



# Hazardous Materials Technical Report

November 2016

Prepared for:

Federal Transit Administration and Northern Indiana Commuter Transportation District

Prepared by:

AECOM

## Table of Contents

<b>1.</b>	<b>INTRODUCTION .....</b>	<b>1</b>
1.1	Purpose of Report .....	1
1.2	Project Overview .....	1
1.2.1	No Build Alternative .....	1
1.2.2	Commuter Rail Alternative.....	4
1.2.3	Indiana Harbor Belt (IHB) Alternative .....	6
1.2.4	Hammond Alternative .....	6
1.2.5	Maynard Junction Rail Profile Option .....	9
<b>2.</b>	<b>REGULATORY SETTING.....</b>	<b>10</b>
<b>3.</b>	<b>METHODOLOGY .....</b>	<b>11</b>
3.1	Scope of Work.....	11
3.2	Site-Related Limiting Conditions .....	12
<b>4.</b>	<b>AFFECTED ENVIRONMENT .....</b>	<b>13</b>
4.1	Proposed Project Location and Description .....	13
4.2	Environmental Setting .....	13
4.2.1	Topography.....	13
4.2.2	Soil/Geology .....	14
4.2.3	Groundwater/Hydrology.....	14
4.3	Site Visit .....	15
4.4	Site and Area History .....	15
4.4.1	History.....	16
4.4.2	Historical Uses of Concern .....	18
4.5	Database and Records Review .....	21
4.5.1	Database Information .....	21
4.5.2	Vapor Encroachment Screening.....	30
4.5.3	Agency File Review .....	31
4.6	Findings.....	31
4.6.1	Recognized Environmental Conditions.....	31
4.6.2	Controlled Recognized Environmental Conditions .....	43
4.6.3	Historical Recognized Environmental Conditions .....	43
<b>5.</b>	<b>ENVIRONMENTAL CONSEQUENCES .....</b>	<b>45</b>
5.1	Operating Phase Impacts.....	45
5.1.1	No Build Alternative .....	45
5.1.2	Commuter Rail Alternative Options .....	45

5.1.3	IHB Alternative Options .....	45
5.1.4	Hammond Alternative Options.....	46
5.2	Construction-Related Impacts .....	46
5.2.1	No Build Alternative .....	47
5.2.2	Commuter Rail Alternative Options .....	47
5.2.3	IHB Alternative Options .....	47
5.2.4	Hammond Alternative Options.....	47
5.2.5	Maynard Junction Rail Profile Option .....	48
<b>6.</b>	<b>MITIGATION .....</b>	<b>49</b>
6.1	Long-Term Operating Effects .....	49
6.2	Short-Term Construction Effects .....	49
<b>7.</b>	<b>REFERENCES .....</b>	<b>51</b>

### Figures

Figure 1-1	Regional Setting for West Lake Corridor Project.....	2
Figure 1-2	West Lake Corridor Project Study Area.....	3
Figure 1-3	Commuter Rail Alternative Options .....	5
Figure 1-4	Indiana Harbor Belt Alternative .....	6
Figure 1-5	Hammond Alternative Options.....	7
Figure 1-6	South Shore Line Proposed Realignment .....	8
Figure 4-1	REC Sites in the Study Area .....	38

### Tables

Table 4-1	Site Visit Observations .....	16
Table 4-2	Historical Uses of Concern – Commuter Rail Alternative Options.....	18
Table 4-3	Historical Uses of Concern – IHB Alternative Options.....	20
Table 4-4	Historical Uses of Concern – Hammond Alternative Options .....	20
Table 4-5	Database Analysis – Commuter Rail Alternative Options .....	22
Table 4-6	Database Analysis – IHB Alternative Options .....	27
Table 4-7	Database Analysis – Hammond Alternative Options.....	28
Table 4-8	RECs – Commuter Rail Alternative Options.....	32
Table 4-9	RECs – IHB Alternative Options (north of Douglas Street) .....	39
Table 4-10	RECs – Hammond Alternative Options (north of Douglas Street).....	41
Table 4-11	CRECs – Commuter Rail Alternative Options .....	43
Table 4-12	HRECs – Commuter Rail Alternative Options .....	43

Table 4-13 HRECs – IHB Alternative Options ..... 44

Table 5-1 Summary of Potential Hazardous Materials Impacts During Construction by  
Project Alternative ..... 46

### Appendices

- Appendix A Environmental Database Reports
- Appendix B Hazardous Materials Impact Maps

## Acronyms

AST	Aboveground Storage Tank
ASTM	American Society for Testing and Materials International
AUL	Activity and Use Limitation
bgs	Below Ground Surface
CERCLA	Comprehensive Environmental Response, Compensation, and Liability Act
CERCLIS	Comprehensive Environmental Response, Compensation, and Liability Information System
CESQG	Conditionally Exempt Small Quantity Generator
CIMC	“Cleanup In My Community”
CORRACTS	RCRA Corrective Action Sites
CREC	Controlled REC
DEIS	Draft Environmental Impact Statement
ECHO	Enforcement and Compliance History Online
EDR	Environmental Data Resources Inc.
ESA	Environmental Site Assessment
FINDS	Facility Index System
FTA	Federal Transit Administration
HREC	Historical REC
IDEM	Indiana Department of Environmental Management
INDNR	Indiana Department of Natural Resources
IEPA	Illinois Environmental Protection Agency
IHB	Indiana Harbor Belt
LUST	Leaking Underground Storage Tank
MED	Metra Electric District
MGP	Manufactured Gas Plants
msl	Mean Sea Level
NEPA	National Environmental Policy Act
NFA	No Further Action
NFR	No Further Remediation
NFRAP	No Further Response Action Planned
NICTD	Northern Indiana Commuter Transportation District
NIRPC	Northwest Indiana Regional Planning Commission
NPL	National Priorities List
RCRA	Resource Conservation and Recovery Act

REC	Recognized Environmental Condition
ROW	Right-of-Way
SCP	State Cleanup Program
SQG	Small Quantity Generator
SSL	South Shore Line
SWF/LF	Solid Waste Facilities/Landfill
US	United States
USC	United States Code
USDA	United States Department of Agriculture
USEPA	United States Environmental Protection Agency
USGS	United States Geological Survey
UST	Underground Storage Tank
VEC	Vapor Encroachment Condition
VES	Vapor Encroachment Screening
VRP	Voluntary Remediation Program

# 1. INTRODUCTION

The Federal Transit Administration (FTA) and Northern Indiana Commuter Transportation District (NICTD) are conducting the environmental review process for the West Lake Corridor Project (Project) in Lake County, Indiana, and Cook County, Illinois, in accordance with the National Environmental Policy Act (NEPA) and other regulatory requirements. A Draft Environmental Impact Statement (DEIS) is being prepared as part of this process, with the FTA as the Federal Lead Agency and NICTD as the Local Project Sponsor responsible for implementing the Project under NEPA.

## 1.1 Purpose of Report

To evaluate the impacts that hazardous materials may cause to the proposed Project, an Environmental Site Assessment (ESA) process was conducted, which began with an ESA Screening. The ESA Screening included a database review of current state and federal environmental regulatory information and a visual inspection to confirm locations of parcels of concern identified by the database review and to identify parcels of concern not included in the database information. The ESA Screening was performed as a limited-scope Phase I ESA to document the parcels of concern within the Study Area and to identify land use related to historic and current involvement with hazardous materials/waste and/or petroleum products.

This report presents the results of AECOM's limited-scope Phase I ESA for the proposed Project. The potential environmental impacts and appropriate mitigation measures are identified herein in accordance with applicable portions of the American Society for Testing and Materials ASTM International (ASTM) Standard Practice Designation E 1527-13 for ESAs described in **Chapter 3**.

## 1.2 Project Overview

The environmental review process builds upon NICTD's prior West Lake Corridor studies that examined a broad range of alignments, technologies, and transit modes. The studies concluded that a rail-based service between the Munster/Dyer area and Metra's Millennium Station in downtown Chicago, shown on **Figure 1-1**, would best meet the transportation needs of the Northwest Indiana area. Thus, NICTD advanced a "Commuter Rail" Alternative for more detailed analysis in the DEIS. NEPA also requires consideration of a "No Build" Alternative to provide a basis for comparison to the Commuter Rail Alternative. In addition, a number of design variations are being considered related to alignment, stations, parking, and maintenance and storage facilities (see **Figure 1-2**).

### 1.2.1 No Build Alternative

The No Build Alternative is defined as the existing transportation system, plus any committed transportation improvements included in the Northwestern Indiana Regional Planning Commission's (NIRPC) *2040 Comprehensive Regional Plan (CRP)* (NIRPC 2011) and Chicago Metropolitan Agency for Planning's (CMAP) *GO TO 2040 Comprehensive Regional Plan* (CMAP 2014) through the planning horizon year 2040. It also includes capacity improvements to the existing Metra Electric District's (MED) line and Millennium Station, documented in NICTD's *20-Year Strategic Business Plan* (NICTD 2014).



Figure 1-1 Regional Setting for West Lake Corridor Project



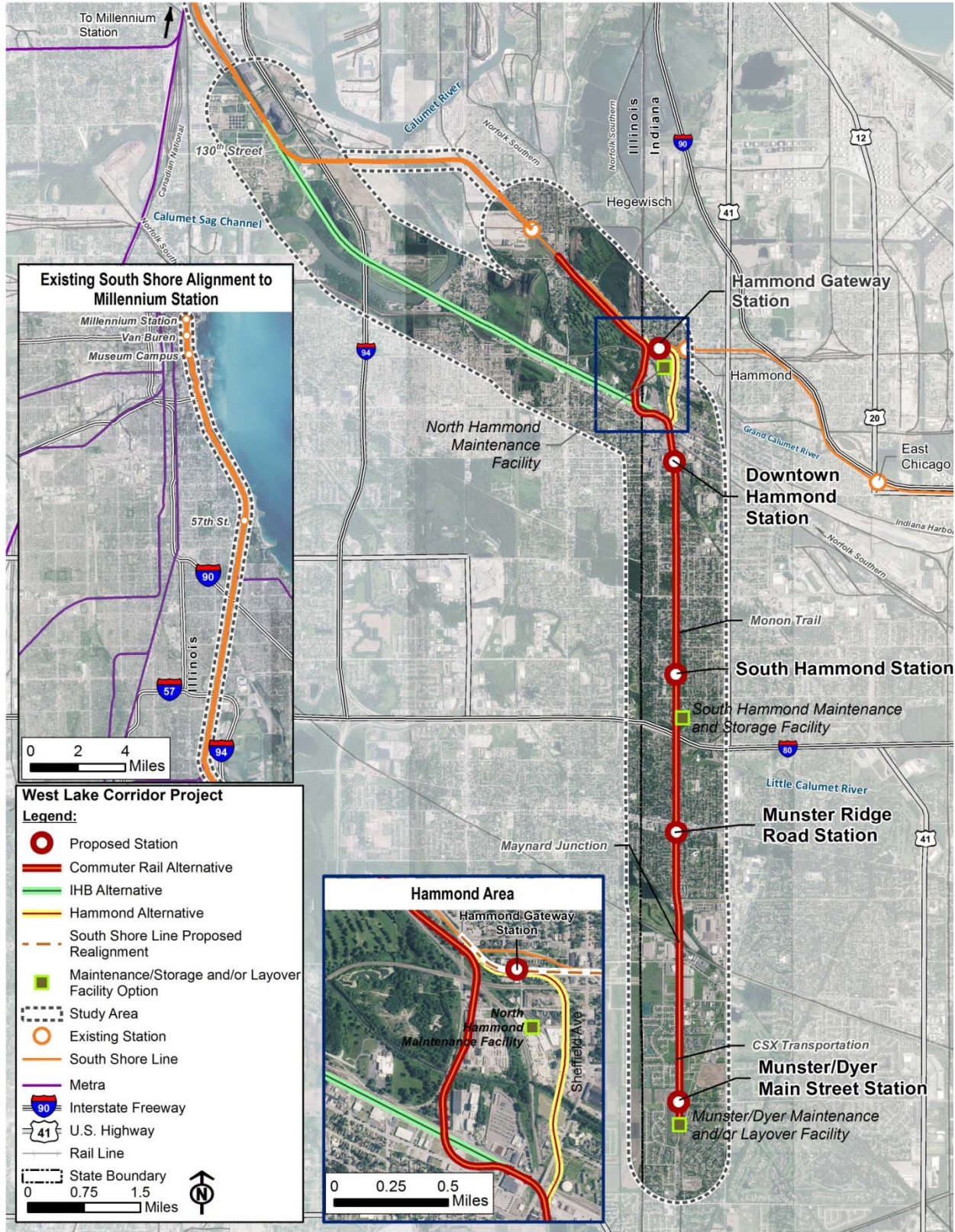


Figure 1-2 West Lake Corridor Project Study Area

## 1.2.2 Commuter Rail Alternative

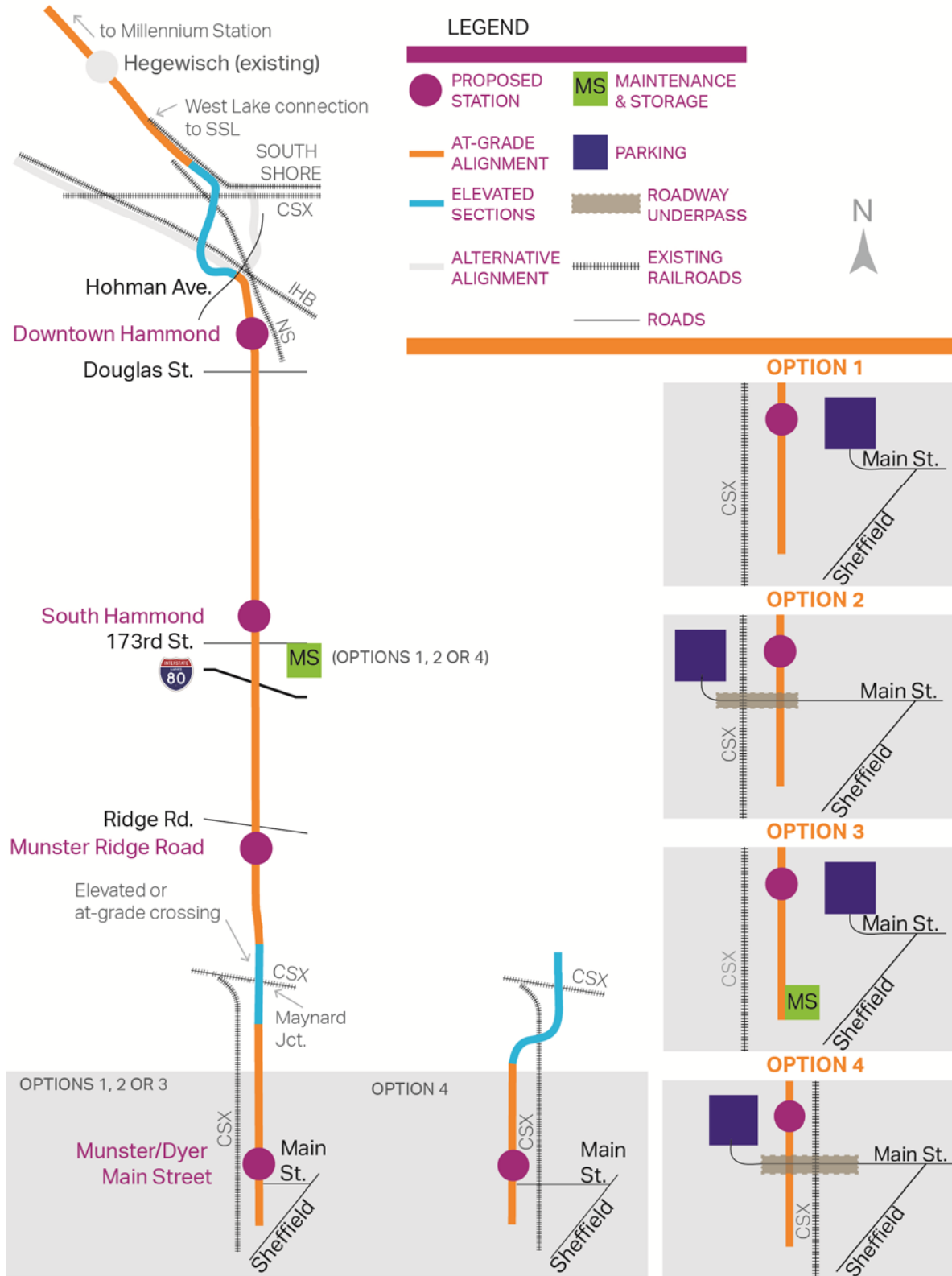
The Commuter Rail Alternative would involve commuter rail service using electric-powered trains on an approximate 9-mile southern extension of NICTD's existing South Shore Line (SSL) between Dyer and Hammond, Indiana (see **Figures 1-2** and **1-3**). Heading north from the southern terminus near Main Street at the Munster/Dyer municipal boundary, the Project would include new track on a separate right-of-way (ROW) adjacent to, and east of, the CSX freight line in Munster. North of the proposed elevated crossing over another CSX freight line at the Maynard Junction, the proposed Commuter Rail Alternative alignment would use the publically-owned former Monon Railroad corridor in Munster and Hammond. North of downtown Hammond the track alignment would turn west under Hohman Avenue, and then continue north on new elevated track generally along the Indiana-Illinois state line to connect to the existing SSL southeast of the Hegewisch Station in Chicago. Project trains would operate on the existing MED line for their final 14 miles, terminating at Millennium Station in downtown Chicago. Station locations for the Commuter Rail Alternative would include Munster/Dyer Main Street, Munster Ridge Road, South Hammond, and Downtown Hammond.

Four design options to the Commuter Rail Alternative near the southern Project terminus include:

- **Commuter Rail Alternative Option 1:** Under this design variation, parking for the Munster/Dyer Main Street Station would be located on the east side of the station, and a vehicle maintenance and storage facility would be located south of 173rd Street in Hammond near the South Hammond Station. See **Figure 1-3**.
- **Commuter Rail Alternative Option 2:** Under this design variation, parking for the Munster/Dyer Main Street Station would be located on the west side of the existing CSX freight line. Main Street would be extended west from Sheffield Avenue using an underpass to cross the CSX railroad and Project ROW. The vehicle maintenance and storage facility would be located south of 173rd Street in Hammond near the South Hammond Station. See **Figure 1-3**.
- **Commuter Rail Alternative Option 3:** Under this design variation, the vehicle maintenance and storage facility would be located south of the Munster/Dyer Main Street Station, on the east side of the existing CSX freight line, at Munster/Dyer Main Street Station, instead of south of the South Hammond Station. Parking for the Munster/Dyer Main Street Station would be located on the east side of the station. See **Figure 1-3**.
- **Commuter Rail Alternative Option 4:** Under this design variation, the rail alignment would be routed above the existing CSX freight line at Maynard Junction, to land on the west side of the CSX freight line, and then continue south to the Munster/Dyer Main Street Station area. The Munster/Dyer Main Street Station and parking would be located west of the existing CSX freight line. A Main Street extension west under the CSX freight line and the Project ROW would be required. The vehicle maintenance and storage facility would be located south of 173rd Street in Hammond near the South Hammond Station. See **Figure 1-3**.

There are two design variations to the Commuter Rail Alternative related to the proposed alignment (i.e., the Indiana Harbor Belt [IHB] Alternative and the Hammond Alternative) as follows. See **Figures 1-4**, **1-5**, and **1-6**.

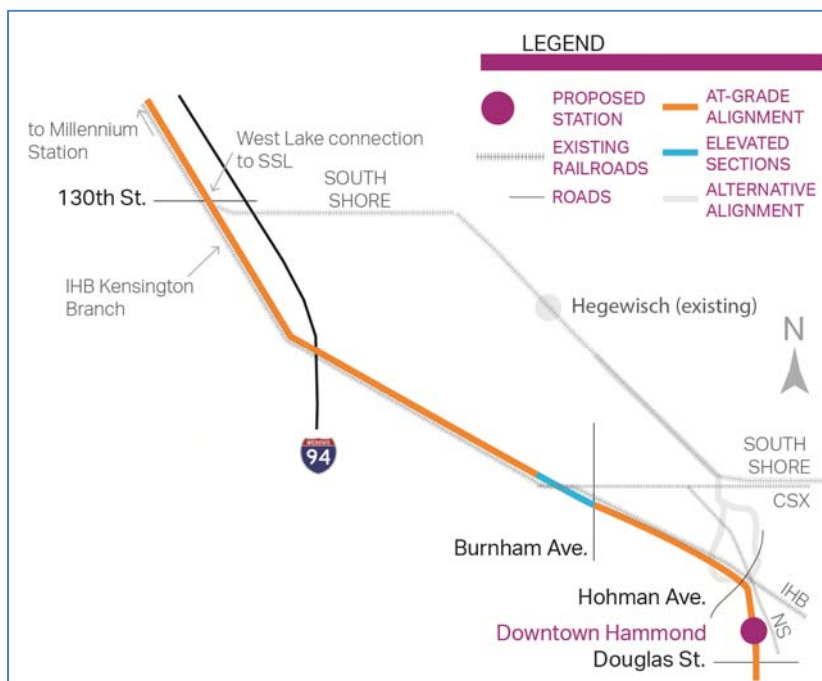
## COMMUTER RAIL ALTERNATIVE



**Figure 1-3 Commuter Rail Alternative Options**

### 1.2.3 Indiana Harbor Belt (IHB) Alternative

South of Douglas Street, the IHB Alternative duplicates the Commuter Rail Alternative Options described above. From downtown Hammond north of Douglas Street, the alignment of the IHB Alternative would turn west under Hohman Avenue in Hammond and would be constructed in the IHB freight line ROW west through Calumet City, Burnham, and Chicago, Illinois. West of Burnham Avenue, the IHB Alternative would bridge over the IHB and CSX freight lines, landing in the IHB Kensington Branch freight line ROW, and would include relocating and reconstructing the IHB freight line on a new adjacent track within the existing railroad ROW. The Project would then continue northwest to the proposed connection with the existing SSL near I-94 and 130th Street in Chicago. See **Figure 1-4**.



**Figure 1-4 Indiana Harbor Belt Alternative**

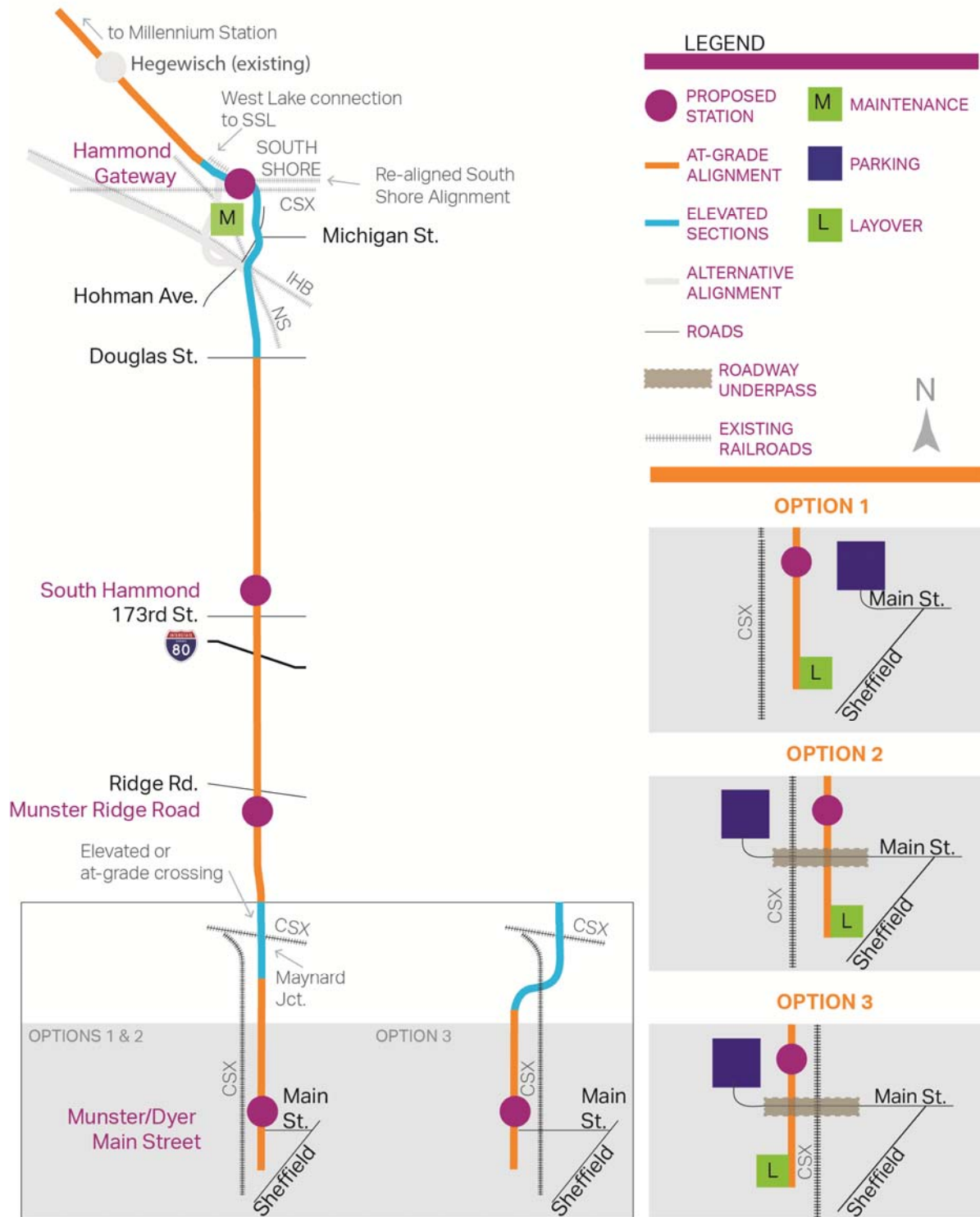
### 1.2.4 Hammond Alternative

South of Douglas Street, the Hammond Alternative is similar to the Commuter Rail Alternative described above. From downtown Hammond north of Douglas Street, the Hammond Alternative would extend north on embankment and bridges crossing over the IHB and Norfolk Southern freight lines immediately east of the Hohman Avenue overpass. The alignment would then extend northward and cross over Hohman Avenue just south of Michigan Street. The alignment would then continue north and west, crossing over the existing CSX freight line, and connecting with the existing SSL. See **Figure 1-5**.

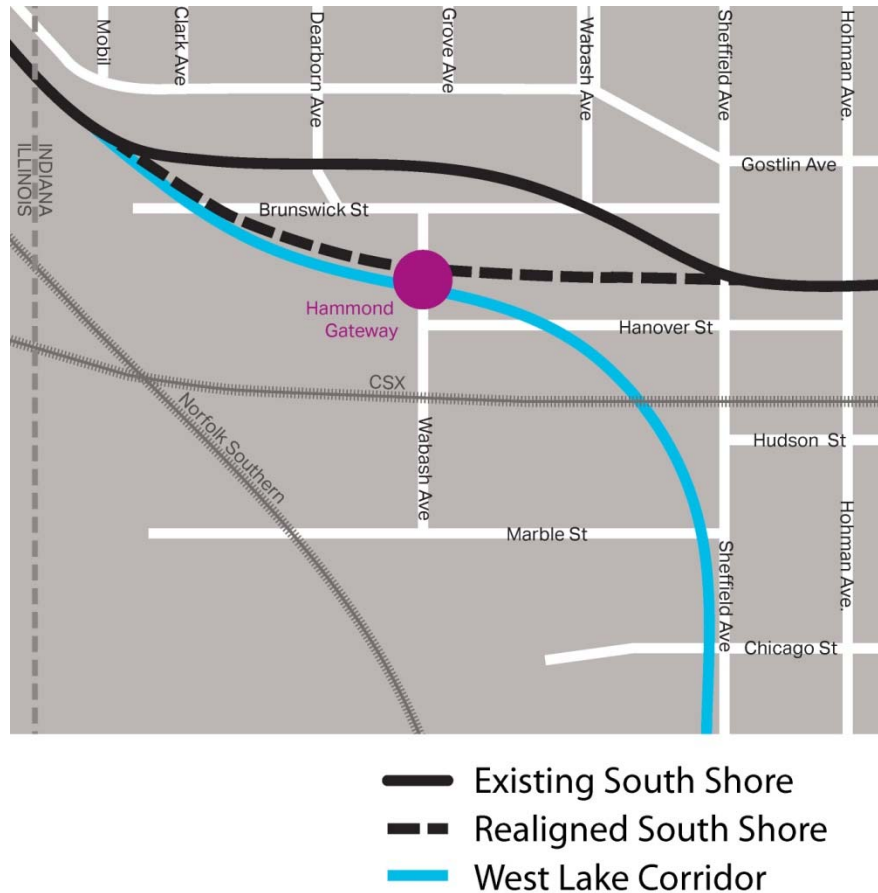
Under the Hammond Alternative, the Hammond Gateway Station would be constructed in North Hammond and would replace the existing SSL Hammond Station (see **Figure 1-5**). The Hammond Alternative assumes the existing SSL track would be relocated between the existing SSL Hammond Station and the Indiana-Illinois state line to facilitate a passenger connection between the Project and the SSL at the Hammond Gateway Station on the Hammond Alternative. The alignments of both routes would be adjacent to one another at this location, allowing passengers to transfer at the combined station. During non-peak times, West Lake Corridor Project trains would operate as shuttles between Munster/Dyer Main Street Station and

Hammond Gateway Station, making connections with SSL service. **Figure 1-6** illustrates the SSL track relocation.

### HAMMOND ALTERNATIVE



**Figure 1-5 Hammond Alternative Options**



**Figure 1-6 South Shore Line Proposed Realignment**

A maintenance facility would be located immediately south of the Hammond Gateway Station. A separate layover facility at the southern end of the Project corridor, near the Munster/Dyer Main Street Station, would also be constructed, as shown on **Figure 1-5**. There are three design variations on how the layover facility, Munster/Dyer Main Street Station, and parking would be configured under the Hammond Alternative, as follows:

- **Hammond Alternative Option 1:** The Munster/Dyer Main Street Station, layover facility, and parking would be on the east side of the existing CSX freight line. See **Figure 1-5**.
- **Hammond Alternative Option 2:** The Munster/Dyer Main Street Station and layover facility would be on the east side of the existing CSX freight line, and the parking would be west of the CSX freight line. A Main Street extension west under the CSX freight line and Project ROW would be required. See **Figure 1-5**.
- **Hammond Alternative Option 3:** This option would require routing the Project above the existing CSX freight line at Maynard Junction, landing on the west side of the CSX freight line ROW, and continuing south to the Munster/Dyer Main Street area. The Munster/Dyer Main Street Station, layover facility, and parking would be located west of the existing CSX freight line. A Main Street extension west under the CSX freight line and the Project ROW would be required. See **Figure 1-5**.

### 1.2.5 Maynard Junction Rail Profile Option

One design variation is being considered for each Build Alternative—the Maynard Junction Rail Profile Option. Under this design variation, at Maynard Junction in Munster, the alignment would cross the existing CSX freight line in an at-grade profile instead of an elevated profile. The proposed alignment would remain east of the CSX freight line ROW for the Commuter Rail Alternative Options 1, 2, and 3 (see **Figure 1-3**), the IHB Alternative Options 1, 2, and 3, and Hammond Alternative Options 1 and 2 (see **Figure 1-5**).

## 2. REGULATORY SETTING

Numerous federal and state laws and regulations govern the handling, treatment, storage, and transportation of hazardous and contaminated materials. Key regulations directing the investigation pertinent to hazardous, contaminated, and regulated materials relevant to the proposed Project include:

- **Comprehensive Environmental Response, Compensation, and Liability Act (CERCLA) (42 United States Code [USC] § 9601 et seq.):** Provides a federal “superfund” to clean up uncontrolled, inactive, or abandoned hazardous waste sites and accidents, spills, and emergency releases of pollutants and contaminants into the environment.
- **Superfund Amendments and Reauthorization Act (SARA) (Public Law 99-499):** Amended CERCLA in 1986 to provide a program to address abandoned hazardous waste sites.
- **Resource Conservation and Recovery Act of 1976 (RCRA) (42 USC § 6901 et seq.):** Regulates the safe generation, treatment, storage, transportation, and disposal of solid hazardous wastes from “cradle-to-grave.” Subtitle I of RCRA establishes a regulatory program that prevents, detects, and cleans up releases from underground storage tank (UST) systems containing petroleum or hazardous substances.
- **Federal Occupational Safety and Health Act (OSHA) (29 USC § 651 et seq.):** Provides workers with a place of employment free from recognized hazards to safety and health.
- **Toxic Substances Control Act (TSCA) (15 USC § 2601 et seq.):** Includes restrictions relating to chemical substances and mixtures and requirements for reporting, recordkeeping, and testing.
- **Indiana Title 329 Solid Waste Management Division (329 Indiana Administrative Code 3.1-1-2):** Provides Indiana’s hazardous waste and solid waste management programs and contains requirements for addressing inactive hazardous substance or waste disposal sites.
- **Illinois Solid Waste Management Act (415 Illinois Compiled Statutes 20):** Provides Illinois’s hazardous waste and solid waste management programs and contains requirements for addressing inactive hazardous substance or waste disposal sites.



### 3. METHODOLOGY

#### 3.1 Scope of Work

This limited-scope Phase I ESA was performed in general conformance with applicable portions of ASTM E 1527-13 for ESAs. Exceptions to, or deletions from, this practice are described in this report. The purpose of this limited-scope Phase I ESA is to provide NICTD with information for use in evaluating recognized environmental conditions (RECs) associated with the proposed Project.

Per the ASTM standard, potential findings can include RECs, including historical RECs (HRECs), controlled RECs (CRECs), and *de minimis* conditions. A REC is defined by the ASTM standard as “the presence or likely presence of any hazardous substances or petroleum products in, on, or at a property: (1) due to any release to the environment; (2) under conditions indicative of a release to the environment; or (3) under conditions that pose a material threat of a future release to the environment.” The term includes hazardous substances or petroleum products even under conditions in compliance with laws.

A HREC is a past release of any hazardous substances or petroleum products that has occurred in connection with the property and has been addressed to the satisfaction of the applicable regulatory authority or meets unrestricted use criteria established by a regulatory authority, without subjecting the property to any required controls.

A CREC is a recognized environmental condition resulting from a past release of hazardous substances or petroleum products that has been addressed to the satisfaction of the applicable regulatory authority, with hazardous substances or petroleum products allowed to remain in place subject to the implementation of required controls. *De minimis* conditions are those situations that do not present a material risk of harm to public health or the environment and generally would not be subject to enforcement action if brought to the attention of the regulating authority.

By definition, each REC and CREC identified has the potential to impact the Study Area. For the purpose of this analysis, AECOM has classified each REC and CREC as either a Low, Medium, or High Risk site within the findings of this report (**Section 4.6**). These risk classifications are defined as follows:

- **Low Risk:** Properties identified as CRECs.
- **Medium Risk:** Properties identified as RECs that have closed leaking underground storage tank (LUST) or other spill incidents, aboveground storage tank (AST)/UST sites with no spill-related listings, vehicle repair sites, junk yards, or sites without long-term historical industrial use.
- **High Risk:** Properties identified as RECs that have active/open LUST or other spill incidents, historical dry cleaners, historical auto stations (i.e., gas stations), active LUST sites, or sites with identified long-term historical industrial use.

This assessment is based on a review of existing conditions, reported pre-existing conditions, and observed operations in the Study Area and adjacent properties. The limited-scope Phase I ESA included a site visit, regulatory research, historical review, and environmental database analysis of the proposed Project. In conducting the limited-scope Phase I ESA, the Study Area was assessed for visible signs of possible contamination, historical records were reviewed to

identify historical uses that could be indicative of hazardous materials use or release, and environmental database records were analyzed for the Study Area and surrounding sites. This project was performed in general accordance with applicable portions of the ASTM E 1527-13 and AECOM's Scope of Services, dated April 23, 2014.

The following deviations from the ASTM E 1527-13 have occurred as part of this report:

- Interviews with owners and operators in the Study Area were not performed.
- An ASTM E 1527-13 User Questionnaire was not completed by the user.
- A search of title records and environmental liens was not performed.
- Data gaps/data failure were not evaluated as part of this Project.
- Local agency interviews and agency file reviews were limited to AECOM's review of publicly accessible online databases maintained by the United States Environmental Protection Agency (USEPA), Indiana Department of Environmental Management (IDEM), and Illinois Environmental Protection Agency (IEPA).

### 3.2 Site-Related Limiting Conditions

The following site-specific limitations were encountered during the course of this assessment:

- It was not feasible to evaluate every portion of the proposed Project during the site visit. Some portions of the proposed Project were inaccessible due to access restrictions or safety concerns. AECOM's evaluation of the proposed Project focused on areas that were accessible and areas where hazardous substances were expected to be handled based on the known or suspected current and historic uses of the portions of the proposed Project and adjoining sites. This particular site-related limiting condition is not expected to have a significant limitation to this assessment.
- AECOM's site visit focused on those portions of the Project where proposed construction or land disturbance activities associated with one or more of the Build Alternative Options may have the potential to impact hazardous materials use, storage, or disposal. The site visit excluded the portion of the Project extending north of Kensington Avenue to Millennium Station, as there is no new construction proposed for that portion of the Study Area.
- It was winter at the time of the assessment and snow cover was observed throughout portions of the proposed Project; therefore, not all exterior surfaces were able to be observed. Based on the observed uses of the proposed Project, this particular site-related limiting condition is not expected to have a significant limitation to this assessment.

## 4. AFFECTED ENVIRONMENT

The following sections describe the affected environment throughout the Study Area, as documented during AECOM's limited-scope Phase I ESA of the proposed Project.

### 4.1 Proposed Project Location and Description

The Study Area included the proposed alignments, station areas, layover facilities, and maintenance and storage facilities. See **Section 1.1** for a detailed description of the Project Alternatives. Additionally, this report discusses the existing settings associated with the portion of the Study Area where the proposed commuter rail service would connect to the existing MED/SSL, on which other rail services operate. It includes 13 miles of the existing MED/SSL and terminates at Millennium Station in downtown Chicago.

### 4.2 Environmental Setting

AECOM researched the environmental setting for the proposed Project to determine the general characteristics of the Study Area. Topography, soil, geology, groundwater, and hydrology were reviewed, as summarized in the following sections. The environmental setting of an area can affect the transport and storage of hazardous materials and contaminants within the environment.

#### 4.2.1 Topography

AECOM reviewed the United States Geological Survey (USGS) topographic maps of the Study Area (Calumet City, Lake Calumet, and Dyer quadrangles) and information provided on the Google Earth website to evaluate the topography of the Study Area. The overall topography in the Study Area generally slopes to the north-northeast, toward Lake Michigan. Along the proposed alignment, the topography slopes steadily downward from south to north, with the highest elevations located on the south end of the Project (south of Ridge Road), and the lowest elevations on the north end of the proposed Project.

Along the proposed alignment, the elevation ranges from approximately 620 feet above mean sea level (msl) at the southernmost point to approximately 585 feet above msl at the northernmost point. The elevation at the proposed Munster/Dyer Main Street Station is approximately 620 feet above msl, and the elevation decreases steadily toward the north along the proposed alignment. At the proposed Munster Ridge Road Station location, the elevation is approximately 615 to 620 feet above msl. At the proposed South Hammond Station location, the elevation is approximately 600 feet above msl. At the proposed Downtown Hammond Station location, the elevation is approximately 592 feet above msl.

The elevation along the proposed alignment for the IHB Alternative Options is relatively flat, ranging from 585 to 620 feet above msl. The elevation along the proposed alignment north of Hohman Avenue for the Hammond Alternative Options is relatively flat, ranging from 580 to 590 feet above msl, with the lower elevations occurring where the alignment crosses the Grand Calumet River.

Along the area north of Kensington Avenue on the existing MED/SSL, the elevation is relatively flat at approximately 600 feet above msl from Kensington Avenue on the south to East 47<sup>th</sup>

Street on the north. From north of East 47<sup>th</sup> Street to Millennium Station, the elevation ranges from approximately 585 feet above msl to 600 feet above msl.

#### 4.2.2 Soil/Geology

AECOM reviewed soils information for the Study Area using the United States Department of Agriculture (USDA) Web Soil Survey tool. According to the soils information provided by the Web Soil Survey tool, soils in the vicinity of the Study Area include approximately 29 different types of soil units. The Natural Resource Conservation Service Web Soil Survey indicates that there are 31 soil units in Lake County, Indiana, and 30 soil units in Cook County, Illinois (USDA 2015).

For the portions of the Study Area in Indiana, there are seven soil units present: Bono silty clay; Maumee loamy fine sand; Milford silt loam, overwash; Plainfield fine sand, 0 percent to 6 percent slopes; Rensselaer loam, calcareous subsoil variant; Urban land; and Watseka loamy fine sand. The most-prevalent soil types in the Indiana portion of the Project are Urban Land (10.5 percent of the Indiana portion of the Project, comprising primarily the north portion of the Study Area) and Bono silty clay (8.6 percent of the Indiana portion of the Project, comprising the southern portion of the Study Area).

For the portions of the Study Area in Illinois, there are 22 soil units present. The 22 soil units present include Aquents, clayey, undrained, nearly level; Gilford fine sandy loam, 0 percent to 2 percent slopes; Landfills; Muskego and Houghton mucks, 0 percent to 2 percent slopes; Oakville fine sand, 1 percent to 6 percent slopes; various types of Orthents soils; Pella silty clay loam, 0 percent to 2 percent slopes; Plainfield loamy sand, 1 percent to 6 percent slopes; Sawmill silty clay loam, 0 percent to 2 percent slopes, frequently flooded; various types of Urban land; and Watseka loamy fine sand, 0 percent to 2 percent slopes. The most-prevalent soil types in the Illinois portion of the Project include various types of Orthents soil (18 percent) and Urban Land (19 percent).

Soils in the vicinity of the existing MED/SSL include approximately 15 different types of soil units. The most prevalent soil types in the expanded Study Area were reported to include "Urban Land"; Urban land-Orthents, loamy, complex, nearly level; Urban land-Psamments complex, nearly level; and Urban land-Orthents, clayey, complex, nearly level. Together, these four types of soil comprise approximately 91 percent of the expanded Study Area. The remaining approximately 9 percent of soil types comprising the expanded Study Area include the types Psamments, Orthents, Watseka, Oakville, and Alfic Udarents.

According to geologic information gathered through review of the Indiana University Bloomington Lake Michigan Rim GIS online mapping tool, the bedrock geology in the Study Area is primarily of the Niagaran and Cayugan Series, Silurian System, Wabash formations that include limestone, dolomite, and argillaceous dolomite rock types.

#### 4.2.3 Groundwater/Hydrology

AECOM reviewed the "Potentiometric Surface Map of the Bedrock Aquifers of Lake County, Indiana" to evaluate groundwater hydrology in the Study Area (Indiana Department of Natural Resources [INDNR] 2012). Based on this information, groundwater within bedrock aquifers in the Study Area appears to be present at elevations ranging from approximately 620 feet above msl at the southernmost extent of the proposed Project (in the vicinity of the Munster/Dyer Main Street Station), to approximately 590 to 580 feet above msl at the northernmost extent of the Study Area. Bedrock aquifer elevation steadily decreases from south to north along the Study

Area. Based on the surface topography of the Study Area, as discussed in **Section 4.2.1**, the depth to groundwater in the Study Area is expected to range from approximately 5 feet below ground surface (bgs) to 60 feet bgs, and groundwater is expected to flow to the north-northeast. However, the actual groundwater flow direction and depth in the vicinity of the proposed Project cannot be determined without site-specific groundwater monitoring well data.

### 4.3 Site Visit

AECOM performed a site visit to the Study Area on January 15, 2015. Site-related limiting conditions encountered during this assessment are summarized in **Section 3.2**. The site visit methodology consisted of walking over accessible areas of the Study Area and the surrounding area in order to obtain information regarding the likelihood of RECs. Specifically, the investigators were looking for visual evidence of improper chemical storage or use, improper waste disposal, dump sites, or other evidence of hazardous materials, hazardous waste, or other environmental contamination. Indications of past property uses, to the extent feasible, were identified within the Study Area. Current property uses were also identified. The following features were evaluated across the Study Area, to the extent feasible:

- Presence/use of petroleum products and hazardous materials
- Presence/use of polychlorinated biphenyls
- Presence/use of ASTs
- Presence/use of USTs
- Evidence of solid waste generation, management, and disposal practices
- Evidence of hazardous waste generation, management, and disposal practices
- Evidence of wastewater discharges, including industrial process discharges
- Evidence of stormwater management concerns

**Table 4-1** summarizes AECOM's observations of potential uses of concern on or surrounding the Study Area, as observed during the site visit.

### 4.4 Site and Area History

Historical information for the proposed Project and surrounding properties is based on AECOM's review and analysis of the following historical sources:

- Aerial photographs dated 1938, 1939, 1952, 1954, 1958, 1961, 1965, 1973, 1974, 1977, 1988, 1998, 2002, 2003, 2005, and 2007, reviewed at [www.historicaerials.com](http://www.historicaerials.com) and <http://igs.indiana.edu/IHAPI/map/>
- Topographic maps dated 1929, 1955, 1962, 1970, 1974, 1981, 1990, 1992, 1997, 1998, and 2000
- Sanborn® Fire Insurance Maps for Hammond, Indiana, dated 1886, 1887, 1898, 1915, 1930, and 1951

AECOM's review of these historical sources is presented in **Section 4.4.1**. A summary of RECs identified in association with the history of the proposed Project and the surrounding area is provided in **Section 4.4.2**.

**Table 4-1 Site Visit Observations**

Facility Name	Facility Address	Site Visit Observations
<b>Commuter Rail Alternative Options</b>		
Gerber Collisions	490 45 <sup>th</sup> Avenue	Identified as a REC based on use as an auto repair facility.
Citgo Gas Station	323 Ridge Road	Identified as a REC based on use as a gas station.
Sunny Cleaners	428 173 <sup>rd</sup> Street	Identified as a REC based on use as a dry cleaners.
MRL Enterprises Inc. (scrap yard)	421 Locust Street	This facility appeared to be a scrap yard based on the presence of machinery and scrap materials throughout the exterior portion of the site lot. A banner on the side of the building stated that this facility has been in service for at least 30 years (1977-2007). Based on the industrial nature of this facility and the fact that the facility has been in operation since at least 1977, this site is considered a REC.
Mobil Gas Station and Car Wash	260 165th Street	Identified as a REC based on use as a gas station and car wash.
Alpha Storage	252 Wildwood Avenue	This facility is currently in use as a self-storage facility; however, the building appears to have historically been used for industrial purposes.
Napleton Cadillac Body Shop	252 Conkey Street	Identified as a REC based on use as an auto repair facility.
Henry Pratt Co.	403 Conkey Street	Identified as a REC based on industrial use.
Roy's Auto Body	474 Fayette Street	Identified as a REC based on use as an auto repair facility.
Northlake Auto Recycling	105 Industrial Road	Identified as a REC based on use as an auto salvage/scrap facility.
Calumet Flexicore (a concrete products facility)	24 Marble Street	Identified as a REC based on industrial use.
V + A Salvage	19 - 25 Marble Street	Identified as a REC based on industrial use.
Marble Metals	127 Marble Street	Identified as a REC based on industrial use.
<b>IHB Alternative Options (north of Douglas Street)</b>		
E&T Auto Body and Recycling	548 State Street	Identified as a REC based on use as an auto repair facility.
Calumet City Auto Repair	547 State Street	Identified as a REC based on use as an auto repair facility.
J&J Newell Concrete Co.	14500 Alice Avenue	Identified as a REC based on industrial use.
Landfill	134 <sup>th</sup> - 138 <sup>th</sup> Streets & Calumet Expressway	Identified as a REC based on use as a landfill.
<b>Hammond Alternative Options (north of Douglas Street)</b>		
Calumet Flexicore	24 Marble Street	Identified as a REC based on industrial use.
V + A Salvage	19 - 25 Marble Street	Identified as a REC based on industrial use.
Marble Metals	127 Marble Street	Identified as a REC based on industrial use.
Scrap Metal Services	3631 State Line Road	Identified as a REC based on industrial use.

SOURCE: AECOM 2016

#### 4.4.1 History

##### Commuter Rail Alternative Options

The southern portion of the proposed Commuter Rail Alternative alignment (between Sheffield Avenue on the south and 45<sup>th</sup> Street on the north) was generally improved as cultivated agricultural (row crop) land by 1938, and a rail corridor was present along this portion of the proposed Commuter Rail Alternative alignment by that time. A few scattered farm residences were also present throughout this area. This area appeared relatively unchanged through 1955. By 1962, two United States (US) military reserve facilities were constructed on the east side of the Study Area, one along Sheffield Avenue and one to the south of the present-day location of 45<sup>th</sup> Street. By 1970, some parcels in this area were converted from agricultural land to industrial use. By 1981, 45<sup>th</sup> Street had been constructed. By 1992, the two US military reserve facilities were no longer present. Development within this area quickened after the 1980s, and by 1998 the blocks to the south of 45<sup>th</sup> Street had been improved with various commercial and

industrial properties, while residential developments were constructed on the south end, along Sheffield Avenue. Additional residential developments were constructed in this area during the 2000s.

The middle portion of the proposed Commuter Rail Alternative alignment (between 45<sup>th</sup> Street on the south and Interstate 80 on the north) was generally improved as cultivated agricultural (row crop) land by 1938, and a rail corridor was also present along this portion of the Commuter Rail Alternative alignment by that time. Small buildings (residential and/or commercial) were present along and to the north of Ridge Road. Interstate 80 was constructed along the north portion of this area by 1952. The majority of this area, both north and south of Ridge Road, is now improved with residences. The majority of the residences in this area were constructed from the late 1950s through the 1960s.

The northern portion of the proposed Commuter Rail Alternative alignment (north of Interstate 80) is located in Hammond, Indiana. This portion of the Commuter Rail Alternative alignment was heavily developed by 1938. The southern portion of Hammond has historically been improved with residential properties since at least 1938, while the northern portion of Hammond was historically improved with a mix of residential properties and significant industrial development. The Monon Rail Yard was present on the east side of the proposed Project to the north of present-day Interstate 80, in the proposed location of the South Hammond Maintenance and Storage Facility, from the late 1800s until the mid-1980s. On the west side of the proposed Project, opposite the Monon Rail Yard, the area was improved as cultivated agricultural (row crop) land toward the south and with residential developments toward the north by 1938. By 1961, the majority of the area to the west of the Monon Rail Yard had been improved with a mix of residential, commercial, or industrial properties. The area to the north of Plummer Avenue/Industrial Road was known as the Calumet Industrial District. This area has been improved with industrial facilities starting as early as 1886 through the present. Historical uses associated with some of the surrounding sites located in the vicinity of the Commuter Rail Alternative alignment have been identified as RECs. These RECs are discussed in **Section 4.4.2**.

### **IHB Alternative Options**

For a discussion of the history of the portion of the IHB Alternative Options located south of Douglas Street, refer to the Commuter Rail Alternative Options above. The following paragraph discusses the history of the portion of the IHB Alternative Options located north of Douglas Street.

As discussed in the historical summary for the Commuter Rail Alternative Options above, the northern portion of Hammond, Indiana, has historically been improved with a mix of residential properties and significant industrial development. The IHB Alternative Options are generally located within an area that has been developed since prior to 1939. North of the Little Calumet River, the surrounding land appears to have been forest preserve land and wetlands until at least 1966. By 1974, small industrial buildings had been constructed in the vicinity of the Calumet Expressway (Interstate 94) and portions of the surrounding area formerly featuring wetlands now featured “tailings ponds” and other surface disturbances. By 1992, the “tailings ponds” and other ground disturbance areas had been replaced with topographic features consistent with the present-day landfill features located in this area. Historical uses associated with some of the surrounding sites located in the vicinity of the IHB Alternative Options have been identified as RECs. These RECs are discussed in **Section 4.4.2**.

## Hammond Alternative Options

For a discussion of the history of the portion of the Hammond Alternative Options located south of Douglas Street, refer to the Commuter Rail Alternative Options above. The following paragraph discusses the history of the portion of the Hammond Alternative Options located north of Douglas Street.

As discussed above, the northern portion of Hammond, Indiana, has historically been improved with a mix of residential properties and significant industrial development. The portion of the Study Area where the Hammond Alternative Options are located has been improved with roadways, railroad tracks, and a mix of residential and industrial/commercial developments since 1939 through the present, according to AECOM’s review of historical documentation. Historical uses associated with some of the surrounding sites located in the vicinity of the Hammond Alternative Options have been identified as RECs. These RECs are discussed in **Section 4.4.2**.

### 4.4.2 Historical Uses of Concern

**Tables 4-2** through **4-4** list the sites that were identified as RECs in association with their historical uses, based on AECOM’s research, for the Commuter Rail Alternative Options, IHB Alternative Options, and Hammond Alternative Options. This list was prepared in consideration both of the historical analysis discussed in **Section 4.4.1** and after review of the environmental database listings for the surrounding area, where appropriate. AECOM’s review of the environmental database report for the proposed Project is presented in **Section 4.5**.

In the tables that follow, **Table 4-2** lists historical uses of concern associated with the Commuter Rail Alternative Options, **Table 4-3** lists historical uses of concern associated with the portion of the IHB Alternative Options located north of Douglas Street, and **Table 4-4** lists historical uses of concern associated with the portion of the Hammond Alternative Options located north of Douglas Street. The historical uses of concern associated with the portions of either the IHB or Hammond Alternative Options located south of Douglas Street are the same as those identified for the Commuter Rail Alternative Options south of Douglas Street; refer to **Table 4-2** for a discussion of those RECs (note that sites common to all three Alternatives, which are south of Douglas, are listed above the break in Table 4-2).

**Table 4-2 Historical Uses of Concern – Commuter Rail Alternative Options**

Facility Name	Facility Address	Historical Use Analysis
Vogue Cleaners	437 Ridge Road	This site has been in use as a dry cleaners since at least 1999, and is considered a REC.
Duke of Oil - Oil & Suds	449 Ridge Road	This site has been in use as an oil change/car servicing center since at least 1988, and is considered a REC.
Speedway Station #7680	444 Ridge Road	This site has been in use as a gas station since at least 1992, and is considered a REC.
Phillips Petroleum Manor Ridge 66	323 Ridge Road	This site has been in use as a gas station since at least 1961, and is considered a REC.



Facility Name	Facility Address	Historical Use Analysis
Monon Rail Yard	173 <sup>rd</sup> Street	The Monon Rail Yard was an active rail yard from the late 1800s until the mid-1980s, at which time the rail line in that area ceased operations. According to IDEM records, the yard was formerly used as a servicing facility and railcar classification yard. This property was improved with a structure that housed locomotive repair operations and two ASTs used to store diesel fuel for the locomotives. This site was entered into the IDEM Voluntary Remediation Program (VRP) in 1997, and remediation was performed to address soil and groundwater contamination from the historical site use. The site achieved closure and was awarded a VRP Certificate of Completion on February 15, 2002. The Certificate of Completion indicates that the property shall not be used for residential purposes. Based on this non-residential closure status, this site represents a CREC.
[none listed]	6922 Harrison Avenue	This site appears to have been in use for industrial purposes since at least 1929. From at least 1929 until at least 1974, a rail spur provided rail access to this site, which at that time featured two larger industrial buildings. By 1998, the site resembled its present-day configuration. According to the EDR report, this site has been operated as Neals Auto Body from at least 2004 until at least 2012. Based on the industrial history of this property, this site is considered a REC.
Kenwood Marathon	6503 Hohman Avenue	This site has been in use as a gas station since at least 1992, and is considered a REC.
Ridgeway III	260 165 <sup>th</sup> Street	This site has been in use as a gas station since at least 1996, and is considered a REC.
Straube Piano Co., Ferree Transportation, etc. (various tenants)	106 - 142 Manilla Avenue (historic address) / 252 Wildwood Road (present-day address)	This site was improved with an industrial building by at least 1915, and was operated as the Straube Piano Co., a piano factory that featured an oil house, from at least 1915 until at least 1930. The EDR report indicates that this site was operated as Ferree Transportation in 1984. This facility is now operated as Alpha Storage self-storage facility. According to the Alpha Storage website, this site was also historically used as the Metz Furniture Factory. Based on the industrial history of this property, this site is considered a REC.
Napleton Cadillac	252 Conkey Street	An industrial building was present at this site as early as 1952. This site has been in use by Napleton Cadillac for industrial purposes since at least 1998. Based on the industrial history of this facility, this site is considered a REC.
Henry Pratt Co. (aka Specialty Steel Co.)	403 Conkey Street	An industrial building was present at this site as early as 1938. This site has been in use by the Henry Pratt Co. for industrial purposes since at least 1994. Based on the industrial history of this facility, this site is considered a REC.
<i>Sites above are south of Douglas Street; below are north of Douglas Street</i>		
"Calumet Industrial Corridor" (various tenants)	Area located north of Plummer Avenue and west of Hohman Avenue	The "Calumet Industrial Corridor" has been improved with industrial facilities starting as early as 1886 through the present. Between 1886 and 1951, industrial facilities located throughout this area included George Hammond's Packing House, JJ Brehm & Son Co. (coal yard and bulk oil station), Whole Coffee and Spices (coffee roaster and warehouse facility), American Chemical Service, Pratt Food Co. - Hammond Plant (stock feed and "remedies" manufacturer), and others. The historical industrial uses of the "Calumet Industrial Corridor" area are considered a REC.
Marble Street Industrial Area (various tenants)	Area located west of Sheffield Avenue on the north and south sides of Marble Street	This area has been improved with industrial facilities starting as early as 1915. Between 1915 and 1930, industrial occupants included Federal Cement Tile Co., the Prest-O-Lite Co. (a manufacturer of acetylene gas), Standard Oil Co. of Indiana Bulk Oil Yard, Hammond Foundry Co., Champion Corporation (manufacturer of farm machinery and auto bodies), Page & Jones Chemical Co. Inc., and others. The historical industrial uses in this area are considered a REC.

**SOURCES:**

Aerial photographs dated 1938, 1939, 1952, 1954, 1958, 1961, 1965, 1973, 1974, 1977, 1988, 1998, 2002, 2003, 2005, and 2007, reviewed at [www.historicalaerials.com](http://www.historicalaerials.com) and <http://igs.indiana.edu/IHAPI/map/>;

Topographic maps dated 1929, 1955, 1962, 1970, 1974, 1981, 1990, 1992, 1997, 1998, and 2000; and Sanborn® Fire Insurance Maps for Hammond, Indiana dated 1886, 1887, 1898, 1915, 1930, and 1951.

**Table 4-3 Historical Uses of Concern – IHB Alternative Options**

Facility Name	Facility Address	Historical Use Analysis
Various tenants	500-600 State Street	This area appears to have been developed for industrial purposes as far back as 1939. The historical uses of the sites in this block, including historical automobile service stations and other industrial uses, are considered a REC.
Ferro-Engineering	602 State Street	This site appears to have been developed for industrial purposes as far back as 1939. The historical industrial buildings were demolished and replaced with newer industrial buildings by 1964. The unknown industrial uses of the facilities located at this address are considered a REC.
Roman Adhesives Inc. / We Taylor Co Inc.	824 State Street	This site has been improved for industrial purposes since at least 1973, and is considered a REC.
Various tenants	1000 State Street	This site has been improved for industrial purposes since at least 1973, and is considered a REC.
J&J Newell Concrete Cont	14500 Alice Avenue	This site has been improved for industrial purposes since at least 1988, and is considered a REC.
Landfill and Other Industrial Purposes	134 <sup>th</sup> - 138 <sup>th</sup> Streets & Calumet Expressway	North of the Little Calumet River, the surrounding land appears to have been forest preserve land and wetlands until at least 1966. By 1974, small industrial buildings had been constructed in the vicinity of the Calumet Expressway (US 94) and portions of the surrounding area formerly featuring wetlands now featured “tailings ponds” and other surface disturbances. Based on the historic use of this area as “tailings ponds” and as a landfill, this site is a REC.

**SOURCES:**

Aerial photographs dated 1938, 1939, 1952, 1954, 1958, 1961, 1965, 1973, 1974, 1977, 1988, 1998, 2002, 2003, 2005, and 2007, reviewed at [www.historiclaerials.com](http://www.historiclaerials.com) and <http://igs.indiana.edu/IHAPI/map/>;

Topographic maps dated 1929, 1955, 1962, 1970, 1974, 1981, 1990, 1992, 1997, 1998, and 2000; and Sanborn® Fire Insurance Maps for Hammond, Indiana dated 1886, 1887, 1898, 1915, 1930, and 1951.

**Table 4-4 Historical Uses of Concern – Hammond Alternative Options**

Facility Name	Facility Address	Historical Use Analysis
NIPSCO Corp MGP	Wilcox and Hohman	This site was improved as a manufactured gas plant constructed in 1900. Manufactured gas was produced using coal carbonization and water gas processes from 1904 through approximately 1930. Records indicate that the Site was then used as a gas transfer station from an East Chicago, Indiana facility until approximately 1950. Several aboveground and underground storage tanks were installed for use on the site. By 1951 the facility was shut down, the site buildings were abandoned, and the property converted to a supply yard and storage area for NIPSCO. Based on the historical use of this site as a manufactured gas plant, this site is considered a REC.
Marble Street Industrial Area (various tenants)	Area located west of Sheffield Avenue, on the north and south sides of Marble Street	This area has been improved with industrial facilities starting as early as 1915. Between 1915 and 1930, industrial occupants included Federal Cement Tile Co., the Prest-O-Lite Co. (a manufacturer of acetylene gas), Standard Oil Co. of Indiana Bulk Oil Yard, Hammond Foundry Co., Champion Corporation (manufacturer of farm machinery and auto bodies), Page & Jones Chemical Co. Inc., and others. The historical industrial uses in this area are considered a REC.
“Scrap Metal Services”	3631 State Line Road	This area appears to have been in use for industrial purposes since at least 1964. Based on the site’s historical uses, this site represents a REC.

**SOURCES:**

Aerial photographs dated 1938, 1939, 1952, 1954, 1958, 1961, 1965, 1973, 1974, 1977, 1988, 1998, 2002, 2003, 2005, and 2007, reviewed at [www.historiclaerials.com](http://www.historiclaerials.com) and <http://igs.indiana.edu/IHAPI/map/>;

Topographic maps dated 1929, 1955, 1962, 1970, 1974, 1981, 1990, 1992, 1997, 1998, and 2000; and Sanborn® Fire Insurance Maps for Hammond, Indiana dated 1886, 1887, 1898, 1915, 1930, and 1951.

## 4.5 Database and Records Review

### 4.5.1 Database Information

In accordance with the scope of work and ASTM E 1527-13, a search of various governmental databases was conducted by Environmental Data Resources Inc. (EDR). The site-specific environmental database report was reviewed to evaluate whether hazardous materials present in soil and/or groundwater from on-site and/or off-site sources of concern have the potential to impact the proposed Project.

The report details database information for each of the sites identified/geocoded within the specified radius. Additional sites with recognized environmental risks were identified, but EDR was not able to map them to specific locations due to insufficient/contradicting address information. These sites were included in the database report as "orphan" sites. Based upon AECOM's review, there do not appear to be any significant concerns associated with any of the orphan sites. A summary of AECOM's review and analysis of the site-specific environmental database report is presented below. A copy of the database report is provided in **Appendix A**.

Based on AECOM's research, the proposed Project is not located on or within a 1-mile radius of tribal lands.

### **Proposed Project and Surrounding Sites**

The environmental database report was prepared using a search radius of 1 mile from the proposed alignment. Within the search area, numerous sites were identified within 1 mile of the proposed Project, as documented in the EDR Report (**Appendix A**). Based on AECOM's review of these database listings, the majority of these sites are not expected to present a REC, or a hazardous materials threat, to the proposed Project based on their distance from the proposed Project, regulatory status (i.e., closed, no violations found), media impacted (i.e., soil only), and/or topographical position from the proposed Project (i.e., down-gradient or cross-gradient).

Based on AECOM's review, the sites listed in the following tables were identified as RECs for the Study Area. Refer to the full site listing in the EDR report (**Appendix A**) for complete address information, including city, for each site identified in the tables that follow. By definition, each REC site has the potential to impact the Study Area.

In the tables that follow, **Table 4-5** lists database-identified RECs associated with the Commuter Rail Alternative Options, **Table 4-6** lists database-identified RECs associated with the portion of the IHB Alternative Options located north of Douglas Street, and **Table 4-7** lists database-identified RECs associated with the portion of the Hammond Alternative Options located north of Douglas Street. The database-identified RECs associated with the portions of either the IHB or Hammond Alternatives Options located south of Douglas Street are the same as those identified for the Commuter Rail Alternative Options south of Douglas Street; refer to **Table 4-5** for a discussion of those concerns (i.e., sites listed above table break). Note that AECOM's analysis of database information excluded the portion of the Project extending north of Kensington Avenue to Millennium Station, as there is no new construction proposed for that portion of the Study Area, and therefore, there are no impacts expected to result from that portion of the Study Area.

### **Commuter Rail Alternative Options**

**Table 4-5** lists the RECs identified in association with the Commuter Rail Alternative Options.

**Table 4-5 Database Analysis – Commuter Rail Alternative Options**

EDR Site No.	Facility Name	Facility Address	Database Listings and Analysis
131	American Brick	Calumet & 45 <sup>th</sup> Street	This facility is listed in the CERC-NFRAP database. The database listing indicates that this site was identified as a contaminated site and entered into the Comprehensive Environmental Response, Compensation, and Liability Information System (CERCLIS) program in 1980. Subsequent evaluation of the property resulted in the site being removed from CERCLIS due to it not being a federal facility; the site was moved to the CERC-NFRAP list at that time. No additional database listings were present to indicate whether the contamination at this site had been remediated under a different (i.e., state-level) environmental program; thus, the potential exists for contamination to remain present at this site. Therefore, this site is considered a REC.
130	Chemlawn Corp	519 45 <sup>th</sup> Street	This facility is listed in the RCRA Non Gen/NLR, UST, and IN Manifest databases. The UST database listing indicates that one 6,000-gallon gasoline UST is registered as “Permanently Out of Service” at this site. Based on the proximity of this site to the Study Area and the presence of a 6,000-gallon gasoline UST at the site, this site is considered a REC.
130	Gerber Collisions	490 45 <sup>th</sup> Street	This facility is listed in the EDR Historical Auto Stations database. The database listing indicates that this site operated as “Collision Revision” from at least 2007 until at least 2012. Based on the expected use of this site as an auto repair facility, this site is considered a REC.
126	Munster Public Works	508 Fisher Street	This facility is listed in the UST, LUST, and SPILL database. The UST listing indicates that there are six “Permanently Out of Service” USTs at this site. The LUST listings indicate that there are three active LUST incidents associated with this site. The SPILL database lists two spill incidents at this site. Based on this information, this facility is considered a REC.
122	Vogue Cleaners	437 Ridge Road	This facility is listed in the EDR Historical Cleaners and IN Dryclean databases. These databases indicate that this site operated as a dry cleaning facility from at least 1999 to at least 2000. Based on this site use, this facility is considered a REC.
122	Duke of Oil - Oil & Suds	449 Ridge Road	This facility is listed in the UST database as having one 4,000-gallon UST (contents described as “other”) and one 3,000-gallon used oil UST, both listed as “Currently in Use” and both listed as installed in 1988. Based on the presence of these USTs and the age of the USTs, this site is considered a REC.
122	Speedway Station #7680	444 Ridge Road	This facility is listed in the SPILL database in association with four spill events; on the UST database in association with six “Permanently Out of Service” and five “Currently in Use” USTs; on the LUST database in association with one incident that has received “No Further Action (NFA) – Conditional Closure” status; and on the AUL database in association with an environmental restrictive covenant from a LUST incident. The AUL listing indicates that activity and use limitations are in place over the entire property, including construction restrictions, groundwater use restrictions, residential use restrictions, and paved or concrete cap engineering barrier restrictions. Based on the conditional nature of the LUST NFA status and the presence of five in-service USTs, this site represents a REC.

EDR Site No.	Facility Name	Facility Address	Database Listings and Analysis
121	Phillips Petroleum Manor Ridge 66	323 Ridge Road	This site is listed in the UST database in association with three "Currently in Use" gasoline USTs and one "Permanently Out of Service" used oil UST; on the SPILL database; and on the LUST. The LUST database listing indicates that one LUST incident has affected the soil and groundwater at this site, and the status of the LUST incident is described as monitored natural attenuation. Based on the active status of this LUST and the presence of known contamination in the soil and groundwater at this site, this facility represents a REC.
116	Sunny Cleaners	428 173 <sup>rd</sup> Street	This site is listed in the RCRA-SQG and EDR Historical Cleaners databases. The RCRA-SQG database listing identified two violations that were received by this site, both of which are listed as having achieved compliance. The EDR Historical Cleaners database indicates that this site has operated as "Sunny Cleaners" since at least 2003. Based on the use of this site as a dry cleaners and its proximity to the proposed Project, this site is considered a REC.
112	[none listed]	6922 Harrison Avenue	This site is listed in the EDR Historical Auto Stations database, which indicates that the site operated as "Neals Auto Body" from at least 2004 until at least 2012. Based on the site use, this facility is considered a REC.
109	Kenwood Marathon	6503 Hohman Avenue 220 165 <sup>th</sup> Street	This site is listed in the UST, LUST, and EDR Historical Auto Stations databases. The UST database lists eight "Permanently Out of Service" USTs, one "Unregulated" UST, and two "Currently In Service" USTs at this site. The LUST listing identifies three LUST incidents that have received unconditional NFA status, and one LUST incident that is currently active. The active LUST incident affects soil and groundwater, according to the listing. Based on the active status of the LUST incident at this facility, this site is considered a REC.
109	Ridgeway III	260 165 <sup>th</sup> Street	This site is listed in the UST database with three "Currently In Use" 12,000-gallon gasoline USTs. Based on the presence of the three USTs and the use of this site as a gas station with car wash, this site is considered a REC.
105	Ferree Transportation	252 Wildwood Road	This site is listed in the RCRA NonGen/NLR and UST databases. The RCRA database listing indicates that this site has been in operation since at least 1984. The UST database lists two "Permanently Out of Service" USTs, including one 15,000-gallon gasoline UST and one 3,000-gallon diesel UST. Based on the industrial history of this facility and the presence and historic use of these USTs, this site is considered a REC.
102	Napleton Cadillac	252 Conkey Street	This site is listed in the RCRA-CESQG database, which indicates that the site has been in operation and has generated hazardous waste since at least 1998. One violation was identified, which is listed as having achieved compliance in 2002. Based on the industrial history of this facility and the RCRA violation identified, this site is considered a REC.
101	Henry Pratt Co (also known as Specialty Steel Co.)	403 Conkey Street	This site is listed in the RCRA-CESQG database, which indicates that the site has been in operation and has generated hazardous waste since at least 1994. Forty-two violations are listed in association with this facility's RCRA hazardous waste generator status. All violations are listed as having achieved compliance on January 17, 2002. This site is also listed in the SPILL database in association with a 1998 spill of a "metallic substance." Based on the industrial history of this site, the noted RCRA violations, and the 1998 SPILL incident, this site is considered a REC.
101	[none listed]	435 Conkey Street	This site is listed in the EDR Historical Auto Stations database, which indicates that the site operated as "Partains Auto Service" from at least 2001 until at least 2008. Based on the site use, this facility is considered a REC.

EDR Site No.	Facility Name	Facility Address	Database Listings and Analysis
101	<i>[none listed]</i>	422 Conkey Street	This site is listed in the EDR Historical Auto Stations database, which indicates that the site operated as “Chauncey’s Auto Repair” from at least 1999 until at least 2009. Based on the site use, this facility is considered a REC.
89	CSX Transportation	Lyman Avenue & Ogden Street	This site is listed in the LUST database in association with one LUST incident that is listed as having received unconditional NFA closure status. This site appears to be located within the footprint of the Commuter Rail Alternative alignment. Based on the NFA status of this facility, this site does not appear to represent a REC at this time; however, this site represents a HREC.
<i>Sites above are south of Douglas Street; below are north of Douglas Street</i>			
82	Firestone	489 East Fayette Street	This site is listed in the EDR Historical Auto Stations database, which indicates that the site operated as “Firestone Tire & Service Center” from at least 2005 until at least 2008. This site is also listed in the RCRA-CESQG and UST databases. The UST database lists four “Permanently Out of Service” USTs at this site. Based on the site use and presence/historical use of four USTs at this facility, this site is considered a REC.
82	Ind Bell Tel Co Hammond West Off	422 Fayette Street	This site is listed in the RCRA NonGen/NLR database, which indicates that it has been in operation since at least 1981. Based on the industrial history of this site and its proximity to the proposed Project, this site is considered a REC.
82	F&H Properties	430 Russell Street	This site appears to be located within the footprint of the proposed Downtown Hammond Station.  This site is listed in the SPILL, AUL, and State Cleanup Program (SCP) databases. The SPILL database indicates that a “suspected gasoline” spill occurred in 2007. The SCP database indicates that a cleanup occurred at this site, which has received NFA status. The AUL listing indicates that an environmental restrictive covenant is placed on the property, which includes groundwater use and residential use restrictions. Based on the location of this site within the footprint of the proposed Downtown Hammond Station, and based on the AUL database listing information, this site represents a CREC for the proposed Project.
73	Vacant Lot	4 Sibley Street	This site is listed in the UST database in association with five USTs that are listed as “Exempt from Registration.” Based on the unknown status of these USTs, this site is considered a REC.
73	John J Brehm Inc	5 Sibley Street	This site is listed in the UST database in association with four USTs that are listed as “Exempt from Registration.” Based on the unknown status of these USTs, this site is considered a REC.
73	Vacant Lot	3 Sibley Street	This site is listed in the UST database in association with two USTs that are listed as “Exempt from Registration.” Based on the unknown status of these USTs, this site is considered a REC.
73	Delaney Printing and Litho Inc	113 Sibley Street	This site is listed in the RCRA-CESQG database, which indicates that it has been in operation since at least 1991. Based on the industrial history of this site and its proximity to the proposed Project, this site is considered a REC.
73	Vacant Lot	2 Memorial Drive	This site is listed in the UST database in association with two USTs that are listed as “Exempt from Registration.” Based on the unknown status of these USTs, this site is considered a REC.

EDR Site No.	Facility Name	Facility Address	Database Listings and Analysis
66	Howard Cab Co	100 South State Street / 100 East State Street	This site is listed in the UST, LUST, RCRA NonGen/NLR, and EDR Historical Auto Stations databases. These records indicate that this site may have operated as an automobile service station from at least 1992 until at least 2007. The UST database lists one UST as "Removed," and the LUST database lists one LUST incident as having received NFR status on March 29, 1993. This site appears to be located within the footprint of the Commuter Rail Alternative alignment. Based on the NFR status of this facility and the lack of listed institutional/engineering controls or activity/use limitations, this site does not appear to represent a REC at this time; however, this site represents a HREC.
66	A M Supply Co LBE	35 State Street	This site is listed in the UST and LUST databases. The UST database indicates that there are two "Permanently Out of Service" USTs located on this site. The LUST listing indicates that one LUST incident occurred at this time, which affected soil, groundwater, and utility lines at this site. The status of the LUST incident is listed as "Referred to another IDEM program." Based on the unknown status of this LUST incident, this site is considered a REC.
50	GM Wrecking Co Inc	150 Marble Street	This site is listed in the CERCLIS, CORRACTS, and RCRA-SQG databases. The CERCLIS database listing indicates that the site was discovered as a contaminated site in 1980. This site is listed in the CERCLIS database as "Not a Federal Facility," and appears to have been referred to the Illinois CORRACTS program. The CORRACTS database listing does not indicate what the current status is for this facility, or whether contamination remains on-site. Based on this information, this site is considered a REC.
48	Marble Street Dump-A	150 Marble Street	These sites are listed in the US Brownfields database. The EDR report listing does not provide a current status for these sites. AECOM reviewed the USEPA's "Cleanup In My Community" (CIMC) online database to locate up-to-date status information for these sites. According to the Brownfields reports for the Marble Street Dumps (A, B, and C), which were obtained via the CIMC database, these sites have been assessed under the Brownfields program, but cleanup of the sites has not yet begun. Based on the current status, these sites represent a REC.
48	Marble Street Dump-B	150 Marble Street	
48	Marble Street Dump-C	150 Marble Street	
47	Midwest Auto Recycling	25 Marble Street	This site is listed in the RCRA NonGen/NLR database. The RCRA database listing indicates that this site has been in operation since at least 1989. Based on the industrial history of this facility and its proximity to the proposed Project, this site is considered a REC.
47	Calumet Flexicore Corp	24 Marble Street	This site is listed in the UST and LUST databases. The UST listing identifies five "Permanently Out of Service" USTs at this site. The LUST database lists two LUST incidents, one of which received an unconditional NFA closure, and one of which is currently active. The active LUST incident lists both soil and groundwater impacts. Based on the open status of the LUST incident at this site, this site is considered a REC.
46	Marble Metal Recycling	127 East Marble Street	This site is listed in the Solid Waste Recycling (SWRCY) database as a recycler of steel cans and ferrous scrap. No additional information is provided. Based on the industrial history of this facility and its proximity to the proposed Project, this site is considered a REC.
34	Ridgeway IV	21 Gostlin Street	This site is listed in the UST database in association with three USTs that are listed as "Currently In Use." Based on the presence and use of these USTs and the proximity of this site to the proposed Project, this site is considered a REC.
29	CSX Burnham Yard	South side 14200 block Brainard Avenue	This site is listed in the UST database in association with one UST that is listed as "Exempt from Registration." This site appears to be located within the footprint of the Commuter Rail Alternative corridor. Based on the presence and use of these USTs and the proximity of this site to the proposed Project, this site is considered a REC.

EDR Site No.	Facility Name	Facility Address	Database Listings and Analysis
27	Calumet Refining Co	141st Street & Mackinaw Avenue	This facility is listed in the CERC-NFRAP database. The database listing indicates that this site was identified as a contaminated site and entered into the CERCLIS program in 1984. Subsequent evaluation of the property resulted in the site being removed from CERCLIS due to it not being a federal facility; the site was moved to the CERC-NFRAP list at that time. No additional database listings were present to indicate whether the contamination at this site had been remediated under a different (i.e., state-level) environmental program; thus, the potential exists for contamination to remain present at this site. Therefore, this site is considered a REC.
27	Wire Mill Site	14146 South Mackinaw Avenue	This site is listed in the US Brownfields database. The EDR report listing does not provide a current status for this site. AECOM reviewed the USEPA's CIMC online database to locate up-to-date status information for this site. According to the Brownfields reports for this site obtained via the CIMC database, this site has been assessed under the Brownfields program, but cleanup of the site has not yet begun. Based on the current status, this site represents a REC.
25	Calumet Lubricants Co., LP, Burnham Terminal	14000 Mackinaw Avenue	This site is listed in the LUST database in association with one LUST incident, which appears to be open at this time based on the database listing. Based on the open LUST incident, this site represents a REC.
25	Conoco Inc	14000 Mackinaw Avenue	This site is listed in the RCRA SQG database. The RCRA database listing indicates that this site has been in operation and generating hazardous waste since at least 1988. Based on the industrial history of this facility and its proximity to the proposed Project, this site is considered a REC.
25	Div Calumet Industries	14000 Mackinaw Avenue	This site is listed in the UST database in association with six USTs that are listed as "Removed" and one UST that is listed as "Exempt from Registration." Based on the historic and/or current presence and use of the seven USTs at this site, this site is considered a REC.
24	[none listed]	13901 South Burnham Avenue	This site is listed in the EDR Historical Auto Stations database, which indicates that the site operated as "Ranshells Auto Repair" from at least 2001 until at least 2012. Based on the site use, this facility is considered a REC.
21	Scrap Metal Services LLC	13830 Brainard Avenue	This site is listed in the RCRA-CESQG database. The database listing indicates that the site has been in operation and generating hazardous waste since at least 1993. Three violations are listed for this site that appear to be unresolved/open. Based on the industrial use of this site and the unresolved/open RCRA violations identified in the site's database listing, this site is considered a REC.
21	Indiana Harbor Belt Railroad	13830 Brainard Avenue	This site is listed in the UST database with one 1,000-gallon fuel oil UST that is listed as "Exempt from Registration." Based on the facility name and location of this listing, this site appears to be located within the footprint of the Commuter Rail Alternative alignment. Based on the presence and use of this UST and the proximity of this site to the proposed Project, this site is considered a REC.

SOURCE: AECOM analysis of EDR Reports 2014 and 2016 (see **Appendix A**).



## IHB Alternative Options

Table 4-6 lists the RECs identified in association with the IHB Alternative Options.

**Table 4-6 Database Analysis – IHB Alternative Options**

EDR Site No.	Facility Name	Facility Address	Database Listings and Analysis
62	Mack Trucks Inc. / Chicago Branch	330 South Wentworth Avenue	This site is listed in the UST database in association with four USTs that are listed as “Removed.” Based on the historical presence and unknown conditions of the four removed USTs, this site is considered a REC.
62	Bob’s Body Shop	339 State Street	This site is listed in the EDR Historical Auto Stations database, which indicates that the site operated as “Bob’s Body Shop” from at least 1999 until at least 2010. This site is also listed in the RCRA-CESQG database. Based on the site use, this facility is considered a REC.
60	E&T Auto Body	548 State Street	This site is listed in the EDR Historical Auto Stations database, which indicates that the site operated as “E&T Auto Body” from at least 1996 until at least 2006. This site is also listed in the RCRA-CESQG database. Based on the site use, this facility is considered a REC.
60	Calumet Auto Tech	547 State Street	This site is listed in the EDR Historical Auto Stations database, which indicates that the site operated as “Calumet Auto Tech” from at least 1999 until at least 2012. This site is also listed in the RCRA-SQG database. Based on the site use, this facility is considered a REC.
58	Ferro-Engineering	602 State Street	This site is listed in the UST database in association with three USTs that are listed as having been “Removed” from the property. Based on the historical presence and unknown conditions of the three removed USTs, this site is considered a REC.
53	Roman Adhesives Inc	824 State Street	This site is listed in the RCRA NonGen/NLR database, which indicates that it has been in operation since at least 1980. Based on the industrial history of this site and its proximity to the proposed Project, this site is considered a REC.
53	We Taylor Co Inc	824 State Street	This site is listed in the RCRA NonGen/NLR database, which indicates that it has been in operation since at least 1990 (formerly listed as a Large Quantity Generator). Based on the industrial history of this site and its proximity to the proposed Project, this site is considered a REC.
52	Calumet City Water Pump Station	943 State Street	This site is listed in the UST database in association with two USTs that are listed as “Exempt from Registration.” Based on the historical presence and unknown conditions of the three removed USTs, this site is considered a REC.
42-45	Multiple Tenants: Air Products & Chemicals JLM Marketing Spill Gateway Warehouse Itochu Chemicals America Inc	1000 State Street	This facility address is listed in the RCRA NonGen/NLR and RCRA-SQG databases. Note that one of the facility names associated with this address, “JLM Marketing Spill,” contains the word “spill,” which suggests that the listing for that site might be associated with a hazardous materials release. This facility appears to have housed industrial tenants since at least 1991, based on the RCRA database listings. Based on the industrial history of this site and its proximity to the proposed Project, this site is considered a REC.
39	J&J Newell Concrete Cont	14500 Alice Avenue	This site is listed in the UST database in association with one UST that is listed as “Removed.” Based on the historical presence and unknown conditions of the one removed USTs, this site is considered a REC.

EDR Site No.	Facility Name	Facility Address	Database Listings and Analysis
19	CID#2 and Pug Mill	134 <sup>th</sup> Street & Calumet Expressway	This facility is listed in the CERC-NFRAP database. The database listing indicates that this site was identified as a contaminated site and entered into the CERCLIS program in 1985. Subsequent evaluation of the property resulted in the site being removed from CERCLIS due to it not being a federal facility; the site was moved to the CERC-NFRAP list at that time. No additional database listings were present to indicate whether the contamination at this site had been remediated under a different (i.e., state-level) environmental program; thus, the potential exists for contamination to remain present at this site. Therefore, this site is considered a REC.
20	Waste Management of Illinois Inc., CI Landfill	138 <sup>th</sup> Street & Calumet Expressway	This site is listed in the LUST database in association with one LUST incident that is listed as having received unconditional NFA closure status. This site appears to be located within the footprint of the Commuter Rail Alternative alignment. Based on the NFA status of this facility, this site does not appear to represent a REC at this time; however, this site represents a HREC.
15	CID Transfer Station	13707 South Jeffery Avenue	This site is listed in the Solid Waste Facilities/Landfill (SWF/LF) database as an active landfill site. Based on the use of this site and its proximity to the proposed Project, this site is considered a REC.
8	Calumet NU-Earth Dist Center	North 130 <sup>th</sup> Street & Doty Avenue	This facility is listed in the CERC-NFRAP database. The database listing indicates that this site was identified as a contaminated site and entered into the CERCLIS program in 1984. Subsequent evaluation of the property resulted in the site being removed from CERCLIS due to it not being a federal facility; the site was moved to the CERC-NFRAP list at that time. No additional database listings were present to indicate whether the contamination at this site had been remediated under a different (i.e., state-level) environmental program; thus, the potential exists for contamination to remain present at this site. Therefore, this site is considered a REC.
5	Cottage Grove Dump	[none listed]	This site is listed in the SWF/LF database. No additional information is listed regarding this site. Based on the unknown status of this facility, this site is considered a REC.

SOURCE: AECOM analysis of EDR Reports 2014 and 2016 (see **Appendix A**).

## Hammond Alternative Options

**Table 4-7** lists the RECs identified in association with the Hammond Alternative Options.

**Table 4-7 Database Analysis – Hammond Alternative Options**

Hammond Alternative			
EDR Site No.	Facility Name	Facility Address	Database Listings and Analysis
79	NIPSCO Corp HQ	5265 Hohman Avenue	This site is listed in the CERC-NFRAP, RCRA NonGen, FINDS, and SPILL databases. The CERC-NFRAP database listing indicates that was identified as a contaminated site in 1983, and was removed from the National Priorities List (NPL) in 1985. The SPILL database listing identifies a release of sodium bifluoride that occurred in 1989. Based on the industrial history of this site, the indicated spills/contamination, and the lack of details concerning cleanup and site closure, this site is considered a REC.

Hammond Alternative			
EDR Site No.	Facility Name	Facility Address	Database Listings and Analysis
63	NIPSCO Corp MGP	Wilcox and Hohman	This site is listed in the Manufactured Gas Plants (MGP) database. No further information is provided within the EDR report. AECOM's online research indicates that this site was operated by NIPSCO as a manufactured gas plant, which was first constructed in 1900. Manufactured gas was produced using coal carbonization and water gas processes from 1904 through approximately 1930. Records indicate that the site was then used as a gas transfer station from an East Chicago, Indiana, facility until approximately 1950. Several aboveground and underground storage tanks were installed for use on the site. By 1951 the facility was shut down, the site buildings were abandoned, and the property converted to a supply yard and storage area for NIPSCO. Based on the historical use of this site as a manufactured gas plant, this site is considered a REC.
63	[none listed]	5004 South Hohman Avenue	This site is listed in the EDR Historical Auto Stations database. The database listings indicate that this site operated as Best Auto Repair in 1999 and 2000 and as European Auto Werks [sic] in 2001 and 2003. Based on the apparent use of this for auto repair operations, this site is considered a REC.
54	Dombrowski & Holmes	4805 Sheffield Avenue	This site is listed in the CERC-NFRAP database. The database listing indicates that the site was added to the CERLCA program in 1980. Preliminary assessment that year classified the site as a high priority for further assessment. However, following a site inspection later in 1980, the site did not qualify for the NPL and was delisted as a NFRAP site. Based on the industrial history of this site and the lack of details concerning cleanup and site closure, this site is considered a REC.
51	S&W Service	4747 Hohman Avenue	This site is listed in the UST and LUST databases. The UST list identifies four USTs as permanently out of service at this site. The LUST database listing indicates that the site has one open LUST incident. Based on the open status of the LUST incident and the proximity to the proposed Project, this site represents a REC.
51	Peter L. Olenik	4703 Hohman Avenue	This site is listed in the UST and LUST databases. The UST list identifies five USTs as permanently out of service at this site. The LUST database listing indicates that the site has one open LUST incident. Based on the open status of the LUST incident and the proximity to the proposed Project, this site represents a REC.
48	Marble Street Dump-A	150 Marble Street	<p><i>Note: These sites are also identified as a REC for the Commuter Rail Alternative Options (see <b>Table 4-7</b>).</i></p> <p>These sites are listed in the US Brownfields database. Based on the current status, these sites represent a REC.</p>
48	Marble Street Dump-B	150 Marble Street	
48	Marble Street Dump-C	150 Marble Street	
47	Midwest Auto Recycling	25 Marble Street	<p><i>Note: This site is also identified as a REC for the Commuter Rail Alternative Options (see <b>Table 4-7</b>).</i></p> <p>This site is listed in the RCRA NonGen/NLR database. The RCRA database listing indicates that this site has been in operation since at least 1989. Based on the industrial history of this facility and its proximity to the proposed Project, this site is considered a REC.</p>
47	Calumet Flexicore Corp	24 Marble Street	<p><i>Note: This site is also identified as a REC for the Commuter Rail Alternative Option (see <b>Table 4-7</b>).</i></p> <p>This site is listed in the UST and LUST databases. Based on the open status of the LUST incident at this site, this site is considered a REC.</p>

Hammond Alternative			
EDR Site No.	Facility Name	Facility Address	Database Listings and Analysis
46	Marble Metal Recycling	127 East Marble Street	<p><i>Note: This site is also identified as a REC for the Commuter Rail Alternative Options (see Table 4-7).</i></p> <p>This site is listed in the Solid Waste Recycling (SWRCY) database as a recycler of steel cans and ferrous scrap. No additional information is provided. Based on the industrial history of this facility and its proximity to the proposed Project, this site is considered a REC.</p>
37	Porter's Cleaners	4524 Hohman Avenue	<p>This site is listed in the IN Dryclean and SCP databases in association with dry-cleaning operations and resulting contamination that has occurred on-site. The SCP cleanup status is listed as active. Based on the dry-cleaning operations performed on-site and the open status of the SCP database listing, this site is considered a REC.</p>
35	Polish Army Veterans Association (#1 and #2)	241 - 243 Gostlin Street	<p>These sites are listed in the US Brownfields and AUL databases. The US Brownfields database listing does not provide a current status for these sites. AECOM reviewed the USEPA's CIMC online database to locate up-to-date status information for these sites. According to the Brownfields reports for the Polish Army Veterans Association #1 and #2, which were obtained via the CIMC database, these sites have been assessed under the Brownfields program, but cleanup of the sites has not yet begun. Based on the current status, these sites represent a REC.</p>
34	Ridgeway IV	21 Gostlin Street	<p><i>Note: This site is also identified as a REC for the Commuter Rail Alternative Options (see Table 4-7).</i></p> <p>This site is listed in the UST database in association with three USTs that are listed as "Currently In Use." Based on the presence and use of these USTs and the proximity of this site to the proposed Project, this site is considered a REC.</p>
32	Steel Container Corp	3631 State Line Road	<p>This site is listed in the RCRA NonGen and IN Manifest databases. While there are no contamination-related database listings, due to the historical industrial uses of this facility and its proximity to the proposed Project, this site is considered a REC.</p>

SOURCE: AECOM analysis of EDR Reports 2014 and 2016 (see **Appendix A**).

#### 4.5.2 Vapor Encroachment Screening

AECOM conducted a Tier 1 vapor encroachment screening (VES) as part of this assessment. This screening was conducted in general accordance with the ASTM E 2600 Standard Guide for Vapor Encroachment Screening on Property Involved in Real Estate Transactions dated June 2010. The objective of the VES was to evaluate the following:

- A vapor encroachment condition (VEC) exists, or
- Is likely to exist, or
- Cannot be ruled out, or
- Can be ruled out because it does not exist or is not likely to exist.

Based on AECOM's review of the environmental database listings for the proposed Project and surrounding sites, as presented in the previous section, AECOM identified numerous properties located within the vicinity of the Study Area that are or have in the past been impacted by petroleum hydrocarbons, volatile organic compounds, and/or semivolatile organic compounds. Therefore, a VEC cannot be ruled out.

### 4.5.3 Agency File Review

AECOM reviewed the USEPA Enforcement and Compliance History Online (ECHO) and Envirofacts databases, as well as state environmental databases held by IEPA and IDEM, to identify database listings related to hazardous materials sites located within or surrounding the Study Area. Information gathered in review of these online databases has been incorporated throughout this report where appropriate.

## 4.6 Findings

AECOM performed a limited-scope Phase I ESA of the proposed Project in conformance with the scope and limitations of ASTM E 1527-13, which meets the requirements of Title 40, Code of Federal Regulations Part 312 and is intended to constitute all appropriate inquiry for purposes of the landowner liability protections. Any exceptions to, or deletions from, this practice are described in **Section 3.1** and **3.2**.

AECOM's assessment identified a total of 68 RECs, 2 CRECs, and 3 HRECs for the Study Area.

By definition, each REC and CREC identified has the potential to impact the Study Area. For the purpose of this analysis, AECOM has classified each REC and CREC as either a Low, Medium, or High Risk site. These risk classifications are defined as follows:

- **Low Risk:** Properties identified as CRECs.
- **Medium Risk:** Properties identified as RECs that have closed LUST or other spill incidents, AST/UST sites with no spill-related listings, vehicle repair sites, junk yards, or sites without long-term historical industrial use.
- **High Risk:** Properties identified as RECs that have active/open LUST or other spill incidents, historical dry cleaners, historical auto stations (i.e., gas stations), active LUST sites, or sites with identified long-term historical industrial use.

The following sections summarize the findings and opinions of this Phase I ESA for the proposed Project.

### 4.6.1 Recognized Environmental Conditions

#### Commuter Rail Alternative Options

**Table 4-9** lists the 45 RECs that were identified for the Commuter Rail Alternative Options. Note that these RECs also apply to those portions of the IHB Alternative Options and Hammond Alternative Options that are located south of Douglas Street (i.e., listed above table break). Site locations are shown in **Figure 4-1**.

**Table 4-8 RECs – Commuter Rail Alternative Options**

Facility Name	Facility Address	Risk Level	Analysis
American Brick (EDR Site No. 131)	Calumet & 45th Street	High	This facility is listed in the CERC-NFRAP database. No additional database listings were present to indicate whether the contamination at this site had been remediated under a different (i.e., state-level) environmental program; thus, the potential exists for contamination to remain present at this site. Therefore, this site is considered a REC.
Gerber Collisions (EDR Site No. 130)	490 45 <sup>th</sup> Street	Medium	This facility is listed in the EDR Historical Auto Stations database. The database listing indicates that this site operated as “Collision Revision” from at least 2007 until at least 2012. Based on the expected use of this site as an auto repair facility, this site is considered a REC.
Chemlawn Corp (EDR Site No. 130)	519 45 <sup>th</sup> Street	Medium	This facility is listed in the RCRA Non Gen/NLR, UST, and IN Manifest databases. The UST database listing indicates that one 6,000-gallon gasoline UST is registered as “Permanently Out of Service” at this site. Based on the proximity of this site to the Study Area and the presence of a 6,000-gallon gasoline UST at the site, this site is considered a REC.
Munster Public Works (EDR Site No. 126)	508 Fisher Street	High	This facility is listed in the UST, LUST, and SPILL database. The UST listing indicates that there are six “Permanently Out of Service” USTs at this site. The LUST listings indicate that there are three active LUST incidents associated with this site. The SPILL database lists two spill incidents at this site. Based on this information, this facility is considered a REC.
Vogue Cleaners (EDR Site No. 122)	437 Ridge Road	High	This facility is listed in the EDR Historical Cleaners and IN Dryclean databases. These databases indicate that this site operated as a dry cleaning facility from at least 1999 to at least 2000. Based on this site use, this facility is considered a REC.  <b>Note: This REC also has the potential to impact the Munster Ridge Road Station for all Build Alternatives.</b>
Speedway Station #7680 (EDR Site No. 122)	444 Ridge Road	High	Historically, this facility has operated as a gas station since at least 1992. This facility is listed in the SPILL database in association with four spill events; on the UST database in association with six “Permanently Out of Service” and five “Currently in Use” USTs; on the LUST database in association with one incident that has received “NFA – Conditional Closure” status; and on the AUL database in association with an environmental restrictive covenant from a LUST incident. The AUL listing indicates that activity and use limitations are in place over the entire property, including construction restrictions, groundwater use restrictions, residential use restrictions, and paved or concrete cap engineering barrier restrictions. Based on the conditional nature of the LUST NFA status and the presence of five in-service USTs, this site represents a REC.  <b>Note: This REC also has the potential to impact the Munster Ridge Road Station for all Build Alternatives.</b>
Duke of Oil - Oil & Suds (EDR Site No. 122)	449 Ridge Road	Medium	Historically, this site has been in use as an oil change/car servicing facility since at least 1988. This facility is listed in the UST database as having one 4,000-gallon UST (contents described as “other”) and one 3,000-gallon used oil UST, both listed as “Currently in Use” and both listed as installed in 1988. Based on the presence of these USTs and the age of the USTs, this site is considered a REC.  <b>Note: This REC also has the potential to impact the Munster Ridge Road Station for all Build Alternatives.</b>

Facility Name	Facility Address	Risk Level	Analysis
Phillips Petroleum Manor Ridge 66 / Citgo gas station (EDR Site No. 121)	323 Ridge Road	High	<p>Historically, this site has been in use as a gas station since at least 1961. This site is listed in the UST database in association with three "Currently in Use" gasoline USTs and one "Permanently Out of Service" used oil UST; on the SPILL database; and on the LUST. The LUST database listing indicates that one LUST incident has affected the soil and groundwater at this site, and the status of the LUST incident is described as monitored natural attenuation. Based on the active status of this LUST and the presence of known contamination in the soil and groundwater at this site, this facility represents a REC.</p> <p><b>Note: This REC also has the potential to impact the Munster Ridge Road Station for all Build Alternatives.</b></p>
Sunny Cleaners (EDR Site No. 116)	428 17 <sup>3rd</sup> Street	High	<p>This site is listed in the RCRA-SQG and EDR Historical Cleaners databases. The RCRA-SQG database listing identified two violations that were received by this site, both of which are listed as having achieved compliance. The EDR Historical Cleaners database indicates that this site has operated as "Sunny Cleaners" since at least 2003. Based on the use of this site as a dry cleaners and its proximity to the proposed Project, this site is considered a REC.</p> <p><b>Note: This REC also has the potential to impact the South Hammond Station for all Commuter Rail Alternative Options and IHB Alternative Options and South Hammond Maintenance and Storage Facility under Commuter Rail Alternative Options and IHB Alternative Options 1, 2, and 4.</b></p>
[none listed] (EDR Site No. 112)	6922 Harrison Avenue	High	<p>This site appears to have been in use for industrial purposes since at least 1929. From at least 1929 until at least 1974, a rail spur provided rail access to this site, which at that time featured two larger industrial buildings. By 1998, the site resembled its present-day configuration. This site is listed in the EDR Historical Auto Stations database, which indicates that the site operated as "Neals Auto Body" from at least 2004 until at least 2012. Based on the industrial history and site use of this property, this site is considered a REC.</p>
Ridgeway III / Mobil gas station and car wash (EDR Site No. 109)	260 165 <sup>th</sup> Street	High	<p>Historically, this site has been in use as a gas station since at least 1996. This site is listed in the UST database with three "Currently In Use" 12,000-gallon gasoline USTs. Based on the presence of the three USTs and the use of this site as a gas station with car wash, this site is considered a REC.</p>
Kenwood Marathon (EDR Site No. 109)	6503 Hohman Avenue 220 165 <sup>th</sup> Street	High	<p>Historically, this site has been in use as a gas station since at least 1992. This site is listed in the UST, LUST, and EDR Historical Auto Stations databases. The UST database lists eight "Permanently Out of Service" USTs, one "Unregulated" UST, and two "Currently In Service" USTs at this site. The LUST listing identifies three LUST incidents that have received unconditional NFA status, and one LUST incident that is currently active. The active LUST incident affects soil and groundwater, according to the listing. Based on the active status of the LUST incident at this facility, this site is considered a REC.</p>
MRL Enterprises Inc. (scrap yard)	421 Locust Street	High	<p>This facility appeared to be a scrap yard, based on the presence of machinery and scrap materials throughout the exterior portion of the site lot. A banner on the side of the building stated that this facility has been in service for at least 30 years (1977-2007). Based on the industrial nature of this facility and the fact that the facility has been in operation since at least 1977, this site is considered a REC.</p>

Facility Name	Facility Address	Risk Level	Analysis
Various tenants: Alpha Storage, Ferree Transportation, Straube Piano Co. (EDR Site No. 105)	252 Wildwood Road (historic address 106 - 142 Manilla Avenue)	High	Historically, this site was improved with an industrial building by at least 1915, and was operated as the Straube Piano Co., a piano factory that featured an oil house, from at least 1915 until at least 1930. The EDR report indicates that this site was operated as Ferree Transportation (a generator of hazardous waste) in 1984. The EDR report also lists two "Permanently Out of Service" USTs, including one 15,000-gallon gasoline UST and one 3,000-gallon diesel UST, at this site. This facility is now operated as Alpha Storage self-storage facility. According to the Alpha Storage website, this site was also historically used as the Metz Furniture Factory. Based on the industrial history of this property and the presence and historic use of USTs at the site, this site is considered a REC.
Napleton Cadillac (EDR Site No. 102)	252 Conkey Street	High	Historically, an industrial building has been present at this location since at least 1952. This site is listed in the RCRA-CESQG database, which indicates that the site has been in operation as "Napleton Cadillac" and has generated hazardous waste since at least 1998. One violation was identified, which is listed as having achieved compliance in 2002. Based on the industrial history of this facility and the RCRA violation identified, this site is considered a REC.
Henry Pratt Co (also known as Specialty Steel Co.) (EDR Site No. 101)	403 Conkey Street	High	Historically, this site was improved with an industrial building by at least 1938. This site is listed in the RCRA-CESQG database, which indicates that the site has been in operation as "Henry Pratt Co." and has generated hazardous waste since at least 1994. Forty-two violations are listed in association with this facility's RCRA hazardous waste generator status. All violations are listed as having achieved compliance on January 17, 2002. This site is also listed in the SPILL database in association with a 1998 spill of a "metallic substance." Based on the industrial history of this site, the noted RCRA violations, and the 1998 SPILL incident, this site is considered a REC.
[none listed] (EDR Site No. 101)	422 Conkey Street	Medium	This site is listed in the EDR Historical Auto Stations database, which indicates that the site operated as "Chauncey's Auto Repair" from at least 1999 until at least 2009. Based on the site use, this facility is considered a REC.
[none listed] (EDR Site No. 101)	435 Conkey Street	Medium	This site is listed in the EDR Historical Auto Stations database, which indicates that the site operated as "Partains Auto Service" from at least 2001 until at least 2008. Based on the site use, this facility is considered a REC.
<i>Sites above are south of Douglas Street; below are north of Douglas Street</i>			
Ind Bell Tel Co Hammond West Off (EDR Site No. 82)	422 Fayette Street	Medium	This site is listed in the RCRA NonGen/NLR database, which indicates that it has been in operation since at least 1981. Based on the industrial history of this site and its proximity to the proposed Project, this site is considered a REC.  <b>Note: This REC also has the potential to impact the Downtown Hammond Station for all Commuter Rail Alternative Options and IHB Alternative Options.</b>
Roy's Auto Body	474 Fayette Street	Medium	Identified as a REC based on use as an auto repair facility.  <b>Note: This REC also has the potential to impact the Downtown Hammond Station for all Commuter Rail Alternative Options and IHB Alternative Options.</b>



Facility Name	Facility Address	Risk Level	Analysis
Firestone (EDR Site No. 82)	489 East Fayette Street	Medium	This site is listed in the EDR Historical Auto Stations database, which indicates that the site operated as "Firestone Tire & Service Center" from at least 2005 until at least 2008. This site is also listed in the RCRA-CESQG and UST databases. The UST database lists four "Permanently Out of Service" USTs at this site. Based on the site use and presence/historical use of four USTs at this facility, this site is considered a REC.  <b>Note: This REC also has the potential to impact the Downtown Hammond Station for all Commuter Rail Alternative Options.</b>
Delaney Printing and Litho Inc (EDR Site No. 73)	113 Sibley Street	Medium	This site is listed in the RCRA-CESQG database, which indicates that it has been in operation since at least 1991. Based on the industrial history of this site and its proximity to the proposed Project, this site is considered a REC.
Vacant Lot (EDR Site No. 73)	2 Memorial Drive	Medium	This site is listed in the UST database in association with two USTs that are listed as "Exempt from Registration." Based on the unknown status of these USTs, this site is considered a REC.
Vacant Lot (EDR Site No. 73)	3 Sibley Street	Medium	This site is listed in the UST database in association with two USTs that are listed as "Exempt from Registration." Based on the unknown status of these USTs, this site is considered a REC.
Vacant Lot (EDR Site No. 73)	4 Sibley Street	Medium	This site is listed in the UST database in association with five USTs that are listed as "Exempt from Registration." Based on the unknown status of these USTs, this site is considered a REC.
John J Brehm Inc (EDR Site No. 73)	5 Sibley Street	Medium	This site is listed in the UST database in association with four USTs that are listed as "Exempt from Registration." Based on the unknown status of these USTs, this site is considered a REC.
A M Supply Co LBE (EDR Site No. 66)	35 State Street	High	This site is listed in the UST and LUST databases. The UST database indicates that there are two "Permanently Out of Service" USTs located on this site. The LUST listing indicates that one LUST incident occurred at this time, which affected soil, groundwater, and utility lines at this site. The status of the LUST incident is listed as "Referred to another IDEM program." Based on the unknown status of this LUST incident, this site is considered a REC.
Northlake Auto Recycling	105 Industrial Road	Medium	Identified as a REC based on use as an auto salvage/scrap facility.
"Calumet Industrial Corridor" (various tenants)	Area located north of Plummer Avenue and west of Hohman Avenue	High	The "Calumet Industrial Corridor" has been improved with industrial facilities starting as early as 1886 through the present. Between 1886 and 1951, industrial facilities located throughout this area included George Hammond's Packing House, JJ Brehm & Son Co. (coal yard and bulk oil station), Whole Coffee and Spices (coffee roaster and warehouse facility), American Chemical Service, Pratt Food Co. - Hammond Plant (stock feed and "remedies" manufacturer), and others. The historical industrial uses of the "Calumet Industrial Corridor" area are considered a REC.
Marble Street Industrial Area (various tenants)	Area located west of Sheffield Avenue on the north and south sides of Marble Street	High	This area has been improved with industrial facilities starting as early as 1915. Between 1915 and 1930, industrial occupants included Federal Cement Tile Co., the Prest-O-Lite Co. (a manufacturer of acetylene gas), Standard Oil Co. of Indiana Bulk Oil Yard, Hammond Foundry Co., Champion Corporation (manufacturer of farm machinery and auto bodies), Page & Jones Chemical Co. Inc., and others. The historical industrial uses in this area are considered a REC.

Facility Name	Facility Address	Risk Level	Analysis
GM Wrecking Co Inc (EDR Site No. 50)	150 Marble Street	High	This site is listed in the CERCLIS, CORRACTS, and RCRA-SQG databases. The CERCLIS database listing indicates that the site was discovered as a contaminated site in 1980. This site is listed in the CERCLIS database as "Not a Federal Facility," and appears to have been referred to the Illinois CORRACTS program. The CORRACTS database listing does not indicate what the current status is for this facility, or whether contamination remains on-site. Based on this information, this site is considered a REC.
Marble Street Dump-A, B, and C (EDR Site No. 48)	150 Marble Street	High	These sites are listed in the US Brownfields database. The EDR report listing does not provide a current status for these sites. AECOM reviewed the USEPA's CIMC online database to locate up-to-date status information for these sites. According to the Brownfields reports for the Marble Street Dumps (A, B, and C), which were obtained via the CIMC database, these sites have been assessed under the Brownfields program, but cleanup of the sites has not yet begun. Based on the current status, these sites represent a REC.
Midwest Auto Recycling / V + A Salvage (EDR Site No. 47)	19 - 25 Marble Street	Medium	This site is listed in the RCRA NonGen/NLR database. The RCRA database listing indicates that this site has been in operation since at least 1989. Based on the industrial history of this facility and its proximity to the proposed Project, this site is considered a REC.
Calumet Flexicore Corp (EDR Site No. 47)	24 Marble Street	High	This site is listed in the UST and LUST databases. The UST listing identifies five "Permanently Out of Service" USTs at this site. The LUST database lists two LUST incidents, one of which received an unconditional NFA closure, and one of which is currently active. The active LUST incident lists both soil and groundwater impacts. Based on the open status of the LUST incident at this site, this site is considered a REC.
Marble Metal Recycling (EDR Site No. 46)	127 East Marble Street	Medium	This site is listed in the Solid Waste Recycling (SWRCY) database as a recycler of steel cans and ferrous scrap. No additional information is provided. Based on the industrial history of this facility and its proximity to the proposed Project, this site is considered a REC.
Ridgeway IV (EDR Site No. 34)	21 Gostlin Street	High	This site is listed in the UST database in association with three USTs that are listed as "Currently In Use." Based on the presence and use of these USTs and the proximity of this site to the proposed Project, this site is considered a REC.
CSX Burnham Yard (EDR Site No. 29)	South side 14200 block Brainard Avenue	Medium	This site is listed in the UST database in association with one UST that is listed as "Exempt from Registration." This site appears to be located within the footprint of the Commuter Rail Alternative alignment. Based on the presence and use of these USTs and the proximity of this site to the proposed Project, this site is considered a REC.
Wire Mill Site (EDR Site No. 27)	14146 South Mackinaw Avenue	High	This site is listed in the US Brownfields database. The EDR report listing does not provide a current status for this site. AECOM reviewed the USEPA's CIMC online database to locate up-to-date status information for this site. According to the Brownfields reports for this site obtained via the CIMC database, this site has been assessed under the Brownfields program, but cleanup of the site has not yet begun. Based on the current status, this site represents a REC.

Facility Name	Facility Address	Risk Level	Analysis
Calumet Refining Co (EDR Site No. 27)	141 <sup>st</sup> Street & Mackinaw Avenue	High	This facility is listed in the CERC-NFRAP database. The database listing indicates that this site was identified as a contaminated site and entered into the CERCLIS program in 1984. Subsequent evaluation of the property resulted in the site being removed from CERCLIS due to it not being a federal facility; the site was moved to the CERC-NFRAP list at that time. No additional database listings were present to indicate whether the contamination at this site had been remediated under a different (i.e., state-level) environmental program; thus, the potential exists for contamination to remain present at this site. Therefore, this site is considered a REC.
Calumet Lubricants Co., LP, Burnham Terminal (EDR Site No. 25)	14000 Mackinaw Avenue	High	This site is listed in the LUST database in association with one LUST incident, which appears to be open at this time based on the database listing. Based on the open LUST incident, this site represents a REC.
Conoco Inc (EDR Site No. 25)	14000 Mackinaw Avenue	Medium	This site is listed in the RCRA SQG database. The RCRA database listing indicates that this site has been in operation and generating hazardous waste since at least 1988. Based on the industrial history of this facility and its proximity to the proposed Project, this site is considered a REC.
Div Calumet Industries (EDR Site No. 25)	14000 Mackinaw Avenue	Medium	This site is listed in the UST database in association with six USTs that are listed as "Removed" and one UST that is listed as "Exempt from Registration." Based on the historic and/or current presence and use of the seven USTs at this site, this site is considered a REC.
[none listed] (EDR Site No. 24)	13901 South Burnham Avenue	Medium	This site is listed in the EDR Historical Auto Stations database, which indicates that the site operated as "Ranshells Auto Repair" from at least 2001 until at least 2012. Based on the site use, this facility is considered a REC.
Scrap Metal Services LLC (EDR Site No. 21)	13830 Brainard Avenue	Medium	This site is listed in the RCRA-CESQG database. The database listing indicates that the site has been in operation and generating hazardous waste since at least 1993. Three violations are listed for this site that appear to be unresolved/open.
Indiana Harbor Belt Railroad (EDR Site No. 21)	13830 Brainard Avenue	Medium	This site is listed in the UST database with one 1,000-gallon fuel oil UST that is listed as "Exempt from Registration." Based on the facility name and location of this listing, this site appears to be located within the footprint of the Commuter Rail Alternative alignment. Based on the presence and use of this UST and the proximity of this site to the proposed Project, this site is considered a REC.

SOURCE: AECOM analysis of EDR Reports 2014 and 2016 (see **Appendix A**).

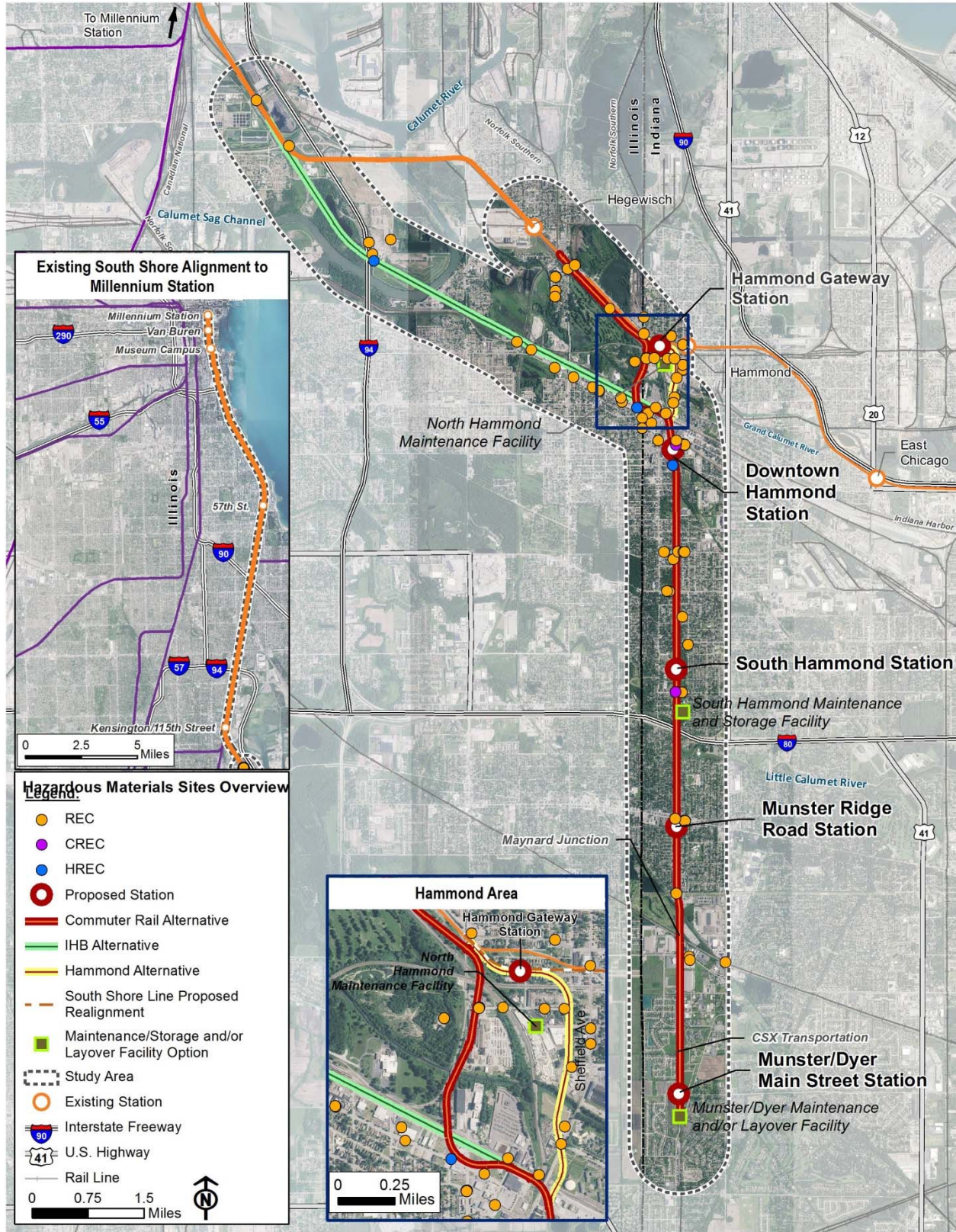


Figure 4-1 REC Sites in the Study Area

## IHB Alternative Options

**Table 4-9** lists the 14 RECs that were identified for the portions of the IHB Alternative Options located north of Douglas Street. For a list of RECs identified with the portions of the IHB Alternative Options located south of Douglas Street, refer to **Table 4-8**.

**Table 4-9 RECs – IHB Alternative Options (north of Douglas Street)**

Facility Name	Facility Address	Risk Level	Analysis
Mack Trucks Inc. / Chicago Branch (EDR Site No. 62)	330 South Wentworth Avenue	Medium	This site is listed in the UST database in association with four USTs that are listed as "Removed." Based on the historical presence and unknown conditions of the four removed USTs, this site is considered a REC.
Bob's Body Shop (EDR Site No. 62)	339 State Street	Medium	This site is listed in the EDR Historical Auto Stations database, which indicates that the site operated as "Bob's Body Shop" from at least 1999 until at least 2010. This site is also listed in the RCRA-CESQG database. Based on the site use, this facility is considered a REC.
Calumet Auto Tech / Calumet City Auto Repair (EDR Site No. 60)	547 State Street	High	This area appears to have been developed for industrial purposes as far back as 1939. This site is listed in the EDR Historical Auto Stations database, which indicates that the site operated as "Calumet Auto Tech" from at least 1999 until at least 2012. This site is also listed in the RCRA-SQG database. Based on the site use, this facility is considered a REC.
E&T Auto Body (EDR Site No. 60)	548 State Street	High	This area appears to have been developed for industrial purposes as far back as 1939. This site is listed in the EDR Historical Auto Stations database, which indicates that the site operated as "E&T Auto Body" from at least 1996 until at least 2006. This site is also listed in the RCRA-CESQG database. Based on the site use, this facility is considered a REC.
Ferro-Engineering (EDR Site No. 58)	602 State Street	High	This site appears to have been developed for industrial purposes as far back as 1939. The historical industrial buildings were demolished and replaced with newer industrial buildings by 1964. This site is listed in the UST database in association with three USTs that are listed as having been "Removed" from the property. Based on the historical presence and unknown conditions of the three removed USTs, this site is considered a REC.
Various tenants: Roman Adhesives Inc, We Taylor Co Inc (EDR Site No. 53)	824 State Street	High	Historically, this site has been improved for industrial purposes since at least 1973. This site is listed in the RCRA NonGen/NLR database, which indicates that the site has generated hazardous waste since at least 1980. Based on the industrial history of this site and its proximity to the proposed Project, this site is considered a REC.
Calumet City Water Pump Station (EDR Site No. 52)	943 State Street	Medium	This site is listed in the UST database in association with two USTs that are listed as "Exempt from Registration." Based on the historical presence and unknown conditions of the three removed USTs, this site is considered a REC.

Facility Name	Facility Address	Risk Level	Analysis
Various tenants, including Air Products & Chemicals, JLM Marketing Spill, Gateway Warehouse, and Itochu Chemicals America Inc (EDR Site No. 42-45)	1000 State Street	High	Historically, this site has been in use for industrial purposes since at least 1973. This facility address is listed in the RCRA NonGen/NLR and RCRA-SQG databases. Note that one of the facility names associated with this address, "JLM Marketing Spill," contains the word "spill," which suggests that the listing for that site might be associated with a hazardous materials release. This facility appears to have housed industrial tenants since at least 1991, based on the RCRA database listings. Based on the industrial history of this site and its proximity to the proposed Project, this site is considered a REC.
J&J Newell Concrete Cont (EDR Site No. 39)	14500 Alice Avenue	Medium	Historically, this site has been improved for industrial purposes since at least 1988. This site is listed in the UST database in association with one UST that is listed as "Removed." Based on the historical presence and unknown conditions of the one removed USTs, this site is considered a REC.
CID#2 and Pug Mill (EDR Site No. 19)	134 <sup>th</sup> Street & Calumet Expressway	High	This facility is listed in the CERC-NFRAP database. The database listing indicates that this site was identified as a contaminated site and entered into the CERCLIS program in 1985. Subsequent evaluation of the property resulted in the site being removed from CERCLIS due to it not being a federal facility; the site was moved to the CERC-NFRAP list at that time. No additional database listings were present to indicate whether the contamination at this site had been remediated under a different (i.e., state-level) environmental program; thus, the potential exists for contamination to remain present at this site. Therefore, this site is considered a REC.
CID Transfer Station (EDR Site No. 15)	13707 South Jeffery Avenue	High	This site is listed in the Solid Waste Facilities/Landfill (SWF/LF) database as an active landfill site. Based on the use of this site and its proximity to the proposed Project, this site is considered a REC.
Landfill and Other Industrial Purposes	134 <sup>th</sup> - 138 <sup>th</sup> Streets & Calumet Expressway	High	North of the Little Calumet River, the surrounding land appears to have been forest preserve land and wetlands until at least 1966. By 1974, small industrial buildings had been constructed in the vicinity of the Calumet Expressway (US 94) and portions of the surrounding area formerly featuring wetlands now featured "tailings ponds" and other surface disturbances. Based on the historic use of this area as "tailings ponds" and as a landfill, this site is a REC.
Calumet NU-Earth Dist Center (EDR Site No. 8)	North 130 <sup>th</sup> Street & Doty Avenue	High	This facility is listed in the CERC-NFRAP database. The database listing indicates that this site was identified as a contaminated site and entered into the CERCLIS program in 1984. Subsequent evaluation of the property resulted in the site being removed from CERCLIS due to it not being a federal facility; the site was moved to the CERC-NFRAP list at that time. No additional database listings were present to indicate whether the contamination at this site had been remediated under a different (i.e., state-level) environmental program; thus, the potential exists for contamination to remain present at this site. Therefore, this site is considered a REC.
Cottage Grove Dump (EDR Site No. 5)	[none listed]	High	This site is listed in the SWF/LF database. No additional information is listed regarding this site. Based on the unknown status of this facility, this site is considered a REC.

SOURCE: AECOM analysis of EDR Reports 2014 and 2016 (see **Appendix A**).

## Hammond Alternative Options

**Table 4-10** lists the nine RECs that were identified as unique RECs for the portion of the Hammond Alternative Options located north of Douglas Street. For a list of RECs identified with the portions of the Hammond Alternative Options located south of Douglas Street, as well as those RECs located north of Douglas Street that affect both the Commuter Rail Alternative Options and the Hammond Alternative Options, refer to **Table 4-8**.

**Table 4-10 RECs – Hammond Alternative Options (north of Douglas Street)**

Facility Name	Facility Address	Risk Level	Analysis
NIPSCO Corp HQ (EDR Site No. 79)	5265 Hohman Avenue	High	This site is listed in the CERC-NFRAP, RCRA NonGen, FINDS, and SPILL databases. Based on the industrial history of this site, the indicated spills/contamination, and the lack of details concerning cleanup and site closure, this site is considered a REC.
NIPSCO Corp MGP (EDR Site No. 63)	Wilcox and Hohman	High	This site is listed in the Manufactured Gas Plants (MGP) database. No further information is provided within the EDR report. AECOM's online research indicates that this site was operated by NIPSCO as a manufactured gas plant, which was first constructed in 1900. Manufactured gas was produced using coal carbonization and water gas processes from 1904 through approximately 1930. Records indicate that the site was then used as a gas transfer station from an East Chicago, Indiana, facility until approximately 1950. Several aboveground and underground storage tanks were installed for use on the site. By 1951 the facility was shut down, the site buildings were abandoned, and the property converted to a supply yard and storage area for NIPSCO. Based on the historical use of this site as a manufactured gas plant, this site is considered a REC for the Hammond Alternative.
[none listed]	5004 South Hohman Avenue	Medium	This site is listed in the EDR Historical Auto Stations database. The database listings indicate that this site operated as Best Auto Repair in 1999 and 2000 and as European Auto Werks [sic] in 2001 and 2003. Based on the apparent use of this for auto repair operations, this site is considered a REC.
Dombrowski & Holmes (EDR Site No. 54)	4805 Sheffield Avenue	High	This site is listed in the CERC-NFRAP database. Based on the industrial history of this site and the lack of details concerning cleanup and site closure, this site is considered a REC.  <b>This site also represents a REC for the North Hammond Maintenance Facility.</b>
S&W Service (EDR Site No. 51)	4747 Hohman Avenue	High	This site is listed in the UST and LUST databases. Based on the open status of the LUST incident and the proximity to the proposed Project, this site represents a REC.  <b>This site also represents a REC for the North Hammond Maintenance Facility.</b>
Peter L. Olenik (EDR Site No. 51)	4703 Hohman Avenue	High	This site is listed in the UST and LUST databases. Based on the open status of the LUST incident and the proximity to the proposed Project, this site represents a REC.  <b>This site also represents a REC for the North Hammond Maintenance Facility.</b>

Facility Name	Facility Address	Risk Level	Analysis
Porter's Cleaners (EDR Site No. 37)	4524 Hohman Avenue	High	<p>This site is listed in the IN Dryclean and SCP databases in association with dry-cleaning operations and resulting contamination that has occurred on-site. Based on the dry-cleaning operations performed on-site and the open status of the SCP database listing, this site is considered a REC.</p> <p><b>This site also represents a REC for the Hammond Gateway Station.</b></p>
Polish Army Veterans Association (#1 and #2) (EDR Site No. 35)	241 - 243 Gostlin Street	High	<p>These sites are listed in the US Brownfields and AUL databases. According to the Brownfields reports for the Polish Army Veterans Association #1 and #2, which were obtained via the CIMC database, these sites have been assessed under the Brownfields program, but cleanup of the sites has not yet begun. Based on the current status, these sites represent a REC.</p> <p><b>This site also represents a REC for the Hammond Gateway Station.</b></p>
Steel Container Corp (EDR Site No. 32)	3631 State Line Road	Medium	<p>This site is listed in the RCRA NonGen and IN Manifest databases. While there are no contamination-related database listings, due to the historical industrial uses of this facility and its proximity to the proposed Project, this site is considered a REC.</p> <p><b>This site also represents a REC for the Hammond Gateway Station.</b></p>

SOURCE: AECOM analysis of EDR Reports 2014 and 2016 (see Appendix A).



#### 4.6.2 Controlled Recognized Environmental Conditions

##### Commuter Rail Alternative Options

Table 4-11 lists the two CRECs that were identified for the Commuter Rail Alternative Options.

**Table 4-11 CRECs – Commuter Rail Alternative Options**

Facility Name	Facility Address	Risk Level	Analysis
Monon Rail Yard	173 <sup>rd</sup> Street & Lyman Avenue	Low	The Monon Rail Yard was an active rail yard from the late 1800s until the mid-1980s, at which time the rail line in that area ceased operations. This site was entered into the IDEM VRP in 1997, and remediation was performed to address soil and groundwater contamination from the historical site use. The site achieved closure and was awarded a VRP Certificate of Completion on February 15, 2002. The Certificate of Completion indicates that the property shall not be used for residential purposes. Based on this non-residential closure status, this site represents a CREC.
F&H Properties (EDR Site No. 82)	430 Russell Street	Low	This site appears to be located within the footprint of the proposed Downtown Hammond Station. This site is listed in the SPILL, AUL, and SCP databases. The SPILL database indicates that a “suspected gasoline” spill occurred in 2007. The SCP database indicates that a cleanup occurred at this site, which has received NFA status. The AUL listing indicates that an environmental restrictive covenant is in place on the property, which includes groundwater use and residential use restrictions. Based on the location of this site within the footprint of the proposed Downtown Hammond Station, and based on the AUL database listing information, this site represents a CREC for the proposed Project.

SOURCE: AECOM analysis of EDR Reports 2014 and 2016 (see Appendix A).

##### IHB Alternative Options

There were no unique CRECs identified for the IHB Alternative Options north of Douglas Street. Note that CRECs identified with the portion of the IHB Alternative Options located south of Douglas Street are the same as those associated with the Commuter Rail Alternative Options south of Douglas Street, as discussed in Table 4-11.

##### Hammond Alternative Options

There were no unique CRECs identified for the Hammond Alternative Options north of Douglas Street. Note that CRECs identified with the portion of the IHB Alternative Options located south of Douglas Street are the same as those associated with the Commuter Rail Alternative Options south of Douglas Street, as discussed in Table 4-11.

#### 4.6.3 Historical Recognized Environmental Conditions

##### Commuter Rail Alternative Options

Table 4-12 lists the two HRECs that were identified for the Commuter Rail Alternative Options

**Table 4-12 HRECs – Commuter Rail Alternative Options**

Facility Name	Facility Address	Analysis
Howard Cab Co (EDR Site No. 66)	100 South State Street / 100 East State Street	According to AECOM's database analysis, this site may have operated as an automobile service station from at least 1992 until at least 2007. One UST (removed) and one LUST incident are registered against this site. The LUST incident received NFR status on March 29, 1993. This site appears to be located within the footprint of the Commuter Rail Alternative corridor. Based on the NFR status of this facility and the lack of listed institutional/engineering controls or activity/use limitations, this site does not appear to represent a REC at this time; however, this site represents a HREC.
CSX Transportation (EDR Site No. 89)	Lyman Avenue & Ogden Street	This site is listed in the LUST database in association with one LUST incident that is listed as having received unconditional NFA closure status. This site appears to be located within the footprint of the Commuter Rail Alternative corridor. Based on the NFA status of this facility, this site does not appear to represent a REC at this time; however, this site represents a HREC.

SOURCE: AECOM analysis of EDR Reports 2014 and 2016 (see **Appendix A**).

### **IHB Alternative Options**

**Table 4-13** lists the one unique HREC that was identified for the IHB Alternative Options. Note that additional HRECs identified with the portion of the IHB Alternative Options located south of Douglas Street are the same as those associated with the Commuter Rail Alternative Options south of Douglas Street, as discussed in **Table 4-12**.

**Table 4-13 HRECs – IHB Alternative Options**

Facility Name	Facility Address	Analysis
Waste Management of Illinois Inc., CI Landfill (EDR Site No. 20)	138th Street & Calumet Expressway	This site is listed in the LUST database in association with one LUST incident that is listed as having received unconditional NFA closure status. This site appears to be located within the footprint of the Commuter Rail Alternative alignment. Based on the NFA status of this facility, this site does not appear to represent a REC at this time; however, this site represents a HREC.

SOURCE: AECOM analysis of EDR Reports 2014 and 2016 (see **Appendix A**).

### **Hammond Alternative Options**

There were no unique HRECs identified for the Hammond Alternative Options. Note that HRECs identified with the portion of the Hammond Alternative Options located south of Douglas Street are the same as those associated with the Commuter Rail Alternative Options south of Douglas Street, as discussed in **Table 4-12**.

## 5. ENVIRONMENTAL CONSEQUENCES

Since hazardous materials and/or petroleum products are not resources, in lieu of discussing the environmental consequences of the Project to hazardous materials and/or petroleum products, environmental consequences are discussed on the basis of the impact of the presence of hazardous materials and/or petroleum products to the Project. The potential to encounter hazardous materials and/or petroleum products is likely depending on construction activities.

### 5.1 Operating Phase Impacts

#### 5.1.1 No Build Alternative

The No Build Alternative would not encounter any hazardous materials and/or petroleum products, as the Project would not be constructed. Potential impacts associated with other projects under the No Build Alternative would be evaluated separately as part of the planning for those projects.

#### 5.1.2 Commuter Rail Alternative Options

##### **Commuter Rail Alternative Option 1**

The proposed South Hammond Maintenance and Storage Facility would be used to store and maintain commuter rail vehicles. This facility would generate regulated materials associated with maintenance activities. These materials would include oils, greases, solvents, and other waste materials. NICTD would operate the Project under a health and safety program that includes provisions for the safe handling, storing, and disposing of regulated materials. In doing so, operational impacts regarding regulated materials are unlikely to occur.

##### **Commuter Rail Alternative Option 2**

Commuter Rail Alternative Option 2 would have the same impacts as described for Commuter Rail Alternative Option 1.

##### **Commuter Rail Alternative Option 3**

The proposed Munster/Dyer Maintenance and Storage Facility would be used to maintain and store commuter rail vehicles. The findings for Commuter Rail Alternative 1 apply to the proposed Munster/Dyer Maintenance and Storage Facility.

##### **Commuter Rail Alternative Option 4**

Commuter Rail Alternative Option 4 would have the same impacts as described for Commuter Rail Alternative Option 1.

#### 5.1.3 IHB Alternative Options

The impacts described for the Commuter Rail Alternative Options would occur under the IHB Alternative Options.

## 5.1.4 Hammond Alternative Options

### Hammond Alternative Option 1

The proposed North Hammond Maintenance Facility would be used to maintain commuter rail vehicles. This facility would generate regulated materials associated with maintenance activities. These materials would include oils, greases, solvents, and other waste materials. Similar activities would occur at the proposed Munster/Dyer Layover Facility. NICTD would operate the Project under a health and safety program that includes provisions for the safe handling, storing, and disposing of regulated materials. In doing so, operational impacts regarding regulated materials are unlikely to occur.

### Hammond Alternative Option 2

Hammond Alternative Option 2 would have the same impacts as described for Hammond Alternative Option 1.

### Hammond Alternative Option 3

Hammond Alternative Option 3 would have the same impacts as described for Hammond Alternative Option 1.

### Maynard Junction Rail Profile Option

There are no RECs specifically associated with the Maynard Junction Rail Profile Option. Note that this Option would be associated with Commuter Rail Alternative Options 1, 2, and 3, IHB Alternative Options 1, 2, and 3, and Hammond Alternative Options 1 and 2. Therefore, there would be no changes to the hazardous materials impacts presented for the applicable alternative options (i.e., NEPA Preferred Alternative, Commuter Rail Alternative Options 1, 2, and 3, IHB Alternative Options 1, 2, and 3, and Hammond Alternative Options 1).

## 5.2 Construction-Related Impacts

Construction activities for Project Alternatives have the potential to disturb hazardous materials that may be present within the soil and/or groundwater in the vicinity of the proposed Project in association with the identified RECs and CRECs. Additional investigation would be necessary prior to construction to verify whether hazardous materials are present in the Study Area in association with the RECs and CRECs. The following subsections describe the potential construction-related impacts associated with the Project Alternatives. **Table 5-1** summarizes AECOM's findings by alternative.

**Table 5-1 Summary of Potential Hazardous Materials Impacts During Construction by Project Alternative**

Alternative	Total Number of Hazardous Materials Impacts		
	High Risk RECs	Medium Risk RECs	Low Risk CRECs
No Build	N/A	N/A	N/A
Commuter Rail Alternative Options	23	22	2
IHB Alternative Options	25	18	2
Hammond Alternative Options	32	21	2
Maynard Junction Rail Profile Option	0	0	0

SOURCE: AECOM 2016.

High Risk RECs have a higher risk of affecting the Project than Medium or Low Risk RECs; however, all RECs have the potential to impact the Project. The impacts by Project Alternative are discussed further in the following subsections.

### 5.2.1 No Build Alternative

The No Build Alternative would not encounter any hazardous materials and/or petroleum products, as the Project would not be constructed.

### 5.2.2 Commuter Rail Alternative Options

All Commuter Rail Alternative Options would require ground disturbance in areas where new tracks would be laid or where stations and facilities would be constructed. This assessment identified 45 RECs and 2 CRECs located along the Commuter Rail Alternative, where AECOM has identified the potential for soil and/or groundwater located within the footprint of the proposed Project to have been impacted by contaminants from off-site or on-site sources. Thus, construction of the Commuter Rail Alternative Options has the potential to disturb hazardous materials contamination that may be present in the Study Area. Note that, with regard to hazardous materials, there are no expected environmental consequences associated with the portion of the Project extending north of Kensington Avenue to Millennium Station, as there is no new construction proposed for that portion of the Study Area and therefore there are no impacts expected to result from that portion of the Study Area. The potential impacts associated with the Commuter Rail Alternative would be the same for all four design options.

### 5.2.3 IHB Alternative Options

The IHB Alternative Options, like the Commuter Rail Alternative Options, would require ground disturbance in areas where new tracks would be laid or where stations and facilities would be constructed. This assessment identified 14 RECs in association with the portion of the IHB Alternative Options located north of Douglas Street. For the portion of the IHB Alternative Options located south of Douglas Street, the potential impacts would be identical to those presented above for the portions of the Commuter Rail Alternative Options located south of Douglas Street.

These RECs represent areas where AECOM has identified the potential for soil and/or groundwater located within the footprint of the proposed Project to have been impacted by contaminants from off-site or on-site sources. Thus, construction of the IHB Alternative Options has the potential to disturb hazardous materials contamination that may be present in the Study Area. The potential impacts associated with the IHB Alternative would be the same for all four design options.

### 5.2.4 Hammond Alternative Options

All Hammond Alternative Options, like the Commuter Rail Alternative Options, would require ground disturbance in areas where new tracks would be laid or where stations and facilities would be constructed. This assessment identified nine unique RECs in association with the portion of the Hammond Alternative Options located north of Douglas Street. For the portion of the Hammond Alternative Options located south of Douglas Street, as well as some portions of the Hammond Alternative Options located north of Douglas Street, the potential impacts would be identical to those presented above for the portions of the Commuter Rail Alternative Options.

These RECs represent areas where AECOM has identified the potential for soil and/or groundwater located within the footprint of the proposed Project to have been impacted by contaminants from off-site or on-site sources. Thus, construction of the Hammond Alternative Options has the potential to disturb hazardous materials contamination that may be present in the Study Area.

### **5.2.5 Maynard Junction Rail Profile Option**

There are no RECs specifically associated with the Maynard Junction Rail Profile Option. Therefore, there would be no changes to the hazardous materials impacts presented for the applicable alternative options (i.e., Commuter Rail Alternative Options 1, 2, and 3, IHB Alternative Options 1, 2, and 3, and Hammond Alternative Options 1 and 2).

## 6. MITIGATION

### 6.1 Long-Term Operating Effects

Since no impacts are anticipated under the No Build Alternative, no mitigation measures are proposed. As described in **Section 5.1**, operational impacts associated with the Build Alternative are expected to be minimal because of the safety plan NICTD would employ to control regulated materials it uses as part of Project operation. NICTD's plan would establish procedures and staff training for proper use, storage, and maintenance of equipment and disposal of regulated materials. All regulated materials generated as part of maintenance would be disposed of in accordance with state and local guidelines.

### 6.2 Short-Term Construction Effects

No mitigation measures are proposed for the No Build Alternative since no construction-related impacts are anticipated. For any of the Build Alternatives, a Phase II ESA in accordance with applicable ASTM guidance would be conducted prior to the ROW acquisition or start of construction for properties located in the vicinity of the identified High Risk RECs. A Phase II ESA includes chemical analysis of soil, groundwater, surface water, and sediments within a potentially contaminated site. Geophysical studies including soil borings, installation of monitoring wells, and digging of test pits may be required. During the course of project planning, the alternative alignment in the vicinity of RECs would be evaluated to avoid impacts to the extent possible.

For Medium Risk RECs, their closure status or current site status would be reviewed again a few months prior to the start of any construction activities to ensure that no new activities have occurred that may elevate the risk level and that the current activities are still indicative of minimal potential for contamination from hazardous material use and/or activities. If a site's risk level changes, then a Phase II ESA may be warranted for sites currently identified as Medium Risk.

For properties that require a Phase II ESA, a Phase II ESA work plan would be developed. The Phase II work plan would outline a strategy for determining the extent of contamination, if any, across the portions of the Study Area that are located in the vicinity of a REC.

If hazardous materials were to be encountered during construction, the appropriate precautions would be taken to prevent worker exposure and to minimize the spread of contaminants into the environment. NICTD would prepare and implement a safety plan during construction that includes provisions for action if previously unidentified regulated materials are encountered during construction. The plan would include awareness training and a response plan for engineering and construction crews if signs of apparent contamination are discovered during excavations or pre-construction borings, even if the Phase I assessment indicates low probability of contamination at a given location. Engineering and construction crews would be required to immediately report apparent contamination to their supervisor who would take immediate and appropriate action to protect worker and public safety.

If inactive water wells, USTs, or hazardous materials/wastes are encountered during project planning or construction, they would be properly closed and removed in accordance with state and local requirements. Inactive water wells would be closed so as to not provide a conduit for possible groundwater contamination. If a decommissioned UST is encountered, it would be

removed in accordance with applicable regulatory requirements and confirmation soil sampling would be conducted to determine whether there has been a petroleum release. If hazardous materials/wastes are encountered within soils or groundwater during construction, the state appropriate environmental regulatory agency (IEPA or IDEM) would be contacted. If site buildings are to be demolished or renovated, asbestos and lead-based paint surveys would be conducted by a qualified contractor.



## 7. REFERENCES

CMAP. 2014. *GO TO 2040 Comprehensive Regional Plan*.

EDR. 2014. DataMap Environmental Atlas, prepared for “NICTD Rail Project, Lake, IN,” dated December 17, 2014. Inquiry number 04162508.5r. Report prepared by Environmental Data Resources Inc., 6 Armstrong Road, Shelton, Connecticut 06484, (800) 352-0050, [www.edrnet.com](http://www.edrnet.com).

EDR. 2016. DataMap Environmental Atlas, prepared for “NICTD West Lake Corridor Millennium Station Ext.,” dated February 4, 2016. Inquiry number 4529239.5s. Report prepared by Environmental Data Resources Inc., 6 Armstrong Road, Shelton, Connecticut 06484, (800) 352-0050, [www.edrnet.com](http://www.edrnet.com).

IDEM. 2015. VFC Document Search. Accessed February 15, 2015. <http://vfc.idem.in.gov/>.

IEPA. 2016. Brownfields Assistance Database Search Page. Accessed April 11, 2016. <http://epadata.epa.state.il.us/land/brownfields/>.

IEPA. 2016. L.U.S.T. Incident Tracking Database Search. Accessed April 11, 2016. <http://epadata.epa.state.il.us/land/ust/Search.asp>.

IEPA. 2016. Site Remediation Program Database Search. Accessed April 11, 2016. <http://epadata.epa.state.il.us/land/srp/>.

Indiana University Bloomington. 2015. IGS Map: IHAPI. Accessed February 5, 2015. <http://igs.indiana.edu/IHAPI/map/>.

Indiana University Bloomington. 2015. IGS Map: Lake Rim Map. Accessed February 5, 2015. <http://igs.indiana.edu/LakeRim/map/>.

INDNR. 2012. Pontentiometric Surface Map of the Bedrock Aquifers of Lake County, Indiana. March 2012. [http://www.in.gov/dnr/water/files/09\\_Lake\\_County\\_BED\\_PSM\\_map.pdf](http://www.in.gov/dnr/water/files/09_Lake_County_BED_PSM_map.pdf).

NETR. 2015. Online-Historic Aerials. Accessed February 9, 2015. <http://historicaerials.com/>.

NICTD and RDA. 2014. *20-Year Strategic Business Plan*. June 2014.

NIRPC. 2011. *2040 Comprehensive Regional Plan, A Vision for Northwest Indiana*. <http://www.nirpc.org/2040-plan.aspx>.

USDA. 2015. Web Soil Survey. Accessed January 14, 2015. <http://websoilsurvey.nrcs.usda.gov/app/HomePage.htm>.

USEPA. 2015. Cleanups in My Community | Cleaning Up Our Land, Water and Air. Accessed February 12, 2015. <http://www2.epa.gov/cleanups/cleanups-my-community>.

USEPA. 2016. Enforcement and Compliance History Online (ECHO). Accessed April 12, 2016. <https://echo.epa.gov/>.

USEPA. 2016. Home | Envirofacts. Accessed April 12, 2016. <https://www3.epa.gov/enviro/>.

USGS. 2015. USGS Historical Topographic Map Explorer. Accessed February 10, 2015.  
<http://historicalmaps.arcgis.com/usgs/index.html>.

## **APPENDIX A**

### **Environmental Database Reports**

**NICTD Rail Project**  
Lake, IN

Inquiry Number: 04162508.5r  
December 17, 2014

# EDR DataMap™ Environmental Atlas™

***Thank you for your business.***  
Please contact EDR at 1-800-352-0050  
with any questions or comments.

**Disclaimer - Copyright and Trademark Notice**

This Report contains certain information obtained from a variety of public and other sources reasonably available to Environmental Data Resources, Inc. It cannot be concluded from this Report that coverage information for the target and surrounding properties does not exist from other sources. **NO WARRANTY EXPRESSED OR IMPLIED, IS MADE WHATSOEVER IN CONNECTION WITH THIS REPORT. ENVIRONMENTAL DATA RESOURCES, INC. SPECIFICALLY DISCLAIMS THE MAKING OF ANY SUCH WARRANTIES, INCLUDING WITHOUT LIMITATION, MERCHANTABILITY OR FITNESS FOR A PARTICULAR USE OR PURPOSE. ALL RISK IS ASSUMED BY THE USER. IN NO EVENT SHALL ENVIRONMENTAL DATA RESOURCES, INC. BE LIABLE TO ANYONE, WHETHER ARISING OUT OF ERRORS OR OMISSIONS, NEGLIGENCE, ACCIDENT OR ANY OTHER CAUSE, FOR ANY LOSS OF DAMAGE, INCLUDING, WITHOUT LIMITATION, SPECIAL, INCIDENTAL, CONSEQUENTIAL, OR EXEMPLARY DAMAGES. ANY LIABILITY ON THE PART OF ENVIRONMENTAL DATA RESOURCES, INC. IS STRICTLY LIMITED TO A REFUND OF THE AMOUNT PAID FOR THIS REPORT.** Purchaser accepts this Report "AS IS". Any analyses, estimates, ratings, environmental risk levels or risk codes provided in this Report are provided for illustrative purposes only, and are not intended to provide, nor should they be interpreted as providing any facts regarding, or prediction or forecast of, any environmental risk for any property. Only a Phase I Environmental Site Assessment performed by an environmental professional can provide information regarding the environmental risk for any property. Additionally, the information provided in this Report is not to be construed as legal advice.

Copyright 2014 by Environmental Data Resources, Inc. All rights reserved. Reproduction in any media or format, in whole or in part, of any report or map of Environmental Data Resources, Inc., or its affiliates, is prohibited without prior written permission.

EDR and its logos (including Sanborn and Sanborn Map) are trademarks of Environmental Data Resources, Inc. or its affiliates. All other trademarks used herein are the property of their respective owners.

## FOCUS MAP SUMMARY

<u>Database</u>	<u>Total Plotted</u>
<b><u>FEDERAL RECORDS</u></b>	
NPL	0
Proposed NPL	0
Delisted NPL	0
NPL LIENS	0
CERCLIS	2
CERC-NFRAP	8
LIENS 2	0
CORRACTS	4
RCRA-TSDF	4
RCRA-LQG	2
RCRA-SQG	15
RCRA-CESQG	28
RCRA NonGen / NLR	49
US ENG CONTROLS	0
US INST CONTROL	0
ERNS	0
HMIRS	0
DOT OPS	0
US CDL	0
US BROWNFIELDS	25
DOD	0
FUDS	1
LUCIS	0
CONSENT	1
ROD	0
UMTRA	0
ODI	0
DEBRIS REGION 9	0
US MINES	0
TRIS	1
TSCA	0
FTTS	1
HIST FTTS	1
SSTS	0
ICIS	2
PADS	1
MLTS	0
RADINFO	0
FINDS	82
RAATS	2
RMP	1
US AIRS	2
LEAD SMELTERS	0
PCB TRANSFORMER	0
US HIST CDL	0
SCRD DRYCLEANERS	0
COAL ASH DOE	0
2020 COR ACTION	3

## FOCUS MAP SUMMARY

<u>Database</u>	<u>Total Plotted</u>
PRP	2
EPA WATCH LIST	0
US FIN ASSUR	1
FEDERAL FACILITY	0
COAL ASH EPA	0
FEMA UST	0
<b><u>STATE AND LOCAL RECORDS</u></b>	
IN SHWS	0
IL SSU	1
IN SWF/LF	0
IL SWF/LF	5
IN UIC	0
IN NPDES	4
IL UIC	1
IL NPDES	0
IL NIPC	0
IN SWRCY	3
IN LUST	47
IL LUST	31
IN UST	63
IL UST	33
IN DEL SHWS	1
IN BULK	0
IN MANIFEST	55
PA MANIFEST	2
NY MANIFEST	2
RI MANIFEST	1
WI MANIFEST	4
IN SPILLS	23
IL SPILLS	2
IN AUL	6
IN VCP	0
IN DRYCLEANERS	7
IL DRYCLEANERS	0
IN BROWNFIELDS	6
IL BROWNFIELDS	1
IN CDL	0
IL CDL	0
IN AIRS	3
IL AIRS	3
IN TIER 2	2
IL TIER 2	1
IN SCP	12
IN COAL ASH	0
IN OISC	5
IL COAL ASH	0
<b><u>TRIBAL RECORDS</u></b>	
INDIAN RESERV	0

## FOCUS MAP SUMMARY

<u>Database</u>	<u>Total Plotted</u>
INDIAN ODI	0
INDIAN LUST	0
INDIAN UST	0
INDIAN VCP	0
<b><u>EDR PROPRIETARY RECORDS</u></b>	
EDR MGP	1
EDR US Hist Auto Stat	42
EDR US Hist Cleaners	10
IN RGA HWS	0
IN RGA LF	0
IN RGA LUST	3
IL RGA HWS	0
IL RGA LF	0
IL RGA LUST	0

### NOTES:

Sites may be listed in more than one database



# EXECUTIVE SUMMARY

## TARGET PROPERTY INFORMATION

### ADDRESS

LAKE, IN  
SCHERERVILLE, IN 46321

## DATABASES WITH NO MAPPED SITES

No mapped sites were found in EDR's search of available ("reasonably ascertainable ") government records within the requested search area for the following databases:

### FEDERAL RECORDS

NPL.....	National Priority List
Proposed NPL.....	Proposed National Priority List Sites
Delisted NPL.....	National Priority List Deletions
NPL LIENS.....	Federal Superfund Liens
LIENS 2.....	CERCLA Lien Information
US ENG CONTROLS.....	Engineering Controls Sites List
US INST CONTROL.....	Sites with Institutional Controls
ERNS.....	Emergency Response Notification System
HMIRS.....	Hazardous Materials Information Reporting System
DOT OPS.....	Incident and Accident Data
US CDL.....	Clandestine Drug Labs
DOD.....	Department of Defense Sites
LUCIS.....	Land Use Control Information System
ROD.....	Records Of Decision
UMTRA.....	Uranium Mill Tailings Sites
ODI.....	Open Dump Inventory
DEBRIS REGION 9.....	Torres Martinez Reservation Illegal Dump Site Locations
US MINES.....	Mines Master Index File
TSCA.....	Toxic Substances Control Act
SSTS.....	Section 7 Tracking Systems
MLTS.....	Material Licensing Tracking System
RADINFO.....	Radiation Information Database
LEAD SMELTERS.....	Lead Smelter Sites
PCB TRANSFORMER.....	PCB Transformer Registration Database
US HIST CDL.....	National Clandestine Laboratory Register
SCRD DRYCLEANERS.....	State Coalition for Remediation of Drycleaners Listing
COAL ASH DOE.....	Steam-Electric Plant Operation Data
EPA WATCH LIST.....	EPA WATCH LIST
FEDERAL FACILITY.....	Federal Facility Site Information listing
COAL ASH EPA.....	Coal Combustion Residues Surface Impoundments List
FEMA UST.....	Underground Storage Tank Listing

### STATE AND LOCAL RECORDS

IN SHWS..... List of Hazardous Waste Response Sites Scored Using the Indiana Scoring Model

## EXECUTIVE SUMMARY

IN SWF/LF.....	Permitted Solid Waste Facilities
IN UIC.....	UIC Site Listing
IL NPDES.....	A Listing of Active Permits
IL NIPC.....	Solid Waste Landfill Inventory
IN BULK.....	Registered Bulk Fertilizer and Pesticide Storage Facilities
IN VCP.....	Voluntary Remediation Program Site List
IL DRYCLEANERS.....	Illinois Licensed Drycleaners
IN CDL.....	Clandestine Drug Lab Listing
IL CDL.....	Meth Drug Lab Site Listing
IN COAL ASH.....	Coal Ash Disposal Sites
IL COAL ASH.....	Coal Ash Site Listing

### TRIBAL RECORDS

INDIAN RESERV.....	Indian Reservations
INDIAN ODI.....	Report on the Status of Open Dumps on Indian Lands
INDIAN LUST.....	Leaking Underground Storage Tanks on Indian Land
INDIAN UST.....	Underground Storage Tanks on Indian Land
INDIAN VCP.....	Voluntary Cleanup Priority Listing

### EDR PROPRIETARY RECORDS

IN RGA HWS.....	Recovered Government Archive State Hazardous Waste Facilities List
IN RGA LF.....	Recovered Government Archive Solid Waste Facilities List
IL RGA HWS.....	Recovered Government Archive State Hazardous Waste Facilities List
IL RGA LF.....	Recovered Government Archive Solid Waste Facilities List
IL RGA LUST.....	Recovered Government Archive Leaking Underground Storage Tank

### SURROUNDING SITES: SEARCH RESULTS

Surrounding sites were identified.

The Map ID column refers to the Map ID-Focus Map(s) of the listed site.

Sites listed in ***bold italics*** are in multiple databases.

Unmappable (orphan) sites are not considered in the foregoing analysis.

### FEDERAL RECORDS

CERCLIS: The Comprehensive Environmental Response, Compensation and Liability Information System contains data on potentially hazardous waste sites that have been reported to the USEPA by states, municipalities, private companies and private persons, pursuant to Section 103 of the Comprehensive Environmental Response, Compensation and Liability Act (CERCLA). CERCLIS contains sites which are either proposed to or on the National Priorities List (NPL) and sites which are in the screening and assessment phase for possible inclusion on the NPL.

A review of the CERCLIS list, as provided by EDR, and dated 10/25/2013 has revealed that there are 2 CERCLIS sites within the searched area.

<u>Site</u>	<u>Address</u>	<u>Map ID</u>
<b><i>CALUMET CONTAINER</i></b>	<b><i>77 W JACKSON BLVD</i></b>	<b><i>32-5</i></b>
<b><i>GM WRECKING CO INC</i></b>	<b><i>150 MARBLE</i></b>	<b><i>50-5</i></b>

## EXECUTIVE SUMMARY

CERC-NFRAP: Archived sites are sites that have been removed and archived from the inventory of CERCLIS sites. Archived status indicates that, to the best of EPA's knowledge, assessment at a site has been completed and that EPA has determined no further steps will be taken to list this site on the National Priorities List (NPL), unless information indicates this decision was not appropriate or other considerations require a recommendation for listing at a later time. This decision does not necessarily mean that there is no hazard associated with a given site; it only means that, based upon available information, the location is not judged to be a potential NPL site.

A review of the CERC-NFRAP list, as provided by EDR, and dated 10/25/2013 has revealed that there are 8 CERC-NFRAP sites within the searched area.

<u>Site</u>	<u>Address</u>	<u>Map ID</u>
<b>INLAND METALS REFINING CO INC</b>	<b>651 EAST 119</b>	<b>1-2</b>
CALUMET NU-EARTH DIST CENTER	NORTH 130TH ST & DOTY A	8-4
CID#2 AND PUG MILL	134TH ST & CALUMET EXWY	19-4
CALUMET REFINING COMPANY	141ST & MACKINAW	27-5
DOMBROWSKI & HOLMES I	4805 SHEFFIELD AVENUE	54-5,8
<b>NIPSCO CORP HQ</b>	<b>5265 HOHMAN AVE</b>	<b>79-8</b>
<b>CID RECYCLING &amp; DISPOSAL FAC</b>	<b>138TH &amp; I-94</b>	<b>86-8</b>
AMERICAN BRICK	CALUMET & 45TH ST	131-10

CORRACTS: CORRACTS is a list of handlers with RCRA Corrective Action Activity. This report shows which nationally-defined corrective action core events have occurred for every handler that has had corrective action activity.

A review of the CORRACTS list, as provided by EDR, and dated 06/10/2014 has revealed that there are 4 CORRACTS sites within the searched area.

<u>Site</u>	<u>Address</u>	<u>Map ID</u>
<b>INLAND METALS REFINING CO INC</b>	<b>651 EAST 119</b>	<b>1-2</b>
<b>Not reported</b>	<b>14303 PAXTON AVE</b>	<b>38-4</b>
<b>GM WRECKING CO INC</b>	<b>150 MARBLE</b>	<b>50-5</b>
<b>CID RECYCLING &amp; DISPOSAL FAC</b>	<b>138TH &amp; I-94</b>	<b>86-8</b>

RCRA-TSDF: RCRAInfo is EPA's comprehensive information system, providing access to data supporting the Resource Conservation and Recovery Act (RCRA) of 1976 and the Hazardous and Solid Waste Amendments (HSWA) of 1984. The database includes selective information on sites which generate, transport, store, treat and/or dispose of hazardous waste as defined by the Resource Conservation and Recovery Act (RCRA). Transporters are individuals or entities that move hazardous waste from the generator offsite to a facility that can recycle, treat, store, or dispose of the waste. TSDFs treat, store, or dispose of the waste.

A review of the RCRA-TSDF list, as provided by EDR, and dated 06/10/2014 has revealed that there are 4 RCRA-TSDF sites within the searched area.

<u>Site</u>	<u>Address</u>	<u>Map ID</u>
<b>ORBIT OIL INCORPORATED</b>	<b>1122 E 10TH PL</b>	<b>26-5</b>
<b>Not reported</b>	<b>14303 PAXTON AVE</b>	<b>38-4</b>
<b>HAMMOND PEST CONTROL</b>	<b>664 STATE ST</b>	<b>83-8</b>
<b>CID RECYCLING &amp; DISPOSAL FAC</b>	<b>138TH &amp; I-94</b>	<b>86-8</b>

## EXECUTIVE SUMMARY

RCRA-LQG: RCRAInfo is EPA's comprehensive information system, providing access to data supporting the Resource Conservation and Recovery Act (RCRA) of 1976 and the Hazardous and Solid Waste Amendments (HSWA) of 1984. The database includes selective information on sites which generate, transport, store, treat and/or dispose of hazardous waste as defined by the Resource Conservation and Recovery Act (RCRA). Large quantity generators (LQGs) generate over 1,000 kilograms (kg) of hazardous waste, or over 1 kg of acutely hazardous waste per month.

A review of the RCRA-LQG list, as provided by EDR, and dated 06/10/2014 has revealed that there are 2 RCRA-LQG sites within the searched area.

<u>Site</u>	<u>Address</u>	<u>Map ID</u>
<i>Not reported</i>	<b>14303 PAXTON AVE</b>	<b>38-4</b>
<b>CID RECYCLING &amp; DISPOSAL FAC</b>	<b>138TH &amp; I-94</b>	<b>86-8</b>

RCRA-SQG: RCRAInfo is EPA's comprehensive information system, providing access to data supporting the Resource Conservation and Recovery Act (RCRA) of 1976 and the Hazardous and Solid Waste Amendments (HSWA) of 1984. The database includes selective information on sites which generate, transport, store, treat and/or dispose of hazardous waste as defined by the Resource Conservation and Recovery Act (RCRA). Small quantity generators (SQGs) generate between 100 kg and 1,000 kg of hazardous waste per month.

A review of the RCRA-SQG list, as provided by EDR, and dated 06/10/2014 has revealed that there are 15 RCRA-SQG sites within the searched area.

<u>Site</u>	<u>Address</u>	<u>Map ID</u>
<b>LAND &amp; LAKES TRANSFER STATION</b>	<b>1258-1300 E 130TH ST</b>	<b>9-4</b>
CHICAGO, CITY OF	1100 E 130TH PL	9-4
<b>CARVER MILITARY ACADEMY</b>	<b>13100 S DOTY AVE</b>	<b>11-4</b>
<b>CALUMET REFINING CO</b>	<b>13921 MACKINAW AV</b>	<b>25-5</b>
<b>CONOCO INC</b>	<b>14000 MACKINAW AVE</b>	<b>25-5</b>
PLASTICS COLOR CORP OF ILLINOI	142ND ST & PAXTON	30-4
<b>CALUMET CONTAINER</b>	<b>77 W JACKSON BLVD</b>	<b>32-5</b>
<b>SHELL OIL CO</b>	<b>14459 S TORRENCE AVE</b>	<b>36-5</b>
<b>ITOCHU CHEMICALS AMERICA INC</b>	<b>1000 STATE ST</b>	<b>45-5</b>
<b>GM WRECKING CO INC</b>	<b>150 MARBLE</b>	<b>50-5</b>
CALUMET AUTO TECH	547 STATE ST	60-5,8
CALUMET CITY GUN SHOP (FORMERL	425 STATE ST	64-8
CALUMET MEMORIAL PARK DISTRICT	461 HARRISON ST	67-8
<b>CLARK OIL 1991</b>	<b>525 WENTWORTH AVE</b>	<b>69-8</b>
<b>ROCKWELL AUTOMATION GTS REPAIR</b>	<b>225 W 45TH ST</b>	<b>129-10</b>

RCRA-CESQG: RCRAInfo is EPA's comprehensive information system, providing access to data supporting the Resource Conservation and Recovery Act (RCRA) of 1976 and the Hazardous and Solid Waste Amendments (HSWA) of 1984. The database includes selective information on sites which generate, transport, store, treat and/or dispose of hazardous waste as defined by the Resource Conservation and Recovery Act (RCRA). Conditionally exempt small quantity generators (CESQGs) generate less than 100 kg of hazardous waste, or less than 1 kg of acutely hazardous waste per month.

A review of the RCRA-CESQG list, as provided by EDR, and dated 06/10/2014 has revealed that there are 28 RCRA-CESQG sites within the searched area.

<u>Site</u>	<u>Address</u>	<u>Map ID</u>
SCRAP METAL SERVICES LLC	13830 BRAINARD AVE	21-5

## EXECUTIVE SUMMARY

<u>Site</u>	<u>Address</u>	<u>Map ID</u>
<b>VERMETTE MACHINE COMPANY INCOR</b>	<b>7 143RD STREET</b>	<b>32-5</b>
<b>MAX SAFFRAN &amp; CO INC</b>	<b>14515 ALICE AVE</b>	<b>39-5</b>
<b>E&amp;T AUTO BODY</b>	<b>548 STATE ST</b>	<b>60-5,8</b>
<b>DYNAGEL INC</b>	<b>10 WENTWORTH AVE</b>	<b>62-5,8</b>
<b>BOBS BODY SHOP</b>	<b>339 STATE ST</b>	<b>62-8</b>
<b>AM SUPPLY CO CLEANUP</b>	<b>35 STATE ST</b>	<b>66-8</b>
<b>DELANEY PRINTING AND LITHO INC</b>	<b>113 SIBLEY ST</b>	<b>73-8</b>
<b>FIRST BAPT CHURCH BUS GARAGE</b>	<b>532 WILLOW CT</b>	<b>75-8</b>
<b>ACCUCRAFT</b>	<b>5217 HOHMAN AVE</b>	<b>76-8</b>
<b>US DEA</b>	<b>507 STATE ST RM 632</b>	<b>77-8</b>
<b>FIRESTONE</b>	<b>489 FAYETTE ST</b>	<b>82-8</b>
<b>HAMMOND PEST CONTROL</b>	<b>664 STATE ST</b>	<b>83-8</b>
<b>ST MARGARET HOSPITAL</b>	<b>5454 HOHMAN AVE</b>	<b>87-8</b>
<b>MULTISTATE TRANSMISSION</b>	<b>5604 HOHMAN AVE</b>	<b>91-8</b>
<b>NAPLETONS RIVER OAKS CADILLAC</b>	<b>6131 HOHMAN AVE</b>	<b>100-8</b>
<b>HENRY PRATT COMPANY</b>	<b>403 CONKEY ST</b>	<b>101-8</b>
<b>NAPLETON CADILLAC</b>	<b>252 CONKEY ST</b>	<b>102-8</b>
<b>AMOCO SERVICE STATION 18523</b>	<b>6906 HOHMAN AVE</b>	<b>113-8</b>
<b>SUNNY CLEANERS</b>	<b>428 173RD ST</b>	<b>116-8,10</b>
<b>PHILLIPS 66 SERVICE STATION</b>	<b>323 RIDGE RD</b>	<b>121-10</b>
<b>LEE ENTERPRISES INCORPORATED</b>	<b>601 45TH AVE</b>	<b>132-10</b>
<b>GENERAL ELECTRIC CO GE APPLIAN</b>	<b>475 SUPERIOR AVE</b>	<b>133-12</b>
<b>LITHOGRAPHIC COMMUNICATIONS</b>	<b>9701 INDIANA PKWY</b>	<b>133-12</b>
<b>PINDER INSTRUMENTS INC</b>	<b>9751 INDIANA PKWY</b>	<b>134-12</b>
<b>DYER CONSTRUCTION CO INC</b>	<b>1716 SHEFFIELD AVE</b>	<b>145-12</b>
<b>WALGREENS #6106</b>	<b>770 JOLIET ST</b>	<b>156-14</b>
<b>LAKE CENTRAL SCHOOL BUS BARN</b>	<b>8855 WICKER AVE</b>	<b>162-15</b>

RCRA NonGen / NLR: RCRAInfo is EPA's comprehensive information system, providing access to data supporting the Resource Conservation and Recovery Act (RCRA) of 1976 and the Hazardous and Solid Waste Amendments (HSWA) of 1984. The database includes selective information on sites which generate, transport, store, treat and/or dispose of hazardous waste as defined by the Resource Conservation and Recovery Act (RCRA). Non-Generators do not presently generate hazardous waste.

A review of the RCRA NonGen / NLR list, as provided by EDR, and dated 06/10/2014 has revealed that there are 49 RCRA NonGen / NLR sites within the searched area.

<u>Site</u>	<u>Address</u>	<u>Map ID</u>
<b>INLAND METALS REFINING CO INC</b>	<b>651 EAST 119</b>	<b>1-2</b>
<b>K FIVE CONSTRUCTION CORP</b>	<b>12500 COTTAGE GROVE AVE</b>	<b>4-2,4</b>
<b>CHICAGO DEPT OF ENVIRONMENT</b>	<b>12600 S DOTY AVE</b>	<b>6-4</b>
<b>ACE DISPOSAL SYSTEMS</b>	<b>138TH &amp; CALUMET EXPRESS</b>	<b>17-4</b>
<b>ORBIT OIL INCORPORATED</b>	<b>1122 E 10TH PL</b>	<b>26-5</b>
<b>STEEL CONTAINER CORP</b>	<b>3631 STATE LINE</b>	<b>32-5</b>
<b>AIR PRODUCTS &amp; CHEMICALS</b>	<b>1000 STATE ST B</b>	<b>42-5</b>
<b>JLM MARKETING (SPILL)</b>	<b>1000 STATE ST D</b>	<b>42-5</b>
<b>GATEWAY WAREHOUSE</b>	<b>1000 STATE ST-A</b>	<b>43-5</b>
<b>QO CHEMICALS INC</b>	<b>1100 STATE ST</b>	<b>44-5</b>
<b>AIR PRODUCTS &amp; CHEMICALS</b>	<b>1000 STATE ST</b>	<b>45-5</b>
<b>MIDWEST AUTO RECYCLING</b>	<b>25 MARBLE ST</b>	<b>47-5</b>
<b>CALUMET FLEXICORE CORPORATION</b>	<b>24 E MARBLE ST</b>	<b>47-5</b>
<b>WASTE MANAGEMENT</b>	<b>SE CORNER OF RT 50 &amp; ST</b>	<b>50-5</b>
<b>ILDOT BURNHAM AVE</b>	<b>BURNHAM AVE AND STATE S</b>	<b>53-5</b>

## EXECUTIVE SUMMARY

<u>Site</u>	<u>Address</u>	<u>Map ID</u>
<b>ROMAN ADHESIVES INC</b>	<b>824 STATE ST</b>	<b>53-5,8</b>
WE TAYLOR CO INC	824 STATE ST	53-5,8
ENTITY BEAUTY INC	700 STATE ST-B	55-5,8
<b>QO RENTAL WAREHOUSE</b>	<b>11 INDUSTRIAL RD</b>	<b>66-8</b>
HOWARD CAB INC	100 STATE ST	66-8
<b>MERCANTILE NATIONAL BANK</b>	<b>5243 HOHMAN AVE</b>	<b>79-8</b>
<b>NIPSCO CORP HQ</b>	<b>5265 HOHMAN AVE</b>	<b>79-8</b>
<b>IND BELL TEL CO HAMMOND WEST O</b>	<b>422 FAYETTE ST</b>	<b>82-8</b>
<b>IND BELL TEL CO ST MARGARETS H</b>	<b>25 DOUGLAS</b>	<b>87-8</b>
<b>US GENERAL SERVICES ADMINISTRA</b>	<b>257-259 DOUGLAS AVE</b>	<b>87-8</b>
<b>ST MARGARET HOSPITAL &amp; HEALTH</b>	<b>5530 HOHMAN AVE</b>	<b>91-8</b>
<b>MILLER BUICK</b>	<b>5544 HOHMAN AVE</b>	<b>91-8</b>
<b>PDK WAREHOUSE</b>	<b>5800 HOHMAN AVE</b>	<b>94-8</b>
<b>MICROBAC LABORATORIES INC HAMM</b>	<b>542-544 CONKEY ST</b>	<b>103-8</b>
<b>ECCO INC</b>	<b>203 ONE HALF WILDWOOD</b>	<b>104-8</b>
<b>FERREE TRANSPORTATION</b>	<b>252 WILDWOOD RD</b>	<b>105-8</b>
<b>KENWOOD MARATHON</b>	<b>6503 HOHMAN AVE</b>	<b>109-8</b>
<b>AMOCO 18523</b>	<b>6906 HOHMAN AVE</b>	<b>113-8</b>
<b>HANDY ANDY #37</b>	<b>330 RIDGE RD</b>	<b>121-10</b>
<b>EMRO MARKETING CHEKER 7680</b>	<b>444 RIDGE RD</b>	<b>122-10</b>
<b>B AND D FARDIER SVC INC</b>	<b>8600 HARRISON AVE</b>	<b>125-10</b>
<b>CHEMLAWN CORP</b>	<b>519 45TH ST</b>	<b>130-10</b>
<b>WALGREENS 1709</b>	<b>1150 SHEFFIELD AVE</b>	<b>139-12</b>
<b>QUALITY DRY CLEANERS</b>	<b>1229 SHEFFIELD AVE</b>	<b>140-12</b>
<b>SPEEDWAY 5368</b>	<b>1240 SHEFFIELD AVE</b>	<b>140-12</b>
<b>DYER TOWN OF</b>	<b>516 EDMOND DR</b>	<b>146-12</b>
<b>DYER RECON CTR</b>	<b>641 1/2 JOLIET RD</b>	<b>153-14</b>
<b>EMRO MARKETING 8316</b>	<b>630 E JOLIET ST</b>	<b>154-14</b>
<b>SPEEDWAY 6681</b>	<b>718 JOLIET ST</b>	<b>155-14</b>
<b>DAVIS ARTHUR E PE</b>	<b>12085 WILDWOOD</b>	<b>161-15</b>
<b>RKS TRUCKING INC</b>	<b>9125 WICKER AVE</b>	<b>163-15</b>
<b>WALGREENS #4276</b>	<b>9280 WICKER AVE</b>	<b>165-17</b>
<b>IND BELL TEL CO ST JOHN OFFICE</b>	<b>11081 W 93</b>	<b>166-17</b>
<b>K MART STORE 7474</b>	<b>9550 WICKER AVE</b>	<b>168-17</b>

US BROWNFIELDS: The EPA's listing of Brownfields properties from the Cleanups in My Community program, which provides information on Brownfields properties for which information is reported back to EPA, as well as areas served by Brownfields grant programs.

A review of the US BROWNFIELDS list, as provided by EDR, and dated 09/22/2014 has revealed that there are 25 US BROWNFIELDS sites within the searched area.

<u>Site</u>	<u>Address</u>	<u>Map ID</u>
WIRE MILL SITE	14146 S. MACKINAW AVENU	27-5
POLISH ARMY VETERANS ASSOCIATI	241-243 GOSTLIN STREET	35-5
POLISH ARMY VETERANS ASSOCIATI	242 GOSTLIN STREET	35-5
<b>MARBLE STREET DUMP-A</b>	<b>150 MARBLE STREET</b>	<b>48-5</b>
<b>MARBLE STREET DUMP-C</b>	<b>150 MARBLE STREET</b>	<b>48-5</b>
MARBLE STREET DUMP-B	150 MARBLE STREET	48-5
<b>SITE 8-301</b>	<b>301 TORRENCE</b>	<b>49-5</b>
<b>SITE 8-303</b>	<b>303 TORRENCE</b>	<b>49-5</b>
<b>SITE 1 - TORRENCE-H</b>	<b>303 TORRENCE AVENUE</b>	<b>49-5</b>
<b>SITE 8-305</b>	<b>305 TORRENCE</b>	<b>49-5</b>
MARBLE STREET DUMP	HARDING AVENUE & COMMER	61-5,8

## EXECUTIVE SUMMARY

<u>Site</u>	<u>Address</u>	<u>Map ID</u>
FORMER WALT'S TIRES	524 BURNHAM AVENUE	70-8
<b>POPEYE'S RESTAURANT</b>	<b>8 SIBLEY BOULEVARD</b>	<b>73-8</b>
<b>WENDY'S RESTAURANT</b>	<b>550-552 STATE LINE ROAD</b>	<b>73-8</b>
<b>FORMER ABILITY FIRE</b>	<b>638 STATE LINE ROAD</b>	<b>81-8</b>
FORMER FRED'S AUTO REBUILDERS	666 STATE LINE ROAD	81-8
<b>634 STATE LINE ROAD-A</b>	<b>620 STATE LINE ROAD</b>	<b>81-8</b>
<b>634 STATE LINE ROAD-B</b>	<b>634 STATE LINE ROAD</b>	<b>81-8</b>
<b>696 STATE LINE ROAD/A</b>	<b>696 STATE LINE ROAD</b>	<b>81-8</b>
<b>696 STATE LINE ROAD/D</b>	<b>696 STATE LINE ROAD</b>	<b>81-8</b>
<b>SITE 7-109</b>	<b>109 154TH PLACE</b>	<b>88-8</b>
<b>SITE 7-105</b>	<b>105 154TH PLACE</b>	<b>88-8</b>
<b>SITE 7-101</b>	<b>101 154TH PLACE</b>	<b>88-8</b>
<b>BLOCK B - 75 PROPERTIES IN TIF</b>	<b>(STATE LINE ROAD FROM 1</b>	<b>95-8</b>
<b>BLOCK A - 15 PROPERTIES IN TIF</b>	<b>(STATE LINE ROAD FROM 1</b>	<b>95-8</b>

FUDS: The Listing includes locations of Formerly Used Defense Sites Properties where the US Army Corps Of Engineers is actively working or will take necessary cleanup actions.

A review of the FUDS list, as provided by EDR, and dated 06/06/2014 has revealed that there is 1 FUDS site within the searched area.

<u>Site</u>	<u>Address</u>	<u>Map ID</u>
NIKE C-46 - MUNSTER		127-11

CONSENT: Major Legal settlements that establish responsibility and standards for cleanup at NPL (superfund) sites. Released periodically by U.S. District Courts after settlement by parties to litigation matters.

A review of the CONSENT list, as provided by EDR, and dated 12/31/2013 has revealed that there is 1 CONSENT site within the searched area.

<u>Site</u>	<u>Address</u>	<u>Map ID</u>
<b>CALUMET CONTAINER</b>	<b>77 W JACKSON BLVD</b>	<b>32-5</b>

TRIS: The Toxic Chemical Release Inventory System identifies facilities that release toxic chemicals to the air, water, and land in reportable quantities under SARA Title III, Section 313. The source of this database is the U.S. EPA.

A review of the TRIS list, as provided by EDR, and dated 12/31/2011 has revealed that there is 1 TRIS site within the searched area.

<u>Site</u>	<u>Address</u>	<u>Map ID</u>
<b>Not reported</b>	<b>14303 PAXTON AVE</b>	<b>38-4</b>

## EXECUTIVE SUMMARY

FTTS: FTTS tracks administrative cases and pesticide enforcement actions and compliance activities related to FIFRA, TSCA and EPCRA (Emergency Planning and Community Right-to-Know Act) over the previous five years. To maintain currency, EDR contacts the Agency on a quarterly basis.

A review of the FTTS list, as provided by EDR, and dated 04/09/2009 has revealed that there is 1 FTTS site within the searched area.

<u>Site</u>	<u>Address</u>	<u>Map ID</u>
<i>VERMETTE MACHINE COMPANY INCOR</i>	<i>7 143RD STREET</i>	<i>32-5</i>

HIST FTTS: A complete administrative case listing from the FIFRA/TSCA Tracking System (FTTS) for all ten EPA regions. The information was obtained from the National Compliance Database (NCDB). NCDB supports the implementation of FIFRA (Federal Insecticide, Fungicide, and Rodenticide Act) and TSCA (Toxic Substances Control Act). Some EPA regions are now closing out records. Because of that, and the fact that some EPA regions are not providing EPA Headquarters with updated records, it was decided to create a HIST FTTS database. It included records that may not be included in the newer FTTS database updates. This database is no longer updated.

A review of the HIST FTTS list, as provided by EDR, and dated 10/19/2006 has revealed that there is 1 HIST FTTS site within the searched area.

<u>Site</u>	<u>Address</u>	<u>Map ID</u>
<i>VERMETTE MACHINE COMPANY INCOR</i>	<i>7 143RD STREET</i>	<i>32-5</i>

ICIS: The Integrated Compliance Information System (ICIS) supports the information needs of the national enforcement and compliance program as well as the unique needs of the National Pollutant Discharge Elimination System (NPDES) program.

A review of the ICIS list, as provided by EDR, and dated 07/31/2014 has revealed that there are 2 ICIS sites within the searched area.

<u>Site</u>	<u>Address</u>	<u>Map ID</u>
<i>Not reported</i>	<i>14303 PAXTON AVE</i>	<i>38-4</i>
<i>DYNAGEL INC</i>	<i>10 WENTWORTH AVE</i>	<i>62-5,8</i>

PADS: The PCB Activity Database identifies generators, transporters, commercial storers and/or brokers and disposers of PCBs who are required to notify the United States Environmental Protection Agency of such activities. The source of this database is the U.S. EPA.

A review of the PADS list, as provided by EDR, and dated 07/01/2014 has revealed that there is 1 PADS site within the searched area.

<u>Site</u>	<u>Address</u>	<u>Map ID</u>
<i>CID RECYCLING &amp; DISPOSAL FAC</i>	<i>138TH &amp; I-94</i>	<i>86-8</i>



## EXECUTIVE SUMMARY

**FINDS:** The Facility Index System contains both facility information and "pointers" to other sources of information that contain more detail. These include: RCRIS; Permit Compliance System (PCS); Aerometric Information Retrieval System (AIRS); FATES (FIFRA [Federal Insecticide Fungicide Act] and TSCA Enforcement System, FTTS [FIFRA/TSCA Tracking System]; CERCLIS; DOCKET (Enforcement Docket used to manage and track information on civil judicial enforcement cases for all environmental statutes); Federal Underground Injection Control (FURS); Federal Reporting Data System (FRDS); Surface Impoundments (SIA); TSCA Chemicals in Commerce Information System (CICS); PADS; RCRA-J (medical waste transporters/disposers); TRIS; and TSCA. The source of this database is the U.S. EPA/NTIS.

A review of the FINDS list, as provided by EDR, and dated 08/16/2014 has revealed that there are 82 FINDS sites within the searched area.

<u>Site</u>	<u>Address</u>	<u>Map ID</u>
<b>K FIVE CONSTRUCTION CORP</b>	<b>12500 COTTAGE GROVE AVE</b>	<b>4-2,4</b>
<b>LAND &amp; LAKES TRANSFER STATION</b>	<b>1258-1300 E 130TH ST</b>	<b>9-4</b>
<b>CARVER MILITARY ACADEMY</b>	<b>13100 S DOTY AVE</b>	<b>11-4</b>
<b>CONOCO INC</b>	<b>14000 MACKINAW AVE</b>	<b>25-5</b>
<b>ORBIT OIL INCORPORATED</b>	<b>1122 E 10TH PL</b>	<b>26-5</b>
<b>VERMETTE MACHINE COMPANY INCOR</b>	<b>7 143RD STREET</b>	<b>32-5</b>
<b>SHELL OIL CO</b>	<b>14459 S TORRENCE AVE</b>	<b>36-5</b>
<b>Not reported</b>	<b>14303 PAXTON AVE</b>	<b>38-4</b>
<b>MAX SAFFRAN &amp; CO INC</b>	<b>14515 ALICE AVE</b>	<b>39-5</b>
<b>AIR PRODUCTS &amp; CHEMICALS</b>	<b>1000 STATE ST B</b>	<b>42-5</b>
<b>MIDWEST AUTO RECYCLING</b>	<b>25 MARBLE ST</b>	<b>47-5</b>
<b>MARBLE STREET DUMP-A</b>	<b>150 MARBLE STREET</b>	<b>48-5</b>
<b>MARBLE STREET DUMP-C</b>	<b>150 MARBLE STREET</b>	<b>48-5</b>
<b>SITE 8-301</b>	<b>301 TORRENCE</b>	<b>49-5</b>
<b>SITE 8-303</b>	<b>303 TORRENCE</b>	<b>49-5</b>
<b>SITE 1 - TORRENCE-H</b>	<b>303 TORRENCE AVENUE</b>	<b>49-5</b>
<b>SITE 8-305</b>	<b>305 TORRENCE</b>	<b>49-5</b>
<b>ANTONIETTI CONSTRUCTION PIT</b>	<b>146TH &amp; BURNHAM AVE</b>	<b>59-5,8</b>
<b>DYNAGEL INC</b>	<b>10 WENTWORTH AVE</b>	<b>62-5,8</b>
<b>QO RENTAL WAREHOUSE</b>	<b>11 INDUSTRIAL RD</b>	<b>66-8</b>
<b>VACANT OFFICES</b>	<b>10 WILLOW CT</b>	<b>66-8</b>
<b>VACANT UTILITY ROOM</b>	<b>20 WILLOW CT</b>	<b>66-8</b>
<b>CLARK OIL 1991</b>	<b>525 WENTWORTH AVE</b>	<b>69-8</b>
<b>STAR AUTO PARTS</b>	<b>814 WILLOW CT 339 CALUM</b>	<b>71-8</b>
<b>POPEYE'S RESTAURANT</b>	<b>8 SIBLEY BOULEVARD</b>	<b>73-8</b>
<b>WENDY'S RESTAURANT</b>	<b>550-552 STATE LINE ROAD</b>	<b>73-8</b>
<b>DELANEY PRINTING AND LITHO INC</b>	<b>113 SIBLEY ST</b>	<b>73-8</b>
<b>FIRST BAPT CHURCH BUS GARAGE</b>	<b>532 WILLOW CT</b>	<b>75-8</b>
<b>ACCUCRAFT</b>	<b>5217 HOHMAN AVE</b>	<b>76-8</b>
<b>US DEA</b>	<b>507 STATE ST RM 632</b>	<b>77-8</b>
<b>MERCANTILE NATIONAL BANK</b>	<b>5243 HOHMAN AVE</b>	<b>79-8</b>
<b>NIPSCO CORP HQ</b>	<b>5265 HOHMAN AVE</b>	<b>79-8</b>
<b>FORMER ABILITY FIRE</b>	<b>638 STATE LINE ROAD</b>	<b>81-8</b>
<b>634 STATE LINE ROAD-A</b>	<b>620 STATE LINE ROAD</b>	<b>81-8</b>
<b>634 STATE LINE ROAD-B</b>	<b>634 STATE LINE ROAD</b>	<b>81-8</b>
<b>696 STATE LINE ROAD/A</b>	<b>696 STATE LINE ROAD</b>	<b>81-8</b>
<b>696 STATE LINE ROAD/D</b>	<b>696 STATE LINE ROAD</b>	<b>81-8</b>
<b>IND BELL TEL CO HAMMOND WEST O</b>	<b>422 FAYETTE ST</b>	<b>82-8</b>
<b>FIRESTONE</b>	<b>489 FAYETTE ST</b>	<b>82-8</b>
<b>IND BELL TEL CO ST MARGARETS H</b>	<b>25 DOUGLAS</b>	<b>87-8</b>
<b>ST MARGARET HOSPITAL</b>	<b>5454 HOHMAN AVE</b>	<b>87-8</b>
<b>US GENERAL SERVICES ADMINISTRA</b>	<b>257-259 DOUGLAS AVE</b>	<b>87-8</b>
<b>SITE 7-109</b>	<b>109 154TH PLACE</b>	<b>88-8</b>
<b>SITE 7-105</b>	<b>105 154TH PLACE</b>	<b>88-8</b>
<b>SITE 7-101</b>	<b>101 154TH PLACE</b>	<b>88-8</b>

## EXECUTIVE SUMMARY

<u>Site</u>	<u>Address</u>	<u>Map ID</u>
<b>ST MARGARET HOSPITAL &amp; HEALTH MILLER BUICK</b>	<b>5530 HOHMAN AVE</b>	<b>91-8</b>
<b>MULTISTATE TRANSMISSION</b>	<b>5544 HOHMAN AVE</b>	<b>91-8</b>
<b>PDK WAREHOUSE</b>	<b>5604 HOHMAN AVE</b>	<b>91-8</b>
<b>BLOCK B - 75 PROPERTIES IN TIF</b>	<b>5800 HOHMAN AVE</b>	<b>94-8</b>
<b>BLOCK A - 15 PROPERTIES IN TIF</b>	<b>(STATE LINE ROAD FROM 1</b>	<b>95-8</b>
<b>HENRY W EGGERS MIDDLE SCHOOL</b>	<b>(STATE LINE ROAD FROM 1</b>	<b>95-8</b>
<b>NAPLETONS RIVER OAKS CADILLAC</b>	<b>5825 BLAINE AVE</b>	<b>98-8</b>
<b>NAPLETON CADILLAC</b>	<b>6131 HOHMAN AVE</b>	<b>100-8</b>
<b>MICROBAC LABORATORIES INC HAMM</b>	<b>252 CONKEY ST</b>	<b>102-8</b>
<b>ECCO INC</b>	<b>542-544 CONKEY ST</b>	<b>103-8</b>
<b>FERREE TRANSPORTATION</b>	<b>203 ONE HALF WILDWOOD</b>	<b>104-8</b>
<b>KENWOOD MARATHON</b>	<b>252 WILDWOOD RD</b>	<b>105-8</b>
<b>AMOCO SERVICE STATION 18523</b>	<b>6503 HOHMAN AVE</b>	<b>109-8</b>
<b>SUNNY CLEANERS</b>	<b>6906 HOHMAN AVE</b>	<b>113-8</b>
<b>PHILLIPS 66 SERVICE STATION</b>	<b>428 173RD ST</b>	<b>116-8,10</b>
<b>HANDY ANDY #37</b>	<b>323 RIDGE RD</b>	<b>121-10</b>
<b>EMRO MARKETING CHEKER 7680</b>	<b>330 RIDGE RD</b>	<b>121-10</b>
<b>B AND D FARDIER SVC INC</b>	<b>444 RIDGE RD</b>	<b>122-10</b>
<b>MUNSTER PUBLIC WORKS</b>	<b>8600 HARRISON AVE</b>	<b>125-10</b>
<b>MUNSTER FIRE STATION 2</b>	<b>508 FISHER ST</b>	<b>126-10</b>
<b>ROCKWELL AUTOMATION GTS REPAIR</b>	<b>550 FISHER ST</b>	<b>126-10</b>
<b>CHEMLAWN CORP</b>	<b>225 W 45TH ST</b>	<b>129-10</b>
<b>LEE ENTERPRISES INCORPORATED</b>	<b>519 45TH ST</b>	<b>130-10</b>
<b>LITHOGRAPHIC COMMUNICATIONS</b>	<b>601 45TH AVE</b>	<b>132-10</b>
<b>PINDER INSTRUMENTS INC</b>	<b>9701 INDIANA PKWY</b>	<b>133-12</b>
<b>WALGREENS 1709</b>	<b>9751 INDIANA PKWY</b>	<b>134-12</b>
<b>QUALITY DRY CLEANERS</b>	<b>1150 SHEFFIELD AVE</b>	<b>139-12</b>
<b>SPEEDWAY 5368</b>	<b>1229 SHEFFIELD AVE</b>	<b>140-12</b>
<b>DYER CONSTRUCTION CO INC</b>	<b>1240 SHEFFIELD AVE</b>	<b>140-12</b>
<b>DYER TOWN OF</b>	<b>1716 SHEFFIELD AVE</b>	<b>145-12</b>
<b>DYER RECON CTR</b>	<b>516 EDMOND DR</b>	<b>146-12</b>
<b>SPEEDWAY 6681</b>	<b>641 1/2 JOLIET RD</b>	<b>153-14</b>
<b>WALGREENS #6106</b>	<b>718 JOLIET ST</b>	<b>155-14</b>
<b>YINGLING CLEANERS</b>	<b>770 JOLIET ST</b>	<b>156-14</b>
<b>WALGREENS #4276</b>	<b>9201 WICKER AVE</b>	<b>163-15</b>
<b>K MART STORE 7474</b>	<b>9280 WICKER AVE</b>	<b>165-17</b>
	<b>9550 WICKER AVE</b>	<b>168-17</b>

RAATS: The RCRA Administration Action Tracking System contains records based on enforcement actions issued under RCRA and pertaining to major violators. It includes administrative and civil actions brought by the United States Environmental Protection Agency. The source of this database is the U.S. EPA.

A review of the RAATS list, as provided by EDR, and dated 04/17/1995 has revealed that there are 2 RAATS sites within the searched area.

<u>Site</u>	<u>Address</u>	<u>Map ID</u>
<b>INLAND METALS REFINING CO INC</b>	<b>651 EAST 119</b>	<b>1-2</b>
<b>CID RECYCLING &amp; DISPOSAL FAC</b>	<b>138TH &amp; I-94</b>	<b>86-8</b>

## EXECUTIVE SUMMARY

RMP: When Congress passed the Clean Air Act Amendments of 1990, it required EPA to publish regulations and guidance for chemical accident prevention at facilities using extremely hazardous substances. The Risk Management Program Rule (RMP Rule) was written to implement Section 112(r) of these amendments. The rule, which built upon existing industry codes and standards, requires companies of all sizes that use certain flammable and toxic substances to develop a Risk Management Program, which includes a(n): Hazard assessment that details the potential effects of an accidental release, an accident history of the last five years, and an evaluation of worst-case and alternative accidental releases; Prevention program that includes safety precautions and maintenance, monitoring, and employee training measures; and Emergency response program that spells out emergency health care, employee training measures and procedures for informing the public and response agencies (e.g the fire department) should an accident occur.

A review of the RMP list, as provided by EDR, and dated 08/01/2014 has revealed that there is 1 RMP site within the searched area.

<u>Site</u>	<u>Address</u>	<u>Map ID</u>
<i>Not reported</i>	<i>14303 PAXTON AVE</i>	<i>38-4</i>

US AIRS: The database is a sub-system of Aerometric Information Retrieval System (AIRS). AFS contains compliance data on air pollution point sources regulated by the U.S. EPA and/or state and local air regulatory agencies. This information comes from source reports by various stationary sources of air pollution, such as electric power plants, steel mills, factories, and universities, and provides information about the air pollutants they produce. Action, air program, air program pollutant, and general level plant data. It is used to track emissions and compliance data from industrial plants.

A review of the US AIRS list, as provided by EDR, and dated 10/16/2014 has revealed that there are 2 US AIRS sites within the searched area.

<u>Site</u>	<u>Address</u>	<u>Map ID</u>
<i>CALUMET REFINING CO</i>	<i>13921 MACKINAW AV</i>	<i>25-5</i>
<i>ROMAN ADHESIVES INC</i>	<i>824 STATE ST</i>	<i>53-5,8</i>

2020 COR ACTION: The EPA has set ambitious goals for the RCRA Corrective Action program by creating the 2020 Corrective Action Universe. This RCRA cleanup baseline includes facilities expected to need corrective action. The 2020 universe contains a wide variety of sites. Some properties are heavily contaminated while others were contaminated but have since been cleaned up. Still others have not been fully investigated yet, and may require little or no remediation. Inclusion in the 2020 Universe does not necessarily imply failure on the part of a facility to meet its RCRA obligations.

A review of the 2020 COR ACTION list, as provided by EDR, and dated 11/11/2011 has revealed that there are 3 2020 COR ACTION sites within the searched area.

<u>Site</u>	<u>Address</u>	<u>Map ID</u>
<i>Not reported</i>	<i>14303 PAXTON AVE</i>	<i>38-4</i>
<i>HAMMOND PEST CONTROL</i>	<i>664 STATE ST</i>	<i>83-8</i>
<i>CID RECYCLING &amp; DISPOSAL FAC</i>	<i>138TH &amp; I-94</i>	<i>86-8</i>

## EXECUTIVE SUMMARY

PRP: A listing of verified Potentially Responsible Parties

A review of the PRP list, as provided by EDR, and dated 10/25/2013 has revealed that there are 2 PRP sites within the searched area.

<u>Site</u>	<u>Address</u>	<u>Map ID</u>
<i>CALUMET CONTAINER</i>	<i>77 W JACKSON BLVD</i>	<i>32-5</i>
<i>GM WRECKING CO INC</i>	<i>150 MARBLE</i>	<i>50-5</i>

US FIN ASSUR: All owners and operators of facilities that treat, store, or dispose of hazardous waste are required to provide proof that they will have sufficient funds to pay for the clean up, closure, and post-closure care of their facilities.

A review of the US FIN ASSUR list, as provided by EDR, and dated 09/04/2014 has revealed that there is 1 US FIN ASSUR site within the searched area.

<u>Site</u>	<u>Address</u>	<u>Map ID</u>
<i>CID RECYCLING &amp; DISPOSAL FAC</i>	<i>138TH &amp; I-94</i>	<i>86-8</i>

### STATE AND LOCAL RECORDS

IL SSU: The State Response Action Program database identifies the status of all sites under the responsibility of the Illinois EPA's State Sites Unit.

A review of the IL SSU list, as provided by EDR, and dated 03/01/2007 has revealed that there is 1 IL SSU site within the searched area.

<u>Site</u>	<u>Address</u>	<u>Map ID</u>
<i>INLAND METALS REFINING CO INC</i>	<i>651 EAST 119</i>	<i>1-2</i>

IL SWF/LF: The Solid Waste Facilities/Landfill Sites records typically contain an inventory of solid waste disposal facilities or landfills in a particular state. The data come from the Illinois Environmental Protection Agency's Available Disposal for Solid Waste in Illinois--Solid Waste Landfills Subject to State Surcharge list.

A review of the IL SWF/LF list, as provided by EDR, and dated 09/02/2014 has revealed that there are 5 IL SWF/LF sites within the searched area.

<u>Site</u>	<u>Address</u>	<u>Map ID</u>
CHICAGO MSD #3		3-2
COTTAGE GROVE DUMP		5-4
CID TRANSFER STATION (ACTIVE)	13707 S. JEFFERY AVE.	15-4
<i>ANTONIETTI CONSTRUCTION PIT</i>	<i>146TH &amp; BURNHAM AVE</i>	<i>59-5,8</i>
<i>CID RECYCLING &amp; DISPOSAL FAC</i>	<i>138TH &amp; I-94</i>	<i>86-8</i>

## EXECUTIVE SUMMARY

IN NPDES: A listing of active NPDES Permit Section facility locations.

A review of the IN NPDES list, as provided by EDR, and dated 10/14/2014 has revealed that there are 4 IN NPDES sites within the searched area.

<u>Site</u>	<u>Address</u>	<u>Map ID</u>
<b>CALUMET FLEXICORE CORP</b>	<b>24 MARBLE ST</b>	<b>47-5</b>
<b>SPEEDWAY STATION #7680</b>	<b>444 RIDGE ROAD</b>	<b>122-10</b>
<b>DAVES MOBIL STATION</b>	<b>1305 SHEFFIELD AVE</b>	<b>142-12</b>
<b>DYER WASTEWATER TREATMENT PLAN</b>	<b>518 EDMOND DRIVE</b>	<b>146-12</b>

IL UIC: Injection wells are used for disposal of fluids by "injection" into the subsurface. The construction of injection wells range from very technical designs with twenty-four hour monitoring to simply a hole dug in the ground to control runoff. As a result of this diversity, the UIC Program divides injection wells into five different classes.

A review of the IL UIC list, as provided by EDR, and dated 09/03/2014 has revealed that there is 1 IL UIC site within the searched area.

<u>Site</u>	<u>Address</u>	<u>Map ID</u>
<b>BURNHAM GAS CITGO</b>	<b>14559 TORRENCE AVENUE</b>	<b>41-5</b>

IN SWRCY: A listing of recycling facilities located in the state of Indiana.

A review of the IN SWRCY list, as provided by EDR, and dated 05/01/2014 has revealed that there are 3 IN SWRCY sites within the searched area.

<u>Site</u>	<u>Address</u>	<u>Map ID</u>
MARBLE METAL RECYCLING	127 E. MARBLE ST.	46-5
STERKS SUPERFOODS	31 SIBLEY	73-8
CITY OF HAMMOND RECYCLING DEPT	625 CONKEY STREET	103-8

IN LUST: Lust List.

A review of the IN LUST list, as provided by EDR, and dated 11/01/2014 has revealed that there are 47 IN LUST sites within the searched area.

<u>Site</u>	<u>Address</u>	<u>Map ID</u>
H & H AUTO SERVICE Description: Active	4406 HOHMAN AVE	33-5
<b>OSTROMS SERVICES INC</b> Description: NFA-Conditional Closure	<b>25 GOSTLIN ST</b>	<b>34-5</b>
<b>CLARK STORE #1589</b> Description: NFA-Conditional Closure	<b>403 GOSTLIN ST</b>	<b>37-5</b>
<b>CALUMET FLEXICORE CORP</b> Description: NFA-Unconditional Closure Description: Active	<b>24 MARBLE ST</b>	<b>47-5</b>
<b>PETER L OLENIK</b> Description: Active	<b>4703 HOHMAN AVE</b>	<b>51-5</b>

## EXECUTIVE SUMMARY

<u>Site</u>	<u>Address</u>	<u>Map ID</u>
<b>S &amp; W SERVICE</b> Description: Discontinued (active)	<b>4747 HOHMAN AVE</b>	<b>51-5</b>
<b>ASF - KEYSTONE INC</b> Description: NFA-Unconditional Closure Description: Discontinued (active)	<b>4831 HOHMAN AVE</b>	<b>56-5,8</b>
<b>A M SUPPLY CO LBE</b> Description: Referred to another IDEM program	<b>35 STATE ST</b>	<b>66-8</b>
<b>HAMMOND PARK GARAGE</b> Description: NFA-Unconditional Closure	<b>MICHIGAN &amp; SOHL AVE</b>	<b>72-8</b>
<b>PEOPLES INC HAMMOND</b> Description: Active	<b>5353 SOHL AVE</b>	<b>84-8</b>
<b>US COURTHOUSE PROJ</b> Description: NFA-Unconditional Closure	<b>221 CLINTON ST</b>	<b>85-8</b>
<b>BOHLING DODGE</b> Description: NFA-Unconditional Closure	<b>222 DOUGLAS ST</b>	<b>87-8</b>
CSX TRANSPORTATION Description: NFA-Unconditional Closure	LYMAN AVE & OGDEN ST	89-8
<b>BART ALLEN BUICK</b> Description: NFA-Unconditional Closure	<b>5530 HOHMAN AVE</b>	<b>91-8</b>
<b>MATTOX &amp; SONS INC</b> Description: Active	<b>5631 HOHMAN AVE</b>	<b>91-8</b>
<b>CLARK STORE #614</b> Description: Deactivated (no release confirmed)	<b>5720 S HOHMAN</b>	<b>92-8</b>
<b>HAMMOND COMM SCHOOL AREA CAREE</b> Description: NFA-Unconditional Closure	<b>5727 SOHL AVE</b>	<b>96-8</b>
<b>HAMMOND PUBLIC WORKS DEPT</b> Description: Active	<b>601 CONKEY ST</b>	<b>103-8</b>
<b>MARATHON UNIT #3181</b> Description: NFA-Unconditional Closure Description: Active	<b>220 165TH ST STE D</b>	<b>109-8</b>
<b>MEIERS AMOCO</b> Description: NFA-Conditional Closure Description: Active	<b>6906 HOHMAN AVE</b>	<b>113-8</b>
<b>MUNSTER SHELL</b> Description: NFA-Unconditional Closure	<b>750 BROADMOOR</b>	<b>118-10</b>
<b>MUNSTER CAR WASH</b> Description: NFA-Unconditional Closure	<b>111 RIDGE RD</b>	<b>120-10</b>
<b>PHILLIPS PETROLEUM MANOR RIDGE</b> Description: Monitored natural attenuation (active)	<b>323 RIDGE RD</b>	<b>121-10</b>
<b>SPEEDWAY #7680</b> Description: NFA-Conditional Closure	<b>444 RIDGE RD</b>	<b>122-10</b>
<b>AMOCO SS 06258</b> Description: Deactivated (no release confirmed)	<b>747 RIDGE RD</b>	<b>123-10</b>
<b>MUNSTER PUBLIC WORKS</b> Description: Active	<b>508 FISHER ST</b>	<b>126-10</b>
<b>MUNSTER FIRE STATION #2</b> Description: NFA-Unconditional Closure	<b>550 FISHER ST</b>	<b>126-10</b>

## EXECUTIVE SUMMARY

<u>Site</u>	<u>Address</u>	<u>Map ID</u>
<b>PEPSI AMERICAS</b> Description: Discontinued (active)	<b>9300 CALUMET AVE</b>	<b>128-10</b>
<b>BP CONNECT</b> Description: NFA-Unconditional Closure	<b>10444 CALUMET</b>	<b>136-12</b>
<b>SPEEDWAY UNIT 5368</b> Description: NFA-Unconditional Closure Description: Active	<b>1240 SHEFFIELD AVE</b>	<b>140-12</b>
<b>DAVES MOBIL STATION</b> Description: NFA-Unconditional Closure	<b>1305 SHEFFIELD AVE</b>	<b>142-12</b>
<b>MARATHON STATION</b> Description: NFA-Unconditional Closure Description: Active	<b>1564 HARRISON AVE</b>	<b>144-12</b>
<b>DYER CONSTRUCTION CO. INC.</b> Description: Active	<b>1716 SHEFFIELD AVE</b>	<b>145-12</b>
<b>DYER VAULT CO</b> Description: Active	<b>1750 SHEFFIELD AVE</b>	<b>145-12</b>
<b>DEPT OF PUBLIC WORKS</b> Description: Referred to another IDEM program Description: NFA-Unconditional Closure	<b>516 EDMOND DR</b>	<b>146-12</b>
<b>AMOCO OIL COMPANY STATION NO.</b> Description: Deactivated (no release confirmed) Description: Active	<b>3 JOLIET</b>	<b>149-12,14</b>
<b>ST MARGARET MERCY HEALTHCARE</b> Description: Discontinued (active)	<b>24 JOLIET ST</b>	<b>149-14</b>
<b>CLARK OIL &amp; REFINING #1080</b> Description: NFA-Unconditional Closure	<b>2102 HART ST</b>	<b>152-14</b>
<b>SPEEDWAY/SM #8316</b> Description: NFA-Unconditional Closure Description: NFA-Conditional Closure Description: Discontinued (active)	<b>630 E JOLIET ST</b>	<b>154-14</b>
<b>SPEEDWAY 7458</b> Description: NFA-Unconditional Closure	<b>1085 JOLIET RD</b>	<b>157-15</b>
<b>SPEEDWAY NO 7494</b> Description: NFA-Unconditional Closure	<b>8575 WICKER AVE</b>	<b>160-15</b>
<b>LAKE CENTRAL SCHOOL TRANS CENT</b> Description: Active	<b>8855 WICKER AVE</b>	<b>162-15</b>
<b>SAINT JOHN TRUCK STOP</b> Description: NFA-Unconditional Closure	<b>9125 WICKER AVE</b>	<b>163-15</b>
<b>CLARK STATION</b> Description: Referred to another IDEM program	<b>9225 WICKER AVE</b>	<b>164-15,17</b>
<b>J J'S PETRO &amp; FOOD MART</b> Description: NFA-Unconditional Closure	<b>9285 WICKER AVE</b>	<b>165-17</b>
<b>TOWN OF ST JOHN</b> Description: NFA-Unconditional Closure	<b>11033 W 93RD ST</b>	<b>166-17</b>
<b>K MART STORE 7474</b> Description: NFA-Unconditional Closure	<b>9550 WICKER AVE</b>	<b>168-17</b>

## EXECUTIVE SUMMARY

IL LUST: The Leaking Underground Storage Tank Incident Reports contain an inventory of reported leaking underground storage tank incidents. The data come from the Illinois Environmental Protection Agency's LUST Incident Report.

A review of the IL LUST list, as provided by EDR, and dated 11/01/2014 has revealed that there are 31 IL LUST sites within the searched area.

<u>Site</u>	<u>Address</u>	<u>Map ID</u>
PSC CONTAINER SERVICES, LLC	803 EAST 120TH ST.	2-2
CHICAGO HOUSING AUTHORITY NFA/NFR Letter: 09/10/2007	940 EAST 132ND STREET	10-4
STEEL SUPPLY OF U.S. METAL SOU NFA/NFR Letter: 05/26/2010	13535 SOUTH TORRENCE	14-5
AIR PROD. CHEMICAL NFA/NFR Letter: 07/01/2009	138TH & CALUMET EXPRESS	18-4
WASTE MANAGEMENT OF ILLINOIS I NFA/NFR Letter: 02/05/2010	C.I. LANDFILL, 138TH ST	20-4
PREFERRED FLEET SERVICES NFA/NFR Letter: 12/02/2010	2626 EAST 139TH ST.	22-5
BURNHAM, VILLAGE OF NFA/NFR Letter: 11/06/2000	13925 ENTRE AVE.	23-5
<b>CALUMET LUBRICANTS CO., L. P.,</b>	<b>14000 MACKINAW AVE.</b>	<b>25-5</b>
CSX TRANSPORTATION	SOUTH SIDE OF 14200 BLO	31-5
<b>BURNHAM GAS CITGO</b> NFA/NFR Letter: 11/18/1999	<b>14559 TORRENCE AVENUE</b>	<b>41-5</b>
<b>UZMAA CORPORATION</b>	<b>264 TORRENCE AVENUE</b>	<b>49-5</b>
HUMISTON-KEILING NFA/NFR Letter: 08/31/1994	700 STATE ST.	55-5,8
<b>HASSE CONSTRUCTION CO INC</b> NFA/NFR Letter: 04/20/1992	<b>10 LINCOLN AVE</b>	<b>57-5,8</b>
STOCKLE BERVERAGE CO. NFA/NFR Letter: 07/16/2009	333 PLUMMER AVE.	62-5,8
AMOCO OIL CO. #6496 NFA/NFR Letter: 08/20/2003	473 BURNHAM & SIBLEY	65-8
HAWARDS CAB INC. NFA/NFR Letter: 03/29/1993	100 SOUTH STATE ST.	66-8
CALUMET CITY, CITY OF NFA/NFR Letter: 04/10/2001	1 STATE ST.	66-8
CALUMET CITY PARK DIST. NFA/NFR Letter: 08/30/2012	461 HARRISON	67-8
CLARK OIL 1991 NFA/NFR Letter: 05/13/1998	525 WENTWORTH AVE	69-8
<b>VACANT LOT</b> NFA/NFR Letter: 02/27/2001	<b>8 SIBLEY BLVD.</b>	<b>73-8</b>
SOUTH HOLLAND TRUST & SAVINGS NFA/NFR Letter: 09/05/2012	573 FLINTWORTH AVE.	74-8
<b>MEMORIAL PARK</b> NFA/NFR Letter: 01/10/2008	<b>612 WENTWORTH AVE</b>	<b>78-8</b>
<b>GAWLINSKI SERVICE STATION</b>	<b>696 STATE LINE RD.</b>	<b>81-8</b>
<b>QUALITY EMBLEM SERVICE</b>	<b>20 PULASKI RD</b>	<b>81-8</b>



## EXECUTIVE SUMMARY

<u>Site</u>	<u>Address</u>	<u>Map ID</u>
CITY OF CALUMET	530 STATE LINE ROAD	93-8
CALUMET CITY, CITY OF	552 STATE LINE RD.	93-8
PROPOSED WENDY'S SITE (CALUMET NFA/NFR Letter: 02/25/2003	574 STATELINE RD.	93-8
CALUMET CITY, CITY OF	620 STATE LINE ROAD	95-8
<b>SEARS</b>	<b>2 RIVER OAKS DR.</b>	<b>108-8</b>
PARTY LIQUORS INC. NFA/NFR Letter: 06/11/2001	3728 RIDGE RD.	119-10
<b>STATE LINE AUTO SALES, INC.</b> NFA/NFR Letter: 09/13/2000	<b>3731 RIDGE RD</b>	<b>119-10</b>

Description: NFA-Unconditional Closure

IN UST: The Underground Storage Tank database contains registered USTs. USTs are regulated under Subtitle I of the Resource Conservation and Recovery Act (RCRA). The data come from the Department of Environmental Management's Indiana Registered Underground Storage Tanks list.

A review of the IN UST list, as provided by EDR, and dated 11/01/2014 has revealed that there are 63 IN UST sites within the searched area.

<u>Site</u>	<u>Address</u>	<u>Map ID</u>
RIDGEWAY IV	21 GOSTLIN ST	34-5
<b>OSTROMS SERVICES INC</b>	<b>25 GOSTLIN ST</b>	<b>34-5</b>
<b>CLARK STORE #1589</b>	<b>403 GOSTLIN ST</b>	<b>37-5</b>
<b>CALUMET FLEXICORE CORP</b>	<b>24 MARBLE ST</b>	<b>47-5</b>
<b>PETER L OLENIK</b>	<b>4703 HOHMAN AVE</b>	<b>51-5</b>
<b>S &amp; W SERVICE</b>	<b>4747 HOHMAN AVE</b>	<b>51-5</b>
<b>ASF - KEYSTONE INC</b>	<b>4831 HOHMAN AVE</b>	<b>56-5,8</b>
<b>A M SUPPLY CO LBE</b>	<b>35 STATE ST</b>	<b>66-8</b>
ENGINEERED COMPANIES INC	710 MICHIGAN ST	68-8
<b>HAMMOND PARK GARAGE</b>	<b>MICHIGAN &amp; SOHL AVE</b>	<b>72-8</b>
FIRESTONE S3421/009083 D FEMNL	489 FAYETTE ST	82-8
<b>PEOPLES INC HAMMOND</b>	<b>5353 SOHL AVE</b>	<b>84-8</b>
<b>US COURTHOUSE PROJ</b>	<b>221 CLINTON ST</b>	<b>85-8</b>
<b>BOHLING DODGE</b>	<b>222 DOUGLAS ST</b>	<b>87-8</b>
ST MARGARET MERCY HEALTHCARE N	5454 HOHMAN AVE	87-8
<b>BART ALLEN BUICK</b>	<b>5530 HOHMAN AVE</b>	<b>91-8</b>
<b>MATTOX &amp; SONS INC</b>	<b>5631 HOHMAN AVE</b>	<b>91-8</b>
<b>CLARK STORE #614</b>	<b>5720 S HOHMAN</b>	<b>92-8</b>
SPRAGIA TRUST	5800 HOHMAN AVE	94-8
<b>HAMMOND COMM SCHOOL AREA CAREE</b>	<b>5727 SOHL AVE</b>	<b>96-8</b>
CHRIS P SOTOS/THOMAS TOTH	6106 HOHMAN	99-8
AHLGRIM CADILLAC	6131 HOHMAN AVE	100-8
AHLGRIM CADILLAC BODY SHOP	260 CONKEY ST	102-8
<b>HAMMOND PUBLIC WORKS DEPT</b>	<b>601 CONKEY ST</b>	<b>103-8</b>
FERREE TRANSPORTATION INC	252 WILDWOOD RD	105-8
<b>HAMMOND COMM SCHOOLS KENWOOD</b>	<b>E6416 HOHMAN</b>	<b>107-8</b>
<b>MARATHON UNIT #3181</b>	<b>220 165TH ST STE D</b>	<b>109-8</b>
RIDGEWAY III	260 165 ST	109-8
<b>MEIERS AMOCO</b>	<b>6906 HOHMAN AVE</b>	<b>113-8</b>
<b>MUNSTER SHELL</b>	<b>750 BROADMOOR</b>	<b>118-10</b>
<b>MUNSTER CAR WASH</b>	<b>111 RIDGE RD</b>	<b>120-10</b>

## EXECUTIVE SUMMARY

<u>Site</u>	<u>Address</u>	<u>Map ID</u>
<b>PHILLIPS PETROLEUM MANOR RIDGE</b>	<b>323 RIDGE RD</b>	<b>121-10</b>
DUKE OF OIL OIL & SUDS	449 RIDGE RD	122-10
<b>SPEEDWAY #7680</b>	<b>444 RIDGE RD</b>	<b>122-10</b>
<b>AMOCO SS 06258</b>	<b>747 RIDGE RD</b>	<b>123-10</b>
<b>MUNSTER PUBLIC WORKS</b>	<b>508 FISHER ST</b>	<b>126-10</b>
<b>MUNSTER FIRE STATION #2</b>	<b>550 FISHER ST</b>	<b>126-10</b>
<b>PEPSI AMERICAS</b>	<b>9300 CALUMET AVE</b>	<b>128-10</b>
<b>CHEMLAWN CORP</b>	<b>519 45TH ST</b>	<b>130-10</b>
<b>BP CONNECT</b>	<b>10444 CALUMET</b>	<b>136-12</b>
<b>SPEEDWAY UNIT 5368</b>	<b>1240 SHEFFIELD AVE</b>	<b>140-12</b>
<b>DAVES MOBIL STATION</b>	<b>1305 SHEFFIELD AVE</b>	<b>142-12</b>
CASEY'S GENERAL STORE #2352	1502 SHEFFIELD AVE	143-12
<b>MARATHON STATION</b>	<b>1564 HARRISON AVE</b>	<b>144-12</b>
<b>DYER CONSTRUCTION CO. INC.</b>	<b>1716 SHEFFIELD AVE</b>	<b>145-12</b>
<b>DYER VAULT CO</b>	<b>1750 SHEFFIELD AVE</b>	<b>145-12</b>
<b>DEPT OF PUBLIC WORKS</b>	<b>516 EDMOND DR</b>	<b>146-12</b>
<b>AMOCO OIL COMPANY STATION NO.</b>	<b>3 JOLIET</b>	<b>149-12, 14</b>
<b>ST MARGARET MERCY HEALTHCARE</b>	<b>24 JOLIET ST</b>	<b>149-14</b>
<b>CLARK OIL &amp; REFINING #1080</b>	<b>2102 HART ST</b>	<b>152-14</b>
RIDGEWAY #6	501 JOLIET ST	153-14
<b>SPEEDWAY/SM #8316</b>	<b>630 E JOLIET ST</b>	<b>154-14</b>
SPEEDWAY #6681	718 JOLIET ST	155-14
<b>SPEEDWAY 7458</b>	<b>1085 JOLIET RD</b>	<b>157-15</b>
DYER COMM SCHOOLS KAHLER MIDDLE	452 ELM	158-14
<b>SPEEDWAY NO 7494</b>	<b>8575 WICKER AVE</b>	<b>160-15</b>
ST JOHN COMM SCHOOLS KOLLING E	8802 WICKER AVE	162-15
<b>LAKE CENTRAL SCHOOL TRANS CENT</b>	<b>8855 WICKER AVE</b>	<b>162-15</b>
<b>SAINT JOHN TRUCK STOP</b>	<b>9125 WICKER AVE</b>	<b>163-15</b>
<b>J J'S PETRO &amp; FOOD MART</b>	<b>9285 WICKER AVE</b>	<b>165-17</b>
<b>TOWN OF ST JOHN</b>	<b>11033 W 93RD ST</b>	<b>166-17</b>
<b>ST JOHN DEPT OF PUBLIC WORKS</b>	<b>9350 HACK ST</b>	<b>167-17</b>
<b>K MART STORE 7474</b>	<b>9550 WICKER AVE</b>	<b>168-17</b>

IL UST: The Underground Storage Tank database contains registered USTs. USTs are regulated under Subtitle I of the Resource Conservation and Recovery Act (RCRA). The data come from the Illinois State Fire Marshal's STC Facility List.

A review of the IL UST list, as provided by EDR, and dated 11/01/2014 has revealed that there are 33 IL UST sites within the searched area.

<u>Site</u>	<u>Address</u>	<u>Map ID</u>
CONTINENTAL GRAIN CO	127TH & DOTY AVE	7-4
UNION 76 STATION	13608 SOUTH AVENUE O	12-5
CALUMET HARBOR LUMBER/SUPPLY C	13651 BUFFALO AVE	13-5
AZCAN CORP	13733 AVE O	16-5
GSF ENERGY, INC.	138TH & CALUMET EXPRESS	20-4
INDIANA HARBOR BELT RAILROAD	13830 BRAINARD AVENUE	21-5
PUBLIC WORKS FACILITY	GREENBAY & ENTRE AVE.	23-5
DIV CALUMET INDUSTRIES INC	14000 MACKINAW AVE	25-5
CSX BURNHAM YARD	S SIDE 14200 BLK BRAINA	29-5
SHELL STATION 1107-01	14459 S TORRENCE	36-5
J & J NEWELL CONCRETE CONT	14500 ALICE AVE	39-5
TSS-177 BURNHAM	W OF BURNHAM AVE & N OF	40-5
<b>BURNHAM GAS CITGO</b>	<b>14559 TORRENCE AVENUE</b>	<b>41-5</b>

## EXECUTIVE SUMMARY

<u>Site</u>	<u>Address</u>	<u>Map ID</u>
CALUMET CITY WATER PUMP STATIO	943 STATE STREET	52-5
SEWER PUMP STATION	821 STATE STREET	53-5,8
HUMISTON KEELING	700 STATE ST	55-5,8
<b>HASSE CONSTRUCTION CO INC</b>	<b>10 LINCOLN AVE</b>	<b>57-5,8</b>
FERRO-ENGINEERING	602 STATE ST	58-5,8
STOCKLE BEVERAGE CO INC	333 PLUMMER AVE	62-5,8
MACK TRUCKS INC/CHICAGO BRANCH	330 S WENTWORTH AVE	62-8
HOWARD CAB INC	100 STATE ST P O BOX 16	66-8
VACANT LOT	1 STATE STREET	66-8
CMPD MAINTENANCE COMPLEX	461 HARRISON	67-8
CLARK OIL STORE 1991	525 WENTWORTH AVE	69-8
<b>VACANT LOT</b>	<b>8 SIBLEY BLVD.</b>	<b>73-8</b>
VACANT LOT	4 SIBLEY BLVD	73-8
JOHN J BREHM INC	5 SIBLEY BLVD	73-8
VACANT LOT	3 SIBLEY BLVD	73-8
RIGHT OF WAY ADJACENT TO SIBLE	STATE LINE ROAD & SIBLE	73-8
VACANT LOT	2 MEMORIAL DR	73-8
<b>MEMORIAL PARK</b>	<b>612 WENTWORTH AVE</b>	<b>78-8</b>
<b>QUALITY EMBLEM SERVICE</b>	<b>20 PULASKI RD</b>	<b>81-8</b>
<b>STATE LINE AUTO SALES, INC.</b>	<b>3731 RIDGE RD</b>	<b>119-10</b>

IN DEL SHWS: A listing of sites deleted/removed from the Commissioner's Bulletin List

A review of the IN DEL SHWS list, as provided by EDR, and dated 04/03/2008 has revealed that there is 1 IN DEL SHWS site within the searched area.

<u>Site</u>	<u>Address</u>	<u>Map ID</u>
<b>BEALL STREET</b>	<b>5510 BEALL STREET</b>	<b>90-8</b>

IN MANIFEST:

A review of the IN MANIFEST list, as provided by EDR, and dated 12/31/2013 has revealed that there are 55 IN MANIFEST sites within the searched area.

<u>Site</u>	<u>Address</u>	<u>Map ID</u>
<b>ORBIT OIL INCORPORATED</b>	<b>1122 E 10TH PL</b>	<b>26-5</b>
<b>VERMETTE MACHINE COMPANY INCOR</b>	<b>7 143RD STREET</b>	<b>32-5</b>
<b>CALUMET CONTAINER</b>	<b>77 W JACKSON BLVD</b>	<b>32-5</b>
<b>STEEL CONTAINER CORP</b>	<b>3631 STATE LINE</b>	<b>32-5</b>
<b>MIDWEST AUTO RECYCLING</b>	<b>25 MARBLE ST</b>	<b>47-5</b>
<b>QO RENTAL WAREHOUSE</b>	<b>11 INDUSTRIAL RD</b>	<b>66-8</b>
<b>AM SUPPLY CO CLEANUP</b>	<b>35 STATE ST</b>	<b>66-8</b>
<b>DELANEY PRINTING AND LITHO INC</b>	<b>113 SIBLEY ST</b>	<b>73-8</b>
<b>FIRST BAPT CHURCH BUS GARAGE</b>	<b>532 WILLOW CT</b>	<b>75-8</b>
<b>ACCUCRAFT</b>	<b>5217 HOHMAN AVE</b>	<b>76-8</b>
<b>US DEA</b>	<b>507 STATE ST RM 632</b>	<b>77-8</b>
<b>MERCANTILE NATIONAL BANK</b>	<b>5243 HOHMAN AVE</b>	<b>79-8</b>
<b>FIRESTONE</b>	<b>489 FAYETTE ST</b>	<b>82-8</b>
<b>HAMMOND PEST CONTROL</b>	<b>664 STATE ST</b>	<b>83-8</b>
<b>IND BELL TEL CO ST MARGARETS H</b>	<b>25 DOUGLAS</b>	<b>87-8</b>

## EXECUTIVE SUMMARY

<u>Site</u>	<u>Address</u>	<u>Map ID</u>
ST MARGARET HOSPITAL	5454 HOHMAN AVE	87-8
US GENERAL SERVICES ADMINISTRATION	257-259 DOUGLAS AVE	87-8
ST MARGARET HOSPITAL & HEALTH MILLER BUICK	5530 HOHMAN AVE	91-8
MULTISTATE TRANSMISSION	5544 HOHMAN AVE	91-8
PDK WAREHOUSE	5604 HOHMAN AVE	91-8
NAPLETONS RIVER OAKS CADILLAC	5800 HOHMAN AVE	94-8
HENRY PRATT COMPANY	6131 HOHMAN AVE	100-8
NAPLETON CADILLAC	403 CONKEY ST	101-8
MICROBAC LABORATORIES INC HAMM	252 CONKEY ST	102-8
ECCO INC	542-544 CONKEY ST	103-8
FERREE TRANSPORTATION	203 ONE HALF WILDWOOD	104-8
KENWOOD MARATHON	252 WILDWOOD RD	105-8
AMOCO 18523	6503 HOHMAN AVE	109-8
AMOCO SERVICE STATION 18523	6906 HOHMAN AVE	113-8
SUNNY CLEANERS	6906 HOHMAN AVE	113-8
PHILLIPS 66 SERVICE STATION	428 173RD ST	116-8,10
HANDY ANDY #37	323 RIDGE RD	121-10
EMRO MARKETING CHEKER 7680	330 RIDGE RD	121-10
B AND D FARDIER SVC INC	444 RIDGE RD	122-10
ROCKWELL AUTOMATION GTS REPAIR	8600 HARRISON AVE	125-10
CHEMLAWN CORP	225 W 45TH ST	129-10
LEE ENTERPRISES INCORPORATED	519 45TH ST	130-10
LITHOGRAPHIC COMMUNICATIONS	601 45TH AVE	132-10
PINDER INSTRUMENTS INC	9701 INDIANA PKWY	133-12
WALGREENS 1709	9751 INDIANA PKWY	134-12
QUALITY DRY CLEANERS	1150 SHEFFIELD AVE	139-12
SPEEDWAY 5368	1229 SHEFFIELD AVE	140-12
DYER CONSTRUCTION CO INC	1240 SHEFFIELD AVE	140-12
DYER TOWN OF	1716 SHEFFIELD AVE	145-12
DYER RECON CTR	516 EDMOND DR	146-12
EMRO MARKETING 8316	641 1/2 JOLIET RD	153-14
SPEEDWAY 6681	630 E JOLIET ST	154-14
WALGREENS #6106	718 JOLIET ST	155-14
DAVIS ARTHUR E PE	770 JOLIET ST	156-14
LAKE CENTRAL SCHOOL BUS BARN	12085 WILDWOOD	161-15
RKS TRUCKING INC	8855 WICKER AVE	162-15
WALGREENS #4276	9125 WICKER AVE	163-15
IND BELL TEL CO ST JOHN OFFICE	9280 WICKER AVE	165-17
K MART STORE 7474	11081 W 93	166-17
	9550 WICKER AVE	168-17

PA MANIFEST: Hazardous waste manifest information.

A review of the PA MANIFEST list, as provided by EDR, and dated 12/31/2013 has revealed that there are 2 PA MANIFEST sites within the searched area.

<u>Site</u>	<u>Address</u>	<u>Map ID</u>
WALGREENS #6106	770 JOLIET ST	156-14
WALGREENS #4276	9280 WICKER AVE	165-17

## EXECUTIVE SUMMARY

NY MANIFEST: Manifest is a document that lists and tracks hazardous waste from the generator through transporters to a TSD facility.

A review of the NY MANIFEST list, as provided by EDR, and dated 12/31/2013 has revealed that there are 2 NY MANIFEST sites within the searched area.

<u>Site</u>	<u>Address</u>	<u>Map ID</u>
<b>ACCUCRAFT</b>	<b>5217 HOHMAN AVE</b>	<b>76-8</b>
<b>CID RECYCLING &amp; DISPOSAL FAC</b>	<b>138TH &amp; I-94</b>	<b>86-8</b>

RI MANIFEST: Hazardous waste manifest information

A review of the RI MANIFEST list, as provided by EDR, and dated 12/31/2013 has revealed that there is 1 RI MANIFEST site within the searched area.

<u>Site</u>	<u>Address</u>	<u>Map ID</u>
<b>MAX SAFFRAN &amp; CO INC</b>	<b>14515 ALICE AVE</b>	<b>39-5</b>

WI MANIFEST: Hazardous waste manifest information.

A review of the WI MANIFEST list, as provided by EDR, and dated 12/31/2013 has revealed that there are 4 WI MANIFEST sites within the searched area.

<u>Site</u>	<u>Address</u>	<u>Map ID</u>
<b>ORBIT OIL INCORPORATED</b>	<b>1122 E 10TH PL</b>	<b>26-5</b>
<b>ITOCHU CHEMICALS AMERICA INC</b>	<b>1000 STATE ST</b>	<b>45-5</b>
<b>CID RECYCLING &amp; DISPOSAL FAC</b>	<b>138TH &amp; I-94</b>	<b>86-8</b>
<b>NAPLETON CADILLAC</b>	<b>252 CONKEY ST</b>	<b>102-8</b>

IN SPILLS: The List of Spills Incidents from The Department of Environmental Management.

A review of the IN SPILLS list, as provided by EDR, and dated 11/01/2014 has revealed that there are 23 IN SPILLS sites within the searched area.

<u>Site</u>	<u>Address</u>	<u>Map ID</u>
<b>S &amp; W SERVICE</b>	<b>4747 HOHMAN AVE</b>	<b>51-5</b>
<b>NIPSCO CORP HQ</b>	<b>5265 HOHMAN AVE</b>	<b>79-8</b>
<b>HAMMOND PUBLIC LIBRARY</b>	<b>570 STATE STREET</b>	<b>80-8</b>
<b>F&amp;H PROPERTIES</b>	<b>430 RUSSELL ST.</b>	<b>82-8</b>
<b>ST MARGARET HOSPITAL</b>	<b>5454 HOHMAN AVE</b>	<b>87-8</b>
<b>RODRIGUEZ</b>	<b>730 FAYETTE</b>	<b>90-8</b>
<b>VOGUE CLEANERS</b>	<b>5529 HOHMAN AVE</b>	<b>91-8</b>
<b>MATTOX &amp; SONS INC</b>	<b>5631 HOHMAN AVE</b>	<b>91-8</b>
<b>HAMMOND COMM SCHOOL AREA CAREE</b>	<b>5727 SOHL AVE</b>	<b>96-8</b>
<b>HENRY PRATT COMPANY</b>	<b>403 CONKEY ST</b>	<b>101-8</b>
Not reported	<b>6415 BLAINE AVENUE</b>	<b>106-8</b>
<b>HAMMOND COMM SCHOOLS KENWOOD</b>	<b>6416 HOHMAN</b>	<b>107-8</b>
<b>MUNSTER CAR WASH</b>	<b>111 RIDGE RD</b>	<b>120-10</b>
<b>PHILLIPS PETROLEUM MANOR RIDGE</b>	<b>323 RIDGE RD</b>	<b>121-10</b>

## EXECUTIVE SUMMARY

<u>Site</u>	<u>Address</u>	<u>Map ID</u>
<b>HANDY ANDY #37</b>	<b>330 RIDGE RD</b>	<b>121-10</b>
<b>SPEEDWAY STATION #7680</b>	<b>444 RIDGE ROAD</b>	<b>122-10</b>
Not reported	508 FISHER ST	126-10
<b>PEPSI AMERICAS</b>	<b>9300 CALUMET AVE</b>	<b>128-10</b>
<b>SPEEDWAY 5368</b>	<b>1240 SHEFFIELD AVE</b>	<b>140-12</b>
<b>DYER WASTEWATER TREATMENT PLAN</b>	<b>518 EDMOND DRIVE</b>	<b>146-12</b>
Not reported	8900 WICKER	163-15
<b>AT&amp;T ST. JOHN</b>	<b>11081 93RD ST.</b>	<b>166-17</b>
<b>K MART STORE 7474</b>	<b>9550 WICKER AVE</b>	<b>168-17</b>

IL SPILLS: A listing of incidents reported to the Office of Emergency Response.

A review of the IL SPILLS list, as provided by EDR, and dated 11/01/2014 has revealed that there are 2 IL SPILLS sites within the searched area.

<u>Site</u>	<u>Address</u>	<u>Map ID</u>
<b>UZMAA CORPORATION</b>	<b>264 TORRENCE AVENUE</b>	<b>49-5</b>
<b>GAWLINSKI SERVICE STATION</b>	<b>696 STATE LINE RD.</b>	<b>81-8</b>

IN AUL: A listing of Comfort/Site Status Letter sites that have been issued with Institutional Controls.

A review of the IN AUL list, as provided by EDR, and dated 08/06/2014 has revealed that there are 6 IN AUL sites within the searched area.

<u>Site</u>	<u>Address</u>	<u>Map ID</u>
<b>OSTROMS SERVICES INC</b>	<b>25 GOSTLIN ST</b>	<b>34-5</b>
<b>POLISH ARMY VETERANS ASSOCIATI</b>	<b>241-243 GOSTLIN ST</b>	<b>35-5</b>
<b>CLARK STORE #1589</b>	<b>403 GOSTLIN ST</b>	<b>37-5</b>
<b>F&amp;H PROPERTIES</b>	<b>430 RUSSELL ST.</b>	<b>82-8</b>
<b>SPEEDWAY STATION #7680</b>	<b>444 RIDGE ROAD</b>	<b>122-10</b>
<b>SPEEDWAY 8316</b>	<b>630 JOLIET ST</b>	<b>154-14</b>

IN DRYCLEANERS: Drycleaner Facility Listing.

A review of the IN DRYCLEANERS list, as provided by EDR, and dated 09/16/2014 has revealed that there are 7 IN DRYCLEANERS sites within the searched area.

<u>Site</u>	<u>Address</u>	<u>Map ID</u>
<b>PORTER'S CLEANERS</b>	<b>4524 HOHMAN AVE</b>	<b>37-5</b>
<b>VOGUE CLEANERS</b>	<b>5529 HOHMAN AVE</b>	<b>91-8</b>
DUN RIGHT CLEANERS	550 173RD ST	115-8,10
<b>SUNNY CLEANERS</b>	<b>428 173RD ST</b>	<b>116-8,10</b>
VOGUE CLEANERS	437 RIDGE RD	122-10
QUALITY DRY CLEANERS	1229 SHEFFIELD AVE	140-12
YINGLING CLEANERS	9201 WICKER AVE	163-15

## EXECUTIVE SUMMARY

**IN BROWNFIELDS:** >A brownfield site is an industrial or commercial property that is abandoned, inactive, or underutilized, on which expansion or redevelopment is complicated due to the actual or perceived environmental contamination.

A review of the IN BROWNFIELDS list, as provided by EDR, and dated 12/01/2014 has revealed that there are 6 IN BROWNFIELDS sites within the searched area.

<u>Site</u>	<u>Address</u>	<u>Map ID</u>
<b>POLISH ARMY VETERANS ASSOCIATI</b>	<b>241-243 GOSTLIN ST</b>	<b>35-5</b>
MASONIC TEMPLE (F)	45 MUENICH CT	79-8
<b>BOHLING DODGE</b>	<b>222 DOUGLAS ST</b>	<b>87-8</b>
PROPOSED CVS STORE 10259	244 FAGEN ST	150-12,14
STANDARD OIL STATION (F)	GETTLER ST & US HWY 30	152-14
<b>CLARK OIL &amp; REFINING #1080</b>	<b>2102 HART ST</b>	<b>152-14</b>

**IL BROWNFIELDS:** The Illinois Municipal Brownfields Redevelopment Grant Program (MBRGP) offers grants worth a maximum of \$240,000 each to municipalities to assist in site investigation activities, development of cleanup , objectives and performance of cleanup activities. Brownfields are abandoned or underused industrial and/or commercial properties that are contaminated (or thought to be contaminated) and have an active . potential for redevelopment

A review of the IL BROWNFIELDS list, as provided by EDR, and dated 12/01/2014 has revealed that there is 1 IL BROWNFIELDS site within the searched area.

<u>Site</u>	<u>Address</u>	<u>Map ID</u>
<b>GAWLINSKI SERVICE STATION</b>	<b>696 STATE LINE RD.</b>	<b>81-8</b>

**IN AIRS:** Current permitted sources and emissions inventory information.

A review of the IN AIRS list, as provided by EDR, and dated 04/14/2014 has revealed that there are 3 IN AIRS sites within the searched area.

<u>Site</u>	<u>Address</u>	<u>Map ID</u>
<b>CALUMET FLEXICORE CORP</b>	<b>24 MARBLE ST</b>	<b>47-5</b>
<b>ST MARGARET HOSPITAL</b>	<b>5454 HOHMAN AVE</b>	<b>87-8</b>
<b>DAVES MOBIL STATION</b>	<b>1305 SHEFFIELD AVE</b>	<b>142-12</b>

**IL AIRS:** A listing of air permits and emissions information.

A review of the IL AIRS list, as provided by EDR, and dated 04/14/2014 has revealed that there are 3 IL AIRS sites within the searched area.

<u>Site</u>	<u>Address</u>	<u>Map ID</u>
<b>ROMAN ADHESIVES INC</b>	<b>824 STATE ST</b>	<b>53-5,8</b>
<b>DYNAGEL INC</b>	<b>10 WENTWORTH AVE</b>	<b>62-5,8</b>
<b>SEARS</b>	<b>2 RIVER OAKS DR.</b>	<b>108-8</b>

## EXECUTIVE SUMMARY

IN TIER 2: A listing of facilities which store or manufacture hazardous materials that submit a chemical inventory report.

A review of the IN TIER 2 list, as provided by EDR, and dated 12/31/2013 has revealed that there are 2 IN TIER 2 sites within the searched area.

<u>Site</u>	<u>Address</u>	<u>Map ID</u>
<b>PEPSI AMERICAS SPEEDWAY 8316</b>	<b>9300 CALUMET AVE 630 JOLIET ST</b>	<b>128-10 154-14</b>

IL TIER 2: A listing of facilities which store or manufacture hazardous materials and submit a chemical inventory report.

A review of the IL TIER 2 list, as provided by EDR, and dated 12/31/2013 has revealed that there is 1 IL TIER 2 site within the searched area.

<u>Site</u>	<u>Address</u>	<u>Map ID</u>
<b>CALUMET LUBRICANTS CO., L. P.,</b>	<b>14000 MACKINAW AVE.</b>	<b>25-5</b>

IN SCP: The goals for the State Cleanup Section are to mitigate risk to human health and the environment.

A review of the IN SCP list, as provided by EDR, and dated 12/01/2014 has revealed that there are 12 IN SCP sites within the searched area.

<u>Site</u>	<u>Address</u>	<u>Map ID</u>
<b>PORTER'S CLEANERS</b>	<b>4524 HOHMAN AVE</b>	<b>37-5</b>
<b>HAMMOND PUBLIC LIBRARY</b>	<b>570 STATE STREET</b>	<b>80-8</b>
<b>F&amp;H PROPERTIES</b>	<b>430 RUSSELL ST.</b>	<b>82-8</b>
<b>RODRIGUEZ</b>	<b>730 FAYETTE</b>	<b>90-8</b>
<b>BEALL STREET</b>	<b>5510 BEALL STREET</b>	<b>90-8</b>
OPEN DOOR 2	6043 S HOHMAN AVE	97-8
<b>DYER CONSTRUCTION CO INC</b>	<b>1716 SHEFFIELD AVE</b>	<b>145-12</b>
DYER VAULT CO.	1750 SHEFFIELD AVE	145-12
<b>DYER WASTEWATER TREATMENT PLAN</b>	<b>518 EDMOND DRIVE</b>	<b>146-12</b>
<b>CLARK STATION</b>	<b>9225 WICKER AVE</b>	<b>164-15,17</b>
<b>AT&amp;T ST. JOHN</b>	<b>11081 93RD ST.</b>	<b>166-17</b>
<b>K MART STORE 7474</b>	<b>9550 WICKER AVE</b>	<b>168-17</b>

IN OISC: Restricted use pesticide dealers and pesticide & fertilizer applicators.

A review of the IN OISC list, as provided by EDR, and dated 09/22/2014 has revealed that there are 5 IN OISC sites within the searched area.

<u>Site</u>	<u>Address</u>	<u>Map ID</u>
HAMMOND ACADEMY OF SCIENCE & T Not reported	33 MEUNICH COURT 7048 HOHMAN AVE	79-8 114-8
RAPID PEST SOLUTIONS INC	32 RIDGE RD	135-12
PEOPLES CHOICE HOME INSPECTION	9231 WICKER AVE STE 1	164-15,17
<b>ST JOHN DEPT OF PUBLIC WORKS</b>	<b>9350 HACK ST</b>	<b>167-17</b>



## EXECUTIVE SUMMARY

### **EDR PROPRIETARY RECORDS**

EDR MGP: The EDR Proprietary Manufactured Gas Plant Database includes records of coal gas plants (manufactured gas plants) compiled by EDR's researchers. Manufactured gas sites were used in the United States from the 1800's to 1950's to produce a gas that could be distributed and used as fuel. These plants used whale oil, rosin, coal, or a mixture of coal, oil, and water that also produced a significant amount of waste. Many of the byproducts of the gas production, such as coal tar (oily waste containing volatile and non-volatile chemicals), sludges, oils and other compounds are potentially hazardous to human health and the environment. The byproduct from this process was frequently disposed of directly at the plant site and can remain or spread slowly, serving as a continuous source of soil and groundwater contamination.

A review of the EDR MGP list, as provided by EDR, has revealed that there is 1 EDR MGP site within the searched area.

<u>Site</u>	<u>Address</u>	<u>Map ID</u>
NIPSCO HAMMOND MGP	WILCOX AND HOHMAN	63-5,8

EDR US Hist Auto Stat: EDR has searched selected national collections of business directories and has collected listings of potential gas station/filling station/service station sites that were available to EDR researchers. EDR's review was limited to those categories of sources that might, in EDR's opinion, include gas station/filling station/service station establishments. The categories reviewed included, but were not limited to gas, gas station, gasoline station, filling station, auto, automobile repair, auto service station, service station, etc. This database falls within a category of information EDR classifies as "High Risk Historical Records", or HRHR. EDR's HRHR effort presents unique and sometimes proprietary data about past sites and operations that typically create environmental concerns, but may not show up in current government records searches.

A review of the EDR US Hist Auto Stat list, as provided by EDR, has revealed that there are 42 EDR US Hist Auto Stat sites within the searched area.

<u>Site</u>	<u>Address</u>	<u>Map ID</u>
Not reported	13901 S BURNHAM AVE	24-5
Not reported	25 GOSTLIN ST	34-5
Not reported	25 E MARBLE ST	47-5
Not reported	711 STATE ST	55-5,8
Not reported	548 STATE ST	60-5,8
Not reported	547 STATE ST	60-5,8
Not reported	339 STATE ST	62-8
Not reported	5004 S HOHMAN AVE	63-8
Not reported	5004 HOHMAN AVE	63-8
Not reported	100 E STATE ST	66-8
Not reported	100 STATE ST	66-8
Not reported	5135 S HOHMAN AVE	71-8
Not reported	489 E FAYETTE ST	82-8
Not reported	5603 S HOHMAN AVE	91-8
Not reported	5603 HOHMAN AVE	91-8
Not reported	5604 HOHMAN AVE	91-8
Not reported	5720 HOHMAN AVE	92-8
Not reported	5720 S HOHMAN AVE	92-8
Not reported	411 CONKEY ST	101-8
Not reported	435 CONKEY ST	101-8
Not reported	422 CONKEY ST	101-8
Not reported	518 CONKEY ST	103-8
Not reported	220 165TH ST	109-8

## EXECUTIVE SUMMARY

<u>Site</u>	<u>Address</u>	<u>Map ID</u>
Not reported	6505 HOHMAN AVE	110-8
Not reported	432 169TH ST	112-8
Not reported	6922 HARRISON AVE	112-8
Not reported	6906 HOHMAN AVE	113-8
Not reported	6923 HOHMAN AVE	113-8
Not reported	7344 HARRISON AVE	117-10
Not reported	323 RIDGE RD	121-10
Not reported	444 RIDGE RD	122-10
Not reported	519 SOUTH ST	124-10
Not reported	490 45TH AVE	130-10
Not reported	548 JACKSON AVE	137-12
Not reported	1225 SHEFFIELD AVE	140-12
Not reported	1240 SHEFFIELD AVE	140-12
Not reported	610 212TH PL	141-12
Not reported	420 MATTESON ST	145-12
Not reported	1950 HART ST	148-12,14
Not reported	2013 CLARK RD	151-14
Not reported	501 JOLIET ST	153-14
Not reported	2331 FOLIAGE LN	159-14,15

EDR US Hist Cleaners: EDR has searched selected national collections of business directories and has collected listings of potential dry cleaner sites that were available to EDR researchers. EDR's review was limited to those categories of sources that might, in EDR's opinion, include dry cleaning establishments. The categories reviewed included, but were not limited to dry cleaners, cleaners, laundry, laundromat, cleaning/laundry, wash & dry etc. This database falls within a category of information EDR classifies as "High Risk Historical Records", or HRHR. EDR's HRHR effort presents unique and sometimes proprietary data about past sites and operations that typically create environmental concerns, but may not show up in current government records searches.

A review of the EDR US Hist Cleaners list, as provided by EDR, has revealed that there are 10 EDR US Hist Cleaners sites within the searched area.

<u>Site</u>	<u>Address</u>	<u>Map ID</u>
Not reported	2318 E 142ND ST	28-5
Not reported	224 VINE ST	111-8
Not reported	550 173RD ST	115-8,10
Not reported	428 173RD ST	116-8,10
Not reported	437 RIDGE RD	122-10
Not reported	921 SHEFFIELD AVE	138-12
Not reported	1824 HART ST	147-12
Not reported	706 JOLIET ST	155-14
Not reported	9201 WICKER AVE	163-15
Not reported	9203 WICKER AVE	163-15

## EXECUTIVE SUMMARY

IN RGA LUST: The EDR Recovered Government Archive Leaking Underground Storage Tank database provides a list of LUST incidents derived from historical databases and includes many records that no longer appear in current government lists. Compiled from Records formerly available from the Department of Environmental Management in Indiana.

A review of the IN RGA LUST list, as provided by EDR, has revealed that there are 3 IN RGA LUST sites within the searched area.

<u>Site</u>	<u>Address</u>	<u>Map ID</u>
DEPARTMENT OF PUBLIC WORKS	508 FISHER ST	126-10
MUNSTER PUBLIC WORKS	508 FISHER ST	126-10
MUNSTER FIRE STATION #2	550 FISHER ST	126-10

## **EXECUTIVE SUMMARY**

Please refer to the end of the findings report for unmapped orphan sites due to poor or inadequate address information.

## **Section 1**

# **Overview and Key Map**

# Overview Map

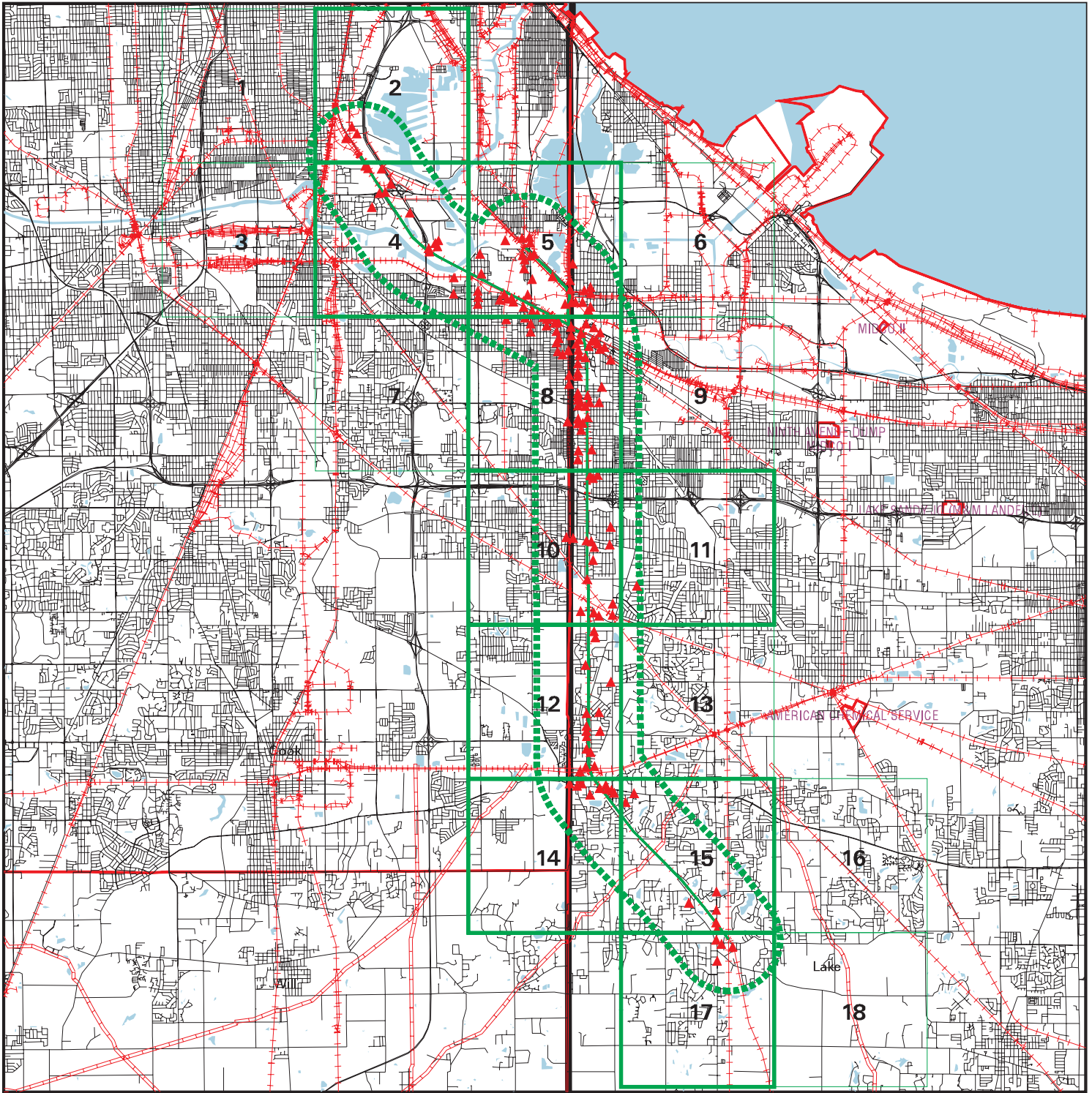


EDR DataMap® - Environmental Atlas

## NICTD Rail Project



# Key Map

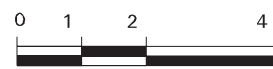


EDR DataMap® - Environmental Atlas

## NICTD Rail Project

### Legend

- |                         |                |                   |                 |              |
|-------------------------|----------------|-------------------|-----------------|--------------|
| Roads                   | Waterways      | Pipelines         | Water           | Listed Sites |
| Major Roads             | Railroads      | Fault Lines       | Superfund Sites |              |
| Contour Lines           | Study Boundary | Federal DOD Sites |                 |              |
| Indian Reservations BIA |                |                   |                 |              |



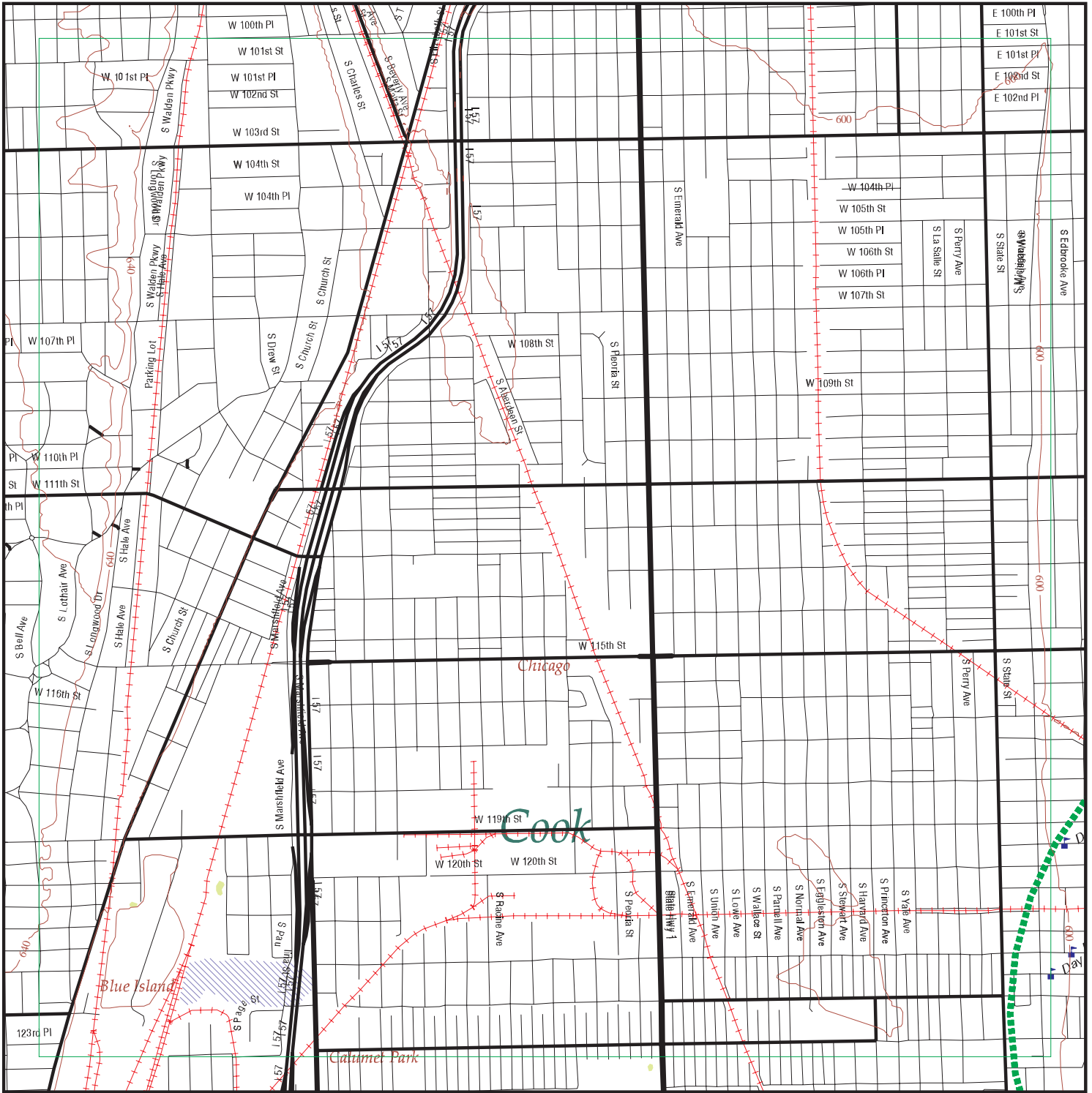
Scale in Miles

**Section 2**

**Focus Maps and  
Findings**



# Focus Map 1



EDR DataMap® - Environmental Atlas

## NICTD Rail Project

### Legend

- |                             |                    |                         |                 |                     |
|-----------------------------|--------------------|-------------------------|-----------------|---------------------|
| Roads                       | Waterways          | Pipelines               | Water           | Listed Sites        |
| Major Roads                 | Railroads          | Fault Lines             | Superfund Sites | Sensitive Receptors |
| Contour Lines               | Study Boundary     | Federal DOD Sites       |                 |                     |
| National Wetlands Inventory | 100-Yr Flood Zones | Indian Reservations BIA |                 |                     |



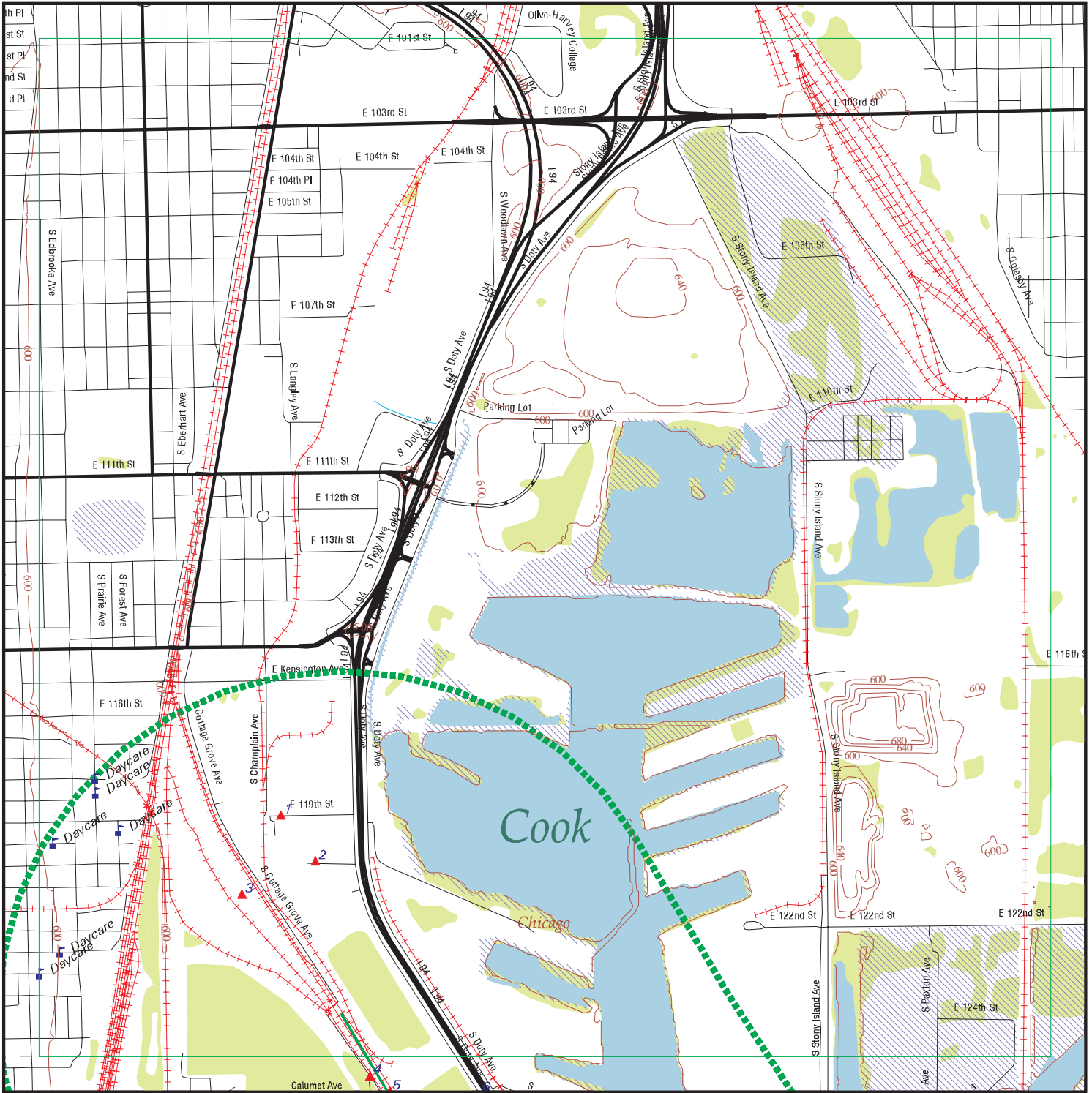
Scale in Miles

Count: 20 records

## FOCUS MAP 1 ORPHAN SUMMARY

City	EDR ID	Site Name	Site Address	Zip	Database(s)
BLUE ISLAND	1004694615	BLUE ISLAND CITY OF WATER DEPT	122ND AND HIGHLAND	60406	RCRA-CESQG
BLUE ISLAND	1016370580	NE MIXED-USE COMMERCIAL PARK: PARCEL G MARSHFIELD AVE	1650 123RD STREET	60406	US BROWNFIELDS, FINDS
BLUE ISLAND	1015733630	ILLINOIS BRICK CO YARD #22	123RD ST & CALIFORNIA AVE	60406	CERC-NFRAP
BLUE ISLAND	1003073091	DIVISION STREET BRIDGE MERCURY SPILL	2000 W. DIVISION STREET	60406	CERC-NFRAP
BLUE ISLAND	S105015149	CLARK BLUE ISLAND REFINERY	1300 S. KEDZIE	60406	SSU
CALUMET PARK	1000166385	CHICAGO COPPER AND CHEMICAL COMPANY	INTERSECTION OF WINCHESTER RD & 127 ST.	60643	CERCLIS
CALUMET PARK	U001964624	RACEWAY PK	SWC 130TH & ASHLAND	60643	UST
CALUMET PARK	S114005195	CALUMET SCHOOL DISTRICT 132	1440 WEST VERMONT AVENUE	60643	LUST, SPILLS
CHICAGO	1010563423	COM ED	103RD & VINCIENNES	60643	RCRA-SQG
CHICAGO	1003870122	ILLINOIS CENTRAL RR TRACKS	119TH STREET EAST IL CENTRAL TRACKS	60628	CERC-NFRAP
CHICAGO	1011862004	COMED MANHOLE	W 120TH & S HALSTED ST	60643	RCRA NonGen / NLR
CHICAGO	1002886378	US SCRAP	123RD & COTTAGE GROVE	60628	CERCLIS, CONSENT, PRP
CHICAGO	1002886490	METRO SANITARY DISTRICT #3	125TH STREET & DOTY AVENUE	60628	CERC-NFRAP
CHICAGO	1015742300	SHELL OIL PRODUCTS US	9502 S ASHLAND	60643	RCRA NonGen / NLR
CHICAGO	S107926349	LAKE CALUMET CLUSTER SITE	NORTH OF 122ND	60628	SSU
CHICAGO	S115516742	RESURRECTION PROJECT	2015 (2013-2019) SOUTH MORGAN STREET		RGA LUST
COOK COUNTY	M300002629	SILBRICO CORP	LA GRANGE PLANT		US MINES
DOLTON	1012178796	VENEZIA TRANSPORT SVCS INC	BISHOP FORD FWY & 130TH	60827	RCRA NonGen / NLR
RIVERDALE	S105427839	PM AG PROD. INC.	3550 SOUTH INDIANA AVE.	60827	LUST
RIVERDALE	S108414185	TWIN OUTDOOR THEATER	13701 S UNION AVE	60827	BROWNFIELDS

# Focus Map 2



EDR DataMap® - Environmental Atlas

## NICTD Rail Project

### Legend

- |                             |                    |                         |                 |                     |
|-----------------------------|--------------------|-------------------------|-----------------|---------------------|
| Roads                       | Waterways          | Pipelines               | Water           | Listed Sites        |
| Major Roads                 | Railroads          | Fault Lines             | Superfund Sites | Sensitive Receptors |
| Contour Lines               | Study Boundary     | Federal DOD Sites       |                 |                     |
| National Wetlands Inventory | 100-Yr Flood Zones | Indian Reservations BIA |                 |                     |



Scale in Miles

FOCUS MAP 2 SUMMARY

<u>Database</u>	<u>Total Plotted</u>
<b><u>FEDERAL RECORDS</u></b>	
NPL	0
Proposed NPL	0
Delisted NPL	0
NPL LIENS	0
CERCLIS	0
CERC-NFRAP	1
LIENS 2	0
CORRACTS	1
RCRA-TSDF	0
RCRA-LQG	0
RCRA-SQG	0
RCRA-CESQG	0
RCRA NonGen / NLR	2
US ENG CONTROLS	0
US INST CONTROL	0
ERNS	0
HMIRS	0
DOT OPS	0
US CDL	0
US BROWNFIELDS	0
DOD	0
FUDS	0
LUCIS	0
CONSENT	0
ROD	0
UMTRA	0
ODI	0
DEBRIS REGION 9	0
US MINES	0
TRIS	0
TSCA	0
FTTS	0
HIST FTTS	0
SSTS	0
ICIS	0
PADS	0
MLTS	0
RADINFO	0
FINDS	1
RAATS	1
RMP	0
US AIRS	0
LEAD SMELTERS	0
PCB TRANSFORMER	0
US HIST CDL	0
SCRD DRYCLEANERS	0
COAL ASH DOE	0
2020 COR ACTION	0

## FOCUS MAP 2 SUMMARY

<u>Database</u>	<u>Total Plotted</u>
PRP	0
EPA WATCH LIST	0
US FIN ASSUR	0
FEDERAL FACILITY	0
COAL ASH EPA	0
FEMA UST	0
<b><u>STATE AND LOCAL RECORDS</u></b>	
SSU	1
SWF/LF	1
UIC	0
NPDES	0
LUST	1
UST	0
SPILLS	0
DRYCLEANERS	0
BROWNFIELDS	0
CDL	0
AIRS	0
TIER 2	0
COAL ASH	0
<b><u>TRIBAL RECORDS</u></b>	
INDIAN RESERV	0
INDIAN ODI	0
INDIAN LUST	0
INDIAN UST	0
INDIAN VCP	0
<b><u>EDR PROPRIETARY RECORDS</u></b>	
EDR MGP	0
EDR US Hist Auto Stat	0
EDR US Hist Cleaners	0
RGA LUST	0
RGA HWS	0
RGA LF	0

**NOTES:**

Sites may be listed in more than one database

MAP FINDINGS  
FOCUS MAP 2

Map ID	Site	Database(s)	EPA ID Number
1	<b>INLAND METALS REFINING CO INC</b> <b>651 EAST 119</b> <b>CHICAGO, IL 60628</b>	<b>CERC-NFRAP</b> <b>CORRACTS</b> <b>RCRA NonGen / NLR</b> <b>RAATS</b> <b>SSU</b>	<b>1000151808</b> <b>ILD980503213</b>
	<p>CERC-NFRAP:</p> <p>Site ID: 0500577</p> <p>Federal Facility: Not a Federal Facility</p> <p>NPL Status: Not on the NPL</p> <p>Non NPL Status: NFRAP-Site does not qualify for the NPL based on existing information</p> <p>CERCLIS-NFRAP Site Alias Name(s):</p> <p>Alias Name: INLAND METAL REFINING CO INC</p> <p>Alias Address: 651 E 119TH ST CHICAGO, IL 60628</p> <p>CERCLIS-NFRAP Assessment History:</p> <p>Action: DISCOVERY</p> <p>Date Started: / /</p> <p>Date Completed: 09/01/80</p> <p>Priority Level: Not reported</p> <p>Action: PRELIMINARY ASSESSMENT</p> <p>Date Started: / /</p> <p>Date Completed: 05/16/85</p> <p>Priority Level: Higher priority for further assessment</p> <p>Action: SITE INSPECTION</p> <p>Date Started: / /</p> <p>Date Completed: 09/23/86</p> <p>Priority Level: NFRAP-Site does not qualify for the NPL based on existing information</p> <p>Action: HAZARD RANKING SYSTEM PACKAGE</p> <p>Date Started: / /</p> <p>Date Completed: 09/23/86</p> <p>Priority Level: NFRAP-Site does not qualify for the NPL based on existing information</p> <p>Action: ARCHIVE SITE</p> <p>Date Started: / /</p> <p>Date Completed: 10/31/91</p> <p>Priority Level: Not reported</p> <p>CORRACTS:</p> <p>EPA ID: ILD980503213</p> <p>EPA Region: 05</p> <p>Area Name: ENTIRE FACILITY</p> <p>Actual Date: 19870601</p> <p>Action: CA050 - RFA Completed</p> <p>NAICS Code(s): Not reported</p> <p>Original schedule date: Not reported</p> <p>Schedule end date: Not reported</p> <p>EPA ID: ILD980503213</p> <p>EPA Region: 05</p> <p>Area Name: ENTIRE FACILITY</p>		

MAP FINDINGS  
FOCUS MAP 2

Map ID	Site	Database(s)	EPA ID Number
--------	------	-------------	---------------

**INLAND METALS REFINING CO INC (Continued)**

**1000151808**

Actual Date: 19870601  
 Action: CA070YE - RFA Determination Of Need For An RFI, RFI is Necessary  
 NAICS Code(s): Not reported  
 Original schedule date: Not reported  
 Schedule end date: Not reported

EPA ID: ILD980503213  
 EPA Region: 05  
 Area Name: ENTIRE FACILITY  
 Actual Date: 19910927  
 Action: CA075ME - CA Prioritization, Facility or area was assigned a medium corrective action priority  
 NAICS Code(s): Not reported  
 Original schedule date: Not reported  
 Schedule end date: Not reported

**RCRA NonGen / NLR:**

Date form received by agency: 03/11/1992  
 Facility name: INLAND METALS REFINING CO INC  
 Facility address: 651 EAST 119  
 CHICAGO, IL 60628  
 EPA ID: ILD980503213  
 Contact: Not reported  
 Contact address: Not reported  
 Not reported  
 Contact country: Not reported  
 Contact telephone: Not reported  
 Contact email: Not reported  
 EPA Region: 05  
 Land type: Facility is not located on Indian land. Additional information is not known.  
 Classification: Non-Generator  
 Description: Handler: Non-Generators do not presently generate hazardous waste

**Owner/Operator Summary:**

Owner/operator name: NAME NOT REPORTED  
 Owner/operator address: ADDRESS NOT REPORTED  
 CITY NOT REPORTED, AK 99998  
 Owner/operator country: Not reported  
 Owner/operator telephone: (312) 555-1212  
 Legal status: Private  
 Owner/Operator Type: Operator  
 Owner/Op start date: Not reported  
 Owner/Op end date: Not reported

Owner/operator name: NAME NOT REPORTED  
 Owner/operator address: ADDRESS NOT REPORTED  
 CITY NOT REPORTED, AK 99998  
 Owner/operator country: Not reported  
 Owner/operator telephone: (312) 555-1212  
 Legal status: Private  
 Owner/Operator Type: Owner  
 Owner/Op start date: Not reported  
 Owner/Op end date: Not reported

Handler accessibility indicator: Transferred to the program or state equivalent.

MAP FINDINGS  
FOCUS MAP 2

Map ID      Site      Database(s)      EPA ID Number

---

**INLAND METALS REFINING CO INC (Continued)**

**1000151808**

Handler Activities Summary:

U.S. importer of hazardous waste: No  
Mixed waste (haz. and radioactive): No  
Recycler of hazardous waste: No  
Transporter of hazardous waste: No  
Treater, storer or disposer of HW: Yes  
Underground injection activity: No  
On-site burner exemption: No  
Furnace exemption: No  
Used oil fuel burner: No  
Used oil processor: No  
User oil refiner: No  
Used oil fuel marketer to burner: No  
Used oil Specification marketer: No  
Used oil transfer facility: No  
Used oil transporter: No

Historical Generators:

Date form received by agency: 03/11/1992  
Site name: INLAND METALS REFINING CO INC  
Classification: Not a generator, verified

Date form received by agency: 11/19/1980  
Site name: INLAND METALS REFINING CO INC  
Classification: Not a generator, verified

Date form received by agency: 09/30/1980  
Site name: INLAND METALS REFINING CO INC  
Classification: Not a generator, verified

Hazardous Waste Summary:

Waste code: D000  
Waste name: Not Defined

Waste code: D008  
Waste name: LEAD

Waste code: K069  
Waste name: EMISSION CONTROL DUST/SLUDGE FROM SECONDARY LEAD SMELTING. (NOTE: THIS LISTING IS STAYED ADMINISTRATIVELY FOR SLUDGE GENERATED FROM SECONDARY ACID SCRUBBER SYSTEMS. THE STAY WILL REMAIN IN EFFECT UNTIL FURTHER ADMINISTRATIVE ACTION IS TAKEN. IF EPA TAKES FURTHER ACTION EFFECTING THIS STAY, EPA WILL PUBLISH A NOTICE OF THE ACTION IN THE FEDERAL REGISTER.

Waste code: D008  
Waste name: LEAD

Corrective Action Summary:

Event date: 06/01/1987  
Event: RFA Completed

Event date: 06/01/1987  
Event: RFA Determination Of Need For An RFI, RFI is Necessary;



MAP FINDINGS  
FOCUS MAP 2

Map ID	Site	Database(s)	EPA ID Number
--------	------	-------------	---------------

**INLAND METALS REFINING CO INC (Continued)**

**1000151808**

Event date: 09/27/1991  
Event: CA Prioritization, Facility or area was assigned a medium corrective action priority.

Facility Has Received Notices of Violations:

Regulation violated: SR - 725.152(a)  
Area of violation: TSD - Contingency Plan and Emergency Procedures  
Date violation determined: 10/18/1988  
Date achieved compliance: 02/10/1993  
Violation lead agency: State  
Enforcement action: STATE RCRA/REFER TO STATE SUPERF/REMEDIATION  
Enforcement action date: 02/10/1993  
Enf. disposition status: Not reported  
Enf. disp. status date: Not reported  
Enforcement lead agency: State  
Proposed penalty amount: Not reported  
Final penalty amount: Not reported  
Paid penalty amount: Not reported

Regulation violated: SR - 725.115(c)  
Area of violation: TSD - General Facility Standards  
Date violation determined: 10/18/1988  
Date achieved compliance: 02/10/1993  
Violation lead agency: State  
Enforcement action: VIOLATION NOTICE (VN)  
Enforcement action date: 05/03/1989  
Enf. disposition status: Not reported  
Enf. disp. status date: Not reported  
Enforcement lead agency: State  
Proposed penalty amount: Not reported  
Final penalty amount: Not reported  
Paid penalty amount: Not reported

Regulation violated: SR - 725.242(a)  
Area of violation: TSD - Financial Requirements  
Date violation determined: 10/18/1988  
Date achieved compliance: 02/10/1993  
Violation lead agency: State  
Enforcement action: VIOLATION NOTICE (VN)  
Enforcement action date: 05/03/1989  
Enf. disposition status: Not reported  
Enf. disp. status date: Not reported  
Enforcement lead agency: State  
Proposed penalty amount: Not reported  
Final penalty amount: Not reported  
Paid penalty amount: Not reported

Regulation violated: SR - 725.242(a)  
Area of violation: TSD - Financial Requirements  
Date violation determined: 10/18/1988  
Date achieved compliance: 02/10/1993  
Violation lead agency: State  
Enforcement action: STATE RCRA/REFER TO STATE SUPERF/REMEDIATION  
Enforcement action date: 02/10/1993  
Enf. disposition status: Not reported  
Enf. disp. status date: Not reported  
Enforcement lead agency: State

MAP FINDINGS  
FOCUS MAP 2

Map ID	Site	Database(s)	EPA ID Number
--------	------	-------------	---------------

**INLAND METALS REFINING CO INC (Continued)**

**1000151808**

Proposed penalty amount: Not reported  
Final penalty amount: Not reported  
Paid penalty amount: Not reported

Regulation violated: SR - 725.115(c)  
Area of violation: TSD - General Facility Standards  
Date violation determined: 10/18/1988  
Date achieved compliance: 02/10/1993  
Violation lead agency: State  
Enforcement action: STATE RCRA/REFER TO STATE SUPERF/REMEDIA  
Enforcement action date: 02/10/1993  
Enf. disposition status: Not reported  
Enf. disp. status date: Not reported  
Enforcement lead agency: State  
Proposed penalty amount: Not reported  
Final penalty amount: Not reported  
Paid penalty amount: Not reported

Regulation violated: SR - 722.134(c)  
Area of violation: Generators - Pre-transport  
Date violation determined: 10/18/1988  
Date achieved compliance: 02/10/1993  
Violation lead agency: State  
Enforcement action: VIOLATION NOTICE (VN)  
Enforcement action date: 05/03/1989  
Enf. disposition status: Not reported  
Enf. disp. status date: Not reported  
Enforcement lead agency: State  
Proposed penalty amount: Not reported  
Final penalty amount: Not reported  
Paid penalty amount: Not reported

Regulation violated: SR - 725.152(a)  
Area of violation: TSD - Contingency Plan and Emergency Procedures  
Date violation determined: 10/18/1988  
Date achieved compliance: 02/10/1993  
Violation lead agency: State  
Enforcement action: VIOLATION NOTICE (VN)  
Enforcement action date: 05/03/1989  
Enf. disposition status: Not reported  
Enf. disp. status date: Not reported  
Enforcement lead agency: State  
Proposed penalty amount: Not reported  
Final penalty amount: Not reported  
Paid penalty amount: Not reported

Regulation violated: SR - 722.134(c)  
Area of violation: Generators - Pre-transport  
Date violation determined: 10/18/1988  
Date achieved compliance: 02/10/1993  
Violation lead agency: State  
Enforcement action: STATE RCRA/REFER TO STATE SUPERF/REMEDIA  
Enforcement action date: 02/10/1993  
Enf. disposition status: Not reported  
Enf. disp. status date: Not reported  
Enforcement lead agency: State  
Proposed penalty amount: Not reported

MAP FINDINGS  
FOCUS MAP 2

Map ID Site Database(s) EPA ID Number

**INLAND METALS REFINING CO INC (Continued)**

**1000151808**

Final penalty amount: Not reported  
Paid penalty amount: Not reported

Regulation violated: SR - 703.121(a)  
Area of violation: TSD - General  
Date violation determined: 01/12/1988  
Date achieved compliance: 02/10/1993  
Violation lead agency: State  
Enforcement action: WRITTEN INFORMAL  
Enforcement action date: 03/08/1988  
Enf. disposition status: Not reported  
Enf. disp. status date: Not reported  
Enforcement lead agency: State  
Proposed penalty amount: Not reported  
Final penalty amount: Not reported  
Paid penalty amount: Not reported

Regulation violated: SR - 725.114(c)  
Area of violation: TSD - General Facility Standards  
Date violation determined: 01/12/1988  
Date achieved compliance: 02/10/1993  
Violation lead agency: State  
Enforcement action: VIOLATION NOTICE (VN)  
Enforcement action date: 05/03/1989  
Enf. disposition status: Not reported  
Enf. disp. status date: Not reported  
Enforcement lead agency: State  
Proposed penalty amount: Not reported  
Final penalty amount: Not reported  
Paid penalty amount: Not reported

Regulation violated: SR - 725.351  
Area of violation: TSD - Waste Pile Standards  
Date violation determined: 01/12/1988  
Date achieved compliance: 02/10/1993  
Violation lead agency: State  
Enforcement action: VIOLATION NOTICE (VN)  
Enforcement action date: 05/03/1989  
Enf. disposition status: Not reported  
Enf. disp. status date: Not reported  
Enforcement lead agency: State  
Proposed penalty amount: Not reported  
Final penalty amount: Not reported  
Paid penalty amount: Not reported

Regulation violated: SR - 725.353(a)  
Area of violation: TSD - Waste Pile Standards  
Date violation determined: 01/12/1988  
Date achieved compliance: 02/10/1993  
Violation lead agency: State  
Enforcement action: VIOLATION NOTICE (VN)  
Enforcement action date: 05/03/1989  
Enf. disposition status: Not reported  
Enf. disp. status date: Not reported  
Enforcement lead agency: State  
Proposed penalty amount: Not reported  
Final penalty amount: Not reported

MAP FINDINGS  
FOCUS MAP 2

Map ID      Site      Database(s)      EPA ID Number

---

**INLAND METALS REFINING CO INC (Continued)**

**1000151808**

Paid penalty amount:      Not reported

Regulation violated:      SR - 725.114(a/b)  
 Area of violation:      TSD - General Facility Standards  
 Date violation determined:      01/12/1988  
 Date achieved compliance:      02/10/1993  
 Violation lead agency:      State  
 Enforcement action:      VIOLATION NOTICE (VN)  
 Enforcement action date:      05/03/1989  
 Enf. disposition status:      Not reported  
 Enf. disp. status date:      Not reported  
 Enforcement lead agency:      State  
 Proposed penalty amount:      Not reported  
 Final penalty amount:      Not reported  
 Paid penalty amount:      Not reported

Regulation violated:      SR - 725.114(c)  
 Area of violation:      TSD - General Facility Standards  
 Date violation determined:      01/12/1988  
 Date achieved compliance:      02/10/1993  
 Violation lead agency:      State  
 Enforcement action:      WRITTEN INFORMAL  
 Enforcement action date:      03/08/1988  
 Enf. disposition status:      Not reported  
 Enf. disp. status date:      Not reported  
 Enforcement lead agency:      State  
 Proposed penalty amount:      Not reported  
 Final penalty amount:      Not reported  
 Paid penalty amount:      Not reported

Regulation violated:      SR - 725.137  
 Area of violation:      TSD - Preparedness and Prevention  
 Date violation determined:      01/12/1988  
 Date achieved compliance:      04/13/1990  
 Violation lead agency:      State  
 Enforcement action:      WRITTEN INFORMAL  
 Enforcement action date:      03/08/1988  
 Enf. disposition status:      Not reported  
 Enf. disp. status date:      Not reported  
 Enforcement lead agency:      State  
 Proposed penalty amount:      Not reported  
 Final penalty amount:      Not reported  
 Paid penalty amount:      Not reported

Regulation violated:      SR - 725.175  
 Area of violation:      TSD - Manifest/Records/Reporting  
 Date violation determined:      01/12/1988  
 Date achieved compliance:      02/10/1993  
 Violation lead agency:      State  
 Enforcement action:      VIOLATION NOTICE (VN)  
 Enforcement action date:      05/03/1989  
 Enf. disposition status:      Not reported  
 Enf. disp. status date:      Not reported  
 Enforcement lead agency:      State  
 Proposed penalty amount:      Not reported  
 Final penalty amount:      Not reported  
 Paid penalty amount:      Not reported

MAP FINDINGS  
FOCUS MAP 2

Map ID Site Database(s) EPA ID Number

---

**INLAND METALS REFINING CO INC (Continued)**

**1000151808**

Regulation violated: SR - 725.354  
Area of violation: TSD - Waste Pile Standards  
Date violation determined: 01/12/1988  
Date achieved compliance: 02/10/1993  
Violation lead agency: State  
Enforcement action: STATE RCRA/REFER TO STATE SUPERF/REMEDIATION  
Enforcement action date: 02/10/1993  
Enf. disposition status: Not reported  
Enf. disp. status date: Not reported  
Enforcement lead agency: State  
Proposed penalty amount: Not reported  
Final penalty amount: Not reported  
Paid penalty amount: Not reported

Regulation violated: SR - 703.121(b)  
Area of violation: TSD - General  
Date violation determined: 01/12/1988  
Date achieved compliance: 02/10/1993  
Violation lead agency: State  
Enforcement action: STATE RCRA/REFER TO STATE SUPERF/REMEDIATION  
Enforcement action date: 02/10/1993  
Enf. disposition status: Not reported  
Enf. disp. status date: Not reported  
Enforcement lead agency: State  
Proposed penalty amount: Not reported  
Final penalty amount: Not reported  
Paid penalty amount: Not reported

Regulation violated: SR - 725.151(a)  
Area of violation: TSD - Contingency Plan and Emergency Procedures  
Date violation determined: 01/12/1988  
Date achieved compliance: 02/10/1993  
Violation lead agency: State  
Enforcement action: VIOLATION NOTICE (VN)  
Enforcement action date: 05/03/1989  
Enf. disposition status: Not reported  
Enf. disp. status date: Not reported  
Enforcement lead agency: State  
Proposed penalty amount: Not reported  
Final penalty amount: Not reported  
Paid penalty amount: Not reported

Regulation violated: SR - 703.121(b)  
Area of violation: TSD - General  
Date violation determined: 01/12/1988  
Date achieved compliance: 02/10/1993  
Violation lead agency: State  
Enforcement action: VIOLATION NOTICE (VN)  
Enforcement action date: 05/03/1989  
Enf. disposition status: Not reported  
Enf. disp. status date: Not reported  
Enforcement lead agency: State  
Proposed penalty amount: Not reported  
Final penalty amount: Not reported  
Paid penalty amount: Not reported

Regulation violated: SR - 725.353(a)

MAP FINDINGS  
FOCUS MAP 2

Map ID Site Database(s) EPA ID Number

**INLAND METALS REFINING CO INC (Continued)**

**1000151808**

Area of violation: TSD - Waste Pile Standards  
 Date violation determined: 01/12/1988  
 Date achieved compliance: 02/10/1993  
 Violation lead agency: State  
 Enforcement action: STATE RCRA/REFER TO STATE SUPERF/REMEDIATION  
 Enforcement action date: 02/10/1993  
 Enf. disposition status: Not reported  
 Enf. disp. status date: Not reported  
 Enforcement lead agency: State  
 Proposed penalty amount: Not reported  
 Final penalty amount: Not reported  
 Paid penalty amount: Not reported

Regulation violated: SR - 725.153  
 Area of violation: TSD - Contingency Plan and Emergency Procedures  
 Date violation determined: 01/12/1988  
 Date achieved compliance: 02/10/1993  
 Violation lead agency: State  
 Enforcement action: VIOLATION NOTICE (VN)  
 Enforcement action date: 05/03/1989  
 Enf. disposition status: Not reported  
 Enf. disp. status date: Not reported  
 Enforcement lead agency: State  
 Proposed penalty amount: Not reported  
 Final penalty amount: Not reported  
 Paid penalty amount: Not reported

Regulation violated: SR - 725.153  
 Area of violation: TSD - Contingency Plan and Emergency Procedures  
 Date violation determined: 01/12/1988  
 Date achieved compliance: 02/10/1993  
 Violation lead agency: State  
 Enforcement action: WRITTEN INFORMAL  
 Enforcement action date: 03/08/1988  
 Enf. disposition status: Not reported  
 Enf. disp. status date: Not reported  
 Enforcement lead agency: State  
 Proposed penalty amount: Not reported  
 Final penalty amount: Not reported  
 Paid penalty amount: Not reported

Regulation violated: SR - 725.135  
 Area of violation: TSD - Preparedness and Prevention  
 Date violation determined: 01/12/1988  
 Date achieved compliance: 04/13/1990  
 Violation lead agency: State  
 Enforcement action: WRITTEN INFORMAL  
 Enforcement action date: 03/08/1988  
 Enf. disposition status: Not reported  
 Enf. disp. status date: Not reported  
 Enforcement lead agency: State  
 Proposed penalty amount: Not reported  
 Final penalty amount: Not reported  
 Paid penalty amount: Not reported

Regulation violated: SR - 725.175  
 Area of violation: TSD - Manifest/Records/Reporting

MAP FINDINGS  
FOCUS MAP 2

Map ID	Site	Database(s)	EPA ID Number
--------	------	-------------	---------------

**INLAND METALS REFINING CO INC (Continued)**

**1000151808**

Date violation determined: 01/12/1988  
 Date achieved compliance: 02/10/1993  
 Violation lead agency: State  
 Enforcement action: WRITTEN INFORMAL  
 Enforcement action date: 03/08/1988  
 Enf. disposition status: Not reported  
 Enf. disp. status date: Not reported  
 Enforcement lead agency: State  
 Proposed penalty amount: Not reported  
 Final penalty amount: Not reported  
 Paid penalty amount: Not reported

Regulation violated: SR - 703.121(a)  
 Area of violation: TSD - General  
 Date violation determined: 01/12/1988  
 Date achieved compliance: 02/10/1993  
 Violation lead agency: State  
 Enforcement action: VIOLATION NOTICE (VN)  
 Enforcement action date: 05/03/1989  
 Enf. disposition status: Not reported  
 Enf. disp. status date: Not reported  
 Enforcement lead agency: State  
 Proposed penalty amount: Not reported  
 Final penalty amount: Not reported  
 Paid penalty amount: Not reported

Regulation violated: SR - 725.114(a/b)  
 Area of violation: TSD - General Facility Standards  
 Date violation determined: 01/12/1988  
 Date achieved compliance: 02/10/1993  
 Violation lead agency: State  
 Enforcement action: WRITTEN INFORMAL  
 Enforcement action date: 03/08/1988  
 Enf. disposition status: Not reported  
 Enf. disp. status date: Not reported  
 Enforcement lead agency: State  
 Proposed penalty amount: Not reported  
 Final penalty amount: Not reported  
 Paid penalty amount: Not reported

Regulation violated: SR - 725.242(b)  
 Area of violation: TSD - Financial Requirements  
 Date violation determined: 11/19/1987  
 Date achieved compliance: 02/10/1993  
 Violation lead agency: State  
 Enforcement action: STATE RCRA/REFER TO STATE SUPERF/REMEDIA  
 Enforcement action date: 02/10/1993  
 Enf. disposition status: Not reported  
 Enf. disp. status date: Not reported  
 Enforcement lead agency: State  
 Proposed penalty amount: Not reported  
 Final penalty amount: Not reported  
 Paid penalty amount: Not reported

Regulation violated: SR - 724.251  
 Area of violation: TSD - Financial Requirements  
 Date violation determined: 11/19/1987

MAP FINDINGS  
FOCUS MAP 2

Map ID Site Database(s) EPA ID Number

**INLAND METALS REFINING CO INC (Continued)**

**1000151808**

Date achieved compliance: 02/10/1993  
Violation lead agency: State  
Enforcement action: VIOLATION NOTICE (VN)  
Enforcement action date: 01/19/1988  
Enf. disposition status: Not reported  
Enf. disp. status date: Not reported  
Enforcement lead agency: State  
Proposed penalty amount: Not reported  
Final penalty amount: Not reported  
Paid penalty amount: Not reported

Regulation violated: SR - 724.251  
Area of violation: TSD - Financial Requirements  
Date violation determined: 11/19/1987  
Date achieved compliance: 02/10/1993  
Violation lead agency: State  
Enforcement action: WRITTEN INFORMAL  
Enforcement action date: 12/01/1987  
Enf. disposition status: Not reported  
Enf. disp. status date: Not reported  
Enforcement lead agency: State  
Proposed penalty amount: Not reported  
Final penalty amount: Not reported  
Paid penalty amount: Not reported

Regulation violated: SR - 725.244(b)  
Area of violation: TSD - Financial Requirements  
Date violation determined: 11/19/1987  
Date achieved compliance: 02/10/1993  
Violation lead agency: State  
Enforcement action: WRITTEN INFORMAL  
Enforcement action date: 12/01/1987  
Enf. disposition status: Not reported  
Enf. disp. status date: Not reported  
Enforcement lead agency: State  
Proposed penalty amount: Not reported  
Final penalty amount: Not reported  
Paid penalty amount: Not reported

Regulation violated: SR - 725.244(b)  
Area of violation: TSD - Financial Requirements  
Date violation determined: 11/19/1987  
Date achieved compliance: 02/10/1993  
Violation lead agency: State  
Enforcement action: STATE RCRA/REFER TO STATE SUPERF/REMEDIATION  
Enforcement action date: 02/10/1993  
Enf. disposition status: Not reported  
Enf. disp. status date: Not reported  
Enforcement lead agency: State  
Proposed penalty amount: Not reported  
Final penalty amount: Not reported  
Paid penalty amount: Not reported

Regulation violated: SR - 724.251  
Area of violation: TSD - Financial Requirements  
Date violation determined: 11/19/1987  
Date achieved compliance: 02/10/1993



MAP FINDINGS  
FOCUS MAP 2

Map ID      Site      Database(s)      EPA ID Number

---

**INLAND METALS REFINING CO INC (Continued)**

**1000151808**

Violation lead agency: State  
Enforcement action: STATE RCRA/REFER TO STATE SUPERF/REMEDIA  
Enforcement action date: 02/10/1993  
Enf. disposition status: Not reported  
Enf. disp. status date: Not reported  
Enforcement lead agency: State  
Proposed penalty amount: Not reported  
Final penalty amount: Not reported  
Paid penalty amount: Not reported

Regulation violated: SR - 725.243  
Area of violation: TSD - Financial Requirements  
Date violation determined: 11/19/1987  
Date achieved compliance: 02/10/1993  
Violation lead agency: State  
Enforcement action: STATE RCRA/REFER TO STATE SUPERF/REMEDIA  
Enforcement action date: 02/10/1993  
Enf. disposition status: Not reported  
Enf. disp. status date: Not reported  
Enforcement lead agency: State  
Proposed penalty amount: Not reported  
Final penalty amount: Not reported  
Paid penalty amount: Not reported

Regulation violated: SR - 725.243(a)(2)  
Area of violation: TSD - Financial Requirements  
Date violation determined: 11/19/1987  
Date achieved compliance: 02/10/1993  
Violation lead agency: State  
Enforcement action: VIOLATION NOTICE (VN)  
Enforcement action date: 01/19/1988  
Enf. disposition status: Not reported  
Enf. disp. status date: Not reported  
Enforcement lead agency: State  
Proposed penalty amount: Not reported  
Final penalty amount: Not reported  
Paid penalty amount: Not reported

Regulation violated: SR - 724.244(a)  
Area of violation: TSD - Financial Requirements  
Date violation determined: 11/19/1987  
Date achieved compliance: 02/10/1993  
Violation lead agency: State  
Enforcement action: STATE RCRA/REFER TO STATE SUPERF/REMEDIA  
Enforcement action date: 02/10/1993  
Enf. disposition status: Not reported  
Enf. disp. status date: Not reported  
Enforcement lead agency: State  
Proposed penalty amount: Not reported  
Final penalty amount: Not reported  
Paid penalty amount: Not reported

Regulation violated: SR - 724.244(a)  
Area of violation: TSD - Financial Requirements  
Date violation determined: 11/19/1987  
Date achieved compliance: 02/10/1993  
Violation lead agency: State

MAP FINDINGS  
FOCUS MAP 2

Map ID Site Database(s) EPA ID Number

**INLAND METALS REFINING CO INC (Continued)**

**1000151808**

Enforcement action: WRITTEN INFORMAL  
Enforcement action date: 12/01/1987  
Enf. disposition status: Not reported  
Enf. disp. status date: Not reported  
Enforcement lead agency: State  
Proposed penalty amount: Not reported  
Final penalty amount: Not reported  
Paid penalty amount: Not reported

Regulation violated: SR - 725.243  
Area of violation: TSD - Financial Requirements  
Date violation determined: 11/19/1987  
Date achieved compliance: 02/10/1993  
Violation lead agency: State  
Enforcement action: VIOLATION NOTICE (VN)  
Enforcement action date: 01/19/1988  
Enf. disposition status: Not reported  
Enf. disp. status date: Not reported  
Enforcement lead agency: State  
Proposed penalty amount: Not reported  
Final penalty amount: Not reported  
Paid penalty amount: Not reported

Regulation violated: SR - 725.243(a)(2)  
Area of violation: TSD - Financial Requirements  
Date violation determined: 11/19/1987  
Date achieved compliance: 02/10/1993  
Violation lead agency: State  
Enforcement action: WRITTEN INFORMAL  
Enforcement action date: 12/01/1987  
Enf. disposition status: Not reported  
Enf. disp. status date: Not reported  
Enforcement lead agency: State  
Proposed penalty amount: Not reported  
Final penalty amount: Not reported  
Paid penalty amount: Not reported

Regulation violated: SR - 725.247(b)  
Area of violation: TSD - Financial Requirements  
Date violation determined: 11/19/1987  
Date achieved compliance: 02/10/1993  
Violation lead agency: State  
Enforcement action: STATE RCRA/REFER TO STATE SUPERF/REMEDIATION  
Enforcement action date: 02/10/1993  
Enf. disposition status: Not reported  
Enf. disp. status date: Not reported  
Enforcement lead agency: State  
Proposed penalty amount: Not reported  
Final penalty amount: Not reported  
Paid penalty amount: Not reported

Regulation violated: SR - 725.247(b)  
Area of violation: TSD - Financial Requirements  
Date violation determined: 11/19/1987  
Date achieved compliance: 02/10/1993  
Violation lead agency: State  
Enforcement action: WRITTEN INFORMAL

MAP FINDINGS  
FOCUS MAP 2

Map ID      Site      Database(s)      EPA ID Number

---

**INLAND METALS REFINING CO INC (Continued)**

**1000151808**

Enforcement action date: 12/01/1987  
Enf. disposition status: Not reported  
Enf. disp. status date: Not reported  
Enforcement lead agency: State  
Proposed penalty amount: Not reported  
Final penalty amount: Not reported  
Paid penalty amount: Not reported

Regulation violated: SR - 725.243(a)(2)  
Area of violation: TSD - Financial Requirements  
Date violation determined: 11/19/1987  
Date achieved compliance: 02/10/1993  
Violation lead agency: State  
Enforcement action: STATE RCRA/REFER TO STATE SUPERF/REMEDIATION  
Enforcement action date: 02/10/1993  
Enf. disposition status: Not reported  
Enf. disp. status date: Not reported  
Enforcement lead agency: State  
Proposed penalty amount: Not reported  
Final penalty amount: Not reported  
Paid penalty amount: Not reported

Regulation violated: SR - 725.242(b)  
Area of violation: TSD - Financial Requirements  
Date violation determined: 11/19/1987  
Date achieved compliance: 02/10/1993  
Violation lead agency: State  
Enforcement action: WRITTEN INFORMAL  
Enforcement action date: 12/01/1987  
Enf. disposition status: Not reported  
Enf. disp. status date: Not reported  
Enforcement lead agency: State  
Proposed penalty amount: Not reported  
Final penalty amount: Not reported  
Paid penalty amount: Not reported

Regulation violated: SR - 725.242(b)  
Area of violation: TSD - Financial Requirements  
Date violation determined: 11/19/1987  
Date achieved compliance: 02/10/1993  
Violation lead agency: State  
Enforcement action: VIOLATION NOTICE (VN)  
Enforcement action date: 01/19/1988  
Enf. disposition status: Not reported  
Enf. disp. status date: Not reported  
Enforcement lead agency: State  
Proposed penalty amount: Not reported  
Final penalty amount: Not reported  
Paid penalty amount: Not reported

Regulation violated: SR - 724.244(a)  
Area of violation: TSD - Financial Requirements  
Date violation determined: 11/19/1987  
Date achieved compliance: 02/10/1993  
Violation lead agency: State  
Enforcement action: VIOLATION NOTICE (VN)  
Enforcement action date: 01/19/1988

MAP FINDINGS  
FOCUS MAP 2

Map ID Site Database(s) EPA ID Number

**INLAND METALS REFINING CO INC (Continued)**

**1000151808**

Enf. disposition status: Not reported  
 Enf. disp. status date: Not reported  
 Enforcement lead agency: State  
 Proposed penalty amount: Not reported  
 Final penalty amount: Not reported  
 Paid penalty amount: Not reported

Regulation violated: SR - 725.244(b)  
 Area of violation: TSD - Financial Requirements  
 Date violation determined: 11/19/1987  
 Date achieved compliance: 02/10/1993  
 Violation lead agency: State  
 Enforcement action: VIOLATION NOTICE (VN)  
 Enforcement action date: 01/19/1988  
 Enf. disposition status: Not reported  
 Enf. disp. status date: Not reported  
 Enforcement lead agency: State  
 Proposed penalty amount: Not reported  
 Final penalty amount: Not reported  
 Paid penalty amount: Not reported

Regulation violated: SR - 725.247(b)  
 Area of violation: TSD - Financial Requirements  
 Date violation determined: 11/19/1987  
 Date achieved compliance: 02/10/1993  
 Violation lead agency: State  
 Enforcement action: VIOLATION NOTICE (VN)  
 Enforcement action date: 01/19/1988  
 Enf. disposition status: Not reported  
 Enf. disp. status date: Not reported  
 Enforcement lead agency: State  
 Proposed penalty amount: Not reported  
 Final penalty amount: Not reported  
 Paid penalty amount: Not reported

Regulation violated: SR - 725.243  
 Area of violation: TSD - Financial Requirements  
 Date violation determined: 11/19/1987  
 Date achieved compliance: 02/10/1993  
 Violation lead agency: State  
 Enforcement action: WRITTEN INFORMAL  
 Enforcement action date: 12/01/1987  
 Enf. disposition status: Not reported  
 Enf. disp. status date: Not reported  
 Enforcement lead agency: State  
 Proposed penalty amount: Not reported  
 Final penalty amount: Not reported  
 Paid penalty amount: Not reported

Regulation violated: SR - 725.177(b)  
 Area of violation: TSD - Manifest/Records/Reporting  
 Date violation determined: 11/21/1986  
 Date achieved compliance: 02/10/1993  
 Violation lead agency: State  
 Enforcement action: VIOLATION NOTICE (VN)  
 Enforcement action date: 05/03/1989  
 Enf. disposition status: Not reported

MAP FINDINGS  
FOCUS MAP 2

Map ID Site Database(s) EPA ID Number

**INLAND METALS REFINING CO INC (Continued)**

**1000151808**

Enf. disp. status date: Not reported  
Enforcement lead agency: State  
Proposed penalty amount: Not reported  
Final penalty amount: Not reported  
Paid penalty amount: Not reported

Regulation violated: SR - 725.177(b)  
Area of violation: TSD - Manifest/Records/Reporting  
Date violation determined: 11/21/1986  
Date achieved compliance: 02/10/1993  
Violation lead agency: State  
Enforcement action: STATE RCRA/REFER TO STATE SUPERF/REMEDIA  
Enforcement action date: 02/10/1993  
Enf. disposition status: Not reported  
Enf. disp. status date: Not reported  
Enforcement lead agency: State  
Proposed penalty amount: Not reported  
Final penalty amount: Not reported  
Paid penalty amount: Not reported

Regulation violated: SR - 725.321(a)  
Area of violation: TSD - Surface Impoundment Standards  
Date violation determined: 11/21/1986  
Date achieved compliance: 02/10/1993  
Violation lead agency: State  
Enforcement action: STATE RCRA/REFER TO STATE SUPERF/REMEDIA  
Enforcement action date: 02/10/1993  
Enf. disposition status: Not reported  
Enf. disp. status date: Not reported  
Enforcement lead agency: State  
Proposed penalty amount: Not reported  
Final penalty amount: Not reported  
Paid penalty amount: Not reported

Regulation violated: SR - 725.131  
Area of violation: TSD - Preparedness and Prevention  
Date violation determined: 11/21/1986  
Date achieved compliance: 02/10/1993  
Violation lead agency: State  
Enforcement action: STATE RCRA/REFER TO STATE SUPERF/REMEDIA  
Enforcement action date: 02/10/1993  
Enf. disposition status: Not reported  
Enf. disp. status date: Not reported  
Enforcement lead agency: State  
Proposed penalty amount: Not reported  
Final penalty amount: Not reported  
Paid penalty amount: Not reported

Regulation violated: SR - 725.174(b)  
Area of violation: TSD - Manifest/Records/Reporting  
Date violation determined: 11/21/1986  
Date achieved compliance: 02/10/1993  
Violation lead agency: State  
Enforcement action: STATE RCRA/REFER TO STATE SUPERF/REMEDIA  
Enforcement action date: 02/10/1993  
Enf. disposition status: Not reported  
Enf. disp. status date: Not reported

MAP FINDINGS  
FOCUS MAP 2

Map ID	Site	Database(s)	EPA ID Number
--------	------	-------------	---------------

**INLAND METALS REFINING CO INC (Continued)**

**1000151808**

Enforcement lead agency: State  
Proposed penalty amount: Not reported  
Final penalty amount: Not reported  
Paid penalty amount: Not reported

Regulation violated: SR - 725.131  
Area of violation: TSD - Preparedness and Prevention  
Date violation determined: 11/21/1986  
Date achieved compliance: 02/10/1993  
Violation lead agency: State  
Enforcement action: VIOLATION NOTICE (VN)  
Enforcement action date: 05/03/1989  
Enf. disposition status: Not reported  
Enf. disp. status date: Not reported  
Enforcement lead agency: State  
Proposed penalty amount: Not reported  
Final penalty amount: Not reported  
Paid penalty amount: Not reported

Regulation violated: SR - 722.111  
Area of violation: Generators - General  
Date violation determined: 11/21/1986  
Date achieved compliance: 02/10/1993  
Violation lead agency: State  
Enforcement action: STATE RCRA/REFER TO STATE SUPERF/REMEDIATION  
Enforcement action date: 02/10/1993  
Enf. disposition status: Not reported  
Enf. disp. status date: Not reported  
Enforcement lead agency: State  
Proposed penalty amount: Not reported  
Final penalty amount: Not reported  
Paid penalty amount: Not reported

Regulation violated: SR - 725.321(b)  
Area of violation: TSD - Surface Impoundment Standards  
Date violation determined: 11/21/1986  
Date achieved compliance: 02/10/1993  
Violation lead agency: State  
Enforcement action: STATE RCRA/REFER TO STATE SUPERF/REMEDIATION  
Enforcement action date: 02/10/1993  
Enf. disposition status: Not reported  
Enf. disp. status date: Not reported  
Enforcement lead agency: State  
Proposed penalty amount: Not reported  
Final penalty amount: Not reported  
Paid penalty amount: Not reported

Regulation violated: SR - 725.194(a)(2)(B)  
Area of violation: TSD IS-Ground-Water Monitoring  
Date violation determined: 02/26/1986  
Date achieved compliance: 02/10/1993  
Violation lead agency: State  
Enforcement action: WRITTEN INFORMAL  
Enforcement action date: 04/03/1986  
Enf. disposition status: Not reported  
Enf. disp. status date: Not reported  
Enforcement lead agency: State

MAP FINDINGS  
FOCUS MAP 2

Map ID      Site      Database(s)      EPA ID Number

---

**INLAND METALS REFINING CO INC (Continued)**

**1000151808**

Proposed penalty amount: Not reported  
Final penalty amount: Not reported  
Paid penalty amount: Not reported

Regulation violated: SR - 725.190(b)  
Area of violation: TSD IS-Ground-Water Monitoring  
Date violation determined: 02/26/1986  
Date achieved compliance: 02/10/1993  
Violation lead agency: State  
Enforcement action: STATE RCRA/REFER TO STATE SUPERF/REMEDIA  
Enforcement action date: 02/10/1993  
Enf. disposition status: Not reported  
Enf. disp. status date: Not reported  
Enforcement lead agency: State  
Proposed penalty amount: Not reported  
Final penalty amount: Not reported  
Paid penalty amount: Not reported

Regulation violated: SR - 725.193(c)  
Area of violation: TSD IS-Ground-Water Monitoring  
Date violation determined: 02/26/1986  
Date achieved compliance: 02/10/1993  
Violation lead agency: State  
Enforcement action: STATE RCRA/REFER TO STATE SUPERF/REMEDIA  
Enforcement action date: 02/10/1993  
Enf. disposition status: Not reported  
Enf. disp. status date: Not reported  
Enforcement lead agency: State  
Proposed penalty amount: Not reported  
Final penalty amount: Not reported  
Paid penalty amount: Not reported

Regulation violated: SR - 725.193(b)  
Area of violation: TSD IS-Ground-Water Monitoring  
Date violation determined: 02/26/1986  
Date achieved compliance: 02/10/1993  
Violation lead agency: State  
Enforcement action: STATE RCRA/REFER TO STATE SUPERF/REMEDIA  
Enforcement action date: 02/10/1993  
Enf. disposition status: Not reported  
Enf. disp. status date: Not reported  
Enforcement lead agency: State  
Proposed penalty amount: Not reported  
Final penalty amount: Not reported  
Paid penalty amount: Not reported

Regulation violated: SR - 725.192(c)  
Area of violation: TSD IS-Ground-Water Monitoring  
Date violation determined: 02/26/1986  
Date achieved compliance: 02/10/1993  
Violation lead agency: State  
Enforcement action: STATE RCRA/REFER TO STATE SUPERF/REMEDIA  
Enforcement action date: 02/10/1993  
Enf. disposition status: Not reported  
Enf. disp. status date: Not reported  
Enforcement lead agency: State  
Proposed penalty amount: Not reported

MAP FINDINGS  
FOCUS MAP 2

Map ID Site Database(s) EPA ID Number

**INLAND METALS REFINING CO INC (Continued)**

**1000151808**

Final penalty amount: Not reported  
Paid penalty amount: Not reported

Regulation violated: SR - 725.194(a)(2)(B)  
Area of violation: TSD IS-Ground-Water Monitoring  
Date violation determined: 02/26/1986  
Date achieved compliance: 02/10/1993  
Violation lead agency: State  
Enforcement action: WRITTEN INFORMAL  
Enforcement action date: 04/15/1988  
Enf. disposition status: Not reported  
Enf. disp. status date: Not reported  
Enforcement lead agency: State  
Proposed penalty amount: Not reported  
Final penalty amount: Not reported  
Paid penalty amount: Not reported

Regulation violated: SR - 725.193(d)  
Area of violation: TSD IS-Ground-Water Monitoring  
Date violation determined: 02/26/1986  
Date achieved compliance: 02/10/1993  
Violation lead agency: State  
Enforcement action: STATE RCRA/REFER TO STATE SUPERF/REMEDIATION  
Enforcement action date: 02/10/1993  
Enf. disposition status: Not reported  
Enf. disp. status date: Not reported  
Enforcement lead agency: State  
Proposed penalty amount: Not reported  
Final penalty amount: Not reported  
Paid penalty amount: Not reported

Regulation violated: SR - 725.192(b)  
Area of violation: TSD IS-Ground-Water Monitoring  
Date violation determined: 02/26/1986  
Date achieved compliance: 02/10/1993  
Violation lead agency: State  
Enforcement action: STATE RCRA/REFER TO STATE SUPERF/REMEDIATION  
Enforcement action date: 02/10/1993  
Enf. disposition status: Not reported  
Enf. disp. status date: Not reported  
Enforcement lead agency: State  
Proposed penalty amount: Not reported  
Final penalty amount: Not reported  
Paid penalty amount: Not reported

Regulation violated: SR - 725.192(d)  
Area of violation: TSD IS-Ground-Water Monitoring  
Date violation determined: 02/26/1986  
Date achieved compliance: 02/10/1993  
Violation lead agency: State  
Enforcement action: STATE RCRA/REFER TO STATE SUPERF/REMEDIATION  
Enforcement action date: 02/10/1993  
Enf. disposition status: Not reported  
Enf. disp. status date: Not reported  
Enforcement lead agency: State  
Proposed penalty amount: Not reported  
Final penalty amount: Not reported



MAP FINDINGS  
FOCUS MAP 2

Map ID Site Database(s) EPA ID Number

**INLAND METALS REFINING CO INC (Continued)**

**1000151808**

Paid penalty amount: Not reported

Regulation violated: SR - 725.194(a)(2)(B)  
 Area of violation: TSD IS-Ground-Water Monitoring  
 Date violation determined: 02/26/1986  
 Date achieved compliance: 02/10/1993  
 Violation lead agency: State  
 Enforcement action: STATE RCRA/REFER TO STATE SUPERF/REMEDIA  
 Enforcement action date: 02/10/1993  
 Enf. disposition status: Not reported  
 Enf. disp. status date: Not reported  
 Enforcement lead agency: State  
 Proposed penalty amount: Not reported  
 Final penalty amount: Not reported  
 Paid penalty amount: Not reported

Regulation violated: SR - 725.323  
 Area of violation: TSD - Surface Impoundment Standards  
 Date violation determined: 11/07/1985  
 Date achieved compliance: 02/10/1993  
 Violation lead agency: State  
 Enforcement action: STATE RCRA/REFER TO STATE SUPERF/REMEDIA  
 Enforcement action date: 02/10/1993  
 Enf. disposition status: Not reported  
 Enf. disp. status date: Not reported  
 Enforcement lead agency: State  
 Proposed penalty amount: Not reported  
 Final penalty amount: Not reported  
 Paid penalty amount: Not reported

Regulation violated: SR - 725.192(c)(1)  
 Area of violation: TSD IS-Ground-Water Monitoring  
 Date violation determined: 08/19/1985  
 Date achieved compliance: 02/10/1993  
 Violation lead agency: State  
 Enforcement action: STATE RCRA/REFER TO STATE SUPERF/REMEDIA  
 Enforcement action date: 02/10/1993  
 Enf. disposition status: Not reported  
 Enf. disp. status date: Not reported  
 Enforcement lead agency: State  
 Proposed penalty amount: Not reported  
 Final penalty amount: Not reported  
 Paid penalty amount: Not reported

Regulation violated: SR - 725.192(c)(1)  
 Area of violation: TSD IS-Ground-Water Monitoring  
 Date violation determined: 08/19/1985  
 Date achieved compliance: 02/10/1993  
 Violation lead agency: State  
 Enforcement action: WRITTEN INFORMAL  
 Enforcement action date: 08/28/1985  
 Enf. disposition status: Not reported  
 Enf. disp. status date: Not reported  
 Enforcement lead agency: State  
 Proposed penalty amount: Not reported  
 Final penalty amount: Not reported  
 Paid penalty amount: Not reported

MAP FINDINGS  
FOCUS MAP 2

Map ID Site Database(s) EPA ID Number

**INLAND METALS REFINING CO INC (Continued)**

**1000151808**

Regulation violated: SR - 725.193(f)  
 Area of violation: TSD IS-Ground-Water Monitoring  
 Date violation determined: 04/04/1985  
 Date achieved compliance: 05/30/1985  
 Violation lead agency: State  
 Enforcement action: WRITTEN INFORMAL  
 Enforcement action date: 05/01/1985  
 Enf. disposition status: Not reported  
 Enf. disp. status date: Not reported  
 Enforcement lead agency: State  
 Proposed penalty amount: Not reported  
 Final penalty amount: Not reported  
 Paid penalty amount: Not reported

Regulation violated: SR - 722.121(a)(5)  
 Area of violation: Generators - Manifest  
 Date violation determined: 01/29/1985  
 Date achieved compliance: 02/10/1993  
 Violation lead agency: State  
 Enforcement action: WRITTEN INFORMAL  
 Enforcement action date: 02/14/1985  
 Enf. disposition status: Not reported  
 Enf. disp. status date: Not reported  
 Enforcement lead agency: State  
 Proposed penalty amount: Not reported  
 Final penalty amount: Not reported  
 Paid penalty amount: Not reported

Regulation violated: SR - 725.212  
 Area of violation: TSD - Closure/Post-Closure  
 Date violation determined: 01/29/1985  
 Date achieved compliance: 02/10/1993  
 Violation lead agency: State  
 Enforcement action: WRITTEN INFORMAL  
 Enforcement action date: 02/14/1985  
 Enf. disposition status: Not reported  
 Enf. disp. status date: Not reported  
 Enforcement lead agency: State  
 Proposed penalty amount: Not reported  
 Final penalty amount: Not reported  
 Paid penalty amount: Not reported

Regulation violated: SR - 722.121(a)(5)  
 Area of violation: Generators - Manifest  
 Date violation determined: 01/29/1985  
 Date achieved compliance: 02/10/1993  
 Violation lead agency: State  
 Enforcement action: STATE RCRA/REFER TO STATE SUPERF/REMEDIA  
 Enforcement action date: 02/10/1993  
 Enf. disposition status: Not reported  
 Enf. disp. status date: Not reported  
 Enforcement lead agency: State  
 Proposed penalty amount: Not reported  
 Final penalty amount: Not reported  
 Paid penalty amount: Not reported

Regulation violated: SR - 725.212

MAP FINDINGS  
FOCUS MAP 2

Map ID      Site      Database(s)      EPA ID Number

---

**INLAND METALS REFINING CO INC (Continued)**

**1000151808**

Area of violation: TSD - Closure/Post-Closure  
 Date violation determined: 01/29/1985  
 Date achieved compliance: 02/10/1993  
 Violation lead agency: State  
 Enforcement action: STATE RCRA/REFER TO STATE SUPERF/REMEDIA  
 Enforcement action date: 02/10/1993  
 Enf. disposition status: Not reported  
 Enf. disp. status date: Not reported  
 Enforcement lead agency: State  
 Proposed penalty amount: Not reported  
 Final penalty amount: Not reported  
 Paid penalty amount: Not reported

Regulation violated: SR - 725.194(a)(2)(A)  
 Area of violation: TSD IS-Ground-Water Monitoring  
 Date violation determined: 03/08/1984  
 Date achieved compliance: 02/10/1993  
 Violation lead agency: State  
 Enforcement action: WRITTEN INFORMAL  
 Enforcement action date: 04/04/1984  
 Enf. disposition status: Not reported  
 Enf. disp. status date: Not reported  
 Enforcement lead agency: State  
 Proposed penalty amount: Not reported  
 Final penalty amount: Not reported  
 Paid penalty amount: Not reported

Regulation violated: SR - 725.194(a)(2)(C)  
 Area of violation: TSD IS-Ground-Water Monitoring  
 Date violation determined: 03/08/1984  
 Date achieved compliance: 02/10/1993  
 Violation lead agency: State  
 Enforcement action: WRITTEN INFORMAL  
 Enforcement action date: 04/04/1984  
 Enf. disposition status: Not reported  
 Enf. disp. status date: Not reported  
 Enforcement lead agency: State  
 Proposed penalty amount: Not reported  
 Final penalty amount: Not reported  
 Paid penalty amount: Not reported

Regulation violated: SR - 725.190(a)  
 Area of violation: TSD IS-Ground-Water Monitoring  
 Date violation determined: 03/08/1984  
 Date achieved compliance: 02/10/1993  
 Violation lead agency: State  
 Enforcement action: STATE RCRA/REFER TO STATE SUPERF/REMEDIA  
 Enforcement action date: 02/10/1993  
 Enf. disposition status: Not reported  
 Enf. disp. status date: Not reported  
 Enforcement lead agency: State  
 Proposed penalty amount: Not reported  
 Final penalty amount: Not reported  
 Paid penalty amount: Not reported

Regulation violated: SR - 725.194(a)(2)(A)  
 Area of violation: TSD IS-Ground-Water Monitoring

MAP FINDINGS  
FOCUS MAP 2

Map ID      Site      Database(s)      EPA ID Number

---

**INLAND METALS REFINING CO INC (Continued)**

**1000151808**

Date violation determined: 03/08/1984  
Date achieved compliance: 02/10/1993  
Violation lead agency: State  
Enforcement action: WRITTEN INFORMAL  
Enforcement action date: 04/15/1988  
Enf. disposition status: Not reported  
Enf. disp. status date: Not reported  
Enforcement lead agency: State  
Proposed penalty amount: Not reported  
Final penalty amount: Not reported  
Paid penalty amount: Not reported

Regulation violated: SR - 725.191(a)(2)  
Area of violation: TSD IS-Ground-Water Monitoring  
Date violation determined: 03/08/1984  
Date achieved compliance: 02/10/1993  
Violation lead agency: State  
Enforcement action: STATE RCRA/REFER TO STATE SUPERF/REMEDIATION  
Enforcement action date: 02/10/1993  
Enf. disposition status: Not reported  
Enf. disp. status date: Not reported  
Enforcement lead agency: State  
Proposed penalty amount: Not reported  
Final penalty amount: Not reported  
Paid penalty amount: Not reported

Regulation violated: SR - 725.194(a)(2)(A)  
Area of violation: TSD IS-Ground-Water Monitoring  
Date violation determined: 03/08/1984  
Date achieved compliance: 02/10/1993  
Violation lead agency: State  
Enforcement action: STATE RCRA/REFER TO STATE SUPERF/REMEDIATION  
Enforcement action date: 02/10/1993  
Enf. disposition status: Not reported  
Enf. disp. status date: Not reported  
Enforcement lead agency: State  
Proposed penalty amount: Not reported  
Final penalty amount: Not reported  
Paid penalty amount: Not reported

Regulation violated: SR - 725.190(a)  
Area of violation: TSD IS-Ground-Water Monitoring  
Date violation determined: 03/08/1984  
Date achieved compliance: 02/10/1993  
Violation lead agency: State  
Enforcement action: WRITTEN INFORMAL  
Enforcement action date: 04/04/1984  
Enf. disposition status: Not reported  
Enf. disp. status date: Not reported  
Enforcement lead agency: State  
Proposed penalty amount: Not reported  
Final penalty amount: Not reported  
Paid penalty amount: Not reported

Regulation violated: SR - 725.192(a)  
Area of violation: TSD IS-Ground-Water Monitoring  
Date violation determined: 03/08/1984

MAP FINDINGS  
FOCUS MAP 2

Map ID	Site	Database(s)	EPA ID Number
--------	------	-------------	---------------

**INLAND METALS REFINING CO INC (Continued)**

**1000151808**

Date achieved compliance: 02/10/1993  
 Violation lead agency: State  
 Enforcement action: STATE RCRA/REFER TO STATE SUPERF/REMEDIATION  
 Enforcement action date: 02/10/1993  
 Enf. disposition status: Not reported  
 Enf. disp. status date: Not reported  
 Enforcement lead agency: State  
 Proposed penalty amount: Not reported  
 Final penalty amount: Not reported  
 Paid penalty amount: Not reported

Regulation violated: SR - 725.194(a)(2)(C)  
 Area of violation: TSD IS-Ground-Water Monitoring  
 Date violation determined: 03/08/1984  
 Date achieved compliance: 02/10/1993  
 Violation lead agency: State  
 Enforcement action: WRITTEN INFORMAL  
 Enforcement action date: 04/03/1986  
 Enf. disposition status: Not reported  
 Enf. disp. status date: Not reported  
 Enforcement lead agency: State  
 Proposed penalty amount: Not reported  
 Final penalty amount: Not reported  
 Paid penalty amount: Not reported

Regulation violated: SR - 725.191(a)(2)  
 Area of violation: TSD IS-Ground-Water Monitoring  
 Date violation determined: 03/08/1984  
 Date achieved compliance: 02/10/1993  
 Violation lead agency: State  
 Enforcement action: WRITTEN INFORMAL  
 Enforcement action date: 04/04/1984  
 Enf. disposition status: Not reported  
 Enf. disp. status date: Not reported  
 Enforcement lead agency: State  
 Proposed penalty amount: Not reported  
 Final penalty amount: Not reported  
 Paid penalty amount: Not reported

Regulation violated: SR - 725.192(a)  
 Area of violation: TSD IS-Ground-Water Monitoring  
 Date violation determined: 03/08/1984  
 Date achieved compliance: 02/10/1993  
 Violation lead agency: State  
 Enforcement action: WRITTEN INFORMAL  
 Enforcement action date: 04/04/1984  
 Enf. disposition status: Not reported  
 Enf. disp. status date: Not reported  
 Enforcement lead agency: State  
 Proposed penalty amount: Not reported  
 Final penalty amount: Not reported  
 Paid penalty amount: Not reported

Regulation violated: SR - 725.194(a)(2)(C)  
 Area of violation: TSD IS-Ground-Water Monitoring  
 Date violation determined: 03/08/1984  
 Date achieved compliance: 02/10/1993

MAP FINDINGS  
FOCUS MAP 2

Map ID	Site	Database(s)	EPA ID Number
--------	------	-------------	---------------

**INLAND METALS REFINING CO INC (Continued)**

**1000151808**

Violation lead agency: State  
 Enforcement action: STATE RCRA/REFER TO STATE SUPERF/REMEDIA  
 Enforcement action date: 02/10/1993  
 Enf. disposition status: Not reported  
 Enf. disp. status date: Not reported  
 Enforcement lead agency: State  
 Proposed penalty amount: Not reported  
 Final penalty amount: Not reported  
 Paid penalty amount: Not reported

Regulation violated: SR - 725.193(a)  
 Area of violation: TSD IS-Ground-Water Monitoring  
 Date violation determined: 03/08/1984  
 Date achieved compliance: 02/10/1993  
 Violation lead agency: State  
 Enforcement action: STATE RCRA/REFER TO STATE SUPERF/REMEDIA  
 Enforcement action date: 02/10/1993  
 Enf. disposition status: Not reported  
 Enf. disp. status date: Not reported  
 Enforcement lead agency: State  
 Proposed penalty amount: Not reported  
 Final penalty amount: Not reported  
 Paid penalty amount: Not reported

Regulation violated: SR - 725.193(a)  
 Area of violation: TSD IS-Ground-Water Monitoring  
 Date violation determined: 03/08/1984  
 Date achieved compliance: 02/10/1993  
 Violation lead agency: State  
 Enforcement action: WRITTEN INFORMAL  
 Enforcement action date: 04/04/1984  
 Enf. disposition status: Not reported  
 Enf. disp. status date: Not reported  
 Enforcement lead agency: State  
 Proposed penalty amount: Not reported  
 Final penalty amount: Not reported  
 Paid penalty amount: Not reported

Regulation violated: SR - 725.194(a)(2)(C)  
 Area of violation: TSD IS-Ground-Water Monitoring  
 Date violation determined: 03/08/1984  
 Date achieved compliance: 02/10/1993  
 Violation lead agency: State  
 Enforcement action: WRITTEN INFORMAL  
 Enforcement action date: 04/15/1988  
 Enf. disposition status: Not reported  
 Enf. disp. status date: Not reported  
 Enforcement lead agency: State  
 Proposed penalty amount: Not reported  
 Final penalty amount: Not reported  
 Paid penalty amount: Not reported

Regulation violated: SR - 725.273(a)  
 Area of violation: TSD - Container Use and Management  
 Date violation determined: 01/25/1984  
 Date achieved compliance: 02/10/1993  
 Violation lead agency: State

MAP FINDINGS  
FOCUS MAP 2

Map ID	Site	Database(s)	EPA ID Number
--------	------	-------------	---------------

**INLAND METALS REFINING CO INC (Continued)**

**1000151808**

Enforcement action: STATE RCRA/REFER TO STATE SUPERF/REMEDIATION  
 Enforcement action date: 02/10/1993  
 Enf. disposition status: Not reported  
 Enf. disp. status date: Not reported  
 Enforcement lead agency: State  
 Proposed penalty amount: Not reported  
 Final penalty amount: Not reported  
 Paid penalty amount: Not reported

Regulation violated: SR - 725.173  
 Area of violation: TSD - Manifest/Records/Reporting  
 Date violation determined: 01/25/1984  
 Date achieved compliance: 02/10/1993  
 Violation lead agency: State  
 Enforcement action: WRITTEN INFORMAL  
 Enforcement action date: 03/09/1984  
 Enf. disposition status: Not reported  
 Enf. disp. status date: Not reported  
 Enforcement lead agency: State  
 Proposed penalty amount: Not reported  
 Final penalty amount: Not reported  
 Paid penalty amount: Not reported

Regulation violated: SR - 725.115(b)(1)  
 Area of violation: TSD - General Facility Standards  
 Date violation determined: 01/25/1984  
 Date achieved compliance: 02/10/1993  
 Violation lead agency: State  
 Enforcement action: VIOLATION NOTICE (VN)  
 Enforcement action date: 05/03/1989  
 Enf. disposition status: Not reported  
 Enf. disp. status date: Not reported  
 Enforcement lead agency: State  
 Proposed penalty amount: Not reported  
 Final penalty amount: Not reported  
 Paid penalty amount: Not reported

Regulation violated: SR - 725.273(b)  
 Area of violation: TSD - Container Use and Management  
 Date violation determined: 01/25/1984  
 Date achieved compliance: 02/10/1993  
 Violation lead agency: State  
 Enforcement action: WRITTEN INFORMAL  
 Enforcement action date: 03/09/1984  
 Enf. disposition status: Not reported  
 Enf. disp. status date: Not reported  
 Enforcement lead agency: State  
 Proposed penalty amount: Not reported  
 Final penalty amount: Not reported  
 Paid penalty amount: Not reported

Regulation violated: SR - 725.322  
 Area of violation: TSD - Surface Impoundment Standards  
 Date violation determined: 01/25/1984  
 Date achieved compliance: 04/13/1990  
 Violation lead agency: State  
 Enforcement action: WRITTEN INFORMAL

MAP FINDINGS  
FOCUS MAP 2

Map ID	Site	Database(s)	EPA ID Number
--------	------	-------------	---------------

**INLAND METALS REFINING CO INC (Continued)**

**1000151808**

Enforcement action date: 03/09/1984  
 Enf. disposition status: Not reported  
 Enf. disp. status date: Not reported  
 Enforcement lead agency: State  
 Proposed penalty amount: Not reported  
 Final penalty amount: Not reported  
 Paid penalty amount: Not reported

Regulation violated: SR - 725.326  
 Area of violation: TSD - Surface Impoundment Standards  
 Date violation determined: 01/25/1984  
 Date achieved compliance: 02/10/1993  
 Violation lead agency: State  
 Enforcement action: WRITTEN INFORMAL  
 Enforcement action date: 03/09/1984  
 Enf. disposition status: Not reported  
 Enf. disp. status date: Not reported  
 Enforcement lead agency: State  
 Proposed penalty amount: Not reported  
 Final penalty amount: Not reported  
 Paid penalty amount: Not reported

Regulation violated: SR - 722.150  
 Area of violation: Generators - Records/Reporting  
 Date violation determined: 01/25/1984  
 Date achieved compliance: 04/13/1990  
 Violation lead agency: State  
 Enforcement action: WRITTEN INFORMAL  
 Enforcement action date: 03/09/1984  
 Enf. disposition status: Not reported  
 Enf. disp. status date: Not reported  
 Enforcement lead agency: State  
 Proposed penalty amount: Not reported  
 Final penalty amount: Not reported  
 Paid penalty amount: Not reported

Regulation violated: SR - 700.105(c)  
 Area of violation: Generators - Records/Reporting  
 Date violation determined: 01/25/1984  
 Date achieved compliance: 02/10/1993  
 Violation lead agency: State  
 Enforcement action: STATE RCRA/REFER TO STATE SUPERF/REMEDIATION  
 Enforcement action date: 02/10/1993  
 Enf. disposition status: Not reported  
 Enf. disp. status date: Not reported  
 Enforcement lead agency: State  
 Proposed penalty amount: Not reported  
 Final penalty amount: Not reported  
 Paid penalty amount: Not reported

Regulation violated: SR - 725.274  
 Area of violation: TSD - Container Use and Management  
 Date violation determined: 01/25/1984  
 Date achieved compliance: 02/10/1993  
 Violation lead agency: State  
 Enforcement action: STATE RCRA/REFER TO STATE SUPERF/REMEDIATION  
 Enforcement action date: 02/10/1993



MAP FINDINGS  
FOCUS MAP 2

Map ID Site Database(s) EPA ID Number

**INLAND METALS REFINING CO INC (Continued)**

**1000151808**

Enf. disposition status: Not reported  
Enf. disp. status date: Not reported  
Enforcement lead agency: State  
Proposed penalty amount: Not reported  
Final penalty amount: Not reported  
Paid penalty amount: Not reported

Regulation violated: SR - 725.113(b)  
Area of violation: TSD - General Facility Standards  
Date violation determined: 01/25/1984  
Date achieved compliance: 02/10/1993  
Violation lead agency: State  
Enforcement action: STATE RCRA/REFER TO STATE SUPERF/REMEDIATION  
Enforcement action date: 02/10/1993  
Enf. disposition status: Not reported  
Enf. disp. status date: Not reported  
Enforcement lead agency: State  
Proposed penalty amount: Not reported  
Final penalty amount: Not reported  
Paid penalty amount: Not reported

Regulation violated: SR - 725.113(b)  
Area of violation: TSD - General Facility Standards  
Date violation determined: 01/25/1984  
Date achieved compliance: 02/10/1993  
Violation lead agency: State  
Enforcement action: VIOLATION NOTICE (VN)  
Enforcement action date: 05/03/1989  
Enf. disposition status: Not reported  
Enf. disp. status date: Not reported  
Enforcement lead agency: State  
Proposed penalty amount: Not reported  
Final penalty amount: Not reported  
Paid penalty amount: Not reported

Regulation violated: SR - 725.115(d)  
Area of violation: TSD - General Facility Standards  
Date violation determined: 01/25/1984  
Date achieved compliance: 04/13/1990  
Violation lead agency: State  
Enforcement action: WRITTEN INFORMAL  
Enforcement action date: 03/08/1988  
Enf. disposition status: Not reported  
Enf. disp. status date: Not reported  
Enforcement lead agency: State  
Proposed penalty amount: Not reported  
Final penalty amount: Not reported  
Paid penalty amount: Not reported

Regulation violated: SR - 725.173  
Area of violation: TSD - Manifest/Records/Reporting  
Date violation determined: 01/25/1984  
Date achieved compliance: 02/10/1993  
Violation lead agency: State  
Enforcement action: STATE RCRA/REFER TO STATE SUPERF/REMEDIATION  
Enforcement action date: 02/10/1993  
Enf. disposition status: Not reported

MAP FINDINGS  
FOCUS MAP 2

Map ID Site Database(s) EPA ID Number

**INLAND METALS REFINING CO INC (Continued)**

**1000151808**

Enf. disp. status date: Not reported  
Enforcement lead agency: State  
Proposed penalty amount: Not reported  
Final penalty amount: Not reported  
Paid penalty amount: Not reported

Regulation violated: SR - 725.132(c)  
Area of violation: TSD - Preparedness and Prevention  
Date violation determined: 01/25/1984  
Date achieved compliance: 02/10/1993  
Violation lead agency: State  
Enforcement action: WRITTEN INFORMAL  
Enforcement action date: 03/09/1984  
Enf. disposition status: Not reported  
Enf. disp. status date: Not reported  
Enforcement lead agency: State  
Proposed penalty amount: Not reported  
Final penalty amount: Not reported  
Paid penalty amount: Not reported

Regulation violated: SR - 725.322  
Area of violation: TSD - Surface Impoundment Standards  
Date violation determined: 01/25/1984  
Date achieved compliance: 04/13/1990  
Violation lead agency: State  
Enforcement action: WRITTEN INFORMAL  
Enforcement action date: 02/14/1985  
Enf. disposition status: Not reported  
Enf. disp. status date: Not reported  
Enforcement lead agency: State  
Proposed penalty amount: Not reported  
Final penalty amount: Not reported  
Paid penalty amount: Not reported

Regulation violated: SR - 725.273(a)  
Area of violation: TSD - Container Use and Management  
Date violation determined: 01/25/1984  
Date achieved compliance: 02/10/1993  
Violation lead agency: State  
Enforcement action: WRITTEN INFORMAL  
Enforcement action date: 02/14/1985  
Enf. disposition status: Not reported  
Enf. disp. status date: Not reported  
Enforcement lead agency: State  
Proposed penalty amount: Not reported  
Final penalty amount: Not reported  
Paid penalty amount: Not reported

Regulation violated: SR - 725.113(b)  
Area of violation: TSD - General Facility Standards  
Date violation determined: 01/25/1984  
Date achieved compliance: 02/10/1993  
Violation lead agency: State  
Enforcement action: WRITTEN INFORMAL  
Enforcement action date: 03/09/1984  
Enf. disposition status: Not reported  
Enf. disp. status date: Not reported

MAP FINDINGS  
FOCUS MAP 2

Map ID      Site      Database(s)      EPA ID Number

---

**INLAND METALS REFINING CO INC (Continued)**

**1000151808**

Enforcement lead agency: State  
Proposed penalty amount: Not reported  
Final penalty amount: Not reported  
Paid penalty amount: Not reported

Regulation violated: SR - 725.115(d)  
Area of violation: TSD - General Facility Standards  
Date violation determined: 01/25/1984  
Date achieved compliance: 04/13/1990  
Violation lead agency: State  
Enforcement action: WRITTEN INFORMAL  
Enforcement action date: 03/09/1984  
Enf. disposition status: Not reported  
Enf. disp. status date: Not reported  
Enforcement lead agency: State  
Proposed penalty amount: Not reported  
Final penalty amount: Not reported  
Paid penalty amount: Not reported

Regulation violated: SR - 725.271  
Area of violation: TSD - Container Use and Management  
Date violation determined: 01/25/1984  
Date achieved compliance: 04/13/1990  
Violation lead agency: State  
Enforcement action: WRITTEN INFORMAL  
Enforcement action date: 03/09/1984  
Enf. disposition status: Not reported  
Enf. disp. status date: Not reported  
Enforcement lead agency: State  
Proposed penalty amount: Not reported  
Final penalty amount: Not reported  
Paid penalty amount: Not reported

Regulation violated: SR - 725.116(d)(3)  
Area of violation: TSD - General Facility Standards  
Date violation determined: 01/25/1984  
Date achieved compliance: 02/10/1993  
Violation lead agency: State  
Enforcement action: STATE RCRA/REFER TO STATE SUPERF/REMEDIATION  
Enforcement action date: 02/10/1993  
Enf. disposition status: Not reported  
Enf. disp. status date: Not reported  
Enforcement lead agency: State  
Proposed penalty amount: Not reported  
Final penalty amount: Not reported  
Paid penalty amount: Not reported

Regulation violated: SR - 725.116(d)(4)  
Area of violation: TSD - General Facility Standards  
Date violation determined: 01/25/1984  
Date achieved compliance: 02/10/1993  
Violation lead agency: State  
Enforcement action: WRITTEN INFORMAL  
Enforcement action date: 03/09/1984  
Enf. disposition status: Not reported  
Enf. disp. status date: Not reported  
Enforcement lead agency: State

MAP FINDINGS  
FOCUS MAP 2

Map ID      Site      Database(s)      EPA ID Number

---

**INLAND METALS REFINING CO INC (Continued)**

**1000151808**

Proposed penalty amount: Not reported  
Final penalty amount: Not reported  
Paid penalty amount: Not reported

Regulation violated: SR - 725.132(c)  
Area of violation: TSD - Preparedness and Prevention  
Date violation determined: 01/25/1984  
Date achieved compliance: 02/10/1993  
Violation lead agency: State  
Enforcement action: STATE RCRA/REFER TO STATE SUPERF/REMEDIATION  
Enforcement action date: 02/10/1993  
Enf. disposition status: Not reported  
Enf. disp. status date: Not reported  
Enforcement lead agency: State  
Proposed penalty amount: Not reported  
Final penalty amount: Not reported  
Paid penalty amount: Not reported

Regulation violated: SR - 725.322  
Area of violation: TSD - Surface Impoundment Standards  
Date violation determined: 01/25/1984  
Date achieved compliance: 04/13/1990  
Violation lead agency: State  
Enforcement action: WRITTEN INFORMAL  
Enforcement action date: 03/08/1988  
Enf. disposition status: Not reported  
Enf. disp. status date: Not reported  
Enforcement lead agency: State  
Proposed penalty amount: Not reported  
Final penalty amount: Not reported  
Paid penalty amount: Not reported

Regulation violated: SR - 725.326  
Area of violation: TSD - Surface Impoundment Standards  
Date violation determined: 01/25/1984  
Date achieved compliance: 02/10/1993  
Violation lead agency: State  
Enforcement action: WRITTEN INFORMAL  
Enforcement action date: 03/08/1988  
Enf. disposition status: Not reported  
Enf. disp. status date: Not reported  
Enforcement lead agency: State  
Proposed penalty amount: Not reported  
Final penalty amount: Not reported  
Paid penalty amount: Not reported

Regulation violated: SR - 700.105(c)  
Area of violation: Generators - Records/Reporting  
Date violation determined: 01/25/1984  
Date achieved compliance: 02/10/1993  
Violation lead agency: State  
Enforcement action: WRITTEN INFORMAL  
Enforcement action date: 03/09/1984  
Enf. disposition status: Not reported  
Enf. disp. status date: Not reported  
Enforcement lead agency: State  
Proposed penalty amount: Not reported

MAP FINDINGS  
FOCUS MAP 2

Map ID	Site	Database(s)	EPA ID Number
--------	------	-------------	---------------

**INLAND METALS REFINING CO INC (Continued)**

**1000151808**

Final penalty amount: Not reported  
Paid penalty amount: Not reported

Regulation violated: SR - 725.115(b)(1)  
Area of violation: TSD - General Facility Standards  
Date violation determined: 01/25/1984  
Date achieved compliance: 02/10/1993  
Violation lead agency: State  
Enforcement action: WRITTEN INFORMAL  
Enforcement action date: 03/09/1984  
Enf. disposition status: Not reported  
Enf. disp. status date: Not reported  
Enforcement lead agency: State  
Proposed penalty amount: Not reported  
Final penalty amount: Not reported  
Paid penalty amount: Not reported

Regulation violated: SR - 725.152(e)  
Area of violation: TSD - Contingency Plan and Emergency Procedures  
Date violation determined: 01/25/1984  
Date achieved compliance: 02/10/1993  
Violation lead agency: State  
Enforcement action: WRITTEN INFORMAL  
Enforcement action date: 03/09/1984  
Enf. disposition status: Not reported  
Enf. disp. status date: Not reported  
Enforcement lead agency: State  
Proposed penalty amount: Not reported  
Final penalty amount: Not reported  
Paid penalty amount: Not reported

Regulation violated: SR - 725.173  
Area of violation: TSD - Manifest/Records/Reporting  
Date violation determined: 01/25/1984  
Date achieved compliance: 02/10/1993  
Violation lead agency: State  
Enforcement action: VIOLATION NOTICE (VN)  
Enforcement action date: 05/03/1989  
Enf. disposition status: Not reported  
Enf. disp. status date: Not reported  
Enforcement lead agency: State  
Proposed penalty amount: Not reported  
Final penalty amount: Not reported  
Paid penalty amount: Not reported

Regulation violated: SR - 725.271  
Area of violation: TSD - Container Use and Management  
Date violation determined: 01/25/1984  
Date achieved compliance: 04/13/1990  
Violation lead agency: State  
Enforcement action: WRITTEN INFORMAL  
Enforcement action date: 03/08/1988  
Enf. disposition status: Not reported  
Enf. disp. status date: Not reported  
Enforcement lead agency: State  
Proposed penalty amount: Not reported  
Final penalty amount: Not reported

MAP FINDINGS  
FOCUS MAP 2

Map ID Site Database(s) EPA ID Number

**INLAND METALS REFINING CO INC (Continued)**

**1000151808**

Paid penalty amount: Not reported

Regulation violated: SR - 725.273(b)  
 Area of violation: TSD - Container Use and Management  
 Date violation determined: 01/25/1984  
 Date achieved compliance: 02/10/1993  
 Violation lead agency: State  
 Enforcement action: STATE RCRA/REFER TO STATE SUPERF/REMEDIATION  
 Enforcement action date: 02/10/1993  
 Enf. disposition status: Not reported  
 Enf. disp. status date: Not reported  
 Enforcement lead agency: State  
 Proposed penalty amount: Not reported  
 Final penalty amount: Not reported  
 Paid penalty amount: Not reported

Regulation violated: SR - 725.116(d)(3)  
 Area of violation: TSD - General Facility Standards  
 Date violation determined: 01/25/1984  
 Date achieved compliance: 02/10/1993  
 Violation lead agency: State  
 Enforcement action: WRITTEN INFORMAL  
 Enforcement action date: 03/09/1984  
 Enf. disposition status: Not reported  
 Enf. disp. status date: Not reported  
 Enforcement lead agency: State  
 Proposed penalty amount: Not reported  
 Final penalty amount: Not reported  
 Paid penalty amount: Not reported

Regulation violated: SR - 722.150  
 Area of violation: Generators - Records/Reporting  
 Date violation determined: 01/25/1984  
 Date achieved compliance: 04/13/1990  
 Violation lead agency: State  
 Enforcement action: WRITTEN INFORMAL  
 Enforcement action date: 03/08/1988  
 Enf. disposition status: Not reported  
 Enf. disp. status date: Not reported  
 Enforcement lead agency: State  
 Proposed penalty amount: Not reported  
 Final penalty amount: Not reported  
 Paid penalty amount: Not reported

Regulation violated: SR - 725.273(a)  
 Area of violation: TSD - Container Use and Management  
 Date violation determined: 01/25/1984  
 Date achieved compliance: 02/10/1993  
 Violation lead agency: State  
 Enforcement action: WRITTEN INFORMAL  
 Enforcement action date: 03/08/1988  
 Enf. disposition status: Not reported  
 Enf. disp. status date: Not reported  
 Enforcement lead agency: State  
 Proposed penalty amount: Not reported  
 Final penalty amount: Not reported  
 Paid penalty amount: Not reported

MAP FINDINGS  
FOCUS MAP 2

Map ID	Site	Database(s)	EPA ID Number
--------	------	-------------	---------------

**INLAND METALS REFINING CO INC (Continued)**

**1000151808**

Regulation violated: SR - 725.152(e)  
 Area of violation: TSD - Contingency Plan and Emergency Procedures  
 Date violation determined: 01/25/1984  
 Date achieved compliance: 02/10/1993  
 Violation lead agency: State  
 Enforcement action: STATE RCRA/REFER TO STATE SUPERF/REMEDIATION  
 Enforcement action date: 02/10/1993  
 Enf. disposition status: Not reported  
 Enf. disp. status date: Not reported  
 Enforcement lead agency: State  
 Proposed penalty amount: Not reported  
 Final penalty amount: Not reported  
 Paid penalty amount: Not reported

Regulation violated: SR - 725.116(d)(4)  
 Area of violation: TSD - General Facility Standards  
 Date violation determined: 01/25/1984  
 Date achieved compliance: 02/10/1993  
 Violation lead agency: State  
 Enforcement action: STATE RCRA/REFER TO STATE SUPERF/REMEDIATION  
 Enforcement action date: 02/10/1993  
 Enf. disposition status: Not reported  
 Enf. disp. status date: Not reported  
 Enforcement lead agency: State  
 Proposed penalty amount: Not reported  
 Final penalty amount: Not reported  
 Paid penalty amount: Not reported

Regulation violated: SR - 725.274  
 Area of violation: TSD - Container Use and Management  
 Date violation determined: 01/25/1984  
 Date achieved compliance: 02/10/1993  
 Violation lead agency: State  
 Enforcement action: WRITTEN INFORMAL  
 Enforcement action date: 03/09/1984  
 Enf. disposition status: Not reported  
 Enf. disp. status date: Not reported  
 Enforcement lead agency: State  
 Proposed penalty amount: Not reported  
 Final penalty amount: Not reported  
 Paid penalty amount: Not reported

Regulation violated: SR - 725.274  
 Area of violation: TSD - Container Use and Management  
 Date violation determined: 01/25/1984  
 Date achieved compliance: 02/10/1993  
 Violation lead agency: State  
 Enforcement action: WRITTEN INFORMAL  
 Enforcement action date: 02/14/1985  
 Enf. disposition status: Not reported  
 Enf. disp. status date: Not reported  
 Enforcement lead agency: State  
 Proposed penalty amount: Not reported  
 Final penalty amount: Not reported  
 Paid penalty amount: Not reported

Regulation violated: SR - 725.115(b)(1)

MAP FINDINGS  
FOCUS MAP 2

Map ID      Site      Database(s)      EPA ID Number

---

**INLAND METALS REFINING CO INC (Continued)**

**1000151808**

Area of violation: TSD - General Facility Standards  
 Date violation determined: 01/25/1984  
 Date achieved compliance: 02/10/1993  
 Violation lead agency: State  
 Enforcement action: STATE RCRA/REFER TO STATE SUPERF/REMEDIATION  
 Enforcement action date: 02/10/1993  
 Enf. disposition status: Not reported  
 Enf. disp. status date: Not reported  
 Enforcement lead agency: State  
 Proposed penalty amount: Not reported  
 Final penalty amount: Not reported  
 Paid penalty amount: Not reported

Regulation violated: SR - 725.326  
 Area of violation: TSD - Surface Impoundment Standards  
 Date violation determined: 01/25/1984  
 Date achieved compliance: 02/10/1993  
 Violation lead agency: State  
 Enforcement action: STATE RCRA/REFER TO STATE SUPERF/REMEDIATION  
 Enforcement action date: 02/10/1993  
 Enf. disposition status: Not reported  
 Enf. disp. status date: Not reported  
 Enforcement lead agency: State  
 Proposed penalty amount: Not reported  
 Final penalty amount: Not reported  
 Paid penalty amount: Not reported

Regulation violated: SR - 725.273(a)  
 Area of violation: TSD - Container Use and Management  
 Date violation determined: 01/25/1984  
 Date achieved compliance: 02/10/1993  
 Violation lead agency: State  
 Enforcement action: VIOLATION NOTICE (VN)  
 Enforcement action date: 05/03/1989  
 Enf. disposition status: Not reported  
 Enf. disp. status date: Not reported  
 Enforcement lead agency: State  
 Proposed penalty amount: Not reported  
 Final penalty amount: Not reported  
 Paid penalty amount: Not reported

Regulation violated: SR - 725.273(a)  
 Area of violation: TSD - Container Use and Management  
 Date violation determined: 01/25/1984  
 Date achieved compliance: 02/10/1993  
 Violation lead agency: State  
 Enforcement action: WRITTEN INFORMAL  
 Enforcement action date: 03/09/1984  
 Enf. disposition status: Not reported  
 Enf. disp. status date: Not reported  
 Enforcement lead agency: State  
 Proposed penalty amount: Not reported  
 Final penalty amount: Not reported  
 Paid penalty amount: Not reported

Evaluation Action Summary:  
 Evaluation date: 09/02/1993



MAP FINDINGS  
FOCUS MAP 2

Map ID	Site	Database(s)	EPA ID Number
--------	------	-------------	---------------

**INLAND METALS REFINING CO INC (Continued)**

**1000151808**

Evaluation: COMPLIANCE EVALUATION INSPECTION ON-SITE  
 Area of violation: TSD - Preparedness and Prevention  
 Date achieved compliance: 02/10/1993  
 Evaluation lead agency: State

Evaluation date: 09/02/1993  
 Evaluation: COMPLIANCE EVALUATION INSPECTION ON-SITE  
 Area of violation: TSD - General Facility Standards  
 Date achieved compliance: 02/10/1993  
 Evaluation lead agency: State

Evaluation date: 09/02/1993  
 Evaluation: COMPLIANCE EVALUATION INSPECTION ON-SITE  
 Area of violation: TSD - Contingency Plan and Emergency Procedures  
 Date achieved compliance: 02/10/1993  
 Evaluation lead agency: State

Evaluation date: 09/02/1993  
 Evaluation: COMPLIANCE EVALUATION INSPECTION ON-SITE  
 Area of violation: TSD - Manifest/Records/Reporting  
 Date achieved compliance: 02/10/1993  
 Evaluation lead agency: State

Evaluation date: 09/02/1993  
 Evaluation: COMPLIANCE EVALUATION INSPECTION ON-SITE  
 Area of violation: TSD - General  
 Date achieved compliance: 02/10/1993  
 Evaluation lead agency: State

Evaluation date: 09/02/1993  
 Evaluation: COMPLIANCE EVALUATION INSPECTION ON-SITE  
 Area of violation: TSD - Container Use and Management  
 Date achieved compliance: 02/10/1993  
 Evaluation lead agency: State

Evaluation date: 09/02/1993  
 Evaluation: COMPLIANCE EVALUATION INSPECTION ON-SITE  
 Area of violation: Generators - Pre-transport  
 Date achieved compliance: 02/10/1993  
 Evaluation lead agency: State

Evaluation date: 09/02/1993  
 Evaluation: COMPLIANCE EVALUATION INSPECTION ON-SITE  
 Area of violation: TSD - Financial Requirements  
 Date achieved compliance: 02/10/1993  
 Evaluation lead agency: State

Evaluation date: 09/02/1993  
 Evaluation: COMPLIANCE EVALUATION INSPECTION ON-SITE  
 Area of violation: TSD - Waste Pile Standards  
 Date achieved compliance: 02/10/1993  
 Evaluation lead agency: State

Evaluation date: 09/02/1993  
 Evaluation: COMPLIANCE EVALUATION INSPECTION ON-SITE  
 Area of violation: TSD - Surface Impoundment Standards  
 Date achieved compliance: 02/10/1993

MAP FINDINGS  
FOCUS MAP 2

Map ID	Site	Database(s)	EPA ID Number
--------	------	-------------	---------------

**INLAND METALS REFINING CO INC (Continued)**

**1000151808**

Evaluation lead agency:	State
Evaluation date:	07/06/1993
Evaluation:	GROUNDWATER MONITORING EVALUATION
Area of violation:	TSD IS-Ground-Water Monitoring
Date achieved compliance:	02/10/1993
Evaluation lead agency:	State
Evaluation date:	12/09/1992
Evaluation:	FINANCIAL RECORD REVIEW
Area of violation:	TSD - Financial Requirements
Date achieved compliance:	02/10/1993
Evaluation lead agency:	State
Evaluation date:	11/09/1992
Evaluation:	COMPLIANCE EVALUATION INSPECTION ON-SITE
Area of violation:	TSD - Surface Impoundment Standards
Date achieved compliance:	02/10/1993
Evaluation lead agency:	State
Evaluation date:	11/09/1992
Evaluation:	COMPLIANCE EVALUATION INSPECTION ON-SITE
Area of violation:	TSD - Manifest/Records/Reporting
Date achieved compliance:	02/10/1993
Evaluation lead agency:	State
Evaluation date:	11/09/1992
Evaluation:	COMPLIANCE EVALUATION INSPECTION ON-SITE
Area of violation:	TSD - Preparedness and Prevention
Date achieved compliance:	04/13/1990
Evaluation lead agency:	State
Evaluation date:	11/09/1992
Evaluation:	COMPLIANCE EVALUATION INSPECTION ON-SITE
Area of violation:	Generators - Pre-transport
Date achieved compliance:	02/10/1993
Evaluation lead agency:	State
Evaluation date:	11/09/1992
Evaluation:	COMPLIANCE EVALUATION INSPECTION ON-SITE
Area of violation:	TSD - General Facility Standards
Date achieved compliance:	02/10/1993
Evaluation lead agency:	State
Evaluation date:	11/09/1992
Evaluation:	COMPLIANCE EVALUATION INSPECTION ON-SITE
Area of violation:	TSD - Container Use and Management
Date achieved compliance:	02/10/1993
Evaluation lead agency:	State
Evaluation date:	11/09/1992
Evaluation:	COMPLIANCE EVALUATION INSPECTION ON-SITE
Area of violation:	TSD - Waste Pile Standards
Date achieved compliance:	02/10/1993
Evaluation lead agency:	State
Evaluation date:	11/09/1992

MAP FINDINGS  
FOCUS MAP 2

Map ID	Site	Database(s)	EPA ID Number
--------	------	-------------	---------------

**INLAND METALS REFINING CO INC (Continued)**

**1000151808**

Evaluation: COMPLIANCE EVALUATION INSPECTION ON-SITE  
 Area of violation: TSD - Contingency Plan and Emergency Procedures  
 Date achieved compliance: 02/10/1993  
 Evaluation lead agency: State

Evaluation date: 11/09/1992  
 Evaluation: COMPLIANCE EVALUATION INSPECTION ON-SITE  
 Area of violation: TSD - Preparedness and Prevention  
 Date achieved compliance: 02/10/1993  
 Evaluation lead agency: State

Evaluation date: 11/09/1992  
 Evaluation: COMPLIANCE EVALUATION INSPECTION ON-SITE  
 Area of violation: TSD - General  
 Date achieved compliance: 02/10/1993  
 Evaluation lead agency: State

Evaluation date: 11/09/1992  
 Evaluation: COMPLIANCE EVALUATION INSPECTION ON-SITE  
 Area of violation: TSD - Financial Requirements  
 Date achieved compliance: 02/10/1993  
 Evaluation lead agency: State

Evaluation date: 01/02/1992  
 Evaluation: FINANCIAL RECORD REVIEW  
 Area of violation: TSD - Financial Requirements  
 Date achieved compliance: 02/10/1993  
 Evaluation lead agency: State

Evaluation date: 10/18/1991  
 Evaluation: COMPLIANCE EVALUATION INSPECTION ON-SITE  
 Area of violation: TSD - Manifest/Records/Reporting  
 Date achieved compliance: 02/10/1993  
 Evaluation lead agency: State

Evaluation date: 10/18/1991  
 Evaluation: COMPLIANCE EVALUATION INSPECTION ON-SITE  
 Area of violation: TSD - Surface Impoundment Standards  
 Date achieved compliance: 02/10/1993  
 Evaluation lead agency: State

Evaluation date: 10/18/1991  
 Evaluation: COMPLIANCE EVALUATION INSPECTION ON-SITE  
 Area of violation: TSD - Preparedness and Prevention  
 Date achieved compliance: 02/10/1993  
 Evaluation lead agency: State

Evaluation date: 10/18/1991  
 Evaluation: COMPLIANCE EVALUATION INSPECTION ON-SITE  
 Area of violation: TSD - Waste Pile Standards  
 Date achieved compliance: 02/10/1993  
 Evaluation lead agency: State

Evaluation date: 10/18/1991  
 Evaluation: COMPLIANCE EVALUATION INSPECTION ON-SITE  
 Area of violation: TSD - Financial Requirements  
 Date achieved compliance: 02/10/1993

MAP FINDINGS  
FOCUS MAP 2

Map ID	Site	Database(s)	EPA ID Number
--------	------	-------------	---------------

**INLAND METALS REFINING CO INC (Continued)**

**1000151808**

Evaluation lead agency:	State
Evaluation date:	10/18/1991
Evaluation:	COMPLIANCE EVALUATION INSPECTION ON-SITE
Area of violation:	TSD - General
Date achieved compliance:	02/10/1993
Evaluation lead agency:	State
Evaluation date:	10/18/1991
Evaluation:	COMPLIANCE EVALUATION INSPECTION ON-SITE
Area of violation:	Generators - Pre-transport
Date achieved compliance:	02/10/1993
Evaluation lead agency:	State
Evaluation date:	10/18/1991
Evaluation:	COMPLIANCE EVALUATION INSPECTION ON-SITE
Area of violation:	TSD - General Facility Standards
Date achieved compliance:	02/10/1993
Evaluation lead agency:	State
Evaluation date:	10/18/1991
Evaluation:	COMPLIANCE EVALUATION INSPECTION ON-SITE
Area of violation:	TSD - Container Use and Management
Date achieved compliance:	02/10/1993
Evaluation lead agency:	State
Evaluation date:	10/18/1991
Evaluation:	COMPLIANCE EVALUATION INSPECTION ON-SITE
Area of violation:	TSD - Contingency Plan and Emergency Procedures
Date achieved compliance:	02/10/1993
Evaluation lead agency:	State
Evaluation date:	12/18/1990
Evaluation:	COMPLIANCE EVALUATION INSPECTION ON-SITE
Area of violation:	TSD - Preparedness and Prevention
Date achieved compliance:	02/10/1993
Evaluation lead agency:	State
Evaluation date:	12/18/1990
Evaluation:	COMPLIANCE EVALUATION INSPECTION ON-SITE
Area of violation:	Generators - Pre-transport
Date achieved compliance:	02/10/1993
Evaluation lead agency:	State
Evaluation date:	12/18/1990
Evaluation:	COMPLIANCE EVALUATION INSPECTION ON-SITE
Area of violation:	TSD - Manifest/Records/Reporting
Date achieved compliance:	02/10/1993
Evaluation lead agency:	State
Evaluation date:	12/18/1990
Evaluation:	COMPLIANCE EVALUATION INSPECTION ON-SITE
Area of violation:	TSD - General Facility Standards
Date achieved compliance:	02/10/1993
Evaluation lead agency:	State
Evaluation date:	12/18/1990

MAP FINDINGS  
FOCUS MAP 2

Map ID	Site	Database(s)	EPA ID Number
--------	------	-------------	---------------

**INLAND METALS REFINING CO INC (Continued)**

**1000151808**

Evaluation: COMPLIANCE EVALUATION INSPECTION ON-SITE  
 Area of violation: TSD - Waste Pile Standards  
 Date achieved compliance: 02/10/1993  
 Evaluation lead agency: State

Evaluation date: 12/18/1990  
 Evaluation: COMPLIANCE EVALUATION INSPECTION ON-SITE  
 Area of violation: TSD - Financial Requirements  
 Date achieved compliance: 02/10/1993  
 Evaluation lead agency: State

Evaluation date: 12/18/1990  
 Evaluation: COMPLIANCE EVALUATION INSPECTION ON-SITE  
 Area of violation: TSD - Surface Impoundment Standards  
 Date achieved compliance: 02/10/1993  
 Evaluation lead agency: State

Evaluation date: 12/18/1990  
 Evaluation: COMPLIANCE EVALUATION INSPECTION ON-SITE  
 Area of violation: TSD IS-Ground-Water Monitoring  
 Date achieved compliance: 02/10/1993  
 Evaluation lead agency: State

Evaluation date: 12/18/1990  
 Evaluation: COMPLIANCE EVALUATION INSPECTION ON-SITE  
 Area of violation: TSD - General  
 Date achieved compliance: 02/10/1993  
 Evaluation lead agency: State

Evaluation date: 12/18/1990  
 Evaluation: COMPLIANCE EVALUATION INSPECTION ON-SITE  
 Area of violation: TSD - Contingency Plan and Emergency Procedures  
 Date achieved compliance: 02/10/1993  
 Evaluation lead agency: State

Evaluation date: 04/04/1990  
 Evaluation: NON-FINANCIAL RECORD REVIEW  
 Area of violation: TSD IS-Ground-Water Monitoring  
 Date achieved compliance: 02/10/1993  
 Evaluation lead agency: State

Evaluation date: 12/22/1989  
 Evaluation: COMPLIANCE EVALUATION INSPECTION ON-SITE  
 Area of violation: TSD - Preparedness and Prevention  
 Date achieved compliance: 02/10/1993  
 Evaluation lead agency: State

Evaluation date: 12/22/1989  
 Evaluation: COMPLIANCE EVALUATION INSPECTION ON-SITE  
 Area of violation: TSD - Financial Requirements  
 Date achieved compliance: 02/10/1993  
 Evaluation lead agency: State

Evaluation date: 12/22/1989  
 Evaluation: COMPLIANCE EVALUATION INSPECTION ON-SITE  
 Area of violation: TSD - Container Use and Management  
 Date achieved compliance: 02/10/1993

MAP FINDINGS  
FOCUS MAP 2

Map ID	Site	Database(s)	EPA ID Number
--------	------	-------------	---------------

**INLAND METALS REFINING CO INC (Continued)**

**1000151808**

Evaluation lead agency:	State
Evaluation date:	12/22/1989
Evaluation:	COMPLIANCE EVALUATION INSPECTION ON-SITE
Area of violation:	TSD - General
Date achieved compliance:	02/10/1993
Evaluation lead agency:	State
Evaluation date:	12/22/1989
Evaluation:	COMPLIANCE EVALUATION INSPECTION ON-SITE
Area of violation:	TSD - Waste Pile Standards
Date achieved compliance:	02/10/1993
Evaluation lead agency:	State
Evaluation date:	12/22/1989
Evaluation:	COMPLIANCE EVALUATION INSPECTION ON-SITE
Area of violation:	TSD - Surface Impoundment Standards
Date achieved compliance:	02/10/1993
Evaluation lead agency:	State
Evaluation date:	12/22/1989
Evaluation:	COMPLIANCE EVALUATION INSPECTION ON-SITE
Area of violation:	Generators - Pre-transport
Date achieved compliance:	02/10/1993
Evaluation lead agency:	State
Evaluation date:	12/22/1989
Evaluation:	COMPLIANCE EVALUATION INSPECTION ON-SITE
Area of violation:	TSD - General Facility Standards
Date achieved compliance:	02/10/1993
Evaluation lead agency:	State
Evaluation date:	12/22/1989
Evaluation:	COMPLIANCE EVALUATION INSPECTION ON-SITE
Area of violation:	TSD - Manifest/Records/Reporting
Date achieved compliance:	02/10/1993
Evaluation lead agency:	State
Evaluation date:	12/22/1989
Evaluation:	COMPLIANCE EVALUATION INSPECTION ON-SITE
Area of violation:	TSD - Contingency Plan and Emergency Procedures
Date achieved compliance:	02/10/1993
Evaluation lead agency:	State
Evaluation date:	10/18/1989
Evaluation:	GROUNDWATER MONITORING EVALUATION
Area of violation:	TSD IS-Ground-Water Monitoring
Date achieved compliance:	02/10/1993
Evaluation lead agency:	State
Evaluation date:	03/30/1989
Evaluation:	NON-FINANCIAL RECORD REVIEW
Area of violation:	TSD IS-Ground-Water Monitoring
Date achieved compliance:	02/10/1993
Evaluation lead agency:	State
Evaluation date:	10/18/1988

MAP FINDINGS  
FOCUS MAP 2

Map ID	Site	Database(s)	EPA ID Number
	<b>INLAND METALS REFINING CO INC (Continued)</b>		<b>1000151808</b>
	Evaluation:	COMPLIANCE EVALUATION INSPECTION ON-SITE	
	Area of violation:	TSD - Container Use and Management	
	Date achieved compliance:	02/10/1993	
	Evaluation lead agency:	State	
	Evaluation date:	10/18/1988	
	Evaluation:	COMPLIANCE EVALUATION INSPECTION ON-SITE	
	Area of violation:	TSD - Contingency Plan and Emergency Procedures	
	Date achieved compliance:	02/10/1993	
	Evaluation lead agency:	State	
	Evaluation date:	10/18/1988	
	Evaluation:	COMPLIANCE EVALUATION INSPECTION ON-SITE	
	Area of violation:	TSD - Manifest/Records/Reporting	
	Date achieved compliance:	02/10/1993	
	Evaluation lead agency:	State	
	Evaluation date:	10/18/1988	
	Evaluation:	COMPLIANCE EVALUATION INSPECTION ON-SITE	
	Area of violation:	TSD - General Facility Standards	
	Date achieved compliance:	02/10/1993	
	Evaluation lead agency:	State	
	Evaluation date:	10/18/1988	
	Evaluation:	COMPLIANCE EVALUATION INSPECTION ON-SITE	
	Area of violation:	TSD - General	
	Date achieved compliance:	02/10/1993	
	Evaluation lead agency:	State	
	Evaluation date:	10/18/1988	
	Evaluation:	COMPLIANCE EVALUATION INSPECTION ON-SITE	
	Area of violation:	Generators - Pre-transport	
	Date achieved compliance:	02/10/1993	
	Evaluation lead agency:	State	
	Evaluation date:	10/18/1988	
	Evaluation:	COMPLIANCE EVALUATION INSPECTION ON-SITE	
	Area of violation:	TSD - Waste Pile Standards	
	Date achieved compliance:	02/10/1993	
	Evaluation lead agency:	State	
	Evaluation date:	10/18/1988	
	Evaluation:	COMPLIANCE EVALUATION INSPECTION ON-SITE	
	Area of violation:	TSD - Preparedness and Prevention	
	Date achieved compliance:	02/10/1993	
	Evaluation lead agency:	State	
	Evaluation date:	10/18/1988	
	Evaluation:	COMPLIANCE EVALUATION INSPECTION ON-SITE	
	Area of violation:	TSD - Financial Requirements	
	Date achieved compliance:	02/10/1993	
	Evaluation lead agency:	State	
	Evaluation date:	04/15/1988	
	Evaluation:	COMPLIANCE SCHEDULE EVALUATION	
	Area of violation:	Not reported	
	Date achieved compliance:	Not reported	

MAP FINDINGS  
FOCUS MAP 2

Map ID	Site	Database(s)	EPA ID Number
--------	------	-------------	---------------

**INLAND METALS REFINING CO INC (Continued)**

**1000151808**

Evaluation lead agency:	State
Evaluation date:	03/29/1988
Evaluation:	NON-FINANCIAL RECORD REVIEW
Area of violation:	TSD IS-Ground-Water Monitoring
Date achieved compliance:	02/10/1993
Evaluation lead agency:	State
Evaluation date:	03/16/1988
Evaluation:	GROUNDWATER MONITORING EVALUATION
Area of violation:	TSD IS-Ground-Water Monitoring
Date achieved compliance:	02/10/1993
Evaluation lead agency:	State
Evaluation date:	01/12/1988
Evaluation:	COMPLIANCE EVALUATION INSPECTION ON-SITE
Area of violation:	TSD - Container Use and Management
Date achieved compliance:	04/13/1990
Evaluation lead agency:	State
Evaluation date:	01/12/1988
Evaluation:	COMPLIANCE EVALUATION INSPECTION ON-SITE
Area of violation:	Generators - General
Date achieved compliance:	02/10/1993
Evaluation lead agency:	State
Evaluation date:	01/12/1988
Evaluation:	COMPLIANCE EVALUATION INSPECTION ON-SITE
Area of violation:	TSD - Manifest/Records/Reporting
Date achieved compliance:	02/10/1993
Evaluation lead agency:	State
Evaluation date:	01/12/1988
Evaluation:	COMPLIANCE EVALUATION INSPECTION ON-SITE
Area of violation:	TSD - General Facility Standards
Date achieved compliance:	02/10/1993
Evaluation lead agency:	State
Evaluation date:	01/12/1988
Evaluation:	COMPLIANCE EVALUATION INSPECTION ON-SITE
Area of violation:	TSD - Surface Impoundment Standards
Date achieved compliance:	04/13/1990
Evaluation lead agency:	State
Evaluation date:	01/12/1988
Evaluation:	COMPLIANCE EVALUATION INSPECTION ON-SITE
Area of violation:	Generators - Records/Reporting
Date achieved compliance:	04/13/1990
Evaluation lead agency:	State
Evaluation date:	01/12/1988
Evaluation:	COMPLIANCE EVALUATION INSPECTION ON-SITE
Area of violation:	TSD - Preparedness and Prevention
Date achieved compliance:	04/13/1990
Evaluation lead agency:	State
Evaluation date:	01/12/1988



MAP FINDINGS  
FOCUS MAP 2

Map ID	Site	Database(s)	EPA ID Number
	<b>INLAND METALS REFINING CO INC (Continued)</b>		<b>1000151808</b>
	Evaluation: COMPLIANCE EVALUATION INSPECTION ON-SITE Area of violation: TSD - General Date achieved compliance: 02/10/1993 Evaluation lead agency: State		
	Evaluation date: 01/12/1988 Evaluation: COMPLIANCE EVALUATION INSPECTION ON-SITE Area of violation: TSD - Waste Pile Standards Date achieved compliance: 02/10/1993 Evaluation lead agency: State		
	Evaluation date: 01/12/1988 Evaluation: COMPLIANCE EVALUATION INSPECTION ON-SITE Area of violation: TSD - Surface Impoundment Standards Date achieved compliance: 02/10/1993 Evaluation lead agency: State		
	Evaluation date: 01/12/1988 Evaluation: COMPLIANCE EVALUATION INSPECTION ON-SITE Area of violation: TSD - Container Use and Management Date achieved compliance: 02/10/1993 Evaluation lead agency: State		
	Evaluation date: 01/12/1988 Evaluation: COMPLIANCE EVALUATION INSPECTION ON-SITE Area of violation: TSD - Contingency Plan and Emergency Procedures Date achieved compliance: 02/10/1993 Evaluation lead agency: State		
	Evaluation date: 01/12/1988 Evaluation: COMPLIANCE EVALUATION INSPECTION ON-SITE Area of violation: TSD - Closure/Post-Closure Date achieved compliance: 02/10/1993 Evaluation lead agency: State		
	Evaluation date: 01/12/1988 Evaluation: COMPLIANCE EVALUATION INSPECTION ON-SITE Area of violation: TSD - Preparedness and Prevention Date achieved compliance: 02/10/1993 Evaluation lead agency: State		
	Evaluation date: 01/12/1988 Evaluation: COMPLIANCE EVALUATION INSPECTION ON-SITE Area of violation: TSD - General Facility Standards Date achieved compliance: 04/13/1990 Evaluation lead agency: State		
	Evaluation date: 11/19/1987 Evaluation: FINANCIAL RECORD REVIEW Area of violation: TSD - Financial Requirements Date achieved compliance: 02/10/1993 Evaluation lead agency: State		
	Evaluation date: 01/13/1987 Evaluation: GROUNDWATER MONITORING EVALUATION Area of violation: TSD IS-Ground-Water Monitoring Date achieved compliance: 02/10/1993		

MAP FINDINGS  
FOCUS MAP 2

Map ID	Site	Database(s)	EPA ID Number
	<b>INLAND METALS REFINING CO INC (Continued)</b>		<b>1000151808</b>
	Evaluation lead agency: State		
	Evaluation date: 11/21/1986		
	Evaluation: COMPLIANCE EVALUATION INSPECTION ON-SITE		
	Area of violation: Generators - Records/Reporting		
	Date achieved compliance: 04/13/1990		
	Evaluation lead agency: State		
	Evaluation date: 11/21/1986		
	Evaluation: COMPLIANCE EVALUATION INSPECTION ON-SITE		
	Area of violation: TSD - Preparedness and Prevention		
	Date achieved compliance: 02/10/1993		
	Evaluation lead agency: State		
	Evaluation date: 11/21/1986		
	Evaluation: COMPLIANCE EVALUATION INSPECTION ON-SITE		
	Area of violation: TSD - Surface Impoundment Standards		
	Date achieved compliance: 02/10/1993		
	Evaluation lead agency: State		
	Evaluation date: 11/21/1986		
	Evaluation: COMPLIANCE EVALUATION INSPECTION ON-SITE		
	Area of violation: TSD - General Facility Standards		
	Date achieved compliance: 02/10/1993		
	Evaluation lead agency: State		
	Evaluation date: 11/21/1986		
	Evaluation: COMPLIANCE EVALUATION INSPECTION ON-SITE		
	Area of violation: TSD - General Facility Standards		
	Date achieved compliance: 04/13/1990		
	Evaluation lead agency: State		
	Evaluation date: 11/21/1986		
	Evaluation: COMPLIANCE EVALUATION INSPECTION ON-SITE		
	Area of violation: TSD - Manifest/Records/Reporting		
	Date achieved compliance: 02/10/1993		
	Evaluation lead agency: State		
	Evaluation date: 11/21/1986		
	Evaluation: COMPLIANCE EVALUATION INSPECTION ON-SITE		
	Area of violation: TSD - Closure/Post-Closure		
	Date achieved compliance: 02/10/1993		
	Evaluation lead agency: State		
	Evaluation date: 11/21/1986		
	Evaluation: COMPLIANCE EVALUATION INSPECTION ON-SITE		
	Area of violation: Generators - General		
	Date achieved compliance: 02/10/1993		
	Evaluation lead agency: State		
	Evaluation date: 03/25/1986		
	Evaluation: NON-FINANCIAL RECORD REVIEW		
	Area of violation: TSD IS-Ground-Water Monitoring		
	Date achieved compliance: 02/10/1993		
	Evaluation lead agency: State		
	Evaluation date: 02/26/1986		

MAP FINDINGS  
FOCUS MAP 2

Map ID      Site      Database(s)      EPA ID Number

---

**INLAND METALS REFINING CO INC (Continued)**

**1000151808**

Evaluation:	GROUNDWATER MONITORING EVALUATION
Area of violation:	TSD IS-Ground-Water Monitoring
Date achieved compliance:	02/10/1993
Evaluation lead agency:	State
Evaluation date:	11/17/1985
Evaluation:	COMPLIANCE EVALUATION INSPECTION ON-SITE
Area of violation:	Not reported
Date achieved compliance:	Not reported
Evaluation lead agency:	State
Evaluation date:	11/07/1985
Evaluation:	COMPLIANCE EVALUATION INSPECTION ON-SITE
Area of violation:	TSD - Surface Impoundment Standards
Date achieved compliance:	02/10/1993
Evaluation lead agency:	State
Evaluation date:	11/07/1985
Evaluation:	COMPLIANCE EVALUATION INSPECTION ON-SITE
Area of violation:	TSD - Surface Impoundment Standards
Date achieved compliance:	04/13/1990
Evaluation lead agency:	State
Evaluation date:	08/19/1985
Evaluation:	NON-FINANCIAL RECORD REVIEW
Area of violation:	TSD IS-Ground-Water Monitoring
Date achieved compliance:	02/10/1993
Evaluation lead agency:	State
Evaluation date:	04/04/1985
Evaluation:	NON-FINANCIAL RECORD REVIEW
Area of violation:	TSD IS-Ground-Water Monitoring
Date achieved compliance:	05/30/1985
Evaluation lead agency:	State
Evaluation date:	03/19/1985
Evaluation:	GROUNDWATER MONITORING EVALUATION
Area of violation:	Not reported
Date achieved compliance:	Not reported
Evaluation lead agency:	State
Evaluation date:	01/29/1985
Evaluation:	COMPLIANCE EVALUATION INSPECTION ON-SITE
Area of violation:	TSD - Closure/Post-Closure
Date achieved compliance:	02/10/1993
Evaluation lead agency:	State
Evaluation date:	01/29/1985
Evaluation:	COMPLIANCE EVALUATION INSPECTION ON-SITE
Area of violation:	Generators - Manifest
Date achieved compliance:	02/10/1993
Evaluation lead agency:	State
Evaluation date:	01/29/1985
Evaluation:	COMPLIANCE EVALUATION INSPECTION ON-SITE
Area of violation:	TSD - Surface Impoundment Standards
Date achieved compliance:	04/13/1990

MAP FINDINGS  
FOCUS MAP 2

Map ID	Site	Database(s)	EPA ID Number
--------	------	-------------	---------------

**INLAND METALS REFINING CO INC (Continued)**

**1000151808**

Evaluation lead agency:	State
Evaluation date:	01/29/1985
Evaluation:	COMPLIANCE EVALUATION INSPECTION ON-SITE
Area of violation:	TSD - Container Use and Management
Date achieved compliance:	02/10/1993
Evaluation lead agency:	State
Evaluation date:	03/08/1984
Evaluation:	GROUNDWATER MONITORING EVALUATION
Area of violation:	TSD IS-Ground-Water Monitoring
Date achieved compliance:	02/10/1993
Evaluation lead agency:	State
Evaluation date:	01/25/1984
Evaluation:	COMPLIANCE EVALUATION INSPECTION ON-SITE
Area of violation:	TSD - Contingency Plan and Emergency Procedures
Date achieved compliance:	02/10/1993
Evaluation lead agency:	State
Evaluation date:	01/25/1984
Evaluation:	COMPLIANCE EVALUATION INSPECTION ON-SITE
Area of violation:	Generators - Records/Reporting
Date achieved compliance:	02/10/1993
Evaluation lead agency:	State
Evaluation date:	01/25/1984
Evaluation:	COMPLIANCE EVALUATION INSPECTION ON-SITE
Area of violation:	TSD - General Facility Standards
Date achieved compliance:	04/13/1990
Evaluation lead agency:	State
Evaluation date:	01/25/1984
Evaluation:	COMPLIANCE EVALUATION INSPECTION ON-SITE
Area of violation:	TSD - General Facility Standards
Date achieved compliance:	02/10/1993
Evaluation lead agency:	State
Evaluation date:	01/25/1984
Evaluation:	COMPLIANCE EVALUATION INSPECTION ON-SITE
Area of violation:	TSD - Container Use and Management
Date achieved compliance:	04/13/1990
Evaluation lead agency:	State
Evaluation date:	01/25/1984
Evaluation:	COMPLIANCE EVALUATION INSPECTION ON-SITE
Area of violation:	TSD - Manifest/Records/Reporting
Date achieved compliance:	02/10/1993
Evaluation lead agency:	State
Evaluation date:	01/25/1984
Evaluation:	COMPLIANCE EVALUATION INSPECTION ON-SITE
Area of violation:	TSD - Container Use and Management
Date achieved compliance:	02/10/1993
Evaluation lead agency:	State
Evaluation date:	01/25/1984

MAP FINDINGS  
FOCUS MAP 2

Map ID	Site	Database(s)	EPA ID Number
--------	------	-------------	---------------

**INLAND METALS REFINING CO INC (Continued)**

**1000151808**

Evaluation: COMPLIANCE EVALUATION INSPECTION ON-SITE  
Area of violation: TSD - Surface Impoundment Standards  
Date achieved compliance: 02/10/1993  
Evaluation lead agency: State

Evaluation date: 01/25/1984  
Evaluation: COMPLIANCE EVALUATION INSPECTION ON-SITE  
Area of violation: Generators - Records/Reporting  
Date achieved compliance: 04/13/1990  
Evaluation lead agency: State

Evaluation date: 01/25/1984  
Evaluation: COMPLIANCE EVALUATION INSPECTION ON-SITE  
Area of violation: TSD - Surface Impoundment Standards  
Date achieved compliance: 04/13/1990  
Evaluation lead agency: State

Evaluation date: 01/25/1984  
Evaluation: COMPLIANCE EVALUATION INSPECTION ON-SITE  
Area of violation: TSD - Preparedness and Prevention  
Date achieved compliance: 02/10/1993  
Evaluation lead agency: State

**SSU:**

Facility ID: 0316500001  
Facility Type: Refinery  
Lat/Long: 41.6781311 / -87.605331  
Directions: Take I-55 North.  
Region: Des Plaines  
Current Program: SSU  
Project Manager: Kershaw  
Community Relations: Frost  
SSU Status: Backlog  
FOS: NA  
Year Completed: Not reported  
Site Size: 5

**2**

**PSC CONTAINER SERVICES, LLC  
803 EAST 120TH ST.  
CHICAGO, IL 60628**

**LUST S104524045  
N/A**

**LUST:**

Incident Num: 930641  
IL EPA Id: 0316535003  
Product: Deisel  
IEMA Date: 03/17/1993  
Project Manager: Benanti  
Project Manager Phone: (217) 524-4649  
Email: Trent.Benanti@illinois.gov  
PRP Name: PSC Container Services, LLC  
PRP Contact: Garry Risse  
PRP Address: 2 South Concourse Pkwy., Suite 750  
PRP City,St,Zip: Atlanta, GA 30324  
PRP Phone: Not reported  
Site Classification: Not reported  
Section 57.5(g) Letter: 734  
Date Section 57.5(g) Letter: Not reported  
Non LUST Determination Letter: Not reported

MAP FINDINGS  
FOCUS MAP 2

Map ID	Site	Database(s)	EPA ID Number
	<p><b>PSC CONTAINER SERVICES, LLC (Continued)</b></p> <p>20 Report Received: 04/08/1993            45 Report Received: 05/03/1993  <b>NFA/NFR Letter:</b> <b>Not reported</b>            NFR Date Recorded: Not reported</p>		<b>S104524045</b>
<b>3</b>	<p><b>CHICAGO MSD #3</b></p> <p><b>CHICAGO, IL 60160</b></p> <p>IL WMRC_LF:            Region: WMRC            General: X            IEPA ID Number: 316000021            Municipal Waste: Not reported            Provisional IEPA ID: Not reported            Septic: Not reported            NIPC Map Number: 132            Animal: Not reported            Owner Name: CHICAGO MSD            Pathological: Not reported            Operator: CHICAGO MSD            Industrial: Not reported            PO Box: Not reported            Foundry Sand: Not reported            Incinerator Ash: Not reported            Slag: Not reported            Hazardous: Not reported            Hazardous Liquid: Not reported            Radiation: Not reported            Demolition: Not reported            Lat/Long: 414030/873630            Landscaping: Not reported            Oil Field: Not reported            Primemer ID: 3            Special: Not reported            Township: 37N            Other: Not reported            Range: 14E            Unknown: Not reported            Section: 27            Quarter Section1: SW            Quarter Section2: NE            Quarter Section3: Not reported            Quarter Section4: Not reported            IEPA: X            ISGS: Not reported            PollutionControlBoard: Not reported            IDM&amp;M: Not reported            DPH: Not reported            Operational Status: CLOSED FINAL COVER            Local Agency: Not reported            Permit Status: UNPERMITTED UNAUTHORIZED            Agency: NIPC            IEPA Permit Date: Not reported            Source Other: Not reported            Close Date: 112274            Reaction: Not reported            RCRA Facility: Not reported</p>	<b>SWF/LF</b>	<b>S108111041 N/A</b>

MAP FINDINGS  
FOCUS MAP 2

Map ID	Site	Database(s)	EPA ID Number
--------	------	-------------	---------------

**CHICAGO MSD #3 (Continued)**

**S108111041**

Date Discover:	Not reported
GW Monitoring:	NO
Date Cleaned:	Not reported
FD Site:	Not reported
Offsite Waste:	Not reported
Landfill Size:	Not reported
Random Dump:	Not reported
Size Fill:	Not reported
Open Dump:	Not reported
Leachate Collected:	Not reported
Abandonment:	Not reported
Other:	Not reported
Recompacted Clay:	Not reported
In-situ Clay:	Not reported
Secured Containers:	Not reported
Combination:	Not reported
Landfill:	X
None:	Not reported
Incineration:	Not reported
Other:	Not reported
Surface Impoundment:	Not reported
Land Application:	Not reported

4

**K FIVE CONSTRUCTION CORP  
12500 COTTAGE GROVE AVE  
CHICAGO, IL 60628**

**RCRA NonGen / NLR 1000265138  
FINDS ILD981191349**

RCRA NonGen / NLR:

Date form received by agency: 01/30/1986  
 Facility name: K FIVE CONSTRUCTION CORP  
 Facility address: 12500 COTTAGE GROVE AVE  
 CHICAGO, IL 60628  
 EPA ID: ILD981191349  
 Mailing address: 1801 MAIN ST  
 LEMONT, IL 60439  
 Contact: V MARSMARKER  
 Contact address: 1801 MAIN ST  
 LEMONT, IL 60439  
 Contact country: US  
 Contact telephone: (312) 257-5600  
 Contact email: Not reported  
 EPA Region: 05  
 Classification: Non-Generator  
 Description: Handler: Non-Generators do not presently generate hazardous waste

Owner/Operator Summary:

Owner/operator name: NAME NOT REPORTED  
 Owner/operator address: ADDRESS NOT REPORTED  
 CITY NOT REPORTED, AK 99998  
 Owner/operator country: Not reported  
 Owner/operator telephone: (312) 555-1212  
 Legal status: Private  
 Owner/Operator Type: Operator  
 Owner/Op start date: Not reported  
 Owner/Op end date: Not reported  
 Owner/operator name: K FIVE CONSTRUCTION CORP

MAP FINDINGS  
FOCUS MAP 2

Map ID Site Database(s) EPA ID Number

---

**K FIVE CONSTRUCTION CORP (Continued)**

**1000265138**

Owner/operator address: ADDRESS NOT REPORTED  
CITY NOT REPORTED, AK 99998  
Owner/operator country: Not reported  
Owner/operator telephone: (312) 555-1212  
Legal status: Private  
Owner/Operator Type: Owner  
Owner/Op start date: Not reported  
Owner/Op end date: Not reported

Handler Activities Summary:

U.S. importer of hazardous waste: No  
Mixed waste (haz. and radioactive): No  
Recycler of hazardous waste: No  
Transporter of hazardous waste: No  
Treater, storer or disposer of HW: No  
Underground injection activity: No  
On-site burner exemption: No  
Furnace exemption: No  
Used oil fuel burner: No  
Used oil processor: No  
Used oil refiner: No  
Used oil fuel marketer to burner: No  
Used oil Specification marketer: No  
Used oil transfer facility: No  
Used oil transporter: No

Violation Status: No violations found

FINDS:

Registry ID: 110005855253

Environmental Interest/Information System

RCRAInfo is a national information system that supports the Resource Conservation and Recovery Act (RCRA) program through the tracking of events and activities related to facilities that generate, transport, and treat, store, or dispose of hazardous waste. RCRAInfo allows RCRA program staff to track the notification, permit, compliance, and corrective action activities required under RCRA.

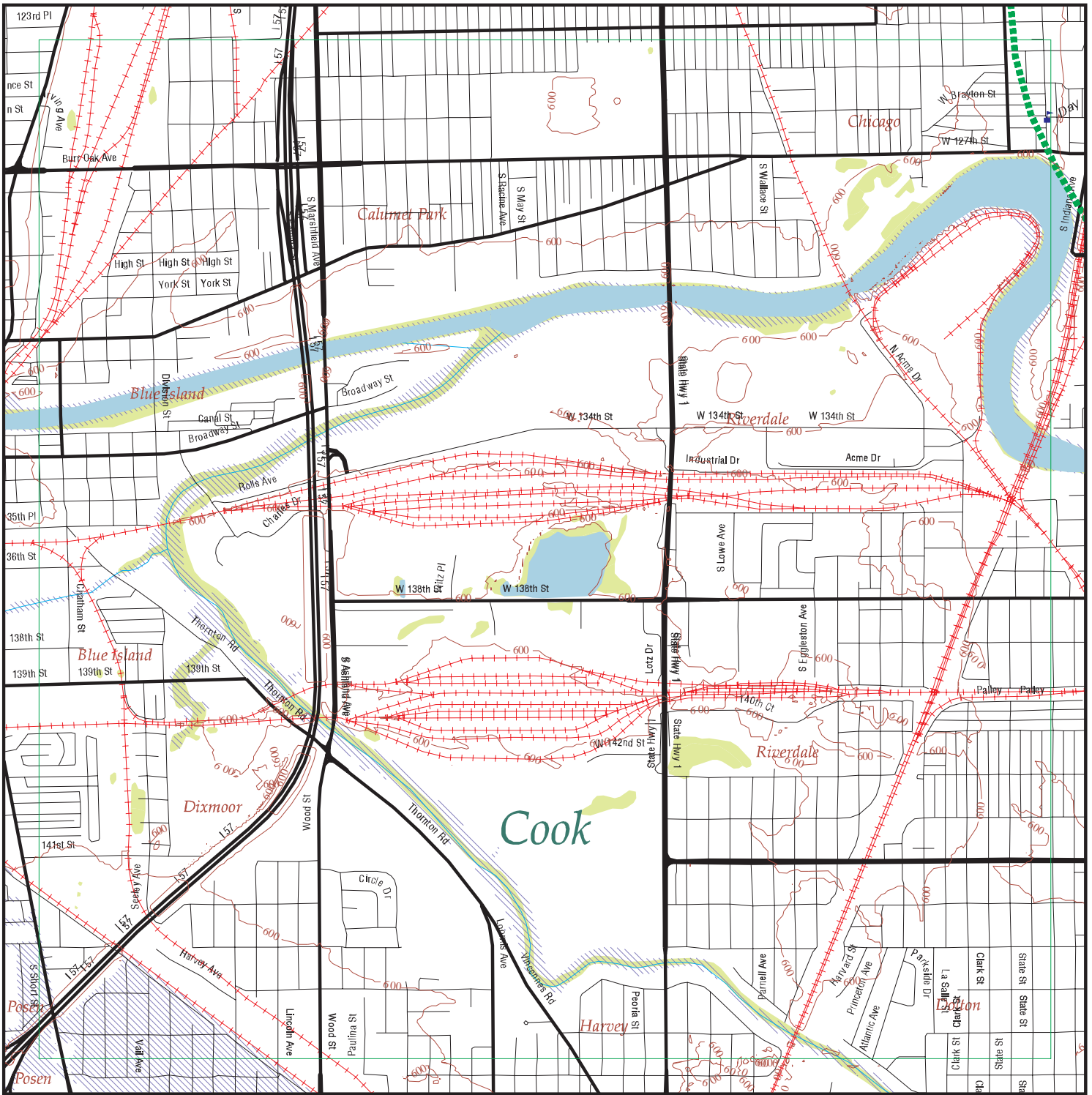
US National Pollutant Discharge Elimination System (NPDES) module of the Compliance Information System (ICIS) tracks surface water permits issued under the Clean Water Act. Under NPDES, all facilities that discharge pollutants from any point source into waters of the United States are required to obtain a permit. The permit will likely contain limits on what can be discharged, impose monitoring and reporting requirements, and include other provisions to ensure that the discharge does not adversely affect water quality.



## FOCUS MAP 2 ORPHAN SUMMARY

City	EDR ID	Site Name	Site Address	Zip	Database(s)
CALUMET CITY	1014390033	COMED	100TH & TORRENCE	60633	RCRA-SQG
CHICAGO	1012178499	CHICAGO DEPT OF ENVIRONMENT	100TH & EWING	60617	RCRA NonGen / NLR
CHICAGO	U003877567	CHICAGO SKYWAY / 106TH ST VIADUCT	101ST & INDIANAPOLIS BOULEVARD	60617	UST
CHICAGO	1012178941	JEWEL OSCO 3139	63940 E 106TH ST	60617	RCRA-CESQG
CHICAGO	1003870420	CHICAGO REGIONAL PORT DIST	111TH & DOTY AVE	60633	CERC-NFRAP
CHICAGO	1015742581	COMED-MANHOLE	113TH & TORRENCE	60617	RCRA NonGen / NLR
CHICAGO	1012178927	CHICAGO DEPT OF ENV	115TH & TORRENCE-SPILL	60617	RCRA NonGen / NLR
CHICAGO	1015731053	PAXTON LANDFILL CORPORATION	116TH STREET & PAXTON AVENUE	60633	CERCLIS, RCRA NonGen / NLR
CHICAGO	1003870294	L.H.L. #2	116TH & N & W RR	60617	CERC-NFRAP
CHICAGO	1007202294	NORFOLK & WESTERN RR	118TH & STONEY ISLAND	60617	RCRA NonGen / NLR
CHICAGO	1014389970	COMED	119TH & PAULINA	60617	RCRA-SQG
CHICAGO	S101215364	U.S. DRUM DISPOSAL II	2400 EAST 119TH STREET	60617	SSU
CHICAGO	1003870122	ILLINOIS CENTRAL RR TRACKS	119TH STREET EAST IL CENTRAL TRACKS	60628	CERC-NFRAP
CHICAGO	1002886378	US SCRAP	123RD & COTTAGE GROVE	60628	CERCLIS, CONSENT, PRP
CHICAGO	1002886490	METRO SANITARY DISTRICT #3	125TH STREET & DOTY AVENUE	60628	CERC-NFRAP
CHICAGO	1004695029	ARMY COE LOCK DAM 01	134TH AND CALUMET RIVER	60633	RCRA-CESQG
CHICAGO	1011488646	COMED MANHOLE	83RD & YATES AVE	60617	RCRA NonGen / NLR
CHICAGO	1001967999	CDOT/BRIDGES	I 90 BRIDGE OVER CALUMET	60617	RCRA NonGen / NLR
CHICAGO	U003838643	95TH STREET PROPERTY	95TH STREET & COLFAZ AVENUE	60617	UST
CHICAGO	1001228053	CHICAGO DOT BRIDGES	95TH ST BRIDGE(3300 E 95	60617	RCRA-LQG
CHICAGO	S107926345	VAN VLISSINGEN PROPERTY	96TH ST & VAN VLISSINGEN	60617	SSU
CHICAGO	1001218735	CHICAGO DEPT OF TRANS/BRIDGES	CHGO SKYWAY/I90 & 106TH ST VIA	60617	RCRA NonGen / NLR
CHICAGO	U003853346	FORMER PULLMAN FACTORY	11302 S CORLISS	60628	UST
CHICAGO	1005415947	CITY OF CHICAGO	11700 S COTTAGE GROVE/SITE B	60628	RCRA NonGen / NLR, FINDS
CHICAGO	S107926349	LAKE CALUMET CLUSTER SITE	NORTH OF 122ND	60628	SSU
CHICAGO	S115516742	RESURRECTION PROJECT	2015 (2013-2019) SOUTH MORGAN STREET		RGA LUST
CHICAGO	U004223320	RETAIL STRIP	8342 S. STONY ISLAND	60617	UST
CHICAGO	1008372895	SOUTH DAKOTA SOY PROCESSORS	12200 S STONY ISLAND-D	60633	RCRA NonGen / NLR
CHICAGO	1010563504	FIRST CHOICE LOGISTICS INC	12550 S STONY ISLAND-B	60633	RCRA NonGen / NLR

# Focus Map 3



EDR DataMap® - Environmental Atlas

## NICTD Rail Project

### Legend

- |                             |                    |                         |                 |                     |
|-----------------------------|--------------------|-------------------------|-----------------|---------------------|
| Roads                       | Waterways          | Pipelines               | Water           | Listed Sites        |
| Major Roads                 | Railroads          | Fault Lines             | Superfund Sites | Sensitive Receptors |
| Contour Lines               | Study Boundary     | Federal DOD Sites       |                 |                     |
| National Wetlands Inventory | 100-Yr Flood Zones | Indian Reservations BIA |                 |                     |

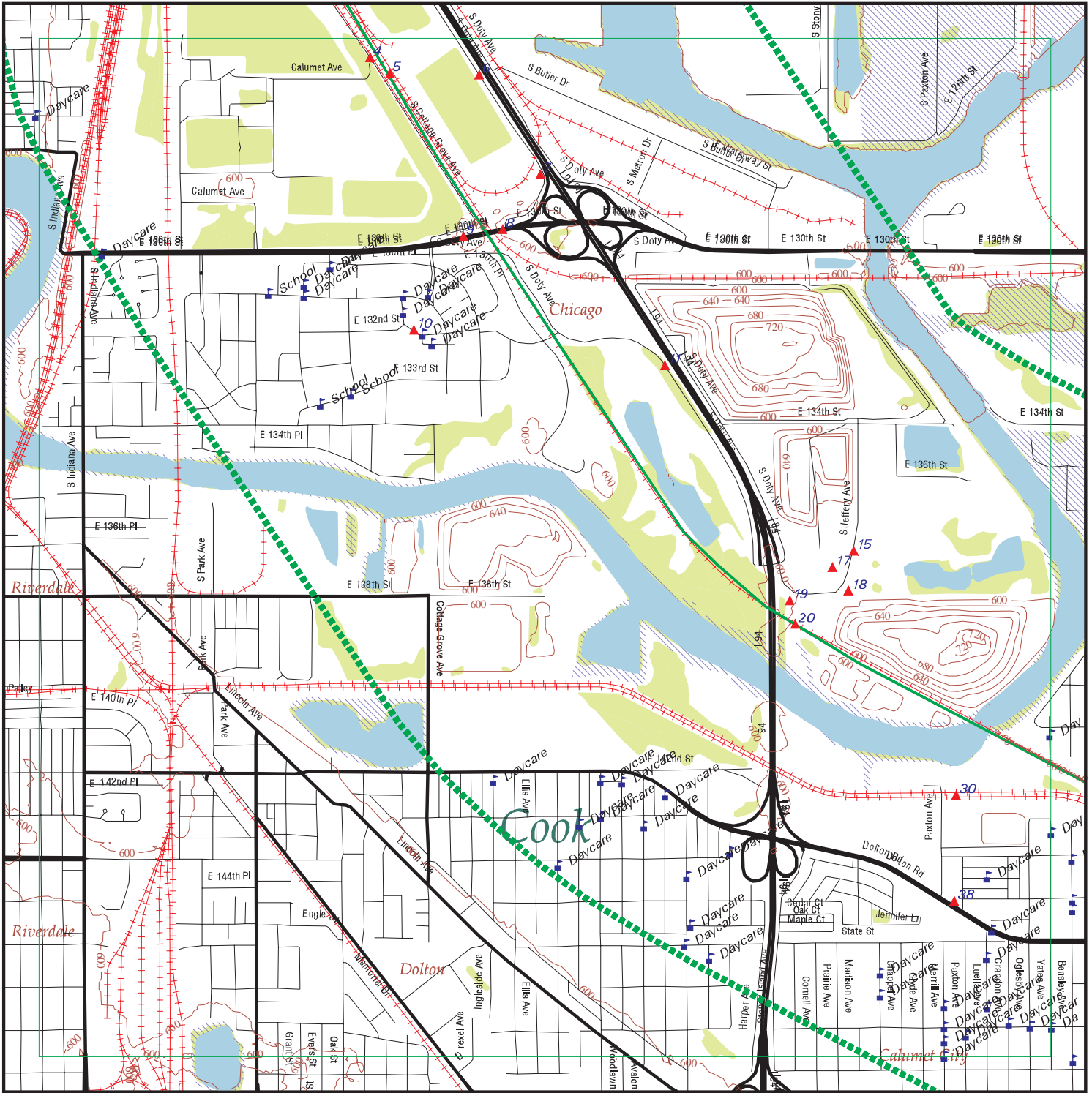


Scale in Miles

## FOCUS MAP 3 ORPHAN SUMMARY

City	EDR ID	Site Name	Site Address	Zip	Database(s)
BLUE ISLAND	1016370580	NE MIXED-USE COMMERCIAL PARK: PARCEL G MARSHFIELD AVE	1650 123RD STREET	60406	US BROWNFIELDS, FINDS
BLUE ISLAND	1015733630	ILLINOIS BRICK CO YARD #22	123RD ST & CALIFORNIA AVE	60406	CERC-NFRAP
BLUE ISLAND	1003073091	DIVISION STREET BRIDGE MERCURY SPILL	2000 W. DIVISION STREET	60406	CERC-NFRAP
BLUE ISLAND	S105015149	CLARK BLUE ISLAND REFINERY	1300 S. KEDZIE	60406	SSU
BLUE ISLAND	1001195905	IDOT-ASHLAND AVE BRIDGE	OVER CALUMET SAG CHANNEL	60406	RCRA NonGen / NLR
BLUE ISLAND	U003984814	GEORGE J ROLL & SONS INC	2258 W VERMONT	60406	UST
BLUE ISLAND	1015742394	SHELL OIL PRODUCTS US	11901 S WESTERN	60406	RCRA NonGen / NLR
CALUMET PARK	1004696111	EARL SCHEIB PAINT & BODY	1731 W 127TH	60643	RCRA-CESQG, FINDS
CALUMET PARK	1000166385	CHICAGO COPPER AND CHEMICAL COMPANY	INTERSECTION OF WINCHESTER RD & 127 ST.	60643	CERCLIS
CALUMET PARK	U001964624	RACEWAY PK	SWC 130TH & ASHLAND	60643	UST
CALUMET PARK	S114005195	CALUMET SCHOOL DISTRICT 132	1440 WEST VERMONT AVENUE	60643	LUST, SPILLS
CHICAGO	1002886378	US SCRAP	123RD & COTTAGE GROVE	60628	CERCLIS, CONSENT, PRP
CHICAGO	1002886490	METRO SANITARY DISTRICT #3	125TH STREET & DOTY AVENUE	60628	CERC-NFRAP
CHICAGO	S105743962	PUMP-N-SAVE	150 WEST 127TH	60628	LUST
CHICAGO	1015742300	SHELL OIL PRODUCTS US	9502 S ASHLAND	60643	RCRA NonGen / NLR
CHICAGO	1005415947	CITY OF CHICAGO	11700 S COTTAGE GROVE/SITE B	60628	RCRA NonGen / NLR, FINDS
CHICAGO	S106526623	CHICAGO UNION STOCKYARDS	EXCHANGE/BROADWAY & PACKER AVE		BROWNFIELDS
CHICAGO	S107926349	LAKE CALUMET CLUSTER SITE	NORTH OF 122ND	60628	SSU
CHICAGO	S115516742	RESURRECTION PROJECT	2015 (2013-2019) SOUTH MORGAN STREET		RGA LUST
COOK COUNTY	M300002406	CARMEUSE LIME	SOUTH CHICAGO LIME PLANT		US MINES
COOK COUNTY	M300002629	SILBRICO CORP	LA GRANGE PLANT		US MINES
COOK COUNTY	M300000296	MATERIAL SERVICE CORP.	THORNTON QUARRY		US MINES
DOLTON	1016448406	RIVER BEND PRAIRIE LANDFILL	801 E 138TH ST	60419	RCRA-SQG
DOLTON	U001629479	MARINE SERV	140TH COTTAGE GROVE	60419	UST
DOLTON	1003870419	DOLTON MUNI LDFL	140TH ST & COTTAGE GROVE	60419	CERC-NFRAP
DOLTON	1012178796	VENEZIA TRANSPORT SVCS INC	BISHOP FORD FWY & 130TH	60827	RCRA NonGen / NLR
DOLTON	1006930445	THORNTRIDGE HIGH SCHOOL	15000 COTTAGE GROVE	60419	RCRA-SQG
DOLTON	1012209907	DOLTON HAZMAT	DOLTON AVE EXIT ON THE BISHOP FORD	60419	CERCLIS
HARVEY	1004697108	HARVEY PARK DISTRICT	149TH AND VINE	60426	RCRA-CESQG
HARVEY	1010784317	LANCO TSI TECHNOLOGIES	16800 S CENTER	60426	RCRA-SQG
HARVEY	U003865083	HARVEY MOBIL	14700 SOUTH WOOD	60426	UST
PHOENIX	1016457209	VILLAGE OF PHOENIX	15100 S. WALLACE STREET	60426	US BROWNFIELDS, FINDS
POSEN	U000866733	A & A STEEL FABRICATING	141ST & HARRISON ST	60469	UST
POSEN	U003795533	VACANT LOT	SW CORNER OF 147TH STREET AND SOUTH CALIFORNIA AVE	60469	UST
RIVERDALE	S103690079	RIVERDALE, VILLAGE OF	130TH & HALSTED ST.	60827	LUST
RIVERDALE	S105427839	PM AG PROD. INC.	3550 SOUTH INDIANA AVE.	60827	LUST
RIVERDALE	S108414185	TWIN OUTDOOR THEATER	13701 S UNION AVE	60827	BROWNFIELDS
UNICORPORATED	1001594808	MARKHAM DRUMS	161ST & CLAREMONT	60426	CERCLIS

# Focus Map 4



EDR DataMap® - Environmental Atlas

## NICTD Rail Project

### Legend

- |                             |                    |                         |                 |                     |
|-----------------------------|--------------------|-------------------------|-----------------|---------------------|
| Roads                       | Waterways          | Pipelines               | Water           | Listed Sites        |
| Major Roads                 | Railroads          | Fault Lines             | Superfund Sites | Sensitive Receptors |
| Contour Lines               | Study Boundary     | Federal DOD Sites       |                 |                     |
| National Wetlands Inventory | 100-Yr Flood Zones | Indian Reservations BIA |                 |                     |



Scale in Miles

FOCUS MAP 4 SUMMARY

<u>Database</u>	<u>Total Plotted</u>
<b><u>FEDERAL RECORDS</u></b>	
NPL	0
Proposed NPL	0
Delisted NPL	0
NPL LIENS	0
CERCLIS	0
CERC-NFRAP	2
LIENS 2	0
CORRACTS	1
RCRA-TSDF	1
RCRA-LQG	1
RCRA-SQG	4
RCRA-CESQG	0
RCRA NonGen / NLR	3
US ENG CONTROLS	0
US INST CONTROL	0
ERNS	0
HMIRS	0
DOT OPS	0
US CDL	0
US BROWNFIELDS	0
DOD	0
FUDS	0
LUCIS	0
CONSENT	0
ROD	0
UMTRA	0
ODI	0
DEBRIS REGION 9	0
US MINES	0
TRIS	1
TSCA	0
FTTS	0
HIST FTTS	0
SSTS	0
ICIS	1
PADS	0
MLTS	0
RADINFO	0
FINDS	4
RAATS	0
RMP	1
US AIRS	0
LEAD SMELTERS	0
PCB TRANSFORMER	0
US HIST CDL	0
SCRD DRYCLEANERS	0
COAL ASH DOE	0
2020 COR ACTION	1

## FOCUS MAP 4 SUMMARY

Database	Total Plotted
PRP	0
EPA WATCH LIST	0
US FIN ASSUR	0
FEDERAL FACILITY	0
COAL ASH EPA	0
FEMA UST	0
<b><u>STATE AND LOCAL RECORDS</u></b>	
SSU	0
SWF/LF	2
UIC	0
NPDES	0
LUST	3
UST	2
SPILLS	0
DRYCLEANERS	0
BROWNFIELDS	0
CDL	0
AIRS	0
TIER 2	0
COAL ASH	0
<b><u>TRIBAL RECORDS</u></b>	
INDIAN RESERV	0
INDIAN ODI	0
INDIAN LUST	0
INDIAN UST	0
INDIAN VCP	0
<b><u>EDR PROPRIETARY RECORDS</u></b>	
EDR MGP	0
EDR US Hist Auto Stat	0
EDR US Hist Cleaners	0
RGA LUST	0
RGA HWS	0
RGA LF	0

**NOTES:**

Sites may be listed in more than one database

MAP FINDINGS  
FOCUS MAP 4

Map ID	Site	Database(s)	EPA ID Number
--------	------	-------------	---------------

4	<b>K FIVE CONSTRUCTION CORP 12500 COTTAGE GROVE AVE CHICAGO, IL 60628</b>	<b>RCRA NonGen / NLR FINDS</b>	<b>1000265138 ILD981191349</b>
---	---	------------------------------------	------------------------------------

RCRA NonGen / NLR:

Date form received by agency: 01/30/1986  
 Facility name: K FIVE CONSTRUCTION CORP  
 Facility address: 12500 COTTAGE GROVE AVE  
 CHICAGO, IL 60628  
 EPA ID: ILD981191349  
 Mailing address: 1801 MAIN ST  
 LEMONT, IL 60439  
 Contact: V MARSMARKER  
 Contact address: 1801 MAIN ST  
 LEMONT, IL 60439  
 Contact country: US  
 Contact telephone: (312) 257-5600  
 Contact email: Not reported  
 EPA Region: 05  
 Classification: Non-Generator  
 Description: Handler: Non-Generators do not presently generate hazardous waste

Owner/Operator Summary:

Owner/operator name: NAME NOT REPORTED  
 Owner/operator address: ADDRESS NOT REPORTED  
 CITY NOT REPORTED, AK 99998  
 Owner/operator country: Not reported  
 Owner/operator telephone: (312) 555-1212  
 Legal status: Private  
 Owner/Operator Type: Operator  
 Owner/Op start date: Not reported  
 Owner/Op end date: Not reported

Owner/operator name: K FIVE CONSTRUCTION CORP  
 Owner/operator address: ADDRESS NOT REPORTED  
 CITY NOT REPORTED, AK 99998  
 Owner/operator country: Not reported  
 Owner/operator telephone: (312) 555-1212  
 Legal status: Private  
 Owner/Operator Type: Owner  
 Owner/Op start date: Not reported  
 Owner/Op end date: Not reported

Handler Activities Summary:

U.S. importer of hazardous waste: No  
 Mixed waste (haz. and radioactive): No  
 Recycler of hazardous waste: No  
 Transporter of hazardous waste: No  
 Treater, storer or disposer of HW: No  
 Underground injection activity: No  
 On-site burner exemption: No  
 Furnace exemption: No  
 Used oil fuel burner: No  
 Used oil processor: No  
 User oil refiner: No  
 Used oil fuel marketer to burner: No  
 Used oil Specification marketer: No  
 Used oil transfer facility: No

MAP FINDINGS  
FOCUS MAP 4

Map ID	Site	Database(s)	EPA ID Number
	<b>K FIVE CONSTRUCTION CORP (Continued)</b>		<b>1000265138</b>
	Used oil transporter:	No	
	Violation Status:	No violations found	
	<b>FINDS:</b>		
	Registry ID:	110005855253	
	Environmental Interest/Information System		
		RCRAInfo is a national information system that supports the Resource Conservation and Recovery Act (RCRA) program through the tracking of events and activities related to facilities that generate, transport, and treat, store, or dispose of hazardous waste. RCRAInfo allows RCRA program staff to track the notification, permit, compliance, and corrective action activities required under RCRA.	
		US National Pollutant Discharge Elimination System (NPDES) module of the Compliance Information System (ICIS) tracks surface water permits issued under the Clean Water Act. Under NPDES, all facilities that discharge pollutants from any point source into waters of the United States are required to obtain a permit. The permit will likely contain limits on what can be discharged, impose monitoring and reporting requirements, and include other provisions to ensure that the discharge does not adversely affect water quality.	
<b>5</b>	<b>COTTAGE GROVE DUMP</b>	<b>SWF/LF</b>	<b>S108111120</b>
	<b>CHICAGO, IL 60628</b>		<b>N/A</b>
	IL WMRC_LF:		
	Region:	WMRC	
	General:	Not reported	
	IEPA ID Number:	316000023	
	Municipal Waste:	Not reported	
	Provisional IEPA ID:	Not reported	
	Septic:	Not reported	
	NIPC Map Number:	133	
	Animal:	Not reported	
	Owner Name:	CITY OF CHICAGO	
	Pathological:	Not reported	
	Operator:	DEPARTMENT OF STREETS	
	Industrial:	Not reported	
	PO Box:	Not reported	
	Foundry Sand:	Not reported	
	Incinerator Ash:	Not reported	
	Slag:	Not reported	
	Hazardous:	Not reported	
	Hazardous Liquid:	Not reported	
	Radiation:	Not reported	
	Demolition:	Not reported	
	Lat/Long:	414000/873600	
	Landscaping:	Not reported	
	Oil Field:	Not reported	
	Primemer ID:	3	
	Special:	Not reported	
	Township:	37N	
	Other:	Not reported	



MAP FINDINGS  
FOCUS MAP 4

Map ID	Site	Database(s)	EPA ID Number
--------	------	-------------	---------------

**COTTAGE GROVE DUMP (Continued)**

**S10811120**

Range:	14E
Unknown:	Not reported
Section:	27
Quarter Section1:	NE
Quarter Section2:	SW
Quarter Section3:	Not reported
Quarter Section4:	Not reported
IEPA:	X
ISGS:	Not reported
PollutionControlBoard:	Not reported
IDM&M:	Not reported
DPH:	Not reported
Operational Status:	Not reported
Local Agency:	Not reported
Permit Status:	Not reported
Agency:	NIPC
IEPA Permit Date:	Not reported
Source Other:	Not reported
Close Date:	Not reported
Reaction:	Not reported
RCRA Facility:	Not reported
Date Discover:	10174
GW Monitoring:	Not reported
Date Cleaned:	Not reported
FD Site:	Not reported
Offsite Waste:	Not reported
Landfill Size:	Not reported
Random Dump:	X
Size Fill:	Not reported
Open Dump:	Not reported
Leachate Collected:	Not reported
Abandonment:	Not reported
Other:	Not reported
Recompacted Clay:	Not reported
In-situ Clay:	Not reported
Secured Containers:	Not reported
Combination:	Not reported
Landfill:	X
None:	Not reported
Incineration:	Not reported
Other:	Not reported
Surface Impoundment:	Not reported
Land Application:	Not reported

6

**CHICAGO DEPT OF ENVIRONMENT  
12600 S DOTY AVE  
CHICAGO, IL 60628**

**RCRA NonGen / NLR**

**1012178774  
ILR000158501**

RCRA NonGen / NLR:

Date form received by agency:	03/09/2010
Facility name:	CHICAGO DEPT OF ENVIRONMENT
Facility address:	12600 S DOTY AVE CHICAGO, IL 60628
EPA ID:	ILR000158501
Mailing address:	30 N LASALLE STE 2500 CHICAGO, IL 60602
Contact:	TERRY SHEAHAN
Contact address:	Not reported

MAP FINDINGS  
FOCUS MAP 4

Map ID	Site	Database(s)	EPA ID Number
--------	------	-------------	---------------

**CHICAGO DEPT OF ENVIRONMENT (Continued)**

**1012178774**

Contact country: Not reported  
 Contact telephone: (312) 742-4806  
 Contact email: Not reported  
 EPA Region: 05  
 Classification: Non-Generator  
 Description: Handler: Non-Generators do not presently generate hazardous waste

Handler Activities Summary:

U.S. importer of hazardous waste: No  
 Mixed waste (haz. and radioactive): No  
 Recycler of hazardous waste: No  
 Transporter of hazardous waste: No  
 Treater, storer or disposer of HW: No  
 Underground injection activity: No  
 On-site burner exemption: No  
 Furnace exemption: No  
 Used oil fuel burner: No  
 Used oil processor: No  
 User oil refiner: No  
 Used oil fuel marketer to burner: No  
 Used oil Specification marketer: No  
 Used oil transfer facility: No  
 Used oil transporter: No

Historical Generators:

Date form received by agency: 07/06/2009  
 Site name: CHICAGO DEPT OF ENVIRONMENT  
 Classification: Small Quantity Generator

Violation Status: No violations found

7

**CONTINENTAL GRAIN CO  
127TH & DOTY AVE  
CHICAGO, IL 60633**

**UST U000791610  
N/A**

UST:

Facility ID: 2008867  
 Facility Status: CLOSED  
**Facility Type: PORT DISTRICT**  
 Owner Id: U0007390  
 Owner Name: Il International Port Dist  
 Owner Address: 3600 E 95Th  
 Owner City,St,Zip: Chicago, IL 60617

Tank Number: 1  
**Tank Status: Removed**  
 Tank Capacity: 1000  
 Tank Substance: Gasoline  
 Last Used Date: 9/1/1995  
 OSFM First Notify Date: 4/30/1986  
 Red Tag Issue Date: Not reported  
 Install Date: Not reported  
**Green Tag Decal: Not reported**  
**Green Tag Issue Date: Not reported**  
**Green Tag Expire Date: Not reported**  
**Self Service Permit Inspection Date: Not reported**  
**Self Service Permit Expire Date: Not reported**

MAP FINDINGS  
FOCUS MAP 4

Map ID	Site	Database(s)	EPA ID Number
--------	------	-------------	---------------

**CONTINENTAL GRAIN CO (Continued)**

**U000791610**

Fee Due: Not reported

Tank Number: 2  
**Tank Status: Removed**  
 Tank Capacity: 3000  
 Tank Substance: Diesel Fuel  
 Last Used Date: Not reported  
 OSFM First Notify Date: 4/30/1986  
 Red Tag Issue Date: Not reported  
 Install Date: Not reported  
**Green Tag Decal: Not reported**  
**Green Tag Issue Date: Not reported**  
**Green Tag Expire Date: Not reported**  
**Self Service Permit Inspection Date: Not reported**  
**Self Service Permit Expire Date: Not reported**  
 Fee Due: Not reported

8

**CALUMET NU-EARTH DIST CENTER  
NORTH 130TH ST & DOTY AVE  
CHICAGO, IL 60628**

**CERC-NFRAP 1003870307  
ILD980903686**

CERC-NFRAP:  
 Site ID: 0500927  
 Federal Facility: Not a Federal Facility  
 NPL Status: Not on the NPL  
 Non NPL Status: NFRAP-Site does not qualify for the NPL based on existing information

CERCLIS-NFRAP Assessment History:

Action: DISCOVERY  
 Date Started: / /  
 Date Completed: 12/01/84  
 Priority Level: Not reported

Action: PRELIMINARY ASSESSMENT  
 Date Started: / /  
 Date Completed: 12/01/84  
 Priority Level: Low priority for further assessment

Action: HAZARD RANKING SYSTEM PACKAGE  
 Date Started: / /  
 Date Completed: 12/20/85  
 Priority Level: NFRAP-Site does not qualify for the NPL based on existing information

Action: SITE INSPECTION  
 Date Started: / /  
 Date Completed: 09/20/85  
 Priority Level: NFRAP-Site does not qualify for the NPL based on existing information

Action: ARCHIVE SITE  
 Date Started: / /  
 Date Completed: 10/31/91  
 Priority Level: Not reported

MAP FINDINGS  
FOCUS MAP 4

Map ID	Site	Database(s)	EPA ID Number
9	<b>LAND &amp; LAKES TRANSFER STATION</b> <b>1258-1300 E 130TH ST</b> <b>CHICAGO, IL 60827</b>	<b>RCRA-SQG</b> <b>FINDS</b>	<b>1004697781</b> <b>ILR000081000</b>
	<p>RCRA-SQG:</p> <p>Date form received by agency: 09/01/2000</p> <p>Facility name: LAND &amp; LAKES TRANSFER STATION</p> <p>Facility address: 1258-1300 E 130TH ST CHICAGO, IL 60827</p> <p>EPA ID: ILR000081000</p> <p>Mailing address: 123 N NORTHWEST HWY PARK RIDGE, IL 60068</p> <p>Contact: WM KARPAS</p> <p>Contact address: 123 N NORTHWEST HWY PARK RIDGE, IL 60068</p> <p>Contact country: US</p> <p>Contact telephone: (847) 825-5000</p> <p>Contact email: Not reported</p> <p>EPA Region: 05</p> <p>Classification: Small Small Quantity Generator</p> <p>Description: Handler: generates more than 100 and less than 1000 kg of hazardous waste during any calendar month and accumulates less than 6000 kg of hazardous waste at any time; or generates 100 kg or less of hazardous waste during any calendar month, and accumulates more than 1000 kg of hazardous waste at any time</p> <p>Owner/Operator Summary:</p> <p>Owner/operator name: MARINA DEVELOPMENTS INC</p> <p>Owner/operator address: 123 N NORTHWEST HWY PARK RIDGE, IL 60068</p> <p>Owner/operator country: Not reported</p> <p>Owner/operator telephone: (847) 825-5000</p> <p>Legal status: Private</p> <p>Owner/Operator Type: Owner</p> <p>Owner/Op start date: Not reported</p> <p>Owner/Op end date: Not reported</p> <p>Handler Activities Summary:</p> <p>U.S. importer of hazardous waste: No</p> <p>Mixed waste (haz. and radioactive): No</p> <p>Recycler of hazardous waste: No</p> <p>Transporter of hazardous waste: No</p> <p>Treater, storer or disposer of HW: No</p> <p>Underground injection activity: No</p> <p>On-site burner exemption: No</p> <p>Furnace exemption: No</p> <p>Used oil fuel burner: No</p> <p>Used oil processor: No</p> <p>User oil refiner: No</p> <p>Used oil fuel marketer to burner: No</p> <p>Used oil Specification marketer: No</p> <p>Used oil transfer facility: No</p> <p>Used oil transporter: No</p> <p>Hazardous Waste Summary:</p> <p>Waste code: D000</p> <p>Waste name: Not Defined</p>		

MAP FINDINGS  
FOCUS MAP 4

Map ID	Site	Database(s)	EPA ID Number
	<b>LAND &amp; LAKES TRANSFER STATION (Continued)</b>		<b>1004697781</b>
	Waste code: D010 Waste name: SELENIUM		
	Waste code: D018 Waste name: BENZENE		
	Violation Status: No violations found		
	<b>FINDS:</b>		
	Registry ID: 110003059831		
	Environmental Interest/Information System RCRAInfo is a national information system that supports the Resource Conservation and Recovery Act (RCRA) program through the tracking of events and activities related to facilities that generate, transport, and treat, store, or dispose of hazardous waste. RCRAInfo allows RCRA program staff to track the notification, permit, compliance, and corrective action activities required under RCRA.		
<b>9</b>	<b>CHICAGO, CITY OF 1100 E 130TH PL CHICAGO, IL 60628</b>	<b>RCRA-SQG</b>	<b>1006930428 ILR000122952</b>
	RCRA-SQG: Date form received by agency: 07/31/2003 Facility name: CHICAGO, CITY OF Facility address: 1100 E 130TH PL CHICAGO, IL 60628 EPA ID: ILR000122952 Mailing address: 30 N LASALLE 25TH FL CHICAGO, IL 60602 Contact: TERRY SHEAHAN Contact address: Not reported Not reported Contact country: Not reported Contact telephone: (312) 742-4806 Contact email: Not reported EPA Region: 05 Classification: Small Small Quantity Generator Description: Handler: generates more than 100 and less than 1000 kg of hazardous waste during any calendar month and accumulates less than 6000 kg of hazardous waste at any time; or generates 100 kg or less of hazardous waste during any calendar month, and accumulates more than 1000 kg of hazardous waste at any time		
	Owner/Operator Summary: Owner/operator name: CITY OF CHICAGO Owner/operator address: Not reported Not reported Owner/operator country: Not reported Owner/operator telephone: Not reported Legal status: Municipal Owner/Operator Type: Owner Owner/Op start date: 07/31/2003 Owner/Op end date: Not reported		

MAP FINDINGS  
FOCUS MAP 4

Map ID	Site	Database(s)	EPA ID Number
--------	------	-------------	---------------

**CHICAGO, CITY OF (Continued)**

**1006930428**

Owner/operator name: CITY OF CHICAGO  
 Owner/operator address: Not reported  
 Owner/operator country: Not reported  
 Owner/operator telephone: Not reported  
 Legal status: Municipal  
 Owner/Operator Type: Operator  
 Owner/Op start date: 07/31/2003  
 Owner/Op end date: Not reported

Handler Activities Summary:

U.S. importer of hazardous waste: No  
 Mixed waste (haz. and radioactive): No  
 Recycler of hazardous waste: No  
 Transporter of hazardous waste: No  
 Treater, storer or disposer of HW: No  
 Underground injection activity: No  
 On-site burner exemption: No  
 Furnace exemption: No  
 Used oil fuel burner: No  
 Used oil processor: No  
 User oil refiner: No  
 Used oil fuel marketer to burner: No  
 Used oil Specification marketer: No  
 Used oil transfer facility: No  
 Used oil transporter: No

Hazardous Waste Summary:

Waste code: D001  
 Waste name: IGNITABLE HAZARDOUS WASTES ARE THOSE WASTES WHICH HAVE A FLASHPOINT OF LESS THAN 140 DEGREES FAHRENHEIT AS DETERMINED BY A PENSKEY-MARTENS CLOSED CUP FLASH POINT TESTER. ANOTHER METHOD OF DETERMINING THE FLASH POINT OF A WASTE IS TO REVIEW THE MATERIAL SAFETY DATA SHEET, WHICH CAN BE OBTAINED FROM THE MANUFACTURER OR DISTRIBUTOR OF THE MATERIAL. LACQUER THINNER IS AN EXAMPLE OF A COMMONLY USED SOLVENT WHICH WOULD BE CONSIDERED AS IGNITABLE HAZARDOUS WASTE.

Violation Status: No violations found

10

**CHICAGO HOUSING AUTHORITY  
 940 EAST 132ND STREET  
 CHICAGO, IL 60827**

**LUST S108649962  
 N/A**

LUST:

Incident Num: 20070682  
 IL EPA Id: 0316545003  
 Product: Gasoline  
 IEMA Date: 05/21/2007  
 Project Manager: Jones  
 Project Manager Phone: (217) 524-1253  
 Email: Steve.Jones@illinois.gov  
 PRP Name: Not reported  
 PRP Contact: Not reported  
 PRP Address: Not reported  
 PRP City,St,Zip: Not reported  
 PRP Phone: Not reported  
 Site Classification: Not reported  
 Section 57.5(g) Letter: 734

MAP FINDINGS  
FOCUS MAP 4

Map ID	Site	Database(s)	EPA ID Number
--------	------	-------------	---------------

**CHICAGO HOUSING AUTHORITY (Continued)**

**S108649962**

Date Section 57.5(g) Letter: Not reported  
 Non LUST Determination Letter: Not reported  
 20 Report Received: 07/12/2007  
 45 Report Received: 08/08/2007  
**NFA/NFR Letter: 09/10/2007**  
 NFR Date Recorded: 10/29/2007

**11 CARVER MILITARY ACADEMY  
 13100 S DOTY AVE  
 CHICAGO, IL 60827**

**RCRA-SQG 1001116670  
 FINDS ILR000026955**

RCRA-SQG:

Date form received by agency: 07/05/2000  
 Facility name: CARVER MILITARY ACADEMY  
 Facility address: 13100 S DOTY AVE  
 CHICAGO, IL 608271516  
 EPA ID: ILR000026955  
 Contact: KAREN RAYMOND  
 Contact address: 13100 S DOTY AVE  
 CHICAGO, IL 608271516  
 Contact country: US  
 Contact telephone: (773) 535-5250  
 Contact email: Not reported  
 EPA Region: 05  
 Classification: Small Small Quantity Generator  
 Description: Handler: generates more than 100 and less than 1000 kg of hazardous waste during any calendar month and accumulates less than 6000 kg of hazardous waste at any time; or generates 100 kg or less of hazardous waste during any calendar month, and accumulates more than 1000 kg of hazardous waste at any time

Owner/Operator Summary:

Owner/operator name: CHICAGO PUBLIC SCHOOLS  
 Owner/operator address: 13100 S DOTY AVE  
 CHICAGO, IL 60827  
 Owner/operator country: Not reported  
 Owner/operator telephone: (773) 535-5250  
 Legal status: District  
 Owner/Operator Type: Owner  
 Owner/Op start date: Not reported  
 Owner/Op end date: Not reported

Handler Activities Summary:

U.S. importer of hazardous waste: No  
 Mixed waste (haz. and radioactive): No  
 Recycler of hazardous waste: No  
 Transporter of hazardous waste: No  
 Treater, storer or disposer of HW: No  
 Underground injection activity: No  
 On-site burner exemption: No  
 Furnace exemption: No  
 Used oil fuel burner: No  
 Used oil processor: No  
 User oil refiner: No  
 Used oil fuel marketer to burner: No  
 Used oil Specification marketer: No  
 Used oil transfer facility: No

MAP FINDINGS  
FOCUS MAP 4

Map ID Site Database(s) EPA ID Number

**CARVER MILITARY ACADEMY (Continued)**

**1001116670**

Used oil transporter: No

Hazardous Waste Summary:

Waste code: D001  
Waste name: IGNITABLE HAZARDOUS WASTES ARE THOSE WASTES WHICH HAVE A FLASHPOINT OF LESS THAN 140 DEGREES FAHRENHEIT AS DETERMINED BY A PENSKEY-MARTENS CLOSED CUP FLASH POINT TESTER. ANOTHER METHOD OF DETERMINING THE FLASH POINT OF A WASTE IS TO REVIEW THE MATERIAL SAFETY DATA SHEET, WHICH CAN BE OBTAINED FROM THE MANUFACTURER OR DISTRIBUTOR OF THE MATERIAL. LACQUER THINNER IS AN EXAMPLE OF A COMMONLY USED SOLVENT WHICH WOULD BE CONSIDERED AS IGNITABLE HAZARDOUS WASTE.

Waste code: D002  
Waste name: A WASTE WHICH HAS A PH OF LESS THAN 2 OR GREATER THAN 12.5 IS CONSIDERED TO BE A CORROSIVE HAZARDOUS WASTE. SODIUM HYDROXIDE, A CAUSTIC SOLUTION WITH A HIGH PH, IS OFTEN USED BY INDUSTRIES TO CLEAN OR DEGREASE PARTS. HYDROCHLORIC ACID, A SOLUTION WITH A LOW PH, IS USED BY MANY INDUSTRIES TO CLEAN METAL PARTS PRIOR TO PAINTING. WHEN THESE CAUSTIC OR ACID SOLUTIONS BECOME CONTAMINATED AND MUST BE DISPOSED, THE WASTE WOULD BE A CORROSIVE HAZARDOUS WASTE.

Waste code: D003  
Waste name: A MATERIAL IS CONSIDERED TO BE A REACTIVE HAZARDOUS WASTE IF IT IS NORMALLY UNSTABLE, REACTS VIOLENTLY WITH WATER, GENERATES TOXIC GASES WHEN EXPOSED TO WATER OR CORROSIVE MATERIALS, OR IF IT IS CAPABLE OF DETONATION OR EXPLOSION WHEN EXPOSED TO HEAT OR A FLAME. ONE EXAMPLE OF SUCH WASTE WOULD BY WASTE GUNPOWDER.

Waste code: D004  
Waste name: ARSENIC

Waste code: D007  
Waste name: CHROMIUM

Waste code: D009  
Waste name: MERCURY

Waste code: F002  
Waste name: THE FOLLOWING SPENT HALOGENATED SOLVENTS: TETRACHLOROETHYLENE, METHYLENE CHLORIDE, TRICHLOROETHYLENE, 1,1,1-TRICHLOROETHANE, CHLOROBENZENE, 1,1,2-TRICHLORO-1,2,2-TRIFLUOROETHANE, ORTHO-DICHLOROBENZENE, TRICHLOROFLUOROMETHANE, AND 1,1,2-TRICHLOROETHANE; ALL SPENT SOLVENT MIXTURES/BLENDS CONTAINING, BEFORE USE, A TOTAL OF TEN PERCENT OR MORE (BY VOLUME) OF ONE OR MORE OF THE ABOVE HALOGENATED SOLVENTS OR THOSE LISTED IN F001, F004, OR F005, AND STILL BOTTOMS FROM THE RECOVERY OF THESE SPENT SOLVENTS AND SPENT SOLVENT MIXTURES.

Waste code: F005  
Waste name: THE FOLLOWING SPENT NON-HALOGENATED SOLVENTS: TOLUENE, METHYL ETHYL KETONE, CARBON DISULFIDE, ISOBUTANOL, PYRIDINE, BENZENE, 2-ETHOXYETHANOL, AND 2-NITROPROPANE; ALL SPENT SOLVENT MIXTURES/BLENDS CONTAINING, BEFORE USE, A TOTAL OF TEN PERCENT OR MORE (BY VOLUME) OF ONE OR MORE OF THE ABOVE NON-HALOGENATED SOLVENTS OR THOSE SOLVENTS LISTED IN F001, F002, OR F004; AND STILL BOTTOMS FROM THE RECOVERY OF THESE SPENT SOLVENTS AND SPENT SOLVENT MIXTURES.



MAP FINDINGS  
FOCUS MAP 4

Map ID	Site	Database(s)	EPA ID Number
--------	------	-------------	---------------

**CARVER MILITARY ACADEMY (Continued)**

**1001116670**

Waste code:	P119
Waste name:	AMMONIUM VANADATE
Waste code:	U052
Waste name:	CRESOL (CRESYLIC ACID)
Waste code:	U112
Waste name:	ACETIC ACID ETHYL ESTER (I)
Waste code:	U122
Waste name:	FORMALDEHYDE
Waste code:	U123
Waste name:	FORMIC ACID (C,T)
Waste code:	U154
Waste name:	METHANOL (I)
Waste code:	U196
Waste name:	PYRIDINE
Waste code:	U220
Waste name:	BENZENE, METHYL-
Waste code:	U228
Waste name:	ETHENE, TRICHLORO-
Violation Status:	No violations found

**FINDS:**

Registry ID: 110005947761

**Environmental Interest/Information System**

ACES (Illinois - Agency Compliance And Enforcement System) is the Illinois EPA Project to facilitate the permitting operations

US EPA Air Quality System (AQS) contains ambient air pollution data collected by EPA, State, Local, and Tribal air pollution control agencies from thousands of monitoring stations.

RCRAInfo is a national information system that supports the Resource Conservation and Recovery Act (RCRA) program through the tracking of events and activities related to facilities that generate, transport, and treat, store, or dispose of hazardous waste. RCRAInfo allows RCRA program staff to track the notification, permit, compliance, and corrective action activities required under RCRA.

MAP FINDINGS  
FOCUS MAP 4

Map ID	Site	Database(s)	EPA ID Number
15	<b>CID TRANSFER STATION (ACTIVE)</b> 13707 S. JEFFERY AVE. CHICAGO, IL	SWF/LF	S104908381 N/A
17	<b>ACE DISPOSAL SYSTEMS</b> 138TH & CALUMET EXPRESSWAY CALUMET CITY, IL 60409	RCRA NonGen / NLR	1000110872 ILD000716837
	<p>RCRA NonGen / NLR:</p> <p>Date form received by agency: 09/09/2009</p> <p>Facility name: ACE DISPOSAL SYSTEMS</p> <p>Facility address: 138TH &amp; CALUMET EXPRESSWAY CALUMET CITY, IL 60409</p> <p>EPA ID: ILD000716837</p> <p>Mailing address: PO BOX 1273 CALUMET CITY, IL 60409</p> <p>Contact: CASEY DYKSTRA</p> <p>Contact address: PO BOX 1273 CALUMET CITY, IL 60409</p> <p>Contact country: US</p> <p>Contact telephone: (312) 646-4800</p> <p>Contact email: Not reported</p> <p>EPA Region: 05</p> <p>Classification: Non-Generator</p> <p>Description: Handler: Non-Generators do not presently generate hazardous waste</p> <p>Owner/Operator Summary:</p> <p>Owner/operator name: NAME NOT REPORTED</p> <p>Owner/operator address: ADDRESS NOT REPORTED CITY NOT REPORTED, AK 99998</p> <p>Owner/operator country: Not reported</p> <p>Owner/operator telephone: (312) 555-1212</p> <p>Legal status: Private</p> <p>Owner/Operator Type: Operator</p> <p>Owner/Op start date: Not reported</p> <p>Owner/Op end date: Not reported</p> <p>Owner/operator name: NAME NOT REPORTED</p> <p>Owner/operator address: ADDRESS NOT REPORTED CITY NOT REPORTED, AK 99998</p> <p>Owner/operator country: Not reported</p> <p>Owner/operator telephone: (312) 555-1212</p> <p>Legal status: Private</p> <p>Owner/Operator Type: Owner</p> <p>Owner/Op start date: Not reported</p> <p>Owner/Op end date: Not reported</p> <p>Handler Activities Summary:</p> <p>U.S. importer of hazardous waste: No</p> <p>Mixed waste (haz. and radioactive): No</p> <p>Recycler of hazardous waste: No</p> <p>Transporter of hazardous waste: No</p> <p>Treater, storer or disposer of HW: No</p> <p>Underground injection activity: No</p> <p>On-site burner exemption: No</p> <p>Furnace exemption: No</p>		

MAP FINDINGS  
FOCUS MAP 4

Map ID	Site	Database(s)	EPA ID Number
--------	------	-------------	---------------

**ACE DISPOSAL SYSTEMS (Continued)**

**1000110872**

Used oil fuel burner: No  
 Used oil processor: No  
 User oil refiner: No  
 Used oil fuel marketer to burner: No  
 Used oil Specification marketer: No  
 Used oil transfer facility: No  
 Used oil transporter: No

Historical Generators:

Date form received by agency: 07/30/2009  
 Site name: ACE DISPOSAL SYSTEMS  
 Classification: Not a generator, verified

Date form received by agency: 03/01/1994  
 Site name: ACE DISPOSAL SYSTEM  
 Classification: Large Quantity Generator

Date form received by agency: 03/01/1992  
 Site name: ACE DISPOSAL SYSTEM  
 Classification: Large Quantity Generator

Date form received by agency: 02/28/1990  
 Site name: ACE DISPOSAL SYSTEM  
 Classification: Large Quantity Generator

Date form received by agency: 08/18/1980  
 Site name: ACE DISPOSAL SYSTEMS  
 Classification: Not a generator, verified

Violation Status: No violations found

18

**AIR PROD. CHEMICAL  
 138TH & CALUMET EXPRESSWAY  
 CALUMET CITY, IL 60409**

**LUST S103292222  
 N/A**

LUST:

Incident Num: 892214  
 IL EPA Id: 0310390011  
 Product: Gasoline  
 IEMA Date: 11/02/1989  
 Project Manager: Hale  
 Project Manager Phone: (217) 782-1803  
 Email: Sam.Hale@illinois.gov  
 PRP Name: Air Prod. & Chemicals Inc.  
 PRP Contact: Jerry Thompson  
 PRP Address: 7201 Hamilton Blvd.  
 PRP City, St, Zip: Allentown, PA 18195  
 PRP Phone: Not reported  
 Site Classification: Not reported  
 Section 57.5(g) Letter: 731  
 Date Section 57.5(g) Letter: Not reported  
 Non LUST Determination Letter: Not reported  
 20 Report Received: Not reported  
 45 Report Received: Not reported  
**NFA/NFR Letter: 07/01/2009**  
 NFR Date Recorded: Not reported

MAP FINDINGS  
FOCUS MAP 4

Map ID	Site	Database(s)	EPA ID Number
19	<b>CID#2 AND PUG MILL 134TH ST &amp; CALUMET EXWY CHICAGO, IL 60633</b>  CERC-NFRAP: Site ID: 0501077 Federal Facility: Not a Federal Facility NPL Status: Not on the NPL Non NPL Status: NFRAP-Site does not qualify for the NPL based on existing information  Program Priority: Description: Great Lakes  CERCLIS-NFRAP Assessment History: Action: DISCOVERY Date Started: / / Date Completed: 12/01/85 Priority Level: Not reported  Action: ARCHIVE SITE Date Started: / / Date Completed: 02/04/86 Priority Level: Not reported  Action: PRELIMINARY ASSESSMENT Date Started: / / Date Completed: 02/04/86 Priority Level: NFRAP-Site does not qualify for the NPL based on existing information	CERC-NFRAP	1003870436 ILD981532823
20	<b>WASTE MANAGEMENT OF ILLINOIS INC. C.I. LANDFILL, 138TH ST. &amp; CALUMET EXPRESSWAY CALUMET CITY, IL 60409</b>  LUST: Incident Num: 930021 IL EPA Id: 0310390001 Product: Non Petro IEMA Date: 01/04/1993 Project Manager: Wallace Project Manager Phone: (217) 524-1283 Email: Donna.Wallace@illinois.gov PRP Name: Waste Management PRP Contact: John Hock PRP Address: 138th St. & Calumet Expressway PRP City,St,Zip: Calumet City, IL 60409 PRP Phone: Not reported Site Classification: Not reported Section 57.5(g) Letter: 731 Date Section 57.5(g) Letter: Not reported Non LUST Determination Letter: Not reported 20 Report Received: Not reported 45 Report Received: Not reported <b>NFA/NFR Letter: 02/05/2010</b> NFR Date Recorded: Not reported	LUST	S106526786 N/A

MAP FINDINGS  
FOCUS MAP 4

Map ID	Site	Database(s)	EPA ID Number
20	<b>GSF ENERGY, INC.</b> <b>138TH &amp; CALUMET EXPRESSWAY</b> <b>CALUMET CITY, IL 60409</b>	UST	U001133539 N/A
	UST: Facility ID: 2014883 Facility Status: CLOSED <b>Facility Type: NONE</b> Owner Id: U0006241 Owner Name: GSF Energy Inc Owner Address: 2750 Signal Parkway Owner City,St,Zip: Signal Hill, CA 90806  Tank Number: 1 <b>Tank Status: Removed</b> Tank Capacity: 5000 Tank Substance: Hazardous Substance Last Used Date: Not reported OSFM First Notify Date: 4/18/1986 Red Tag Issue Date: Not reported Install Date: Not reported <b>Green Tag Decal: Not reported</b> <b>Green Tag Issue Date: Not reported</b> <b>Green Tag Expire Date: Not reported</b> <b>Self Service Permit Inspection Date: Not reported</b> <b>Self Service Permit Expire Date: Not reported</b> Fee Due: Not reported  Tank Number: 2 <b>Tank Status: Removed</b> Tank Capacity: 100 Tank Substance: Used Oil Last Used Date: Not reported OSFM First Notify Date: 4/18/1986 Red Tag Issue Date: Not reported Install Date: Not reported <b>Green Tag Decal: Not reported</b> <b>Green Tag Issue Date: Not reported</b> <b>Green Tag Expire Date: Not reported</b> <b>Self Service Permit Inspection Date: Not reported</b> <b>Self Service Permit Expire Date: Not reported</b> Fee Due: Not reported		
30	<b>PLASTICS COLOR CORP OF ILLINOIS</b> <b>142ND ST &amp; PAXTON</b> <b>CALUMET CITY, IL 60409</b>	RCRA-SQG	1000388738 ILD059433136
	RCRA-SQG: Date form received by agency: 04/01/2006 Facility name: PLASTICS COLOR CORP OF ILLINOIS Facility address: 142ND ST & PAXTON CALUMET CITY, IL 60409 EPA ID: ILD059433136 Contact: ENV COORDINATOR Contact address: Not reported Not reported Contact country: Not reported Contact telephone: (708) 868-3800 Contact email: Not reported		

MAP FINDINGS  
FOCUS MAP 4

Map ID Site Database(s) EPA ID Number

**PLASTICS COLOR CORP OF ILLINOIS (Continued)**

**1000388738**

EPA Region: 05  
 Land type: Private  
 Classification: Small Small Quantity Generator  
 Description: Handler: generates more than 100 and less than 1000 kg of hazardous waste during any calendar month and accumulates less than 6000 kg of hazardous waste at any time; or generates 100 kg or less of hazardous waste during any calendar month, and accumulates more than 1000 kg of hazardous waste at any time

**Owner/Operator Summary:**

Owner/operator name: NAME NOT REPORTED  
 Owner/operator address: ADDRESS NOT REPORTED  
 CITY NOT REPORTED, AK 99998  
 Owner/operator country: Not reported  
 Owner/operator telephone: (312) 555-1212  
 Legal status: Private  
 Owner/Operator Type: Operator  
 Owner/Op start date: Not reported  
 Owner/Op end date: Not reported

Owner/operator name: NAME NOT REPORTED  
 Owner/operator address: ADDRESS NOT REPORTED  
 CITY NOT REPORTED, AK 99998  
 Owner/operator country: Not reported  
 Owner/operator telephone: (312) 555-1212  
 Legal status: Private  
 Owner/Operator Type: Owner  
 Owner/Op start date: 01/01/0001  
 Owner/Op end date: Not reported

Owner/operator name: PLASTICS COLOR CORP OF ILLINOIS  
 Owner/operator address: Not reported  
 Not reported  
 Owner/operator country: US  
 Owner/operator telephone: Not reported  
 Legal status: Private  
 Owner/Operator Type: Owner  
 Owner/Op start date: 01/01/1900  
 Owner/Op end date: Not reported

Owner/operator name: PLASTICS COLOR CORP OF ILLINOIS  
 Owner/operator address: Not reported  
 Not reported  
 Owner/operator country: US  
 Owner/operator telephone: Not reported  
 Legal status: Private  
 Owner/Operator Type: Operator  
 Owner/Op start date: 01/01/1900  
 Owner/Op end date: Not reported

Owner/operator name: NAME NOT REPORTED  
 Owner/operator address: ADDRESS NOT REPORTED  
 CITY NOT REPORTED, AK 99998  
 Owner/operator country: Not reported  
 Owner/operator telephone: (312) 555-1212  
 Legal status: Private  
 Owner/Operator Type: Operator

MAP FINDINGS  
FOCUS MAP 4

Map ID      Site      Database(s)      EPA ID Number

---

**PLASTICS COLOR CORP OF ILLINOIS (Continued)**

**1000388738**

Owner/Op start date: 01/01/0001  
Owner/Op end date: Not reported  
  
Owner/operator name: NAME NOT REPORTED  
Owner/operator address: ADDRESS NOT REPORTED  
CITY NOT REPORTED, AK 99998  
  
Owner/operator country: Not reported  
Owner/operator telephone: (312) 555-1212  
Legal status: Private  
Owner/Operator Type: Owner  
Owner/Op start date: Not reported  
Owner/Op end date: Not reported

Handler Activities Summary:

U.S. importer of hazardous waste: No  
Mixed waste (haz. and radioactive): No  
Recycler of hazardous waste: No  
Transporter of hazardous waste: No  
Treater, storer or disposer of HW: No  
Underground injection activity: No  
On-site burner exemption: No  
Furnace exemption: No  
Used oil fuel burner: No  
Used oil processor: No  
User oil refiner: No  
Used oil fuel marketer to burner: No  
Used oil Specification marketer: No  
Used oil transfer facility: No  
Used oil transporter: No

Historical Generators:

Date form received by agency: 12/19/2000  
Site name: PLASTICS COLOR CORP OF ILLINOIS  
Classification: Not a generator, verified  
  
Date form received by agency: 03/01/2000  
Site name: PLASTICS COLOR CORPORATION  
Classification: Small Quantity Generator  
  
Date form received by agency: 08/18/1980  
Site name: PLASTICS COLOR CORP OF ILLINOIS  
Classification: Large Quantity Generator

Hazardous Waste Summary:

Waste code: D008  
Waste name: LEAD  
  
Waste code: X001  
Waste name: WASTE OILS  
  
Violation Status: No violations found

Evaluation Action Summary:

Evaluation date: 12/19/2000  
Evaluation: COMPLIANCE EVALUATION INSPECTION ON-SITE

MAP FINDINGS  
FOCUS MAP 4

Map ID	Site	Database(s)	EPA ID Number
	<b>PLASTICS COLOR CORP OF ILLINOIS (Continued)</b>		<b>1000388738</b>
	Area of violation:	Not reported	
	Date achieved compliance:	Not reported	
	Evaluation lead agency:	State	
<b>38</b>	<b>14303 PAXTON AVE CALUMET CITY, IL 60409</b>	<b>CORRACTS RCRA-TSDF RCRA-LQG TRIS ICIS FINDS RMP 2020 COR ACTION</b>	<b>1000277092 60409SHLND142ND</b>
	CORRACTS:		
	EPA ID:	ILD043369446	
	EPA Region:	05	
	Area Name:	ENTIRE FACILITY	
	Actual Date:	20041203	
	Action:	CA725YE - Current Human Exposures Under Control, Yes, Current Human Exposures Under Control has been verified	
	NAICS Code(s):	32552 Adhesive Manufacturing	
	Original schedule date:	Not reported	
	Schedule end date:	Not reported	
	EPA ID:	ILD043369446	
	EPA Region:	05	
	Area Name:	ENTIRE FACILITY	
	Actual Date:	20030916	
	Action:	CA750YE - Migration of Contaminated Groundwater under Control, Yes, Migration of Contaminated Groundwater Under Control has been verified	
	NAICS Code(s):	32552 Adhesive Manufacturing	
	Original schedule date:	Not reported	
	Schedule end date:	Not reported	
	EPA ID:	ILD043369446	
	EPA Region:	05	
	Area Name:	ENTIRE FACILITY	
	Actual Date:	20010720	
	Action:	CA005EE	
	NAICS Code(s):	32552 Adhesive Manufacturing	
	Original schedule date:	Not reported	
	Schedule end date:	Not reported	
	EPA ID:	ILD043369446	
	EPA Region:	05	
	Area Name:	ENTIRE FACILITY	
	Actual Date:	19981026	
	Action:	CA100 - RFI Imposition	
	NAICS Code(s):	32552 Adhesive Manufacturing	
	Original schedule date:	Not reported	
	Schedule end date:	Not reported	
	EPA ID:	ILD043369446	



MAP FINDINGS  
FOCUS MAP 4

Map ID	Site	Database(s)	EPA ID Number
--------	------	-------------	---------------

(Continued)

1000277092

EPA Region: 05  
 Area Name: ENTIRE FACILITY  
 Actual Date: 19920831  
 Action: CA225IN - Stabilization Measures Evaluation, This facility is not, amenable to stabilization activity because of, a lack of technical data. An evaluation has been completed, but further data is necessary to determine stabilization measures, feasibility or appropriateness. This status should be changed when data becomes available  
 NAICS Code(s): 32552  
 Adhesive Manufacturing  
 Original schedule date: Not reported  
 Schedule end date: Not reported

EPA ID: ILD043369446  
 EPA Region: 05  
 Area Name: ENTIRE FACILITY  
 Actual Date: 19940331  
 Action: CA050 - RFA Completed  
 NAICS Code(s): 32552  
 Adhesive Manufacturing  
 Original schedule date: Not reported  
 Schedule end date: Not reported

EPA ID: ILD043369446  
 EPA Region: 05  
 Area Name: ENTIRE FACILITY  
 Actual Date: 19940331  
 Action: CA075HI - CA Prioritization, Facility or area was assigned a high corrective action priority  
 NAICS Code(s): 32552  
 Adhesive Manufacturing  
 Original schedule date: Not reported  
 Schedule end date: Not reported

RCRA-TSDF:

Date form received by agency: 03/01/2012  
 Facility name: ASHLAND PERFORMANCE MATERIALS  
 Facility address: 14303 PAXTON AVE  
 CALUMET CITY, IL 60409  
 EPA ID: ILD043369446  
 Contact: GREGORY MERCHEN  
 Contact address: Not reported  
 Not reported  
 Contact country: Not reported  
 Contact telephone: (708) 891-8264  
 Contact email: Not reported  
 EPA Region: 05  
 Land type: Private  
 Classification: TSDF  
 Description: Handler is engaged in the treatment, storage or disposal of hazardous waste  
 Classification: Large Quantity Generator  
 Description: Handler: generates 1,000 kg or more of hazardous waste during any calendar month; or generates more than 1 kg of acutely hazardous waste during any calendar month; or generates more than 100 kg of any residue or contaminated soil, waste or other debris resulting from the cleanup of a spill, into or on any land or water, of acutely hazardous

MAP FINDINGS  
FOCUS MAP 4

Map ID Site Database(s) EPA ID Number

(Continued)

1000277092

waste during any calendar month; or generates 1 kg or less of acutely hazardous waste during any calendar month, and accumulates more than 1 kg of acutely hazardous waste at any time; or generates 100 kg or less of any residue or contaminated soil, waste or other debris resulting from the cleanup of a spill, into or on any land or water, of acutely hazardous waste during any calendar month, and accumulates more than 100 kg of that material at any time

Handler Activities Summary:

U.S. importer of hazardous waste: No  
Mixed waste (haz. and radioactive): No  
Recycler of hazardous waste: No  
Transporter of hazardous waste: No  
Treater, storer or disposer of HW: No  
Underground injection activity: No  
On-site burner exemption: No  
Furnace exemption: No  
Used oil fuel burner: No  
Used oil processor: No  
User oil refiner: No  
Used oil fuel marketer to burner: No  
Used oil Specification marketer: No  
Used oil transfer facility: No  
Used oil transporter: No

Historical Generators:

Date form received by agency: 03/01/2012  
Site name: ASHLAND PERFORMANCE MATERIALS  
Classification: Large Quantity Generator

Date form received by agency: 03/01/2010  
Site name: ASHLAND SPECIALTY CHEMICAL CO  
Classification: Large Quantity Generator

Date form received by agency: 03/01/2008  
Site name: ASHLAND SPECIALTY CHEMICAL CO  
Classification: Large Quantity Generator

Date form received by agency: 03/01/2006  
Site name: ASHLAND SPECIALTY CHEMICAL CO  
Classification: Large Quantity Generator

Date form received by agency: 03/01/2004  
Site name: ASHLAND SPECIALTY CHEMICAL CO  
Classification: Large Quantity Generator

Date form received by agency: 03/01/2002  
Site name: ASHLAND SPECIALTY CHEMICAL CO  
Classification: Large Quantity Generator

Date form received by agency: 02/12/2001  
Site name: ASHLAND SPECIALTY CHEMICAL CO  
Classification: Large Quantity Generator

Date form received by agency: 03/01/2000  
Site name: ASHLAND CHEMICAL, ASHLAND OIL

MAP FINDINGS  
FOCUS MAP 4

Map ID Site Database(s) EPA ID Number

(Continued)

1000277092

Classification: Large Quantity Generator

Date form received by agency: 03/01/1998

Site name: ASHLAND CHEMICAL, ASHLAND OIL

Classification: Large Quantity Generator

Date form received by agency: 03/01/1996

Site name: ASHLAND CHEMICAL, ASHLAND OIL

Classification: Large Quantity Generator

Date form received by agency: 03/01/1994

Site name: ASHLAND CHEM-DIV ASHLAND OIL

Classification: Large Quantity Generator

Date form received by agency: 03/01/1992

Site name: ASHLAND CHEMICAL CO

Classification: Large Quantity Generator

Date form received by agency: 02/28/1990

Site name: ASHLAND CHEMICAL CO

Classification: Large Quantity Generator

Date form received by agency: 11/21/1980

Site name: ASHLAND SPECIALTY CHEMICAL CO

Classification: Not a generator, verified

Date form received by agency: 08/18/1980

Site name: ASHLAND SPECIALTY CHEMICAL CO

Classification: Large Quantity Generator

Hazardous Waste Summary:

Waste code: D001

Waste name: IGNITABLE HAZARDOUS WASTES ARE THOSE WASTES WHICH HAVE A FLASHPOINT OF LESS THAN 140 DEGREES FAHRENHEIT AS DETERMINED BY A PENSKY-MARTENS CLOSED CUP FLASH POINT TESTER. ANOTHER METHOD OF DETERMINING THE FLASH POINT OF A WASTE IS TO REVIEW THE MATERIAL SAFETY DATA SHEET, WHICH CAN BE OBTAINED FROM THE MANUFACTURER OR DISTRIBUTOR OF THE MATERIAL. LACQUER THINNER IS AN EXAMPLE OF A COMMONLY USED SOLVENT WHICH WOULD BE CONSIDERED AS IGNITABLE HAZARDOUS WASTE.

Waste code: D002

Waste name: A WASTE WHICH HAS A PH OF LESS THAN 2 OR GREATER THAN 12.5 IS CONSIDERED TO BE A CORROSIVE HAZARDOUS WASTE. SODIUM HYDROXIDE, A CAUSTIC SOLUTION WITH A HIGH PH, IS OFTEN USED BY INDUSTRIES TO CLEAN OR DEGREASE PARTS. HYDROCHLORIC ACID, A SOLUTION WITH A LOW PH, IS USED BY MANY INDUSTRIES TO CLEAN METAL PARTS PRIOR TO PAINTING. WHEN THESE CAUSTIC OR ACID SOLUTIONS BECOME CONTAMINATED AND MUST BE DISPOSED, THE WASTE WOULD BE A CORROSIVE HAZARDOUS WASTE.

Waste code: D018

Waste name: BENZENE

Waste code: D035

Waste name: METHYL ETHYL KETONE

Waste code: F003

Waste name: THE FOLLOWING SPENT NON-HALOGENATED SOLVENTS: XYLENE, ACETONE, ETHYL

MAP FINDINGS  
FOCUS MAP 4

Map ID Site Database(s) EPA ID Number

(Continued)

1000277092

ACETATE, ETHYL BENZENE, ETHYL ETHER, METHYL ISOBUTYL KETONE, N-BUTYL ALCOHOL, CYCLOHEXANONE, AND METHANOL; ALL SPENT SOLVENT MIXTURES/BLENDS CONTAINING, BEFORE USE, ONLY THE ABOVE SPENT NON-HALOGENATED SOLVENTS; AND ALL SPENT SOLVENT MIXTURES/BLENDS CONTAINING, BEFORE USE, ONE OR MORE OF THE ABOVE NON-HALOGENATED SOLVENTS, AND, A TOTAL OF TEN PERCENT OR MORE (BY VOLUME) OF ONE OR MORE OF THOSE SOLVENTS LISTED IN F001, F002, F004, AND F005, AND STILL BOTTOMS FROM THE RECOVERY OF THESE SPENT SOLVENTS AND SPENT SOLVENT MIXTURES.

Waste code: F005  
Waste name: THE FOLLOWING SPENT NON-HALOGENATED SOLVENTS: TOLUENE, METHYL ETHYL KETONE, CARBON DISULFIDE, ISOBUTANOL, PYRIDINE, BENZENE, 2-ETHOXYETHANOL, AND 2-NITROPROPANE; ALL SPENT SOLVENT MIXTURES/BLENDS CONTAINING, BEFORE USE, A TOTAL OF TEN PERCENT OR MORE (BY VOLUME) OF ONE OR MORE OF THE ABOVE NON-HALOGENATED SOLVENTS OR THOSE SOLVENTS LISTED IN F001, F002, OR F004; AND STILL BOTTOMS FROM THE RECOVERY OF THESE SPENT SOLVENTS AND SPENT SOLVENT MIXTURES.

Waste code: U122  
Waste name: FORMALDEHYDE

Biennial Reports:

Last Biennial Reporting Year: 2013

Annual Waste Handled:

Waste code: D001  
Waste name: IGNITABLE HAZARDOUS WASTES ARE THOSE WASTES WHICH HAVE A FLASHPOINT OF LESS THAN 140 DEGREES FAHRENHEIT AS DETERMINED BY A PENSKEY-MARTENS CLOSED CUP FLASH POINT TESTER. ANOTHER METHOD OF DETERMINING THE FLASH POINT OF A WASTE IS TO REVIEW THE MATERIAL SAFETY DATA SHEET, WHICH CAN BE OBTAINED FROM THE MANUFACTURER OR DISTRIBUTOR OF THE MATERIAL. LACQUER THINNER IS AN EXAMPLE OF A COMMONLY USED SOLVENT WHICH WOULD BE CONSIDERED AS IGNITABLE HAZARDOUS WASTE.

Amount (Lbs): 1765440

Waste code: D002  
Waste name: A WASTE WHICH HAS A PH OF LESS THAN 2 OR GREATER THAN 12.5 IS CONSIDERED TO BE A CORROSIVE HAZARDOUS WASTE. SODIUM HYDROXIDE, A CAUSTIC SOLUTION WITH A HIGH PH, IS OFTEN USED BY INDUSTRIES TO CLEAN OR DEGREASE PARTS. HYDROCHLORIC ACID, A SOLUTION WITH A LOW PH, IS USED BY MANY INDUSTRIES TO CLEAN METAL PARTS PRIOR TO PAINTING. WHEN THESE CAUSTIC OR ACID SOLUTIONS BECOME CONTAMINATED AND MUST BE DISPOSED, THE WASTE WOULD BE A CORROSIVE HAZARDOUS WASTE.

Amount (Lbs): 2500

Waste code: D018  
Waste name: BENZENE  
Amount (Lbs): 436500

Waste code: D035  
Waste name: METHYL ETHYL KETONE  
Amount (Lbs): 341500

Waste code: F003  
Waste name: THE FOLLOWING SPENT NON-HALOGENATED SOLVENTS: XYLENE, ACETONE, ETHYL ACETATE, ETHYL BENZENE, ETHYL ETHER, METHYL ISOBUTYL KETONE, N-BUTYL

MAP FINDINGS  
FOCUS MAP 4

Map ID Site Database(s) EPA ID Number

(Continued)

1000277092

ALCOHOL, CYCLOHEXANONE, AND METHANOL; ALL SPENT SOLVENT MIXTURES/BLENDS CONTAINING, BEFORE USE, ONLY THE ABOVE SPENT NON-HALOGENATED SOLVENTS; AND ALL SPENT SOLVENT MIXTURES/BLENDS CONTAINING, BEFORE USE, ONE OR MORE OF THE ABOVE NON-HALOGENATED SOLVENTS, AND, A TOTAL OF TEN PERCENT OR MORE (BY VOLUME) OF ONE OR MORE OF THOSE SOLVENTS LISTED IN F001, F002, F004, AND F005, AND STILL BOTTOMS FROM THE RECOVERY OF THESE SPENT SOLVENTS AND SPENT SOLVENT MIXTURES.

Amount (Lbs): 1077660

Waste code: F005

Waste name: THE FOLLOWING SPENT NON-HALOGENATED SOLVENTS: TOLUENE, METHYL ETHYL KETONE, CARBON DISULFIDE, ISOBUTANOL, PYRIDINE, BENZENE, 2-ETHOXYETHANOL, AND 2-NITROPROPANE; ALL SPENT SOLVENT MIXTURES/BLENDS CONTAINING, BEFORE USE, A TOTAL OF TEN PERCENT OR MORE (BY VOLUME) OF ONE OR MORE OF THE ABOVE NON-HALOGENATED SOLVENTS OR THOSE SOLVENTS LISTED IN F001, F002, OR F004; AND STILL BOTTOMS FROM THE RECOVERY OF THESE SPENT SOLVENTS AND SPENT SOLVENT MIXTURES.

Amount (Lbs): 22500

Waste code: U122

Waste name: FORMALDEHYDE

Amount (Lbs): 2000

Corrective Action Summary:

Event date: 08/31/1992

Event: Stabilization Measures Evaluation, This facility is not amenable to stabilization activity because of a lack of technical data. An evaluation has been completed, but further data is necessary to determine stabilization measures, feasibility or appropriateness. This status should be changed when data becomes available.

Event date: 03/31/1994

Event: RFA Completed

Event date: 03/31/1994

Event: CA Prioritization, Facility or area was assigned a high corrective action priority.

Event date: 10/26/1998

Event: RFI Imposition

Event date: 07/20/2001

Event: CA005EE

Event date: 09/16/2003

Event: Migration of Contaminated Groundwater under Control, Yes, Migration of Contaminated Groundwater Under Control has been verified. Based on a review of information contained in the EI determination, it has been determined that migration of contaminated groundwater is under control at the facility. Specifically, this determination indicates that the migration of contaminated groundwater is under control, and that monitoring will be conducted to confirm that contaminated groundwater remains within the existing area of contaminated groundwater. This determination will be re-evaluated when the Agency becomes aware of significant changes at the facility.

MAP FINDINGS  
FOCUS MAP 4

Map ID Site Database(s) EPA ID Number

(Continued)

1000277092

Event date: 12/03/2004  
Event: Current Human Exposures under Control, Yes, Current Human Exposures Under Control has been verified. Based on a review of information contained in the EI determination, current human exposures are expected to be under control at the facility under current and reasonably expected conditions. This determination will be re-evaluated when the Agency/State becomes aware of significant changes at the facility.

Facility Has Received Notices of Violations:

Regulation violated: FR - 40 c.f.r. 262.34(a)(4)  
Area of violation: Generators - General  
Date violation determined: 08/31/2000  
Date achieved compliance: 11/07/2002  
Violation lead agency: EPA  
Enforcement action: INITIAL 3008(A) COMPLIANCE  
Enforcement action date: 09/26/2002  
Enf. disposition status: Not reported  
Enf. disp. status date: Not reported  
Enforcement lead agency: EPA  
Proposed penalty amount: 43340  
Final penalty amount: Not reported  
Paid penalty amount: Not reported

Regulation violated: FR - 40 c.f.r. 262.34(a)(4)  
Area of violation: Generators - General  
Date violation determined: 08/31/2000  
Date achieved compliance: 11/07/2002  
Violation lead agency: EPA  
Enforcement action: FINAL 3008(A) COMPLIANCE ORDER  
Enforcement action date: 09/26/2002  
Enf. disposition status: Not reported  
Enf. disp. status date: Not reported  
Enforcement lead agency: EPA  
Proposed penalty amount: Not reported  
Final penalty amount: 7260  
Paid penalty amount: 7260

Regulation violated: FR - 40 c.f.r. 265.193  
Area of violation: Generators - General  
Date violation determined: 08/31/2000  
Date achieved compliance: 08/30/2000  
Violation lead agency: EPA  
Enforcement action: WRITTEN INFORMAL  
Enforcement action date: 08/27/2001  
Enf. disposition status: Not reported  
Enf. disp. status date: Not reported  
Enforcement lead agency: EPA  
Proposed penalty amount: Not reported  
Final penalty amount: Not reported  
Paid penalty amount: Not reported

Regulation violated: FR - 40 c.f.r. 262.34(a)(4)  
Area of violation: Generators - General  
Date violation determined: 08/31/2000  
Date achieved compliance: 11/07/2002  
Violation lead agency: EPA

MAP FINDINGS  
FOCUS MAP 4

Map ID Site Database(s) EPA ID Number

(Continued)

1000277092

Enforcement action: WRITTEN INFORMAL  
 Enforcement action date: 08/27/2001  
 Enf. disposition status: Not reported  
 Enf. disp. status date: Not reported  
 Enforcement lead agency: EPA  
 Proposed penalty amount: Not reported  
 Final penalty amount: Not reported  
 Paid penalty amount: Not reported

Regulation violated: FR - 40 c.f.r. 262.34(a)(4)  
 Area of violation: Generators - Records/Reporting  
 Date violation determined: 08/31/2000  
 Date achieved compliance: 08/29/2000  
 Violation lead agency: EPA  
 Enforcement action: WRITTEN INFORMAL  
 Enforcement action date: 08/27/2001  
 Enf. disposition status: Not reported  
 Enf. disp. status date: Not reported  
 Enforcement lead agency: EPA  
 Proposed penalty amount: Not reported  
 Final penalty amount: Not reported  
 Paid penalty amount: Not reported

Regulation violated: SR - 724.251  
 Area of violation: TSD - Financial Requirements  
 Date violation determined: 03/14/1996  
 Date achieved compliance: 07/19/1996  
 Violation lead agency: State  
 Enforcement action: WRITTEN INFORMAL  
 Enforcement action date: 03/25/1996  
 Enf. disposition status: Not reported  
 Enf. disp. status date: Not reported  
 Enforcement lead agency: State  
 Proposed penalty amount: Not reported  
 Final penalty amount: Not reported  
 Paid penalty amount: Not reported

Regulation violated: SR - 725.244(b)  
 Area of violation: TSD - Financial Requirements  
 Date violation determined: 03/14/1996  
 Date achieved compliance: 07/19/1996  
 Violation lead agency: State  
 Enforcement action: WRITTEN INFORMAL  
 Enforcement action date: 03/25/1996  
 Enf. disposition status: Not reported  
 Enf. disp. status date: Not reported  
 Enforcement lead agency: State  
 Proposed penalty amount: Not reported  
 Final penalty amount: Not reported  
 Paid penalty amount: Not reported

Regulation violated: SR - 725.242(b)  
 Area of violation: TSD - Financial Requirements  
 Date violation determined: 03/14/1996  
 Date achieved compliance: 07/19/1996  
 Violation lead agency: State  
 Enforcement action: WRITTEN INFORMAL

MAP FINDINGS  
FOCUS MAP 4

Map ID	Site	Database(s)	EPA ID Number
--------	------	-------------	---------------

(Continued)

1000277092

Enforcement action date: 03/25/1996  
 Enf. disposition status: Not reported  
 Enf. disp. status date: Not reported  
 Enforcement lead agency: State  
 Proposed penalty amount: Not reported  
 Final penalty amount: Not reported  
 Paid penalty amount: Not reported

Regulation violated: SR - 725.243(e)(3)  
 Area of violation: TSD - Financial Requirements  
 Date violation determined: 10/28/1992  
 Date achieved compliance: 01/20/1993  
 Violation lead agency: State  
 Enforcement action: WRITTEN INFORMAL  
 Enforcement action date: 12/31/1992  
 Enf. disposition status: Not reported  
 Enf. disp. status date: Not reported  
 Enforcement lead agency: State  
 Proposed penalty amount: Not reported  
 Final penalty amount: Not reported  
 Paid penalty amount: Not reported

Regulation violated: SR - 725.247(f)(3)  
 Area of violation: TSD - Financial Requirements  
 Date violation determined: 10/28/1992  
 Date achieved compliance: 01/20/1993  
 Violation lead agency: State  
 Enforcement action: WRITTEN INFORMAL  
 Enforcement action date: 12/31/1992  
 Enf. disposition status: Not reported  
 Enf. disp. status date: Not reported  
 Enforcement lead agency: State  
 Proposed penalty amount: Not reported  
 Final penalty amount: Not reported  
 Paid penalty amount: Not reported

Regulation violated: Not reported  
 Area of violation: TSD - Financial Requirements  
 Date violation determined: 12/21/1988  
 Date achieved compliance: 03/03/1989  
 Violation lead agency: State  
 Enforcement action: WRITTEN INFORMAL  
 Enforcement action date: 12/28/1988  
 Enf. disposition status: Not reported  
 Enf. disp. status date: Not reported  
 Enforcement lead agency: State  
 Proposed penalty amount: Not reported  
 Final penalty amount: Not reported  
 Paid penalty amount: Not reported

Regulation violated: Not reported  
 Area of violation: TSD - General  
 Date violation determined: 11/10/1987  
 Date achieved compliance: 03/24/1988  
 Violation lead agency: State  
 Enforcement action: WRITTEN INFORMAL  
 Enforcement action date: 12/04/1987



MAP FINDINGS  
FOCUS MAP 4

Map ID	Site	Database(s)	EPA ID Number
--------	------	-------------	---------------

(Continued)

1000277092

Enf. disposition status: Not reported  
 Enf. disp. status date: Not reported  
 Enforcement lead agency: State  
 Proposed penalty amount: Not reported  
 Final penalty amount: Not reported  
 Paid penalty amount: Not reported

Evaluation Action Summary:

Evaluation date: 10/16/2012  
 Evaluation: COMPLIANCE EVALUATION INSPECTION ON-SITE  
 Area of violation: Not reported  
 Date achieved compliance: Not reported  
 Evaluation lead agency: State

Evaluation date: 11/15/2007  
 Evaluation: COMPLIANCE EVALUATION INSPECTION ON-SITE  
 Area of violation: Not reported  
 Date achieved compliance: Not reported  
 Evaluation lead agency: State

Evaluation date: 08/31/2000  
 Evaluation: COMPLIANCE EVALUATION INSPECTION ON-SITE  
 Area of violation: Generators - Records/Reporting  
 Date achieved compliance: 08/29/2000  
 Evaluation lead agency: EPA

Evaluation date: 08/31/2000  
 Evaluation: COMPLIANCE EVALUATION INSPECTION ON-SITE  
 Area of violation: Generators - General  
 Date achieved compliance: 11/07/2002  
 Evaluation lead agency: EPA

Evaluation date: 08/31/2000  
 Evaluation: COMPLIANCE EVALUATION INSPECTION ON-SITE  
 Area of violation: Generators - General  
 Date achieved compliance: 08/30/2000  
 Evaluation lead agency: EPA

Evaluation date: 08/28/2000  
 Evaluation: FOCUSED COMPLIANCE INSPECTION  
 Area of violation: Not reported  
 Date achieved compliance: Not reported  
 Evaluation lead agency: EPA

Evaluation date: 07/11/1996  
 Evaluation: FINANCIAL RECORD REVIEW  
 Area of violation: Not reported  
 Date achieved compliance: Not reported  
 Evaluation lead agency: State

Evaluation date: 03/14/1996  
 Evaluation: FINANCIAL RECORD REVIEW  
 Area of violation: TSD - Financial Requirements  
 Date achieved compliance: 07/19/1996  
 Evaluation lead agency: State

Evaluation date: 01/11/1996

MAP FINDINGS  
FOCUS MAP 4

Map ID	Site	Database(s)	EPA ID Number
--------	------	-------------	---------------

(Continued)

1000277092

Evaluation:	FOCUSED COMPLIANCE INSPECTION
Area of violation:	Not reported
Date achieved compliance:	Not reported
Evaluation lead agency:	State
Evaluation date:	11/18/1993
Evaluation:	COMPLIANCE EVALUATION INSPECTION ON-SITE
Area of violation:	Not reported
Date achieved compliance:	Not reported
Evaluation lead agency:	State
Evaluation date:	10/28/1992
Evaluation:	FINANCIAL RECORD REVIEW
Area of violation:	TSD - Financial Requirements
Date achieved compliance:	01/20/1993
Evaluation lead agency:	State
Evaluation date:	11/19/1991
Evaluation:	COMPLIANCE EVALUATION INSPECTION ON-SITE
Area of violation:	Not reported
Date achieved compliance:	Not reported
Evaluation lead agency:	State
Evaluation date:	11/21/1989
Evaluation:	COMPLIANCE EVALUATION INSPECTION ON-SITE
Area of violation:	Not reported
Date achieved compliance:	Not reported
Evaluation lead agency:	State
Evaluation date:	12/21/1988
Evaluation:	FINANCIAL RECORD REVIEW
Area of violation:	TSD - Financial Requirements
Date achieved compliance:	03/03/1989
Evaluation lead agency:	State
Evaluation date:	11/10/1987
Evaluation:	COMPLIANCE EVALUATION INSPECTION ON-SITE
Area of violation:	TSD - General
Date achieved compliance:	03/24/1988
Evaluation lead agency:	State

TRIS:

[Click this hyperlink](#) while viewing on your computer to access 13 additional US\_TRIS: record(s) in the EDR Site Report.

ICIS:

Enforcement Action ID:	05-2006-5031
FRS ID:	110041080460
Program ID:	BOILER 912732
Action Name:	ASHLAND CHEMICAL COMPANY
Full Address:	14303 PAXTON AVE CALUMET CITY IL 60409
State:	Illinois
Facility Name:	Not reported
Facility Address:	14303 PAXTON AVE CALUMET CITY, IL 60409
Enforcement Action Type:	CAA 113D1 Action For Penalty
Facility County:	COOK

MAP FINDINGS  
FOCUS MAP 4

Map ID	Site	Database(s)	EPA ID Number
--------	------	-------------	---------------

(Continued)

1000277092

EPA Region #:	5
Enforcement Action ID:	05-2006-5031
FRS ID:	110041080460
Program ID:	RMP 100000037658
Action Name:	ASHLAND CHEMICAL COMPANY
Full Address:	14303 PAXTON AVE CALUMET CITY IL 60409
State:	Illinois
Facility Name:	ASHLAND SPECIALTY CHEMICAL CO. -CALUMET CITY, IL
Facility Address:	14303 PAXTON AVE CALUMET CITY, IL 60409
Enforcement Action Type:	CAA 113D1 Action For Penalty
Facility County:	COOK
EPA Region #:	5
Enforcement Action ID:	05-2006-5031
FRS ID:	110041080460
Program ID:	TRIS 60409SHLND142ND
Action Name:	ASHLAND CHEMICAL COMPANY
Full Address:	14303 PAXTON AVE CALUMET CITY IL 60409
State:	Illinois
Facility Name:	ASHLAND SPECIALTY CHEMICAL CO.
Facility Address:	14303 PAXTON AVE CALUMET CITY, IL 60409
Enforcement Action Type:	CAA 113D1 Action For Penalty
Facility County:	COOK
EPA Region #:	5
Enforcement Action ID:	05-2006-5031
FRS ID:	110041080460
Program ID:	RCRAINFO ILD043369446
Action Name:	ASHLAND CHEMICAL COMPANY
Full Address:	14303 PAXTON AVE CALUMET CITY IL 60409
State:	Illinois
Facility Name:	ASHLAND SPECIALTY CHEMICAL CO
Facility Address:	14303 PAXTON AVE CALUMET CITY, IL 60409
Enforcement Action Type:	CAA 113D1 Action For Penalty
Facility County:	COOK
EPA Region #:	5
Enforcement Action ID:	05-2006-5031
FRS ID:	110041080460
Program ID:	EIS 929611
Action Name:	ASHLAND CHEMICAL COMPANY
Full Address:	14303 PAXTON AVE CALUMET CITY IL 60409
State:	Illinois
Facility Name:	ASHLAND SPECIALTY CHEMICAL CO
Facility Address:	14303 PAXTON AVE CALUMET CITY, IL 60409
Enforcement Action Type:	CAA 113D1 Action For Penalty
Facility County:	COOK
EPA Region #:	5
Enforcement Action ID:	05-2006-5031
FRS ID:	110041080460
Program ID:	NEI NEI47797

MAP FINDINGS  
FOCUS MAP 4

Map ID      Site      Database(s)      EPA ID Number

(Continued)

1000277092

Action Name: ASHLAND CHEMICAL COMPANY  
Full Address: 14303 PAXTON AVE CALUMET CITY IL 60409  
State: Illinois  
Facility Name: Not reported  
Facility Address: 14303 PAXTON AVE  
CALUMET CITY, IL 60409  
Enforcement Action Type: CAA 113D1 Action For Penalty  
Facility County: COOK  
EPA Region #: 5

Enforcement Action ID: 05-2006-5031  
FRS ID: 110041080460  
Program ID: AIRS/AFS 1703100203  
Action Name: ASHLAND CHEMICAL COMPANY  
Full Address: 14303 PAXTON AVE CALUMET CITY IL 60409  
State: Illinois  
Facility Name: ASHLAND SPECIALTY CHEMICAL CO  
Facility Address: 14303 PAXTON AVE  
CALUMET CITY, IL 60409  
Enforcement Action Type: CAA 113D1 Action For Penalty  
Facility County: COOK  
EPA Region #: 5

Enforcement Action ID: 05-2006-5031  
FRS ID: 110041080460  
Program ID: ACES 170001497878  
Action Name: ASHLAND CHEMICAL COMPANY  
Full Address: 14303 PAXTON AVE CALUMET CITY IL 60409  
State: Illinois  
Facility Name: ASHLAND SPECIALTY CHEMICAL CO  
Facility Address: 14303 PAXTON AVE  
CALUMET CITY, IL 60409  
Enforcement Action Type: CAA 113D1 Action For Penalty  
Facility County: COOK  
EPA Region #: 5

Enforcement Action ID: 05-2006-5031  
FRS ID: 110041080460  
Program ID: ACES 170000015891  
Action Name: ASHLAND CHEMICAL COMPANY  
Full Address: 14303 PAXTON AVE CALUMET CITY IL 60409  
State: Illinois  
Facility Name: ASHLAND SPECIALTY CHEMICAL CO  
Facility Address: 14303 PAXTON AVE  
CALUMET CITY, IL 60409  
Enforcement Action Type: CAA 113D1 Action For Penalty  
Facility County: COOK  
EPA Region #: 5

Enforcement Action ID: 05-2006-5031  
FRS ID: 110041080460  
Program ID: NCDB I05#20000831IL014 1  
Action Name: ASHLAND CHEMICAL COMPANY  
Full Address: 14303 PAXTON AVE CALUMET CITY IL 60409  
State: Illinois  
Facility Name: ASHLAND SPECIALTY  
Facility Address: 14303 PAXTON AVE

MAP FINDINGS  
FOCUS MAP 4

Map ID	Site	Database(s)	EPA ID Number
	<b>(Continued)</b>		<b>1000277092</b>
	<p>Enforcement Action Type: CALUMET CITY, IL 60409            Facility County: CAA 113D1 Action For Penalty            EPA Region #: COOK            5</p> <p>Enforcement Action ID: 05-2006-5031            FRS ID: 110041080460            Program ID: FRS 110041080460            Action Name: ASHLAND CHEMICAL COMPANY            Full Address: 14303 PAXTON AVE CALUMET CITY IL 60409            State: Illinois            Facility Name: ASHLAND PERFORMANCE MATERIALS            Facility Address: 14303 PAXTON AVE            CALUMET CITY, IL 60409</p> <p>Enforcement Action Type: CAA 113D1 Action For Penalty            Facility County: COOK            EPA Region #: 5</p> <p>Enforcement Action ID: 05-2006-5031            FRS ID: 110041080460            Program ID: BR ILD043369446            Action Name: ASHLAND CHEMICAL COMPANY            Full Address: 14303 PAXTON AVE CALUMET CITY IL 60409            State: Illinois            Facility Name: ASHLAND SPECIALTY CHEMICAL CO            Facility Address: 14303 PAXTON AVE            CALUMET CITY, IL 60409</p> <p>Enforcement Action Type: CAA 113D1 Action For Penalty            Facility County: COOK            EPA Region #: 5</p> <p>Enforcement Action ID: 05-2002-3002            FRS ID: 110041080460            Program ID: NEI NEI47797            Action Name: ASHLAND INC.            Full Address: 14303 PAXTON AVE CALUMET CITY IL 60409            State: Illinois            Facility Name: Not reported            Facility Address: 14303 PAXTON AVE            CALUMET CITY, IL 60409</p> <p>Enforcement Action Type: RCRA 3008A AO For Comp And/Or Penalty            Facility County: COOK            EPA Region #: 5</p> <p>Enforcement Action ID: 05-2002-3002            FRS ID: 110041080460            Program ID: BOILER 912732            Action Name: ASHLAND INC.            Full Address: 14303 PAXTON AVE CALUMET CITY IL 60409            State: Illinois            Facility Name: Not reported            Facility Address: 14303 PAXTON AVE            CALUMET CITY, IL 60409</p> <p>Enforcement Action Type: RCRA 3008A AO For Comp And/Or Penalty            Facility County: COOK            EPA Region #: 5</p>		

MAP FINDINGS  
FOCUS MAP 4

Map ID	Site	Database(s)	EPA ID Number
	<b>(Continued)</b>		<b>1000277092</b>
	Enforcement Action ID: 05-2002-3002 FRS ID: 110041080460 Program ID: RMP 100000037658 Action Name: ASHLAND INC. Full Address: 14303 PAXTON AVE CALUMET CITY IL 60409 State: Illinois Facility Name: ASHLAND SPECIALTY CHEMICAL CO. -CALUMET CITY, IL Facility Address: 14303 PAXTON AVE CALUMET CITY, IL 60409 Enforcement Action Type: RCRA 3008A AO For Comp And/Or Penalty Facility County: COOK EPA Region #: 5		
	Enforcement Action ID: 05-2002-3002 FRS ID: 110041080460 Program ID: TRIS 60409SHLND142ND Action Name: ASHLAND INC. Full Address: 14303 PAXTON AVE CALUMET CITY IL 60409 State: Illinois Facility Name: ASHLAND SPECIALTY CHEMICAL CO. Facility Address: 14303 PAXTON AVE CALUMET CITY, IL 60409 Enforcement Action Type: RCRA 3008A AO For Comp And/Or Penalty Facility County: COOK EPA Region #: 5		
	Enforcement Action ID: 05-2002-3002 FRS ID: 110041080460 Program ID: RCRAINFO ILD043369446 Action Name: ASHLAND INC. Full Address: 14303 PAXTON AVE CALUMET CITY IL 60409 State: Illinois Facility Name: ASHLAND SPECIALTY CHEMICAL CO Facility Address: 14303 PAXTON AVE CALUMET CITY, IL 60409 Enforcement Action Type: RCRA 3008A AO For Comp And/Or Penalty Facility County: COOK EPA Region #: 5		
	Enforcement Action ID: 05-2002-3002 FRS ID: 110041080460 Program ID: EIS 929611 Action Name: ASHLAND INC. Full Address: 14303 PAXTON AVE CALUMET CITY IL 60409 State: Illinois Facility Name: ASHLAND SPECIALTY CHEMICAL CO Facility Address: 14303 PAXTON AVE CALUMET CITY, IL 60409 Enforcement Action Type: RCRA 3008A AO For Comp And/Or Penalty Facility County: COOK EPA Region #: 5		
	Enforcement Action ID: 05-2002-3002 FRS ID: 110041080460 Program ID: BR ILD043369446 Action Name: ASHLAND INC. Full Address: 14303 PAXTON AVE CALUMET CITY IL 60409		

MAP FINDINGS  
FOCUS MAP 4

Map ID Site Database(s) EPA ID Number

(Continued)

1000277092

State: Illinois  
 Facility Name: ASHLAND SPECIALTY CHEMICAL CO  
 Facility Address: 14303 PAXTON AVE  
 CALUMET CITY, IL 60409  
 Enforcement Action Type: RCRA 3008A AO For Comp And/Or Penalty  
 Facility County: COOK  
 EPA Region #: 5

Enforcement Action ID: 05-2002-3002  
 FRS ID: 110041080460  
 Program ID: AIRS/AFS 1703100203  
 Action Name: ASHLAND INC.  
 Full Address: 14303 PAXTON AVE CALUMET CITY IL 60409  
 State: Illinois  
 Facility Name: ASHLAND SPECIALTY CHEMICAL CO  
 Facility Address: 14303 PAXTON AVE  
 CALUMET CITY, IL 60409  
 Enforcement Action Type: RCRA 3008A AO For Comp And/Or Penalty  
 Facility County: COOK  
 EPA Region #: 5

Enforcement Action ID: 05-2002-3002  
 FRS ID: 110041080460  
 Program ID: ACES 170001497878  
 Action Name: ASHLAND INC.  
 Full Address: 14303 PAXTON AVE CALUMET CITY IL 60409  
 State: Illinois  
 Facility Name: ASHLAND SPECIALTY CHEMICAL CO  
 Facility Address: 14303 PAXTON AVE  
 CALUMET CITY, IL 60409  
 Enforcement Action Type: RCRA 3008A AO For Comp And/Or Penalty  
 Facility County: COOK  
 EPA Region #: 5

Enforcement Action ID: 05-2002-3002  
 FRS ID: 110041080460  
 Program ID: ACES 170000015891  
 Action Name: ASHLAND INC.  
 Full Address: 14303 PAXTON AVE CALUMET CITY IL 60409  
 State: Illinois  
 Facility Name: ASHLAND SPECIALTY CHEMICAL CO  
 Facility Address: 14303 PAXTON AVE  
 CALUMET CITY, IL 60409  
 Enforcement Action Type: RCRA 3008A AO For Comp And/Or Penalty  
 Facility County: COOK  
 EPA Region #: 5

Enforcement Action ID: 05-2002-3002  
 FRS ID: 110041080460  
 Program ID: FRS 110041080460  
 Action Name: ASHLAND INC.  
 Full Address: 14303 PAXTON AVE CALUMET CITY IL 60409  
 State: Illinois  
 Facility Name: ASHLAND PERFORMANCE MATERIALS  
 Facility Address: 14303 PAXTON AVE  
 CALUMET CITY, IL 60409  
 Enforcement Action Type: RCRA 3008A AO For Comp And/Or Penalty

MAP FINDINGS  
FOCUS MAP 4

Map ID	Site	Database(s)	EPA ID Number
--------	------	-------------	---------------

(Continued)

1000277092

Facility County:	COOK
EPA Region #:	5
Enforcement Action ID:	05-2002-3002
FRS ID:	110041080460
Program ID:	NCDB I05#20000831IL014 1
Action Name:	ASHLAND INC.
Full Address:	14303 PAXTON AVE CALUMET CITY IL 60409
State:	Illinois
Facility Name:	ASHLAND SPECIALTY
Facility Address:	14303 PAXTON AVE CALUMET CITY, IL 60409
Enforcement Action Type:	RCRA 3008A AO For Comp And/Or Penalty
Facility County:	COOK
EPA Region #:	5
Enforcement Action ID:	05-1997-0268
FRS ID:	110041080460
Program ID:	BOILER 912732
Action Name:	ASHLAND CHEMICAL
Full Address:	14303 PAXTON AVE CALUMET CITY IL 60409
State:	Illinois
Facility Name:	Not reported
Facility Address:	14303 PAXTON AVE CALUMET CITY, IL 60409
Enforcement Action Type:	RCRA 3008H AO For Corrective Action
Facility County:	COOK
EPA Region #:	5
Enforcement Action ID:	05-1997-0268
FRS ID:	110041080460
Program ID:	RMP 100000037658
Action Name:	ASHLAND CHEMICAL
Full Address:	14303 PAXTON AVE CALUMET CITY IL 60409
State:	Illinois
Facility Name:	ASHLAND SPECIALTY CHEMICAL CO. -CALUMET CITY, IL
Facility Address:	14303 PAXTON AVE CALUMET CITY, IL 60409
Enforcement Action Type:	RCRA 3008H AO For Corrective Action
Facility County:	COOK
EPA Region #:	5
Enforcement Action ID:	05-1997-0268
FRS ID:	110041080460
Program ID:	TRIS 60409SHLND142ND
Action Name:	ASHLAND CHEMICAL
Full Address:	14303 PAXTON AVE CALUMET CITY IL 60409
State:	Illinois
Facility Name:	ASHLAND SPECIALTY CHEMICAL CO.
Facility Address:	14303 PAXTON AVE CALUMET CITY, IL 60409
Enforcement Action Type:	RCRA 3008H AO For Corrective Action
Facility County:	COOK
EPA Region #:	5
Enforcement Action ID:	05-1997-0268
FRS ID:	110041080460



MAP FINDINGS  
FOCUS MAP 4

Map ID	Site	Database(s)	EPA ID Number
	<b>(Continued)</b>		<b>1000277092</b>
	Program ID: RCRAINFO ILD043369446 Action Name: ASHLAND CHEMICAL Full Address: 14303 PAXTON AVE CALUMET CITY IL 60409 State: Illinois Facility Name: ASHLAND SPECIALTY CHEMICAL CO Facility Address: 14303 PAXTON AVE CALUMET CITY, IL 60409 Enforcement Action Type: RCRA 3008H AO For Corrective Action Facility County: COOK EPA Region #: 5		
	Enforcement Action ID: 05-1997-0268 FRS ID: 110041080460 Program ID: EIS 929611 Action Name: ASHLAND CHEMICAL Full Address: 14303 PAXTON AVE CALUMET CITY IL 60409 State: Illinois Facility Name: ASHLAND SPECIALTY CHEMICAL CO Facility Address: 14303 PAXTON AVE CALUMET CITY, IL 60409 Enforcement Action Type: RCRA 3008H AO For Corrective Action Facility County: COOK EPA Region #: 5		
	Enforcement Action ID: 05-1997-0268 FRS ID: 110041080460 Program ID: NEI NEI47797 Action Name: ASHLAND CHEMICAL Full Address: 14303 PAXTON AVE CALUMET CITY IL 60409 State: Illinois Facility Name: Not reported Facility Address: 14303 PAXTON AVE CALUMET CITY, IL 60409 Enforcement Action Type: RCRA 3008H AO For Corrective Action Facility County: COOK EPA Region #: 5		
	Enforcement Action ID: 05-1997-0268 FRS ID: 110041080460 Program ID: AIRS/AFS 1703100203 Action Name: ASHLAND CHEMICAL Full Address: 14303 PAXTON AVE CALUMET CITY IL 60409 State: Illinois Facility Name: ASHLAND SPECIALTY CHEMICAL CO Facility Address: 14303 PAXTON AVE CALUMET CITY, IL 60409 Enforcement Action Type: RCRA 3008H AO For Corrective Action Facility County: COOK EPA Region #: 5		
	Enforcement Action ID: 05-1997-0268 FRS ID: 110041080460 Program ID: ACES 170001497878 Action Name: ASHLAND CHEMICAL Full Address: 14303 PAXTON AVE CALUMET CITY IL 60409 State: Illinois Facility Name: ASHLAND SPECIALTY CHEMICAL CO		

MAP FINDINGS  
FOCUS MAP 4

Map ID	Site	Database(s)	EPA ID Number
	<b>(Continued)</b>		<b>1000277092</b>
	Facility Address: 14303 PAXTON AVE CALUMET CITY, IL 60409 Enforcement Action Type: RCRA 3008H AO For Corrective Action Facility County: COOK EPA Region #: 5		
	Enforcement Action ID: 05-1997-0268 FRS ID: 110041080460 Program ID: ACES 170000015891 Action Name: ASHLAND CHEMICAL Full Address: 14303 PAXTON AVE CALUMET CITY IL 60409 State: Illinois Facility Name: ASHLAND SPECIALTY CHEMICAL CO Facility Address: 14303 PAXTON AVE CALUMET CITY, IL 60409 Enforcement Action Type: RCRA 3008H AO For Corrective Action Facility County: COOK EPA Region #: 5		
	Enforcement Action ID: 05-1997-0268 FRS ID: 110041080460 Program ID: NCDB I05#20000831IL014 1 Action Name: ASHLAND CHEMICAL Full Address: 14303 PAXTON AVE CALUMET CITY IL 60409 State: Illinois Facility Name: ASHLAND SPECIALTY Facility Address: 14303 PAXTON AVE CALUMET CITY, IL 60409 Enforcement Action Type: RCRA 3008H AO For Corrective Action Facility County: COOK EPA Region #: 5		
	Enforcement Action ID: 05-1997-0268 FRS ID: 110041080460 Program ID: FRS 110041080460 Action Name: ASHLAND CHEMICAL Full Address: 14303 PAXTON AVE CALUMET CITY IL 60409 State: Illinois Facility Name: ASHLAND PERFORMANCE MATERIALS Facility Address: 14303 PAXTON AVE CALUMET CITY, IL 60409 Enforcement Action Type: RCRA 3008H AO For Corrective Action Facility County: COOK EPA Region #: 5		
	Enforcement Action ID: 05-1997-0268 FRS ID: 110041080460 Program ID: BR ILD043369446 Action Name: ASHLAND CHEMICAL Full Address: 14303 PAXTON AVE CALUMET CITY IL 60409 State: Illinois Facility Name: ASHLAND SPECIALTY CHEMICAL CO Facility Address: 14303 PAXTON AVE CALUMET CITY, IL 60409 Enforcement Action Type: RCRA 3008H AO For Corrective Action Facility County: COOK EPA Region #: 5		

MAP FINDINGS  
FOCUS MAP 4

Map ID	Site	Database(s)	EPA ID Number
--------	------	-------------	---------------

(Continued)

1000277092

Enforcement Action ID:	05-1996-0086
FRS ID:	110041080460
Program ID:	NEI NEI47797
Action Name:	ASHLAND CHEMICAL
Full Address:	14303 PAXTON AVE CALUMET CITY IL 60409
State:	Illinois
Facility Name:	Not reported
Facility Address:	14303 PAXTON AVE CALUMET CITY, IL 60409
Enforcement Action Type:	RCRA 3008H AO For Corrective Action
Facility County:	COOK
EPA Region #:	5
Enforcement Action ID:	05-1996-0086
FRS ID:	110041080460
Program ID:	BOILER 912732
Action Name:	ASHLAND CHEMICAL
Full Address:	14303 PAXTON AVE CALUMET CITY IL 60409
State:	Illinois
Facility Name:	Not reported
Facility Address:	14303 PAXTON AVE CALUMET CITY, IL 60409
Enforcement Action Type:	RCRA 3008H AO For Corrective Action
Facility County:	COOK
EPA Region #:	5
Enforcement Action ID:	05-1996-0086
FRS ID:	110041080460
Program ID:	RMP 100000037658
Action Name:	ASHLAND CHEMICAL
Full Address:	14303 PAXTON AVE CALUMET CITY IL 60409
State:	Illinois
Facility Name:	ASHLAND SPECIALTY CHEMICAL CO. -CALUMET CITY, IL
Facility Address:	14303 PAXTON AVE CALUMET CITY, IL 60409
Enforcement Action Type:	RCRA 3008H AO For Corrective Action
Facility County:	COOK
EPA Region #:	5
Enforcement Action ID:	05-1996-0086
FRS ID:	110041080460
Program ID:	TRIS 60409SHLND142ND
Action Name:	ASHLAND CHEMICAL
Full Address:	14303 PAXTON AVE CALUMET CITY IL 60409
State:	Illinois
Facility Name:	ASHLAND SPECIALTY CHEMICAL CO.
Facility Address:	14303 PAXTON AVE CALUMET CITY, IL 60409
Enforcement Action Type:	RCRA 3008H AO For Corrective Action
Facility County:	COOK
EPA Region #:	5
Enforcement Action ID:	05-1996-0086
FRS ID:	110041080460
Program ID:	RCRAINFO ILD043369446
Action Name:	ASHLAND CHEMICAL
Full Address:	14303 PAXTON AVE CALUMET CITY IL 60409

MAP FINDINGS  
FOCUS MAP 4

Map ID	Site	Database(s)	EPA ID Number
	<b>(Continued)</b>		<b>1000277092</b>
	State: Illinois Facility Name: ASHLAND SPECIALTY CHEMICAL CO Facility Address: 14303 PAXTON AVE CALUMET CITY, IL 60409 Enforcement Action Type: RCRA 3008H AO For Corrective Action Facility County: COOK EPA Region #: 5  Enforcement Action ID: 05-1996-0086 FRS ID: 110041080460 Program ID: EIS 929611 Action Name: ASHLAND CHEMICAL Full Address: 14303 PAXTON AVE CALUMET CITY IL 60409 State: Illinois Facility Name: ASHLAND SPECIALTY CHEMICAL CO Facility Address: 14303 PAXTON AVE CALUMET CITY, IL 60409 Enforcement Action Type: RCRA 3008H AO For Corrective Action Facility County: COOK EPA Region #: 5  Enforcement Action ID: 05-1996-0086 FRS ID: 110041080460 Program ID: BR ILD043369446 Action Name: ASHLAND CHEMICAL Full Address: 14303 PAXTON AVE CALUMET CITY IL 60409 State: Illinois Facility Name: ASHLAND SPECIALTY CHEMICAL CO Facility Address: 14303 PAXTON AVE CALUMET CITY, IL 60409 Enforcement Action Type: RCRA 3008H AO For Corrective Action Facility County: COOK EPA Region #: 5  Enforcement Action ID: 05-1996-0086 FRS ID: 110041080460 Program ID: AIRS/AFS 1703100203 Action Name: ASHLAND CHEMICAL Full Address: 14303 PAXTON AVE CALUMET CITY IL 60409 State: Illinois Facility Name: ASHLAND SPECIALTY CHEMICAL CO Facility Address: 14303 PAXTON AVE CALUMET CITY, IL 60409 Enforcement Action Type: RCRA 3008H AO For Corrective Action Facility County: COOK EPA Region #: 5  Enforcement Action ID: 05-1996-0086 FRS ID: 110041080460 Program ID: ACES 170001497878 Action Name: ASHLAND CHEMICAL Full Address: 14303 PAXTON AVE CALUMET CITY IL 60409 State: Illinois Facility Name: ASHLAND SPECIALTY CHEMICAL CO Facility Address: 14303 PAXTON AVE CALUMET CITY, IL 60409 Enforcement Action Type: RCRA 3008H AO For Corrective Action		

MAP FINDINGS  
FOCUS MAP 4

Map ID	Site	Database(s)	EPA ID Number
	<b>(Continued)</b>		<b>1000277092</b>
	Facility County: EPA Region #:	COOK 5	
	Enforcement Action ID: FRS ID: Program ID: Action Name: Full Address: State: Facility Name: Facility Address:	05-1996-0086 110041080460 ACES 170000015891 ASHLAND CHEMICAL 14303 PAXTON AVE CALUMET CITY IL 60409 Illinois ASHLAND SPECIALTY CHEMICAL CO 14303 PAXTON AVE CALUMET CITY, IL 60409	
	Enforcement Action Type: Facility County: EPA Region #:	RCRA 3008H AO For Corrective Action COOK 5	
	Enforcement Action ID: FRS ID: Program ID: Action Name: Full Address: State: Facility Name: Facility Address:	05-1996-0086 110041080460 FRS 110041080460 ASHLAND CHEMICAL 14303 PAXTON AVE CALUMET CITY IL 60409 Illinois ASHLAND PERFORMANCE MATERIALS 14303 PAXTON AVE CALUMET CITY, IL 60409	
	Enforcement Action Type: Facility County: EPA Region #:	RCRA 3008H AO For Corrective Action COOK 5	
	Enforcement Action ID: FRS ID: Program ID: Action Name: Full Address: State: Facility Name: Facility Address:	05-1996-0086 110041080460 NCDB I05#20000831IL014 1 ASHLAND CHEMICAL 14303 PAXTON AVE CALUMET CITY IL 60409 Illinois ASHLAND SPECIALTY 14303 PAXTON AVE CALUMET CITY, IL 60409	
	Enforcement Action Type: Facility County: EPA Region #:	RCRA 3008H AO For Corrective Action COOK 5	
	Program ID: Facility Name: Address: Tribal Indicator: Fed Facility: NAIC Code: SIC Code:	ACES 170000015891 ASHLAND PERFORMANCE MATERIALS 14303 PAXTON AVE N No Not reported Not reported	
	Program ID: Facility Name: Address: Tribal Indicator: Fed Facility: NAIC Code:	ACES 170001497878 ASHLAND PERFORMANCE MATERIALS 14303 PAXTON AVE N No Not reported	

MAP FINDINGS  
FOCUS MAP 4

Map ID	Site	Database(s)	EPA ID Number
--------	------	-------------	---------------

(Continued)

1000277092

SIC Code:	Not reported
Program ID:	AIRS/AFS 1703100203
Facility Name:	ASHLAND PERFORMANCE MATERIALS
Address:	14303 PAXTON AVE
Tribal Indicator:	N
Fed Facility:	No
NAIC Code:	Not reported
SIC Code:	Not reported
Program ID:	BOILER 912732
Facility Name:	ASHLAND PERFORMANCE MATERIALS
Address:	14303 PAXTON AVE
Tribal Indicator:	N
Fed Facility:	No
NAIC Code:	Not reported
SIC Code:	Not reported
Program ID:	BR ILD043369446
Facility Name:	ASHLAND PERFORMANCE MATERIALS
Address:	14303 PAXTON AVE
Tribal Indicator:	N
Fed Facility:	No
NAIC Code:	Not reported
SIC Code:	Not reported
Program ID:	EIS 929611
Facility Name:	ASHLAND PERFORMANCE MATERIALS
Address:	14303 PAXTON AVE
Tribal Indicator:	N
Fed Facility:	No
NAIC Code:	Not reported
SIC Code:	Not reported
Program ID:	FRS 110041080460
Facility Name:	ASHLAND PERFORMANCE MATERIALS
Address:	14303 PAXTON AVE
Tribal Indicator:	N
Fed Facility:	No
NAIC Code:	Not reported
SIC Code:	Not reported
Program ID:	NCDB I05#20000831IL014 1
Facility Name:	ASHLAND PERFORMANCE MATERIALS
Address:	14303 PAXTON AVE
Tribal Indicator:	N
Fed Facility:	No
NAIC Code:	Not reported
SIC Code:	Not reported
Program ID:	NEI NEI47797
Facility Name:	ASHLAND PERFORMANCE MATERIALS
Address:	14303 PAXTON AVE
Tribal Indicator:	N
Fed Facility:	No
NAIC Code:	Not reported
SIC Code:	Not reported

MAP FINDINGS  
FOCUS MAP 4

Map ID	Site	Database(s)	EPA ID Number
--------	------	-------------	---------------

(Continued)

1000277092

Program ID: RCRAINFO ILD043369446  
 Facility Name: ASHLAND PERFORMANCE MATERIALS  
 Address: 14303 PAXTON AVE  
 Tribal Indicator: N  
 Fed Facility: No  
 NAIC Code: Not reported  
 SIC Code: Not reported

Program ID: RMP 100000037658  
 Facility Name: ASHLAND PERFORMANCE MATERIALS  
 Address: 14303 PAXTON AVE  
 Tribal Indicator: N  
 Fed Facility: No  
 NAIC Code: Not reported  
 SIC Code: Not reported

Program ID: TRIS 60409SHLND142ND  
 Facility Name: ASHLAND PERFORMANCE MATERIALS  
 Address: 14303 PAXTON AVE  
 Tribal Indicator: N  
 Fed Facility: No  
 NAIC Code: Not reported  
 SIC Code: Not reported

Program ID: ACES 170000015891  
 Facility Name: ASHLAND PERFORMANCE MATERIALS  
 Address: 14303 PAXTON AVE  
 Tribal Indicator: N  
 Fed Facility: No  
 NAIC Code: Not reported  
 SIC Code: 2821

Program ID: ACES 170001497878  
 Facility Name: ASHLAND PERFORMANCE MATERIALS  
 Address: 14303 PAXTON AVE  
 Tribal Indicator: N  
 Fed Facility: No  
 NAIC Code: Not reported  
 SIC Code: 2821

Program ID: AIRS/AFS 1703100203  
 Facility Name: ASHLAND PERFORMANCE MATERIALS  
 Address: 14303 PAXTON AVE  
 Tribal Indicator: N  
 Fed Facility: No  
 NAIC Code: Not reported  
 SIC Code: 2821

Program ID: BOILER 912732  
 Facility Name: ASHLAND PERFORMANCE MATERIALS  
 Address: 14303 PAXTON AVE  
 Tribal Indicator: N  
 Fed Facility: No  
 NAIC Code: Not reported  
 SIC Code: 2821

Program ID: BR ILD043369446

MAP FINDINGS  
FOCUS MAP 4

Map ID      Site      Database(s)      EPA ID Number

---

(Continued)

1000277092

Facility Name: ASHLAND PERFORMANCE MATERIALS  
Address: 14303 PAXTON AVE  
Tribal Indicator: N  
Fed Facility: No  
NAIC Code: Not reported  
SIC Code: 2821

Program ID: EIS 929611  
Facility Name: ASHLAND PERFORMANCE MATERIALS  
Address: 14303 PAXTON AVE  
Tribal Indicator: N  
Fed Facility: No  
NAIC Code: Not reported  
SIC Code: 2821

Program ID: FRS 110041080460  
Facility Name: ASHLAND PERFORMANCE MATERIALS  
Address: 14303 PAXTON AVE  
Tribal Indicator: N  
Fed Facility: No  
NAIC Code: Not reported  
SIC Code: 2821

Program ID: NCDB I05#200008311L014 1  
Facility Name: ASHLAND PERFORMANCE MATERIALS  
Address: 14303 PAXTON AVE  
Tribal Indicator: N  
Fed Facility: No  
NAIC Code: Not reported  
SIC Code: 2821

Program ID: NEI NEI47797  
Facility Name: ASHLAND PERFORMANCE MATERIALS  
Address: 14303 PAXTON AVE  
Tribal Indicator: N  
Fed Facility: No  
NAIC Code: Not reported  
SIC Code: 2821

Program ID: RCRAINFO ILD043369446  
Facility Name: ASHLAND PERFORMANCE MATERIALS  
Address: 14303 PAXTON AVE  
Tribal Indicator: N  
Fed Facility: No  
NAIC Code: Not reported  
SIC Code: 2821

Program ID: RMP 100000037658  
Facility Name: ASHLAND PERFORMANCE MATERIALS  
Address: 14303 PAXTON AVE  
Tribal Indicator: N  
Fed Facility: No  
NAIC Code: Not reported  
SIC Code: 2821

Program ID: TRIS 60409SHLND142ND  
Facility Name: ASHLAND PERFORMANCE MATERIALS



MAP FINDINGS  
FOCUS MAP 4

Map ID	Site	Database(s)	EPA ID Number
	<b>(Continued)</b>		<b>1000277092</b>
	Address: 14303 PAXTON AVE Tribal Indicator: N Fed Facility: No NAIC Code: Not reported SIC Code: 2821		
	Program ID: ACES 170000015891 Facility Name: ASHLAND PERFORMANCE MATERIALS Address: 14303 PAXTON AVE Tribal Indicator: N Fed Facility: No NAIC Code: Not reported SIC Code: 2821		
	Program ID: ACES 170001497878 Facility Name: ASHLAND PERFORMANCE MATERIALS Address: 14303 PAXTON AVE Tribal Indicator: N Fed Facility: No NAIC Code: Not reported SIC Code: 2821		
	Program ID: AIRS/AFS 1703100203 Facility Name: ASHLAND PERFORMANCE MATERIALS Address: 14303 PAXTON AVE Tribal Indicator: N Fed Facility: No NAIC Code: Not reported SIC Code: 2821		
	Program ID: BOILER 912732 Facility Name: ASHLAND PERFORMANCE MATERIALS Address: 14303 PAXTON AVE Tribal Indicator: N Fed Facility: No NAIC Code: Not reported SIC Code: 2821		
	Program ID: BR ILD043369446 Facility Name: ASHLAND PERFORMANCE MATERIALS Address: 14303 PAXTON AVE Tribal Indicator: N Fed Facility: No NAIC Code: Not reported SIC Code: 2821		
	Program ID: EIS 929611 Facility Name: ASHLAND PERFORMANCE MATERIALS Address: 14303 PAXTON AVE Tribal Indicator: N Fed Facility: No NAIC Code: Not reported SIC Code: 2821		
	Program ID: FRS 110041080460 Facility Name: ASHLAND PERFORMANCE MATERIALS Address: 14303 PAXTON AVE		

MAP FINDINGS  
FOCUS MAP 4

Map ID	Site	Database(s)	EPA ID Number
	<b>(Continued)</b>		<b>1000277092</b>
	Tribal Indicator: N Fed Facility: No NAIC Code: Not reported SIC Code: 2821		
	Program ID: NCDB I05#20000831IL014 1 Facility Name: ASHLAND PERFORMANCE MATERIALS Address: 14303 PAXTON AVE Tribal Indicator: N Fed Facility: No NAIC Code: Not reported SIC Code: 2821		
	Program ID: NEI NEI47797 Facility Name: ASHLAND PERFORMANCE MATERIALS Address: 14303 PAXTON AVE Tribal Indicator: N Fed Facility: No NAIC Code: Not reported SIC Code: 2821		
	Program ID: RCRAINFO ILD043369446 Facility Name: ASHLAND PERFORMANCE MATERIALS Address: 14303 PAXTON AVE Tribal Indicator: N Fed Facility: No NAIC Code: Not reported SIC Code: 2821		
	Program ID: RMP 100000037658 Facility Name: ASHLAND PERFORMANCE MATERIALS Address: 14303 PAXTON AVE Tribal Indicator: N Fed Facility: No NAIC Code: Not reported SIC Code: 2821		
	Program ID: TRIS 60409SHLND142ND Facility Name: ASHLAND PERFORMANCE MATERIALS Address: 14303 PAXTON AVE Tribal Indicator: N Fed Facility: No NAIC Code: Not reported SIC Code: 2821		
	Program ID: ACES 170000015891 Facility Name: ASHLAND PERFORMANCE MATERIALS Address: 14303 PAXTON AVE Tribal Indicator: N Fed Facility: No NAIC Code: Not reported SIC Code: 2821		
	Program ID: ACES 170001497878 Facility Name: ASHLAND PERFORMANCE MATERIALS Address: 14303 PAXTON AVE Tribal Indicator: N		

MAP FINDINGS  
FOCUS MAP 4

Map ID	Site	Database(s)	EPA ID Number
	<b>(Continued)</b>		<b>1000277092</b>
	Fed Facility:	No	
	NAIC Code:	Not reported	
	SIC Code:	2821	
	Program ID:	AIRS/AFS 1703100203	
	Facility Name:	ASHLAND PERFORMANCE MATERIALS	
	Address:	14303 PAXTON AVE	
	Tribal Indicator:	N	
	Fed Facility:	No	
	NAIC Code:	Not reported	
	SIC Code:	2821	
	Program ID:	BOILER 912732	
	Facility Name:	ASHLAND PERFORMANCE MATERIALS	
	Address:	14303 PAXTON AVE	
	Tribal Indicator:	N	
	Fed Facility:	No	
	NAIC Code:	Not reported	
	SIC Code:	2821	
	Program ID:	BR ILD043369446	
	Facility Name:	ASHLAND PERFORMANCE MATERIALS	
	Address:	14303 PAXTON AVE	
	Tribal Indicator:	N	
	Fed Facility:	No	
	NAIC Code:	Not reported	
	SIC Code:	2821	
	Program ID:	EIS 929611	
	Facility Name:	ASHLAND PERFORMANCE MATERIALS	
	Address:	14303 PAXTON AVE	
	Tribal Indicator:	N	
	Fed Facility:	No	
	NAIC Code:	Not reported	
	SIC Code:	2821	
	Program ID:	FRS 110041080460	
	Facility Name:	ASHLAND PERFORMANCE MATERIALS	
	Address:	14303 PAXTON AVE	
	Tribal Indicator:	N	
	Fed Facility:	No	
	NAIC Code:	Not reported	
	SIC Code:	2821	
	Program ID:	NCDB I05#200008311L014 1	
	Facility Name:	ASHLAND PERFORMANCE MATERIALS	
	Address:	14303 PAXTON AVE	
	Tribal Indicator:	N	
	Fed Facility:	No	
	NAIC Code:	Not reported	
	SIC Code:	2821	
	Program ID:	NEI NEI47797	
	Facility Name:	ASHLAND PERFORMANCE MATERIALS	
	Address:	14303 PAXTON AVE	
	Tribal Indicator:	N	
	Fed Facility:	No	

MAP FINDINGS  
FOCUS MAP 4

Map ID	Site	Database(s)	EPA ID Number
--------	------	-------------	---------------

(Continued)

1000277092

NAIC Code:	Not reported
SIC Code:	2821
Program ID:	RCRAINFO ILD043369446
Facility Name:	ASHLAND PERFORMANCE MATERIALS
Address:	14303 PAXTON AVE
Tribal Indicator:	N
Fed Facility:	No
NAIC Code:	Not reported
SIC Code:	2821
Program ID:	RMP 100000037658
Facility Name:	ASHLAND PERFORMANCE MATERIALS
Address:	14303 PAXTON AVE
Tribal Indicator:	N
Fed Facility:	No
NAIC Code:	Not reported
SIC Code:	2821
Program ID:	TRIS 60409SHLND142ND
Facility Name:	ASHLAND PERFORMANCE MATERIALS
Address:	14303 PAXTON AVE
Tribal Indicator:	N
Fed Facility:	No
NAIC Code:	Not reported
SIC Code:	2821

FINDS:

Registry ID: 110041080460

Environmental Interest/Information System

AFS (Aerometric Information Retrieval System (AIRS) Facility Subsystem) replaces the former Compliance Data System (CDS), the National Emission Data System (NEDS), and the Storage and Retrieval of Aerometric Data (SAROAD). AIRS is the national repository for information concerning airborne pollution in the United States. AFS is used to track emissions and compliance data from industrial plants. AFS data are utilized by states to prepare State Implementation Plans to comply with regulatory programs and by EPA as an input for the estimation of total national emissions. AFS is undergoing a major redesign to support facility operating permits required under Title V of the Clean Air Act.

NCDB (National Compliance Data Base) supports implementation of the Federal Insecticide, Fungicide, and Rodenticide Act (FIFRA) and the Toxic Substances Control Act (TSCA). The system tracks inspections in regions and states with cooperative agreements, enforcement actions, and settlements.

ACES (Illinois - Agency Compliance And Enforcement System) is the Illinois EPA Project to facilitate the permitting operations

US EPA TRIS (Toxics Release Inventory System) contains information from facilities on the amounts of over 300 listed toxic chemicals that these facilities release directly to air, water, land, or that are transported off-site.

MAP FINDINGS  
FOCUS MAP 4

Map ID	Site	Database(s)	EPA ID Number
--------	------	-------------	---------------

(Continued)

1000277092

US National Pollutant Discharge Elimination System (NPDES) module of the Compliance Information System (ICIS) tracks surface water permits issued under the Clean Water Act. Under NPDES, all facilities that discharge pollutants from any point source into waters of the United States are required to obtain a permit. The permit will likely contain limits on what can be discharged, impose monitoring and reporting requirements, and include other provisions to ensure that the discharge does not adversely affect water quality.

RCRAInfo is a national information system that supports the Resource Conservation and Recovery Act (RCRA) program through the tracking of events and activities related to facilities that generate, transport, and treat, store, or dispose of hazardous waste. RCRAInfo allows RCRA program staff to track the notification, permit, compliance, and corrective action activities required under RCRA.

HAZARDOUS WASTE BIENNIAL REPORTER

CRITERIA AND HAZARDOUS AIR POLLUTANT INVENTORY

ICIS (Integrated Compliance Information System) is the Integrated Compliance Information System and provides a database that, when complete, will contain integrated Enforcement and Compliance information across most of EPA's programs. The vision for ICIS is to replace EPA's independent databases that contain Enforcement data with a single repository for that information. Currently, ICIS contains all Federal Administrative and Judicial enforcement actions. This information is maintained in ICIS by EPA in the Regional offices and its Headquarters. A future release of ICIS will replace the Permit Compliance System (PCS) which supports the NPDES and will integrate that information with Federal actions already in the system. ICIS also has the capability to track other activities occurring in the Region that support Compliance and Enforcement programs. These include; Incident Tracking, Compliance Assistance, and Compliance Monitoring.

Risk Management Plan (RMP) Facility Details:

Facility ID:	1000041948
LEPC city:	LEPC-Cook County
Facility decimal latitude:	41.636944
Facility decimal longitude:	-087.567778
Is facility in county box:	T
LatLong method:	I3
LatLong description:	PP
Home page web address:	www.ashland.com
Facility telephone:	Not reported
Facility email:	Not reported
Facility DUNS #:	115791261
Parent's name:	Ashland Inc.
Partner's name:	Not reported
Parent's DUNS #:	5003264
Partner's DUNS #:	0
Operator's name:	Ashland Inc.
Operator's telephone:	7088918230
Operator's address:	14303 Paxton Avenue
Operator's City,St,Zip:	Calumet City, IL 60409
RMP implementation contact:	Benjamin Caudill

MAP FINDINGS  
FOCUS MAP 4

Map ID      Site      Database(s)      EPA ID Number

(Continued)

1000277092

RMP contact title: Plant Manager  
 Emergency contact: Benjamin Caudill  
 Emergency contact title: Plant Manager  
 Emergency contact telephone: 7088918234  
 24 hour emergency telephone: 8002745263  
 Emergency contact ext/pin #: Not reported  
 Number of full time employees: 58  
 EPA ID: 60409SHLND142ND  
 Facility ID provided by CEPP0: 100000037658  
 Is facility covered by OSHA PSM: T  
 Is facility covered by EPCRA 302: T  
 Is fac. covered by CAA Title V 112(2): T  
 Clean air op. permit/State ID: 031039AAA  
 Last safety insp. dat: 2010-02-04 00:00:00  
 Inspected by: OSHA  
 Is it OSHA approved with star/merit ranking: False  
 Will RMP involve predictive filing: False  
 Submission type: Resubmission  
 RMP description: Calumet City  
 Facility has no accident hist. recs: True  
 Foreign owner's address: Not reported  
 Foreign owner's zip: Not reported  
 Foreign owner's country: Not reported  
 Claim # of employees as CBI: False  
 Date RMP accepted by EPA: 2014-05-14 00:00:00  
 Date of error Report: Not reported  
 Date RMP received: 2014-05-14 00:00:00  
 Does RMP contain graphics files: False  
 Does RMP contain attachments: False  
 Was certification letter received: True  
 RMP submission method: RMP\*eSubmit  
 Does RMP contain CBI substantiation: False  
 Does RMP contain electronic waiver: False  
 Date RMP postmarked: 2014-05-14 00:00:00  
 Is RMP complete: True  
 Date of de-registration: Not reported  
 Date de-registration is effective: Not reported  
 Anniversary date: 2019-05-14 00:00:00  
 Does RMP contain CBI data: False  
 Does RMP contain unsanitized CBI version: False  
 RMP version #: 3.10.1  
 FRS latitude: 41.636670000000002  
 FRS longitude: -87.565280000000001  
 FRS Description: CENTER OF FACILITY  
 FRS Method: INTERPOLATION - DIGITAL MAP SRCE (TIGER)

Process Details:

Process ID: 1000051677  
 NA & Industry Classification Sys.code(s): 325211  
 NAICS code description: Plastics Material and Resin Manufacturing  
 Optional facility description: Formalin  
 Program level: 3  
 Record contains CBI data: False

Process chemical(s):

Chemical name: Formaldehyde (solution)  
 Process chemical qty in 100s lbs: 92000

MAP FINDINGS  
FOCUS MAP 4

Map ID	Site	Database(s)	EPA ID Number
--------	------	-------------	---------------

(Continued)

1000277092

Process flammable chemical name:	Not reported
Process Toxic Alt. Releases:	
Percent weight of chemical:	Not reported
Physical state:	Not reported
Analytical basic:	Not reported
Scenario:	Not reported
Quantity released in pounds:	Not reported
Release duration in minutes:	Not reported
Release rate in pounds per second:	Not reported
Wind speed in meters/second:	Not reported
Stability class:	Not reported
Topography:	Not reported
Distance to endpoint in miles:	Not reported
Residential population:	Not reported
Public receptors:	Not reported
Environmental receptors:	Not reported
Passive mitigation:	Not reported
Active mitigation:	Not reported
Process Toxics Worst Case:	
Percent weight of chemical:	Not reported
Physical state:	Not reported
Analytical basic:	Not reported
Scenario:	Not reported
Quantity released in pounds:	Not reported
Release duration in minutes:	Not reported
Release rate in pounds per second:	Not reported
Wind speed in meters/second:	Not reported
Stability class:	Not reported
Topography:	Not reported
Distance to endpoint in miles:	Not reported
Residential population:	Not reported
Public receptors:	Not reported
Environmental receptors:	Not reported
Passive mitigation:	Not reported
Process Flammables Alt. Releases:	
Endpoint used:	Not reported
LFL value:	Not reported
Analytical basic:	Not reported
Scenario:	Not reported
Quantity released in pounds:	Not reported
Distance to endpoint in miles:	Not reported
Residential population:	Not reported
Public receptors:	Not reported
Environmental receptors:	Not reported
Passive mitigation:	Not reported
Active mitigation:	Not reported
Process Flammables Worst Case:	
Analytical basic:	Not reported
Quantity released in pounds:	Not reported
Distance to endpoint in miles:	Not reported
Residential population:	Not reported
Public receptors:	Not reported
Environmental receptors:	Not reported
Passive mitigation:	Not reported
Safety review date:	Not reported

MAP FINDINGS  
FOCUS MAP 4

Map ID      Site      Database(s)      EPA ID Number

(Continued)

1000277092

Most recent PHA date:	Not reported
Process Hazard Analysis:	Not reported
Expected PHA changes completion date:	Not reported
Major Hazard:	Not reported
Process Control:	Not reported
Mitigation Systems:	Not reported
Monitoring/Detection:	Not reported
Changes since the last process hazard analysis:	Not reported
Most recent review of op. procedures:	Not reported
Most recent training progs review/update:	Not reported
Training:	Not reported
Competency testing:	Not reported
Most recent maintenance review date:	Not reported
Most recent equipment inspection date:	Not reported
Equipment tested:	Not reported
Most recent changes by mgmt:	Not reported
Date of most recent review/update:	Not reported
Date of pre-start review:	Not reported
Most recent compliance audit date:	Not reported
Expected date of audit completion:	Not reported
Most recent incident investigation:	Not reported
Expected date of investigation changes:	Not reported
Date of participation plan review:	Not reported
Date of hot work permit review:	Not reported
Date of contractor safety review:	Not reported
Date of contractor safety eval. review:	Not reported
Record has CBI data:	Not reported
Safety review date:	Not reported
Federal Regulation:	Not reported
Federal regulation comment:	Not reported
Major Hazard:	Not reported
Process Control:	Not reported
Mitigation Systems:	Not reported
Monitoring/Detection:	Not reported
Changes since the last process hazard analysis:	Not reported
Most recent hazard review/update:	Not reported
Most recent review of op. procedures:	Not reported
Most recent training progs review/update:	Not reported
Expected completion of review changes:	Not reported
Training:	Not reported
Competency testing:	Not reported
Most recent maintenance review date:	Not reported
Most recent equipment inspection date:	Not reported
Equipment tested:	Not reported
Most recent compliance audit date:	Not reported
Expected date of audit completion:	Not reported
Most recent incident investigation:	Not reported
Expected date of investigation changes:	Not reported
Record has CBI data:	Not reported
Date of most recent changes:	Not reported
Chemical name:	Public OCA Chemical
Process chemical qty in 100s lbs:	0
Process flammable chemical name:	Not reported
Process Toxic Alt. Releases:	
Percent weight of chemical:	50
Physical state:	b
Analytical basic:	EPA's OCA Guidance dated May 26, 1996



MAP FINDINGS  
FOCUS MAP 4

Map ID      Site      Database(s)      EPA ID Number

(Continued)

1000277092

Scenario:	Not reported	
Quantity released in pounds:	Not reported	
Release duration in minutes:	Not reported	
Release rate in pounds per second:	Not reported	
Wind speed in meters/second:	3	
Stability class:	D	
Topography:	a	
Distance to endpoint in miles:	Not reported	
Residential population:	Not reported	
Public receptors:	Not reported	
Environmental receptors:	Not reported	
Passive mitigation:	Dikes, Drains, Sumps, Vapor detection/mitigation system w/alarms and video camera coverage	
Active mitigation:	Sprinkler systems, Manned unloading operation, Video Cameras	
Process Toxics Worst Case:		
Percent weight of chemical:	50	
Physical state:	b	
Analytical basic:	EPA's Off-site consequence Analysis Guidance Reference Tables or Equations, Dated May 26, 199	
Scenario:	Not reported	
Quantity released in pounds:	Not reported	
Release duration in minutes:	10	
Release rate in pounds per second:	Not reported	
Wind speed in meters/second:	1.5	
Stability class:	F	
Topography:	a	
Distance to endpoint in miles:	Not reported	
Residential population:	Not reported	
Public receptors:	Not reported	
Environmental receptors:	Not reported	
Passive mitigation:	Dikes, Drains, Sumps, Administrative Control-Restricted Capacity	
Process Flammables Alt. Releases:		
Endpoint used:	Not reported	
LFL value:	Not reported	
Analytical basic:	Not reported	
Scenario:	Not reported	
Quantity released in pounds:	Not reported	
Distance to endpoint in miles:	Not reported	
Residential population:	Not reported	
Public receptors:	Not reported	
Environmental receptors:	Not reported	
Passive mitigation:	Not reported	
Active mitigation:	Not reported	
Process Flammables Worst Case:		
Analytical basic:	Not reported	
Quantity released in pounds:	Not reported	
Distance to endpoint in miles:	Not reported	
Residential population:	Not reported	
Public receptors:	Not reported	
Environmental receptors:	Not reported	
Passive mitigation:	Not reported	
Safety review date:	Not reported	
Most recent PHA date:	Not reported	
Process Hazard Analysis:	Not reported	
Expected PHA changes completion date:	Not reported	
Major Hazard:	Not reported	
Process Control:	Not reported	

MAP FINDINGS  
FOCUS MAP 4

Map ID Site Database(s) EPA ID Number

(Continued)

1000277092

Mitigation Systems:	Not reported
Monitoring/Detection:	Not reported
Changes since the last process hazard analysis:	Not reported
Most recent review of op. procedures:	Not reported
Most recent training progs review/update:	Not reported
Training:	Not reported
Competency testing:	Not reported
Most recent maintenance review date:	Not reported
Most recent equipment inspection date:	Not reported
Equipment tested:	Not reported
Most recent changes by mgmt:	Not reported
Date of most recent review/update:	Not reported
Date of pre-start review:	Not reported
Most recent compliance audit date:	Not reported
Expected date of audit completion:	Not reported
Most recent incident investigation:	Not reported
Expected date of investigation changes:	Not reported
Date of participation plan review:	Not reported
Date of hot work permit review:	Not reported
Date of contractor safety review:	Not reported
Date of contractor safety eval. review:	Not reported
Record has CBI data:	Not reported
Safety review date:	Not reported
Federal Regulation:	Not reported
Federal regulation comment:	Not reported
Major Hazard:	Not reported
Process Control:	Not reported
Mitigation Systems:	Not reported
Monitoring/Detection:	Not reported
Changes since the last process hazard analysis:	Not reported
Most recent hazard review/update:	Not reported
Most recent review of op. procedures:	Not reported
Most recent training progs review/update:	Not reported
Expected completion of review changes:	Not reported
Training:	Not reported
Competency testing:	Not reported
Most recent maintenance review date:	Not reported
Most recent equipment inspection date:	Not reported
Equipment tested:	Not reported
Most recent compliance audit date:	Not reported
Expected date of audit completion:	Not reported
Most recent incident investigation:	Not reported
Expected date of investigation changes:	Not reported
Record has CBI data:	Not reported
Date of most recent changes:	Not reported
Process ID:	1000051678
NA & Industry Classification Sys.code(s):	325211
NAICS code description:	Plastics Material and Resin Manufacturing
Optional facility description:	Vinyl Acetate Monomer
Program level:	3
Record contains CBI data:	False

Process chemical(s):

Chemical name: Vinyl acetate monomer [Acetic acid ethenyl ester]  
 Process chemical qty in 100s lbs: 70000  
 Process flammable chemical name: Not reported

Process Toxic Alt. Releases:

MAP FINDINGS  
FOCUS MAP 4

Map ID Site Database(s) EPA ID Number

(Continued)

1000277092

Percent weight of chemical:	Not reported
Physical state:	Not reported
Analytical basic:	Not reported
Scenario:	Not reported
Quantity released in pounds:	Not reported
Release duration in minutes:	Not reported
Release rate in pounds per second:	Not reported
Wind speed in meters/second:	Not reported
Stability class:	Not reported
Topography:	Not reported
Distance to endpoint in miles:	Not reported
Residential population:	Not reported
Public receptors:	Not reported
Environmental receptors:	Not reported
Passive mitigation:	Not reported
Active mitigation:	Not reported
<b>Process Toxics Worst Case:</b>	
Percent weight of chemical:	Not reported
Physical state:	Not reported
Analytical basic:	Not reported
Scenario:	Not reported
Quantity released in pounds:	Not reported
Release duration in minutes:	Not reported
Release rate in pounds per second:	Not reported
Wind speed in meters/second:	Not reported
Stability class:	Not reported
Topography:	Not reported
Distance to endpoint in miles:	Not reported
Residential population:	Not reported
Public receptors:	Not reported
Environmental receptors:	Not reported
Passive mitigation:	Not reported
<b>Process Flammables Alt. Releases:</b>	
Endpoint used:	Not reported
LFL value:	Not reported
Analytical basic:	Not reported
Scenario:	Not reported
Quantity released in pounds:	Not reported
Distance to endpoint in miles:	Not reported
Residential population:	Not reported
Public receptors:	Not reported
Environmental receptors:	Not reported
Passive mitigation:	Not reported
Active mitigation:	Not reported
<b>Process Flammables Worst Case:</b>	
Analytical basic:	Not reported
Quantity released in pounds:	Not reported
Distance to endpoint in miles:	Not reported
Residential population:	Not reported
Public receptors:	Not reported
Environmental receptors:	Not reported
Passive mitigation:	Not reported
Safety review date:	Not reported
Most recent PHA date:	Not reported
Process Hazard Analysis:	Not reported
Expected PHA changes completion date:	Not reported

MAP FINDINGS  
FOCUS MAP 4

Map ID      Site      Database(s)      EPA ID Number

(Continued)

1000277092

Major Hazard:	Not reported
Process Control:	Not reported
Mitigation Systems:	Not reported
Monitoring/Detection:	Not reported
Changes since the last process hazard analysis:	Not reported
Most recent review of op. procedures:	Not reported
Most recent training progs review/update:	Not reported
Training:	Not reported
Competency testing:	Not reported
Most recent maintenance review date:	Not reported
Most recent equipment inspection date:	Not reported
Equipment tested:	Not reported
Most recent changes by mgmt:	Not reported
Date of most recent review/update:	Not reported
Date of pre-start review:	Not reported
Most recent compliance audit date:	Not reported
Expected date of audit completion:	Not reported
Most recent incident investigation:	Not reported
Expected date of investigation changes:	Not reported
Date of participation plan review:	Not reported
Date of hot work permit review:	Not reported
Date of contractor safety review:	Not reported
Date of contractor safety eval. review:	Not reported
Record has CBI data:	Not reported
Safety review date:	Not reported
Federal Regulation:	Not reported
Federal regulation comment:	Not reported
Major Hazard:	Not reported
Process Control:	Not reported
Mitigation Systems:	Not reported
Monitoring/Detection:	Not reported
Changes since the last process hazard analysis:	Not reported
Most recent hazard review/update:	Not reported
Most recent review of op. procedures:	Not reported
Most recent training progs review/update:	Not reported
Expected completion of review changes:	Not reported
Training:	Not reported
Competency testing:	Not reported
Most recent maintenance review date:	Not reported
Most recent equipment inspection date:	Not reported
Equipment tested:	Not reported
Most recent compliance audit date:	Not reported
Expected date of audit completion:	Not reported
Most recent incident investigation:	Not reported
Expected date of investigation changes:	Not reported
Record has CBI data:	Not reported
Date of most recent changes:	Not reported
Chemical name:	Public OCA Chemical
Process chemical qty in 100s lbs:	0
Process flammable chemical name:	Not reported
Process Toxic Alt. Releases:	
Percent weight of chemical:	Not reported
Physical state:	b
Analytical basic:	EPA's OCA Guidance Reference Tables or Equations
Scenario:	Not reported
Quantity released in pounds:	Not reported
Release duration in minutes:	Not reported

MAP FINDINGS  
FOCUS MAP 4

Map ID      Site      Database(s)      EPA ID Number

(Continued)

1000277092

Release rate in pounds per second:	Not reported
Wind speed in meters/second:	3
Stability class:	D
Topography:	a
Distance to endpoint in miles:	Not reported
Residential population:	Not reported
Public receptors:	Not reported
Environmental receptors:	Not reported
Passive mitigation:	Dikes, Drains, Sumps
Active mitigation:	Deluge systems, Manned unloading operation, restricted access
Process Toxics Worst Case:	
Percent weight of chemical:	Not reported
Physical state:	b
Analytical basic:	EPA's Offsite Consequence Analysis Guidance Reference Tables or Equations, dated May 26, 1996
Scenario:	Not reported
Quantity released in pounds:	Not reported
Release duration in minutes:	60
Release rate in pounds per second:	Not reported
Wind speed in meters/second:	1.5
Stability class:	F
Topography:	a
Distance to endpoint in miles:	Not reported
Residential population:	Not reported
Public receptors:	Not reported
Environmental receptors:	Not reported
Passive mitigation:	Dikes, Sumps, Administrative Control-Restricted Capacity
Process Flammables Alt. Releases:	
Endpoint used:	Not reported
LFL value:	Not reported
Analytical basic:	Not reported
Scenario:	Not reported
Quantity released in pounds:	Not reported
Distance to endpoint in miles:	Not reported
Residential population:	Not reported
Public receptors:	Not reported
Environmental receptors:	Not reported
Passive mitigation:	Not reported
Active mitigation:	Not reported
Process Flammables Worst Case:	
Analytical basic:	Not reported
Quantity released in pounds:	Not reported
Distance to endpoint in miles:	Not reported
Residential population:	Not reported
Public receptors:	Not reported
Environmental receptors:	Not reported
Passive mitigation:	Not reported
Safety review date:	Not reported
Most recent PHA date:	Not reported
Process Hazard Analysis:	Not reported
Expected PHA changes completion date:	Not reported
Major Hazard:	Not reported
Process Control:	Not reported
Mitigation Systems:	Not reported
Monitoring/Detection:	Not reported
Changes since the last process hazard analysis:	Not reported
Most recent review of op. procedures:	Not reported

MAP FINDINGS  
FOCUS MAP 4

Map ID Site Database(s) EPA ID Number

(Continued)

1000277092

Most recent training progs review/update:	Not reported
Training:	Not reported
Competency testing:	Not reported
Most recent maintenance review date:	Not reported
Most recent equipment inspection date:	Not reported
Equipment tested:	Not reported
Most recent changes by mgmt:	Not reported
Date of most recent review/update:	Not reported
Date of pre-start review:	Not reported
Most recent compliance audit date:	Not reported
Expected date of audit completion:	Not reported
Most recent incident investigation:	Not reported
Expected date of investigation changes:	Not reported
Date of participation plan review:	Not reported
Date of hot work permit review:	Not reported
Date of contractor safety review:	Not reported
Date of contractor safety eval. review:	Not reported
Record has CBI data:	Not reported
Safety review date:	Not reported
Federal Regulation:	Not reported
Federal regulation comment:	Not reported
Major Hazard:	Not reported
Process Control:	Not reported
Mitigation Systems:	Not reported
Monitoring/Detection:	Not reported
Changes since the last process hazard analysis:	Not reported
Most recent hazard review/update:	Not reported
Most recent review of op. procedures:	Not reported
Most recent training progs review/update:	Not reported
Expected completion of review changes:	Not reported
Training:	Not reported
Competency testing:	Not reported
Most recent maintenance review date:	Not reported
Most recent equipment inspection date:	Not reported
Equipment tested:	Not reported
Most recent compliance audit date:	Not reported
Expected date of audit completion:	Not reported
Most recent incident investigation:	Not reported
Expected date of investigation changes:	Not reported
Record has CBI data:	Not reported
Date of most recent changes:	Not reported
Emergency Response Details:	
ER plan:	Not reported
ER plan most recent review date:	2014-03-31 00:00:00
ER plan most recent employee training date:	2014-02-26 00:00:00
Local agency coordinating ER plan:	LEPC Cook County
Telephone of the coordinating local agency:	8159559827
Federal regulation:	True
OSHA 1910 120:	True
SPCC:	True
RCRA:	True
OPA 90:	False
EPCRA:	True
Other Regulations:	SPCC, Stormwater

2020 COR ACTION:

MAP FINDINGS  
FOCUS MAP 4

<u>Map ID</u>	<u>Site</u>	<u>Database(s)</u>	<u>EPA ID Number</u>
	<b>(Continued)</b>		<b>1000277092</b>
	EPA ID: ILD043369446		
	Region: 5		
	Action: Not reported		

## FOCUS MAP 4 ORPHAN SUMMARY

City	EDR ID	Site Name	Site Address	Zip	Database(s)
CALUMET CITY	1007989670	KLLM TRANSPORTATION SVCS	142ND & PAXTON AVE	60409	RCRA NonGen / NLR
CALUMET CITY	1008372847	PREMCOR REFINING GROUP INC	142ND ST & PAXTON AVE-C	60409	RCRA NonGen / NLR
CALUMET CITY	1015731058	COSDEN OIL & CHEMICAL CO	142ND & PAXTON AVE	60409	CERCLIS, CORRACTS, RCRA NonGe NLR
CALUMET CITY	1001076920	SHELL OIL CO	147TH AND TORRENCE	60409	RCRA-SQG
CALUMET CITY	U001133551	SHELL STATION 1182-02	147TH & TORRENCE AVE	60409	UST
CALUMET CITY	S107741822	GM WRECKING CO.	150 MARBLE STREET	60409	SSU, AIRS
CALUMET CITY	1014390173	MOMENTIVE SPECIALTY CHEMICALS	1000 STATE ST-J	60409	RCRA NonGen / NLR
CALUMET CITY	1012178502	BENCO CHEMICALS	700 STATE ST-C	60409	RCRA-CESQG
CHICAGO	1003870420	CHICAGO REGIONAL PORT DIST	111TH & DOTY AVE	60633	CERC-NFRAP
CHICAGO	1015731053	PAXTON LANDFILL CORPORATION	116TH STREET & PAXTON AVENUE	60633	CERCLIS, RCRA NonGen / NLR
CHICAGO	1007202294	NORFOLK & WESTERN RR	118TH & STONEY ISLAND	60617	RCRA NonGen / NLR
CHICAGO	S101215364	U.S. DRUM DISPOSAL II	2400 EAST 119TH STREET	60617	SSU
CHICAGO	1002886378	US SCRAP	123RD & COTTAGE GROVE	60628	CERCLIS, CONSENT, PRP
CHICAGO	1002886490	METRO SANITARY DISTRICT #3	125TH STREET & DOTY AVENUE	60628	CERC-NFRAP
CHICAGO	S105743962	PUMP-N-SAVE	150 WEST 127TH	60628	LUST
CHICAGO	1004695029	ARMY COE LOCK DAM 01	134TH AND CALUMET RIVER	60633	RCRA-CESQG
CHICAGO	1011488646	COMED MANHOLE	83RD & YATES AVE	60617	RCRA NonGen / NLR
CHICAGO	1001967999	CDOT/BRIDGES	I 90 BRIDGE OVER CALUMET	60617	RCRA NonGen / NLR
CHICAGO	U003838643	95TH STREET PROPERTY	95TH STREET & COLFAZ AVENUE	60617	UST
CHICAGO	1001228053	CHICAGO DOT BRIDGES	95TH ST BRIDGE(3300 E 95	60617	RCRA-LQG
CHICAGO	S107926345	VAN VLISSINGEN PROPERTY	96TH ST & VAN VLISSINGEN	60617	SSU
CHICAGO	U004068194	89TH & CHICAGO PROPERTY, INC.	8903 S. CHICAGO STREET	60617	UST
CHICAGO	1014952652	CVS PHARMACY 8507	9142 S CHICAGO	60617	RCRA-LQG
CHICAGO	U003853346	FORMER PULLMAN FACTORY	11302 S CORLISS	60628	UST
CHICAGO	1005415947	CITY OF CHICAGO	11700 S COTTAGE GROVE/SITE B	60628	RCRA NonGen / NLR, FINDS
CHICAGO	S107926349	LAKE CALUMET CLUSTER SITE	NORTH OF 122ND	60628	SSU
CHICAGO	S115516742	RESURRECTION PROJECT	2015 (2013-2019) SOUTH MORGAN STREET		RGA LUST
CHICAGO	1015742340	SHELL OIL PRODUCTS US	8300 STONEY ISLAND	60617	RCRA NonGen / NLR
CHICAGO	U004223320	RETAIL STRIP	8342 S. STONY ISLAND	60617	UST
CHICAGO	1008372895	SOUTH DAKOTA SOY PROCESSORS	12200 S STONY ISLAND-D	60633	RCRA NonGen / NLR
CHICAGO	1010563504	FIRST CHOICE LOGISTICS INC	12550 S STONY ISLAND-B	60633	RCRA NonGen / NLR
COOK COUNTY	M300002406	CARMEUSE LIME	SOUTH CHICAGO LIME PLANT		US MINES
DOLTON	1016448406	RIVER BEND PRAIRIE LANDFILL	801 E 138TH ST	60419	RCRA-SQG
DOLTON	U001629479	MARINE SERV	140TH COTTAGE GROVE	60419	UST
DOLTON	1003870419	DOLTON MUNI LDFL	140TH ST & COTTAGE GROVE	60419	CERC-NFRAP
DOLTON	1004697463	BORK TRANSPORT	198TH ST & GREENWOOD RD	60419	RCRA NonGen / NLR
DOLTON	1012178796	VENEZIA TRANSPORT SVCS INC	BISHOP FORD FWY & 130TH	60827	RCRA NonGen / NLR
DOLTON	1006930445	THORNRIIDGE HIGH SCHOOL	15000 COTTAGE GROVE	60419	RCRA-SQG
DOLTON	U004014204	TAFFE TRUCKING & REPAIR	14223 S. DANTE	60419	UST
DOLTON	U004183439	COLEMAN BROS CO.	14215 S. DANTE	60419	UST
DOLTON	S106984437	HODGES, DAN	1423 SOUTH DANTE AVENUE	60419	LUST
DOLTON	1012209907	DOLTON HAZMAT	DOLTON AVE EXIT ON THE BISHOP FORD	60419	CERCLIS

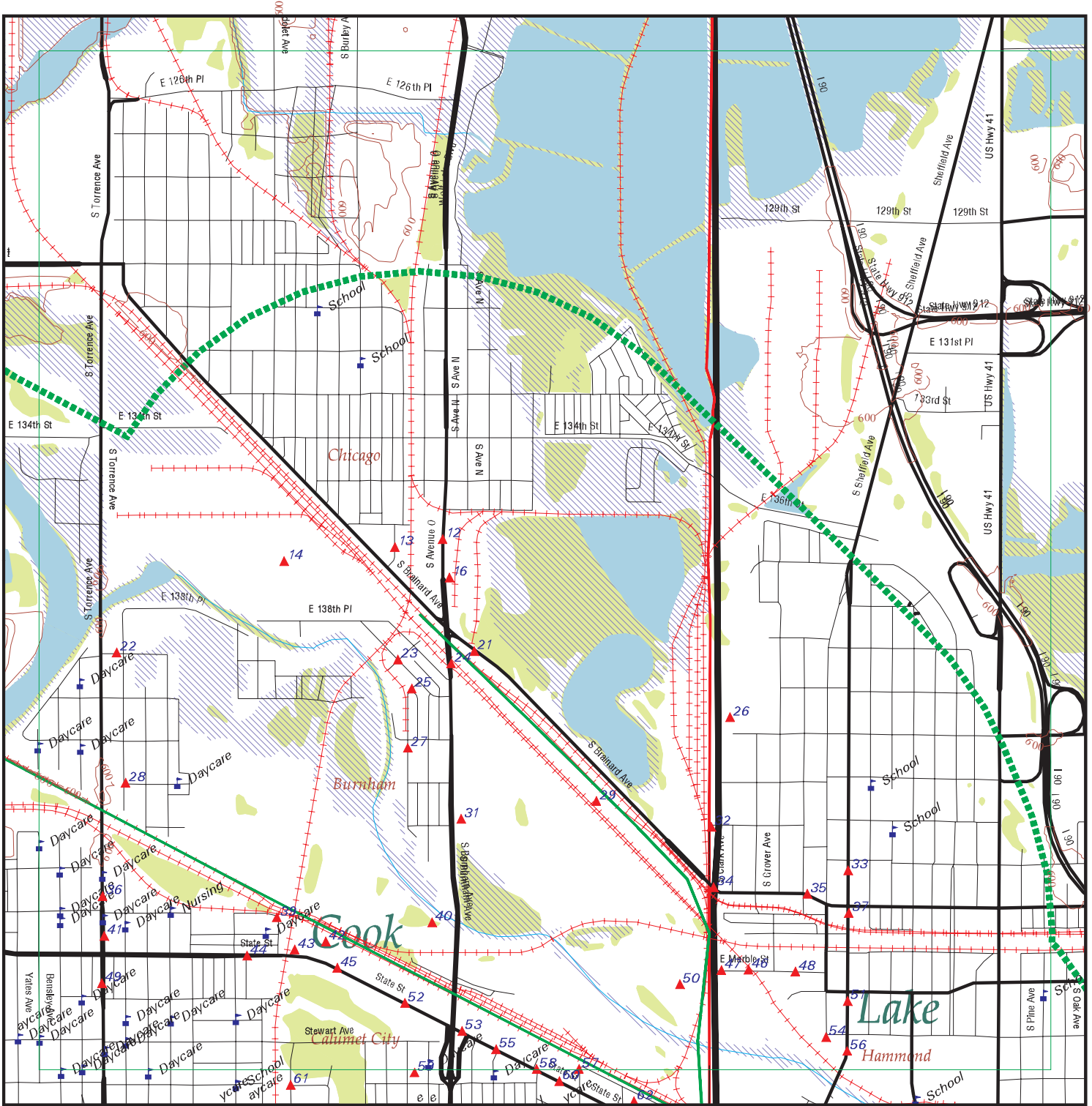


Count: 44 records

FOCUS MAP 4 ORPHAN SUMMARY

City	EDR ID	Site Name	Site Address	Zip	Database(s)
RIVERDALE	S103690079	RIVERDALE, VILLAGE OF	130TH & HALSTED ST.	60827	LUST
RIVERDALE	S105427839	PM AG PROD. INC.	3550 SOUTH INDIANA AVE.	60827	LUST

# Focus Map 5



EDR DataMap® - Environmental Atlas

## NICTD Rail Project

### Legend

- |                             |                    |                         |                 |                     |
|-----------------------------|--------------------|-------------------------|-----------------|---------------------|
| Roads                       | Waterways          | Pipelines               | Water           | Listed Sites        |
| Major Roads                 | Railroads          | Fault Lines             | Superfund Sites | Sensitive Receptors |
| Contour Lines               | Study Boundary     | Federal DOD Sites       |                 |                     |
| National Wetlands Inventory | 100-Yr Flood Zones | Indian Reservations BIA |                 |                     |



Scale in Miles

FOCUS MAP 5 SUMMARY

<u>Database</u>	<u>Total Plotted</u>
<b><u>FEDERAL RECORDS</u></b>	
NPL	0
Proposed NPL	0
Delisted NPL	0
NPL LIENS	0
CERCLIS	2
CERC-NFRAP	2
LIENS 2	0
CORRACTS	1
RCRA-TSDF	1
RCRA-LQG	0
RCRA-SQG	7
RCRA-CESQG	5
RCRA NonGen / NLR	14
US ENG CONTROLS	0
US INST CONTROL	0
ERNS	0
HMIRS	0
DOT OPS	0
US CDL	0
US BROWNFIELDS	11
DOD	0
FUDS	0
LUCIS	0
CONSENT	1
ROD	0
UMTRA	0
ODI	0
DEBRIS REGION 9	0
US MINES	0
TRIS	0
TSCA	0
FTTS	1
HIST FTTS	1
SSTS	0
ICIS	1
PADS	0
MLTS	0
RADINFO	0
FINDS	15
RAATS	0
RMP	0
US AIRS	2
LEAD SMELTERS	0
PCB TRANSFORMER	0
US HIST CDL	0
SCRD DRYCLEANERS	0
COAL ASH DOE	0
2020 COR ACTION	0

FOCUS MAP 5 SUMMARY

<u>Database</u>	<u>Total Plotted</u>
PRP	2
EPA WATCH LIST	0
US FIN ASSUR	0
FEDERAL FACILITY	0
COAL ASH EPA	0
FEMA UST	0
<b><u>STATE AND LOCAL RECORDS</u></b>	
IL SSU	0
IN SHWS	0
IL SWF/LF	1
IN SWF/LF	0
IL UIC	1
IL NPDES	0
IN UIC	0
IN NPDES	1
IN SWRCY	1
IL LUST	10
IN LUST	7
IL UST	17
IN UST	7
IN DEL SHWS	0
IN BULK	0
IN MANIFEST	5
RI MANIFEST	1
WI MANIFEST	2
IL SPILLS	1
IN SPILLS	1
IN AUL	3
IN VCP	0
IL DRYCLEANERS	0
IN DRYCLEANERS	1
IL BROWNFIELDS	0
IN BROWNFIELDS	1
IL CDL	0
IN CDL	0
IL AIRS	2
IN AIRS	1
IL TIER 2	1
IN TIER 2	0
IL COAL ASH	0
IN COAL ASH	0
IN SCP	1
IN OISC	0
<b><u>TRIBAL RECORDS</u></b>	
INDIAN RESERV	0
INDIAN ODI	0
INDIAN LUST	0

## FOCUS MAP 5 SUMMARY

<u>Database</u>	<u>Total Plotted</u>
INDIAN UST	0
INDIAN VCP	0
<b><u>EDR PROPRIETARY RECORDS</u></b>	
EDR MGP	1
EDR US Hist Auto Stat	6
EDR US Hist Cleaners	1
IL RGA LF	0
IL RGA HWS	0
IL RGA LUST	0
IN RGA HWS	0
IN RGA LF	0
IN RGA LUST	0

### NOTES:

Sites may be listed in more than one database

MAP FINDINGS  
FOCUS MAP 5

Map ID	Site	Database(s)	EPA ID Number
12	<b>UNION 76 STATION</b> <b>13608 SOUTH AVENUE O</b> <b>CHICAGO, IL 60633</b>	IL UST	U001143066 N/A
	UST: Facility ID: 2016101 Facility Status: CLOSED <b>Facility Type: GOLF COURSE</b> Owner Id: U0025880 Owner Name: Luke Oil Co Owner Address: Po Box 96 Owner City,St,Zip: Hobart, IN 46342  Tank Number: 1 <b>Tank Status: Removed</b> Tank Capacity: 4000 Tank Substance: Gasoline Last Used Date: 2/2/1998 OSFM First Notify Date: 4/7/1986 Red Tag Issue Date: Not reported Install Date: Not reported <b>Green Tag Decal: Not reported</b> <b>Green Tag Issue Date: Not reported</b> <b>Green Tag Expire Date: Not reported</b> <b>Self Service Permit Inspection Date: Not reported</b> <b>Self Service Permit Expire Date: Not reported</b> Fee Due: Not reported  Tank Number: 2 <b>Tank Status: Removed</b> Tank Capacity: 4000 Tank Substance: Gasoline Last Used Date: 2/2/1998 OSFM First Notify Date: 4/7/1986 Red Tag Issue Date: Not reported Install Date: Not reported <b>Green Tag Decal: Not reported</b> <b>Green Tag Issue Date: Not reported</b> <b>Green Tag Expire Date: Not reported</b> <b>Self Service Permit Inspection Date: Not reported</b> <b>Self Service Permit Expire Date: Not reported</b> Fee Due: Not reported  Tank Number: 3 <b>Tank Status: Removed</b> Tank Capacity: 4000 Tank Substance: Gasoline Last Used Date: 2/2/1998 OSFM First Notify Date: 4/7/1986 Red Tag Issue Date: Not reported Install Date: Not reported <b>Green Tag Decal: Not reported</b> <b>Green Tag Issue Date: Not reported</b> <b>Green Tag Expire Date: Not reported</b> <b>Self Service Permit Inspection Date: Not reported</b> <b>Self Service Permit Expire Date: Not reported</b> Fee Due: Not reported		

MAP FINDINGS  
FOCUS MAP 5

Map ID	Site	Database(s)	EPA ID Number
--------	------	-------------	---------------

**UNION 76 STATION (Continued)**

**U001143066**

Tank Number: 4  
**Tank Status:** **Removed**  
 Tank Capacity: 4000  
 Tank Substance: Gasoline  
 Last Used Date: 2/2/1998  
 OSFM First Notify Date: 4/7/1986  
 Red Tag Issue Date: Not reported  
 Install Date: Not reported  
**Green Tag Decal:** **Not reported**  
**Green Tag Issue Date:** **Not reported**  
**Green Tag Expire Date:** **Not reported**  
**Self Service Permit Inspection Date:** **Not reported**  
**Self Service Permit Expire Date:** **Not reported**  
 Fee Due: Not reported

13 **CALUMET HARBOR LUMBER/SUPPLY CO**  
**13651 BUFFALO AVE**  
**CHICAGO, IL 60633**

**IL UST U001142077**  
**N/A**

UST:

Facility ID: 2005783  
 Facility Status: CLOSED  
**Facility Type:** **COMMERCIAL / RETAIL**  
 Owner Id: U0002319  
 Owner Name: Calumet Harbor Lumber Supply Co  
 Owner Address: 13651 Buffalo Ave  
 Owner City,St,Zip: Chicago, IL 60633

Tank Number: 1  
**Tank Status:** **Aboveground**  
 Tank Capacity: 99  
 Tank Substance: Diesel Fuel  
 Last Used Date: Not reported  
 OSFM First Notify Date: 3/19/1986  
 Red Tag Issue Date: Not reported  
 Install Date: Not reported  
**Green Tag Decal:** **Not reported**  
**Green Tag Issue Date:** **Not reported**  
**Green Tag Expire Date:** **Not reported**  
**Self Service Permit Inspection Date:** **Not reported**  
**Self Service Permit Expire Date:** **Not reported**  
 Fee Due: Not reported

Tank Number: 2  
**Tank Status:** **Removed**  
 Tank Capacity: 300  
 Tank Substance: Gasoline  
 Last Used Date: 6/20/1989  
 OSFM First Notify Date: 3/19/1986  
 Red Tag Issue Date: Not reported  
 Install Date: Not reported  
**Green Tag Decal:** **Not reported**  
**Green Tag Issue Date:** **Not reported**  
**Green Tag Expire Date:** **Not reported**  
**Self Service Permit Inspection Date:** **Not reported**  
**Self Service Permit Expire Date:** **Not reported**  
 Fee Due: Not reported

MAP FINDINGS  
FOCUS MAP 5

Map ID	Site	Database(s)	EPA ID Number
14	<b>STEEL SUPPLY OF U.S. METAL SOURCE</b> <b>13535 SOUTH TORRENCE</b> <b>CHICAGO, IL 60633</b>	IL LUST	S104527771 N/A
	LUST: Incident Num: 891079 IL EPA Id: 0316006066 Product: Gasoline IEMA Date: 06/22/1989 Project Manager: Myers Project Manager Phone: (217) 785-7491 Email: Dave.Myers@illinois.gov PRP Name: Center Point Chicago Enterprise LLC PRP Contact: Sean Maher PRP Address: 1808 Swift Drive PRP City,St,Zip: Oak Brook, IL 60523 PRP Phone: 6305868000 Site Classification: Not reported Section 57.5(g) Letter: 734 Date Section 57.5(g) Letter: Not reported Non LUST Determination Letter: Not reported 20 Report Received: 05/18/2010 45 Report Received: 05/18/2010 <b>NFA/NFR Letter: 05/26/2010</b> NFR Date Recorded: 06/07/2010		
16	<b>AZCAN CORP</b> <b>13733 AVE O</b> <b>CHICAGO, IL 60633</b>	IL UST	U001142011 N/A
	UST: Facility ID: 2006709 Facility Status: ACTIVE <b>Facility Type: COMMERCIAL / RETAIL</b> Owner Id: U0001031 Owner Name: Azcan Corp Owner Address: 180 N La Salle St Owner City,St,Zip: Chicago, IL 60601  Tank Number: 1 <b>Tank Status: Currently in use</b> Tank Capacity: 1200 Tank Substance: Diesel Fuel Last Used Date: Not reported OSFM First Notify Date: 3/25/1986 Red Tag Issue Date: Not reported Install Date: Not reported <b>Green Tag Decal: Not reported</b> <b>Green Tag Issue Date: Not reported</b> <b>Green Tag Expire Date: Not reported</b> <b>Self Service Permit Inspection Date: Not reported</b> <b>Self Service Permit Expire Date: Not reported</b> Fee Due: \$0.00		



MAP FINDINGS  
FOCUS MAP 5

Map ID	Site	Database(s)	EPA ID Number
21	<p><b>SCRAP METAL SERVICES LLC</b>  <b>13830 BRAINARD AVE</b>  <b>BURNHAM, IL 60633</b></p> <p>RCRA-CESQG:  Date form received by agency: 10/24/2006  Facility name: SCRAP METAL SERVICES LLC  Facility address: 13830 BRAINARD AVE  BURNHAM, IL 60633  EPA ID: ILD984837245  Contact: JERRY CORCORAN  Contact address: 13830 BRAINARD AVE  BURNHAM, IL 60633  Contact country: US  Contact telephone: (708) 730-1400  Contact email: Not reported  EPA Region: 05  Land type: Private  Classification: Conditionally Exempt Small Quantity Generator  Description: Handler: generates 100 kg or less of hazardous waste per calendar month, and accumulates 1000 kg or less of hazardous waste at any time; or generates 1 kg or less of acutely hazardous waste per calendar month, and accumulates at any time: 1 kg or less of acutely hazardous waste; or 100 kg or less of any residue or contaminated soil, waste or other debris resulting from the cleanup of a spill, into or on any land or water, of acutely hazardous waste; or generates 100 kg or less of any residue or contaminated soil, waste or other debris resulting from the cleanup of a spill, into or on any land or water, of acutely hazardous waste during any calendar month, and accumulates at any time: 1 kg or less of acutely hazardous waste; or 100 kg or less of any residue or contaminated soil, waste or other debris resulting from the cleanup of a spill, into or on any land or water, of acutely hazardous waste</p> <p>Owner/Operator Summary:  Owner/operator name: SCRAP METAL SERVICES  Owner/operator address: Not reported  Not reported  Owner/operator country: US  Owner/operator telephone: Not reported  Legal status: Private  Owner/Operator Type: Owner  Owner/Op start date: 10/24/2006  Owner/Op end date: Not reported</p> <p>Owner/operator name: SCRAP METAL SERVICES  Owner/operator address: Not reported  Not reported  Owner/operator country: US  Owner/operator telephone: Not reported  Legal status: Private  Owner/Operator Type: Operator  Owner/Op start date: 10/24/2006  Owner/Op end date: Not reported</p> <p>Handler Activities Summary:  U.S. importer of hazardous waste: No  Mixed waste (haz. and radioactive): No</p>	RCRA-CESQG	1000861678 ILD984837245

MAP FINDINGS  
FOCUS MAP 5

Map ID	Site	Database(s)	EPA ID Number
--------	------	-------------	---------------

**SCRAP METAL SERVICES LLC (Continued)**

**1000861678**

Recycler of hazardous waste:	No
Transporter of hazardous waste:	No
Treater, storer or disposer of HW:	No
Underground injection activity:	No
On-site burner exemption:	No
Furnace exemption:	No
Used oil fuel burner:	No
Used oil processor:	No
User oil refiner:	No
Used oil fuel marketer to burner:	No
Used oil Specification marketer:	No
Used oil transfer facility:	No
Used oil transporter:	No

Historical Generators:

Date form received by agency: 05/19/1993  
 Site name: PURDY CO THE  
 Classification: Conditionally Exempt Small Quantity Generator

Hazardous Waste Summary:

Waste code: D001  
 Waste name: IGNITABLE HAZARDOUS WASTES ARE THOSE WASTES WHICH HAVE A FLASHPOINT OF LESS THAN 140 DEGREES FAHRENHEIT AS DETERMINED BY A PENSKEY-MARTENS CLOSED CUP FLASH POINT TESTER. ANOTHER METHOD OF DETERMINING THE FLASH POINT OF A WASTE IS TO REVIEW THE MATERIAL SAFETY DATA SHEET, WHICH CAN BE OBTAINED FROM THE MANUFACTURER OR DISTRIBUTOR OF THE MATERIAL. LACQUER THINNER IS AN EXAMPLE OF A COMMONLY USED SOLVENT WHICH WOULD BE CONSIDERED AS IGNITABLE HAZARDOUS WASTE.

Waste code: D002  
 Waste name: A WASTE WHICH HAS A PH OF LESS THAN 2 OR GREATER THAN 12.5 IS CONSIDERED TO BE A CORROSIVE HAZARDOUS WASTE. SODIUM HYDROXIDE, A CAUSTIC SOLUTION WITH A HIGH PH, IS OFTEN USED BY INDUSTRIES TO CLEAN OR DEGREASE PARTS. HYDROCHLORIC ACID, A SOLUTION WITH A LOW PH, IS USED BY MANY INDUSTRIES TO CLEAN METAL PARTS PRIOR TO PAINTING. WHEN THESE CAUSTIC OR ACID SOLUTIONS BECOME CONTAMINATED AND MUST BE DISPOSED, THE WASTE WOULD BE A CORROSIVE HAZARDOUS WASTE.

Waste code: D005  
 Waste name: BARIUM

Waste code: D007  
 Waste name: CHROMIUM

Waste code: D008  
 Waste name: LEAD

Waste code: D018  
 Waste name: BENZENE

Waste code: D035  
 Waste name: METHYL ETHYL KETONE

Waste code: F001  
 Waste name: THE FOLLOWING SPENT HALOGENATED SOLVENTS USED IN DEGREASING: TETRACHLOROETHYLENE, TRICHLOROETHYLENE, METHYLENE CHLORIDE,

MAP FINDINGS  
FOCUS MAP 5

Map ID Site Database(s) EPA ID Number

**SCRAP METAL SERVICES LLC (Continued)**

**1000861678**

1,1,1-TRICHLOROETHANE, CARBON TETRACHLORIDE, AND CHLORINATED FLUOROCARBONS; ALL SPENT SOLVENT MIXTURES/BLENDS USED IN DEGREASING CONTAINING, BEFORE USE, A TOTAL OF TEN PERCENT OR MORE (BY VOLUME) OF ONE OR MORE OF THE ABOVE HALOGENATED SOLVENTS OR THOSE SOLVENTS LISTED IN F002, F004, AND F005, AND STILL BOTTOMS FROM THE RECOVERY OF THESE SPENT SOLVENTS AND SPENT SOLVENT MIXTURES.

Waste code: F003

Waste name: THE FOLLOWING SPENT NON-HALOGENATED SOLVENTS: XYLENE, ACETONE, ETHYL ACETATE, ETHYL BENZENE, ETHYL ETHER, METHYL ISOBUTYL KETONE, N-BUTYL ALCOHOL, CYCLOHEXANONE, AND METHANOL; ALL SPENT SOLVENT MIXTURES/BLENDS CONTAINING, BEFORE USE, ONLY THE ABOVE SPENT NON-HALOGENATED SOLVENTS; AND ALL SPENT SOLVENT MIXTURES/BLENDS CONTAINING, BEFORE USE, ONE OR MORE OF THE ABOVE NON-HALOGENATED SOLVENTS, AND, A TOTAL OF TEN PERCENT OR MORE (BY VOLUME) OF ONE OR MORE OF THOSE SOLVENTS LISTED IN F001, F002, F004, AND F005, AND STILL BOTTOMS FROM THE RECOVERY OF THESE SPENT SOLVENTS AND SPENT SOLVENT MIXTURES.

Waste code: F005

Waste name: THE FOLLOWING SPENT NON-HALOGENATED SOLVENTS: TOLUENE, METHYL ETHYL KETONE, CARBON DISULFIDE, ISOBUTANOL, PYRIDINE, BENZENE, 2-ETHOXYETHANOL, AND 2-NITROPROPANE; ALL SPENT SOLVENT MIXTURES/BLENDS CONTAINING, BEFORE USE, A TOTAL OF TEN PERCENT OR MORE (BY VOLUME) OF ONE OR MORE OF THE ABOVE NON-HALOGENATED SOLVENTS OR THOSE SOLVENTS LISTED IN F001, F002, OR F004; AND STILL BOTTOMS FROM THE RECOVERY OF THESE SPENT SOLVENTS AND SPENT SOLVENT MIXTURES.

Facility Has Received Notices of Violations:

Regulation violated: SR - 722.111  
Area of violation: Generators - General  
Date violation determined: 06/09/1995  
Date achieved compliance: 08/07/1995  
Violation lead agency: State  
Enforcement action: VIOLATION NOTICE (VN)  
Enforcement action date: 06/29/1995  
Enf. disposition status: Not reported  
Enf. disp. status date: Not reported  
Enforcement lead agency: State  
Proposed penalty amount: Not reported  
Final penalty amount: Not reported  
Paid penalty amount: Not reported

Evaluation Action Summary:

Evaluation date: 05/22/2002  
Evaluation: COMPLIANCE EVALUATION INSPECTION ON-SITE  
Area of violation: Not reported  
Date achieved compliance: Not reported  
Evaluation lead agency: State

Evaluation date: 03/19/1997  
Evaluation: FOLLOW-UP INSPECTION  
Area of violation: Not reported  
Date achieved compliance: Not reported  
Evaluation lead agency: State

MAP FINDINGS  
FOCUS MAP 5

Map ID	Site	Database(s)	EPA ID Number
	<b>SCRAP METAL SERVICES LLC (Continued)</b>		<b>1000861678</b>
	Evaluation date: 09/26/1995 Evaluation: FOLLOW-UP INSPECTION Area of violation: Not reported Date achieved compliance: Not reported Evaluation lead agency: State		
	Evaluation date: 06/09/1995 Evaluation: COMPLIANCE EVALUATION INSPECTION ON-SITE Area of violation: Generators - General Date achieved compliance: 08/07/1995 Evaluation lead agency: State		
	Evaluation date: 06/09/1995 Evaluation: FOCUSED COMPLIANCE INSPECTION Area of violation: Not reported Date achieved compliance: Not reported Evaluation lead agency: State		
21	<b>INDIANA HARBOR BELT RAILROAD 13830 BRAINARD AVENUE BURNHAM, IL 60633</b>	<b>IL UST</b>	<b>U004118770 N/A</b>
	UST: Facility ID: 2043980 Facility Status: EXEMPT <b>Facility Type: RAILWAY</b> Owner Id: U0007515 Owner Name: Indiana Harbor Belt Railroad Owner Address: 2721 161st Street Owner City,St,Zip: Hammond, IN 463231099		
	Tank Number: 1 <b>Tank Status: Exempt from registration</b> Tank Capacity: 1000 Tank Substance: Fuel Oil Last Used Date: 12/31/1973 OSFM First Notify Date: Not reported Red Tag Issue Date: Not reported Install Date: Not reported <b>Green Tag Decal: Not reported</b> <b>Green Tag Issue Date: Not reported</b> <b>Green Tag Expire Date: Not reported</b> <b>Self Service Permit Inspection Date: Not reported</b> <b>Self Service Permit Expire Date: Not reported</b> Fee Due: Not reported		
22	<b>PREFERRED FLEET SERVICES 2626 EAST 139TH ST. BURNHAM, IL 60633</b>	<b>IL LUST</b>	<b>S104524534 N/A</b>
	LUST: Incident Num: 922658 IL EPA Id: 0310365007 Product: Deisel IEMA Date: 09/21/1992 Project Manager: Rothering Project Manager Phone: (217) 785-1858		

MAP FINDINGS  
FOCUS MAP 5

Map ID	Site	Database(s)	EPA ID Number
--------	------	-------------	---------------

**PREFERRED FLEET SERVICES (Continued)**

**S104524534**

Email: Scott.Rothering@illinois.gov  
 PRP Name: Preferred Fleet Services  
 PRP Contact: Jay Pitts  
 PRP Address: 2626 East 139th St.  
 PRP City,St,Zip: Burnham, IL 60633  
 PRP Phone: Not reported  
 Site Classification: Not reported  
 Section 57.5(g) Letter: 731  
 Date Section 57.5(g) Letter: Not reported  
 Non LUST Determination Letter: Not reported  
 20 Report Received: 10/08/1992  
 45 Report Received: 11/12/1992  
**NFA/NFR Letter: 12/02/2010**  
 NFR Date Recorded: Not reported

23

**PUBLIC WORKS FACILITY  
GREENBAY & ENTRE AVE.  
BURNHAM, IL 60633**

**IL UST U000781729  
N/A**

UST:

Facility ID: 2000977  
 Facility Status: CLOSED  
**Facility Type: CITY / TOWN**  
 Owner Id: U0002169  
 Owner Name: Village of Burnham  
 Owner Address: 14450 S. Manistee Ave.  
 Owner City,St,Zip: Burnham, IL 60633

Tank Number: 1  
**Tank Status: Removed**  
 Tank Capacity: 6000  
 Tank Substance: Gasoline  
 Last Used Date: 12/21/1998  
 OSFM First Notify Date: 1/20/1986  
 Red Tag Issue Date: Not reported  
 Install Date: Not reported  
**Green Tag Decal: Not reported**  
**Green Tag Issue Date: Not reported**  
**Green Tag Expire Date: Not reported**  
**Self Service Permit Inspection Date: Not reported**  
**Self Service Permit Expire Date: Not reported**  
 Fee Due: \$0.00

Tank Number: 2  
**Tank Status: Removed**  
 Tank Capacity: 1000  
 Tank Substance: Diesel Fuel  
 Last Used Date: 12/21/1998  
 OSFM First Notify Date: 1/20/1986  
 Red Tag Issue Date: Not reported  
 Install Date: Not reported  
**Green Tag Decal: Not reported**  
**Green Tag Issue Date: Not reported**  
**Green Tag Expire Date: Not reported**  
**Self Service Permit Inspection Date: Not reported**  
**Self Service Permit Expire Date: Not reported**  
 Fee Due: \$0.00

MAP FINDINGS  
FOCUS MAP 5

Map ID	Site	Database(s)	EPA ID Number
23	<b>BURNHAM, VILLAGE OF 13925 ENTRE AVE. BURNHAM, IL 60633</b>	<b>IL LUST</b>	<b>S104529775 N/A</b>
	LUST: Incident Num: 991341 IL EPA Id: 0310365012 Product: Unleaded Gas, Deisel IEMA Date: 06/04/1999 Project Manager: Jones Project Manager Phone: (217) 524-1253 Email: Steve.Jones@illinois.gov PRP Name: Village of Burnham PRP Contact: James Lucinsky PRP Address: 14450 Manistee Ave. PRP City,St,Zip: Burnham, IL 60633 PRP Phone: 7088620038 Site Classification: HIGH Section 57.5(g) Letter: 732 Date Section 57.5(g) Letter: Not reported Non LUST Determination Letter: Not reported 20 Report Received: 06/25/1999 45 Report Received: 07/15/1999 <b>NFA/NFR Letter: 11/06/2000</b> NFR Date Recorded: 12/21/2000		

24	<b>13901 S BURNHAM AVE CHICAGO, IL 60633</b>	<b>EDR US Hist Auto Stat</b>	<b>1015217591 N/A</b>
	EDR Historical Auto Stations: Name: RANSHELLS AUTO REPAIR Year: 2001 Address: 13901 S BURNHAM AVE  Name: RANSHELLS AUTO REPAIR Year: 2002 Address: 13901 S BURNHAM AVE  Name: RANSHELLS MUFFLER & BRAKE INC Year: 2008 Address: 13901 S BURNHAM AVE  Name: RANSHELLS MUFFLER & BRAKE INC Year: 2009 Address: 13901 S BURNHAM AVE  Name: RANSHELLS AUTOMOTIVE MUFFLER Year: 2010 Address: 13901 S BURNHAM AVE  Name: RANSHELLS AUTOMOTIVE MUFFLER & BRAK Year: 2011 Address: 13901 S BURNHAM AVE  Name: RANSHELLS AUTOMOTIVE MUFFLER & BRAK Year: 2012 Address: 13901 S BURNHAM AVE		

MAP FINDINGS  
FOCUS MAP 5

Map ID	Site	Database(s)	EPA ID Number
25	<b>CALUMET REFINING CO</b> <b>13921 MACKINAW AV</b> <b>BURNHAM, IL 60633</b>	<b>RCRA-SQG</b> <b>US AIRS</b>	<b>1000426235</b> <b>ILD981782642</b>
	<p>RCRA-SQG:</p> <p>Date form received by agency: 09/15/1986</p> <p>Facility name: CALUMET REFINING CO</p> <p>Facility address: 13921 MACKINAW AV BURNHAM, IL 60633</p> <p>EPA ID: ILD981782642</p> <p>Mailing address: 14000 MACKINAW AV BURNHAM, IL 60633</p> <p>Contact: DAVID KUCHARSKI</p> <p>Contact address: 14000 MACKINAW AV BURNHAM, IL 60633</p> <p>Contact country: US</p> <p>Contact telephone: (312) 862-9100</p> <p>Contact email: Not reported</p> <p>EPA Region: 05</p> <p>Classification: Small Small Quantity Generator</p> <p>Description: Handler: generates more than 100 and less than 1000 kg of hazardous waste during any calendar month and accumulates less than 6000 kg of hazardous waste at any time; or generates 100 kg or less of hazardous waste during any calendar month, and accumulates more than 1000 kg of hazardous waste at any time</p> <p>Owner/Operator Summary:</p> <p>Owner/operator name: NAME NOT REPORTED</p> <p>Owner/operator address: ADDRESS NOT REPORTED CITY NOT REPORTED, AK 99998</p> <p>Owner/operator country: Not reported</p> <p>Owner/operator telephone: (312) 555-1212</p> <p>Legal status: Private</p> <p>Owner/Operator Type: Operator</p> <p>Owner/Op start date: Not reported</p> <p>Owner/Op end date: Not reported</p> <p>Owner/operator name: CALUMET LUBRICANTS CO LP</p> <p>Owner/operator address: ADDRESS NOT REPORTED CITY NOT REPORTED, AK 99998</p> <p>Owner/operator country: Not reported</p> <p>Owner/operator telephone: (312) 555-1212</p> <p>Legal status: Private</p> <p>Owner/Operator Type: Owner</p> <p>Owner/Op start date: Not reported</p> <p>Owner/Op end date: Not reported</p> <p>Handler Activities Summary:</p> <p>U.S. importer of hazardous waste: No</p> <p>Mixed waste (haz. and radioactive): No</p> <p>Recycler of hazardous waste: No</p> <p>Transporter of hazardous waste: No</p> <p>Treater, storer or disposer of HW: No</p> <p>Underground injection activity: No</p> <p>On-site burner exemption: No</p> <p>Furnace exemption: No</p> <p>Used oil fuel burner: No</p> <p>Used oil processor: No</p>		

MAP FINDINGS  
FOCUS MAP 5

Map ID	Site	Database(s)	EPA ID Number
--------	------	-------------	---------------

**CALUMET REFINING CO (Continued)**

**1000426235**

User oil refiner:	No
Used oil fuel marketer to burner:	No
Used oil Specification marketer:	No
Used oil transfer facility:	No
Used oil transporter:	No

**Hazardous Waste Summary:**

Waste code:	D001
Waste name:	IGNITABLE HAZARDOUS WASTES ARE THOSE WASTES WHICH HAVE A FLASHPOINT OF LESS THAN 140 DEGREES FAHRENHEIT AS DETERMINED BY A PENSKEY-MARTENS CLOSED CUP FLASH POINT TESTER. ANOTHER METHOD OF DETERMINING THE FLASH POINT OF A WASTE IS TO REVIEW THE MATERIAL SAFETY DATA SHEET, WHICH CAN BE OBTAINED FROM THE MANUFACTURER OR DISTRIBUTOR OF THE MATERIAL. LACQUER THINNER IS AN EXAMPLE OF A COMMONLY USED SOLVENT WHICH WOULD BE CONSIDERED AS IGNITABLE HAZARDOUS WASTE.

Waste code:	F024
Waste name:	PROCESS WASTES, INCLUDING BUT NOT LIMITED TO, DISTILLATION RESIDUES, HEAVY ENDS, TARS, AND REACTOR CLEAN-OUT WASTES, FROM THE PRODUCTION OF CERTAIN CHLORINATED ALIPHATIC HYDROCARBONS BY FREE RADICAL CATALYZED PROCESSES. THESE CHLORINATED ALIPHATIC HYDROCARBONS ARE THOSE HAVING CARBON CHAIN LENGTHS RANGING FROM ONE TO AND INCLUDING FIVE, WITH VARYING AMOUNTS AND POSITIONS OF CHLORINE SUBSTITUTION. (THIS LISTING DOES NOT INCLUDE WASTEWATERS, WASTEWATER TREATMENT SLUDGES, SPENT CATALYSTS, AND WASTES LISTED IN SECTION 261.31 OR SECTION 261.32).

Waste code:	K049
Waste name:	SLOP OIL EMULSION SOLIDS FROM THE PETROLEUM REFINING INDUSTRY

Waste code:	K050
Waste name:	HEAT EXCHANGER BUNDLE CLEANING SLUDGE FROM THE PETROLEUM REFINING INDUSTRY

Waste code:	K051
Waste name:	API SEPARATOR SLUDGE FROM THE PETROLEUM REFINING INDUSTRY

Violation Status:	No violations found
-------------------	---------------------

**AIRS (AFS):**

**Airs Minor Details:**

EPA plant ID:	110002125717
Plant name:	CALUMET LUBRICANTS CO LP
Plant address:	13921 MACKINAW AVE BURNHAM, IL 60633
County:	COOK
Region code:	05
Dunn & Bradst #:	Not reported
Air quality cntrl region:	067
Sic code:	2992
Sic code desc:	LUBRICATING OILS AND GREASES
North Am. industrial classf:	324191
NAIC code description:	Petroleum Lubricating Oil and Grease Manufacturing
Default compliance status:	IN VIOLATION - NO SCHEDULE
Default classification:	POTENTIAL UNCONTROLLED EMISSIONS < 100 TONS/YEAR
Govt facility:	ALL OTHER FACILITIES NOT OWNED OR OPERATED BY A FEDERAL, STATE, OR LOCAL GOVERNMENT



MAP FINDINGS  
FOCUS MAP 5

Map ID	Site	Database(s)	EPA ID Number
--------	------	-------------	---------------

**CALUMET REFINING CO (Continued)**

**1000426235**

Current HPV: Not reported

Compliance and Enforcement Major Issues:

Air program: Not reported  
National action type: Not reported  
Date achieved: Not reported  
Penalty amount: Not reported

Historical Compliance Minor Sources:

State compliance status: IN VIOLATION - NO SCHEDULE  
Hist compliance date: 1402  
Air prog code hist file: SIP SOURCE

State compliance status: IN VIOLATION - NO SCHEDULE  
Hist compliance date: 1401  
Air prog code hist file: SIP SOURCE

State compliance status: IN VIOLATION - NO SCHEDULE  
Hist compliance date: 1303  
Air prog code hist file: SIP SOURCE

State compliance status: IN VIOLATION - NO SCHEDULE  
Hist compliance date: 1301  
Air prog code hist file: SIP SOURCE

State compliance status: IN VIOLATION - NO SCHEDULE  
Hist compliance date: 1203  
Air prog code hist file: SIP SOURCE

State compliance status: IN VIOLATION - NO SCHEDULE  
Hist compliance date: 1202  
Air prog code hist file: SIP SOURCE

State compliance status: IN VIOLATION - NO SCHEDULE  
Hist compliance date: 1104  
Air prog code hist file: SIP SOURCE

State compliance status: IN VIOLATION - NO SCHEDULE  
Hist compliance date: 1403  
Air prog code hist file: SIP SOURCE

State compliance status: IN VIOLATION - NO SCHEDULE  
Hist compliance date: 1304  
Air prog code hist file: SIP SOURCE

State compliance status: IN VIOLATION - NO SCHEDULE  
Hist compliance date: 1302  
Air prog code hist file: SIP SOURCE

State compliance status: IN VIOLATION - NO SCHEDULE  
Hist compliance date: 1204  
Air prog code hist file: SIP SOURCE

State compliance status: IN VIOLATION - NO SCHEDULE  
Hist compliance date: 1201

MAP FINDINGS  
FOCUS MAP 5

Map ID      Site      Database(s)      EPA ID Number

---

**CALUMET REFINING CO (Continued)**

**1000426235**

Air prog code hist file:      SIP SOURCE

Compliance & Violation Data by Minor Sources:

Air program code:      SIP SOURCE  
Plant air program pollutant:      CARBON MONOXIDE  
Default pollutant classification:      POTENTIAL UNCONTROLLED EMISSIONS < 100 TONS/YEAR  
Def. poll. compliance status:      IN COMPLIANCE WITH PROCEDURAL REQUIREMENTS  
Def. attainment/non atnmnt:      ATTAINMENT AREA FOR GIVEN POLLUTANT  
Repeat violator date:      Not reported  
Turnover compliance:      Not reported

Air program code:      SIP SOURCE  
Plant air program pollutant:      Not reported  
Default pollutant classification:      Not reported  
Def. poll. compliance status:      IN COMPLIANCE WITH PROCEDURAL REQUIREMENTS  
Def. attainment/non atnmnt:      Not reported  
Repeat violator date:      Not reported  
Turnover compliance:      Not reported

Air program code:      SIP SOURCE  
Plant air program pollutant:      Not reported  
Default pollutant classification:      POTENTIAL UNCONTROLLED EMISSIONS < 100 TONS/YEAR  
Def. poll. compliance status:      IN COMPLIANCE WITH PROCEDURAL REQUIREMENTS  
Def. attainment/non atnmnt:      ATTAINMENT AREA FOR GIVEN POLLUTANT  
Repeat violator date:      Not reported  
Turnover compliance:      Not reported

Air program code:      SIP SOURCE  
Plant air program pollutant:      FINE PARTICULATES: HIGH PROBABILITY OF NON-ATTAINMENT  
Default pollutant classification:      POTENTIAL UNCONTROLLED EMISSIONS < 100 TONS/YEAR  
Def. poll. compliance status:      IN VIOLATION - NO SCHEDULE  
Def. attainment/non atnmnt:      ATTAINMENT AREA FOR GIVEN POLLUTANT  
Repeat violator date:      Not reported  
Turnover compliance:      Not reported

Air program code:      SIP SOURCE  
Plant air program pollutant:      PARTICULATE MATTER  
Default pollutant classification:      POTENTIAL UNCONTROLLED EMISSIONS < 100 TONS/YEAR  
Def. poll. compliance status:      IN COMPLIANCE WITH PROCEDURAL REQUIREMENTS  
Def. attainment/non atnmnt:      ATTAINMENT AREA FOR GIVEN POLLUTANT  
Repeat violator date:      Not reported  
Turnover compliance:      Not reported

Air program code:      SIP SOURCE  
Plant air program pollutant:      PARTICULATE MATTER  
Default pollutant classification:      POTENTIAL UNCONTROLLED EMISSIONS < 100 TONS/YEAR  
Def. poll. compliance status:      IN COMPLIANCE WITH PROCEDURAL REQUIREMENTS  
Def. attainment/non atnmnt:      ALL OTHER NON-ATTAINMENT FOR PRIMARY AND SECONDARY STANDARDS  
Repeat violator date:      Not reported  
Turnover compliance:      Not reported

Air program code:      SIP SOURCE  
Plant air program pollutant:      SULFUR DIOXIDE  
Default pollutant classification:      POTENTIAL UNCONTROLLED EMISSIONS < 100 TONS/YEAR  
Def. poll. compliance status:      IN COMPLIANCE WITH PROCEDURAL REQUIREMENTS  
Def. attainment/non atnmnt:      ATTAINMENT AREA FOR GIVEN POLLUTANT  
Repeat violator date:      Not reported

MAP FINDINGS  
FOCUS MAP 5

Map ID	Site	Database(s)	EPA ID Number
--------	------	-------------	---------------

**CALUMET REFINING CO (Continued)**

**1000426235**

Turnover compliance: Not reported

Air program code: SIP SOURCE  
 Plant air program pollutant: VOLATILE ORGANIC COMPOUNDS  
 Default pollutant classification: POTENTIAL UNCONTROLLED EMISSIONS < 100 TONS/YEAR  
 Def. poll. compliance status: IN COMPLIANCE WITH PROCEDURAL REQUIREMENTS  
 Def. attainment/non attainment: Not reported  
 Repeat violator date: Not reported  
 Turnover compliance: Not reported

**25 CALUMET LUBRICANTS CO., L. P., BURNHAM TERMINAL  
14000 MACKINAW AVE.  
BURNHAM, IL 60633**

**IL LUST S110151378  
IL TIER 2 N/A**

**LUST:**

Incident Num: 912754  
 IL EPA Id: 0310360001  
 Product: Non Petro  
 IEMA Date: 09/27/1991  
 Project Manager: NOT ASSIGNED  
 Project Manager Phone: Not reported  
 Email: Not reported  
 PRP Name: Calumet Lubricants Co.  
 PRP Contact: Henry Banach  
 PRP Address: 14000 South Mackinaw  
 PRP City,St,Zip: Burnham, IL 60633  
 PRP Phone: Not reported  
 Site Classification: Not reported  
 Section 57.5(g) Letter: 731  
 Date Section 57.5(g) Letter: Not reported  
 Non LUST Determination Letter: Not reported  
 20 Report Received: Not reported  
 45 Report Received: Not reported  
**NFA/NFR Letter: Not reported**  
 NFR Date Recorded: Not reported

**TIER 2:**

Year: 2013  
 Corporate Name: Calumet Lubricants Co., L. P., Burnham Terminal  
 Latitude: Not reported  
 Longitude: Not reported  
 Facility Fax: 7088624913  
 Fire Dept: Burnham Fire Department  
 LEPC: Cook Suburban  
 Owner: Calumet Lubricants Co., L. P.  
 Owner Phone: 3173285660  
 Owner Street: 2760 Waterfront Pkwy E. Drive, Ste 200  
 Owner City/State/ZipCode: Indianapolis, IN 46214  
 Mailing Name: Calumet Lubricants Company, L.P.  
 Mailing Street: 2760 Waterfront Pkwy E. Drive  
 Mailing City/State/ZipCode: Indianapolis, IN 46214  
 Chemical Name: ARTIC PET 180-210 (PETROLATUM)  
 CAS Number: 8009038  
 Chemical EHS: No  
 Chemical Contents: Mixture, Liquid,  
 Chemical Health Hazards: Fire,  
 Chemical Max Daily Amount(pounds): 500,000,000-999,999,999

MAP FINDINGS  
FOCUS MAP 5

Map ID Site Database(s) EPA ID Number

**CALUMET LUBRICANTS CO., L. P., BURNHAM TERMINAL (Continued)**

**S110151378**

Chemical Avg Daily Amount(pounds): 500,000,000-999,999,999  
 Max Daily Range: Not reported

Year: 2013  
 Corporate Name: Calumet Lubricants Co., L. P., Burnham Terminal  
 Latitude: Not reported  
 Longitude: Not reported  
 Facility Fax: 7088624913  
 Fire Dept: Burnham Fire Department  
 LEPC: Cook Suburban  
 Owner: Calumet Lubricants Co., L. P.  
 Owner Phone: 3173285660  
 Owner Street: 2760 Waterfront Pkwy E. Drive, Ste 200  
 Owner City/State/ZipCode: Indianapolis, IN 46214  
 Mailing Name: Calumet Lubricants Company, L.P.  
 Mailing Street: 2760 Waterfront Pkwy E. Drive  
 Mailing City/State/ZipCode: Indianapolis, IN 46214  
 Chemical Name: SOLVENT NAPHTHA - MEDIUM ALIPHATIC  
 CAS Number: 64742478  
 Chemical EHS: No  
 Chemical Contents: Pure, Mixture, Liquid,  
 Chemical Health Hazards: Fire, Immediate,  
 Chemical Max Daily Amount(pounds): Not reported  
 Chemical Avg Daily Amount(pounds): >= 1 billion  
 Max Daily Range: Not reported

Year: 2013  
 Corporate Name: Calumet Lubricants Co., L. P., Burnham Terminal  
 Latitude: Not reported  
 Longitude: Not reported  
 Facility Fax: 7088624913  
 Fire Dept: Burnham Fire Department  
 LEPC: Cook Suburban  
 Owner: Calumet Lubricants Co., L. P.  
 Owner Phone: 3173285660  
 Owner Street: 2760 Waterfront Pkwy E. Drive, Ste 200  
 Owner City/State/ZipCode: Indianapolis, IN 46214  
 Mailing Name: Calumet Lubricants Company, L.P.  
 Mailing Street: 2760 Waterfront Pkwy E. Drive  
 Mailing City/State/ZipCode: Indianapolis, IN 46214  
 Chemical Name: PETROLEUM STRAIGHT RUN MIDDLE DISTILLATES  
 CAS Number: 64741442  
 Chemical EHS: No  
 Chemical Contents: Pure, Liquid,  
 Chemical Health Hazards: Fire, Immediate,  
 Chemical Max Daily Amount(pounds): Not reported  
 Chemical Avg Daily Amount(pounds): Not reported  
 Max Daily Range: Not reported

Year: 2013  
 Corporate Name: Calumet Lubricants Co., L. P., Burnham Terminal  
 Latitude: Not reported  
 Longitude: Not reported  
 Facility Fax: 7088624913  
 Fire Dept: Burnham Fire Department  
 LEPC: Cook Suburban  
 Owner: Calumet Lubricants Co., L. P.

MAP FINDINGS  
FOCUS MAP 5

Map ID Site Database(s) EPA ID Number

**CALUMET LUBRICANTS CO., L. P., BURNHAM TERMINAL (Continued)**

**S110151378**

Owner Phone: 3173285660  
 Owner Street: 2760 Waterfront Pkwy E. Drive, Ste 200  
 Owner City/State/ZipCode: Indianapolis, IN 46214  
 Mailing Name: Calumet Lubricants Company, L.P.  
 Mailing Street: 2760 Waterfront Pkwy E. Drive  
 Mailing City/State/ZipCode: Indianapolis, IN 46214  
 Chemical Name: PETROLEUM LUBRICATING OILS  
 CAS Number: 64742525  
 Chemical EHS: No  
 Chemical Contents: Mixture, Liquid,  
 Chemical Health Hazards: Fire, Immediate,  
 Chemical Max Daily Amount(pounds): Not reported  
 Chemical Avg Daily Amount(pounds): Not reported  
 Max Daily Range: Not reported

Year: 2013  
 Corporate Name: Calumet Lubricants Co., L. P., Burnham Terminal  
 Latitude: Not reported  
 Longitude: Not reported  
 Facility Fax: 7088624913  
 Fire Dept: Burnham Fire Department  
 LEPC: Cook Suburban  
 Owner: Calumet Lubricants Co., L. P.  
 Owner Phone: 3173285660  
 Owner Street: 2760 Waterfront Pkwy E. Drive, Ste 200  
 Owner City/State/ZipCode: Indianapolis, IN 46214  
 Mailing Name: Calumet Lubricants Company, L.P.  
 Mailing Street: 2760 Waterfront Pkwy E. Drive  
 Mailing City/State/ZipCode: Indianapolis, IN 46214  
 Chemical Name: LUBRICANT OIL ADDITIVES  
 CAS Number: 64741884  
 Chemical EHS: No  
 Chemical Contents: Mixture, Solid, Liquid,  
 Chemical Health Hazards: Fire, Immediate,  
 Chemical Max Daily Amount(pounds): 500,000,000-999,999,999  
 Chemical Avg Daily Amount(pounds): 500,000,000-999,999,999  
 Max Daily Range: Not reported

Year: 2013  
 Corporate Name: Calumet Lubricants Co., L. P., Burnham Terminal  
 Latitude: Not reported  
 Longitude: Not reported  
 Facility Fax: 7088624913  
 Fire Dept: Burnham Fire Department  
 LEPC: Cook Suburban  
 Owner: Calumet Lubricants Co., L. P.  
 Owner Phone: 3173285660  
 Owner Street: 2760 Waterfront Pkwy E. Drive, Ste 200  
 Owner City/State/ZipCode: Indianapolis, IN 46214  
 Mailing Name: Calumet Lubricants Company, L.P.  
 Mailing Street: 2760 Waterfront Pkwy E. Drive  
 Mailing City/State/ZipCode: Indianapolis, IN 46214  
 Chemical Name: GAS OIL - STRAIGHT RUN HIGH BOILING POINT (CALPRINT)  
 CAS Number: 64742467  
 Chemical EHS: No  
 Chemical Contents: Pure, Liquid,  
 Chemical Health Hazards: Fire, Delayed,

MAP FINDINGS  
FOCUS MAP 5

Map ID Site Database(s) EPA ID Number

**CALUMET LUBRICANTS CO., L. P., BURNHAM TERMINAL (Continued)**

**S110151378**

Chemical Max Daily Amount(pounds): Not reported  
Chemical Avg Daily Amount(pounds): >= 1 billion  
Max Daily Range: Not reported

Year: 2013  
Corporate Name: Calumet Lubricants Co., L. P., Burnham Terminal  
Latitude: Not reported  
Longitude: Not reported  
Facility Fax: 7088624913  
Fire Dept: Burnham Fire Department  
LEPC: Cook Suburban  
Owner: Calumet Lubricants Co., L. P.  
Owner Phone: 3173285660  
Owner Street: 2760 Waterfront Pkwy E. Drive, Ste 200  
Owner City/State/ZipCode: Indianapolis, IN 46214  
Mailing Name: Calumet Lubricants Company, L.P.  
Mailing Street: 2760 Waterfront Pkwy E. Drive  
Mailing City/State/ZipCode: Indianapolis, IN 46214  
Chemical Name: FDA WHITE MINERAL OIL  
CAS Number: N/A  
Chemical EHS: No  
Chemical Contents: Mixture, Liquid,  
Chemical Health Hazards: Fire,  
Chemical Max Daily Amount(pounds): Not reported  
Chemical Avg Daily Amount(pounds): Not reported  
Max Daily Range: Not reported

Year: 2011  
Corporate Name: Calumet Lubricants Co., L. P., Burnham Terminal  
Latitude: Not reported  
Longitude: Not reported  
Fire Dept: Not reported  
LEPC: Not reported  
Owner: Not reported  
Owner Phone: Not reported  
Owner Street: Not reported  
Owner City/State/ZipCode: Not reported  
Mailing Name: Not reported  
Mailing Street: Not reported  
Mailing City/State/ZipCode: Not reported  
Chemical Name: GAS OIL - STRAIGHT RUN HIGH BOILING POINT (CALPRINT)  
CAS Number: 64742467  
Chemical EHS: Not reported  
Chemical Contents: Not reported  
Chemical Health Hazards: Not reported  
Chemical Max Daily Amount(pounds): Not reported  
Chemical Avg Daily Amount(pounds): Not reported  
Max Daily Range: Not reported

Year: 2011  
Corporate Name: Calumet Lubricants Co., L. P., Burnham Terminal  
Latitude: Not reported  
Longitude: Not reported  
Fire Dept: Not reported  
LEPC: Not reported  
Owner: Not reported  
Owner Phone: Not reported

MAP FINDINGS  
FOCUS MAP 5

Map ID Site Database(s) EPA ID Number

**CALUMET LUBRICANTS CO., L. P., BURNHAM TERMINAL (Continued)**

**S110151378**

Owner Street: Not reported  
 Owner City/State/ZipCode: Not reported  
 Mailing Name: Not reported  
 Mailing Street: Not reported  
 Mailing City/State/ZipCode: Not reported  
 Chemical Name: GAS OIL - STRAIGHT RUN HIGH BOILING POINT (600 SOLVENT)  
 CAS Number: 68915979  
 Chemical EHS: Not reported  
 Chemical Contents: Not reported  
 Chemical Health Hazards: Not reported  
 Chemical Max Daily Amount(pounds): Not reported  
 Chemical Avg Daily Amount(pounds): Not reported  
 Max Daily Range: Not reported

Year: 2011  
 Corporate Name: Calumet Lubricants Co., L. P., Burnham Terminal  
 Latitude: Not reported  
 Longitude: Not reported  
 Fire Dept: Not reported  
 LEPC: Not reported  
 Owner: Not reported  
 Owner Phone: Not reported  
 Owner Street: Not reported  
 Owner City/State/ZipCode: Not reported  
 Mailing Name: Not reported  
 Mailing Street: Not reported  
 Mailing City/State/ZipCode: Not reported  
 Chemical Name: Artic Pet 180-210 (Petrolatum)  
 CAS Number: Not reported  
 Chemical EHS: Not reported  
 Chemical Contents: Not reported  
 Chemical Health Hazards: Not reported  
 Chemical Max Daily Amount(pounds): Not reported  
 Chemical Avg Daily Amount(pounds): Not reported  
 Max Daily Range: Not reported

Year: 2011  
 Corporate Name: Calumet Lubricants Co., L. P., Burnham Terminal  
 Latitude: Not reported  
 Longitude: Not reported  
 Fire Dept: Not reported  
 LEPC: Not reported  
 Owner: Not reported  
 Owner Phone: Not reported  
 Owner Street: Not reported  
 Owner City/State/ZipCode: Not reported  
 Mailing Name: Not reported  
 Mailing Street: Not reported  
 Mailing City/State/ZipCode: Not reported  
 Chemical Name: Petroleum Striaight Run Middle Distillates  
 CAS Number: 64741-44-2  
 Chemical EHS: Not reported  
 Chemical Contents: Not reported  
 Chemical Health Hazards: Not reported  
 Chemical Max Daily Amount(pounds): Not reported  
 Chemical Avg Daily Amount(pounds): Not reported  
 Max Daily Range: Not reported

MAP FINDINGS  
FOCUS MAP 5

Map ID Site Database(s) EPA ID Number

**CALUMET LUBRICANTS CO., L. P., BURNHAM TERMINAL (Continued)**

**S110151378**

Year: 2011  
 Corporate Name: Calumet Lubricants Co., L. P., Burnham Terminal  
 Latitude: Not reported  
 Longitude: Not reported  
 Fire Dept: Not reported  
 LEPC: Not reported  
 Owner: Not reported  
 Owner Phone: Not reported  
 Owner Street: Not reported  
 Owner City/State/ZipCode: Not reported  
 Mailing Name: Not reported  
 Mailing Street: Not reported  
 Mailing City/State/ZipCode: Not reported  
 Chemical Name: Petroleum Lubricating Oils  
 CAS Number: 64742-52-5  
 Chemical EHS: Not reported  
 Chemical Contents: Not reported  
 Chemical Health Hazards: Not reported  
 Chemical Max Daily Amount(pounds): Not reported  
 Chemical Avg Daily Amount(pounds): Not reported  
 Max Daily Range: Not reported

Year: 2011  
 Corporate Name: Calumet Lubricants Co., L. P., Burnham Terminal  
 Latitude: Not reported  
 Longitude: Not reported  
 Fire Dept: Not reported  
 LEPC: Not reported  
 Owner: Not reported  
 Owner Phone: Not reported  
 Owner Street: Not reported  
 Owner City/State/ZipCode: Not reported  
 Mailing Name: Not reported  
 Mailing Street: Not reported  
 Mailing City/State/ZipCode: Not reported  
 Chemical Name: Lubricant Oil Additives  
 CAS Number: 64741-88-4  
 Chemical EHS: Not reported  
 Chemical Contents: Not reported  
 Chemical Health Hazards: Not reported  
 Chemical Max Daily Amount(pounds): Not reported  
 Chemical Avg Daily Amount(pounds): Not reported  
 Max Daily Range: Not reported

Year: 2011  
 Corporate Name: Calumet Lubricants Co., L. P., Burnham Terminal  
 Latitude: Not reported  
 Longitude: Not reported  
 Fire Dept: Not reported  
 LEPC: Not reported  
 Owner: Not reported  
 Owner Phone: Not reported  
 Owner Street: Not reported  
 Owner City/State/ZipCode: Not reported  
 Mailing Name: Not reported  
 Mailing Street: Not reported  
 Mailing City/State/ZipCode: Not reported



MAP FINDINGS  
FOCUS MAP 5

Map ID Site Database(s) EPA ID Number

**CALUMET LUBRICANTS CO., L. P., BURNHAM TERMINAL (Continued)**

**S110151378**

Chemical Name: Petroleum Lubricating Oils  
CAS Number: 64742-52-5  
Chemical EHS: Not reported  
Chemical Contents: Not reported  
Chemical Health Hazards: Not reported  
Chemical Max Daily Amount(pounds): Not reported  
Chemical Avg Daily Amount(pounds): Not reported  
Max Daily Range: Not reported

Year: 2011  
Corporate Name: Calumet Lubricants Co., L. P., Burnham Terminal  
Latitude: Not reported  
Longitude: Not reported  
Fire Dept: Not reported  
LEPC: Not reported  
Owner: Not reported  
Owner Phone: Not reported  
Owner Street: Not reported  
Owner City/State/ZipCode: Not reported  
Mailing Name: Not reported  
Mailing Street: Not reported  
Mailing City/State/ZipCode: Not reported

Chemical Name: PETROLEUM STRAIGHT RUN MIDDLE DISTILLATES  
CAS Number: 64741442  
Chemical EHS: Not reported  
Chemical Contents: Not reported  
Chemical Health Hazards: Not reported  
Chemical Max Daily Amount(pounds): Not reported  
Chemical Avg Daily Amount(pounds): Not reported  
Max Daily Range: Not reported

Year: 2011  
Corporate Name: Calumet Lubricants Co., L. P., Burnham Terminal  
Latitude: Not reported  
Longitude: Not reported  
Fire Dept: Not reported  
LEPC: Not reported  
Owner: Not reported  
Owner Phone: Not reported  
Owner Street: Not reported  
Owner City/State/ZipCode: Not reported  
Mailing Name: Not reported  
Mailing Street: Not reported  
Mailing City/State/ZipCode: Not reported

Chemical Name: SOLVENT NAPHTHA - MEDIUM ALIPHATIC  
CAS Number: 64742887  
Chemical EHS: Not reported  
Chemical Contents: Not reported  
Chemical Health Hazards: Not reported  
Chemical Max Daily Amount(pounds): Not reported  
Chemical Avg Daily Amount(pounds): Not reported  
Max Daily Range: Not reported

Year: 2011  
Corporate Name: Calumet Lubricants Co., L. P., Burnham Terminal  
Latitude: Not reported  
Longitude: Not reported

MAP FINDINGS  
 FOCUS MAP 5

Map ID Site Database(s) EPA ID Number

**CALUMET LUBRICANTS CO., L. P., BURNHAM TERMINAL (Continued)**

**S110151378**

Fire Dept:	Not reported
LEPC:	Not reported
Owner:	Not reported
Owner Phone:	Not reported
Owner Street:	Not reported
Owner City/State/ZipCode:	Not reported
Mailing Name:	Not reported
Mailing Street:	Not reported
Mailing City/State/ZipCode:	Not reported
Chemical Name:	ARTIC PET 180-210 (PETROLATUM)
CAS Number:	N/A
Chemical EHS:	Not reported
Chemical Contents:	Not reported
Chemical Health Hazards:	Not reported
Chemical Max Daily Amount(pounds):	Not reported
Chemical Avg Daily Amount(pounds):	Not reported
Max Daily Range:	Not reported
Year:	2011
Corporate Name:	Calumet Lubricants Co., L. P., Burnham Terminal
Latitude:	Not reported
Longitude:	Not reported
Fire Dept:	Not reported
LEPC:	Not reported
Owner:	Not reported
Owner Phone:	Not reported
Owner Street:	Not reported
Owner City/State/ZipCode:	Not reported
Mailing Name:	Not reported
Mailing Street:	Not reported
Mailing City/State/ZipCode:	Not reported
Chemical Name:	Gas Oil - Straight Run High Boiling Point (600 Solvent)
CAS Number:	68915-97-9
Chemical EHS:	Not reported
Chemical Contents:	Not reported
Chemical Health Hazards:	Not reported
Chemical Max Daily Amount(pounds):	Not reported
Chemical Avg Daily Amount(pounds):	Not reported
Max Daily Range:	Not reported
Year:	2011
Corporate Name:	Calumet Lubricants Co., L. P., Burnham Terminal
Latitude:	Not reported
Longitude:	Not reported
Fire Dept:	Not reported
LEPC:	Not reported
Owner:	Not reported
Owner Phone:	Not reported
Owner Street:	Not reported
Owner City/State/ZipCode:	Not reported
Mailing Name:	Not reported
Mailing Street:	Not reported
Mailing City/State/ZipCode:	Not reported
Chemical Name:	Artic Pet 180-210 (Petrolatum)
CAS Number:	n/a
Chemical EHS:	Not reported
Chemical Contents:	Not reported

MAP FINDINGS  
 FOCUS MAP 5

Map ID Site Database(s) EPA ID Number

**CALUMET LUBRICANTS CO., L. P., BURNHAM TERMINAL (Continued)**

**S110151378**

Chemical Health Hazards: Not reported  
 Chemical Max Daily Amount(pounds): Not reported  
 Chemical Avg Daily Amount(pounds): Not reported  
 Max Daily Range: Not reported

Year: 2011  
 Corporate Name: Calumet Lubricants Co., L. P., Burnham Terminal  
 Latitude: Not reported  
 Longitude: Not reported  
 Fire Dept: Not reported  
 LEPC: Not reported  
 Owner: Not reported  
 Owner Phone: Not reported  
 Owner Street: Not reported  
 Owner City/State/ZipCode: Not reported  
 Mailing Name: Not reported  
 Mailing Street: Not reported  
 Mailing City/State/ZipCode: Not reported  
 Chemical Name: Petroleum Straight Run Middle Distillates  
 CAS Number: 64741-44-2  
 Chemical EHS: Not reported  
 Chemical Contents: Not reported  
 Chemical Health Hazards: Not reported  
 Chemical Max Daily Amount(pounds): Not reported  
 Chemical Avg Daily Amount(pounds): Not reported  
 Max Daily Range: Not reported

Year: 2011  
 Corporate Name: Calumet Lubricants Co., L. P., Burnham Terminal  
 Latitude: Not reported  
 Longitude: Not reported  
 Fire Dept: Not reported  
 LEPC: Not reported  
 Owner: Not reported  
 Owner Phone: Not reported  
 Owner Street: Not reported  
 Owner City/State/ZipCode: Not reported  
 Mailing Name: Not reported  
 Mailing Street: Not reported  
 Mailing City/State/ZipCode: Not reported  
 Chemical Name: Petroleum Striaight Run Middle Distillates  
 CAS Number: 64741-44-2  
 Chemical EHS: Not reported  
 Chemical Contents: Not reported  
 Chemical Health Hazards: Not reported  
 Chemical Max Daily Amount(pounds): Not reported  
 Chemical Avg Daily Amount(pounds): Not reported  
 Max Daily Range: Not reported

Year: 2011  
 Corporate Name: Calumet Lubricants Co., L. P., Burnham Terminal  
 Latitude: Not reported  
 Longitude: Not reported  
 Fire Dept: Not reported  
 LEPC: Not reported  
 Owner: Not reported  
 Owner Phone: Not reported

MAP FINDINGS  
FOCUS MAP 5

Map ID Site Database(s) EPA ID Number

**CALUMET LUBRICANTS CO., L. P., BURNHAM TERMINAL (Continued)**

**S110151378**

Owner Street:	Not reported
Owner City/State/ZipCode:	Not reported
Mailing Name:	Not reported
Mailing Street:	Not reported
Mailing City/State/ZipCode:	Not reported
Chemical Name:	LUBRICANT OIL ADDITIVES
CAS Number:	64741884
Chemical EHS:	Not reported
Chemical Contents:	Not reported
Chemical Health Hazards:	Not reported
Chemical Max Daily Amount(pounds):	Not reported
Chemical Avg Daily Amount(pounds):	Not reported
Max Daily Range:	Not reported
Year:	2011
Corporate Name:	Calumet Lubricants Co., L. P., Burnham Terminal
Latitude:	Not reported
Longitude:	Not reported
Fire Dept:	Not reported
LEPC:	Not reported
Owner:	Not reported
Owner Phone:	Not reported
Owner Street:	Not reported
Owner City/State/ZipCode:	Not reported
Mailing Name:	Not reported
Mailing Street:	Not reported
Mailing City/State/ZipCode:	Not reported
Chemical Name:	ARTIC PET 180-210 (PETROLATUM)
CAS Number:	8009038
Chemical EHS:	Not reported
Chemical Contents:	Not reported
Chemical Health Hazards:	Not reported
Chemical Max Daily Amount(pounds):	Not reported
Chemical Avg Daily Amount(pounds):	Not reported
Max Daily Range:	Not reported
Year:	2011
Corporate Name:	Calumet Lubricants Co., L. P., Burnham Terminal
Latitude:	Not reported
Longitude:	Not reported
Fire Dept:	Not reported
LEPC:	Not reported
Owner:	Not reported
Owner Phone:	Not reported
Owner Street:	Not reported
Owner City/State/ZipCode:	Not reported
Mailing Name:	Not reported
Mailing Street:	Not reported
Mailing City/State/ZipCode:	Not reported
Chemical Name:	FDA WHITE MINERAL OIL
CAS Number:	N/A
Chemical EHS:	Not reported
Chemical Contents:	Not reported
Chemical Health Hazards:	Not reported
Chemical Max Daily Amount(pounds):	Not reported
Chemical Avg Daily Amount(pounds):	Not reported
Max Daily Range:	Not reported

MAP FINDINGS  
FOCUS MAP 5

Map ID Site Database(s) EPA ID Number

**CALUMET LUBRICANTS CO., L. P., BURNHAM TERMINAL (Continued)**

**S110151378**

Year: 2011  
 Corporate Name: Calumet Lubricants Co., L. P., Burnham Terminal  
 Latitude: Not reported  
 Longitude: Not reported  
 Fire Dept: Not reported  
 LEPC: Not reported  
 Owner: Not reported  
 Owner Phone: Not reported  
 Owner Street: Not reported  
 Owner City/State/ZipCode: Not reported  
 Mailing Name: Not reported  
 Mailing Street: Not reported  
 Mailing City/State/ZipCode: Not reported  
 Chemical Name: Gas Oil - Straight Run High Boiling Point (600 Solvent)  
 CAS Number: 68915-97-9  
 Chemical EHS: Not reported  
 Chemical Contents: Not reported  
 Chemical Health Hazards: Not reported  
 Chemical Max Daily Amount(pounds): Not reported  
 Chemical Avg Daily Amount(pounds): Not reported  
 Max Daily Range: Not reported

Year: 2011  
 Corporate Name: Calumet Lubricants Co., L. P., Burnham Terminal  
 Latitude: Not reported  
 Longitude: Not reported  
 Fire Dept: Not reported  
 LEPC: Not reported  
 Owner: Not reported  
 Owner Phone: Not reported  
 Owner Street: Not reported  
 Owner City/State/ZipCode: Not reported  
 Mailing Name: Not reported  
 Mailing Street: Not reported  
 Mailing City/State/ZipCode: Not reported  
 Chemical Name: GAS OIL - STRAIGHT RUN HIGH BOILING POINT (600 SOLVENT)  
 CAS Number: 68915979  
 Chemical EHS: Not reported  
 Chemical Contents: Not reported  
 Chemical Health Hazards: Not reported  
 Chemical Max Daily Amount(pounds): Not reported  
 Chemical Avg Daily Amount(pounds): Not reported  
 Max Daily Range: Not reported

Year: 2011  
 Corporate Name: Calumet Lubricants Co., L. P., Burnham Terminal  
 Latitude: Not reported  
 Longitude: Not reported  
 Fire Dept: Not reported  
 LEPC: Not reported  
 Owner: Not reported  
 Owner Phone: Not reported  
 Owner Street: Not reported  
 Owner City/State/ZipCode: Not reported  
 Mailing Name: Not reported  
 Mailing Street: Not reported  
 Mailing City/State/ZipCode: Not reported

MAP FINDINGS  
FOCUS MAP 5

Map ID Site Database(s) EPA ID Number

**CALUMET LUBRICANTS CO., L. P., BURNHAM TERMINAL (Continued)**

**S110151378**

Chemical Name: PETROLEUM LUBRICATING OILS  
CAS Number: 64742525  
Chemical EHS: Not reported  
Chemical Contents: Not reported  
Chemical Health Hazards: Not reported  
Chemical Max Daily Amount(pounds): Not reported  
Chemical Avg Daily Amount(pounds): Not reported  
Max Daily Range: Not reported

Year: 2011  
Corporate Name: Calumet Lubricants Co., L. P., Burnham Terminal  
Latitude: Not reported  
Longitude: Not reported  
Fire Dept: Not reported  
LEPC: Not reported  
Owner: Not reported  
Owner Phone: Not reported  
Owner Street: Not reported  
Owner City/State/ZipCode: Not reported  
Mailing Name: Not reported  
Mailing Street: Not reported  
Mailing City/State/ZipCode: Not reported

Chemical Name: FDA WHITE MINERAL OIL  
CAS Number: N/A  
Chemical EHS: Not reported  
Chemical Contents: Not reported  
Chemical Health Hazards: Not reported  
Chemical Max Daily Amount(pounds): Not reported  
Chemical Avg Daily Amount(pounds): Not reported  
Max Daily Range: Not reported

Year: 2011  
Corporate Name: Calumet Lubricants Co., L. P., Burnham Terminal  
Latitude: Not reported  
Longitude: Not reported  
Fire Dept: Not reported  
LEPC: Not reported  
Owner: Not reported  
Owner Phone: Not reported  
Owner Street: Not reported  
Owner City/State/ZipCode: Not reported  
Mailing Name: Not reported  
Mailing Street: Not reported  
Mailing City/State/ZipCode: Not reported

Chemical Name: Lubrication Oil Additives  
CAS Number: 64741-88-4  
Chemical EHS: Not reported  
Chemical Contents: Not reported  
Chemical Health Hazards: Not reported  
Chemical Max Daily Amount(pounds): Not reported  
Chemical Avg Daily Amount(pounds): Not reported  
Max Daily Range: Not reported

Year: 2011  
Corporate Name: Calumet Lubricants Co., L. P., Burnham Terminal  
Latitude: Not reported  
Longitude: Not reported

MAP FINDINGS  
FOCUS MAP 5

Map ID Site Database(s) EPA ID Number

**CALUMET LUBRICANTS CO., L. P., BURNHAM TERMINAL (Continued)**

**S110151378**

Fire Dept:	Not reported
LEPC:	Not reported
Owner:	Not reported
Owner Phone:	Not reported
Owner Street:	Not reported
Owner City/State/ZipCode:	Not reported
Mailing Name:	Not reported
Mailing Street:	Not reported
Mailing City/State/ZipCode:	Not reported
Chemical Name:	Lubrication Oil Additives
CAS Number:	64741-88-4
Chemical EHS:	Not reported
Chemical Contents:	Not reported
Chemical Health Hazards:	Not reported
Chemical Max Daily Amount(pounds):	Not reported
Chemical Avg Daily Amount(pounds):	Not reported
Max Daily Range:	Not reported
Year:	2011
Corporate Name:	Calumet Lubricants Co., L. P., Burnham Terminal
Latitude:	Not reported
Longitude:	Not reported
Fire Dept:	Not reported
LEPC:	Not reported
Owner:	Not reported
Owner Phone:	Not reported
Owner Street:	Not reported
Owner City/State/ZipCode:	Not reported
Mailing Name:	Not reported
Mailing Street:	Not reported
Mailing City/State/ZipCode:	Not reported
Chemical Name:	Solvent Naphtha - Medium Aliphatic
CAS Number:	64742-88-7
Chemical EHS:	Not reported
Chemical Contents:	Not reported
Chemical Health Hazards:	Not reported
Chemical Max Daily Amount(pounds):	Not reported
Chemical Avg Daily Amount(pounds):	Not reported
Max Daily Range:	Not reported
Year:	2011
Corporate Name:	Calumet Lubricants Co., L. P., Burnham Terminal
Latitude:	Not reported
Longitude:	Not reported
Fire Dept:	Not reported
LEPC:	Not reported
Owner:	Not reported
Owner Phone:	Not reported
Owner Street:	Not reported
Owner City/State/ZipCode:	Not reported
Mailing Name:	Not reported
Mailing Street:	Not reported
Mailing City/State/ZipCode:	Not reported
Chemical Name:	Solvent Naphtha - Medium Aliphatic
CAS Number:	64742-88-7
Chemical EHS:	Not reported
Chemical Contents:	Not reported

MAP FINDINGS  
FOCUS MAP 5

Map ID Site Database(s) EPA ID Number

**CALUMET LUBRICANTS CO., L. P., BURNHAM TERMINAL (Continued)**

**S110151378**

Chemical Health Hazards: Not reported  
Chemical Max Daily Amount(pounds): Not reported  
Chemical Avg Daily Amount(pounds): Not reported  
Max Daily Range: Not reported

Year: 2011  
Corporate Name: Calumet Lubricants Co., L. P., Burnham Terminal  
Latitude: Not reported  
Longitude: Not reported  
Fire Dept: Not reported  
LEPC: Not reported  
Owner: Not reported  
Owner Phone: Not reported  
Owner Street: Not reported  
Owner City/State/ZipCode: Not reported  
Mailing Name: Not reported  
Mailing Street: Not reported  
Mailing City/State/ZipCode: Not reported  
Chemical Name: SOLVENT NAPHTHA - MEDIUM ALIPHATIC  
CAS Number: 64742478  
Chemical EHS: Not reported  
Chemical Contents: Not reported  
Chemical Health Hazards: Not reported  
Chemical Max Daily Amount(pounds): Not reported  
Chemical Avg Daily Amount(pounds): Not reported  
Max Daily Range: Not reported

Year: 2011  
Corporate Name: Calumet Lubricants Co., L. P., Burnham Terminal  
Latitude: Not reported  
Longitude: Not reported  
Fire Dept: Not reported  
LEPC: Not reported  
Owner: Not reported  
Owner Phone: Not reported  
Owner Street: Not reported  
Owner City/State/ZipCode: Not reported  
Mailing Name: Not reported  
Mailing Street: Not reported  
Mailing City/State/ZipCode: Not reported  
Chemical Name: Solvent Naphtha - Medium Aliphatic  
CAS Number: 64742-88-7  
Chemical EHS: Not reported  
Chemical Contents: Not reported  
Chemical Health Hazards: Not reported  
Chemical Max Daily Amount(pounds): Not reported  
Chemical Avg Daily Amount(pounds): Not reported  
Max Daily Range: Not reported

Year: 2010  
Corporate Name: Calumet Lubricants Co., L. P., Burnham Terminal  
Latitude: 41.640389999999897  
Longitude: -87.541979999999896  
Fire Dept: Not reported  
LEPC: Not reported  
Owner: Not reported  
Owner Phone: Not reported



MAP FINDINGS  
FOCUS MAP 5

Map ID      Site      Database(s)      EPA ID Number

**CALUMET LUBRICANTS CO., L. P., BURNHAM TERMINAL (Continued)**

**S110151378**

Owner Street:	Not reported
Owner City/State/ZipCode:	Not reported
Mailing Name:	Not reported
Mailing Street:	Not reported
Mailing City/State/ZipCode:	Not reported
Chemical Name:	LUBRICANT OIL ADDITIVES
CAS Number:	64741884
Chemical EHS:	Not reported
Chemical Contents:	Not reported
Chemical Health Hazards:	Not reported
Chemical Max Daily Amount(pounds):	Not reported
Chemical Avg Daily Amount(pounds):	Not reported
Max Daily Range:	100,000-999,999
Year:	2010
Corporate Name:	Calumet Lubricants Co., L. P., Burnham Terminal
Latitude:	41.64038999999897
Longitude:	-87.54197999999896
Fire Dept:	Not reported
LEPC:	Not reported
Owner:	Not reported
Owner Phone:	Not reported
Owner Street:	Not reported
Owner City/State/ZipCode:	Not reported
Mailing Name:	Not reported
Mailing Street:	Not reported
Mailing City/State/ZipCode:	Not reported
Chemical Name:	GAS OIL - STRAIGHT RUN HIGH BOILING POINT (600 SOLVENT)
CAS Number:	68915979
Chemical EHS:	Not reported
Chemical Contents:	Not reported
Chemical Health Hazards:	Not reported
Chemical Max Daily Amount(pounds):	Not reported
Chemical Avg Daily Amount(pounds):	Not reported
Max Daily Range:	1,000,000-9,999,999
Year:	2010
Corporate Name:	Calumet Lubricants Co., L. P., Burnham Terminal
Latitude:	41.64038999999897
Longitude:	-87.54197999999896
Fire Dept:	Not reported
LEPC:	Not reported
Owner:	Not reported
Owner Phone:	Not reported
Owner Street:	Not reported
Owner City/State/ZipCode:	Not reported
Mailing Name:	Not reported
Mailing Street:	Not reported
Mailing City/State/ZipCode:	Not reported
Chemical Name:	PETROLEUM LUBRICATING OILS
CAS Number:	64742525
Chemical EHS:	Not reported
Chemical Contents:	Not reported
Chemical Health Hazards:	Not reported
Chemical Max Daily Amount(pounds):	Not reported
Chemical Avg Daily Amount(pounds):	Not reported
Max Daily Range:	10,000,000-49,999,999

MAP FINDINGS  
FOCUS MAP 5

Map ID Site Database(s) EPA ID Number

**CALUMET LUBRICANTS CO., L. P., BURNHAM TERMINAL (Continued)**

**S110151378**

Year: 2010  
 Corporate Name: Calumet Lubricants Co., L. P., Burnham Terminal  
 Latitude: 41.64038999999897  
 Longitude: -87.54197999999896  
 Fire Dept: Not reported  
 LEPC: Not reported  
 Owner: Not reported  
 Owner Phone: Not reported  
 Owner Street: Not reported  
 Owner City/State/ZipCode: Not reported  
 Mailing Name: Not reported  
 Mailing Street: Not reported  
 Mailing City/State/ZipCode: Not reported  
 Chemical Name: PETROLEUM STRAIGHT RUN MIDDLE DISTILLATES  
 CAS Number: 64741442  
 Chemical EHS: Not reported  
 Chemical Contents: Not reported  
 Chemical Health Hazards: Not reported  
 Chemical Max Daily Amount(pounds): Not reported  
 Chemical Avg Daily Amount(pounds): Not reported  
 Max Daily Range: 1,000,000-9,999,999

Year: 2010  
 Corporate Name: Calumet Lubricants Co., L. P., Burnham Terminal  
 Latitude: 41.64038999999897  
 Longitude: -87.54197999999896  
 Fire Dept: Not reported  
 LEPC: Not reported  
 Owner: Not reported  
 Owner Phone: Not reported  
 Owner Street: Not reported  
 Owner City/State/ZipCode: Not reported  
 Mailing Name: Not reported  
 Mailing Street: Not reported  
 Mailing City/State/ZipCode: Not reported  
 Chemical Name: SOLVENT NAPHTHA - MEDIUM ALIPHATIC  
 CAS Number: 64742887  
 Chemical EHS: Not reported  
 Chemical Contents: Not reported  
 Chemical Health Hazards: Not reported  
 Chemical Max Daily Amount(pounds): Not reported  
 Chemical Avg Daily Amount(pounds): Not reported  
 Max Daily Range: 1,000,000-9,999,999

Year: 2010  
 Corporate Name: Calumet Lubricants Co., L. P., Burnham Terminal  
 Latitude: 41.64038999999897  
 Longitude: -87.54197999999896  
 Fire Dept: Not reported  
 LEPC: Not reported  
 Owner: Not reported  
 Owner Phone: Not reported  
 Owner Street: Not reported  
 Owner City/State/ZipCode: Not reported  
 Mailing Name: Not reported  
 Mailing Street: Not reported  
 Mailing City/State/ZipCode: Not reported

MAP FINDINGS  
FOCUS MAP 5

Map ID Site Database(s) EPA ID Number

**CALUMET LUBRICANTS CO., L. P., BURNHAM TERMINAL (Continued)**

**S110151378**

Chemical Name: FDA WHITE MINERAL OIL  
CAS Number: Not reported  
Chemical EHS: Not reported  
Chemical Contents: Not reported  
Chemical Health Hazards: Not reported  
Chemical Max Daily Amount(pounds): Not reported  
Chemical Avg Daily Amount(pounds): Not reported  
Max Daily Range: 1,000,000-9,999,999

Year: 2010  
Corporate Name: Calumet Lubricants Co., L. P., Burnham Terminal  
Latitude: 41.640389999999897  
Longitude: -87.541979999999896  
Fire Dept: Not reported  
LEPC: Not reported  
Owner: Not reported  
Owner Phone: Not reported  
Owner Street: Not reported  
Owner City/State/ZipCode: Not reported  
Mailing Name: Not reported  
Mailing Street: Not reported  
Mailing City/State/ZipCode: Not reported

Chemical Name: ARTIC PET 180-210 (PETROLATUM)  
CAS Number: Not reported  
Chemical EHS: Not reported  
Chemical Contents: Not reported  
Chemical Health Hazards: Not reported  
Chemical Max Daily Amount(pounds): Not reported  
Chemical Avg Daily Amount(pounds): Not reported  
Max Daily Range: 100,000-999,999

Year: 2009  
Corporate Name: Calumet Lubricants Co., L. P., Burnham Terminal  
Latitude: 41.640389999999897  
Longitude: -87.541979999999896  
Fire Dept: Not reported  
LEPC: Not reported  
Owner: Not reported  
Owner Phone: Not reported  
Owner Street: Not reported  
Owner City/State/ZipCode: Not reported  
Mailing Name: Not reported  
Mailing Street: Not reported  
Mailing City/State/ZipCode: Not reported

Chemical Name: GAS OIL - STRAIGHT RUN HIGH BOILING POINT (600 SOLVENT)  
CAS Number: 68915979  
Chemical EHS: Not reported  
Chemical Contents: Not reported  
Chemical Health Hazards: Not reported  
Chemical Max Daily Amount(pounds): Not reported  
Chemical Avg Daily Amount(pounds): Not reported  
Max Daily Range: 1,000,000 - 9,999,999

Year: 2009  
Corporate Name: Calumet Lubricants Co., L. P., Burnham Terminal  
Latitude: 41.640389999999897  
Longitude: -87.541979999999896

MAP FINDINGS  
FOCUS MAP 5

Map ID Site Database(s) EPA ID Number

**CALUMET LUBRICANTS CO., L. P., BURNHAM TERMINAL (Continued)**

**S110151378**

Fire Dept:	Not reported
LEPC:	Not reported
Owner:	Not reported
Owner Phone:	Not reported
Owner Street:	Not reported
Owner City/State/ZipCode:	Not reported
Mailing Name:	Not reported
Mailing Street:	Not reported
Mailing City/State/ZipCode:	Not reported
Chemical Name:	FDA WHITE MINERAL OIL
CAS Number:	Not reported
Chemical EHS:	Not reported
Chemical Contents:	Not reported
Chemical Health Hazards:	Not reported
Chemical Max Daily Amount(pounds):	Not reported
Chemical Avg Daily Amount(pounds):	Not reported
Max Daily Range:	1,000,000 - 9,999,999
Year:	2009
Corporate Name:	Calumet Lubricants Co., L. P., Burnham Terminal
Latitude:	41.640389999999897
Longitude:	-87.541979999999896
Fire Dept:	Not reported
LEPC:	Not reported
Owner:	Not reported
Owner Phone:	Not reported
Owner Street:	Not reported
Owner City/State/ZipCode:	Not reported
Mailing Name:	Not reported
Mailing Street:	Not reported
Mailing City/State/ZipCode:	Not reported
Chemical Name:	ARTIC PET 180-210 (PETROLATUM)
CAS Number:	Not reported
Chemical EHS:	Not reported
Chemical Contents:	Not reported
Chemical Health Hazards:	Not reported
Chemical Max Daily Amount(pounds):	Not reported
Chemical Avg Daily Amount(pounds):	Not reported
Max Daily Range:	100,000 - 999,999
Year:	2009
Corporate Name:	Calumet Lubricants Co., L. P., Burnham Terminal
Latitude:	41.640389999999897
Longitude:	-87.541979999999896
Fire Dept:	Not reported
LEPC:	Not reported
Owner:	Not reported
Owner Phone:	Not reported
Owner Street:	Not reported
Owner City/State/ZipCode:	Not reported
Mailing Name:	Not reported
Mailing Street:	Not reported
Mailing City/State/ZipCode:	Not reported
Chemical Name:	PETROLEUM STRAIGHT RUN MIDDLE DISTILLATES
CAS Number:	64741442
Chemical EHS:	Not reported
Chemical Contents:	Not reported

MAP FINDINGS  
FOCUS MAP 5

Map ID Site Database(s) EPA ID Number

**CALUMET LUBRICANTS CO., L. P., BURNHAM TERMINAL (Continued)**

**S110151378**

Chemical Health Hazards: Not reported  
 Chemical Max Daily Amount(pounds): Not reported  
 Chemical Avg Daily Amount(pounds): Not reported  
 Max Daily Range: 1,000,000 - 9,999,999

Year: 2009  
 Corporate Name: Calumet Lubricants Co., L. P., Burnham Terminal  
 Latitude: 41.64038999999897  
 Longitude: -87.54197999999896  
 Fire Dept: Not reported  
 LEPC: Not reported  
 Owner: Not reported  
 Owner Phone: Not reported  
 Owner Street: Not reported  
 Owner City/State/ZipCode: Not reported  
 Mailing Name: Not reported  
 Mailing Street: Not reported  
 Mailing City/State/ZipCode: Not reported  
 Chemical Name: LUBRICANT OIL ADDITIVES  
 CAS Number: 64741884  
 Chemical EHS: Not reported  
 Chemical Contents: Not reported  
 Chemical Health Hazards: Not reported  
 Chemical Max Daily Amount(pounds): Not reported  
 Chemical Avg Daily Amount(pounds): Not reported  
 Max Daily Range: 100,000 - 999,999

Year: 2009  
 Corporate Name: Calumet Lubricants Co., L. P., Burnham Terminal  
 Latitude: 41.64038999999897  
 Longitude: -87.54197999999896  
 Fire Dept: Not reported  
 LEPC: Not reported  
 Owner: Not reported  
 Owner Phone: Not reported  
 Owner Street: Not reported  
 Owner City/State/ZipCode: Not reported  
 Mailing Name: Not reported  
 Mailing Street: Not reported  
 Mailing City/State/ZipCode: Not reported  
 Chemical Name: PETROLEUM LUBRICATING OILS  
 CAS Number: 64742525  
 Chemical EHS: Not reported  
 Chemical Contents: Not reported  
 Chemical Health Hazards: Not reported  
 Chemical Max Daily Amount(pounds): Not reported  
 Chemical Avg Daily Amount(pounds): Not reported  
 Max Daily Range: 10,000,000 - 49,999,999

Year: 2009  
 Corporate Name: Calumet Lubricants Co., L. P., Burnham Terminal  
 Latitude: 41.64038999999897  
 Longitude: -87.54197999999896  
 Fire Dept: Not reported  
 LEPC: Not reported  
 Owner: Not reported  
 Owner Phone: Not reported

MAP FINDINGS  
FOCUS MAP 5

Map ID Site Database(s) EPA ID Number

**CALUMET LUBRICANTS CO., L. P., BURNHAM TERMINAL (Continued)**

**S110151378**

Owner Street:	Not reported
Owner City/State/ZipCode:	Not reported
Mailing Name:	Not reported
Mailing Street:	Not reported
Mailing City/State/ZipCode:	Not reported
Chemical Name:	SOLVENT NAPHTHA - MEDIUM ALIPHATIC
CAS Number:	64742887
Chemical EHS:	Not reported
Chemical Contents:	Not reported
Chemical Health Hazards:	Not reported
Chemical Max Daily Amount(pounds):	Not reported
Chemical Avg Daily Amount(pounds):	Not reported
Max Daily Range:	1,000,000 - 9,999,999
Year:	2008
Corporate Name:	Calumet Lubricants Co., L. P., Burnham Terminal
Latitude:	41.64038999999897
Longitude:	-87.54197999999896
Fire Dept:	Not reported
LEPC:	Not reported
Owner:	Not reported
Owner Phone:	Not reported
Owner Street:	Not reported
Owner City/State/ZipCode:	Not reported
Mailing Name:	Not reported
Mailing Street:	Not reported
Mailing City/State/ZipCode:	Not reported
Chemical Name:	GAS OIL - STRAIGHT RUN HIGH BOILING POINT (600 SOLVENT)
CAS Number:	68915979
Chemical EHS:	Not reported
Chemical Contents:	Not reported
Chemical Health Hazards:	Not reported
Chemical Max Daily Amount(pounds):	Not reported
Chemical Avg Daily Amount(pounds):	Not reported
Max Daily Range:	1,000,000 - 9,999,999
Year:	2008
Corporate Name:	Calumet Lubricants Co., L. P., Burnham Terminal
Latitude:	41.64038999999897
Longitude:	-87.54197999999896
Fire Dept:	Not reported
LEPC:	Not reported
Owner:	Not reported
Owner Phone:	Not reported
Owner Street:	Not reported
Owner City/State/ZipCode:	Not reported
Mailing Name:	Not reported
Mailing Street:	Not reported
Mailing City/State/ZipCode:	Not reported
Chemical Name:	SOLVENT NAPHTHA - MEDIUM ALIPHATIC
CAS Number:	64742887
Chemical EHS:	Not reported
Chemical Contents:	Not reported
Chemical Health Hazards:	Not reported
Chemical Max Daily Amount(pounds):	Not reported
Chemical Avg Daily Amount(pounds):	Not reported
Max Daily Range:	1,000,000 - 9,999,999

MAP FINDINGS  
FOCUS MAP 5

Map ID Site Database(s) EPA ID Number

**CALUMET LUBRICANTS CO., L. P., BURNHAM TERMINAL (Continued)**

**S110151378**

Year: 2008  
 Corporate Name: Calumet Lubricants Co., L. P., Burnham Terminal  
 Latitude: 41.64038999999897  
 Longitude: -87.54197999999896  
 Fire Dept: Not reported  
 LEPC: Not reported  
 Owner: Not reported  
 Owner Phone: Not reported  
 Owner Street: Not reported  
 Owner City/State/ZipCode: Not reported  
 Mailing Name: Not reported  
 Mailing Street: Not reported  
 Mailing City/State/ZipCode: Not reported  
 Chemical Name: PETROLEUM STRAIGHT RUN MIDDLE DISTILLATES  
 CAS Number: 64741442  
 Chemical EHS: Not reported  
 Chemical Contents: Not reported  
 Chemical Health Hazards: Not reported  
 Chemical Max Daily Amount(pounds): Not reported  
 Chemical Avg Daily Amount(pounds): Not reported  
 Max Daily Range: 1,000,000 - 9,999,999

Year: 2008  
 Corporate Name: Calumet Lubricants Co., L. P., Burnham Terminal  
 Latitude: 41.64038999999897  
 Longitude: -87.54197999999896  
 Fire Dept: Not reported  
 LEPC: Not reported  
 Owner: Not reported  
 Owner Phone: Not reported  
 Owner Street: Not reported  
 Owner City/State/ZipCode: Not reported  
 Mailing Name: Not reported  
 Mailing Street: Not reported  
 Mailing City/State/ZipCode: Not reported  
 Chemical Name: ARTIC PET 180-210 (PETROLATUM)  
 CAS Number: Not reported  
 Chemical EHS: Not reported  
 Chemical Contents: Not reported  
 Chemical Health Hazards: Not reported  
 Chemical Max Daily Amount(pounds): Not reported  
 Chemical Avg Daily Amount(pounds): Not reported  
 Max Daily Range: 100,000 - 999,999

Year: 2008  
 Corporate Name: Calumet Lubricants Co., L. P., Burnham Terminal  
 Latitude: 41.64038999999897  
 Longitude: -87.54197999999896  
 Fire Dept: Not reported  
 LEPC: Not reported  
 Owner: Not reported  
 Owner Phone: Not reported  
 Owner Street: Not reported  
 Owner City/State/ZipCode: Not reported  
 Mailing Name: Not reported  
 Mailing Street: Not reported  
 Mailing City/State/ZipCode: Not reported

MAP FINDINGS  
FOCUS MAP 5

Map ID Site Database(s) EPA ID Number

**CALUMET LUBRICANTS CO., L. P., BURNHAM TERMINAL (Continued)**

**S110151378**

Chemical Name: LUBRICANT OIL ADDITIVES  
 CAS Number: 64741884  
 Chemical EHS: Not reported  
 Chemical Contents: Not reported  
 Chemical Health Hazards: Not reported  
 Chemical Max Daily Amount(pounds): Not reported  
 Chemical Avg Daily Amount(pounds): Not reported  
 Max Daily Range: 100,000 - 999,999

Year: 2008  
 Corporate Name: Calumet Lubricants Co., L. P., Burnham Terminal  
 Latitude: 41.640389999999897  
 Longitude: -87.541979999999896  
 Fire Dept: Not reported  
 LEPC: Not reported  
 Owner: Not reported  
 Owner Phone: Not reported  
 Owner Street: Not reported  
 Owner City/State/ZipCode: Not reported  
 Mailing Name: Not reported  
 Mailing Street: Not reported  
 Mailing City/State/ZipCode: Not reported  
 Chemical Name: PETROLEUM LUBRICATING OILS  
 CAS Number: 64742525  
 Chemical EHS: Not reported  
 Chemical Contents: Not reported  
 Chemical Health Hazards: Not reported  
 Chemical Max Daily Amount(pounds): Not reported  
 Chemical Avg Daily Amount(pounds): Not reported  
 Max Daily Range: 10,000,000 - 49,999,999

25

**CONOCO INC  
14000 MACKINAW AVE  
BURNHAM, IL 60633**

**RCRA-SQG 1000331484  
FINDS ILD982074627**

RCRA-SQG:  
 Date form received by agency: 01/27/1988  
 Facility name: CONOCO INC  
 Facility address: 14000 MACKINAW AVE  
 BURNHAM, IL 60633  
 EPA ID: ILD982074627  
 Mailing address: 600 N DAIRY ASHFORD RD  
 HOUSTON, TX 77079  
 Contact: JAMES LEEMAN  
 Contact address: 600 N DAIRY ASHFORD RD  
 HOUSTON, TX 77079  
 Contact country: US  
 Contact telephone: (713) 293-3609  
 Contact email: Not reported  
 EPA Region: 05  
 Classification: Small Small Quantity Generator  
 Description: Handler: generates more than 100 and less than 1000 kg of hazardous waste during any calendar month and accumulates less than 6000 kg of hazardous waste at any time; or generates 100 kg or less of hazardous waste during any calendar month, and accumulates more than 1000 kg of hazardous waste at any time



MAP FINDINGS  
FOCUS MAP 5

Map ID Site Database(s) EPA ID Number

**CONOCO INC (Continued)**

**1000331484**

Owner/Operator Summary:

Owner/operator name: NAME NOT REPORTED  
Owner/operator address: ADDRESS NOT REPORTED  
CITY NOT REPORTED, AK 99998  
Owner/operator country: Not reported  
Owner/operator telephone: (312) 555-1212  
Legal status: Private  
Owner/Operator Type: Operator  
Owner/Op start date: Not reported  
Owner/Op end date: Not reported

Owner/operator name: CONOCO INC  
Owner/operator address: ADDRESS NOT REPORTED  
CITY NOT REPORTED, AK 99998  
Owner/operator country: Not reported  
Owner/operator telephone: (312) 555-1212  
Legal status: Private  
Owner/Operator Type: Owner  
Owner/Op start date: Not reported  
Owner/Op end date: Not reported

Handler Activities Summary:

U.S. importer of hazardous waste: No  
Mixed waste (haz. and radioactive): No  
Recycler of hazardous waste: No  
Transporter of hazardous waste: No  
Treater, storer or disposer of HW: No  
Underground injection activity: No  
On-site burner exemption: No  
Furnace exemption: No  
Used oil fuel burner: No  
Used oil processor: No  
User oil refiner: No  
Used oil fuel marketer to burner: No  
Used oil Specification marketer: No  
Used oil transfer facility: No  
Used oil transporter: No

Hazardous Waste Summary:

Waste code: D001  
Waste name: IGNITABLE HAZARDOUS WASTES ARE THOSE WASTES WHICH HAVE A FLASHPOINT OF LESS THAN 140 DEGREES FAHRENHEIT AS DETERMINED BY A PENSKEY-MARTENS CLOSED CUP FLASH POINT TESTER. ANOTHER METHOD OF DETERMINING THE FLASH POINT OF A WASTE IS TO REVIEW THE MATERIAL SAFETY DATA SHEET, WHICH CAN BE OBTAINED FROM THE MANUFACTURER OR DISTRIBUTOR OF THE MATERIAL. LACQUER THINNER IS AN EXAMPLE OF A COMMONLY USED SOLVENT WHICH WOULD BE CONSIDERED AS IGNITABLE HAZARDOUS WASTE.

Violation Status: No violations found

FINDS:

Registry ID: 110009374596

Environmental Interest/Information System

ACES (Illinois - Agency Compliance And Enforcement System) is the

MAP FINDINGS  
FOCUS MAP 5

Map ID	Site	Database(s)	EPA ID Number
--------	------	-------------	---------------

**CONOCO INC (Continued)**

1000331484

Illinois EPA Project to facilitate the permitting operations

RCRAInfo is a national information system that supports the Resource Conservation and Recovery Act (RCRA) program through the tracking of events and activities related to facilities that generate, transport, and treat, store, or dispose of hazardous waste. RCRAInfo allows RCRA program staff to track the notification, permit, compliance, and corrective action activities required under RCRA.

25

**DIV CALUMET INDUSTRIES INC**  
**14000 MACKINAW AVE**  
**CHICAGO, IL 60633**

**IL UST** **U001142078**  
**N/A**

UST:

Facility ID:	2009592
Facility Status:	CLOSED
<b>Facility Type:</b>	<b>NONE</b>
Owner Id:	U0002323
Owner Name:	Calumet Refining Co
Owner Address:	14000 Mackinaw Ave
Owner City,St,Zip:	Chicago, IL 60633

Tank Number:	10
<b>Tank Status:</b>	<b>Exempt from registration</b>
Tank Capacity:	500
Tank Substance:	Not reported
Last Used Date:	9/1/1968
OSFM First Notify Date:	2/7/1986
Red Tag Issue Date:	Not reported
Install Date:	Not reported
<b>Green Tag Decal:</b>	<b>Not reported</b>
<b>Green Tag Issue Date:</b>	<b>Not reported</b>
<b>Green Tag Expire Date:</b>	<b>Not reported</b>
<b>Self Service Permit Inspection Date:</b>	<b>Not reported</b>
<b>Self Service Permit Expire Date:</b>	<b>Not reported</b>
Fee Due:	Not reported

Tank Number:	11
<b>Tank Status:</b>	<b>Removed</b>
Tank Capacity:	300
Tank Substance:	Not reported
Last Used Date:	Not reported
OSFM First Notify Date:	2/7/1986
Red Tag Issue Date:	Not reported
Install Date:	Not reported
<b>Green Tag Decal:</b>	<b>Not reported</b>
<b>Green Tag Issue Date:</b>	<b>Not reported</b>
<b>Green Tag Expire Date:</b>	<b>Not reported</b>
<b>Self Service Permit Inspection Date:</b>	<b>Not reported</b>
<b>Self Service Permit Expire Date:</b>	<b>Not reported</b>
Fee Due:	Not reported

Tank Number:	12
<b>Tank Status:</b>	<b>Removed</b>
Tank Capacity:	300

MAP FINDINGS  
FOCUS MAP 5

Map ID      Site      Database(s)      EPA ID Number

---

**DIV CALUMET INDUSTRIES INC (Continued)**

**U001142078**

Tank Substance:                      Not reported  
 Last Used Date:                      Not reported  
 OSFM First Notify Date:              2/7/1986  
 Red Tag Issue Date:                  Not reported  
 Install Date:                          Not reported  
**Green Tag Decal:                      Not reported**  
**Green Tag Issue Date:                Not reported**  
**Green Tag Expire Date:                Not reported**  
**Self Service Permit Inspection Date: Not reported**  
**Self Service Permit Expire Date:    Not reported**  
 Fee Due:                                Not reported

Tank Number:                          13  
**Tank Status:                            Removed**  
 Tank Capacity:                        300  
 Tank Substance:                      Not reported  
 Last Used Date:                      Not reported  
 OSFM First Notify Date:              2/7/1986  
 Red Tag Issue Date:                  Not reported  
 Install Date:                          Not reported  
**Green Tag Decal:                      Not reported**  
**Green Tag Issue Date:                Not reported**  
**Green Tag Expire Date:                Not reported**  
**Self Service Permit Inspection Date: Not reported**  
**Self Service Permit Expire Date:    Not reported**  
 Fee Due:                                Not reported

Tank Number:                          14  
**Tank Status:                            Removed**  
 Tank Capacity:                        300  
 Tank Substance:                      Not reported  
 Last Used Date:                      Not reported  
 OSFM First Notify Date:              2/7/1986  
 Red Tag Issue Date:                  Not reported  
 Install Date:                          Not reported  
**Green Tag Decal:                      Not reported**  
**Green Tag Issue Date:                Not reported**  
**Green Tag Expire Date:                Not reported**  
**Self Service Permit Inspection Date: Not reported**  
**Self Service Permit Expire Date:    Not reported**  
 Fee Due:                                Not reported

Tank Number:                          15  
**Tank Status:                            Removed**  
 Tank Capacity:                        150  
 Tank Substance:                      Not reported  
 Last Used Date:                      Not reported  
 OSFM First Notify Date:              2/7/1986  
 Red Tag Issue Date:                  Not reported  
 Install Date:                          Not reported  
**Green Tag Decal:                      Not reported**  
**Green Tag Issue Date:                Not reported**  
**Green Tag Expire Date:                Not reported**  
**Self Service Permit Inspection Date: Not reported**

MAP FINDINGS  
FOCUS MAP 5

Map ID	Site	Database(s)	EPA ID Number
--------	------	-------------	---------------

**DIV CALUMET INDUSTRIES INC (Continued)**

**U001142078**

**Self Service Permit Expire Date:** Not reported  
**Fee Due:** Not reported

Tank Number: 16  
**Tank Status:** Removed  
 Tank Capacity: 150  
 Tank Substance: Not reported  
 Last Used Date: Not reported  
 OSFM First Notify Date: 2/7/1986  
 Red Tag Issue Date: Not reported  
 Install Date: Not reported  
**Green Tag Decal:** Not reported  
**Green Tag Issue Date:** Not reported  
**Green Tag Expire Date:** Not reported  
**Self Service Permit Inspection Date:** Not reported  
**Self Service Permit Expire Date:** Not reported  
**Fee Due:** Not reported

26

**ORBIT OIL INCORPORATED**  
**1122 E 10TH PL**  
**GARY, IN 46402**

**RCRA-TSDF 1000110197**  
**RCRA NonGen / NLR IND984866962**  
**FINDS**  
**IN MANIFEST**  
**WI MANIFEST**

RCRA-TSDF:

Date form received by agency: 02/07/2014  
 Facility name: GREENLINE ENVIRONMENTAL SOLUTIONS LLC  
 Facility address: 1122 E 10TH PL  
 GARY, IN 46402  
 EPA ID: IND984866962  
 Mailing address: E 10TH PL  
 GARY, IN 46402  
 Contact: NATHAN KERSEY  
 Contact address: E 10TH PL  
 GARY, IN 46402  
 Contact country: US  
 Contact telephone: (219) 886-2000  
 Contact email: Not reported  
 EPA Region: 05  
 Land type: Private  
 Classification: TSDF  
 Description: Handler is engaged in the treatment, storage or disposal of hazardous waste  
 Classification: Non-Generator  
 Description: Handler: Non-Generators do not presently generate hazardous waste

Owner/Operator Summary:

Owner/operator name: WINDMILL ENV SVCS LLC  
 Owner/operator address: 1122 E 10TH PL  
 GARY, IN 46402  
 Owner/operator country: US  
 Owner/operator telephone: (219) 886-2000  
 Legal status: Private  
 Owner/Operator Type: Owner  
 Owner/Op start date: 03/12/2004  
 Owner/Op end date: Not reported

MAP FINDINGS  
FOCUS MAP 5

Map ID      Site      Database(s)      EPA ID Number

---

**ORBIT OIL INCORPORATED (Continued)**

**1000110197**

Owner/operator name: GREENLINE ENVIRONMENTAL SOLUTIONS LLC  
Owner/operator address: E 10TH PL  
GARY, IN 46402  
Owner/operator country: US  
Owner/operator telephone: (219) 886-2000  
Legal status: Private  
Owner/Operator Type: Operator  
Owner/Op start date: 07/01/2013  
Owner/Op end date: Not reported

Owner/operator name: US LIQUIDS LLC  
Owner/operator address: 411 N SAM HOUSTON PKWY STE 400  
HOUSTON, TX 77060  
Owner/operator country: Not reported  
Owner/operator telephone: (281) 272-4500  
Legal status: Private  
Owner/Operator Type: Owner  
Owner/Op start date: 03/01/2002  
Owner/Op end date: Not reported

Owner/operator name: US LIQUIDS OF GREATER CHICAGO  
Owner/operator address: 3 - 141ST ST  
HAMMOND, IN 46327  
Owner/operator country: US  
Owner/operator telephone: (219) 933-9151  
Legal status: Private  
Owner/Operator Type: Operator  
Owner/Op start date: 01/01/0001  
Owner/Op end date: Not reported

Handler Activities Summary:

U.S. importer of hazardous waste: No  
Mixed waste (haz. and radioactive): No  
Recycler of hazardous waste: No  
Transporter of hazardous waste: Yes  
Treater, storer or disposer of HW: No  
Underground injection activity: No  
On-site burner exemption: No  
Furnace exemption: No  
Used oil fuel burner: No  
Used oil processor: Yes  
User oil refiner: No  
Used oil fuel marketer to burner: No  
Used oil Specification marketer: No  
Used oil transfer facility: No  
Used oil transporter: No

Historical Generators:

Date form received by agency: 07/12/2013  
Site name: GREENLINE ENVIRONMENTAL SERVICES LLC  
Classification: Not a generator, verified

Date form received by agency: 08/14/2007  
Site name: WINDMILL ENV SVC DBA PROLIQUIDS ENV SVC  
Classification: Not a generator, verified

MAP FINDINGS  
FOCUS MAP 5

Map ID	Site	Database(s)	EPA ID Number
--------	------	-------------	---------------

**ORBIT OIL INCORPORATED (Continued)**

**1000110197**

Date form received by agency: 06/14/2004  
 Site name: WINDMILL ENV SVC DBA PROLIQUIDS ENV SVC  
 Classification: Conditionally Exempt Small Quantity Generator

Date form received by agency: 02/27/2004  
 Site name: US LIQUIDS OF GREATER CHICAGO  
 Classification: Conditionally Exempt Small Quantity Generator

Date form received by agency: 02/24/2004  
 Site name: WINDMILL ENV SVC DBA PROLIQUIDS ENV SVC  
 Classification: Conditionally Exempt Small Quantity Generator

Date form received by agency: 09/30/2002  
 Site name: US LIQUIDS OF GREATER CHICAGO  
 Classification: Conditionally Exempt Small Quantity Generator

Date form received by agency: 07/01/2002  
 Site name: US LIQUIDS OF GREATER CHICAGO  
 Classification: Not a generator, verified

Date form received by agency: 10/12/2001  
 Site name: US LIQUIDS OF GREATER CHICAGO  
 Classification: Not a generator, verified

Date form received by agency: 12/06/1988  
 Site name: US LIQUIDS OF GREATER CHICAGO  
 Classification: Not a generator, verified

**Hazardous Waste Summary:**

Waste code: D001  
 Waste name: IGNITABLE HAZARDOUS WASTES ARE THOSE WASTES WHICH HAVE A FLASHPOINT OF LESS THAN 140 DEGREES FAHRENHEIT AS DETERMINED BY A PENSKEY-MARTENS CLOSED CUP FLASH POINT TESTER. ANOTHER METHOD OF DETERMINING THE FLASH POINT OF A WASTE IS TO REVIEW THE MATERIAL SAFETY DATA SHEET, WHICH CAN BE OBTAINED FROM THE MANUFACTURER OR DISTRIBUTOR OF THE MATERIAL. LACQUER THINNER IS AN EXAMPLE OF A COMMONLY USED SOLVENT WHICH WOULD BE CONSIDERED AS IGNITABLE HAZARDOUS WASTE.

Waste code: D002  
 Waste name: A WASTE WHICH HAS A PH OF LESS THAN 2 OR GREATER THAN 12.5 IS CONSIDERED TO BE A CORROSIVE HAZARDOUS WASTE. SODIUM HYDROXIDE, A CAUSTIC SOLUTION WITH A HIGH PH, IS OFTEN USED BY INDUSTRIES TO CLEAN OR DEGREASE PARTS. HYDROCHLORIC ACID, A SOLUTION WITH A LOW PH, IS USED BY MANY INDUSTRIES TO CLEAN METAL PARTS PRIOR TO PAINTING. WHEN THESE CAUSTIC OR ACID SOLUTIONS BECOME CONTAMINATED AND MUST BE DISPOSED, THE WASTE WOULD BE A CORROSIVE HAZARDOUS WASTE.

Waste code: D003  
 Waste name: A MATERIAL IS CONSIDERED TO BE A REACTIVE HAZARDOUS WASTE IF IT IS NORMALLY UNSTABLE, REACTS VIOLENTLY WITH WATER, GENERATES TOXIC GASES WHEN EXPOSED TO WATER OR CORROSIVE MATERIALS, OR IF IT IS CAPABLE OF DETONATION OR EXPLOSION WHEN EXPOSED TO HEAT OR A FLAME. ONE EXAMPLE OF SUCH WASTE WOULD BY WASTE GUNPOWDER.

Waste code: D006  
 Waste name: CADMIUM

MAP FINDINGS  
FOCUS MAP 5

Map ID	Site	Database(s)	EPA ID Number
	<b>ORBIT OIL INCORPORATED (Continued)</b>		<b>1000110197</b>
	Waste code: D007 Waste name: CHROMIUM		
	Waste code: D008 Waste name: LEAD		
	Waste code: D018 Waste name: BENZENE		
	Waste code: D035 Waste name: METHYL ETHYL KETONE		
	Waste code: D039 Waste name: TETRACHLOROETHYLENE		
	Waste code: D040 Waste name: TRICHLOROETHYLENE		
	Waste code: F001 Waste name: THE FOLLOWING SPENT HALOGENATED SOLVENTS USED IN DEGREASING: TETRACHLOROETHYLENE, TRICHLOROETHYLENE, METHYLENE CHLORIDE, 1,1,1-TRICHLOROETHANE, CARBON TETRACHLORIDE, AND CHLORINATED FLUOROCARBONS; ALL SPENT SOLVENT MIXTURES/BLENDS USED IN DEGREASING CONTAINING, BEFORE USE, A TOTAL OF TEN PERCENT OR MORE (BY VOLUME) OF ONE OR MORE OF THE ABOVE HALOGENATED SOLVENTS OR THOSE SOLVENTS LISTED IN F002, F004, AND F005, AND STILL BOTTOMS FROM THE RECOVERY OF THESE SPENT SOLVENTS AND SPENT SOLVENT MIXTURES.		
	Waste code: F002 Waste name: THE FOLLOWING SPENT HALOGENATED SOLVENTS: TETRACHLOROETHYLENE, METHYLENE CHLORIDE, TRICHLOROETHYLENE, 1,1,1-TRICHLOROETHANE, CHLOROBENZENE, 1,1,2-TRICHLORO-1,2,2-TRIFLUOROETHANE, ORTHO-DICHLOROBENZENE, TRICHLOROFLUOROMETHANE, AND 1,1,2-TRICHLOROETHANE; ALL SPENT SOLVENT MIXTURES/BLENDS CONTAINING, BEFORE USE, A TOTAL OF TEN PERCENT OR MORE (BY VOLUME) OF ONE OR MORE OF THE ABOVE HALOGENATED SOLVENTS OR THOSE LISTED IN F001, F004, OR F005, AND STILL BOTTOMS FROM THE RECOVERY OF THESE SPENT SOLVENTS AND SPENT SOLVENT MIXTURES.		
	Waste code: F003 Waste name: THE FOLLOWING SPENT NON-HALOGENATED SOLVENTS: XYLENE, ACETONE, ETHYL ACETATE, ETHYL BENZENE, ETHYL ETHER, METHYL ISOBUTYL KETONE, N-BUTYL ALCOHOL, CYCLOHEXANONE, AND METHANOL; ALL SPENT SOLVENT MIXTURES/BLENDS CONTAINING, BEFORE USE, ONLY THE ABOVE SPENT NON-HALOGENATED SOLVENTS; AND ALL SPENT SOLVENT MIXTURES/BLENDS CONTAINING, BEFORE USE, ONE OR MORE OF THE ABOVE NON-HALOGENATED SOLVENTS, AND, A TOTAL OF TEN PERCENT OR MORE (BY VOLUME) OF ONE OR MORE OF THOSE SOLVENTS LISTED IN F001, F002, F004, AND F005, AND STILL BOTTOMS FROM THE RECOVERY OF THESE SPENT SOLVENTS AND SPENT SOLVENT MIXTURES.		
	Waste code: F005 Waste name: THE FOLLOWING SPENT NON-HALOGENATED SOLVENTS: TOLUENE, METHYL ETHYL KETONE, CARBON DISULFIDE, ISOBUTANOL, PYRIDINE, BENZENE, 2-ETHOXYETHANOL, AND 2-NITROPROPANE; ALL SPENT SOLVENT MIXTURES/BLENDS CONTAINING, BEFORE USE, A TOTAL OF TEN PERCENT OR MORE (BY VOLUME) OF ONE OR MORE OF THE ABOVE NON-HALOGENATED SOLVENTS OR THOSE SOLVENTS		

MAP FINDINGS  
FOCUS MAP 5

Map ID      Site      Database(s)      EPA ID Number

---

**ORBIT OIL INCORPORATED (Continued)**

**1000110197**

LISTED IN F001, F002, OR F004; AND STILL BOTTOMS FROM THE RECOVERY OF THESE SPENT SOLVENTS AND SPENT SOLVENT MIXTURES.

Waste code:                      F006  
Waste name:                      WASTEWATER TREATMENT SLUDGES FROM ELECTROPLATING OPERATIONS EXCEPT FROM THE FOLLOWING PROCESSES: (1) SULFURIC ACID ANODIZING OF ALUMINUM; (2) TIN PLATING ON CARBON STEEL; (3) ZINC PLATING (SEGREGATED BASIS) ON CARBON STEEL; (4) ALUMINUM OR ZINC-ALUMINUM PLATING ON CARBON STEEL; (5) CLEANING/STRIPPING ASSOCIATED WITH TIN, ZINC AND ALUMINUM PLATING ON CARBON STEEL; AND (6) CHEMICAL ETCHING AND MILLING OF ALUMINUM.

Facility Has Received Notices of Violations:

Regulation violated:              FR - 279.54f  
Area of violation:                  Used Oil - Generators  
Date violation determined:        12/10/2003  
Date achieved compliance:        03/18/2004  
Violation lead agency:            State  
Enforcement action:              WRITTEN INFORMAL  
Enforcement action date:        12/10/2003  
Enf. disposition status:          Not reported  
Enf. disp. status date:           Not reported  
Enforcement lead agency:        State  
Proposed penalty amount:        Not reported  
Final penalty amount:            Not reported  
Paid penalty amount:            Not reported

Regulation violated:              FR - 262.11  
Area of violation:                  Generators - General  
Date violation determined:        12/10/2003  
Date achieved compliance:        03/18/2004  
Violation lead agency:            State  
Enforcement action:              WRITTEN INFORMAL  
Enforcement action date:        12/10/2003  
Enf. disposition status:          Not reported  
Enf. disp. status date:           Not reported  
Enforcement lead agency:        State  
Proposed penalty amount:        Not reported  
Final penalty amount:            Not reported  
Paid penalty amount:            Not reported

Regulation violated:              Not reported  
Area of violation:                  TSD - Closure/Post-Closure  
Date violation determined:        12/28/1988  
Date achieved compliance:        06/25/1992  
Violation lead agency:            State  
Enforcement action:              WRITTEN INFORMAL  
Enforcement action date:        09/21/1989  
Enf. disposition status:          Not reported  
Enf. disp. status date:           Not reported  
Enforcement lead agency:        State  
Proposed penalty amount:        Not reported  
Final penalty amount:            Not reported  
Paid penalty amount:            Not reported

Regulation violated:              Not reported  
Area of violation:                  Generators - General



MAP FINDINGS  
FOCUS MAP 5

Map ID      Site      Database(s)      EPA ID Number

---

**ORBIT OIL INCORPORATED (Continued)**

**1000110197**

Date violation determined: 12/28/1988  
Date achieved compliance: 06/25/1992  
Violation lead agency: State  
Enforcement action: WRITTEN INFORMAL  
Enforcement action date: 09/21/1989  
Enf. disposition status: Not reported  
Enf. disp. status date: Not reported  
Enforcement lead agency: State  
Proposed penalty amount: Not reported  
Final penalty amount: Not reported  
Paid penalty amount: Not reported

Regulation violated: Not reported  
Area of violation: TSD - Closure/Post-Closure  
Date violation determined: 12/28/1988  
Date achieved compliance: 06/25/1992  
Violation lead agency: State  
Enforcement action: FINAL 3008(A) COMPLIANCE ORDER  
Enforcement action date: 10/16/1990  
Enf. disposition status: Not reported  
Enf. disp. status date: Not reported  
Enforcement lead agency: State  
Proposed penalty amount: 10000  
Final penalty amount: 1000  
Paid penalty amount: 10000

Regulation violated: Not reported  
Area of violation: Generators - General  
Date violation determined: 12/28/1988  
Date achieved compliance: 06/25/1992  
Violation lead agency: State  
Enforcement action: FINAL 3008(A) COMPLIANCE ORDER  
Enforcement action date: 10/16/1990  
Enf. disposition status: Not reported  
Enf. disp. status date: Not reported  
Enforcement lead agency: State  
Proposed penalty amount: 10000  
Final penalty amount: 1000  
Paid penalty amount: 10000

Regulation violated: Not reported  
Area of violation: Generators - General  
Date violation determined: 12/28/1988  
Date achieved compliance: 06/25/1992  
Violation lead agency: State  
Enforcement action: INITIAL 3008(A) COMPLIANCE  
Enforcement action date: 01/31/1990  
Enf. disposition status: Not reported  
Enf. disp. status date: Not reported  
Enforcement lead agency: State  
Proposed penalty amount: Not reported  
Final penalty amount: Not reported  
Paid penalty amount: Not reported

Regulation violated: Not reported  
Area of violation: TSD - Closure/Post-Closure  
Date violation determined: 12/28/1988

MAP FINDINGS  
FOCUS MAP 5

Map ID	Site	Database(s)	EPA ID Number
--------	------	-------------	---------------

**ORBIT OIL INCORPORATED (Continued)**

**1000110197**

Date achieved compliance: 06/25/1992  
 Violation lead agency: State  
 Enforcement action: INITIAL 3008(A) COMPLIANCE  
 Enforcement action date: 01/31/1990  
 Enf. disposition status: Not reported  
 Enf. disp. status date: Not reported  
 Enforcement lead agency: State  
 Proposed penalty amount: Not reported  
 Final penalty amount: Not reported  
 Paid penalty amount: Not reported

Evaluation Action Summary:

Evaluation date: 09/20/2005  
 Evaluation: COMPLIANCE EVALUATION INSPECTION ON-SITE  
 Area of violation: Not reported  
 Date achieved compliance: Not reported  
 Evaluation lead agency: EPA

Evaluation date: 03/18/2004  
 Evaluation: COMPLIANCE SCHEDULE EVALUATION  
 Area of violation: Generators - General  
 Date achieved compliance: 03/18/2004  
 Evaluation lead agency: State

Evaluation date: 03/18/2004  
 Evaluation: COMPLIANCE SCHEDULE EVALUATION  
 Area of violation: Used Oil - Generators  
 Date achieved compliance: 03/18/2004  
 Evaluation lead agency: State

Evaluation date: 12/10/2003  
 Evaluation: COMPLIANCE EVALUATION INSPECTION ON-SITE  
 Area of violation: Used Oil - Generators  
 Date achieved compliance: 03/18/2004  
 Evaluation lead agency: State

Evaluation date: 12/10/2003  
 Evaluation: COMPLIANCE EVALUATION INSPECTION ON-SITE  
 Area of violation: Generators - General  
 Date achieved compliance: 03/18/2004  
 Evaluation lead agency: State

Evaluation date: 11/21/1994  
 Evaluation: FOCUSED COMPLIANCE INSPECTION  
 Area of violation: Not reported  
 Date achieved compliance: Not reported  
 Evaluation lead agency: State

Evaluation date: 04/04/1991  
 Evaluation: FOCUSED COMPLIANCE INSPECTION  
 Area of violation: Not reported  
 Date achieved compliance: Not reported  
 Evaluation lead agency: State

Evaluation date: 02/10/1989  
 Evaluation: COMPLIANCE SCHEDULE EVALUATION  
 Area of violation: Generators - General

MAP FINDINGS  
FOCUS MAP 5

Map ID	Site	Database(s)	EPA ID Number
--------	------	-------------	---------------

**ORBIT OIL INCORPORATED (Continued)**

**1000110197**

Date achieved compliance: 06/25/1992  
Evaluation lead agency: State

Evaluation date: 02/10/1989  
Evaluation: COMPLIANCE SCHEDULE EVALUATION  
Area of violation: TSD - Closure/Post-Closure  
Date achieved compliance: 06/25/1992  
Evaluation lead agency: State

Evaluation date: 12/28/1988  
Evaluation: COMPLIANCE EVALUATION INSPECTION ON-SITE  
Area of violation: TSD - Closure/Post-Closure  
Date achieved compliance: 06/25/1992  
Evaluation lead agency: State

Evaluation date: 12/28/1988  
Evaluation: COMPLIANCE EVALUATION INSPECTION ON-SITE  
Area of violation: Generators - General  
Date achieved compliance: 06/25/1992  
Evaluation lead agency: State

**FINDS:**

Registry ID: 110055445353

**Environmental Interest/Information System**

RCRAInfo is a national information system that supports the Resource Conservation and Recovery Act (RCRA) program through the tracking of events and activities related to facilities that generate, transport, and treat, store, or dispose of hazardous waste. RCRAInfo allows RCRA program staff to track the notification, permit, compliance, and corrective action activities required under RCRA.

**STATE MASTER**

**IN MANIFEST:**

Year: Not reported  
EPA ID: IND984866962  
Tons Generated: Not reported  
Tons Shipped OffSite: Not reported

**Manifest Handler:**

EPA Id #: IND984866962  
Generator Type: CEG  
Generator Status: Active Handler  
Transporter Type: Code no longer valid  
Transporter Status: Active  
TSD Type: Not reported  
TSD Status: Not reported  
Handler Mailing Address: 3 - 141 ST  
Handler Mailing City/State/Zip: HAMMOND, IN 46327  
Contact Name: WILLIAM MARSHALL  
Contact Telephone: 219-933-9151  
Contact Type: Environmental Coordinator

Year: Not reported

MAP FINDINGS  
FOCUS MAP 5

Map ID	Site	Database(s)	EPA ID Number
--------	------	-------------	---------------

**ORBIT OIL INCORPORATED (Continued)**

**1000110197**

EPA ID: IND984866962  
 Tons Generated: Not reported  
 Tons Shipped OffSite: Not reported  
  
 Year: Not reported  
 EPA ID: IND984866962  
 Tons Generated: Not reported  
 Tons Shipped OffSite: Not reported

**WI MANIFEST:**

Year: 2006  
 EPA ID: IND984866962  
 FID: 998387830  
 ACT Code: 290  
 ACT Status: I  
 ACT Code 1: Not reported  
 ACT Name: Not reported  
 Contact Title: Not reported  
 Contact Name: Not reported  
 Contact Address: Not reported  
 Contact City/State/Zip: Not reported  
 Contact Telephone: Not reported  
 Contact Email Address: Not reported

Year: 2005  
 EPA ID: IND984866962  
 FID: 998387830  
 ACT Code: 290  
 ACT Status: I  
 ACT Code 1: 0  
 ACT Name: Not reported  
 Contact Title: Not reported  
 Contact Name: Not reported  
 Contact Address: Not reported  
 Contact City/State/Zip: 0  
 Contact Telephone: 0  
 Contact Email Address: Not reported

27

**CALUMET REFINING COMPANY  
141ST & MACKINAW  
BURNHAM, IL 60633**

**CERC-NFRAP**

**1003870014  
ILD980497713**

CERC-NFRAP:  
 Site ID: 0500546  
 Federal Facility: Not a Federal Facility  
 NPL Status: Not on the NPL  
 Non NPL Status: NFRAP-Site does not qualify for the NPL based on existing information

CERCLIS-NFRAP Site Alias Name(s):  
 Alias Name: CALUMET REFINING CO  
 Alias Address: 141ST & MACKINAW  
 BURNHAM, IL 60633

Program Priority:  
 Description: Great Lakes

MAP FINDINGS  
FOCUS MAP 5

Map ID	Site	Database(s)	EPA ID Number
--------	------	-------------	---------------

**CALUMET REFINING COMPANY (Continued)**

**1003870014**

CERCLIS-NFRAP Assessment History:

Action:	PRELIMINARY ASSESSMENT
Date Started:	/ /
Date Completed:	08/01/84
Priority Level:	Low priority for further assessment
Action:	DISCOVERY
Date Started:	/ /
Date Completed:	06/01/80
Priority Level:	Not reported
Action:	SITE INSPECTION
Date Started:	/ /
Date Completed:	06/11/86
Priority Level:	NFRAP-Site does not qualify for the NPL based on existing information
Action:	HAZARD RANKING SYSTEM PACKAGE
Date Started:	/ /
Date Completed:	07/28/86
Priority Level:	NFRAP-Site does not qualify for the NPL based on existing information
Action:	ARCHIVE SITE
Date Started:	/ /
Date Completed:	10/31/91
Priority Level:	Not reported

27

**WIRE MILL SITE**  
**14146 S. MACKINAW AVENUE**  
**BURNHAM, IL 60633**

**US BROWNFIELDS 1011307544**  
**N/A**

US BROWNFIELDS:

Recipient name:	South Suburban Mayors and Managers Association
Grant type:	Assessment
Property name:	WIRE MILL SITE
Property #:	30-06-204-014-0000
Parcel size:	4
Property Description:	A wire mill previously operated at this site; environmental concerns include metals from the manufacturing process. There is an abandoned building on the southern section. The site is located along the Grand Calumet River, with residential properties adjacent and a bicycle path nearby.
Latitude:	41.63866
Longitude:	-87.54182
HCM label:	Address Matching-House Number
Map scale:	Not reported
Point of reference:	Entrance Point of a Facility or Station
Datum:	World Geodetic System of 1984
ACRES property ID:	69181
Start date:	Not reported
Completed date:	Not reported
Acres cleaned up:	Not reported
Cleanup funding:	Not reported
Cleanup funding source:	Not reported
Assessment funding:	6000
Assessment funding source:	US EPA - Brownfields Assessment Cooperative Agreement
Redevelopment funding:	Not reported
Redev. funding source:	Not reported

MAP FINDINGS  
FOCUS MAP 5

Map ID      Site      Database(s)      EPA ID Number

---

**WIRE MILL SITE (Continued)**

**1011307544**

Redev. funding entity name:	Not reported
Redevelopment start date:	Not reported
Assessment funding entity:	EPA
Cleanup funding entity:	Not reported
Grant type:	H
Accomplishment type:	Phase I Environmental Assessment
Accomplishment count:	1
Cooperative agreement #:	96525101
Ownership entity:	Private
Current owner:	Trust account, South Holland Trust & Savings Bank
Did owner change:	N
Cleanup required:	Unknown
Video available:	Not reported
Photo available:	Not reported
Institutional controls required:	Not reported
IC Category proprietary controls:	Not reported
IC cat. info. devices:	Not reported
IC cat. gov. controls:	Not reported
IC cat. enforcement permit tools:	Not reported
IC in place date:	Not reported
IC in place:	Not reported
State/tribal program date:	Not reported
State/tribal program ID:	Not reported
State/tribal NFA date:	Not reported
Air contaminated:	Not reported
Air cleaned:	Not reported
Asbestos found:	Not reported
Asbestos cleaned:	Not reported
Controlled substance found:	Not reported
Controlled substance cleaned:	Not reported
Drinking water affected:	Not reported
Drinking water cleaned:	Not reported
Groundwater affected:	Not reported
Groundwater cleaned:	Not reported
Lead contaminant found:	Not reported
Lead cleaned up:	Not reported
No media affected:	Not reported
Unknown media affected:	Not reported
Other cleaned up:	Not reported
Other metals found:	Not reported
Other metals cleaned:	Not reported
Other contaminants found:	Not reported
Other contams found description:	Not reported
PAHs found:	Not reported
PAHs cleaned up:	Not reported
PCBs found:	Not reported
PCBs cleaned up:	Not reported
Petro products found:	Not reported
Petro products cleaned:	Not reported
Sediments found:	Not reported
Sediments cleaned:	Not reported
Soil affected:	Not reported
Soil cleaned up:	Not reported
Surface water cleaned:	Not reported
VOCs found:	Not reported
VOCs cleaned:	Not reported
Cleanup other description:	Not reported

MAP FINDINGS  
FOCUS MAP 5

Map ID Site Database(s) EPA ID Number

**WIRE MILL SITE (Continued)**

**1011307544**

Num. of cleanup and re-dev. jobs: Not reported  
 Past use greenspace acreage: Not reported  
 Past use residential acreage: Not reported  
 Past use commercial acreage: Not reported  
 Past use industrial acreage: Not reported  
 Future use greenspace acreage: Not reported  
 Future use residential acreage: Not reported  
 Future use commercial acreage: Not reported  
 Future use industrial acreage: Not reported  
 Greenspace acreage and type: Not reported  
 Superfund Fed. landowner flag: Not reported  
 Arsenic cleaned up: Not reported  
 Cadmium cleaned up: Not reported  
 Chromium cleaned up: Not reported  
 Copper cleaned up: Not reported  
 Iron cleaned up: Not reported  
 mercury cleaned up: Not reported  
 nickel cleaned up: Not reported  
 No clean up: Not reported  
 Pesticides cleaned up: Not reported  
 Selenium cleaned up: Not reported  
 SVOCs cleaned up: Not reported  
 Unknown clean up: Not reported  
 Arsenic contaminant found: Not reported  
 Cadmium contaminant found: Not reported  
 Chromium contaminant found: Not reported  
 Copper contaminant found: Not reported  
 Iron contaminant found: Not reported  
 Mercury contaminant found: Not reported  
 Nickel contaminant found: Not reported  
 No contaminant found: Not reported  
 Pesticides contaminant found: Not reported  
 Selenium contaminant found: Not reported  
 SVOCs contaminant found: Not reported  
 Unknown contaminant found: Not reported  
 Future Use: Multistory Not reported  
 Media affected Bluiding Material: Not reported  
 Media affected indoor air: Not reported  
 Building material media cleaned up: Not reported  
 Indoor air media cleaned up: Not reported  
 Unknown media cleaned up: Not reported  
 Past Use: Multistory Not reported

28

**2318 E 142ND ST  
CHICAGO, IL 60633**

**EDR US Hist Cleaners 1015023703  
N/A**

EDR Historical Cleaners:

Name: B B CLEANER  
 Year: 2011  
 Address: 2318 E 142ND ST

Name: B B CLEANER  
 Year: 2012  
 Address: 2318 E 142ND ST

MAP FINDINGS  
FOCUS MAP 5

Map ID	Site	Database(s)	EPA ID Number
29	<p><b>CSX BURNHAM YARD</b> <b>S SIDE 14200 BLK BRAINARD AVE</b> <b>BURNHAM, IL 60633</b></p> <p>UST:</p> <p>Facility ID: 2032928 Facility Status: EXEMPT <b>Facility Type: OTHER</b> Owner Id: U0003639 Owner Name: CSX Transportation, Inc. Owner Address: 500 Water Street Owner City,St,Zip: Jacksonville, FL 32202</p> <p>Tank Number: 1 <b>Tank Status: Exempt from registration</b> Tank Capacity: 0 Tank Substance: Heating Oil Last Used Date: 12/31/1972 OSFM First Notify Date: 5/17/1994 Red Tag Issue Date: Not reported Install Date: Not reported <b>Green Tag Decal: Not reported</b> <b>Green Tag Issue Date: Not reported</b> <b>Green Tag Expire Date: Not reported</b> <b>Self Service Permit Inspection Date: Not reported</b> <b>Self Service Permit Expire Date: Not reported</b> Fee Due: Not reported</p>	IL UST	U001964622 N/A
31	<p><b>CSX TRANSPORTATION</b> <b>SOUTH SIDE OF 14200 BLOCK OF BRAINARD AVE.</b> <b>BURNHAM, IL 60633</b></p> <p>LUST:</p> <p>Incident Num: 940991 IL EPA Id: 0310365009 Product: Other Petro IEMA Date: 05/03/1994 Project Manager: Davis Project Manager Phone: (217) 785-7492 Email: Valerie.A.Davis@illinois.gov PRP Name: CSX Transportation PRP Contact: Ted Anderson PRP Address: 500 Water St. PRP City,St,Zip: Jacksonville, FL 32202 PRP Phone: Not reported Site Classification: Not reported Section 57.5(g) Letter: 732 Date Section 57.5(g) Letter: Not reported Non LUST Determination Letter: Not reported 20 Report Received: 05/23/1994 45 Report Received: 05/26/1994 <b>NFA/NFR Letter: Not reported</b> NFR Date Recorded: Not reported</p>	IL LUST	S106526798 N/A



MAP FINDINGS  
FOCUS MAP 5

Map ID	Site	Database(s)	EPA ID Number
32	<b>VERMETTE MACHINE COMPANY INCORPORATED</b> <b>7 143RD STREET</b> <b>HAMMOND, IN 46327</b>	<b>RCRA-CESQG</b> <b>FTTS</b> <b>HIST FTTS</b> <b>FINDS</b> <b>IN MANIFEST</b>	<b>1000463349</b> <b>IND005226469</b>
	<p>RCRA-CESQG:</p> <p>Date form received by agency: 11/28/2001</p> <p>Facility name: VERMETTE MACHINE CO INC</p> <p>Facility address: 7 143RD ST HAMMOND, IN 463271395</p> <p>EPA ID: IND005226469</p> <p>Contact: ARTHUR KOCH</p> <p>Contact address: 7 143RD ST HAMMOND, IN 463271395</p> <p>Contact country: US</p> <p>Contact telephone: (219) 931-5406</p> <p>Contact email: Not reported</p> <p>EPA Region: 05</p> <p>Classification: Conditionally Exempt Small Quantity Generator</p> <p>Description: Handler: generates 100 kg or less of hazardous waste per calendar month, and accumulates 1000 kg or less of hazardous waste at any time; or generates 1 kg or less of acutely hazardous waste per calendar month, and accumulates at any time: 1 kg or less of acutely hazardous waste; or 100 kg or less of any residue or contaminated soil, waste or other debris resulting from the cleanup of a spill, into or on any land or water, of acutely hazardous waste; or generates 100 kg or less of any residue or contaminated soil, waste or other debris resulting from the cleanup of a spill, into or on any land or water, of acutely hazardous waste during any calendar month, and accumulates at any time: 1 kg or less of acutely hazardous waste; or 100 kg or less of any residue or contaminated soil, waste or other debris resulting from the cleanup of a spill, into or on any land or water, of acutely hazardous waste</p> <p>Owner/Operator Summary:</p> <p>Owner/operator name: NAME NOT REPORTED</p> <p>Owner/operator address: ADDRESS NOT REPORTED CITY NOT REPORTED, AK 99998</p> <p>Owner/operator country: Not reported</p> <p>Owner/operator telephone: (312) 555-1212</p> <p>Legal status: Private</p> <p>Owner/Operator Type: Operator</p> <p>Owner/Op start date: Not reported</p> <p>Owner/Op end date: Not reported</p> <p>Owner/operator name: VERMETTE MACHINE CO (ESOP)</p> <p>Owner/operator address: 7 143RD ST HAMMOND, IN 46327</p> <p>Owner/operator country: Not reported</p> <p>Owner/operator telephone: (219) 931-5406</p> <p>Legal status: Private</p> <p>Owner/Operator Type: Owner</p> <p>Owner/Op start date: 01/01/0001</p> <p>Owner/Op end date: Not reported</p> <p>Handler Activities Summary:</p> <p>U.S. importer of hazardous waste: No</p>		

MAP FINDINGS  
FOCUS MAP 5

Map ID Site Database(s) EPA ID Number

**VERMETTE MACHINE COMPANY INCORPORATED (Continued)**

**1000463349**

Mixed waste (haz. and radioactive): No  
Recycler of hazardous waste: No  
Transporter of hazardous waste: No  
Treater, storer or disposer of HW: No  
Underground injection activity: No  
On-site burner exemption: No  
Furnace exemption: No  
Used oil fuel burner: No  
Used oil processor: No  
User oil refiner: No  
Used oil fuel marketer to burner: No  
Used oil Specification marketer: No  
Used oil transfer facility: No  
Used oil transporter: No

Historical Generators:

Date form received by agency: 02/10/1986  
Site name: VERMETTE MACHINE CO INC  
Classification: Small Quantity Generator

Hazardous Waste Summary:

Waste code: D039  
Waste name: TETRACHLOROETHYLENE

Waste code: F001

Waste name: THE FOLLOWING SPENT HALOGENATED SOLVENTS USED IN DEGREASING: TETRACHLOROETHYLENE, TRICHLOROETHYLENE, METHYLENE CHLORIDE, 1,1,1-TRICHLOROETHANE, CARBON TETRACHLORIDE, AND CHLORINATED FLUOROCARBONS; ALL SPENT SOLVENT MIXTURES/BLENDS USED IN DEGREASING CONTAINING, BEFORE USE, A TOTAL OF TEN PERCENT OR MORE (BY VOLUME) OF ONE OR MORE OF THE ABOVE HALOGENATED SOLVENTS OR THOSE SOLVENTS LISTED IN F002, F004, AND F005, AND STILL BOTTOMS FROM THE RECOVERY OF THESE SPENT SOLVENTS AND SPENT SOLVENT MIXTURES.

Violation Status: No violations found

FTTS:

Case Number: Not reported  
Docket Number: EPCRA-021-92  
Complaint Issue Date: 06/08/92  
Abatement Amount: 0.0000  
Proposed Penalty: 15000.0000  
Final Assessment: 1500.0000  
Final Order Date: 10/01/92  
Close Date: / /  
Violations(s): EPCRA, Nonreporting/Failure to RPT to EPA

FTTS INSP:

Inspection Number: 19900906AV006 2  
Region: 05  
Inspection Date: 09/06/90  
Inspector: PALMA  
Violation occurred: Yes  
Investigation Type: EPCRA, Enforcement, SEE Conducted  
Investigation Reason: Neutral Scheme, Region  
Legislation Code: EPCRA

MAP FINDINGS  
FOCUS MAP 5

Map ID Site Database(s) EPA ID Number

**VERMETTE MACHINE COMPANY INCORPORATED (Continued)**

**1000463349**

Facility Function: Manufacturer

**HIST FTTS:**

Case Number: Not reported  
Docket Number: EPCRA-021-92  
Complaint Issue Date: 06/08/1992  
Abatement Amount: 0.0000  
Proposed Penalty: 15000.0000  
Final Assessment: 1500.0000  
Final Order Date: 10/01/1992  
Close Date: / /  
Violations(s): EPCRA, Nonreporting/Failure to RPT to EPA

**HIST FTTS INSP:**

Inspection Number: 19900906AV006 2  
Region: 05  
Inspection Date: Not reported  
Inspector: PALMA  
Violation occurred: Yes  
Investigation Type: EPCRA, Enforcement, SEE Conducted  
Investigation Reason: Neutral Scheme, Region  
Legislation Code: EPCRA  
Facility Function: Manufacturer

**FINDS:**

Registry ID: 110001353017

**Environmental Interest/Information System**

NCDB (National Compliance Data Base) supports implementation of the Federal Insecticide, Fungicide, and Rodenticide Act (FIFRA) and the Toxic Substances Control Act (TSCA). The system tracks inspections in regions and states with cooperative agreements, enforcement actions, and settlements.

AFS (Aerometric Information Retrieval System (AIRS) Facility Subsystem) replaces the former Compliance Data System (CDS), the National Emission Data System (NEDS), and the Storage and Retrieval of Aerometric Data (SAROAD). AIRS is the national repository for information concerning airborne pollution in the United States. AFS is used to track emissions and compliance data from industrial plants. AFS data are utilized by states to prepare State Implementation Plans to comply with regulatory programs and by EPA as an input for the estimation of total national emissions. AFS is undergoing a major redesign to support facility operating permits required under Title V of the Clean Air Act.

US EPA TRIS (Toxics Release Inventory System) contains information from facilities on the amounts of over 300 listed toxic chemicals that these facilities release directly to air, water, land, or that are transported off-site.

IN-FRS (Indiana - Facility Registry System). The Indiana Department of Environmental Management (I-DEM) has implemented the Indiana-Facility

MAP FINDINGS  
FOCUS MAP 5

Map ID	Site	Database(s)	EPA ID Number
--------	------	-------------	---------------

**VERMETTE MACHINE COMPANY INCORPORATED (Continued)**

**1000463349**

Registry System (I-FRS). The I-FRS provides the interface and processes to link facility data monitored by multiple State and EPA program systems. In addition, I-FRS enables IDEM to reconcile environmental data and exchange it with EPA FRS using the electronic data exchange over the Network Node.

RCRAInfo is a national information system that supports the Resource Conservation and Recovery Act (RCRA) program through the tracking of events and activities related to facilities that generate, transport, and treat, store, or dispose of hazardous waste. RCRAInfo allows RCRA program staff to track the notification, permit, compliance, and corrective action activities required under RCRA.

STATE MASTER

IN MANIFEST:

Year:	Not reported
EPA ID:	IND005226469
Tons Generated:	Not reported
Tons Shipped OffSite:	Not reported

Manifest Handler:

EPA Id #:	IND005226469
Generator Type:	CEG
Generator Status:	Active Handler
Transporter Type:	Code no longer valid
Transporter Status:	Non Active
TSD Type:	Not reported
TSD Status:	Not reported
Handler Mailing Address:	7 143RD ST
Handler Mailing City/State/Zip:	HAMMOND, IN 46327-1395
Contact Name:	ARTHUR KOCH
Contact Telephone:	219-931-5406
Contact Type:	Environmental Coordinator

Year:	Not reported
EPA ID:	IND005226469
Tons Generated:	Not reported
Tons Shipped OffSite:	Not reported

Year:	Not reported
EPA ID:	IND005226469
Tons Generated:	Not reported
Tons Shipped OffSite:	Not reported

32

**CALUMET CONTAINER  
77 W JACKSON BLVD  
HAMMOND, IN 60604**

**CERCLIS 1000426222  
RCRA-SQG  
CONSENT  
IND980500193  
IN MANIFEST  
PRP**

CERCLIS:  
Site ID: 0501589  
EPA ID: IND980500193  
Facility County: LAKE  
Short Name: CALUMET CONTAINER

MAP FINDINGS  
FOCUS MAP 5

Map ID	Site	Database(s)	EPA ID Number
--------	------	-------------	---------------

**CALUMET CONTAINER (Continued)**

**1000426222**

Congressional District:	01
IFMS ID:	0566
SMSA Number:	2960
USGC Hydro Unit:	04040001
Federal Facility:	Not a Federal Facility
DMNSN Number:	7.70000
Site Orphan Flag:	N
RCRA ID:	Not reported
USGS Quadrangle:	Not reported
Site Init By Prog:	Not reported
NFRAP Flag:	Not reported
Parent ID:	Not reported
RST Code:	T
EPA Region:	05
Classification:	Not reported
Site Settings Code:	Not reported
NPL Status:	Not on the NPL
DMNSN Unit Code:	ACRE
RBRAC Code:	Not reported
RResp Fed Agency Code:	Not reported
Non NPL Status:	Referred to Removal - NFRAP
Non NPL Status Date:	03/08/07
Site Fips Code:	18089
CC Concurrence Date:	/ /
CC Concurrence FY:	Not reported
Alias EPA ID:	Not reported
Site FUDS Flag:	Not reported

CERCLIS Site Contact Name(s):

Contact ID:	5270386.00000
Contact Name:	VERNETA J. SIMON
Contact Tel:	(312) 886-3601
Contact Title:	On-Scene Coordinator (OSC)
Contact Email:	Not reported

Contact ID:	5271035.00000
Contact Name:	JANET POPE
Contact Tel:	(312) 353-0628
Contact Title:	Community Involvement Coordinator
Contact Email:	Not reported

Alias Comments: Not reported

Site Description: Calumet Container began operating in 1962. It is an abandoned 11 acre drum and pail reconditioning and fiber drum processing facility. EPA reports indicate that the site occupies approximately 7.7 acres in a mixed industrial and residential area. PCBs, chromium, cadmium, arsenic, and lead were present in the soil. There is a small pond on site with wetland-type vegetation.

CERCLIS Assessment History:

Action Code:	001
Action:	DISCOVERY
Date Started:	/ /
Date Completed:	05/01/80
Priority Level:	Not reported
Operable Unit:	SITEWIDE
Primary Responsibility:	EPA Fund-Financed

MAP FINDINGS  
FOCUS MAP 5

Map ID Site Database(s) EPA ID Number

---

**CALUMET CONTAINER (Continued)**

1000426222

Planning Status: Not reported  
Urgency Indicator: Not reported  
Action Anomaly: Not reported

For detailed financial records, contact EDR for a Site Report.:

Action Code: 001  
Action: REMOVAL  
Date Started: 04/27/82  
Date Completed: 05/24/82  
Priority Level: Stabilized  
Operable Unit: SITEWIDE  
Primary Responsibility: EPA Fund-Financed  
Planning Status: Alternate  
Urgency Indicator: Time Critical  
Action Anomaly: Not reported

For detailed financial records, contact EDR for a Site Report.:

Action Code: 001  
Action: HAZARD RANKING SYSTEM PACKAGE  
Date Started: / /  
Date Completed: 07/01/82  
Priority Level: Not reported  
Operable Unit: SITEWIDE  
Primary Responsibility: Other  
Planning Status: Not reported  
Urgency Indicator: Not reported  
Action Anomaly: Not reported

For detailed financial records, contact EDR for a Site Report.:

Action Code: 001  
Action: PRELIMINARY ASSESSMENT  
Date Started: / /  
Date Completed: 12/01/82  
Priority Level: Low priority for further assessment  
Operable Unit: SITEWIDE  
Primary Responsibility: State, Fund Financed  
Planning Status: Not reported  
Urgency Indicator: Not reported  
Action Anomaly: Not reported

For detailed financial records, contact EDR for a Site Report.:

Action Code: 001  
Action: SITE INSPECTION  
Date Started: / /  
Date Completed: 01/01/84  
Priority Level: NFRAP-Site does not qualify for the NPL based on existing information  
Operable Unit: SITEWIDE  
Primary Responsibility: EPA Fund-Financed  
Planning Status: Not reported  
Urgency Indicator: Not reported  
Action Anomaly: Not reported

MAP FINDINGS  
FOCUS MAP 5

Map ID Site Database(s) EPA ID Number

---

**CALUMET CONTAINER (Continued)**

**1000426222**

For detailed financial records, contact EDR for a Site Report.:

Action Code: 002  
Action: REMOVAL  
Date Started: 01/09/84  
Date Completed: 02/17/84  
Priority Level: Cleaned up  
Operable Unit: SITEWIDE  
Primary Responsibility: EPA Fund-Financed  
Planning Status: Alternate  
Urgency Indicator: Time Critical  
Action Anomaly: Not reported

For detailed financial records, contact EDR for a Site Report.:

Action Code: 001  
Action: REMOVAL NEGOTIATIONS  
Date Started: 11/15/83  
Date Completed: 05/15/84  
Priority Level: Not reported  
Operable Unit: SITEWIDE  
Primary Responsibility: Federal Enforcement  
Planning Status: Alternate  
Urgency Indicator: Not reported  
Action Anomaly: Not reported

For detailed financial records, contact EDR for a Site Report.:

Action Code: 001  
Action: SECTION 107 LITIGATION  
Date Started: 04/21/83  
Date Completed: 11/30/84  
Priority Level: Not reported  
Operable Unit: SITEWIDE  
Primary Responsibility: Federal Enforcement  
Planning Status: Alternate  
Urgency Indicator: Not reported  
Action Anomaly: Not reported

For detailed financial records, contact EDR for a Site Report.:

Action Code: 002  
Action: PRELIMINARY ASSESSMENT  
Date Started: / /  
Date Completed: 08/16/85  
Priority Level: NFRAP-Site does not qualify for the NPL based on existing information  
Operable Unit: SITEWIDE  
Primary Responsibility: EPA Fund-Financed  
Planning Status: Not reported  
Urgency Indicator: Not reported  
Action Anomaly: Not reported

For detailed financial records, contact EDR for a Site Report.:

Action Code: 001

MAP FINDINGS  
FOCUS MAP 5

Map ID Site Database(s) EPA ID Number

---

**CALUMET CONTAINER (Continued)**

**1000426222**

Action: NON-NATIONAL PRIORITIES LIST POTENTIALLY RESPONSIBLE PARTY SEARCH  
Date Started: / /  
Date Completed: 11/15/85  
Priority Level: Not reported  
Operable Unit: SITEWIDE  
Primary Responsibility: Federal Enforcement  
Planning Status: Alternate  
Urgency Indicator: Not reported  
Action Anomaly: Not reported

For detailed financial records, contact EDR for a Site Report.:

Action Code: 001  
Action: Lodged By DOJ  
Date Started: / /  
Date Completed: 01/04/89  
Priority Level: Not reported  
Operable Unit: SITEWIDE  
Primary Responsibility: Federal Enforcement  
Planning Status: Not reported  
Urgency Indicator: Not reported  
Action Anomaly: Not reported

For detailed financial records, contact EDR for a Site Report.:

Action Code: 002  
Action: SECTION 107 LITIGATION  
Date Started: 01/29/87  
Date Completed: 03/15/89  
Priority Level: Not reported  
Operable Unit: SITEWIDE  
Primary Responsibility: Federal Enforcement  
Planning Status: Primary  
Urgency Indicator: Not reported  
Action Anomaly: Not reported

For detailed financial records, contact EDR for a Site Report.:

Action Code: 001  
Action: CONSENT DECREE  
Date Started: / /  
Date Completed: 03/15/89  
Priority Level: Not reported  
Operable Unit: SITEWIDE  
Primary Responsibility: Federal Enforcement  
Planning Status: Not reported  
Urgency Indicator: Not reported  
Action Anomaly: Not reported

For detailed financial records, contact EDR for a Site Report.:

Action Code: 002  
Action: CONSENT DECREE  
Date Started: / /  
Date Completed: 03/22/94  
Priority Level: Multi-Site-Subsequent Site



MAP FINDINGS  
FOCUS MAP 5

Map ID      Site      Database(s)      EPA ID Number

---

**CALUMET CONTAINER (Continued)**

**1000426222**

Operable Unit:            SITEWIDE  
Primary Responsibility:    Federal Enforcement  
Planning Status:         Not reported  
Urgency Indicator:       Not reported  
Action Anomaly:         Not reported

For detailed financial records, contact EDR for a Site Report.:

Action Code:             001  
Action:                    Notice Letters Issued  
Date Started:             / /  
Date Completed:         04/02/03  
Priority Level:            Not reported  
Operable Unit:            SITEWIDE  
Primary Responsibility:    Federal Enforcement  
Planning Status:         Not reported  
Urgency Indicator:       Not reported  
Action Anomaly:         Not reported

For detailed financial records, contact EDR for a Site Report.:

Action Code:             001  
Action:                    ISSUE REQUEST LETTERS (104E)  
Date Started:             / /  
Date Completed:         11/13/03  
Priority Level:            Not reported  
Operable Unit:            SITEWIDE  
Primary Responsibility:    Federal Enforcement  
Planning Status:         Not reported  
Urgency Indicator:       Not reported  
Action Anomaly:         Not reported

For detailed financial records, contact EDR for a Site Report.:

Action Code:             002  
Action:                    ISSUE REQUEST LETTERS (104E)  
Date Started:             / /  
Date Completed:         03/22/04  
Priority Level:            Not reported  
Operable Unit:            SITEWIDE  
Primary Responsibility:    Federal Enforcement  
Planning Status:         Not reported  
Urgency Indicator:       Not reported  
Action Anomaly:         Not reported

For detailed financial records, contact EDR for a Site Report.:

Action Code:             003  
Action:                    ISSUE REQUEST LETTERS (104E)  
Date Started:             / /  
Date Completed:         05/19/04  
Priority Level:            Not reported  
Operable Unit:            SITEWIDE  
Primary Responsibility:    Federal Enforcement  
Planning Status:         Not reported

MAP FINDINGS  
FOCUS MAP 5

Map ID      Site      Database(s)      EPA ID Number

---

**CALUMET CONTAINER (Continued)**

**1000426222**

Urgency Indicator:      Not reported  
Action Anomaly:      Not reported

For detailed financial records, contact EDR for a Site Report.:

Action Code:      004  
Action:      ISSUE REQUEST LETTERS (104E)  
Date Started:      / /  
Date Completed:      05/19/06  
Priority Level:      Not reported  
Operable Unit:      SITEWIDE  
Primary Responsibility:      Federal Enforcement  
Planning Status:      Not reported  
Urgency Indicator:      Not reported  
Action Anomaly:      Not reported

For detailed financial records, contact EDR for a Site Report.:

Action Code:      001  
Action:      ADMINISTRATIVE ORDER ON CONSENT  
Date Started:      / /  
Date Completed:      08/18/06  
Priority Level:      Not reported  
Operable Unit:      SITEWIDE  
Primary Responsibility:      Federal Enforcement  
Planning Status:      Not reported  
Urgency Indicator:      Not reported  
Action Anomaly:      Not reported

For detailed financial records, contact EDR for a Site Report.:

Action Code:      003  
Action:      REMOVAL  
Date Started:      09/28/05  
Date Completed:      09/28/06  
Priority Level:      Cleaned up  
Operable Unit:      SITEWIDE  
Primary Responsibility:      EPA Fund-Financed  
Planning Status:      Primary  
Urgency Indicator:      Time Critical  
Action Anomaly:      Not reported

For detailed financial records, contact EDR for a Site Report.:

Action Code:      001  
Action:      SITE REASSESSMENT  
Date Started:      05/26/04  
Date Completed:      03/08/07  
Priority Level:      Referred to Removal, no further Rmdl Asmt  
Operable Unit:      SITEWIDE  
Primary Responsibility:      State, Fund Financed  
Planning Status:      Not reported  
Urgency Indicator:      Not reported  
Action Anomaly:      Not reported

MAP FINDINGS  
FOCUS MAP 5

Map ID Site Database(s) EPA ID Number

---

**CALUMET CONTAINER (Continued)**

**1000426222**

For detailed financial records, contact EDR for a Site Report.:

Action Code: 001  
Action: ADMINISTRATIVE RECORDS  
Date Started: 11/13/90  
Date Completed: 09/28/09  
Priority Level: Admin Record Compiled for a Removal Event  
Operable Unit: SITEWIDE  
Primary Responsibility: EPA Fund-Financed  
Planning Status: Primary  
Urgency Indicator: Not reported  
Action Anomaly: Not reported

For detailed financial records, contact EDR for a Site Report.:

[Click this hyperlink](#) while viewing on your computer to access  
94 additional US CERCLIS Financial: record(s) in the EDR Site Report.

**RCRA-SQG:**

Date form received by agency: 02/12/2007  
Facility name: CALUMET CONTAINER  
Facility address: 136TH ST AND ST LINE  
HAMMOND, IN 46327  
EPA ID: IND980500193  
Mailing address: 77 W JACKSON BLVD  
CHICAGO, IL 60604  
Contact: VERNETA SIMON  
Contact address: USEPA 77 W JACKSON BLVD  
CHICAGO, IL 60604  
Contact country: US  
Contact telephone: Not reported  
Contact email: SIMON.VERNETA@EPA.GOV  
EPA Region: 05  
Land type: Private  
Classification: Small Small Quantity Generator  
Description: Handler: generates more than 100 and less than 1000 kg of hazardous waste during any calendar month and accumulates less than 6000 kg of hazardous waste at any time; or generates 100 kg or less of hazardous waste during any calendar month, and accumulates more than 1000 kg of hazardous waste at any time

**Owner/Operator Summary:**

Owner/operator name: MULTIPLE OWNERS  
Owner/operator address: UNKNOWN  
UNKNOWN, IN 11111  
Owner/operator country: US  
Owner/operator telephone: Not reported  
Legal status: Other  
Owner/Operator Type: Owner  
Owner/Op start date: 01/01/1900  
Owner/Op end date: Not reported  
  
Owner/operator name: MULTIPLE OWNERS  
Owner/operator address: UNKNOWN

MAP FINDINGS  
FOCUS MAP 5

Map ID      Site      Database(s)      EPA ID Number

---

**CALUMET CONTAINER (Continued)**

**1000426222**

UNKNOWN, IN 11111  
Owner/operator country: US  
Owner/operator telephone: Not reported  
Legal status: Other  
Owner/Operator Type: Operator  
Owner/Op start date: 01/01/1900  
Owner/Op end date: Not reported

Handler Activities Summary:

U.S. importer of hazardous waste: No  
Mixed waste (haz. and radioactive): No  
Recycler of hazardous waste: No  
Transporter of hazardous waste: No  
Treater, storer or disposer of HW: No  
Underground injection activity: No  
On-site burner exemption: No  
Furnace exemption: No  
Used oil fuel burner: No  
Used oil processor: No  
User oil refiner: No  
Used oil fuel marketer to burner: No  
Used oil Specification marketer: No  
Used oil transfer facility: No  
Used oil transporter: No

Historical Generators:

Date form received by agency: 02/08/2007  
Site name: CALUMET CONTAINER  
Classification: Small Quantity Generator

Date form received by agency: 01/12/2007  
Site name: CALUMET CONTAINER C/O US EPA REGION V  
Classification: Not a generator, verified

Date form received by agency: 01/16/2006  
Site name: CALUMET CONTAINER  
Classification: Large Quantity Generator

Date form received by agency: 10/24/2005  
Site name: CALUMET CONTAINER  
Classification: Large Quantity Generator

Date form received by agency: 10/18/2002  
Site name: CALUMET CONTAINER  
Classification: Not a generator, verified

Date form received by agency: 07/16/1984  
Site name: CALUMET CONTAINER  
Classification: Not a generator, verified

Violation Status: No violations found

Evaluation Action Summary:

Evaluation date: 02/28/2007  
Evaluation: COMPLIANCE EVALUATION INSPECTION ON-SITE  
Area of violation: Not reported

MAP FINDINGS  
FOCUS MAP 5

Map ID Site Database(s) EPA ID Number

---

**CALUMET CONTAINER (Continued)**

**1000426222**

Date achieved compliance: Not reported  
Evaluation lead agency: State

CONSENT:

EPA ID: IND980500193  
Site ID: Not reported  
Case Title: Not reported  
Court Num: Not reported  
District: Not reported  
Entered Date: Not reported

Full-text of the consent decree for this site issued by the United States District Court is available from EDR. Contact your EDR Account Executive.

IN MANIFEST:

Year: Not reported  
EPA ID: IND980500193  
Tons Generated: Not reported  
Tons Shipped OffSite: Not reported

Manifest Handler:

EPA Id #: IND980500193  
Generator Type: Not reported  
Generator Status: 7  
Transporter Type: Code no longer valid  
Transporter Status: Non Active  
TSD Type: Not reported  
TSD Status: Not reported  
Handler Mailing Address: 77 W JACKSON BLVD  
Handler Mailing City/State/Zip: CHICAGO, IL 60604  
Contact Name: VERNETA SIMON  
Contact Telephone: 312-353-9176  
Contact Type: Environmental Coordinator

Year: Not reported  
EPA ID: IND980500193  
Tons Generated: Not reported  
Tons Shipped OffSite: Not reported

Year: Not reported  
EPA ID: IND980500193  
Tons Generated: Not reported  
Tons Shipped OffSite: Not reported

PRP:

PRP name: A. O. SMITH CORPORATION  
ABBEY FINISHING COMPANY  
ADVANCE PROCESS SUPPLY CO.  
ALDEN & OTT PRINTING INKS COMPANY  
ALDEN & OTT PRINTING INKS COMPANY  
AM GENERAL CORPORATION  
AMERICAN - MARIETTA - KANKAKEE, IL  
AMERICAN CHEMICAL SERVICES, INC.  
AMERICAN DECAL & MANUFACTURING CO.  
AMERICAN HOME PRODUCTS CORP. (ECKO)  
AMERICAN WILBERT VAULT CORP.

MAP FINDINGS  
FOCUS MAP 5

Map ID	Site	Database(s)	EPA ID Number
--------	------	-------------	---------------

**CALUMET CONTAINER (Continued)**

**1000426222**

AMSTED INDUSTRIES  
ANDOVER, INC.  
APOLLO COLORS, INC  
ARMSTRONG WORLD INDUSTRIES, INC.  
ARVINMERITOR, INC.  
ASHLAND OIL, INC.  
ASHLAND, INC.  
ASHLAND, INC.  
AURORA WHOLESALE, INC  
AVENTIS BEHRING LLC  
AVERY DENNISON CORPORATION PERFORMANCE FILMS DIV.  
AVERY INTERNATIONAL CORP.  
BAGCRAFT CORP OF AMERICA  
BARRETT VARNISH CO.  
BAYER, INC.  
BEE CHEMICAL  
BEE CHEMICAL  
BELL PACKAGING  
BETHLEHEM STEEL CORPORATION  
BRENNTAG, INC.  
BRETTFORD MANUFACTURING, INC.  
BRETTFORD MANUFACTURING, INC.  
BUDD COMPANY  
CALUMET STEEL COMPANY  
CANOVER INDUSTRIES INC. KBC DIV. DISSOLVED  
CANOVER INDUSTRIES, INC  
CARGILL  
CARL GORR  
CATERPILLAR INC.  
CATERPILLAR INC.  
CATERPILLAR, INC.  
CBI HOLDINGS, INC.  
CENTRAL INK CORPORATION  
CENTRAL INK CORPORATION  
CHEMCENTRAL CORPORATION  
CHICAGO RAWHIDE AMERICAS  
CITY OF HAMMOND  
COATINGS AND CHEMICALS CORP. (DISSOLVED)  
CONAGRA FOODS, INC.  
CONSERVATION CHEMICAL COMPANY (DISSOLVED)  
CORL CORPORATION (DISSOLVED)  
CORONADO PAINT COMPANY  
CRAWFORD LABORATORIES, INC.  
CROWN CORK & SEAL COMPANY, INC.  
D. C. FRANCHE COMPANY, DISSOLVED  
DAUBERT CHEMICAL COMPANY, INC.  
DAVIES IMPERIAL COATINGS, INC.  
DAVIES IMPERIAL COATINGS, INC.  
DAVIES-IMPERIAL COATINGS, INC.

[Click this hyperlink](#) while viewing on your computer to access  
166 additional PRP: record(s) in the EDR Site Report.

MAP FINDINGS  
FOCUS MAP 5

Map ID	Site	Database(s)	EPA ID Number
--------	------	-------------	---------------

32	<b>STEEL CONTAINER CORP 3631 STATE LINE HAMMOND, IN 46327</b>	<b>RCRA NonGen / NLR IN MANIFEST</b>	<b>1000464014 IND016372294</b>
----	---	--	------------------------------------

RCRA NonGen / NLR:

Date form received by agency: 08/18/1980  
 Facility name: STEEL CONTAINER CORP  
 Facility address: 3631 STATE LINE  
 HAMMOND, IN 46327  
 EPA ID: IND016372294  
 Contact: JOHN JAGIELLAN  
 Contact address: 3631 STATE LINE  
 HAMMOND, IN 46327  
 Contact country: US  
 Contact telephone: (312) 375-3121  
 Contact email: Not reported  
 EPA Region: 05  
 Classification: Non-Generator  
 Description: Handler: Non-Generators do not presently generate hazardous waste

Owner/Operator Summary:

Owner/operator name: NAME NOT REPORTED  
 Owner/operator address: ADDRESS NOT REPORTED  
 CITY NOT REPORTED, AK 99998  
 Owner/operator country: Not reported  
 Owner/operator telephone: (312) 555-1212  
 Legal status: Private  
 Owner/Operator Type: Operator  
 Owner/Op start date: Not reported  
 Owner/Op end date: Not reported

Owner/operator name: NAME NOT REPORTED  
 Owner/operator address: ADDRESS NOT REPORTED  
 CITY NOT REPORTED, AK 99998  
 Owner/operator country: Not reported  
 Owner/operator telephone: (312) 555-1212  
 Legal status: Private  
 Owner/Operator Type: Owner  
 Owner/Op start date: Not reported  
 Owner/Op end date: Not reported

Handler Activities Summary:

U.S. importer of hazardous waste: No  
 Mixed waste (haz. and radioactive): No  
 Recycler of hazardous waste: No  
 Transporter of hazardous waste: No  
 Treater, storer or disposer of HW: No  
 Underground injection activity: No  
 On-site burner exemption: No  
 Furnace exemption: No  
 Used oil fuel burner: No  
 Used oil processor: No  
 User oil refiner: No  
 Used oil fuel marketer to burner: No  
 Used oil Specification marketer: No  
 Used oil transfer facility: No  
 Used oil transporter: No

MAP FINDINGS  
FOCUS MAP 5

Map ID	Site	Database(s)	EPA ID Number
--------	------	-------------	---------------

**STEEL CONTAINER CORP (Continued)**

**1000464014**

Hazardous Waste Summary:

Waste code: D000  
Waste name: Not Defined

Waste code: D001  
Waste name: IGNITABLE HAZARDOUS WASTES ARE THOSE WASTES WHICH HAVE A FLASHPOINT OF LESS THAN 140 DEGREES FAHRENHEIT AS DETERMINED BY A PENSKEY-MARTENS CLOSED CUP FLASH POINT TESTER. ANOTHER METHOD OF DETERMINING THE FLASH POINT OF A WASTE IS TO REVIEW THE MATERIAL SAFETY DATA SHEET, WHICH CAN BE OBTAINED FROM THE MANUFACTURER OR DISTRIBUTOR OF THE MATERIAL. LACQUER THINNER IS AN EXAMPLE OF A COMMONLY USED SOLVENT WHICH WOULD BE CONSIDERED AS IGNITABLE HAZARDOUS WASTE.

Waste code: D002  
Waste name: A WASTE WHICH HAS A PH OF LESS THAN 2 OR GREATER THAN 12.5 IS CONSIDERED TO BE A CORROSIVE HAZARDOUS WASTE. SODIUM HYDROXIDE, A CAUSTIC SOLUTION WITH A HIGH PH, IS OFTEN USED BY INDUSTRIES TO CLEAN OR DEGREASE PARTS. HYDROCHLORIC ACID, A SOLUTION WITH A LOW PH, IS USED BY MANY INDUSTRIES TO CLEAN METAL PARTS PRIOR TO PAINTING. WHEN THESE CAUSTIC OR ACID SOLUTIONS BECOME CONTAMINATED AND MUST BE DISPOSED, THE WASTE WOULD BE A CORROSIVE HAZARDOUS WASTE.

Waste code: D003  
Waste name: A MATERIAL IS CONSIDERED TO BE A REACTIVE HAZARDOUS WASTE IF IT IS NORMALLY UNSTABLE, REACTS VIOLENTLY WITH WATER, GENERATES TOXIC GASES WHEN EXPOSED TO WATER OR CORROSIVE MATERIALS, OR IF IT IS CAPABLE OF DETONATION OR EXPLOSION WHEN EXPOSED TO HEAT OR A FLAME. ONE EXAMPLE OF SUCH WASTE WOULD BY WASTE GUNPOWDER.

Waste code: K049  
Waste name: SLOP OIL EMULSION SOLIDS FROM THE PETROLEUM REFINING INDUSTRY

Waste code: K050  
Waste name: HEAT EXCHANGER BUNDLE CLEANING SLUDGE FROM THE PETROLEUM REFINING INDUSTRY

Waste code: P056  
Waste name: FLUORINE

Waste code: P073  
Waste name: NICKEL CARBONYL

Waste code: U002  
Waste name: ACETONE (I)

Waste code: U007  
Waste name: ACRYLAMIDE

Waste code: U019  
Waste name: BENZENE (I,T)

Waste code: U021  
Waste name: BENZIDINE

Waste code: U031  
Waste name: 1-BUTANOL (I)



MAP FINDINGS  
FOCUS MAP 5

Map ID	Site	Database(s)	EPA ID Number
--------	------	-------------	---------------

**STEEL CONTAINER CORP (Continued)**

**1000464014**

Waste code:	U032
Waste name:	CALCIUM CHROMATE
Waste code:	U050
Waste name:	CHRYSENE
Waste code:	U051
Waste name:	CREOSOTE
Waste code:	U069
Waste name:	1,2-BENZENEDICARBOXYLIC ACID, DIBUTYL ESTER
Waste code:	U112
Waste name:	ACETIC ACID ETHYL ESTER (I)
Waste code:	U113
Waste name:	ETHYL ACRYLATE (I)
Waste code:	U135
Waste name:	HYDROGEN SULFIDE
Waste code:	U142
Waste name:	KEPONE
Waste code:	U146
Waste name:	LEAD, BIS(ACETATO-O)TETRAHYDROXYTRI-

Violation Status: No violations found

**IN MANIFEST:**

Year:	Not reported
EPA ID:	IND016372294
Tons Generated:	Not reported
Tons Shipped OffSite:	Not reported

**Manifest Handler:**

EPA Id #:	IND016372294
Generator Type:	Not reported
Generator Status:	Dead Mail, mail was returned
Transporter Type:	Code no longer valid
Transporter Status:	Non Active
TSD Type:	Not reported
TSD Status:	Not reported
Handler Mailing Address:	4647 HOHMAN AVE
Handler Mailing City/State/Zip:	HAMMOND, IN 46327
Contact Name:	JOHN JAGIELLA
Contact Telephone:	Not reported
Contact Type:	Environmental Coordinator

Year:	Not reported
EPA ID:	IND016372294
Tons Generated:	Not reported
Tons Shipped OffSite:	Not reported

Year:	Not reported
EPA ID:	IND016372294
Tons Generated:	Not reported

MAP FINDINGS  
FOCUS MAP 5

Map ID	Site	Database(s)	EPA ID Number
	<b>STEEL CONTAINER CORP (Continued)</b>		<b>1000464014</b>
	Tons Shipped OffSite: Not reported		
<b>33</b>	<b>H &amp; H AUTO SERVICE</b> <b>4406 HOHMAN AVE</b> <b>HAMMOND, IN 46327</b>	<b>IN LUST</b>	<b>U003209306</b> <b>N/A</b>
	LUST:		
	Facility ID: 19363		
	Incident Number: 199103522		
	Affected Area: Soil		
	Description: Active		
	Priority: Medium		
	Facility ID: 19363		
	Incident Number: 199103522		
	Affected Area: Groundwater		
	Description: Active		
	Priority: Medium		
<b>34</b>	<b>RIDGEWAY IV</b> <b>21 GOSTLIN ST</b> <b>HAMMOND, IN 46327</b>	<b>IN UST</b>	<b>U003294695</b> <b>N/A</b>
	UST:		
	Facility ID: 22606		
	Owner Id: 147		
	Company Name: Ridgeway Petroleum Inc		
	Mailing Address: 2701 Bernice Rd		
	Mailing Address 2: Not reported		
	Mailing City, St, Zip: Lansing, IL 60438		
	Tank Number: 1		
	<b>Tank Status: Currently in use</b>		
	Install Date: 09/04/1997		
	Tank Capacity: 12000		
	Substance Desc: Gasoline		
	Tank Number: 2		
	<b>Tank Status: Currently in use</b>		
	Install Date: 09/04/1997		
	Tank Capacity: 12000		
	Substance Desc: Gasoline		
	Tank Number: 3		
	<b>Tank Status: Currently in use</b>		
	Install Date: 09/04/1997		
	Tank Capacity: 12000		
	Substance Desc: Gasoline		

MAP FINDINGS  
FOCUS MAP 5

Map ID	Site	Database(s)	EPA ID Number
34	<b>25 GOSTLIN ST HAMMOND, IN 46327</b>  EDR Historical Auto Stations: Name: OSI AUTOMOTIVE Year: 2012 Address: 25 GOSTLIN ST	EDR US Hist Auto Stat	1015361865 N/A
34	<b>OSTROMS SERVICES INC 25 GOSTLIN ST HAMMOND, IN 46327</b>  LUST: Facility ID: 12207 Incident Number: 200701060 Affected Area: Soil Description: NFA-Conditional Closure Priority: Low  Facility ID: 12207 Incident Number: 199707529 Affected Area: Soil Description: NFA-Conditional Closure Priority: Medium  Facility ID: 12207 Incident Number: 199707529 Affected Area: Groundwater Description: NFA-Conditional Closure Priority: Medium  UST: Facility ID: 12207 Owner Id: 4519 Company Name: Carl L Ostrom Mailing Address: 4309 Dearborn Mailing Address 2: Not reported Mailing City, St, Zip: Hammond, IN 46327  Tank Number: 1 <b>Tank Status: Permanently Out of Service</b> Install Date: 01/01/1945 Tank Capacity: 1000 Substance Desc: Gasoline  Tank Number: 10 <b>Tank Status: Unregulated</b> Install Date: 01/01/1940 Tank Capacity: 1000 Substance Desc: Other  Tank Number: 11 <b>Tank Status: Permanently Out of Service</b> Install Date: 01/01/1980 Tank Capacity: 8000 Substance Desc: Other	IN LUST IN UST IN AUL	U000191507 N/A

MAP FINDINGS  
FOCUS MAP 5

Map ID      Site      Database(s)      EPA ID Number

---

**OSTROMS SERVICES INC (Continued)**

**U000191507**

Tank Number: 12  
**Tank Status:** **Permanently Out of Service**  
Install Date: 01/01/1980  
Tank Capacity: 8000  
Substance Desc: Kerosene

Tank Number: 2  
**Tank Status:** **Permanently Out of Service**  
Install Date: 01/01/1945  
Tank Capacity: 500  
Substance Desc: Gasoline

Tank Number: 3  
**Tank Status:** **Permanently Out of Service**  
Install Date: 01/01/1960  
Tank Capacity: 275  
Substance Desc: Other

Tank Number: 4  
**Tank Status:** **Permanently Out of Service**  
Install Date: 01/01/1960  
Tank Capacity: 275  
Substance Desc: Other

Tank Number: 5  
**Tank Status:** **Permanently Out of Service**  
Install Date: 01/01/1960  
Tank Capacity: 3000  
Substance Desc: Gasoline

Tank Number: 6  
**Tank Status:** **Permanently Out of Service**  
Install Date: 01/01/1960  
Tank Capacity: 3000  
Substance Desc: Gasoline

Tank Number: 7  
**Tank Status:** **Permanently Out of Service**  
Install Date: 01/01/1940  
Tank Capacity: 4000  
Substance Desc: Gasoline

Tank Number: 8  
**Tank Status:** **Unregulated**  
Install Date: 01/01/1940  
Tank Capacity: 275  
Substance Desc: Other

Tank Number: 9

MAP FINDINGS  
 FOCUS MAP 5

Map ID Site Database(s) EPA ID Number

**OSTROMS SERVICES INC (Continued)**

**U000191507**

**Tank Status:** Unregulated  
 Install Date: 01/01/1940  
 Tank Capacity: 500  
 Substance Desc: Other

**AUL:**

IC TYPE: Environmental Restrictive Covenant  
 Facility Id: 12207  
 Program Area: LUST  
 Affected Media: Ground Water  
 Date Ic Recorded: 08/08/2013  
 Description: Not reported  
 Control Method A: AUL - Ground Water Use Restriction  
 Coverage A: Entire Property  
 Chemicals Of Concern A: Petroleum (Includes BTEX and MTBE)  
 Comments A: Not reported  
 Control Method B: AUL - Residential Use Restriction  
 Coverage B: Entire Property  
 Chemicals Of Concern B: Petroleum (Includes BTEX and MTBE)  
 Comments B: Not reported  
 Control Method C: Not reported  
 Coverage C: Not reported  
 Chemicals Of Concern C: Not reported  
 Comments C: Not reported  
 Control Method D: Not reported  
 Coverage D: Not reported  
 Chemicals Of Concern D: Not reported  
 Comments D: Not reported  
 Control Method E: Not reported  
 Coverage E: Not reported  
 Chemicals Of Concern E: Not reported  
 Comments E: Not reported  
 Control Method F: Not reported  
 Coverage F: Not reported  
 Chemicals Of Concern F: Not reported  
 Comments F: Not reported  
 Control Method G: Not reported  
 Coverage G: Not reported  
 Chemicals Of Concern G: Not reported  
 Comments G: Not reported  
 Control Method H: Not reported  
 Coverage H: Not reported  
 Chemicals Of Concern H: Not reported  
 Comments H: Not reported  
 Control Method I: Not reported  
 Coverage I: Not reported  
 Chemicals Of Concern I: Not reported  
 Comments I: Not reported

MAP FINDINGS  
FOCUS MAP 5

Map ID	Site	Database(s)	EPA ID Number
--------	------	-------------	---------------

35	<b>POLISH ARMY VETERANS ASSOCIATION 241-243 GOSTLIN ST HAMMOND, IN 46327</b>	<b>IN AUL IN BROWNFIELDS</b>	<b>S105702655 N/A</b>
----	--	----------------------------------	---------------------------

AUL:

IC TYPE:	Other
Facility Id:	4020011
Program Area:	BF
Affected Media:	SubSurface Soil; Ground Water
Date Ic Recorded:	01/03/2003
Description:	Not reported
Control Method A:	AUL - Ground Water Use Restriction
Coverage A:	Entire Property
Chemicals Of Concern A:	VOC - Volatile Organic Compounds
Comments A:	Not reported
Control Method B:	AUL - Residential Use Restriction
Coverage B:	Entire Property
Chemicals Of Concern B:	VOC - Volatile Organic Compounds
Comments B:	Not reported
Control Method C:	EC - Paved or Concrete Cap
Coverage C:	Portion of property
Chemicals Of Concern C:	VOC - Volatile Organic Compounds
Comments C:	Not reported
Control Method D:	Not reported
Coverage D:	Not reported
Chemicals Of Concern D:	Not reported
Comments D:	Not reported
Control Method E:	Not reported
Coverage E:	Not reported
Chemicals Of Concern E:	Not reported
Comments E:	Not reported
Control Method F:	Not reported
Coverage F:	Not reported
Chemicals Of Concern F:	Not reported
Comments F:	Not reported
Control Method G:	Not reported
Coverage G:	Not reported
Chemicals Of Concern G:	Not reported
Comments G:	Not reported
Control Method H:	Not reported
Coverage H:	Not reported
Chemicals Of Concern H:	Not reported
Comments H:	Not reported
Control Method I:	Not reported
Coverage I:	Not reported
Chemicals Of Concern I:	Not reported
Comments I:	Not reported

IN BROWNFIELD:

Facility ID:	4020011
Project Manager:	Daniel Chesterson
AI Id:	22717

MAP FINDINGS  
FOCUS MAP 5

Map ID	Site	Database(s)	EPA ID Number
35	<b>POLISH ARMY VETERANS ASSOCIATION #1 241-243 GOSTLIN STREET HAMMOND, IN 46327</b>	<b>US BROWNFIELDS</b>	<b>1009310572 N/A</b>
	<p>US BROWNFIELDS:</p> <p>Recipient name: R5 Brownfields TBA (previously Superfund TBA)</p> <p>Grant type: TBA</p> <p>Property name: POLISH ARMY VETERANS ASSOCIATION #1</p> <p>Property #: Not reported</p> <p>Parcel size: Not reported</p> <p>Property Description: Not reported</p> <p>Latitude: 41.6317</p> <p>Longitude: -87.5189</p> <p>HCM label: Not reported</p> <p>Map scale: Not reported</p> <p>Point of reference: Not reported</p> <p>Datum: Not reported</p> <p>ACRES property ID: 10715</p> <p>Start date: Not reported</p> <p>Completed date: Not reported</p> <p>Acres cleaned up: Not reported</p> <p>Cleanup funding: Not reported</p> <p>Cleanup funding source: Not reported</p> <p>Assessment funding: 1</p> <p>Assessment funding source: US EPA - TBA Funding</p> <p>Redevelopment funding: Not reported</p> <p>Redev. funding source: Not reported</p> <p>Redev. funding entity name: Not reported</p> <p>Redevelopment start date: Not reported</p> <p>Assessment funding entity: EPA</p> <p>Cleanup funding entity: Not reported</p> <p>Grant type: H</p> <p>Accomplishment type: Phase II Environmental Assessment</p> <p>Accomplishment count: 1</p> <p>Cooperative agreement #: n/a</p> <p>Ownership entity: Not reported</p> <p>Current owner: Not reported</p> <p>Did owner change: Not reported</p> <p>Cleanup required: Not reported</p> <p>Video available: Not reported</p> <p>Photo available: Not reported</p> <p>Institutional controls required: Not reported</p> <p>IC Category proprietary controls: Not reported</p> <p>IC cat. info. devices: Not reported</p> <p>IC cat. gov. controls: Not reported</p> <p>IC cat. enforcement permit tools: Not reported</p> <p>IC in place date: Not reported</p> <p>IC in place: Unknown</p> <p>State/tribal program date: Not reported</p> <p>State/tribal program ID: Not reported</p> <p>State/tribal NFA date: Not reported</p> <p>Air contaminated: Not reported</p> <p>Air cleaned: Not reported</p> <p>Asbestos found: Not reported</p> <p>Asbestos cleaned: Not reported</p> <p>Controlled substance found: Not reported</p> <p>Controlled substance cleaned: Not reported</p> <p>Drinking water affected: Not reported</p> <p>Drinking water cleaned: Not reported</p>		

MAP FINDINGS  
FOCUS MAP 5

Map ID      Site      Database(s)      EPA ID Number

---

**POLISH ARMY VETERANS ASSOCIATION #1 (Continued)**

**1009310572**

Groundwater affected:	Not reported
Groundwater cleaned:	Not reported
Lead contaminant found:	Not reported
Lead cleaned up:	Not reported
No media affected:	Not reported
Unknown media affected:	Not reported
Other cleaned up:	Not reported
Other metals found:	Not reported
Other metals cleaned:	Not reported
Other contaminants found:	Not reported
Other contams found description:	Not reported
PAHs found:	Not reported
PAHs cleaned up:	Not reported
PCBs found:	Not reported
PCBs cleaned up:	Not reported
Petro products found:	Not reported
Petro products cleaned:	Not reported
Sediments found:	Not reported
Sediments cleaned:	Not reported
Soil affected:	Not reported
Soil cleaned up:	Not reported
Surface water cleaned:	Not reported
VOCs found:	Not reported
VOCs cleaned:	Not reported
Cleanup other description:	Not reported
Num. of cleanup and re-dev. jobs:	Not reported
Past use greenspace acreage:	Not reported
Past use residential acreage:	Not reported
Past use commercial acreage:	Not reported
Past use industrial acreage:	Not reported
Future use greenspace acreage:	Not reported
Future use residential acreage:	Not reported
Future use commercial acreage:	Not reported
Future use industrial acreage:	Not reported
Greenspace acreage and type:	Not reported
Superfund Fed. landowner flag:	Not reported
Arsenic cleaned up:	Not reported
Cadmium cleaned up:	Not reported
Chromium cleaned up:	Not reported
Copper cleaned up:	Not reported
Iron cleaned up:	Not reported
mercury cleaned up:	Not reported
nickel cleaned up:	Not reported
No clean up:	Not reported
Pesticides cleaned up:	Not reported
Selenium cleaned up:	Not reported
SVOCs cleaned up:	Not reported
Unknown clean up:	Not reported
Arsenic contaminant found:	Not reported
Cadmium contaminant found:	Not reported
Chromium contaminant found:	Not reported
Copper contaminant found:	Not reported
Iron contaminant found:	Not reported
Mercury contaminant found:	Not reported
Nickel contaminant found:	Not reported
No contaminant found:	Not reported
Pesticides contaminant found:	Not reported



MAP FINDINGS  
FOCUS MAP 5

Map ID	Site	Database(s)	EPA ID Number
--------	------	-------------	---------------

**POLISH ARMY VETERANS ASSOCIATION #1 (Continued)**

**1009310572**

Selenium contaminant found:	Not reported
SVOCs contaminant found:	Not reported
Unknown contaminant found:	Not reported
Future Use: Multistory	Not reported
Media affected Bluiding Material:	Not reported
Media affected indoor air:	Not reported
Building material media cleaned up:	Not reported
Indoor air media cleaned up:	Not reported
Unknown media cleaned up:	Not reported
Past Use: Multistory	Not reported

**35 POLISH ARMY VETERANS ASSOCIATION #2  
242 GOSTLIN STREET  
HAMMOND, IN 46327**

**US BROWNFIELDS 1009310573  
N/A**

US BROWNFIELDS:

Recipient name:	R5 Brownfields TBA (previously Superfund TBA)
Grant type:	TBA
Property name:	POLISH ARMY VETERANS ASSOCIATION #2
Property #:	Not reported
Parcel size:	Not reported
Property Description:	Not reported
Latitude:	41.6317
Longitude:	-87.5189
HCM label:	Not reported
Map scale:	Not reported
Point of reference:	Not reported
Datum:	Not reported
ACRES property ID:	10716
Start date:	Not reported
Completed date:	Not reported
Acres cleaned up:	Not reported
Cleanup funding:	Not reported
Cleanup funding source:	Not reported
Assessment funding:	1
Assessment funding source:	US EPA - TBA Funding
Redevelopment funding:	Not reported
Redev. funding source:	Not reported
Redev. funding entity name:	Not reported
Redevelopment start date:	Not reported
Assessment funding entity:	EPA
Cleanup funding entity:	Not reported
Grant type:	H
Accomplishment type:	Phase II Environmental Assessment
Accomplishment count:	1
Cooperative agreement #:	n/a
Ownership entity:	Not reported
Current owner:	Not reported
Did owner change:	Not reported
Cleanup required:	Not reported
Video available:	Not reported
Photo available:	Not reported
Institutional controls required:	Not reported
IC Category proprietary controls:	Not reported
IC cat. info. devices:	Not reported
IC cat. gov. controls:	Not reported
IC cat. enforcement permit tools:	Not reported
IC in place date:	Not reported

MAP FINDINGS  
 FOCUS MAP 5

Map ID      Site      Database(s)      EPA ID Number

---

**POLISH ARMY VETERANS ASSOCIATION #2 (Continued)**

**1009310573**

IC in place:	Unknown
State/tribal program date:	Not reported
State/tribal program ID:	Not reported
State/tribal NFA date:	Not reported
Air contaminated:	Not reported
Air cleaned:	Not reported
Asbestos found:	Not reported
Asbestos cleaned:	Not reported
Controlled substance found:	Not reported
Controlled substance cleaned:	Not reported
Drinking water affected:	Not reported
Drinking water cleaned:	Not reported
Groundwater affected:	Not reported
Groundwater cleaned:	Not reported
Lead contaminant found:	Not reported
Lead cleaned up:	Not reported
No media affected:	Not reported
Unknown media affected:	Not reported
Other cleaned up:	Not reported
Other metals found:	Not reported
Other metals cleaned:	Not reported
Other contaminants found:	Not reported
Other contams found description:	Not reported
PAHs found:	Not reported
PAHs cleaned up:	Not reported
PCBs found:	Not reported
PCBs cleaned up:	Not reported
Petro products found:	Not reported
Petro products cleaned:	Not reported
Sediments found:	Not reported
Sediments cleaned:	Not reported
Soil affected:	Not reported
Soil cleaned up:	Not reported
Surface water cleaned:	Not reported
VOCs found:	Not reported
VOCs cleaned:	Not reported
Cleanup other description:	Not reported
Num. of cleanup and re-dev. jobs:	Not reported
Past use greenspace acreage:	Not reported
Past use residential acreage:	Not reported
Past use commercial acreage:	Not reported
Past use industrial acreage:	Not reported
Future use greenspace acreage:	Not reported
Future use residential acreage:	Not reported
Future use commercial acreage:	Not reported
Future use industrial acreage:	Not reported
Greenspace acreage and type:	Not reported
Superfund Fed. landowner flag:	Not reported
Arsenic cleaned up:	Not reported
Cadmium cleaned up:	Not reported
Chromium cleaned up:	Not reported
Copper cleaned up:	Not reported
Iron cleaned up:	Not reported
mercury cleaned up:	Not reported
nickel cleaned up:	Not reported
No clean up:	Not reported
Pesticides cleaned up:	Not reported

MAP FINDINGS  
FOCUS MAP 5

Map ID Site Database(s) EPA ID Number

**POLISH ARMY VETERANS ASSOCIATION #2 (Continued)**

**1009310573**

Selenium cleaned up: Not reported  
 SVOCs cleaned up: Not reported  
 Unknown clean up: Not reported  
 Arsenic contaminant found: Not reported  
 Cadmium contaminant found: Not reported  
 Chromium contaminant found: Not reported  
 Copper contaminant found: Not reported  
 Iron contaminant found: Not reported  
 Mercury contaminant found: Not reported  
 Nickel contaminant found: Not reported  
 No contaminant found: Not reported  
 Pesticides contaminant found: Not reported  
 Selenium contaminant found: Not reported  
 SVOCs contaminant found: Not reported  
 Unknown contaminant found: Not reported  
 Future Use: Multistory Not reported  
 Media affected Bluiding Material: Not reported  
 Media affected indoor air: Not reported  
 Building material media cleaned up: Not reported  
 Indoor air media cleaned up: Not reported  
 Unknown media cleaned up: Not reported  
 Past Use: Multistory Not reported

36

**SHELL OIL CO**  
**14459 S TORRENCE AVE**  
**BURNHAM, IL 60633**

**RCRA-SQG 1000614903**  
**FINDS ILD984852186**

RCRA-SQG:

Date form received by agency: 02/24/1992  
 Facility name: SHELL OIL CO  
 Facility address: 14459 S TORRENCE AVE  
 BURNHAM, IL 60633  
 EPA ID: ILD984852186  
 Mailing address: 1415 W 22ND ST  
 OAK BROOK, IL 60522  
 Contact: EDWARD FEELY  
 Contact address: 1415 W 22ND ST  
 OAK BROOK, IL 60522  
 Contact country: US  
 Contact telephone: (708) 572-5727  
 Contact email: Not reported  
 EPA Region: 05  
 Classification: Small Small Quantity Generator  
 Description: Handler: generates more than 100 and less than 1000 kg of hazardous waste during any calendar month and accumulates less than 6000 kg of hazardous waste at any time; or generates 100 kg or less of hazardous waste during any calendar month, and accumulates more than 1000 kg of hazardous waste at any time

Owner/Operator Summary:

Owner/operator name: SHELL OIL CO  
 Owner/operator address: 1415 W 22ND ST  
 OAK BROOK, IL 60522  
 Owner/operator country: Not reported  
 Owner/operator telephone: (708) 572-5727  
 Legal status: Private  
 Owner/Operator Type: Owner

MAP FINDINGS  
FOCUS MAP 5

Map ID      Site      Database(s)      EPA ID Number

---

**SHELL OIL CO (Continued)**

**1000614903**

Owner/Op start date:      Not reported  
Owner/Op end date:      Not reported

Handler Activities Summary:

U.S. importer of hazardous waste:      No  
Mixed waste (haz. and radioactive):      No  
Recycler of hazardous waste:      No  
Transporter of hazardous waste:      No  
Treater, storer or disposer of HW:      No  
Underground injection activity:      No  
On-site burner exemption:      No  
Furnace exemption:      No  
Used oil fuel burner:      No  
Used oil processor:      No  
Used oil refiner:      No  
Used oil fuel marketer to burner:      No  
Used oil Specification marketer:      No  
Used oil transfer facility:      No  
Used oil transporter:      No

Hazardous Waste Summary:

Waste code:      D000  
Waste name:      Not Defined

Waste code:      D001  
Waste name:      IGNITABLE HAZARDOUS WASTES ARE THOSE WASTES WHICH HAVE A FLASHPOINT OF LESS THAN 140 DEGREES FAHRENHEIT AS DETERMINED BY A PENSKEY-MARTENS CLOSED CUP FLASH POINT TESTER. ANOTHER METHOD OF DETERMINING THE FLASH POINT OF A WASTE IS TO REVIEW THE MATERIAL SAFETY DATA SHEET, WHICH CAN BE OBTAINED FROM THE MANUFACTURER OR DISTRIBUTOR OF THE MATERIAL. LACQUER THINNER IS AN EXAMPLE OF A COMMONLY USED SOLVENT WHICH WOULD BE CONSIDERED AS IGNITABLE HAZARDOUS WASTE.

Waste code:      D008  
Waste name:      LEAD

Waste code:      D018  
Waste name:      BENZENE

Violation Status:      No violations found

FINDS:

Registry ID:      110005906519

Environmental Interest/Information System

RCRAInfo is a national information system that supports the Resource Conservation and Recovery Act (RCRA) program through the tracking of events and activities related to facilities that generate, transport, and treat, store, or dispose of hazardous waste. RCRAInfo allows RCRA program staff to track the notification, permit, compliance, and corrective action activities required under RCRA.

MAP FINDINGS  
FOCUS MAP 5

Map ID	Site	Database(s)	EPA ID Number
36	<b>SHELL STATION 1107-01 14459 S TORRENCE BURNHAM, IL 60633</b>	<b>IL UST</b>	<b>U001133526 N/A</b>
	<p>UST:</p> <p>Facility ID: 2006996 Facility Status: CLOSED <b>Facility Type: GOLF COURSE</b> Owner Id: U0013849 Owner Name: Shell Oil Products Owner Address: P.O. Box 2099 Two Shell Plaza Owner City,St,Zip: Houston, TX 77252</p> <p>Tank Number: 1 <b>Tank Status: Removed</b> Tank Capacity: 9520 Tank Substance: Gasoline Last Used Date: Not reported OSFM First Notify Date: 4/25/1986 Red Tag Issue Date: Not reported Install Date: Not reported <b>Green Tag Decal: Not reported</b> <b>Green Tag Issue Date: Not reported</b> <b>Green Tag Expire Date: Not reported</b> <b>Self Service Permit Inspection Date: Not reported</b> <b>Self Service Permit Expire Date: Not reported</b> Fee Due: \$0.00</p> <p>Tank Number: 2 <b>Tank Status: Removed</b> Tank Capacity: 9520 Tank Substance: Gasoline Last Used Date: Not reported OSFM First Notify Date: 4/25/1986 Red Tag Issue Date: Not reported Install Date: Not reported <b>Green Tag Decal: Not reported</b> <b>Green Tag Issue Date: Not reported</b> <b>Green Tag Expire Date: Not reported</b> <b>Self Service Permit Inspection Date: Not reported</b> <b>Self Service Permit Expire Date: Not reported</b> Fee Due: \$0.00</p> <p>Tank Number: 3 <b>Tank Status: Removed</b> Tank Capacity: 7734 Tank Substance: Gasoline Last Used Date: Not reported OSFM First Notify Date: 4/25/1986 Red Tag Issue Date: Not reported Install Date: Not reported <b>Green Tag Decal: Not reported</b> <b>Green Tag Issue Date: Not reported</b> <b>Green Tag Expire Date: Not reported</b> <b>Self Service Permit Inspection Date: Not reported</b> <b>Self Service Permit Expire Date: Not reported</b> Fee Due: \$0.00</p>		

MAP FINDINGS  
FOCUS MAP 5

Map ID Site Database(s) EPA ID Number

**SHELL STATION 1107-01 (Continued)**

**U001133526**

Tank Number: 4  
**Tank Status:** **Removed**  
 Tank Capacity: 1000  
 Tank Substance: Used Oil  
 Last Used Date: Not reported  
 OSFM First Notify Date: 4/25/1986  
 Red Tag Issue Date: Not reported  
 Install Date: Not reported  
**Green Tag Decal:** **Not reported**  
**Green Tag Issue Date:** **Not reported**  
**Green Tag Expire Date:** **Not reported**  
**Self Service Permit Inspection Date:** **Not reported**  
**Self Service Permit Expire Date:** **Not reported**  
 Fee Due: \$0.00

Tank Number: 5  
**Tank Status:** **Removed**  
 Tank Capacity: 1000  
 Tank Substance: Heating Oil  
 Last Used Date: 12/1/1989  
 OSFM First Notify Date: 11/13/1991  
 Red Tag Issue Date: Not reported  
 Install Date: 1/1/1970  
**Green Tag Decal:** **Not reported**  
**Green Tag Issue Date:** **Not reported**  
**Green Tag Expire Date:** **Not reported**  
**Self Service Permit Inspection Date:** **Not reported**  
**Self Service Permit Expire Date:** **Not reported**  
 Fee Due: \$0.00

Tank Number: 6  
**Tank Status:** **Not Installed**  
 Tank Capacity: 12000  
 Tank Substance: Gasoline  
 Last Used Date: Not reported  
 OSFM First Notify Date: Not reported  
 Red Tag Issue Date: Not reported  
 Install Date: Not reported  
**Green Tag Decal:** **Not reported**  
**Green Tag Issue Date:** **Not reported**  
**Green Tag Expire Date:** **Not reported**  
**Self Service Permit Inspection Date:** **Not reported**  
**Self Service Permit Expire Date:** **Not reported**  
 Fee Due: Not reported

Tank Number: 7  
**Tank Status:** **Not Installed**  
 Tank Capacity: 8000  
 Tank Substance: Gasoline  
 Last Used Date: Not reported  
 OSFM First Notify Date: Not reported  
 Red Tag Issue Date: Not reported  
 Install Date: Not reported  
**Green Tag Decal:** **Not reported**

MAP FINDINGS  
FOCUS MAP 5

Map ID	Site	Database(s)	EPA ID Number
	<b>SHELL STATION 1107-01 (Continued)</b>		<b>U001133526</b>
	<b>Green Tag Issue Date:</b> Not reported <b>Green Tag Expire Date:</b> Not reported <b>Self Service Permit Inspection Date:</b> Not reported <b>Self Service Permit Expire Date:</b> Not reported Fee Due: Not reported		
<b>37</b>	<b>CLARK STORE #1589</b> <b>403 GOSTLIN ST</b> <b>HAMMOND, IN 46327</b>	<b>IN LUST</b> <b>IN UST</b> <b>IN AUL</b>	<b>U001077533</b> <b>N/A</b>
	<b>LUST:</b> Facility ID: 2884 Incident Number: 199310508 Affected Area: Soil Description: NFA-Conditional Closure Priority: Medium  Facility ID: 2884 Incident Number: 199310508 Affected Area: MTBE Description: NFA-Conditional Closure Priority: Medium  Facility ID: 2884 Incident Number: 199310508 Affected Area: Groundwater Description: NFA-Conditional Closure Priority: Medium		
	<b>UST:</b> Facility ID: 2884 Owner Id: 20668 Company Name: Selex LLC Mailing Address: 3327 W Howard Mailing Address 2: Not reported Mailing City,St,Zip: Skokie, IL 60076  Tank Number: 1 <b>Tank Status:</b> <b>Permanently Out of Service</b> Install Date: Not reported Tank Capacity: 4000 Substance Desc: Gasoline  Tank Number: 2 <b>Tank Status:</b> <b>Permanently Out of Service</b> Install Date: Not reported Tank Capacity: 4000 Substance Desc: Gasoline  Tank Number: 3 <b>Tank Status:</b> <b>Permanently Out of Service</b> Install Date: Not reported Tank Capacity: 4000 Substance Desc: Gasoline		

MAP FINDINGS  
FOCUS MAP 5

Map ID Site Database(s) EPA ID Number

**CLARK STORE #1589 (Continued)**

**U001077533**

Tank Number: 4  
**Tank Status:** **Permanently Out of Service**  
 Install Date: Not reported  
 Tank Capacity: 4000  
 Substance Desc: Gasoline

Tank Number: 5  
**Tank Status:** **Currently in use**  
 Install Date: 10/05/1993  
 Tank Capacity: 12000  
 Substance Desc: Gasoline

Tank Number: 6  
**Tank Status:** **Currently in use**  
 Install Date: 10/05/1993  
 Tank Capacity: 12000  
 Substance Desc: Gasoline

**AUL:**

IC TYPE: Environmental Restrictive Covenant  
 Facility Id: 2884  
 Program Area: LUST  
 Affected Media: SubSurface Soil; Ground Water  
 Date Ic Recorded: 09/19/2012  
 Description: Not reported  
 Control Method A: AUL - Ground Water Use Restriction  
 Coverage A: Entire Property  
 Chemicals Of Concern A: Petroleum (Includes BTEX and MTBE)  
 Comments A: Not reported  
 Control Method B: AUL - Other Restriction (Specify)  
 Coverage B: Entire Property  
 Chemicals Of Concern B: Petroleum (Includes BTEX and MTBE)  
 Comments B: Excavated soil shall not be placed on the surface or elsewhere on the Real Estate.  
 Control Method C: AUL - Residential Use Restriction  
 Coverage C: Entire Property  
 Chemicals Of Concern C: Petroleum (Includes BTEX and MTBE)  
 Comments C: Not reported  
 Control Method D: Not reported  
 Coverage D: Not reported  
 Chemicals Of Concern D: Not reported  
 Comments D: Not reported  
 Control Method E: Not reported  
 Coverage E: Not reported  
 Chemicals Of Concern E: Not reported  
 Comments E: Not reported  
 Control Method F: Not reported  
 Coverage F: Not reported  
 Chemicals Of Concern F: Not reported  
 Comments F: Not reported  
 Control Method G: Not reported  
 Coverage G: Not reported  
 Chemicals Of Concern G: Not reported  
 Comments G: Not reported  
 Control Method H: Not reported



MAP FINDINGS  
FOCUS MAP 5

Map ID	Site	Database(s)	EPA ID Number
--------	------	-------------	---------------

**CLARK STORE #1589 (Continued)**

**U001077533**

Coverage H:	Not reported
Chemicals Of Concern H:	Not reported
Comments H:	Not reported
Control Method I:	Not reported
Coverage I:	Not reported
Chemicals Of Concern I:	Not reported
Comments I:	Not reported

37

**PORTER'S CLEANERS  
4524 HOHMAN AVE  
HAMMOND, IN 46327**

**IN DRYCLEANERS  
IN SCP**

**S108162054  
N/A**

IN Dryclean:

Facility ID:	IN0503100
Alias Name:	Not reported
Facility Telephone:	219/932-3331
Contact Name:	MARIA GARCIA
Contact Phone:	Not reported
Address:	4524 HOHMAN AVE
City:	HAMMOND
State:	IN
Zip Code:	46327
Zip4:	1521
Comment:	Not reported
Violation:	Not reported
Perc Gallons:	0
Estimated Perc Gallons:	Not reported
RMEN Closed:	No
Other:	No
Int Received Date:	12/16/93
Prev Received Date:	Not reported
Cntrl Received Date:	Not reported
Class/Mach:	Not reported
Five Star:	Not reported
Cmpl Action:	Not reported
Inspection Date:	Not reported
Inspector:	Not reported
Mailed Date:	Not reported
Status:	Not reported
Cause:	Not reported
Date Response:	Not reported
PO Notes:	Not reported

SCP:

Facility Id:	201005196
Facility Type:	Drycleaner
Indicator Name:	Active

MAP FINDINGS  
FOCUS MAP 5

Map ID	Site	Database(s)	EPA ID Number
39	<b>J &amp; J NEWELL CONCRETE CONT</b> <b>14500 ALICE AVE</b> <b>BURNHAM, IL 60633</b>	IL UST	U000781725 N/A
	UST: Facility ID: 2003464 Facility Status: CLOSED <b>Facility Type: NONE</b> Owner Id: U0007659 Owner Name: J&J Newell Concrete Cont Owner Address: 14500 Alice Ave Owner City,St,Zip: Burnham, IL 60633  Tank Number: 1 <b>Tank Status: Removed</b> Tank Capacity: 2000 Tank Substance: Gasoline Last Used Date: Not reported OSFM First Notify Date: 3/17/1986 Red Tag Issue Date: Not reported Install Date: Not reported <b>Green Tag Decal: Not reported</b> <b>Green Tag Issue Date: Not reported</b> <b>Green Tag Expire Date: Not reported</b> <b>Self Service Permit Inspection Date: Not reported</b> <b>Self Service Permit Expire Date: Not reported</b> Fee Due: \$0.00		
39	<b>MAX SAFFRAN &amp; CO INC</b> <b>14515 ALICE AVE</b> <b>BURNHAM, IL 60633</b>	RCRA-CESQG FINDS RI MANIFEST	1001967995 ILR000075903
	RCRA-CESQG: Date form received by agency: 04/01/2006 Facility name: SAFFRAN MAX & CO Facility address: 14515 ALICE AVE BURNHAM, IL 60633  EPA ID: ILR000075903 Contact: ENV COORDINATOR Contact address: Not reported Not reported Contact country: Not reported Contact telephone: (708) 891-5245 Contact email: Not reported EPA Region: 05 Classification: Conditionally Exempt Small Quantity Generator Description: Handler: generates 100 kg or less of hazardous waste per calendar month, and accumulates 1000 kg or less of hazardous waste at any time; or generates 1 kg or less of acutely hazardous waste per calendar month, and accumulates at any time: 1 kg or less of acutely hazardous waste; or 100 kg or less of any residue or contaminated soil, waste or other debris resulting from the cleanup of a spill, into or on any land or water, of acutely hazardous waste; or generates 100 kg or less of any residue or contaminated soil, waste or other debris resulting from the cleanup of a spill, into or on any land or water, of acutely hazardous waste during any calendar month, and accumulates at any time: 1 kg or less of acutely hazardous waste; or 100 kg or less of any residue or contaminated soil, waste or other debris resulting from the cleanup of a spill, into or on any land or water, of acutely hazardous waste		

MAP FINDINGS  
FOCUS MAP 5

Map ID Site Database(s) EPA ID Number

---

**MAX SAFFRAN & CO INC (Continued)**

**1001967995**

Owner/Operator Summary:

Owner/operator name: SAFFRAN JANET  
Owner/operator address: 432 KINGSWOOD DR  
VALPARAISO, IN 46385  
Owner/operator country: Not reported  
Owner/operator telephone: (708) 849-6001  
Legal status: Private  
Owner/Operator Type: Owner  
Owner/Op start date: Not reported  
Owner/Op end date: Not reported

Owner/operator name: SAFFRAN MAX & CO  
Owner/operator address: Not reported  
Not reported  
Owner/operator country: US  
Owner/operator telephone: Not reported  
Legal status: Private  
Owner/Operator Type: Operator  
Owner/Op start date: 01/01/1900  
Owner/Op end date: Not reported

Owner/operator name: SAFFRAN MAX & CO  
Owner/operator address: Not reported  
Not reported  
Owner/operator country: US  
Owner/operator telephone: Not reported  
Legal status: Private  
Owner/Operator Type: Owner  
Owner/Op start date: 01/01/1900  
Owner/Op end date: Not reported

Handler Activities Summary:

U.S. importer of hazardous waste: No  
Mixed waste (haz. and radioactive): No  
Recycler of hazardous waste: No  
Transporter of hazardous waste: No  
Treater, storer or disposer of HW: No  
Underground injection activity: No  
On-site burner exemption: No  
Furnace exemption: No  
Used oil fuel burner: No  
Used oil processor: No  
User oil refiner: No  
Used oil fuel marketer to burner: No  
Used oil Specification marketer: No  
Used oil transfer facility: No  
Used oil transporter: No

Historical Generators:

Date form received by agency: 03/21/2000  
Site name: SAFFRAN MAX & CO  
Classification: Large Quantity Generator

Hazardous Waste Summary:

Waste code: D001

MAP FINDINGS  
FOCUS MAP 5

Map ID      Site      Database(s)      EPA ID Number

---

**MAX SAFFRAN & CO INC (Continued)**

**1001967995**

Waste name:                   IGNITABLE HAZARDOUS WASTES ARE THOSE WASTES WHICH HAVE A FLASHPOINT OF LESS THAN 140 DEGREES FAHRENHEIT AS DETERMINED BY A PENSKEY-MARTENS CLOSED CUP FLASH POINT TESTER. ANOTHER METHOD OF DETERMINING THE FLASH POINT OF A WASTE IS TO REVIEW THE MATERIAL SAFETY DATA SHEET, WHICH CAN BE OBTAINED FROM THE MANUFACTURER OR DISTRIBUTOR OF THE MATERIAL. LACQUER THINNER IS AN EXAMPLE OF A COMMONLY USED SOLVENT WHICH WOULD BE CONSIDERED AS IGNITABLE HAZARDOUS WASTE.

Violation Status:           No violations found

**FINDS:**

Registry ID:                 110003056193

**Environmental Interest/Information System**

ACES (Illinois - Agency Compliance And Enforcement System) is the Illinois EPA Project to facilitate the permitting operations

RCRAInfo is a national information system that supports the Resource Conservation and Recovery Act (RCRA) program through the tracking of events and activities related to facilities that generate, transport, and treat, store, or dispose of hazardous waste. RCRAInfo allows RCRA program staff to track the notification, permit, compliance, and corrective action activities required under RCRA.

**HAZARDOUS WASTE BIENNIAL REPORTER**

**RI MANIFEST:**

GEN Cert Date:               6/27/2011  
Transporter Receipt Date:   6/27/2011  
Number Of Containers:       2  
Container Type:              DF  
Waste Code1:                 D039  
Waste Code2:                 Not reported  
Waste Code3:                 Not reported  
Comment:                     Not reported  
Fee Exempt Code:             Not reported  
TSD Name:                     CRANSTON RECYCLE CENTER  
TSD ID:                        RID084802742  
TSD Date:                     7/1/2011  
Transporter 2 Name:         7/1/2011  
Transporter 2 ID:             NJD071629976  
Manifest Docket Number:     004255216FLE  
Waste Description:           HAZARDOUS WASTE LIQUID NOS  
Quantity:                     8  
WT/Vol Units:                G  
Item Number:                 1  
Transporter Name:             SAFETY KLEEN  
Transporter EPA ID:         TXR000050930  
GEN Cert Date:               6/27/2011  
Transporter Recpt Date:      6/27/2011  
Transporter 2 Recpt Date:    7/1/2011  
TSD Recpt Date:              7/1/2011  
EPA ID:                        ILR000075903  
Transporter 2 ID:             NJD071629976

MAP FINDINGS  
FOCUS MAP 5

Map ID	Site	Database(s)	EPA ID Number
40	<b>TSS-177 BURNHAM W OF BURNHAM AVE &amp; N OF RR BURNHAM, IL 60633</b> <p>UST:</p> <p>Facility ID: 2024010 Facility Status: CLOSED <b>Facility Type: NONE</b> Owner Id: U0003273 Owner Name: Commonwealth Edison/Exelon Corporation Owner Address: 3 Lincoln Center - Real Estate &amp; Facilities Owner City,St,Zip: Oakbrook Terrace, IL 601814260</p> <p>Tank Number: 532 <b>Tank Status: Removed</b> Tank Capacity: 550 Tank Substance: Gasoline Last Used Date: Not reported OSFM First Notify Date: 12/12/1986 Red Tag Issue Date: Not reported Install Date: Not reported <b>Green Tag Decal: Not reported</b> <b>Green Tag Issue Date: Not reported</b> <b>Green Tag Expire Date: Not reported</b> <b>Self Service Permit Inspection Date: Not reported</b> <b>Self Service Permit Expire Date: Not reported</b> Fee Due: Not reported</p>	IL UST	U001133524 N/A
41	<b>BURNHAM GAS CITGO 14559 TORRENCE AVENUE BURNHAM, IL 60633</b> <p>UIC:</p> <p>Facility Id: ILEA28 Facility Type: Not reported Facility State Id: 28 NAICS Code: Not reported SIC Code: Not reported</p> <p>Well:</p> <p>Well Id: ILEA5X25329428 Well Name: Not reported Permit Id: ILEA5RA AOR Well: Not reported AUT Status: RA Ownership Type: Not reported Permit State Id: IL Submission Date: Not reported Aquifer Exempt: No Total Depth: Not reported Geology Id: Not reported Well Site: Not reported Well In Source Water Area: Not reported Status Date: 1992-12-22 00:00:00 Operate Status Code: UC Well Type: 5G Well Type Date: 1992-12-22 00:00:00 Contact Id: ILEA28 Contact Phone: 708/572-5673 Contact Name: ALLEN, LES</p>	IL UIC IL LUST IL UST	U003888413 N/A

MAP FINDINGS  
FOCUS MAP 5

Map ID      Site      Database(s)      EPA ID Number

---

**BURNHAM GAS CITGO (Continued)**

**U003888413**

Contact Street:            14559 TORRENCE AVE.  
Contact City/State/Zip:    BURNHAM, IL 60633

Well Id:                    ILEA5X26337528  
Well Name:                Not reported  
Permit Id:                 ILEA5RA  
AOR Well:                 Not reported  
AUT Status:                RA  
Ownership Type:           Not reported  
Permit State Id:           IL  
Submission Date:         Not reported  
Aquifer Exempt:         No  
Total Depth:              Not reported  
Geology Id:                Not reported  
Well Site:                 Not reported  
Well In Source Water Area: Not reported  
Status Date:              1992-12-22 00:00:00  
Operate Status Code:     UC  
Well Type:                5B6  
Well Type Date:          1992-12-22 00:00:00  
Contact Id:                ILEA28  
Contact Phone:            708/572-5673  
Contact Name:             ALLEN, LES  
Contact Street:            14559 TORRENCE AVE.  
Contact City/State/Zip:   BURNHAM, IL 60633

Well Id:                    ILEA5X26337628  
Well Name:                Not reported  
Permit Id:                 ILEA5RA  
AOR Well:                 Not reported  
AUT Status:                RA  
Ownership Type:           Not reported  
Permit State Id:           IL  
Submission Date:         Not reported  
Aquifer Exempt:         No  
Total Depth:              Not reported  
Geology Id:                Not reported  
Well Site:                 Not reported  
Well In Source Water Area: Not reported  
Status Date:              1992-12-22 00:00:00  
Operate Status Code:     UC  
Well Type:                5B6  
Well Type Date:          1992-12-22 00:00:00  
Contact Id:                ILEA28  
Contact Phone:            708/572-5673  
Contact Name:             ALLEN, LES  
Contact Street:            14559 TORRENCE AVE.  
Contact City/State/Zip:   BURNHAM, IL 60633

LUST:  
Incident Num:              900851  
IL EPA Id:                 0310365004  
Product:                    Gasoline

MAP FINDINGS  
FOCUS MAP 5

Map ID Site Database(s) EPA ID Number

**BURNHAM GAS CITGO (Continued)**

**U003888413**

IEMA Date: 04/03/1990  
 Project Manager: Malcom  
 Project Manager Phone: (217) 524-9140  
 Email: James.Malcom@illinois.gov  
 PRP Name: Equilon Enterprises LLC  
 PRP Contact: Lisa Schoedel  
 PRP Address: 603 Diehl Rd., Suite 103  
 PRP City,St,Zip: Naperville, IL 60563  
 PRP Phone: 6302764206  
 Site Classification: Not reported  
 Section 57.5(g) Letter: 731  
 Date Section 57.5(g) Letter: Not reported  
 Non LUST Determination Letter: Not reported  
 20 Report Received: Not reported  
 45 Report Received: Not reported  
**NFA/NFR Letter: 11/18/1999**  
 NFR Date Recorded: 12/20/1999

UST:

Facility ID: 2041480  
 Facility Status: ACTIVE  
**Facility Type: SELF-SERVICE STATION**  
 Owner Id: U0023688  
 Owner Name: Sahd Malley  
 Owner Address: 8807 West 84th Street  
 Owner City,St,Zip: Justice, IL 60458

Tank Number: 1  
**Tank Status: Currently in use**  
 Tank Capacity: 6000  
 Tank Substance: Gasoline  
 Last Used Date: Not reported  
 OSFM First Notify Date: 5/16/2003  
 Red Tag Issue Date: Not reported  
 Install Date: 1/21/2003  
**Green Tag Decal: N001338**  
**Green Tag Issue Date: 3/9/2012**  
**Green Tag Expire Date: 12/31/2014**  
**Self Service Permit Inspection Date: 3/9/2012**  
**Self Service Permit Expire Date: 12/31/2004**  
 Fee Due: \$0.00

Tank Number: 2  
**Tank Status: Currently in use**  
 Tank Capacity: 6000  
 Tank Substance: Gasoline  
 Last Used Date: Not reported  
 OSFM First Notify Date: 5/16/2003  
 Red Tag Issue Date: Not reported  
 Install Date: 1/21/2003  
**Green Tag Decal: N001338**  
**Green Tag Issue Date: 3/9/2012**  
**Green Tag Expire Date: 12/31/2014**  
**Self Service Permit Inspection Date: 3/9/2012**  
**Self Service Permit Expire Date: 12/31/2004**  
 Fee Due: \$0.00

MAP FINDINGS  
FOCUS MAP 5

Map ID Site Database(s) EPA ID Number

**BURNHAM GAS CITGO (Continued)**

**U003888413**

Tank Number: 3  
**Tank Status:** **Currently in use**  
 Tank Capacity: 6000  
 Tank Substance: Gasoline  
 Last Used Date: Not reported  
 OSFM First Notify Date: 5/16/2003  
 Red Tag Issue Date: Not reported  
 Install Date: 1/21/2003  
**Green Tag Decal:** **N001338**  
**Green Tag Issue Date:** **3/9/2012**  
**Green Tag Expire Date:** **12/31/2014**  
**Self Service Permit Inspection Date:** **3/9/2012**  
**Self Service Permit Expire Date:** **12/31/2004**  
 Fee Due: \$0.00

42

**AIR PRODUCTS & CHEMICALS**  
**1000 STATE ST B**  
**CALUMET CITY, IL 60409**

**RCRA NonGen / NLR 1001116656**  
**FINDS ILR000026815**

RCRA NonGen / NLR:

Date form received by agency: 04/01/2006  
 Facility name: AIR PRODUCTS & CHEMICALS INC  
 Facility address: 1000 STATE ST B  
 CALUMET CITY, IL 60409  
 EPA ID: ILR000026815  
 Contact: ENV COORDINATOR  
 Contact address: Not reported  
 Not reported  
 Contact country: Not reported  
 Contact telephone: (610) 481-3139  
 Contact email: Not reported  
 EPA Region: 05  
 Land type: Private  
 Classification: Non-Generator  
 Description: Handler: Non-Generators do not presently generate hazardous waste

Owner/Operator Summary:

Owner/operator name: AIR PRODUCTS & CHEMICALS INC  
 Owner/operator address: Not reported  
 Not reported  
 Owner/operator country: US  
 Owner/operator telephone: Not reported  
 Legal status: Private  
 Owner/Operator Type: Operator  
 Owner/Op start date: 01/01/1900  
 Owner/Op end date: Not reported

Owner/operator name: GATEWAY WAREHOUSE CO INC  
 Owner/operator address: 1000 STATE ST  
 CALUMET CITY, IL 60409  
 Owner/operator country: Not reported  
 Owner/operator telephone: (708) 868-2300  
 Legal status: Private  
 Owner/Operator Type: Owner  
 Owner/Op start date: Not reported  
 Owner/Op end date: Not reported



MAP FINDINGS  
FOCUS MAP 5

Map ID Site Database(s) EPA ID Number

**AIR PRODUCTS & CHEMICALS (Continued)**

**1001116656**

Owner/operator name: AIR PRODUCTS & CHEMICALS INC  
Owner/operator address: Not reported  
Not reported  
Owner/operator country: US  
Owner/operator telephone: Not reported  
Legal status: Private  
Owner/Operator Type: Owner  
Owner/Op start date: 01/01/1900  
Owner/Op end date: Not reported

Handler Activities Summary:

U.S. importer of hazardous waste: No  
Mixed waste (haz. and radioactive): No  
Recycler of hazardous waste: No  
Transporter of hazardous waste: No  
Treater, storer or disposer of HW: No  
Underground injection activity: No  
On-site burner exemption: No  
Furnace exemption: No  
Used oil fuel burner: No  
Used oil processor: No  
User oil refiner: No  
Used oil fuel marketer to burner: No  
Used oil Specification marketer: No  
Used oil transfer facility: No  
Used oil transporter: No

Historical Generators:

Date form received by agency: 09/09/1996  
Site name: AIR PRODUCTS & CHEMICALS INC  
Classification: Large Quantity Generator

Hazardous Waste Summary:

Waste code: D001  
Waste name: IGNITABLE HAZARDOUS WASTES ARE THOSE WASTES WHICH HAVE A FLASHPOINT OF LESS THAN 140 DEGREES FAHRENHEIT AS DETERMINED BY A PENSKEY-MARTENS CLOSED CUP FLASH POINT TESTER. ANOTHER METHOD OF DETERMINING THE FLASH POINT OF A WASTE IS TO REVIEW THE MATERIAL SAFETY DATA SHEET, WHICH CAN BE OBTAINED FROM THE MANUFACTURER OR DISTRIBUTOR OF THE MATERIAL. LACQUER THINNER IS AN EXAMPLE OF A COMMONLY USED SOLVENT WHICH WOULD BE CONSIDERED AS IGNITABLE HAZARDOUS WASTE.

Waste code: D002  
Waste name: A WASTE WHICH HAS A PH OF LESS THAN 2 OR GREATER THAN 12.5 IS CONSIDERED TO BE A CORROSIVE HAZARDOUS WASTE. SODIUM HYDROXIDE, A CAUSTIC SOLUTION WITH A HIGH PH, IS OFTEN USED BY INDUSTRIES TO CLEAN OR DEGREASE PARTS. HYDROCHLORIC ACID, A SOLUTION WITH A LOW PH, IS USED BY MANY INDUSTRIES TO CLEAN METAL PARTS PRIOR TO PAINTING. WHEN THESE CAUSTIC OR ACID SOLUTIONS BECOME CONTAMINATED AND MUST BE DISPOSED, THE WASTE WOULD BE A CORROSIVE HAZARDOUS WASTE.

Facility Has Received Notices of Violations:

Regulation violated: SR - 722.141(a)  
Area of violation: Generators - Records/Reporting  
Date violation determined: 07/10/1997

MAP FINDINGS  
FOCUS MAP 5

Map ID	Site	Database(s)	EPA ID Number
--------	------	-------------	---------------

**AIR PRODUCTS & CHEMICALS (Continued)**

**1001116656**

Date achieved compliance: 10/07/1997  
 Violation lead agency: State  
 Enforcement action: VIOLATION NOTICE (VN)  
 Enforcement action date: 08/08/1997  
 Enf. disposition status: Not reported  
 Enf. disp. status date: Not reported  
 Enforcement lead agency: State  
 Proposed penalty amount: Not reported  
 Final penalty amount: Not reported  
 Paid penalty amount: Not reported

Evaluation Action Summary:

Evaluation date: 07/10/1997  
 Evaluation: NON-FINANCIAL RECORD REVIEW  
 Area of violation: Generators - Records/Reporting  
 Date achieved compliance: 10/07/1997  
 Evaluation lead agency: State

FINDS:

Registry ID: 110005948902

Environmental Interest/Information System

ACES (Illinois - Agency Compliance And Enforcement System) is the Illinois EPA Project to facilitate the permitting operations

RCRAInfo is a national information system that supports the Resource Conservation and Recovery Act (RCRA) program through the tracking of events and activities related to facilities that generate, transport, and treat, store, or dispose of hazardous waste. RCRAInfo allows RCRA program staff to track the notification, permit, compliance, and corrective action activities required under RCRA.

HAZARDOUS WASTE BIENNIAL REPORTER

**42 JLM MARKETING (SPILL)  
1000 STATE ST D  
CALUMET CITY, IL 60409**

**RCRA NonGen / NLR 1007448655  
ILR000130070**

RCRA NonGen / NLR:

Date form received by agency: 04/01/2006  
 Facility name: JLM MARKETING (SPILL)  
 Facility address: 1000 STATE ST D  
 CALUMET CITY, IL 60409  
 EPA ID: ILR000130070  
 Contact: ENV COORDINATOR  
 Contact address: Not reported  
 Not reported  
 Contact country: Not reported  
 Contact telephone: (813) 632-3300  
 Contact email: Not reported  
 EPA Region: 05  
 Classification: Non-Generator  
 Description: Handler: Non-Generators do not presently generate hazardous waste

Owner/Operator Summary:

MAP FINDINGS  
FOCUS MAP 5

Map ID Site Database(s) EPA ID Number

**JLM MARKETING (SPILL) (Continued)**

**1007448655**

Owner/operator name: JLM MARKETING (SPILL)  
 Owner/operator address: Not reported  
 Not reported  
 Owner/operator country: US  
 Owner/operator telephone: Not reported  
 Legal status: Private  
 Owner/Operator Type: Owner  
 Owner/Op start date: 01/01/1900  
 Owner/Op end date: Not reported

Owner/operator name: JLM MARKETING  
 Owner/operator address: 8675 HIDDEN RIVER PKWY  
 TAMPA, FL 33637  
 Owner/operator country: US  
 Owner/operator telephone: Not reported  
 Legal status: Private  
 Owner/Operator Type: Owner  
 Owner/Op start date: 08/04/2004  
 Owner/Op end date: Not reported

Owner/operator name: JLM MARKETING  
 Owner/operator address: 8675 HIDDEN RIVER PKWY  
 TAMPA, FL 33637  
 Owner/operator country: US  
 Owner/operator telephone: Not reported  
 Legal status: Private  
 Owner/Operator Type: Operator  
 Owner/Op start date: 08/04/2004  
 Owner/Op end date: Not reported

Owner/operator name: JLM MARKETING (SPILL)  
 Owner/operator address: Not reported  
 Not reported  
 Owner/operator country: US  
 Owner/operator telephone: Not reported  
 Legal status: Private  
 Owner/Operator Type: Operator  
 Owner/Op start date: 01/01/1900  
 Owner/Op end date: Not reported

Handler Activities Summary:

U.S. importer of hazardous waste: No  
 Mixed waste (haz. and radioactive): No  
 Recycler of hazardous waste: No  
 Transporter of hazardous waste: No  
 Treater, storer or disposer of HW: No  
 Underground injection activity: No  
 On-site burner exemption: No  
 Furnace exemption: No  
 Used oil fuel burner: No  
 Used oil processor: No  
 User oil refiner: No  
 Used oil fuel marketer to burner: No  
 Used oil Specification marketer: No  
 Used oil transfer facility: No  
 Used oil transporter: No

MAP FINDINGS  
FOCUS MAP 5

Map ID	Site	Database(s)	EPA ID Number
--------	------	-------------	---------------

**JLM MARKETING (SPILL) (Continued)**

**1007448655**

Historical Generators:

Date form received by agency: 09/07/2005  
 Site name: JLM MARKETING (SPILL)  
 Classification: Not a generator, verified

Date form received by agency: 08/09/2005  
 Site name: JLM MARKETING (SPILL)  
 Classification: Not a generator, verified

Date form received by agency: 08/04/2004  
 Site name: JLM MARKETING (SPILL)  
 Classification: Large Quantity Generator

Hazardous Waste Summary:

Waste code: D013  
 Waste name: LINDANE

Waste code: U129  
 Waste name: CYCLOHEXANE, 1,2,3,4,5,6-HEXACHLORO-,  
 (1ALPHA,2ALPHA,3BETA,4ALPHA,5ALPHA,6BETA)-

Violation Status: No violations found

43

**GATEWAY WAREHOUSE  
1000 STATE ST-A  
CALUMET CITY, IL 60409**

RCRA NonGen / NLR

**1000101664  
ILD981958218**

RCRA NonGen / NLR:

Date form received by agency: 03/01/2008  
 Facility name: GATEWAY WAREHOUSE  
 Facility address: 1000 STATE ST-A  
 CALUMET CITY, IL 604092033  
 EPA ID: ILD981958218  
 Mailing address: 1000 STATE ST  
 CALUMET CITY, IL 604092033  
 Contact: ENV COORDINATOR  
 Contact address: Not reported  
 Not reported  
 Contact country: Not reported  
 Contact telephone: (708) 868-2300  
 Contact email: Not reported  
 EPA Region: 05  
 Land type: Private  
 Classification: Non-Generator

Description: Handler: Non-Generators do not presently generate hazardous waste

Owner/Operator Summary:

Owner/operator name: SNPE NORTH AMERICA INC  
 Owner/operator address: 1000 STATE ST  
 CALUMET CITY, IL 60409  
 Owner/operator country: Not reported  
 Owner/operator telephone: (708) 868-2300  
 Legal status: Private  
 Owner/Operator Type: Owner  
 Owner/Op start date: Not reported  
 Owner/Op end date: Not reported

MAP FINDINGS  
FOCUS MAP 5

Map ID	Site	Database(s)	EPA ID Number
--------	------	-------------	---------------

**GATEWAY WAREHOUSE (Continued)**

**1000101664**

Owner/operator name: NAME NOT REPORTED  
 Owner/operator address: ADDRESS NOT REPORTED  
 CITY NOT REPORTED, AK 99998  
 Owner/operator country: Not reported  
 Owner/operator telephone: (312) 555-1212  
 Legal status: Private  
 Owner/Operator Type: Operator  
 Owner/Op start date: Not reported  
 Owner/Op end date: Not reported

Owner/operator name: NOR-AM CHEMICAL CO  
 Owner/operator address: 1000 STATE ST  
 CALUMET CITY, IL 60409  
 Owner/operator country: US  
 Owner/operator telephone: Not reported  
 Legal status: Private  
 Owner/Operator Type: Operator  
 Owner/Op start date: 01/01/1900  
 Owner/Op end date: Not reported

Owner/operator name: NOR-AM CHEMICAL CO  
 Owner/operator address: 1000 STATE ST  
 CALUMET CITY, IL 60409  
 Owner/operator country: US  
 Owner/operator telephone: Not reported  
 Legal status: Private  
 Owner/Operator Type: Owner  
 Owner/Op start date: 01/01/1900  
 Owner/Op end date: Not reported

Handler Activities Summary:

U.S. importer of hazardous waste: No  
 Mixed waste (haz. and radioactive): No  
 Recycler of hazardous waste: No  
 Transporter of hazardous waste: No  
 Treater, storer or disposer of HW: No  
 Underground injection activity: No  
 On-site burner exemption: No  
 Furnace exemption: No  
 Used oil fuel burner: No  
 Used oil processor: No  
 User oil refiner: No  
 Used oil fuel marketer to burner: No  
 Used oil Specification marketer: No  
 Used oil transfer facility: No  
 Used oil transporter: No

Historical Generators:

Date form received by agency: 07/13/2007  
 Site name: GATEWAY WAREHOUSE  
 Classification: Large Quantity Generator

Date form received by agency: 10/11/1991  
 Site name: SNPE NORTH AMERICA INC  
 Classification: Large Quantity Generator

MAP FINDINGS  
FOCUS MAP 5

Map ID	Site	Database(s)	EPA ID Number
--------	------	-------------	---------------

**GATEWAY WAREHOUSE (Continued)**

**1000101664**

Hazardous Waste Summary:

Waste code: D002  
Waste name: A WASTE WHICH HAS A PH OF LESS THAN 2 OR GREATER THAN 12.5 IS CONSIDERED TO BE A CORROSIVE HAZARDOUS WASTE. SODIUM HYDROXIDE, A CAUSTIC SOLUTION WITH A HIGH PH, IS OFTEN USED BY INDUSTRIES TO CLEAN OR DEGREASE PARTS. HYDROCHLORIC ACID, A SOLUTION WITH A LOW PH, IS USED BY MANY INDUSTRIES TO CLEAN METAL PARTS PRIOR TO PAINTING. WHEN THESE CAUSTIC OR ACID SOLUTIONS BECOME CONTAMINATED AND MUST BE DISPOSED, THE WASTE WOULD BE A CORROSIVE HAZARDOUS WASTE.

Waste code: D006  
Waste name: CADMIUM

Waste code: U185  
Waste name: BENZENE, PENTACHLORONITRO-

Violation Status: No violations found

Evaluation Action Summary:

Evaluation date: 02/06/2009  
Evaluation: COMPLIANCE EVALUATION INSPECTION ON-SITE  
Area of violation: Not reported  
Date achieved compliance: Not reported  
Evaluation lead agency: State

44

**QO CHEMICALS INC  
1100 STATE ST  
CALUMET CITY, IL 60409**

**RCRA NonGen / NLR 1000170240  
ILD984782870**

RCRA NonGen / NLR:

Date form received by agency: 11/01/2007  
Facility name: QO CHEMICALS INC  
Facility address: 1100 STATE ST  
CALUMET CITY, IL 60409  
EPA ID: ILD984782870  
Contact: ENV COORDINATOR  
Contact address: Not reported  
Not reported  
Contact country: Not reported  
Contact telephone: (317) 497-6305  
Contact email: Not reported  
EPA Region: 05  
Classification: Non-Generator  
Description: Handler: Non-Generators do not presently generate hazardous waste

Owner/Operator Summary:

Owner/operator name: FUERE AMY  
Owner/operator address: ADDRESS NOT REPORTED  
CITY NOT REPORTED, AK 99998  
Owner/operator country: Not reported  
Owner/operator telephone: (312) 555-1212  
Legal status: Private  
Owner/Operator Type: Owner  
Owner/Op start date: Not reported  
Owner/Op end date: Not reported

Owner/operator name: NAME NOT REPORTED

MAP FINDINGS  
FOCUS MAP 5

Map ID	Site	Database(s)	EPA ID Number
--------	------	-------------	---------------

**QO CHEMICALS INC (Continued)**

**1000170240**

Owner/operator address: ADDRESS NOT REPORTED  
CITY NOT REPORTED, AK 99998  
Owner/operator country: Not reported  
Owner/operator telephone: (312) 555-1212  
Legal status: Private  
Owner/Operator Type: Operator  
Owner/Op start date: Not reported  
Owner/Op end date: Not reported

Handler Activities Summary:

U.S. importer of hazardous waste: No  
Mixed waste (haz. and radioactive): No  
Recycler of hazardous waste: No  
Transporter of hazardous waste: No  
Treater, storer or disposer of HW: No  
Underground injection activity: No  
On-site burner exemption: No  
Furnace exemption: No  
Used oil fuel burner: No  
Used oil processor: No  
User oil refiner: No  
Used oil fuel marketer to burner: No  
Used oil Specification marketer: No  
Used oil transfer facility: No  
Used oil transporter: No

Historical Generators:

Date form received by agency: 03/23/1990  
Site name: QO CHEMICALS INC  
Classification: Large Quantity Generator

Hazardous Waste Summary:

Waste code: D000  
Waste name: Not Defined

Waste code: D001  
Waste name: IGNITABLE HAZARDOUS WASTES ARE THOSE WASTES WHICH HAVE A FLASHPOINT OF LESS THAN 140 DEGREES FAHRENHEIT AS DETERMINED BY A PENSKEY-MARTENS CLOSED CUP FLASH POINT TESTER. ANOTHER METHOD OF DETERMINING THE FLASH POINT OF A WASTE IS TO REVIEW THE MATERIAL SAFETY DATA SHEET, WHICH CAN BE OBTAINED FROM THE MANUFACTURER OR DISTRIBUTOR OF THE MATERIAL. LACQUER THINNER IS AN EXAMPLE OF A COMMONLY USED SOLVENT WHICH WOULD BE CONSIDERED AS IGNITABLE HAZARDOUS WASTE.

Violation Status: No violations found

45

**ITOCHU CHEMICALS AMERICA INC**  
**1000 STATE ST**  
**CALUMET CITY, IL 60409**

**RCRA-SQG 1001024619**  
**WI MANIFEST ILR000005934**

RCRA-SQG:

Date form received by agency: 09/13/2007  
Facility name: ITOCHU CHEMICALS AMERICA INC  
Facility address: 1000 STATE ST  
CALUMET CITY, IL 60409  
EPA ID: ILR000005934  
Mailing address: 475 N MARTINGALE RD STE 150

MAP FINDINGS  
FOCUS MAP 5

Map ID Site Database(s) EPA ID Number

**ITOCHU CHEMICALS AMERICA INC (Continued)**

**1001024619**

Contact: SCHAUMBURG, IL 60173  
Contact address: KOJI WASHIO  
1000 STATE ST  
CALUMET CITY, IL 60409  
Contact country: US  
Contact telephone: (847) 273-7000  
Contact email: Not reported  
EPA Region: 05  
Classification: Small Small Quantity Generator  
Description: Handler: generates more than 100 and less than 1000 kg of hazardous waste during any calendar month and accumulates less than 6000 kg of hazardous waste at any time; or generates 100 kg or less of hazardous waste during any calendar month, and accumulates more than 1000 kg of hazardous waste at any time

Owner/Operator Summary:

Owner/operator name: ITOCHU CHEMICALS AMERICA INC  
Owner/operator address: 1000 STATE ST  
CALUMET CITY, IL 60409  
Owner/operator country: US  
Owner/operator telephone: (847) 273-7000  
Legal status: Private  
Owner/Operator Type: Owner  
Owner/Op start date: 08/10/2002  
Owner/Op end date: Not reported

Owner/operator name: ITOCHU CHEMICALS AMERICA INC  
Owner/operator address: 1000 STATE ST  
CALUMET CITY, IL 60409  
Owner/operator country: US  
Owner/operator telephone: (847) 273-7000  
Legal status: Private  
Owner/Operator Type: Operator  
Owner/Op start date: 08/10/2002  
Owner/Op end date: Not reported

Handler Activities Summary:

U.S. importer of hazardous waste: No  
Mixed waste (haz. and radioactive): No  
Recycler of hazardous waste: No  
Transporter of hazardous waste: No  
Treater, storer or disposer of HW: No  
Underground injection activity: No  
On-site burner exemption: No  
Furnace exemption: No  
Used oil fuel burner: No  
Used oil processor: No  
Used oil refiner: No  
Used oil fuel marketer to burner: No  
Used oil Specification marketer: No  
Used oil transfer facility: No  
Used oil transporter: No

Historical Generators:

Date form received by agency: 02/27/2004  
Site name: ITOCHU SPECIALTY CHEMICALS



MAP FINDINGS  
FOCUS MAP 5

Map ID Site Database(s) EPA ID Number

**ITOCHU CHEMICALS AMERICA INC (Continued)**

**1001024619**

Classification: Small Quantity Generator

Date form received by agency: 06/19/1995

Site name: MARUBENI SPECIAL CHEMICALS

Classification: Not a generator, verified

**Hazardous Waste Summary:**

Waste code: D001

Waste name: IGNITABLE HAZARDOUS WASTES ARE THOSE WASTES WHICH HAVE A FLASHPOINT OF LESS THAN 140 DEGREES FAHRENHEIT AS DETERMINED BY A PENSKY-MARTENS CLOSED CUP FLASH POINT TESTER. ANOTHER METHOD OF DETERMINING THE FLASH POINT OF A WASTE IS TO REVIEW THE MATERIAL SAFETY DATA SHEET, WHICH CAN BE OBTAINED FROM THE MANUFACTURER OR DISTRIBUTOR OF THE MATERIAL. LACQUER THINNER IS AN EXAMPLE OF A COMMONLY USED SOLVENT WHICH WOULD BE CONSIDERED AS IGNITABLE HAZARDOUS WASTE.

Waste code: D002

Waste name: A WASTE WHICH HAS A PH OF LESS THAN 2 OR GREATER THAN 12.5 IS CONSIDERED TO BE A CORROSIVE HAZARDOUS WASTE. SODIUM HYDROXIDE, A CAUSTIC SOLUTION WITH A HIGH PH, IS OFTEN USED BY INDUSTRIES TO CLEAN OR DEGREASE PARTS. HYDROCHLORIC ACID, A SOLUTION WITH A LOW PH, IS USED BY MANY INDUSTRIES TO CLEAN METAL PARTS PRIOR TO PAINTING. WHEN THESE CAUSTIC OR ACID SOLUTIONS BECOME CONTAMINATED AND MUST BE DISPOSED, THE WASTE WOULD BE A CORROSIVE HAZARDOUS WASTE.

Waste code: D003

Waste name: A MATERIAL IS CONSIDERED TO BE A REACTIVE HAZARDOUS WASTE IF IT IS NORMALLY UNSTABLE, REACTS VIOLENTLY WITH WATER, GENERATES TOXIC GASES WHEN EXPOSED TO WATER OR CORROSIVE MATERIALS, OR IF IT IS CAPABLE OF DETONATION OR EXPLOSION WHEN EXPOSED TO HEAT OR A FLAME. ONE EXAMPLE OF SUCH WASTE WOULD BY WASTE GUNPOWDER.

Waste code: U112

Waste name: ACETIC ACID ETHYL ESTER (I)

Waste code: U220

Waste name: BENZENE, METHYL-

Waste code: U239

Waste name: BENZENE, DIMETHYL- (I,T)

Violation Status: No violations found

**WI MANIFEST:**

Year: 2004

EPA ID: ILR000005934

FID: 0

ACT Code: 202

ACT Status: A

ACT Code 1: 202

ACT Name: HW Generator - Small

Contact Title: Not reported

Contact Name: Not reported

Contact Address: Not reported

Contact City/State/Zip: Not reported

Contact Telephone: Not reported

Contact Email Address: Not reported

MAP FINDINGS  
FOCUS MAP 5

Map ID	Site	Database(s)	EPA ID Number
45	<b>AIR PRODUCTS &amp; CHEMICALS 1000 STATE ST CALUMET CITY, IL 60409</b>	<b>RCRA NonGen / NLR</b>	<b>1001123295 ILR000028563</b>
	<p>RCRA NonGen / NLR:</p> <p>Date form received by agency: 10/01/1996</p> <p>Facility name: AIR PRODUCTS &amp; CHEMICALS</p> <p>Facility address: 1000 STATE ST CALUMET CITY, IL 60409</p> <p>EPA ID: ILR000028563</p> <p>Mailing address: 7201 HAMILTON BLVD ALLENTOWN, PA 18195</p> <p>Contact: CURTIS JUNGE</p> <p>Contact address: 7201 HAMILTON BLVD ALLENTOWN, PA 18195</p> <p>Contact country: US</p> <p>Contact telephone: (610) 481-3039</p> <p>Contact email: Not reported</p> <p>EPA Region: 05</p> <p>Classification: Non-Generator</p> <p>Description: Handler: Non-Generators do not presently generate hazardous waste</p> <p>Owner/Operator Summary:</p> <p>Owner/operator name: GATEWAY WAREHOUSE CO INC</p> <p>Owner/operator address: 1000 STATE ST CALUMET CITY, IL 60409</p> <p>Owner/operator country: Not reported</p> <p>Owner/operator telephone: (708) 868-2300</p> <p>Legal status: Private</p> <p>Owner/Operator Type: Owner</p> <p>Owner/Op start date: Not reported</p> <p>Owner/Op end date: Not reported</p> <p>Handler Activities Summary:</p> <p>U.S. importer of hazardous waste: No</p> <p>Mixed waste (haz. and radioactive): No</p> <p>Recycler of hazardous waste: No</p> <p>Transporter of hazardous waste: No</p> <p>Treater, storer or disposer of HW: No</p> <p>Underground injection activity: No</p> <p>On-site burner exemption: No</p> <p>Furnace exemption: No</p> <p>Used oil fuel burner: No</p> <p>Used oil processor: No</p> <p>User oil refiner: No</p> <p>Used oil fuel marketer to burner: No</p> <p>Used oil Specification marketer: No</p> <p>Used oil transfer facility: No</p> <p>Used oil transporter: No</p> <p>Hazardous Waste Summary:</p> <p>Waste code: D001</p> <p>Waste name: IGNITABLE HAZARDOUS WASTES ARE THOSE WASTES WHICH HAVE A FLASHPOINT OF LESS THAN 140 DEGREES FAHRENHEIT AS DETERMINED BY A PENSKEY-MARTENS CLOSED CUP FLASH POINT TESTER. ANOTHER METHOD OF DETERMINING THE FLASH POINT OF A WASTE IS TO REVIEW THE MATERIAL SAFETY DATA SHEET, WHICH CAN BE OBTAINED FROM THE MANUFACTURER OR DISTRIBUTOR OF THE MATERIAL. LACQUER THINNER IS AN EXAMPLE OF A COMMONLY USED SOLVENT</p>		

MAP FINDINGS  
FOCUS MAP 5

Map ID Site Database(s) EPA ID Number

**AIR PRODUCTS & CHEMICALS (Continued)**

**1001123295**

WHICH WOULD BE CONSIDERED AS IGNITABLE HAZARDOUS WASTE.

Waste code: D002  
Waste name: A WASTE WHICH HAS A PH OF LESS THAN 2 OR GREATER THAN 12.5 IS CONSIDERED TO BE A CORROSIVE HAZARDOUS WASTE. SODIUM HYDROXIDE, A CAUSTIC SOLUTION WITH A HIGH PH, IS OFTEN USED BY INDUSTRIES TO CLEAN OR DEGREASE PARTS. HYDROCHLORIC ACID, A SOLUTION WITH A LOW PH, IS USED BY MANY INDUSTRIES TO CLEAN METAL PARTS PRIOR TO PAINTING. WHEN THESE CAUSTIC OR ACID SOLUTIONS BECOME CONTAMINATED AND MUST BE DISPOSED, THE WASTE WOULD BE A CORROSIVE HAZARDOUS WASTE.

Violation Status: No violations found

**46 MARBLE METAL RECYCLING  
127 E. MARBLE ST.  
HAMMOND, IN 46327**

**IN SWRCY S109950305  
N/A**

SWRCY:  
Program Company: Marble Metal Recycling  
Program Contact Name: Not reported  
Address: 127 E. Marble St.  
City: Hammond  
State: IN  
Zip: 46327  
Contact Phone: 219-931-7975  
County: Lake  
Entity Type: for-profit  
Sites Notes: Not reported  
Customers: Not reported  
Materials Accepted: Steel Cans, Ferrous Scrap  
Website: Not reported  
Contact Name: Not reported  
Manufacturer: Not reported  
Processor: Not reported  
Broker: Not reported  
Other: Not reported  
Automotive Fluids: Not reported  
Batteries: Not reported  
Construction/Related Products: Not reported  
Electronics/Related Products: Not reported  
Glass: Not reported  
Industrial Materials: Not reported  
Metals: Not reported  
Paper: Not reported  
Plastics: Not reported  
Rubber: Not reported  
Textiles: Not reported  
Wood/Organics: Not reported

MAP FINDINGS  
FOCUS MAP 5

Map ID	Site	Database(s)	EPA ID Number
47	<b>MIDWEST AUTO RECYCLING 25 MARBLE ST HAMMOND, IN 46312</b>	<b>RCRA NonGen / NLR FINDS IN MANIFEST</b>	<b>1000436383 IND984867333</b>
	<p>RCRA NonGen / NLR:</p> <p>Date form received by agency: 01/20/1989</p> <p>Facility name: MIDWEST AUTO RECYCLING</p> <p>Facility address: 25 MARBLE ST HAMMOND, IN 46312</p> <p>EPA ID: IND984867333</p> <p>Contact: JESSE HERNANDEZ</p> <p>Contact address: 25 MARBLE ST HAMMOND, IN 46312</p> <p>Contact country: US</p> <p>Contact telephone: (219) 937-9381</p> <p>Contact email: Not reported</p> <p>EPA Region: 05</p> <p>Classification: Non-Generator</p> <p>Description: Handler: Non-Generators do not presently generate hazardous waste</p> <p>Owner/Operator Summary:</p> <p>Owner/operator name: HERNANDEZ JESSE</p> <p>Owner/operator address: ADDRESS NOT REPORTED CITY NOT REPORTED, AK 99998</p> <p>Owner/operator country: Not reported</p> <p>Owner/operator telephone: (312) 555-1212</p> <p>Legal status: Private</p> <p>Owner/Operator Type: Owner</p> <p>Owner/Op start date: Not reported</p> <p>Owner/Op end date: Not reported</p> <p>Owner/operator name: NAME NOT REPORTED</p> <p>Owner/operator address: ADDRESS NOT REPORTED CITY NOT REPORTED, AK 99998</p> <p>Owner/operator country: Not reported</p> <p>Owner/operator telephone: (312) 555-1212</p> <p>Legal status: Private</p> <p>Owner/Operator Type: Operator</p> <p>Owner/Op start date: Not reported</p> <p>Owner/Op end date: Not reported</p> <p>Handler Activities Summary:</p> <p>U.S. importer of hazardous waste: No</p> <p>Mixed waste (haz. and radioactive): No</p> <p>Recycler of hazardous waste: No</p> <p>Transporter of hazardous waste: No</p> <p>Treater, storer or disposer of HW: No</p> <p>Underground injection activity: No</p> <p>On-site burner exemption: No</p> <p>Furnace exemption: No</p> <p>Used oil fuel burner: No</p> <p>Used oil processor: No</p> <p>User oil refiner: No</p> <p>Used oil fuel marketer to burner: No</p> <p>Used oil Specification marketer: No</p> <p>Used oil transfer facility: No</p> <p>Used oil transporter: No</p>		

MAP FINDINGS  
FOCUS MAP 5

Map ID Site Database(s) EPA ID Number

---

**MIDWEST AUTO RECYCLING (Continued)**

**1000436383**

Violation Status: No violations found

**FINDS:**

Registry ID: 110009391675

**Environmental Interest/Information System**

IN-FRS (Indiana - Facility Registry System). The Indiana Department of Environmental Management (I-DEM) has implemented the Indiana-Facility Registry System (I-FRS). The I-FRS provides the interface and processes to link facility data monitored by multiple State and EPA program systems. In addition, I-FRS enables IDEM to reconcile environmental data and exchange it with EPA FRS using the electronic data exchange over the Network Node.

RCRAInfo is a national information system that supports the Resource Conservation and Recovery Act (RCRA) program through the tracking of events and activities related to facilities that generate, transport, and treat, store, or dispose of hazardous waste. RCRAInfo allows RCRA program staff to track the notification, permit, compliance, and corrective action activities required under RCRA.

**STATE MASTER**

**IN MANIFEST:**

Year: Not reported  
EPA ID: IND984867333  
Tons Generated: Not reported  
Tons Shipped OffSite: Not reported

**Manifest Handler:**

EPA Id #: IND984867333  
Generator Type: Not reported  
Generator Status: No longer a generator of hazardous wastes  
Transporter Type: Code no longer valid  
Transporter Status: Non Active  
TSD Type: Not reported  
TSD Status: Not reported  
Handler Mailing Address: 25 MARBLE ST  
Handler Mailing City/State/Zip: HAMMOND, IN 46327  
Contact Name: JESSE HERNANDEZ  
Contact Telephone: 219-937-9381  
Contact Type: Environmental Coordinator

Year: Not reported  
EPA ID: IND984867333  
Tons Generated: Not reported  
Tons Shipped OffSite: Not reported

Year: Not reported  
EPA ID: IND984867333  
Tons Generated: Not reported  
Tons Shipped OffSite: Not reported

MAP FINDINGS  
FOCUS MAP 5

Map ID	Site	Database(s)	EPA ID Number
47	<b>25 E MARBLE ST HAMMOND, IN 46327</b>  EDR Historical Auto Stations: Name: MIDWEST AUTO CORE INC Year: 2004 Address: 25 E MARBLE ST  Name: MIDWEST AUTO CORE INC Year: 2005 Address: 25 E MARBLE ST	EDR US Hist Auto Stat	1015362235 N/A
47	<b>CALUMET FLEXICORE CORP 24 MARBLE ST HAMMOND, IN 46320</b>  NPDES: NPDES Id: IN0052825 Primary Facility Sic Code: 3531 Primary Facility Sic Desc: Construction Machinery Facility Type Desc: Privately Owned Facility Permit Status Desc: Effective MJR: Minor Issue Date: 08/06/2010 Effective Date: 09/01/2010 Expiration Date: 08/31/2015 Latitude In Decimal Degrees: 41.6 Longitude In Decimal Degrees: -87.466667 DMR Cognizant Official: MR. RUSSELL D. HARRISON DMR Cognizant Offcl Telephone: Not reported Primary Facility Sic Code: 3531 Primary Facility Sic Desc: Construction Machinery State Water Body Name: GRAND CALUMET R TO LAKE MICHIGAN Total Actual Average Flow (MGD): 0.008 Total App. Design Flow (MGD): Not reported  LUST: Facility ID: 3543 Incident Number: 199903565 Affected Area: Groundwater Description: NFA-Unconditional Closure Priority: Medium  Facility ID: 3543 Incident Number: 199310532 Affected Area: Soil Description: Active Priority: Medium  Facility ID: 3543 Incident Number: 199310532 Affected Area: Groundwater Description: Active Priority: Medium  UST: Facility ID: 3543	IN NPDES IN LUST IN UST IN AIRS	1000752316 N/A

MAP FINDINGS  
FOCUS MAP 5

Map ID	Site	Database(s)	EPA ID Number
--------	------	-------------	---------------

**CALUMET FLEXICORE CORP (Continued)**

**1000752316**

Owner Id: 3829  
Company Name: Calumet Flexicore Corp  
Mailing Address: 24 Marble St  
Mailing Address 2: Not reported  
Mailing City,St,Zip: Hammond, IN 46320

Tank Number: 1  
**Tank Status: Permanently Out of Service**  
Install Date: Not reported  
Tank Capacity: 10000  
Substance Desc: Diesel

Tank Number: 1  
**Tank Status: Permanently Out of Service**  
Install Date: Not reported  
Tank Capacity: 10000  
Substance Desc: Gasoline

Tank Number: 2  
**Tank Status: Permanently Out of Service**  
Install Date: Not reported  
Tank Capacity: 10000  
Substance Desc: Gasoline

Tank Number: 2  
**Tank Status: Permanently Out of Service**  
Install Date: Not reported  
Tank Capacity: 10000  
Substance Desc: Diesel

Tank Number: 3  
**Tank Status: Permanently Out of Service**  
Install Date: 03/14/1980  
Tank Capacity: 10000  
Substance Desc: Gasoline

Tank Number: 3  
**Tank Status: Permanently Out of Service**  
Install Date: Not reported  
Tank Capacity: 10000  
Substance Desc: Gasoline

**AIRS:**

Status: 564 State Street Hammond 46320-1532  
Source ID: 089-00216  
Responsible Official Name: Hammond DEM  
Responsible Official Phone: 317-233-0185  
SIC Code: 3272  
Permit ID: 089-16176-00216 \*  
Permit Level: Exemption  
Subtype Qualifier: Not reported  
Issue Date: Not reported

MAP FINDINGS  
FOCUS MAP 5

Map ID	Site	Database(s)	EPA ID Number
--------	------	-------------	---------------

**CALUMET FLEXICORE CORP (Continued)**

**1000752316**

End Date:	01/14/2003
Source Contact:	Donald M. Deruntz, Jr.
Application Received Start Date:	Issued
Application Received End Date:	09/30/2002
Public Notice Begins Start Date:	Not reported
Public Notice Begins End Date:	Not reported
Proposed Internet Upload Start Date:	Not reported
Proposed Internet Upload End Date:	Not reported
URL:	<a href="http://www.in.gov/apps/idem/caats/searchById.jsp?id=16176">http://www.in.gov/apps/idem/caats/searchById.jsp?id=16176</a>
MAX of Year:	Not reported
County FIPS:	Not reported
Individual Plant ID:	Not reported
Latitude:	Not reported
Longitude:	Not reported
SIC Primary:	Not reported
NAICS Primary:	Not reported
CO:	Not reported
NOX:	Not reported
PM10:	Not reported
SO2:	Not reported
VOC:	Not reported

47

**CALUMET FLEXICORE CORPORATION  
24 E MARBLE ST  
HAMMOND, IN 46327**

**RCRA NonGen / NLR**

**1010317842  
INR000119198**

RCRA NonGen / NLR:

Date form received by agency:	12/13/2007
Facility name:	CALUMET FLEXICORE CORPORATION
Facility address:	24 E MARBLE ST HAMMOND, IN 46327
EPA ID:	INR000119198
Contact:	FRED BAGINSKI
Contact address:	24 E MARBLE ST HAMMOND, IN 46327
Contact country:	US
Contact telephone:	(219) 932-3340
Contact email:	Not reported
EPA Region:	05
Land type:	Private
Classification:	Non-Generator
Description:	Handler: Non-Generators do not presently generate hazardous waste

Owner/Operator Summary:

Owner/operator name:	CALUMET FLEXICORE CORP
Owner/operator address:	Not reported Not reported
Owner/operator country:	Not reported
Owner/operator telephone:	Not reported
Legal status:	Private
Owner/Operator Type:	Operator
Owner/Op start date:	01/01/1964
Owner/Op end date:	Not reported
Owner/operator name:	CALUMET FLEXICORE CORP
Owner/operator address:	24 E MARBLE ST



MAP FINDINGS  
FOCUS MAP 5

Map ID Site Database(s) EPA ID Number

---

**CALUMET FLEXICORE CORPORATION (Continued)**

**1010317842**

HAMMOND, IN 46327

Owner/operator country: US  
Owner/operator telephone: (219) 932-3340  
Legal status: Private  
Owner/Operator Type: Owner  
Owner/Op start date: 01/01/1964  
Owner/Op end date: Not reported

Handler Activities Summary:

U.S. importer of hazardous waste: No  
Mixed waste (haz. and radioactive): No  
Recycler of hazardous waste: No  
Transporter of hazardous waste: No  
Treater, storer or disposer of HW: No  
Underground injection activity: No  
On-site burner exemption: No  
Furnace exemption: No  
Used oil fuel burner: No  
Used oil processor: No  
User oil refiner: No  
Used oil fuel marketer to burner: No  
Used oil Specification marketer: No  
Used oil transfer facility: No  
Used oil transporter: No

Historical Generators:

Date form received by agency: 03/15/2007  
Site name: CALUMET FLEXICORE CORPORATION  
Classification: Small Quantity Generator

Hazardous Waste Summary:

Waste code: D002  
Waste name: A WASTE WHICH HAS A PH OF LESS THAN 2 OR GREATER THAN 12.5 IS CONSIDERED TO BE A CORROSIVE HAZARDOUS WASTE. SODIUM HYDROXIDE, A CAUSTIC SOLUTION WITH A HIGH PH, IS OFTEN USED BY INDUSTRIES TO CLEAN OR DEGREASE PARTS. HYDROCHLORIC ACID, A SOLUTION WITH A LOW PH, IS USED BY MANY INDUSTRIES TO CLEAN METAL PARTS PRIOR TO PAINTING. WHEN THESE CAUSTIC OR ACID SOLUTIONS BECOME CONTAMINATED AND MUST BE DISPOSED, THE WASTE WOULD BE A CORROSIVE HAZARDOUS WASTE.

Violation Status: No violations found

Evaluation Action Summary:

Evaluation date: 10/17/2007  
Evaluation: COMPLIANCE EVALUATION INSPECTION ON-SITE  
Area of violation: Not reported  
Date achieved compliance: Not reported  
Evaluation lead agency: State

MAP FINDINGS  
FOCUS MAP 5

Map ID	Site	Database(s)	EPA ID Number
48	<b>MARBLE STREET DUMP-A</b> <b>150 MARBLE STREET</b> <b>CALUMET CITY, IL 60409</b>	<b>US BROWNFIELDS FINDS</b>	<b>1016456906 N/A</b>
	<p>US BROWNFIELDS:</p> <p>Recipient name: Calumet City, City of</p> <p>Grant type: Assessment</p> <p>Property name: MARBLE STREET DUMP-A</p> <p>Property #: 30-08-101-01</p> <p>Parcel size: 5</p> <p>Property Description: Historically Estech General Chemical Co. with manufacture, storage and disposal of pesticides and fertilizers; disposal of auto-fluff by GM Wrecking</p> <p>Latitude: 41.6292629</p> <p>Longitude: -87.5202333</p> <p>HCM label: Interpolation-Map</p> <p>Map scale: 1:200</p> <p>Point of reference: Other Point</p> <p>Datum: North American Datum of 1983</p> <p>ACRES property ID: 108957</p> <p>Start date: Not reported</p> <p>Completed date: Not reported</p> <p>Acres cleaned up: Not reported</p> <p>Cleanup funding: Not reported</p> <p>Cleanup funding source: Not reported</p> <p>Assessment funding: 11340</p> <p>Assessment funding source: US EPA - Brownfields Assessment Cooperative Agreement</p> <p>Redevelopment funding: Not reported</p> <p>Redev. funding source: Not reported</p> <p>Redev. funding entity name: Not reported</p> <p>Redevelopment start date: Not reported</p> <p>Assessment funding entity: Not reported</p> <p>Cleanup funding entity: Not reported</p> <p>Grant type: H</p> <p>Accomplishment type: Cleanup Planning</p> <p>Accomplishment count: 0</p> <p>Cooperative agreement #: 00E68601</p> <p>Ownership entity: Government</p> <p>Current owner: City of Calumet City</p> <p>Did owner change: N</p> <p>Cleanup required: Yes</p> <p>Video available: No</p> <p>Photo available: No</p> <p>Institutional controls required: U</p> <p>IC Category proprietary controls: Not reported</p> <p>IC cat. info. devices: Not reported</p> <p>IC cat. gov. controls: Not reported</p> <p>IC cat. enforcement permit tools: Not reported</p> <p>IC in place date: Not reported</p> <p>IC in place: Not reported</p> <p>State/tribal program date: Not reported</p> <p>State/tribal program ID: Not reported</p> <p>State/tribal NFA date: Not reported</p> <p>Air contaminated: Not reported</p> <p>Air cleaned: Not reported</p> <p>Asbestos found: N</p> <p>Asbestos cleaned: Not reported</p> <p>Controlled substance found: N</p> <p>Controlled substance cleaned: Not reported</p>		

MAP FINDINGS  
FOCUS MAP 5

Map ID Site Database(s) EPA ID Number

**MARBLE STREET DUMP-A (Continued)**

**1016456906**

Drinking water affected:	Not reported
Drinking water cleaned:	Not reported
Groundwater affected:	Y
Groundwater cleaned:	N
Lead contaminant found:	Y
Lead cleaned up:	Not reported
No media affected:	Not reported
Unknown media affected:	Not reported
Other cleaned up:	Not reported
Other metals found:	Y
Other metals cleaned:	Not reported
Other contaminants found:	Y
Other contams found description:	Not reported
PAHs found:	Y
PAHs cleaned up:	Not reported
PCBs found:	Y
PCBs cleaned up:	Not reported
Petro products found:	N
Petro products cleaned:	Not reported
Sediments found:	Not reported
Sediments cleaned:	Not reported
Soil affected:	Y
Soil cleaned up:	Y
Surface water cleaned:	Not reported
VOCs found:	Y
VOCs cleaned:	Not reported
Cleanup other description:	Not reported
Num. of cleanup and re-dev. jobs:	Not reported
Past use greenspace acreage:	Not reported
Past use residential acreage:	Not reported
Past use commercial acreage:	Not reported
Past use industrial acreage:	5
Future use greenspace acreage:	Not reported
Future use residential acreage:	Not reported
Future use commercial acreage:	Not reported
Future use industrial acreage:	Not reported
Greenspace acreage and type:	Not reported
Superfund Fed. landowner flag:	Not reported
Arsenic cleaned up:	Not reported
Cadmium cleaned up:	Not reported
Chromium cleaned up:	Not reported
Copper cleaned up:	Not reported
Iron cleaned up:	Not reported
mercury cleaned up:	Not reported
nickel cleaned up:	Not reported
No clean up:	Not reported
Pesticides cleaned up:	Not reported
Selenium cleaned up:	Not reported
SVOCs cleaned up:	Not reported
Unknown clean up:	Not reported
Arsenic contaminant found:	Not reported
Cadmium contaminant found:	Not reported
Chromium contaminant found:	Not reported
Copper contaminant found:	Not reported
Iron contaminant found:	Not reported
Mercury contaminant found:	Not reported
Nickel contaminant found:	Not reported

MAP FINDINGS  
FOCUS MAP 5

Map ID Site Database(s) EPA ID Number

**MARBLE STREET DUMP-A (Continued)**

**1016456906**

No contaminant found:	Not reported
Pesticides contaminant found:	Not reported
Selenium contaminant found:	Not reported
SVOCs contaminant found:	Not reported
Unknown contaminant found:	Not reported
Future Use: Multistory	Not reported
Media affected Bluiding Material:	Not reported
Media affected indoor air:	Not reported
Building material media cleaned up:	Not reported
Indoor air media cleaned up:	Not reported
Unknown media cleaned up:	Not reported
Past Use: Multistory	Not reported
Recipient name:	Calumet City, City of
Grant type:	Assessment
Property name:	MARBLE STREET DUMP-A
Property #:	30-08-101-01
Parcel size:	5
Property Description:	Historically Estech General Chemical Co. with manufacture, storage and disposal of pesticides and fertilizers; disposal of auto-fluff by GM Wrecking
Latitude:	41.6292629
Longitude:	-87.5202333
HCM label:	Interpolation-Map
Map scale:	1:200
Point of reference:	Other Point
Datum:	North American Datum of 1983
ACRES property ID:	108957
Start date:	Not reported
Completed date:	Not reported
Acres cleaned up:	Not reported
Cleanup funding:	Not reported
Cleanup funding source:	Not reported
Assessment funding:	14176
Assessment funding source:	US EPA - Brownfields Assessment Cooperative Agreement
Redevelopment funding:	Not reported
Redev. funding source:	Not reported
Redev. funding entity name:	Not reported
Redevelopment start date:	Not reported
Assessment funding entity:	EPA
Cleanup funding entity:	Not reported
Grant type:	H
Accomplishment type:	Cleanup Planning
Accomplishment count:	1
Cooperative agreement #:	00E68601
Ownership entity:	Government
Current owner:	City of Calumet City
Did owner change:	N
Cleanup required:	Yes
Video available:	No
Photo available:	No
Institutional controls required:	U
IC Category proprietary controls:	Not reported
IC cat. info. devices:	Not reported
IC cat. gov. controls:	Not reported
IC cat. enforcement permit tools:	Not reported
IC in place date:	Not reported

MAP FINDINGS  
FOCUS MAP 5

Map ID Site Database(s) EPA ID Number

**MARBLE STREET DUMP-A (Continued)**

**1016456906**

IC in place:	Not reported
State/tribal program date:	Not reported
State/tribal program ID:	Not reported
State/tribal NFA date:	Not reported
Air contaminated:	Not reported
Air cleaned:	Not reported
Asbestos found:	N
Asbestos cleaned:	Not reported
Controlled substance found:	N
Controlled substance cleaned:	Not reported
Drinking water affected:	Not reported
Drinking water cleaned:	Not reported
Groundwater affected:	Y
Groundwater cleaned:	N
Lead contaminant found:	Y
Lead cleaned up:	Not reported
No media affected:	Not reported
Unknown media affected:	Not reported
Other cleaned up:	Not reported
Other metals found:	Y
Other metals cleaned:	Not reported
Other contaminants found:	Y
Other contams found description:	Not reported
PAHs found:	Y
PAHs cleaned up:	Not reported
PCBs found:	Y
PCBs cleaned up:	Not reported
Petro products found:	N
Petro products cleaned:	Not reported
Sediments found:	Not reported
Sediments cleaned:	Not reported
Soil affected:	Y
Soil cleaned up:	Y
Surface water cleaned:	Not reported
VOCs found:	Y
VOCs cleaned:	Not reported
Cleanup other description:	Not reported
Num. of cleanup and re-dev. jobs:	Not reported
Past use greenspace acreage:	Not reported
Past use residential acreage:	Not reported
Past use commercial acreage:	Not reported
Past use industrial acreage:	5
Future use greenspace acreage:	Not reported
Future use residential acreage:	Not reported
Future use commercial acreage:	Not reported
Future use industrial acreage:	Not reported
Greenspace acreage and type:	Not reported
Superfund Fed. landowner flag:	Not reported
Arsenic cleaned up:	Not reported
Cadmium cleaned up:	Not reported
Chromium cleaned up:	Not reported
Copper cleaned up:	Not reported
Iron cleaned up:	Not reported
mercury cleaned up:	Not reported
nickel cleaned up:	Not reported
No clean up:	Not reported
Pesticides cleaned up:	Not reported

MAP FINDINGS  
FOCUS MAP 5

Map ID	Site	Database(s)	EPA ID Number
--------	------	-------------	---------------

**MARBLE STREET DUMP-A (Continued)**

**1016456906**

Selenium cleaned up:	Not reported
SVOCs cleaned up:	Not reported
Unknown clean up:	Not reported
Arsenic contaminant found:	Not reported
Cadmium contaminant found:	Not reported
Chromium contaminant found:	Not reported
Copper contaminant found:	Not reported
Iron contaminant found:	Not reported
Mercury contaminant found:	Not reported
Nickel contaminant found:	Not reported
No contaminant found:	Not reported
Pesticides contaminant found:	Not reported
Selenium contaminant found:	Not reported
SVOCs contaminant found:	Not reported
Unknown contaminant found:	Not reported
Future Use: Multistory	Not reported
Media affected Bluiding Material:	Not reported
Media affected indoor air:	Not reported
Building material media cleaned up:	Not reported
Indoor air media cleaned up:	Not reported
Unknown media cleaned up:	Not reported
Past Use: Multistory	Not reported

**FINDS:**

Registry ID: 110040403042

**Environmental Interest/Information System**

US EPA Assessment, Cleanup and Redevelopment Exchange System (ACRES)  
is a federal online database for Brownfields Grantees to  
electronically submit data directly to EPA.

**48 MARBLE STREET DUMP-C  
150 MARBLE STREET  
CALUMET CITY, IL 60409**

**US BROWNFIELDS 1016456908  
FINDS N/A**

**US BROWNFIELDS:**

Recipient name:	Calumet City, City of
Grant type:	Assessment
Property name:	MARBLE STREET DUMP-C
Property #:	30-08-200-02
Parcel size:	20.4
Property Description:	Historically Estech General Chemical Co. with manufacture, storage and disposal of pesticides and fertilizers; disposal of auto-fluff by GM Wrecking
Latitude:	41.6292629
Longitude:	-87.5202333
HCM label:	Interpolation-Map
Map scale:	1:200
Point of reference:	Other Point
Datum:	North American Datum of 1983
ACRES property ID:	108939
Start date:	Not reported
Completed date:	Not reported
Acres cleaned up:	Not reported
Cleanup funding:	Not reported

MAP FINDINGS  
FOCUS MAP 5

Map ID	Site	Database(s)	EPA ID Number
--------	------	-------------	---------------

**MARBLE STREET DUMP-C (Continued)**

**1016456908**

Cleanup funding source:	Not reported
Assessment funding:	11340
Assessment funding source:	US EPA - Brownfields Assessment Cooperative Agreement
Redevelopment funding:	Not reported
Redev. funding source:	Not reported
Redev. funding entity name:	Not reported
Redevelopment start date:	Not reported
Assessment funding entity:	Not reported
Cleanup funding entity:	Not reported
Grant type:	H
Accomplishment type:	Cleanup Planning
Accomplishment count:	0
Cooperative agreement #:	00E68601
Ownership entity:	Government
Current owner:	City of Calumet City
Did owner change:	N
Cleanup required:	Yes
Video available:	No
Photo available:	No
Institutional controls required:	U
IC Category proprietary controls:	Not reported
IC cat. info. devices:	Not reported
IC cat. gov. controls:	Not reported
IC cat. enforcement permit tools:	Not reported
IC in place date:	Not reported
IC in place:	Not reported
State/tribal program date:	Not reported
State/tribal program ID:	Not reported
State/tribal NFA date:	Not reported
Air contaminated:	Not reported
Air cleaned:	Not reported
Asbestos found:	N
Asbestos cleaned:	Not reported
Controlled substance found:	N
Controlled substance cleaned:	Not reported
Drinking water affected:	Not reported
Drinking water cleaned:	Not reported
Groundwater affected:	Y
Groundwater cleaned:	N
Lead contaminant found:	Y
Lead cleaned up:	Not reported
No media affected:	Not reported
Unknown media affected:	Not reported
Other cleaned up:	Not reported
Other metals found:	Y
Other metals cleaned:	Not reported
Other contaminants found:	Y
Other contams found description:	Not reported
PAHs found:	Y
PAHs cleaned up:	Not reported
PCBs found:	Y
PCBs cleaned up:	Not reported
Petro products found:	N
Petro products cleaned:	Not reported
Sediments found:	Not reported
Sediments cleaned:	Not reported
Soil affected:	Y

MAP FINDINGS  
FOCUS MAP 5

Map ID      Site      Database(s)      EPA ID Number

**MARBLE STREET DUMP-C (Continued)**

**1016456908**

Soil cleaned up:	Y
Surface water cleaned:	Not reported
VOCs found:	Y
VOCs cleaned:	Not reported
Cleanup other description:	Not reported
Num. of cleanup and re-dev. jobs:	Not reported
Past use greenspace acreage:	Not reported
Past use residential acreage:	Not reported
Past use commercial acreage:	Not reported
Past use industrial acreage:	20.4
Future use greenspace acreage:	Not reported
Future use residential acreage:	Not reported
Future use commercial acreage:	Not reported
Future use industrial acreage:	Not reported
Greenspace acreage and type:	Not reported
Superfund Fed. landowner flag:	Not reported
Arsenic cleaned up:	Not reported
Cadmium cleaned up:	Not reported
Chromium cleaned up:	Not reported
Copper cleaned up:	Not reported
Iron cleaned up:	Not reported
mercury cleaned up:	Not reported
nickel cleaned up:	Not reported
No clean up:	Not reported
Pesticides cleaned up:	Not reported
Selenium cleaned up:	Not reported
SVOCs cleaned up:	Not reported
Unknown clean up:	Not reported
Arsenic contaminant found:	Not reported
Cadmium contaminant found:	Not reported
Chromium contaminant found:	Not reported
Copper contaminant found:	Not reported
Iron contaminant found:	Not reported
Mercury contaminant found:	Not reported
Nickel contaminant found:	Not reported
No contaminant found:	Not reported
Pesticides contaminant found:	Not reported
Selenium contaminant found:	Not reported
SVOCs contaminant found:	Not reported
Unknown contaminant found:	Not reported
Future Use: Multistory	Not reported
Media affected Bluiding Material:	Not reported
Media affected indoor air:	Not reported
Building material media cleaned up:	Not reported
Indoor air media cleaned up:	Not reported
Unknown media cleaned up:	Not reported
Past Use: Multistory	Not reported
Recipient name:	Calumet City, City of
Grant type:	Assessment
Property name:	MARBLE STREET DUMP-C
Property #:	30-08-200-02
Parcel size:	20.4
Property Description:	Historically Estech General Chemical Co. with manufacture, storage and disposal of pesticides and fertilizers; disposal of auto-fluff by GM Wrecking
Latitude:	41.6292629



MAP FINDINGS  
FOCUS MAP 5

Map ID	Site	Database(s)	EPA ID Number
--------	------	-------------	---------------

**MARBLE STREET DUMP-C (Continued)**

**1016456908**

Longitude:	-87.5202333
HCM label:	Interpolation-Map
Map scale:	1:200
Point of reference:	Other Point
Datum:	North American Datum of 1983
ACRES property ID:	108939
Start date:	Not reported
Completed date:	Not reported
Acres cleaned up:	Not reported
Cleanup funding:	Not reported
Cleanup funding source:	Not reported
Assessment funding:	14176
Assessment funding source:	US EPA - Brownfields Assessment Cooperative Agreement
Redevelopment funding:	Not reported
Redev. funding source:	Not reported
Redev. funding entity name:	Not reported
Redevelopment start date:	Not reported
Assessment funding entity:	EPA
Cleanup funding entity:	Not reported
Grant type:	H
Accomplishment type:	Cleanup Planning
Accomplishment count:	1
Cooperative agreement #:	00E68601
Ownership entity:	Government
Current owner:	City of Calumet City
Did owner change:	N
Cleanup required:	Yes
Video available:	No
Photo available:	No
Institutional controls required:	U
IC Category proprietary controls:	Not reported
IC cat. info. devices:	Not reported
IC cat. gov. controls:	Not reported
IC cat. enforcement permit tools:	Not reported
IC in place date:	Not reported
IC in place:	Not reported
State/tribal program date:	Not reported
State/tribal program ID:	Not reported
State/tribal NFA date:	Not reported
Air contaminated:	Not reported
Air cleaned:	Not reported
Asbestos found:	N
Asbestos cleaned:	Not reported
Controlled substance found:	N
Controlled substance cleaned:	Not reported
Drinking water affected:	Not reported
Drinking water cleaned:	Not reported
Groundwater affected:	Y
Groundwater cleaned:	N
Lead contaminant found:	Y
Lead cleaned up:	Not reported
No media affected:	Not reported
Unknown media affected:	Not reported
Other cleaned up:	Not reported
Other metals found:	Y
Other metals cleaned:	Not reported
Other contaminants found:	Y

MAP FINDINGS  
FOCUS MAP 5

Map ID      Site      Database(s)      EPA ID Number

---

**MARBLE STREET DUMP-C (Continued)**

**1016456908**

Other contams found description:	Not reported
PAHs found:	Y
PAHs cleaned up:	Not reported
PCBs found:	Y
PCBs cleaned up:	Not reported
Petro products found:	N
Petro products cleaned:	Not reported
Sediments found:	Not reported
Sediments cleaned:	Not reported
Soil affected:	Y
Soil cleaned up:	Y
Surface water cleaned:	Not reported
VOCs found:	Y
VOCs cleaned:	Not reported
Cleanup other description:	Not reported
Num. of cleanup and re-dev. jobs:	Not reported
Past use greenspace acreage:	Not reported
Past use residential acreage:	Not reported
Past use commercial acreage:	Not reported
Past use industrial acreage:	20.4
Future use greenspace acreage:	Not reported
Future use residential acreage:	Not reported
Future use commercial acreage:	Not reported
Future use industrial acreage:	Not reported
Greenspace acreage and type:	Not reported
Superfund Fed. landowner flag:	Not reported
Arsenic cleaned up:	Not reported
Cadmium cleaned up:	Not reported
Chromium cleaned up:	Not reported
Copper cleaned up:	Not reported
Iron cleaned up:	Not reported
mercury cleaned up:	Not reported
nickel cleaned up:	Not reported
No clean up:	Not reported
Pesticides cleaned up:	Not reported
Selenium cleaned up:	Not reported
SVOCs cleaned up:	Not reported
Unknown clean up:	Not reported
Arsenic contaminant found:	Not reported
Cadmium contaminant found:	Not reported
Chromium contaminant found:	Not reported
Copper contaminant found:	Not reported
Iron contaminant found:	Not reported
Mercury contaminant found:	Not reported
Nickel contaminant found:	Not reported
No contaminant found:	Not reported
Pesticides contaminant found:	Not reported
Selenium contaminant found:	Not reported
SVOCs contaminant found:	Not reported
Unknown contaminant found:	Not reported
Future Use: Multistory	Not reported
Media affected Bluiding Material:	Not reported
Media affected indoor air:	Not reported
Building material media cleaned up:	Not reported
Indoor air media cleaned up:	Not reported
Unknown media cleaned up:	Not reported
Past Use: Multistory	Not reported

MAP FINDINGS  
FOCUS MAP 5

Map ID	Site	Database(s)	EPA ID Number
--------	------	-------------	---------------

**MARBLE STREET DUMP-C (Continued)**

**1016456908**

FINDS:

Registry ID: 110040403051

Environmental Interest/Information System

US EPA Assessment, Cleanup and Redevelopment Exchange System (ACRES) is an federal online database for Brownfields Grantees to electronically submit data directly to EPA.

48

**MARBLE STREET DUMP-B  
150 MARBLE STREET  
CALUMET CITY, IL 60409**

**US BROWNFIELDS**

**1016456907  
N/A**

US BROWNFIELDS:

Recipient name:	Calumet City, City of
Grant type:	Assessment
Property name:	MARBLE STREET DUMP-B
Property #:	30-08-200-01
Parcel size:	5.9
Property Description:	Historically Estech General Chemical Co. with manufacture, storage and disposal of pesticides and fertilizers; disposal of auto-fluff by GM Wrecking
Latitude:	41.6292629
Longitude:	-87.5202333
HCM label:	Interpolation-Map
Map scale:	1:200
Point of reference:	Other Point
Datum:	North American Datum of 1983
ACRES property ID:	108938
Start date:	Not reported
Completed date:	Not reported
Acres cleaned up:	Not reported
Cleanup funding:	Not reported
Cleanup funding source:	Not reported
Assessment funding:	11340
Assessment funding source:	US EPA - Brownfields Assessment Cooperative Agreement
Redevelopment funding:	Not reported
Redev. funding source:	Not reported
Redev. funding entity name:	Not reported
Redevelopment start date:	Not reported
Assessment funding entity:	Not reported
Cleanup funding entity:	Not reported
Grant type:	H
Accomplishment type:	Cleanup Planning
Accomplishment count:	0
Cooperative agreement #:	00E68601
Ownership entity:	Government
Current owner:	City of Calumet City
Did owner change:	N
Cleanup required:	Yes
Video available:	No
Photo available:	No
Institutional controls required:	U
IC Category proprietary controls:	Not reported
IC cat. info. devices:	Not reported
IC cat. gov. controls:	Not reported

MAP FINDINGS  
FOCUS MAP 5

Map ID Site Database(s) EPA ID Number

**MARBLE STREET DUMP-B (Continued)**

**1016456907**

IC cat. enforcement permit tools:	Not reported
IC in place date:	Not reported
IC in place:	Not reported
State/tribal program date:	Not reported
State/tribal program ID:	Not reported
State/tribal NFA date:	Not reported
Air contaminated:	Not reported
Air cleaned:	Not reported
Asbestos found:	N
Asbestos cleaned:	Not reported
Controlled substance found:	N
Controlled substance cleaned:	Not reported
Drinking water affected:	Not reported
Drinking water cleaned:	Not reported
Groundwater affected:	Y
Groundwater cleaned:	N
Lead contaminant found:	Y
Lead cleaned up:	Not reported
No media affected:	Not reported
Unknown media affected:	Not reported
Other cleaned up:	Not reported
Other metals found:	Y
Other metals cleaned:	Not reported
Other contaminants found:	Y
Other contaminants found description:	Not reported
PAHs found:	Y
PAHs cleaned up:	Not reported
PCBs found:	Y
PCBs cleaned up:	Not reported
Petro products found:	N
Petro products cleaned:	Not reported
Sediments found:	Not reported
Sediments cleaned:	Not reported
Soil affected:	Y
Soil cleaned up:	Y
Surface water cleaned:	Not reported
VOCs found:	Y
VOCs cleaned:	Not reported
Cleanup other description:	Not reported
Num. of cleanup and re-dev. jobs:	Not reported
Past use greenspace acreage:	Not reported
Past use residential acreage:	Not reported
Past use commercial acreage:	Not reported
Past use industrial acreage:	5.9
Future use greenspace acreage:	Not reported
Future use residential acreage:	Not reported
Future use commercial acreage:	Not reported
Future use industrial acreage:	Not reported
Greenspace acreage and type:	Not reported
Superfund Fed. landowner flag:	Not reported
Arsenic cleaned up:	Not reported
Cadmium cleaned up:	Not reported
Chromium cleaned up:	Not reported
Copper cleaned up:	Not reported
Iron cleaned up:	Not reported
mercury cleaned up:	Not reported
nickel cleaned up:	Not reported

MAP FINDINGS  
FOCUS MAP 5

Map ID Site Database(s) EPA ID Number

**MARBLE STREET DUMP-B (Continued)**

**1016456907**

No clean up:	Not reported
Pesticides cleaned up:	Not reported
Selenium cleaned up:	Not reported
SVOCs cleaned up:	Not reported
Unknown clean up:	Not reported
Arsenic contaminant found:	Not reported
Cadmium contaminant found:	Not reported
Chromium contaminant found:	Not reported
Copper contaminant found:	Not reported
Iron contaminant found:	Not reported
Mercury contaminant found:	Not reported
Nickel contaminant found:	Not reported
No contaminant found:	Not reported
Pesticides contaminant found:	Not reported
Selenium contaminant found:	Not reported
SVOCs contaminant found:	Not reported
Unknown contaminant found:	Not reported
Future Use: Multistory	Not reported
Media affected Bluiding Material:	Not reported
Media affected indoor air:	Not reported
Building material media cleaned up:	Not reported
Indoor air media cleaned up:	Not reported
Unknown media cleaned up:	Not reported
Past Use: Multistory	Not reported
Recipient name:	Calumet City, City of
Grant type:	Assessment
Property name:	MARBLE STREET DUMP-B
Property #:	30-08-200-01
Parcel size:	5.9
Property Description:	Historically Estech General Chemical Co. with manufacture, storage and disposal of pesticides and fertilizers; disposal of auto-fluff by GM Wrecking
Latitude:	41.6292629
Longitude:	-87.5202333
HCM label:	Interpolation-Map
Map scale:	1:200
Point of reference:	Other Point
Datum:	North American Datum of 1983
ACRES property ID:	108938
Start date:	Not reported
Completed date:	Not reported
Acres cleaned up:	Not reported
Cleanup funding:	Not reported
Cleanup funding source:	Not reported
Assessment funding:	14176
Assessment funding source:	US EPA - Brownfields Assessment Cooperative Agreement
Redevelopment funding:	Not reported
Redev. funding source:	Not reported
Redev. funding entity name:	Not reported
Redevelopment start date:	Not reported
Assessment funding entity:	EPA
Cleanup funding entity:	Not reported
Grant type:	H
Accomplishment type:	Cleanup Planning
Accomplishment count:	1
Cooperative agreement #:	00E68601

MAP FINDINGS  
FOCUS MAP 5

Map ID      Site      Database(s)      EPA ID Number

---

**MARBLE STREET DUMP-B (Continued)**

**1016456907**

Ownership entity:	Government
Current owner:	City of Calumet City
Did owner change:	N
Cleanup required:	Yes
Video available:	No
Photo available:	No
Institutional controls required:	U
IC Category proprietary controls:	Not reported
IC cat. info. devices:	Not reported
IC cat. gov. controls:	Not reported
IC cat. enforcement permit tools:	Not reported
IC in place date:	Not reported
IC in place:	Not reported
State/tribal program date:	Not reported
State/tribal program ID:	Not reported
State/tribal NFA date:	Not reported
Air contaminated:	Not reported
Air cleaned:	Not reported
Asbestos found:	N
Asbestos cleaned:	Not reported
Controlled substance found:	N
Controlled substance cleaned:	Not reported
Drinking water affected:	Not reported
Drinking water cleaned:	Not reported
Groundwater affected:	Y
Groundwater cleaned:	N
Lead contaminant found:	Y
Lead cleaned up:	Not reported
No media affected:	Not reported
Unknown media affected:	Not reported
Other cleaned up:	Not reported
Other metals found:	Y
Other metals cleaned:	Not reported
Other contaminants found:	Y
Other contams found description:	Not reported
PAHs found:	Y
PAHs cleaned up:	Not reported
PCBs found:	Y
PCBs cleaned up:	Not reported
Petro products found:	N
Petro products cleaned:	Not reported
Sediments found:	Not reported
Sediments cleaned:	Not reported
Soil affected:	Y
Soil cleaned up:	Y
Surface water cleaned:	Not reported
VOCs found:	Y
VOCs cleaned:	Not reported
Cleanup other description:	Not reported
Num. of cleanup and re-dev. jobs:	Not reported
Past use greenspace acreage:	Not reported
Past use residential acreage:	Not reported
Past use commercial acreage:	Not reported
Past use industrial acreage:	5.9
Future use greenspace acreage:	Not reported
Future use residential acreage:	Not reported
Future use commercial acreage:	Not reported

MAP FINDINGS  
FOCUS MAP 5

Map ID Site Database(s) EPA ID Number

**MARBLE STREET DUMP-B (Continued)**

**1016456907**

Future use industrial acreage: Not reported  
 Greenspace acreage and type: Not reported  
 Superfund Fed. landowner flag: Not reported  
 Arsenic cleaned up: Not reported  
 Cadmium cleaned up: Not reported  
 Chromium cleaned up: Not reported  
 Copper cleaned up: Not reported  
 Iron cleaned up: Not reported  
 mercury cleaned up: Not reported  
 nickel cleaned up: Not reported  
 No clean up: Not reported  
 Pesticides cleaned up: Not reported  
 Selenium cleaned up: Not reported  
 SVOCs cleaned up: Not reported  
 Unknown clean up: Not reported  
 Arsenic contaminant found: Not reported  
 Cadmium contaminant found: Not reported  
 Chromium contaminant found: Not reported  
 Copper contaminant found: Not reported  
 Iron contaminant found: Not reported  
 Mercury contaminant found: Not reported  
 Nickel contaminant found: Not reported  
 No contaminant found: Not reported  
 Pesticides contaminant found: Not reported  
 Selenium contaminant found: Not reported  
 SVOCs contaminant found: Not reported  
 Unknown contaminant found: Not reported  
 Future Use: Multistory Not reported  
 Media affected Bluiding Material: Not reported  
 Media affected indoor air: Not reported  
 Building material media cleaned up: Not reported  
 Indoor air media cleaned up: Not reported  
 Unknown media cleaned up: Not reported  
 Past Use: Multistory Not reported

**49 UZMAA CORPORATION  
264 TORRENCE AVENUE  
CALUMET CITY, IL 60409**

**IL LUST S116758500  
IL SPILLS N/A**

LUST:  
 Incident Num: 20140788  
 IL EPA Id: 0310425043  
 Product: Gasoline  
 IEMA Date: 07/03/2014  
 Project Manager: Putrich  
 Project Manager Phone: (217) 524-4827  
 Email: Steve.Putrich@illinois.gov  
 PRP Name: Not reported  
 PRP Contact: Not reported  
 PRP Address: Not reported  
 PRP City,St,Zip: Not reported  
 PRP Phone: Not reported  
 Site Classification: Not reported  
 Section 57.5(g) Letter: 734  
 Date Section 57.5(g) Letter: Not reported  
 Non LUST Determination Letter: Not reported  
 20 Report Received: 08/08/2014  
 45 Report Received: 09/02/2014

MAP FINDINGS  
FOCUS MAP 5

Map ID Site Database(s) EPA ID Number

**UZMAA CORPORATION (Continued)**

**S116758500**

**NFA/NFR Letter:** Not reported  
NFR Date Recorded: Not reported

**IEMA SPILLS:**

Incident Number: H-2014-0788  
Incident Report Date: 07/03/2014  
Street Address Of Incident Location: 264 Torrence Ave  
Incident Location City: Calumet City  
Incident Location County: Cook  
Entered By: Kattner, Paul (IEMA)  
Date Entered: Not reported  
Data Input Status: Closed  
Leaking Underground Storage Tank (Lust)? : Yes  
Caller: Jesse Singh  
Caller Represents: Mobil  
Hazmat Incident Type: Leak or spill  
Date/Time Occurred: Not reported  
Mile Post: N/A  
Section: N/A  
Township: N/A  
Range: N/A  
Area Involved: Fixed Facility  
Media/Medium Into Which Release Occurred: Ground, Water  
Temp: 70 degrees  
Wind: W 5-10 MPH  
Material Name: Gasoline  
Type: Liquid  
Chris Code: Unknown  
CAS#: Unknown  
UN/NA #: Unknown  
302(A) Extremely Hazardous Substance?: Unknown  
Is This A RCRA Hazardous Waste?: Unknown  
Is This A RCRA Regulated Facility?: Unknown  
Container Type: Under ground storage tank  
Container Size: 3 x 6,000 gallons (gasoline) and 2 x 4,000 gallons (Gasoline)  
Amount Released: Unknown, under investigation  
Rate Of Release/Min: Unknown, under investigation  
Duration Of Release: Unknown, under investigation  
Cause Of Release: Unknown, under investigation  
Estimated Spill Extent: 1000  
Spill Extent Units: Square feet  
Date/Time Incident Occurred: Not reported  
Check If Unknown (Occurrence): v  
Date/Time Discovered: 2014-07-03 10:00  
Check If Unknown (Discovered): Not reported  
Where Taken: N/A  
On Scene Contact: Rzak Vohara  
Public Health Risks/Precautions Taken: None  
Number Of People Evacuated: 0  
Assistance Needed From State Agencies: None  
Containment/Cleanup Actions And Plans: Future Environmental (Contractor) will be coordinating any cleanup and remediation.  
Responsible Name: Uzmaa Corporation  
Facility Manager: Rzak Vohara  
Facility Manager Phone #: 708/271-5729  
Street1: 264 Torrence Ave  
Contacted ESDA?: Not reported



MAP FINDINGS  
FOCUS MAP 5

Map ID	Site	Database(s)	EPA ID Number
--------	------	-------------	---------------

**UZMAA CORPORATION (Continued)**

**S116758500**

ESDA On Scene?:	Not reported
Specific ESDA Agency Contacted:	Not reported
Contacted Fire Department?:	v
Fire Department On Scene?:	v
Name Of Fire Department Contacted:	Calumet City Fire
Contacted Police Department?:	v
Police Department On Scene?:	v
Name Of Police Department Contacted:	Calumet City Police
Sheriff Police Department?:	Not reported
Sheriff Department On Scene?:	Not reported
Name Of Sheriff Department Contacted:	Not reported
Was An Agency Other Than ESDA:	Not reported
Fire Police Or Sheriff Contacted?:	Not reported
Was This Other Agency On Scene?:	Not reported
Name Of Other Agency Contacted:	Not reported
Narrative:	Not reported
Follow Up:	Not reported
Agency Notified Name:	IEPA, OSFM, Chicago Fire, NRTP, & IEMA Region #4
Date/Time Agency Notified:	2014-07-03 13:05

49

**SITE 8-301**  
**301 TORRENCE**  
**CALUMET CITY, IL 60409**

**US BROWNFIELDS**    **1016139610**  
**FINDS**                **N/A**

US BROWNFIELDS:

Recipient name:	Calumet City, City of
Grant type:	Assessment
Property name:	SITE 8-301
Property #:	30-07-108-001
Parcel size:	.07
Property Description:	Vacant land
Latitude:	41.6281
Longitude:	-87.5588
HCM label:	Interpolation-Map
Map scale:	1:100
Point of reference:	Other Point
Datum:	North American Datum of 1983
ACRES property ID:	158846
Start date:	Not reported
Completed date:	Not reported
Acres cleaned up:	Not reported
Cleanup funding:	Not reported
Cleanup funding source:	Not reported
Assessment funding:	656.28
Assessment funding source:	US EPA - Brownfields Assessment Cooperative Agreement
Redevelopment funding:	Not reported
Redev. funding source:	Not reported
Redev. funding entity name:	Not reported
Redevelopment start date:	Not reported
Assessment funding entity:	EPA
Cleanup funding entity:	Not reported
Grant type:	H
Accomplishment type:	Phase I Environmental Assessment
Accomplishment count:	1
Cooperative agreement #:	00E68601
Ownership entity:	Government
Current owner:	City of Calumet City
Did owner change:	N

MAP FINDINGS  
FOCUS MAP 5

Map ID Site Database(s) EPA ID Number

**SITE 8-301 (Continued)**

**1016139610**

Cleanup required:	Unknown
Video available:	No
Photo available:	No
Institutional controls required:	U
IC Category proprietary controls:	Not reported
IC cat. info. devices:	Not reported
IC cat. gov. controls:	Not reported
IC cat. enforcement permit tools:	Not reported
IC in place date:	Not reported
IC in place:	Not reported
State/tribal program date:	Not reported
State/tribal program ID:	Not reported
State/tribal NFA date:	Not reported
Air contaminated:	Not reported
Air cleaned:	Not reported
Asbestos found:	Not reported
Asbestos cleaned:	Not reported
Controlled substance found:	Not reported
Controlled substance cleaned:	Not reported
Drinking water affected:	Not reported
Drinking water cleaned:	Not reported
Groundwater affected:	Not reported
Groundwater cleaned:	Not reported
Lead contaminant found:	Not reported
Lead cleaned up:	Not reported
No media affected:	Not reported
Unknown media affected:	Not reported
Other cleaned up:	Not reported
Other metals found:	Not reported
Other metals cleaned:	Not reported
Other contaminants found:	Not reported
Other contams found description:	Not reported
PAHs found:	Not reported
PAHs cleaned up:	Not reported
PCBs found:	Not reported
PCBs cleaned up:	Not reported
Petro products found:	Not reported
Petro products cleaned:	Not reported
Sediments found:	Not reported
Sediments cleaned:	Not reported
Soil affected:	Not reported
Soil cleaned up:	Not reported
Surface water cleaned:	Not reported
VOCs found:	Not reported
VOCs cleaned:	Not reported
Cleanup other description:	Not reported
Num. of cleanup and re-dev. jobs:	Not reported
Past use greenspace acreage:	.07
Past use residential acreage:	Not reported
Past use commercial acreage:	Not reported
Past use industrial acreage:	Not reported
Future use greenspace acreage:	Not reported
Future use residential acreage:	Not reported
Future use commercial acreage:	Not reported
Future use industrial acreage:	Not reported
Greenspace acreage and type:	Not reported
Superfund Fed. landowner flag:	Not reported

MAP FINDINGS  
FOCUS MAP 5

Map ID	Site	Database(s)	EPA ID Number
--------	------	-------------	---------------

**SITE 8-301 (Continued)**

**1016139610**

Arsenic cleaned up:	Not reported
Cadmium cleaned up:	Not reported
Chromium cleaned up:	Not reported
Copper cleaned up:	Not reported
Iron cleaned up:	Not reported
mercury cleaned up:	Not reported
nickel cleaned up:	Not reported
No clean up:	Not reported
Pesticides cleaned up:	Not reported
Selenium cleaned up:	Not reported
SVOCs cleaned up:	Not reported
Unknown clean up:	Not reported
Arsenic contaminant found:	Not reported
Cadmium contaminant found:	Not reported
Chromium contaminant found:	Not reported
Copper contaminant found:	Not reported
Iron contaminant found:	Not reported
Mercury contaminant found:	Not reported
Nickel contaminant found:	Not reported
No contaminant found:	Not reported
Pesticides contaminant found:	Not reported
Selenium contaminant found:	Not reported
SVOCs contaminant found:	Not reported
Unknown contaminant found:	Not reported
Future Use: Multistory	Not reported
Media affected Bluiding Material:	Not reported
Media affected indoor air:	Not reported
Building material media cleaned up:	Not reported
Indoor air media cleaned up:	Not reported
Unknown media cleaned up:	Not reported
Past Use: Multistory	Not reported

**FINDS:**

Registry ID: 110055130255

**Environmental Interest/Information System**

US EPA Assessment, Cleanup and Redevelopment Exchange System (ACRES)  
is an federal online database for Brownfields Grantees to  
electronically submit data directly to EPA.

**49**

**SITE 8-303  
303 TORRENCE  
CALUMET SITY, IL 60409**

**US BROWNFIELDS  
FINDS 1016139611  
N/A**

**US BROWNFIELDS:**

Recipient name:	Calumet City, City of
Grant type:	Assessment
Property name:	SITE 8-303
Property #:	30-07-108-002
Parcel size:	.07
Property Description:	Vacant land
Latitude:	41.6281
Longitude:	-87.5588
HCM label:	Interpolation-Map
Map scale:	1:100

MAP FINDINGS  
FOCUS MAP 5

Map ID      Site      Database(s)      EPA ID Number

---

**SITE 8-303 (Continued)**

**1016139611**

Point of reference:	Other Point
Datum:	North American Datum of 1983
ACRES property ID:	158847
Start date:	Not reported
Completed date:	Not reported
Acres cleaned up:	Not reported
Cleanup funding:	Not reported
Cleanup funding source:	Not reported
Assessment funding:	656.28
Assessment funding source:	US EPA - Brownfields Assessment Cooperative Agreement
Redevelopment funding:	Not reported
Redev. funding source:	Not reported
Redev. funding entity name:	Not reported
Redevelopment start date:	Not reported
Assessment funding entity:	EPA
Cleanup funding entity:	Not reported
Grant type:	H
Accomplishment type:	Phase I Environmental Assessment
Accomplishment count:	1
Cooperative agreement #:	00E68601
Ownership entity:	Government
Current owner:	City of Calumet City
Did owner change:	N
Cleanup required:	Unknown
Video available:	No
Photo available:	No
Institutional controls required:	U
IC Category proprietary controls:	Not reported
IC cat. info. devices:	Not reported
IC cat. gov. controls:	Not reported
IC cat. enforcement permit tools:	Not reported
IC in place date:	Not reported
IC in place:	Not reported
State/tribal program date:	Not reported
State/tribal program ID:	Not reported
State/tribal NFA date:	Not reported
Air contaminated:	Not reported
Air cleaned:	Not reported
Asbestos found:	Not reported
Asbestos cleaned:	Not reported
Controlled substance found:	Not reported
Controlled substance cleaned:	Not reported
Drinking water affected:	Not reported
Drinking water cleaned:	Not reported
Groundwater affected:	Not reported
Groundwater cleaned:	Not reported
Lead contaminant found:	Not reported
Lead cleaned up:	Not reported
No media affected:	Not reported
Unknown media affected:	Not reported
Other cleaned up:	Not reported
Other metals found:	Not reported
Other metals cleaned:	Not reported
Other contaminants found:	Not reported
Other contams found description:	Not reported
PAHs found:	Not reported
PAHs cleaned up:	Not reported

MAP FINDINGS  
FOCUS MAP 5

Map ID      Site      Database(s)      EPA ID Number

---

**SITE 8-303 (Continued)**

**1016139611**

PCBs found:	Not reported
PCBs cleaned up:	Not reported
Petro products found:	Not reported
Petro products cleaned:	Not reported
Sediments found:	Not reported
Sediments cleaned:	Not reported
Soil affected:	Not reported
Soil cleaned up:	Not reported
Surface water cleaned:	Not reported
VOCs found:	Not reported
VOCs cleaned:	Not reported
Cleanup other description:	Not reported
Num. of cleanup and re-dev. jobs:	Not reported
Past use greenspace acreage:	.07
Past use residential acreage:	Not reported
Past use commercial acreage:	Not reported
Past use industrial acreage:	Not reported
Future use greenspace acreage:	Not reported
Future use residential acreage:	Not reported
Future use commercial acreage:	Not reported
Future use industrial acreage:	Not reported
Greenspace acreage and type:	Not reported
Superfund Fed. landowner flag:	Not reported
Arsenic cleaned up:	Not reported
Cadmium cleaned up:	Not reported
Chromium cleaned up:	Not reported
Copper cleaned up:	Not reported
Iron cleaned up:	Not reported
mercury cleaned up:	Not reported
nickel cleaned up:	Not reported
No clean up:	Not reported
Pesticides cleaned up:	Not reported
Selenium cleaned up:	Not reported
SVOCs cleaned up:	Not reported
Unknown clean up:	Not reported
Arsenic contaminant found:	Not reported
Cadmium contaminant found:	Not reported
Chromium contaminant found:	Not reported
Copper contaminant found:	Not reported
Iron contaminant found:	Not reported
Mercury contaminant found:	Not reported
Nickel contaminant found:	Not reported
No contaminant found:	Not reported
Pesticides contaminant found:	Not reported
Selenium contaminant found:	Not reported
SVOCs contaminant found:	Not reported
Unknown contaminant found:	Not reported
Future Use: Multistory	Not reported
Media affected Bluiding Material:	Not reported
Media affected indoor air:	Not reported
Building material media cleaned up:	Not reported
Indoor air media cleaned up:	Not reported
Unknown media cleaned up:	Not reported
Past Use: Multistory	Not reported

FINDS:

MAP FINDINGS  
FOCUS MAP 5

Map ID	Site	Database(s)	EPA ID Number
--------	------	-------------	---------------

**SITE 8-303 (Continued)**

**1016139611**

Registry ID: 110055130264

Environmental Interest/Information System  
US EPA Assessment, Cleanup and Redevelopment Exchange System (ACRES)  
is an federal online database for Brownfields Grantees to  
electronically submit data directly to EPA.

49

**SITE 1 - TORRENCE-H  
303 TORRENCE AVENUE  
CALUMET CITY, IL 60416**

**US BROWNFIELDS  
FINDS**

**1016353566  
N/A**

US BROWNFIELDS:

Recipient name:	Calumet City, City of
Grant type:	Assessment
Property name:	SITE 1 - TORRENCE-H
Property #:	29-12-215-031
Parcel size:	.07
Property Description:	Historically vacant land
Latitude:	41.6272
Longitude:	-87.5595
HCM label:	Interpolation-Map
Map scale:	1:100
Point of reference:	Other Point
Datum:	North American Datum of 1983
ACRES property ID:	108940
Start date:	Not reported
Completed date:	Not reported
Acres cleaned up:	Not reported
Cleanup funding:	Not reported
Cleanup funding source:	Not reported
Assessment funding:	520
Assessment funding source:	US EPA - Brownfields Assessment Cooperative Agreement
Redevelopment funding:	Not reported
Redev. funding source:	Not reported
Redev. funding entity name:	Not reported
Redevelopment start date:	Not reported
Assessment funding entity:	Not reported
Cleanup funding entity:	Not reported
Grant type:	P
Accomplishment type:	Phase I Environmental Assessment
Accomplishment count:	1
Cooperative agreement #:	00E68601
Ownership entity:	Government
Current owner:	City of Calumet City
Did owner change:	N
Cleanup required:	Unknown
Video available:	No
Photo available:	No
Institutional controls required:	U
IC Category proprietary controls:	Not reported
IC cat. info. devices:	Not reported
IC cat. gov. controls:	Not reported
IC cat. enforcement permit tools:	Not reported
IC in place date:	Not reported
IC in place:	Not reported
State/tribal program date:	Not reported
State/tribal program ID:	Not reported

MAP FINDINGS  
FOCUS MAP 5

Map ID      Site      Database(s)      EPA ID Number

---

**SITE 1 - TORRENCE-H (Continued)**

**1016353566**

State/tribal NFA date:	Not reported
Air contaminated:	Not reported
Air cleaned:	Not reported
Asbestos found:	Not reported
Asbestos cleaned:	Not reported
Controlled substance found:	Not reported
Controlled substance cleaned:	Not reported
Drinking water affected:	Not reported
Drinking water cleaned:	Not reported
Groundwater affected:	Not reported
Groundwater cleaned:	Not reported
Lead contaminant found:	Not reported
Lead cleaned up:	Not reported
No media affected:	Not reported
Unknown media affected:	Not reported
Other cleaned up:	Not reported
Other metals found:	Not reported
Other metals cleaned:	Not reported
Other contaminants found:	Not reported
Other contams found description:	Not reported
PAHs found:	Not reported
PAHs cleaned up:	Not reported
PCBs found:	Not reported
PCBs cleaned up:	Not reported
Petro products found:	Not reported
Petro products cleaned:	Not reported
Sediments found:	Not reported
Sediments cleaned:	Not reported
Soil affected:	Not reported
Soil cleaned up:	Not reported
Surface water cleaned:	Not reported
VOCs found:	Not reported
VOCs cleaned:	Not reported
Cleanup other description:	Not reported
Num. of cleanup and re-dev. jobs:	Not reported
Past use greenspace acreage:	Not reported
Past use residential acreage:	Not reported
Past use commercial acreage:	Not reported
Past use industrial acreage:	Not reported
Future use greenspace acreage:	Not reported
Future use residential acreage:	Not reported
Future use commercial acreage:	Not reported
Future use industrial acreage:	Not reported
Greenspace acreage and type:	Not reported
Superfund Fed. landowner flag:	Not reported
Arsenic cleaned up:	Not reported
Cadmium cleaned up:	Not reported
Chromium cleaned up:	Not reported
Copper cleaned up:	Not reported
Iron cleaned up:	Not reported
mercury cleaned up:	Not reported
nickel cleaned up:	Not reported
No clean up:	Not reported
Pesticides cleaned up:	Not reported
Selenium cleaned up:	Not reported
SVOCs cleaned up:	Not reported
Unknown clean up:	Not reported

MAP FINDINGS  
FOCUS MAP 5

Map ID	Site	Database(s)	EPA ID Number
--------	------	-------------	---------------

**SITE 1 - TORRENCE-H (Continued)**

**1016353566**

Arsenic contaminant found:	Not reported
Cadmium contaminant found:	Not reported
Chromium contaminant found:	Not reported
Copper contaminant found:	Not reported
Iron contaminant found:	Not reported
Mercury contaminant found:	Not reported
Nickel contaminant found:	Not reported
No contaminant found:	Not reported
Pesticides contaminant found:	Not reported
Selenium contaminant found:	Not reported
SVOCs contaminant found:	Not reported
Unknown contaminant found:	Not reported
Future Use: Multistory	Not reported
Media affected Bluiding Material:	Not reported
Media affected indoor air:	Not reported
Building material media cleaned up:	Not reported
Indoor air media cleaned up:	Not reported
Unknown media cleaned up:	Not reported
Past Use: Multistory	Not reported

**FINDS:**

Registry ID: 110040403596

**Environmental Interest/Information System**

US EPA Assessment, Cleanup and Redevelopment Exchange System (ACRES) is an federal online database for Brownfields Grantees to electronically submit data directly to EPA.

49

**SITE 8-305  
305 TORRENCE  
CALUMET CITY, IL 60409**

**US BROWNFIELDS  
FINDS**

**1016139612  
N/A**

**US BROWNFIELDS:**

Recipient name:	Calumet City, City of
Grant type:	Assessment
Property name:	SITE 8-305
Property #:	30-07-108-003
Parcel size:	.07
Property Description:	Vacant land
Latitude:	41.6281
Longitude:	-87.5588
HCM label:	Interpolation-Map
Map scale:	1:100
Point of reference:	Other Point
Datum:	North American Datum of 1983
ACRES property ID:	158848
Start date:	Not reported
Completed date:	Not reported
Acres cleaned up:	Not reported
Cleanup funding:	Not reported
Cleanup funding source:	Not reported
Assessment funding:	656.28
Assessment funding source:	US EPA - Brownfields Assessment Cooperative Agreement
Redevelopment funding:	Not reported
Redev. funding source:	Not reported



MAP FINDINGS  
FOCUS MAP 5

Map ID      Site      Database(s)      EPA ID Number

---

**SITE 8-305 (Continued)**

**1016139612**

Redev. funding entity name:	Not reported
Redevelopment start date:	Not reported
Assessment funding entity:	EPA
Cleanup funding entity:	Not reported
Grant type:	H
Accomplishment type:	Phase I Environmental Assessment
Accomplishment count:	1
Cooperative agreement #:	00E68601
Ownership entity:	Government
Current owner:	City of Calumet City
Did owner change:	N
Cleanup required:	Unknown
Video available:	No
Photo available:	No
Institutional controls required:	U
IC Category proprietary controls:	Not reported
IC cat. info. devices:	Not reported
IC cat. gov. controls:	Not reported
IC cat. enforcement permit tools:	Not reported
IC in place date:	Not reported
IC in place:	Not reported
State/tribal program date:	Not reported
State/tribal program ID:	Not reported
State/tribal NFA date:	Not reported
Air contaminated:	Not reported
Air cleaned:	Not reported
Asbestos found:	Not reported
Asbestos cleaned:	Not reported
Controlled substance found:	Not reported
Controlled substance cleaned:	Not reported
Drinking water affected:	Not reported
Drinking water cleaned:	Not reported
Groundwater affected:	Not reported
Groundwater cleaned:	Not reported
Lead contaminant found:	Not reported
Lead cleaned up:	Not reported
No media affected:	Not reported
Unknown media affected:	Not reported
Other cleaned up:	Not reported
Other metals found:	Not reported
Other metals cleaned:	Not reported
Other contaminants found:	Not reported
Other contams found description:	Not reported
PAHs found:	Not reported
PAHs cleaned up:	Not reported
PCBs found:	Not reported
PCBs cleaned up:	Not reported
Petro products found:	Not reported
Petro products cleaned:	Not reported
Sediments found:	Not reported
Sediments cleaned:	Not reported
Soil affected:	Not reported
Soil cleaned up:	Not reported
Surface water cleaned:	Not reported
VOCs found:	Not reported
VOCs cleaned:	Not reported
Cleanup other description:	Not reported

MAP FINDINGS  
FOCUS MAP 5

Map ID	Site	Database(s)	EPA ID Number
--------	------	-------------	---------------

**SITE 8-305 (Continued)**

**1016139612**

Num. of cleanup and re-dev. jobs:	Not reported
Past use greenspace acreage:	.07
Past use residential acreage:	Not reported
Past use commercial acreage:	Not reported
Past use industrial acreage:	Not reported
Future use greenspace acreage:	Not reported
Future use residential acreage:	Not reported
Future use commercial acreage:	Not reported
Future use industrial acreage:	Not reported
Greenspace acreage and type:	Not reported
Superfund Fed. landowner flag:	Not reported
Arsenic cleaned up:	Not reported
Cadmium cleaned up:	Not reported
Chromium cleaned up:	Not reported
Copper cleaned up:	Not reported
Iron cleaned up:	Not reported
mercury cleaned up:	Not reported
nickel cleaned up:	Not reported
No clean up:	Not reported
Pesticides cleaned up:	Not reported
Selenium cleaned up:	Not reported
SVOCs cleaned up:	Not reported
Unknown clean up:	Not reported
Arsenic contaminant found:	Not reported
Cadmium contaminant found:	Not reported
Chromium contaminant found:	Not reported
Copper contaminant found:	Not reported
Iron contaminant found:	Not reported
Mercury contaminant found:	Not reported
Nickel contaminant found:	Not reported
No contaminant found:	Not reported
Pesticides contaminant found:	Not reported
Selenium contaminant found:	Not reported
SVOCs contaminant found:	Not reported
Unknown contaminant found:	Not reported
Future Use: Multistory	Not reported
Media affected Bluiding Material:	Not reported
Media affected indoor air:	Not reported
Building material media cleaned up:	Not reported
Indoor air media cleaned up:	Not reported
Unknown media cleaned up:	Not reported
Past Use: Multistory	Not reported

**FINDS:**

Registry ID: 110055130273

**Environmental Interest/Information System**

US EPA Assessment, Cleanup and Redevelopment Exchange System (ACRES) is an federal online database for Brownfields Grantees to electronically submit data directly to EPA.

MAP FINDINGS  
FOCUS MAP 5

Map ID	Site	Database(s)	EPA ID Number
--------	------	-------------	---------------

50	<b>GM WRECKING CO INC 150 MARBLE CALUMET CITY, IL 60409</b>	<b>CERCLIS CORRACTS RCRA-SQG PRP</b>	<b>1000200844 ILD099213498</b>
----	---	--	------------------------------------

CERCLIS:

Site ID: 0500521  
 EPA ID: ILD099213498  
 Facility County: COOK  
 Short Name: ESTECH GENERAL CHEMICAL C  
 Congressional District: 02  
 IFMS ID: A577  
 SMSA Number: 1600  
 USGC Hydro Unit: 07120003  
 Federal Facility: Not a Federal Facility  
 DMNSN Number: 0.00000  
 Site Orphan Flag: N  
 RCRA ID: Y  
 USGS Quadrangle: Not reported  
 Site Init By Prog: Not reported  
 NFRAP Flag: Not reported  
 Parent ID: Not reported  
 RST Code: Not reported  
 EPA Region: 05  
 Classification: Not reported  
 Site Settings Code: Not reported  
 NPL Status: Not on the NPL  
 DMNSN Unit Code: Not reported  
 RBRAC Code: Not reported  
 RResp Fed Agency Code: Not reported  
 Non NPL Status: HRS Start Needed  
 Non NPL Status Date: 02/20/02  
 Site Fips Code: 17031  
 CC Concurrence Date: / /  
 CC Concurrence FY: Not reported  
 Alias EPA ID: Not reported  
 Site FUDS Flag: Not reported

CERCLIS Site Contact Name(s):

Contact ID: 13004937.00000  
 Contact Name: Scott Hansen  
 Contact Tel: (312) 886-1999  
 Contact Title: Remedial Project Manager (RPM)  
 Contact Email: hansen.scott@epa.gov

CERCLIS Site Alias Name(s):

Alias ID: 101  
 Alias Name: ESTECH GENL CHEM CALUMET CITY PLT  
 Alias Address: Not reported  
 IL  
 Alias ID: 201  
 Alias Name: ESTECH GENL CHEM CO  
 Alias Address: Not reported  
 COOK, IL  
 Alias ID: 202  
 Alias Name: ESTECH GENL CHEM CO  
 Alias Address: 150 MARBLE ST  
 CALUMET CITY, IL 60409

MAP FINDINGS  
FOCUS MAP 5

Map ID      Site      Database(s)      EPA ID Number

---

**GM WRECKING CO INC (Continued)**

**1000200844**

Alias Comments:                      Not reported

Site Description: THE SITE IS AN ABANDONED PROPERTY WHICH MOST RECENTLY WAS USED AS AN OPEN DUMP FOR AUTO FLUFF, FOUNDERY SAND, AND UNKNOWN WASTES (1989-93). THE SITE WAS FORMERLY OPERATED AS ESTECH GENERAL CHEMICAL CO. WHICH MANUFACTURED AGRI-CHEMICALS and SULFURIC ACID FROM 1952-82. THE SITE IS AN ABANDONED PROPERTY WHICH MOST RECENTLY WAS USED AS AN OPEN DUMP FOR AUTO FLUFF, FOUNDERY SAND, AND UNKNOWN WASTES (1989-93). THE SITE WAS FORMERLY OPERATED AS ESTECH GENERAL CHEMICAL CO. WHICH MANUFACTURED AGRI-CHEMICALS &

CERCLIS Assessment History:

Action Code:                      001  
Action:                              DISCOVERY  
Date Started:                      / /  
Date Completed:                    10/01/80  
Priority Level:                      Not reported  
Operable Unit:                      SITEWIDE  
Primary Responsibility:            EPA Fund-Financed  
Planning Status:                    Not reported  
Urgency Indicator:                Not reported  
Action Anomaly:                    Not reported

For detailed financial records, contact EDR for a Site Report.:

Action Code:                      001  
Action:                              PRELIMINARY ASSESSMENT  
Date Started:                      / /  
Date Completed:                    02/01/84  
Priority Level:                      Low priority for further assessment  
Operable Unit:                      SITEWIDE  
Primary Responsibility:            State, Fund Financed  
Planning Status:                    Not reported  
Urgency Indicator:                Not reported  
Action Anomaly:                    Not reported

For detailed financial records, contact EDR for a Site Report.:

Action Code:                      001  
Action:                              SITE INSPECTION  
Date Started:                      / /  
Date Completed:                    12/01/84  
Priority Level:                      Higher priority for further assessment  
Operable Unit:                      SITEWIDE  
Primary Responsibility:            EPA Fund-Financed  
Planning Status:                    Not reported  
Urgency Indicator:                Not reported  
Action Anomaly:                    Not reported

For detailed financial records, contact EDR for a Site Report.:

Action Code:                      002  
Action:                              SITE INSPECTION  
Date Started:                      / /  
Date Completed:                    08/03/90  
Priority Level:                      Higher priority for further assessment  
Operable Unit:                      SITEWIDE

MAP FINDINGS  
FOCUS MAP 5

Map ID      Site      Database(s)      EPA ID Number

---

**GM WRECKING CO INC (Continued)**

**1000200844**

Primary Responsibility:      EPA Fund-Financed  
Planning Status:              Not reported  
Urgency Indicator:          Not reported  
Action Anomaly:              Not reported

For detailed financial records, contact EDR for a Site Report.:

Action Code:                  001  
Action:                          EXPANDED SITE INSPECTION  
Date Started:                  06/10/93  
Date Completed:                10/07/94  
Priority Level:                 Recommended for HRS Scoring  
Operable Unit:                 SITEWIDE  
Primary Responsibility:        State, Fund Financed  
Planning Status:                Not reported  
Urgency Indicator:              Not reported  
Action Anomaly:                Not reported

For detailed financial records, contact EDR for a Site Report.:

Action Code:                  001  
Action:                          ISSUE REQUEST LETTERS (104E)  
Date Started:                  / /  
Date Completed:                01/29/97  
Priority Level:                 Not reported  
Operable Unit:                 SITEWIDE  
Primary Responsibility:        Federal Enforcement  
Planning Status:                Not reported  
Urgency Indicator:              Not reported  
Action Anomaly:                Not reported

For detailed financial records, contact EDR for a Site Report.:

Action Code:                  002  
Action:                          Notice Letters Issued  
Date Started:                  / /  
Date Completed:                01/29/97  
Priority Level:                 Not reported  
Operable Unit:                 SITEWIDE  
Primary Responsibility:        Federal Enforcement  
Planning Status:                Not reported  
Urgency Indicator:              Not reported  
Action Anomaly:                Not reported

For detailed financial records, contact EDR for a Site Report.:

Action Code:                  001  
Action:                          Notice Letters Issued  
Date Started:                  / /  
Date Completed:                01/29/97  
Priority Level:                 Not reported  
Operable Unit:                 SITEWIDE  
Primary Responsibility:        Federal Enforcement  
Planning Status:                Not reported  
Urgency Indicator:              Not reported

MAP FINDINGS  
FOCUS MAP 5

Map ID Site Database(s) EPA ID Number

---

**GM WRECKING CO INC (Continued)**

**1000200844**

Action Anomaly: Not reported

For detailed financial records, contact EDR for a Site Report.:

Action Code: 002  
Action: ISSUE REQUEST LETTERS (104E)  
Date Started: / /  
Date Completed: 08/15/97  
Priority Level: Not reported  
Operable Unit: SITEWIDE  
Primary Responsibility: Federal Enforcement  
Planning Status: Not reported  
Urgency Indicator: Not reported  
Action Anomaly: Not reported

For detailed financial records, contact EDR for a Site Report.:

Action Code: 003  
Action: ISSUE REQUEST LETTERS (104E)  
Date Started: / /  
Date Completed: 09/22/98  
Priority Level: Not reported  
Operable Unit: SITEWIDE  
Primary Responsibility: Federal Enforcement  
Planning Status: Not reported  
Urgency Indicator: Not reported  
Action Anomaly: Not reported

For detailed financial records, contact EDR for a Site Report.:

Action Code: 001  
Action: UNILATERAL ADMIN ORDER  
Date Started: / /  
Date Completed: 10/09/98  
Priority Level: Not reported  
Operable Unit: SITEWIDE  
Primary Responsibility: Federal Enforcement  
Planning Status: Not reported  
Urgency Indicator: Not reported  
Action Anomaly: Not reported

For detailed financial records, contact EDR for a Site Report.:

Action Code: 001  
Action: NON-NATIONAL PRIORITIES LIST POTENTIALLY RESPONSIBLE PARTY SEARCH  
Date Started: 10/15/96  
Date Completed: 06/15/99  
Priority Level: No PRPs Identified  
Operable Unit: SITEWIDE  
Primary Responsibility: Federal Enforcement  
Planning Status: Primary  
Urgency Indicator: Not reported  
Action Anomaly: Not reported

For detailed financial records, contact EDR for a Site Report.:

MAP FINDINGS  
FOCUS MAP 5

Map ID      Site      Database(s)      EPA ID Number

---

**GM WRECKING CO INC (Continued)**

**1000200844**

Action Code:            001  
Action:                 REMOVAL  
Date Started:          03/22/99  
Date Completed:       06/15/99  
Priority Level:         Cleaned up  
Operable Unit:         SITEWIDE  
Primary Responsibility: EPA Fund-Financed  
Planning Status:       Primary  
Urgency Indicator:     Time Critical  
Action Anomaly:       Not reported

For detailed financial records, contact EDR for a Site Report.:

Action Code:            001  
Action:                 SECTION 107 LITIGATION  
Date Started:          / /  
Date Completed:       09/23/99  
Priority Level:         Not reported  
Operable Unit:         SITEWIDE  
Primary Responsibility: Federal Enforcement  
Planning Status:       Primary  
Urgency Indicator:     Not reported  
Action Anomaly:       Not reported

For detailed financial records, contact EDR for a Site Report.:

Action Code:            002  
Action:                 EXPANDED SITE INSPECTION  
Date Started:          12/06/99  
Date Completed:       09/12/00  
Priority Level:         Recommended for HRS Scoring  
Operable Unit:         SITEWIDE  
Primary Responsibility: State, Fund Financed  
Planning Status:       Not reported  
Urgency Indicator:     Not reported  
Action Anomaly:       Not reported

For detailed financial records, contact EDR for a Site Report.:

Action Code:            001  
Action:                 Lodged By DOJ  
Date Started:          / /  
Date Completed:       09/19/02  
Priority Level:         Not reported  
Operable Unit:         SITEWIDE  
Primary Responsibility: Federal Enforcement  
Planning Status:       Not reported  
Urgency Indicator:     Not reported  
Action Anomaly:       Not reported

For detailed financial records, contact EDR for a Site Report.:

Action Code:            001  
Action:                 CONSENT DECREE  
Date Started:          / /  
Date Completed:       11/22/02

MAP FINDINGS  
FOCUS MAP 5

Map ID      Site      Database(s)      EPA ID Number

---

**GM WRECKING CO INC (Continued)**

**1000200844**

Priority Level:            Not reported  
Operable Unit:            SITEWIDE  
Primary Responsibility:    Federal Enforcement  
Planning Status:          Not reported  
Urgency Indicator:        Not reported  
Action Anomaly:          Not reported

For detailed financial records, contact EDR for a Site Report.:

Action Code:            001  
Action:                    ENGINEERING EVALUATION/COST ANALYSIS  
Date Started:            02/24/00  
Date Completed:         / /  
Priority Level:            Not reported  
Operable Unit:            SITEWIDE-OU01  
Primary Responsibility:    EPA Fund-Financed  
Planning Status:          Primary  
Urgency Indicator:        Not reported  
Action Anomaly:          Not reported

For detailed financial records, contact EDR for a Site Report.:

[Click this hyperlink](#) while viewing on your computer to access  
124 additional US CERCLIS Financial: record(s) in the EDR Site Report.

**CORRACTS:**

EPA ID:                    ILD099213498  
EPA Region:                05  
Area Name:                ENTIRE FACILITY  
Actual Date:               19931231  
Action:                    CA075HI - CA Prioritization, Facility or area was assigned a high  
                                  corrective action priority  
NAICS Code(s):            Not reported  
Original schedule date:    Not reported  
Schedule end date:        Not reported

**RCRA-SQG:**

Date form received by agency: 03/01/2000  
Facility name:            GM WRECKING CO INC  
Site name:                ESTECH GENERAL CHEMICALS CORP  
Facility address:         150 MARBLE  
                                  323  
                                  CALUMET CITY, IL 60409  
EPA ID:                    ILD099213498  
Mailing address:         77 WEST JACKSON  
                                  CHICAGO, IL 60604  
Contact:                    CATHY FREEMAN FE-5J  
Contact address:         Not reported  
                                  Not reported  
Contact country:         Not reported  
Contact telephone:       (708) 862-0700  
Contact email:            Not reported  
EPA Region:                05  
Land type:                 Private  
Classification:            Small Small Quantity Generator



MAP FINDINGS  
FOCUS MAP 5

Map ID Site Database(s) EPA ID Number

**GM WRECKING CO INC (Continued)**

**1000200844**

Description: Handler: generates more than 100 and less than 1000 kg of hazardous waste during any calendar month and accumulates less than 6000 kg of hazardous waste at any time; or generates 100 kg or less of hazardous waste during any calendar month, and accumulates more than 1000 kg of hazardous waste at any time

Owner/Operator Summary:

Owner/operator name: ESTECH GENERAL CHEMICALS  
Owner/operator address: ADDRESS NOT REPORTED  
CITY NOT REPORTED, AK 99998  
Owner/operator country: Not reported  
Owner/operator telephone: (312) 862-0700  
Legal status: Private  
Owner/Operator Type: Owner  
Owner/Op start date: Not reported  
Owner/Op end date: Not reported

Handler Activities Summary:

U.S. importer of hazardous waste: No  
Mixed waste (haz. and radioactive): No  
Recycler of hazardous waste: No  
Transporter of hazardous waste: No  
Treater, storer or disposer of HW: No  
Underground injection activity: No  
On-site burner exemption: No  
Furnace exemption: No  
Used oil fuel burner: No  
Used oil processor: No  
User oil refiner: No  
Used oil fuel marketer to burner: No  
Used oil Specification marketer: No  
Used oil transfer facility: No  
Used oil transporter: No

Historical Generators:

Date form received by agency: 05/18/1981  
Site name: GM WRECKING CO INC  
Classification: Not a generator, verified

Date form received by agency: 05/18/1981  
Site name: GM WRECKING CO INC  
Classification: Small Quantity Generator

Date form received by agency: 05/18/1981  
Site name: GM WRECKING CO INC  
Classification: Small Quantity Generator

Hazardous Waste Summary:

Waste code: P120  
Waste name: VANADIUM OXIDE V2O5

Corrective Action Summary:

Event date: 12/31/1993  
Event: CA Prioritization, Facility or area was assigned a high corrective action priority.

MAP FINDINGS  
FOCUS MAP 5

Map ID Site Database(s) EPA ID Number

---

**GM WRECKING CO INC (Continued)**

**1000200844**

Facility Has Received Notices of Violations:

Regulation violated: Not reported  
Area of violation: LDR - General  
Date violation determined: 04/30/1993  
Date achieved compliance: 05/05/1995  
Violation lead agency: State  
Enforcement action: FINAL CIVIL JUDICIAL ACTION FOR COMPLIANCE AND/OR MONETARY PENALTY  
Enforcement action date: 05/05/1995  
Enf. disposition status: Not reported  
Enf. disp. status date: Not reported  
Enforcement lead agency: State  
Proposed penalty amount: Not reported  
Final penalty amount: Not reported  
Paid penalty amount: Not reported

Regulation violated: Not reported  
Area of violation: TSD IS-Ground-Water Monitoring  
Date violation determined: 04/30/1993  
Date achieved compliance: 05/05/1995  
Violation lead agency: State  
Enforcement action: FINAL CIVIL JUDICIAL ACTION FOR COMPLIANCE AND/OR MONETARY PENALTY  
Enforcement action date: 05/05/1995  
Enf. disposition status: Not reported  
Enf. disp. status date: Not reported  
Enforcement lead agency: State  
Proposed penalty amount: Not reported  
Final penalty amount: Not reported  
Paid penalty amount: Not reported

Regulation violated: Not reported  
Area of violation: TSD - Financial Requirements  
Date violation determined: 04/30/1993  
Date achieved compliance: 05/05/1995  
Violation lead agency: State  
Enforcement action: FINAL CIVIL JUDICIAL ACTION FOR COMPLIANCE AND/OR MONETARY PENALTY  
Enforcement action date: 05/05/1995  
Enf. disposition status: Not reported  
Enf. disp. status date: Not reported  
Enforcement lead agency: State  
Proposed penalty amount: Not reported  
Final penalty amount: Not reported  
Paid penalty amount: Not reported

Regulation violated: Not reported  
Area of violation: TSD IS-Ground-Water Monitoring  
Date violation determined: 04/30/1993  
Date achieved compliance: 05/05/1995  
Violation lead agency: State  
Enforcement action: Not reported  
Enforcement action date: Not reported  
Enf. disposition status: Not reported  
Enf. disp. status date: Not reported  
Enforcement lead agency: Not reported  
Proposed penalty amount: Not reported  
Final penalty amount: Not reported  
Paid penalty amount: Not reported

MAP FINDINGS  
FOCUS MAP 5

Map ID Site Database(s) EPA ID Number

**GM WRECKING CO INC (Continued)**

**1000200844**

Regulation violated: Not reported  
 Area of violation: TSD - General  
 Date violation determined: 04/30/1993  
 Date achieved compliance: 05/05/1995  
 Violation lead agency: State  
 Enforcement action: FINAL CIVIL JUDICIAL ACTION FOR COMPLIANCE AND/OR MONETARY PENALTY  
 Enforcement action date: 05/05/1995  
 Enf. disposition status: Not reported  
 Enf. disp. status date: Not reported  
 Enforcement lead agency: State  
 Proposed penalty amount: Not reported  
 Final penalty amount: Not reported  
 Paid penalty amount: Not reported

Regulation violated: Not reported  
 Area of violation: TSD - Closure/Post-Closure  
 Date violation determined: 04/30/1993  
 Date achieved compliance: 05/05/1995  
 Violation lead agency: State  
 Enforcement action: FINAL CIVIL JUDICIAL ACTION FOR COMPLIANCE AND/OR MONETARY PENALTY  
 Enforcement action date: 05/05/1995  
 Enf. disposition status: Not reported  
 Enf. disp. status date: Not reported  
 Enforcement lead agency: State  
 Proposed penalty amount: Not reported  
 Final penalty amount: Not reported  
 Paid penalty amount: Not reported

Regulation violated: SR - 725.190(a)  
 Area of violation: TSD IS-Ground-Water Monitoring  
 Date violation determined: 01/20/1993  
 Date achieved compliance: 05/05/1995  
 Violation lead agency: State  
 Enforcement action: Not reported  
 Enforcement action date: Not reported  
 Enf. disposition status: Not reported  
 Enf. disp. status date: Not reported  
 Enforcement lead agency: Not reported  
 Proposed penalty amount: Not reported  
 Final penalty amount: Not reported  
 Paid penalty amount: Not reported

Regulation violated: SR - 725.190(a)  
 Area of violation: TSD IS-Ground-Water Monitoring  
 Date violation determined: 01/20/1993  
 Date achieved compliance: 05/05/1995  
 Violation lead agency: State  
 Enforcement action: VIOLATION NOTICE (VN)  
 Enforcement action date: 02/19/1993  
 Enf. disposition status: Not reported  
 Enf. disp. status date: Not reported  
 Enforcement lead agency: State  
 Proposed penalty amount: Not reported  
 Final penalty amount: Not reported  
 Paid penalty amount: Not reported

Regulation violated: SR - 725.190(b)

MAP FINDINGS  
FOCUS MAP 5

Map ID Site Database(s) EPA ID Number

**GM WRECKING CO INC (Continued)**

**1000200844**

Area of violation: TSD IS-Ground-Water Monitoring  
Date violation determined: 01/20/1993  
Date achieved compliance: 05/05/1995  
Violation lead agency: State  
Enforcement action: Not reported  
Enforcement action date: Not reported  
Enf. disposition status: Not reported  
Enf. disp. status date: Not reported  
Enforcement lead agency: Not reported  
Proposed penalty amount: Not reported  
Final penalty amount: Not reported  
Paid penalty amount: Not reported

Regulation violated: SR - 725.190(b)  
Area of violation: TSD IS-Ground-Water Monitoring  
Date violation determined: 01/20/1993  
Date achieved compliance: 05/05/1995  
Violation lead agency: State  
Enforcement action: FINAL CIVIL JUDICIAL ACTION FOR COMPLIANCE AND/OR MONETARY PENALTY  
Enforcement action date: 05/05/1995  
Enf. disposition status: Not reported  
Enf. disp. status date: Not reported  
Enforcement lead agency: State  
Proposed penalty amount: Not reported  
Final penalty amount: Not reported  
Paid penalty amount: Not reported

Regulation violated: SR - 725.190(b)  
Area of violation: TSD IS-Ground-Water Monitoring  
Date violation determined: 01/20/1993  
Date achieved compliance: 05/05/1995  
Violation lead agency: State  
Enforcement action: VIOLATION NOTICE (VN)  
Enforcement action date: 02/19/1993  
Enf. disposition status: Not reported  
Enf. disp. status date: Not reported  
Enforcement lead agency: State  
Proposed penalty amount: Not reported  
Final penalty amount: Not reported  
Paid penalty amount: Not reported

Regulation violated: SR - 725.173  
Area of violation: TSD - General Facility Standards  
Date violation determined: 04/27/1992  
Date achieved compliance: 05/05/1995  
Violation lead agency: State  
Enforcement action: VIOLATION NOTICE (VN)  
Enforcement action date: 06/19/1992  
Enf. disposition status: Not reported  
Enf. disp. status date: Not reported  
Enforcement lead agency: State  
Proposed penalty amount: Not reported  
Final penalty amount: Not reported  
Paid penalty amount: Not reported

Regulation violated: SR - 725.176  
Area of violation: TSD - General Facility Standards

MAP FINDINGS  
FOCUS MAP 5

Map ID	Site	Database(s)	EPA ID Number
--------	------	-------------	---------------

**GM WRECKING CO INC (Continued)**

**1000200844**

Date violation determined: 04/27/1992  
Date achieved compliance: 05/05/1995  
Violation lead agency: State  
Enforcement action: VIOLATION NOTICE (VN)  
Enforcement action date: 06/19/1992  
Enf. disposition status: Not reported  
Enf. disp. status date: Not reported  
Enforcement lead agency: State  
Proposed penalty amount: Not reported  
Final penalty amount: Not reported  
Paid penalty amount: Not reported

Regulation violated: SR - 725.114(a)/(b)  
Area of violation: TSD - General Facility Standards  
Date violation determined: 04/27/1992  
Date achieved compliance: 11/24/1993  
Violation lead agency: State  
Enforcement action: VIOLATION NOTICE (VN)  
Enforcement action date: 06/19/1992  
Enf. disposition status: Not reported  
Enf. disp. status date: Not reported  
Enforcement lead agency: State  
Proposed penalty amount: Not reported  
Final penalty amount: Not reported  
Paid penalty amount: Not reported

Regulation violated: SR - 725.132  
Area of violation: TSD - Preparedness and Prevention  
Date violation determined: 04/27/1992  
Date achieved compliance: 05/05/1995  
Violation lead agency: State  
Enforcement action: VIOLATION NOTICE (VN)  
Enforcement action date: 06/19/1992  
Enf. disposition status: Not reported  
Enf. disp. status date: Not reported  
Enforcement lead agency: State  
Proposed penalty amount: Not reported  
Final penalty amount: Not reported  
Paid penalty amount: Not reported

Regulation violated: SR - 725.401(b)  
Area of violation: TSD - Landfill Standards  
Date violation determined: 04/27/1992  
Date achieved compliance: 05/05/1995  
Violation lead agency: State  
Enforcement action: VIOLATION NOTICE (VN)  
Enforcement action date: 06/19/1992  
Enf. disposition status: Not reported  
Enf. disp. status date: Not reported  
Enforcement lead agency: State  
Proposed penalty amount: Not reported  
Final penalty amount: Not reported  
Paid penalty amount: Not reported

Regulation violated: SR - 725.116(d)  
Area of violation: TSD - General Facility Standards  
Date violation determined: 04/27/1992

MAP FINDINGS  
FOCUS MAP 5

Map ID	Site	Database(s)	EPA ID Number
--------	------	-------------	---------------

**GM WRECKING CO INC (Continued)**

**1000200844**

Date achieved compliance: 05/05/1995  
 Violation lead agency: State  
 Enforcement action: VIOLATION NOTICE (VN)  
 Enforcement action date: 06/19/1992  
 Enf. disposition status: Not reported  
 Enf. disp. status date: Not reported  
 Enforcement lead agency: State  
 Proposed penalty amount: Not reported  
 Final penalty amount: Not reported  
 Paid penalty amount: Not reported

Regulation violated: SR - 725.212(a)  
 Area of violation: TSD - Closure/Post-Closure  
 Date violation determined: 04/27/1992  
 Date achieved compliance: 05/05/1995  
 Violation lead agency: State  
 Enforcement action: VIOLATION NOTICE (VN)  
 Enforcement action date: 06/19/1992  
 Enf. disposition status: Not reported  
 Enf. disp. status date: Not reported  
 Enforcement lead agency: State  
 Proposed penalty amount: Not reported  
 Final penalty amount: Not reported  
 Paid penalty amount: Not reported

Regulation violated: SR - 725.244(a)  
 Area of violation: TSD - Financial Requirements  
 Date violation determined: 04/27/1992  
 Date achieved compliance: 05/05/1995  
 Violation lead agency: State  
 Enforcement action: VIOLATION NOTICE (VN)  
 Enforcement action date: 06/19/1992  
 Enf. disposition status: Not reported  
 Enf. disp. status date: Not reported  
 Enforcement lead agency: State  
 Proposed penalty amount: Not reported  
 Final penalty amount: Not reported  
 Paid penalty amount: Not reported

Regulation violated: SR - 728.107(c)  
 Area of violation: LDR - General  
 Date violation determined: 04/27/1992  
 Date achieved compliance: 05/05/1995  
 Violation lead agency: State  
 Enforcement action: VIOLATION NOTICE (VN)  
 Enforcement action date: 06/19/1992  
 Enf. disposition status: Not reported  
 Enf. disp. status date: Not reported  
 Enforcement lead agency: State  
 Proposed penalty amount: Not reported  
 Final penalty amount: Not reported  
 Paid penalty amount: Not reported

Regulation violated: SR - 725.113(b)  
 Area of violation: TSD - General Facility Standards  
 Date violation determined: 04/27/1992  
 Date achieved compliance: 05/05/1995

MAP FINDINGS  
FOCUS MAP 5

Map ID Site Database(s) EPA ID Number

---

**GM WRECKING CO INC (Continued)**

**1000200844**

Violation lead agency: State  
Enforcement action: VIOLATION NOTICE (VN)  
Enforcement action date: 06/19/1992  
Enf. disposition status: Not reported  
Enf. disp. status date: Not reported  
Enforcement lead agency: State  
Proposed penalty amount: Not reported  
Final penalty amount: Not reported  
Paid penalty amount: Not reported

Regulation violated: SR - 725.131  
Area of violation: TSD - Preparedness and Prevention  
Date violation determined: 04/27/1992  
Date achieved compliance: 05/05/1995  
Violation lead agency: State  
Enforcement action: VIOLATION NOTICE (VN)  
Enforcement action date: 06/19/1992  
Enf. disposition status: Not reported  
Enf. disp. status date: Not reported  
Enforcement lead agency: State  
Proposed penalty amount: Not reported  
Final penalty amount: Not reported  
Paid penalty amount: Not reported

Regulation violated: SR - 725.151(a)  
Area of violation: TSD - Contingency Plan and Emergency Procedures  
Date violation determined: 04/27/1992  
Date achieved compliance: 05/05/1995  
Violation lead agency: State  
Enforcement action: VIOLATION NOTICE (VN)  
Enforcement action date: 06/19/1992  
Enf. disposition status: Not reported  
Enf. disp. status date: Not reported  
Enforcement lead agency: State  
Proposed penalty amount: Not reported  
Final penalty amount: Not reported  
Paid penalty amount: Not reported

Regulation violated: SR - 725.218(a)  
Area of violation: TSD - Closure/Post-Closure  
Date violation determined: 04/27/1992  
Date achieved compliance: 05/05/1995  
Violation lead agency: State  
Enforcement action: VIOLATION NOTICE (VN)  
Enforcement action date: 06/19/1992  
Enf. disposition status: Not reported  
Enf. disp. status date: Not reported  
Enforcement lead agency: State  
Proposed penalty amount: Not reported  
Final penalty amount: Not reported  
Paid penalty amount: Not reported

Regulation violated: SR - 725.402  
Area of violation: TSD - Landfill Standards  
Date violation determined: 04/27/1992  
Date achieved compliance: 05/05/1995  
Violation lead agency: State

MAP FINDINGS  
FOCUS MAP 5

Map ID      Site      Database(s)      EPA ID Number

---

**GM WRECKING CO INC (Continued)**

**1000200844**

Enforcement action: VIOLATION NOTICE (VN)  
 Enforcement action date: 06/19/1992  
 Enf. disposition status: Not reported  
 Enf. disp. status date: Not reported  
 Enforcement lead agency: State  
 Proposed penalty amount: Not reported  
 Final penalty amount: Not reported  
 Paid penalty amount: Not reported

Regulation violated: SR - 725.409  
 Area of violation: TSD - Landfill Standards  
 Date violation determined: 04/27/1992  
 Date achieved compliance: 05/05/1995  
 Violation lead agency: State

Enforcement action: VIOLATION NOTICE (VN)  
 Enforcement action date: 06/19/1992  
 Enf. disposition status: Not reported  
 Enf. disp. status date: Not reported  
 Enforcement lead agency: State  
 Proposed penalty amount: Not reported  
 Final penalty amount: Not reported  
 Paid penalty amount: Not reported

Regulation violated: SR - 725.137  
 Area of violation: TSD - Preparedness and Prevention  
 Date violation determined: 04/27/1992  
 Date achieved compliance: 05/05/1995  
 Violation lead agency: State

Enforcement action: VIOLATION NOTICE (VN)  
 Enforcement action date: 06/19/1992  
 Enf. disposition status: Not reported  
 Enf. disp. status date: Not reported  
 Enforcement lead agency: State  
 Proposed penalty amount: Not reported  
 Final penalty amount: Not reported  
 Paid penalty amount: Not reported

Regulation violated: SR - 703.121(a)  
 Area of violation: TSD - General  
 Date violation determined: 04/27/1992  
 Date achieved compliance: 05/05/1995  
 Violation lead agency: State

Enforcement action: VIOLATION NOTICE (VN)  
 Enforcement action date: 06/19/1992  
 Enf. disposition status: Not reported  
 Enf. disp. status date: Not reported  
 Enforcement lead agency: State  
 Proposed penalty amount: Not reported  
 Final penalty amount: Not reported  
 Paid penalty amount: Not reported

Regulation violated: SR - 725.113(a)  
 Area of violation: TSD - General Facility Standards  
 Date violation determined: 04/27/1992  
 Date achieved compliance: 05/05/1995  
 Violation lead agency: State

Enforcement action: VIOLATION NOTICE (VN)



MAP FINDINGS  
FOCUS MAP 5

Map ID Site Database(s) EPA ID Number

**GM WRECKING CO INC (Continued)**

**1000200844**

Enforcement action date: 06/19/1992  
Enf. disposition status: Not reported  
Enf. disp. status date: Not reported  
Enforcement lead agency: State  
Proposed penalty amount: Not reported  
Final penalty amount: Not reported  
Paid penalty amount: Not reported

Regulation violated: SR - 725.401(a)  
Area of violation: TSD - Landfill Standards  
Date violation determined: 04/27/1992  
Date achieved compliance: 05/05/1995  
Violation lead agency: State  
Enforcement action: VIOLATION NOTICE (VN)  
Enforcement action date: 06/19/1992  
Enf. disposition status: Not reported  
Enf. disp. status date: Not reported  
Enforcement lead agency: State  
Proposed penalty amount: Not reported  
Final penalty amount: Not reported  
Paid penalty amount: Not reported

Regulation violated: SR - 725.155  
Area of violation: TSD - Contingency Plan and Emergency Procedures  
Date violation determined: 04/27/1992  
Date achieved compliance: 05/05/1995  
Violation lead agency: State  
Enforcement action: VIOLATION NOTICE (VN)  
Enforcement action date: 06/19/1992  
Enf. disposition status: Not reported  
Enf. disp. status date: Not reported  
Enforcement lead agency: State  
Proposed penalty amount: Not reported  
Final penalty amount: Not reported  
Paid penalty amount: Not reported

Regulation violated: SR - 725.116(a)  
Area of violation: TSD - General Facility Standards  
Date violation determined: 04/27/1992  
Date achieved compliance: 05/05/1995  
Violation lead agency: State  
Enforcement action: VIOLATION NOTICE (VN)  
Enforcement action date: 06/19/1992  
Enf. disposition status: Not reported  
Enf. disp. status date: Not reported  
Enforcement lead agency: State  
Proposed penalty amount: Not reported  
Final penalty amount: Not reported  
Paid penalty amount: Not reported

Regulation violated: SR - 725.242(a)  
Area of violation: TSD - Financial Requirements  
Date violation determined: 04/27/1992  
Date achieved compliance: 05/05/1995  
Violation lead agency: State  
Enforcement action: VIOLATION NOTICE (VN)  
Enforcement action date: 06/19/1992

MAP FINDINGS  
FOCUS MAP 5

Map ID Site Database(s) EPA ID Number

---

**GM WRECKING CO INC (Continued)**

**1000200844**

Enf. disposition status: Not reported  
Enf. disp. status date: Not reported  
Enforcement lead agency: State  
Proposed penalty amount: Not reported  
Final penalty amount: Not reported  
Paid penalty amount: Not reported

Regulation violated: SR - 703.121(b)  
Area of violation: TSD - General  
Date violation determined: 04/27/1992  
Date achieved compliance: 05/05/1995  
Violation lead agency: State  
Enforcement action: VIOLATION NOTICE (VN)  
Enforcement action date: 06/19/1992  
Enf. disposition status: Not reported  
Enf. disp. status date: Not reported  
Enforcement lead agency: State  
Proposed penalty amount: Not reported  
Final penalty amount: Not reported  
Paid penalty amount: Not reported

Regulation violated: SR - 725.134  
Area of violation: TSD - Preparedness and Prevention  
Date violation determined: 04/27/1992  
Date achieved compliance: 05/05/1995  
Violation lead agency: State  
Enforcement action: VIOLATION NOTICE (VN)  
Enforcement action date: 06/19/1992  
Enf. disposition status: Not reported  
Enf. disp. status date: Not reported  
Enforcement lead agency: State  
Proposed penalty amount: Not reported  
Final penalty amount: Not reported  
Paid penalty amount: Not reported

Regulation violated: SR - 725.114(c)  
Area of violation: TSD - General Facility Standards  
Date violation determined: 04/27/1992  
Date achieved compliance: 05/05/1995  
Violation lead agency: State  
Enforcement action: VIOLATION NOTICE (VN)  
Enforcement action date: 06/19/1992  
Enf. disposition status: Not reported  
Enf. disp. status date: Not reported  
Enforcement lead agency: State  
Proposed penalty amount: Not reported  
Final penalty amount: Not reported  
Paid penalty amount: Not reported

Regulation violated: SR - 725.175  
Area of violation: TSD - General Facility Standards  
Date violation determined: 04/27/1992  
Date achieved compliance: 05/05/1995  
Violation lead agency: State  
Enforcement action: VIOLATION NOTICE (VN)  
Enforcement action date: 06/19/1992  
Enf. disposition status: Not reported

MAP FINDINGS  
FOCUS MAP 5

Map ID	Site	Database(s)	EPA ID Number
--------	------	-------------	---------------

**GM WRECKING CO INC (Continued)**

**1000200844**

Enf. disp. status date: Not reported  
 Enforcement lead agency: State  
 Proposed penalty amount: Not reported  
 Final penalty amount: Not reported  
 Paid penalty amount: Not reported

Regulation violated: SR - 725.115(a)  
 Area of violation: TSD - General Facility Standards  
 Date violation determined: 04/27/1992  
 Date achieved compliance: 05/05/1995  
 Violation lead agency: State  
 Enforcement action: VIOLATION NOTICE (VN)  
 Enforcement action date: 06/19/1992  
 Enf. disposition status: Not reported  
 Enf. disp. status date: Not reported  
 Enforcement lead agency: State  
 Proposed penalty amount: Not reported  
 Final penalty amount: Not reported  
 Paid penalty amount: Not reported

Evaluation Action Summary:

Evaluation date: 08/17/2007  
 Evaluation: GROUNDWATER MONITORING EVALUATION  
 Area of violation: Not reported  
 Date achieved compliance: Not reported  
 Evaluation lead agency: State

Evaluation date: 09/19/1996  
 Evaluation: FINANCIAL RECORD REVIEW  
 Area of violation: Not reported  
 Date achieved compliance: Not reported  
 Evaluation lead agency: State

Evaluation date: 09/11/1995  
 Evaluation: FINANCIAL RECORD REVIEW  
 Area of violation: Not reported  
 Date achieved compliance: Not reported  
 Evaluation lead agency: State

Evaluation date: 05/05/1995  
 Evaluation: NOT A SIGNIFICANT NON-COMPLIER  
 Area of violation: Not reported  
 Date achieved compliance: Not reported  
 Evaluation lead agency: State

Evaluation date: 10/04/1994  
 Evaluation: COMPLIANCE EVALUATION INSPECTION ON-SITE  
 Area of violation: Not reported  
 Date achieved compliance: Not reported  
 Evaluation lead agency: State

Evaluation date: 10/06/1993  
 Evaluation: COMPLIANCE EVALUATION INSPECTION ON-SITE  
 Area of violation: TSD - Preparedness and Prevention  
 Date achieved compliance: 05/05/1995  
 Evaluation lead agency: State

MAP FINDINGS  
FOCUS MAP 5

Map ID	Site	Database(s)	EPA ID Number
--------	------	-------------	---------------

**GM WRECKING CO INC (Continued)**

**1000200844**

Evaluation date: 10/06/1993  
 Evaluation: COMPLIANCE EVALUATION INSPECTION ON-SITE  
 Area of violation: LDR - General  
 Date achieved compliance: 05/05/1995  
 Evaluation lead agency: State

Evaluation date: 10/06/1993  
 Evaluation: COMPLIANCE EVALUATION INSPECTION ON-SITE  
 Area of violation: TSD - Contingency Plan and Emergency Procedures  
 Date achieved compliance: 05/05/1995  
 Evaluation lead agency: State

Evaluation date: 10/06/1993  
 Evaluation: COMPLIANCE EVALUATION INSPECTION ON-SITE  
 Area of violation: TSD - Financial Requirements  
 Date achieved compliance: 05/05/1995  
 Evaluation lead agency: State

Evaluation date: 10/06/1993  
 Evaluation: COMPLIANCE EVALUATION INSPECTION ON-SITE  
 Area of violation: TSD - Landfill Standards  
 Date achieved compliance: 05/05/1995  
 Evaluation lead agency: State

Evaluation date: 10/06/1993  
 Evaluation: COMPLIANCE EVALUATION INSPECTION ON-SITE  
 Area of violation: TSD - General  
 Date achieved compliance: 05/05/1995  
 Evaluation lead agency: State

Evaluation date: 10/06/1993  
 Evaluation: COMPLIANCE EVALUATION INSPECTION ON-SITE  
 Area of violation: TSD - General Facility Standards  
 Date achieved compliance: 05/05/1995  
 Evaluation lead agency: State

Evaluation date: 10/06/1993  
 Evaluation: COMPLIANCE EVALUATION INSPECTION ON-SITE  
 Area of violation: TSD - Closure/Post-Closure  
 Date achieved compliance: 05/05/1995  
 Evaluation lead agency: State

Evaluation date: 08/12/1993  
 Evaluation: FOLLOW-UP INSPECTION  
 Area of violation: TSD - General Facility Standards  
 Date achieved compliance: 05/05/1995  
 Evaluation lead agency: State

Evaluation date: 08/12/1993  
 Evaluation: FOLLOW-UP INSPECTION  
 Area of violation: TSD - Contingency Plan and Emergency Procedures  
 Date achieved compliance: 05/05/1995  
 Evaluation lead agency: State

Evaluation date: 08/12/1993  
 Evaluation: FOLLOW-UP INSPECTION  
 Area of violation: TSD - Landfill Standards

MAP FINDINGS  
FOCUS MAP 5

Map ID	Site	Database(s)	EPA ID Number
--------	------	-------------	---------------

**GM WRECKING CO INC (Continued)**

**1000200844**

Date achieved compliance:	05/05/1995
Evaluation lead agency:	State
Evaluation date:	08/12/1993
Evaluation:	FOLLOW-UP INSPECTION
Area of violation:	LDR - General
Date achieved compliance:	05/05/1995
Evaluation lead agency:	State
Evaluation date:	08/12/1993
Evaluation:	FOLLOW-UP INSPECTION
Area of violation:	TSD - Preparedness and Prevention
Date achieved compliance:	05/05/1995
Evaluation lead agency:	State
Evaluation date:	08/12/1993
Evaluation:	FOLLOW-UP INSPECTION
Area of violation:	TSD - Closure/Post-Closure
Date achieved compliance:	05/05/1995
Evaluation lead agency:	State
Evaluation date:	08/12/1993
Evaluation:	FOLLOW-UP INSPECTION
Area of violation:	TSD - Financial Requirements
Date achieved compliance:	05/05/1995
Evaluation lead agency:	State
Evaluation date:	08/12/1993
Evaluation:	FOLLOW-UP INSPECTION
Area of violation:	TSD - General
Date achieved compliance:	05/05/1995
Evaluation lead agency:	State
Evaluation date:	07/13/1993
Evaluation:	FINANCIAL RECORD REVIEW
Area of violation:	Not reported
Date achieved compliance:	Not reported
Evaluation lead agency:	State
Evaluation date:	04/30/1993
Evaluation:	NON-FINANCIAL RECORD REVIEW
Area of violation:	TSD - General Facility Standards
Date achieved compliance:	11/24/1993
Evaluation lead agency:	State
Evaluation date:	04/30/1993
Evaluation:	NON-FINANCIAL RECORD REVIEW
Area of violation:	LDR - General
Date achieved compliance:	05/05/1995
Evaluation lead agency:	State
Evaluation date:	04/30/1993
Evaluation:	NON-FINANCIAL RECORD REVIEW
Area of violation:	TSD IS-Ground-Water Monitoring
Date achieved compliance:	05/05/1995
Evaluation lead agency:	State

MAP FINDINGS  
FOCUS MAP 5

Map ID	Site	Database(s)	EPA ID Number
--------	------	-------------	---------------

**GM WRECKING CO INC (Continued)**

**1000200844**

Evaluation date:	04/30/1993
Evaluation:	NON-FINANCIAL RECORD REVIEW
Area of violation:	TSD - Landfill Standards
Date achieved compliance:	05/05/1995
Evaluation lead agency:	State
Evaluation date:	04/30/1993
Evaluation:	NON-FINANCIAL RECORD REVIEW
Area of violation:	TSD - Preparedness and Prevention
Date achieved compliance:	05/05/1995
Evaluation lead agency:	State
Evaluation date:	04/30/1993
Evaluation:	NON-FINANCIAL RECORD REVIEW
Area of violation:	TSD - Financial Requirements
Date achieved compliance:	05/05/1995
Evaluation lead agency:	State
Evaluation date:	04/30/1993
Evaluation:	NON-FINANCIAL RECORD REVIEW
Area of violation:	TSD - Closure/Post-Closure
Date achieved compliance:	05/05/1995
Evaluation lead agency:	State
Evaluation date:	04/30/1993
Evaluation:	NON-FINANCIAL RECORD REVIEW
Area of violation:	TSD - General
Date achieved compliance:	05/05/1995
Evaluation lead agency:	State
Evaluation date:	04/30/1993
Evaluation:	NON-FINANCIAL RECORD REVIEW
Area of violation:	TSD - General Facility Standards
Date achieved compliance:	05/05/1995
Evaluation lead agency:	State
Evaluation date:	04/30/1993
Evaluation:	SIGNIFICANT NON-COMPLIER
Area of violation:	Not reported
Date achieved compliance:	Not reported
Evaluation lead agency:	State
Evaluation date:	04/30/1993
Evaluation:	NON-FINANCIAL RECORD REVIEW
Area of violation:	TSD - Contingency Plan and Emergency Procedures
Date achieved compliance:	05/05/1995
Evaluation lead agency:	State
Evaluation date:	01/20/1993
Evaluation:	GROUNDWATER MONITORING EVALUATION
Area of violation:	TSD IS-Ground-Water Monitoring
Date achieved compliance:	05/05/1995
Evaluation lead agency:	State
Evaluation date:	10/06/1992
Evaluation:	COMPLIANCE EVALUATION INSPECTION ON-SITE
Area of violation:	TSD - Preparedness and Prevention

MAP FINDINGS  
FOCUS MAP 5

Map ID	Site	Database(s)	EPA ID Number
--------	------	-------------	---------------

**GM WRECKING CO INC (Continued)**

**1000200844**

Date achieved compliance:	05/05/1995
Evaluation lead agency:	State
Evaluation date:	10/06/1992
Evaluation:	COMPLIANCE EVALUATION INSPECTION ON-SITE
Area of violation:	TSD - Financial Requirements
Date achieved compliance:	05/05/1995
Evaluation lead agency:	State
Evaluation date:	10/06/1992
Evaluation:	COMPLIANCE EVALUATION INSPECTION ON-SITE
Area of violation:	LDR - General
Date achieved compliance:	05/05/1995
Evaluation lead agency:	State
Evaluation date:	10/06/1992
Evaluation:	COMPLIANCE EVALUATION INSPECTION ON-SITE
Area of violation:	TSD - Closure/Post-Closure
Date achieved compliance:	05/05/1995
Evaluation lead agency:	State
Evaluation date:	10/06/1992
Evaluation:	COMPLIANCE EVALUATION INSPECTION ON-SITE
Area of violation:	TSD - Contingency Plan and Emergency Procedures
Date achieved compliance:	05/05/1995
Evaluation lead agency:	State
Evaluation date:	10/06/1992
Evaluation:	COMPLIANCE EVALUATION INSPECTION ON-SITE
Area of violation:	TSD - General
Date achieved compliance:	05/05/1995
Evaluation lead agency:	State
Evaluation date:	10/06/1992
Evaluation:	COMPLIANCE EVALUATION INSPECTION ON-SITE
Area of violation:	TSD - General Facility Standards
Date achieved compliance:	05/05/1995
Evaluation lead agency:	State
Evaluation date:	10/06/1992
Evaluation:	COMPLIANCE EVALUATION INSPECTION ON-SITE
Area of violation:	TSD - Landfill Standards
Date achieved compliance:	05/05/1995
Evaluation lead agency:	State
Evaluation date:	10/06/1992
Evaluation:	COMPLIANCE EVALUATION INSPECTION ON-SITE
Area of violation:	TSD - General Facility Standards
Date achieved compliance:	11/24/1993
Evaluation lead agency:	State
Evaluation date:	04/27/1992
Evaluation:	COMPLIANCE EVALUATION INSPECTION ON-SITE
Area of violation:	TSD - Landfill Standards
Date achieved compliance:	05/05/1995
Evaluation lead agency:	State

MAP FINDINGS  
FOCUS MAP 5

Map ID	Site	Database(s)	EPA ID Number
--------	------	-------------	---------------

**GM WRECKING CO INC (Continued)**

**1000200844**

Evaluation date: 04/27/1992  
 Evaluation: COMPLIANCE EVALUATION INSPECTION ON-SITE  
 Area of violation: TSD - General Facility Standards  
 Date achieved compliance: 05/05/1995  
 Evaluation lead agency: State

Evaluation date: 04/27/1992  
 Evaluation: COMPLIANCE EVALUATION INSPECTION ON-SITE  
 Area of violation: LDR - General  
 Date achieved compliance: 05/05/1995  
 Evaluation lead agency: State

Evaluation date: 04/27/1992  
 Evaluation: COMPLIANCE EVALUATION INSPECTION ON-SITE  
 Area of violation: TSD - Preparedness and Prevention  
 Date achieved compliance: 05/05/1995  
 Evaluation lead agency: State

Evaluation date: 04/27/1992  
 Evaluation: COMPLIANCE EVALUATION INSPECTION ON-SITE  
 Area of violation: TSD - General Facility Standards  
 Date achieved compliance: 11/24/1993  
 Evaluation lead agency: State

Evaluation date: 04/27/1992  
 Evaluation: COMPLIANCE EVALUATION INSPECTION ON-SITE  
 Area of violation: TSD - Contingency Plan and Emergency Procedures  
 Date achieved compliance: 05/05/1995  
 Evaluation lead agency: State

Evaluation date: 04/27/1992  
 Evaluation: COMPLIANCE EVALUATION INSPECTION ON-SITE  
 Area of violation: TSD - Closure/Post-Closure  
 Date achieved compliance: 05/05/1995  
 Evaluation lead agency: State

Evaluation date: 04/27/1992  
 Evaluation: COMPLIANCE EVALUATION INSPECTION ON-SITE  
 Area of violation: TSD - General  
 Date achieved compliance: 05/05/1995  
 Evaluation lead agency: State

Evaluation date: 04/27/1992  
 Evaluation: COMPLIANCE EVALUATION INSPECTION ON-SITE  
 Area of violation: TSD - Financial Requirements  
 Date achieved compliance: 05/05/1995  
 Evaluation lead agency: State  
 PRP name: GENERAL IRON INDUSTRIES, INC.



MAP FINDINGS  
FOCUS MAP 5

Map ID	Site	Database(s)	EPA ID Number
50	<b>WASTE MANAGEMENT SE CORNER OF RT 50 &amp; STUENKEL MONEE, IL 60449</b>	RCRA NonGen / NLR	1001218926 ILR000051102
	RCRA NonGen / NLR: Date form received by agency: 12/20/2006 Facility name: WASTE MANAGEMENT Facility address: SE CORNER OF RT 50 & STUENKEL PARKING LOT D MONEE, IL 60449  EPA ID: ILR000051102 Contact: ENV COORDINATOR Contact address: Not reported Not reported  Contact country: Not reported Contact telephone: (773) 646-6660 Contact email: Not reported EPA Region: 05 Classification: Non-Generator Description: Handler: Non-Generators do not presently generate hazardous waste		
	Owner/Operator Summary: Owner/operator name: WASTE MANAGEMENT Owner/operator address: Not reported Not reported  Owner/operator country: US Owner/operator telephone: Not reported Legal status: Private Owner/Operator Type: Operator Owner/Op start date: 01/01/1900 Owner/Op end date: Not reported  Owner/operator name: GOVERNORS STATE UNIVERSITY Owner/operator address: PHYSICA PLANT UNIVERSITY PARK, IL 60466  Owner/operator country: Not reported Owner/operator telephone: (708) 534-4515 Legal status: District Owner/Operator Type: Owner Owner/Op start date: Not reported Owner/Op end date: Not reported  Owner/operator name: WASTE MANAGEMENT Owner/operator address: Not reported Not reported  Owner/operator country: US Owner/operator telephone: Not reported Legal status: Private Owner/Operator Type: Owner Owner/Op start date: 01/01/1900 Owner/Op end date: Not reported		
	Handler Activities Summary: U.S. importer of hazardous waste: No Mixed waste (haz. and radioactive): No Recycler of hazardous waste: No Transporter of hazardous waste: No Treater, storer or disposer of HW: No		

MAP FINDINGS  
FOCUS MAP 5

Map ID	Site	Database(s)	EPA ID Number
--------	------	-------------	---------------

**WASTE MANAGEMENT (Continued)**

1001218926

Underground injection activity: No  
 On-site burner exemption: No  
 Furnace exemption: No  
 Used oil fuel burner: No  
 Used oil processor: No  
 User oil refiner: No  
 Used oil fuel marketer to burner: No  
 Used oil Specification marketer: No  
 Used oil transfer facility: No  
 Used oil transporter: No

Historical Generators:

Date form received by agency: 04/01/2006  
 Site name: WASTE MANAGEMENT  
 Classification: Not a generator, verified

Date form received by agency: 04/22/1998  
 Site name: WASTE MANAGEMENT  
 Classification: Large Quantity Generator

Violation Status: No violations found

51 **PETER L OLENIK**  
**4703 HOHMAN AVE**  
**HAMMOND, IN 46327**

**IN LUST** **U000182604**  
**IN UST** **N/A**

LUST:

Facility ID: 8522  
 Incident Number: 199111502  
 Affected Area: Soil  
 Description: Active  
 Priority: Low

UST:

Facility ID: 8522  
 Owner Id: 4541  
 Company Name: Peter L. Olenik  
 Mailing Address: 4703s Hohman Ave  
 Mailing Address 2: Not reported  
 Mailing City, St, Zip: Hammond, IN 46327

Tank Number: 1  
**Tank Status: Permanently Out of Service**  
 Install Date: Not reported  
 Tank Capacity: Not reported  
 Substance Desc: Gasoline

Tank Number: 2  
**Tank Status: Permanently Out of Service**  
 Install Date: Not reported  
 Tank Capacity: Not reported  
 Substance Desc: Gasoline

Tank Number: 3  
**Tank Status: Permanently Out of Service**  
 Install Date: Not reported

MAP FINDINGS  
FOCUS MAP 5

Map ID	Site	Database(s)	EPA ID Number
	<b>PETER L OLENIK (Continued)</b>		<b>U000182604</b>
	Tank Capacity: Not reported Substance Desc: Gasoline		
	Tank Number: 4 <b>Tank Status: Permanently Out of Service</b> Install Date: Not reported Tank Capacity: Not reported Substance Desc: Used Oil		
	Tank Number: 5 <b>Tank Status: Permanently Out of Service</b> Install Date: Not reported Tank Capacity: Not reported Substance Desc: Unknown		
51	<b>S &amp; W SERVICE 4747 HOHMAN AVE HAMMOND, IN 46327</b>	<b>IN LUST IN UST IN SPILLS</b>	<b>1000515697 N/A</b>
	LUST: Facility ID: 7613 Incident Number: 198912120 Affected Area: Soil Description: Discontinued (active) Priority: Low		
	UST: Facility ID: 7613 Owner Id: 9032 Company Name: S & W Service Mailing Address: 4747 Hohman Ave Mailing Address 2: Not reported Mailing City,St,Zip: Hammond, IN 46327		
	Tank Number: 1 <b>Tank Status: Permanently Out of Service</b> Install Date: Not reported Tank Capacity: 550 Substance Desc: Used Oil		
	Tank Number: 2 <b>Tank Status: Permanently Out of Service</b> Install Date: Not reported Tank Capacity: 4000 Substance Desc: Gasoline		
	Tank Number: 3 <b>Tank Status: Permanently Out of Service</b> Install Date: Not reported Tank Capacity: 2000 Substance Desc: Gasoline		

MAP FINDINGS  
FOCUS MAP 5

Map ID	Site	Database(s)	EPA ID Number
--------	------	-------------	---------------

**S & W SERVICE (Continued)**

1000515697

Tank Number: 4  
**Tank Status:** Permanently Out of Service  
 Install Date: Not reported  
 Tank Capacity: 500  
 Substance Desc: Diesel

SPILL:

Facility ID: 198912120  
 Incident Date: 12/27/1989  
 Report Date: 12/28/1989  
 Material: Gasoline  
 Spill Source: Leaking Underground Tank  
 Recovered Amount: G  
 Recovered Units: 0.00  
 Spilled Amount: 0.00  
 Spilled Units: Gallons  
 Contained: N  
 Water Affected: None  
 Spill Type: Spill  
 Area Affected: 1000 Ft Sq  
 Fish Killed: 0.00  
 Water Supply Affected: Not reported  
 Public Intake: N

52

**CALUMET CITY WATER PUMP STATION**  
**943 STATE STREET**  
**CALUMET CITY, IL 60409**

IL UST U004183479  
 N/A

UST:

Facility ID: 2044988  
 Facility Status: EXEMPT  
**Facility Type:** CITY / TOWN  
 Owner Id: U0028086  
 Owner Name: City of Calumet City  
 Owner Address: 204 Pulaski  
 Owner City,St,Zip: Calumet City, IL 60409

Tank Number: 1  
**Tank Status:** Exempt from registration  
 Tank Capacity: 500  
 Tank Substance: Heating Oil  
 Last Used Date: 12/31/1973  
 OSFM First Notify Date: Not reported  
 Red Tag Issue Date: Not reported  
 Install Date: Not reported  
**Green Tag Decal:** Not reported  
**Green Tag Issue Date:** Not reported  
**Green Tag Expire Date:** Not reported  
**Self Service Permit Inspection Date:** Not reported  
**Self Service Permit Expire Date:** Not reported  
 Fee Due: Not reported

Tank Number: 2  
**Tank Status:** Exempt from registration  
 Tank Capacity: 500  
 Tank Substance: Fuel Oil

MAP FINDINGS  
FOCUS MAP 5

Map ID	Site	Database(s)	EPA ID Number
--------	------	-------------	---------------

**CALUMET CITY WATER PUMP STATION (Continued)**

**U004183479**

Last Used Date: 12/31/1973  
 OSFM First Notify Date: Not reported  
 Red Tag Issue Date: Not reported  
 Install Date: Not reported  
**Green Tag Decal: Not reported**  
**Green Tag Issue Date: Not reported**  
**Green Tag Expire Date: Not reported**  
**Self Service Permit Inspection Date: Not reported**  
**Self Service Permit Expire Date: Not reported**  
 Fee Due: Not reported

53

**ILDOT BURNHAM AVE  
BURNHAM AVE AND STATE ST  
CALUMET CITY, IL 60409**

**RCRA NonGen / NLR**

**1001076755  
ILR000010744**

RCRA NonGen / NLR:

Date form received by agency: 04/01/2006  
 Facility name: ILLINOIS STATE OF  
 Facility address: 201 W CENTER CT  
 CALUMET CITY, IL 60409  
 EPA ID: ILR000010744  
 Contact: ENV COORDINATOR  
 Contact address: Not reported  
 Not reported  
 Contact country: Not reported  
 Contact telephone: (312) 744-3625  
 Contact email: Not reported  
 EPA Region: 05  
 Classification: Non-Generator  
 Description: Handler: Non-Generators do not presently generate hazardous waste

Owner/Operator Summary:

Owner/operator name: ILLINOIS STATE OF  
 Owner/operator address: 201 W CENTER CT  
 Not reported  
 Not reported  
 Owner/operator country: US  
 Owner/operator telephone: Not reported  
 Legal status: State  
 Owner/Operator Type: Operator  
 Owner/Op start date: 01/01/1900  
 Owner/Op end date: Not reported

Owner/operator name: ILLINOIS STATE OF  
 Owner/operator address: 201 W CENTER CT  
 Not reported  
 Not reported  
 Owner/operator country: US  
 Owner/operator telephone: Not reported  
 Legal status: State  
 Owner/Operator Type: Owner  
 Owner/Op start date: 01/01/1900  
 Owner/Op end date: Not reported

Owner/operator name: ILLINOIS STATE OF  
 Owner/operator address: 201 W CENTER CT  
 SCHAUMBURG, IL 60196  
 Owner/operator country: Not reported  
 Owner/operator telephone: (708) 705-4300

MAP FINDINGS  
FOCUS MAP 5

Map ID	Site	Database(s)	EPA ID Number
--------	------	-------------	---------------

**ILDOT BURNHAM AVE (Continued)**

**1001076755**

Legal status: State  
 Owner/Operator Type: Owner  
 Owner/Op start date: Not reported  
 Owner/Op end date: Not reported

Handler Activities Summary:

U.S. importer of hazardous waste: No  
 Mixed waste (haz. and radioactive): No  
 Recycler of hazardous waste: No  
 Transporter of hazardous waste: No  
 Treater, storer or disposer of HW: No  
 Underground injection activity: No  
 On-site burner exemption: No  
 Furnace exemption: No  
 Used oil fuel burner: No  
 Used oil processor: No  
 User oil refiner: No  
 Used oil fuel marketer to burner: No  
 Used oil Specification marketer: No  
 Used oil transfer facility: No  
 Used oil transporter: No

Historical Generators:

Date form received by agency: 10/04/1995  
 Site name: ILLDOT BURNHAM AVE  
 Classification: Large Quantity Generator

Hazardous Waste Summary:

Waste code: D008  
 Waste name: LEAD

Violation Status: No violations found

53

**ROMAN ADHESIVES INC**  
**824 STATE ST**  
**CALUMET CITY, IL 60409**

**RCRA NonGen / NLR 1000150103**  
**IL AIRS ILD055415327**  
**US AIRS**

RCRA NonGen / NLR:

Date form received by agency: 11/17/1980  
 Facility name: ROMAN ADHESIVES INC  
 Facility address: 824 STATE ST  
 CALUMET CITY, IL 60409  
 EPA ID: ILD055415327  
 Contact: GARY HENRICHS  
 Contact address: 824 STATE ST  
 CALUMET CITY, IL 60409  
 Contact country: US  
 Contact telephone: (312) 891-0185  
 Contact email: Not reported  
 EPA Region: 05  
 Land type: Facility is not located on Indian land. Additional information is not known.  
 Classification: Non-Generator  
 Description: Handler: Non-Generators do not presently generate hazardous waste

Owner/Operator Summary:

Owner/operator name: PENNWALT CORP CALUMET CITY PLT  
 Owner/operator address: 824 STATE ST

MAP FINDINGS  
FOCUS MAP 5

Map ID Site Database(s) EPA ID Number

**ROMAN ADHESIVES INC (Continued)**

**1000150103**

CITY NOT REPORTED, IL 99998  
Owner/operator country: Not reported  
Owner/operator telephone: (312) 868-0200  
Legal status: Private  
Owner/Operator Type: Operator  
Owner/Op start date: Not reported  
Owner/Op end date: Not reported

Owner/operator name: WILLIAMS HOLDINGS  
Owner/operator address: THREE PARKWAY  
PHILADELPHIA, PA 19102

Owner/operator country: Not reported  
Owner/operator telephone: (215) 587-7341  
Legal status: Private  
Owner/Operator Type: Owner  
Owner/Op start date: Not reported  
Owner/Op end date: Not reported

Handler Activities Summary:

U.S. importer of hazardous waste: No  
Mixed waste (haz. and radioactive): No  
Recycler of hazardous waste: No  
Transporter of hazardous waste: No  
Treater, storer or disposer of HW: No  
Underground injection activity: No  
On-site burner exemption: No  
Furnace exemption: No  
Used oil fuel burner: No  
Used oil processor: No  
User oil refiner: No  
Used oil fuel marketer to burner: No  
Used oil Specification marketer: No  
Used oil transfer facility: No  
Used oil transporter: No

Historical Generators:

Date form received by agency: 08/18/1980  
Site name: ROMAN ADHESIVES INC  
Classification: Not a generator, verified

Hazardous Waste Summary:

Waste code: D001  
Waste name: IGNITABLE HAZARDOUS WASTES ARE THOSE WASTES WHICH HAVE A FLASHPOINT OF LESS THAN 140 DEGREES FAHRENHEIT AS DETERMINED BY A PENSKEY-MARTENS CLOSED CUP FLASH POINT TESTER. ANOTHER METHOD OF DETERMINING THE FLASH POINT OF A WASTE IS TO REVIEW THE MATERIAL SAFETY DATA SHEET, WHICH CAN BE OBTAINED FROM THE MANUFACTURER OR DISTRIBUTOR OF THE MATERIAL. LACQUER THINNER IS AN EXAMPLE OF A COMMONLY USED SOLVENT WHICH WOULD BE CONSIDERED AS IGNITABLE HAZARDOUS WASTE.

Waste code: D004  
Waste name: ARSENIC

Waste code: F002  
Waste name: THE FOLLOWING SPENT HALOGENATED SOLVENTS: TETRACHLOROETHYLENE, METHYLENE CHLORIDE, TRICHLOROETHYLENE, 1,1,1-TRICHLOROETHANE,

MAP FINDINGS  
FOCUS MAP 5

Map ID	Site	Database(s)	EPA ID Number
--------	------	-------------	---------------

ROMAN ADHESIVES INC (Continued)

1000150103

CHLOROBENZENE, 1,1,2-TRICHLORO-1,2,2-TRIFLUOROETHANE, ORTHO-DICHLOROETHANE, TRICHLOROFLUOROMETHANE, AND 1,1,2-TRICHLOROETHANE; ALL SPENT SOLVENT MIXTURES/BLENDS CONTAINING, BEFORE USE, A TOTAL OF TEN PERCENT OR MORE (BY VOLUME) OF ONE OR MORE OF THE ABOVE HALOGENATED SOLVENTS OR THOSE LISTED IN F001, F004, OR F005, AND STILL BOTTOMS FROM THE RECOVERY OF THESE SPENT SOLVENTS AND SPENT SOLVENT MIXTURES.

Waste code: U031  
Waste name: 1-BUTANOL (I)

Waste code: U080  
Waste name: METHANE, DICHLORO-

Waste code: U122  
Waste name: FORMALDEHYDE

Waste code: U123  
Waste name: FORMIC ACID (C,T)

Waste code: U154  
Waste name: METHANOL (I)

Waste code: U159  
Waste name: 2-BUTANONE (I,T)

Waste code: U161  
Waste name: METHYL ISOBUTYL KETONE (I)

Waste code: U169  
Waste name: BENZENE, NITRO-

Waste code: U188  
Waste name: PHENOL

Waste code: U220  
Waste name: BENZENE, METHYL-

Waste code: U222  
Waste name: BENZENAMINE, 2-METHYL-, HYDROCHLORIDE

Waste code: U226  
Waste name: ETHANE, 1,1,1-TRICHLORO-

Waste code: U242  
Waste name: U242

Waste code: D000  
Waste name: Not Defined

Waste code: D001  
Waste name: IGNITABLE HAZARDOUS WASTES ARE THOSE WASTES WHICH HAVE A FLASHPOINT OF LESS THAN 140 DEGREES FAHRENHEIT AS DETERMINED BY A PENSKEY-MARTENS CLOSED CUP FLASH POINT TESTER. ANOTHER METHOD OF DETERMINING THE FLASH POINT OF A WASTE IS TO REVIEW THE MATERIAL SAFETY DATA SHEET, WHICH CAN BE OBTAINED FROM THE MANUFACTURER OR DISTRIBUTOR OF THE MATERIAL. LACQUER THINNER IS AN EXAMPLE OF A COMMONLY USED SOLVENT



MAP FINDINGS  
FOCUS MAP 5

Map ID Site Database(s) EPA ID Number

ROMAN ADHESIVES INC (Continued)

1000150103

WHICH WOULD BE CONSIDERED AS IGNITABLE HAZARDOUS WASTE.

Waste code:	D002
Waste name:	A WASTE WHICH HAS A PH OF LESS THAN 2 OR GREATER THAN 12.5 IS CONSIDERED TO BE A CORROSIVE HAZARDOUS WASTE. SODIUM HYDROXIDE, A CAUSTIC SOLUTION WITH A HIGH PH, IS OFTEN USED BY INDUSTRIES TO CLEAN OR DEGREASE PARTS. HYDROCHLORIC ACID, A SOLUTION WITH A LOW PH, IS USED BY MANY INDUSTRIES TO CLEAN METAL PARTS PRIOR TO PAINTING. WHEN THESE CAUSTIC OR ACID SOLUTIONS BECOME CONTAMINATED AND MUST BE DISPOSED, THE WASTE WOULD BE A CORROSIVE HAZARDOUS WASTE.
Waste code:	D004
Waste name:	ARSENIC
Waste code:	F002
Waste name:	THE FOLLOWING SPENT HALOGENATED SOLVENTS: TETRACHLOROETHYLENE, METHYLENE CHLORIDE, TRICHLOROETHYLENE, 1,1,1-TRICHLOROETHANE, CHLOROBENZENE, 1,1,2-TRICHLORO-1,2,2-TRIFLUOROETHANE, ORTHO-DICHLOROBENZENE, TRICHLOROFLUOROMETHANE, AND 1,1,2-TRICHLOROETHANE; ALL SPENT SOLVENT MIXTURES/BLENDS CONTAINING, BEFORE USE, A TOTAL OF TEN PERCENT OR MORE (BY VOLUME) OF ONE OR MORE OF THE ABOVE HALOGENATED SOLVENTS OR THOSE LISTED IN F001, F004, OR F005, AND STILL BOTTOMS FROM THE RECOVERY OF THESE SPENT SOLVENTS AND SPENT SOLVENT MIXTURES.
Waste code:	F017
Waste name:	Not Defined
Waste code:	P090
Waste name:	Not Defined
Waste code:	U031
Waste name:	1-BUTANOL (I)
Waste code:	U080
Waste name:	METHANE, DICHLORO-
Waste code:	U122
Waste name:	FORMALDEHYDE
Waste code:	U123
Waste name:	FORMIC ACID (C,T)
Waste code:	U154
Waste name:	METHANOL (I)
Waste code:	U159
Waste name:	2-BUTANONE (I,T)
Waste code:	U161
Waste name:	METHYL ISOBUTYL KETONE (I)
Waste code:	U169
Waste name:	BENZENE, NITRO-
Waste code:	U188
Waste name:	PHENOL

MAP FINDINGS  
FOCUS MAP 5

Map ID      Site      Database(s)      EPA ID Number

---

**ROMAN ADHESIVES INC (Continued)**

**1000150103**

Waste code:                    U220  
Waste name:                    BENZENE, METHYL-

Waste code:                    U222  
Waste name:                    BENZENAMINE, 2-METHYL-, HYDROCHLORIDE

Waste code:                    U226  
Waste name:                    ETHANE, 1,1,1-TRICHLORO-

Waste code:                    U242  
Waste name:                    U242

Violation Status:                No violations found

Evaluation Action Summary:

Evaluation date:                09/07/2000  
Evaluation:                      FOCUSED COMPLIANCE INSPECTION  
Area of violation:                Not reported  
Date achieved compliance:        Not reported  
Evaluation lead agency:            EPA

IL AIRS:

Facility ID:                      Not reported  
ID Number:                        031039AHT  
Year:                                Not reported  
Contact Name:                      Not reported  
Contact Title:                      Not reported  
Contact Tele:                        Not reported  
Contact Extention:                    Not reported  
Contact EMail:                        Not reported  
Contact Fax:                        Not reported  
Cease Operation Date:                Not reported  
SIC Code:                            2891  
Address Type Code:                    Not reported

Facility ID:                      Not reported  
ID Number:                        031039AHT  
Year:                                2009  
Contact Name:                      Not reported  
Contact Title:                      Not reported  
Contact Tele:                        Not reported  
Contact Extention:                    Not reported  
Contact EMail:                        Not reported  
Contact Fax:                        Not reported  
Cease Operation Date:                Not reported  
SIC Code:                            2891  
Address Type Code:                    Not reported

Detail:

Year:                                2009  
Id Num:                            031039AHT  
Pollutant Code:                    PART  
Tons Per Year:                    0.0293

Year:                                2009  
Id Num:                            031039AHT  
Pollutant Code:                    PM10  
Tons Per Year:                    0.0293

MAP FINDINGS  
FOCUS MAP 5

Map ID	Site	Database(s)	EPA ID Number
--------	------	-------------	---------------

**ROMAN ADHESIVES INC (Continued)**

**1000150103**

Year: 2009  
Id Num: 031039AHT  
Pollutant Code: PART  
Tons Per Year: 0.0293

Year: 2009  
Id Num: 031039AHT  
Pollutant Code: PM10  
Tons Per Year: 0.0293

Facility ID: Not reported  
ID Number: 031039AHT  
Year: 2008  
Contact Name: Not reported  
Contact Title: Not reported  
Contact Tele: Not reported  
Contact Extention: Not reported  
Contact EMail: Not reported  
Contact Fax: Not reported  
Cease Operation Date: Not reported  
SIC Code: 2891  
Address Type Code: Not reported

**Detail:**

Year: 2008  
Id Num: 031039AHT  
Pollutant Code: PART  
Tons Per Year: 3.4599999999999999E-2

Year: 2008  
Id Num: 031039AHT  
Pollutant Code: PM10  
Tons Per Year: 3.4599999999999999E-2

Year: 2008  
Id Num: 031039AHT  
Pollutant Code: PART  
Tons Per Year: 3.4599999999999999E-2

Year: 2008  
Id Num: 031039AHT  
Pollutant Code: PM10  
Tons Per Year: 3.4599999999999999E-2

Facility ID: 1023  
ID Number: 031039AHT  
Year: 2007  
Contact Name: Dennis Skrabak  
Contact Title: VP Manufacturing  
Contact Tele: 708-891-0770  
Contact Extention: Not reported  
Contact EMail: Not reported  
Contact Fax: Not reported  
Cease Operation Date: Not reported  
SIC Code: 2891  
Address Type Code: Not reported

MAP FINDINGS  
FOCUS MAP 5

Map ID Site Database(s) EPA ID Number

---

**ROMAN ADHESIVES INC (Continued)**

**1000150103**

Facility ID: 1023  
ID Number: 031039AHT  
Year: 2006  
Contact Name: Dennis Skrabak  
Contact Title: VP Manufacturing  
Contact Tele: 708-891-0770  
Contact Extention: 801  
Contact EMail: Not reported  
Contact Fax: Not reported  
Cease Operation Date: Not reported  
SIC Code: 2891  
Address Type Code: LOC

AIRS (AFS):

Airs Minor Details:

EPA plant ID: 110001226931  
Plant name: ROMAN ADHESIVES INC  
Plant address: 824 STATE ST  
CALUMET CITY, IL 604092533  
County: COOK  
Region code: 05  
Dunn & Bradst #: Not reported  
Air quality cntrl region: 067  
Sic code: 2891  
Sic code desc: ADHESIVES AND SEALANTS  
North Am. industrial classf: 325520  
NAIC code description: Adhesive Manufacturing  
Default compliance status: IN COMPLIANCE WITH PROCEDURAL REQUIREMENTS  
Default classification: POTENTIAL UNCONTROLLED EMISSIONS < 100 TONS/YEAR  
Govt facility: ALL OTHER FACILITIES NOT OWNED OR OPERATED BY A FEDERAL, STATE, OR  
LOCAL GOVERNMENT  
Current HPV: Not reported

Compliance and Enforcement Major Issues:

Air program: Not reported  
National action type: Not reported  
Date achieved: Not reported  
Penalty amount: Not reported  
  
Air program: Not reported  
National action type: Not reported  
Date achieved: Not reported  
Penalty amount: Not reported

Historical Compliance Minor Sources:

State compliance status: IN COMPLIANCE WITH PROCEDURAL REQUIREMENTS  
Hist compliance date: 1403  
Air prog code hist file: SIP SOURCE  
  
State compliance status: IN COMPLIANCE WITH PROCEDURAL REQUIREMENTS  
Hist compliance date: 1401  
Air prog code hist file: SIP SOURCE

MAP FINDINGS  
FOCUS MAP 5

Map ID      Site      Database(s)      EPA ID Number

---

**ROMAN ADHESIVES INC (Continued)**

**1000150103**

State compliance status:      IN COMPLIANCE WITH PROCEDURAL REQUIREMENTS  
 Hist compliance date:      1303  
 Air prog code hist file:      SIP SOURCE

State compliance status:      IN COMPLIANCE WITH PROCEDURAL REQUIREMENTS  
 Hist compliance date:      1302  
 Air prog code hist file:      SIP SOURCE

State compliance status:      IN COMPLIANCE WITH PROCEDURAL REQUIREMENTS  
 Hist compliance date:      1204  
 Air prog code hist file:      SIP SOURCE

State compliance status:      IN COMPLIANCE WITH PROCEDURAL REQUIREMENTS  
 Hist compliance date:      1202  
 Air prog code hist file:      SIP SOURCE

State compliance status:      IN COMPLIANCE WITH PROCEDURAL REQUIREMENTS  
 Hist compliance date:      1201  
 Air prog code hist file:      SIP SOURCE

State compliance status:      IN COMPLIANCE WITH PROCEDURAL REQUIREMENTS  
 Hist compliance date:      1402  
 Air prog code hist file:      SIP SOURCE

State compliance status:      IN COMPLIANCE WITH PROCEDURAL REQUIREMENTS  
 Hist compliance date:      1304  
 Air prog code hist file:      SIP SOURCE

State compliance status:      IN COMPLIANCE WITH PROCEDURAL REQUIREMENTS  
 Hist compliance date:      1301  
 Air prog code hist file:      SIP SOURCE

State compliance status:      IN COMPLIANCE WITH PROCEDURAL REQUIREMENTS  
 Hist compliance date:      1203  
 Air prog code hist file:      SIP SOURCE

State compliance status:      IN COMPLIANCE WITH PROCEDURAL REQUIREMENTS  
 Hist compliance date:      1104  
 Air prog code hist file:      SIP SOURCE

Compliance & Violation Data by Minor Sources:

Air program code:      SIP SOURCE  
 Plant air program pollutant:      Not reported  
 Default pollutant classification:      Not reported  
 Def. poll. compliance status:      IN COMPLIANCE WITH PROCEDURAL REQUIREMENTS  
 Def. attainment/non atnmnt:      Not reported  
 Repeat violator date:      Not reported  
 Turnover compliance:      Not reported

Air program code:      SIP SOURCE  
 Plant air program pollutant:      PARTICULATE MATTER  
 Default pollutant classification:      POTENTIAL UNCONTROLLED EMISSIONS < 100 TONS/YEAR  
 Def. poll. compliance status:      IN COMPLIANCE WITH PROCEDURAL REQUIREMENTS  
 Def. attainment/non atnmnt:      ATTAINMENT AREA FOR GIVEN POLLUTANT  
 Repeat violator date:      Not reported  
 Turnover compliance:      Not reported

MAP FINDINGS  
FOCUS MAP 5

Map ID	Site	Database(s)	EPA ID Number
53	<b>WE TAYLOR CO INC 824 STATE ST CALUMET CITY, IL 60409</b>	<b>RCRA NonGen / NLR</b>	<b>1000396434 ILD984780445</b>
	<p>RCRA NonGen / NLR:</p> <p>Date form received by agency: 11/01/2007</p> <p>Facility name: WE TAYLOR CO INC</p> <p>Facility address: 824 STATE ST CALUMET CITY, IL 60409</p> <p>EPA ID: ILD984780445</p> <p>Contact: ENV COORDINATOR</p> <p>Contact address: Not reported Not reported</p> <p>Contact country: Not reported</p> <p>Contact telephone: (708) 868-2315</p> <p>Contact email: Not reported</p> <p>EPA Region: 05</p> <p>Classification: Non-Generator</p> <p>Description: Handler: Non-Generators do not presently generate hazardous waste</p> <p>Owner/Operator Summary:</p> <p>Owner/operator name: NAME NOT REPORTED</p> <p>Owner/operator address: ADDRESS NOT REPORTED CITY NOT REPORTED, AK 99998</p> <p>Owner/operator country: Not reported</p> <p>Owner/operator telephone: (312) 555-1212</p> <p>Legal status: Private</p> <p>Owner/Operator Type: Operator</p> <p>Owner/Op start date: Not reported</p> <p>Owner/Op end date: Not reported</p> <p>Owner/operator name: RAIDY JACK E</p> <p>Owner/operator address: ADDRESS NOT REPORTED CITY NOT REPORTED, AK 99998</p> <p>Owner/operator country: Not reported</p> <p>Owner/operator telephone: (312) 555-1212</p> <p>Legal status: Private</p> <p>Owner/Operator Type: Owner</p> <p>Owner/Op start date: Not reported</p> <p>Owner/Op end date: Not reported</p> <p>Handler Activities Summary:</p> <p>U.S. importer of hazardous waste: No</p> <p>Mixed waste (haz. and radioactive): No</p> <p>Recycler of hazardous waste: No</p> <p>Transporter of hazardous waste: No</p> <p>Treater, storer or disposer of HW: No</p> <p>Underground injection activity: No</p> <p>On-site burner exemption: No</p> <p>Furnace exemption: No</p> <p>Used oil fuel burner: No</p> <p>Used oil processor: No</p> <p>User oil refiner: No</p> <p>Used oil fuel marketer to burner: No</p> <p>Used oil Specification marketer: No</p> <p>Used oil transfer facility: No</p> <p>Used oil transporter: No</p>		

MAP FINDINGS  
FOCUS MAP 5

Map ID	Site	Database(s)	EPA ID Number
	<b>WE TAYLOR CO INC (Continued)</b>		<b>1000396434</b>
	<p>Historical Generators:  Date form received by agency: 01/10/1990  Site name: WE TAYLOR CO INC  Classification: Large Quantity Generator</p> <p>Hazardous Waste Summary:  Waste code: D001  Waste name: IGNITABLE HAZARDOUS WASTES ARE THOSE WASTES WHICH HAVE A FLASHPOINT OF LESS THAN 140 DEGREES FAHRENHEIT AS DETERMINED BY A PENSKEY-MARTENS CLOSED CUP FLASH POINT TESTER. ANOTHER METHOD OF DETERMINING THE FLASH POINT OF A WASTE IS TO REVIEW THE MATERIAL SAFETY DATA SHEET, WHICH CAN BE OBTAINED FROM THE MANUFACTURER OR DISTRIBUTOR OF THE MATERIAL. LACQUER THINNER IS AN EXAMPLE OF A COMMONLY USED SOLVENT WHICH WOULD BE CONSIDERED AS IGNITABLE HAZARDOUS WASTE.</p> <p>Violation Status: No violations found</p>		
<b>53</b>	<b>SEWER PUMP STATION 821 STATE STREET CALUMET CITY, IL 60409</b>	<b>IL UST</b>	<b>U001133530 N/A</b>
	<p>UST:  Facility ID: 2020571  Facility Status: CLOSED  <b>Facility Type: CITY / TOWN</b>  Owner Id: U0002315  Owner Name: Village of Calumet City  Owner Address: 204 Pulaski Avenue  Owner City,St,Zip: Calumet City, IL 60409</p> <p>Tank Number: 1  <b>Tank Status: Removed</b>  Tank Capacity: 3000  Tank Substance: Diesel Fuel  Last Used Date: Not reported  OSFM First Notify Date: 5/8/1986  Red Tag Issue Date: Not reported  Install Date: Not reported  <b>Green Tag Decal: Not reported</b>  <b>Green Tag Issue Date: Not reported</b>  <b>Green Tag Expire Date: Not reported</b>  <b>Self Service Permit Inspection Date: Not reported</b>  <b>Self Service Permit Expire Date: Not reported</b>  Fee Due: \$0.00</p>		
<b>54</b>	<b>DOMBROWSKI &amp; HOLMES I 4805 SHEFFIELD AVENUE HAMMOND, IN 46320</b>	<b>CERC-NFRAP</b>	<b>1003870582 IND096786884</b>
	<p>CERC-NFRAP:  Site ID: 0501566  Federal Facility: Not a Federal Facility  NPL Status: Not on the NPL  Non NPL Status: NFRAP-Site does not qualify for the NPL based on existing information</p>		

MAP FINDINGS  
FOCUS MAP 5

Map ID	Site	Database(s)	EPA ID Number
--------	------	-------------	---------------

**DOMBROWSKI & HOLMES I (Continued)**

**1003870582**

CERCLIS-NFRAP Site Alias Name(s):

Alias Name: DOMBROWSKI & HOLMES  
Alias Address: Not reported  
IN

CERCLIS-NFRAP Assessment History:

Action: DISCOVERY  
Date Started: / /  
Date Completed: 07/01/80  
Priority Level: Not reported

Action: ARCHIVE SITE  
Date Started: / /  
Date Completed: 09/27/95  
Priority Level: Not reported

Action: PRELIMINARY ASSESSMENT  
Date Started: / /  
Date Completed: 07/29/80  
Priority Level: Higher priority for further assessment

Action: SITE INSPECTION  
Date Started: / /  
Date Completed: 07/30/80  
Priority Level: NFRAP-Site does not qualify for the NPL based on existing information

55

**711 STATE ST  
CALUMET CITY, IL 60409**

**EDR US Hist Auto Stat 1015611429  
N/A**

EDR Historical Auto Stations:

Name: SHAMROCK AUTO  
Year: 2007  
Address: 711 STATE ST

Name: SHAMROCK AUTO  
Year: 2008  
Address: 711 STATE ST

Name: SHAMROCK AUTO SALES & SVC  
Year: 2010  
Address: 711 STATE ST

55

**HUMISTON-KEILING  
700 STATE ST.  
CALUMET CITY, IL 60409**

**IL LUST S104526330  
N/A**

LUST:

Incident Num: 903818  
IL EPA Id: 0310395052  
Product: Deisel  
IEMA Date: 12/28/1990  
Project Manager: Irwin  
Project Manager Phone: Not reported  
Email: Not reported



MAP FINDINGS  
FOCUS MAP 5

Map ID	Site	Database(s)	EPA ID Number
--------	------	-------------	---------------

**HUMISTON-KEILING (Continued)**

**S104526330**

PRP Name: Humiston-Keiling  
 PRP Contact: Gene Steurno  
 PRP Address: 700 State Street  
 PRP City,St,Zip: Calumet City, IL 60409  
 PRP Phone: Not reported  
 Site Classification: Not reported  
 Section 57.5(g) Letter: 731  
 Date Section 57.5(g) Letter: Not reported  
 Non LUST Determination Letter: Not reported  
 20 Report Received: 02/29/1992  
 45 Report Received: 08/24/1994  
**NFA/NFR Letter: 08/31/1994**  
 NFR Date Recorded: Not reported

55

**HUMISTON KEELING  
700 STATE ST  
CALUMET CITY, IL 60409**

**IL UST U001133541  
N/A**

UST:

Facility ID: 2026378  
 Facility Status: CLOSED  
**Facility Type: NONE**  
 Owner Id: U0007125  
 Owner Name: Humiston Keeling  
 Owner Address: 700 State St  
 Owner City,St,Zip: Calumet City, IL 60409

Tank Number: 1  
**Tank Status: Removed**  
 Tank Capacity: 12000  
 Tank Substance: Gasoline  
 Last Used Date: Not reported  
 OSFM First Notify Date: 11/5/1990  
 Red Tag Issue Date: Not reported  
 Install Date: Not reported  
**Green Tag Decal: Not reported**  
**Green Tag Issue Date: Not reported**  
**Green Tag Expire Date: Not reported**  
**Self Service Permit Inspection Date: Not reported**  
**Self Service Permit Expire Date: Not reported**  
 Fee Due: Not reported

Tank Number: 2  
**Tank Status: Removed**  
 Tank Capacity: 8000  
 Tank Substance: Diesel Fuel  
 Last Used Date: Not reported  
 OSFM First Notify Date: 11/5/1990  
 Red Tag Issue Date: Not reported  
 Install Date: Not reported  
**Green Tag Decal: Not reported**  
**Green Tag Issue Date: Not reported**  
**Green Tag Expire Date: Not reported**  
**Self Service Permit Inspection Date: Not reported**  
**Self Service Permit Expire Date: Not reported**  
 Fee Due: Not reported

MAP FINDINGS  
FOCUS MAP 5

Map ID	Site	Database(s)	EPA ID Number
55	<b>ENTITY BEAUTY INC</b> <b>700 STATE ST-B</b> <b>CALUMET CITY, IL 60409</b>	RCRA NonGen / NLR	1010317537 ILR000146704
	RCRA NonGen / NLR: Date form received by agency: 03/01/2008 Facility name: ENTITY BEAUTY INC Facility address: 700 STATE ST-B CALUMET CITY, IL 60409 EPA ID: ILR000146704 Mailing address: 700 STATE ST CALUMET CITY, IL 60409 Contact: ENV COORDINATOR Contact address: Not reported Not reported Contact country: Not reported Contact telephone: (888) 856-5286 Contact email: Not reported EPA Region: 05 Land type: Private Classification: Non-Generator Description: Handler: Non-Generators do not presently generate hazardous waste		
	Owner/Operator Summary: Owner/operator name: GATEWAY WHSE Owner/operator address: Not reported Not reported Owner/operator country: Not reported Owner/operator telephone: Not reported Legal status: Private Owner/Operator Type: Operator Owner/Op start date: 03/04/1966 Owner/Op end date: Not reported		
	Owner/operator name: ENTITY BEAUTY INC Owner/operator address: 4700 MILLENIA BLVD 150 ORLANDO, FL 32839 Owner/operator country: US Owner/operator telephone: Not reported Legal status: Private Owner/Operator Type: Owner Owner/Op start date: 01/01/1900 Owner/Op end date: Not reported		
	Owner/operator name: GATEWAY WHSE Owner/operator address: Not reported Not reported Owner/operator country: Not reported Owner/operator telephone: Not reported Legal status: Private Owner/Operator Type: Owner Owner/Op start date: 03/04/1966 Owner/Op end date: Not reported		
	Owner/operator name: ENTITY BEAUTY INC Owner/operator address: 700 STATE ST CALUMET CITY, IL 60409 Owner/operator country: US Owner/operator telephone: Not reported		

MAP FINDINGS  
FOCUS MAP 5

Map ID	Site	Database(s)	EPA ID Number
--------	------	-------------	---------------

**ENTITY BEAUTY INC (Continued)**

**1010317537**

Legal status: Private  
 Owner/Operator Type: Operator  
 Owner/Op start date: 01/01/1900  
 Owner/Op end date: Not reported

Handler Activities Summary:

U.S. importer of hazardous waste: No  
 Mixed waste (haz. and radioactive): No  
 Recycler of hazardous waste: No  
 Transporter of hazardous waste: No  
 Treater, storer or disposer of HW: No  
 Underground injection activity: No  
 On-site burner exemption: No  
 Furnace exemption: No  
 Used oil fuel burner: No  
 Used oil processor: No  
 User oil refiner: No  
 Used oil fuel marketer to burner: No  
 Used oil Specification marketer: No  
 Used oil transfer facility: No  
 Used oil transporter: No

Historical Generators:

Date form received by agency: 05/14/2007  
 Site name: ENTITY BEAUTY INC  
 Classification: Large Quantity Generator

Hazardous Waste Summary:

Waste code: D001  
 Waste name: IGNITABLE HAZARDOUS WASTES ARE THOSE WASTES WHICH HAVE A FLASHPOINT OF LESS THAN 140 DEGREES FAHRENHEIT AS DETERMINED BY A PENSKEY-MARTENS CLOSED CUP FLASH POINT TESTER. ANOTHER METHOD OF DETERMINING THE FLASH POINT OF A WASTE IS TO REVIEW THE MATERIAL SAFETY DATA SHEET, WHICH CAN BE OBTAINED FROM THE MANUFACTURER OR DISTRIBUTOR OF THE MATERIAL. LACQUER THINNER IS AN EXAMPLE OF A COMMONLY USED SOLVENT WHICH WOULD BE CONSIDERED AS IGNITABLE HAZARDOUS WASTE.

Violation Status: No violations found

Evaluation Action Summary:

Evaluation date: 10/15/2008  
 Evaluation: COMPLIANCE EVALUATION INSPECTION ON-SITE  
 Area of violation: Not reported  
 Date achieved compliance: Not reported  
 Evaluation lead agency: State

56

**ASF - KEYSTONE INC  
 4831 HOHMAN AVE  
 HAMMOND, IN 46327**

**IN LUST U000191952  
 IN UST N/A**

LUST:

Facility ID: 11123  
 Incident Number: 199802521  
 Affected Area: Soil  
 Description: NFA-Unconditional Closure  
 Priority: Low

MAP FINDINGS  
FOCUS MAP 5

Map ID      Site      Database(s)      EPA ID Number

---

**ASF - KEYSTONE INC (Continued)**

**U000191952**

Facility ID:      11123  
Incident Number: 199505524  
Affected Area:    Soil  
Description:      Discontinued (active)  
Priority:          Low

UST:

Facility ID:      1269  
Owner Id:        10601  
Company Name:    American Steel Foundries  
Mailing Address: 3761 Canal St  
Mailing Address 2: Not reported  
Mailing City,St,Zip: East Chicago, IN 46312

Tank Number:    1  
**Tank Status:**    **Permanently Out of Service**  
Install Date:    Not reported  
Tank Capacity:   1000  
Substance Desc: Other

Tank Number:    2  
**Tank Status:**    **Permanently Out of Service**  
Install Date:    01/01/1977  
Tank Capacity:   50000  
Substance Desc: Other

Tank Number:    5  
**Tank Status:**    **Permanently Out of Service**  
Install Date:    11/01/1977  
Tank Capacity:   4000  
Substance Desc: Diesel

Tank Number:    6  
**Tank Status:**    **Permanently Out of Service**  
Install Date:    11/01/1977  
Tank Capacity:   4000  
Substance Desc: Diesel

Tank Number:    7  
**Tank Status:**    **Permanently Out of Service**  
Install Date:    Not reported  
Tank Capacity:   1000  
Substance Desc: Gasoline

Tank Number:    8  
**Tank Status:**    **Permanently Out of Service**  
Install Date:    Not reported  
Tank Capacity:   4500  
Substance Desc: Hazardous Petro

Tank Number:    9

MAP FINDINGS  
FOCUS MAP 5

Map ID	Site	Database(s)	EPA ID Number
--------	------	-------------	---------------

**ASF - KEYSTONE INC (Continued)**

**U000191952**

<b>Tank Status:</b>	<b>Permanently Out of Service</b>
Install Date:	Not reported
Tank Capacity:	4500
Substance Desc:	Hazardous Petro

57

**HASSE CONSTRUCTION CO INC  
10 LINCOLN AVE  
CALUMET CITY, IL 60409**

**IL LUST U000856101  
IL UST N/A**

LUST:

Incident Num:	920020
IL EPA Id:	0310390010
Product:	Gasoline
IEMA Date:	01/02/1992
Project Manager:	Irwin
Project Manager Phone:	Not reported
Email:	Not reported
PRP Name:	Hasse Construction
PRP Contact:	John Hasse
PRP Address:	P.O. Box 300
PRP City,St,Zip:	Calumet City, IL 60409
PRP Phone:	Not reported
Site Classification:	Not reported
Section 57.5(g) Letter:	731
Date Section 57.5(g) Letter:	Not reported
Non LUST Determination Letter:	Not reported
20 Report Received:	03/31/1992
45 Report Received:	03/31/1992
<b>NFA/NFR Letter:</b>	<b>04/20/1992</b>
NFR Date Recorded:	Not reported

UST:

Facility ID:	2027919
Facility Status:	CLOSED
<b>Facility Type:</b>	<b>NONE</b>
Owner Id:	U0017765
Owner Name:	Hasse Construction Co Inc
Owner Address:	10 Lincoln Ave
Owner City,St,Zip:	Calumet City, IL 60409

Tank Number:	1
<b>Tank Status:</b>	<b>Removed</b>
Tank Capacity:	10000
Tank Substance:	Diesel Fuel
Last Used Date:	2/1/1991
OSFM First Notify Date:	9/12/1991
Red Tag Issue Date:	Not reported
Install Date:	Not reported
<b>Green Tag Decal:</b>	<b>Not reported</b>
<b>Green Tag Issue Date:</b>	<b>Not reported</b>
<b>Green Tag Expire Date:</b>	<b>Not reported</b>
<b>Self Service Permit Inspection Date:</b>	<b>Not reported</b>
<b>Self Service Permit Expire Date:</b>	<b>Not reported</b>
Fee Due:	\$0.00

Tank Number:	2
--------------	---

MAP FINDINGS  
FOCUS MAP 5

Map ID Site Database(s) EPA ID Number

HASSE CONSTRUCTION CO INC (Continued)

U000856101

**Tank Status:** Removed  
 Tank Capacity: 3000  
 Tank Substance: Gasoline  
 Last Used Date: 3/1/1991  
 OSFM First Notify Date: 9/12/1991  
 Red Tag Issue Date: Not reported  
 Install Date: Not reported  
**Green Tag Decal:** Not reported  
**Green Tag Issue Date:** Not reported  
**Green Tag Expire Date:** Not reported  
**Self Service Permit Inspection Date:** Not reported  
**Self Service Permit Expire Date:** Not reported  
 Fee Due: \$0.00

Tank Number: 3  
**Tank Status:** Removed  
 Tank Capacity: 3000  
 Tank Substance: Gasoline  
 Last Used Date: Not reported  
 OSFM First Notify Date: 9/12/1991  
 Red Tag Issue Date: Not reported  
 Install Date: Not reported  
**Green Tag Decal:** Not reported  
**Green Tag Issue Date:** Not reported  
**Green Tag Expire Date:** Not reported  
**Self Service Permit Inspection Date:** Not reported  
**Self Service Permit Expire Date:** Not reported  
 Fee Due: \$0.00

58 FERRO-ENGINEERING  
602 STATE ST  
CALUMET CITY, IL 60409

IL UST U001133536  
N/A

UST:  
 Facility ID: 2008908  
 Facility Status: CLOSED  
**Facility Type:** NONE  
 Owner Id: U0005118  
 Owner Name: Ferro Engineering  
 Owner Address: 1100 Superior Ave  
 Owner City,St,Zip: Cleveland, OH 44101

Tank Number: 1  
**Tank Status:** Removed  
 Tank Capacity: 5000  
 Tank Substance: Not reported  
 Last Used Date: 5/1/1982  
 OSFM First Notify Date: 4/11/1988  
 Red Tag Issue Date: Not reported  
 Install Date: Not reported  
**Green Tag Decal:** Not reported  
**Green Tag Issue Date:** Not reported  
**Green Tag Expire Date:** Not reported  
**Self Service Permit Inspection Date:** Not reported  
**Self Service Permit Expire Date:** Not reported  
 Fee Due: \$0.00

MAP FINDINGS  
FOCUS MAP 5

Map ID	Site	Database(s)	EPA ID Number
--------	------	-------------	---------------

**FERRO-ENGINEERING (Continued)**

**U001133536**

Tank Number: 2  
**Tank Status:** **Removed**  
 Tank Capacity: 5000  
 Tank Substance: Not reported  
 Last Used Date: 5/1/1982  
 OSFM First Notify Date: 4/11/1988  
 Red Tag Issue Date: Not reported  
 Install Date: Not reported  
**Green Tag Decal:** **Not reported**  
**Green Tag Issue Date:** **Not reported**  
**Green Tag Expire Date:** **Not reported**  
**Self Service Permit Inspection Date:** **Not reported**  
**Self Service Permit Expire Date:** **Not reported**  
 Fee Due: \$0.00

Tank Number: 3  
**Tank Status:** **Removed**  
 Tank Capacity: 500  
 Tank Substance: Gasoline  
 Last Used Date: 5/1/1982  
 OSFM First Notify Date: 4/11/1988  
 Red Tag Issue Date: Not reported  
 Install Date: Not reported  
**Green Tag Decal:** **Not reported**  
**Green Tag Issue Date:** **Not reported**  
**Green Tag Expire Date:** **Not reported**  
**Self Service Permit Inspection Date:** **Not reported**  
**Self Service Permit Expire Date:** **Not reported**  
 Fee Due: \$0.00

59

**ANTONIETTI CONSTRUCTION PIT**  
**146TH & BURNHAM AVE**  
**CALUMET CITY, IL 60409**

**FINDS 1008144866**  
**IL SWF/LF N/A**

FINDS:

Registry ID: 110018416775

Environmental Interest/Information System

ACES (Illinois - Agency Compliance And Enforcement System) is the Illinois EPA Project to facilitate the permitting operations

IL WMRC\_LF:

Region: WMRC  
 General: Not reported  
 IEPA ID Number: 310390005  
 Municipal Waste: Not reported  
 Provisional IEPA ID: Not reported  
 Septic: Not reported  
 NIPC Map Number: 118  
 Animal: Not reported  
 Owner Name: FIRST NATIONAL BANK  
 Pathological: Not reported  
 Operator: C B ANTONIETTI CONSTRUCTION  
 Industrial: Not reported

MAP FINDINGS  
FOCUS MAP 5

Map ID Site Database(s) EPA ID Number

**ANTONIETTI CONSTRUCTION PIT (Continued)**

**1008144866**

PO Box:	Not reported
Foundry Sand:	Not reported
Incinerator Ash:	Not reported
Slag:	Not reported
Hazardous:	Not reported
Hazardous Liquid:	Not reported
Radiation:	Not reported
Demolition:	X
Lat/Long:	413730/873230
Landscaping:	Not reported
Oil Field:	Not reported
Primemer ID:	3
Special:	Not reported
Township:	36N
Other:	Not reported
Range:	15E
Unknown:	Not reported
Section:	06
Quarter Section1:	SE
Quarter Section2:	SE
Quarter Section3:	Not reported
Quarter Section4:	Not reported
IEPA:	X
ISGS:	Not reported
PollutionControlBoard:	Not reported
IDM&M:	Not reported
DPH:	Not reported
Operational Status:	CLOSED NO FINAL COVER
Local Agency:	Not reported
Permit Status:	UNPERMITTED UNAUTHORIZED
Agency:	NIPC
IEPA Permit Date:	Not reported
Source Other:	Not reported
Close Date:	Not reported
Reaction:	Not reported
RCRA Facility:	Not reported
Date Discover:	Not reported
GW Monitoring:	NO
Date Cleaned:	Not reported
FD Site:	Not reported
Offsite Waste:	Y
Landfill Size:	Not reported
Random Dump:	Not reported
Size Fill:	25
Open Dump:	Not reported
Leachate Collected:	N
Abandonment:	Not reported
Other:	Not reported
Recompacted Clay:	Not reported
In-situ Clay:	Not reported
Secured Containers:	Not reported
Combination:	Not reported
Landfill:	X
None:	Not reported
Incineration:	Not reported
Other:	X
Surface Impoundment:	Not reported



MAP FINDINGS  
FOCUS MAP 5

Map ID	Site	Database(s)	EPA ID Number
	<b>ANTONIETTI CONSTRUCTION PIT (Continued)</b>		<b>1008144866</b>
	Land Application:	Not reported	
<b>60</b>	<b>E&amp;T AUTO BODY 548 STATE ST CALUMET CITY, IL 60409</b>	<b>RCRA-CESQG</b>	<b>1007448582 ILR000129338</b>
	RCRA-CESQG:		
	Date form received by agency:	07/14/2004	
	Facility name:	E&T AUTO BODY	
	Facility address:	548 STATE ST CALUMET CITY, IL 60409	
	EPA ID:	ILR000129338	
	Contact:	LAURA JONES	
	Contact address:	Not reported	
	Contact country:	Not reported	
	Contact telephone:	(708) 756-3443	
	Contact email:	Not reported	
	EPA Region:	05	
	Classification:	Conditionally Exempt Small Quantity Generator	
	Description:	Handler: generates 100 kg or less of hazardous waste per calendar month, and accumulates 1000 kg or less of hazardous waste at any time; or generates 1 kg or less of acutely hazardous waste per calendar month, and accumulates at any time: 1 kg or less of acutely hazardous waste; or 100 kg or less of any residue or contaminated soil, waste or other debris resulting from the cleanup of a spill, into or on any land or water, of acutely hazardous waste; or generates 100 kg or less of any residue or contaminated soil, waste or other debris resulting from the cleanup of a spill, into or on any land or water, of acutely hazardous waste during any calendar month, and accumulates at any time: 1 kg or less of acutely hazardous waste; or 100 kg or less of any residue or contaminated soil, waste or other debris resulting from the cleanup of a spill, into or on any land or water, of acutely hazardous waste	
	Owner/Operator Summary:		
	Owner/operator name:	VITO MISTRETТА	
	Owner/operator address:	543 S UNION CHICAGO, IL 60613	
	Owner/operator country:	US	
	Owner/operator telephone:	(708) 756-3443	
	Legal status:	Private	
	Owner/Operator Type:	Owner	
	Owner/Op start date:	07/14/2004	
	Owner/Op end date:	Not reported	
	Owner/operator name:	E&T AUTO BODY	
	Owner/operator address:	548 STATE ST CALUMET CITY, IL 60409	
	Owner/operator country:	US	
	Owner/operator telephone:	(708) 756-3443	
	Legal status:	Private	
	Owner/Operator Type:	Operator	
	Owner/Op start date:	07/14/2004	
	Owner/Op end date:	Not reported	

MAP FINDINGS  
FOCUS MAP 5

Map ID	Site	Database(s)	EPA ID Number
--------	------	-------------	---------------

**E&T AUTO BODY (Continued)**

**1007448582**

Handler Activities Summary:

U.S. importer of hazardous waste:	No
Mixed waste (haz. and radioactive):	No
Recycler of hazardous waste:	No
Transporter of hazardous waste:	No
Treater, storer or disposer of HW:	No
Underground injection activity:	No
On-site burner exemption:	No
Furnace exemption:	No
Used oil fuel burner:	No
Used oil processor:	No
User oil refiner:	No
Used oil fuel marketer to burner:	No
Used oil Specification marketer:	No
Used oil transfer facility:	No
Used oil transporter:	No

Hazardous Waste Summary:

Waste code:	D001
Waste name:	IGNITABLE HAZARDOUS WASTES ARE THOSE WASTES WHICH HAVE A FLASHPOINT OF LESS THAN 140 DEGREES FAHRENHEIT AS DETERMINED BY A PENSKEY-MARTENS CLOSED CUP FLASH POINT TESTER. ANOTHER METHOD OF DETERMINING THE FLASH POINT OF A WASTE IS TO REVIEW THE MATERIAL SAFETY DATA SHEET, WHICH CAN BE OBTAINED FROM THE MANUFACTURER OR DISTRIBUTOR OF THE MATERIAL. LACQUER THINNER IS AN EXAMPLE OF A COMMONLY USED SOLVENT WHICH WOULD BE CONSIDERED AS IGNITABLE HAZARDOUS WASTE.

Waste code:	D035
Waste name:	METHYL ETHYL KETONE

Waste code:	F003
Waste name:	THE FOLLOWING SPENT NON-HALOGENATED SOLVENTS: XYLENE, ACETONE, ETHYL ACETATE, ETHYL BENZENE, ETHYL ETHER, METHYL ISOBUTYL KETONE, N-BUTYL ALCOHOL, CYCLOHEXANONE, AND METHANOL; ALL SPENT SOLVENT MIXTURES/BLENDS CONTAINING, BEFORE USE, ONLY THE ABOVE SPENT NON-HALOGENATED SOLVENTS; AND ALL SPENT SOLVENT MIXTURES/BLENDS CONTAINING, BEFORE USE, ONE OR MORE OF THE ABOVE NON-HALOGENATED SOLVENTS, AND, A TOTAL OF TEN PERCENT OR MORE (BY VOLUME) OF ONE OR MORE OF THOSE SOLVENTS LISTED IN F001, F002, F004, AND F005, AND STILL BOTTOMS FROM THE RECOVERY OF THESE SPENT SOLVENTS AND SPENT SOLVENT MIXTURES.

Waste code:	F005
Waste name:	THE FOLLOWING SPENT NON-HALOGENATED SOLVENTS: TOLUENE, METHYL ETHYL KETONE, CARBON DISULFIDE, ISOBUTANOL, PYRIDINE, BENZENE, 2-ETHOXYETHANOL, AND 2-NITROPROPANE; ALL SPENT SOLVENT MIXTURES/BLENDS CONTAINING, BEFORE USE, A TOTAL OF TEN PERCENT OR MORE (BY VOLUME) OF ONE OR MORE OF THE ABOVE NON-HALOGENATED SOLVENTS OR THOSE SOLVENTS LISTED IN F001, F002, OR F004; AND STILL BOTTOMS FROM THE RECOVERY OF THESE SPENT SOLVENTS AND SPENT SOLVENT MIXTURES.

Violation Status:	No violations found
-------------------	---------------------

MAP FINDINGS  
FOCUS MAP 5

Map ID      Site      Database(s)      EPA ID Number

---

60

**548 STATE ST  
CALUMET CITY, IL 60409**

**EDR US Hist Auto Stat      1015548907  
N/A**

EDR Historical Auto Stations:

Name:            E & T AUTO REBUILDERS  
Year:            1999  
Address:        548 STATE ST

Name:            E & T AUTO REBUILDERS  
Year:            2000  
Address:        548 STATE ST

Name:            E & T AUTO REBUILDERS INC  
Year:            2001  
Address:        548 STATE ST

Name:            E & T AUTO REBUILDERS INC  
Year:            2002  
Address:        548 STATE ST

Name:            E & T AUTO REBUILDERS INC  
Year:            2003  
Address:        548 STATE ST

Name:            E & T AUTOBODY INC  
Year:            2005  
Address:        548 STATE ST

Name:            E & T AUTOBODY INC  
Year:            2006  
Address:        548 STATE ST

Name:            E & T AUTOBODY INC  
Year:            2010  
Address:        548 STATE ST

Name:            E & T AUTOBODY INC  
Year:            2011  
Address:        548 STATE ST

Name:            E & T AUTOBODY INC  
Year:            2012  
Address:        548 STATE ST

---

60

**547 STATE ST  
CALUMET CITY, IL 60409**

**EDR US Hist Auto Stat      1015548691  
N/A**

EDR Historical Auto Stations:

Name:            BURTS TOWING & AUTO REPAIR  
Year:            1999  
Address:        547 STATE ST

Name:            BURTS TOWING & AUTO REPAIR  
Year:            2000  
Address:        547 STATE ST

Name:            BURTS TOWING & AUTO REPAIR  
Year:            2001

MAP FINDINGS  
FOCUS MAP 5

Map ID	Site	Database(s)	EPA ID Number
--------	------	-------------	---------------

(Continued)

1015548691

Address: 547 STATE ST

Name: BURTS TOWING & AUTO REPAIR  
Year: 2010  
Address: 547 STATE ST

Name: BURTS TOWING & AUTO REPAIR  
Year: 2011  
Address: 547 STATE ST

Name: BURTS TOWING & AUTO REPAIR  
Year: 2012  
Address: 547 STATE ST

60

**CALUMET AUTO TECH**  
**547 STATE ST**  
**CALUMET CITY, IL 60409**

RCRA-SQG

1000614227  
ILD984845388

RCRA-SQG:

Date form received by agency: 11/20/1991

Facility name: CALUMET AUTO TECH  
Facility address: 547 STATE ST  
CALUMET CITY, IL 60409

EPA ID: ILD984845388  
Contact: ANN MAJSTORIC  
Contact address: 547 STATE ST  
CALUMET CITY, IL 60409

Contact country: US  
Contact telephone: (708) 862-8816  
Contact email: Not reported  
EPA Region: 05  
Classification: Small Small Quantity Generator  
Description: Handler: generates more than 100 and less than 1000 kg of hazardous waste during any calendar month and accumulates less than 6000 kg of hazardous waste at any time; or generates 100 kg or less of hazardous waste during any calendar month, and accumulates more than 1000 kg of hazardous waste at any time

Owner/Operator Summary:

Owner/operator name: MAJSTORIC BRANKO  
Owner/operator address: 547 STATE ST  
CALUMET CITY, IL 60409

Owner/operator country: Not reported  
Owner/operator telephone: (708) 862-8816  
Legal status: Private  
Owner/Operator Type: Owner  
Owner/Op start date: Not reported  
Owner/Op end date: Not reported

Handler Activities Summary:

U.S. importer of hazardous waste: No  
Mixed waste (haz. and radioactive): No  
Recycler of hazardous waste: No  
Transporter of hazardous waste: No  
Treater, storer or disposer of HW: No  
Underground injection activity: No  
On-site burner exemption: No

MAP FINDINGS  
FOCUS MAP 5

Map ID	Site	Database(s)	EPA ID Number
--------	------	-------------	---------------

**CALUMET AUTO TECH (Continued)**

1000614227

Furnace exemption:	No
Used oil fuel burner:	No
Used oil processor:	No
User oil refiner:	No
Used oil fuel marketer to burner:	No
Used oil Specification marketer:	No
Used oil transfer facility:	No
Used oil transporter:	No

Hazardous Waste Summary:

Waste code:	D001
Waste name:	IGNITABLE HAZARDOUS WASTES ARE THOSE WASTES WHICH HAVE A FLASHPOINT OF LESS THAN 140 DEGREES FAHRENHEIT AS DETERMINED BY A PENSKY-MARTENS CLOSED CUP FLASH POINT TESTER. ANOTHER METHOD OF DETERMINING THE FLASH POINT OF A WASTE IS TO REVIEW THE MATERIAL SAFETY DATA SHEET, WHICH CAN BE OBTAINED FROM THE MANUFACTURER OR DISTRIBUTOR OF THE MATERIAL. LACQUER THINNER IS AN EXAMPLE OF A COMMONLY USED SOLVENT WHICH WOULD BE CONSIDERED AS IGNITABLE HAZARDOUS WASTE.

Waste code:	D008
Waste name:	LEAD

Waste code:	D018
Waste name:	BENZENE

Waste code:	D039
Waste name:	TETRACHLOROETHYLENE

Violation Status:	No violations found
-------------------	---------------------

61

**MARBLE STREET DUMP  
HARDING AVENUE & COMMERCIAL AVE.  
CALUMET CITY, IL 60409**

**US BROWNFIELDS 1012235277  
N/A**

US BROWNFIELDS:

Recipient name:	Calumet City, City of
Grant type:	Assessment
Property name:	MARBLE STREET DUMP
Property #:	Not reported
Parcel size:	Not reported
Property Description:	Not reported
Latitude:	41.62433
Longitude:	-87.548639
HCM label:	Not reported
Map scale:	Not reported
Point of reference:	Not reported
Datum:	Not reported
ACRES property ID:	11870
Start date:	Not reported
Completed date:	Not reported
Acres cleaned up:	Not reported
Cleanup funding:	Not reported
Cleanup funding source:	Not reported
Assessment funding:	Not reported
Assessment funding source:	Not reported
Redevelopment funding:	Not reported
Redev. funding source:	Not reported
Redev. funding entity name:	Not reported

MAP FINDINGS  
FOCUS MAP 5

Map ID      Site      Database(s)      EPA ID Number

---

**MARBLE STREET DUMP (Continued)**

**1012235277**

Redevelopment start date:	Not reported
Assessment funding entity:	Not reported
Cleanup funding entity:	Not reported
Grant type:	N/A
Accomplishment type:	Phase I Environmental Assessment
Accomplishment count:	0
Cooperative agreement #:	98527801
Ownership entity:	Not reported
Current owner:	Not reported
Did owner change:	Not reported
Cleanup required:	Yes
Video available:	Not reported
Photo available:	Not reported
Institutional controls required:	Not reported
IC Category proprietary controls:	Not reported
IC cat. info. devices:	Not reported
IC cat. gov. controls:	Not reported
IC cat. enforcement permit tools:	Not reported
IC in place date:	Not reported
IC in place:	Unknown
State/tribal program date:	Not reported
State/tribal program ID:	Not reported
State/tribal NFA date:	Not reported
Air contaminated:	Not reported
Air cleaned:	Not reported
Asbestos found:	Not reported
Asbestos cleaned:	Not reported
Controlled substance found:	Not reported
Controlled substance cleaned:	Not reported
Drinking water affected:	Not reported
Drinking water cleaned:	Not reported
Groundwater affected:	Not reported
Groundwater cleaned:	Not reported
Lead contaminant found:	Not reported
Lead cleaned up:	Not reported
No media affected:	Not reported
Unknown media affected:	Not reported
Other cleaned up:	Not reported
Other metals found:	Not reported
Other metals cleaned:	Not reported
Other contaminants found:	Not reported
Other contams found description:	Not reported
PAHs found:	Not reported
PAHs cleaned up:	Not reported
PCBs found:	Not reported
PCBs cleaned up:	Not reported
Petro products found:	Not reported
Petro products cleaned:	Not reported
Sediments found:	Not reported
Sediments cleaned:	Not reported
Soil affected:	Not reported
Soil cleaned up:	Not reported
Surface water cleaned:	Not reported
VOCs found:	Not reported
VOCs cleaned:	Not reported
Cleanup other description:	Not reported
Num. of cleanup and re-dev. jobs:	Not reported

MAP FINDINGS  
FOCUS MAP 5

Map ID      Site      Database(s)      EPA ID Number

---

**MARBLE STREET DUMP (Continued)**

**1012235277**

Past use greenspace acreage:      Not reported  
 Past use residential acreage:      Not reported  
 Past use commercial acreage:      Not reported  
 Past use industrial acreage:      Not reported  
 Future use greenspace acreage:      Not reported  
 Future use residential acreage:      Not reported  
 Future use commercial acreage:      Not reported  
 Future use industrial acreage:      Not reported  
 Greenspace acreage and type:      Not reported  
 Superfund Fed. landowner flag:      Not reported  
 Arsenic cleaned up:      Not reported  
 Cadmium cleaned up:      Not reported  
 Chromium cleaned up:      Not reported  
 Copper cleaned up:      Not reported  
 Iron cleaned up:      Not reported  
 mercury cleaned up:      Not reported  
 nickel cleaned up:      Not reported  
 No clean up:      Not reported  
 Pesticides cleaned up:      Not reported  
 Selenium cleaned up:      Not reported  
 SVOCs cleaned up:      Not reported  
 Unknown clean up:      Not reported  
 Arsenic contaminant found:      Not reported  
 Cadmium contaminant found:      Not reported  
 Chromium contaminant found:      Not reported  
 Copper contaminant found:      Not reported  
 Iron contaminant found:      Not reported  
 Mercury contaminant found:      Not reported  
 Nickel contaminant found:      Not reported  
 No contaminant found:      Not reported  
 Pesticides contaminant found:      Not reported  
 Selenium contaminant found:      Not reported  
 SVOCs contaminant found:      Not reported  
 Unknown contaminant found:      Not reported  
 Future Use: Multistory      Not reported  
 Media affected Bluiding Material:      Not reported  
 Media affected indoor air:      Not reported  
 Building material media cleaned up:      Not reported  
 Indoor air media cleaned up:      Not reported  
 Unknown media cleaned up:      Not reported  
 Past Use: Multistory      Not reported

**62      DYNAGEL INC  
 10 WENTWORTH AVE  
 CALUMET CITY, IL 60409**

**RCRA-CESQG      1004698539  
 ICIS      ILR000107904  
 FINDS  
 IL AIRS**

RCRA-CESQG:  
 Date form received by agency: 09/05/2001  
 Facility name:      DYNAGEL INC  
 Facility address:      10 WENTWORTH AVE  
                                  CALUMET CITY, IL 60409  
 EPA ID:      ILR000107904  
 Contact:      JAMES BOGUSLAWSKI  
 Contact address:      10 WENTWORTH AVE  
                                  CALUMET CITY, IL 60409  
 Contact country:      US  
 Contact telephone:      (708) 891-8400

MAP FINDINGS  
FOCUS MAP 5

Map ID	Site	Database(s)	EPA ID Number
--------	------	-------------	---------------

**DYNAGEL INC (Continued)**

**1004698539**

Contact email:	Not reported
EPA Region:	05
Classification:	Conditionally Exempt Small Quantity Generator
Description:	Handler: generates 100 kg or less of hazardous waste per calendar month, and accumulates 1000 kg or less of hazardous waste at any time; or generates 1 kg or less of acutely hazardous waste per calendar month, and accumulates at any time: 1 kg or less of acutely hazardous waste; or 100 kg or less of any residue or contaminated soil, waste or other debris resulting from the cleanup of a spill, into or on any land or water, of acutely hazardous waste; or generates 100 kg or less of any residue or contaminated soil, waste or other debris resulting from the cleanup of a spill, into or on any land or water, of acutely hazardous waste during any calendar month, and accumulates at any time: 1 kg or less of acutely hazardous waste; or 100 kg or less of any residue or contaminated soil, waste or other debris resulting from the cleanup of a spill, into or on any land or water, of acutely hazardous waste

Owner/Operator Summary:

Owner/operator name:	DYNAGEL INC
Owner/operator address:	10 WENTWORTH AVE CALUMET CITY, IL 60409
Owner/operator country:	Not reported
Owner/operator telephone:	(708) 891-8400
Legal status:	Private
Owner/Operator Type:	Owner
Owner/Op start date:	01/01/0001
Owner/Op end date:	Not reported

Handler Activities Summary:

U.S. importer of hazardous waste:	No
Mixed waste (haz. and radioactive):	No
Recycler of hazardous waste:	No
Transporter of hazardous waste:	No
Treater, storer or disposer of HW:	No
Underground injection activity:	No
On-site burner exemption:	No
Furnace exemption:	No
Used oil fuel burner:	No
Used oil processor:	No
User oil refiner:	No
Used oil fuel marketer to burner:	No
Used oil Specification marketer:	No
Used oil transfer facility:	No
Used oil transporter:	No

Hazardous Waste Summary:

Waste code:	D002
Waste name:	A WASTE WHICH HAS A PH OF LESS THAN 2 OR GREATER THAN 12.5 IS CONSIDERED TO BE A CORROSIVE HAZARDOUS WASTE. SODIUM HYDROXIDE, A CAUSTIC SOLUTION WITH A HIGH PH, IS OFTEN USED BY INDUSTRIES TO CLEAN OR DEGREASE PARTS. HYDROCHLORIC ACID, A SOLUTION WITH A LOW PH, IS USED BY MANY INDUSTRIES TO CLEAN METAL PARTS PRIOR TO PAINTING. WHEN THESE CAUSTIC OR ACID SOLUTIONS BECOME CONTAMINATED AND MUST BE DISPOSED, THE WASTE WOULD BE A CORROSIVE HAZARDOUS WASTE.



MAP FINDINGS  
FOCUS MAP 5

Map ID	Site	Database(s)	EPA ID Number
	<b>DYNAGEL INC (Continued)</b>		<b>1004698539</b>
	Violation Status:	No violations found	
	ICIS:		
	Enforcement Action ID:	05-1998-0076	
	FRS ID:	110007313273	
	Program ID:	ACES 170000015926	
	Action Name:	DYNAGEL INCORPORATED	
	Full Address:	10 WENTWORTH AVENUE WENTWORTH & PLUMMER CALUMET CITY IL 60409-2744	
	State:	Illinois	
	Facility Name:	DYNAGEL INC	
	Facility Address:	10 WENTWORTH AVENUE CALUMET CITY, IL 60409-2744	
	Enforcement Action Type:	EPCRA 325 Action For Penalty	
	Facility County:	COOK	
	EPA Region #:	5	
	Enforcement Action ID:	05-1998-0076	
	FRS ID:	110007313273	
	Program ID:	AIRS/AFS 1703100204	
	Action Name:	DYNAGEL INCORPORATED	
	Full Address:	10 WENTWORTH AVENUE WENTWORTH & PLUMMER CALUMET CITY IL 60409-2744	
	State:	Illinois	
	Facility Name:	DYNAGEL INC	
	Facility Address:	10 WENTWORTH AVENUE CALUMET CITY, IL 60409-2744	
	Enforcement Action Type:	EPCRA 325 Action For Penalty	
	Facility County:	COOK	
	EPA Region #:	5	
	Enforcement Action ID:	05-1998-0076	
	FRS ID:	110007313273	
	Program ID:	EIS 929711	
	Action Name:	DYNAGEL INCORPORATED	
	Full Address:	10 WENTWORTH AVENUE WENTWORTH & PLUMMER CALUMET CITY IL 60409-2744	
	State:	Illinois	
	Facility Name:	DYNAGEL INC	
	Facility Address:	10 WENTWORTH AVENUE CALUMET CITY, IL 60409-2744	
	Enforcement Action Type:	EPCRA 325 Action For Penalty	
	Facility County:	COOK	
	EPA Region #:	5	
	Enforcement Action ID:	05-1998-0076	
	FRS ID:	110007313273	
	Program ID:	NEI NEI47798	
	Action Name:	DYNAGEL INCORPORATED	
	Full Address:	10 WENTWORTH AVENUE WENTWORTH & PLUMMER CALUMET CITY IL 60409-2744	
	State:	Illinois	
	Facility Name:	Not reported	
	Facility Address:	10 WENTWORTH AVENUE CALUMET CITY, IL 60409-2744	
	Enforcement Action Type:	EPCRA 325 Action For Penalty	
	Facility County:	COOK	
	EPA Region #:	5	
	Enforcement Action ID:	05-1998-0076	
	FRS ID:	110007313273	
	Program ID:	FRS 110007313273	

MAP FINDINGS  
FOCUS MAP 5

Map ID	Site	Database(s)	EPA ID Number
	<b>DYNAGEL INC (Continued)</b>		<b>1004698539</b>
	Action Name:	DYNAGEL INCORPORATED	
	Full Address:	10 WENTWORTH AVENUE WENTWORTH & PLUMMER CALUMET CITY IL 60409-2744	
	State:	Illinois	
	Facility Name:	GELITA USA - CHICAGO (FORMERLY DYNAGEL INC)	
	Facility Address:	10 WENTWORTH AVENUE CALUMET CITY, IL 60409-2744	
	Enforcement Action Type:	EPCRA 325 Action For Penalty	
	Facility County:	COOK	
	EPA Region #:	5	
	Enforcement Action ID:	05-1998-0076	
	FRS ID:	110007313273	
	Program ID:	TRIS 60409DYNGLPLUMM	
	Action Name:	DYNAGEL INCORPORATED	
	Full Address:	10 WENTWORTH AVENUE WENTWORTH & PLUMMER CALUMET CITY IL 60409-2744	
	State:	Illinois	
	Facility Name:	GELITA USA - CHICAGO (FORMERLY DYNAGEL INC)	
	Facility Address:	10 WENTWORTH AVENUE CALUMET CITY, IL 60409-2744	
	Enforcement Action Type:	EPCRA 325 Action For Penalty	
	Facility County:	COOK	
	EPA Region #:	5	
	Enforcement Action ID:	05-1998-0076	
	FRS ID:	110007313273	
	Program ID:	RCRAINFO ILR000107904	
	Action Name:	DYNAGEL INCORPORATED	
	Full Address:	10 WENTWORTH AVENUE WENTWORTH & PLUMMER CALUMET CITY IL 60409-2744	
	State:	Illinois	
	Facility Name:	DYNAGEL INC	
	Facility Address:	10 WENTWORTH AVENUE CALUMET CITY, IL 60409-2744	
	Enforcement Action Type:	EPCRA 325 Action For Penalty	
	Facility County:	COOK	
	EPA Region #:	5	
	Program ID:	ACES 170000015926	
	Facility Name:	GELITA USA - CHICAGO (FORMERLY DYNAGEL INC)	
	Address:	10 WENTWORTH AVENUE	
	Tribal Indicator:	N	
	Fed Facility:	No	
	NAIC Code:	Not reported	
	SIC Code:	2833	
	Program ID:	AIRS/AFS 1703100204	
	Facility Name:	GELITA USA - CHICAGO (FORMERLY DYNAGEL INC)	
	Address:	10 WENTWORTH AVENUE	
	Tribal Indicator:	N	
	Fed Facility:	No	
	NAIC Code:	Not reported	
	SIC Code:	2833	
	Program ID:	EIS 929711	
	Facility Name:	GELITA USA - CHICAGO (FORMERLY DYNAGEL INC)	
	Address:	10 WENTWORTH AVENUE	
	Tribal Indicator:	N	

MAP FINDINGS  
FOCUS MAP 5

Map ID	Site	Database(s)	EPA ID Number
--------	------	-------------	---------------

**DYNAGEL INC (Continued)**

**1004698539**

Fed Facility:	No
NAIC Code:	Not reported
SIC Code:	2833
Program ID:	FRS 110007313273
Facility Name:	GELITA USA - CHICAGO (FORMERLY DYNAGEL INC)
Address:	10 WENTWORTH AVENUE
Tribal Indicator:	N
Fed Facility:	No
NAIC Code:	Not reported
SIC Code:	2833
Program ID:	NEI NEI47798
Facility Name:	GELITA USA - CHICAGO (FORMERLY DYNAGEL INC)
Address:	10 WENTWORTH AVENUE
Tribal Indicator:	N
Fed Facility:	No
NAIC Code:	Not reported
SIC Code:	2833
Program ID:	RCRAINFO ILR000107904
Facility Name:	GELITA USA - CHICAGO (FORMERLY DYNAGEL INC)
Address:	10 WENTWORTH AVENUE
Tribal Indicator:	N
Fed Facility:	No
NAIC Code:	Not reported
SIC Code:	2833
Program ID:	TRIS 60409DYNGPLPLUMM
Facility Name:	GELITA USA - CHICAGO (FORMERLY DYNAGEL INC)
Address:	10 WENTWORTH AVENUE
Tribal Indicator:	N
Fed Facility:	No
NAIC Code:	Not reported
SIC Code:	2833

**FINDS:**

Registry ID: 110007313273

**Environmental Interest/Information System**

AFS (Aerometric Information Retrieval System (AIRS) Facility Subsystem) replaces the former Compliance Data System (CDS), the National Emission Data System (NEDS), and the Storage and Retrieval of Aerometric Data (SAROAD). AIRS is the national repository for information concerning airborne pollution in the United States. AFS is used to track emissions and compliance data from industrial plants. AFS data are utilized by states to prepare State Implementation Plans to comply with regulatory programs and by EPA as an input for the estimation of total national emissions. AFS is undergoing a major redesign to support facility operating permits required under Title V of the Clean Air Act.

ACES (Illinois - Agency Compliance And Enforcement System) is the Illinois EPA Project to facilitate the permitting operations

US EPA TRIS (Toxics Release Inventory System) contains information

MAP FINDINGS  
FOCUS MAP 5

Map ID Site Database(s) EPA ID Number

**DYNAGEL INC (Continued)**

**1004698539**

from facilities on the amounts of over 300 listed toxic chemicals that these facilities release directly to air, water, land, or that are transported off-site.

RCRAInfo is a national information system that supports the Resource Conservation and Recovery Act (RCRA) program through the tracking of events and activities related to facilities that generate, transport, and treat, store, or dispose of hazardous waste. RCRAInfo allows RCRA program staff to track the notification, permit, compliance, and corrective action activities required under RCRA.

**CRITERIA AND HAZARDOUS AIR POLLUTANT INVENTORY**

ICIS (Integrated Compliance Information System) is the Integrated Compliance Information System and provides a database that, when complete, will contain integrated Enforcement and Compliance information across most of EPA's programs. The vision for ICIS is to replace EPA's independent databases that contain Enforcement data with a single repository for that information. Currently, ICIS contains all Federal Administrative and Judicial enforcement actions. This information is maintained in ICIS by EPA in the Regional offices and its Headquarters. A future release of ICIS will replace the Permit Compliance System (PCS) which supports the NPDES and will integrate that information with Federal actions already in the system. ICIS also has the capability to track other activities occurring in the Region that support Compliance and Enforcement programs. These include; Incident Tracking, Compliance Assistance, and Compliance Monitoring.

**IL AIRS:**

Facility ID: Not reported  
ID Number: 031039AAN  
Year: Not reported  
Contact Name: Not reported  
Contact Title: Not reported  
Contact Tele: Not reported  
Contact Extention: Not reported  
Contact EMail: Not reported  
Contact Fax: Not reported  
Cease Operation Date: Not reported  
SIC Code: 2899  
Address Type Code: Not reported

Facility ID: Not reported  
ID Number: 031039AAN  
Year: 2012  
Contact Name: Not reported  
Contact Title: Not reported  
Contact Tele: Not reported  
Contact Extention: Not reported  
Contact EMail: Not reported  
Contact Fax: Not reported  
Cease Operation Date: Not reported  
SIC Code: 2899  
Address Type Code: Not reported

**Detail:**

MAP FINDINGS  
FOCUS MAP 5

Map ID	Site	Database(s)	EPA ID Number
	<b>DYNAGEL INC (Continued)</b>		<b>1004698539</b>
	Year: 2012 Id Num: 031039AAN Pollutant Code: HCL Tons Per Year: 0.25590000000000002		
	Year: 2012 Id Num: 031039AAN Pollutant Code: N2O Tons Per Year: 0.180421		
	Year: 2012 Id Num: 031039AAN Pollutant Code: H2SO4 Tons Per Year: 0.3131		
	Year: 2012 Id Num: 031039AAN Pollutant Code: METHANE Tons Per Year: 0.33119999999999999		
	Year: 2012 Id Num: 031039AAN Pollutant Code: NH3 Tons Per Year: 0.21742		
	Year: 2012 Id Num: 031039AAN Pollutant Code: NOX Tons Per Year: 12.184900000000001		
	Year: 2012 Id Num: 031039AAN Pollutant Code: PART Tons Per Year: 0.65402000000000005		
	Year: 2012 Id Num: 031039AAN Pollutant Code: PM10 Tons Per Year: 4.2779999999999999E-2		
	Year: 2012 Id Num: 031039AAN Pollutant Code: PM2_5 Tons Per Year: 0.38712000000000002		
	Year: 2012 Id Num: 031039AAN Pollutant Code: SO2 Tons Per Year: 5.1369999999999999E-2		
	Year: 2012 Id Num: 031039AAN Pollutant Code: VOM Tons Per Year: 0.67020000000000002		
	Year: 2012 Id Num: 031039AAN		

MAP FINDINGS  
 FOCUS MAP 5

Map ID	Site	Database(s)	EPA ID Number
--------	------	-------------	---------------

**DYNAGEL INC (Continued)**

**1004698539**

Pollutant Code: CO2  
 Tons Per Year: 10031.809999999999

Year: 2012  
 Id Num: 031039AAN  
 Pollutant Code: CO  
 Tons Per Year: 10.235300000000001

Facility ID: Not reported  
 ID Number: 031039AAN  
 Year: 2009  
 Contact Name: Not reported  
 Contact Title: Not reported  
 Contact Tele: Not reported  
 Contact Extention: Not reported  
 Contact EMail: Not reported  
 Contact Fax: Not reported  
 Cease Operation Date: Not reported  
 SIC Code: 2899  
 Address Type Code: Not reported

Detail:

Year: 2009  
 Id Num: 031039AAN  
 Pollutant Code: VOM  
 Tons Per Year: 0.44652999999999998

Year: 2009  
 Id Num: 031039AAN  
 Pollutant Code: PM10  
 Tons Per Year: 0.61661900000000003

Year: 2009  
 Id Num: 031039AAN  
 Pollutant Code: CO2  
 Tons Per Year: 9743.7060000000001

Year: 2009  
 Id Num: 031039AAN  
 Pollutant Code: NH3  
 Tons Per Year: 0.218087

Year: 2009  
 Id Num: 031039AAN  
 Pollutant Code: H2SO4  
 Tons Per Year: 0.21329999999999999

Year: 2009  
 Id Num: 031039AAN  
 Pollutant Code: N2O  
 Tons Per Year: 0.17849400000000001

Year: 2009  
 Id Num: 031039AAN  
 Pollutant Code: PM2\_5  
 Tons Per Year: 0.36644100000000002

MAP FINDINGS  
FOCUS MAP 5

Map ID	Site	Database(s)	EPA ID Number
	<b>DYNAGEL INC (Continued)</b>		<b>1004698539</b>
	Year: 2009 Id Num: 031039AAN Pollutant Code: SO2 Tons Per Year: 4.8675000000000003E-2		
	Year: 2009 Id Num: 031039AAN Pollutant Code: METHANE Tons Per Year: 0.186608		
	Year: 2009 Id Num: 031039AAN Pollutant Code: CO Tons Per Year: 9.4471000000000007		
	Year: 2009 Id Num: 031039AAN Pollutant Code: HCL Tons Per Year: 0.2306		
	Year: 2009 Id Num: 031039AAN Pollutant Code: NOX Tons Per Year: 11.246499999999999		
	Year: 2009 Id Num: 031039AAN Pollutant Code: PART Tons Per Year: 0.61661900000000003		
	Year: 2009 Id Num: 031039AAN Pollutant Code: PM10 Tons Per Year: 0.61661900000000003		
	Year: 2009 Id Num: 031039AAN Pollutant Code: SO2 Tons Per Year: 4.8675000000000003E-2		
	Year: 2009 Id Num: 031039AAN Pollutant Code: HCL Tons Per Year: 0.2306		
	Year: 2009 Id Num: 031039AAN Pollutant Code: CO2 Tons Per Year: 9743.7060000000001		
	Year: 2009 Id Num: 031039AAN Pollutant Code: N2O Tons Per Year: 0.17849400000000001		
	Year: 2009 Id Num: 031039AAN		

MAP FINDINGS  
FOCUS MAP 5

Map ID	Site	Database(s)	EPA ID Number
--------	------	-------------	---------------

**DYNAGEL INC (Continued)**

**1004698539**

Pollutant Code: METHANE  
Tons Per Year: 0.186608

Year: 2009  
Id Num: 031039AAN  
Pollutant Code: VOM  
Tons Per Year: 0.44652999999999998

Year: 2009  
Id Num: 031039AAN  
Pollutant Code: H2SO4  
Tons Per Year: 0.21329999999999999

Year: 2009  
Id Num: 031039AAN  
Pollutant Code: PART  
Tons Per Year: 0.61661900000000003

Year: 2009  
Id Num: 031039AAN  
Pollutant Code: NH3  
Tons Per Year: 0.218087

Year: 2009  
Id Num: 031039AAN  
Pollutant Code: CO  
Tons Per Year: 9.4471000000000007

Year: 2009  
Id Num: 031039AAN  
Pollutant Code: NOX  
Tons Per Year: 11.246499999999999

Year: 2009  
Id Num: 031039AAN  
Pollutant Code: PM2\_5  
Tons Per Year: 0.36644100000000002

Facility ID: Not reported  
ID Number: 031039AAN  
Year: 2008  
Contact Name: Not reported  
Contact Title: Not reported  
Contact Tele: Not reported  
Contact Extention: Not reported  
Contact EMail: Not reported  
Contact Fax: Not reported  
Cease Operation Date: Not reported  
SIC Code: 2899  
Address Type Code: Not reported

Detail:

Year: 2008  
Id Num: 031039AAN  
Pollutant Code: SO2  
Tons Per Year: 6.9536000000000001E-2



MAP FINDINGS  
 FOCUS MAP 5

Map ID	Site	Database(s)	EPA ID Number
	<b>DYNAGEL INC (Continued)</b>		<b>1004698539</b>
	Year: 2008 Id Num: 031039AAN Pollutant Code: PM10 Tons Per Year: 0.88088500000000003		
	Year: 2008 Id Num: 031039AAN Pollutant Code: N2O Tons Per Year: 0.254992		
	Year: 2008 Id Num: 031039AAN Pollutant Code: VOM Tons Per Year: 0.63790000000000002		
	Year: 2008 Id Num: 031039AAN Pollutant Code: CO Tons Per Year: 9.7409999999999997		
	Year: 2008 Id Num: 031039AAN Pollutant Code: NH3 Tons Per Year: 0.311554		
	Year: 2008 Id Num: 031039AAN Pollutant Code: PM2_5 Tons Per Year: 0.52348799999999995		
	Year: 2008 Id Num: 031039AAN Pollutant Code: CO2 Tons Per Year: 13919.58		
	Year: 2008 Id Num: 031039AAN Pollutant Code: H2SO4 Tons Per Year: 0.23480000000000001		
	Year: 2008 Id Num: 031039AAN Pollutant Code: METHANE Tons Per Year: 0.26658300000000001		
	Year: 2008 Id Num: 031039AAN Pollutant Code: HCL Tons Per Year: 0.24279999999999999		
	Year: 2008 Id Num: 031039AAN Pollutant Code: NOX Tons Per Year: 11.5977		
	Year: 2008 Id Num: 031039AAN		

MAP FINDINGS  
 FOCUS MAP 5

Map ID	Site	Database(s)	EPA ID Number
--------	------	-------------	---------------

**DYNAGEL INC (Continued)**

**1004698539**

Pollutant Code: PART  
 Tons Per Year: 0.8808850000000003

Year: 2008  
 Id Num: 031039AAN  
 Pollutant Code: PM10  
 Tons Per Year: 0.8808850000000003

Year: 2008  
 Id Num: 031039AAN  
 Pollutant Code: PM2\_5  
 Tons Per Year: 0.52348799999999995

Year: 2008  
 Id Num: 031039AAN  
 Pollutant Code: H2SO4  
 Tons Per Year: 0.23480000000000001

Year: 2008  
 Id Num: 031039AAN  
 Pollutant Code: HCL  
 Tons Per Year: 0.24279999999999999

Year: 2008  
 Id Num: 031039AAN  
 Pollutant Code: METHANE  
 Tons Per Year: 0.26658300000000001

Year: 2008  
 Id Num: 031039AAN  
 Pollutant Code: CO2  
 Tons Per Year: 13919.58

Year: 2008  
 Id Num: 031039AAN  
 Pollutant Code: SO2  
 Tons Per Year: 6.9536000000000001E-2

Year: 2008  
 Id Num: 031039AAN  
 Pollutant Code: VOM  
 Tons Per Year: 0.63790000000000002

Year: 2008  
 Id Num: 031039AAN  
 Pollutant Code: NOX  
 Tons Per Year: 11.5977

Year: 2008  
 Id Num: 031039AAN  
 Pollutant Code: PART  
 Tons Per Year: 0.88088500000000003

Year: 2008  
 Id Num: 031039AAN  
 Pollutant Code: CO  
 Tons Per Year: 9.7409999999999997

MAP FINDINGS  
FOCUS MAP 5

Map ID	Site	Database(s)	EPA ID Number
--------	------	-------------	---------------

**DYNAGEL INC (Continued)**

**1004698539**

Year: 2008  
Id Num: 031039AAN  
Pollutant Code: NH3  
Tons Per Year: 0.311554

Year: 2008  
Id Num: 031039AAN  
Pollutant Code: N2O  
Tons Per Year: 0.254992

Facility ID: 1013  
ID Number: 031039AAN  
Year: 2007  
Contact Name: James S Boguslawski  
Contact Title: Manager of Plant Engineering  
Contact Tele: 708-730-5513  
Contact Extention: Not reported  
Contact EMail: Not reported  
Contact Fax: Not reported  
Cease Operation Date: Not reported  
SIC Code: 2899  
Address Type Code: Not reported

Facility ID: 1013  
ID Number: 031039AAN  
Year: 2006  
Contact Name: James S Boguslawski  
Contact Title: Manager of Plant Engineering  
Contact Tele: 708-730-5513  
Contact Extention: Not reported  
Contact EMail: jim.boguslawski@gelita.com  
Contact Fax: 708-891-8907  
Cease Operation Date: Not reported  
SIC Code: 2899  
Address Type Code: LOC

**62 STOCKLE BEVERAGE CO INC  
333 PLUMMER AVE  
CALUMET CITY, IL 60409**

**IL UST U000856114  
N/A**

UST:  
Facility ID: 2025877  
Facility Status: CLOSED  
**Facility Type: NONE**  
Owner Id: U0014586  
Owner Name: Stockle Beverage Co Inc  
Owner Address: 333 Plummer Ave  
Owner City,St,Zip: Calumet City, IL 60409

Tank Number: 1  
**Tank Status: Removed**  
Tank Capacity: 4000  
Tank Substance: Diesel Fuel  
Last Used Date: 7/1/1990  
OSFM First Notify Date: 7/2/1990  
Red Tag Issue Date: Not reported  
Install Date: Not reported

MAP FINDINGS  
FOCUS MAP 5

Map ID Site Database(s) EPA ID Number

---

STOCKLE BEVERAGE CO INC (Continued)

U000856114

**Green Tag Decal:** Not reported  
**Green Tag Issue Date:** Not reported  
**Green Tag Expire Date:** Not reported  
**Self Service Permit Inspection Date:** Not reported  
**Self Service Permit Expire Date:** Not reported  
Fee Due: Not reported

Tank Number: 2  
**Tank Status:** Removed  
Tank Capacity: 4000  
Tank Substance: Diesel Fuel  
Last Used Date: 7/1/1990  
OSFM First Notify Date: 7/2/1990  
Red Tag Issue Date: Not reported  
Install Date: Not reported  
**Green Tag Decal:** Not reported  
**Green Tag Issue Date:** Not reported  
**Green Tag Expire Date:** Not reported  
**Self Service Permit Inspection Date:** Not reported  
**Self Service Permit Expire Date:** Not reported  
Fee Due: Not reported

Tank Number: 3  
**Tank Status:** Removed  
Tank Capacity: 500  
Tank Substance: Used Oil  
Last Used Date: 6/1/1990  
OSFM First Notify Date: 7/2/1990  
Red Tag Issue Date: Not reported  
Install Date: Not reported  
**Green Tag Decal:** Not reported  
**Green Tag Issue Date:** Not reported  
**Green Tag Expire Date:** Not reported  
**Self Service Permit Inspection Date:** Not reported  
**Self Service Permit Expire Date:** Not reported  
Fee Due: Not reported

Tank Number: 4  
**Tank Status:** Removed  
Tank Capacity: 1000  
Tank Substance: Not reported  
Last Used Date: Not reported  
OSFM First Notify Date: 7/2/1990  
Red Tag Issue Date: Not reported  
Install Date: Not reported  
**Green Tag Decal:** Not reported  
**Green Tag Issue Date:** Not reported  
**Green Tag Expire Date:** Not reported  
**Self Service Permit Inspection Date:** Not reported  
**Self Service Permit Expire Date:** Not reported  
Fee Due: Not reported

Tank Number: 5

MAP FINDINGS  
FOCUS MAP 5

Map ID	Site	Database(s)	EPA ID Number
--------	------	-------------	---------------

**STOCKLE BEVERAGE CO INC (Continued)**

**U00856114**

<b>Tank Status:</b>	<b>Removed</b>
Tank Capacity:	1000
Tank Substance:	Not reported
Last Used Date:	Not reported
OSFM First Notify Date:	7/2/1990
Red Tag Issue Date:	Not reported
Install Date:	Not reported
<b>Green Tag Decal:</b>	<b>Not reported</b>
<b>Green Tag Issue Date:</b>	<b>Not reported</b>
<b>Green Tag Expire Date:</b>	<b>Not reported</b>
<b>Self Service Permit Inspection Date:</b>	<b>Not reported</b>
<b>Self Service Permit Expire Date:</b>	<b>Not reported</b>
Fee Due:	Not reported

62

**STOCKLE BERVERAGE CO.  
333 PLUMMER AVE.  
CALUMET CITY, IL 60409**

**IL LUST S104002107  
N/A**

LUST:

Incident Num:	902226
IL EPA Id:	0310395049
Product:	Deisel
IEMA Date:	08/06/1990
Project Manager:	Heaton
Project Manager Phone:	(217) 524-3312
Email:	Mike.Heaton@illinois.gov
PRP Name:	Stockle Berverage Co.
PRP Contact:	Art Murphy
PRP Address:	333 Plummer Ave.
PRP City,St,Zip:	Calumet City, IL 60409
PRP Phone:	Not reported
Site Classification:	Not reported
Section 57.5(g) Letter:	731
Date Section 57.5(g) Letter:	Not reported
Non LUST Determination Letter:	Not reported
20 Report Received:	Not reported
45 Report Received:	Not reported
<b>NFA/NFR Letter:</b>	<b>07/16/2009</b>
NFR Date Recorded:	Not reported

63

**NIPSCO HAMMOND MGP  
WILCOX AND HOHMAN  
HAMMOND, IN 46320**

**EDR MGP 1008408239  
N/A**

Manufactured Gas Plants:

No additional information available

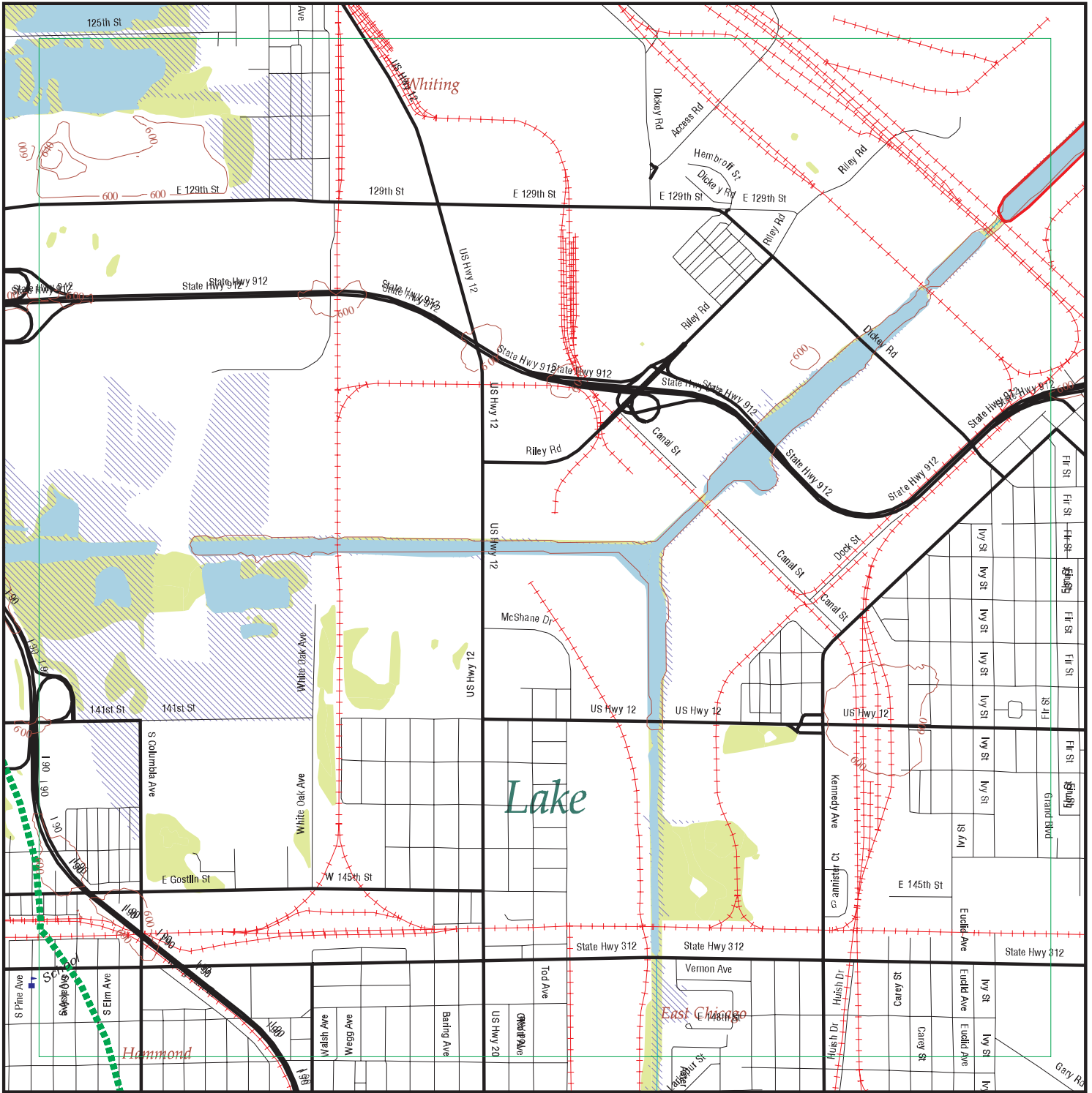
## FOCUS MAP 5 ORPHAN SUMMARY

City	EDR ID	Site Name	Site Address	Zip	Database(s)
BURNHAM	1004697127	BURNHAM VILLAGE OF	13425 ENTRE AVE	60633	RCRA-CESQG, FINDS
CALUMET CITY	1014390033	COMED	100TH & TORRENCE	60633	RCRA-SQG
CALUMET CITY	1010317482	COM ED	129TH & CARONDOLET	60409	RCRA-SQG
CALUMET CITY	1007989670	KLLM TRANSPORTATION SVCS	142ND & PAXTON AVE	60409	RCRA NonGen / NLR
CALUMET CITY	1008372847	PREMCO REFINING GROUP INC	142ND ST & PAXTON AVE-C	60409	RCRA NonGen / NLR
CALUMET CITY	1015731058	COSDEN OIL & CHEMICAL CO	142ND & PAXTON AVE	60409	CERCLIS, CORRACTS, RCRA NonGe NLR
CALUMET CITY	1001076920	SHELL OIL CO	147TH AND TORRENCE	60409	RCRA-SQG
CALUMET CITY	U001133551	SHELL STATION 1182-02	147TH & TORRENCE AVE	60409	IL UST
CALUMET CITY	U004115056	GREEN LAKE POOL & BUILDINGS	159TH STREET & TORRENCE AVENUE	60409	IL UST
CALUMET CITY	S108966686	FOREST PRESERVE DISTRICT OF COOK COUNTY	NE CORNER OF 159TH & TORRENCE STREET	60409	IL LUST
CALUMET CITY	S107741822	GM WRECKING CO.	150 MARBLE STREET	60409	IL SSU, IL AIRS
CALUMET CITY	1014390173	MOMENTIVE SPECIALTY CHEMICALS	1000 STATE ST-J	60409	RCRA NonGen / NLR
CALUMET CITY	1012178502	BENCO CHEMICALS	700 STATE ST-C	60409	RCRA-CESQG
CHICAGO	1015742581	COMED-MANHOLE	113TH & TORRENCE	60617	RCRA NonGen / NLR
CHICAGO	1012178927	CHICAGO DEPT OF ENV	115TH & TORRENCE-SPILL	60617	RCRA NonGen / NLR
CHICAGO	1015731053	PAXTON LANDFILL CORPORATION	116TH STREET & PAXTON AVENUE	60633	CERCLIS, RCRA NonGen / NLR
CHICAGO	S101215364	U.S. DRUM DISPOSAL II	2400 EAST 119TH STREET	60617	IL SSU
CHICAGO	1004695029	ARMY COE LOCK DAM 01	134TH AND CALUMET RIVER	60633	RCRA-CESQG
CHICAGO	1011488646	COMED MANHOLE	83RD & YATES AVE	60617	RCRA NonGen / NLR
CHICAGO	U004196105	INTERNATIONAL MILL SER	86TH ST GATE US STEEL SOUTH WORKS	60617	IL UST
CHICAGO	1001967999	CDOT/BRIDGES	I 90 BRIDGE OVER CALUMET	60617	RCRA NonGen / NLR
CHICAGO	U003838643	95TH STREET PROPERTY	95TH STREET & COLFAZ AVENUE	60617	IL UST
CHICAGO	S107926345	VAN VLISSINGEN PROPERTY	96TH ST & VAN VLISSINGEN	60617	IL SSU
CHICAGO	U003715164	LUKE PILLARELLA	10558 AVENUE NORTH	60617	IL UST
CHICAGO	1006807106	CHICAGO, CITY OF ABANDONMENT	8500 S BAKER	60617	RCRA-SQG, FINDS
CHICAGO	U004068194	89TH & CHICAGO PROPERTY, INC.	8903 S. CHICAGO STREET	60617	IL UST
CHICAGO	1014952652	CVS PHARMACY 8507	9142 S CHICAGO	60617	RCRA-LQG
CHICAGO	S106526623	CHICAGO UNION STOCKYARDS	EXCHANGE/BROADWAY & PACKER AVE		IL BROWNFIELDS
CHICAGO	1005415996	ST MICHAEL HIGH SCHOOL	8235 S LAKE SHORE DR	60617	RCRA-CESQG, FINDS
CHICAGO	1014952576	79TH ST WATER RECLAMATION PLT	7900 S SHORE DR	60617	RCRA-CESQG
CHICAGO	S115516742	RESURRECTION PROJECT	2015 (2013-2019) SOUTH MORGAN STREET		IL RGA LUST
CHICAGO	U004223320	RETAIL STRIP	8342 S. STONY ISLAND	60617	IL UST
CHICAGO	1008372895	SOUTH DAKOTA SOY PROCESSORS	12200 S STONY ISLAND-D	60633	RCRA NonGen / NLR
CHICAGO	1010563504	FIRST CHOICE LOGISTICS INC	12550 S STONY ISLAND-B	60633	RCRA NonGen / NLR
CHICAGO	S112351894	CHICAGO DEPT OF TRANSPORTATION	13007 TORRECE AVENUE	60633	IL LUST
COOK COUNTY	M300002406	CARMEUSE LIME	SOUTH CHICAGO LIME PLANT		US MINES
HAMMOND	S108836316	CALUMET CONTAINER C/O USEPA REGION V	136TH ST AND ST LINE	46327	IN MANIFEST
HAMMOND	1014390369	COLUMBIA METER STATION	1103 141ST ST	46320	RCRA-CESQG
HAMMOND	S109845290	NISOURCE	166TH ST & CALUMET AVE	46320	IN SCP
HAMMOND	1016056207	NICTD RAILROAD BRIDGE	I 90 & GRAND CALUMET RIVER	46320	FINDS
HAMMOND	S111278603	NICTD RAILROAD BRIDGE	I 90 & CHICAGO AVE	46320	IN MANIFEST
HAMMOND	S111278605	NICTD RAILROAD BRIDGE	I 90 & GRAND CALUMET RIVER	46320	IN MANIFEST

## FOCUS MAP 5 ORPHAN SUMMARY

City	EDR ID	Site Name	Site Address	Zip	Database(s)
HAMMOND	1014390323	NICTD RAILROAD BRIDGE	I 90 & GRAND CALUMET RIVER	46320	RCRA-LQG
HAMMOND	S109408669	BRG STR 3 4 5 EB & WB TOLL RD OVER SR 312	I 90 MI POST 5.49	46327	IN MANIFEST
HAMMOND	1010564021	TOLL ROAD BRIDGE 3 4 5	I 90 MI POST 5.49	46327	RCRA NonGen / NLR
HAMMOND	1014390321	NORTHERN INDIANA COMMUTER TRANSPORTATION DISTRICT RAILROAD B	I 90 & CHICAGO AVE	46320	RCRA NonGen / NLR
HAMMOND	1010564016	TOLL ROAD BRIDGE 1A 3 2	I-90 AT MILE POST 0.34	46320	RCRA NonGen / NLR
HAMMOND	U003950146	AMEX CONSTRUCTION CO INC	725 CHICAGO AVE	46327	IN UST
HAMMOND	1000253473	MOBIL OIL CORP	NW CORN WHITE OAK AVE AND 140	46327	RCRA NonGen / NLR, IN MANIFEST
HAMMOND	1016758358	AMSTED RAIL	4831 S HLHMAN AVE.	46327	FINDS
HAMMOND	U003839222	VOGUE CLEANERS	5529 HOFFMAN AVE	46320	IN UST
HAMMOND	1003870740	WEST SHORE TRUCKING AKA MCCAOW WHSE	730 HOFFMAN ST	46320	CERC-NFRAP
HAMMOND	1003870961	PONDS EAST OF WM POWERS FOREST PRESERVE	INDIANA HARBOR RR TO ILL ST LN	46320	CERC-NFRAP
HAMMOND	1003870604	OLD HAMMOND CITY DUMP	KENNEDY AVENUE & 160TH STREET	46320	CERC-NFRAP
HAMMOND	S109845074	J&L AMOCO	LAKE AVENUE & 129TH STREET	46394	IN SCP
HAMMOND	1000282382	FUELEX INC	127 MARBLE	46327	RCRA NonGen / NLR, FINDS, IN MANIFEST
HAMMOND	1001087500	POST WAREHOUSE	30200 SHEFFIELD DR	46320	RCRA NonGen / NLR, IN MANIFEST

# Focus Map 6



EDR DataMap® - Environmental Atlas

## NICTD Rail Project

### Legend

- |                             |                    |                         |                 |                     |
|-----------------------------|--------------------|-------------------------|-----------------|---------------------|
| Roads                       | Waterways          | Pipelines               | Water           | Listed Sites        |
| Major Roads                 | Railroads          | Fault Lines             | Superfund Sites | Sensitive Receptors |
| Contour Lines               | Study Boundary     | Federal DOD Sites       |                 |                     |
| National Wetlands Inventory | 100-Yr Flood Zones | Indian Reservations BIA |                 |                     |



Scale in Miles



## FOCUS MAP 6 ORPHAN SUMMARY

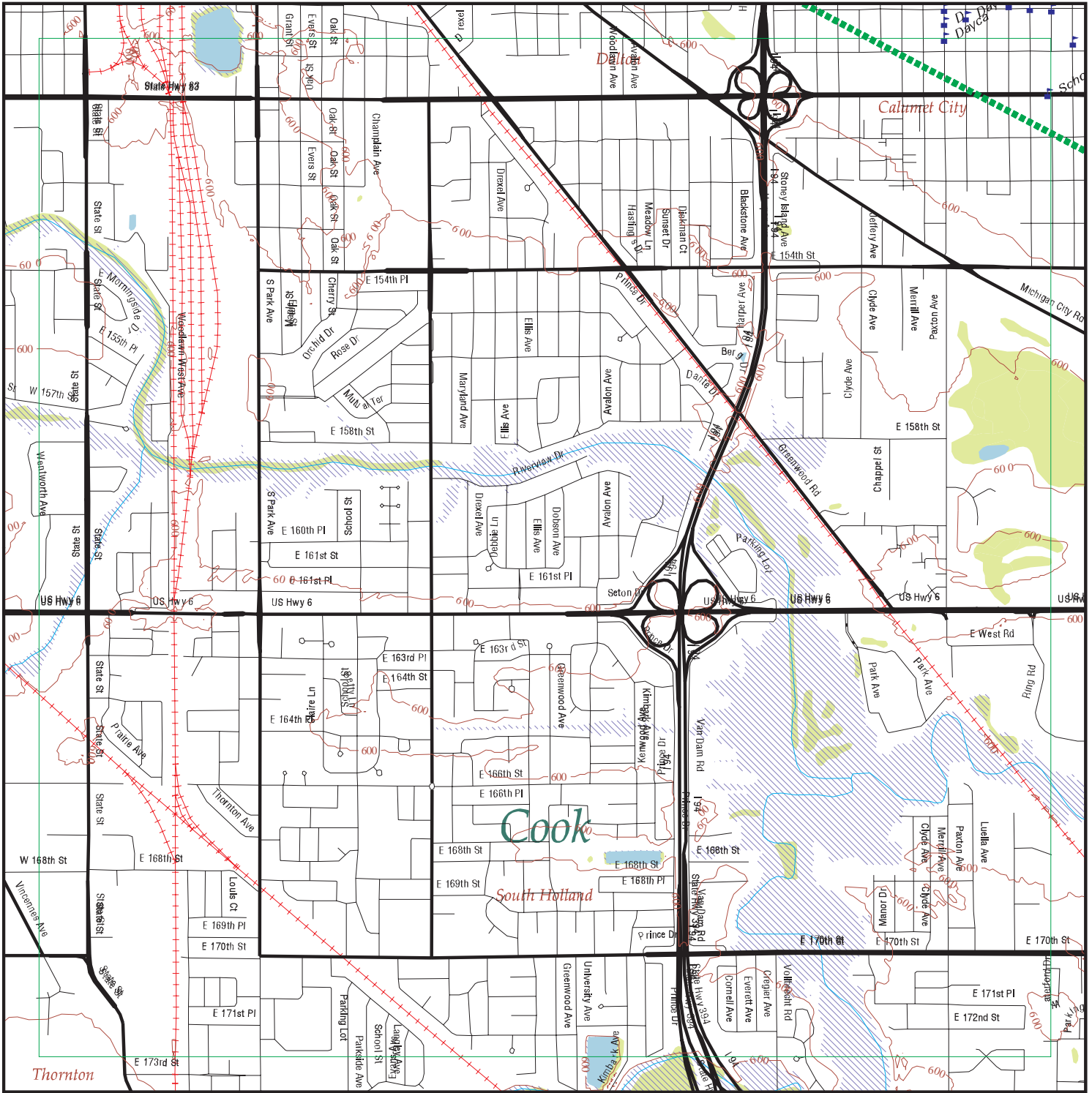
City	EDR ID	Site Name	Site Address	Zip	Database(s)
EAST CHICAGO	1001196125	SUPERIOR CONSTRUCTION CO INC	135TH & INDIANAPOLIS BLVD	46312	RCRA NonGen / NLR, MANIFEST
EAST CHICAGO	U004003025	THE BALTIMORE & OHIO RAILROAD CO	15 145TH ST	46312	LUST, UST
EAST CHICAGO	1000907769	INDOT STR NO 912 45 2353B	SR 912 OVER CSX RR	46312	RCRA NonGen / NLR, MANIFEST
EAST CHICAGO	1001219284	INDOT 912-45-2216A	SR 912	46312	RCRA NonGen / NLR, MANIFEST
EAST CHICAGO	1010564022	TOLL ROAD BRIDGE 6 1	I-90 AT MILE POST 7.0	46312	RCRA NonGen / NLR
EAST CHICAGO	S109844833	EAST CHICAGO	COLUMBIA DR. & WALSH AVE.	46312	SCP
EAST CHICAGO	S106599765	E CHICAGO MATERIALS RECOVERY FACILITY & TRANSFER STATION	550 FRONTAGE RD STE 3600	46312	SWF/LF
EAST CHICAGO	S109844851	EXXONMOBIL/BUCKEYE	INDIANA HARBOR CANAL - LAKE GEORGE CANAL	46312	SCP
EAST CHICAGO	S109844945	GRAND CALUMET COOPERATIVE PROJECT	INDIANAPOLIS BLVD	46312	SCP
EAST CHICAGO	S110534580	OIL TECHNOLOGY INC	ISG-INDIANA HARBOR WORKS	46312	MANIFEST
EAST CHICAGO	U004224601	HECKETT MULTISERV PLANT 11 A HARSCO COMPANY	C/O ISPAT INLAND 3236 WATLING ST.	46312	UST
EAST CHICAGO	U004020466	HECKETT MULTISERV PLANT 11 A HARSCO COMPANY	C/O ISPAT INLAND 3236 WATLING ST.	46312	LUST
EAST CHICAGO	U004198365	HECKETT MULTISERV PLANT 11 A HARSCO COMPANY	C/O ISPAT INLAND 3236 WATLING ST.	46312	LUST
EAST CHICAGO	1012043174	EAST CHICAGO CITY DUMP	MICHIGAN BETW KENNEDY & INDPLS	46312	CERC-NFRAP
EAST CHICAGO	1005648789	PROGRESS RAIL SERVICES	1600 PROGRESS DRIVE	46312	FINDS
EAST CHICAGO	1000245713	INDIANA RECYCLING INC	RILEY RD	46312	RCRA NonGen / NLR, MANIFEST
EAST CHICAGO	1016072883	X RAIL SYSTEMS	SANDERS ST	46312	FINDS
EAST CHICAGO	1000689569	NIPSCO PIPELINE	US SHIP CANAL .25 MI E DICKEY	46312	RCRA NonGen / NLR, MANIFEST
HAMMOND	S108836316	CALUMET CONTAINER C/O USEPA REGION V	136TH ST AND ST LINE	46327	MANIFEST
HAMMOND	1014390369	COLUMBIA METER STATION	1103 141ST ST	46320	RCRA-CESQG
HAMMOND	S116766283	BP 175TH & WHITE OAK AVE. PIPELINE	175TH STREET & WHITE OAK AVE. INTERSECTION		VCP
HAMMOND	1016056207	NICTD RAILROAD BRIDGE	I 90 & GRAND CALUMET RIVER	46320	FINDS
HAMMOND	S111278603	NICTD RAILROAD BRIDGE	I 90 & CHICAGO AVE	46320	MANIFEST
HAMMOND	S111278605	NICTD RAILROAD BRIDGE	I 90 & GRAND CALUMET RIVER	46320	MANIFEST
HAMMOND	1014390323	NICTD RAILROAD BRIDGE	I 90 & GRAND CALUMET RIVER	46320	RCRA-LQG
HAMMOND	S109408669	BRG STR 3 4 5 EB & WB TOLL RD OVER SR 312	I 90 MI POST 5.49	46327	MANIFEST
HAMMOND	1010564021	TOLL ROAD BRIDGE 3 4 5	I 90 MI POST 5.49	46327	RCRA NonGen / NLR
HAMMOND	1014390321	NORTHERN INDIANA COMMUTER TRANSPORTATION DISTRICT RAILROAD B	I 90 & CHICAGO AVE	46320	RCRA NonGen / NLR
HAMMOND	1010564016	TOLL ROAD BRIDGE 1A 3 2	I-90 AT MILE POST 0.34	46320	RCRA NonGen / NLR
HAMMOND	1007093561	LAKE CO BRIDGE 265	COLUMBIA AVE	46320	RCRA NonGen / NLR, MANIFEST
HAMMOND	1000253473	MOBIL OIL CORP	NW CORN WHITE OAK AVE AND 140	46327	RCRA NonGen / NLR, MANIFEST
HAMMOND	S105202343	CALUMET & 129TH - NE CORNER	NE CORNER 129TH & CALUMET AVE.		VCP
HAMMOND	S105202495	NW CORNER NEW YORK & 127TH	NW CORNER NEW YORK & 127TH		VCP
HAMMOND	1016758358	AMSTED RAIL	4831 S HLFMAN AVE.	46327	FINDS
HAMMOND	U003839222	VOGUE CLEANERS	5529 HOFFMAN AVE	46320	UST
HAMMOND	1003870740	WEST SHORE TRUCKING AKA MCCAOW WHSE	730 HOFFMAN ST	46320	CERC-NFRAP
HAMMOND	S108890436	HORSESHOE CASINO	777 HORSESHOE DR		SPILLS, TIER 2, SCP
HAMMOND	1003870961	PONDS EAST OF WM POWERS FOREST PRESERVE	INDIANA HARBOR RR TO ILL ST LN	46320	CERC-NFRAP

Count: 53 records

## FOCUS MAP 6 ORPHAN SUMMARY

City	EDR ID	Site Name	Site Address	Zip	Database(s)
HAMMOND	1003870604	OLD HAMMOND CITY DUMP	KENNEDY AVENUE & 160TH STREET	46320	CERC-NFRAP
HAMMOND	S109845074	J&L AMOCO	LAKE AVENUE & 129TH STREET	46394	SCP
HAMMOND	S109408803	STATE LINE ENERGY INC	LAKE MICHIGAN & 103RD ST	46320	MANIFEST
HAMMOND	S105565471	J&L AMOCO/BP AMOCO	LAKE AVENUE & 129TH STREET		SHWS
HAMMOND	1010784386	WEST POINT PLAZA INDUSTRIAL PARK LOT 13	MAGNOLIA AVE AND COLUMBIA AVE	46327	RCRA NonGen / NLR
HAMMOND	S106620784	HAMMOND TRAILER PARK (FORMER)	NEW YORK BETWEEN 126TH & 127TH		VCP
HAMMOND	S107167512	NEW YORK AVE (BETWEEN 126 & 127)	NEW YORK BETWEEN 126TH & 127TH		VCP
HAMMOND	S105202564	SW OF 1400 125TH STREET	SW OF 1400 125TH STREET		VCP
HAMMOND	S106851896	WILLIAM POWERS	PONDS EAST OF WILLIAM POWERS FOREST PRESERVE		SHWS
HAMMOND	S116766271	ROXANNA MARSH	ROXANNA DR/WHITE OAK AVE/ROOSEVELT ST		VCP
HAMMOND	S105165694	CALUMET CONTAINER	3631 STATELINE ROAD		SHWS
HAMMOND	S105202583	W SW OF 2600 NEW YORK AVE	W SW OF 2600 NEW YORK AVE.		VCP
HAMMOND	S105202432	INDUSTRIAL FUELS & ASPHALT	WHITE OAK AVE & COLUMBIA		VCP
LAKE COUNTY	M300000096	NORTHERN INDIANA MATERIALS CORP.	NORTHERN INDIANA MATERIALS		US MINES
WHITING	U004223054	UNION CARBIDE CHEMICALS	STANDARD AVE	46394	UST

# Focus Map 7



EDR DataMap® - Environmental Atlas

## NICTD Rail Project

### Legend

- |                             |                    |                         |                 |                     |
|-----------------------------|--------------------|-------------------------|-----------------|---------------------|
| Roads                       | Waterways          | Pipelines               | Water           | Listed Sites        |
| Major Roads                 | Railroads          | Fault Lines             | Superfund Sites | Sensitive Receptors |
| Contour Lines               | Study Boundary     | Federal DOD Sites       |                 |                     |
| National Wetlands Inventory | 100-Yr Flood Zones | Indian Reservations BIA |                 |                     |

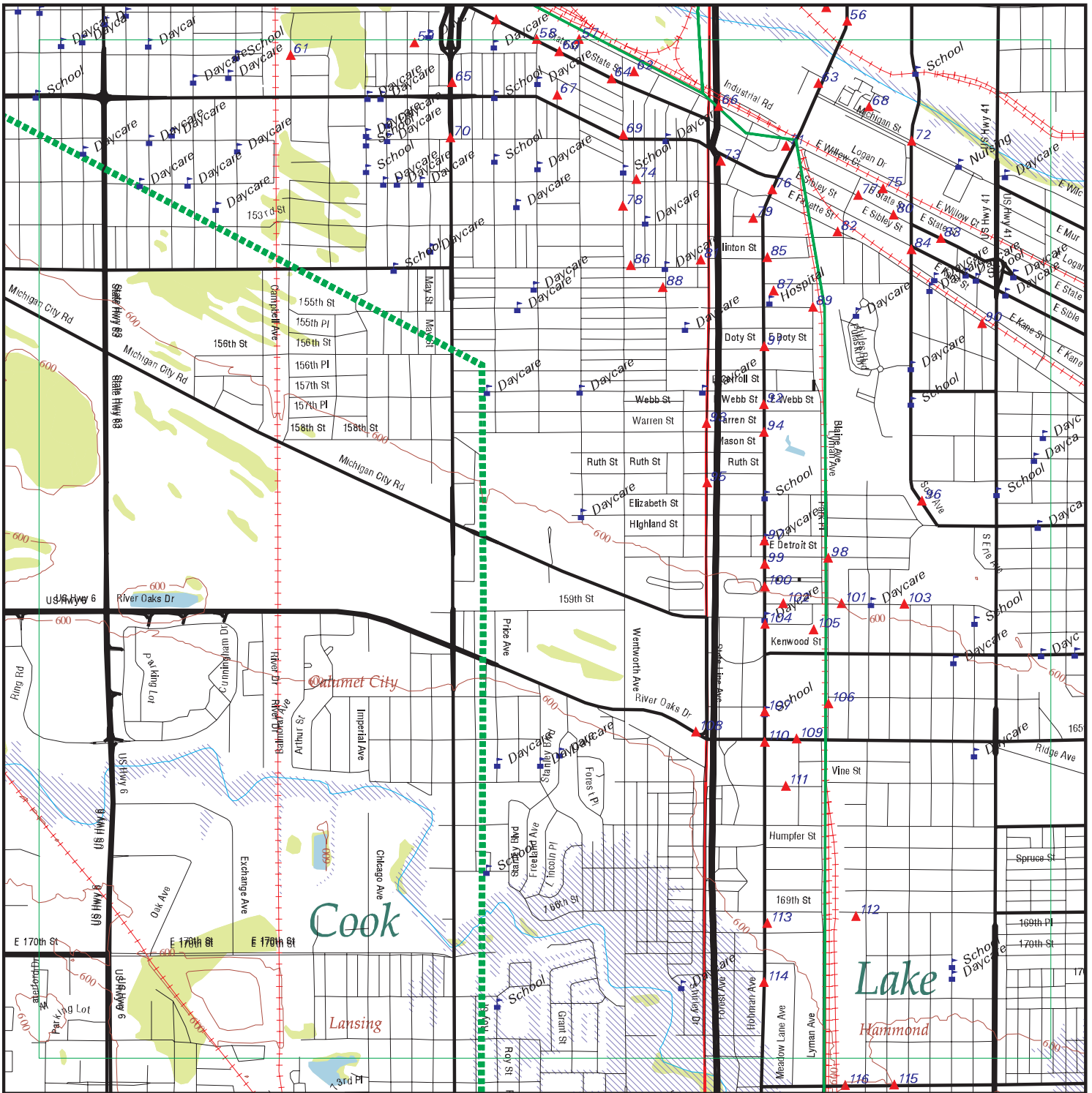


Scale in Miles

## FOCUS MAP 7 ORPHAN SUMMARY

City	EDR ID	Site Name	Site Address	Zip	Database(s)
CALUMET CITY	1007989670	KLLM TRANSPORTATION SVCS	142ND & PAXTON AVE	60409	RCRA NonGen / NLR
CALUMET CITY	1008372847	PREMCOR REFINING GROUP INC	142ND ST & PAXTON AVE-C	60409	RCRA NonGen / NLR
CALUMET CITY	1015731058	COSDEN OIL & CHEMICAL CO	142ND & PAXTON AVE	60409	CERCLIS, CORRACTS, RCRA NonGe NLR
CALUMET CITY	U004115056	GREEN LAKE POOL & BUILDINGS	159TH STREET & TORRENCE AVENUE	60409	UST
CALUMET CITY	S108966686	FOREST PRESERVE DISTRICT OF COOK COUNTY	NE CORNER OF 159TH & TORRENCE STREET	60409	LUST
CALUMET CITY	S107741822	GM WRECKING CO.	150 MARBLE STREET	60409	SSU, AIRS
CALUMET CITY	1016168640	ANCHOR SIGN ER	460 RIVER OAKS WEST	60409	RCRA-CESQG, FINDS
CALUMET CITY	1014390173	MOMENTIVE SPECIALTY CHEMICALS	1000 STATE ST-J	60409	RCRA NonGen / NLR
CALUMET CITY	S108414130	620/634 STATE LINE RD.	634 STATE LINE RD.		BROWNFIELDS
CALUMET CITY	1012178502	BENCO CHEMICALS	700 STATE ST-C	60409	RCRA-CESQG
COOK COUNTY	M300002406	CARMEUSE LIME	SOUTH CHICAGO LIME PLANT		US MINES
COOK COUNTY	M300000296	MATERIAL SERVICE CORP.	THORNTON QUARRY		US MINES
DOLTON	U001629479	MARINE SERV	140TH COTTAGE GROVE	60419	UST
DOLTON	1003870419	DOLTON MUNI LDFL	140TH ST & COTTAGE GROVE	60419	CERC-NFRAP
DOLTON	1004697463	BORK TRANSPORT	198TH ST & GREENWOOD RD	60419	RCRA NonGen / NLR
DOLTON	1006930445	THORNRIIDGE HIGH SCHOOL	15000 COTTAGE GROVE	60419	RCRA-SQG
DOLTON	U004014204	TAFFE TRUCKING & REPAIR	14223 S. DANTE	60419	UST
DOLTON	U004183439	COLEMAN BROS CO.	14215 S. DANTE	60419	UST
DOLTON	S106984437	HODGES, DAN	1423 SOUTH DANTE AVENUE	60419	LUST
DOLTON	1012209907	DOLTON HAZMAT	DOLTON AVE EXIT ON THE BISHOP FORD	60419	CERCLIS
HARVEY	1004697108	HARVEY PARK DISTRICT	149TH AND VINE	60426	RCRA-CESQG
HARVEY	U003865083	HARVEY MOBIL	14700 SOUTH WOOD	60426	UST
HAZELCREST	1004697247	ILL TOLLWAY BRG MP4 0	I294 TRI STATE TOLLWAY MP4 0	60473	RCRA-CESQG
LANSING	1003870048	SEXTON JOHN LANSING	170TH ST TORRENCE AVE	60438	CERC-NFRAP
LANSING	1016352679	INTERSECTION EXCHANGE/170TH ST	INTERSECTION EXCHANGE AND 170TH STREET	60438	US BROWNFIELDS, FINDS
LANSING	1015731082	SUPERIOR METALS RECLAIMING COMPANY	LANSING, IL AT THE INTERSECTION OF	60438	CERCLIS, LEAD SMELTERS
MARKHAM	S116758170	MODERN WAY CLEANERS I LLC	15910 SOUTH KEDZIE	60426	DRYCLEANERS
MARKHAM	1006807511	M&M QUICK LUBE	15909 S PULASKI	60426	RCRA-SQG, FINDS
MARKHAM	1006807196	ON THE GO LUBE	15901 S PULASKI	60426	RCRA-CESQG, FINDS
MARKHAM	1004695413	ILLINOIS TOLLWAY AUTHORITY	TOLL PLAZA 41 I 94 MP 5	60426	RCRA-CESQG
SOUTH HOLLAND	1000862356	AMOCO 5468	958 E 102ND AND ELLIS	60473	RCRA-SQG, FINDS
SOUTH HOLLAND	S111749624	UNITED PARCEL SERVICE	710 WEST 1072ND STREET	60473	LUST
SOUTH HOLLAND	1001227913	CALUMET AUTO TRUCK PLAZA	159TH AND CALUMET EXPRESSWAY	60473	RCRA-SQG
SOUTH HOLLAND	U003971994	ACE AUTO CARE EXPRESS	1001 W 162ND ST & ELLIS	60473	UST
SOUTH HOLLAND	1001076750	ILDOT CALUMET X WAY	CALUMET X WAY AND 159TH ST	60473	RCRA NonGen / NLR
SOUTH HOLLAND	1001076751	ILDOT CALUMET X WAY	CALUMET X WAY AND GREENWOOD	60473	RCRA NonGen / NLR
SOUTH HOLLAND	1004697246	ILL TOLLWAY BRG MP0 2	I294 TRI STATE TOLLWAY MP0 2	60473	RCRA-CESQG
SOUTH HOLLAND	1004697328	IL TOLLWAY BRIDGE MP 2.0	I294 TRI STATE TOLLWAY	60473	RCRA-CESQG
SOUTH HOLLAND	1006807313	KELLYS COLLISION CENTER	15520 S WENTWORTH UNIT C	60473	RCRA-SQG, FINDS
THORNTON	U004022883	FORMER CAMP THORNTON POW SITE	SW CORNER OF 183RD AND COTTAGE GROVE AVE.	60476	UST
THORTON	1004697325	GALLAGHER ASPHALT	18100 SOUTH INDIANA	60476	RCRA-CESQG
UNICORPORATED	1001594808	MARKHAM DRUMS	161ST & CLAREMONT	60426	CERCLIS

# Focus Map 8



EDR DataMap® - Environmental Atlas

## NICTD Rail Project

### Legend

- |                             |                    |                         |                   |                     |
|-----------------------------|--------------------|-------------------------|-------------------|---------------------|
| Roads                       | Waterways          | Pipelines               | Water             | Listed Sites        |
| Major Roads                 | Railroads          | Fault Lines             | Superfund Sites   | Sensitive Receptors |
| Contour Lines               | Study Boundary     | Indian Reservations BIA | Federal DOD Sites |                     |
| National Wetlands Inventory | 100-Yr Flood Zones |                         |                   |                     |



Scale in Miles

FOCUS MAP 8 SUMMARY

<u>Database</u>	<u>Total Plotted</u>
<b><u>FEDERAL RECORDS</u></b>	
NPL	0
Proposed NPL	0
Delisted NPL	0
NPL LIENS	0
CERCLIS	0
CERC-NFRAP	3
LIENS 2	0
CORRACTS	1
RCRA-TSDF	2
RCRA-LQG	1
RCRA-SQG	4
RCRA-CESQG	17
RCRA NonGen / NLR	18
US ENG CONTROLS	0
US INST CONTROL	0
ERNS	0
HMIRS	0
DOT OPS	0
US CDL	0
US BROWNFIELDS	15
DOD	0
FUDS	0
LUCIS	0
CONSENT	0
ROD	0
UMTRA	0
ODI	0
DEBRIS REGION 9	0
US MINES	0
TRIS	0
TSCA	0
FTTS	0
HIST FTTS	0
SSTS	0
ICIS	1
PADS	1
MLTS	0
RADINFO	0
FINDS	43
RAATS	1
RMP	0
US AIRS	1
LEAD SMELTERS	0
PCB TRANSFORMER	0
US HIST CDL	0
SCRD DRYCLEANERS	0
COAL ASH DOE	0
2020 COR ACTION	2

FOCUS MAP 8 SUMMARY

<u>Database</u>	<u>Total Plotted</u>
PRP	0
EPA WATCH LIST	0
US FIN ASSUR	1
FEDERAL FACILITY	0
COAL ASH EPA	0
FEMA UST	0
<b><u>STATE AND LOCAL RECORDS</u></b>	
IL SSU	0
IN SHWS	0
IL SWF/LF	2
IN SWF/LF	0
IL UIC	0
IL NPDES	0
IN UIC	0
IN NPDES	0
IN SWRCY	2
IL LUST	18
IN LUST	14
IL UST	18
IN UST	23
IN DEL SHWS	1
IN BULK	0
IN MANIFEST	26
WI MANIFEST	2
NY MANIFEST	2
IL SPILLS	1
IN SPILLS	11
IN AUL	1
IN VCP	0
IL DRYCLEANERS	0
IN DRYCLEANERS	3
IL BROWNFIELDS	1
IN BROWNFIELDS	2
IL CDL	0
IN CDL	0
IL AIRS	3
IN AIRS	1
IL TIER 2	0
IN TIER 2	0
IL COAL ASH	0
IN COAL ASH	0
IN SCP	5
IN OISC	2
<b><u>TRIBAL RECORDS</u></b>	
INDIAN RESERV	0
INDIAN ODI	0
INDIAN LUST	0

## FOCUS MAP 8 SUMMARY

<u>Database</u>	<u>Total Plotted</u>
INDIAN UST	0
INDIAN VCP	0
<b><u>EDR PROPRIETARY RECORDS</u></b>	
EDR MGP	1
EDR US Hist Auto Stat	25
EDR US Hist Cleaners	3
IL RGA LF	0
IL RGA HWS	0
IL RGA LUST	0
IN RGA HWS	0
IN RGA LF	0
IN RGA LUST	0

### NOTES:

Sites may be listed in more than one database



MAP FINDINGS  
FOCUS MAP 8

Map ID	Site	Database(s)	EPA ID Number
53	<b>ROMAN ADHESIVES INC</b> <b>824 STATE ST</b> <b>CALUMET CITY, IL 60409</b>	<b>RCRA NonGen / NLR</b> <b>IL AIRS</b> <b>US AIRS</b>	<b>1000150103</b> <b>ILD055415327</b>
	<p>RCRA NonGen / NLR:</p> <p>Date form received by agency: 11/17/1980</p> <p>Facility name: ROMAN ADHESIVES INC</p> <p>Facility address: 824 STATE ST CALUMET CITY, IL 60409</p> <p>EPA ID: ILD055415327</p> <p>Contact: GARY HENRICHS</p> <p>Contact address: 824 STATE ST CALUMET CITY, IL 60409</p> <p>Contact country: US</p> <p>Contact telephone: (312) 891-0185</p> <p>Contact email: Not reported</p> <p>EPA Region: 05</p> <p>Land type: Facility is not located on Indian land. Additional information is not known.</p> <p>Classification: Non-Generator</p> <p>Description: Handler: Non-Generators do not presently generate hazardous waste</p> <p>Owner/Operator Summary:</p> <p>Owner/operator name: PENNWALT CORP CALUMET CITY PLT</p> <p>Owner/operator address: 824 STATE ST CITY NOT REPORTED, IL 99998</p> <p>Owner/operator country: Not reported</p> <p>Owner/operator telephone: (312) 868-0200</p> <p>Legal status: Private</p> <p>Owner/Operator Type: Operator</p> <p>Owner/Op start date: Not reported</p> <p>Owner/Op end date: Not reported</p> <p>Owner/operator name: WILLIAMS HOLDINGS</p> <p>Owner/operator address: THREE PARKWAY PHILADELPHIA, PA 19102</p> <p>Owner/operator country: Not reported</p> <p>Owner/operator telephone: (215) 587-7341</p> <p>Legal status: Private</p> <p>Owner/Operator Type: Owner</p> <p>Owner/Op start date: Not reported</p> <p>Owner/Op end date: Not reported</p> <p>Handler Activities Summary:</p> <p>U.S. importer of hazardous waste: No</p> <p>Mixed waste (haz. and radioactive): No</p> <p>Recycler of hazardous waste: No</p> <p>Transporter of hazardous waste: No</p> <p>Treater, storer or disposer of HW: No</p> <p>Underground injection activity: No</p> <p>On-site burner exemption: No</p> <p>Furnace exemption: No</p> <p>Used oil fuel burner: No</p> <p>Used oil processor: No</p> <p>User oil refiner: No</p> <p>Used oil fuel marketer to burner: No</p> <p>Used oil Specification marketer: No</p> <p>Used oil transfer facility: No</p> <p>Used oil transporter: No</p>		

MAP FINDINGS  
FOCUS MAP 8

Map ID Site Database(s) EPA ID Number

**ROMAN ADHESIVES INC (Continued)**

**1000150103**

Historical Generators:

Date form received by agency: 08/18/1980  
Site name: ROMAN ADHESIVES INC  
Classification: Not a generator, verified

Hazardous Waste Summary:

Waste code: D001  
Waste name: IGNITABLE HAZARDOUS WASTES ARE THOSE WASTES WHICH HAVE A FLASHPOINT OF LESS THAN 140 DEGREES FAHRENHEIT AS DETERMINED BY A PENSKEY-MARTENS CLOSED CUP FLASH POINT TESTER. ANOTHER METHOD OF DETERMINING THE FLASH POINT OF A WASTE IS TO REVIEW THE MATERIAL SAFETY DATA SHEET, WHICH CAN BE OBTAINED FROM THE MANUFACTURER OR DISTRIBUTOR OF THE MATERIAL. LACQUER THINNER IS AN EXAMPLE OF A COMMONLY USED SOLVENT WHICH WOULD BE CONSIDERED AS IGNITABLE HAZARDOUS WASTE.

Waste code: D004  
Waste name: ARSENIC

Waste code: F002  
Waste name: THE FOLLOWING SPENT HALOGENATED SOLVENTS: TETRACHLOROETHYLENE, METHYLENE CHLORIDE, TRICHLOROETHYLENE, 1,1,1-TRICHLOROETHANE, CHLOROBENZENE, 1,1,2-TRICHLORO-1,2,2-TRIFLUOROETHANE, ORTHO-DICHLOROBENZENE, TRICHLOROFLUOROMETHANE, AND 1,1,2-TRICHLOROETHANE; ALL SPENT SOLVENT MIXTURES/BLENDS CONTAINING, BEFORE USE, A TOTAL OF TEN PERCENT OR MORE (BY VOLUME) OF ONE OR MORE OF THE ABOVE HALOGENATED SOLVENTS OR THOSE LISTED IN F001, F004, OR F005, AND STILL BOTTOMS FROM THE RECOVERY OF THESE SPENT SOLVENTS AND SPENT SOLVENT MIXTURES.

Waste code: U031  
Waste name: 1-BUTANOL (I)

Waste code: U080  
Waste name: METHANE, DICHLORO-

Waste code: U122  
Waste name: FORMALDEHYDE

Waste code: U123  
Waste name: FORMIC ACID (C,T)

Waste code: U154  
Waste name: METHANOL (I)

Waste code: U159  
Waste name: 2-BUTANONE (I,T)

Waste code: U161  
Waste name: METHYL ISOBUTYL KETONE (I)

Waste code: U169  
Waste name: BENZENE, NITRO-

Waste code: U188  
Waste name: PHENOL

MAP FINDINGS  
FOCUS MAP 8

Map ID	Site	Database(s)	EPA ID Number
	<b>ROMAN ADHESIVES INC (Continued)</b>		<b>1000150103</b>
	Waste code: U220 Waste name: BENZENE, METHYL-		
	Waste code: U222 Waste name: BENZENAMINE, 2-METHYL-, HYDROCHLORIDE		
	Waste code: U226 Waste name: ETHANE, 1,1,1-TRICHLORO-		
	Waste code: U242 Waste name: U242		
	Waste code: D000 Waste name: Not Defined		
	Waste code: D001 Waste name: IGNITABLE HAZARDOUS WASTES ARE THOSE WASTES WHICH HAVE A FLASHPOINT OF LESS THAN 140 DEGREES FAHRENHEIT AS DETERMINED BY A PENSKEY-MARTENS CLOSED CUP FLASH POINT TESTER. ANOTHER METHOD OF DETERMINING THE FLASH POINT OF A WASTE IS TO REVIEW THE MATERIAL SAFETY DATA SHEET, WHICH CAN BE OBTAINED FROM THE MANUFACTURER OR DISTRIBUTOR OF THE MATERIAL. LACQUER THINNER IS AN EXAMPLE OF A COMMONLY USED SOLVENT WHICH WOULD BE CONSIDERED AS IGNITABLE HAZARDOUS WASTE.		
	Waste code: D002 Waste name: A WASTE WHICH HAS A PH OF LESS THAN 2 OR GREATER THAN 12.5 IS CONSIDERED TO BE A CORROSIVE HAZARDOUS WASTE. SODIUM HYDROXIDE, A CAUSTIC SOLUTION WITH A HIGH PH, IS OFTEN USED BY INDUSTRIES TO CLEAN OR DEGREASE PARTS. HYDROCHLORIC ACID, A SOLUTION WITH A LOW PH, IS USED BY MANY INDUSTRIES TO CLEAN METAL PARTS PRIOR TO PAINTING. WHEN THESE CAUSTIC OR ACID SOLUTIONS BECOME CONTAMINATED AND MUST BE DISPOSED, THE WASTE WOULD BE A CORROSIVE HAZARDOUS WASTE.		
	Waste code: D004 Waste name: ARSENIC		
	Waste code: F002 Waste name: THE FOLLOWING SPENT HALOGENATED SOLVENTS: TETRACHLOROETHYLENE, METHYLENE CHLORIDE, TRICHLOROETHYLENE, 1,1,1-TRICHLOROETHANE, CHLOROBENZENE, 1,1,2-TRICHLORO-1,2,2-TRIFLUOROETHANE, ORTHO-DICHLOROBENZENE, TRICHLOROFLUOROMETHANE, AND 1,1,2-TRICHLOROETHANE; ALL SPENT SOLVENT MIXTURES/BLENDS CONTAINING, BEFORE USE, A TOTAL OF TEN PERCENT OR MORE (BY VOLUME) OF ONE OR MORE OF THE ABOVE HALOGENATED SOLVENTS OR THOSE LISTED IN F001, F004, OR F005, AND STILL BOTTOMS FROM THE RECOVERY OF THESE SPENT SOLVENTS AND SPENT SOLVENT MIXTURES.		
	Waste code: F017 Waste name: Not Defined		
	Waste code: P090 Waste name: Not Defined		
	Waste code: U031 Waste name: 1-BUTANOL (I)		
	Waste code: U080		

MAP FINDINGS  
FOCUS MAP 8

Map ID	Site	Database(s)	EPA ID Number
--------	------	-------------	---------------

**ROMAN ADHESIVES INC (Continued)**

**1000150103**

Waste name:	METHANE, DICHLORO-
Waste code:	U122
Waste name:	FORMALDEHYDE
Waste code:	U123
Waste name:	FORMIC ACID (C,T)
Waste code:	U154
Waste name:	METHANOL (I)
Waste code:	U159
Waste name:	2-BUTANONE (I,T)
Waste code:	U161
Waste name:	METHYL ISOBUTYL KETONE (I)
Waste code:	U169
Waste name:	BENZENE, NITRO-
Waste code:	U188
Waste name:	PHENOL
Waste code:	U220
Waste name:	BENZENE, METHYL-
Waste code:	U222
Waste name:	BENZENAMINE, 2-METHYL-, HYDROCHLORIDE
Waste code:	U226
Waste name:	ETHANE, 1,1,1-TRICHLORO-
Waste code:	U242
Waste name:	U242
Violation Status:	No violations found

Evaluation Action Summary:

Evaluation date:	09/07/2000
Evaluation:	FOCUSED COMPLIANCE INSPECTION
Area of violation:	Not reported
Date achieved compliance:	Not reported
Evaluation lead agency:	EPA

IL AIRS:

Facility ID:	Not reported
ID Number:	031039AHT
Year:	Not reported
Contact Name:	Not reported
Contact Title:	Not reported
Contact Tele:	Not reported
Contact Extention:	Not reported
Contact EMail:	Not reported
Contact Fax:	Not reported
Cease Operation Date:	Not reported
SIC Code:	2891
Address Type Code:	Not reported

MAP FINDINGS  
 FOCUS MAP 8

Map ID      Site      Database(s)      EPA ID Number

---

**ROMAN ADHESIVES INC (Continued)**

**1000150103**

Facility ID:                      Not reported  
 ID Number:                      031039AHT  
 Year:                              2009  
 Contact Name:                    Not reported  
 Contact Title:                    Not reported  
 Contact Tele:                    Not reported  
 Contact Extention:              Not reported  
 Contact EMail:                  Not reported  
 Contact Fax:                      Not reported  
 Cease Operation Date:         Not reported  
 SIC Code:                        2891  
 Address Type Code:              Not reported

Detail:

Year:                              2009  
 Id Num:                          031039AHT  
 Pollutant Code:                PART  
 Tons Per Year:                 0.0293

Year:                              2009  
 Id Num:                          031039AHT  
 Pollutant Code:                PM10  
 Tons Per Year:                 0.0293

Year:                              2009  
 Id Num:                          031039AHT  
 Pollutant Code:                PART  
 Tons Per Year:                 0.0293

Year:                              2009  
 Id Num:                          031039AHT  
 Pollutant Code:                PM10  
 Tons Per Year:                 0.0293

Facility ID:                      Not reported  
 ID Number:                      031039AHT  
 Year:                              2008  
 Contact Name:                    Not reported  
 Contact Title:                    Not reported  
 Contact Tele:                    Not reported  
 Contact Extention:              Not reported  
 Contact EMail:                  Not reported  
 Contact Fax:                      Not reported  
 Cease Operation Date:         Not reported  
 SIC Code:                        2891  
 Address Type Code:              Not reported

Detail:

Year:                              2008  
 Id Num:                          031039AHT  
 Pollutant Code:                PART  
 Tons Per Year:                 3.4599999999999999E-2

Year:                              2008  
 Id Num:                          031039AHT  
 Pollutant Code:                PM10  
 Tons Per Year:                 3.4599999999999999E-2

MAP FINDINGS  
FOCUS MAP 8

Map ID	Site	Database(s)	EPA ID Number
--------	------	-------------	---------------

**ROMAN ADHESIVES INC (Continued)**

**1000150103**

Year: 2008  
Id Num: 031039AHT  
Pollutant Code: PART  
Tons Per Year: 3.4599999999999999E-2

Year: 2008  
Id Num: 031039AHT  
Pollutant Code: PM10  
Tons Per Year: 3.4599999999999999E-2

Facility ID: 1023  
ID Number: 031039AHT  
Year: 2007  
Contact Name: Dennis Skrabak  
Contact Title: VP Manufacturing  
Contact Tele: 708-891-0770  
Contact Extention: Not reported  
Contact EMail: Not reported  
Contact Fax: Not reported  
Cease Operation Date: Not reported  
SIC Code: 2891  
Address Type Code: Not reported

Facility ID: 1023  
ID Number: 031039AHT  
Year: 2006  
Contact Name: Dennis Skrabak  
Contact Title: VP Manufacturing  
Contact Tele: 708-891-0770  
Contact Extention: 801  
Contact EMail: Not reported  
Contact Fax: Not reported  
Cease Operation Date: Not reported  
SIC Code: 2891  
Address Type Code: LOC

AIRS (AFS):

Airs Minor Details:

EPA plant ID: 110001226931  
Plant name: ROMAN ADHESIVES INC  
Plant address: 824 STATE ST  
CALUMET CITY, IL 604092533  
County: COOK  
Region code: 05  
Dunn & Bradst #: Not reported  
Air quality cntrl region: 067  
Sic code: 2891  
Sic code desc: ADHESIVES AND SEALANTS  
North Am. industrial classf: 325520  
NAIC code description: Adhesive Manufacturing  
Default compliance status: IN COMPLIANCE WITH PROCEDURAL REQUIREMENTS  
Default classification: POTENTIAL UNCONTROLLED EMISSIONS < 100 TONS/YEAR  
Govt facility: ALL OTHER FACILITIES NOT OWNED OR OPERATED BY A FEDERAL, STATE, OR LOCAL GOVERNMENT

MAP FINDINGS  
FOCUS MAP 8

Map ID	Site	Database(s)	EPA ID Number
--------	------	-------------	---------------

**ROMAN ADHESIVES INC (Continued)**

**1000150103**

Current HPV: Not reported

Compliance and Enforcement Major Issues:

Air program: Not reported  
National action type: Not reported  
Date achieved: Not reported  
Penalty amount: Not reported

Air program: Not reported  
National action type: Not reported  
Date achieved: Not reported  
Penalty amount: Not reported

Historical Compliance Minor Sources:

State compliance status: IN COMPLIANCE WITH PROCEDURAL REQUIREMENTS  
Hist compliance date: 1403  
Air prog code hist file: SIP SOURCE

State compliance status: IN COMPLIANCE WITH PROCEDURAL REQUIREMENTS  
Hist compliance date: 1401  
Air prog code hist file: SIP SOURCE

State compliance status: IN COMPLIANCE WITH PROCEDURAL REQUIREMENTS  
Hist compliance date: 1303  
Air prog code hist file: SIP SOURCE

State compliance status: IN COMPLIANCE WITH PROCEDURAL REQUIREMENTS  
Hist compliance date: 1302  
Air prog code hist file: SIP SOURCE

State compliance status: IN COMPLIANCE WITH PROCEDURAL REQUIREMENTS  
Hist compliance date: 1204  
Air prog code hist file: SIP SOURCE

State compliance status: IN COMPLIANCE WITH PROCEDURAL REQUIREMENTS  
Hist compliance date: 1202  
Air prog code hist file: SIP SOURCE

State compliance status: IN COMPLIANCE WITH PROCEDURAL REQUIREMENTS  
Hist compliance date: 1201  
Air prog code hist file: SIP SOURCE

State compliance status: IN COMPLIANCE WITH PROCEDURAL REQUIREMENTS  
Hist compliance date: 1402  
Air prog code hist file: SIP SOURCE

State compliance status: IN COMPLIANCE WITH PROCEDURAL REQUIREMENTS  
Hist compliance date: 1304  
Air prog code hist file: SIP SOURCE

State compliance status: IN COMPLIANCE WITH PROCEDURAL REQUIREMENTS  
Hist compliance date: 1301  
Air prog code hist file: SIP SOURCE

State compliance status: IN COMPLIANCE WITH PROCEDURAL REQUIREMENTS

MAP FINDINGS  
FOCUS MAP 8

Map ID	Site	Database(s)	EPA ID Number
--------	------	-------------	---------------

**ROMAN ADHESIVES INC (Continued)**

**1000150103**

Hist compliance date: 1203  
Air prog code hist file: SIP SOURCE

State compliance status: IN COMPLIANCE WITH PROCEDURAL REQUIREMENTS  
Hist compliance date: 1104  
Air prog code hist file: SIP SOURCE

Compliance & Violation Data by Minor Sources:

Air program code: SIP SOURCE  
Plant air program pollutant: Not reported  
Default pollutant classification: Not reported  
Def. poll. compliance status: IN COMPLIANCE WITH PROCEDURAL REQUIREMENTS  
Def. attainment/non atnmnt: Not reported  
Repeat violator date: Not reported  
Turnover compliance: Not reported

Air program code: SIP SOURCE  
Plant air program pollutant: PARTICULATE MATTER  
Default pollutant classification: POTENTIAL UNCONTROLLED EMISSIONS < 100 TONS/YEAR  
Def. poll. compliance status: IN COMPLIANCE WITH PROCEDURAL REQUIREMENTS  
Def. attainment/non atnmnt: ATTAINMENT AREA FOR GIVEN POLLUTANT  
Repeat violator date: Not reported  
Turnover compliance: Not reported

53

**WE TAYLOR CO INC**  
**824 STATE ST**  
**CALUMET CITY, IL 60409**

RCRA NonGen / NLR

**1000396434**  
**ILD984780445**

RCRA NonGen / NLR:

Date form received by agency: 11/01/2007  
Facility name: WE TAYLOR CO INC  
Facility address: 824 STATE ST  
CALUMET CITY, IL 60409  
EPA ID: ILD984780445  
Contact: ENV COORDINATOR  
Contact address: Not reported  
Not reported  
Contact country: Not reported  
Contact telephone: (708) 868-2315  
Contact email: Not reported  
EPA Region: 05  
Classification: Non-Generator  
Description: Handler: Non-Generators do not presently generate hazardous waste

Owner/Operator Summary:

Owner/operator name: NAME NOT REPORTED  
Owner/operator address: ADDRESS NOT REPORTED  
CITY NOT REPORTED, AK 99998  
Owner/operator country: Not reported  
Owner/operator telephone: (312) 555-1212  
Legal status: Private  
Owner/Operator Type: Operator  
Owner/Op start date: Not reported  
Owner/Op end date: Not reported  
Owner/operator name: RAIDY JACK E  
Owner/operator address: ADDRESS NOT REPORTED



MAP FINDINGS  
FOCUS MAP 8

Map ID	Site	Database(s)	EPA ID Number
--------	------	-------------	---------------

**WE TAYLOR CO INC (Continued)**

**1000396434**

CITY NOT REPORTED, AK 99998

Owner/operator country: Not reported  
 Owner/operator telephone: (312) 555-1212  
 Legal status: Private  
 Owner/Operator Type: Owner  
 Owner/Op start date: Not reported  
 Owner/Op end date: Not reported

Handler Activities Summary:

U.S. importer of hazardous waste: No  
 Mixed waste (haz. and radioactive): No  
 Recycler of hazardous waste: No  
 Transporter of hazardous waste: No  
 Treater, storer or disposer of HW: No  
 Underground injection activity: No  
 On-site burner exemption: No  
 Furnace exemption: No  
 Used oil fuel burner: No  
 Used oil processor: No  
 User oil refiner: No  
 Used oil fuel marketer to burner: No  
 Used oil Specification marketer: No  
 Used oil transfer facility: No  
 Used oil transporter: No

Historical Generators:

Date form received by agency: 01/10/1990  
 Site name: WE TAYLOR CO INC  
 Classification: Large Quantity Generator

Hazardous Waste Summary:

Waste code: D001  
 Waste name: IGNITABLE HAZARDOUS WASTES ARE THOSE WASTES WHICH HAVE A FLASHPOINT OF LESS THAN 140 DEGREES FAHRENHEIT AS DETERMINED BY A PENSKEY-MARTENS CLOSED CUP FLASH POINT TESTER. ANOTHER METHOD OF DETERMINING THE FLASH POINT OF A WASTE IS TO REVIEW THE MATERIAL SAFETY DATA SHEET, WHICH CAN BE OBTAINED FROM THE MANUFACTURER OR DISTRIBUTOR OF THE MATERIAL. LACQUER THINNER IS AN EXAMPLE OF A COMMONLY USED SOLVENT WHICH WOULD BE CONSIDERED AS IGNITABLE HAZARDOUS WASTE.

Violation Status: No violations found

53

**SEWER PUMP STATION  
 821 STATE STREET  
 CALUMET CITY, IL 60409**

**IL UST U001133530  
 N/A**

UST:

Facility ID: 2020571  
 Facility Status: CLOSED  
**Facility Type: CITY / TOWN**  
 Owner Id: U0002315  
 Owner Name: Village of Calumet City  
 Owner Address: 204 Pulaski Avenue  
 Owner City,St,Zip: Calumet City, IL 60409

Tank Number: 1  
**Tank Status: Removed**

MAP FINDINGS  
FOCUS MAP 8

Map ID	Site	Database(s)	EPA ID Number
--------	------	-------------	---------------

**SEWER PUMP STATION (Continued)**

**U001133530**

Tank Capacity: 3000  
 Tank Substance: Diesel Fuel  
 Last Used Date: Not reported  
 OSFM First Notify Date: 5/8/1986  
 Red Tag Issue Date: Not reported  
 Install Date: Not reported  
**Green Tag Decal: Not reported**  
**Green Tag Issue Date: Not reported**  
**Green Tag Expire Date: Not reported**  
**Self Service Permit Inspection Date: Not reported**  
**Self Service Permit Expire Date: Not reported**  
 Fee Due: \$0.00

54

**DOMBROWSKI & HOLMES I  
 4805 SHEFFIELD AVENUE  
 HAMMOND, IN 46320**

**CERC-NFRAP**

**1003870582  
 IND096786884**

CERC-NFRAP:

Site ID: 0501566  
 Federal Facility: Not a Federal Facility  
 NPL Status: Not on the NPL  
 Non NPL Status: NFRAP-Site does not qualify for the NPL based on existing information

CERCLIS-NFRAP Site Alias Name(s):

Alias Name: DOMBROWSKI & HOLMES  
 Alias Address: Not reported  
 IN

CERCLIS-NFRAP Assessment History:

Action: DISCOVERY  
 Date Started: / /  
 Date Completed: 07/01/80  
 Priority Level: Not reported

Action: ARCHIVE SITE  
 Date Started: / /  
 Date Completed: 09/27/95  
 Priority Level: Not reported

Action: PRELIMINARY ASSESSMENT  
 Date Started: / /  
 Date Completed: 07/29/80  
 Priority Level: Higher priority for further assessment

Action: SITE INSPECTION  
 Date Started: / /  
 Date Completed: 07/30/80  
 Priority Level: NFRAP-Site does not qualify for the NPL based on existing information

MAP FINDINGS  
FOCUS MAP 8

Map ID	Site	Database(s)	EPA ID Number
55	<b>711 STATE ST</b> <b>CALUMET CITY, IL 60409</b>  EDR Historical Auto Stations: Name: SHAMROCK AUTO Year: 2007 Address: 711 STATE ST  Name: SHAMROCK AUTO Year: 2008 Address: 711 STATE ST  Name: SHAMROCK AUTO SALES & SVC Year: 2010 Address: 711 STATE ST	EDR US Hist Auto Stat	1015611429 N/A
55	<b>HUMISTON-KEILING</b> <b>700 STATE ST.</b> <b>CALUMET CITY, IL 60409</b>  LUST: Incident Num: 903818 IL EPA Id: 0310395052 Product: Deisel IEMA Date: 12/28/1990 Project Manager: Irwin Project Manager Phone: Not reported Email: Not reported PRP Name: Humiston-Keiling PRP Contact: Gene Steurno PRP Address: 700 State Street PRP City,St,Zip: Calumet City, IL 60409 PRP Phone: Not reported Site Classification: Not reported Section 57.5(g) Letter: 731 Date Section 57.5(g) Letter: Not reported Non LUST Determination Letter: Not reported 20 Report Received: 02/29/1992 45 Report Received: 08/24/1994 <b>NFA/NFR Letter: 08/31/1994</b> NFR Date Recorded: Not reported	IL LUST	S104526330 N/A
55	<b>HUMISTON KEELING</b> <b>700 STATE ST</b> <b>CALUMET CITY, IL 60409</b>  UST: Facility ID: 2026378 Facility Status: CLOSED <b>Facility Type: NONE</b> Owner Id: U0007125 Owner Name: Humiston Keeling Owner Address: 700 State St Owner City,St,Zip: Calumet City, IL 60409  Tank Number: 1 <b>Tank Status: Removed</b>	IL UST	U001133541 N/A

MAP FINDINGS  
FOCUS MAP 8

Map ID	Site	Database(s)	EPA ID Number
--------	------	-------------	---------------

**HUMISTON KEELING (Continued)**

**U001133541**

Tank Capacity: 12000  
 Tank Substance: Gasoline  
 Last Used Date: Not reported  
 OSFM First Notify Date: 11/5/1990  
 Red Tag Issue Date: Not reported  
 Install Date: Not reported  
**Green Tag Decal: Not reported**  
**Green Tag Issue Date: Not reported**  
**Green Tag Expire Date: Not reported**  
**Self Service Permit Inspection Date: Not reported**  
**Self Service Permit Expire Date: Not reported**  
 Fee Due: Not reported

Tank Number: 2  
**Tank Status: Removed**  
 Tank Capacity: 8000  
 Tank Substance: Diesel Fuel  
 Last Used Date: Not reported  
 OSFM First Notify Date: 11/5/1990  
 Red Tag Issue Date: Not reported  
 Install Date: Not reported  
**Green Tag Decal: Not reported**  
**Green Tag Issue Date: Not reported**  
**Green Tag Expire Date: Not reported**  
**Self Service Permit Inspection Date: Not reported**  
**Self Service Permit Expire Date: Not reported**  
 Fee Due: Not reported

55  
**ENTITY BEAUTY INC**  
**700 STATE ST-B**  
**CALUMET CITY, IL 60409**

**RCRA NonGen / NLR** **1010317537**  
**ILR000146704**

RCRA NonGen / NLR:

Date form received by agency: 03/01/2008  
 Facility name: ENTITY BEAUTY INC  
 Facility address: 700 STATE ST-B  
 CALUMET CITY, IL 60409  
 EPA ID: ILR000146704  
 Mailing address: 700 STATE ST  
 CALUMET CITY, IL 60409  
 Contact: ENV COORDINATOR  
 Contact address: Not reported  
 Not reported  
 Contact country: Not reported  
 Contact telephone: (888) 856-5286  
 Contact email: Not reported  
 EPA Region: 05  
 Land type: Private  
 Classification: Non-Generator  
 Description: Handler: Non-Generators do not presently generate hazardous waste

Owner/Operator Summary:

Owner/operator name: GATEWAY WHSE  
 Owner/operator address: Not reported  
 Not reported  
 Owner/operator country: Not reported

MAP FINDINGS  
FOCUS MAP 8

Map ID Site Database(s) EPA ID Number

---

**ENTITY BEAUTY INC (Continued)**

**1010317537**

Owner/operator telephone: Not reported  
Legal status: Private  
Owner/Operator Type: Operator  
Owner/Op start date: 03/04/1966  
Owner/Op end date: Not reported

Owner/operator name: ENTITY BEAUTY INC  
Owner/operator address: 4700 MILLENIA BLVD 150  
ORLANDO, FL 32839

Owner/operator country: US  
Owner/operator telephone: Not reported  
Legal status: Private  
Owner/Operator Type: Owner  
Owner/Op start date: 01/01/1900  
Owner/Op end date: Not reported

Owner/operator name: GATEWAY WHSE  
Owner/operator address: Not reported  
Not reported  
Owner/operator country: Not reported  
Owner/operator telephone: Not reported  
Legal status: Private  
Owner/Operator Type: Owner  
Owner/Op start date: 03/04/1966  
Owner/Op end date: Not reported

Owner/operator name: ENTITY BEAUTY INC  
Owner/operator address: 700 STATE ST  
CALUMET CITY, IL 60409

Owner/operator country: US  
Owner/operator telephone: Not reported  
Legal status: Private  
Owner/Operator Type: Operator  
Owner/Op start date: 01/01/1900  
Owner/Op end date: Not reported

Handler Activities Summary:

U.S. importer of hazardous waste: No  
Mixed waste (haz. and radioactive): No  
Recycler of hazardous waste: No  
Transporter of hazardous waste: No  
Treater, storer or disposer of HW: No  
Underground injection activity: No  
On-site burner exemption: No  
Furnace exemption: No  
Used oil fuel burner: No  
Used oil processor: No  
User oil refiner: No  
Used oil fuel marketer to burner: No  
Used oil Specification marketer: No  
Used oil transfer facility: No  
Used oil transporter: No

Historical Generators:

Date form received by agency: 05/14/2007  
Site name: ENTITY BEAUTY INC

MAP FINDINGS  
FOCUS MAP 8

Map ID	Site	Database(s)	EPA ID Number
--------	------	-------------	---------------

**ENTITY BEAUTY INC (Continued)**

**1010317537**

Classification: Large Quantity Generator

Hazardous Waste Summary:  
 Waste code: D001  
 Waste name: IGNITABLE HAZARDOUS WASTES ARE THOSE WASTES WHICH HAVE A FLASHPOINT OF LESS THAN 140 DEGREES FAHRENHEIT AS DETERMINED BY A PENSKEY-MARTENS CLOSED CUP FLASH POINT TESTER. ANOTHER METHOD OF DETERMINING THE FLASH POINT OF A WASTE IS TO REVIEW THE MATERIAL SAFETY DATA SHEET, WHICH CAN BE OBTAINED FROM THE MANUFACTURER OR DISTRIBUTOR OF THE MATERIAL. LACQUER THINNER IS AN EXAMPLE OF A COMMONLY USED SOLVENT WHICH WOULD BE CONSIDERED AS IGNITABLE HAZARDOUS WASTE.

Violation Status: No violations found

Evaluation Action Summary:  
 Evaluation date: 10/15/2008  
 Evaluation: COMPLIANCE EVALUATION INSPECTION ON-SITE  
 Area of violation: Not reported  
 Date achieved compliance: Not reported  
 Evaluation lead agency: State

56

**ASF - KEYSTONE INC  
4831 HOHMAN AVE  
HAMMOND, IN 46327**

**IN LUST U000191952  
IN UST N/A**

LUST:  
 Facility ID: 11123  
 Incident Number: 199802521  
 Affected Area: Soil  
 Description: NFA-Unconditional Closure  
 Priority: Low

Facility ID: 11123  
 Incident Number: 199505524  
 Affected Area: Soil  
 Description: Discontinued (active)  
 Priority: Low

UST:  
 Facility ID: 1269  
 Owner Id: 10601  
 Company Name: American Steel Foundries  
 Mailing Address: 3761 Canal St  
 Mailing Address 2: Not reported  
 Mailing City,St,Zip: East Chicago, IN 46312

Tank Number: 1  
**Tank Status: Permanently Out of Service**  
 Install Date: Not reported  
 Tank Capacity: 1000  
 Substance Desc: Other

Tank Number: 2  
**Tank Status: Permanently Out of Service**  
 Install Date: 01/01/1977  
 Tank Capacity: 50000

MAP FINDINGS  
FOCUS MAP 8

Map ID	Site	Database(s)	EPA ID Number
--------	------	-------------	---------------

**ASF - KEYSTONE INC (Continued)**

**U000191952**

Substance Desc:	Other
Tank Number:	5
<b>Tank Status:</b>	<b>Permanently Out of Service</b>
Install Date:	11/01/1977
Tank Capacity:	4000
Substance Desc:	Diesel
Tank Number:	6
<b>Tank Status:</b>	<b>Permanently Out of Service</b>
Install Date:	11/01/1977
Tank Capacity:	4000
Substance Desc:	Diesel
Tank Number:	7
<b>Tank Status:</b>	<b>Permanently Out of Service</b>
Install Date:	Not reported
Tank Capacity:	1000
Substance Desc:	Gasoline
Tank Number:	8
<b>Tank Status:</b>	<b>Permanently Out of Service</b>
Install Date:	Not reported
Tank Capacity:	4500
Substance Desc:	Hazardous Petro
Tank Number:	9
<b>Tank Status:</b>	<b>Permanently Out of Service</b>
Install Date:	Not reported
Tank Capacity:	4500
Substance Desc:	Hazardous Petro

57

**HASSE CONSTRUCTION CO INC**  
**10 LINCOLN AVE**  
**CALUMET CITY, IL 60409**

**IL LUST U000856101**  
**IL UST N/A**

LUST:

Incident Num:	920020
IL EPA Id:	0310390010
Product:	Gasoline
IEMA Date:	01/02/1992
Project Manager:	Irwin
Project Manager Phone:	Not reported
Email:	Not reported
PRP Name:	Hasse Construction
PRP Contact:	John Hasse
PRP Address:	P.O. Box 300
PRP City,St,Zip:	Calumet City, IL 60409
PRP Phone:	Not reported
Site Classification:	Not reported
Section 57.5(g) Letter:	731
Date Section 57.5(g) Letter:	Not reported
Non LUST Determination Letter:	Not reported

MAP FINDINGS  
FOCUS MAP 8

Map ID Site Database(s) EPA ID Number

---

**HASSE CONSTRUCTION CO INC (Continued)**

**U000856101**

20 Report Received: 03/31/1992  
45 Report Received: 03/31/1992  
**NFA/NFR Letter: 04/20/1992**  
NFR Date Recorded: Not reported

UST:

Facility ID: 2027919  
Facility Status: CLOSED  
**Facility Type: NONE**  
Owner Id: U0017765  
Owner Name: Hasse Construction Co Inc  
Owner Address: 10 Lincoln Ave  
Owner City,St,Zip: Calumet City, IL 60409

Tank Number: 1  
**Tank Status: Removed**  
Tank Capacity: 10000  
Tank Substance: Diesel Fuel  
Last Used Date: 2/1/1991  
OSFM First Notify Date: 9/12/1991  
Red Tag Issue Date: Not reported  
Install Date: Not reported  
**Green Tag Decal: Not reported**  
**Green Tag Issue Date: Not reported**  
**Green Tag Expire Date: Not reported**  
**Self Service Permit Inspection Date: Not reported**  
**Self Service Permit Expire Date: Not reported**  
Fee Due: \$0.00

Tank Number: 2  
**Tank Status: Removed**  
Tank Capacity: 3000  
Tank Substance: Gasoline  
Last Used Date: 3/1/1991  
OSFM First Notify Date: 9/12/1991  
Red Tag Issue Date: Not reported  
Install Date: Not reported  
**Green Tag Decal: Not reported**  
**Green Tag Issue Date: Not reported**  
**Green Tag Expire Date: Not reported**  
**Self Service Permit Inspection Date: Not reported**  
**Self Service Permit Expire Date: Not reported**  
Fee Due: \$0.00

Tank Number: 3  
**Tank Status: Removed**  
Tank Capacity: 3000  
Tank Substance: Gasoline  
Last Used Date: Not reported  
OSFM First Notify Date: 9/12/1991  
Red Tag Issue Date: Not reported  
Install Date: Not reported  
**Green Tag Decal: Not reported**  
**Green Tag Issue Date: Not reported**  
**Green Tag Expire Date: Not reported**



MAP FINDINGS  
FOCUS MAP 8

Map ID	Site	Database(s)	EPA ID Number
--------	------	-------------	---------------

**HASSE CONSTRUCTION CO INC (Continued)**

**U000856101**

**Self Service Permit Inspection Date:** Not reported  
**Self Service Permit Expire Date:** Not reported  
 Fee Due: \$0.00

**58**

**FERRO-ENGINEERING  
602 STATE ST  
CALUMET CITY, IL 60409**

**IL UST U001133536  
N/A**

UST:

Facility ID: 2008908  
 Facility Status: CLOSED  
**Facility Type: NONE**  
 Owner Id: U0005118  
 Owner Name: Ferro Engineering  
 Owner Address: 1100 Superior Ave  
 Owner City,St,Zip: Cleveland, OH 44101

Tank Number: 1  
**Tank Status: Removed**  
 Tank Capacity: 5000  
 Tank Substance: Not reported  
 Last Used Date: 5/1/1982  
 OSFM First Notify Date: 4/11/1988  
 Red Tag Issue Date: Not reported  
 Install Date: Not reported  
**Green Tag Decal: Not reported**  
**Green Tag Issue Date: Not reported**  
**Green Tag Expire Date: Not reported**  
**Self Service Permit Inspection Date: Not reported**  
**Self Service Permit Expire Date: Not reported**  
 Fee Due: \$0.00

Tank Number: 2  
**Tank Status: Removed**  
 Tank Capacity: 5000  
 Tank Substance: Not reported  
 Last Used Date: 5/1/1982  
 OSFM First Notify Date: 4/11/1988  
 Red Tag Issue Date: Not reported  
 Install Date: Not reported  
**Green Tag Decal: Not reported**  
**Green Tag Issue Date: Not reported**  
**Green Tag Expire Date: Not reported**  
**Self Service Permit Inspection Date: Not reported**  
**Self Service Permit Expire Date: Not reported**  
 Fee Due: \$0.00

Tank Number: 3  
**Tank Status: Removed**  
 Tank Capacity: 500  
 Tank Substance: Gasoline  
 Last Used Date: 5/1/1982  
 OSFM First Notify Date: 4/11/1988  
 Red Tag Issue Date: Not reported  
 Install Date: Not reported  
**Green Tag Decal: Not reported**

MAP FINDINGS  
FOCUS MAP 8

Map ID	Site	Database(s)	EPA ID Number
--------	------	-------------	---------------

**FERRO-ENGINEERING (Continued)**

**U001133536**

Green Tag Issue Date: Not reported  
 Green Tag Expire Date: Not reported  
 Self Service Permit Inspection Date: Not reported  
 Self Service Permit Expire Date: Not reported  
 Fee Due: \$0.00

59

**ANTONIETTI CONSTRUCTION PIT  
 146TH & BURNHAM AVE  
 CALUMET CITY, IL 60409**

**FINDS 1008144866  
 IL SWF/LF N/A**

**FINDS:**

Registry ID: 110018416775

**Environmental Interest/Information System**

ACES (Illinois - Agency Compliance And Enforcement System) is the Illinois EPA Project to facilitate the permitting operations

**IL WMRC\_LF:**

Region: WMRC  
 General: Not reported  
 IEPA ID Number: 310390005  
 Municipal Waste: Not reported  
 Provisional IEPA ID: Not reported  
 Septic: Not reported  
 NIPC Map Number: 118  
 Animal: Not reported  
 Owner Name: FIRST NATIONAL BANK  
 Pathological: Not reported  
 Operator: C B ANTONIETTI CONSTRUCTION  
 Industrial: Not reported  
 PO Box: Not reported  
 Foundry Sand: Not reported  
 Incinerator Ash: Not reported  
 Slag: Not reported  
 Hazardous: Not reported  
 Hazardous Liquid: Not reported  
 Radiation: Not reported  
 Demolition: X  
 Lat/Long: 413730/873230  
 Landscaping: Not reported  
 Oil Field: Not reported  
 Primemer ID: 3  
 Special: Not reported  
 Township: 36N  
 Other: Not reported  
 Range: 15E  
 Unknown: Not reported  
 Section: 06  
 Quarter Section1: SE  
 Quarter Section2: SE  
 Quarter Section3: Not reported  
 Quarter Section4: Not reported  
 IEPA: X  
 ISGS: Not reported  
 PollutionControlBoard: Not reported

MAP FINDINGS  
FOCUS MAP 8

Map ID Site Database(s) EPA ID Number

**ANTONIETTI CONSTRUCTION PIT (Continued)**

**1008144866**

IDM&M: Not reported  
 DPH: Not reported  
 Operational Status: CLOSED NO FINAL COVER  
 Local Agency: Not reported  
 Permit Status: UNPERMITTED UNAUTHORIZED  
 Agency: NIPC  
 IEPA Permit Date: Not reported  
 Source Other: Not reported  
 Close Date: Not reported  
 Reaction: Not reported  
 RCRA Facility: Not reported  
 Date Discover: Not reported  
 GW Monitoring: NO  
 Date Cleaned: Not reported  
 FD Site: Not reported  
 Offsite Waste: Y  
 Landfill Size: Not reported  
 Random Dump: Not reported  
 Size Fill: 25  
 Open Dump: Not reported  
 Leachate Collected: N  
 Abandonment: Not reported  
 Other: Not reported  
 Recompacted Clay: Not reported  
 In-situ Clay: Not reported  
 Secured Containers: Not reported  
 Combination: Not reported  
 Landfill: X  
 None: Not reported  
 Incineration: Not reported  
 Other: X  
 Surface Impoundment: Not reported  
 Land Application: Not reported

60

**E&T AUTO BODY  
 548 STATE ST  
 CALUMET CITY, IL 60409**

**RCRA-CESQG 1007448582  
 ILR000129338**

RCRA-CESQG:  
 Date form received by agency: 07/14/2004  
 Facility name: E&T AUTO BODY  
 Facility address: 548 STATE ST  
 CALUMET CITY, IL 60409  
 EPA ID: ILR000129338  
 Contact: LAURA JONES  
 Contact address: Not reported  
 Not reported  
 Contact country: Not reported  
 Contact telephone: (708) 756-3443  
 Contact email: Not reported  
 EPA Region: 05  
 Classification: Conditionally Exempt Small Quantity Generator  
 Description: Handler: generates 100 kg or less of hazardous waste per calendar month, and accumulates 1000 kg or less of hazardous waste at any time; or generates 1 kg or less of acutely hazardous waste per calendar month, and accumulates at any time: 1 kg or less of acutely hazardous waste; or 100 kg or less of any residue or contaminated soil, waste or other debris resulting from the cleanup of a spill, into or on any

MAP FINDINGS  
FOCUS MAP 8

Map ID Site Database(s) EPA ID Number

**E&T AUTO BODY (Continued)**

**1007448582**

land or water, of acutely hazardous waste; or generates 100 kg or less of any residue or contaminated soil, waste or other debris resulting from the cleanup of a spill, into or on any land or water, of acutely hazardous waste during any calendar month, and accumulates at any time: 1 kg or less of acutely hazardous waste; or 100 kg or less of any residue or contaminated soil, waste or other debris resulting from the cleanup of a spill, into or on any land or water, of acutely hazardous waste

Owner/Operator Summary:

Owner/operator name: VITO MISTRETTA  
Owner/operator address: 543 S UNION  
CHICAGO, IL 60613  
Owner/operator country: US  
Owner/operator telephone: (708) 756-3443  
Legal status: Private  
Owner/Operator Type: Owner  
Owner/Op start date: 07/14/2004  
Owner/Op end date: Not reported

Owner/operator name: E&T AUTO BODY  
Owner/operator address: 548 STATE ST  
CALUMET CITY, IL 60409  
Owner/operator country: US  
Owner/operator telephone: (708) 756-3443  
Legal status: Private  
Owner/Operator Type: Operator  
Owner/Op start date: 07/14/2004  
Owner/Op end date: Not reported

Handler Activities Summary:

U.S. importer of hazardous waste: No  
Mixed waste (haz. and radioactive): No  
Recycler of hazardous waste: No  
Transporter of hazardous waste: No  
Treater, storer or disposer of HW: No  
Underground injection activity: No  
On-site burner exemption: No  
Furnace exemption: No  
Used oil fuel burner: No  
Used oil processor: No  
Used oil refiner: No  
Used oil fuel marketer to burner: No  
Used oil Specification marketer: No  
Used oil transfer facility: No  
Used oil transporter: No

Hazardous Waste Summary:

Waste code: D001  
Waste name: IGNITABLE HAZARDOUS WASTES ARE THOSE WASTES WHICH HAVE A FLASHPOINT OF LESS THAN 140 DEGREES FAHRENHEIT AS DETERMINED BY A PENSKEY-MARTENS CLOSED CUP FLASH POINT TESTER. ANOTHER METHOD OF DETERMINING THE FLASH POINT OF A WASTE IS TO REVIEW THE MATERIAL SAFETY DATA SHEET, WHICH CAN BE OBTAINED FROM THE MANUFACTURER OR DISTRIBUTOR OF THE MATERIAL. LACQUER THINNER IS AN EXAMPLE OF A COMMONLY USED SOLVENT WHICH WOULD BE CONSIDERED AS IGNITABLE HAZARDOUS WASTE.

MAP FINDINGS  
FOCUS MAP 8

Map ID Site Database(s) EPA ID Number

**E&T AUTO BODY (Continued)**

**1007448582**

Waste code: D035  
Waste name: METHYL ETHYL KETONE

Waste code: F003  
Waste name: THE FOLLOWING SPENT NON-HALOGENATED SOLVENTS: XYLENE, ACETONE, ETHYL ACETATE, ETHYL BENZENE, ETHYL ETHER, METHYL ISOBUTYL KETONE, N-BUTYL ALCOHOL, CYCLOHEXANONE, AND METHANOL; ALL SPENT SOLVENT MIXTURES/BLENDS CONTAINING, BEFORE USE, ONLY THE ABOVE SPENT NON-HALOGENATED SOLVENTS; AND ALL SPENT SOLVENT MIXTURES/BLENDS CONTAINING, BEFORE USE, ONE OR MORE OF THE ABOVE NON-HALOGENATED SOLVENTS, AND, A TOTAL OF TEN PERCENT OR MORE (BY VOLUME) OF ONE OR MORE OF THOSE SOLVENTS LISTED IN F001, F002, F004, AND F005, AND STILL BOTTOMS FROM THE RECOVERY OF THESE SPENT SOLVENTS AND SPENT SOLVENT MIXTURES.

Waste code: F005  
Waste name: THE FOLLOWING SPENT NON-HALOGENATED SOLVENTS: TOLUENE, METHYL ETHYL KETONE, CARBON DISULFIDE, ISOBUTANOL, PYRIDINE, BENZENE, 2-ETHOXYETHANOL, AND 2-NITROPROPANE; ALL SPENT SOLVENT MIXTURES/BLENDS CONTAINING, BEFORE USE, A TOTAL OF TEN PERCENT OR MORE (BY VOLUME) OF ONE OR MORE OF THE ABOVE NON-HALOGENATED SOLVENTS OR THOSE SOLVENTS LISTED IN F001, F002, OR F004; AND STILL BOTTOMS FROM THE RECOVERY OF THESE SPENT SOLVENTS AND SPENT SOLVENT MIXTURES.

Violation Status: No violations found

60

EDR US Hist Auto Stat 1015548907  
N/A

**548 STATE ST  
CALUMET CITY, IL 60409**

EDR Historical Auto Stations:

Name: E & T AUTO REBUILDERS  
Year: 1999  
Address: 548 STATE ST

Name: E & T AUTO REBUILDERS  
Year: 2000  
Address: 548 STATE ST

Name: E & T AUTO REBUILDERS INC  
Year: 2001  
Address: 548 STATE ST

Name: E & T AUTO REBUILDERS INC  
Year: 2002  
Address: 548 STATE ST

Name: E & T AUTO REBUILDERS INC  
Year: 2003  
Address: 548 STATE ST

Name: E & T AUTOBODY INC  
Year: 2005  
Address: 548 STATE ST

Name: E & T AUTOBODY INC  
Year: 2006  
Address: 548 STATE ST

MAP FINDINGS  
FOCUS MAP 8

Map ID	Site	Database(s)	EPA ID Number
--------	------	-------------	---------------

(Continued)

1015548907

Name: E & T AUTOBODY INC  
Year: 2010  
Address: 548 STATE ST

Name: E & T AUTOBODY INC  
Year: 2011  
Address: 548 STATE ST

Name: E & T AUTOBODY INC  
Year: 2012  
Address: 548 STATE ST

60

547 STATE ST  
CALUMET CITY, IL 60409

EDR US Hist Auto Stat 1015548691  
N/A

EDR Historical Auto Stations:

Name: BURTS TOWING & AUTO REPAIR  
Year: 1999  
Address: 547 STATE ST

Name: BURTS TOWING & AUTO REPAIR  
Year: 2000  
Address: 547 STATE ST

Name: BURTS TOWING & AUTO REPAIR  
Year: 2001  
Address: 547 STATE ST

Name: BURTS TOWING & AUTO REPAIR  
Year: 2010  
Address: 547 STATE ST

Name: BURTS TOWING & AUTO REPAIR  
Year: 2011  
Address: 547 STATE ST

Name: BURTS TOWING & AUTO REPAIR  
Year: 2012  
Address: 547 STATE ST

60

CALUMET AUTO TECH  
547 STATE ST  
CALUMET CITY, IL 60409

RCRA-SQG 1000614227  
ILD984845388

RCRA-SQG:

Date form received by agency: 11/20/1991  
Facility name: CALUMET AUTO TECH  
Facility address: 547 STATE ST  
CALUMET CITY, IL 60409  
EPA ID: ILD984845388  
Contact: ANN MAJSTORIC  
Contact address: 547 STATE ST  
CALUMET CITY, IL 60409  
Contact country: US  
Contact telephone: (708) 862-8816

MAP FINDINGS  
FOCUS MAP 8

Map ID Site Database(s) EPA ID Number

**CALUMET AUTO TECH (Continued)**

**1000614227**

Contact email: Not reported  
 EPA Region: 05  
 Classification: Small Small Quantity Generator  
 Description: Handler: generates more than 100 and less than 1000 kg of hazardous waste during any calendar month and accumulates less than 6000 kg of hazardous waste at any time; or generates 100 kg or less of hazardous waste during any calendar month, and accumulates more than 1000 kg of hazardous waste at any time

Owner/Operator Summary:

Owner/operator name: MAJSTORIC BRANKO  
 Owner/operator address: 547 STATE ST  
 CALUMET CITY, IL 60409  
 Owner/operator country: Not reported  
 Owner/operator telephone: (708) 862-8816  
 Legal status: Private  
 Owner/Operator Type: Owner  
 Owner/Op start date: Not reported  
 Owner/Op end date: Not reported

Handler Activities Summary:

U.S. importer of hazardous waste: No  
 Mixed waste (haz. and radioactive): No  
 Recycler of hazardous waste: No  
 Transporter of hazardous waste: No  
 Treater, storer or disposer of HW: No  
 Underground injection activity: No  
 On-site burner exemption: No  
 Furnace exemption: No  
 Used oil fuel burner: No  
 Used oil processor: No  
 User oil refiner: No  
 Used oil fuel marketer to burner: No  
 Used oil Specification marketer: No  
 Used oil transfer facility: No  
 Used oil transporter: No

Hazardous Waste Summary:

Waste code: D001  
 Waste name: IGNITABLE HAZARDOUS WASTES ARE THOSE WASTES WHICH HAVE A FLASHPOINT OF LESS THAN 140 DEGREES FAHRENHEIT AS DETERMINED BY A PENSKEY-MARTENS CLOSED CUP FLASH POINT TESTER. ANOTHER METHOD OF DETERMINING THE FLASH POINT OF A WASTE IS TO REVIEW THE MATERIAL SAFETY DATA SHEET, WHICH CAN BE OBTAINED FROM THE MANUFACTURER OR DISTRIBUTOR OF THE MATERIAL. LACQUER THINNER IS AN EXAMPLE OF A COMMONLY USED SOLVENT WHICH WOULD BE CONSIDERED AS IGNITABLE HAZARDOUS WASTE.

Waste code: D008  
 Waste name: LEAD

Waste code: D018  
 Waste name: BENZENE

Waste code: D039  
 Waste name: TETRACHLOROETHYLENE

MAP FINDINGS  
FOCUS MAP 8

Map ID	Site	Database(s)	EPA ID Number
	<b>CALUMET AUTO TECH (Continued)</b>		<b>1000614227</b>
	Violation Status: No violations found		
<b>61</b>	<b>MARBLE STREET DUMP HARDING AVENUE &amp; COMMERCIAL AVE. CALUMET CITY, IL 60409</b>	<b>US BROWNFIELDS</b>	<b>1012235277 N/A</b>
	US BROWNFIELDS:		
	Recipient name: Calumet City, City of		
	Grant type: Assessment		
	Property name: MARBLE STREET DUMP		
	Property #: Not reported		
	Parcel size: Not reported		
	Property Description: Not reported		
	Latitude: 41.62433		
	Longitude: -87.548639		
	HCM label: Not reported		
	Map scale: Not reported		
	Point of reference: Not reported		
	Datum: Not reported		
	ACRES property ID: 11870		
	Start date: Not reported		
	Completed date: Not reported		
	Acres cleaned up: Not reported		
	Cleanup funding: Not reported		
	Cleanup funding source: Not reported		
	Assessment funding: Not reported		
	Assessment funding source: Not reported		
	Redevelopment funding: Not reported		
	Redev. funding source: Not reported		
	Redev. funding entity name: Not reported		
	Redevelopment start date: Not reported		
	Assessment funding entity: Not reported		
	Cleanup funding entity: Not reported		
	Grant type: N/A		
	Accomplishment type: Phase I Environmental Assessment		
	Accomplishment count: 0		
	Cooperative agreement #: 98527801		
	Ownership entity: Not reported		
	Current owner: Not reported		
	Did owner change: Not reported		
	Cleanup required: Yes		
	Video available: Not reported		
	Photo available: Not reported		
	Institutional controls required: Not reported		
	IC Category proprietary controls: Not reported		
	IC cat. info. devices: Not reported		
	IC cat. gov. controls: Not reported		
	IC cat. enforcement permit tools: Not reported		
	IC in place date: Not reported		
	IC in place: Unknown		
	State/tribal program date: Not reported		
	State/tribal program ID: Not reported		
	State/tribal NFA date: Not reported		
	Air contaminated: Not reported		
	Air cleaned: Not reported		
	Asbestos found: Not reported		
	Asbestos cleaned: Not reported		
	Controlled substance found: Not reported		
	Controlled substance cleaned: Not reported		



MAP FINDINGS  
FOCUS MAP 8

Map ID      Site      Database(s)      EPA ID Number

---

**MARBLE STREET DUMP (Continued)**

**1012235277**

Drinking water affected:	Not reported
Drinking water cleaned:	Not reported
Groundwater affected:	Not reported
Groundwater cleaned:	Not reported
Lead contaminant found:	Not reported
Lead cleaned up:	Not reported
No media affected:	Not reported
Unknown media affected:	Not reported
Other cleaned up:	Not reported
Other metals found:	Not reported
Other metals cleaned:	Not reported
Other contaminants found:	Not reported
Other contams found description:	Not reported
PAHs found:	Not reported
PAHs cleaned up:	Not reported
PCBs found:	Not reported
PCBs cleaned up:	Not reported
Petro products found:	Not reported
Petro products cleaned:	Not reported
Sediments found:	Not reported
Sediments cleaned:	Not reported
Soil affected:	Not reported
Soil cleaned up:	Not reported
Surface water cleaned:	Not reported
VOCs found:	Not reported
VOCs cleaned:	Not reported
Cleanup other description:	Not reported
Num. of cleanup and re-dev. jobs:	Not reported
Past use greenspace acreage:	Not reported
Past use residential acreage:	Not reported
Past use commercial acreage:	Not reported
Past use industrial acreage:	Not reported
Future use greenspace acreage:	Not reported
Future use residential acreage:	Not reported
Future use commercial acreage:	Not reported
Future use industrial acreage:	Not reported
Greenspace acreage and type:	Not reported
Superfund Fed. landowner flag:	Not reported
Arsenic cleaned up:	Not reported
Cadmium cleaned up:	Not reported
Chromium cleaned up:	Not reported
Copper cleaned up:	Not reported
Iron cleaned up:	Not reported
mercury cleaned up:	Not reported
nickel cleaned up:	Not reported
No clean up:	Not reported
Pesticides cleaned up:	Not reported
Selenium cleaned up:	Not reported
SVOCs cleaned up:	Not reported
Unknown clean up:	Not reported
Arsenic contaminant found:	Not reported
Cadmium contaminant found:	Not reported
Chromium contaminant found:	Not reported
Copper contaminant found:	Not reported
Iron contaminant found:	Not reported
Mercury contaminant found:	Not reported
Nickel contaminant found:	Not reported

MAP FINDINGS  
FOCUS MAP 8

Map ID	Site	Database(s)	EPA ID Number
--------	------	-------------	---------------

**MARBLE STREET DUMP (Continued)**

**1012235277**

No contaminant found:	Not reported
Pesticides contaminant found:	Not reported
Selenium contaminant found:	Not reported
SVOCs contaminant found:	Not reported
Unknown contaminant found:	Not reported
Future Use: Multistory	Not reported
Media affected Bluiding Material:	Not reported
Media affected indoor air:	Not reported
Building material media cleaned up:	Not reported
Indoor air media cleaned up:	Not reported
Unknown media cleaned up:	Not reported
Past Use: Multistory	Not reported

62

**DYNAGEL INC  
10 WENTWORTH AVE  
CALUMET CITY, IL 60409**

**RCRA-CESQG 1004698539  
ICIS ILR000107904  
FINDS  
IL AIRS**

RCRA-CESQG:

Date form received by agency: 09/05/2001  
 Facility name: DYNAGEL INC  
 Facility address: 10 WENTWORTH AVE  
 CALUMET CITY, IL 60409  
 EPA ID: ILR000107904  
 Contact: JAMES BOGUSLAWSKI  
 Contact address: 10 WENTWORTH AVE  
 CALUMET CITY, IL 60409  
 Contact country: US  
 Contact telephone: (708) 891-8400  
 Contact email: Not reported  
 EPA Region: 05  
 Classification: Conditionally Exempt Small Quantity Generator  
 Description: Handler: generates 100 kg or less of hazardous waste per calendar month, and accumulates 1000 kg or less of hazardous waste at any time; or generates 1 kg or less of acutely hazardous waste per calendar month, and accumulates at any time: 1 kg or less of acutely hazardous waste; or 100 kg or less of any residue or contaminated soil, waste or other debris resulting from the cleanup of a spill, into or on any land or water, of acutely hazardous waste; or generates 100 kg or less of any residue or contaminated soil, waste or other debris resulting from the cleanup of a spill, into or on any land or water, of acutely hazardous waste during any calendar month, and accumulates at any time: 1 kg or less of acutely hazardous waste; or 100 kg or less of any residue or contaminated soil, waste or other debris resulting from the cleanup of a spill, into or on any land or water, of acutely hazardous waste

Owner/Operator Summary:

Owner/operator name: DYNAGEL INC  
 Owner/operator address: 10 WENTWORTH AVE  
 CALUMET CITY, IL 60409  
 Owner/operator country: Not reported  
 Owner/operator telephone: (708) 891-8400  
 Legal status: Private  
 Owner/Operator Type: Owner  
 Owner/Op start date: 01/01/0001  
 Owner/Op end date: Not reported

MAP FINDINGS  
FOCUS MAP 8

Map ID Site Database(s) EPA ID Number

**DYNAGEL INC (Continued)**

**1004698539**

Handler Activities Summary:

U.S. importer of hazardous waste: No  
Mixed waste (haz. and radioactive): No  
Recycler of hazardous waste: No  
Transporter of hazardous waste: No  
Treater, storer or disposer of HW: No  
Underground injection activity: No  
On-site burner exemption: No  
Furnace exemption: No  
Used oil fuel burner: No  
Used oil processor: No  
User oil refiner: No  
Used oil fuel marketer to burner: No  
Used oil Specification marketer: No  
Used oil transfer facility: No  
Used oil transporter: No

Hazardous Waste Summary:

Waste code: D002  
Waste name: A WASTE WHICH HAS A PH OF LESS THAN 2 OR GREATER THAN 12.5 IS CONSIDERED TO BE A CORROSIVE HAZARDOUS WASTE. SODIUM HYDROXIDE, A CAUSTIC SOLUTION WITH A HIGH PH, IS OFTEN USED BY INDUSTRIES TO CLEAN OR DEGREASE PARTS. HYDROCHLORIC ACID, A SOLUTION WITH A LOW PH, IS USED BY MANY INDUSTRIES TO CLEAN METAL PARTS PRIOR TO PAINTING. WHEN THESE CAUSTIC OR ACID SOLUTIONS BECOME CONTAMINATED AND MUST BE DISPOSED, THE WASTE WOULD BE A CORROSIVE HAZARDOUS WASTE.

Violation Status: No violations found

ICIS:

Enforcement Action ID: 05-1998-0076  
FRS ID: 110007313273  
Program ID: ACES 170000015926  
Action Name: DYNAGEL INCORPORATED  
Full Address: 10 WENTWORTH AVENUE WENTWORTH & PLUMMER CALUMET CITY IL 60409-2744  
State: Illinois  
Facility Name: DYNAGEL INC  
Facility Address: 10 WENTWORTH AVENUE  
CALUMET CITY, IL 60409-2744  
Enforcement Action Type: EPCRA 325 Action For Penalty  
Facility County: COOK  
EPA Region #: 5

Enforcement Action ID: 05-1998-0076  
FRS ID: 110007313273  
Program ID: AIRS/AFS 1703100204  
Action Name: DYNAGEL INCORPORATED  
Full Address: 10 WENTWORTH AVENUE WENTWORTH & PLUMMER CALUMET CITY IL 60409-2744  
State: Illinois  
Facility Name: DYNAGEL INC  
Facility Address: 10 WENTWORTH AVENUE  
CALUMET CITY, IL 60409-2744  
Enforcement Action Type: EPCRA 325 Action For Penalty  
Facility County: COOK  
EPA Region #: 5

Enforcement Action ID: 05-1998-0076

MAP FINDINGS  
FOCUS MAP 8

Map ID	Site	Database(s)	EPA ID Number
	<b>DYNAGEL INC (Continued)</b>		<b>1004698539</b>
	FRS ID: 110007313273 Program ID: EIS 929711 Action Name: DYNAGEL INCORPORATED Full Address: 10 WENTWORTH AVENUE WENTWORTH & PLUMMER CALUMET CITY IL 60409-2744 State: Illinois Facility Name: DYNAGEL INC Facility Address: 10 WENTWORTH AVENUE CALUMET CITY, IL 60409-2744 Enforcement Action Type: EPCRA 325 Action For Penalty Facility County: COOK EPA Region #: 5		
	Enforcement Action ID: 05-1998-0076 FRS ID: 110007313273 Program ID: NEI NEI47798 Action Name: DYNAGEL INCORPORATED Full Address: 10 WENTWORTH AVENUE WENTWORTH & PLUMMER CALUMET CITY IL 60409-2744 State: Illinois Facility Name: Not reported Facility Address: 10 WENTWORTH AVENUE CALUMET CITY, IL 60409-2744 Enforcement Action Type: EPCRA 325 Action For Penalty Facility County: COOK EPA Region #: 5		
	Enforcement Action ID: 05-1998-0076 FRS ID: 110007313273 Program ID: FRS 110007313273 Action Name: DYNAGEL INCORPORATED Full Address: 10 WENTWORTH AVENUE WENTWORTH & PLUMMER CALUMET CITY IL 60409-2744 State: Illinois Facility Name: GELITA USA - CHICAGO (FORMERLY DYNAGEL INC) Facility Address: 10 WENTWORTH AVENUE CALUMET CITY, IL 60409-2744 Enforcement Action Type: EPCRA 325 Action For Penalty Facility County: COOK EPA Region #: 5		
	Enforcement Action ID: 05-1998-0076 FRS ID: 110007313273 Program ID: TRIS 60409DYNGLPLUMM Action Name: DYNAGEL INCORPORATED Full Address: 10 WENTWORTH AVENUE WENTWORTH & PLUMMER CALUMET CITY IL 60409-2744 State: Illinois Facility Name: GELITA USA - CHICAGO (FORMERLY DYNAGEL INC) Facility Address: 10 WENTWORTH AVENUE CALUMET CITY, IL 60409-2744 Enforcement Action Type: EPCRA 325 Action For Penalty Facility County: COOK EPA Region #: 5		
	Enforcement Action ID: 05-1998-0076 FRS ID: 110007313273 Program ID: RCRAINFO ILR000107904 Action Name: DYNAGEL INCORPORATED Full Address: 10 WENTWORTH AVENUE WENTWORTH & PLUMMER CALUMET CITY IL 60409-2744 State: Illinois		

MAP FINDINGS  
FOCUS MAP 8

Map ID	Site	Database(s)	EPA ID Number
	<b>DYNAGEL INC (Continued)</b>		<b>1004698539</b>
	Facility Name: Facility Address:  Enforcement Action Type: Facility County: EPA Region #:	DYNAGEL INC 10 WENTWORTH AVENUE CALUMET CITY, IL 60409-2744 EPCRA 325 Action For Penalty COOK 5	
	Program ID: Facility Name: Address: Tribal Indicator: Fed Facility: NAIC Code: SIC Code:	ACES 170000015926 GELITA USA - CHICAGO (FORMERLY DYNAGEL INC) 10 WENTWORTH AVENUE N No Not reported 2833	
	Program ID: Facility Name: Address: Tribal Indicator: Fed Facility: NAIC Code: SIC Code:	AIRS/AFS 1703100204 GELITA USA - CHICAGO (FORMERLY DYNAGEL INC) 10 WENTWORTH AVENUE N No Not reported 2833	
	Program ID: Facility Name: Address: Tribal Indicator: Fed Facility: NAIC Code: SIC Code:	EIS 929711 GELITA USA - CHICAGO (FORMERLY DYNAGEL INC) 10 WENTWORTH AVENUE N No Not reported 2833	
	Program ID: Facility Name: Address: Tribal Indicator: Fed Facility: NAIC Code: SIC Code:	FRS 110007313273 GELITA USA - CHICAGO (FORMERLY DYNAGEL INC) 10 WENTWORTH AVENUE N No Not reported 2833	
	Program ID: Facility Name: Address: Tribal Indicator: Fed Facility: NAIC Code: SIC Code:	NEI NEI47798 GELITA USA - CHICAGO (FORMERLY DYNAGEL INC) 10 WENTWORTH AVENUE N No Not reported 2833	
	Program ID: Facility Name: Address: Tribal Indicator: Fed Facility: NAIC Code: SIC Code:	RCRAINFO ILR000107904 GELITA USA - CHICAGO (FORMERLY DYNAGEL INC) 10 WENTWORTH AVENUE N No Not reported 2833	
	Program ID:	TRIS 60409DYNGPLPLUMM	

MAP FINDINGS  
FOCUS MAP 8

Map ID      Site      Database(s)      EPA ID Number

---

**DYNAGEL INC (Continued)**

**1004698539**

Facility Name:                    GELITA USA - CHICAGO (FORMERLY DYNAGEL INC)  
Address:                            10 WENTWORTH AVENUE  
Tribal Indicator:                 N  
Fed Facility:                        No  
NAIC Code:                         Not reported  
SIC Code:                          2833

**FINDS:**

Registry ID:                        110007313273

**Environmental Interest/Information System**

AFS (Aerometric Information Retrieval System (AIRS) Facility Subsystem) replaces the former Compliance Data System (CDS), the National Emission Data System (NEDS), and the Storage and Retrieval of Aerometric Data (SAROAD). AIRS is the national repository for information concerning airborne pollution in the United States. AFS is used to track emissions and compliance data from industrial plants. AFS data are utilized by states to prepare State Implementation Plans to comply with regulatory programs and by EPA as an input for the estimation of total national emissions. AFS is undergoing a major redesign to support facility operating permits required under Title V of the Clean Air Act.

ACES (Illinois - Agency Compliance And Enforcement System) is the Illinois EPA Project to facilitate the permitting operations

US EPA TRIS (Toxics Release Inventory System) contains information from facilities on the amounts of over 300 listed toxic chemicals that these facilities release directly to air, water, land, or that are transported off-site.

RCRAInfo is a national information system that supports the Resource Conservation and Recovery Act (RCRA) program through the tracking of events and activities related to facilities that generate, transport, and treat, store, or dispose of hazardous waste. RCRAInfo allows RCRA program staff to track the notification, permit, compliance, and corrective action activities required under RCRA.

**CRITERIA AND HAZARDOUS AIR POLLUTANT INVENTORY**

ICIS (Integrated Compliance Information System) is the Integrated Compliance Information System and provides a database that, when complete, will contain integrated Enforcement and Compliance information across most of EPA's programs. The vision for ICIS is to replace EPA's independent databases that contain Enforcement data with a single repository for that information. Currently, ICIS contains all Federal Administrative and Judicial enforcement actions. This information is maintained in ICIS by EPA in the Regional offices and it Headquarters. A future release of ICIS will replace the Permit Compliance System (PCS) which supports the NPDES and will integrate that information with Federal actions already in the system. ICIS also has the capability to track other activities occurring in the Region that support Compliance and Enforcement programs. These include; Incident Tracking, Compliance Assistance, and Compliance Monitoring.

MAP FINDINGS  
 FOCUS MAP 8

Map ID      Site      Database(s)      EPA ID Number

---

**DYNAGEL INC (Continued)**

**1004698539**

IL AIRS:

Facility ID:                      Not reported  
 ID Number:                      031039AAN  
 Year:                              Not reported  
 Contact Name:                    Not reported  
 Contact Title:                    Not reported  
 Contact Tele:                    Not reported  
 Contact Extention:               Not reported  
 Contact EMail:                   Not reported  
 Contact Fax:                     Not reported  
 Cease Operation Date:           Not reported  
 SIC Code:                        2899  
 Address Type Code:               Not reported

Facility ID:                      Not reported  
 ID Number:                      031039AAN  
 Year:                              2012  
 Contact Name:                    Not reported  
 Contact Title:                    Not reported  
 Contact Tele:                    Not reported  
 Contact Extention:               Not reported  
 Contact EMail:                   Not reported  
 Contact Fax:                     Not reported  
 Cease Operation Date:           Not reported  
 SIC Code:                        2899  
 Address Type Code:               Not reported

Detail:

Year:                              2012  
 Id Num:                            031039AAN  
 Pollutant Code:                  HCL  
 Tons Per Year:                    0.25590000000000002

Year:                              2012  
 Id Num:                            031039AAN  
 Pollutant Code:                  N2O  
 Tons Per Year:                    0.180421

Year:                              2012  
 Id Num:                            031039AAN  
 Pollutant Code:                  H2SO4  
 Tons Per Year:                    0.3131

Year:                              2012  
 Id Num:                            031039AAN  
 Pollutant Code:                  METHANE  
 Tons Per Year:                    0.33119999999999999

Year:                              2012  
 Id Num:                            031039AAN  
 Pollutant Code:                  NH3  
 Tons Per Year:                    0.21742

Year:                              2012  
 Id Num:                            031039AAN  
 Pollutant Code:                  NOX  
 Tons Per Year:                    12.184900000000001

MAP FINDINGS  
 FOCUS MAP 8

Map ID      Site      Database(s)      EPA ID Number

---

**DYNAGEL INC (Continued)**

**1004698539**

Year: 2012  
 Id Num: 031039AAN  
 Pollutant Code: PART  
 Tons Per Year: 0.65402000000000005

Year: 2012  
 Id Num: 031039AAN  
 Pollutant Code: PM10  
 Tons Per Year: 4.2779999999999999E-2

Year: 2012  
 Id Num: 031039AAN  
 Pollutant Code: PM2\_5  
 Tons Per Year: 0.38712000000000002

Year: 2012  
 Id Num: 031039AAN  
 Pollutant Code: SO2  
 Tons Per Year: 5.1369999999999999E-2

Year: 2012  
 Id Num: 031039AAN  
 Pollutant Code: VOM  
 Tons Per Year: 0.67020000000000002

Year: 2012  
 Id Num: 031039AAN  
 Pollutant Code: CO2  
 Tons Per Year: 10031.809999999999

Year: 2012  
 Id Num: 031039AAN  
 Pollutant Code: CO  
 Tons Per Year: 10.235300000000001

Facility ID: Not reported  
 ID Number: 031039AAN  
 Year: 2009  
 Contact Name: Not reported  
 Contact Title: Not reported  
 Contact Tele: Not reported  
 Contact Extention: Not reported  
 Contact EMail: Not reported  
 Contact Fax: Not reported  
 Cease Operation Date: Not reported  
 SIC Code: 2899  
 Address Type Code: Not reported

Detail:

Year: 2009  
 Id Num: 031039AAN  
 Pollutant Code: VOM  
 Tons Per Year: 0.44652999999999998

Year: 2009  
 Id Num: 031039AAN  
 Pollutant Code: PM10



MAP FINDINGS  
FOCUS MAP 8

Map ID	Site	Database(s)	EPA ID Number
--------	------	-------------	---------------

**DYNAGEL INC (Continued)**

**1004698539**

Tons Per Year: 0.61661900000000003

Year: 2009

Id Num: 031039AAN

Pollutant Code: CO2

Tons Per Year: 9743.7060000000001

Year: 2009

Id Num: 031039AAN

Pollutant Code: NH3

Tons Per Year: 0.218087

Year: 2009

Id Num: 031039AAN

Pollutant Code: H2SO4

Tons Per Year: 0.21329999999999999

Year: 2009

Id Num: 031039AAN

Pollutant Code: N2O

Tons Per Year: 0.17849400000000001

Year: 2009

Id Num: 031039AAN

Pollutant Code: PM2\_5

Tons Per Year: 0.36644100000000002

Year: 2009

Id Num: 031039AAN

Pollutant Code: SO2

Tons Per Year: 4.8675000000000003E-2

Year: 2009

Id Num: 031039AAN

Pollutant Code: METHANE

Tons Per Year: 0.186608

Year: 2009

Id Num: 031039AAN

Pollutant Code: CO

Tons Per Year: 9.4471000000000007

Year: 2009

Id Num: 031039AAN

Pollutant Code: HCL

Tons Per Year: 0.2306

Year: 2009

Id Num: 031039AAN

Pollutant Code: NOX

Tons Per Year: 11.246499999999999

Year: 2009

Id Num: 031039AAN

Pollutant Code: PART

Tons Per Year: 0.61661900000000003

MAP FINDINGS  
FOCUS MAP 8

Map ID	Site	Database(s)	EPA ID Number
--------	------	-------------	---------------

**DYNAGEL INC (Continued)**

**1004698539**

Year: 2009  
Id Num: 031039AAN  
Pollutant Code: PM10  
Tons Per Year: 0.616619000000000003

Year: 2009  
Id Num: 031039AAN  
Pollutant Code: SO2  
Tons Per Year: 4.86750000000000003E-2

Year: 2009  
Id Num: 031039AAN  
Pollutant Code: HCL  
Tons Per Year: 0.2306

Year: 2009  
Id Num: 031039AAN  
Pollutant Code: CO2  
Tons Per Year: 9743.7060000000001

Year: 2009  
Id Num: 031039AAN  
Pollutant Code: N2O  
Tons Per Year: 0.17849400000000001

Year: 2009  
Id Num: 031039AAN  
Pollutant Code: METHANE  
Tons Per Year: 0.186608

Year: 2009  
Id Num: 031039AAN  
Pollutant Code: VOM  
Tons Per Year: 0.44652999999999998

Year: 2009  
Id Num: 031039AAN  
Pollutant Code: H2SO4  
Tons Per Year: 0.21329999999999999

Year: 2009  
Id Num: 031039AAN  
Pollutant Code: PART  
Tons Per Year: 0.616619000000000003

Year: 2009  
Id Num: 031039AAN  
Pollutant Code: NH3  
Tons Per Year: 0.218087

Year: 2009  
Id Num: 031039AAN  
Pollutant Code: CO  
Tons Per Year: 9.4471000000000007

Year: 2009  
Id Num: 031039AAN

MAP FINDINGS  
 FOCUS MAP 8

Map ID      Site      Database(s)      EPA ID Number

---

**DYNAGEL INC (Continued)**

**1004698539**

Pollutant Code: NOX  
 Tons Per Year: 11.246499999999999

Year: 2009  
 Id Num: 031039AAN  
 Pollutant Code: PM2\_5  
 Tons Per Year: 0.36644100000000002

Facility ID: Not reported  
 ID Number: 031039AAN  
 Year: 2008  
 Contact Name: Not reported  
 Contact Title: Not reported  
 Contact Tele: Not reported  
 Contact Extention: Not reported  
 Contact EMail: Not reported  
 Contact Fax: Not reported  
 Cease Operation Date: Not reported  
 SIC Code: 2899  
 Address Type Code: Not reported

Detail:

Year: 2008  
 Id Num: 031039AAN  
 Pollutant Code: SO2  
 Tons Per Year: 6.9536000000000001E-2

Year: 2008  
 Id Num: 031039AAN  
 Pollutant Code: PM10  
 Tons Per Year: 0.88088500000000003

Year: 2008  
 Id Num: 031039AAN  
 Pollutant Code: N2O  
 Tons Per Year: 0.254992

Year: 2008  
 Id Num: 031039AAN  
 Pollutant Code: VOM  
 Tons Per Year: 0.63790000000000002

Year: 2008  
 Id Num: 031039AAN  
 Pollutant Code: CO  
 Tons Per Year: 9.7409999999999997

Year: 2008  
 Id Num: 031039AAN  
 Pollutant Code: NH3  
 Tons Per Year: 0.311554

Year: 2008  
 Id Num: 031039AAN  
 Pollutant Code: PM2\_5  
 Tons Per Year: 0.52348799999999995

MAP FINDINGS  
 FOCUS MAP 8

Map ID	Site	Database(s)	EPA ID Number
--------	------	-------------	---------------

**DYNAGEL INC (Continued)**

**1004698539**

Year:	2008
Id Num:	031039AAN
Pollutant Code:	CO2
Tons Per Year:	13919.58
Year:	2008
Id Num:	031039AAN
Pollutant Code:	H2SO4
Tons Per Year:	0.23480000000000001
Year:	2008
Id Num:	031039AAN
Pollutant Code:	METHANE
Tons Per Year:	0.26658300000000001
Year:	2008
Id Num:	031039AAN
Pollutant Code:	HCL
Tons Per Year:	0.24279999999999999
Year:	2008
Id Num:	031039AAN
Pollutant Code:	NOX
Tons Per Year:	11.5977
Year:	2008
Id Num:	031039AAN
Pollutant Code:	PART
Tons Per Year:	0.88088500000000003
Year:	2008
Id Num:	031039AAN
Pollutant Code:	PM10
Tons Per Year:	0.88088500000000003
Year:	2008
Id Num:	031039AAN
Pollutant Code:	PM2_5
Tons Per Year:	0.52348799999999995
Year:	2008
Id Num:	031039AAN
Pollutant Code:	H2SO4
Tons Per Year:	0.23480000000000001
Year:	2008
Id Num:	031039AAN
Pollutant Code:	HCL
Tons Per Year:	0.24279999999999999
Year:	2008
Id Num:	031039AAN
Pollutant Code:	METHANE
Tons Per Year:	0.26658300000000001
Year:	2008
Id Num:	031039AAN

MAP FINDINGS  
FOCUS MAP 8

Map ID	Site	Database(s)	EPA ID Number
--------	------	-------------	---------------

**DYNAGEL INC (Continued)**

**1004698539**

Pollutant Code:	CO2
Tons Per Year:	13919.58
Year:	2008
Id Num:	031039AAN
Pollutant Code:	SO2
Tons Per Year:	6.9536000000000001E-2
Year:	2008
Id Num:	031039AAN
Pollutant Code:	VOM
Tons Per Year:	0.63790000000000002
Year:	2008
Id Num:	031039AAN
Pollutant Code:	NOX
Tons Per Year:	11.5977
Year:	2008
Id Num:	031039AAN
Pollutant Code:	PART
Tons Per Year:	0.88088500000000003
Year:	2008
Id Num:	031039AAN
Pollutant Code:	CO
Tons Per Year:	9.7409999999999997
Year:	2008
Id Num:	031039AAN
Pollutant Code:	NH3
Tons Per Year:	0.311554
Year:	2008
Id Num:	031039AAN
Pollutant Code:	N2O
Tons Per Year:	0.254992

Facility ID:	1013
ID Number:	031039AAN
Year:	2007
Contact Name:	James S Boguslawski
Contact Title:	Manager of Plant Engineering
Contact Tele:	708-730-5513
Contact Extention:	Not reported
Contact EMail:	Not reported
Contact Fax:	Not reported
Cease Operation Date:	Not reported
SIC Code:	2899
Address Type Code:	Not reported

Facility ID:	1013
ID Number:	031039AAN
Year:	2006
Contact Name:	James S Boguslawski
Contact Title:	Manager of Plant Engineering

MAP FINDINGS  
FOCUS MAP 8

Map ID	Site	Database(s)	EPA ID Number
	<b>DYNAGEL INC (Continued)</b> Contact Tele: 708-730-5513 Contact Extention: Not reported Contact EMail: jim.boguslawski@gelita.com Contact Fax: 708-891-8907 Cease Operation Date: Not reported SIC Code: 2899 Address Type Code: LOC		1004698539
62	<b>STOCKLE BEVERAGE CO INC</b> <b>333 PLUMMER AVE</b> <b>CALUMET CITY, IL 60409</b> UST: Facility ID: 2025877 Facility Status: CLOSED <b>Facility Type: NONE</b> Owner Id: U0014586 Owner Name: Stockle Beverage Co Inc Owner Address: 333 Plummer Ave Owner City,St,Zip: Calumet City, IL 60409  Tank Number: 1 <b>Tank Status: Removed</b> Tank Capacity: 4000 Tank Substance: Diesel Fuel Last Used Date: 7/1/1990 OSFM First Notify Date: 7/2/1990 Red Tag Issue Date: Not reported Install Date: Not reported <b>Green Tag Decal: Not reported</b> <b>Green Tag Issue Date: Not reported</b> <b>Green Tag Expire Date: Not reported</b> <b>Self Service Permit Inspection Date: Not reported</b> <b>Self Service Permit Expire Date: Not reported</b> Fee Due: Not reported  Tank Number: 2 <b>Tank Status: Removed</b> Tank Capacity: 4000 Tank Substance: Diesel Fuel Last Used Date: 7/1/1990 OSFM First Notify Date: 7/2/1990 Red Tag Issue Date: Not reported Install Date: Not reported <b>Green Tag Decal: Not reported</b> <b>Green Tag Issue Date: Not reported</b> <b>Green Tag Expire Date: Not reported</b> <b>Self Service Permit Inspection Date: Not reported</b> <b>Self Service Permit Expire Date: Not reported</b> Fee Due: Not reported  Tank Number: 3 <b>Tank Status: Removed</b> Tank Capacity: 500 Tank Substance: Used Oil Last Used Date: 6/1/1990	IL UST	U000856114 N/A

MAP FINDINGS  
FOCUS MAP 8

Map ID Site Database(s) EPA ID Number

**STOCKLE BEVERAGE CO INC (Continued)**

**U000856114**

OSFM First Notify Date: 7/2/1990  
 Red Tag Issue Date: Not reported  
 Install Date: Not reported  
**Green Tag Decal: Not reported**  
**Green Tag Issue Date: Not reported**  
**Green Tag Expire Date: Not reported**  
**Self Service Permit Inspection Date: Not reported**  
**Self Service Permit Expire Date: Not reported**  
 Fee Due: Not reported

Tank Number: 4  
**Tank Status: Removed**  
 Tank Capacity: 1000  
 Tank Substance: Not reported  
 Last Used Date: Not reported  
 OSFM First Notify Date: 7/2/1990  
 Red Tag Issue Date: Not reported  
 Install Date: Not reported  
**Green Tag Decal: Not reported**  
**Green Tag Issue Date: Not reported**  
**Green Tag Expire Date: Not reported**  
**Self Service Permit Inspection Date: Not reported**  
**Self Service Permit Expire Date: Not reported**  
 Fee Due: Not reported

Tank Number: 5  
**Tank Status: Removed**  
 Tank Capacity: 1000  
 Tank Substance: Not reported  
 Last Used Date: Not reported  
 OSFM First Notify Date: 7/2/1990  
 Red Tag Issue Date: Not reported  
 Install Date: Not reported  
**Green Tag Decal: Not reported**  
**Green Tag Issue Date: Not reported**  
**Green Tag Expire Date: Not reported**  
**Self Service Permit Inspection Date: Not reported**  
**Self Service Permit Expire Date: Not reported**  
 Fee Due: Not reported

**62 STOCKLE BERVERAGE CO.  
 333 PLUMMER AVE.  
 CALUMET CITY, IL 60409**

**IL LUST S104002107  
 N/A**

LUST:  
 Incident Num: 902226  
 IL EPA Id: 0310395049  
 Product: Deisel  
 IEMA Date: 08/06/1990  
 Project Manager: Heaton  
 Project Manager Phone: (217) 524-3312  
 Email: Mike.Heaton@illinois.gov  
 PRP Name: Stockle Berverage Co.  
 PRP Contact: Art Murphy  
 PRP Address: 333 Plummer Ave.  
 PRP City,St,Zip: Calumet City, IL 60409

MAP FINDINGS  
FOCUS MAP 8

Map ID Site Database(s) EPA ID Number

**STOCKLE BERVERAGE CO. (Continued)**

**S104002107**

PRP Phone: Not reported  
 Site Classification: Not reported  
 Section 57.5(g) Letter: 731  
 Date Section 57.5(g) Letter: Not reported  
 Non LUST Determination Letter: Not reported  
 20 Report Received: Not reported  
 45 Report Received: Not reported  
**NFA/NFR Letter: 07/16/2009**  
 NFR Date Recorded: Not reported

62

**MACK TRUCKS INC/CHICAGO BRANCH  
 330 S WENTWORTH AVE  
 CHICAGO, IL 60616**

**IL UST U001142765  
 N/A**

UST:

Facility ID: 2000640  
 Facility Status: CLOSED  
**Facility Type: NONE**  
 Owner Id: U0009522  
 Owner Name: Mack Trucks, Inc.  
 Owner Address: P.O. Box M  
 Owner City,St,Zip: Allentown, PA 18105

Tank Number: 1  
**Tank Status: Removed**  
 Tank Capacity: 1000  
 Tank Substance: Gasoline  
 Last Used Date: 1/1/1978  
 OSFM First Notify Date: 3/25/1988  
 Red Tag Issue Date: Not reported  
 Install Date: Not reported  
**Green Tag Decal: Not reported**  
**Green Tag Issue Date: Not reported**  
**Green Tag Expire Date: Not reported**  
**Self Service Permit Inspection Date: Not reported**  
**Self Service Permit Expire Date: Not reported**  
 Fee Due: \$0.00

Tank Number: 2  
**Tank Status: Removed**  
 Tank Capacity: 550  
 Tank Substance: Motor Oil  
 Last Used Date: Not reported  
 OSFM First Notify Date: 3/25/1988  
 Red Tag Issue Date: Not reported  
 Install Date: Not reported  
**Green Tag Decal: Not reported**  
**Green Tag Issue Date: Not reported**  
**Green Tag Expire Date: Not reported**  
**Self Service Permit Inspection Date: Not reported**  
**Self Service Permit Expire Date: Not reported**  
 Fee Due: \$0.00

Tank Number: 3  
**Tank Status: Removed**  
 Tank Capacity: 550



MAP FINDINGS  
FOCUS MAP 8

Map ID	Site	Database(s)	EPA ID Number
--------	------	-------------	---------------

**MACK TRUCKS INC/CHICAGO BRANCH (Continued)**

**U001142765**

Tank Substance: Used Oil  
 Last Used Date: Not reported  
 OSFM First Notify Date: 3/25/1988  
 Red Tag Issue Date: Not reported  
 Install Date: Not reported  
**Green Tag Decal: Not reported**  
**Green Tag Issue Date: Not reported**  
**Green Tag Expire Date: Not reported**  
**Self Service Permit Inspection Date: Not reported**  
**Self Service Permit Expire Date: Not reported**  
 Fee Due: \$0.00

Tank Number: 4  
**Tank Status: Removed**  
 Tank Capacity: 1000  
 Tank Substance: Diesel Fuel  
 Last Used Date: 1/1/1985  
 OSFM First Notify Date: 3/25/1988  
 Red Tag Issue Date: Not reported  
 Install Date: Not reported  
**Green Tag Decal: Not reported**  
**Green Tag Issue Date: Not reported**  
**Green Tag Expire Date: Not reported**  
**Self Service Permit Inspection Date: Not reported**  
**Self Service Permit Expire Date: Not reported**  
 Fee Due: \$0.00

62

**339 STATE ST  
CALUMET CITY, IL 60409**

**EDR US Hist Auto Stat 1015435342  
N/A**

EDR Historical Auto Stations:

Name: BOBS BODY SHOP  
 Year: 1999  
 Address: 339 STATE ST

Name: BOBS BODY SHOP  
 Year: 2000  
 Address: 339 STATE ST

Name: BOBS BODY SHOP  
 Year: 2001  
 Address: 339 STATE ST

Name: BOBS BODY SHOP  
 Year: 2002  
 Address: 339 STATE ST

Name: BOBS BODY SHOP  
 Year: 2003  
 Address: 339 STATE ST

Name: BOBS BODY SHOP  
 Year: 2004  
 Address: 339 STATE ST

Name: BOBS BODY SHOP

MAP FINDINGS  
FOCUS MAP 8

Map ID	Site	Database(s)	EPA ID Number
	<b>(Continued)</b>		<b>1015435342</b>
	Year: 2008 Address: 339 STATE ST		
	Name: BOBS BODY SHOP Year: 2009 Address: 339 STATE ST		
	Name: BOBS BODY SHOP Year: 2010 Address: 339 STATE ST		
<b>62</b>	<b>BOBS BODY SHOP 339 STATE ST CALUMET CITY, IL 60409</b>	<b>RCRA-CESQG</b>	<b>1000374050 ILD982622797</b>
	RCRA-CESQG: Date form received by agency: 06/13/1997 Facility name: BOBS BODY SHOP Facility address: 339 STATE ST CALUMET CITY, IL 60409 EPA ID: ILD982622797 Contact: ROBERT DEYOUNG Contact address: 339 STATE ST CALUMET CITY, IL 60409 Contact country: US Contact telephone: (312) 891-0336 Contact email: Not reported EPA Region: 05 Land type: Facility is not located on Indian land. Additional information is not known. Classification: Conditionally Exempt Small Quantity Generator Description: Handler: generates 100 kg or less of hazardous waste per calendar month, and accumulates 1000 kg or less of hazardous waste at any time; or generates 1 kg or less of acutely hazardous waste per calendar month, and accumulates at any time: 1 kg or less of acutely hazardous waste; or 100 kg or less of any residue or contaminated soil, waste or other debris resulting from the cleanup of a spill, into or on any land or water, of acutely hazardous waste; or generates 100 kg or less of any residue or contaminated soil, waste or other debris resulting from the cleanup of a spill, into or on any land or water, of acutely hazardous waste during any calendar month, and accumulates at any time: 1 kg or less of acutely hazardous waste; or 100 kg or less of any residue or contaminated soil, waste or other debris resulting from the cleanup of a spill, into or on any land or water, of acutely hazardous waste		
	Owner/Operator Summary: Owner/operator name: DEYOUNG ROBERT Owner/operator address: ADDRESS NOT REPORTED CITY NOT REPORTED, AK 99998 Owner/operator country: Not reported Owner/operator telephone: (312) 555-1212 Legal status: Private Owner/Operator Type: Owner Owner/Op start date: Not reported Owner/Op end date: Not reported Owner/operator name: NAME NOT REPORTED		

MAP FINDINGS  
FOCUS MAP 8

Map ID Site Database(s) EPA ID Number

**BOBS BODY SHOP (Continued)**

**1000374050**

Owner/operator address: ADDRESS NOT REPORTED  
CITY NOT REPORTED, AK 99998  
Owner/operator country: Not reported  
Owner/operator telephone: (312) 555-1212  
Legal status: Private  
Owner/Operator Type: Operator  
Owner/Op start date: Not reported  
Owner/Op end date: Not reported

Owner/operator name: NAME NOT REPORTED  
Owner/operator address: ADDRESS NOT REPORTED  
CITY NOT REPORTED, AK 99998  
Owner/operator country: Not reported  
Owner/operator telephone: (312) 555-1212  
Legal status: Private  
Owner/Operator Type: Operator  
Owner/Op start date: 01/01/0001  
Owner/Op end date: Not reported

Owner/operator name: DEYOUNG ROBERT  
Owner/operator address: ADDRESS NOT REPORTED  
CITY NOT REPORTED, AK 99998  
Owner/operator country: Not reported  
Owner/operator telephone: (312) 555-1212  
Legal status: Private  
Owner/Operator Type: Owner  
Owner/Op start date: 01/01/0001  
Owner/Op end date: Not reported

Handler Activities Summary:

U.S. importer of hazardous waste: No  
Mixed waste (haz. and radioactive): No  
Recycler of hazardous waste: No  
Transporter of hazardous waste: No  
Treater, storer or disposer of HW: No  
Underground injection activity: No  
On-site burner exemption: No  
Furnace exemption: No  
Used oil fuel burner: No  
Used oil processor: No  
User oil refiner: No  
Used oil fuel marketer to burner: No  
Used oil Specification marketer: No  
Used oil transfer facility: No  
Used oil transporter: No

Historical Generators:

Date form received by agency: 03/15/1989  
Site name: BOBS BODY SHOP  
Classification: Small Quantity Generator

Hazardous Waste Summary:

Waste code: D001  
Waste name: IGNITABLE HAZARDOUS WASTES ARE THOSE WASTES WHICH HAVE A FLASHPOINT OF LESS THAN 140 DEGREES FAHRENHEIT AS DETERMINED BY A PENSKEY-MARTENS CLOSED CUP FLASH POINT TESTER. ANOTHER METHOD OF DETERMINING THE

MAP FINDINGS  
FOCUS MAP 8

Map ID Site Database(s) EPA ID Number

**BOBS BODY SHOP (Continued)**

**1000374050**

FLASH POINT OF A WASTE IS TO REVIEW THE MATERIAL SAFETY DATA SHEET, WHICH CAN BE OBTAINED FROM THE MANUFACTURER OR DISTRIBUTOR OF THE MATERIAL. LACQUER THINNER IS AN EXAMPLE OF A COMMONLY USED SOLVENT WHICH WOULD BE CONSIDERED AS IGNITABLE HAZARDOUS WASTE.

Waste code: F003  
Waste name: THE FOLLOWING SPENT NON-HALOGENATED SOLVENTS: XYLENE, ACETONE, ETHYL ACETATE, ETHYL BENZENE, ETHYL ETHER, METHYL ISOBUTYL KETONE, N-BUTYL ALCOHOL, CYCLOHEXANONE, AND METHANOL; ALL SPENT SOLVENT MIXTURES/BLENDS CONTAINING, BEFORE USE, ONLY THE ABOVE SPENT NON-HALOGENATED SOLVENTS; AND ALL SPENT SOLVENT MIXTURES/BLENDS CONTAINING, BEFORE USE, ONE OR MORE OF THE ABOVE NON-HALOGENATED SOLVENTS, AND, A TOTAL OF TEN PERCENT OR MORE (BY VOLUME) OF ONE OR MORE OF THOSE SOLVENTS LISTED IN F001, F002, F004, AND F005, AND STILL BOTTOMS FROM THE RECOVERY OF THESE SPENT SOLVENTS AND SPENT SOLVENT MIXTURES.

Waste code: F005  
Waste name: THE FOLLOWING SPENT NON-HALOGENATED SOLVENTS: TOLUENE, METHYL ETHYL KETONE, CARBON DISULFIDE, ISOBUTANOL, PYRIDINE, BENZENE, 2-ETHOXYETHANOL, AND 2-NITROPROPANE; ALL SPENT SOLVENT MIXTURES/BLENDS CONTAINING, BEFORE USE, A TOTAL OF TEN PERCENT OR MORE (BY VOLUME) OF ONE OR MORE OF THE ABOVE NON-HALOGENATED SOLVENTS OR THOSE SOLVENTS LISTED IN F001, F002, OR F004; AND STILL BOTTOMS FROM THE RECOVERY OF THESE SPENT SOLVENTS AND SPENT SOLVENT MIXTURES.

Waste code: D000  
Waste name: Not Defined

Waste code: D001  
Waste name: IGNITABLE HAZARDOUS WASTES ARE THOSE WASTES WHICH HAVE A FLASHPOINT OF LESS THAN 140 DEGREES FAHRENHEIT AS DETERMINED BY A PENSKEY-MARTENS CLOSED CUP FLASH POINT TESTER. ANOTHER METHOD OF DETERMINING THE FLASH POINT OF A WASTE IS TO REVIEW THE MATERIAL SAFETY DATA SHEET, WHICH CAN BE OBTAINED FROM THE MANUFACTURER OR DISTRIBUTOR OF THE MATERIAL. LACQUER THINNER IS AN EXAMPLE OF A COMMONLY USED SOLVENT WHICH WOULD BE CONSIDERED AS IGNITABLE HAZARDOUS WASTE.

Waste code: F003  
Waste name: THE FOLLOWING SPENT NON-HALOGENATED SOLVENTS: XYLENE, ACETONE, ETHYL ACETATE, ETHYL BENZENE, ETHYL ETHER, METHYL ISOBUTYL KETONE, N-BUTYL ALCOHOL, CYCLOHEXANONE, AND METHANOL; ALL SPENT SOLVENT MIXTURES/BLENDS CONTAINING, BEFORE USE, ONLY THE ABOVE SPENT NON-HALOGENATED SOLVENTS; AND ALL SPENT SOLVENT MIXTURES/BLENDS CONTAINING, BEFORE USE, ONE OR MORE OF THE ABOVE NON-HALOGENATED SOLVENTS, AND, A TOTAL OF TEN PERCENT OR MORE (BY VOLUME) OF ONE OR MORE OF THOSE SOLVENTS LISTED IN F001, F002, F004, AND F005, AND STILL BOTTOMS FROM THE RECOVERY OF THESE SPENT SOLVENTS AND SPENT SOLVENT MIXTURES.

Waste code: F005  
Waste name: THE FOLLOWING SPENT NON-HALOGENATED SOLVENTS: TOLUENE, METHYL ETHYL KETONE, CARBON DISULFIDE, ISOBUTANOL, PYRIDINE, BENZENE, 2-ETHOXYETHANOL, AND 2-NITROPROPANE; ALL SPENT SOLVENT MIXTURES/BLENDS CONTAINING, BEFORE USE, A TOTAL OF TEN PERCENT OR MORE (BY VOLUME) OF ONE OR MORE OF THE ABOVE NON-HALOGENATED SOLVENTS OR THOSE SOLVENTS LISTED IN F001, F002, OR F004; AND STILL BOTTOMS FROM THE RECOVERY OF

MAP FINDINGS  
FOCUS MAP 8

Map ID	Site	Database(s)	EPA ID Number
	<b>BOBS BODY SHOP (Continued)</b>		<b>1000374050</b>
	THESE SPENT SOLVENTS AND SPENT SOLVENT MIXTURES.		
	Violation Status: No violations found		
	Evaluation Action Summary:		
	Evaluation date: 06/13/1997		
	Evaluation: COMPLIANCE ASSISTANCE VISIT		
	Area of violation: Not reported		
	Date achieved compliance: Not reported		
	Evaluation lead agency: State		
<b>63</b>	<b>NIPSCO HAMMOND MGP WILCOX AND HOHMAN HAMMOND, IN 46320</b>	<b>EDR MGP</b>	<b>1008408239 N/A</b>
	Manufactured Gas Plants: No additional information available		
<b>63</b>	<b>5004 S HOHMAN AVE HAMMOND, IN 46320</b>	<b>EDR US Hist Auto Stat</b>	<b>1015523484 N/A</b>
	EDR Historical Auto Stations:		
	Name: EUROPEAN AUTO WERKS INC		
	Year: 2003		
	Address: 5004 S HOHMAN AVE		
<b>63</b>	<b>5004 HOHMAN AVE HAMMOND, IN 46320</b>	<b>EDR US Hist Auto Stat</b>	<b>1015523466 N/A</b>
	EDR Historical Auto Stations:		
	Name: BEST AUTO REPAIR		
	Year: 1999		
	Address: 5004 HOHMAN AVE		
	Name: BEST AUTO REPAIR		
	Year: 2000		
	Address: 5004 HOHMAN AVE		
	Name: EUROPEAN AUTO WERKS		
	Year: 2001		
	Address: 5004 HOHMAN AVE		

MAP FINDINGS  
FOCUS MAP 8

Map ID	Site	Database(s)	EPA ID Number
64	<b>CALUMET CITY GUN SHOP (FORMERLY)</b> <b>425 STATE ST</b> <b>CALUMET CITY, IL 60409</b>	RCRA-SQG	1005905085 ILR000114843
	RCRA-SQG: Date form received by agency: 08/13/2002 Facility name: CALUMET CITY GUN SHOP (FORMERLY) Facility address: 425 STATE ST CALUMET CITY, IL 60409 EPA ID: ILR000114843 Mailing address: 204 PULASKI RD PO BOX 1519 CALUMET CITY, IL 60409 Contact: ROB GARRISON Contact address: 425 STATE ST CALUMET CITY, IL 60409 Contact country: US Contact telephone: (708) 891-8140 Contact email: Not reported EPA Region: 05 Classification: Small Small Quantity Generator Description: Handler: generates more than 100 and less than 1000 kg of hazardous waste during any calendar month and accumulates less than 6000 kg of hazardous waste at any time; or generates 100 kg or less of hazardous waste during any calendar month, and accumulates more than 1000 kg of hazardous waste at any time		
	Owner/Operator Summary: Owner/operator name: CALUMET CITY, CITY OF Owner/operator address: 204 PULASKI RD CALUMET CITY, IL 60409 Owner/operator country: Not reported Owner/operator telephone: (708) 891-8140 Legal status: Private Owner/Operator Type: Owner Owner/Op start date: 01/01/0001 Owner/Op end date: Not reported		
	Handler Activities Summary: U.S. importer of hazardous waste: No Mixed waste (haz. and radioactive): No Recycler of hazardous waste: No Transporter of hazardous waste: No Treater, storer or disposer of HW: No Underground injection activity: No On-site burner exemption: No Furnace exemption: No Used oil fuel burner: No Used oil processor: No User oil refiner: No Used oil fuel marketer to burner: No Used oil Specification marketer: No Used oil transfer facility: No Used oil transporter: No		
	Hazardous Waste Summary: Waste code: D008 Waste name: LEAD		

MAP FINDINGS  
FOCUS MAP 8

Map ID	Site	Database(s)	EPA ID Number
	<b>CALUMET CITY GUN SHOP (FORMERLY) (Continued)</b>		<b>1005905085</b>
	Violation Status: No violations found		
<b>65</b>	<b>AMOCO OIL CO. #6496 473 BURNHAM &amp; SIBLEY CALUMET CITY, IL 60409</b>	<b>IL LUST</b>	<b>S104002101 N/A</b>
	LUST: Incident Num: 913572 IL EPA Id: 0310395062 Product: Gasoline IEMA Date: 12/11/1991 Project Manager: Putrich Project Manager Phone: (217) 524-4827 Email: Steve.Putrich@illinois.gov PRP Name: Amoco Oil Co. PRP Contact: Lyle Bruce PRP Address: 28100 Torch Pkwy., 6-S PRP City,St,Zip: Warrenville, IL 60555 PRP Phone: Not reported Site Classification: Not reported Section 57.5(g) Letter: 731 Date Section 57.5(g) Letter: Not reported Non LUST Determination Letter: Not reported 20 Report Received: 12/23/1991 45 Report Received: 02/07/1992 <b>NFA/NFR Letter: 08/20/2003</b> NFR Date Recorded: 09/10/2003		
<b>66</b>	<b>QO RENTAL WAREHOUSE 11 INDUSTRIAL RD HAMMOND, IN 46320</b>	<b>RCRA NonGen / NLR FINDS IN MANIFEST</b>	<b>1000863011 IND985053917</b>
	RCRA NonGen / NLR: Date form received by agency: 05/19/1994 Facility name: QO RENTAL WAREHOUSE Facility address: 11 INDUSTRIAL RD HAMMOND, IN 46320 EPA ID: IND985053917 Mailing address: PO BOX 8035 MEMPHIS, TN 38108 Contact: Not reported Contact address: Not reported Not reported Contact country: Not reported Contact telephone: Not reported Contact email: Not reported EPA Region: 05 Classification: Non-Generator Description: Handler: Non-Generators do not presently generate hazardous waste		
	Owner/Operator Summary: Owner/operator name: FAURE AMY GREAT LAKES WAREHOUSE Owner/operator address: 11 INDUSTRIAL RD HAMMOND, IN 46320 Owner/operator country: Not reported Owner/operator telephone: (219) 932-3851 Legal status: Private		

MAP FINDINGS  
FOCUS MAP 8

Map ID Site Database(s) EPA ID Number

**QO RENTAL WAREHOUSE (Continued)**

**1000863011**

Owner/Operator Type: Owner  
Owner/Op start date: Not reported  
Owner/Op end date: Not reported

Handler Activities Summary:

U.S. importer of hazardous waste: No  
Mixed waste (haz. and radioactive): No  
Recycler of hazardous waste: No  
Transporter of hazardous waste: No  
Treater, storer or disposer of HW: No  
Underground injection activity: No  
On-site burner exemption: No  
Furnace exemption: No  
Used oil fuel burner: No  
Used oil processor: No  
User oil refiner: No  
Used oil fuel marketer to burner: No  
Used oil Specification marketer: No  
Used oil transfer facility: No  
Used oil transporter: No

Historical Generators:

Date form received by agency: 01/24/1994  
Site name: QO RENTAL WAREHOUSE  
Classification: Not a generator, verified

Hazardous Waste Summary:

Waste code: D001  
Waste name: IGNITABLE HAZARDOUS WASTES ARE THOSE WASTES WHICH HAVE A FLASHPOINT OF LESS THAN 140 DEGREES FAHRENHEIT AS DETERMINED BY A PENSKEY-MARTENS CLOSED CUP FLASH POINT TESTER. ANOTHER METHOD OF DETERMINING THE FLASH POINT OF A WASTE IS TO REVIEW THE MATERIAL SAFETY DATA SHEET, WHICH CAN BE OBTAINED FROM THE MANUFACTURER OR DISTRIBUTOR OF THE MATERIAL. LACQUER THINNER IS AN EXAMPLE OF A COMMONLY USED SOLVENT WHICH WOULD BE CONSIDERED AS IGNITABLE HAZARDOUS WASTE.

Waste code: D002  
Waste name: A WASTE WHICH HAS A PH OF LESS THAN 2 OR GREATER THAN 12.5 IS CONSIDERED TO BE A CORROSIVE HAZARDOUS WASTE. SODIUM HYDROXIDE, A CAUSTIC SOLUTION WITH A HIGH PH, IS OFTEN USED BY INDUSTRIES TO CLEAN OR DEGREASE PARTS. HYDROCHLORIC ACID, A SOLUTION WITH A LOW PH, IS USED BY MANY INDUSTRIES TO CLEAN METAL PARTS PRIOR TO PAINTING. WHEN THESE CAUSTIC OR ACID SOLUTIONS BECOME CONTAMINATED AND MUST BE DISPOSED, THE WASTE WOULD BE A CORROSIVE HAZARDOUS WASTE.

Violation Status: No violations found

FINDS:

Registry ID: 110003119143

Environmental Interest/Information System

IN-FRS (Indiana - Facility Registry System). The Indiana Department of Environmental Management (I-DEM) has implemented the Indiana-Facility Registry System (I-FRS). The I-FRS provides the interface and processes to link facility data monitored by multiple State and EPA



MAP FINDINGS  
FOCUS MAP 8

Map ID	Site	Database(s)	EPA ID Number
--------	------	-------------	---------------

**QO RENTAL WAREHOUSE (Continued)**

**1000863011**

program systems. In addition, I-FRS enables IDEM to reconcile environmental data and exchange it with EPA FRS using the electronic data exchange over the Network Node.

RCRAInfo is a national information system that supports the Resource Conservation and Recovery Act (RCRA) program through the tracking of events and activities related to facilities that generate, transport, and treat, store, or dispose of hazardous waste. RCRAInfo allows RCRA program staff to track the notification, permit, compliance, and corrective action activities required under RCRA.

STATE MASTER

IN MANIFEST:

Year:	Not reported
EPA ID:	IND985053917
Tons Generated:	Not reported
Tons Shipped OffSite:	Not reported

Manifest Handler:

EPA Id #:	IND985053917
Generator Type:	Not reported
Generator Status:	No longer a generator of hazardous wastes
Transporter Type:	Code no longer valid
Transporter Status:	Non Active
TSD Type:	Not reported
TSD Status:	Not reported
Handler Mailing Address:	PO BOX 8035
Handler Mailing City/State/Zip:	MEMPHIS, TN 38108
Contact Name:	JAMES RHODES
Contact Telephone:	901-324-8851
Contact Type:	Environmental Coordinator

Year:	Not reported
EPA ID:	IND985053917
Tons Generated:	Not reported
Tons Shipped OffSite:	Not reported

Year:	Not reported
EPA ID:	IND985053917
Tons Generated:	Not reported
Tons Shipped OffSite:	Not reported

66

**VACANT OFFICES  
10 WILLOW CT  
HAMMOND, IN 46325**

**FINDS 1016801189  
N/A**

FINDS:

Registry ID:	110058510598
--------------	--------------

Environmental Interest/Information System  
STATE MASTER

MAP FINDINGS  
FOCUS MAP 8

Map ID	Site	Database(s)	EPA ID Number
66	<b>VACANT UTILITY ROOM</b> <b>20 WILLOW CT</b> <b>HAMMOND, IN 46325</b>  FINDS:  Registry ID: 110058733036  Environmental Interest/Information System STATE MASTER	FINDS	1016816130 N/A
66	<b>HAWARDS CAB INC.</b> <b>100 SOUTH STATE ST.</b> <b>CALUMET CITY, IL 60409</b>  LUST: Incident Num: 921493 IL EPA Id: 0310395076 Product: Gasoline IEMA Date: 06/03/1992 Project Manager: Patton Project Manager Phone: Not reported Email: Not reported PRP Name: Howards Cab Inc. PRP Contact: Robert Eveland PRP Address: P.O. Box 163 PRP City,St,Zip: Calumet City, IL 60409 PRP Phone: Not reported Site Classification: Not reported Section 57.5(g) Letter: 731 Date Section 57.5(g) Letter: Not reported Non LUST Determination Letter: Not reported 20 Report Received: 08/12/1992 45 Report Received: 12/24/1992 <b>NFA/NFR Letter: 03/29/1993</b> NFR Date Recorded: Not reported	IL LUST	S104524883 N/A
66	<b>100 E STATE ST</b> <b>CALUMET CITY, IL 60409</b>  EDR Historical Auto Stations: Name: HOWARDS AUTOMOTIVE SERVICE Year: 2000 Address: 100 E STATE ST  Name: HOWARDS AUTOMOTIVE SERVICE Year: 2005 Address: 100 E STATE ST  Name: HOWARDS AUTOMOTIVE SERVICE Year: 2006 Address: 100 E STATE ST  Name: HOWARDS AUTOMOTIVE SERVICE Year: 2007 Address: 100 E STATE ST	EDR US Hist Auto Stat	1015118981 N/A

MAP FINDINGS  
FOCUS MAP 8

Map ID	Site	Database(s)	EPA ID Number
66	<b>HOWARD CAB INC</b> <b>100 STATE ST P O BOX 163</b> <b>CALUMET CITY, IL 60409</b>	IL UST	U000856102 N/A
	UST: Facility ID: 2024393 Facility Status: CLOSED <b>Facility Type: NONE</b> Owner Id: U0007050 Owner Name: Howard Cab Inc Owner Address: 100 State St P O Box 163 Owner City,St,Zip: Calumet City, IL 60409  Tank Number: 1 <b>Tank Status: Removed</b> Tank Capacity: 2000 Tank Substance: Gasoline Last Used Date: 1/1/1987 OSFM First Notify Date: 8/28/1988 Red Tag Issue Date: Not reported Install Date: Not reported <b>Green Tag Decal: Not reported</b> <b>Green Tag Issue Date: Not reported</b> <b>Green Tag Expire Date: Not reported</b> <b>Self Service Permit Inspection Date: Not reported</b> <b>Self Service Permit Expire Date: Not reported</b> Fee Due: Not reported		
66	<b>HOWARD CAB INC</b> <b>100 STATE ST</b> <b>CALUMET CITY, IL 60409</b>	RCRA NonGen / NLR	1000688882 ILD984871244
	RCRA NonGen / NLR: Date form received by agency: 04/01/2006 Facility name: HOWARD CAB INC Facility address: 100 STATE ST CALUMET CITY, IL 60409  EPA ID: ILD984871244 Contact: ENV COORDINATOR Contact address: Not reported Not reported Contact country: Not reported Contact telephone: (708) 862-8400 Contact email: Not reported EPA Region: 05 Classification: Non-Generator Description: Handler: Non-Generators do not presently generate hazardous waste  Owner/Operator Summary: Owner/operator name: HOWARD CAB INC Owner/operator address: 100 STATE ST CALUMET CITY, IL 60409  Owner/operator country: Not reported Owner/operator telephone: (708) 862-8400 Legal status: Private Owner/Operator Type: Owner Owner/Op start date: Not reported Owner/Op end date: Not reported		

MAP FINDINGS  
FOCUS MAP 8

Map ID      Site      Database(s)      EPA ID Number

---

**HOWARD CAB INC (Continued)**

**1000688882**

Owner/operator name:      HOWARD CAB INC  
Owner/operator address:      Not reported  
   Not reported  
Owner/operator country:      US  
Owner/operator telephone:      Not reported  
Legal status:      Private  
Owner/Operator Type:      Owner  
Owner/Op start date:      01/01/1900  
Owner/Op end date:      Not reported

Owner/operator name:      HOWARD CAB INC  
Owner/operator address:      Not reported  
   Not reported  
Owner/operator country:      US  
Owner/operator telephone:      Not reported  
Legal status:      Private  
Owner/Operator Type:      Operator  
Owner/Op start date:      01/01/1900  
Owner/Op end date:      Not reported

Handler Activities Summary:

U.S. importer of hazardous waste:      No  
Mixed waste (haz. and radioactive):      No  
Recycler of hazardous waste:      No  
Transporter of hazardous waste:      No  
Treater, storer or disposer of HW:      No  
Underground injection activity:      No  
On-site burner exemption:      No  
Furnace exemption:      No  
Used oil fuel burner:      No  
Used oil processor:      No  
User oil refiner:      No  
Used oil fuel marketer to burner:      No  
Used oil Specification marketer:      No  
Used oil transfer facility:      No  
Used oil transporter:      No

Historical Generators:

Date form received by agency: 04/30/1992  
Site name:      HOWARD CAB INC  
Classification:      Large Quantity Generator

Hazardous Waste Summary:

Waste code:      D001  
Waste name:      IGNITABLE HAZARDOUS WASTES ARE THOSE WASTES WHICH HAVE A FLASHPOINT OF LESS THAN 140 DEGREES FAHRENHEIT AS DETERMINED BY A PENSKEY-MARTENS CLOSED CUP FLASH POINT TESTER. ANOTHER METHOD OF DETERMINING THE FLASH POINT OF A WASTE IS TO REVIEW THE MATERIAL SAFETY DATA SHEET, WHICH CAN BE OBTAINED FROM THE MANUFACTURER OR DISTRIBUTOR OF THE MATERIAL. LACQUER THINNER IS AN EXAMPLE OF A COMMONLY USED SOLVENT WHICH WOULD BE CONSIDERED AS IGNITABLE HAZARDOUS WASTE.

Violation Status:      No violations found

MAP FINDINGS  
FOCUS MAP 8

Map ID	Site	Database(s)	EPA ID Number
66	<b>100 STATE ST</b> <b>CALUMET CITY, IL 60409</b>  EDR Historical Auto Stations: Name: HOWARDS AUTOMOTIVE SERVICE Year: 1999 Address: 100 STATE ST	EDR US Hist Auto Stat	1015118615 N/A
66	<b>VACANT LOT</b> <b>1 STATE STREET</b> <b>CALUMET CITY, IL 60409</b>  UST: Facility ID: 2040199 Facility Status: EXEMPT <b>Facility Type: NONE</b> Owner Id: U0028086 Owner Name: City of Calumet City Owner Address: 204 Pulaski Owner City,St,Zip: Calumet City, IL 60409  Tank Number: 1 <b>Tank Status: Exempt from registration</b> Tank Capacity: 1000 Tank Substance: Gasoline Last Used Date: 1/1/1972 OSFM First Notify Date: 2/23/2001 Red Tag Issue Date: Not reported Install Date: Not reported <b>Green Tag Decal: Not reported</b> <b>Green Tag Issue Date: Not reported</b> <b>Green Tag Expire Date: Not reported</b> <b>Self Service Permit Inspection Date: Not reported</b> <b>Self Service Permit Expire Date: Not reported</b> Fee Due: Not reported  Tank Number: 2 <b>Tank Status: Exempt from registration</b> Tank Capacity: 1000 Tank Substance: Gasoline Last Used Date: 12/30/1972 OSFM First Notify Date: 2/23/2001 Red Tag Issue Date: Not reported Install Date: Not reported <b>Green Tag Decal: Not reported</b> <b>Green Tag Issue Date: Not reported</b> <b>Green Tag Expire Date: Not reported</b> <b>Self Service Permit Inspection Date: Not reported</b> <b>Self Service Permit Expire Date: Not reported</b> Fee Due: Not reported	IL UST	U003762959 N/A

MAP FINDINGS  
FOCUS MAP 8

Map ID	Site	Database(s)	EPA ID Number
66	<b>CALUMET CITY, CITY OF</b> <b>1 STATE ST.</b> <b>CALUMET CITY, IL 60409</b>  LUST: Incident Num: 20002386 IL EPA Id: 0310395136 Product: Gasoline IEMA Date: 12/20/2000 Project Manager: Campbell Project Manager Phone: (217) 782-6762 Email: Not reported PRP Name: City of Calumet City PRP Contact: Nancy Mika PRP Address: 2-4 Pulaski Rd. PRP City,St,Zip: Calumet City, IL 60409 PRP Phone: 7088918140 Site Classification: Not reported Section 57.5(g) Letter: 732 Date Section 57.5(g) Letter: Not reported Non LUST Determination Letter: Not reported 20 Report Received: 03/08/2001 45 Report Received: 03/08/2001 <b>NFA/NFR Letter: 04/10/2001</b> NFR Date Recorded: 07/10/2001	IL LUST	S104872186 N/A
66	<b>AM SUPPLY CO CLEANUP</b> <b>35 STATE ST</b> <b>HAMMOND, IN 46320</b>  RCRA-CESQG: Date form received by agency:01/27/2005 Facility name: AM SUPPLY CO CLEANUP Facility address: 35 STATE ST STATE ST & MORTON CT HAMMOND, IN 46320  EPA ID: IND984876045 Mailing address: 649 CONKEY ST HAMMOND, IN 46324  Contact: MCKINLEY NUTALL Contact address: 649 CONKEY ST HAMMOND, IN 46324  Contact country: US Contact telephone: (219) 853-6372 Contact email: Not reported EPA Region: 05 Land type: Private Classification: Conditionally Exempt Small Quantity Generator Description: Handler: generates 100 kg or less of hazardous waste per calendar month, and accumulates 1000 kg or less of hazardous waste at any time; or generates 1 kg or less of acutely hazardous waste per calendar month, and accumulates at any time: 1 kg or less of acutely hazardous waste; or 100 kg or less of any residue or contaminated soil, waste or other debris resulting from the cleanup of a spill, into or on any land or water, of acutely hazardous waste; or generates 100 kg or less of any residue or contaminated soil, waste or other debris resulting from the cleanup of a spill, into or on any land or water, of acutely hazardous waste during any calendar month, and accumulates at any time: 1 kg or less of acutely hazardous waste; or 100 kg or less of any residue or contaminated soil, waste or other debris resulting from	RCRA-CESQG IN MANIFEST	1000309539 IND984876045

MAP FINDINGS  
FOCUS MAP 8

Map ID Site Database(s) EPA ID Number

**AM SUPPLY CO CLEANUP (Continued)**

**1000309539**

the cleanup of a spill, into or on any land or water, of acutely hazardous waste

Owner/Operator Summary:

Owner/operator name: AM SUPPLY CO CLEANUP  
Owner/operator address: Not reported  
Not reported  
Owner/operator country: Not reported  
Owner/operator telephone: Not reported  
Legal status: Private  
Owner/Operator Type: Operator  
Owner/Op start date: 11/03/2003  
Owner/Op end date: Not reported

Owner/operator name: HAMMOND REDEVELOPMENT COMM  
Owner/operator address: 649 CONKEY ST  
HAMMOND, IN 46324  
Owner/operator country: Not reported  
Owner/operator telephone: (219) 853-6512  
Legal status: Municipal  
Owner/Operator Type: Owner  
Owner/Op start date: 03/04/2002  
Owner/Op end date: Not reported

Handler Activities Summary:

U.S. importer of hazardous waste: No  
Mixed waste (haz. and radioactive): No  
Recycler of hazardous waste: No  
Transporter of hazardous waste: No  
Treater, storer or disposer of HW: No  
Underground injection activity: No  
On-site burner exemption: No  
Furnace exemption: No  
Used oil fuel burner: No  
Used oil processor: No  
Used oil refiner: No  
Used oil fuel marketer to burner: No  
Used oil Specification marketer: No  
Used oil transfer facility: No  
Used oil transporter: No

Historical Generators:

Date form received by agency: 03/11/2004  
Site name: AM SUPPLY CO CLEANUP  
Classification: Small Quantity Generator

Date form received by agency: 11/05/2003  
Site name: AM SUPPLY CO CLEANUP  
Classification: Small Quantity Generator

Date form received by agency: 05/24/1990  
Site name: AM SUPPLY CO CLEANUP  
Classification: Small Quantity Generator

Violation Status: No violations found

MAP FINDINGS  
FOCUS MAP 8

Map ID	Site	Database(s)	EPA ID Number
--------	------	-------------	---------------

**AM SUPPLY CO CLEANUP (Continued)**

**1000309539**

Evaluation Action Summary:

Evaluation date: 06/20/2004  
 Evaluation: COMPLIANCE EVALUATION INSPECTION ON-SITE  
 Area of violation: Not reported  
 Date achieved compliance: Not reported  
 Evaluation lead agency: State

IN MANIFEST:

Year: Not reported  
 EPA ID: IND984876045  
 Tons Generated: Not reported  
 Tons Shipped OffSite: Not reported

Manifest Handler:

EPA Id #: IND984876045  
 Generator Type: CEG  
 Generator Status: Active Handler  
 Transporter Type: Code no longer valid  
 Transporter Status: Non Active  
 TSD Type: Not reported  
 TSD Status: Not reported  
 Handler Mailing Address: 649 CONKEY ST  
 Handler Mailing City/State/Zip: HAMMOND, IN 46324  
 Contact Name: MCKINLEY NUTALL  
 Contact Telephone: 219-853-6372  
 Contact Type: Environmental Coordinator

Year: Not reported  
 EPA ID: IND984876045  
 Tons Generated: Not reported  
 Tons Shipped OffSite: Not reported

Year: Not reported  
 EPA ID: IND984876045  
 Tons Generated: Not reported  
 Tons Shipped OffSite: Not reported

66

**A M SUPPLY CO LBE  
 35 STATE ST  
 HAMMOND, IN 46320**

**IN LUST U001079027  
 IN UST N/A**

LUST:

Facility ID: 10769  
 Incident Number: 199604511  
 Affected Area: Utility Lines  
 Description: Referred to another IDEM program  
 Priority: High

Facility ID: 10769  
 Incident Number: 199604511  
 Affected Area: Soil  
 Description: Referred to another IDEM program  
 Priority: High

Facility ID: 10769  
 Incident Number: 199604511  
 Affected Area: Groundwater



MAP FINDINGS  
FOCUS MAP 8

Map ID	Site	Database(s)	EPA ID Number
--------	------	-------------	---------------

**A M SUPPLY CO LBE (Continued)**

**U001079027**

Description: Referred to another IDEM program  
Priority: High

UST:

Facility ID: 10769  
Owner Id: 4298  
Company Name: L B E Inc DbA A-M Supply Co  
Mailing Address: 35 State St  
Mailing Address 2: Not reported  
Mailing City,St,Zip: Hammond, IN 46320

Tank Number: 1  
**Tank Status: Permanently Out of Service**  
Install Date: 08/19/1990  
Tank Capacity: 8000  
Substance Desc: Hazardous Petro

Tank Number: 2  
**Tank Status: Permanently Out of Service**  
Install Date: 08/19/1980  
Tank Capacity: 10000  
Substance Desc: Hazardous Petro

**67 CALUMET MEMORIAL PARK DISTRICT  
461 HARRISON ST  
CALUMET CITY, IL 60409**

**RCRA-SQG 1010563374  
ILR000147876**

RCRA-SQG:

Date form received by agency: 07/11/2007  
Facility name: CALUMET MEMORIAL PARK DISTRICT  
Facility address: 461 HARRISON ST  
CALUMET CITY, IL 60409  
EPA ID: ILR000147876  
Mailing address: PO BOX 1158  
CALUMET CITY, IL 60409  
Contact: SANDY WARTMAN  
Contact address: Not reported  
Not reported  
Contact country: Not reported  
Contact telephone: (708) 868-2530  
Telephone ext.: 31  
Contact email: CMPDSLW@AMERITECH.NET  
EPA Region: 05  
Classification: Small Small Quantity Generator  
Description: Handler: generates more than 100 and less than 1000 kg of hazardous waste during any calendar month and accumulates less than 6000 kg of hazardous waste at any time; or generates 100 kg or less of hazardous waste during any calendar month, and accumulates more than 1000 kg of hazardous waste at any time

Owner/Operator Summary:

Owner/operator name: CALUMET MEMORIAL PARK DISTRICT  
Owner/operator address: 461 HARRISON ST  
CALUMET CITY, IL 60409  
Owner/operator country: US  
Owner/operator telephone: Not reported

MAP FINDINGS  
FOCUS MAP 8

Map ID	Site	Database(s)	EPA ID Number
--------	------	-------------	---------------

**CALUMET MEMORIAL PARK DISTRICT (Continued)**

**1010563374**

Legal status:	Other
Owner/Operator Type:	Operator
Owner/Op start date:	06/01/1923
Owner/Op end date:	Not reported
Owner/operator name:	CALUMET MEMORIAL PARK DISTRICT
Owner/operator address:	461 HARRISON ST CALUMET CITY, IL 60409
Owner/operator country:	US
Owner/operator telephone:	Not reported
Legal status:	Other
Owner/Operator Type:	Owner
Owner/Op start date:	06/01/1923
Owner/Op end date:	Not reported

Handler Activities Summary:

U.S. importer of hazardous waste:	No
Mixed waste (haz. and radioactive):	No
Recycler of hazardous waste:	No
Transporter of hazardous waste:	No
Treater, storer or disposer of HW:	No
Underground injection activity:	No
On-site burner exemption:	No
Furnace exemption:	No
Used oil fuel burner:	No
Used oil processor:	No
User oil refiner:	No
Used oil fuel marketer to burner:	No
Used oil Specification marketer:	No
Used oil transfer facility:	No
Used oil transporter:	No

Hazardous Waste Summary:

Waste code:	D001
Waste name:	IGNITABLE HAZARDOUS WASTES ARE THOSE WASTES WHICH HAVE A FLASHPOINT OF LESS THAN 140 DEGREES FAHRENHEIT AS DETERMINED BY A PENSKEY-MARTENS CLOSED CUP FLASH POINT TESTER. ANOTHER METHOD OF DETERMINING THE FLASH POINT OF A WASTE IS TO REVIEW THE MATERIAL SAFETY DATA SHEET, WHICH CAN BE OBTAINED FROM THE MANUFACTURER OR DISTRIBUTOR OF THE MATERIAL. LACQUER THINNER IS AN EXAMPLE OF A COMMONLY USED SOLVENT WHICH WOULD BE CONSIDERED AS IGNITABLE HAZARDOUS WASTE.

Waste code:	D002
Waste name:	A WASTE WHICH HAS A PH OF LESS THAN 2 OR GREATER THAN 12.5 IS CONSIDERED TO BE A CORROSIVE HAZARDOUS WASTE. SODIUM HYDROXIDE, A CAUSTIC SOLUTION WITH A HIGH PH, IS OFTEN USED BY INDUSTRIES TO CLEAN OR DEGREASE PARTS. HYDROCHLORIC ACID, A SOLUTION WITH A LOW PH, IS USED BY MANY INDUSTRIES TO CLEAN METAL PARTS PRIOR TO PAINTING. WHEN THESE CAUSTIC OR ACID SOLUTIONS BECOME CONTAMINATED AND MUST BE DISPOSED, THE WASTE WOULD BE A CORROSIVE HAZARDOUS WASTE.

Violation Status:	No violations found
-------------------	---------------------

MAP FINDINGS  
FOCUS MAP 8

Map ID	Site	Database(s)	EPA ID Number
67	<b>CMPD MAINTENANCE COMPLEX</b> <b>461 HARRISON</b> <b>CALUMET CITY, IL 60409</b>	IL UST	U001133531 N/A
	UST: Facility ID: 2007741 Facility Status: CLOSED <b>Facility Type: NONE</b> Owner Id: U0002320 Owner Name: Calumet Memorial Park Dist Owner Address: 620 Wentworth Ave Owner City,St,Zip: Calumet City, IL 60409  Tank Number: 1 <b>Tank Status: Removed</b> Tank Capacity: 1000 Tank Substance: Heating Oil Last Used Date: Not reported OSFM First Notify Date: 4/25/1986 Red Tag Issue Date: Not reported Install Date: Not reported <b>Green Tag Decal: Not reported</b> <b>Green Tag Issue Date: Not reported</b> <b>Green Tag Expire Date: Not reported</b> <b>Self Service Permit Inspection Date: Not reported</b> <b>Self Service Permit Expire Date: Not reported</b> Fee Due: Not reported  Tank Number: 2 <b>Tank Status: Removed</b> Tank Capacity: 99 Tank Substance: Kerosene Last Used Date: Not reported OSFM First Notify Date: 4/25/1986 Red Tag Issue Date: Not reported Install Date: Not reported <b>Green Tag Decal: Not reported</b> <b>Green Tag Issue Date: Not reported</b> <b>Green Tag Expire Date: Not reported</b> <b>Self Service Permit Inspection Date: Not reported</b> <b>Self Service Permit Expire Date: Not reported</b> Fee Due: Not reported		
67	<b>CALUMET CITY PARK DIST.</b> <b>461 HARRISON</b> <b>CALUMET CITY, IL 60409</b>	IL LUST	S100527411 N/A
	LUST: Incident Num: 900488 IL EPA Id: 0310390016 Product: Fuel Oil IEMA Date: 02/22/1990 Project Manager: NOT ASSIGNED Project Manager Phone: Not reported Email: Not reported PRP Name: Calumet City Park Dist. PRP Contact: Charles Brewer PRP Address: P.O. Box 1158 PRP City,St,Zip: Calumet City, IL 60409		

MAP FINDINGS  
FOCUS MAP 8

Map ID	Site	Database(s)	EPA ID Number
	<b>CALUMET CITY PARK DIST. (Continued)</b>		<b>S100527411</b>
	PRP Phone: Not reported Site Classification: Not reported Section 57.5(g) Letter: 731 Date Section 57.5(g) Letter: Not reported Non LUST Determination Letter: Not reported 20 Report Received: Not reported 45 Report Received: Not reported <b>NFA/NFR Letter: 08/30/2012</b> NFR Date Recorded: Not reported		
<b>68</b>	<b>ENGINEERED COMPANIES INC</b> <b>710 MICHIGAN ST</b> <b>HAMMOND, IN 46320</b>	<b>IN UST</b>	<b>U003515007</b> <b>N/A</b>
	UST: Facility ID: 22735 Owner Id: 13836 Company Name: Engineered Companies Inc Mailing Address: 710 Michigan St Mailing Address 2: Not reported Mailing City,St,Zip: Hammond, IN 463201360  Tank Number: 1 <b>Tank Status: Permanently Out of Service</b> Install Date: 06/01/1980 Tank Capacity: 1500 Substance Desc: Gasoline  Tank Number: 2 <b>Tank Status: Permanently Out of Service</b> Install Date: 06/01/1980 Tank Capacity: 750 Substance Desc: Diesel		
<b>69</b>	<b>CLARK OIL 1991</b> <b>525 WENTWORTH AVE</b> <b>CALUMET CITY, IL 60409</b>	<b>IL LUST</b>	<b>S103687317</b> <b>N/A</b>
	LUST: Incident Num: 910680 IL EPA Id: 0310395056 Product: Gasoline IEMA Date: 03/18/1991 Project Manager: Lowder Project Manager Phone: (217) 785-5734 Email: Mike.Lowder@illinois.gov PRP Name: Clark Oil & Refining PRP Contact: Johnna VanKeuran PRP Address: 8182 Maryland Ave. PRP City,St,Zip: Clayton, MO 63105-3721 PRP Phone: 3147520533 Site Classification: Not reported Section 57.5(g) Letter: 731 Date Section 57.5(g) Letter: Not reported Non LUST Determination Letter: Not reported		

MAP FINDINGS  
FOCUS MAP 8

Map ID	Site	Database(s)	EPA ID Number
	<p><b>CLARK OIL 1991 (Continued)</b></p> <p>20 Report Received: Not reported            45 Report Received: Not reported  <b>NFA/NFR Letter: 05/13/1998</b>            NFR Date Recorded: 06/25/1998</p>		<b>S103687317</b>
<b>69</b>	<p><b>CLARK OIL STORE 1991</b>  <b>525 WENTWORTH AVE</b>  <b>CALUMET CITY, IL 60409</b></p> <p>UST:</p> <p>Facility ID: 2010064            Facility Status: CLOSED  <b>Facility Type: OTHER</b>            Owner Id: U0003073            Owner Name: Clark Retail Enterprises, Inc.            Owner Address: 3003 Butterfield Road, Suite 300            Owner City,St,Zip: Oak Brook, IL 60523</p> <p>Tank Number: 1  <b>Tank Status: Removed</b>            Tank Capacity: 6000            Tank Substance: Gasoline            Last Used Date: 8/18/1994            OSFM First Notify Date: 5/2/1986            Red Tag Issue Date: Not reported            Install Date: 1/1/1973  <b>Green Tag Decal: Not reported</b>  <b>Green Tag Issue Date: Not reported</b>  <b>Green Tag Expire Date: Not reported</b>  <b>Self Service Permit Inspection Date: Not reported</b>  <b>Self Service Permit Expire Date: Not reported</b>            Fee Due: Not reported</p> <p>Tank Number: 2  <b>Tank Status: Removed</b>            Tank Capacity: 6000            Tank Substance: Gasoline            Last Used Date: 8/18/1994            OSFM First Notify Date: 5/2/1986            Red Tag Issue Date: Not reported            Install Date: 1/1/1973  <b>Green Tag Decal: Not reported</b>  <b>Green Tag Issue Date: Not reported</b>  <b>Green Tag Expire Date: Not reported</b>  <b>Self Service Permit Inspection Date: Not reported</b>  <b>Self Service Permit Expire Date: Not reported</b>            Fee Due: Not reported</p> <p>Tank Number: 3  <b>Tank Status: Removed</b>            Tank Capacity: 10000            Tank Substance: Gasoline            Last Used Date: 8/18/1994            OSFM First Notify Date: 5/2/1986            Red Tag Issue Date: Not reported            Install Date: 1/1/1973</p>	<b>IL UST</b>	<b>U001133534</b> N/A

MAP FINDINGS  
FOCUS MAP 8

Map ID Site Database(s) EPA ID Number

**CLARK OIL STORE 1991 (Continued)**

**U001133534**

**Green Tag Decal:** Not reported  
**Green Tag Issue Date:** Not reported  
**Green Tag Expire Date:** Not reported  
**Self Service Permit Inspection Date:** Not reported  
**Self Service Permit Expire Date:** Not reported  
 Fee Due: Not reported

Tank Number: 4  
**Tank Status:** Removed  
 Tank Capacity: 2000  
 Tank Substance: Kerosene  
 Last Used Date: 12/1/1989  
 OSFM First Notify Date: 9/30/1987  
 Red Tag Issue Date: Not reported  
 Install Date: 1/1/1973  
**Green Tag Decal:** Not reported  
**Green Tag Issue Date:** Not reported  
**Green Tag Expire Date:** Not reported  
**Self Service Permit Inspection Date:** Not reported  
**Self Service Permit Expire Date:** Not reported  
 Fee Due: Not reported

Tank Number: 5  
**Tank Status:** Exempt from registration  
 Tank Capacity: 550  
 Tank Substance: Used Oil  
 Last Used Date: 1/1/1973  
 OSFM First Notify Date: 12/3/1992  
 Red Tag Issue Date: Not reported  
 Install Date: Not reported  
**Green Tag Decal:** Not reported  
**Green Tag Issue Date:** Not reported  
**Green Tag Expire Date:** Not reported  
**Self Service Permit Inspection Date:** Not reported  
**Self Service Permit Expire Date:** Not reported  
 Fee Due: Not reported

69

**CLARK OIL 1991**  
**525 WENTWORTH AVE**  
**CALUMET CITY, IL 60409**

**RCRA-SQG 1000613129**  
**FINDS ILD984833988**

RCRA-SQG:  
 Date form received by agency: 08/09/1991  
 Facility name: CLARK OIL STATION 1991  
 Facility address: 525 WENTWORTH AVE  
 CALUMET CITY, IL 60409  
 EPA ID: ILD984833988  
 Mailing address: 1307 BUTTERFIELD RD  
 DOWNERS GROVE, IL 60515  
 Contact: MAUREEN TURMAN  
 Contact address: 1307 BUTTERFIELD RD  
 DOWNERS GROVE, IL 60515  
 Contact country: US  
 Contact telephone: (708) 789-9100  
 Contact email: Not reported  
 EPA Region: 05

MAP FINDINGS  
FOCUS MAP 8

Map ID	Site	Database(s)	EPA ID Number
--------	------	-------------	---------------

**CLARK OIL 1991 (Continued)**

**1000613129**

Classification: Small Small Quantity Generator  
 Description: Handler: generates more than 100 and less than 1000 kg of hazardous waste during any calendar month and accumulates less than 6000 kg of hazardous waste at any time; or generates 100 kg or less of hazardous waste during any calendar month, and accumulates more than 1000 kg of hazardous waste at any time

Owner/Operator Summary:

Owner/operator name: CLARK OIL AND REFINING CORP  
 Owner/operator address: 8182 MARYLAND AVE  
 ST LOUIS, MO 63105  
 Owner/operator country: Not reported  
 Owner/operator telephone: (314) 524-5100  
 Legal status: Private  
 Owner/Operator Type: Owner  
 Owner/Op start date: Not reported  
 Owner/Op end date: Not reported

Handler Activities Summary:

U.S. importer of hazardous waste: No  
 Mixed waste (haz. and radioactive): No  
 Recycler of hazardous waste: No  
 Transporter of hazardous waste: No  
 Treater, storer or disposer of HW: No  
 Underground injection activity: No  
 On-site burner exemption: No  
 Furnace exemption: No  
 Used oil fuel burner: No  
 Used oil processor: No  
 User oil refiner: No  
 Used oil fuel marketer to burner: No  
 Used oil Specification marketer: No  
 Used oil transfer facility: No  
 Used oil transporter: No

Hazardous Waste Summary:

Waste code: D000  
 Waste name: Not Defined

Waste code: D001  
 Waste name: IGNITABLE HAZARDOUS WASTES ARE THOSE WASTES WHICH HAVE A FLASHPOINT OF LESS THAN 140 DEGREES FAHRENHEIT AS DETERMINED BY A PENSKEY-MARTENS CLOSED CUP FLASH POINT TESTER. ANOTHER METHOD OF DETERMINING THE FLASH POINT OF A WASTE IS TO REVIEW THE MATERIAL SAFETY DATA SHEET, WHICH CAN BE OBTAINED FROM THE MANUFACTURER OR DISTRIBUTOR OF THE MATERIAL. LACQUER THINNER IS AN EXAMPLE OF A COMMONLY USED SOLVENT WHICH WOULD BE CONSIDERED AS IGNITABLE HAZARDOUS WASTE.

Waste code: D018  
 Waste name: BENZENE

Violation Status: No violations found

**FINDS:**

Registry ID: 110005896227

MAP FINDINGS  
FOCUS MAP 8

Map ID	Site	Database(s)	EPA ID Number
--------	------	-------------	---------------

**CLARK OIL 1991 (Continued)**

**1000613129**

Environmental Interest/Information System

ACES (Illinois - Agency Compliance And Enforcement System) is the Illinois EPA Project to facilitate the permitting operations

RCRAInfo is a national information system that supports the Resource Conservation and Recovery Act (RCRA) program through the tracking of events and activities related to facilities that generate, transport, and treat, store, or dispose of hazardous waste. RCRAInfo allows RCRA program staff to track the notification, permit, compliance, and corrective action activities required under RCRA.

70

**FORMER WALT'S TIRES  
524 BURNHAM AVENUE  
CALUMET CITY, IL 60409**

**US BROWNFIELDS**

**1016159177  
N/A**

US BROWNFIELDS:

Recipient name:	Calumet City, City of
Grant type:	Assessment
Property name:	FORMER WALT'S TIRES
Property #:	30-07-407-039
Parcel size:	.06
Property Description:	Former Gasoline Station with former USTs
Latitude:	41.621
Longitude:	-87.5396
HCM label:	Interpolation-Map
Map scale:	1:100
Point of reference:	Other Point
Datum:	North American Datum of 1983
ACRES property ID:	158893
Start date:	Not reported
Completed date:	Not reported
Acres cleaned up:	Not reported
Cleanup funding:	Not reported
Cleanup funding source:	Not reported
Assessment funding:	5615
Assessment funding source:	US EPA - Brownfields Assessment Cooperative Agreement
Redevelopment funding:	Not reported
Redev. funding source:	Not reported
Redev. funding entity name:	Not reported
Redevelopment start date:	Not reported
Assessment funding entity:	EPA
Cleanup funding entity:	Not reported
Grant type:	P
Accomplishment type:	Phase I Environmental Assessment
Accomplishment count:	1
Cooperative agreement #:	00E68601
Ownership entity:	Government
Current owner:	City of Calumet City
Did owner change:	N
Cleanup required:	Unknown
Video available:	No
Photo available:	No
Institutional controls required:	U
IC Category proprietary controls:	Not reported
IC cat. info. devices:	Not reported
IC cat. gov. controls:	Not reported
IC cat. enforcement permit tools:	Not reported



MAP FINDINGS  
FOCUS MAP 8

Map ID Site Database(s) EPA ID Number

**FORMER WALTS TIRES (Continued)**

**1016159177**

IC in place date:	Not reported
IC in place:	Not reported
State/tribal program date:	Not reported
State/tribal program ID:	Not reported
State/tribal NFA date:	Not reported
Air contaminated:	Not reported
Air cleaned:	Not reported
Asbestos found:	Not reported
Asbestos cleaned:	Not reported
Controlled substance found:	Not reported
Controlled substance cleaned:	Not reported
Drinking water affected:	Not reported
Drinking water cleaned:	Not reported
Groundwater affected:	Not reported
Groundwater cleaned:	Not reported
Lead contaminant found:	Not reported
Lead cleaned up:	Not reported
No media affected:	Not reported
Unknown media affected:	Not reported
Other cleaned up:	Not reported
Other metals found:	Not reported
Other metals cleaned:	Not reported
Other contaminants found:	Not reported
Other contams found description:	Not reported
PAHs found:	Not reported
PAHs cleaned up:	Not reported
PCBs found:	Not reported
PCBs cleaned up:	Not reported
Petro products found:	Not reported
Petro products cleaned:	Not reported
Sediments found:	Not reported
Sediments cleaned:	Not reported
Soil affected:	Not reported
Soil cleaned up:	Not reported
Surface water cleaned:	Not reported
VOCs found:	Not reported
VOCs cleaned:	Not reported
Cleanup other description:	Not reported
Num. of cleanup and re-dev. jobs:	Not reported
Past use greenspace acreage:	Not reported
Past use residential acreage:	Not reported
Past use commercial acreage:	.06
Past use industrial acreage:	Not reported
Future use greenspace acreage:	Not reported
Future use residential acreage:	Not reported
Future use commercial acreage:	Not reported
Future use industrial acreage:	Not reported
Greenspace acreage and type:	Not reported
Superfund Fed. landowner flag:	Not reported
Arsenic cleaned up:	Not reported
Cadmium cleaned up:	Not reported
Chromium cleaned up:	Not reported
Copper cleaned up:	Not reported
Iron cleaned up:	Not reported
mercury cleaned up:	Not reported
nickel cleaned up:	Not reported
No clean up:	Not reported

MAP FINDINGS  
FOCUS MAP 8

Map ID      Site      Database(s)      EPA ID Number

---

**FORMER WALTS TIRES (Continued)**

**1016159177**

Pesticides cleaned up:      Not reported  
 Selenium cleaned up:      Not reported  
 SVOCs cleaned up:      Not reported  
 Unknown clean up:      Not reported  
 Arsenic contaminant found:      Not reported  
 Cadmium contaminant found:      Not reported  
 Chromium contaminant found:      Not reported  
 Copper contaminant found:      Not reported  
 Iron contaminant found:      Not reported  
 Mercury contaminant found:      Not reported  
 Nickel contaminant found:      Not reported  
 No contaminant found:      Not reported  
 Pesticides contaminant found:      Not reported  
 Selenium contaminant found:      Not reported  
 SVOCs contaminant found:      Not reported  
 Unknown contaminant found:      Not reported  
 Future Use: Multistory      Not reported  
 Media affected Bluiding Material:      Not reported  
 Media affected indoor air:      Not reported  
 Building material media cleaned up:      Not reported  
 Indoor air media cleaned up:      Not reported  
 Unknown media cleaned up:      Not reported  
 Past Use: Multistory      Not reported

---

71      **STAR AUTO PARTS**  
**814 WILLOW CT 339 CALUMET AVE**  
**HAMMOND, IN 46325**

**FINDS 1016795172**  
**N/A**

FINDS:

Registry ID:      110058421051

Environmental Interest/Information System  
STATE MASTER

---

71      **5135 S HOHMAN AVE**  
**HAMMOND, IN 46320**

**EDR US Hist Auto Stat 1015533355**  
**N/A**

EDR Historical Auto Stations:

Name:      CARB LAB BRAKE SUPPLY  
 Year:      2004  
 Address:      5135 S HOHMAN AVE

Name:      CARB LAB BRAKE SUPPLY  
 Year:      2005  
 Address:      5135 S HOHMAN AVE

Name:      CARB LAB BRAKE SUPPLY  
 Year:      2006  
 Address:      5135 S HOHMAN AVE

Name:      CARB LAB BRAKE SUPPLY  
 Year:      2007  
 Address:      5135 S HOHMAN AVE

MAP FINDINGS  
FOCUS MAP 8

Map ID	Site	Database(s)	EPA ID Number
	<p><b>(Continued)</b></p> <p>Name: CARB LAB BRAKES &amp; SUPPLY Year: 2008 Address: 5135 S HOHMAN AVE</p>		1015533355
72	<p><b>HAMMOND PARK GARAGE MICHIGAN &amp; SOHL AVE HAMMOND, IN 46320</b></p> <p>LUST: Facility ID: 4602 Incident Number: 199309503 Affected Area: Soil Description: NFA-Unconditional Closure Priority: Low</p> <p>UST: Facility ID: 4602 Owner Id: 4140 Company Name: Hammond Park Dept Mailing Address: 601 Conkey St Mailing Address 2: Not reported Mailing City, St, Zip: Hammond, IN 46320</p> <p>Tank Number: 1 <b>Tank Status: Permanently Out of Service</b> Install Date: 01/01/1980 Tank Capacity: 1100 Substance Desc: Gasoline</p> <p>Tank Number: 2 <b>Tank Status: Permanently Out of Service</b> Install Date: 01/01/1956 Tank Capacity: 300 Substance Desc: Gasoline</p>	IN LUST IN UST	U001077958 N/A
73	<p><b>POPEYE'S RESTAURANT 8 SIBLEY BOULEVARD CALUMET CITY, IL 60409</b></p> <p>US BROWNFIELDS: Recipient name: Calumet City, City of Grant type: Assessment Property name: POPEYE'S RESTAURANT Property #: Not reported Parcel size: .5 Property Description: Vacant land Latitude: 41.621037 Longitude: -87.525248 HCM label: Address Matching-House Number Map scale: 100000 Point of reference: Entrance Point of a Facility or Station Datum: North American Datum of 1983 ACRES property ID: 11869 Start date: 31-DEC-01 Completed date: 31-DEC-01</p>	US BROWNFIELDS FINDS	1016352547 N/A

MAP FINDINGS  
FOCUS MAP 8

Map ID      Site      Database(s)      EPA ID Number

---

**POPEYE'S RESTAURANT (Continued)**

**1016352547**

Acres cleaned up:	Not reported
Cleanup funding:	Not reported
Cleanup funding source:	Not reported
Assessment funding:	Not reported
Assessment funding source:	Not reported
Redevelopment funding:	Not reported
Redev. funding source:	Not reported
Redev. funding entity name:	Not reported
Redevelopment start date:	30-SEP-01
Assessment funding entity:	Not reported
Cleanup funding entity:	Not reported
Grant type:	N/A
Accomplishment type:	Not reported
Accomplishment count:	0
Cooperative agreement #:	98527801
Ownership entity:	Not reported
Current owner:	Not reported
Did owner change:	Not reported
Cleanup required:	Yes
Video available:	Not reported
Photo available:	Not reported
Institutional controls required:	Not reported
IC Category proprietary controls:	Not reported
IC cat. info. devices:	Not reported
IC cat. gov. controls:	Not reported
IC cat. enforcement permit tools:	Not reported
IC in place date:	Not reported
IC in place:	Unknown
State/tribal program date:	Not reported
State/tribal program ID:	Not reported
State/tribal NFA date:	Not reported
Air contaminated:	Not reported
Air cleaned:	Not reported
Asbestos found:	Not reported
Asbestos cleaned:	Not reported
Controlled substance found:	Not reported
Controlled substance cleaned:	Not reported
Drinking water affected:	Not reported
Drinking water cleaned:	Not reported
Groundwater affected:	Not reported
Groundwater cleaned:	Not reported
Lead contaminant found:	Not reported
Lead cleaned up:	Not reported
No media affected:	Not reported
Unknown media affected:	Not reported
Other cleaned up:	Not reported
Other metals found:	Not reported
Other metals cleaned:	Not reported
Other contaminants found:	Not reported
Other contams found description:	Not reported
PAHs found:	Not reported
PAHs cleaned up:	Not reported
PCBs found:	Not reported
PCBs cleaned up:	Not reported
Petro products found:	Not reported
Petro products cleaned:	Not reported
Sediments found:	Not reported

MAP FINDINGS  
FOCUS MAP 8

Map ID Site Database(s) EPA ID Number

**POPEYE'S RESTAURANT (Continued)**

**1016352547**

Sediments cleaned:	Not reported
Soil affected:	Not reported
Soil cleaned up:	Not reported
Surface water cleaned:	Not reported
VOCs found:	Not reported
VOCs cleaned:	Not reported
Cleanup other description:	Not reported
Num. of cleanup and re-dev. jobs:	0
Past use greenspace acreage:	Not reported
Past use residential acreage:	Not reported
Past use commercial acreage:	Not reported
Past use industrial acreage:	Not reported
Future use greenspace acreage:	Not reported
Future use residential acreage:	Not reported
Future use commercial acreage:	Not reported
Future use industrial acreage:	Not reported
Greenspace acreage and type:	Not reported
Superfund Fed. landowner flag:	Not reported
Arsenic cleaned up:	Not reported
Cadmium cleaned up:	Not reported
Chromium cleaned up:	Not reported
Copper cleaned up:	Not reported
Iron cleaned up:	Not reported
mercury cleaned up:	Not reported
nickel cleaned up:	Not reported
No clean up:	Not reported
Pesticides cleaned up:	Not reported
Selenium cleaned up:	Not reported
SVOCs cleaned up:	Not reported
Unknown clean up:	Not reported
Arsenic contaminant found:	Not reported
Cadmium contaminant found:	Not reported
Chromium contaminant found:	Not reported
Copper contaminant found:	Not reported
Iron contaminant found:	Not reported
Mercury contaminant found:	Not reported
Nickel contaminant found:	Not reported
No contaminant found:	Not reported
Pesticides contaminant found:	Not reported
Selenium contaminant found:	Not reported
SVOCs contaminant found:	Not reported
Unknown contaminant found:	Not reported
Future Use: Multistory	Not reported
Media affected Bluiding Material:	Not reported
Media affected indoor air:	Not reported
Building material media cleaned up:	Not reported
Indoor air media cleaned up:	Not reported
Unknown media cleaned up:	Not reported
Past Use: Multistory	Not reported

**FINDS:**

Registry ID: 110039554318

Environmental Interest/Information System

US EPA Assessment, Cleanup and Redevelopment Exchange System (ACRES)  
is an federal online database for Brownfields Grantees to

MAP FINDINGS  
FOCUS MAP 8

Map ID	Site	Database(s)	EPA ID Number
--------	------	-------------	---------------

**POPEYE'S RESTAURANT (Continued)**

**1016352547**

electronically submit data directly to EPA.

73

**VACANT LOT  
8 SIBLEY BLVD.  
CALUMET CITY, IL 60409**

**IL LUST U003795539  
IL UST N/A**

**LUST:**

Incident Num:	20002298
IL EPA Id:	0310395135
Product:	Gasoline
IEMA Date:	12/01/2000
Project Manager:	Barrett
Project Manager Phone:	(217) 782-4869
Email:	John.D.Barrett@illinois.gov
PRP Name:	Calumet City
PRP Contact:	Joe Wilhelm
PRP Address:	204 Pulaski Rd.
PRP City,St,Zip:	Calumet City, IL 60409
PRP Phone:	7088918140
Site Classification:	Not reported
Section 57.5(g) Letter:	732
Date Section 57.5(g) Letter:	Not reported
Non LUST Determination Letter:	Not reported
20 Report Received:	01/10/2001
45 Report Received:	01/10/2001
<b>NFA/NFR Letter:</b>	<b>02/27/2001</b>
NFR Date Recorded:	05/14/2001

**UST:**

Facility ID:	2040567
Facility Status:	EXEMPT
<b>Facility Type:</b>	<b>NONE</b>
Owner Id:	U0028086
Owner Name:	City of Calumet City
Owner Address:	204 Pulaski
Owner City,St,Zip:	Calumet City, IL 60409
Tank Number:	1
<b>Tank Status:</b>	<b>Exempt from registration</b>
Tank Capacity:	2000
Tank Substance:	Heating Oil
Last Used Date:	12/1/1973
OSFM First Notify Date:	Not reported
Red Tag Issue Date:	Not reported
Install Date:	Not reported
<b>Green Tag Decal:</b>	<b>Not reported</b>
<b>Green Tag Issue Date:</b>	<b>Not reported</b>
<b>Green Tag Expire Date:</b>	<b>Not reported</b>
<b>Self Service Permit Inspection Date:</b>	<b>Not reported</b>
<b>Self Service Permit Expire Date:</b>	<b>Not reported</b>
Fee Due:	Not reported

MAP FINDINGS  
FOCUS MAP 8

Map ID	Site	Database(s)	EPA ID Number
73	VACANT LOT 4 SIBLEY BLVD CALUMET CITY, IL 60409	IL UST	U003762953 N/A
	UST:		
	Facility ID:	2040184	
	Facility Status:	EXEMPT	
	<b>Facility Type:</b>	<b>NONE</b>	
	Owner Id:	U0028086	
	Owner Name:	City of Calumet City	
	Owner Address:	204 Pulaski	
	Owner City,St,Zip:	Calumet City, IL 60409	
	Tank Number:	1	
	<b>Tank Status:</b>	<b>Exempt from registration</b>	
	Tank Capacity:	1000	
	Tank Substance:	Gasoline	
	Last Used Date:	12/31/1973	
	OSFM First Notify Date:	2/23/2001	
	Red Tag Issue Date:	Not reported	
	Install Date:	Not reported	
	<b>Green Tag Decal:</b>	<b>Not reported</b>	
	<b>Green Tag Issue Date:</b>	<b>Not reported</b>	
	<b>Green Tag Expire Date:</b>	<b>Not reported</b>	
	<b>Self Service Permit Inspection Date:</b>	<b>Not reported</b>	
	<b>Self Service Permit Expire Date:</b>	<b>Not reported</b>	
	Fee Due:	Not reported	
	Tank Number:	2	
	<b>Tank Status:</b>	<b>Exempt from registration</b>	
	Tank Capacity:	1000	
	Tank Substance:	Gasoline	
	Last Used Date:	12/31/1973	
	OSFM First Notify Date:	2/23/2001	
	Red Tag Issue Date:	Not reported	
	Install Date:	Not reported	
	<b>Green Tag Decal:</b>	<b>Not reported</b>	
	<b>Green Tag Issue Date:</b>	<b>Not reported</b>	
	<b>Green Tag Expire Date:</b>	<b>Not reported</b>	
	<b>Self Service Permit Inspection Date:</b>	<b>Not reported</b>	
	<b>Self Service Permit Expire Date:</b>	<b>Not reported</b>	
	Fee Due:	Not reported	
	Tank Number:	3	
	<b>Tank Status:</b>	<b>Exempt from registration</b>	
	Tank Capacity:	1000	
	Tank Substance:	Gasoline	
	Last Used Date:	12/31/1973	
	OSFM First Notify Date:	2/23/2001	
	Red Tag Issue Date:	Not reported	
	Install Date:	Not reported	
	<b>Green Tag Decal:</b>	<b>Not reported</b>	
	<b>Green Tag Issue Date:</b>	<b>Not reported</b>	
	<b>Green Tag Expire Date:</b>	<b>Not reported</b>	
	<b>Self Service Permit Inspection Date:</b>	<b>Not reported</b>	
	<b>Self Service Permit Expire Date:</b>	<b>Not reported</b>	
	Fee Due:	Not reported	

MAP FINDINGS  
FOCUS MAP 8

Map ID      Site      Database(s)      EPA ID Number

---

**VACANT LOT (Continued)**

**U003762953**

Tank Number: 4  
**Tank Status:** Exempt from registration  
 Tank Capacity: 1000  
 Tank Substance: Gasoline  
 Last Used Date: 12/31/1973  
 OSFM First Notify Date: 2/23/2001  
 Red Tag Issue Date: Not reported  
 Install Date: Not reported  
**Green Tag Decal:** Not reported  
**Green Tag Issue Date:** Not reported  
**Green Tag Expire Date:** Not reported  
**Self Service Permit Inspection Date:** Not reported  
**Self Service Permit Expire Date:** Not reported  
 Fee Due: Not reported

Tank Number: 5  
**Tank Status:** Exempt from registration  
 Tank Capacity: 1000  
 Tank Substance: Gasoline  
 Last Used Date: 12/31/1973  
 OSFM First Notify Date: 2/23/2001  
 Red Tag Issue Date: Not reported  
 Install Date: Not reported  
**Green Tag Decal:** Not reported  
**Green Tag Issue Date:** Not reported  
**Green Tag Expire Date:** Not reported  
**Self Service Permit Inspection Date:** Not reported  
**Self Service Permit Expire Date:** Not reported  
 Fee Due: Not reported

73

**JOHN J BREHM INC**  
**5 SIBLEY BLVD**  
**CALUMET CITY, IL 60409**

**IL UST U001133542**  
**N/A**

UST:

Facility ID: 2029377  
 Facility Status: EXEMPT  
**Facility Type:** GOLF COURSE  
 Owner Id: U0018674  
 Owner Name: John J Brehm Inc  
 Owner Address: 125 Industrial Rd  
 Owner City,St,Zip: Hammond, IN 46320

Tank Number: 1  
**Tank Status:** Exempt from registration  
 Tank Capacity: 6000  
 Tank Substance: Gasoline  
 Last Used Date: 1/1/1970  
 OSFM First Notify Date: 2/13/1992  
 Red Tag Issue Date: Not reported  
 Install Date: 12/1/1958  
**Green Tag Decal:** Not reported  
**Green Tag Issue Date:** Not reported  
**Green Tag Expire Date:** Not reported  
**Self Service Permit Inspection Date:** Not reported  
**Self Service Permit Expire Date:** Not reported  
 Fee Due: Not reported



MAP FINDINGS  
FOCUS MAP 8

Map ID Site Database(s) EPA ID Number

**JOHN J BREHM INC (Continued)**

**U001133542**

Tank Number: 2  
**Tank Status:** Exempt from registration  
 Tank Capacity: 6000  
 Tank Substance: Gasoline  
 Last Used Date: 1/1/1970  
 OSFM First Notify Date: 2/13/1992  
 Red Tag Issue Date: Not reported  
 Install Date: 12/1/1958  
**Green Tag Decal:** Not reported  
**Green Tag Issue Date:** Not reported  
**Green Tag Expire Date:** Not reported  
**Self Service Permit Inspection Date:** Not reported  
**Self Service Permit Expire Date:** Not reported  
 Fee Due: Not reported

Tank Number: 3  
**Tank Status:** Exempt from registration  
 Tank Capacity: 6000  
 Tank Substance: Gasoline  
 Last Used Date: 1/1/1970  
 OSFM First Notify Date: 2/13/1992  
 Red Tag Issue Date: Not reported  
 Install Date: 1/21/1958  
**Green Tag Decal:** Not reported  
**Green Tag Issue Date:** Not reported  
**Green Tag Expire Date:** Not reported  
**Self Service Permit Inspection Date:** Not reported  
**Self Service Permit Expire Date:** Not reported  
 Fee Due: Not reported

Tank Number: 4  
**Tank Status:** Exempt from registration  
 Tank Capacity: 500  
 Tank Substance: Heating Oil  
 Last Used Date: 1/1/1970  
 OSFM First Notify Date: 2/13/1992  
 Red Tag Issue Date: Not reported  
 Install Date: 12/1/1958  
**Green Tag Decal:** Not reported  
**Green Tag Issue Date:** Not reported  
**Green Tag Expire Date:** Not reported  
**Self Service Permit Inspection Date:** Not reported  
**Self Service Permit Expire Date:** Not reported  
 Fee Due: Not reported

73

**VACANT LOT  
3 SIBLEY BLVD  
CALUMET CITY, IL 60409**

**IL UST U003763001  
N/A**

UST:  
 Facility ID: 2040286  
 Facility Status: EXEMPT  
**Facility Type:** NONE  
 Owner Id: U0028086  
 Owner Name: City of Calumet City  
 Owner Address: 204 Pulaski

MAP FINDINGS  
FOCUS MAP 8

Map ID      Site      Database(s)      EPA ID Number

---

**VACANT LOT (Continued)**

**U003763001**

Owner City,St,Zip:      Calumet City, IL 60409

Tank Number:      1

**Tank Status:**      **Exempt from registration**

Tank Capacity:      550

Tank Substance:      Gasoline

Last Used Date:      12/31/1973

OSFM First Notify Date:      Not reported

Red Tag Issue Date:      Not reported

Install Date:      Not reported

**Green Tag Decal:**      **Not reported**

**Green Tag Issue Date:**      **Not reported**

**Green Tag Expire Date:**      **Not reported**

**Self Service Permit Inspection Date:** **Not reported**

**Self Service Permit Expire Date:**      **Not reported**

Fee Due:      Not reported

Tank Number:      2

**Tank Status:**      **Exempt from registration**

Tank Capacity:      550

Tank Substance:      Gasoline

Last Used Date:      12/31/1973

OSFM First Notify Date:      Not reported

Red Tag Issue Date:      Not reported

Install Date:      Not reported

**Green Tag Decal:**      **Not reported**

**Green Tag Issue Date:**      **Not reported**

**Green Tag Expire Date:**      **Not reported**

**Self Service Permit Inspection Date:** **Not reported**

**Self Service Permit Expire Date:**      **Not reported**

Fee Due:      Not reported

73

**RIGHT OF WAY ADJACENT TO SIBLEY BLVD  
STATE LINE ROAD & SIBLEY BOULEVARD ROW  
CALUMET CITY, IL 60409**

**IL UST      U003865066  
N/A**

UST:

Facility ID:      2041247

Facility Status:      CLOSED

**Facility Type:**      **NONE**

Owner Id:      U0018799

Owner Name:      Unknown

Owner Address:      Unknown

Owner City,St,Zip:      Unknown, IL 0

Tank Number:      1

**Tank Status:**      **Removed**

Tank Capacity:      1000

Tank Substance:      Gasoline

Last Used Date:      12/31/1973

OSFM First Notify Date:      9/20/2002

Red Tag Issue Date:      Not reported

Install Date:      Not reported

**Green Tag Decal:**      **Not reported**

**Green Tag Issue Date:**      **Not reported**

**Green Tag Expire Date:**      **Not reported**

**Self Service Permit Inspection Date:** **Not reported**

MAP FINDINGS  
FOCUS MAP 8

Map ID Site Database(s) EPA ID Number

**RIGHT OF WAY ADJACENT TO SIBLEY BLVD (Continued)**

**U003865066**

**Self Service Permit Expire Date:** Not reported  
Fee Due: \$0.00

Tank Number: 2  
**Tank Status:** Removed  
Tank Capacity: 2000  
Tank Substance: Heating Oil  
Last Used Date: 1/1/1973  
OSFM First Notify Date: 10/15/2002  
Red Tag Issue Date: Not reported  
Install Date: Not reported  
**Green Tag Decal:** Not reported  
**Green Tag Issue Date:** Not reported  
**Green Tag Expire Date:** Not reported  
**Self Service Permit Inspection Date:** Not reported  
**Self Service Permit Expire Date:** Not reported  
Fee Due: \$0.00

Tank Number: 3  
**Tank Status:** Removed  
Tank Capacity: 1000  
Tank Substance: Gasoline  
Last Used Date: 12/31/1973  
OSFM First Notify Date: 9/20/2002  
Red Tag Issue Date: Not reported  
Install Date: Not reported  
**Green Tag Decal:** Not reported  
**Green Tag Issue Date:** Not reported  
**Green Tag Expire Date:** Not reported  
**Self Service Permit Inspection Date:** Not reported  
**Self Service Permit Expire Date:** Not reported  
Fee Due: \$0.00

73 **STERKS SUPERFOODS**  
**31 SIBLEY**  
**HAMMOND, IN 46320**

**IN SWRCY S109950830**  
**N/A**

SWRCY:

Program Company: Not reported  
Program Contact Name: Not reported  
Address: Not reported  
City: Not reported  
State: Not reported  
Zip: Not reported  
Contact Phone: Not reported  
County: Not reported  
Entity Type: Not reported  
Sites Notes: Not reported  
Customers: Not reported  
Materials Accepted: #1 PETE, #2 HDPE Natural, Green Containers, Aluminum Cans, Steel Cans, Newspaper, Cardboard, Magazines  
Website: Not reported  
Contact Name: Not reported  
Manufacturer: Not reported  
Processor: Not reported  
Broker: Not reported

MAP FINDINGS  
FOCUS MAP 8

Map ID	Site	Database(s)	EPA ID Number
--------	------	-------------	---------------

**STERKS SUPERFOODS (Continued)**

**S109950830**

Other:	Not reported
Automotive Fluids:	Not reported
Batteries:	Not reported
Construction/Related Products:	Not reported
Electronics/Related Products:	Not reported
Glass:	Not reported
Industrial Materials:	Not reported
Metals:	Not reported
Paper:	Not reported
Plastics:	Not reported
Rubber:	Not reported
Textiles:	Not reported
Wood/Organics:	Not reported

73

**WENDY'S RESTAURANT**  
**550-552 STATE LINE ROAD**  
**CALUMET CITY, IL 60409**

**US BROWNFIELDS**    **1016352546**  
**FINDS**                **N/A**

US BROWNFIELDS:

Recipient name:	Calumet City, City of
Grant type:	Assessment
Property name:	WENDY'S RESTAURANT
Property #:	Not reported
Parcel size:	Not reported
Property Description:	vacant land
Latitude:	41.620042
Longitude:	-87.5254549
HCM label:	Address Matching-House Number
Map scale:	100000
Point of reference:	Entrance Point of a Facility or Station
Datum:	North American Datum of 1983
ACRES property ID:	11868
Start date:	31-DEC-02
Completed date:	31-DEC-02
Acres cleaned up:	Not reported
Cleanup funding:	Not reported
Cleanup funding source:	Not reported
Assessment funding:	Not reported
Assessment funding source:	Not reported
Redevelopment funding:	Not reported
Redev. funding source:	Not reported
Redev. funding entity name:	Not reported
Redevelopment start date:	30-SEP-02
Assessment funding entity:	Not reported
Cleanup funding entity:	Not reported
Grant type:	N/A
Accomplishment type:	Not reported
Accomplishment count:	0
Cooperative agreement #:	98527801
Ownership entity:	Not reported
Current owner:	Not reported
Did owner change:	Not reported
Cleanup required:	Yes
Video available:	Not reported
Photo available:	Not reported
Institutional controls required:	Not reported
IC Category proprietary controls:	Not reported
IC cat. info. devices:	Not reported

MAP FINDINGS  
FOCUS MAP 8

Map ID Site Database(s) EPA ID Number

**WENDY'S RESTAURANT (Continued)**

**1016352546**

IC cat. gov. controls:	Not reported
IC cat. enforcement permit tools:	Not reported
IC in place date:	Not reported
IC in place:	Unknown
State/tribal program date:	Not reported
State/tribal program ID:	Not reported
State/tribal NFA date:	Not reported
Air contaminated:	Not reported
Air cleaned:	Not reported
Asbestos found:	Not reported
Asbestos cleaned:	Not reported
Controlled substance found:	Not reported
Controlled substance cleaned:	Not reported
Drinking water affected:	Not reported
Drinking water cleaned:	Not reported
Groundwater affected:	Not reported
Groundwater cleaned:	Not reported
Lead contaminant found:	Not reported
Lead cleaned up:	Not reported
No media affected:	Not reported
Unknown media affected:	Not reported
Other cleaned up:	Not reported
Other metals found:	Not reported
Other metals cleaned:	Not reported
Other contaminants found:	Not reported
Other contams found description:	Not reported
PAHs found:	Not reported
PAHs cleaned up:	Not reported
PCBs found:	Not reported
PCBs cleaned up:	Not reported
Petro products found:	Not reported
Petro products cleaned:	Not reported
Sediments found:	Not reported
Sediments cleaned:	Not reported
Soil affected:	Not reported
Soil cleaned up:	Not reported
Surface water cleaned:	Not reported
VOCs found:	Not reported
VOCs cleaned:	Not reported
Cleanup other description:	Not reported
Num. of cleanup and re-dev. jobs:	0
Past use greenspace acreage:	Not reported
Past use residential acreage:	Not reported
Past use commercial acreage:	Not reported
Past use industrial acreage:	Not reported
Future use greenspace acreage:	Not reported
Future use residential acreage:	Not reported
Future use commercial acreage:	Not reported
Future use industrial acreage:	Not reported
Greenspace acreage and type:	Not reported
Superfund Fed. landowner flag:	Not reported
Arsenic cleaned up:	Not reported
Cadmium cleaned up:	Not reported
Chromium cleaned up:	Not reported
Copper cleaned up:	Not reported
Iron cleaned up:	Not reported
mercury cleaned up:	Not reported

MAP FINDINGS  
FOCUS MAP 8

Map ID Site Database(s) EPA ID Number

**WENDY'S RESTAURANT (Continued)**

**1016352546**

nickel cleaned up: Not reported  
 No clean up: Not reported  
 Pesticides cleaned up: Not reported  
 Selenium cleaned up: Not reported  
 SVOCs cleaned up: Not reported  
 Unknown clean up: Not reported  
 Arsenic contaminant found: Not reported  
 Cadmium contaminant found: Not reported  
 Chromium contaminant found: Not reported  
 Copper contaminant found: Not reported  
 Iron contaminant found: Not reported  
 Mercury contaminant found: Not reported  
 Nickel contaminant found: Not reported  
 No contaminant found: Not reported  
 Pesticides contaminant found: Not reported  
 Selenium contaminant found: Not reported  
 SVOCs contaminant found: Not reported  
 Unknown contaminant found: Not reported  
 Future Use: Multistory Not reported  
 Media affected Bluiding Material: Not reported  
 Media affected indoor air: Not reported  
 Building material media cleaned up: Not reported  
 Indoor air media cleaned up: Not reported  
 Unknown media cleaned up: Not reported  
 Past Use: Multistory Not reported

**FINDS:**

Registry ID: 110039554283

**Environmental Interest/Information System**

US EPA Assessment, Cleanup and Redevelopment Exchange System (ACRES)  
 is an federal online database for Brownfields Grantees to  
 electronically submit data directly to EPA.

**73**

**DELANEY PRINTING AND LITHO INC  
 113 SIBLEY ST  
 HAMMOND, IN 46320**

**RCRA-CESQG 1000152326  
 FINDS IND0005157730  
 IN MANIFEST**

**RCRA-CESQG:**

Date form received by agency: 10/30/1987  
 Facility name: DELANEY PRINTING AND LITHO INC  
 Facility address: 113 SIBLEY ST  
 HAMMOND, IN 46320  
 EPA ID: IND0005157730  
 Contact: TOM ASHBY  
 Contact address: 113 SIBLEY ST  
 HAMMOND, IN 46320  
 Contact country: US  
 Contact telephone: (219) 933-0656  
 Contact email: Not reported  
 EPA Region: 05  
 Land type: Facility is not located on Indian land. Additional information is not known.  
 Classification: Conditionally Exempt Small Quantity Generator  
 Description: Handler: generates 100 kg or less of hazardous waste per calendar  
 month, and accumulates 1000 kg or less of hazardous waste at any time;

MAP FINDINGS  
FOCUS MAP 8

Map ID Site Database(s) EPA ID Number

**DELANEY PRINTING AND LITHO INC (Continued)**

**1000152326**

or generates 1 kg or less of acutely hazardous waste per calendar month, and accumulates at any time: 1 kg or less of acutely hazardous waste; or 100 kg or less of any residue or contaminated soil, waste or other debris resulting from the cleanup of a spill, into or on any land or water, of acutely hazardous waste; or generates 100 kg or less of any residue or contaminated soil, waste or other debris resulting from the cleanup of a spill, into or on any land or water, of acutely hazardous waste during any calendar month, and accumulates at any time: 1 kg or less of acutely hazardous waste; or 100 kg or less of any residue or contaminated soil, waste or other debris resulting from the cleanup of a spill, into or on any land or water, of acutely hazardous waste

Owner/Operator Summary:

Owner/operator name: NAME NOT REPORTED  
Owner/operator address: ADDRESS NOT REPORTED  
CITY NOT REPORTED, AK 99998  
  
Owner/operator country: Not reported  
Owner/operator telephone: (312) 555-1212  
Legal status: Private  
Owner/Operator Type: Operator  
Owner/Op start date: Not reported  
Owner/Op end date: Not reported

Owner/operator name: ASHBY GEORGE  
Owner/operator address: ADDRESS NOT REPORTED  
CITY NOT REPORTED, AK 99998  
  
Owner/operator country: Not reported  
Owner/operator telephone: (312) 555-1212  
Legal status: Private  
Owner/Operator Type: Owner  
Owner/Op start date: Not reported  
Owner/Op end date: Not reported

Handler Activities Summary:

U.S. importer of hazardous waste: No  
Mixed waste (haz. and radioactive): No  
Recycler of hazardous waste: No  
Transporter of hazardous waste: No  
Treater, storer or disposer of HW: No  
Underground injection activity: No  
On-site burner exemption: No  
Furnace exemption: No  
Used oil fuel burner: No  
Used oil processor: No  
User oil refiner: No  
Used oil fuel marketer to burner: No  
Used oil Specification marketer: No  
Used oil transfer facility: No  
Used oil transporter: No

Hazardous Waste Summary:

Waste code: D001  
Waste name: IGNITABLE HAZARDOUS WASTES ARE THOSE WASTES WHICH HAVE A FLASHPOINT OF LESS THAN 140 DEGREES FAHRENHEIT AS DETERMINED BY A PENSKEY-MARTENS CLOSED CUP FLASH POINT TESTER. ANOTHER METHOD OF DETERMINING THE

MAP FINDINGS  
FOCUS MAP 8

Map ID Site Database(s) EPA ID Number

**DELANEY PRINTING AND LITHO INC (Continued)**

**1000152326**

FLASH POINT OF A WASTE IS TO REVIEW THE MATERIAL SAFETY DATA SHEET, WHICH CAN BE OBTAINED FROM THE MANUFACTURER OR DISTRIBUTOR OF THE MATERIAL. LACQUER THINNER IS AN EXAMPLE OF A COMMONLY USED SOLVENT WHICH WOULD BE CONSIDERED AS IGNITABLE HAZARDOUS WASTE.

Violation Status: No violations found

Evaluation Action Summary:

Evaluation date: 02/06/1991  
Evaluation: COMPLIANCE EVALUATION INSPECTION ON-SITE  
Area of violation: Not reported  
Date achieved compliance: Not reported  
Evaluation lead agency: EPA-Initiated Oversight/Observation/Training Actions

Evaluation date: 02/06/1991  
Evaluation: FOCUSED COMPLIANCE INSPECTION  
Area of violation: Not reported  
Date achieved compliance: Not reported  
Evaluation lead agency: EPA Contractor/Grantee

Evaluation date: 02/06/1991  
Evaluation: COMPLIANCE EVALUATION INSPECTION ON-SITE  
Area of violation: Not reported  
Date achieved compliance: Not reported  
Evaluation lead agency: EPA Contractor/Grantee

FINDS:

Registry ID: 110058552427

Environmental Interest/Information System  
STATE MASTER

Registry ID: 110003071719

Environmental Interest/Information System

IN-FRS (Indiana - Facility Registry System). The Indiana Department of Environmental Management (I-DEM) has implemented the Indiana-Facility Registry System (I-FRS). The I-FRS provides the interface and processes to link facility data monitored by multiple State and EPA program systems. In addition, I-FRS enables IDEM to reconcile environmental data and exchange it with EPA FRS using the electronic data exchange over the Network Node.

RCRAInfo is a national information system that supports the Resource Conservation and Recovery Act (RCRA) program through the tracking of events and activities related to facilities that generate, transport, and treat, store, or dispose of hazardous waste. RCRAInfo allows RCRA program staff to track the notification, permit, compliance, and corrective action activities required under RCRA.

IN MANIFEST:

Year: Not reported  
EPA ID: IND005157730  
Tons Generated: Not reported  
Tons Shipped OffSite: Not reported



MAP FINDINGS  
FOCUS MAP 8

Map ID      Site      Database(s)      EPA ID Number

---

**DELANEY PRINTING AND LITHO INC (Continued)**

**1000152326**

Manifest Handler:  
 EPA Id #: IND005157730  
 Generator Type: CEG  
 Generator Status: Active Handler  
 Transporter Type: Code no longer valid  
 Transporter Status: Non Active  
 TSD Type: Not reported  
 TSD Status: Not reported  
 Handler Mailing Address: 113 SIBLEY ST  
 Handler Mailing City/State/Zip: HAMMOND, IN 46320  
 Contact Name: TOM ASHBY  
 Contact Telephone: 219-933-0656  
 Contact Type: Environmental Coordinator

Year: Not reported  
 EPA ID: IND005157730  
 Tons Generated: Not reported  
 Tons Shipped OffSite: Not reported

Year: Not reported  
 EPA ID: IND005157730  
 Tons Generated: Not reported  
 Tons Shipped OffSite: Not reported

73

**VACANT LOT  
2 MEMORIAL DR  
CALUMET CITY, IL 60409**

**IL UST      U003763002  
N/A**

UST:  
 Facility ID: 2040287  
 Facility Status: EXEMPT  
**Facility Type: NONE**  
 Owner Id: U0028086  
 Owner Name: City of Calumet City  
 Owner Address: 204 Pulaski  
 Owner City,St,Zip: Calumet City, IL 60409

Tank Number: 1  
**Tank Status: Exempt from registration**  
 Tank Capacity: 3000  
 Tank Substance: Gasoline  
 Last Used Date: 12/31/1973  
 OSFM First Notify Date: Not reported  
 Red Tag Issue Date: Not reported  
 Install Date: Not reported  
**Green Tag Decal: Not reported**  
**Green Tag Issue Date: Not reported**  
**Green Tag Expire Date: Not reported**  
**Self Service Permit Inspection Date: Not reported**  
**Self Service Permit Expire Date: Not reported**  
 Fee Due: Not reported

Tank Number: 2  
**Tank Status: Exempt from registration**  
 Tank Capacity: 3000

MAP FINDINGS  
FOCUS MAP 8

Map ID	Site	Database(s)	EPA ID Number
	<b>VACANT LOT (Continued)</b>		<b>U003763002</b>
	Tank Substance: Gasoline		
	Last Used Date: 12/31/1973		
	OSFM First Notify Date: Not reported		
	Red Tag Issue Date: Not reported		
	Install Date: Not reported		
	<b>Green Tag Decal: Not reported</b>		
	<b>Green Tag Issue Date: Not reported</b>		
	<b>Green Tag Expire Date: Not reported</b>		
	<b>Self Service Permit Inspection Date: Not reported</b>		
	<b>Self Service Permit Expire Date: Not reported</b>		
	Fee Due: Not reported		
<b>74</b>	<b>SOUTH HOLLAND TRUST &amp; SAVINGS 573 FLINTWORTH AVE. CALUMET CITY, IL 60409</b>	<b>IL LUST</b>	<b>S103292230 N/A</b>
	LUST:		
	Incident Num: 910380		
	IL EPA Id: 0310395055		
	Product: Gasoline		
	IEMA Date: 02/14/1991		
	Project Manager: NOT ASSIGNED		
	Project Manager Phone: Not reported		
	Email: Not reported		
	PRP Name: South Holland Trust & Savings		
	PRP Contact: Willis Gowins		
	PRP Address: 16178 South Park Ave.		
	PRP City,St,Zip: South Holland, IL 60473		
	PRP Phone: Not reported		
	Site Classification: Not reported		
	Section 57.5(g) Letter: 731		
	Date Section 57.5(g) Letter: Not reported		
	Non LUST Determination Letter: Not reported		
	20 Report Received: Not reported		
	45 Report Received: Not reported		
	<b>NFA/NFR Letter: 09/05/2012</b>		
	NFR Date Recorded: Not reported		
<b>75</b>	<b>FIRST BAPT CHURCH BUS GARAGE 532 WILLOW CT HAMMOND, IN 46320</b>	<b>RCRA-CESQG FINDS IN MANIFEST</b>	<b>1000510051 IND984896605</b>
	RCRA-CESQG:		
	Date form received by agency: 05/23/2002		
	Facility name: FIRST BAPT CHURCH BUS GARAGE		
	Facility address: 532 WILLOW CT HAMMOND, IN 46325		
	EPA ID: IND984896605		
	Mailing address: 523 SIBLEY BLVD HAMMOND, IN 46325		
	Contact: STEVE RUST		
	Contact address: 523 SIBLEY BLVD HAMMOND, IN 46325		
	Contact country: US		
	Contact telephone: (219) 932-0711		
	Contact email: Not reported		

MAP FINDINGS  
FOCUS MAP 8

Map ID Site Database(s) EPA ID Number

**FIRST BAPT CHURCH BUS GARAGE (Continued)**

**1000510051**

EPA Region: 05  
Classification: Conditionally Exempt Small Quantity Generator  
Description: Handler: generates 100 kg or less of hazardous waste per calendar month, and accumulates 1000 kg or less of hazardous waste at any time; or generates 1 kg or less of acutely hazardous waste per calendar month, and accumulates at any time: 1 kg or less of acutely hazardous waste; or 100 kg or less of any residue or contaminated soil, waste or other debris resulting from the cleanup of a spill, into or on any land or water, of acutely hazardous waste; or generates 100 kg or less of any residue or contaminated soil, waste or other debris resulting from the cleanup of a spill, into or on any land or water, of acutely hazardous waste during any calendar month, and accumulates at any time: 1 kg or less of acutely hazardous waste; or 100 kg or less of any residue or contaminated soil, waste or other debris resulting from the cleanup of a spill, into or on any land or water, of acutely hazardous waste

Owner/Operator Summary:

Owner/operator name: FIRST BAPTIST OF HAMMOND  
Owner/operator address: 523 SIBLEY BLVD  
HAMMOND, IN 46325  
Owner/operator country: Not reported  
Owner/operator telephone: (219) 932-0711  
Legal status: Private  
Owner/Operator Type: Owner  
Owner/Op start date: 01/01/0001  
Owner/Op end date: Not reported

Handler Activities Summary:

U.S. importer of hazardous waste: No  
Mixed waste (haz. and radioactive): No  
Recycler of hazardous waste: No  
Transporter of hazardous waste: Yes  
Treater, storer or disposer of HW: No  
Underground injection activity: No  
On-site burner exemption: No  
Furnace exemption: No  
Used oil fuel burner: No  
Used oil processor: No  
User oil refiner: No  
Used oil fuel marketer to burner: No  
Used oil Specification marketer: No  
Used oil transfer facility: No  
Used oil transporter: No

Historical Generators:

Date form received by agency: 12/09/1991  
Site name: FIRST BAPT CHURCH BUS GARAGE  
Classification: Small Quantity Generator  
  
Date form received by agency: 04/30/1991  
Site name: FIRST BAPT CHURCH BUS GARAGE  
Classification: Conditionally Exempt Small Quantity Generator

Hazardous Waste Summary:

MAP FINDINGS  
FOCUS MAP 8

Map ID	Site	Database(s)	EPA ID Number
--------	------	-------------	---------------

**FIRST BAPT CHURCH BUS GARAGE (Continued)**

**1000510051**

Waste code:	D000
Waste name:	Not Defined
Waste code:	D008
Waste name:	LEAD
Waste code:	D018
Waste name:	BENZENE
Waste code:	D039
Waste name:	TETRACHLOROETHYLENE
Violation Status:	No violations found

**FINDS:**

Registry ID: 110003107851

**Environmental Interest/Information System**

IN-FRS (Indiana - Facility Registry System). The Indiana Department of Environmental Management (I-DEM) has implemented the Indiana-Facility Registry System (I-FRS). The I-FRS provides the interface and processes to link facility data monitored by multiple State and EPA program systems. In addition, I-FRS enables IDEM to reconcile environmental data and exchange it with EPA FRS using the electronic data exchange over the Network Node.

RCRAInfo is a national information system that supports the Resource Conservation and Recovery Act (RCRA) program through the tracking of events and activities related to facilities that generate, transport, and treat, store, or dispose of hazardous waste. RCRAInfo allows RCRA program staff to track the notification, permit, compliance, and corrective action activities required under RCRA.

**STATE MASTER**

**IN MANIFEST:**

Year:	Not reported
EPA ID:	IND984896605
Tons Generated:	Not reported
Tons Shipped OffSite:	Not reported

**Manifest Handler:**

EPA Id #:	IND984896605
Generator Type:	CEG
Generator Status:	Active Handler
Transporter Type:	Transporter of hazardous wastes
Transporter Status:	Active
TSD Type:	Not reported
TSD Status:	Not reported
Handler Mailing Address:	523 SIBLEY BLVD
Handler Mailing City/State/Zip:	HAMMOND, IN 46325
Contact Name:	STEVE RUST
Contact Telephone:	219-932-0711
Contact Type:	Environmental Coordinator

MAP FINDINGS  
FOCUS MAP 8

Map ID	Site	Database(s)	EPA ID Number
	<b>FIRST BAPT CHURCH BUS GARAGE (Continued)</b>		<b>1000510051</b>
	Year: Not reported		
	EPA ID: IND984896605		
	Tons Generated: Not reported		
	Tons Shipped OffSite: Not reported		
	Year: Not reported		
	EPA ID: IND984896605		
	Tons Generated: Not reported		
	Tons Shipped OffSite: Not reported		
<b>76</b>	<b>ACCUCRAFT 5217 HOHMAN AVE HAMMOND, IN 46320</b>	<b>RCRA-CESQG FINDS NY MANIFEST IN MANIFEST</b>	<b>1004699937 INR000004705</b>
	RCRA-CESQG:		
	Date form received by agency: 12/19/1995		
	Facility name: ACCUCRAFT		
	Facility address: 5217 HOHMAN AVE HAMMOND, IN 46320		
	EPA ID: INR000004705		
	Contact: JOE WISNIEWSKI		
	Contact address: 5217 HOHMAN AVE HAMMOND, IN 46320		
	Contact country: US		
	Contact telephone: (219) 933-3007		
	Contact email: Not reported		
	EPA Region: 05		
	Classification: Conditionally Exempt Small Quantity Generator		
	Description: Handler: generates 100 kg or less of hazardous waste per calendar month, and accumulates 1000 kg or less of hazardous waste at any time; or generates 1 kg or less of acutely hazardous waste per calendar month, and accumulates at any time: 1 kg or less of acutely hazardous waste; or 100 kg or less of any residue or contaminated soil, waste or other debris resulting from the cleanup of a spill, into or on any land or water, of acutely hazardous waste; or generates 100 kg or less of any residue or contaminated soil, waste or other debris resulting from the cleanup of a spill, into or on any land or water, of acutely hazardous waste during any calendar month, and accumulates at any time: 1 kg or less of acutely hazardous waste; or 100 kg or less of any residue or contaminated soil, waste or other debris resulting from the cleanup of a spill, into or on any land or water, of acutely hazardous waste		
	Owner/Operator Summary:		
	Owner/operator name: CALUMET TRUST NO P-2853		
	Owner/operator address: 5219 HOHMAN AVE HAMMOND, IN 46320		
	Owner/operator country: Not reported		
	Owner/operator telephone: (219) 932-6900		
	Legal status: Private		
	Owner/Operator Type: Owner		
	Owner/Op start date: Not reported		
	Owner/Op end date: Not reported		
	Handler Activities Summary:		
	U.S. importer of hazardous waste: No		

MAP FINDINGS  
FOCUS MAP 8

Map ID	Site	Database(s)	EPA ID Number
--------	------	-------------	---------------

**ACCUCRAFT (Continued)**

**1004699937**

Mixed waste (haz. and radioactive): No  
 Recycler of hazardous waste: No  
 Transporter of hazardous waste: No  
 Treater, storer or disposer of HW: No  
 Underground injection activity: No  
 On-site burner exemption: No  
 Furnace exemption: No  
 Used oil fuel burner: No  
 Used oil processor: No  
 User oil refiner: No  
 Used oil fuel marketer to burner: No  
 Used oil Specification marketer: No  
 Used oil transfer facility: No  
 Used oil transporter: No

**Hazardous Waste Summary:**

Waste code: D002  
 Waste name: A WASTE WHICH HAS A PH OF LESS THAN 2 OR GREATER THAN 12.5 IS CONSIDERED TO BE A CORROSIVE HAZARDOUS WASTE. SODIUM HYDROXIDE, A CAUSTIC SOLUTION WITH A HIGH PH, IS OFTEN USED BY INDUSTRIES TO CLEAN OR DEGREASE PARTS. HYDROCHLORIC ACID, A SOLUTION WITH A LOW PH, IS USED BY MANY INDUSTRIES TO CLEAN METAL PARTS PRIOR TO PAINTING. WHEN THESE CAUSTIC OR ACID SOLUTIONS BECOME CONTAMINATED AND MUST BE DISPOSED, THE WASTE WOULD BE A CORROSIVE HAZARDOUS WASTE.

Waste code: D011  
 Waste name: SILVER

Violation Status: No violations found

**FINDS:**

Registry ID: 110003125109

**Environmental Interest/Information System**

IN-FRS (Indiana - Facility Registry System). The Indiana Department of Environmental Management (I-DEM) has implemented the Indiana-Facility Registry System (I-FRS). The I-FRS provides the interface and processes to link facility data monitored by multiple State and EPA program systems. In addition, I-FRS enables IDEM to reconcile environmental data and exchange it with EPA FRS using the electronic data exchange over the Network Node.

RCRAInfo is a national information system that supports the Resource Conservation and Recovery Act (RCRA) program through the tracking of events and activities related to facilities that generate, transport, and treat, store, or dispose of hazardous waste. RCRAInfo allows RCRA program staff to track the notification, permit, compliance, and corrective action activities required under RCRA.

**STATE MASTER**

**NY MANIFEST:**

EPA ID: INR000004705  
 Country: USA

MAP FINDINGS  
FOCUS MAP 8

Map ID	Site	Database(s)	EPA ID Number
--------	------	-------------	---------------

**ACCUCRAFT (Continued)**

**1004699937**

Mailing Info:

Name: ACCUCRAFT FINALS  
 Contact: JOE WISNIEWSKI  
 Address: 5217 HOHMAN  
 City/State/Zip: HAMMOND, IN 46320  
 Country: USA  
 Phone: 219-933-3007

Manifest:

Document ID: NYG0609705  
 Manifest Status: Not reported  
 Trans1 State ID: MI041  
 Trans2 State ID: Not reported  
 Generator Ship Date: 02/23/1999  
 Trans1 Recv Date: 02/23/1999  
 Trans2 Recv Date: Not reported  
 TSD Site Recv Date: 02/25/1999  
 Part A Recv Date: Not reported  
 Part B Recv Date: Not reported  
 Generator EPA ID: INR000004705  
 Trans1 EPA ID: MID981094618  
 Trans2 EPA ID: Not reported  
 TSDF ID: NYD045604964  
 Waste Code: D002 - NON-LISTED CORROSIVE WASTES  
 Quantity: 00050  
 Units: G - Gallons (liquids only)\* (8.3 pounds)  
 Number of Containers: 010  
 Container Type: DF - Fiberboard or plastic drums (glass)  
 Handling Method: R Material recovery of more than 75 percent of the total material.  
 Specific Gravity: 01.00  
 Year: 1999

Document ID: NYG0604782  
 Manifest Status: Not reported  
 Trans1 State ID: MI041  
 Trans2 State ID: Not reported  
 Generator Ship Date: 04/21/1998  
 Trans1 Recv Date: 04/21/1998  
 Trans2 Recv Date: Not reported  
 TSD Site Recv Date: 04/30/1998  
 Part A Recv Date: Not reported  
 Part B Recv Date: Not reported  
 Generator EPA ID: INR000004705  
 Trans1 EPA ID: MID981094618  
 Trans2 EPA ID: Not reported  
 TSDF ID: NYD045604964  
 Waste Code: D002 - NON-LISTED CORROSIVE WASTES  
 Quantity: 00080  
 Units: G - Gallons (liquids only)\* (8.3 pounds)  
 Number of Containers: 016  
 Container Type: DF - Fiberboard or plastic drums (glass)  
 Handling Method: T Chemical, physical, or biological treatment.  
 Specific Gravity: 01.00  
 Year: 1998

MAP FINDINGS  
FOCUS MAP 8

Map ID	Site	Database(s)	EPA ID Number
--------	------	-------------	---------------

**ACCUCRAFT (Continued)**

**1004699937**

Document ID: NYG0608319  
 Manifest Status: Not reported  
 Trans1 State ID: MI041  
 Trans2 State ID: Not reported  
 Generator Ship Date: 10/29/1998  
 Trans1 Recv Date: 10/29/1998  
 Trans2 Recv Date: Not reported  
 TSD Site Recv Date: 11/03/1998  
 Part A Recv Date: Not reported  
 Part B Recv Date: Not reported  
 Generator EPA ID: INR000004705  
 Trans1 EPA ID: MID981094618  
 Trans2 EPA ID: Not reported  
 TSD ID: NYD045604964  
 Waste Code: D002 - NON-LISTED CORROSIVE WASTES  
 Quantity: 00080  
 Units: G - Gallons (liquids only)\* (8.3 pounds)  
 Number of Containers: 016  
 Container Type: DF - Fiberboard or plastic drums (glass)  
 Handling Method: T Chemical, physical, or biological treatment.  
 Specific Gravity: 01.00  
 Year: 1998

Document ID: NYG0185328  
 Manifest Status: Completed after the designated time period for a TSD ID to get a copy to the DEC  
 Trans1 State ID: MI041  
 Trans2 State ID: Not reported  
 Generator Ship Date: 11/19/1997  
 Trans1 Recv Date: 11/19/1997  
 Trans2 Recv Date: / /  
 TSD Site Recv Date: 11/25/1997  
 Part A Recv Date: 12/16/1997  
 Part B Recv Date: 12/23/1997  
 Generator EPA ID: INR000004705  
 Trans1 EPA ID: MID981094618  
 Trans2 EPA ID: Not reported  
 TSD ID: NYD045604964  
 Waste Code: D011 - SILVER 5.0 MG/L TCLP  
 Quantity: 00100  
 Units: G - Gallons (liquids only)\* (8.3 pounds)  
 Number of Containers: 020  
 Container Type: DF - Fiberboard or plastic drums (glass)  
 Handling Method: T Chemical, physical, or biological treatment.  
 Specific Gravity: 100  
 Year: 1997

Document ID: NYB7710165  
 Manifest Status: Completed after the designated time period for a TSD ID to get a copy to the DEC  
 Trans1 State ID: MI041  
 Trans2 State ID: Not reported  
 Generator Ship Date: 07/16/1996  
 Trans1 Recv Date: 07/16/1996  
 Trans2 Recv Date: / /  
 TSD Site Recv Date: 07/24/1996  
 Part A Recv Date: 07/31/1996



MAP FINDINGS  
FOCUS MAP 8

Map ID	Site	Database(s)	EPA ID Number
--------	------	-------------	---------------

**ACCUCRAFT (Continued)**

**1004699937**

Part B Recv Date: 08/22/1996  
 Generator EPA ID: INR000004705  
 Trans1 EPA ID: MID981094618  
 Trans2 EPA ID: Not reported  
 TSD ID: NYD045604964  
 Waste Code: D011 - SILVER 5.0 MG/L TCLP  
 Quantity: 00075  
 Units: G - Gallons (liquids only)\* (8.3 pounds)  
 Number of Containers: 015  
 Container Type: DF - Fiberboard or plastic drums (glass)  
 Handling Method: R Material recovery of more than 75 percent of the total material.  
 Specific Gravity: 100  
 Year: 1996

Document ID: NYB8380638  
 Manifest Status: Completed copy  
 Trans1 State ID: MI041  
 Trans2 State ID: Not reported  
 Generator Ship Date: 02/19/1997  
 Trans1 Recv Date: 02/19/1997  
 Trans2 Recv Date: / /  
 TSD Site Recv Date: 02/25/1997  
 Part A Recv Date: 03/11/1997  
 Part B Recv Date: 03/06/1997  
 Generator EPA ID: INR000004705  
 Trans1 EPA ID: MID981094618  
 Trans2 EPA ID: Not reported  
 TSD ID: NYD045604964  
 Waste Code: D011 - SILVER 5.0 MG/L TCLP  
 Quantity: 00085  
 Units: G - Gallons (liquids only)\* (8.3 pounds)  
 Number of Containers: 017  
 Container Type: DF - Fiberboard or plastic drums (glass)  
 Handling Method: R Material recovery of more than 75 percent of the total material.  
 Specific Gravity: 100  
 Year: 1997

Document ID: NYB7213725  
 Manifest Status: Completed after the designated time period for a TSD to get a copy to the DEC  
 Trans1 State ID: MI041  
 Trans2 State ID: Not reported  
 Generator Ship Date: 10/08/1996  
 Trans1 Recv Date: 10/08/1996  
 Trans2 Recv Date: / /  
 TSD Site Recv Date: 11/01/1996  
 Part A Recv Date: 10/23/1996  
 Part B Recv Date: 11/19/1996  
 Generator EPA ID: INR000004705  
 Trans1 EPA ID: MID981094618  
 Trans2 EPA ID: Not reported  
 TSD ID: NYD045604964  
 Waste Code: D011 - SILVER 5.0 MG/L TCLP  
 Quantity: 00065  
 Units: G - Gallons (liquids only)\* (8.3 pounds)  
 Number of Containers: 013

MAP FINDINGS  
FOCUS MAP 8

Map ID	Site	Database(s)	EPA ID Number
--------	------	-------------	---------------

**ACCUCRAFT (Continued)**

**1004699937**

Container Type: DF - Fiberboard or plastic drums (glass)  
 Handling Method: R Material recovery of more than 75 percent of the total material.  
 Specific Gravity: 100  
 Year: 1996

Document ID: NYB7708887  
 Manifest Status: Completed after the designated time period for a TSDf to get a copy to the DEC  
 Trans1 State ID: MI041  
 Trans2 State ID: Not reported  
 Generator Ship Date: 04/01/1996  
 Trans1 Recv Date: 04/01/1996  
 Trans2 Recv Date: / /  
 TSD Site Recv Date: 04/23/1996  
 Part A Recv Date: 04/09/1996  
 Part B Recv Date: 05/07/1996  
 Generator EPA ID: INR000004705  
 Trans1 EPA ID: MID981094618  
 Trans2 EPA ID: Not reported  
 TSDf ID: NYD045604964  
 Waste Code: D011 - SILVER 5.0 MG/L TCLP  
 Quantity: 00055  
 Units: G - Gallons (liquids only)\* (8.3 pounds)  
 Number of Containers: 011  
 Container Type: DF - Fiberboard or plastic drums (glass)  
 Handling Method: T Chemical, physical, or biological treatment.  
 Specific Gravity: 100  
 Year: 1996

Document ID: NYG0183033  
 Manifest Status: Completed after the designated time period for a TSDf to get a copy to the DEC  
 Trans1 State ID: MI041  
 Trans2 State ID: Not reported  
 Generator Ship Date: 06/25/1997  
 Trans1 Recv Date: 06/25/1997  
 Trans2 Recv Date: / /  
 TSD Site Recv Date: 07/01/1997  
 Part A Recv Date: 07/15/1997  
 Part B Recv Date: 08/01/1997  
 Generator EPA ID: INR000004705  
 Trans1 EPA ID: MID981094618  
 Trans2 EPA ID: Not reported  
 TSDf ID: NYD045604964  
 Waste Code: D011 - SILVER 5.0 MG/L TCLP  
 Quantity: 00075  
 Units: G - Gallons (liquids only)\* (8.3 pounds)  
 Number of Containers: 015  
 Container Type: DF - Fiberboard or plastic drums (glass)  
 Handling Method: R Material recovery of more than 75 percent of the total material.  
 Specific Gravity: 100  
 Year: 1997

IN MANIFEST:  
 Year: Not reported  
 EPA ID: INR000004705  
 Tons Generated: Not reported

MAP FINDINGS  
FOCUS MAP 8

Map ID	Site	Database(s)	EPA ID Number
--------	------	-------------	---------------

**ACCUCRAFT (Continued)**

**1004699937**

Tons Shipped OffSite: Not reported

Manifest Handler:

EPA Id #: INR000004705

Generator Type: CEG

Generator Status: Active Handler

Transporter Type: Code no longer valid

Transporter Status: Non Active

TSD Type: Not reported

TSD Status: Not reported

Handler Mailing Address: 5217 HOHMAN AVE

Handler Mailing City/State/Zip: HAMMOND, IN 46320

Contact Name: JOE WISNIEWSKI

Contact Telephone: 219-933-3007

Contact Type: Environmental Coordinator

Year: Not reported

EPA ID: INR000004705

Tons Generated: Not reported

Tons Shipped OffSite: Not reported

Year: Not reported

EPA ID: INR000004705

Tons Generated: Not reported

Tons Shipped OffSite: Not reported

77

**US DEA**  
**507 STATE ST RM 632**  
**HAMMOND, IN 46320**

**RCRA-CESQG** **1005416063**  
**FINDS** **IN5200090293**  
**IN MANIFEST**

RCRA-CESQG:

Date form received by agency: 12/18/1990

Facility name: US DEA

Facility address: 507 STATE ST RM 632  
HAMMOND, IN 46320

EPA ID: IN5200090293

Contact: WOODROW WILSON

Contact address: 507 STATE ST RM 632  
HAMMOND, IN 46320

Contact country: US

Contact telephone: (219) 937-5321

Contact email: Not reported

EPA Region: 05

Classification: Conditionally Exempt Small Quantity Generator

Description: Handler: generates 100 kg or less of hazardous waste per calendar month, and accumulates 1000 kg or less of hazardous waste at any time; or generates 1 kg or less of acutely hazardous waste per calendar month, and accumulates at any time: 1 kg or less of acutely hazardous waste; or 100 kg or less of any residue or contaminated soil, waste or other debris resulting from the cleanup of a spill, into or on any land or water, of acutely hazardous waste; or generates 100 kg or less of any residue or contaminated soil, waste or other debris resulting from the cleanup of a spill, into or on any land or water, of acutely hazardous waste during any calendar month, and accumulates at any time: 1 kg or less of acutely hazardous waste; or 100 kg or less of any residue or contaminated soil, waste or other debris resulting from the cleanup of a spill, into or on any land or water, of acutely

MAP FINDINGS  
FOCUS MAP 8

Map ID	Site	Database(s)	EPA ID Number
--------	------	-------------	---------------

**US DEA (Continued)**

**1005416063**

hazardous waste

Owner/Operator Summary:

Owner/operator name: NAME UNKNOWN  
 Owner/operator address: Not reported  
 Not reported  
 Owner/operator country: Not reported  
 Owner/operator telephone: Not reported  
 Legal status: Federal  
 Owner/Operator Type: Operator  
 Owner/Op start date: Not reported  
 Owner/Op end date: Not reported

Owner/operator name: US GOVERNMENT  
 Owner/operator address: Not reported  
 Not reported  
 Owner/operator country: Not reported  
 Owner/operator telephone: Not reported  
 Legal status: Federal  
 Owner/Operator Type: Owner  
 Owner/Op start date: Not reported  
 Owner/Op end date: Not reported

Handler Activities Summary:

U.S. importer of hazardous waste: No  
 Mixed waste (haz. and radioactive): No  
 Recycler of hazardous waste: No  
 Transporter of hazardous waste: No  
 Treater, storer or disposer of HW: No  
 Underground injection activity: No  
 On-site burner exemption: No  
 Furnace exemption: No  
 Used oil fuel burner: No  
 Used oil processor: No  
 User oil refiner: No  
 Used oil fuel marketer to burner: No  
 Used oil Specification marketer: No  
 Used oil transfer facility: No  
 Used oil transporter: No

Hazardous Waste Summary:

Waste code: D000  
 Waste name: Not Defined

Waste code: D001  
 Waste name: IGNITABLE HAZARDOUS WASTES ARE THOSE WASTES WHICH HAVE A FLASHPOINT OF LESS THAN 140 DEGREES FAHRENHEIT AS DETERMINED BY A PENSKEY-MARTENS CLOSED CUP FLASH POINT TESTER. ANOTHER METHOD OF DETERMINING THE FLASH POINT OF A WASTE IS TO REVIEW THE MATERIAL SAFETY DATA SHEET, WHICH CAN BE OBTAINED FROM THE MANUFACTURER OR DISTRIBUTOR OF THE MATERIAL. LACQUER THINNER IS AN EXAMPLE OF A COMMONLY USED SOLVENT WHICH WOULD BE CONSIDERED AS IGNITABLE HAZARDOUS WASTE.

Waste code: D002  
 Waste name: A WASTE WHICH HAS A PH OF LESS THAN 2 OR GREATER THAN 12.5 IS CONSIDERED TO BE A CORROSIVE HAZARDOUS WASTE. SODIUM HYDROXIDE, A

MAP FINDINGS  
FOCUS MAP 8

Map ID	Site	Database(s)	EPA ID Number
--------	------	-------------	---------------

**US DEA (Continued)**

**1005416063**

CAUSTIC SOLUTION WITH A HIGH PH, IS OFTEN USED BY INDUSTRIES TO CLEAN OR DEGREASE PARTS. HYDROCHLORIC ACID, A SOLUTION WITH A LOW PH, IS USED BY MANY INDUSTRIES TO CLEAN METAL PARTS PRIOR TO PAINTING. WHEN THESE CAUSTIC OR ACID SOLUTIONS BECOME CONTAMINATED AND MUST BE DISPOSED, THE WASTE WOULD BE A CORROSIVE HAZARDOUS WASTE.

Waste code: D003

Waste name: A MATERIAL IS CONSIDERED TO BE A REACTIVE HAZARDOUS WASTE IF IT IS NORMALLY UNSTABLE, REACTS VIOLENTLY WITH WATER, GENERATES TOXIC GASES WHEN EXPOSED TO WATER OR CORROSIVE MATERIALS, OR IF IT IS CAPABLE OF DETONATION OR EXPLOSION WHEN EXPOSED TO HEAT OR A FLAME. ONE EXAMPLE OF SUCH WASTE WOULD BY WASTE GUNPOWDER.

Violation Status: No violations found

**FINDS:**

Registry ID: 110003068475

**Environmental Interest/Information System**

IN-FRS (Indiana - Facility Registry System). The Indiana Department of Environmental Management (I-DEM) has implemented the Indiana-Facility Registry System (I-FRS). The I-FRS provides the interface and processes to link facility data monitored by multiple State and EPA program systems. In addition, I-FRS enables IDEM to reconcile environmental data and exchange it with EPA FRS using the electronic data exchange over the Network Node.

RCRAInfo is a national information system that supports the Resource Conservation and Recovery Act (RCRA) program through the tracking of events and activities related to facilities that generate, transport, and treat, store, or dispose of hazardous waste. RCRAInfo allows RCRA program staff to track the notification, permit, compliance, and corrective action activities required under RCRA.

**STATE MASTER**

**IN MANIFEST:**

Year: Not reported  
EPA ID: IN5200090293  
Tons Generated: Not reported  
Tons Shipped OffSite: Not reported

**Manifest Handler:**

EPA Id #: IN5200090293  
Generator Type: CEG  
Generator Status: Active Handler  
Transporter Type: Code no longer valid  
Transporter Status: Non Active  
TSD Type: Not reported  
TSD Status: Not reported  
Handler Mailing Address: 1571 E 85TH AVE STE 200  
Handler Mailing City/State/Zip: MERRILLVILLE, IN 46410  
Contact Name: WOODROW WILSON  
Contact Telephone: 219-937-5321  
Contact Type: Environmental Coordinator

MAP FINDINGS  
FOCUS MAP 8

Map ID	Site	Database(s)	EPA ID Number
	<b>US DEA (Continued)</b>		<b>1005416063</b>
	Year: Not reported		
	EPA ID: IN5200090293		
	Tons Generated: Not reported		
	Tons Shipped OffSite: Not reported		
	Year: Not reported		
	EPA ID: IN5200090293		
	Tons Generated: Not reported		
	Tons Shipped OffSite: Not reported		
<b>78</b>	<b>MEMORIAL PARK 612 WENTWORTH AVE CALUMET CITY, IL 60409</b>	<b>IL LUST IL UST</b>	<b>U000781732 N/A</b>
	LUST:		
	Incident Num: 900418		
	IL EPA Id: 0310395047		
	Product: Fuel Oil		
	IEMA Date: 02/14/1990		
	Project Manager: Jones		
	Project Manager Phone: (217) 524-1253		
	Email: Steve.Jones@illinois.gov		
	PRP Name: Calumet Memorial Park Dist.		
	PRP Contact: Chuck Brewer		
	PRP Address: P.O. Box 1158		
	PRP City,St,Zip: Calumet City, IL 60409		
	PRP Phone: Not reported		
	Site Classification: Not reported		
	Section 57.5(g) Letter: 731		
	Date Section 57.5(g) Letter: Not reported		
	Non LUST Determination Letter: Not reported		
	20 Report Received: Not reported		
	45 Report Received: Not reported		
	<b>NFA/NFR Letter: 01/10/2008</b>		
	NFR Date Recorded: Not reported		
	UST:		
	Facility ID: 2025352		
	Facility Status: EXEMPT		
	<b>Facility Type: OTHER SPECIAL SERVICE DISTRICT</b>		
	Owner Id: U0002321		
	Owner Name: Calumet Memorial Park Dist		
	Owner Address: 620 Wentworth Ave Po Box 1158		
	Owner City,St,Zip: Calumet City, IL 60409		
	Tank Number: 1		
	<b>Tank Status: Exempt from registration</b>		
	Tank Capacity: 2000		
	Tank Substance: Heating Oil		
	Last Used Date: 1/1/1975		
	OSFM First Notify Date: 3/22/1990		
	Red Tag Issue Date: Not reported		
	Install Date: Not reported		
	<b>Green Tag Decal: Not reported</b>		
	<b>Green Tag Issue Date: Not reported</b>		
	<b>Green Tag Expire Date: Not reported</b>		
	<b>Self Service Permit Inspection Date: Not reported</b>		

MAP FINDINGS  
FOCUS MAP 8

Map ID	Site	Database(s)	EPA ID Number
--------	------	-------------	---------------

**MEMORIAL PARK (Continued)**

**U000781732**

**Self Service Permit Expire Date:** Not reported  
**Fee Due:** Not reported

**79**

**MERCANTILE NATIONAL BANK  
5243 HOHMAN AVE  
HAMMOND, IN 46320**

**RCRA NonGen / NLR  
FINDS  
IN MANIFEST**

**1000167882  
IND051076412**

**RCRA NonGen / NLR:**

Date form received by agency: 05/10/1994  
Facility name: MERCANTILE NATIONAL BANK  
Facility address: 5243 HOHMAN AVE  
HAMMOND, IN 46320  
EPA ID: IND051076412  
Contact: Not reported  
Contact address: Not reported  
Not reported  
Contact country: Not reported  
Contact telephone: Not reported  
Contact email: Not reported  
EPA Region: 05  
Classification: Non-Generator  
Description: Handler: Non-Generators do not presently generate hazardous waste

**Owner/Operator Summary:**

Owner/operator name: NAME NOT REPORTED  
Owner/operator address: ADDRESS NOT REPORTED  
CITY NOT REPORTED, AK 99998  
Owner/operator country: Not reported  
Owner/operator telephone: (312) 555-1212  
Legal status: Private  
Owner/Operator Type: Operator  
Owner/Op start date: Not reported  
Owner/Op end date: Not reported

Owner/operator name: MERCANTILE NAT BANK  
Owner/operator address: ADDRESS NOT REPORTED  
CITY NOT REPORTED, AK 99998  
Owner/operator country: Not reported  
Owner/operator telephone: (312) 555-1212  
Legal status: Private  
Owner/Operator Type: Owner  
Owner/Op start date: Not reported  
Owner/Op end date: Not reported

**Handler Activities Summary:**

U.S. importer of hazardous waste: No  
Mixed waste (haz. and radioactive): No  
Recycler of hazardous waste: No  
Transporter of hazardous waste: No  
Treater, storer or disposer of HW: No  
Underground injection activity: No  
On-site burner exemption: No  
Furnace exemption: No  
Used oil fuel burner: No  
Used oil processor: No  
User oil refiner: No  
Used oil fuel marketer to burner: No

MAP FINDINGS  
FOCUS MAP 8

Map ID Site Database(s) EPA ID Number

**MERCANTILE NATIONAL BANK (Continued)**

**1000167882**

Used oil Specification marketer: No  
Used oil transfer facility: No  
Used oil transporter: No

Historical Generators:

Date form received by agency: 10/19/1989  
Site name: MERCANTILE NATIONAL BANK  
Classification: Large Quantity Generator

Hazardous Waste Summary:

Waste code: D001  
Waste name: IGNITABLE HAZARDOUS WASTES ARE THOSE WASTES WHICH HAVE A FLASHPOINT OF LESS THAN 140 DEGREES FAHRENHEIT AS DETERMINED BY A PENSLEY-MARTENS CLOSED CUP FLASH POINT TESTER. ANOTHER METHOD OF DETERMINING THE FLASH POINT OF A WASTE IS TO REVIEW THE MATERIAL SAFETY DATA SHEET, WHICH CAN BE OBTAINED FROM THE MANUFACTURER OR DISTRIBUTOR OF THE MATERIAL. LACQUER THINNER IS AN EXAMPLE OF A COMMONLY USED SOLVENT WHICH WOULD BE CONSIDERED AS IGNITABLE HAZARDOUS WASTE.

Violation Status: No violations found

FINDS:

Registry ID: 110003080237

Environmental Interest/Information System

IN-FRS (Indiana - Facility Registry System). The Indiana Department of Environmental Management (I-DEM) has implemented the Indiana-Facility Registry System (I-FRS). The I-FRS provides the interface and processes to link facility data monitored by multiple State and EPA program systems. In addition, I-FRS enables IDEM to reconcile environmental data and exchange it with EPA FRS using the electronic data exchange over the Network Node.

RCRAInfo is a national information system that supports the Resource Conservation and Recovery Act (RCRA) program through the tracking of events and activities related to facilities that generate, transport, and treat, store, or dispose of hazardous waste. RCRAInfo allows RCRA program staff to track the notification, permit, compliance, and corrective action activities required under RCRA.

STATE MASTER

IN MANIFEST:

Year: Not reported  
EPA ID: IND051076412  
Tons Generated: Not reported  
Tons Shipped OffSite: Not reported

Manifest Handler:

EPA Id #: IND051076412  
Generator Type: Not reported  
Generator Status: No longer a generator of hazardous wastes  
Transporter Type: Code no longer valid  
Transporter Status: Non Active  
TSD Type: Not reported



MAP FINDINGS  
FOCUS MAP 8

Map ID	Site	Database(s)	EPA ID Number
	<b>MERCANTILE NATIONAL BANK (Continued)</b>		<b>1000167882</b>
	TSD Status: Not reported		
	Handler Mailing Address: 5243 HOHMAN AVE		
	Handler Mailing City/State/Zip: HAMMOND, IN 46320		
	Contact Name: VERN HOLZHALL		
	Contact Telephone: 219-932-8220		
	Contact Type: Environmental Coordinator		
	Year: Not reported		
	EPA ID: IND051076412		
	Tons Generated: Not reported		
	Tons Shipped OffSite: Not reported		
	Year: Not reported		
	EPA ID: IND051076412		
	Tons Generated: Not reported		
	Tons Shipped OffSite: Not reported		
<b>79</b>	<b>HAMMOND ACADEMY OF SCIENCE &amp; TECHNOLOGY 33 MEUNICH COURT HAMMOND, IN 46320</b>	<b>IN OISC</b>	<b>S116676094 N/A</b>
	OISC:		
	Name: ALFONSO L. VARGAS		
	Physical Address: Not reported		
	Mailing Address: 33 MEUNICH COURT		
	Phone: 219-852-0500		
	EMail: Not reported		
<b>79</b>	<b>MASONIC TEMPLE (F) 45 MUENICH CT HAMMOND, IN 46324</b>	<b>IN BROWNFIELDS</b>	<b>S110169852 N/A</b>
	IN BROWNFIELD:		
	Facility ID: 4100203		
	Project Manager: Lynette Schrowe		
	Al Id: 100908		
<b>79</b>	<b>NIPSCO CORP HQ 5265 HOHMAN AVE HAMMOND, IN 46325</b>	<b>CERC-NFRAP RCRA NonGen / NLR FINDS IN SPILLS</b>	<b>1000378235 IND000198598</b>
	CERC-NFRAP:		
	Site ID: 0501186		
	Federal Facility: Not a Federal Facility		
	NPL Status: Not on the NPL		
	Non NPL Status: NFRAP-Site does not qualify for the NPL based on existing information		
	CERCLIS-NFRAP Site Alias Name(s):		
	Alias Name: CORN JAMES & JUNE		
	Alias Address: Not reported		
	IN		

MAP FINDINGS  
FOCUS MAP 8

Map ID Site Database(s) EPA ID Number

**NIPSCO CORP HQ (Continued)**

**1000378235**

Alias Name: NORTHERN INDIANA PUBLIC SERV (SIA)  
Alias Address: Not reported  
LAKE, IN

CERCLIS-NFRAP Assessment History:

Action: DISCOVERY  
Date Started: / /  
Date Completed: 10/01/83  
Priority Level: Not reported

Action: ARCHIVE SITE  
Date Started: / /  
Date Completed: 09/25/85  
Priority Level: Not reported

Action: PRELIMINARY ASSESSMENT  
Date Started: / /  
Date Completed: 09/25/85  
Priority Level: NFRAP-Site does not qualify for the NPL based on existing information

RCRA NonGen / NLR:

Date form received by agency: 02/20/2002  
Facility name: NIPSCO CORP HQ  
Facility address: 5265 HOHMAN AVE  
HAMMOND, IN 46325  
EPA ID: IND000198598  
Mailing address: 5265 HOHMAN AVENUE  
HAMMOND, IN 46325  
Contact: CHARLES KERN  
Contact address: 5265 HOHMAN AVENUE  
HAMMOND, IN 46325  
Contact country: US  
Contact telephone: (219) 853-5343  
Contact email: Not reported  
EPA Region: 05  
Land type: Other land type  
Classification: Non-Generator  
Description: Handler: Non-Generators do not presently generate hazardous waste

Owner/Operator Summary:

Owner/operator name: NORTHERN INDIANA PUBLIC SERVICE COMPANY  
Owner/operator address: ADDRESS NOT REPORTED  
CITY NOT REPORTED, AK 99998

Owner/operator country: Not reported  
Owner/operator telephone: (312) 555-1212  
Legal status: Private  
Owner/Operator Type: Owner  
Owner/Op start date: 01/01/0001  
Owner/Op end date: Not reported

Owner/operator name: NAME NOT REPORTED  
Owner/operator address: ADDRESS NOT REPORTED  
CITY NOT REPORTED, AK 99998

Owner/operator country: Not reported  
Owner/operator telephone: (312) 555-1212  
Legal status: Private

MAP FINDINGS  
FOCUS MAP 8

Map ID Site Database(s) EPA ID Number

---

**NIPSCO CORP HQ (Continued)**

**1000378235**

Owner/Operator Type: Operator  
Owner/Op start date: Not reported  
Owner/Op end date: Not reported

Handler Activities Summary:

U.S. importer of hazardous waste: No  
Mixed waste (haz. and radioactive): No  
Recycler of hazardous waste: No  
Transporter of hazardous waste: No  
Treater, storer or disposer of HW: No  
Underground injection activity: No  
On-site burner exemption: No  
Furnace exemption: No  
Used oil fuel burner: No  
Used oil processor: No  
User oil refiner: No  
Used oil fuel marketer to burner: No  
Used oil Specification marketer: No  
Used oil transfer facility: No  
Used oil transporter: No

Historical Generators:

Date form received by agency: 08/18/1980  
Site name: NIPSCO CORP HQ  
Classification: Not a generator, verified

Violation Status: No violations found

Evaluation Action Summary:

Evaluation date: 05/10/1996  
Evaluation: FOCUSED COMPLIANCE INSPECTION  
Area of violation: Not reported  
Date achieved compliance: Not reported  
Evaluation lead agency: State

FINDS:

Registry ID: 110058866446

Environmental Interest/Information System  
STATE MASTER

SPILL:

Facility ID: 198908100  
Incident Date: 08/16/1989  
Report Date: 08/16/1989  
Material: Sodium Bifluoride  
Spill Source: Industrial  
Recovered Amount: P  
Recovered Units: 200.00  
Spilled Amount: 200.00  
Spilled Units: Pounds  
Contained: Y  
Water Affected: None  
Spill Type: Hazardous

MAP FINDINGS  
FOCUS MAP 8

Map ID	Site	Database(s)	EPA ID Number
	<b>NIPSCO CORP HQ (Continued)</b>		<b>1000378235</b>
	Area Affected: 100 Sq Ft		
	Fish Killed: 0.00		
	Water Supply Affected: Not reported		
	Public Intake: N		
<b>80</b>	<b>HAMMOND PUBLIC LIBRARY 570 STATE STREET HAMMOND, IN 46320</b>	<b>IN SPILLS IN SCP</b>	<b>S104532007 N/A</b>
	SPILL:		
	Facility ID: 200007063		
	Incident Date: 07/11/2000		
	Report Date: 07/11/2000		
	Material: Heating fuel		
	Spill Source: Leaking Underground Tank		
	Recovered Amount: G		
	Recovered Units: 350.00		
	Spilled Amount: 350.00		
	Spilled Units: Gallons		
	Contained: Not reported		
	Water Affected: None		
	Spill Type: Other		
	Area Affected: approx. 20 ft x 20 ft.		
	Fish Killed: 0.00		
	Water Supply Affected: None		
	Public Intake: N		
	SCP:		
	Facility Id: 200007063		
	Facility Type: Municipal		
	Indicator Name: NFA		
<b>81</b>	<b>FORMER ABILITY FIRE 638 STATE LINE ROAD CALUMET CITY, IL 60409</b>	<b>US BROWNFIELDS FINDS</b>	<b>1016380985 N/A</b>
	US BROWNFIELDS:		
	Recipient name: Calumet City, City of		
	Grant type: Assessment		
	Property name: FORMER ABILITY FIRE		
	Property #: 30-08-416-021		
	Parcel size: .06		
	Property Description: Former Gasoline Station with former USTs		
	Latitude: 41.6172		
	Longitude: -87.5255		
	HCM label: Interpolation-Map		
	Map scale: 1:100		
	Point of reference: Other Point		
	Datum: North American Datum of 1983		
	ACRES property ID: 158843		
	Start date: Not reported		
	Completed date: Not reported		
	Acres cleaned up: Not reported		
	Cleanup funding: Not reported		
	Cleanup funding source: Not reported		
	Assessment funding: 7970		

MAP FINDINGS  
FOCUS MAP 8

Map ID Site Database(s) EPA ID Number

**FORMER ABILITY FIRE (Continued)**

**1016380985**

Assessment funding source:	US EPA - Brownfields Assessment Cooperative Agreement
Redevelopment funding:	Not reported
Redev. funding source:	Not reported
Redev. funding entity name:	Not reported
Redevelopment start date:	Not reported
Assessment funding entity:	EPA
Cleanup funding entity:	Not reported
Grant type:	P
Accomplishment type:	Phase I Environmental Assessment
Accomplishment count:	1
Cooperative agreement #:	00E68601
Ownership entity:	Government
Current owner:	City of Calument City
Did owner change:	N
Cleanup required:	Unknown
Video available:	No
Photo available:	No
Institutional controls required:	U
IC Category proprietary controls:	Not reported
IC cat. info. devices:	Not reported
IC cat. gov. controls:	Not reported
IC cat. enforcement permit tools:	Not reported
IC in place date:	Not reported
IC in place:	Not reported
State/tribal program date:	Not reported
State/tribal program ID:	Not reported
State/tribal NFA date:	Not reported
Air contaminated:	Not reported
Air cleaned:	Not reported
Asbestos found:	Not reported
Asbestos cleaned:	Not reported
Controlled substance found:	Not reported
Controlled substance cleaned:	Not reported
Drinking water affected:	Not reported
Drinking water cleaned:	Not reported
Groundwater affected:	Not reported
Groundwater cleaned:	Not reported
Lead contaminant found:	Not reported
Lead cleaned up:	Not reported
No media affected:	Not reported
Unknown media affected:	Not reported
Other cleaned up:	Not reported
Other metals found:	Not reported
Other metals cleaned:	Not reported
Other contaminants found:	Not reported
Other contams found description:	Not reported
PAHs found:	Not reported
PAHs cleaned up:	Not reported
PCBs found:	Not reported
PCBs cleaned up:	Not reported
Petro products found:	Not reported
Petro products cleaned:	Not reported
Sediments found:	Not reported
Sediments cleaned:	Not reported
Soil affected:	Not reported
Soil cleaned up:	Not reported
Surface water cleaned:	Not reported

MAP FINDINGS  
FOCUS MAP 8

Map ID      Site      Database(s)      EPA ID Number

---

**FORMER ABILITY FIRE (Continued)**

**1016380985**

VOCs found:	Not reported
VOCs cleaned:	Not reported
Cleanup other description:	Not reported
Num. of cleanup and re-dev. jobs:	Not reported
Past use greenspace acreage:	Not reported
Past use residential acreage:	Not reported
Past use commercial acreage:	.06
Past use industrial acreage:	Not reported
Future use greenspace acreage:	Not reported
Future use residential acreage:	Not reported
Future use commercial acreage:	Not reported
Future use industrial acreage:	Not reported
Greenspace acreage and type:	Not reported
Superfund Fed. landowner flag:	Not reported
Arsenic cleaned up:	Not reported
Cadmium cleaned up:	Not reported
Chromium cleaned up:	Not reported
Copper cleaned up:	Not reported
Iron cleaned up:	Not reported
mercury cleaned up:	Not reported
nickel cleaned up:	Not reported
No clean up:	Not reported
Pesticides cleaned up:	Not reported
Selenium cleaned up:	Not reported
SVOCs cleaned up:	Not reported
Unknown clean up:	Not reported
Arsenic contaminant found:	Not reported
Cadmium contaminant found:	Not reported
Chromium contaminant found:	Not reported
Copper contaminant found:	Not reported
Iron contaminant found:	Not reported
Mercury contaminant found:	Not reported
Nickel contaminant found:	Not reported
No contaminant found:	Not reported
Pesticides contaminant found:	Not reported
Selenium contaminant found:	Not reported
SVOCs contaminant found:	Not reported
Unknown contaminant found:	Not reported
Future Use: Multistory	Not reported
Media affected Bluiding Material:	Not reported
Media affected indoor air:	Not reported
Building material media cleaned up:	Not reported
Indoor air media cleaned up:	Not reported
Unknown media cleaned up:	Not reported
Past Use: Multistory	Not reported

**FINDS:**

Registry ID:                      110055130228

**Environmental Interest/Information System**

US EPA Assessment, Cleanup and Redevelopment Exchange System (ACRES)  
is a federal online database for Brownfields Grantees to  
electronically submit data directly to EPA.

MAP FINDINGS  
FOCUS MAP 8

Map ID	Site	Database(s)	EPA ID Number
81	<b>FORMER FRED'S AUTO REBUILDERS</b> <b>666 STATE LINE ROAD</b> <b>CALUMET CITY, IL 60409</b>	<b>US BROWNFIELDS</b>	<b>1016159164</b> <b>N/A</b>
	<p>US BROWNFIELDS:</p> <p>Recipient name: Calumet City, City of</p> <p>Grant type: Assessment</p> <p>Property name: FORMER FRED'S AUTO REBUILDERS</p> <p>Property #: 30-08-416-029</p> <p>Parcel size: .06</p> <p>Property Description: Former Gasoline Station with former USTs</p> <p>Latitude: 41.6164</p> <p>Longitude: -87.5255</p> <p>HCM label: Interpolation-Map</p> <p>Map scale: 1:100</p> <p>Point of reference: Other Point</p> <p>Datum: North American Datum of 1983</p> <p>ACRES property ID: 158894</p> <p>Start date: Not reported</p> <p>Completed date: Not reported</p> <p>Acres cleaned up: Not reported</p> <p>Cleanup funding: Not reported</p> <p>Cleanup funding source: Not reported</p> <p>Assessment funding: 7970</p> <p>Assessment funding source: US EPA - Brownfields Assessment Cooperative Agreement</p> <p>Redevelopment funding: Not reported</p> <p>Redev. funding source: Not reported</p> <p>Redev. funding entity name: Not reported</p> <p>Redevelopment start date: Not reported</p> <p>Assessment funding entity: EPA</p> <p>Cleanup funding entity: Not reported</p> <p>Grant type: P</p> <p>Accomplishment type: Phase I Environmental Assessment</p> <p>Accomplishment count: 1</p> <p>Cooperative agreement #: 00E68601</p> <p>Ownership entity: Government</p> <p>Current owner: City of Calumet City</p> <p>Did owner change: N</p> <p>Cleanup required: Unknown</p> <p>Video available: No</p> <p>Photo available: No</p> <p>Institutional controls required: U</p> <p>IC Category proprietary controls: Not reported</p> <p>IC cat. info. devices: Not reported</p> <p>IC cat. gov. controls: Not reported</p> <p>IC cat. enforcement permit tools: Not reported</p> <p>IC in place date: Not reported</p> <p>IC in place: Not reported</p> <p>State/tribal program date: Not reported</p> <p>State/tribal program ID: Not reported</p> <p>State/tribal NFA date: Not reported</p> <p>Air contaminated: Not reported</p> <p>Air cleaned: Not reported</p> <p>Asbestos found: Not reported</p> <p>Asbestos cleaned: Not reported</p> <p>Controlled substance found: Not reported</p> <p>Controlled substance cleaned: Not reported</p> <p>Drinking water affected: Not reported</p> <p>Drinking water cleaned: Not reported</p>		

MAP FINDINGS  
FOCUS MAP 8

Map ID      Site      Database(s)      EPA ID Number

---

**FORMER FREDS AUTO REBUILDERS (Continued)**

**1016159164**

Groundwater affected:	Not reported
Groundwater cleaned:	Not reported
Lead contaminant found:	Not reported
Lead cleaned up:	Not reported
No media affected:	Not reported
Unknown media affected:	Not reported
Other cleaned up:	Not reported
Other metals found:	Not reported
Other metals cleaned:	Not reported
Other contaminants found:	Not reported
Other contams found description:	Not reported
PAHs found:	Not reported
PAHs cleaned up:	Not reported
PCBs found:	Not reported
PCBs cleaned up:	Not reported
Petro products found:	Not reported
Petro products cleaned:	Not reported
Sediments found:	Not reported
Sediments cleaned:	Not reported
Soil affected:	Not reported
Soil cleaned up:	Not reported
Surface water cleaned:	Not reported
VOCs found:	Not reported
VOCs cleaned:	Not reported
Cleanup other description:	Not reported
Num. of cleanup and re-dev. jobs:	Not reported
Past use greenspace acreage:	Not reported
Past use residential acreage:	Not reported
Past use commercial acreage:	.06
Past use industrial acreage:	Not reported
Future use greenspace acreage:	Not reported
Future use residential acreage:	Not reported
Future use commercial acreage:	Not reported
Future use industrial acreage:	Not reported
Greenspace acreage and type:	Not reported
Superfund Fed. landowner flag:	Not reported
Arsenic cleaned up:	Not reported
Cadmium cleaned up:	Not reported
Chromium cleaned up:	Not reported
Copper cleaned up:	Not reported
Iron cleaned up:	Not reported
mercury cleaned up:	Not reported
nickel cleaned up:	Not reported
No clean up:	Not reported
Pesticides cleaned up:	Not reported
Selenium cleaned up:	Not reported
SVOCs cleaned up:	Not reported
Unknown clean up:	Not reported
Arsenic contaminant found:	Not reported
Cadmium contaminant found:	Not reported
Chromium contaminant found:	Not reported
Copper contaminant found:	Not reported
Iron contaminant found:	Not reported
Mercury contaminant found:	Not reported
Nickel contaminant found:	Not reported
No contaminant found:	Not reported
Pesticides contaminant found:	Not reported



MAP FINDINGS  
FOCUS MAP 8

Map ID Site Database(s) EPA ID Number

**FORMER FRED'S AUTO REBUILDERS (Continued)**

**1016159164**

Selenium contaminant found: Not reported  
 SVOCs contaminant found: Not reported  
 Unknown contaminant found: Not reported  
 Future Use: Multistory Not reported  
 Media affected Bluiding Material: Not reported  
 Media affected indoor air: Not reported  
 Building material media cleaned up: Not reported  
 Indoor air media cleaned up: Not reported  
 Unknown media cleaned up: Not reported  
 Past Use: Multistory Not reported

**81 634 STATE LINE ROAD-A  
 620 STATE LINE ROAD  
 CALUMET CITY, IL 60409**

**US BROWNFIELDS 1016381030  
 FINDS N/A**

**US BROWNFIELDS:**

Recipient name: Calumet City, City of  
 Grant type: Assessment  
 Property name: 634 STATE LINE ROAD-A  
 Property #: 30-08-412-029  
 Parcel size: .06  
 Property Description: Former Gasoline Station with former USTs  
 Latitude: 41.6157  
 Longitude: -87.5256  
 HCM label: Interpolation-Map  
 Map scale: 1:100  
 Point of reference: Other Point  
 Datum: North American Datum of 1983  
 ACRES property ID: 158891  
 Start date: Not reported  
 Completed date: Not reported  
 Acres cleaned up: Not reported  
 Cleanup funding: Not reported  
 Cleanup funding source: Not reported  
 Assessment funding: 5177.5  
 Assessment funding source: US EPA - Brownfields Assessment Cooperative Agreement  
 Redevelopment funding: Not reported  
 Redev. funding source: Not reported  
 Redev. funding entity name: Not reported  
 Redevelopment start date: Not reported  
 Assessment funding entity: EPA  
 Cleanup funding entity: Not reported  
 Grant type: P  
 Accomplishment type: Cleanup Planning  
 Accomplishment count: 1  
 Cooperative agreement #: 00E68601  
 Ownership entity: Government  
 Current owner: City of Calument City  
 Did owner change: N  
 Cleanup required: Yes  
 Video available: No  
 Photo available: No  
 Institutional controls required: U  
 IC Category proprietary controls: Not reported  
 IC cat. info. devices: Not reported  
 IC cat. gov. controls: Not reported  
 IC cat. enforcement permit tools: Not reported  
 IC in place date: Not reported

MAP FINDINGS  
FOCUS MAP 8

Map ID Site Database(s) EPA ID Number

**634 STATE LINE ROAD-A (Continued)**

**1016381030**

IC in place:	Not reported
State/tribal program date:	12-DEC-02
State/tribal program ID:	310395141
State/tribal NFA date:	Not reported
Air contaminated:	Not reported
Air cleaned:	Not reported
Asbestos found:	N
Asbestos cleaned:	Not reported
Controlled substance found:	N
Controlled substance cleaned:	Not reported
Drinking water affected:	Not reported
Drinking water cleaned:	Not reported
Groundwater affected:	Y
Groundwater cleaned:	Not reported
Lead contaminant found:	Y
Lead cleaned up:	Not reported
No media affected:	Not reported
Unknown media affected:	Not reported
Other cleaned up:	Not reported
Other metals found:	Y
Other metals cleaned:	Not reported
Other contaminants found:	N
Other contams found description:	Not reported
PAHs found:	Y
PAHs cleaned up:	Not reported
PCBs found:	N
PCBs cleaned up:	Not reported
Petro products found:	Y
Petro products cleaned:	Not reported
Sediments found:	Not reported
Sediments cleaned:	Not reported
Soil affected:	Y
Soil cleaned up:	Not reported
Surface water cleaned:	Not reported
VOCs found:	Y
VOCs cleaned:	Not reported
Cleanup other description:	Not reported
Num. of cleanup and re-dev. jobs:	Not reported
Past use greenspace acreage:	Not reported
Past use residential acreage:	Not reported
Past use commercial acreage:	.06
Past use industrial acreage:	Not reported
Future use greenspace acreage:	Not reported
Future use residential acreage:	Not reported
Future use commercial acreage:	Not reported
Future use industrial acreage:	Not reported
Greenspace acreage and type:	Not reported
Superfund Fed. landowner flag:	Not reported
Arsenic cleaned up:	Not reported
Cadmium cleaned up:	Not reported
Chromium cleaned up:	Not reported
Copper cleaned up:	Not reported
Iron cleaned up:	Not reported
mercury cleaned up:	Not reported
nickel cleaned up:	Not reported
No clean up:	Not reported
Pesticides cleaned up:	Not reported

MAP FINDINGS  
FOCUS MAP 8

Map ID	Site	Database(s)	EPA ID Number
--------	------	-------------	---------------

**634 STATE LINE ROAD-A (Continued)**

**1016381030**

Selenium cleaned up:	Not reported
SVOCs cleaned up:	Not reported
Unknown clean up:	Not reported
Arsenic contaminant found:	Not reported
Cadmium contaminant found:	Not reported
Chromium contaminant found:	Not reported
Copper contaminant found:	Not reported
Iron contaminant found:	Not reported
Mercury contaminant found:	Not reported
Nickel contaminant found:	Not reported
No contaminant found:	Not reported
Pesticides contaminant found:	Not reported
Selenium contaminant found:	Not reported
SVOCs contaminant found:	Not reported
Unknown contaminant found:	Not reported
Future Use: Multistory	Not reported
Media affected Bluiding Material:	Not reported
Media affected indoor air:	Not reported
Building material media cleaned up:	Not reported
Indoor air media cleaned up:	Not reported
Unknown media cleaned up:	Not reported
Past Use: Multistory	Not reported

**FINDS:**

Registry ID: 110055130674

**Environmental Interest/Information System**

US EPA Assessment, Cleanup and Redevelopment Exchange System (ACRES)  
is a federal online database for Brownfields Grantees to  
electronically submit data directly to EPA.

**81**

**634 STATE LINE ROAD-B  
634 STATE LINE ROAD  
CALUMET CITY, IL 60410**

**US BROWNFIELDS  
FINDS**

**1016381031  
N/A**

**US BROWNFIELDS:**

Recipient name:	Calumet City, City of
Grant type:	Assessment
Property name:	634 STATE LINE ROAD-B
Property #:	30-08-412-030
Parcel size:	.06
Property Description:	Former Gasoline Station with former USTs
Latitude:	41.6157
Longitude:	-87.5254
HCM label:	Interpolation-Map
Map scale:	1:100
Point of reference:	Other Point
Datum:	North American Datum of 1983
ACRES property ID:	158892
Start date:	Not reported
Completed date:	Not reported
Acres cleaned up:	Not reported
Cleanup funding:	Not reported
Cleanup funding source:	Not reported
Assessment funding:	5177.5

MAP FINDINGS  
FOCUS MAP 8

Map ID Site Database(s) EPA ID Number

**634 STATE LINE ROAD-B (Continued)**

**1016381031**

Assessment funding source:	US EPA - Brownfields Assessment Cooperative Agreement
Redevelopment funding:	Not reported
Redev. funding source:	Not reported
Redev. funding entity name:	Not reported
Redevelopment start date:	Not reported
Assessment funding entity:	EPA
Cleanup funding entity:	Not reported
Grant type:	P
Accomplishment type:	Cleanup Planning
Accomplishment count:	1
Cooperative agreement #:	00E68601
Ownership entity:	Government
Current owner:	City of Calument City
Did owner change:	N
Cleanup required:	Yes
Video available:	No
Photo available:	No
Institutional controls required:	U
IC Category proprietary controls:	Not reported
IC cat. info. devices:	Not reported
IC cat. gov. controls:	Not reported
IC cat. enforcement permit tools:	Not reported
IC in place date:	Not reported
IC in place:	Not reported
State/tribal program date:	12-DEC-02
State/tribal program ID:	310395141
State/tribal NFA date:	Not reported
Air contaminated:	Not reported
Air cleaned:	Not reported
Asbestos found:	N
Asbestos cleaned:	Not reported
Controlled substance found:	N
Controlled substance cleaned:	Not reported
Drinking water affected:	Not reported
Drinking water cleaned:	Not reported
Groundwater affected:	Y
Groundwater cleaned:	Not reported
Lead contaminant found:	Y
Lead cleaned up:	Not reported
No media affected:	Not reported
Unknown media affected:	Not reported
Other cleaned up:	Not reported
Other metals found:	Y
Other metals cleaned:	Not reported
Other contaminants found:	N
Other contams found description:	Not reported
PAHs found:	Y
PAHs cleaned up:	Not reported
PCBs found:	N
PCBs cleaned up:	Not reported
Petro products found:	Y
Petro products cleaned:	Not reported
Sediments found:	Not reported
Sediments cleaned:	Not reported
Soil affected:	Y
Soil cleaned up:	Not reported
Surface water cleaned:	Not reported

MAP FINDINGS  
FOCUS MAP 8

Map ID Site Database(s) EPA ID Number

**634 STATE LINE ROAD-B (Continued)**

**1016381031**

VOCs found:	Y
VOCs cleaned:	Not reported
Cleanup other description:	Not reported
Num. of cleanup and re-dev. jobs:	Not reported
Past use greenspace acreage:	Not reported
Past use residential acreage:	Not reported
Past use commercial acreage:	.06
Past use industrial acreage:	Not reported
Future use greenspace acreage:	Not reported
Future use residential acreage:	Not reported
Future use commercial acreage:	Not reported
Future use industrial acreage:	Not reported
Greenspace acreage and type:	Not reported
Superfund Fed. landowner flag:	Not reported
Arsenic cleaned up:	Not reported
Cadmium cleaned up:	Not reported
Chromium cleaned up:	Not reported
Copper cleaned up:	Not reported
Iron cleaned up:	Not reported
mercury cleaned up:	Not reported
nickel cleaned up:	Not reported
No clean up:	Not reported
Pesticides cleaned up:	Not reported
Selenium cleaned up:	Not reported
SVOCs cleaned up:	Not reported
Unknown clean up:	Not reported
Arsenic contaminant found:	Not reported
Cadmium contaminant found:	Not reported
Chromium contaminant found:	Not reported
Copper contaminant found:	Not reported
Iron contaminant found:	Not reported
Mercury contaminant found:	Not reported
Nickel contaminant found:	Not reported
No contaminant found:	Not reported
Pesticides contaminant found:	Not reported
Selenium contaminant found:	Not reported
SVOCs contaminant found:	Not reported
Unknown contaminant found:	Not reported
Future Use: Multistory	Not reported
Media affected Bluiding Material:	Not reported
Media affected indoor air:	Not reported
Building material media cleaned up:	Not reported
Indoor air media cleaned up:	Not reported
Unknown media cleaned up:	Not reported
Past Use: Multistory	Not reported

FINDS:

Registry ID: 110055130683

Environmental Interest/Information System

US EPA Assessment, Cleanup and Redevelopment Exchange System (ACRES)  
is a federal online database for Brownfields Grantees to  
electronically submit data directly to EPA.

MAP FINDINGS  
FOCUS MAP 8

Map ID	Site	Database(s)	EPA ID Number
81	<b>696 STATE LINE ROAD/A</b> <b>696 STATE LINE ROAD</b> <b>CALUMET CITY, IL 60409</b>	<b>US BROWNFIELDS</b> <b>FINDS</b>	<b>1014349679</b> <b>N/A</b>
	<b>US BROWNFIELDS:</b> Recipient name: Calumet City, City of Grant type: Assessment Property name: 696 STATE LINE ROAD/A Property #: 30-08-416-038 Parcel size: .06 Property Description: Former Gasoline Station with former USTs Latitude: 41.6157 Longitude: -87.5256 HCM label: Interpolation-Map Map scale: 1:100 Point of reference: Other Point Datum: North American Datum of 1983 ACRES property ID: 108947 Start date: Not reported Completed date: Not reported Acres cleaned up: Not reported Cleanup funding: Not reported Cleanup funding source: Not reported Assessment funding: 3305 Assessment funding source: US EPA - Brownfields Assessment Cooperative Agreement Redevelopment funding: Not reported Redev. funding source: Not reported Redev. funding entity name: Not reported Redevelopment start date: Not reported Assessment funding entity: EPA Cleanup funding entity: Not reported Grant type: P Accomplishment type: Cleanup Planning Accomplishment count: 0 Cooperative agreement #: 00E68601 Ownership entity: Government Current owner: City of Calumet City Did owner change: N Cleanup required: Yes Video available: No Photo available: No Institutional controls required: U IC Category proprietary controls: Not reported IC cat. info. devices: Not reported IC cat. gov. controls: Not reported IC cat. enforcement permit tools: Not reported IC in place date: Not reported IC in place: Not reported State/tribal program date: Not reported State/tribal program ID: Not reported State/tribal NFA date: Not reported Air contaminated: Not reported Air cleaned: Not reported Asbestos found: N Asbestos cleaned: Not reported Controlled substance found: N Controlled substance cleaned: Not reported Drinking water affected: Not reported Drinking water cleaned: Not reported		

MAP FINDINGS  
FOCUS MAP 8

Map ID	Site	Database(s)	EPA ID Number
	<b>696 STATE LINE ROAD/A (Continued)</b>		<b>1014349679</b>
	Groundwater affected:	Y	
	Groundwater cleaned:	Not reported	
	Lead contaminant found:	Y	
	Lead cleaned up:	Not reported	
	No media affected:	Not reported	
	Unknown media affected:	Not reported	
	Other cleaned up:	Not reported	
	Other metals found:	Y	
	Other metals cleaned:	Not reported	
	Other contaminants found:	N	
	Other contams found description:	Not reported	
	PAHs found:	Y	
	PAHs cleaned up:	Not reported	
	PCBs found:	N	
	PCBs cleaned up:	Not reported	
	Petro products found:	Y	
	Petro products cleaned:	Not reported	
	Sediments found:	Not reported	
	Sediments cleaned:	Not reported	
	Soil affected:	Y	
	Soil cleaned up:	Not reported	
	Surface water cleaned:	Not reported	
	VOCs found:	Y	
	VOCs cleaned:	Not reported	
	Cleanup other description:	Not reported	
	Num. of cleanup and re-dev. jobs:	Not reported	
	Past use greenspace acreage:	Not reported	
	Past use residential acreage:	Not reported	
	Past use commercial acreage:	.06	
	Past use industrial acreage:	Not reported	
	Future use greenspace acreage:	Not reported	
	Future use residential acreage:	Not reported	
	Future use commercial acreage:	Not reported	
	Future use industrial acreage:	Not reported	
	Greenspace acreage and type:	Not reported	
	Superfund Fed. landowner flag:	Not reported	
	Arsenic cleaned up:	Not reported	
	Cadmium cleaned up:	Not reported	
	Chromium cleaned up:	Not reported	
	Copper cleaned up:	Not reported	
	Iron cleaned up:	Not reported	
	mercury cleaned up:	Not reported	
	nickel cleaned up:	Not reported	
	No clean up:	Not reported	
	Pesticides cleaned up:	Not reported	
	Selenium cleaned up:	Not reported	
	SVOCs cleaned up:	Not reported	
	Unknown clean up:	Not reported	
	Arsenic contaminant found:	Not reported	
	Cadmium contaminant found:	Not reported	
	Chromium contaminant found:	Not reported	
	Copper contaminant found:	Not reported	
	Iron contaminant found:	Not reported	
	Mercury contaminant found:	Not reported	
	Nickel contaminant found:	Not reported	
	No contaminant found:	Not reported	
	Pesticides contaminant found:	Not reported	

MAP FINDINGS  
FOCUS MAP 8

Map ID      Site      Database(s)      EPA ID Number

**696 STATE LINE ROAD/A (Continued)**

**1014349679**

Selenium contaminant found:	Not reported
SVOCs contaminant found:	Not reported
Unknown contaminant found:	Not reported
Future Use: Multistory	Not reported
Media affected Bluiding Material:	Not reported
Media affected indoor air:	Not reported
Building material media cleaned up:	Not reported
Indoor air media cleaned up:	Not reported
Unknown media cleaned up:	Not reported
Past Use: Multistory	Not reported
Recipient name:	Calumet City, City of
Grant type:	Assessment
Property name:	696 STATE LINE ROAD/A
Property #:	30-08-416-038
Parcel size:	.06
Property Description:	Former Gasoline Station with former USTs
Latitude:	41.6157
Longitude:	-87.5256
HCM label:	Interpolation-Map
Map scale:	1:100
Point of reference:	Other Point
Datum:	North American Datum of 1983
ACRES property ID:	108947
Start date:	Not reported
Completed date:	Not reported
Acres cleaned up:	Not reported
Cleanup funding:	Not reported
Cleanup funding source:	Not reported
Assessment funding:	12280.57
Assessment funding source:	US EPA - Brownfields Assessment Cooperative Agreement
Redevelopment funding:	Not reported
Redev. funding source:	Not reported
Redev. funding entity name:	Not reported
Redevelopment start date:	Not reported
Assessment funding entity:	EPA
Cleanup funding entity:	Not reported
Grant type:	P
Accomplishment type:	Phase II Environmental Assessment
Accomplishment count:	0
Cooperative agreement #:	00E68601
Ownership entity:	Government
Current owner:	City of Calument City
Did owner change:	N
Cleanup required:	Yes
Video available:	No
Photo available:	No
Institutional controls required:	U
IC Category proprietary controls:	Not reported
IC cat. info. devices:	Not reported
IC cat. gov. controls:	Not reported
IC cat. enforcement permit tools:	Not reported
IC in place date:	Not reported
IC in place:	Not reported
State/tribal program date:	Not reported
State/tribal program ID:	Not reported
State/tribal NFA date:	Not reported



MAP FINDINGS  
FOCUS MAP 8

Map ID Site Database(s) EPA ID Number

**696 STATE LINE ROAD/A (Continued)**

**1014349679**

Air contaminated:	Not reported
Air cleaned:	Not reported
Asbestos found:	N
Asbestos cleaned:	Not reported
Controlled substance found:	N
Controlled substance cleaned:	Not reported
Drinking water affected:	Not reported
Drinking water cleaned:	Not reported
Groundwater affected:	Y
Groundwater cleaned:	Not reported
Lead contaminant found:	Y
Lead cleaned up:	Not reported
No media affected:	Not reported
Unknown media affected:	Not reported
Other cleaned up:	Not reported
Other metals found:	Y
Other metals cleaned:	Not reported
Other contaminants found:	N
Other contaminants found description:	Not reported
PAHs found:	Y
PAHs cleaned up:	Not reported
PCBs found:	N
PCBs cleaned up:	Not reported
Petro products found:	Y
Petro products cleaned:	Not reported
Sediments found:	Not reported
Sediments cleaned:	Not reported
Soil affected:	Y
Soil cleaned up:	Not reported
Surface water cleaned:	Not reported
VOCs found:	Y
VOCs cleaned:	Not reported
Cleanup other description:	Not reported
Num. of cleanup and re-dev. jobs:	Not reported
Past use greenspace acreage:	Not reported
Past use residential acreage:	Not reported
Past use commercial acreage:	.06
Past use industrial acreage:	Not reported
Future use greenspace acreage:	Not reported
Future use residential acreage:	Not reported
Future use commercial acreage:	Not reported
Future use industrial acreage:	Not reported
Greenspace acreage and type:	Not reported
Superfund Fed. landowner flag:	Not reported
Arsenic cleaned up:	Not reported
Cadmium cleaned up:	Not reported
Chromium cleaned up:	Not reported
Copper cleaned up:	Not reported
Iron cleaned up:	Not reported
mercury cleaned up:	Not reported
nickel cleaned up:	Not reported
No clean up:	Not reported
Pesticides cleaned up:	Not reported
Selenium cleaned up:	Not reported
SVOCs cleaned up:	Not reported
Unknown clean up:	Not reported
Arsenic contaminant found:	Not reported

MAP FINDINGS  
FOCUS MAP 8

Map ID Site Database(s) EPA ID Number

**696 STATE LINE ROAD/A (Continued)**

**1014349679**

Cadmium contaminant found:	Not reported
Chromium contaminant found:	Not reported
Copper contaminant found:	Not reported
Iron contaminant found:	Not reported
Mercury contaminant found:	Not reported
Nickel contaminant found:	Not reported
No contaminant found:	Not reported
Pesticides contaminant found:	Not reported
Selenium contaminant found:	Not reported
SVOCs contaminant found:	Not reported
Unknown contaminant found:	Not reported
Future Use: Multistory	Not reported
Media affected Bluiding Material:	Not reported
Media affected indoor air:	Not reported
Building material media cleaned up:	Not reported
Indoor air media cleaned up:	Not reported
Unknown media cleaned up:	Not reported
Past Use: Multistory	Not reported
Recipient name:	Calumet City, City of
Grant type:	Assessment
Property name:	696 STATE LINE ROAD/A
Property #:	30-08-416-038
Parcel size:	.06
Property Description:	Former Gasoline Station with former USTs
Latitude:	41.6157
Longitude:	-87.5256
HCM label:	Interpolation-Map
Map scale:	1:100
Point of reference:	Other Point
Datum:	North American Datum of 1983
ACRES property ID:	108947
Start date:	Not reported
Completed date:	Not reported
Acres cleaned up:	Not reported
Cleanup funding:	Not reported
Cleanup funding source:	Not reported
Assessment funding:	10330.84
Assessment funding source:	US EPA - Brownfields Assessment Cooperative Agreement
Redevelopment funding:	Not reported
Redev. funding source:	Not reported
Redev. funding entity name:	Not reported
Redevelopment start date:	Not reported
Assessment funding entity:	EPA
Cleanup funding entity:	Not reported
Grant type:	P
Accomplishment type:	Supplemental Assessment
Accomplishment count:	0
Cooperative agreement #:	00E68601
Ownership entity:	Government
Current owner:	City of Calument City
Did owner change:	N
Cleanup required:	Yes
Video available:	No
Photo available:	No
Institutional controls required:	U
IC Category proprietary controls:	Not reported

MAP FINDINGS  
FOCUS MAP 8

Map ID Site Database(s) EPA ID Number

**696 STATE LINE ROAD/A (Continued)**

**1014349679**

IC cat. info. devices:	Not reported
IC cat. gov. controls:	Not reported
IC cat. enforcement permit tools:	Not reported
IC in place date:	Not reported
IC in place:	Not reported
State/tribal program date:	Not reported
State/tribal program ID:	Not reported
State/tribal NFA date:	Not reported
Air contaminated:	Not reported
Air cleaned:	Not reported
Asbestos found:	N
Asbestos cleaned:	Not reported
Controlled substance found:	N
Controlled substance cleaned:	Not reported
Drinking water affected:	Not reported
Drinking water cleaned:	Not reported
Groundwater affected:	Y
Groundwater cleaned:	Not reported
Lead contaminant found:	Y
Lead cleaned up:	Not reported
No media affected:	Not reported
Unknown media affected:	Not reported
Other cleaned up:	Not reported
Other metals found:	Y
Other metals cleaned:	Not reported
Other contaminants found:	N
Other contams found description:	Not reported
PAHs found:	Y
PAHs cleaned up:	Not reported
PCBs found:	N
PCBs cleaned up:	Not reported
Petro products found:	Y
Petro products cleaned:	Not reported
Sediments found:	Not reported
Sediments cleaned:	Not reported
Soil affected:	Y
Soil cleaned up:	Not reported
Surface water cleaned:	Not reported
VOCs found:	Y
VOCs cleaned:	Not reported
Cleanup other description:	Not reported
Num. of cleanup and re-dev. jobs:	Not reported
Past use greenspace acreage:	Not reported
Past use residential acreage:	Not reported
Past use commercial acreage:	.06
Past use industrial acreage:	Not reported
Future use greenspace acreage:	Not reported
Future use residential acreage:	Not reported
Future use commercial acreage:	Not reported
Future use industrial acreage:	Not reported
Greenspace acreage and type:	Not reported
Superfund Fed. landowner flag:	Not reported
Arsenic cleaned up:	Not reported
Cadmium cleaned up:	Not reported
Chromium cleaned up:	Not reported
Copper cleaned up:	Not reported
Iron cleaned up:	Not reported

MAP FINDINGS  
FOCUS MAP 8

Map ID Site Database(s) EPA ID Number

**696 STATE LINE ROAD/A (Continued)**

**1014349679**

mercury cleaned up: Not reported  
nickel cleaned up: Not reported  
No clean up: Not reported  
Pesticides cleaned up: Not reported  
Selenium cleaned up: Not reported  
SVOCs cleaned up: Not reported  
Unknown clean up: Not reported  
Arsenic contaminant found: Not reported  
Cadmium contaminant found: Not reported  
Chromium contaminant found: Not reported  
Copper contaminant found: Not reported  
Iron contaminant found: Not reported  
Mercury contaminant found: Not reported  
Nickel contaminant found: Not reported  
No contaminant found: Not reported  
Pesticides contaminant found: Not reported  
Selenium contaminant found: Not reported  
SVOCs contaminant found: Not reported  
Unknown contaminant found: Not reported  
Future Use: Multistory Not reported  
Media affected Bluiding Material: Not reported  
Media affected indoor air: Not reported  
Building material media cleaned up: Not reported  
Indoor air media cleaned up: Not reported  
Unknown media cleaned up: Not reported  
Past Use: Multistory Not reported

Recipient name: Calumet City, City of  
Grant type: Assessment  
Property name: 696 STATE LINE ROAD/A  
Property #: 30-08-416-038  
Parcel size: .06  
Property Description: Former Gasoline Station with former USTs  
Latitude: 41.6157  
Longitude: -87.5256  
HCM label: Interpolation-Map  
Map scale: 1:100  
Point of reference: Other Point  
Datum: North American Datum of 1983  
ACRES property ID: 108947  
Start date: Not reported  
Completed date: Not reported  
Acres cleaned up: Not reported  
Cleanup funding: Not reported  
Cleanup funding source: Not reported  
Assessment funding: 10202  
Assessment funding source: US EPA - Brownfields Assessment Cooperative Agreement  
Redevelopment funding: Not reported  
Redev. funding source: Not reported  
Redev. funding entity name: Not reported  
Redevelopment start date: Not reported  
Assessment funding entity: Not reported  
Cleanup funding entity: Not reported  
Grant type: P  
Accomplishment type: Phase II Environmental Assessment  
Accomplishment count: 1  
Cooperative agreement #: 00E68601

MAP FINDINGS  
FOCUS MAP 8

Map ID	Site	Database(s)	EPA ID Number
	<b>696 STATE LINE ROAD/A (Continued)</b>		<b>1014349679</b>
	Ownership entity:	Government	
	Current owner:	City of Calument City	
	Did owner change:	N	
	Cleanup required:	Yes	
	Video available:	No	
	Photo available:	No	
	Institutional controls required:	U	
	IC Category proprietary controls:	Not reported	
	IC cat. info. devices:	Not reported	
	IC cat. gov. controls:	Not reported	
	IC cat. enforcement permit tools:	Not reported	
	IC in place date:	Not reported	
	IC in place:	Not reported	
	State/tribal program date:	Not reported	
	State/tribal program ID:	Not reported	
	State/tribal NFA date:	Not reported	
	Air contaminated:	Not reported	
	Air cleaned:	Not reported	
	Asbestos found:	N	
	Asbestos cleaned:	Not reported	
	Controlled substance found:	N	
	Controlled substance cleaned:	Not reported	
	Drinking water affected:	Not reported	
	Drinking water cleaned:	Not reported	
	Groundwater affected:	Y	
	Groundwater cleaned:	Not reported	
	Lead contaminant found:	Y	
	Lead cleaned up:	Not reported	
	No media affected:	Not reported	
	Unknown media affected:	Not reported	
	Other cleaned up:	Not reported	
	Other metals found:	Y	
	Other metals cleaned:	Not reported	
	Other contaminants found:	N	
	Other contams found description:	Not reported	
	PAHs found:	Y	
	PAHs cleaned up:	Not reported	
	PCBs found:	N	
	PCBs cleaned up:	Not reported	
	Petro products found:	Y	
	Petro products cleaned:	Not reported	
	Sediments found:	Not reported	
	Sediments cleaned:	Not reported	
	Soil affected:	Y	
	Soil cleaned up:	Not reported	
	Surface water cleaned:	Not reported	
	VOCs found:	Y	
	VOCs cleaned:	Not reported	
	Cleanup other description:	Not reported	
	Num. of cleanup and re-dev. jobs:	Not reported	
	Past use greenspace acreage:	Not reported	
	Past use residential acreage:	Not reported	
	Past use commercial acreage:	.06	
	Past use industrial acreage:	Not reported	
	Future use greenspace acreage:	Not reported	
	Future use residential acreage:	Not reported	
	Future use commercial acreage:	Not reported	

MAP FINDINGS  
FOCUS MAP 8

Map ID      Site      Database(s)      EPA ID Number

---

**696 STATE LINE ROAD/A (Continued)**

**1014349679**

Future use industrial acreage: Not reported  
 Greenspace acreage and type: Not reported  
 Superfund Fed. landowner flag: Not reported  
 Arsenic cleaned up: Not reported  
 Cadmium cleaned up: Not reported  
 Chromium cleaned up: Not reported  
 Copper cleaned up: Not reported  
 Iron cleaned up: Not reported  
 mercury cleaned up: Not reported  
 nickel cleaned up: Not reported  
 No clean up: Not reported  
 Pesticides cleaned up: Not reported  
 Selenium cleaned up: Not reported  
 SVOCs cleaned up: Not reported  
 Unknown clean up: Not reported  
 Arsenic contaminant found: Not reported  
 Cadmium contaminant found: Not reported  
 Chromium contaminant found: Not reported  
 Copper contaminant found: Not reported  
 Iron contaminant found: Not reported  
 Mercury contaminant found: Not reported  
 Nickel contaminant found: Not reported  
 No contaminant found: Not reported  
 Pesticides contaminant found: Not reported  
 Selenium contaminant found: Not reported  
 SVOCs contaminant found: Not reported  
 Unknown contaminant found: Not reported  
 Future Use: Multistory Not reported  
 Media affected Bluiding Material: Not reported  
 Media affected indoor air: Not reported  
 Building material media cleaned up: Not reported  
 Indoor air media cleaned up: Not reported  
 Unknown media cleaned up: Not reported  
 Past Use: Multistory Not reported

**FINDS:**

Registry ID: 110040403097

**Environmental Interest/Information System**

US EPA Assessment, Cleanup and Redevelopment Exchange System (ACRES)  
 is an federal online database for Brownfields Grantees to  
 electronically submit data directly to EPA.

81

**696 STATE LINE ROAD/D  
 696 STATE LINE ROAD  
 CALUMET CITY, IL 60409**

**US BROWNFIELDS 1008130481  
 FINDS N/A**

**US BROWNFIELDS:**

Recipient name: Calumet City, City of  
 Grant type: Assessment  
 Property name: 696 STATE LINE ROAD/D  
 Property #: 30-08-416-043  
 Parcel size: .06  
 Property Description: Former Gasoline Station with former USTs  
 Latitude: 41.6158

MAP FINDINGS  
FOCUS MAP 8

Map ID	Site	Database(s)	EPA ID Number
--------	------	-------------	---------------

**696 STATE LINE ROAD/D (Continued)**

**1008130481**

Longitude:	-87.5254
HCM label:	Interpolation-Map
Map scale:	1:100
Point of reference:	Other Point
Datum:	North American Datum of 1983
ACRES property ID:	108924
Start date:	Not reported
Completed date:	Not reported
Acres cleaned up:	Not reported
Cleanup funding:	Not reported
Cleanup funding source:	Not reported
Assessment funding:	10202
Assessment funding source:	US EPA - Brownfields Assessment Cooperative Agreement
Redevelopment funding:	Not reported
Redev. funding source:	Not reported
Redev. funding entity name:	Not reported
Redevelopment start date:	Not reported
Assessment funding entity:	Not reported
Cleanup funding entity:	Not reported
Grant type:	P
Accomplishment type:	Phase II Environmental Assessment
Accomplishment count:	1
Cooperative agreement #:	00E68601
Ownership entity:	Government
Current owner:	City of Calument City
Did owner change:	N
Cleanup required:	Yes
Video available:	No
Photo available:	No
Institutional controls required:	U
IC Category proprietary controls:	Not reported
IC cat. info. devices:	Not reported
IC cat. gov. controls:	Not reported
IC cat. enforcement permit tools:	Not reported
IC in place date:	Not reported
IC in place:	Not reported
State/tribal program date:	Not reported
State/tribal program ID:	Not reported
State/tribal NFA date:	Not reported
Air contaminated:	Not reported
Air cleaned:	Not reported
Asbestos found:	N
Asbestos cleaned:	Not reported
Controlled substance found:	N
Controlled substance cleaned:	Not reported
Drinking water affected:	Not reported
Drinking water cleaned:	Not reported
Groundwater affected:	Y
Groundwater cleaned:	Not reported
Lead contaminant found:	Y
Lead cleaned up:	Not reported
No media affected:	Not reported
Unknown media affected:	Not reported
Other cleaned up:	Not reported
Other metals found:	Y
Other metals cleaned:	Not reported
Other contaminants found:	N

MAP FINDINGS  
FOCUS MAP 8

Map ID	Site	Database(s)	EPA ID Number
	<b>696 STATE LINE ROAD/D (Continued)</b>		<b>1008130481</b>
	Other contams found description:	Not reported	
	PAHs found:	Y	
	PAHs cleaned up:	Not reported	
	PCBs found:	N	
	PCBs cleaned up:	Not reported	
	Petro products found:	Y	
	Petro products cleaned:	Not reported	
	Sediments found:	Not reported	
	Sediments cleaned:	Not reported	
	Soil affected:	Y	
	Soil cleaned up:	Not reported	
	Surface water cleaned:	Not reported	
	VOCs found:	Y	
	VOCs cleaned:	Not reported	
	Cleanup other description:	Not reported	
	Num. of cleanup and re-dev. jobs:	Not reported	
	Past use greenspace acreage:	Not reported	
	Past use residential acreage:	Not reported	
	Past use commercial acreage:	.06	
	Past use industrial acreage:	Not reported	
	Future use greenspace acreage:	Not reported	
	Future use residential acreage:	Not reported	
	Future use commercial acreage:	Not reported	
	Future use industrial acreage:	Not reported	
	Greenspace acreage and type:	Not reported	
	Superfund Fed. landowner flag:	Not reported	
	Arsenic cleaned up:	Not reported	
	Cadmium cleaned up:	Not reported	
	Chromium cleaned up:	Not reported	
	Copper cleaned up:	Not reported	
	Iron cleaned up:	Not reported	
	mercury cleaned up:	Not reported	
	nickel cleaned up:	Not reported	
	No clean up:	Not reported	
	Pesticides cleaned up:	Not reported	
	Selenium cleaned up:	Not reported	
	SVOCs cleaned up:	Not reported	
	Unknown clean up:	Not reported	
	Arsenic contaminant found:	Not reported	
	Cadmium contaminant found:	Not reported	
	Chromium contaminant found:	Not reported	
	Copper contaminant found:	Not reported	
	Iron contaminant found:	Not reported	
	Mercury contaminant found:	Not reported	
	Nickel contaminant found:	Not reported	
	No contaminant found:	Not reported	
	Pesticides contaminant found:	Not reported	
	Selenium contaminant found:	Not reported	
	SVOCs contaminant found:	Not reported	
	Unknown contaminant found:	Not reported	
	Future Use: Multistory	Not reported	
	Media affected Bluiding Material:	Not reported	
	Media affected indoor air:	Not reported	
	Building material media cleaned up:	Not reported	
	Indoor air media cleaned up:	Not reported	
	Unknown media cleaned up:	Not reported	
	Past Use: Multistory	Not reported	



MAP FINDINGS  
FOCUS MAP 8

Map ID      Site      Database(s)      EPA ID Number

**696 STATE LINE ROAD/D (Continued)**

**1008130481**

Recipient name: Calumet City, City of  
Grant type: Assessment  
Property name: 696 STATE LINE ROAD/D  
Property #: 30-08-416-043  
Parcel size: .06  
Property Description: Former Gasoline Station with former USTs  
Latitude: 41.6158  
Longitude: -87.5254  
HCM label: Interpolation-Map  
Map scale: 1:100  
Point of reference: Other Point  
Datum: North American Datum of 1983  
ACRES property ID: 108924  
Start date: Not reported  
Completed date: Not reported  
Acres cleaned up: Not reported  
Cleanup funding: Not reported  
Cleanup funding source: Not reported  
Assessment funding: 3305  
Assessment funding source: US EPA - Brownfields Assessment Cooperative Agreement  
Redevelopment funding: Not reported  
Redev. funding source: Not reported  
Redev. funding entity name: Not reported  
Redevelopment start date: Not reported  
Assessment funding entity: EPA  
Cleanup funding entity: Not reported  
Grant type: P  
Accomplishment type: Cleanup Planning  
Accomplishment count: 0  
Cooperative agreement #: 00E68601  
Ownership entity: Government  
Current owner: City of Calument City  
Did owner change: N  
Cleanup required: Yes  
Video available: No  
Photo available: No  
Institutional controls required: U  
IC Category proprietary controls: Not reported  
IC cat. info. devices: Not reported  
IC cat. gov. controls: Not reported  
IC cat. enforcement permit tools: Not reported  
IC in place date: Not reported  
IC in place: Not reported  
State/tribal program date: Not reported  
State/tribal program ID: Not reported  
State/tribal NFA date: Not reported  
Air contaminated: Not reported  
Air cleaned: Not reported  
Asbestos found: N  
Asbestos cleaned: Not reported  
Controlled substance found: N  
Controlled substance cleaned: Not reported  
Drinking water affected: Not reported  
Drinking water cleaned: Not reported  
Groundwater affected: Y  
Groundwater cleaned: Not reported  
Lead contaminant found: Y

MAP FINDINGS  
 FOCUS MAP 8

Map ID Site Database(s) EPA ID Number

**696 STATE LINE ROAD/D (Continued)**

**1008130481**

Lead cleaned up:	Not reported
No media affected:	Not reported
Unknown media affected:	Not reported
Other cleaned up:	Not reported
Other metals found:	Y
Other metals cleaned:	Not reported
Other contaminants found:	N
Other contams found description:	Not reported
PAHs found:	Y
PAHs cleaned up:	Not reported
PCBs found:	N
PCBs cleaned up:	Not reported
Petro products found:	Y
Petro products cleaned:	Not reported
Sediments found:	Not reported
Sediments cleaned:	Not reported
Soil affected:	Y
Soil cleaned up:	Not reported
Surface water cleaned:	Not reported
VOCs found:	Y
VOCs cleaned:	Not reported
Cleanup other description:	Not reported
Num. of cleanup and re-dev. jobs:	Not reported
Past use greenspace acreage:	Not reported
Past use residential acreage:	Not reported
Past use commercial acreage:	.06
Past use industrial acreage:	Not reported
Future use greenspace acreage:	Not reported
Future use residential acreage:	Not reported
Future use commercial acreage:	Not reported
Future use industrial acreage:	Not reported
Greenspace acreage and type:	Not reported
Superfund Fed. landowner flag:	Not reported
Arsenic cleaned up:	Not reported
Cadmium cleaned up:	Not reported
Chromium cleaned up:	Not reported
Copper cleaned up:	Not reported
Iron cleaned up:	Not reported
mercury cleaned up:	Not reported
nickel cleaned up:	Not reported
No clean up:	Not reported
Pesticides cleaned up:	Not reported
Selenium cleaned up:	Not reported
SVOCs cleaned up:	Not reported
Unknown clean up:	Not reported
Arsenic contaminant found:	Not reported
Cadmium contaminant found:	Not reported
Chromium contaminant found:	Not reported
Copper contaminant found:	Not reported
Iron contaminant found:	Not reported
Mercury contaminant found:	Not reported
Nickel contaminant found:	Not reported
No contaminant found:	Not reported
Pesticides contaminant found:	Not reported
Selenium contaminant found:	Not reported
SVOCs contaminant found:	Not reported
Unknown contaminant found:	Not reported

MAP FINDINGS  
FOCUS MAP 8

Map ID      Site      Database(s)      EPA ID Number

**696 STATE LINE ROAD/D (Continued)**

**1008130481**

Future Use: Multistory	Not reported
Media affected Bluiding Material:	Not reported
Media affected indoor air:	Not reported
Building material media cleaned up:	Not reported
Indoor air media cleaned up:	Not reported
Unknown media cleaned up:	Not reported
Past Use: Multistory	Not reported
Recipient name:	Calumet City, City of
Grant type:	Assessment
Property name:	696 STATE LINE ROAD/D
Property #:	30-08-416-043
Parcel size:	.06
Property Description:	Former Gasoline Station with former USTs
Latitude:	41.6158
Longitude:	-87.5254
HCM label:	Interpolation-Map
Map scale:	1:100
Point of reference:	Other Point
Datum:	North American Datum of 1983
ACRES property ID:	108924
Start date:	Not reported
Completed date:	Not reported
Acres cleaned up:	Not reported
Cleanup funding:	Not reported
Cleanup funding source:	Not reported
Assessment funding:	12280.57
Assessment funding source:	US EPA - Brownfields Assessment Cooperative Agreement
Redevelopment funding:	Not reported
Redev. funding source:	Not reported
Redev. funding entity name:	Not reported
Redevelopment start date:	Not reported
Assessment funding entity:	EPA
Cleanup funding entity:	Not reported
Grant type:	P
Accomplishment type:	Phase II Environmental Assessment
Accomplishment count:	0
Cooperative agreement #:	00E68601
Ownership entity:	Government
Current owner:	City of Calument City
Did owner change:	N
Cleanup required:	Yes
Video available:	No
Photo available:	No
Institutional controls required:	U
IC Category proprietary controls:	Not reported
IC cat. info. devices:	Not reported
IC cat. gov. controls:	Not reported
IC cat. enforcement permit tools:	Not reported
IC in place date:	Not reported
IC in place:	Not reported
State/tribal program date:	Not reported
State/tribal program ID:	Not reported
State/tribal NFA date:	Not reported
Air contaminated:	Not reported
Air cleaned:	Not reported
Asbestos found:	N

MAP FINDINGS  
FOCUS MAP 8

Map ID Site Database(s) EPA ID Number

**696 STATE LINE ROAD/D (Continued)**

**1008130481**

Asbestos cleaned:	Not reported
Controlled substance found:	N
Controlled substance cleaned:	Not reported
Drinking water affected:	Not reported
Drinking water cleaned:	Not reported
Groundwater affected:	Y
Groundwater cleaned:	Not reported
Lead contaminant found:	Y
Lead cleaned up:	Not reported
No media affected:	Not reported
Unknown media affected:	Not reported
Other cleaned up:	Not reported
Other metals found:	Y
Other metals cleaned:	Not reported
Other contaminants found:	N
Other contaminants found description:	Not reported
PAHs found:	Y
PAHs cleaned up:	Not reported
PCBs found:	N
PCBs cleaned up:	Not reported
Petro products found:	Y
Petro products cleaned:	Not reported
Sediments found:	Not reported
Sediments cleaned:	Not reported
Soil affected:	Y
Soil cleaned up:	Not reported
Surface water cleaned:	Not reported
VOCs found:	Y
VOCs cleaned:	Not reported
Cleanup other description:	Not reported
Num. of cleanup and re-dev. jobs:	Not reported
Past use greenspace acreage:	Not reported
Past use residential acreage:	Not reported
Past use commercial acreage:	.06
Past use industrial acreage:	Not reported
Future use greenspace acreage:	Not reported
Future use residential acreage:	Not reported
Future use commercial acreage:	Not reported
Future use industrial acreage:	Not reported
Greenspace acreage and type:	Not reported
Superfund Fed. landowner flag:	Not reported
Arsenic cleaned up:	Not reported
Cadmium cleaned up:	Not reported
Chromium cleaned up:	Not reported
Copper cleaned up:	Not reported
Iron cleaned up:	Not reported
mercury cleaned up:	Not reported
nickel cleaned up:	Not reported
No clean up:	Not reported
Pesticides cleaned up:	Not reported
Selenium cleaned up:	Not reported
SVOCs cleaned up:	Not reported
Unknown clean up:	Not reported
Arsenic contaminant found:	Not reported
Cadmium contaminant found:	Not reported
Chromium contaminant found:	Not reported
Copper contaminant found:	Not reported

MAP FINDINGS  
FOCUS MAP 8

Map ID      Site      Database(s)      EPA ID Number

**696 STATE LINE ROAD/D (Continued)**

**1008130481**

Iron contaminant found:	Not reported
Mercury contaminant found:	Not reported
Nickel contaminant found:	Not reported
No contaminant found:	Not reported
Pesticides contaminant found:	Not reported
Selenium contaminant found:	Not reported
SVOCs contaminant found:	Not reported
Unknown contaminant found:	Not reported
Future Use: Multistory	Not reported
Media affected Bluiding Material:	Not reported
Media affected indoor air:	Not reported
Building material media cleaned up:	Not reported
Indoor air media cleaned up:	Not reported
Unknown media cleaned up:	Not reported
Past Use: Multistory	Not reported
Recipient name:	Calumet City, City of
Grant type:	Assessment
Property name:	696 STATE LINE ROAD/D
Property #:	30-08-416-043
Parcel size:	.06
Property Description:	Former Gasoline Station with former USTs
Latitude:	41.6158
Longitude:	-87.5254
HCM label:	Interpolation-Map
Map scale:	1:100
Point of reference:	Other Point
Datum:	North American Datum of 1983
ACRES property ID:	108924
Start date:	Not reported
Completed date:	Not reported
Acres cleaned up:	Not reported
Cleanup funding:	Not reported
Cleanup funding source:	Not reported
Assessment funding:	10330.84
Assessment funding source:	US EPA - Brownfields Assessment Cooperative Agreement
Redevelopment funding:	Not reported
Redev. funding source:	Not reported
Redev. funding entity name:	Not reported
Redevelopment start date:	Not reported
Assessment funding entity:	EPA
Cleanup funding entity:	Not reported
Grant type:	P
Accomplishment type:	Supplemental Assessment
Accomplishment count:	0
Cooperative agreement #:	00E68601
Ownership entity:	Government
Current owner:	City of Calument City
Did owner change:	N
Cleanup required:	Yes
Video available:	No
Photo available:	No
Institutional controls required:	U
IC Category proprietary controls:	Not reported
IC cat. info. devices:	Not reported
IC cat. gov. controls:	Not reported
IC cat. enforcement permit tools:	Not reported

MAP FINDINGS  
FOCUS MAP 8

Map ID Site Database(s) EPA ID Number

**696 STATE LINE ROAD/D (Continued)**

**1008130481**

IC in place date:	Not reported
IC in place:	Not reported
State/tribal program date:	Not reported
State/tribal program ID:	Not reported
State/tribal NFA date:	Not reported
Air contaminated:	Not reported
Air cleaned:	Not reported
Asbestos found:	N
Asbestos cleaned:	Not reported
Controlled substance found:	N
Controlled substance cleaned:	Not reported
Drinking water affected:	Not reported
Drinking water cleaned:	Not reported
Groundwater affected:	Y
Groundwater cleaned:	Not reported
Lead contaminant found:	Y
Lead cleaned up:	Not reported
No media affected:	Not reported
Unknown media affected:	Not reported
Other cleaned up:	Not reported
Other metals found:	Y
Other metals cleaned:	Not reported
Other contaminants found:	N
Other contams found description:	Not reported
PAHs found:	Y
PAHs cleaned up:	Not reported
PCBs found:	N
PCBs cleaned up:	Not reported
Petro products found:	Y
Petro products cleaned:	Not reported
Sediments found:	Not reported
Sediments cleaned:	Not reported
Soil affected:	Y
Soil cleaned up:	Not reported
Surface water cleaned:	Not reported
VOCs found:	Y
VOCs cleaned:	Not reported
Cleanup other description:	Not reported
Num. of cleanup and re-dev. jobs:	Not reported
Past use greenspace acreage:	Not reported
Past use residential acreage:	Not reported
Past use commercial acreage:	.06
Past use industrial acreage:	Not reported
Future use greenspace acreage:	Not reported
Future use residential acreage:	Not reported
Future use commercial acreage:	Not reported
Future use industrial acreage:	Not reported
Greenspace acreage and type:	Not reported
Superfund Fed. landowner flag:	Not reported
Arsenic cleaned up:	Not reported
Cadmium cleaned up:	Not reported
Chromium cleaned up:	Not reported
Copper cleaned up:	Not reported
Iron cleaned up:	Not reported
mercury cleaned up:	Not reported
nickel cleaned up:	Not reported
No clean up:	Not reported

MAP FINDINGS  
FOCUS MAP 8

Map ID Site Database(s) EPA ID Number

**696 STATE LINE ROAD/D (Continued)**

**1008130481**

Pesticides cleaned up:	Not reported
Selenium cleaned up:	Not reported
SVOCs cleaned up:	Not reported
Unknown clean up:	Not reported
Arsenic contaminant found:	Not reported
Cadmium contaminant found:	Not reported
Chromium contaminant found:	Not reported
Copper contaminant found:	Not reported
Iron contaminant found:	Not reported
Mercury contaminant found:	Not reported
Nickel contaminant found:	Not reported
No contaminant found:	Not reported
Pesticides contaminant found:	Not reported
Selenium contaminant found:	Not reported
SVOCs contaminant found:	Not reported
Unknown contaminant found:	Not reported
Future Use: Multistory	Not reported
Media affected Bluiding Material:	Not reported
Media affected indoor air:	Not reported
Building material media cleaned up:	Not reported
Indoor air media cleaned up:	Not reported
Unknown media cleaned up:	Not reported
Past Use: Multistory	Not reported
Recipient name:	Calumet City, City of
Grant type:	Assessment
Property name:	696 STATE LINE ROAD/B
Property #:	30-08-416-039
Parcel size:	.06
Property Description:	Former Gasoline Station with former USTs
Latitude:	41.6157
Longitude:	-87.5254
HCM label:	Interpolation-Map
Map scale:	1:100
Point of reference:	Other Point
Datum:	North American Datum of 1983
ACRES property ID:	108945
Start date:	Not reported
Completed date:	Not reported
Acres cleaned up:	Not reported
Cleanup funding:	Not reported
Cleanup funding source:	Not reported
Assessment funding:	3305
Assessment funding source:	US EPA - Brownfields Assessment Cooperative Agreement
Redevelopment funding:	Not reported
Redev. funding source:	Not reported
Redev. funding entity name:	Not reported
Redevelopment start date:	Not reported
Assessment funding entity:	EPA
Cleanup funding entity:	Not reported
Grant type:	P
Accomplishment type:	Cleanup Planning
Accomplishment count:	0
Cooperative agreement #:	00E68601
Ownership entity:	Government
Current owner:	City of Calument City
Did owner change:	N

MAP FINDINGS  
FOCUS MAP 8

Map ID Site Database(s) EPA ID Number

**696 STATE LINE ROAD/D (Continued)**

**1008130481**

Cleanup required:	Yes
Video available:	No
Photo available:	No
Institutional controls required:	U
IC Category proprietary controls:	Not reported
IC cat. info. devices:	Not reported
IC cat. gov. controls:	Not reported
IC cat. enforcement permit tools:	Not reported
IC in place date:	Not reported
IC in place:	Not reported
State/tribal program date:	Not reported
State/tribal program ID:	Not reported
State/tribal NFA date:	Not reported
Air contaminated:	Not reported
Air cleaned:	Not reported
Asbestos found:	N
Asbestos cleaned:	Not reported
Controlled substance found:	N
Controlled substance cleaned:	Not reported
Drinking water affected:	Not reported
Drinking water cleaned:	Not reported
Groundwater affected:	Y
Groundwater cleaned:	Not reported
Lead contaminant found:	Y
Lead cleaned up:	Not reported
No media affected:	Not reported
Unknown media affected:	Not reported
Other cleaned up:	Not reported
Other metals found:	Y
Other metals cleaned:	Not reported
Other contaminants found:	N
Other contams found description:	Not reported
PAHs found:	Y
PAHs cleaned up:	Not reported
PCBs found:	N
PCBs cleaned up:	Not reported
Petro products found:	Y
Petro products cleaned:	Not reported
Sediments found:	Not reported
Sediments cleaned:	Not reported
Soil affected:	Y
Soil cleaned up:	Not reported
Surface water cleaned:	Not reported
VOCs found:	Y
VOCs cleaned:	Not reported
Cleanup other description:	Not reported
Num. of cleanup and re-dev. jobs:	Not reported
Past use greenspace acreage:	Not reported
Past use residential acreage:	Not reported
Past use commercial acreage:	.06
Past use industrial acreage:	Not reported
Future use greenspace acreage:	Not reported
Future use residential acreage:	Not reported
Future use commercial acreage:	Not reported
Future use industrial acreage:	Not reported
Greenspace acreage and type:	Not reported
Superfund Fed. landowner flag:	Not reported



MAP FINDINGS  
FOCUS MAP 8

Map ID      Site      Database(s)      EPA ID Number

**696 STATE LINE ROAD/D (Continued)**

**1008130481**

Arsenic cleaned up:            Not reported  
 Cadmium cleaned up:        Not reported  
 Chromium cleaned up:        Not reported  
 Copper cleaned up:           Not reported  
 Iron cleaned up:              Not reported  
 mercury cleaned up:         Not reported  
 nickel cleaned up:            Not reported  
 No clean up:                  Not reported  
 Pesticides cleaned up:      Not reported  
 Selenium cleaned up:        Not reported  
 SVOCs cleaned up:          Not reported  
 Unknown clean up:            Not reported  
 Arsenic contaminant found:   Not reported  
 Cadmium contaminant found:   Not reported  
 Chromium contaminant found:   Not reported  
 Copper contaminant found:    Not reported  
 Iron contaminant found:      Not reported  
 Mercury contaminant found:   Not reported  
 Nickel contaminant found:    Not reported  
 No contaminant found:        Not reported  
 Pesticides contaminant found: Not reported  
 Selenium contaminant found:   Not reported  
 SVOCs contaminant found:    Not reported  
 Unknown contaminant found:   Not reported  
 Future Use: Multistory        Not reported  
 Media affected Bluiding Material: Not reported  
 Media affected indoor air:    Not reported  
 Building material media cleaned up: Not reported  
 Indoor air media cleaned up:   Not reported  
 Unknown media cleaned up:    Not reported  
 Past Use: Multistory          Not reported

Recipient name:                Calumet City, City of  
 Grant type:                    Assessment  
 Property name:                696 STATE LINE ROAD/B  
 Property #:                    30-08-416-039  
 Parcel size:                    .06  
 Property Description:        Former Gasoline Station with former USTs  
 Latitude:                      41.6157  
 Longitude:                    -87.5254  
 HCM label:                    Interpolation-Map  
 Map scale:                    1:100  
 Point of reference:          Other Point  
 Datum:                        North American Datum of 1983  
 ACRES property ID:          108945  
 Start date:                    Not reported  
 Completed date:              Not reported  
 Acres cleaned up:            Not reported  
 Cleanup funding:             Not reported  
 Cleanup funding source:     Not reported  
 Assessment funding:         12280.57  
 Assessment funding source:   US EPA - Brownfields Assessment Cooperative Agreement  
 Redevelopment funding:     Not reported  
 Redev. funding source:      Not reported  
 Redev. funding entity name:   Not reported  
 Redevelopment start date:    Not reported  
 Assessment funding entity:   EPA

MAP FINDINGS  
FOCUS MAP 8

Map ID Site Database(s) EPA ID Number

**696 STATE LINE ROAD/D (Continued)**

**1008130481**

Cleanup funding entity:	Not reported
Grant type:	P
Accomplishment type:	Phase II Environmental Assessment
Accomplishment count:	0
Cooperative agreement #:	00E68601
Ownership entity:	Government
Current owner:	City of Calument City
Did owner change:	N
Cleanup required:	Yes
Video available:	No
Photo available:	No
Institutional controls required:	U
IC Category proprietary controls:	Not reported
IC cat. info. devices:	Not reported
IC cat. gov. controls:	Not reported
IC cat. enforcement permit tools:	Not reported
IC in place date:	Not reported
IC in place:	Not reported
State/tribal program date:	Not reported
State/tribal program ID:	Not reported
State/tribal NFA date:	Not reported
Air contaminated:	Not reported
Air cleaned:	Not reported
Asbestos found:	N
Asbestos cleaned:	Not reported
Controlled substance found:	N
Controlled substance cleaned:	Not reported
Drinking water affected:	Not reported
Drinking water cleaned:	Not reported
Groundwater affected:	Y
Groundwater cleaned:	Not reported
Lead contaminant found:	Y
Lead cleaned up:	Not reported
No media affected:	Not reported
Unknown media affected:	Not reported
Other cleaned up:	Not reported
Other metals found:	Y
Other metals cleaned:	Not reported
Other contaminants found:	N
Other contams found description:	Not reported
PAHs found:	Y
PAHs cleaned up:	Not reported
PCBs found:	N
PCBs cleaned up:	Not reported
Petro products found:	Y
Petro products cleaned:	Not reported
Sediments found:	Not reported
Sediments cleaned:	Not reported
Soil affected:	Y
Soil cleaned up:	Not reported
Surface water cleaned:	Not reported
VOCs found:	Y
VOCs cleaned:	Not reported
Cleanup other description:	Not reported
Num. of cleanup and re-dev. jobs:	Not reported
Past use greenspace acreage:	Not reported
Past use residential acreage:	Not reported

MAP FINDINGS  
FOCUS MAP 8

Map ID Site Database(s) EPA ID Number

**696 STATE LINE ROAD/D (Continued)**

**1008130481**

Past use commercial acreage:	.06
Past use industrial acreage:	Not reported
Future use greenspace acreage:	Not reported
Future use residential acreage:	Not reported
Future use commercial acreage:	Not reported
Future use industrial acreage:	Not reported
Greenspace acreage and type:	Not reported
Superfund Fed. landowner flag:	Not reported
Arsenic cleaned up:	Not reported
Cadmium cleaned up:	Not reported
Chromium cleaned up:	Not reported
Copper cleaned up:	Not reported
Iron cleaned up:	Not reported
mercury cleaned up:	Not reported
nickel cleaned up:	Not reported
No clean up:	Not reported
Pesticides cleaned up:	Not reported
Selenium cleaned up:	Not reported
SVOCs cleaned up:	Not reported
Unknown clean up:	Not reported
Arsenic contaminant found:	Not reported
Cadmium contaminant found:	Not reported
Chromium contaminant found:	Not reported
Copper contaminant found:	Not reported
Iron contaminant found:	Not reported
Mercury contaminant found:	Not reported
Nickel contaminant found:	Not reported
No contaminant found:	Not reported
Pesticides contaminant found:	Not reported
Selenium contaminant found:	Not reported
SVOCs contaminant found:	Not reported
Unknown contaminant found:	Not reported
Future Use: Multistory	Not reported
Media affected Bluiding Material:	Not reported
Media affected indoor air:	Not reported
Building material media cleaned up:	Not reported
Indoor air media cleaned up:	Not reported
Unknown media cleaned up:	Not reported
Past Use: Multistory	Not reported
Recipient name:	Calumet City, City of
Grant type:	Assessment
Property name:	696 STATE LINE ROAD/B
Property #:	30-08-416-039
Parcel size:	.06
Property Description:	Former Gasoline Station with former USTs
Latitude:	41.6157
Longitude:	-87.5254
HCM label:	Interpolation-Map
Map scale:	1:100
Point of reference:	Other Point
Datum:	North American Datum of 1983
ACRES property ID:	108945
Start date:	Not reported
Completed date:	Not reported
Acres cleaned up:	Not reported
Cleanup funding:	Not reported

MAP FINDINGS  
FOCUS MAP 8

Map ID Site Database(s) EPA ID Number

**696 STATE LINE ROAD/D (Continued)**

**1008130481**

Cleanup funding source:	Not reported
Assessment funding:	10330.84
Assessment funding source:	US EPA - Brownfields Assessment Cooperative Agreement
Redevelopment funding:	Not reported
Redev. funding source:	Not reported
Redev. funding entity name:	Not reported
Redevelopment start date:	Not reported
Assessment funding entity:	EPA
Cleanup funding entity:	Not reported
Grant type:	P
Accomplishment type:	Supplemental Assessment
Accomplishment count:	0
Cooperative agreement #:	00E68601
Ownership entity:	Government
Current owner:	City of Calument City
Did owner change:	N
Cleanup required:	Yes
Video available:	No
Photo available:	No
Institutional controls required:	U
IC Category proprietary controls:	Not reported
IC cat. info. devices:	Not reported
IC cat. gov. controls:	Not reported
IC cat. enforcement permit tools:	Not reported
IC in place date:	Not reported
IC in place:	Not reported
State/tribal program date:	Not reported
State/tribal program ID:	Not reported
State/tribal NFA date:	Not reported
Air contaminated:	Not reported
Air cleaned:	Not reported
Asbestos found:	N
Asbestos cleaned:	Not reported
Controlled substance found:	N
Controlled substance cleaned:	Not reported
Drinking water affected:	Not reported
Drinking water cleaned:	Not reported
Groundwater affected:	Y
Groundwater cleaned:	Not reported
Lead contaminant found:	Y
Lead cleaned up:	Not reported
No media affected:	Not reported
Unknown media affected:	Not reported
Other cleaned up:	Not reported
Other metals found:	Y
Other metals cleaned:	Not reported
Other contaminants found:	N
Other contams found description:	Not reported
PAHs found:	Y
PAHs cleaned up:	Not reported
PCBs found:	N
PCBs cleaned up:	Not reported
Petro products found:	Y
Petro products cleaned:	Not reported
Sediments found:	Not reported
Sediments cleaned:	Not reported
Soil affected:	Y

MAP FINDINGS  
FOCUS MAP 8

Map ID      Site      Database(s)      EPA ID Number

**696 STATE LINE ROAD/D (Continued)**

**1008130481**

Soil cleaned up:	Not reported
Surface water cleaned:	Not reported
VOCs found:	Y
VOCs cleaned:	Not reported
Cleanup other description:	Not reported
Num. of cleanup and re-dev. jobs:	Not reported
Past use greenspace acreage:	Not reported
Past use residential acreage:	Not reported
Past use commercial acreage:	.06
Past use industrial acreage:	Not reported
Future use greenspace acreage:	Not reported
Future use residential acreage:	Not reported
Future use commercial acreage:	Not reported
Future use industrial acreage:	Not reported
Greenspace acreage and type:	Not reported
Superfund Fed. landowner flag:	Not reported
Arsenic cleaned up:	Not reported
Cadmium cleaned up:	Not reported
Chromium cleaned up:	Not reported
Copper cleaned up:	Not reported
Iron cleaned up:	Not reported
mercury cleaned up:	Not reported
nickel cleaned up:	Not reported
No clean up:	Not reported
Pesticides cleaned up:	Not reported
Selenium cleaned up:	Not reported
SVOCs cleaned up:	Not reported
Unknown clean up:	Not reported
Arsenic contaminant found:	Not reported
Cadmium contaminant found:	Not reported
Chromium contaminant found:	Not reported
Copper contaminant found:	Not reported
Iron contaminant found:	Not reported
Mercury contaminant found:	Not reported
Nickel contaminant found:	Not reported
No contaminant found:	Not reported
Pesticides contaminant found:	Not reported
Selenium contaminant found:	Not reported
SVOCs contaminant found:	Not reported
Unknown contaminant found:	Not reported
Future Use: Multistory	Not reported
Media affected Bluiding Material:	Not reported
Media affected indoor air:	Not reported
Building material media cleaned up:	Not reported
Indoor air media cleaned up:	Not reported
Unknown media cleaned up:	Not reported
Past Use: Multistory	Not reported
Recipient name:	Calumet City, City of
Grant type:	Assessment
Property name:	696 STATE LINE ROAD/C
Property #:	30-08-416-042
Parcel size:	.06
Property Description:	Former Gasoline Station with former USTs
Latitude:	41.6158
Longitude:	-87.5256
HCM label:	Interpolation-Map

MAP FINDINGS  
FOCUS MAP 8

Map ID	Site	Database(s)	EPA ID Number
--------	------	-------------	---------------

**696 STATE LINE ROAD/D (Continued)**

**1008130481**

Map scale:	1:100
Point of reference:	Other Point
Datum:	North American Datum of 1983
ACRES property ID:	108965
Start date:	Not reported
Completed date:	Not reported
Acres cleaned up:	Not reported
Cleanup funding:	Not reported
Cleanup funding source:	Not reported
Assessment funding:	3305
Assessment funding source:	US EPA - Brownfields Assessment Cooperative Agreement
Redevelopment funding:	Not reported
Redev. funding source:	Not reported
Redev. funding entity name:	Not reported
Redevelopment start date:	Not reported
Assessment funding entity:	EPA
Cleanup funding entity:	Not reported
Grant type:	P
Accomplishment type:	Cleanup Planning
Accomplishment count:	0
Cooperative agreement #:	00E68601
Ownership entity:	Government
Current owner:	City of Calument City
Did owner change:	N
Cleanup required:	Yes
Video available:	No
Photo available:	No
Institutional controls required:	U
IC Category proprietary controls:	Not reported
IC cat. info. devices:	Not reported
IC cat. gov. controls:	Not reported
IC cat. enforcement permit tools:	Not reported
IC in place date:	Not reported
IC in place:	Not reported
State/tribal program date:	Not reported
State/tribal program ID:	Not reported
State/tribal NFA date:	Not reported
Air contaminated:	Not reported
Air cleaned:	Not reported
Asbestos found:	N
Asbestos cleaned:	Not reported
Controlled substance found:	N
Controlled substance cleaned:	Not reported
Drinking water affected:	Not reported
Drinking water cleaned:	Not reported
Groundwater affected:	Y
Groundwater cleaned:	Not reported
Lead contaminant found:	Y
Lead cleaned up:	Not reported
No media affected:	Not reported
Unknown media affected:	Not reported
Other cleaned up:	Not reported
Other metals found:	Y
Other metals cleaned:	Not reported
Other contaminants found:	N
Other contams found description:	Not reported
PAHs found:	Y

MAP FINDINGS  
FOCUS MAP 8

Map ID Site Database(s) EPA ID Number

**696 STATE LINE ROAD/D (Continued)**

**1008130481**

PAHs cleaned up: Not reported  
 PCBs found: N  
 PCBs cleaned up: Not reported  
 Petro products found: Y  
 Petro products cleaned: Not reported  
 Sediments found: Not reported  
 Sediments cleaned: Not reported  
 Soil affected: Y  
 Soil cleaned up: Not reported  
 Surface water cleaned: Not reported  
 VOCs found: Y  
 VOCs cleaned: Not reported  
 Cleanup other description: Not reported  
 Num. of cleanup and re-dev. jobs: Not reported  
 Past use greenspace acreage: Not reported  
 Past use residential acreage: Not reported  
 Past use commercial acreage: .06  
 Past use industrial acreage: Not reported  
 Future use greenspace acreage: Not reported  
 Future use residential acreage: Not reported  
 Future use commercial acreage: Not reported  
 Future use industrial acreage: Not reported  
 Greenspace acreage and type: Not reported  
 Superfund Fed. landowner flag: Not reported  
 Arsenic cleaned up: Not reported  
 Cadmium cleaned up: Not reported  
 Chromium cleaned up: Not reported  
 Copper cleaned up: Not reported  
 Iron cleaned up: Not reported  
 mercury cleaned up: Not reported  
 nickel cleaned up: Not reported  
 No clean up: Not reported  
 Pesticides cleaned up: Not reported  
 Selenium cleaned up: Not reported  
 SVOCs cleaned up: Not reported  
 Unknown clean up: Not reported  
 Arsenic contaminant found: Not reported  
 Cadmium contaminant found: Not reported  
 Chromium contaminant found: Not reported  
 Copper contaminant found: Not reported  
 Iron contaminant found: Not reported  
 Mercury contaminant found: Not reported  
 Nickel contaminant found: Not reported  
 No contaminant found: Not reported  
 Pesticides contaminant found: Not reported  
 Selenium contaminant found: Not reported  
 SVOCs contaminant found: Not reported  
 Unknown contaminant found: Not reported  
 Future Use: Multistory Not reported  
 Media affected Bluiding Material: Not reported  
 Media affected indoor air: Not reported  
 Building material media cleaned up: Not reported  
 Indoor air media cleaned up: Not reported  
 Unknown media cleaned up: Not reported  
 Past Use: Multistory Not reported

Recipient name: Calumet City, City of

MAP FINDINGS  
FOCUS MAP 8

Map ID Site Database(s) EPA ID Number

**696 STATE LINE ROAD/D (Continued)**

**1008130481**

Grant type:	Assessment
Property name:	696 STATE LINE ROAD/C
Property #:	30-08-416-042
Parcel size:	.06
Property Description:	Former Gasoline Station with former USTs
Latitude:	41.6158
Longitude:	-87.5256
HCM label:	Interpolation-Map
Map scale:	1:100
Point of reference:	Other Point
Datum:	North American Datum of 1983
ACRES property ID:	108965
Start date:	Not reported
Completed date:	Not reported
Acres cleaned up:	Not reported
Cleanup funding:	Not reported
Cleanup funding source:	Not reported
Assessment funding:	12280.57
Assessment funding source:	US EPA - Brownfields Assessment Cooperative Agreement
Redevelopment funding:	Not reported
Redev. funding source:	Not reported
Redev. funding entity name:	Not reported
Redevelopment start date:	Not reported
Assessment funding entity:	EPA
Cleanup funding entity:	Not reported
Grant type:	P
Accomplishment type:	Phase II Environmental Assessment
Accomplishment count:	0
Cooperative agreement #:	00E68601
Ownership entity:	Government
Current owner:	City of Calument City
Did owner change:	N
Cleanup required:	Yes
Video available:	No
Photo available:	No
Institutional controls required:	U
IC Category proprietary controls:	Not reported
IC cat. info. devices:	Not reported
IC cat. gov. controls:	Not reported
IC cat. enforcement permit tools:	Not reported
IC in place date:	Not reported
IC in place:	Not reported
State/tribal program date:	Not reported
State/tribal program ID:	Not reported
State/tribal NFA date:	Not reported
Air contaminated:	Not reported
Air cleaned:	Not reported
Asbestos found:	N
Asbestos cleaned:	Not reported
Controlled substance found:	N
Controlled substance cleaned:	Not reported
Drinking water affected:	Not reported
Drinking water cleaned:	Not reported
Groundwater affected:	Y
Groundwater cleaned:	Not reported
Lead contaminant found:	Y
Lead cleaned up:	Not reported



MAP FINDINGS  
FOCUS MAP 8

Map ID	Site	Database(s)	EPA ID Number
	<b>696 STATE LINE ROAD/D (Continued)</b>		<b>1008130481</b>
	No media affected:	Not reported	
	Unknown media affected:	Not reported	
	Other cleaned up:	Not reported	
	Other metals found:	Y	
	Other metals cleaned:	Not reported	
	Other contaminants found:	N	
	Other contams found description:	Not reported	
	PAHs found:	Y	
	PAHs cleaned up:	Not reported	
	PCBs found:	N	
	PCBs cleaned up:	Not reported	
	Petro products found:	Y	
	Petro products cleaned:	Not reported	
	Sediments found:	Not reported	
	Sediments cleaned:	Not reported	
	Soil affected:	Y	
	Soil cleaned up:	Not reported	
	Surface water cleaned:	Not reported	
	VOCs found:	Y	
	VOCs cleaned:	Not reported	
	Cleanup other description:	Not reported	
	Num. of cleanup and re-dev. jobs:	Not reported	
	Past use greenspace acreage:	Not reported	
	Past use residential acreage:	Not reported	
	Past use commercial acreage:	.06	
	Past use industrial acreage:	Not reported	
	Future use greenspace acreage:	Not reported	
	Future use residential acreage:	Not reported	
	Future use commercial acreage:	Not reported	
	Future use industrial acreage:	Not reported	
	Greenspace acreage and type:	Not reported	
	Superfund Fed. landowner flag:	Not reported	
	Arsenic cleaned up:	Not reported	
	Cadmium cleaned up:	Not reported	
	Chromium cleaned up:	Not reported	
	Copper cleaned up:	Not reported	
	Iron cleaned up:	Not reported	
	mercury cleaned up:	Not reported	
	nickel cleaned up:	Not reported	
	No clean up:	Not reported	
	Pesticides cleaned up:	Not reported	
	Selenium cleaned up:	Not reported	
	SVOCs cleaned up:	Not reported	
	Unknown clean up:	Not reported	
	Arsenic contaminant found:	Not reported	
	Cadmium contaminant found:	Not reported	
	Chromium contaminant found:	Not reported	
	Copper contaminant found:	Not reported	
	Iron contaminant found:	Not reported	
	Mercury contaminant found:	Not reported	
	Nickel contaminant found:	Not reported	
	No contaminant found:	Not reported	
	Pesticides contaminant found:	Not reported	
	Selenium contaminant found:	Not reported	
	SVOCs contaminant found:	Not reported	
	Unknown contaminant found:	Not reported	
	Future Use: Multistory	Not reported	

MAP FINDINGS  
FOCUS MAP 8

Map ID Site Database(s) EPA ID Number

**696 STATE LINE ROAD/D (Continued)**

**1008130481**

Media affected Bluiding Material: Not reported  
 Media affected indoor air: Not reported  
 Building material media cleaned up: Not reported  
 Indoor air media cleaned up: Not reported  
 Unknown media cleaned up: Not reported  
 Past Use: Multistory Not reported

Recipient name: Calumet City, City of  
 Grant type: Assessment  
 Property name: 696 STATE LINE ROAD/C  
 Property #: 30-08-416-042  
 Parcel size: .06  
 Property Description: Former Gasoline Station with former USTs  
 Latitude: 41.6158  
 Longitude: -87.5256  
 HCM label: Interpolation-Map  
 Map scale: 1:100  
 Point of reference: Other Point  
 Datum: North American Datum of 1983  
 ACRES property ID: 108965  
 Start date: Not reported  
 Completed date: Not reported  
 Acres cleaned up: Not reported  
 Cleanup funding: Not reported  
 Cleanup funding source: Not reported  
 Assessment funding: 10330.84  
 Assessment funding source: US EPA - Brownfields Assessment Cooperative Agreement  
 Redevelopment funding: Not reported  
 Redev. funding source: Not reported  
 Redev. funding entity name: Not reported  
 Redevelopment start date: Not reported  
 Assessment funding entity: EPA  
 Cleanup funding entity: Not reported  
 Grant type: P  
 Accomplishment type: Supplemental Assessment  
 Accomplishment count: 0  
 Cooperative agreement #: 00E68601  
 Ownership entity: Government  
 Current owner: City of Calument City  
 Did owner change: N  
 Cleanup required: Yes  
 Video available: No  
 Photo available: No  
 Institutional controls required: U  
 IC Category proprietary controls: Not reported  
 IC cat. info. devices: Not reported  
 IC cat. gov. controls: Not reported  
 IC cat. enforcement permit tools: Not reported  
 IC in place date: Not reported  
 IC in place: Not reported  
 State/tribal program date: Not reported  
 State/tribal program ID: Not reported  
 State/tribal NFA date: Not reported  
 Air contaminated: Not reported  
 Air cleaned: Not reported  
 Asbestos found: N  
 Asbestos cleaned: Not reported

MAP FINDINGS  
FOCUS MAP 8

Map ID	Site	Database(s)	EPA ID Number
	<b>696 STATE LINE ROAD/D (Continued)</b>		<b>1008130481</b>
	Controlled substance found:	N	
	Controlled substance cleaned:	Not reported	
	Drinking water affected:	Not reported	
	Drinking water cleaned:	Not reported	
	Groundwater affected:	Y	
	Groundwater cleaned:	Not reported	
	Lead contaminant found:	Y	
	Lead cleaned up:	Not reported	
	No media affected:	Not reported	
	Unknown media affected:	Not reported	
	Other cleaned up:	Not reported	
	Other metals found:	Y	
	Other metals cleaned:	Not reported	
	Other contaminants found:	N	
	Other contams found description:	Not reported	
	PAHs found:	Y	
	PAHs cleaned up:	Not reported	
	PCBs found:	N	
	PCBs cleaned up:	Not reported	
	Petro products found:	Y	
	Petro products cleaned:	Not reported	
	Sediments found:	Not reported	
	Sediments cleaned:	Not reported	
	Soil affected:	Y	
	Soil cleaned up:	Not reported	
	Surface water cleaned:	Not reported	
	VOCs found:	Y	
	VOCs cleaned:	Not reported	
	Cleanup other description:	Not reported	
	Num. of cleanup and re-dev. jobs:	Not reported	
	Past use greenspace acreage:	Not reported	
	Past use residential acreage:	Not reported	
	Past use commercial acreage:	.06	
	Past use industrial acreage:	Not reported	
	Future use greenspace acreage:	Not reported	
	Future use residential acreage:	Not reported	
	Future use commercial acreage:	Not reported	
	Future use industrial acreage:	Not reported	
	Greenspace acreage and type:	Not reported	
	Superfund Fed. landowner flag:	Not reported	
	Arsenic cleaned up:	Not reported	
	Cadmium cleaned up:	Not reported	
	Chromium cleaned up:	Not reported	
	Copper cleaned up:	Not reported	
	Iron cleaned up:	Not reported	
	mercury cleaned up:	Not reported	
	nickel cleaned up:	Not reported	
	No clean up:	Not reported	
	Pesticides cleaned up:	Not reported	
	Selenium cleaned up:	Not reported	
	SVOCs cleaned up:	Not reported	
	Unknown clean up:	Not reported	
	Arsenic contaminant found:	Not reported	
	Cadmium contaminant found:	Not reported	
	Chromium contaminant found:	Not reported	
	Copper contaminant found:	Not reported	
	Iron contaminant found:	Not reported	

MAP FINDINGS  
FOCUS MAP 8

Map ID      Site      Database(s)      EPA ID Number

---

**696 STATE LINE ROAD/D (Continued)**

**1008130481**

Mercury contaminant found:	Not reported
Nickel contaminant found:	Not reported
No contaminant found:	Not reported
Pesticides contaminant found:	Not reported
Selenium contaminant found:	Not reported
SVOCs contaminant found:	Not reported
Unknown contaminant found:	Not reported
Future Use: Multistory	Not reported
Media affected Bluiding Material:	Not reported
Media affected indoor air:	Not reported
Building material media cleaned up:	Not reported
Indoor air media cleaned up:	Not reported
Unknown media cleaned up:	Not reported
Past Use: Multistory	Not reported
Recipient name:	Calumet City, City of
Grant type:	Assessment
Property name:	696 STATE LINE ROAD/B
Property #:	30-08-416-039
Parcel size:	.06
Property Description:	Former Gasoline Station with former USTs
Latitude:	41.6157
Longitude:	-87.5254
HCM label:	Interpolation-Map
Map scale:	1:100
Point of reference:	Other Point
Datum:	North American Datum of 1983
ACRES property ID:	108945
Start date:	Not reported
Completed date:	Not reported
Acres cleaned up:	Not reported
Cleanup funding:	Not reported
Cleanup funding source:	Not reported
Assessment funding:	10202
Assessment funding source:	US EPA - Brownfields Assessment Cooperative Agreement
Redevelopment funding:	Not reported
Redev. funding source:	Not reported
Redev. funding entity name:	Not reported
Redevelopment start date:	Not reported
Assessment funding entity:	Not reported
Cleanup funding entity:	Not reported
Grant type:	P
Accomplishment type:	Phase II Environmental Assessment
Accomplishment count:	1
Cooperative agreement #:	00E68601
Ownership entity:	Government
Current owner:	City of Calument City
Did owner change:	N
Cleanup required:	Yes
Video available:	No
Photo available:	No
Institutional controls required:	U
IC Category proprietary controls:	Not reported
IC cat. info. devices:	Not reported
IC cat. gov. controls:	Not reported
IC cat. enforcement permit tools:	Not reported
IC in place date:	Not reported

MAP FINDINGS  
FOCUS MAP 8

Map ID      Site      Database(s)      EPA ID Number

**696 STATE LINE ROAD/D (Continued)**

**1008130481**

IC in place:	Not reported
State/tribal program date:	Not reported
State/tribal program ID:	Not reported
State/tribal NFA date:	Not reported
Air contaminated:	Not reported
Air cleaned:	Not reported
Asbestos found:	N
Asbestos cleaned:	Not reported
Controlled substance found:	N
Controlled substance cleaned:	Not reported
Drinking water affected:	Not reported
Drinking water cleaned:	Not reported
Groundwater affected:	Y
Groundwater cleaned:	Not reported
Lead contaminant found:	Y
Lead cleaned up:	Not reported
No media affected:	Not reported
Unknown media affected:	Not reported
Other cleaned up:	Not reported
Other metals found:	Y
Other metals cleaned:	Not reported
Other contaminants found:	N
Other contams found description:	Not reported
PAHs found:	Y
PAHs cleaned up:	Not reported
PCBs found:	N
PCBs cleaned up:	Not reported
Petro products found:	Y
Petro products cleaned:	Not reported
Sediments found:	Not reported
Sediments cleaned:	Not reported
Soil affected:	Y
Soil cleaned up:	Not reported
Surface water cleaned:	Not reported
VOCs found:	Y
VOCs cleaned:	Not reported
Cleanup other description:	Not reported
Num. of cleanup and re-dev. jobs:	Not reported
Past use greenspace acreage:	Not reported
Past use residential acreage:	Not reported
Past use commercial acreage:	.06
Past use industrial acreage:	Not reported
Future use greenspace acreage:	Not reported
Future use residential acreage:	Not reported
Future use commercial acreage:	Not reported
Future use industrial acreage:	Not reported
Greenspace acreage and type:	Not reported
Superfund Fed. landowner flag:	Not reported
Arsenic cleaned up:	Not reported
Cadmium cleaned up:	Not reported
Chromium cleaned up:	Not reported
Copper cleaned up:	Not reported
Iron cleaned up:	Not reported
mercury cleaned up:	Not reported
nickel cleaned up:	Not reported
No clean up:	Not reported
Pesticides cleaned up:	Not reported

MAP FINDINGS  
FOCUS MAP 8

Map ID      Site      Database(s)      EPA ID Number

**696 STATE LINE ROAD/D (Continued)**

**1008130481**

Selenium cleaned up:	Not reported
SVOCs cleaned up:	Not reported
Unknown clean up:	Not reported
Arsenic contaminant found:	Not reported
Cadmium contaminant found:	Not reported
Chromium contaminant found:	Not reported
Copper contaminant found:	Not reported
Iron contaminant found:	Not reported
Mercury contaminant found:	Not reported
Nickel contaminant found:	Not reported
No contaminant found:	Not reported
Pesticides contaminant found:	Not reported
Selenium contaminant found:	Not reported
SVOCs contaminant found:	Not reported
Unknown contaminant found:	Not reported
Future Use: Multistory	Not reported
Media affected Bluiding Material:	Not reported
Media affected indoor air:	Not reported
Building material media cleaned up:	Not reported
Indoor air media cleaned up:	Not reported
Unknown media cleaned up:	Not reported
Past Use: Multistory	Not reported
Recipient name:	Calumet City, City of
Grant type:	Assessment
Property name:	696 STATE LINE ROAD/C
Property #:	30-08-416-042
Parcel size:	.06
Property Description:	Former Gasoline Station with former USTs
Latitude:	41.6158
Longitude:	-87.5256
HCM label:	Interpolation-Map
Map scale:	1:100
Point of reference:	Other Point
Datum:	North American Datum of 1983
ACRES property ID:	108965
Start date:	Not reported
Completed date:	Not reported
Acres cleaned up:	Not reported
Cleanup funding:	Not reported
Cleanup funding source:	Not reported
Assessment funding:	10202
Assessment funding source:	US EPA - Brownfields Assessment Cooperative Agreement
Redevelopment funding:	Not reported
Redev. funding source:	Not reported
Redev. funding entity name:	Not reported
Redevelopment start date:	Not reported
Assessment funding entity:	Not reported
Cleanup funding entity:	Not reported
Grant type:	P
Accomplishment type:	Phase II Environmental Assessment
Accomplishment count:	1
Cooperative agreement #:	00E68601
Ownership entity:	Government
Current owner:	City of Calument City
Did owner change:	N
Cleanup required:	Yes

MAP FINDINGS  
FOCUS MAP 8

Map ID Site Database(s) EPA ID Number

**696 STATE LINE ROAD/D (Continued)**

**1008130481**

Video available:	No
Photo available:	No
Institutional controls required:	U
IC Category proprietary controls:	Not reported
IC cat. info. devices:	Not reported
IC cat. gov. controls:	Not reported
IC cat. enforcement permit tools:	Not reported
IC in place date:	Not reported
IC in place:	Not reported
State/tribal program date:	Not reported
State/tribal program ID:	Not reported
State/tribal NFA date:	Not reported
Air contaminated:	Not reported
Air cleaned:	Not reported
Asbestos found:	N
Asbestos cleaned:	Not reported
Controlled substance found:	N
Controlled substance cleaned:	Not reported
Drinking water affected:	Not reported
Drinking water cleaned:	Not reported
Groundwater affected:	Y
Groundwater cleaned:	Not reported
Lead contaminant found:	Y
Lead cleaned up:	Not reported
No media affected:	Not reported
Unknown media affected:	Not reported
Other cleaned up:	Not reported
Other metals found:	Y
Other metals cleaned:	Not reported
Other contaminants found:	N
Other contams found description:	Not reported
PAHs found:	Y
PAHs cleaned up:	Not reported
PCBs found:	N
PCBs cleaned up:	Not reported
Petro products found:	Y
Petro products cleaned:	Not reported
Sediments found:	Not reported
Sediments cleaned:	Not reported
Soil affected:	Y
Soil cleaned up:	Not reported
Surface water cleaned:	Not reported
VOCs found:	Y
VOCs cleaned:	Not reported
Cleanup other description:	Not reported
Num. of cleanup and re-dev. jobs:	Not reported
Past use greenspace acreage:	Not reported
Past use residential acreage:	Not reported
Past use commercial acreage:	.06
Past use industrial acreage:	Not reported
Future use greenspace acreage:	Not reported
Future use residential acreage:	Not reported
Future use commercial acreage:	Not reported
Future use industrial acreage:	Not reported
Greenspace acreage and type:	Not reported
Superfund Fed. landowner flag:	Not reported
Arsenic cleaned up:	Not reported

MAP FINDINGS  
FOCUS MAP 8

Map ID	Site	Database(s)	EPA ID Number
--------	------	-------------	---------------

**696 STATE LINE ROAD/D (Continued)**

**1008130481**

Cadmium cleaned up:	Not reported
Chromium cleaned up:	Not reported
Copper cleaned up:	Not reported
Iron cleaned up:	Not reported
mercury cleaned up:	Not reported
nickel cleaned up:	Not reported
No clean up:	Not reported
Pesticides cleaned up:	Not reported
Selenium cleaned up:	Not reported
SVOCs cleaned up:	Not reported
Unknown clean up:	Not reported
Arsenic contaminant found:	Not reported
Cadmium contaminant found:	Not reported
Chromium contaminant found:	Not reported
Copper contaminant found:	Not reported
Iron contaminant found:	Not reported
Mercury contaminant found:	Not reported
Nickel contaminant found:	Not reported
No contaminant found:	Not reported
Pesticides contaminant found:	Not reported
Selenium contaminant found:	Not reported
SVOCs contaminant found:	Not reported
Unknown contaminant found:	Not reported
Future Use: Multistory	Not reported
Media affected Bluiding Material:	Not reported
Media affected indoor air:	Not reported
Building material media cleaned up:	Not reported
Indoor air media cleaned up:	Not reported
Unknown media cleaned up:	Not reported
Past Use: Multistory	Not reported

**FINDS:**

Registry ID: 110040403603

Environmental Interest/Information System  
US EPA Assessment, Cleanup and Redevelopment Exchange System (ACRES)  
is an federal online database for Brownfields Grantees to  
electronically submit data directly to EPA.

Registry ID: 110040403649

Environmental Interest/Information System  
US EPA Assessment, Cleanup and Redevelopment Exchange System (ACRES)  
is an federal online database for Brownfields Grantees to  
electronically submit data directly to EPA.

Registry ID: 110018271494

Environmental Interest/Information System  
ACES (Illinois - Agency Compliance And Enforcement System) is the  
Illinois EPA Project to facilitate the permitting operations



MAP FINDINGS  
FOCUS MAP 8

Map ID	Site	Database(s)	EPA ID Number
81	<b>GAWLINSKI SERVICE STATION 696 STATE LINE RD. CALUMET CITY, IL 60409</b>	<b>IL LUST IL SPILLS IL BROWNFIELDS</b>	<b>S100051159 N/A</b>
	<p>LUST:</p> <p>Incident Num: 961648  IL EPA Id: 0310390017  Product: Gasoline  IEMA Date: 09/06/1996  Project Manager: Chappel  Project Manager Phone: (217) 785-3913  Email: Harry.A.Chappel@illinois.gov  PRP Name: George Wisniewski  PRP Contact: Not reported  PRP Address: 341 156th Pl.  PRP City,St,Zip: Calumet City, IL 60409  PRP Phone: Not reported  Site Classification: Not reported  Section 57.5(g) Letter: 732  Date Section 57.5(g) Letter: Not reported  Non LUST Determination Letter: Not reported  20 Report Received: 08/29/1997  45 Report Received: 08/29/1997  <b>NFA/NFR Letter: Not reported</b>  NFR Date Recorded: Not reported</p> <p>Incident Num: 881350  IL EPA Id: 0310390017  Product: Gasoline  IEMA Date: 10/04/1988  Project Manager: Chappel  Project Manager Phone: (217) 785-3913  Email: Harry.A.Chappel@illinois.gov  PRP Name: Gawlinski Service Station  PRP Contact: John Wisniewski  PRP Address: 696 State Line Rd.  PRP City,St,Zip: Calumet City, IL 60409  PRP Phone: Not reported  Site Classification: Not reported  Section 57.5(g) Letter: 731  Date Section 57.5(g) Letter: Not reported  Non LUST Determination Letter: Not reported  20 Report Received: Not reported  45 Report Received: Not reported  <b>NFA/NFR Letter: Not reported</b>  NFR Date Recorded: Not reported</p> <p>SPILLS:</p> <p>Incident ID: NL881350  Incident Date: Not reported  Date Received: 10/04/1988  Lust Ind: Not reported  Facility Address: 696 STATE LINE ROAD  Facility City: CALUMET CITY  PRP Name: LEANARD GAWLINSKI  AC: Not reported  Source Table: dbo_OCIN_INDCIDENTHIS</p>		

MAP FINDINGS  
FOCUS MAP 8

Map ID	Site	Database(s)	EPA ID Number
--------	------	-------------	---------------

**GAWLINSKI SERVICE STATION (Continued)**

**S100051159**

IL BROWNFIELD:  
 MBRG Site Id: 06801  
 Region: 1  
 Planned End Use: Recreation

Detail:  
 Population: 39,071  
 Term Date: 11/13/2010  
 Date Agree: 11/13/2002  
 Grant Agreement: \$ 182210.2  
 Local Contact Name: Jim Gigliotti  
 Contact Addr: 204 Pulaski Rd.  
 Contact Tele: (708) 891-8141

Site:  
 LPC Number: 0310395141  
 Draft NFR Issued Date: Not reported  
 NFR Issued: Not reported

LPC Number: 0310395141  
 Draft NFR Issued Date: Not reported  
 NFR Issued: Not reported

MBRG Site Id: 06801  
 Region: 1  
 Planned End Use: Recreation

Detail:  
 Population: 39,071  
 Term Date: 11/13/2010  
 Date Agree: 11/13/2002  
 Grant Agreement: \$ 182210.2  
 Local Contact Name: Jim Gigliotti  
 Contact Addr: 204 Pulaski Rd.  
 Contact Tele: (708) 891-8141

Site:  
 LPC Number: 0310395141  
 Draft NFR Issued Date: Not reported  
 NFR Issued: Not reported

LPC Number: 0310395141  
 Draft NFR Issued Date: Not reported  
 NFR Issued: Not reported

---

81 **QUALITY EMBLEM SERVICE**  
**20 PULASKI RD**  
**CALUMET CITY, IL 60409**

**IL LUST U003152165**  
**IL UST N/A**

LUST:  
 Incident Num: 970288  
 IL EPA Id: 0310395110  
 Product: Other Petro  
 IEMA Date: 02/19/1997  
 Project Manager: Charles  
 Project Manager Phone: (217) 782-6762  
 Email: Not reported

MAP FINDINGS  
FOCUS MAP 8

Map ID Site Database(s) EPA ID Number

**QUALITY EMBLEM SERVICE (Continued)**

**U003152165**

PRP Name: Quality Emblem Service  
 PRP Contact: Kenneth Efstrom  
 PRP Address: 20 Pulaski Rd.  
 PRP City,St,Zip: Calumet, IL 60409  
 PRP Phone: Not reported  
 Site Classification: Not reported  
 Section 57.5(g) Letter: 732  
 Date Section 57.5(g) Letter: 04/08/1997  
 Non LUST Determination Letter: Not reported  
 20 Report Received: Not reported  
 45 Report Received: Not reported  
**NFA/NFR Letter: Not reported**  
 NFR Date Recorded: Not reported

UST:

Facility ID: 2035478  
 Facility Status: EXEMPT  
**Facility Type: NONE**  
 Owner Id: U0025303  
 Owner Name: Quality Emblem Service  
 Owner Address: 20 Pulaski Rd  
 Owner City,St,Zip: Calumet City, IL 60409

Tank Number: 1  
**Tank Status: Exempt from registration**  
 Tank Capacity: 500  
 Tank Substance: Heating Oil  
 Last Used Date: 12/1/1973  
 OSFM First Notify Date: 1/1/1902  
 Red Tag Issue Date: Not reported  
 Install Date: Not reported  
**Green Tag Decal: Not reported**  
**Green Tag Issue Date: Not reported**  
**Green Tag Expire Date: Not reported**  
**Self Service Permit Inspection Date: Not reported**  
**Self Service Permit Expire Date: Not reported**  
 Fee Due: Not reported

Tank Number: 2  
**Tank Status: Exempt from registration**  
 Tank Capacity: 500  
 Tank Substance: Heating Oil  
 Last Used Date: 12/1/1973  
 OSFM First Notify Date: 1/1/1902  
 Red Tag Issue Date: Not reported  
 Install Date: Not reported  
**Green Tag Decal: Not reported**  
**Green Tag Issue Date: Not reported**  
**Green Tag Expire Date: Not reported**  
**Self Service Permit Inspection Date: Not reported**  
**Self Service Permit Expire Date: Not reported**  
 Fee Due: Not reported

MAP FINDINGS  
FOCUS MAP 8

Map ID	Site	Database(s)	EPA ID Number
--------	------	-------------	---------------

82	<b>489 E FAYETTE ST HAMMOND, IN 46320</b>	<b>EDR US Hist Auto Stat</b>	<b>1015516816 N/A</b>
----	---	------------------------------	---------------------------

EDR Historical Auto Stations:

Name: FIRESTONE TIRE & SERVICE CENTERS  
Year: 2005  
Address: 489 E FAYETTE ST

Name: FIRESTONE GCR TIRE CENTERS  
Year: 2008  
Address: 489 E FAYETTE ST

82	<b>IND BELL TEL CO HAMMOND WEST OFF 422 FAYETTE ST HAMMOND, IN 46320</b>	<b>RCRA NonGen / NLR FINDS</b>	<b>1000104152 IND082929290</b>
----	--	------------------------------------	------------------------------------

RCRA NonGen / NLR:

Date form received by agency: 04/06/1981  
Facility name: IND BELL TEL CO HAMMOND WEST OFF  
Facility address: 422 FAYETTE ST  
HAMMOND, IN 46320  
EPA ID: IND082929290  
Mailing address: 220 N MERIDIAN ST RM VP 714  
INDIANAPOLIS, IN 46204  
Contact: PAUL RODE  
Contact address: 220 N MERIDIAN ST RM VP 714  
INDIANAPOLIS, IN 46204  
Contact country: US  
Contact telephone: (317) 265-3904  
Contact email: Not reported  
EPA Region: 05  
Classification: Non-Generator  
Description: Handler: Non-Generators do not presently generate hazardous waste

Owner/Operator Summary:

Owner/operator name: NAME NOT REPORTED  
Owner/operator address: ADDRESS NOT REPORTED  
CITY NOT REPORTED, AK 99998  
Owner/operator country: Not reported  
Owner/operator telephone: (312) 555-1212  
Legal status: Private  
Owner/Operator Type: Operator  
Owner/Op start date: Not reported  
Owner/Op end date: Not reported

Owner/operator name: INDIANA BELL TELEPHONE CO INC  
Owner/operator address: ADDRESS NOT REPORTED  
CITY NOT REPORTED, AK 99998

Owner/operator country: Not reported  
Owner/operator telephone: (312) 555-1212  
Legal status: Private  
Owner/Operator Type: Owner  
Owner/Op start date: Not reported  
Owner/Op end date: Not reported

Handler Activities Summary:

U.S. importer of hazardous waste: No  
Mixed waste (haz. and radioactive): No

MAP FINDINGS  
FOCUS MAP 8

Map ID	Site	Database(s)	EPA ID Number
--------	------	-------------	---------------

**IND BELL TEL CO HAMMOND WEST OFF (Continued)**

**1000104152**

Recycler of hazardous waste:	No
Transporter of hazardous waste:	No
Treater, storer or disposer of HW:	No
Underground injection activity:	No
On-site burner exemption:	No
Furnace exemption:	No
Used oil fuel burner:	No
Used oil processor:	No
User oil refiner:	No
Used oil fuel marketer to burner:	No
Used oil Specification marketer:	No
Used oil transfer facility:	No
Used oil transporter:	No

**Hazardous Waste Summary:**

Waste code:	D002
Waste name:	A WASTE WHICH HAS A PH OF LESS THAN 2 OR GREATER THAN 12.5 IS CONSIDERED TO BE A CORROSIVE HAZARDOUS WASTE. SODIUM HYDROXIDE, A CAUSTIC SOLUTION WITH A HIGH PH, IS OFTEN USED BY INDUSTRIES TO CLEAN OR DEGREASE PARTS. HYDROCHLORIC ACID, A SOLUTION WITH A LOW PH, IS USED BY MANY INDUSTRIES TO CLEAN METAL PARTS PRIOR TO PAINTING. WHEN THESE CAUSTIC OR ACID SOLUTIONS BECOME CONTAMINATED AND MUST BE DISPOSED, THE WASTE WOULD BE A CORROSIVE HAZARDOUS WASTE.

Waste code:	D008
Waste name:	LEAD

Violation Status:	No violations found
-------------------	---------------------

**FINDS:**

Registry ID:	110058796548
--------------	--------------

Environmental Interest/Information System  
STATE MASTER

Registry ID:	110003084885
--------------	--------------

Environmental Interest/Information System

IN-FRS (Indiana - Facility Registry System). The Indiana Department of Environmental Management (I-DEM) has implemented the Indiana-Facility Registry System (I-FRS). The I-FRS provides the interface and processes to link facility data monitored by multiple State and EPA program systems. In addition, I-FRS enables IDEM to reconcile environmental data and exchange it with EPA FRS using the electronic data exchange over the Network Node.

RCRAInfo is a national information system that supports the Resource Conservation and Recovery Act (RCRA) program through the tracking of events and activities related to facilities that generate, transport, and treat, store, or dispose of hazardous waste. RCRAInfo allows RCRA program staff to track the notification, permit, compliance, and corrective action activities required under RCRA.

MAP FINDINGS  
FOCUS MAP 8

Map ID	Site	Database(s)	EPA ID Number
82	<b>F&amp;H PROPERTIES 430 RUSSELL ST. HAMMOND, IN 46324</b>	<b>IN SPILLS IN AUL IN SCP</b>	<b>S108702674 N/A</b>
	<p>SPILL:</p> <p>Facility ID: 200708122            Incident Date: Not reported            Report Date: 08/15/2007            Material: SUSPECTED GASOLINE            Spill Source: Leaking Underground Tank            Recovered Amount: Not reported            Recovered Units: Not reported            Spilled Amount: Not reported            Spilled Units: Not reported            Contained: Not reported            Water Affected: UNK - POSSIBLY GROUNDWATER            Spill Type: Spill            Area Affected: UNDETERMINED            Fish Killed: Not reported            Water Supply Affected: NA            Public Intake: N</p> <p>AUL:</p> <p>IC TYPE: Environmental Restrictive Covenant            Facility Id: 200708122            Program Area: SCU            Affected Media: SubSurface Soil; Ground Water            Date Ic Recorded: 07/22/2010            Description: Not reported            Control Method A: AUL - Agricultural or Food Crop            Coverage A: Entire Property            Chemicals Of Concern A: Petroleum (Includes BTEX and MTBE); SVOC - Semi Volatile Organic Compounds; TPH - Total Petroleum Hydrocarbons            Comments A: Not reported            Control Method B: AUL - Ground Water Use Restriction            Coverage B: Entire Property            Chemicals Of Concern B: Petroleum (Includes BTEX and MTBE)            Comments B: Not reported            Control Method C: AUL - Residential Use Restriction            Coverage C: Entire Property            Chemicals Of Concern C: Petroleum (Includes BTEX and MTBE); SVOC - Semi Volatile Organic Compounds; TPH - Total Petroleum Hydrocarbons            Comments C: Not reported            Control Method D: Not reported            Coverage D: Not reported            Chemicals Of Concern D: Not reported            Comments D: Not reported            Control Method E: Not reported            Coverage E: Not reported            Chemicals Of Concern E: Not reported            Comments E: Not reported            Control Method F: Not reported            Coverage F: Not reported            Chemicals Of Concern F: Not reported            Comments F: Not reported            Control Method G: Not reported            Coverage G: Not reported            Chemicals Of Concern G: Not reported            Comments G: Not reported</p>		

MAP FINDINGS  
FOCUS MAP 8

Map ID	Site	Database(s)	EPA ID Number
--------	------	-------------	---------------

**F&H PROPERTIES (Continued)**

**S108702674**

Control Method H:	Not reported
Coverage H:	Not reported
Chemicals Of Concern H:	Not reported
Comments H:	Not reported
Control Method I:	Not reported
Coverage I:	Not reported
Chemicals Of Concern I:	Not reported
Comments I:	Not reported

SCP:

Facility Id:	200708122
Facility Type:	Commercial
Indicator Name:	NFA

82

**FIRESTONE  
489 FAYETTE ST  
HAMMOND, IN 46320**

**RCRA-CESQG 1000222723  
FINDS IND054613302  
IN MANIFEST**

RCRA-CESQG:

Date form received by agency:	02/15/2002
Facility name:	FIRESTONE
Facility address:	489 FAYETTE ST HAMMOND, IN 46320
EPA ID:	IND054613302
Mailing address:	333 E LAKE ST BFS RETAIL & COMM OPER LLC BLOOMINGDALE, IL 60108
Contact:	MICHAEL OLSEN
Contact address:	333 E LAKE ST BFS RETAIL & COMM OPER LLC BLOOMINGDALE, IL 60108
Contact country:	US
Contact telephone:	(219) 933-0171
Contact email:	Not reported
EPA Region:	05
Land type:	Private
Classification:	Conditionally Exempt Small Quantity Generator
Description:	Handler: generates 100 kg or less of hazardous waste per calendar month, and accumulates 1000 kg or less of hazardous waste at any time; or generates 1 kg or less of acutely hazardous waste per calendar month, and accumulates at any time: 1 kg or less of acutely hazardous waste; or 100 kg or less of any residue or contaminated soil, waste or other debris resulting from the cleanup of a spill, into or on any land or water, of acutely hazardous waste; or generates 100 kg or less of any residue or contaminated soil, waste or other debris resulting from the cleanup of a spill, into or on any land or water, of acutely hazardous waste during any calendar month, and accumulates at any time: 1 kg or less of acutely hazardous waste; or 100 kg or less of any residue or contaminated soil, waste or other debris resulting from the cleanup of a spill, into or on any land or water, of acutely hazardous waste

Owner/Operator Summary:

Owner/operator name:	NAME NOT REPORTED
Owner/operator address:	ADDRESS NOT REPORTED CITY NOT REPORTED, AK 99998
Owner/operator country:	Not reported
Owner/operator telephone:	(312) 555-1212

MAP FINDINGS  
FOCUS MAP 8

Map ID Site Database(s) EPA ID Number

**FIRESTONE (Continued)**

**1000222723**

Legal status: Private  
 Owner/Operator Type: Operator  
 Owner/Op start date: Not reported  
 Owner/Op end date: Not reported

Owner/operator name: BFS RETAIL & COMM OPER LLC  
 Owner/operator address: 333 E LAKE ST  
 BLOOMINGDALE, IL 60108

Owner/operator country: Not reported  
 Owner/operator telephone: (630) 259-9377

Legal status: Private  
 Owner/Operator Type: Owner  
 Owner/Op start date: 12/01/2001  
 Owner/Op end date: Not reported

Handler Activities Summary:

U.S. importer of hazardous waste: No  
 Mixed waste (haz. and radioactive): No  
 Recycler of hazardous waste: No  
 Transporter of hazardous waste: Yes  
 Treater, storer or disposer of HW: No  
 Underground injection activity: No  
 On-site burner exemption: No  
 Furnace exemption: No  
 Used oil fuel burner: No  
 Used oil processor: No  
 User oil refiner: No  
 Used oil fuel marketer to burner: No  
 Used oil Specification marketer: No  
 Used oil transfer facility: No  
 Used oil transporter: No

Historical Generators:

Date form received by agency: 01/31/1990  
 Site name: FIRESTONE  
 Classification: Small Quantity Generator

Hazardous Waste Summary:

Waste code: D000  
 Waste name: Not Defined

Waste code: D001  
 Waste name: IGNITABLE HAZARDOUS WASTES ARE THOSE WASTES WHICH HAVE A FLASHPOINT OF LESS THAN 140 DEGREES FAHRENHEIT AS DETERMINED BY A PENSKEY-MARTENS CLOSED CUP FLASH POINT TESTER. ANOTHER METHOD OF DETERMINING THE FLASH POINT OF A WASTE IS TO REVIEW THE MATERIAL SAFETY DATA SHEET, WHICH CAN BE OBTAINED FROM THE MANUFACTURER OR DISTRIBUTOR OF THE MATERIAL. LACQUER THINNER IS AN EXAMPLE OF A COMMONLY USED SOLVENT WHICH WOULD BE CONSIDERED AS IGNITABLE HAZARDOUS WASTE.

Waste code: D008  
 Waste name: LEAD

Waste code: D018  
 Waste name: BENZENE



MAP FINDINGS  
FOCUS MAP 8

Map ID      Site      Database(s)      EPA ID Number

---

**FIRESTONE (Continued)**

**1000222723**

Waste code:                      D039  
Waste name:                      TETRACHLOROETHYLENE

Violation Status:                No violations found

Evaluation Action Summary:

Evaluation date:                03/20/2001  
Evaluation:                        COMPLIANCE EVALUATION INSPECTION ON-SITE  
Area of violation:                Not reported  
Date achieved compliance:      Not reported  
Evaluation lead agency:        State

FINDS:

Registry ID:                      110003081067

Environmental Interest/Information System

IN-FRS (Indiana - Facility Registry System). The Indiana Department of Environmental Management (I-DEM) has implemented the Indiana-Facility Registry System (I-FRS). The I-FRS provides the interface and processes to link facility data monitored by multiple State and EPA program systems. In addition, I-FRS enables IDEM to reconcile environmental data and exchange it with EPA FRS using the electronic data exchange over the Network Node.

RCRAInfo is a national information system that supports the Resource Conservation and Recovery Act (RCRA) program through the tracking of events and activities related to facilities that generate, transport, and treat, store, or dispose of hazardous waste. RCRAInfo allows RCRA program staff to track the notification, permit, compliance, and corrective action activities required under RCRA.

STATE MASTER

IN MANIFEST:

Year:                                Not reported  
EPA ID:                              IND054613302  
Tons Generated:                  Not reported  
Tons Shipped OffSite:          Not reported

Manifest Handler:

EPA Id #:                            IND054613302  
Generator Type:                  CEG  
Generator Status:                Active Handler  
Transporter Type:                Transporter of hazardous wastes  
Transporter Status:              Active  
TSD Type:                          Not reported  
TSD Status:                        Not reported  
Handler Mailing Address:        333 E LAKE ST  
Handler Mailing City/State/Zip: BLOOMINGDALE, IL 60108  
Contact Name:                    MICHAEL OLSEN  
Contact Telephone:               630-259-9377  
Contact Type:                      Environmental Coordinator

Year:                                Not reported

MAP FINDINGS  
FOCUS MAP 8

Map ID	Site	Database(s)	EPA ID Number
	<b>FIRESTONE (Continued)</b>		<b>1000222723</b>
	EPA ID: IND054613302		
	Tons Generated: Not reported		
	Tons Shipped OffSite: Not reported		
	Year: Not reported		
	EPA ID: IND054613302		
	Tons Generated: Not reported		
	Tons Shipped OffSite: Not reported		
<b>82</b>	<b>FIRESTONE S3421/009083 D FEMNLLA 489 FAYETTE ST HAMMOND, IN 46320</b>	<b>IN UST</b>	<b>U004001785 N/A</b>
	UST:		
	Facility ID: 1858		
	Owner Id: 13436		
	Company Name: Bridgestone/Firestone		
	Mailing Address: 2550 W Golf Rd		
	Mailing Address 2: Not reported		
	Mailing City,St,Zip: Rolling Meadows, IL 60008		
	Tank Number: 1		
	<b>Tank Status: Permanently Out of Service</b>		
	Install Date: Not reported		
	Tank Capacity: Not reported		
	Substance Desc: Gasoline		
	Tank Number: 1		
	<b>Tank Status: Permanently Out of Service</b>		
	Install Date: Not reported		
	Tank Capacity: Not reported		
	Substance Desc: Unknown		
	Tank Number: 2		
	<b>Tank Status: Permanently Out of Service</b>		
	Install Date: Not reported		
	Tank Capacity: Not reported		
	Substance Desc: Gasoline		
	Tank Number: 2		
	<b>Tank Status: Permanently Out of Service</b>		
	Install Date: Not reported		
	Tank Capacity: Not reported		
	Substance Desc: Unknown		

MAP FINDINGS  
FOCUS MAP 8

Map ID	Site	Database(s)	EPA ID Number
83	<b>HAMMOND PEST CONTROL</b> <b>664 STATE ST</b> <b>HAMMOND, IN 46320</b>	<b>RCRA-TSDF</b> <b>RCRA-CESQG</b> <b>IN MANIFEST</b> <b>2020 COR ACTION</b>	<b>1001213864</b> <b>INR000008623</b>
	<p>RCRA-TSDF:</p> <p>Date form received by agency: 10/31/1996</p> <p>Facility name: HAMMOND PEST CONTROL</p> <p>Facility address: 664 STATE ST HAMMOND, IN 46320</p> <p>EPA ID: INR000008623</p> <p>Contact: ROBERT J DOLD</p> <p>Contact address: 664 STATE ST HAMMOND, IN 46320</p> <p>Contact country: US</p> <p>Contact telephone: (219) 932-9100</p> <p>Contact email: Not reported</p> <p>EPA Region: 05</p> <p>Land type: Private</p> <p>Classification: TSDF</p> <p>Description: Handler is engaged in the treatment, storage or disposal of hazardous waste</p> <p>Classification: Conditionally Exempt Small Quantity Generator</p> <p>Description: Handler: generates 100 kg or less of hazardous waste per calendar month, and accumulates 1000 kg or less of hazardous waste at any time; or generates 1 kg or less of acutely hazardous waste per calendar month, and accumulates at any time: 1 kg or less of acutely hazardous waste; or 100 kg or less of any residue or contaminated soil, waste or other debris resulting from the cleanup of a spill, into or on any land or water, of acutely hazardous waste; or generates 100 kg or less of any residue or contaminated soil, waste or other debris resulting from the cleanup of a spill, into or on any land or water, of acutely hazardous waste during any calendar month, and accumulates at any time: 1 kg or less of acutely hazardous waste; or 100 kg or less of any residue or contaminated soil, waste or other debris resulting from the cleanup of a spill, into or on any land or water, of acutely hazardous waste</p> <p>Owner/Operator Summary:</p> <p>Owner/operator name: ROBERT J DOLD</p> <p>Owner/operator address: 664 STATE ST HAMMOND, IN 46320</p> <p>Owner/operator country: Not reported</p> <p>Owner/operator telephone: (219) 932-9100</p> <p>Legal status: Private</p> <p>Owner/Operator Type: Owner</p> <p>Owner/Op start date: Not reported</p> <p>Owner/Op end date: Not reported</p> <p>Handler Activities Summary:</p> <p>U.S. importer of hazardous waste: No</p> <p>Mixed waste (haz. and radioactive): No</p> <p>Recycler of hazardous waste: No</p> <p>Transporter of hazardous waste: No</p> <p>Treater, storer or disposer of HW: No</p> <p>Underground injection activity: No</p> <p>On-site burner exemption: No</p> <p>Furnace exemption: No</p>		

MAP FINDINGS  
FOCUS MAP 8

Map ID Site Database(s) EPA ID Number

---

**HAMMOND PEST CONTROL (Continued)**

**1001213864**

Used oil fuel burner: No  
Used oil processor: No  
User oil refiner: No  
Used oil fuel marketer to burner: No  
Used oil Specification marketer: No  
Used oil transfer facility: No  
Used oil transporter: No

Hazardous Waste Summary:

Waste code: P012  
Waste name: ARSENIC OXIDE AS2O3

Facility Has Received Notices of Violations:

Regulation violated: Not reported  
Area of violation: TSD - Closure/Post-Closure  
Date violation determined: 09/27/2007  
Date achieved compliance: Not reported  
Violation lead agency: State  
Enforcement action: WRITTEN INFORMAL  
Enforcement action date: 12/12/2007  
Enf. disposition status: Not reported  
Enf. disp. status date: Not reported  
Enforcement lead agency: State  
Proposed penalty amount: Not reported  
Final penalty amount: Not reported  
Paid penalty amount: Not reported

Regulation violated: Not reported  
Area of violation: TSD - Closure/Post-Closure  
Date violation determined: 09/27/2007  
Date achieved compliance: Not reported  
Violation lead agency: State  
Enforcement action: PROPOSED AGREED ORDER (PAO) SENT  
Enforcement action date: 12/17/2007  
Enf. disposition status: Not reported  
Enf. disp. status date: Not reported  
Enforcement lead agency: State  
Proposed penalty amount: Not reported  
Final penalty amount: Not reported  
Paid penalty amount: Not reported

Regulation violated: Not reported  
Area of violation: TSD - Closure/Post-Closure  
Date violation determined: 09/27/2007  
Date achieved compliance: Not reported  
Violation lead agency: State  
Enforcement action: FINAL 3008(A) COMPLIANCE ORDER  
Enforcement action date: 12/12/2008  
Enf. disposition status: Not reported  
Enf. disp. status date: Not reported  
Enforcement lead agency: State  
Proposed penalty amount: Not reported  
Final penalty amount: 7000  
Paid penalty amount: 7000

Regulation violated: Not reported

MAP FINDINGS  
FOCUS MAP 8

Map ID Site Database(s) EPA ID Number

**HAMMOND PEST CONTROL (Continued)**

**1001213864**

Area of violation: Generators - Pre-transport  
Date violation determined: 10/21/1996  
Date achieved compliance: Not reported  
Violation lead agency: State  
Enforcement action: WRITTEN INFORMAL  
Enforcement action date: 08/05/1997  
Enf. disposition status: Not reported  
Enf. disp. status date: Not reported  
Enforcement lead agency: State  
Proposed penalty amount: Not reported  
Final penalty amount: Not reported  
Paid penalty amount: Not reported

Regulation violated: Not reported  
Area of violation: Generators - Pre-transport  
Date violation determined: 10/21/1996  
Date achieved compliance: Not reported  
Violation lead agency: State  
Enforcement action: FINAL 3008(A) COMPLIANCE ORDER  
Enforcement action date: 04/06/1999  
Enf. disposition status: Not reported  
Enf. disp. status date: Not reported  
Enforcement lead agency: State  
Proposed penalty amount: Not reported  
Final penalty amount: 46635  
Paid penalty amount: 46636

Regulation violated: Not reported  
Area of violation: Generators - Pre-transport  
Date violation determined: 10/21/1996  
Date achieved compliance: Not reported  
Violation lead agency: State  
Enforcement action: WRITTEN INFORMAL  
Enforcement action date: 03/09/1998  
Enf. disposition status: Not reported  
Enf. disp. status date: Not reported  
Enforcement lead agency: State  
Proposed penalty amount: Not reported  
Final penalty amount: Not reported  
Paid penalty amount: Not reported

Regulation violated: Not reported  
Area of violation: Generators - Pre-transport  
Date violation determined: 10/21/1996  
Date achieved compliance: Not reported  
Violation lead agency: State  
Enforcement action: STATE COMPLIANCE ORDER 3008(A)  
Enforcement action date: 03/11/1999  
Enf. disposition status: Not reported  
Enf. disp. status date: Not reported  
Enforcement lead agency: State  
Proposed penalty amount: Not reported  
Final penalty amount: Not reported  
Paid penalty amount: Not reported

Evaluation Action Summary:  
Evaluation date: 09/27/2007

MAP FINDINGS  
FOCUS MAP 8

Map ID	Site	Database(s)	EPA ID Number
--------	------	-------------	---------------

**HAMMOND PEST CONTROL (Continued)**

**1001213864**

Evaluation:	FOCUSED COMPLIANCE INSPECTION
Area of violation:	TSD - Closure/Post-Closure
Date achieved compliance:	Not reported
Evaluation lead agency:	State
Evaluation date:	06/24/2003
Evaluation:	COMPLIANCE EVALUATION INSPECTION ON-SITE
Area of violation:	Not reported
Date achieved compliance:	Not reported
Evaluation lead agency:	State
Evaluation date:	04/06/1999
Evaluation:	NOT A SIGNIFICANT NON-COMPLIER
Area of violation:	Generators - Pre-transport
Date achieved compliance:	Not reported
Evaluation lead agency:	State
Evaluation date:	11/15/1997
Evaluation:	COMPLIANCE SCHEDULE EVALUATION
Area of violation:	Generators - Pre-transport
Date achieved compliance:	Not reported
Evaluation lead agency:	State
Evaluation date:	09/26/1997
Evaluation:	NON-FINANCIAL RECORD REVIEW
Area of violation:	Generators - Pre-transport
Date achieved compliance:	Not reported
Evaluation lead agency:	State
Evaluation date:	08/05/1997
Evaluation:	SIGNIFICANT NON-COMPLIER
Area of violation:	Generators - Pre-transport
Date achieved compliance:	Not reported
Evaluation lead agency:	State
Evaluation date:	10/21/1996
Evaluation:	FOCUSED COMPLIANCE INSPECTION
Area of violation:	Generators - Pre-transport
Date achieved compliance:	Not reported
Evaluation lead agency:	State
IN MANIFEST:	
Year:	Not reported
EPA ID:	INR000008623
Tons Generated:	Not reported
Tons Shipped OffSite:	Not reported
Manifest Handler:	
EPA Id #:	INR000008623
Generator Type:	CEG
Generator Status:	Active Handler
Transporter Type:	Code no longer valid
Transporter Status:	Non Active
TSD Type:	Not reported
TSD Status:	Not reported
Handler Mailing Address:	664 STATE ST
Handler Mailing City/State/Zip:	HAMMOND, IN 46320
Contact Name:	ROBERT J DOLD

MAP FINDINGS  
FOCUS MAP 8

Map ID	Site	Database(s)	EPA ID Number
--------	------	-------------	---------------

**HAMMOND PEST CONTROL (Continued)**

**1001213864**

Contact Telephone: 219-932-9100  
Contact Type: Environmental Coordinator

Year: Not reported  
EPA ID: INR000008623  
Tons Generated: Not reported  
Tons Shipped OffSite: Not reported

Year: Not reported  
EPA ID: INR000008623  
Tons Generated: Not reported  
Tons Shipped OffSite: Not reported

2020 COR ACTION:  
EPA ID: INR000008623  
Region: 5  
Action: Not reported

**84**

**PEOPLES INC HAMMOND  
5353 SOHL AVE  
HAMMOND, IN 46320**

**IN LUST 1000513170  
IN UST N/A**

LUST:

Facility ID: 9417  
Incident Number: 199911537  
Affected Area: Soil  
Description: Active  
Priority: Medium

Facility ID: 9417  
Incident Number: 199911537  
Affected Area: Groundwater  
Description: Active  
Priority: Medium

UST:

Facility ID: 9417  
Owner Id: 4537  
Company Name: find owner name  
Mailing Address: 3902 W 45th St  
Mailing Address 2: Not reported  
Mailing City,St,Zip: Gary, IN 46400

Tank Number: 1  
**Tank Status: Permanently Out of Service**  
Install Date: Not reported  
Tank Capacity: 4000  
Substance Desc: Gasoline

Tank Number: 2  
**Tank Status: Permanently Out of Service**  
Install Date: Not reported  
Tank Capacity: 4000  
Substance Desc: Gasoline

MAP FINDINGS  
FOCUS MAP 8

Map ID	Site	Database(s)	EPA ID Number
	<b>PEOPLES INC HAMMOND (Continued)</b>		<b>1000513170</b>
	Tank Number: 3		
	<b>Tank Status: Permanently Out of Service</b>		
	Install Date: Not reported		
	Tank Capacity: 10000		
	Substance Desc: Gasoline		
<b>85</b>	<b>US COURTHOUSE PROJ 221 CLINTON ST HAMMOND, IN 46320</b>	<b>IN LUST IN UST</b>	<b>U003210510 N/A</b>
	LUST:		
	Facility ID: 22558		
	Incident Number: 199709517		
	Affected Area: Soil		
	Description: NFA-Unconditional Closure		
	Priority: Low		
	UST:		
	Facility ID: 22558		
	Owner Id: 14044		
	Company Name: Gsa Attn Pam Wilczynski		
	Mailing Address: 230 S Dearborn St Rm 3360		
	Mailing Address 2: Not reported		
	Mailing City,St,Zip: Chicago, IL 606041696		
	Tank Number: 1		
	<b>Tank Status: Permanently Out of Service</b>		
	Install Date: Not reported		
	Tank Capacity: 500		
	Substance Desc: Hazardous Petro		
<b>86</b>	<b>CID RECYCLING &amp; DISPOSAL FAC 138TH &amp; I-94 CALUMET CITY, IL 60409</b>	<b>CERC-NFRAP CORRACTS RCRA-TSDF RCRA-LQG PADS RAATS IL SWF/LF NY MANIFEST WI MANIFEST 2020 COR ACTION US FIN ASSUR</b>	<b>1000139043 ILD010284248</b>
	CERC-NFRAP:		
	Site ID: 0500264		
	Federal Facility: Not a Federal Facility		
	NPL Status: Not on the NPL		
	Non NPL Status: NFRAP-Site does not qualify for the NPL based on existing information		
	CERCLIS-NFRAP Site Alias Name(s):		
	Alias Name: CID LDFL		
	Alias Address: Not reported		
	IL		
	Alias Name: CHEM WASTE MGMT		



MAP FINDINGS  
FOCUS MAP 8

Map ID	Site	Database(s)	EPA ID Number
--------	------	-------------	---------------

**CID RECYCLING & DISPOSAL FAC (Continued)**

**1000139043**

Alias Address:	Not reported IL
Alias Name:	CHEM WASTE MGMT OF ILLINOIS
Alias Address:	Not reported IL
Alias Name:	CALUMET IND DSPL
Alias Address:	Not reported IL
Alias Name:	WASTE MGMT OF ILLINOIS CID CHICAGO
Alias Address:	Not reported IL
Alias Name:	CID DUMP
Alias Address:	Not reported IL
Alias Name:	CHICAGO CID #2
Alias Address:	Not reported IL
Alias Name:	CID CORP
Alias Address:	Not reported IL
Alias Name:	CID CHEM WASTE MGMT
Alias Address:	Not reported IL
Alias Name:	CID LDFL
Alias Address:	138TH & CALUMET EXPY CALUMET CITY, IL 60409
Program Priority:	
Description:	Great Lakes
CERCLIS-NFRAP Assessment History:	
Action:	DISCOVERY
Date Started:	/ /
Date Completed:	04/01/79
Priority Level:	Not reported
Action:	PRELIMINARY ASSESSMENT
Date Started:	/ /
Date Completed:	05/01/83
Priority Level:	Low priority for further assessment
Action:	PRELIMINARY ASSESSMENT
Date Started:	/ /
Date Completed:	03/28/90
Priority Level:	NFRAP-Site does not qualify for the NPL based on existing information
Action:	ARCHIVE SITE
Date Started:	/ /

MAP FINDINGS  
FOCUS MAP 8

Map ID	Site	Database(s)	EPA ID Number
--------	------	-------------	---------------

**CID RECYCLING & DISPOSAL FAC (Continued)**

**1000139043**

Date Completed: 03/28/90  
Priority Level: Not reported

**CORRACTS:**

EPA ID: ILD010284248  
EPA Region: 05  
Area Name: ENTIRE FACILITY  
Actual Date: 19960401  
Action: CA195 - FI Progress Reports Received  
NAICS Code(s): 562211 562212 562219  
Hazardous Waste Treatment and Disposal  
Solid Waste Landfill  
Other Nonhazardous Waste Treatment and Disposal  
Original schedule date: Not reported  
Schedule end date: Not reported

EPA ID: ILD010284248  
EPA Region: 05  
Area Name: ENTIRE FACILITY  
Actual Date: 19950301  
Action: CA150 - RFI Workplan Approved  
NAICS Code(s): 562211 562212 562219  
Hazardous Waste Treatment and Disposal  
Solid Waste Landfill  
Other Nonhazardous Waste Treatment and Disposal  
Original schedule date: Not reported  
Schedule end date: Not reported

EPA ID: ILD010284248  
EPA Region: 05  
Area Name: ENTIRE FACILITY  
Actual Date: 19911101  
Action: CA180 - RFI Supplemental Implementation Begun  
NAICS Code(s): 562211 562212 562219  
Hazardous Waste Treatment and Disposal  
Solid Waste Landfill  
Other Nonhazardous Waste Treatment and Disposal  
Original schedule date: Not reported  
Schedule end date: Not reported

EPA ID: ILD010284248  
EPA Region: 05  
Area Name: ENTIRE FACILITY  
Actual Date: 19920702  
Action: CA077  
NAICS Code(s): 562211 562212 562219  
Hazardous Waste Treatment and Disposal  
Solid Waste Landfill  
Other Nonhazardous Waste Treatment and Disposal  
Original schedule date: Not reported  
Schedule end date: Not reported

EPA ID: ILD010284248  
EPA Region: 05  
Area Name: DOLTON SAND ROUTE

MAP FINDINGS  
FOCUS MAP 8

Map ID	Site	Database(s)	EPA ID Number
--------	------	-------------	---------------

**CID RECYCLING & DISPOSAL FAC (Continued)**

**1000139043**

Actual Date: 19931102  
 Action: CA550 - Certification Of Remedy Completion Or Construction Completion  
 NAICS Code(s): 562211 562212 562219  
 Hazardous Waste Treatment and Disposal  
 Solid Waste Landfill  
 Other Nonhazardous Waste Treatment and Disposal  
 Original schedule date: Not reported  
 Schedule end date: Not reported

EPA ID: ILD010284248  
 EPA Region: 05  
 Area Name: ENTIRE FACILITY  
 Actual Date: 19921002  
 Action: CA077  
 NAICS Code(s): 562211 562212 562219  
 Hazardous Waste Treatment and Disposal  
 Solid Waste Landfill  
 Other Nonhazardous Waste Treatment and Disposal  
 Original schedule date: Not reported  
 Schedule end date: Not reported

EPA ID: ILD010284248  
 EPA Region: 05  
 Area Name: ENTIRE FACILITY  
 Actual Date: 19910403  
 Action: CA140 - RFI Workplan Notice Of Deficiency Issued  
 NAICS Code(s): 562211 562212 562219  
 Hazardous Waste Treatment and Disposal  
 Solid Waste Landfill  
 Other Nonhazardous Waste Treatment and Disposal  
 Original schedule date: Not reported  
 Schedule end date: Not reported

EPA ID: ILD010284248  
 EPA Region: 05  
 Area Name: ENTIRE FACILITY  
 Actual Date: 19920604  
 Action: CA066  
 NAICS Code(s): 562211 562212 562219  
 Hazardous Waste Treatment and Disposal  
 Solid Waste Landfill  
 Other Nonhazardous Waste Treatment and Disposal  
 Original schedule date: Not reported  
 Schedule end date: Not reported

EPA ID: ILD010284248  
 EPA Region: 05  
 Area Name: ENTIRE FACILITY  
 Actual Date: 19920604  
 Action: CA600 - Stabilization Measures Implemented  
 NAICS Code(s): 562211 562212 562219  
 Hazardous Waste Treatment and Disposal  
 Solid Waste Landfill  
 Other Nonhazardous Waste Treatment and Disposal  
 Original schedule date: Not reported  
 Schedule end date: Not reported

MAP FINDINGS  
FOCUS MAP 8

Map ID	Site	Database(s)	EPA ID Number
	<b>CID RECYCLING &amp; DISPOSAL FAC (Continued)</b>		<b>1000139043</b>
	EPA ID: ILD010284248 EPA Region: 05 Area Name: DOLTON SAND ROUTE Actual Date: 19920604 Action: CA410 - Date To Submit Remedy Design NAICS Code(s): 562211 562212 562219 Hazardous Waste Treatment and Disposal Solid Waste Landfill Other Nonhazardous Waste Treatment and Disposal Original schedule date: Not reported Schedule end date: Not reported		
	EPA ID: ILD010284248 EPA Region: 05 Area Name: DOLTON SAND ROUTE Actual Date: 19920604 Action: CA500 - CMI Workplan Approved NAICS Code(s): 562211 562212 562219 Hazardous Waste Treatment and Disposal Solid Waste Landfill Other Nonhazardous Waste Treatment and Disposal Original schedule date: Not reported Schedule end date: Not reported		
	EPA ID: ILD010284248 EPA Region: 05 Area Name: ENTIRE FACILITY Actual Date: 19950707 Action: CA195 - FI Progress Reports Received NAICS Code(s): 562211 562212 562219 Hazardous Waste Treatment and Disposal Solid Waste Landfill Other Nonhazardous Waste Treatment and Disposal Original schedule date: Not reported Schedule end date: Not reported		
	EPA ID: ILD010284248 EPA Region: 05 Area Name: ENTIRE FACILITY Actual Date: 19880308 Action: CA100DC - RFI Imposition, Focused data collection required for stabilization evaluation NAICS Code(s): 562211 562212 562219 Hazardous Waste Treatment and Disposal Solid Waste Landfill Other Nonhazardous Waste Treatment and Disposal Original schedule date: Not reported Schedule end date: Not reported		
	EPA ID: ILD010284248 EPA Region: 05 Area Name: ENTIRE FACILITY Actual Date: 19911008 Action: CA037 NAICS Code(s): 562211 562212 562219 Hazardous Waste Treatment and Disposal Solid Waste Landfill		

MAP FINDINGS  
FOCUS MAP 8

Map ID	Site	Database(s)	EPA ID Number
	<b>CID RECYCLING &amp; DISPOSAL FAC (Continued)</b>		<b>1000139043</b>
	Other Nonhazardous Waste Treatment and Disposal		
	Original schedule date: Not reported		
	Schedule end date: Not reported		
	EPA ID: ILD010284248		
	EPA Region: 05		
	Area Name: ENTIRE FACILITY		
	Actual Date: 19911008		
	Action: CA116		
	NAICS Code(s): 562211 562212 562219		
	Hazardous Waste Treatment and Disposal		
	Solid Waste Landfill		
	Other Nonhazardous Waste Treatment and Disposal		
	Original schedule date: Not reported		
	Schedule end date: Not reported		
	EPA ID: ILD010284248		
	EPA Region: 05		
	Area Name: DOLTON SAND ROUTE		
	Actual Date: 19920709		
	Action: CA400 - Date For Remedy Selection (CM Imposed)		
	NAICS Code(s): 562211 562212 562219		
	Hazardous Waste Treatment and Disposal		
	Solid Waste Landfill		
	Other Nonhazardous Waste Treatment and Disposal		
	Original schedule date: Not reported		
	Schedule end date: Not reported		
	EPA ID: ILD010284248		
	EPA Region: 05		
	Area Name: ENTIRE FACILITY		
	Actual Date: 19920709		
	Action: CA400 - Date For Remedy Selection (CM Imposed)		
	NAICS Code(s): 562211 562212 562219		
	Hazardous Waste Treatment and Disposal		
	Solid Waste Landfill		
	Other Nonhazardous Waste Treatment and Disposal		
	Original schedule date: Not reported		
	Schedule end date: Not reported		
	EPA ID: ILD010284248		
	EPA Region: 05		
	Area Name: ENTIRE FACILITY		
	Actual Date: 19920810		
	Action: CA077		
	NAICS Code(s): 562211 562212 562219		
	Hazardous Waste Treatment and Disposal		
	Solid Waste Landfill		
	Other Nonhazardous Waste Treatment and Disposal		
	Original schedule date: Not reported		
	Schedule end date: Not reported		
	EPA ID: ILD010284248		
	EPA Region: 05		
	Area Name: ENTIRE FACILITY		
	Actual Date: 19950110		
	Action: CA140 - RFI Workplan Notice Of Deficiency Issued		

MAP FINDINGS  
FOCUS MAP 8

Map ID	Site	Database(s)	EPA ID Number
	<b>CID RECYCLING &amp; DISPOSAL FAC (Continued)</b>		<b>1000139043</b>
	<p>NAICS Code(s): 562211 562212 562219  Hazardous Waste Treatment and Disposal  Solid Waste Landfill  Other Nonhazardous Waste Treatment and Disposal</p> <p>Original schedule date: Not reported  Schedule end date: Not reported</p> <p>EPA ID: ILD010284248  EPA Region: 05  Area Name: ENTIRE FACILITY  Actual Date: 19880411  Action: CA056  NAICS Code(s): 562211 562212 562219  Hazardous Waste Treatment and Disposal  Solid Waste Landfill  Other Nonhazardous Waste Treatment and Disposal</p> <p>Original schedule date: Not reported  Schedule end date: Not reported</p> <p>EPA ID: ILD010284248  EPA Region: 05  Area Name: ENTIRE FACILITY  Actual Date: 19920811  Action: CA077  NAICS Code(s): 562211 562212 562219  Hazardous Waste Treatment and Disposal  Solid Waste Landfill  Other Nonhazardous Waste Treatment and Disposal</p> <p>Original schedule date: Not reported  Schedule end date: Not reported</p> <p>EPA ID: ILD010284248  EPA Region: 05  Area Name: ENTIRE FACILITY  Actual Date: 19920313  Action: CA195 - FI Progress Reports Received  NAICS Code(s): 562211 562212 562219  Hazardous Waste Treatment and Disposal  Solid Waste Landfill  Other Nonhazardous Waste Treatment and Disposal</p> <p>Original schedule date: Not reported  Schedule end date: Not reported</p> <p>EPA ID: ILD010284248  EPA Region: 05  Area Name: ENTIRE FACILITY  Actual Date: 19950214  Action: CA195 - FI Progress Reports Received  NAICS Code(s): 562211 562212 562219  Hazardous Waste Treatment and Disposal  Solid Waste Landfill  Other Nonhazardous Waste Treatment and Disposal</p> <p>Original schedule date: Not reported  Schedule end date: Not reported</p> <p>EPA ID: ILD010284248  EPA Region: 05</p>		

MAP FINDINGS  
FOCUS MAP 8

Map ID	Site	Database(s)	EPA ID Number
	<b>CID RECYCLING &amp; DISPOSAL FAC (Continued)</b>		<b>1000139043</b>
	Area Name: ENTIRE FACILITY		
	Actual Date: 19910815		
	Action: CA140 - RFI Workplan Notice Of Deficiency Issued		
	NAICS Code(s): 562211 562212 562219		
	Hazardous Waste Treatment and Disposal		
	Solid Waste Landfill		
	Other Nonhazardous Waste Treatment and Disposal		
	Original schedule date: Not reported		
	Schedule end date: Not reported		
	EPA ID: ILD010284248		
	EPA Region: 05		
	Area Name: ENTIRE FACILITY		
	Actual Date: 19920715		
	Action: CA195 - FI Progress Reports Received		
	NAICS Code(s): 562211 562212 562219		
	Hazardous Waste Treatment and Disposal		
	Solid Waste Landfill		
	Other Nonhazardous Waste Treatment and Disposal		
	Original schedule date: Not reported		
	Schedule end date: Not reported		
	EPA ID: ILD010284248		
	EPA Region: 05		
	Area Name: ENTIRE FACILITY		
	Actual Date: 19911216		
	Action: CA195 - FI Progress Reports Received		
	NAICS Code(s): 562211 562212 562219		
	Hazardous Waste Treatment and Disposal		
	Solid Waste Landfill		
	Other Nonhazardous Waste Treatment and Disposal		
	Original schedule date: Not reported		
	Schedule end date: Not reported		
	EPA ID: ILD010284248		
	EPA Region: 05		
	Area Name: ENTIRE FACILITY		
	Actual Date: 20010618		
	Action: CA750YE - Migration of Contaminated Groundwater under Control, Yes, Migration of Contaminated Groundwater Under Control has been verified		
	NAICS Code(s): 562211 562212 562219		
	Hazardous Waste Treatment and Disposal		
	Solid Waste Landfill		
	Other Nonhazardous Waste Treatment and Disposal		
	Original schedule date: Not reported		
	Schedule end date: Not reported		
	EPA ID: ILD010284248		
	EPA Region: 05		
	Area Name: ENTIRE FACILITY		
	Actual Date: 19920518		
	Action: CA077		
	NAICS Code(s): 562211 562212 562219		
	Hazardous Waste Treatment and Disposal		
	Solid Waste Landfill		
	Other Nonhazardous Waste Treatment and Disposal		
	Original schedule date: Not reported		

MAP FINDINGS  
FOCUS MAP 8

Map ID	Site	Database(s)	EPA ID Number
	<b>CID RECYCLING &amp; DISPOSAL FAC (Continued)</b>		<b>1000139043</b>
	Schedule end date: Not reported		
	EPA ID: ILD010284248		
	EPA Region: 05		
	Area Name: ENTIRE FACILITY		
	Actual Date: 19910819		
	Action: CA140 - RFI Workplan Notice Of Deficiency Issued		
	NAICS Code(s): 562211 562212 562219		
	Hazardous Waste Treatment and Disposal		
	Solid Waste Landfill		
	Other Nonhazardous Waste Treatment and Disposal		
	Original schedule date: Not reported		
	Schedule end date: Not reported		
	EPA ID: ILD010284248		
	EPA Region: 05		
	Area Name: ENTIRE FACILITY		
	Actual Date: 19920619		
	Action: CA195 - FI Progress Reports Received		
	NAICS Code(s): 562211 562212 562219		
	Hazardous Waste Treatment and Disposal		
	Solid Waste Landfill		
	Other Nonhazardous Waste Treatment and Disposal		
	Original schedule date: Not reported		
	Schedule end date: Not reported		
	EPA ID: ILD010284248		
	EPA Region: 05		
	Area Name: ENTIRE FACILITY		
	Actual Date: 19920619		
	Action: CA077		
	NAICS Code(s): 562211 562212 562219		
	Hazardous Waste Treatment and Disposal		
	Solid Waste Landfill		
	Other Nonhazardous Waste Treatment and Disposal		
	Original schedule date: Not reported		
	Schedule end date: Not reported		
	EPA ID: ILD010284248		
	EPA Region: 05		
	Area Name: ENTIRE FACILITY		
	Actual Date: 19920519		
	Action: CA077		
	NAICS Code(s): 562211 562212 562219		
	Hazardous Waste Treatment and Disposal		
	Solid Waste Landfill		
	Other Nonhazardous Waste Treatment and Disposal		
	Original schedule date: Not reported		
	Schedule end date: Not reported		
	EPA ID: ILD010284248		
	EPA Region: 05		
	Area Name: ENTIRE FACILITY		
	Actual Date: 19910919		
	Action: CA097		
	NAICS Code(s): 562211 562212 562219		
	Hazardous Waste Treatment and Disposal		



MAP FINDINGS  
FOCUS MAP 8

Map ID	Site	Database(s)	EPA ID Number
	<b>CID RECYCLING &amp; DISPOSAL FAC (Continued)</b>		<b>1000139043</b>
	Solid Waste Landfill Other Nonhazardous Waste Treatment and Disposal Original schedule date: Not reported Schedule end date: Not reported  EPA ID: ILD010284248 EPA Region: 05 Area Name: ENTIRE FACILITY Actual Date: 19920820 Action: CA195 - FI Progress Reports Received NAICS Code(s): 562211 562212 562219 Hazardous Waste Treatment and Disposal Solid Waste Landfill Other Nonhazardous Waste Treatment and Disposal Original schedule date: Not reported Schedule end date: Not reported  EPA ID: ILD010284248 EPA Region: 05 Area Name: ENTIRE FACILITY Actual Date: 19920720 Action: CA077 NAICS Code(s): 562211 562212 562219 Hazardous Waste Treatment and Disposal Solid Waste Landfill Other Nonhazardous Waste Treatment and Disposal Original schedule date: Not reported Schedule end date: Not reported  EPA ID: ILD010284248 EPA Region: 05 Area Name: ENTIRE FACILITY Actual Date: 19920922 Action: CA225NR - Stabilization Measures Evaluation, This facility is, not amenable to stabilization activity at the, present time for reasons other than (1) it appears to be technically, infeasible or inappropriate (NF) or (2) there is a lack of technical, information (IN). Reasons for this conclusion may be the status of, closure at the facility, the degree of risk, timing considerations, the status of corrective action work at the facility, or other, administrative considerations NAICS Code(s): 562211 562212 562219 Hazardous Waste Treatment and Disposal Solid Waste Landfill Other Nonhazardous Waste Treatment and Disposal Original schedule date: Not reported Schedule end date: Not reported  EPA ID: ILD010284248 EPA Region: 05 Area Name: ENTIRE FACILITY Actual Date: 19900523 Action: CA036 NAICS Code(s): 562211 562212 562219 Hazardous Waste Treatment and Disposal Solid Waste Landfill Other Nonhazardous Waste Treatment and Disposal		

MAP FINDINGS  
FOCUS MAP 8

Map ID Site Database(s) EPA ID Number

**CID RECYCLING & DISPOSAL FAC (Continued)**

**1000139043**

Original schedule date: Not reported  
Schedule end date: Not reported

EPA ID: ILD010284248  
EPA Region: 05  
Area Name: DOLTON SAND ROUTE  
Actual Date: 19910923  
Action: CA470 - Financial Assurance For Remedy Demonstration  
NAICS Code(s): 562211 562212 562219  
Hazardous Waste Treatment and Disposal  
Solid Waste Landfill  
Other Nonhazardous Waste Treatment and Disposal

Original schedule date: Not reported  
Schedule end date: Not reported

EPA ID: ILD010284248  
EPA Region: 05  
Area Name: DOLTON SAND ROUTE  
Actual Date: 19910923  
Action: CA460 - Cost Estimate For Remedy Received  
NAICS Code(s): 562211 562212 562219  
Hazardous Waste Treatment and Disposal  
Solid Waste Landfill  
Other Nonhazardous Waste Treatment and Disposal

Original schedule date: Not reported  
Schedule end date: Not reported

EPA ID: ILD010284248  
EPA Region: 05  
Area Name: ENTIRE FACILITY  
Actual Date: 19910923  
Action: CA110 - RFI Workplan Received  
NAICS Code(s): 562211 562212 562219  
Hazardous Waste Treatment and Disposal  
Solid Waste Landfill  
Other Nonhazardous Waste Treatment and Disposal

Original schedule date: Not reported  
Schedule end date: Not reported

EPA ID: ILD010284248  
EPA Region: 05  
Area Name: ENTIRE FACILITY  
Actual Date: 19920424  
Action: CA195 - FI Progress Reports Received  
NAICS Code(s): 562211 562212 562219  
Hazardous Waste Treatment and Disposal  
Solid Waste Landfill  
Other Nonhazardous Waste Treatment and Disposal

Original schedule date: Not reported  
Schedule end date: Not reported

EPA ID: ILD010284248  
EPA Region: 05  
Area Name: ENTIRE FACILITY  
Actual Date: 19920124  
Action: CA195 - FI Progress Reports Received  
NAICS Code(s): 562211 562212 562219

MAP FINDINGS  
FOCUS MAP 8

Map ID	Site	Database(s)	EPA ID Number
	<b>CID RECYCLING &amp; DISPOSAL FAC (Continued)</b>		<b>1000139043</b>
	Hazardous Waste Treatment and Disposal Solid Waste Landfill Other Nonhazardous Waste Treatment and Disposal		
	Original schedule date: Not reported		
	Schedule end date: Not reported		
	EPA ID: ILD010284248		
	EPA Region: 05		
	Area Name: ENTIRE FACILITY		
	Actual Date: 19960124		
	Action: CA195 - FI Progress Reports Received		
	NAICS Code(s): 562211 562212 562219		
	Hazardous Waste Treatment and Disposal Solid Waste Landfill Other Nonhazardous Waste Treatment and Disposal		
	Original schedule date: Not reported		
	Schedule end date: Not reported		
	EPA ID: ILD010284248		
	EPA Region: 05		
	Area Name: ENTIRE FACILITY		
	Actual Date: 19911125		
	Action: CA076		
	NAICS Code(s): 562211 562212 562219		
	Hazardous Waste Treatment and Disposal Solid Waste Landfill Other Nonhazardous Waste Treatment and Disposal		
	Original schedule date: Not reported		
	Schedule end date: Not reported		
	EPA ID: ILD010284248		
	EPA Region: 05		
	Area Name: ENTIRE FACILITY		
	Actual Date: 19920227		
	Action: CA150 - RFI Workplan Approved		
	NAICS Code(s): 562211 562212 562219		
	Hazardous Waste Treatment and Disposal Solid Waste Landfill Other Nonhazardous Waste Treatment and Disposal		
	Original schedule date: Not reported		
	Schedule end date: Not reported		
	EPA ID: ILD010284248		
	EPA Region: 05		
	Area Name: ENTIRE FACILITY		
	Actual Date: 19920727		
	Action: CA077		
	NAICS Code(s): 562211 562212 562219		
	Hazardous Waste Treatment and Disposal Solid Waste Landfill Other Nonhazardous Waste Treatment and Disposal		
	Original schedule date: Not reported		
	Schedule end date: Not reported		
	EPA ID: ILD010284248		
	EPA Region: 05		
	Area Name: ENTIRE FACILITY		

MAP FINDINGS  
FOCUS MAP 8

Map ID	Site	Database(s)	EPA ID Number
	<b>CID RECYCLING &amp; DISPOSAL FAC (Continued)</b>		<b>1000139043</b>
	Actual Date: 19920527		
	Action: CA195 - FI Progress Reports Received		
	NAICS Code(s): 562211 562212 562219		
	Hazardous Waste Treatment and Disposal		
	Solid Waste Landfill		
	Other Nonhazardous Waste Treatment and Disposal		
	Original schedule date: Not reported		
	Schedule end date: Not reported		
	EPA ID: ILD010284248		
	EPA Region: 05		
	Area Name: ENTIRE FACILITY		
	Actual Date: 19910927		
	Action: CA075HI - CA Prioritization, Facility or area was assigned a high corrective action priority		
	NAICS Code(s): 562211 562212 562219		
	Hazardous Waste Treatment and Disposal		
	Solid Waste Landfill		
	Other Nonhazardous Waste Treatment and Disposal		
	Original schedule date: Not reported		
	Schedule end date: Not reported		
	EPA ID: ILD010284248		
	EPA Region: 05		
	Area Name: ENTIRE FACILITY		
	Actual Date: 19920728		
	Action: CA077		
	NAICS Code(s): 562211 562212 562219		
	Hazardous Waste Treatment and Disposal		
	Solid Waste Landfill		
	Other Nonhazardous Waste Treatment and Disposal		
	Original schedule date: Not reported		
	Schedule end date: Not reported		
	EPA ID: ILD010284248		
	EPA Region: 05		
	Area Name: ENTIRE FACILITY		
	Actual Date: 19950728		
	Action: CA195 - FI Progress Reports Received		
	NAICS Code(s): 562211 562212 562219		
	Hazardous Waste Treatment and Disposal		
	Solid Waste Landfill		
	Other Nonhazardous Waste Treatment and Disposal		
	Original schedule date: Not reported		
	Schedule end date: Not reported		
	EPA ID: ILD010284248		
	EPA Region: 05		
	Area Name: ENTIRE FACILITY		
	Actual Date: 19971029		
	Action: CA550 - Certification Of Remedy Completion Or Construction Completion		
	NAICS Code(s): 562211 562212 562219		
	Hazardous Waste Treatment and Disposal		
	Solid Waste Landfill		
	Other Nonhazardous Waste Treatment and Disposal		
	Original schedule date: Not reported		
	Schedule end date: Not reported		

MAP FINDINGS  
FOCUS MAP 8

Map ID	Site	Database(s)	EPA ID Number
	<b>CID RECYCLING &amp; DISPOSAL FAC (Continued)</b>		<b>1000139043</b>
	EPA ID: ILD010284248 EPA Region: 05 Area Name: ENTIRE FACILITY Actual Date: 19971029 Action: CA400 - Date For Remedy Selection (CM Imposed) NAICS Code(s): 562211 562212 562219 Hazardous Waste Treatment and Disposal Solid Waste Landfill Other Nonhazardous Waste Treatment and Disposal Original schedule date: Not reported Schedule end date: Not reported		
	EPA ID: ILD010284248 EPA Region: 05 Area Name: ENTIRE FACILITY Actual Date: 19971029 Action: CA725YE - Current Human Exposures Under Control, Yes, Current Human Exposures Under Control has been verified NAICS Code(s): 562211 562212 562219 Hazardous Waste Treatment and Disposal Solid Waste Landfill Other Nonhazardous Waste Treatment and Disposal Original schedule date: Not reported Schedule end date: Not reported		
	EPA ID: ILD010284248 EPA Region: 05 Area Name: ENTIRE FACILITY Actual Date: 19971029 Action: CA650 - Stabilization Construction Completed NAICS Code(s): 562211 562212 562219 Hazardous Waste Treatment and Disposal Solid Waste Landfill Other Nonhazardous Waste Treatment and Disposal Original schedule date: Not reported Schedule end date: Not reported		
	EPA ID: ILD010284248 EPA Region: 05 Area Name: ENTIRE FACILITY Actual Date: 19971029 Action: CA200 - RFI Approved NAICS Code(s): 562211 562212 562219 Hazardous Waste Treatment and Disposal Solid Waste Landfill Other Nonhazardous Waste Treatment and Disposal Original schedule date: 19960915 Schedule end date: Not reported		
	EPA ID: ILD010284248 EPA Region: 05 Area Name: ENTIRE FACILITY Actual Date: 19951030 Action: CA195 - FI Progress Reports Received NAICS Code(s): 562211 562212 562219 Hazardous Waste Treatment and Disposal Solid Waste Landfill		

MAP FINDINGS  
FOCUS MAP 8

Map ID      Site      Database(s)      EPA ID Number

**CID RECYCLING & DISPOSAL FAC (Continued)**

**1000139043**

Other Nonhazardous Waste Treatment and Disposal  
Original schedule date: Not reported  
Schedule end date: Not reported

EPA ID: ILD010284248  
EPA Region: 05  
Area Name: ENTIRE FACILITY  
Actual Date: 19970930  
Action: CA190 - RFI Report Received  
NAICS Code(s): 562211 562212 562219  
Hazardous Waste Treatment and Disposal  
Solid Waste Landfill  
Other Nonhazardous Waste Treatment and Disposal  
Original schedule date: 19960315  
Schedule end date: Not reported

EPA ID: ILD010284248  
EPA Region: 05  
Area Name: ENTIRE FACILITY  
Actual Date: 19870331  
Action: CA070YE - RFA Determination Of Need For An RFI, RFI is Necessary  
NAICS Code(s): 562211 562212 562219  
Hazardous Waste Treatment and Disposal  
Solid Waste Landfill  
Other Nonhazardous Waste Treatment and Disposal  
Original schedule date: Not reported  
Schedule end date: Not reported

EPA ID: ILD010284248  
EPA Region: 05  
Area Name: ENTIRE FACILITY  
Actual Date: 19870331  
Action: CA050 - RFA Completed  
NAICS Code(s): 562211 562212 562219  
Hazardous Waste Treatment and Disposal  
Solid Waste Landfill  
Other Nonhazardous Waste Treatment and Disposal  
Original schedule date: Not reported  
Schedule end date: Not reported

EPA ID: ILD010284248  
EPA Region: 05  
Area Name: ENTIRE FACILITY  
Actual Date: 19941031  
Action: CA110 - RFI Workplan Received  
NAICS Code(s): 562211 562212 562219  
Hazardous Waste Treatment and Disposal  
Solid Waste Landfill  
Other Nonhazardous Waste Treatment and Disposal  
Original schedule date: Not reported  
Schedule end date: Not reported

EPA ID: ILD010284248  
EPA Region: 05  
Area Name: ENTIRE FACILITY  
Actual Date: Not reported  
Action: CA340 - CMS Report Received

MAP FINDINGS  
FOCUS MAP 8

Map ID	Site	Database(s)	EPA ID Number
	<b>CID RECYCLING &amp; DISPOSAL FAC (Continued)</b>		<b>1000139043</b>
	NAICS Code(s): 562211 562212 562219 Hazardous Waste Treatment and Disposal Solid Waste Landfill Other Nonhazardous Waste Treatment and Disposal Original schedule date: 19970915 Schedule end date: Not reported  EPA ID: ILD010284248 EPA Region: 05 Area Name: ENTIRE FACILITY Actual Date: Not reported Action: CA400 - Date For Remedy Selection (CM Imposed) NAICS Code(s): 562211 562212 562219 Hazardous Waste Treatment and Disposal Solid Waste Landfill Other Nonhazardous Waste Treatment and Disposal Original schedule date: 19980515 Schedule end date: Not reported  EPA ID: ILD010284248 EPA Region: 05 Area Name: ENTIRE FACILITY Actual Date: Not reported Action: CA496 NAICS Code(s): 562211 562212 562219 Hazardous Waste Treatment and Disposal Solid Waste Landfill Other Nonhazardous Waste Treatment and Disposal Original schedule date: 19980815 Schedule end date: Not reported  EPA ID: ILD010284248 EPA Region: 05 Area Name: ENTIRE FACILITY Actual Date: Not reported Action: CA350 - CMS Approved NAICS Code(s): 562211 562212 562219 Hazardous Waste Treatment and Disposal Solid Waste Landfill Other Nonhazardous Waste Treatment and Disposal Original schedule date: 19971115 Schedule end date: Not reported  EPA ID: ILD010284248 EPA Region: 05 Area Name: ENTIRE FACILITY Actual Date: Not reported Action: CA300 - CMS Workplan Approved NAICS Code(s): 562211 562212 562219 Hazardous Waste Treatment and Disposal Solid Waste Landfill Other Nonhazardous Waste Treatment and Disposal Original schedule date: 19970315 Schedule end date: Not reported  EPA ID: ILD010284248 EPA Region: 05		

MAP FINDINGS  
FOCUS MAP 8

Map ID	Site	Database(s)	EPA ID Number
--------	------	-------------	---------------

**CID RECYCLING & DISPOSAL FAC (Continued)**

**1000139043**

Area Name: ENTIRE FACILITY  
 Actual Date: Not reported  
 Action: CA260 - CMS Workplan Received  
 NAICS Code(s): 562211 562212 562219  
 Hazardous Waste Treatment and Disposal  
 Solid Waste Landfill  
 Other Nonhazardous Waste Treatment and Disposal  
 Original schedule date: 19961015  
 Schedule end date: Not reported

EPA ID: ILD010284248  
 EPA Region: 05  
 Area Name: ENTIRE FACILITY  
 Actual Date: Not reported  
 Action: CA380 - Date For Public Notice On Proposed Remedy  
 NAICS Code(s): 562211 562212 562219  
 Hazardous Waste Treatment and Disposal  
 Solid Waste Landfill  
 Other Nonhazardous Waste Treatment and Disposal  
 Original schedule date: 19980215  
 Schedule end date: Not reported

EPA ID: ILD010284248  
 EPA Region: 05  
 Area Name: ENTIRE FACILITY  
 Actual Date: Not reported  
 Action: CA500 - CMI Workplan Approved  
 NAICS Code(s): 562211 562212 562219  
 Hazardous Waste Treatment and Disposal  
 Solid Waste Landfill  
 Other Nonhazardous Waste Treatment and Disposal  
 Original schedule date: 19981115  
 Schedule end date: Not reported

**RCRA-TSDF:**

Date form received by agency: 03/01/2012  
 Facility name: CID RECYCLING & DISPOSAL FAC  
 Facility address: 138TH & I-94  
 P O BOX 1309  
 CALUMET CITY, IL 60409  
 EPA ID: ILD010284248  
 Contact: MICHELLE HALL  
 Contact address: Not reported  
 Not reported  
 Contact country: Not reported  
 Contact telephone: (773) 646-3099  
 Contact email: Not reported  
 EPA Region: 05  
 Land type: Private  
 Classification: TSDF  
 Description: Handler is engaged in the treatment, storage or disposal of hazardous waste  
 Classification: Large Quantity Generator  
 Description: Handler: generates 1,000 kg or more of hazardous waste during any calendar month; or generates more than 1 kg of acutely hazardous waste during any calendar month; or generates more than 100 kg of any residue or contaminated soil, waste or other debris resulting from the



MAP FINDINGS  
FOCUS MAP 8

Map ID Site Database(s) EPA ID Number

**CID RECYCLING & DISPOSAL FAC (Continued)**

**1000139043**

cleanup of a spill, into or on any land or water, of acutely hazardous waste during any calendar month; or generates 1 kg or less of acutely hazardous waste during any calendar month, and accumulates more than 1 kg of acutely hazardous waste at any time; or generates 100 kg or less of any residue or contaminated soil, waste or other debris resulting from the cleanup of a spill, into or on any land or water, of acutely hazardous waste during any calendar month, and accumulates more than 100 kg of that material at any time

Owner/Operator Summary:

Owner/operator name: WASTE MGMT OF ILLINOIS  
Owner/operator address: 138TH & I-94 P O BOX 1309  
CALUMET CITY, IL 60409

Owner/operator country: US  
Owner/operator telephone: Not reported  
Legal status: Private  
Owner/Operator Type: Owner  
Owner/Op start date: 06/04/1974  
Owner/Op end date: Not reported

Owner/operator name: WASTE MGMT OF ILLINOIS  
Owner/operator address: 138TH & CALUMET EXPWY PO BOX 1309  
CALUMET CITY, IL 60409

Owner/operator country: US  
Owner/operator telephone: Not reported  
Legal status: Private  
Owner/Operator Type: Operator  
Owner/Op start date: 01/01/1972  
Owner/Op end date: Not reported

Owner/operator name: WASTE MGMT OF ILLINOIS  
Owner/operator address: 138TH & CALUMET EXPY P O BOX 1309  
CALUMET CITY, IL 60409

Owner/operator country: US  
Owner/operator telephone: Not reported  
Legal status: Private  
Owner/Operator Type: Operator  
Owner/Op start date: 06/04/1974  
Owner/Op end date: Not reported

Owner/operator name: WASTE MGMT OF ILLINOIS  
Owner/operator address: 720 E BUTTERFIELD RD  
LOMBARD, IL 60148

Owner/operator country: US  
Owner/operator telephone: Not reported  
Legal status: Private  
Owner/Operator Type: Owner  
Owner/Op start date: 01/01/1972  
Owner/Op end date: Not reported

Handler Activities Summary:

U.S. importer of hazardous waste: No  
Mixed waste (haz. and radioactive): No  
Recycler of hazardous waste: No  
Transporter of hazardous waste: No  
Treater, storer or disposer of HW: No

MAP FINDINGS  
FOCUS MAP 8

Map ID      Site      Database(s)      EPA ID Number

---

**CID RECYCLING & DISPOSAL FAC (Continued)**

**1000139043**

Underground injection activity:      No  
On-site burner exemption:      No  
Furnace exemption:      No  
Used oil fuel burner:      No  
Used oil processor:      No  
Used oil refiner:      No  
Used oil fuel marketer to burner:      No  
Used oil Specification marketer:      No  
Used oil transfer facility:      No  
Used oil transporter:      No

Universal Waste Summary:

Waste type:      Batteries  
Accumulated waste on-site:      No  
Generated waste on-site:      Not reported

Waste type:      Lamps  
Accumulated waste on-site:      No  
Generated waste on-site:      Not reported

Waste type:      Pesticides  
Accumulated waste on-site:      No  
Generated waste on-site:      Not reported

Waste type:      Thermostats  
Accumulated waste on-site:      No  
Generated waste on-site:      Not reported

Historical Generators:

Date form received by agency: 03/01/2012  
Site name:      CID RECYCLING & DISPOSAL FAC  
Classification:      Large Quantity Generator

Date form received by agency: 04/29/2010  
Site name:      CID RECYCLING & DISPOSAL FAC  
Classification:      Large Quantity Generator

Date form received by agency: 03/01/2010  
Site name:      CID RECYCLING & DISPOSAL FAC  
Classification:      Large Quantity Generator

Date form received by agency: 03/01/2008  
Site name:      CID RECYCLING & DISPOSAL FAC  
Classification:      Large Quantity Generator

Date form received by agency: 03/01/2006  
Site name:      CID RECYCLING & DISPOSAL FAC  
Classification:      Large Quantity Generator

Date form received by agency: 03/01/2004  
Site name:      CID RECYCLING & DISPOSAL FAC  
Classification:      Large Quantity Generator

Date form received by agency: 03/01/2002  
Site name:      CWM CID  
Classification:      Large Quantity Generator

MAP FINDINGS  
FOCUS MAP 8

Map ID	Site	Database(s)	EPA ID Number
--------	------	-------------	---------------

**CID RECYCLING & DISPOSAL FAC (Continued)**

**1000139043**

Date form received by agency: 03/01/2000  
Site name: CWM CID  
Classification: Large Quantity Generator

Date form received by agency: 03/01/1998  
Site name: CID RECYCLING & DISP FAC  
Classification: Large Quantity Generator

Date form received by agency: 03/01/1996  
Site name: CID RECYCLING & DISP FAC  
Classification: Large Quantity Generator

Date form received by agency: 03/01/1994  
Site name: CID RECYCLING & DISPOSAL FAC  
Classification: Large Quantity Generator

Date form received by agency: 03/01/1992  
Site name: CID RECYCLING & DISPOSAL FAC  
Classification: Large Quantity Generator

Date form received by agency: 03/01/1990  
Site name: CID #1  
Classification: Large Quantity Generator

Date form received by agency: 08/20/1980  
Site name: CID LANDFILL  
Classification: Not a generator, verified

Date form received by agency: 08/18/1980  
Site name: CID LANDFILL  
Classification: Large Quantity Generator

Hazardous Waste Summary:

Waste code: D003  
Waste name: A MATERIAL IS CONSIDERED TO BE A REACTIVE HAZARDOUS WASTE IF IT IS NORMALLY UNSTABLE, REACTS VIOLENTLY WITH WATER, GENERATES TOXIC GASES WHEN EXPOSED TO WATER OR CORROSIVE MATERIALS, OR IF IT IS CAPABLE OF DETONATION OR EXPLOSION WHEN EXPOSED TO HEAT OR A FLAME. ONE EXAMPLE OF SUCH WASTE WOULD BY WASTE GUNPOWDER.

Waste code: D004  
Waste name: ARSENIC

Waste code: D005  
Waste name: BARIUM

Waste code: D006  
Waste name: CADMIUM

Waste code: D007  
Waste name: CHROMIUM

Waste code: D008  
Waste name: LEAD

Waste code: D009  
Waste name: MERCURY

MAP FINDINGS  
FOCUS MAP 8

Map ID	Site	Database(s)	EPA ID Number
	<b>CID RECYCLING &amp; DISPOSAL FAC (Continued)</b>		<b>1000139043</b>
	Waste code: D010 Waste name: SELENIUM		
	Waste code: D011 Waste name: SILVER		
	Waste code: D012 Waste name: ENDRIN		
	Waste code: D013 Waste name: LINDANE		
	Waste code: D014 Waste name: METHOXYCHLOR		
	Waste code: D015 Waste name: TOXAPHENE		
	Waste code: D016 Waste name: 2,4-D		
	Waste code: D017 Waste name: 2,4,5-TP (SILVEX)		
	Waste code: D018 Waste name: BENZENE		
	Waste code: D019 Waste name: CARBON TETRACHLORIDE		
	Waste code: D020 Waste name: CHLORDANE		
	Waste code: D021 Waste name: CHLOROBENZENE		
	Waste code: D022 Waste name: CHLOROFORM		
	Waste code: D023 Waste name: O-CRESOL		
	Waste code: D024 Waste name: M-CRESOL		
	Waste code: D025 Waste name: P-CRESOL		
	Waste code: D026 Waste name: CRESOL		
	Waste code: D027 Waste name: 1,4-DICHLOROBENZENE		
	Waste code: D028 Waste name: 1,2-DICHLOROETHANE		

MAP FINDINGS  
FOCUS MAP 8

Map ID	Site	Database(s)	EPA ID Number
	<b>CID RECYCLING &amp; DISPOSAL FAC (Continued)</b>		<b>1000139043</b>
	Waste code: D029 Waste name: 1,1-DICHLOROETHYLENE		
	Waste code: D030 Waste name: 2,4-DINITROTOLUENE		
	Waste code: D031 Waste name: HEPTACHLOR (AND ITS EPOXIDE).		
	Waste code: D032 Waste name: HEXACHLOROBENZENE		
	Waste code: D033 Waste name: HEXACHLOROBUTADIENE		
	Waste code: D034 Waste name: HEXACHLOROETHANE		
	Waste code: D035 Waste name: METHYL ETHYL KETONE		
	Waste code: D036 Waste name: NITROBENZENE		
	Waste code: D037 Waste name: PENTRACHLOROPHENOL		
	Waste code: D038 Waste name: PYRIDINE		
	Waste code: D039 Waste name: TETRACHLOROETHYLENE		
	Waste code: D040 Waste name: TRICHLOROETHYLENE		
	Waste code: D041 Waste name: 2,4,5-TRICHLOROPHENOL		
	Waste code: D042 Waste name: 2,4,6-TRICHLOROPHENOL		
	Waste code: D043 Waste name: VINYL CHLORIDE		
	Waste code: F001 Waste name: THE FOLLOWING SPENT HALOGENATED SOLVENTS USED IN DEGREASING: TETRACHLOROETHYLENE, TRICHLOROETHYLENE, METHYLENE CHLORIDE, 1,1,1-TRICHLOROETHANE, CARBON TETRACHLORIDE, AND CHLORINATED FLUOROCARBONS; ALL SPENT SOLVENT MIXTURES/BLENDS USED IN DEGREASING CONTAINING, BEFORE USE, A TOTAL OF TEN PERCENT OR MORE (BY VOLUME) OF ONE OR MORE OF THE ABOVE HALOGENATED SOLVENTS OR THOSE SOLVENTS LISTED IN F002, F004, AND F005, AND STILL BOTTOMS FROM THE RECOVERY OF THESE SPENT SOLVENTS AND SPENT SOLVENT MIXTURES.		
	Waste code: F002 Waste name: THE FOLLOWING SPENT HALOGENATED SOLVENTS: TETRACHLOROETHYLENE,		

MAP FINDINGS  
FOCUS MAP 8

Map ID Site Database(s) EPA ID Number

**CID RECYCLING & DISPOSAL FAC (Continued)**

**1000139043**

METHYLENE CHLORIDE, TRICHLOROETHYLENE, 1,1,1-TRICHLOROETHANE, CHLOROBENZENE, 1,1,2-TRICHLORO-1,2,2-TRIFLUOROETHANE, ORTHO-DICHLOROBENZENE, TRICHLOROFLUOROMETHANE, AND 1,1,2-TRICHLOROETHANE; ALL SPENT SOLVENT MIXTURES/BLENDS CONTAINING, BEFORE USE, A TOTAL OF TEN PERCENT OR MORE (BY VOLUME) OF ONE OR MORE OF THE ABOVE HALOGENATED SOLVENTS OR THOSE LISTED IN F001, F004, OR F005, AND STILL BOTTOMS FROM THE RECOVERY OF THESE SPENT SOLVENTS AND SPENT SOLVENT MIXTURES.

Waste code: F003

Waste name: THE FOLLOWING SPENT NON-HALOGENATED SOLVENTS: XYLENE, ACETONE, ETHYL ACETATE, ETHYL BENZENE, ETHYL ETHER, METHYL ISOBUTYL KETONE, N-BUTYL ALCOHOL, CYCLOHEXANONE, AND METHANOL; ALL SPENT SOLVENT MIXTURES/BLENDS CONTAINING, BEFORE USE, ONLY THE ABOVE SPENT NON-HALOGENATED SOLVENTS; AND ALL SPENT SOLVENT MIXTURES/BLENDS CONTAINING, BEFORE USE, ONE OR MORE OF THE ABOVE NON-HALOGENATED SOLVENTS, AND, A TOTAL OF TEN PERCENT OR MORE (BY VOLUME) OF ONE OR MORE OF THOSE SOLVENTS LISTED IN F001, F002, F004, AND F005, AND STILL BOTTOMS FROM THE RECOVERY OF THESE SPENT SOLVENTS AND SPENT SOLVENT MIXTURES.

Waste code: F004

Waste name: THE FOLLOWING SPENT NON-HALOGENATED SOLVENTS: CRESOLS AND CRESYLIC ACID, AND NITROBENZENE; ALL SPENT SOLVENT MIXTURES/BLENDS CONTAINING, BEFORE USE, A TOTAL OF TEN PERCENT OR MORE (BY VOLUME) OF ONE OR MORE OF THE ABOVE NON-HALOGENATED SOLVENTS OR THOSE SOLVENTS LISTED IN F001, F002, AND F005; AND STILL BOTTOMS FROM THE RECOVERY OF THESE SPENT SOLVENTS AND SPENT SOLVENT MIXTURES.

Waste code: F005

Waste name: THE FOLLOWING SPENT NON-HALOGENATED SOLVENTS: TOLUENE, METHYL ETHYL KETONE, CARBON DISULFIDE, ISOBUTANOL, PYRIDINE, BENZENE, 2-ETHOXYETHANOL, AND 2-NITROPROPANE; ALL SPENT SOLVENT MIXTURES/BLENDS CONTAINING, BEFORE USE, A TOTAL OF TEN PERCENT OR MORE (BY VOLUME) OF ONE OR MORE OF THE ABOVE NON-HALOGENATED SOLVENTS OR THOSE SOLVENTS LISTED IN F001, F002, OR F004; AND STILL BOTTOMS FROM THE RECOVERY OF THESE SPENT SOLVENTS AND SPENT SOLVENT MIXTURES.

Waste code: F006

Waste name: WASTEWATER TREATMENT SLUDGES FROM ELECTROPLATING OPERATIONS EXCEPT FROM THE FOLLOWING PROCESSES: (1) SULFURIC ACID ANODIZING OF ALUMINUM; (2) TIN PLATING ON CARBON STEEL; (3) ZINC PLATING (SEGREGATED BASIS) ON CARBON STEEL; (4) ALUMINUM OR ZINC-ALUMINUM PLATING ON CARBON STEEL; (5) CLEANING/STRIPPING ASSOCIATED WITH TIN, ZINC AND ALUMINUM PLATING ON CARBON STEEL; AND (6) CHEMICAL ETCHING AND MILLING OF ALUMINUM.

Waste code: F007

Waste name: SPENT CYANIDE PLATING BATH SOLUTIONS FROM ELECTROPLATING OPERATIONS

Waste code: F008

Waste name: PLATING BATH RESIDUES FROM THE BOTTOM OF PLATING BATHS FROM ELECTROPLATING OPERATIONS WHERE CYANIDES ARE USED IN THE PROCESS.

Waste code: F009

Waste name: SPENT STRIPPING AND CLEANING BATH SOLUTIONS FROM ELECTROPLATING OPERATIONS WHERE CYANIDES ARE USED IN THE PROCESS.

MAP FINDINGS  
FOCUS MAP 8

Map ID	Site	Database(s)	EPA ID Number
	<b>CID RECYCLING &amp; DISPOSAL FAC (Continued)</b>		<b>1000139043</b>
	Waste code: F010 Waste name: QUENCHING BATH RESIDUES FROM OIL BATHS FROM METAL HEAT TREATING OPERATIONS WHERE CYANIDES ARE USED IN THE PROCESS.		
	Waste code: F011 Waste name: SPENT CYANIDE SOLUTIONS FROM SALT BATH POT CLEANING FROM METAL HEAT TREATING OPERATIONS.		
	Waste code: F012 Waste name: QUENCHING WASTE WATER TREATMENT SLUDGES FROM METAL HEAT TREATING OPERATIONS WHERE CYANIDES ARE USED IN THE PROCESS.		
	Waste code: F019 Waste name: WASTEWATER TREATMENT SLUDGES FROM THE CHEMICAL CONVERSION COATING OF ALUMINUM EXCEPT FROM ZIRCONIUM PHOSPHATING IN ALUMINUM CAN WASHING WHEN SUCH PHOSPHATING IS AN EXCLUSIVE CONVERSION COATING PROCESS.		
	Waste code: F020 Waste name: WASTES (EXCEPT WASTEWATER AND SPENT CARBON FROM HYDROGEN CHLORIDE PURIFICATION) FROM THE PRODUCTION OR MANUFACTURING USE (AS A REACTANT, CHEMICAL INTERMEDIATE, OR COMPONENT IN A FORMULATING PROCESS) OF TRI- OR TETRACHLOROPHENOL, OR OF INTERMEDIATES USED TO PRODUCE THEIR PESTICIDE DERIVATIVES. (THIS LISTING DOES NOT INCLUDE WASTES FROM THE PRODUCTION OF HEXACHLOROPHENE FROM HIGHLY PURIFIED 2,4,5-TRICHLOROPHENOL).		
	Waste code: F021 Waste name: WASTES (EXCEPT WASTEWATER AND SPENT CARBON FROM HYDROGEN CHLORIDE PURIFICATION) FROM THE PRODUCTION OR MANUFACTURING USE (AS A REACTANT, CHEMICAL INTERMEDIATE, OR COMPONENT IN A FORMULATING PROCESS) OF PENTACHLOROPHENOL, OR OF INTERMEDIATES USED TO PRODUCE ITS DERIVATIVES.		
	Waste code: F022 Waste name: WASTES (EXCEPT WASTEWATER AND SPENT CARBON FROM HYDROGEN CHLORIDE PURIFICATION) FROM THE MANUFACTURING USE (AS A REACTANT, CHEMICAL INTERMEDIATE, OR COMPONENT IN A FORMULATING PROCESS) OF TETRA-, PENTA-, OR HEXACHLOROBENZENES UNDER ALKALINE CONDITIONS.		
	Waste code: F023 Waste name: WASTES (EXCEPT WASTEWATER AND SPENT CARBON FROM HYDROGEN CHLORIDE PURIFICATION) FROM THE PRODUCTION OF MATERIALS ON EQUIPMENT PREVIOUSLY USED FOR THE PRODUCTION OR MANUFACTURING USE (AS A REACTANT, CHEMICAL INTERMEDIATE, OR COMPONENT IN A FORMULATING PROCESS) OF TRI- AND TETRACHLOROPHENOLS. (THIS LISTING DOES NOT INCLUDE WASTES FROM EQUIPMENT USED ONLY FOR THE PRODUCTION OR USE OF HEXACHLOROPHENE FROM HIGHLY PURIFIED 2,4,5-TRICHLOROPHENOL).		
	Waste code: F024 Waste name: PROCESS WASTES, INCLUDING BUT NOT LIMITED TO, DISTILLATION RESIDUES, HEAVY ENDS, TARS, AND REACTOR CLEAN-OUT WASTES, FROM THE PRODUCTION OF CERTAIN CHLORINATED ALIPHATIC HYDROCARBONS BY FREE RADICAL CATALYZED PROCESSES. THESE CHLORINATED ALIPHATIC HYDROCARBONS ARE THOSE HAVING CARBON CHAIN LENGTHS RANGING FROM ONE TO AND INCLUDING FIVE, WITH VARYING AMOUNTS AND POSITIONS OF CHLORINE SUBSTITUTION. (THIS LISTING DOES NOT INCLUDE WASTEWATERS, WASTEWATER TREATMENT SLUDGES, SPENT CATALYSTS, AND WASTES LISTED IN SECTION 261.31 OR SECTION 261.32).		

MAP FINDINGS  
FOCUS MAP 8

Map ID	Site	Database(s)	EPA ID Number
	<b>CID RECYCLING &amp; DISPOSAL FAC (Continued)</b>		<b>1000139043</b>
	Waste code: F025 Waste name: CONDENSED LIGHT ENDS, SPENT FILTERS AND FILTER AIDS, AND SPENT DESICCANT WASTES FROM THE PRODUCTION OF CERTAIN CHLORINATED ALIPHATIC HYDROCARBONS, BY FREE RADICAL CATALYZED PROCESSES. THESE CHLORINATED ALIPHATIC HYDROCARBONS ARE THOSE HAVING CARBON CHAIN LENGTHS RANGING FROM ONE TO AND INCLUDING FIVE, WITH VARYING AMOUNTS AND POSITIONS OF CHLORINE SUBSTITUTION.		
	Waste code: F026 Waste name: WASTES (EXCEPT WASTEWATER AND SPENT CARBON FROM HYDROGEN CHLORIDE PURIFICATION) FROM THE PRODUCTION OF MATERIALS ON EQUIPMENT PREVIOUSLY USED FOR THE MANUFACTURING USE (AS A REACTANT, CHEMICAL INTERMEDIATE, OR COMPONENT IN A FORMULATING PROCESS) OF TETRA-, PENTA-, OR HEXACHLOROBENZENE UNDER ALKALINE CONDITIONS.		
	Waste code: F027 Waste name: DISCARDED UNUSED FORMULATIONS CONTAINING TRI-, TETRA-, OR PENTACHLOROPHENOL OR DISCARDED UNUSED FORMULATIONS CONTAINING COMPOUNDS DERIVED FROM THESE CHLOROPHENOLS. (THIS LISTING DOES NOT INCLUDE FORMULATIONS CONTAINING HEXACHLOROPHENE SYNTHESIZED FROM PREPURIFIED 2,4,5-TRICHLOROPHENOL AS THE SOLE COMPONENT).		
	Waste code: F028 Waste name: RESIDUES RESULTING FROM THE INCINERATION OR THERMAL TREATMENT OF SOIL CONTAMINATED WITH EPA HAZARDOUS WASTE NOS. F020, F021, F022, F023, F026, AND F027.		
	Waste code: F032 Waste name: WASTEWATERS, PROCESS RESIDUALS, PRESERVATIVE DRIPPAGE, AND SPENT FORMULATIONS FROM WOOD PRESERVING PROCESSES GENERATED AT PLANTS THAT CURRENTLY USE OR HAVE PREVIOUSLY USED CHLOROPHENOLIC FORMULATIONS (EXCEPT POTENTIALLY CROSS-CONTAMINATED WASTES THAT HAVE HAD THE F032 WASTE CODE DELETED IN ACCORDANCE WITH SECTION 261.35 OF THIS CHAPTER AND WHERE THE GENERATOR DOES NOT RESUME OR INITIATE USE OF CHLOROPHENOLIC FORMULATIONS). THIS LISTING DOES NOT INCLUDE K001 BOTTOM SEDIMENT SLUDGE FROM THE TREATMENT OF WASTEWATER FROM WOOD PRESERVING PROCESSES THAT USE CREOSOTE AND/OR PENTACHLOROPHENOL. (NOTE: THE LISTING OF WASTEWATERS THAT HAVE NOT COME INTO CONTACT WITH PROCESS CONTAMINANTS IS STAYED ADMINISTRATIVELY. THE LISTING FOR PLANTS THAT HAVE PREVIOUSLY USED CHLOROPHENOLIC FORMULATIONS IS ADMINISTRATIVELY STAYED WHENEVER THESE WASTES ARE COVERED BY THE F034 OR F035 LISTINGS. THESE STAYS WILL REMAIN IN EFFECT UNTIL FURTHER ADMINISTRATIVE ACTION IS TAKEN.)		
	Waste code: F034 Waste name: WASTEWATERS, PROCESS RESIDUALS, PRESERVATIVE DRIPPAGE, AND SPENT FORMULATIONS FROM WOOD PRESERVING PROCESS GENERATED AT PLANTS THAT USE CREOSOTE FORMULATIONS. THIS LISTING DOES NOT INCLUDE K001 BOTTOM SEDIMENT SLUDGE FROM THE TREATMENT OF WASTEWATER FROM WOOD PRESERVING PROCESSES THAT USE CREOSOTE AND/OR PENTACHLOROPHENOL. (NOTE: THE LISTING OF WASTEWATERS THAT HAVE NOT COME INTO CONTACT WITH PROCESS CONTAMINANTS IS STAYED ADMINISTRATIVELY. THE STAY WILL REMAIN IN EFFECT UNTIL FURTHER ADMINISTRATIVE ACTION IS TAKEN.)		
	Waste code: F035 Waste name: WASTEWATERS, PROCESS RESIDUALS, PRESERVATIVE DRIPPAGE, AND SPENT FORMULATIONS FROM WOOD PRESERVING PROCESS GENERATED AT PLANTS THAT USE		



MAP FINDINGS  
FOCUS MAP 8

Map ID Site Database(s) EPA ID Number

**CID RECYCLING & DISPOSAL FAC (Continued)**

**1000139043**

INORGANIC PRESERVATIVES CONTAINING ARSENIC OR CHROMIUM. THIS LISTING DOES NOT INCLUDE K001 BOTTOM SEDIMENT SLUDGE FROM THE TREATMENT OF WASTEWATER FROM WOOD PRESERVING PROCESSES THAT USE CREOSOTE AND/OR PENTACHLOROPHENOL (NOTE: THE LISTING OF WASTEWATERS THAT HAVE NOT COME INTO CONTACT WITH PROCESS CONTAMINANTS IS STAYED ADMINISTRATIVELY. THE STAY WILL REMAIN IN EFFECT UNTIL FURTHER ADMINISTRATIVE ACTION IS TAKEN.).

Waste code:  
Waste name:

F037

PETROLEUM REFINERY PRIMARY OIL/WATER/SOLIDS SEPARATION SLUDGE-ANY SLUDGE GENERATED FROM THE GRAVITATIONAL SEPARATION OF OIL/WATER/SOLIDS DURING THE STORAGE OR TREATMENT OF PROCESS WASTEWATERS AND OILY COOLING WASTEWATERS FROM PETROLEUM REFINERIES. SUCH SLUDGES INCLUDE, BUT ARE NOT LIMITED TO, THOSE GENERATED IN: OIL/WATER/SOLIDS SEPARATORS; TANKS AND IMPOUNDMENTS; DITCHES AND OTHER CONVEYANCES; SUMPS; AND STORMWATER UNITS RECEIVING DRY WEATHER FLOW. SLUDGE GENERATED IN STORMWATER UNITS THAT DO NOT RECEIVE DRY WEATHER FLOW, SLUDGES GENERATED FROM NON-CONTACT ONCE-THROUGH COOLING WATERS SEGREGATED FOR TREATMENT FROM OTHER PROCESS OR OILY COOLING WATERS, SLUDGES GENERATED IN AGGRESSIVE BIOLOGICAL TREATMENT UNITS AS DEFINED IN SECTION 261.31(B)(2) (INCLUDING SLUDGES GENERATED IN ONE OR MORE ADDITIONAL UNITS AFTER WASTEWATERS HAVE BEEN TREATED IN AGGRESSIVE BIOLOGICAL TREATMENT UNITS) AND K051 WASTES ARE NOT INCLUDED IN THIS LISTING.

Waste code:  
Waste name:

F038

PETROLEUM REFINERY SECONDARY (EMULSIFIED) OIL/WATER/SOLIDS SEPARATION SLUDGE-ANY SLUDGE AND/OR FLOAT GENERATED FROM THE PHYSICAL AND/OR CHEMICAL SEPARATION OF OIL/WATER/SOLIDS IN PROCESS WASTEWATERS AND OILY COOLING WASTEWATERS FROM PETROLEUM REFINERIES. SUCH WASTES INCLUDE, BUT ARE NOT LIMITED TO, ALL SLUDGES AND FLOATS GENERATED IN: INDUCED AIR FLOTATION (IAF) UNITS, TANKS AND IMPOUNDMENTS, AND ALL SLUDGES GENERATED IN DAF UNITS. SLUDGES GENERATED IN STORMWATER UNITS THAT DO NOT RECEIVE DRY WEATHER FLOW, SLUDGES GENERATED FROM NON-CONTACT ONCE-THROUGH COOLING WATERS SEGREGATED FOR TREATMENT FROM OTHER PROCESS OR OILY COOLING WATERS, SLUDGES AND FLOATS GENERATED IN AGGRESSIVE BIOLOGICAL TREATMENT UNITS AS DEFINED IN SECTION 261.31(B)(2) (INCLUDING SLUDGES AND FLOATS GENERATED IN ONE OR MORE ADDITIONAL UNITS AFTER WASTEWATERS HAVE BEEN TREATED IN AGGRESSIVE BIOLOGICAL TREATMENT UNITS) AND F037, K048, AND K051 WASTES ARE NOT INCLUDED IN THIS LISTING.

Waste code:  
Waste name:

F039

LEACHATE (LIQUIDS THAT HAVE PERCOLATED THROUGH LAND DISPOSED WASTES) RESULTING FROM THE DISPOSAL OF MORE THAN ONE RESTRICTED WASTE CLASSIFIED AS HAZARDOUS UNDER SUBPART D OF THIS PART. (LEACHATE RESULTING FROM THE DISPOSAL OF ONE OR MORE OF THE FOLLOWING EPA HAZARDOUS WASTES AND NO OTHER HAZARDOUS WASTES RETAINS ITS EPA HAZARDOUS WASTES NUMBER(S): F020, F021, F022, F026, F027, AND/OR F028).

Waste code:  
Waste name:

K001

BOTTOM SEDIMENT SLUDGE FROM THE TREATMENT OF WASTEWATERS FROM WOOD PRESERVING PROCESSES THAT USE CREOSOTE AND/OR PENTACHLOROPHENOL.

Waste code:  
Waste name:

K002

WASTEWATER TREATMENT SLUDGE FROM THE PRODUCTION OF CHROME YELLOW AND

MAP FINDINGS  
FOCUS MAP 8

Map ID	Site	Database(s)	EPA ID Number
--------	------	-------------	---------------

**CID RECYCLING & DISPOSAL FAC (Continued)**

**1000139043**

ORANGE PIGMENTS.

Waste code: K003  
Waste name: WASTEWATER TREATMENT SLUDGE FROM THE PRODUCTION OF MOLYBDATE ORANGE PIGMENTS

Waste code: K004  
Waste name: WASTEWATER TREATMENT SLUDGE FROM THE PRODUCTION OF ZINC YELLOW PIGMENTS

Waste code: K005  
Waste name: WASTEWATER TREATMENT SLUDGE FROM THE PRODUCTION OF CHROME GREEN PIGMENTS

Waste code: K006  
Waste name: WASTEWATER TREATMENT SLUDGE FROM THE PRODUCTION OF CHROME OXIDE GREEN PIGMENTS (ANHYDROUS AND HYDRATED).

Waste code: K007  
Waste name: WASTEWATER TREATMENT SLUDGE FROM THE PRODUCTION OF IRON BLUE PIGMENTS

Waste code: K008  
Waste name: OVEN RESIDUE FROM THE PRODUCTION OF CHROME OXIDE GREEN PIGMENTS

Waste code: K009  
Waste name: DISTILLATION BOTTOMS FROM THE PRODUCTION OF ACETALDEHYDE FROM ETHYLENE

Waste code: K010  
Waste name: DISTILLATION SIDE CUTS FROM THE PRODUCTION OF ACETAIDEHYDE FROM ETHYLENE

Waste code: K011  
Waste name: BOTTOM STREAM FROM THE WASTEWATER STRIPPER IN THE PRODUCTION OF ACRYLONITRILE

Waste code: K013  
Waste name: BOTTOM STREAM FROM THE ACETONITRILE COLUMN IN THE PRODUCTION OF ACRYLONITRILE

Waste code: K014  
Waste name: BOTTOMS FROM THE ACETONITRILE PURIFICATION COLUMN IN THE PRODUCTION OF ACRYLONITRILE

Waste code: K015  
Waste name: STILL BOTTOMS FROM THE DISTILLATION OF BENZYL CHLORIDE

Waste code: K016  
Waste name: HEAVY ENDS OR DISTILLATION RESIDUES FROM THE PRODUCTION OF CARBON TETRACHLORIDE

Waste code: K017  
Waste name: HEAVY ENDS (STILL BOTTOMS) FROM THE PURIFICATION COLUMN IN THE PRODUCTION OF EPICHLOROHYDRIN.

Waste code: K018  
Waste name: HEAVY ENDS FROM THE FRACTIONATION COLUMN IN ETHYL CHLORIDE PRODUCTION

MAP FINDINGS  
 FOCUS MAP 8

Map ID	Site	Database(s)	EPA ID Number
	<b>CID RECYCLING &amp; DISPOSAL FAC (Continued)</b>		<b>1000139043</b>
	Waste code: K019 Waste name: HEAVY ENDS FROM THE DISTILLATION OF ETHYLENE DICHLORIDE IN ETHYLENE DICHLORIDE PRODUCTION.		
	Waste code: K020 Waste name: HEAVY ENDS FROM THE DISTILLATION OF VINYL CHLORIDE IN VINYL CHLORIDE MONOMER PRODUCTION.		
	Waste code: K021 Waste name: AQUEOUS SPENT ANTIMONY CATALYST WASTE FROM FLUOROMETHANES PRODUCTION		
	Waste code: K022 Waste name: DISTILLATION BOTTOM TARS FROM THE PRODUCTION OF PHENOL/ACETONE FROM CUMENE		
	Waste code: K023 Waste name: DISTILLATION LIGHT ENDS FROM THE PRODUCTION OF PHTHALIC ANHYDRIDE FROM NAPHTHALENE		
	Waste code: K024 Waste name: DISTILLATION BOTTOMS FROM THE PRODUCTION OF PHTHALIC ANHYDRIDE FROM NAPHTHALENE		
	Waste code: K025 Waste name: DISTILLATION BOTTOMS FROM THE PRODUCTION OF NITROBENZENE BY THE NITRATION OF BENZENE		
	Waste code: K026 Waste name: STRIPPING STILL TAILS FROM THE PRODUCTION OF METHY ETHYL PYRIDINES		
	Waste code: K027 Waste name: CENTRIFUGE AND DISTILLATION RESIDUES FROM TOLUENE DIISOCYANATE PRODUCTION		
	Waste code: K028 Waste name: SPENT CATALYST FROM THE HYDROCHLORINATOR REACTOR IN THE PRODUCTION OF 1,1,1-TRICHLOROETHANE.		
	Waste code: K029 Waste name: WASTE FROM THE PRODUCT STEAM STRIPPER IN THE PRODUCTION OF 1,1,1-TRICHLOROETHANE		
	Waste code: K030 Waste name: COLUMN BOTTOMS OR HEAVY ENDS FROM THE COMBINED PRODUCTION OF TRICHLOROETHYLENE AND PERCHLOROETHYLENE.		
	Waste code: K031 Waste name: BY-PRODUCT SALTS GENERATED IN THE PRODUCTION OF MSMA AND CACODYLIC ACID		
	Waste code: K032 Waste name: WASTEWATER TREATMENT SLUDGE FROM THE PRODUCTION OF CHLORDANE		
	Waste code: K033 Waste name: WASTEWATER AND SCRUB WATER FROM THE CHLORINATION OF CYCLOPENTADIENE IN THE PRODUCTION OF CHLORDANE.		

MAP FINDINGS  
FOCUS MAP 8

Map ID	Site	Database(s)	EPA ID Number
	<b>CID RECYCLING &amp; DISPOSAL FAC (Continued)</b>		<b>1000139043</b>
	Waste code: K034 Waste name: FILTER SOLIDS FROM THE FILTRATION OF HEXACHLOROCYCLOPENTADIENE IN THE PRODUCTION OF CHLORDANE.		
	Waste code: K035 Waste name: WASTEWATER TREATMENT SLUDGES GENERATED IN THE PRODUCTION OF CREOSOTE		
	Waste code: K036 Waste name: STILL BOTTOMS FROM TOLUENE RECLAMATION DISTILLATION IN THE PRODUCTION OF DISULFOTON		
	Waste code: K037 Waste name: WASTEWATER TREATMENT SLUDGES FROM THE PRODUCTION OF DISULFOTON		
	Waste code: K038 Waste name: WASTEWATER FROM THE WASHING AND STRIPPING OF PHORATE PRODUCTION		
	Waste code: K039 Waste name: FILTER CAKE FROM THE FILTRATION OF DIETHYLPHOSPHORODITHIOIC ACID IN THE PRODUCTION OF PHORATE.		
	Waste code: K040 Waste name: WASTEWATER TREATMENT SLUDGE FROM THE PRODUCTION OF PHORATE		
	Waste code: K041 Waste name: WASTEWATER TREATMENT SLUDGE FROM THE PRODUCTION OF TOXAPHENE		
	Waste code: K042 Waste name: HEAVY ENDS OR DISTILLATION RESIDUES FROM THE DISTILLATION OF TETRACHLOROBENZENE IN THE PRODUCTION OF 2,4,5-T.		
	Waste code: K043 Waste name: 2,6-DICHLOROPHENOL WASTE FROM THE PRODUCTION OF 2,4-D		
	Waste code: K044 Waste name: WASTEWATER TREATMENT SLUDGES FROM THE MANUFACTURING AND PROCESSING OF EXPLOSIVES		
	Waste code: K045 Waste name: SPENT CARBON FROM THE TREATMENT OF WASTEWATER CONTAINING EXPLOSIVES		
	Waste code: K046 Waste name: WASTEWATER TREATMENT SLUDGES FROM THE MANUFACTURING, FORMULATION AND LOADING OF LEAD-BASED INITIATING COMPOUNDS.		
	Waste code: K047 Waste name: PINK/RED WATER FROM TNT OPERATIONS		
	Waste code: K048 Waste name: DISSOLVED AIR FLOTATION (DAF) FLOAT FROM THE PETROLEUM REFINING INDUSTRY		
	Waste code: K049 Waste name: SLOP OIL EMULSION SOLIDS FROM THE PETROLEUM REFINING INDUSTRY		
	Waste code: K050 Waste name: HEAT EXCHANGER BUNDLE CLEANING SLUDGE FROM THE PETROLEUM REFINING		

MAP FINDINGS  
FOCUS MAP 8

Map ID	Site	Database(s)	EPA ID Number
	<b>CID RECYCLING &amp; DISPOSAL FAC (Continued)</b>		<b>1000139043</b>
	INDUSTRY		
	Waste code: K051 Waste name: API SEPARATOR SLUDGE FROM THE PETROLEUM REFINING INDUSTRY		
	Waste code: K052 Waste name: TANK BOTTOMS (LEADED) FROM THE PETROLEUM REFINING INDUSTRY		
	Waste code: K060 Waste name: AMMONIA STILL LIME SLUDGE FROM COKING OPERATIONS		
	Waste code: K061 Waste name: EMISSION CONTROL DUST/SLUDGE FROM THE PRIMARY PRODUCTION OF STEEL IN ELECTRIC FURNACES.		
	Waste code: K062 Waste name: SPENT PICKLE LIQUOR GENERATED BY STEEL FINISHING OPERATIONS OF FACILITIES WITHIN THE IRON AND STEEL INDUSTRY (SIC CODES 331 AND 332).		
	Waste code: K064 Waste name: ACID PLANT BLOWDOWN SLURRY/SLUDGE RESULTING FROM THE THICKENING OF BLOWDOWN SLURRY FROM PRIMARY COPPER PRODUCTION.		
	Waste code: K065 Waste name: SURFACE IMPOUNDMENT SOLIDS CONTAINED IN AND DREDGED FROM SURFACE IMPOUNDMENTS AT PRIMARY LEAD SMELTING FACILITIES.		
	Waste code: K066 Waste name: SLUDGE FROM TREATMENT OF PROCESS WASTEWATER AND OR ACID PLANT BLOWDOWN FROM PRIMARY ZINC PRODUCTION.		
	Waste code: K069 Waste name: EMISSION CONTROL DUST/SLUDGE FROM SECONDARY LEAD SMELTING. (NOTE: THIS LISTING IS STAYED ADMINISTRATIVELY FOR SLUDGE GENERATED FROM SECONDARY ACID SCRUBBER SYSTEMS. THE STAY WILL REMAIN IN EFFECT UNTIL FURTHER ADMINISTRATIVE ACTION IS TAKEN. IF EPA TAKES FURTHER ACTION EFFECTING THIS STAY, EPA WILL PUBLISH A NOTICE OF THE ACTION IN THE FEDERAL REGISTER.		
	Waste code: K071 Waste name: BRINE PURIFICATION MUDS FROM THE MERCURY CELL PROCESS IN CHLORINE PRODUCTION, WHERE SEPARATELY PREPURIFIED BRINE IS NOT USED.		
	Waste code: K073 Waste name: CHLORINATED HYDROCARBON WASTE FROM THE PURIFICATION STEP OF THE DIAPHRAGM CELL PROCESS USING GRAPHITE ANODES IN CHLORINE PRODUCTION.		
	Waste code: K083 Waste name: DISTILLATION BOTTOMS FROM ANILINE PRODUCTION		
	Waste code: K084 Waste name: WASTEWATER TREATMENT SLUDGES GENERATED DURING THE PRODUCTION OF VETERINARY PHARMACEUTICALS FROM ARSENIC OR ORGANO-ARSENIC COMPOUNDS.		
	Waste code: K085 Waste name: DISTILLATION OR FRACTIONATION COLUMN BOTTOMS FROM THE PRODUCTION OF CHLOROBENZENES		

MAP FINDINGS  
FOCUS MAP 8

Map ID	Site	Database(s)	EPA ID Number
	<b>CID RECYCLING &amp; DISPOSAL FAC (Continued)</b>		<b>1000139043</b>
	Waste code: K086 Waste name: SOLVENT WASHES AND SLUDGES, CAUSTIC WASHES AND SLUDGES, OR WATER WASHES AND SLUDGES FROM CLEANING TUBS AND EQUIPMENT USED IN THE FORMULATION OF INK FROM PIGMENTS, DRIERS, SOAPS, AND STABILIZERS CONTAINING CHROMIUM AND LEAD.		
	Waste code: K087 Waste name: DECANTER TANK TAR SLUDGE FROM COKING OPERATIONS		
	Waste code: K088 Waste name: SPENT POTLINERS FROM PRIMARY ALUMINUM REDUCTION		
	Waste code: K090 Waste name: EMISSION CONTROL DUST OR SLUDGE FROM FERROCHROMIUMSILICON PRODUCTION		
	Waste code: K091 Waste name: EMISSION CONTROL DUST OR SLUDGE FROM FERROCHROMIUM PRODUCTION		
	Waste code: K093 Waste name: DISTILLATION LIGHT ENDS FROM THE PRODUCTION OF PHTHALIC ANHYDRIDE FROM ORTHO-XYLENE		
	Waste code: K094 Waste name: DISTILLATION BOTTOMS FROM THE PRODUCTION OF PHTHALIC ANHYDRIDE FROM ORTHO-XYLENE		
	Waste code: K095 Waste name: DISTILLATION BOTTOMS FROM THE PRODUCTION OF 1,1,1-TRICHLOROETHANE		
	Waste code: K096 Waste name: HEAVY ENDS FROM THE HEAVY ENDS COLUMN FROM THE PRODUCTION OF 1,1,1-TRICHLOROETHANE.		
	Waste code: K097 Waste name: VACUUM STRIPPER DISCHARGE FROM THE CHLORDANE CHLORINATOR IN THE PRODUCTION OF CHLORDANE.		
	Waste code: K098 Waste name: UNTREATED PROCESS WASTEWATER FROM THE PRODUCTION OF TOXAPHENE		
	Waste code: K099 Waste name: UNTREATED WASTEWATER FROM THE PRODUCTION OF 2,4-D		
	Waste code: K100 Waste name: WASTE LEACHING SOLUTION FROM ACID LEACHING OF EMISSION CONTROL DUST/SLUDGE FROM SECONDARY LEAD SMELTING.		
	Waste code: K101 Waste name: DISTILLATION TAR RESIDUES FROM THE DISTILLATION OF ANILINE-BASED COMPOUNDS IN THE PRODUCTION OF VETERINARY PHARMACEUTICALS FROM ARSENIC OR ORGANO-ARSENIC COMPOUNDS.		
	Waste code: K102 Waste name: RESIDUE FROM THE USE OF ACTIVATED CARBON FOR DECOLORIZATION IN THE PRODUCTION OF VETERINARY PHARMACEUTICALS FROM ARSENIC OR ORGANO-ARSENIC COMPOUNDS.		

MAP FINDINGS  
FOCUS MAP 8

Map ID	Site	Database(s)	EPA ID Number
	<b>CID RECYCLING &amp; DISPOSAL FAC (Continued)</b>		<b>1000139043</b>
	Waste code: K103 Waste name: PROCESS RESIDUES FROM ANILINE EXTRACTION FROM THE PRODUCTION OF ANILINE		
	Waste code: K104 Waste name: COMBINED WASTEWATER STREAMS GENERATED FROM NITROBENZENE/ANILINE PRODUCTION		
	Waste code: K105 Waste name: SEPARATED AQUEOUS STREAM FROM THE REACTOR PRODUCT WASHING STEP IN THE PRODUCTION OF CHLOROBENZENES.		
	Waste code: K106 Waste name: WASTEWATER TREATMENT SLUDGE FROM THE MERCURY CELL PROCESS IN CHLORINE PRODUCTION		
	Waste code: K107 Waste name: COLUMN BOTTOMS FROM PRODUCT SEPARATION FROM THE PRODUCTION OF 1,1-DIMETHYLHYDRAZINE (UDMH) FROM CARBOXYLIC ACID HYDRAZINES.		
	Waste code: K108 Waste name: CONDENSED COLUMN OVERHEADS FROM PRODUCT SEPARATION AND CONDENSED REACTOR VENT GASES FROM THE PRODUCTION OF 1,1-DIMETHYLHYDRAZINE (UDMH) FROM CARBOXYLIC ACID HYDRAZIDES.		
	Waste code: K109 Waste name: SPENT FILTER CARTRIDGES FROM PRODUCT PURIFICATION FROM THE PRODUCTION OF 1,1-DIMETHYLHYDRAZINE (UDMH) FROM CARBOXYLIC ACID HYDRAZIDES.		
	Waste code: K110 Waste name: CONDENSED COLUMN OVERHEADS FROM INTERMEDIATE SEPARATION FROM THE PRODUCTION OF 1,1-DIMETHYLHYDRAZINE (UDMH) FROM CARBOXYLIC ACID HYDRAZIDES.		
	Waste code: K111 Waste name: PRODUCT WASHWATERS FROM THE PRODUCTION OF DINITROTOLUENE VIA NITRATION OF TOLUENE		
	Waste code: K112 Waste name: REACTION BY-PRODUCT WATER FROM THE DRYING COLUMN IN THE PRODUCTION OF TOLUENEDIAMINE VIA HYDROGENATION OF DINITROTOLUENE.		
	Waste code: K113 Waste name: CONDENSED LIQUID LIGHT ENDS FROM THE PURIFICATION OF TOLUENEDIAMINE IN THE PRODUCTION OF TOLUENEDIAMINE VIA HYDROGENATION OF DINITROTOLUENE.		
	Waste code: K114 Waste name: VICINALS FROM THE PURIFICATION OF TOLUENEDIAMINE IN THE PRODUCTION OF TOLUENEDIAMINE VIA HYDROGENATION OF DINITROTOLUENE.		
	Waste code: K115 Waste name: HEAVY ENDS FROM THE PURIFICATION OF TOLUENEDIAMINE IN THE PRODUCTION OF TOLUENEDIAMINE VIA HYDROGENATION OF DINITROTOLUENE.		
	Waste code: K116 Waste name: ORGANIC CONDENSATE FROM THE SOLVENT RECOVERY COLUMN IN THE PRODUCTION OF TOLUENE DIISOCYANATE VIA PHOSGENATION OF TOLUENEDIAMINE.		

MAP FINDINGS  
FOCUS MAP 8

Map ID	Site	Database(s)	EPA ID Number
	<b>CID RECYCLING &amp; DISPOSAL FAC (Continued)</b>		<b>1000139043</b>
	Waste code: K117 Waste name: WASTEWATER FROM THE REACTOR VENT GAS SCRUBBER IN THE PRODUCTION OF ETHYLENE DIBROMIDE VIA BROMINATION OF ETHENE.		
	Waste code: K118 Waste name: SPENT ADSORBENT SOLIDS FROM PURIFICATION OF ETHYLENE DIBROMIDE IN THE PRODUCTION OF ETHYLENE DIBROMIDE VIA BROMINATION OF ETHENE.		
	Waste code: K123 Waste name: PROCESS WASTEWATER (INCLUDING SUPERNATES, FILTRATES, AND WASHWATERS) FROM THE PRODUCTION OF ETHYLENEBISDITHIOCARBAMIC ACID AND ITS SALT.		
	Waste code: K124 Waste name: REACTOR VENT SCRUBBER WATER FROM THE PRODUCTION OF ETHYLENEBISDITHIOCARBAMIC ACID AND ITS SALTS.		
	Waste code: K125 Waste name: FILTRATION, EVAPORATION, AND CENTRIFUGATION SOLIDS FROM THE PRODUCTION OF ETHYLENEBISDITHIOCARBAMIC ACID AND ITS SALTS.		
	Waste code: K126 Waste name: BAGHOUSE DUST AND FLOOR SWEEPINGS IN MILLING AND PACKAGING OPERATIONS FROM THE PRODUCTION OR FORMULATION OF ETHYLENEBISDITHIOCARBAMIC ACID AND ITS SALTS.		
	Waste code: K131 Waste name: WASTEWATER FROM THE REACTOR AND SPENT SULFURIC ACID FROM THE ACID DRYER FROM THE PRODUCTION OF METHYL BROMIDE.		
	Waste code: K132 Waste name: SPENT ABSORBENT AND WASTEWATER SEPARATOR SOLIDS FROM THE PRODUCTION OF METHYL BROMIDE.		
	Waste code: K136 Waste name: STILL BOTTOMS FROM THE PURIFICATION OF ETHYLENE DIBROMIDE IN THE PRODUCTION OF ETHYLENE DIBROMIDE VIA BROMINATION OF ETHENE.		
	Waste code: K140 Waste name: DESCRIPTION		
	Waste code: K141 Waste name: Not Defined		
	Waste code: K142 Waste name: Not Defined		
	Waste code: K143 Waste name: Not Defined		
	Waste code: K144 Waste name: Not Defined		
	Waste code: K145 Waste name: Not Defined		
	Waste code: K147 Waste name: Not Defined		



MAP FINDINGS  
FOCUS MAP 8

Map ID	Site	Database(s)	EPA ID Number
	<b>CID RECYCLING &amp; DISPOSAL FAC (Continued)</b>		<b>1000139043</b>
	Waste code: K148 Waste name: Not Defined		
	Waste code: K149 Waste name: Not Defined		
	Waste code: K150 Waste name: Not Defined		
	Waste code: K151 Waste name: Not Defined		
	Waste code: K156 Waste name: ORGANIC WASTE (INCLUDING HEAVY ENDS, STILL BOTTOMS, LIGHT ENDS, SPENT SOLVENTS, FILTRATES, AND DECAN		
	Waste code: K157 Waste name: WASTEWATERS (INCLUDING SCRUBBER WATERS, CONDENSER WATERS, WASHWATERS, AND SEPARATION WATERS) FROM TH		
	Waste code: K158 Waste name: BAG HOUSE DUSTS AND FILTER/SEPARATION SOLIDS FROM THE PRODUCTION OF CARBAMATES AND CARBAMOYL OXIMES.		
	Waste code: K159 Waste name: ORGANICS FROM THE TREATMENT OF THIOCARBAMATE WASTES.		
	Waste code: K160 Waste name: SOLIDS (INCLUDING FILTER WASTES, SEPARATION SOLIDS, AND SPENT CATALYSTS) FROM THE PRODUCTION OF THIOCARBAMATES AND SOLIDS FROM THE TREATMENT OF THIOCARBAMATE WASTES.		
	Waste code: K161 Waste name: PURIFICATION SOLIDS (INCLUDING FILTRATION, EVAPORATION, AND CENTRIFUGATION SOLIDS), BAG HOUSE DUST A		
	Waste code: K169 Waste name: Crude oil storage tank sediment from petroleum refining operations.		
	Waste code: K170 Waste name: Clarified slurry oil storage tank sediment and/or in-line filter/separation solids from petroleum refining operations.		
	Waste code: K171 Waste name: Spent hydrotreating catalyst from petroleum refining operations, including guard beds used to desulfurize feeds to other catalytic reactors (excludes inert support media)		
	Waste code: K172 Waste name: Spent hydro refining catalyst from petroleum refining operations, including guard beds used to desulfurize feeds to other catalytic reactors (excludes inert support media).		
	Waste code: K174 Waste name: WASTEWATER TREATMENT SLUDGES FROM THE PRODUCTION OF ETHYLENE DICHLORIDE OR VINYL CHLORIDE		

MAP FINDINGS  
FOCUS MAP 8

Map ID	Site	Database(s)	EPA ID Number
	<b>CID RECYCLING &amp; DISPOSAL FAC (Continued)</b>		<b>1000139043</b>
	Waste code: K175 Waste name: WASTEWATER TREATMENT SLUDGE FROM THE PRODUCTION OF VINYL CHLORIDE MONOMER..		
	Waste code: K176 Waste name: BAGHOUSE FILTERS FROM THE PRODUCTION OF ANTIMONY OXIDE, INCLUDING FILTERS FROM THE PRODUCTION OF INTERMEDIATES (E.G.,ANTIMONY METAL OR CRUDE ANTIMONY OXIDE)		
	Waste code: K177 Waste name: SLAG FROM THE PRODUCTION OF ANTIMONY OXIDE THAT IS SPECULATIVELY ACCUMULATED OR DISPOSED,INCLUDING SLAG FROM THE PRODUCTION OF INTERMEDIATES (E.G.,ANTIMONY METAL OR CRUDE ANTIMONY OXIDE)		
	Waste code: K178 Waste name: RESIDUES FROM MANUFACTURING AND MANUFACTURING-SITE STORAGE OF FERRIC CHLORIDE FROM ACIDS FORMED DURING THE PRODUCTION OF TITANIUM DIOXIDE USING THE CHLORIDE-ILMENITE PROCESS.		
	Waste code: K181 Waste name: Nonwastewaters from the production of dyes and/or pigments.		
	Waste code: LABP Waste name: LAB PACK		
	Waste code: P001 Waste name: 2H-1-BENZOPYRAN-2-ONE, 4-HYDROXY-3-(3-OXO-1-PHENYLBUTYL)-, & SALTS, WHEN PRESENT AT CONCENTRATIONS GREATER THAN 0.3%		
	Waste code: P002 Waste name: ACETAMIDE, N-(AMINOTHIOXOMETHYL)-		
	Waste code: P003 Waste name: ACROLEIN		
	Waste code: P004 Waste name: ALDRIN		
	Waste code: P005 Waste name: ALLYL ALCOHOL		
	Waste code: P006 Waste name: ALUMINUM PHOSPHIDE (R,T)		
	Waste code: P007 Waste name: 5-(AMINOMETHYL)-3-ISOXAZOLOL		
	Waste code: P008 Waste name: 4-AMINOPYRIDINE		
	Waste code: P009 Waste name: AMMONIUM PICRATE (R)		
	Waste code: P010 Waste name: ARSENIC ACID H3ASO4		
	Waste code: P011		

MAP FINDINGS  
FOCUS MAP 8

Map ID	Site	Database(s)	EPA ID Number
	<b>CID RECYCLING &amp; DISPOSAL FAC (Continued)</b>		<b>1000139043</b>
	Waste name: ARSENIC OXIDE AS2O3		
	Waste code: P012		
	Waste name: ARSENIC OXIDE AS2O3		
	Waste code: P013		
	Waste name: BARIUM CYANIDE		
	Waste code: P014		
	Waste name: BENZENETHIOL		
	Waste code: P015		
	Waste name: BERYLLIUM		
	Waste code: P016		
	Waste name: DICHLOROMETHYL ETHER		
	Waste code: P017		
	Waste name: BROMOACETONE		
	Waste code: P018		
	Waste name: BRUCINE		
	Waste code: P020		
	Waste name: DINOSEB		
	Waste code: P021		
	Waste name: CALCIUM CYANIDE		
	Waste code: P022		
	Waste name: CARBON DISULFIDE		
	Waste code: P023		
	Waste name: ACETALDEHYDE, CHLORO-		
	Waste code: P024		
	Waste name: BENZENAMINE, 4-CHLORO-		
	Waste code: P026		
	Waste name: 1-(O-CHLOROPHENYL)THIOUREA		
	Waste code: P027		
	Waste name: 3-CHLOROPROPIONITRILE		
	Waste code: P028		
	Waste name: BENZENE, (CHLOROMETHYL)-		
	Waste code: P029		
	Waste name: COPPER CYANIDE		
	Waste code: P030		
	Waste name: CYANIDES (SOLUBLE CYANIDE SALTS), NOT OTHERWISE SPECIFIED		
	Waste code: P031		
	Waste name: CYANOGEN		
	Waste code: P033		

MAP FINDINGS  
FOCUS MAP 8

Map ID	Site	Database(s)	EPA ID Number
	<b>CID RECYCLING &amp; DISPOSAL FAC (Continued)</b>		<b>1000139043</b>
	Waste name: CYANOGEN CHLORIDE		
	Waste code: P034		
	Waste name: 2-CYCLOHEXYL-4,6-DINITROPHENOL		
	Waste code: P036		
	Waste name: ARSONOUS DICHLORIDE, PHENYL-		
	Waste code: P037		
	Waste name: DIELDRIN		
	Waste code: P038		
	Waste name: ARSINE, DIETHYL-		
	Waste code: P039		
	Waste name: DISULFOTON		
	Waste code: P040		
	Waste name: O,O-DIETHY: O-PYRAZINYL PHOSPHOROTHIOATE		
	Waste code: P041		
	Waste name: DIETHYL-P-NITROPHENYL PHOSPHATE		
	Waste code: P042		
	Waste name: 1,2-BENZENEDIOL, 4-[1-HYDROXY-2-(METHYLAMINO)ETHYL]-, (R)-		
	Waste code: P043		
	Waste name: DIISOPROPYTLFLUOROPHOSPHATE (DFP)		
	Waste code: P044		
	Waste name: DIMETHOATE		
	Waste code: P045		
	Waste name: 2-BUTANONE, 3,3-DIMETHYL-1-(METHYLTHIO)-, O-[METHYLAMINO)CARBONYL] OXIME		
	Waste code: P046		
	Waste name: BENZENEETHANAMINE, ALPHA,ALPHA-DIMETHYL-		
	Waste code: P047		
	Waste name: 4,6-DINITRO-O-CRESOL, & SALTS		
	Waste code: P048		
	Waste name: 2,4-DINITROPHENOL		
	Waste code: P049		
	Waste name: DITHIOBIURET		
	Waste code: P050		
	Waste name: ENDOSULFAN		
	Waste code: P051		
	Waste name: 2,7:3,6-DIMETHANONAPHTH [2,3-B]OXIRENE, 3,4,5,6,9,9-HEXACHLORO-1A,2,2A,3,6,6A,7,7A-OCTAHYDRO-, (1AALPHA,2BETA,2ABETA,3ALPHA,6ALPHA,6ABETA,7BETA, 7AALPHA)-, & METABOLITES		

MAP FINDINGS  
FOCUS MAP 8

Map ID	Site	Database(s)	EPA ID Number
	<b>CID RECYCLING &amp; DISPOSAL FAC (Continued)</b>		<b>1000139043</b>
	Waste code: P054 Waste name: AZIRIDINE		
	Waste code: P056 Waste name: FLUORINE		
	Waste code: P057 Waste name: ACETAMIDE, 2-FLUORO-		
	Waste code: P058 Waste name: ACETIC ACID, FLUORO-, SODIUM SALT		
	Waste code: P059 Waste name: HEPTACHLOR		
	Waste code: P060 Waste name: 1,4,5,8-DIMETHANONAPHTHALENE, 1,2,3,4,10,10-HEXA- CHLORO-1,4,4A,5,8,8A-HEXAHYDRO-, (1ALPHA,4ALPHA,4ABETA,5BETA,8BETA,8ABETA)-		
	Waste code: P062 Waste name: HEXAETHYL TETRAPHOSPHATE		
	Waste code: P063 Waste name: HYDROCYANIC ACID		
	Waste code: P064 Waste name: METHANE, ISOCYANATO-		
	Waste code: P065 Waste name: FULMINIC ACID, MERCURY(2+) SALT (R,T)		
	Waste code: P066 Waste name: ETHANIMIDOTHIOIC ACID, N-[[[(METHYLAMINO)CARBONYL]OXY]-, METHYL ESTER		
	Waste code: P067 Waste name: AZIRIDINE, 2-METHYL-		
	Waste code: P068 Waste name: HYDRAZINE, METHYL-		
	Waste code: P069 Waste name: 2-METHYLLACTONITRILE		
	Waste code: P070 Waste name: ALDICARB		
	Waste code: P071 Waste name: METHYL PARATHION		
	Waste code: P072 Waste name: ALPHA-NAPHTHYLTHIOUREA		
	Waste code: P073 Waste name: NICKEL CARBONYL		
	Waste code: P074		

MAP FINDINGS  
FOCUS MAP 8

Map ID	Site	Database(s)	EPA ID Number
	<b>CID RECYCLING &amp; DISPOSAL FAC (Continued)</b>		<b>1000139043</b>
	Waste name: NICKEL CYANIDE		
	Waste code: P075		
	Waste name: NICOTINE, & SALTS		
	Waste code: P076		
	Waste name: NITRIC OXIDE		
	Waste code: P077		
	Waste name: BENZENAMINE, 4-NITRO-		
	Waste code: P078		
	Waste name: NITROGEN DIOXIDE		
	Waste code: P081		
	Waste name: NITROGLYCERINE (R)		
	Waste code: P082		
	Waste name: METHANAMINE, N-METHYL-N-NITROSO-		
	Waste code: P084		
	Waste name: N-NITROSOMETHYLVINYLAMINE		
	Waste code: P085		
	Waste name: DIPHOSPHORAMIDE, OCTAMETHYL-		
	Waste code: P087		
	Waste name: OSMIUM OXIDE OSO4, (T-4)-		
	Waste code: P088		
	Waste name: ENDOTHALL		
	Waste code: P089		
	Waste name: PARATHION		
	Waste code: P092		
	Waste name: MERCURY, (ACETATO-O)PHENYL-		
	Waste code: P093		
	Waste name: PHENYLTHIOUREA		
	Waste code: P094		
	Waste name: PHORATE		
	Waste code: P095		
	Waste name: CARBONIC DICHLORIDE		
	Waste code: P096		
	Waste name: HYDROGEN PHOSPHIDE		
	Waste code: P097		
	Waste name: FAMPHUR		
	Waste code: P098		
	Waste name: POTASSIUM CYANIDE		
	Waste code: P099		

MAP FINDINGS  
FOCUS MAP 8

Map ID	Site	Database(s)	EPA ID Number
	<b>CID RECYCLING &amp; DISPOSAL FAC (Continued)</b>		<b>1000139043</b>
	Waste name:	ARGENTATE(1-), BIS(CYANO-C)-, POTASSIUM	
	Waste code:	P101	
	Waste name:	ETHYL CYANIDE	
	Waste code:	P102	
	Waste name:	PROPARGYL ALCOHOL	
	Waste code:	P103	
	Waste name:	SELENOUREA	
	Waste code:	P104	
	Waste name:	SILVER CYANIDE	
	Waste code:	P105	
	Waste name:	SODIUM AZIDE	
	Waste code:	P106	
	Waste name:	SODIUM CYANIDE	
	Waste code:	P107	
	Waste name:	Not Defined	
	Waste code:	P108	
	Waste name:	STRYCHNIDIN-10-ONE, & SALTS	
	Waste code:	P109	
	Waste name:	TETRAETHYLDITHIOPYROPHOSPHATE	
	Waste code:	P110	
	Waste name:	PLUMBANE, TETRAETHYL-	
	Waste code:	P111	
	Waste name:	DIPHOSPHORIC ACID, TETRAETHYL ESTER	
	Waste code:	P112	
	Waste name:	METHANE, TETRANITRO- (R)	
	Waste code:	P113	
	Waste name:	THALLIC OXIDE	
	Waste code:	P114	
	Waste name:	SELENIOS ACID, DITHALLIUM(1+) SALT	
	Waste code:	P115	
	Waste name:	SULFURIC ACID, DITHALLIUM(1+) SALT	
	Waste code:	P116	
	Waste name:	HYDRAZINECARBOTHIOAMIDE	
	Waste code:	P118	
	Waste name:	METHANETHIOL, TRICHLORO-	
	Waste code:	P119	
	Waste name:	AMMONIUM VANADATE	
	Waste code:	P120	

MAP FINDINGS  
FOCUS MAP 8

Map ID	Site	Database(s)	EPA ID Number
	<b>CID RECYCLING &amp; DISPOSAL FAC (Continued)</b>		<b>1000139043</b>
	Waste name: VANADIUM OXIDE V2O5		
	Waste code: P121		
	Waste name: ZINC CYANIDE		
	Waste code: P122		
	Waste name: ZINC PHOSPHIDE ZN3P2, WHEN PRESENT AT CONCENTRATIONS GREATER THAN 10% (R,T)		
	Waste code: P123		
	Waste name: TOXAPHENE		
	Waste code: P127		
	Waste name: 7-BENZOFURANOL, 2,3-DIHYDRO-2,2-DIMETHYL-, METHYL CARBAMATE (OR) CARBOFURAN		
	Waste code: P128		
	Waste name: PHENOL, 4-(DIMETHYLAMINO)-3,5-DIMETHYL-, METHYL CARBAMATE (ESTER)		
	Waste code: P185		
	Waste name: 1,3-DITHIOLANE-2-CARBOXALDEHYDE, 2,4-DIMETHYL-, O-[(METHYLAMINO)-CARBONYL]OXIME (OR) TIRPATE		
	Waste code: P188		
	Waste name: BENZOIC ACID, 2-HYDROXY-, COMPD. WITH (3AS-CIS)-1,2,3,3A,8,8A-HEXAHYDRO-1,3A,8-TRIMETHYLPYRROLO[2,3-		
	Waste code: P189		
	Waste name: CARBAMIC ACID, [(DIBUTYLAMINO)-THIO]METHYL-, 2,3-DIHYDRO-2,2-DIMETHYL-7-BENZOFURANYL ESTER (OR) CAR		
	Waste code: P190		
	Waste name: CARBAMIC ACID, METHYL-, 3-METHYLPHENYL ESTER (OR) METOLCARB		
	Waste code: P191		
	Waste name: CARBAMIC ACID, DIMETHYL-, 1-[(DIMETHYL-AMINO)CARBONYL]- 5-METHYL-1H-PYRAZOL-3-YL ESTER (OR) DIMETIL		
	Waste code: P192		
	Waste name: ISOLAN (OR) CARBAMIC ACID, DIMETHYL-, 3-METHYL-(1-METHYLETHYL)-1H-PYRAZOL-5-YL ESTER		
	Waste code: P194		
	Waste name: ETHANIMIDOTHIOIC ACID, 2-(DIMETHYLAMINO)-N-[(METHYLAMINO) CARBONYL]OXY]-2-OXO-, METHYL ESTER (OR) OX		
	Waste code: P196		
	Waste name: MANGANESE DIMETHYLDITHIOCARBAMATE (OR) MANGANESE, BIS(DIMETHYLCARBAMODITHIOATO-S,S')-,		
	Waste code: P197		
	Waste name: FORMPARANATE (OR) METHANIMIDAMIDE, N,N-DIMETHYL-N'-[2-METHYL-4-[(METHYLAMINO)CARBONYL]OXY]PHENYL]		
	Waste code: P198		
	Waste name: METHANIMIDAMIDE, N,N-DIMETHYL-N'-[3-[(METHYLAMINO)-CARBONYL]OXY]PHENYL]-,		



MAP FINDINGS  
FOCUS MAP 8

Map ID	Site	Database(s)	EPA ID Number
	<b>CID RECYCLING &amp; DISPOSAL FAC (Continued)</b>		<b>1000139043</b>
			MONOHYDROCHLORIDE (OR) FO
	Waste code:	P199	
	Waste name:	METHIOCARB (OR) MEXACARBATE (OR) PHENOL, (3,5-DIMETHYL-4-(METHYLTHIO)-, METHYLCARBAMATE	
	Waste code:	P201	
	Waste name:	PHENOL, 3-METHYL-5-(1-METHYLETHYL)-, METHYL CARBAMATE (OR) PROMECARB	
	Waste code:	P202	
	Waste name:	M-CUMENYL METHYLCARBAMATE (OR) 3-ISOPROPYLPHENYL N-METHYLCARBAMATE (OR) PHENOL, 3-(1-METHYLETHYL)-,	
	Waste code:	P203	
	Waste name:	ALDICARB SULFONE (OR) PROPANAL, 2-METHYL-2-(METHYL-SULFONYL)-, O-[(METHYLAMINO)CARBONYL] OXIME	
	Waste code:	P204	
	Waste name:	PHYSOSTIGMINE (OR) PYRROLO[2,3-B]INDOL-5-OL, 1,2,3,3A,8,8A-HEXAHYDRO-1,3A,8-TRIMETHYL-METHYLCARBAMAT	
	Waste code:	P205	
	Waste name:	ZINC, BIS(DIMETHYLCARBAMODITHIOATO-S,S')-, (OR) ZIRAM	
	Waste code:	U001	
	Waste name:	ACETALDEHYDE (I)	
	Waste code:	U002	
	Waste name:	ACETONE (I)	
	Waste code:	U003	
	Waste name:	ACETONITRILE (I,T)	
	Waste code:	U004	
	Waste name:	ACETOPHENONE	
	Waste code:	U005	
	Waste name:	ACETAMIDE, N-9H-FLUOREN-2-YL-	
	Waste code:	U006	
	Waste name:	ACETYL CHLORIDE (C,R,T)	
	Waste code:	U007	
	Waste name:	ACRYLAMIDE	
	Waste code:	U008	
	Waste name:	ACRYLIC ACID (I)	
	Waste code:	U009	
	Waste name:	ACRYLONITRILE	
	Waste code:	U010	
	Waste name:	AZIRINO[2',3':3,4]PYRROLO[1,2-A]INDOLE-4,7-DIONE, 6-AMINO-8-[[[(AMINOCARBONYL)OXY]METHYL]- 1,1A,2,8,8A,8B-HEXAHYDRO-8A-METHOXY-5-METHYL-, [1AS-(1AALPHA, 8BETA,8AALPHA,8BALPHA)]-	

MAP FINDINGS  
FOCUS MAP 8

Map ID	Site	Database(s)	EPA ID Number
	<b>CID RECYCLING &amp; DISPOSAL FAC (Continued)</b>		<b>1000139043</b>
	Waste code: U011 Waste name: AMITROLE		
	Waste code: U012 Waste name: ANILINE (I,T)		
	Waste code: U014 Waste name: AURAMINE		
	Waste code: U015 Waste name: AZASERINE		
	Waste code: U016 Waste name: BENZ[C]ACRIDINE		
	Waste code: U017 Waste name: BENZAL CHLORIDE		
	Waste code: U018 Waste name: BENZ[A]ANTHRACENE		
	Waste code: U019 Waste name: BENZENE (I,T)		
	Waste code: U020 Waste name: BENZENESULFONIC ACID CHLORIDE (C,R)		
	Waste code: U021 Waste name: BENZIDINE		
	Waste code: U022 Waste name: BENZO[A]PYRENE		
	Waste code: U023 Waste name: BENZENE, (TRICHLOROMETHYL)-		
	Waste code: U024 Waste name: DICHLOROMETHOXY ETHANE		
	Waste code: U025 Waste name: DICHLOROETHYL ETHER		
	Waste code: U026 Waste name: CHLORNAPHAZIN		
	Waste code: U027 Waste name: DICHLOROISOPROPYL ETHER		
	Waste code: U028 Waste name: 1,2-BENZENEDICARBOXYLIC ACID, BIS(2-ETHYLHEXYL) ESTER		
	Waste code: U029 Waste name: METHANE, BROMO-		
	Waste code: U030 Waste name: BENZENE, 1-BROMO-4-PHENOXY-		

MAP FINDINGS  
FOCUS MAP 8

Map ID	Site	Database(s)	EPA ID Number
	<b>CID RECYCLING &amp; DISPOSAL FAC (Continued)</b>		<b>1000139043</b>
	Waste code: U031 Waste name: 1-BUTANOL (I)		
	Waste code: U032 Waste name: CALCIUM CHROMATE		
	Waste code: U033 Waste name: CARBONIC DIFLUORIDE		
	Waste code: U034 Waste name: ACETALDEHYDE, TRICHLORO-		
	Waste code: U035 Waste name: BENZENEBUTANOIC ACID, 4-[BIS(2-CHLOROETHYL)AMINO]-		
	Waste code: U036 Waste name: CHLORDANE, ALPHA & GAMMA ISOMERS		
	Waste code: U037 Waste name: BENZENE, CHLORO-		
	Waste code: U038 Waste name: BENZENEACETIC ACID, 4-CHLORO-ALPHA-(4-CHLOROPHENYL)-ALPHA-HYDROXY-, ETHYL ESTER		
	Waste code: U039 Waste name: P-CHLORO-M-CRESOL		
	Waste code: U041 Waste name: EPICHLOROHYDRIN		
	Waste code: U042 Waste name: 2-CHLOROETHYL VINYL ETHER		
	Waste code: U043 Waste name: ETHENE, CHLORO-		
	Waste code: U044 Waste name: CHLOROFORM		
	Waste code: U045 Waste name: METHANE, CHLORO- (I, T)		
	Waste code: U046 Waste name: CHLOROMETHYL METHYL ETHER		
	Waste code: U047 Waste name: BETA-CHLORONAPHTHALENE		
	Waste code: U048 Waste name: O-CHLOROPHENOL		
	Waste code: U049 Waste name: BENZENAMINE, 4-CHLORO-2-METHYL-, HYDROCHLORIDE		
	Waste code: U050 Waste name: CHRYSENE		

MAP FINDINGS  
FOCUS MAP 8

Map ID	Site	Database(s)	EPA ID Number
	<b>CID RECYCLING &amp; DISPOSAL FAC (Continued)</b>		<b>1000139043</b>
	Waste code: U051 Waste name: CREOSOTE		
	Waste code: U052 Waste name: CRESOL (CRESYLIC ACID)		
	Waste code: U053 Waste name: 2-BUTENAL		
	Waste code: U055 Waste name: BENZENE, (1-METHYLETHYL)- (I)		
	Waste code: U056 Waste name: BENZENE, HEXAHYDRO- (I)		
	Waste code: U057 Waste name: CYCLOHEXANONE (I)		
	Waste code: U058 Waste name: CYCLOPHOSPHAMIDE		
	Waste code: U059 Waste name: DAUNOMYCIN		
	Waste code: U060 Waste name: BENZENE, 1,1'-(2,2-DICHLOROETHYLIDENE)BIS[4-CHLORO-		
	Waste code: U061 Waste name: BENZENE, 1,1'-(2,2,2-TRICHLOROETHYLIDENE)BIS[4-CHLORO-		
	Waste code: U062 Waste name: CARBAMOTHIOIC ACID, BIS(1-METHYLETHYL)-, S-(2,3-DICHLORO-2-PROPENYL) ESTER		
	Waste code: U063 Waste name: DIBENZ[A,H]ANTHRACENE		
	Waste code: U064 Waste name: BENZO[RST]PENTAPHENE		
	Waste code: U066 Waste name: 1,2-DIBROMO-3-CHLOROPROPANE		
	Waste code: U067 Waste name: ETHANE, 1,2-DIBROMO-		
	Waste code: U068 Waste name: METHANE, DIBROMO-		
	Waste code: U069 Waste name: 1,2-BENZENEDICARBOXYLIC ACID, DIBUTYL ESTER		
	Waste code: U070 Waste name: BENZENE, 1,2-DICHLORO-		
	Waste code: U071 Waste name: BENZENE, 1,3-DICHLORO-		

MAP FINDINGS  
FOCUS MAP 8

Map ID	Site	Database(s)	EPA ID Number
	<b>CID RECYCLING &amp; DISPOSAL FAC (Continued)</b>		<b>1000139043</b>
	Waste code: U072 Waste name: BENZENE, 1,4-DICHLORO-		
	Waste code: U073 Waste name: [1,1'-BIPHENYL]-4,4'-DIAMINE, 3,3'-DICHLORO-		
	Waste code: U074 Waste name: 2-BUTENE, 1,4-DICHLORO- (I,T)		
	Waste code: U075 Waste name: DICHLORODIFLUOROMETHANE		
	Waste code: U076 Waste name: ETHANE, 1,1-DICHLORO-		
	Waste code: U077 Waste name: ETHANE, 1,2-DICHLORO-		
	Waste code: U078 Waste name: 1,1-DICHLOROETHYLENE		
	Waste code: U079 Waste name: 1,2-DICHLOROETHYLENE		
	Waste code: U080 Waste name: METHANE, DICHLORO-		
	Waste code: U081 Waste name: 2,4-DICHLOROPHENOL		
	Waste code: U082 Waste name: 2,6-DICHLOROPHENOL		
	Waste code: U083 Waste name: PROPANE, 1,2-DICHLORO-		
	Waste code: U084 Waste name: 1,3-DICHLOROPROPENE		
	Waste code: U085 Waste name: 2,2'-BIOXIRANE		
	Waste code: U086 Waste name: N,N'-DIETHYLHYDRAZINE		
	Waste code: U087 Waste name: O,O-DIETHYL S-METHYL DITHIOPHOSPHATE		
	Waste code: U088 Waste name: 1,2-BENZENEDICARBOXYLIC ACID, DIETHYL ESTER		
	Waste code: U089 Waste name: DIETHYLSTILBESTEROL		
	Waste code: U090 Waste name: 1,3-BENZODIOXOLE, 5-PROPYL-		

MAP FINDINGS  
FOCUS MAP 8

Map ID	Site	Database(s)	EPA ID Number
	<b>CID RECYCLING &amp; DISPOSAL FAC (Continued)</b>		<b>1000139043</b>
	Waste code: U091 Waste name: [1,1'-BIPHENYL]-4,4'-DIAMINE, 3,3'-DIMETHOXY-		
	Waste code: U092 Waste name: DIMETHYLAMINE (I)		
	Waste code: U093 Waste name: BENZENAMINE, N,N-DIMETHYL-4-(PHENYLAZO)-		
	Waste code: U094 Waste name: BENZ[A]ANTHRACENE, 7,12-DIMETHYL-		
	Waste code: U095 Waste name: [1,1'-BIPHENYL]-4,4'-DIAMINE, 3,3'-DIMETHYL-		
	Waste code: U096 Waste name: ALPHA,ALPHA-DIMETHYLBENZYLHYDROPEROXIDE (R)		
	Waste code: U097 Waste name: CARBAMIC CHLORIDE, DIMETHYL-		
	Waste code: U098 Waste name: 1,1-DIMETHYLHYDRAZINE		
	Waste code: U099 Waste name: 1,2-DIMETHYLHYDRAZINE		
	Waste code: U101 Waste name: 2,4-DIMETHYLPHENOL		
	Waste code: U102 Waste name: 1,2-BENZENEDICARBOXYLIC ACID, DIMETHYL ESTER		
	Waste code: U103 Waste name: DIMETHYL SULFATE		
	Waste code: U105 Waste name: BENZENE, 1-METHYL-2,4-DINITRO-		
	Waste code: U106 Waste name: BENZENE, 2-METHYL-1,3-DINITRO-		
	Waste code: U107 Waste name: 1,2-BENZENEDICARBOXYLIC ACID, DIOCTYL ESTER		
	Waste code: U108 Waste name: 1,4-DIETHYLENEOXIDE		
	Waste code: U109 Waste name: 1,2-DIPHENYLHYDRAZINE		
	Waste code: U110 Waste name: DIPROPYLAMINE (I)		
	Waste code: U111 Waste name: DI-N-PROPYLNITROSAMINE		

MAP FINDINGS  
FOCUS MAP 8

Map ID	Site	Database(s)	EPA ID Number
	<b>CID RECYCLING &amp; DISPOSAL FAC (Continued)</b>		<b>1000139043</b>
	Waste code: U112 Waste name: ACETIC ACID ETHYL ESTER (I)		
	Waste code: U113 Waste name: ETHYL ACRYLATE (I)		
	Waste code: U114 Waste name: CARBAMODITHIOIC ACID, 1,2-ETHANEDIYLBIS-, SALTS & ESTERS		
	Waste code: U115 Waste name: ETHYLENE OXIDE (I,T)		
	Waste code: U116 Waste name: ETHYLENETHIOUREA		
	Waste code: U117 Waste name: ETHANE, 1,1'-OXYBIS-(I)		
	Waste code: U118 Waste name: ETHYL METHACRYLATE		
	Waste code: U119 Waste name: ETHYL METHANESULFONATE		
	Waste code: U120 Waste name: FLUORANTHENE		
	Waste code: U121 Waste name: METHANE, TRICHLOROFLUORO-		
	Waste code: U122 Waste name: FORMALDEHYDE		
	Waste code: U123 Waste name: FORMIC ACID (C,T)		
	Waste code: U124 Waste name: FURAN (I)		
	Waste code: U125 Waste name: 2-FURANCARBOXALDEHYDE (I)		
	Waste code: U126 Waste name: GLYCIDYLALDEHYDE		
	Waste code: U127 Waste name: BENZENE, HEXACHLORO-		
	Waste code: U128 Waste name: 1,3-BUTADIENE, 1,1,2,3,4,4-HEXACHLORO-		
	Waste code: U129 Waste name: CYCLOHEXANE, 1,2,3,4,5,6-HEXACHLORO-, (1ALPHA,2ALPHA,3BETA,4ALPHA,5ALPHA,6BETA)-		
	Waste code: U130 Waste name: 1,3-CYCLOPENTADIENE, 1,2,3,4,5,5-HEXACHLORO-		

MAP FINDINGS  
FOCUS MAP 8

Map ID	Site	Database(s)	EPA ID Number
	<b>CID RECYCLING &amp; DISPOSAL FAC (Continued)</b>		<b>1000139043</b>
	Waste code: U131 Waste name: ETHANE, HEXACHLORO-		
	Waste code: U132 Waste name: HEXACHLOROPHENE		
	Waste code: U133 Waste name: HYDRAZINE (R,T)		
	Waste code: U134 Waste name: HYDROFLUORIC ACID (C,T)		
	Waste code: U135 Waste name: HYDROGEN SULFIDE		
	Waste code: U136 Waste name: ARSINIC ACID, DIMETHYL-		
	Waste code: U137 Waste name: INDENO[1,2,3-CD]PYRENE		
	Waste code: U138 Waste name: METHANE, IODO-		
	Waste code: U140 Waste name: ISOBUTYL ALCOHOL (I,T)		
	Waste code: U141 Waste name: 1,3-BENZODIOXOLE, 5-(1-PROPENYL)-		
	Waste code: U142 Waste name: KEPONE		
	Waste code: U143 Waste name: 2-BUTENOIC ACID, 2-METHYL-, 7-[[[2,3-DIHYDROXY-2-(1-METHOXYETHYL)-3-METHYL-1-OXOBUTOXY]METHYL]-2,3,5,7A-TETRAHYDRO-1H-PYRROLIZIN-1-YL ESTER, [1S-[1ALPHA(Z),7(2S*,3R*),7AALPHA]]-		
	Waste code: U144 Waste name: ACETIC ACID, LEAD(2+) SALT		
	Waste code: U145 Waste name: LEAD PHOSPHATE		
	Waste code: U146 Waste name: LEAD, BIS(ACETATO-O)TETRAHYDROXYTRI-		
	Waste code: U147 Waste name: 2,5-FURANDIONE		
	Waste code: U148 Waste name: MALEIC HYDRAZIDE		
	Waste code: U149 Waste name: MALONONITRILE		



MAP FINDINGS  
FOCUS MAP 8

Map ID	Site	Database(s)	EPA ID Number
	<b>CID RECYCLING &amp; DISPOSAL FAC (Continued)</b>		<b>1000139043</b>
	Waste code: U150 Waste name: MELPHALAN		
	Waste code: U151 Waste name: MERCURY		
	Waste code: U152 Waste name: METHACRYLONITRILE (I, T)		
	Waste code: U153 Waste name: METHANETHIOL (I, T)		
	Waste code: U154 Waste name: METHANOL (I)		
	Waste code: U155 Waste name: 1,2-ETHANEDIAMINE, N,N-DIMETHYL-N'-2-PYRIDINYL-N'-(2-THIENYLMETHYL)-		
	Waste code: U156 Waste name: CARBOCHLORIDIC ACID, METHYL ESTER (I,T)		
	Waste code: U157 Waste name: BENZ[J]ACEANTHRYLENE, 1,2-DIHYDRO-3-METHYL-		
	Waste code: U158 Waste name: BENZENAMINE, 4,4'-METHYLENEBIS[2-CHLORO-		
	Waste code: U159 Waste name: 2-BUTANONE (I,T)		
	Waste code: U160 Waste name: 2-BUTANONE, PEROXIDE (R,T)		
	Waste code: U161 Waste name: METHYL ISOBUTYL KETONE (I)		
	Waste code: U162 Waste name: METHYL METHACRYLATE (I,T)		
	Waste code: U163 Waste name: GUANIDINE, N-METHYL-N'-NITRO-N-NITROSO-		
	Waste code: U164 Waste name: METHYLTHIOURACIL		
	Waste code: U165 Waste name: NAPHTHALENE		
	Waste code: U166 Waste name: 1,4-NAPHTHALENEDIONE		
	Waste code: U167 Waste name: 1-NAPHTHALENAMINE		
	Waste code: U168 Waste name: 2-NAPHTHALENAMINE		

MAP FINDINGS  
FOCUS MAP 8

Map ID	Site	Database(s)	EPA ID Number
	<b>CID RECYCLING &amp; DISPOSAL FAC (Continued)</b>		<b>1000139043</b>
	Waste code: U169 Waste name: BENZENE, NITRO-		
	Waste code: U170 Waste name: P-NITROPHENOL		
	Waste code: U171 Waste name: 2-NITROPROPANE (I,T)		
	Waste code: U172 Waste name: 1-BUTANAMINE, N-BUTYL-N-NITROSO-		
	Waste code: U173 Waste name: ETHANOL, 2,2'-(NITROSOIMINO)BIS-		
	Waste code: U174 Waste name: ETHANAMINE, N-ETHYL-N-NITROSO-		
	Waste code: U176 Waste name: N-NITROSO-N-ETHYLUREA		
	Waste code: U177 Waste name: N-NITROSO-N-METHYLUREA		
	Waste code: U178 Waste name: CARBAMIC ACID, METHYLNITROSO-, ETHYL ESTER		
	Waste code: U179 Waste name: N-NITROSOPIPERIDINE		
	Waste code: U180 Waste name: N-NITROSOPYRROLIDINE		
	Waste code: U181 Waste name: BENZENAMINE, 2-METHYL-5-NITRO-		
	Waste code: U182 Waste name: PARALDEHYDE		
	Waste code: U183 Waste name: BENZENE, PENTACHLORO-		
	Waste code: U184 Waste name: ETHANE, PENTACHLORO-		
	Waste code: U185 Waste name: BENZENE, PENTACHLORONITRO-		
	Waste code: U186 Waste name: 1-METHYLBUTADIENE (I)		
	Waste code: U187 Waste name: ACETAMIDE, N-(4-ETHOXYPHENYL)-		
	Waste code: U188 Waste name: PHENOL		

MAP FINDINGS  
FOCUS MAP 8

Map ID	Site	Database(s)	EPA ID Number
	<b>CID RECYCLING &amp; DISPOSAL FAC (Continued)</b>		<b>1000139043</b>
	Waste code: U189 Waste name: PHOSPHORUS SULFIDE (R)		
	Waste code: U190 Waste name: 1,3-ISOBENZOFURANDIONE		
	Waste code: U191 Waste name: 2-PICOLINE		
	Waste code: U192 Waste name: BENZAMIDE, 3,5-DICHLORO-N-(1,1-DIMETHYL-2-PROPYNYL)-		
	Waste code: U193 Waste name: 1,2-OXATHIOLANE, 2,2-DIOXIDE		
	Waste code: U194 Waste name: 1-PROPANAMINE (I,T)		
	Waste code: U196 Waste name: PYRIDINE		
	Waste code: U197 Waste name: P-BENZOQUINONE		
	Waste code: U200 Waste name: RESERPINE		
	Waste code: U201 Waste name: 1,3-BENZENEDIOL		
	Waste code: U202 Waste name: 1,2-BENZISOTHAZOL-3(2H)-ONE, 1,1-DIOXIDE, & SALTS		
	Waste code: U203 Waste name: 1,3-BENZODIOXOLE, 5-(2-PROPENYL)-		
	Waste code: U204 Waste name: SELENIOUS ACID		
	Waste code: U205 Waste name: SELENIUM SULFIDE		
	Waste code: U206 Waste name: GLUCOPYRANOSE, 2-DEOXY-2-(3-METHYL-3-NITROSOUREIDO)-, D-		
	Waste code: U207 Waste name: BENZENE, 1,2,4,5-TETRACHLORO-		
	Waste code: U208 Waste name: ETHANE, 1,1,1,2-TETRACHLORO-		
	Waste code: U209 Waste name: ETHANE, 1,1,2,2-TETRACHLORO-		
	Waste code: U210 Waste name: ETHENE, TETRACHLORO-		

MAP FINDINGS  
FOCUS MAP 8

Map ID	Site	Database(s)	EPA ID Number
	<b>CID RECYCLING &amp; DISPOSAL FAC (Continued)</b>		<b>1000139043</b>
	Waste code: U211 Waste name: CARBON TETRACHLORIDE		
	Waste code: U213 Waste name: FURAN, TETRAHYDRO-(I)		
	Waste code: U214 Waste name: ACETIC ACID, THALLIUM(1+) SALT		
	Waste code: U215 Waste name: CARBONIC ACID, DITHALLIUM(1+) SALT		
	Waste code: U216 Waste name: THALLIUM(I) CHLORIDE		
	Waste code: U217 Waste name: NITRIC ACID, THALLIUM(1+) SALT		
	Waste code: U218 Waste name: ETHANETHIOAMIDE		
	Waste code: U219 Waste name: THIOUREA		
	Waste code: U220 Waste name: BENZENE, METHYL-		
	Waste code: U221 Waste name: BENZENEDIAMINE, AR-METHYL-		
	Waste code: U222 Waste name: BENZENAMINE, 2-METHYL-, HYDROCHLORIDE		
	Waste code: U223 Waste name: BENZENE, 1,3-DIISOCYANATOMETHYL- (R,T)		
	Waste code: U225 Waste name: BROMOFORM		
	Waste code: U226 Waste name: ETHANE, 1,1,1-TRICHLORO-		
	Waste code: U227 Waste name: ETHANE, 1,1,2-TRICHLORO-		
	Waste code: U228 Waste name: ETHENE, TRICHLORO-		
	Waste code: U234 Waste name: BENZENE, 1,3,5-TRINITRO-		
	Waste code: U235 Waste name: 1-PROPANOL, 2,3-DIBROMO-, PHOSPHATE (3:1)		
	Waste code: U236 Waste name: 2,7-NAPHTHALENEDISULFONIC ACID, 3,3'-[(3,3'-DIMETHYL[1,1'-BIPHENYL]-4,4'-DIYL)BIS(AZO)BIS[5-AMINO-4-HYDROXY]-,		

MAP FINDINGS  
FOCUS MAP 8

Map ID	Site	Database(s)	EPA ID Number
	<b>CID RECYCLING &amp; DISPOSAL FAC (Continued)</b>		<b>1000139043</b>
	TETRASODIUM SALT		
	Waste code: U237		
	Waste name: 2,4-(1H,3H)-PYRIMIDINEDIONE, 5-[BIS(2-CHLOROETHYL)AMINO]-		
	Waste code: U238		
	Waste name: CARBAMIC ACID, ETHYL ESTER		
	Waste code: U239		
	Waste name: BENZENE, DIMETHYL- (I,T)		
	Waste code: U240		
	Waste name: ACETIC ACID, (2,4-DICHLOROPHENOXY)-, SALTS & ESTERS		
	Waste code: U243		
	Waste name: HEXACHLOROPROPENE		
	Waste code: U244		
	Waste name: THIOPEROXYDICARBONIC DIAMIDE [(H2N)C(S)]2S2, TETRAMETHYL-		
	Waste code: U246		
	Waste name: CYANOGEN BROMIDE (CN)BR		
	Waste code: U247		
	Waste name: BENZENE, 1,1'-(2,2,2-TRICHLOROETHYLIDENE)BIS[4- METHOXY-		
	Waste code: U248		
	Waste name: 2H-1-BENZOPYRAN-2-ONE, 4-HYDROXY-3-(3-OXO-1-PHENYL-BUTYL)-, & SALTS, WHEN PRESENT AT CONCENTRATIONS OF 0.3% OR LESS		
	Waste code: U249		
	Waste name: ZINC PHOSPHIDE ZN3P2, WHEN PRESENT AT CONCENTRATIONS OF 10% OR LESS		
	Waste code: U271		
	Waste name: BENOMYL (OR) CARBAMIC ACID, [1-[(BUTYLAMINO)CARBONYL]-1H-BENZIMIDAZOL-2-YL]-, METHYL ESTER		
	Waste code: U277		
	Waste name: SULFALLATE (OR) CARBAMODITHIOIC ACID, DIETHYL-, 2-CHLORO-2-PROPENYL ESTER		
	Waste code: U278		
	Waste name: BENDIOCARB (OR) 1,3-BENZODIOXOL-4-OL, 2,2-DIMETHYL-, METHYL CARBAMATE		
	Waste code: U279		
	Waste name: CARBARYL (OR) 1-NAPHTHALENOL, METHYLCARBAMATE		
	Waste code: U280		
	Waste name: BARBAN (OR) CARBAMIC ACID, (3-CHLOROPHENYL)-, 4-CHLORO-2-BUTYNYL ESTER		
	Waste code: U328		
	Waste name: BENZENAMINE, 2-METHYL-		
	Waste code: U353		
	Waste name: BENZENAMINE, 4-METHYL-		
	Waste code: U359		

MAP FINDINGS  
FOCUS MAP 8

Map ID	Site	Database(s)	EPA ID Number
	<b>CID RECYCLING &amp; DISPOSAL FAC (Continued)</b>		<b>1000139043</b>
	Waste name:	ETHANOL, 2-ETHOXY-	
	Waste code:	U364	
	Waste name:	BENDIOCARB PHENOL (OR) 1,3-BENZODIOXOL-4-OL, 2,2-DIMETHYL-	
	Waste code:	U365	
	Waste name:	H-AZEPINE-1-CARBOTHIOIC ACID, HEXAHYDRO-, S-ETHYL ESTER (OR) MOLINATE	
	Waste code:	U366	
	Waste name:	DAZOMET (OR) 2H-1,3,5-THIADIAZINE- 2-THIONE, TETRAHYDRO-3,5-DIMETHYL-	
	Waste code:	U367	
	Waste name:	7-BENZOFURANOL, 2,3-DIHYDRO-2,2-DIMETHYL- (OR) CARBOFURAN PHENOL	
	Waste code:	U372	
	Waste name:	CARBAMIC ACID, 1H-BENZIMIDAZOL-2-YL, METHYL ESTER (OR) CARBENDAZIM	
	Waste code:	U373	
	Waste name:	CARBAMIC ACID, PHENYL-, 1-METHYLETHYL ESTER (OR) PROPHAM	
	Waste code:	U375	
	Waste name:	CARBAMIC ACID, BUTYL-, 3-iodo-2-propynyl ester (OR) 3-iodo-2-propynyl N-butylcarbamate	
	Waste code:	U376	
	Waste name:	CARBAMODITHIOIC ACID, DIMETHYL-, TETRAANHYDROSULFIDE WITH ORTHOTHIOSETENIOUS ACID (OR) SELENIUM, TETRAKIS (DIMETHYLDITHIOCARBAMATE)	
	Waste code:	U377	
	Waste name:	CARBAMODITHIOIC ACID, METHYL-, MONOPOTASSIUM SALT (OR) POTASSIUM N-METHYLDITHIOCARBAMATE	
	Waste code:	U378	
	Waste name:	CARBAMODITHIOIC ACID, (HYDROXYMETHYL) METHYL-, MONOPOTASSIUM SALT (OR) POTASSIUM N-HYDROXYMETHYL- N-METHYLDI-THIOCARBAMATE	
	Waste code:	U379	
	Waste name:	SODIUM DIBUTYLDITHIOCARBAMATE (OR) CARBAMODITHIOIC ACID, DIBUTYL, SODIUM SALT	
	Waste code:	U381	
	Waste name:	CARBAMODITHIOIC ACID, DIETHYL-, SODIUM SALT (OR) SODIUM DIETHYLDITHIOCARBAMATE	
	Waste code:	U382	
	Waste name:	CARBAMODITHIOIC ACID, DIMETHYL-, SODIUM SALT (OR) SODIUM DIMETHYLDITHIOCARBAMATE	
	Waste code:	U383	
	Waste name:	CARBAMODITHIOIC ACID, DIMETHYL, POTASSIUM SALT (OR) POTASSIUM DIMETHYLDITHIOCARBAMATE	
	Waste code:	U384	
	Waste name:	CARBAMODITHIOIC ACID, METHYL-, MONOSODIUM SALT (OR) METAM SODIUM	
	Waste code:	U385	

MAP FINDINGS  
FOCUS MAP 8

Map ID	Site	Database(s)	EPA ID Number
	<b>CID RECYCLING &amp; DISPOSAL FAC (Continued)</b>		<b>1000139043</b>
	Waste name:	CARBAMOTHIOIC ACID, DIPROPYL-, S-PROPYL ESTER	
	Waste code:	U386	
	Waste name:	CARBAMOTHIOIC ACID, CYCLOHEXYLETHYL-, S-ETHYL ESTER (OR) CYCLOATE	
	Waste code:	U387	
	Waste name:	CARBAMOTHIOIC ACID, DIPROPYL-, S-(PHENYLMETHYL) ESTER (OR) PROSULFOCARB	
	Waste code:	U389	
	Waste name:	CARBAMOTHIOIC ACID, BIS(1-METHYLETHYL)-, S-(2,3,3-TRICHLORO-2-PROPENYL) ESTER (OR) TRIALLATE	
	Waste code:	U390	
	Waste name:	CARBAMOTHIOIC ACID, DIPROPYL-, S-ETHYL ESTER (OR) EPTC	
	Waste code:	U391	
	Waste name:	CARBAMOTHIOIC ACID, BUTYLETHYL-, S-PROPYL ESTER (OR) PEBULATE	
	Waste code:	U392	
	Waste name:	BUTYLATE (OR) CARBAMOTHIOIC ACID, BIS(2-METHYLPROPYL)-, S-ETHYL ESTER	
	Waste code:	U393	
	Waste name:	COPPER, BIS(DIMETHYLCARBAMODITHIOATO-S,S')- (OR) COPPER DIMETHYLDITHIOCARBAMATE	
	Waste code:	U394	
	Waste name:	A2213 (OR) ETHANIMIDOTHIOIC ACID, 2-(DIMETHYLAMINO)-N-HYDROXY-2-OXO-, METHYL ESTER	
	Waste code:	U395	
	Waste name:	DIETHYLENE GLYCOL, DICARBAMATE (OR) ETHANOL, 2,2'-OXYBIS-, DICARBAMATE	
	Waste code:	U396	
	Waste name:	FERBAM (OR) IRON, TRIS(DIMETHYLCARBAMODITHIOATO-S,S')-,	
	Waste code:	U400	
	Waste name:	BIS(PENTAMETHYLENE)THIURAM TETRASULFIDE (OR) PIPERIDINE, 1,1'-(TETRATHIODICARBONOTHIOYL)-BIS-	
	Waste code:	U401	
	Waste name:	BIS(DIMETHYLTHIOCARBAMOYL) SULFIDE (OR) TETRAMETHYLTHIURAM MONOSULFIDE	
	Waste code:	U402	
	Waste name:	TETRABUTYLTHIURAM DISULFIDE (OR) THIOPEROXYDICARBONIC DIAMIDE, TETRABUTYL	
	Waste code:	U403	
	Waste name:	DISULFIRAM (OR) THIOPEROXYDICARBONIC DIAMIDE, TETRAETHYL	
	Waste code:	U404	
	Waste name:	ETHANAMINE, N,N-DIETHYL- (OR) TRIETHYLAMINE	
	Waste code:	U407	
	Waste name:	ETHYL ZIRAM	
	Waste code:	U408	

MAP FINDINGS  
FOCUS MAP 8

Map ID	Site	Database(s)	EPA ID Number
	<b>CID RECYCLING &amp; DISPOSAL FAC (Continued)</b>		<b>1000139043</b>
	Waste name:	DESCRIPTION	
	Waste code:	U409	
	Waste name:	CARBAMIC ACID, [1,2-PHENYLENEBIS (IMINOCARBONOTHIOYL)]BIS-, DIMETHYL ESTER (OR) THIOPHANATE-METHYL	
	Waste code:	U410	
	Waste name:	ETHANIMIDOTHIOIC ACID, N,N'-[THIOBIS[(METHYLIMINO)CARBONYLOXY]]BIS-, DIMETHYL ESTER (OR) THIODICARB	
	Waste code:	U411	
	Waste name:	PHENOL, 2-(1-METHYLETHOXY)-, METHYLCARBAMATE (OR) PROPOXUR	
	Waste code:	D001	
	Waste name:	IGNITABLE HAZARDOUS WASTES ARE THOSE WASTES WHICH HAVE A FLASHPOINT OF LESS THAN 140 DEGREES FAHRENHEIT AS DETERMINED BY A PENSKEY-MARTENS CLOSED CUP FLASH POINT TESTER. ANOTHER METHOD OF DETERMINING THE FLASH POINT OF A WASTE IS TO REVIEW THE MATERIAL SAFETY DATA SHEET, WHICH CAN BE OBTAINED FROM THE MANUFACTURER OR DISTRIBUTOR OF THE MATERIAL. LACQUER THINNER IS AN EXAMPLE OF A COMMONLY USED SOLVENT WHICH WOULD BE CONSIDERED AS IGNITABLE HAZARDOUS WASTE.	
	Waste code:	D004	
	Waste name:	ARSENIC	
	Waste code:	D005	
	Waste name:	BARIUM	
	Waste code:	D007	
	Waste name:	CHROMIUM	
	Waste code:	D009	
	Waste name:	MERCURY	
	Waste code:	D018	
	Waste name:	BENZENE	
	Waste code:	D021	
	Waste name:	CHLOROBENZENE	
	Waste code:	D027	
	Waste name:	1,4-DICHLOROBENZENE	
	Waste code:	F039	
	Waste name:	LEACHATE (LIQUIDS THAT HAVE PERCOLATED THROUGH LAND DISPOSED WASTES) RESULTING FROM THE DISPOSAL OF MORE THAN ONE RESTRICTED WASTE CLASSIFIED AS HAZARDOUS UNDER SUBPART D OF THIS PART. (LEACHATE RESULTING FROM THE DISPOSAL OF ONE OR MORE OF THE FOLLOWING EPA HAZARDOUS WASTES AND NO OTHER HAZARDOUS WASTES RETAINS ITS EPA HAZARDOUS WASTES NUMBER(S): F020, F021, F022, F026, F027, AND/OR F028).	
	Waste code:	D001	
	Waste name:	IGNITABLE HAZARDOUS WASTES ARE THOSE WASTES WHICH HAVE A FLASHPOINT OF LESS THAN 140 DEGREES FAHRENHEIT AS DETERMINED BY A PENSKEY-MARTENS CLOSED CUP FLASH POINT TESTER. ANOTHER METHOD OF DETERMINING THE FLASH POINT OF A WASTE IS TO REVIEW THE MATERIAL SAFETY DATA SHEET,	



MAP FINDINGS  
FOCUS MAP 8

Map ID Site Database(s) EPA ID Number

**CID RECYCLING & DISPOSAL FAC (Continued)**

**1000139043**

WHICH CAN BE OBTAINED FROM THE MANUFACTURER OR DISTRIBUTOR OF THE MATERIAL. LACQUER THINNER IS AN EXAMPLE OF A COMMONLY USED SOLVENT WHICH WOULD BE CONSIDERED AS IGNITABLE HAZARDOUS WASTE.

Waste code: D002  
Waste name: A WASTE WHICH HAS A PH OF LESS THAN 2 OR GREATER THAN 12.5 IS CONSIDERED TO BE A CORROSIVE HAZARDOUS WASTE. SODIUM HYDROXIDE, A CAUSTIC SOLUTION WITH A HIGH PH, IS OFTEN USED BY INDUSTRIES TO CLEAN OR DEGREASE PARTS. HYDROCHLORIC ACID, A SOLUTION WITH A LOW PH, IS USED BY MANY INDUSTRIES TO CLEAN METAL PARTS PRIOR TO PAINTING. WHEN THESE CAUSTIC OR ACID SOLUTIONS BECOME CONTAMINATED AND MUST BE DISPOSED, THE WASTE WOULD BE A CORROSIVE HAZARDOUS WASTE.

Biennial Reports:

Last Biennial Reporting Year: 2013

Annual Waste Handled:

Waste code: D001  
Waste name: IGNITABLE HAZARDOUS WASTES ARE THOSE WASTES WHICH HAVE A FLASHPOINT OF LESS THAN 140 DEGREES FAHRENHEIT AS DETERMINED BY A PENSKEY-MARTENS CLOSED CUP FLASH POINT TESTER. ANOTHER METHOD OF DETERMINING THE FLASH POINT OF A WASTE IS TO REVIEW THE MATERIAL SAFETY DATA SHEET, WHICH CAN BE OBTAINED FROM THE MANUFACTURER OR DISTRIBUTOR OF THE MATERIAL. LACQUER THINNER IS AN EXAMPLE OF A COMMONLY USED SOLVENT WHICH WOULD BE CONSIDERED AS IGNITABLE HAZARDOUS WASTE.

Amount (Lbs): 31433.6

Waste code: D004  
Waste name: ARSENIC  
Amount (Lbs): 1237728.1

Waste code: D005  
Waste name: BARIUM  
Amount (Lbs): 1650.1

Waste code: D007  
Waste name: CHROMIUM  
Amount (Lbs): 33083.6

Waste code: D009  
Waste name: MERCURY  
Amount (Lbs): 1650.1

Waste code: D018  
Waste name: BENZENE  
Amount (Lbs): 33935

Waste code: D021  
Waste name: CHLORO BENZENE  
Amount (Lbs): 31433.6

Waste code: D027  
Waste name: 1,4-DICHLORO BENZENE  
Amount (Lbs): 31433.6

Waste code: F039  
Waste name: LEACHATE (LIQUIDS THAT HAVE PERCOLATED THROUGH LAND DISPOSED WASTES)

MAP FINDINGS  
FOCUS MAP 8

Map ID	Site	Database(s)	EPA ID Number
--------	------	-------------	---------------

**CID RECYCLING & DISPOSAL FAC (Continued)**

**1000139043**

RESULTING FROM THE DISPOSAL OF MORE THAN ONE RESTRICTED WASTE CLASSIFIED AS HAZARDOUS UNDER SUBPART D OF THIS PART. (LEACHATE RESULTING FROM THE DISPOSAL OF ONE OR MORE OF THE FOLLOWING EPA HAZARDOUS WASTES AND NO OTHER HAZARDOUS WASTES RETAINS ITS EPA HAZARDOUS WASTES NUMBER(S): F020, F021, F022, F026, F027, AND/OR F028).

Amount (Lbs): 436577.4

Corrective Action Summary:

Event date:	03/31/1987
Event:	RFA Determination Of Need For An RFI, RFI is Necessary;
Event date:	03/31/1987
Event:	RFA Completed
Event date:	03/08/1988
Event:	RFI Imposition, Focused data collection required for stabilization evaluation.
Event date:	04/11/1988
Event:	CA056
Event date:	05/23/1990
Event:	CA036
Event date:	04/03/1991
Event:	RFI Workplan Notice Of Deficiency Issued
Event date:	08/15/1991
Event:	RFI Workplan Notice Of Deficiency Issued
Event date:	08/19/1991
Event:	RFI Workplan Notice Of Deficiency Issued
Event date:	09/19/1991
Event:	CA097
Event date:	09/23/1991
Event:	Cost Estimate For Remedy Received
Event date:	09/23/1991
Event:	Financial Assurance For Remedy Demonstration
Event date:	09/23/1991
Event:	RFI Workplan Received
Event date:	09/27/1991
Event:	CA Prioritization, Facility or area was assigned a high corrective action priority.
Event date:	10/08/1991
Event:	CA116
Event date:	10/08/1991
Event:	CA037

MAP FINDINGS  
FOCUS MAP 8

Map ID	Site	Database(s)	EPA ID Number
	<b>CID RECYCLING &amp; DISPOSAL FAC (Continued)</b>		<b>1000139043</b>
	Event date: 11/01/1991 Event: RFI Supplemental Implementation Begun		
	Event date: 11/25/1991 Event: CA076		
	Event date: 12/16/1991 Event: FI Progress Reports Received		
	Event date: 01/24/1992 Event: FI Progress Reports Received		
	Event date: 02/27/1992 Event: RFI Workplan Approved		
	Event date: 03/13/1992 Event: FI Progress Reports Received		
	Event date: 04/24/1992 Event: FI Progress Reports Received		
	Event date: 05/18/1992 Event: CA077		
	Event date: 05/19/1992 Event: CA077		
	Event date: 05/27/1992 Event: FI Progress Reports Received		
	Event date: 06/04/1992 Event: Stabilization Measures Implemented		
	Event date: 06/04/1992 Event: CA066		
	Event date: 06/04/1992 Event: Date To Submit Remedy Design		
	Event date: 06/04/1992 Event: CMI Workplan Approved		
	Event date: 06/19/1992 Event: FI Progress Reports Received		
	Event date: 06/19/1992 Event: CA077		
	Event date: 07/02/1992 Event: CA077		
	Event date: 07/09/1992 Event: Date For Remedy Selection (CM Imposed)		
	Event date: 07/15/1992 Event: FI Progress Reports Received		

MAP FINDINGS  
FOCUS MAP 8

Map ID	Site	Database(s)	EPA ID Number
	<b>CID RECYCLING &amp; DISPOSAL FAC (Continued)</b>		<b>1000139043</b>
	Event date: 07/20/1992 Event: CA077		
	Event date: 07/27/1992 Event: CA077		
	Event date: 07/28/1992 Event: CA077		
	Event date: 08/10/1992 Event: CA077		
	Event date: 08/11/1992 Event: CA077		
	Event date: 08/20/1992 Event: FI Progress Reports Received		
	Event date: 09/22/1992 Event: Stabilization Measures Evaluation, This facility is not amenable to stabilization activity at the present time for reasons other than 1- it appears to be technically infeasible or inappropriate (NF) or 2- there is a lack of technical information (IN). Reasons for this conclusion may be the status of closure at the facility, the degree of risk, timing considerations, the status of corrective action work at the facility, or other administrative considerations.		
	Event date: 10/02/1992 Event: CA077		
	Event date: 11/02/1993 Event: Certification Of Remedy Completion Or Construction Completion		
	Event date: 10/31/1994 Event: RFI Workplan Received		
	Event date: 01/10/1995 Event: RFI Workplan Notice Of Deficiency Issued		
	Event date: 02/14/1995 Event: FI Progress Reports Received		
	Event date: 03/01/1995 Event: RFI Workplan Approved		
	Event date: 07/07/1995 Event: FI Progress Reports Received		
	Event date: 07/28/1995 Event: FI Progress Reports Received		
	Event date: 10/30/1995 Event: FI Progress Reports Received		
	Event date: 01/24/1996 Event: FI Progress Reports Received		

MAP FINDINGS  
FOCUS MAP 8

Map ID	Site	Database(s)	EPA ID Number
	<b>CID RECYCLING &amp; DISPOSAL FAC (Continued)</b>		<b>1000139043</b>
	Event date: 04/01/1996 Event: FI Progress Reports Received		
	Event date: 09/30/1997 Event: RFI Report Received		
	Event date: 10/29/1997 Event: RFI Approved		
	Event date: 10/29/1997 Event: Certification Of Remedy Completion Or Construction Completion		
	Event date: 10/29/1997 Event: Date For Remedy Selection (CM Imposed)		
	Event date: 10/29/1997 Event: Current Human Exposures under Control, Yes, Current Human Exposures Under Control has been verified. Based on a review of information contained in the EI determination, current human exposures are expected to be under control at the facility under current and reasonably expected conditions. This determination will be re-evaluated when the Agency/State becomes aware of significant changes at the facility.		
	Event date: 10/29/1997 Event: Stabilization Construction Completed		
	Event date: 06/18/2001 Event: Igration of Contaminated Groundwater under Control, Yes, Migration of Contaminated Groundwater Under Control has been verified. Based on a review of information contained in the EI determination, it has been determined that migration of contaminated groundwater is under control at the facility. Specifically, this determination indicates that the migration of contaminated groundwater is under control, and that monitoring will be conducted to confirm that contaminated groundwater remains within the existing area of contaminated groundwater. This determination will be re-evaluated when the Agency becomes aware of significant changes at the facility.		
	Event date: Not reported Event: CMS Workplan Received		
	Event date: Not reported Event: CMS Report Received		
	Event date: Not reported Event: CMS Approved		
	Event date: Not reported Event: CMI Workplan Approved		
	Event date: Not reported Event: Date For Remedy Selection (CM Imposed)		
	Event date: Not reported Event: Date For Public Notice On Proposed Remedy		

MAP FINDINGS  
FOCUS MAP 8

Map ID	Site	Database(s)	EPA ID Number
--------	------	-------------	---------------

**CID RECYCLING & DISPOSAL FAC (Continued)**

**1000139043**

Event date: Not reported  
Event: CMS Workplan Approved

Event date: Not reported  
Event: CA496

Facility Has Received Notices of Violations:

Regulation violated: SR - 724.198(h)  
Area of violation: TSD IS-Ground-Water Monitoring  
Date violation determined: 11/15/1991  
Date achieved compliance: 04/19/1993  
Violation lead agency: State  
Enforcement action: WRITTEN INFORMAL  
Enforcement action date: 12/12/1991  
Enf. disposition status: Not reported  
Enf. disp. status date: Not reported  
Enforcement lead agency: State  
Proposed penalty amount: Not reported  
Final penalty amount: Not reported  
Paid penalty amount: Not reported

Regulation violated: PC - IV.I.2  
Area of violation: TSD IS-Ground-Water Monitoring  
Date violation determined: 11/15/1991  
Date achieved compliance: 04/19/1993  
Violation lead agency: State  
Enforcement action: WRITTEN INFORMAL  
Enforcement action date: 12/12/1991  
Enf. disposition status: Not reported  
Enf. disp. status date: Not reported  
Enforcement lead agency: State  
Proposed penalty amount: Not reported  
Final penalty amount: Not reported  
Paid penalty amount: Not reported

Regulation violated: PC - III.M  
Area of violation: TSD IS-Ground-Water Monitoring  
Date violation determined: 11/15/1991  
Date achieved compliance: 03/18/1993  
Violation lead agency: State  
Enforcement action: WRITTEN INFORMAL  
Enforcement action date: 12/12/1991  
Enf. disposition status: Not reported  
Enf. disp. status date: Not reported  
Enforcement lead agency: State  
Proposed penalty amount: Not reported  
Final penalty amount: Not reported  
Paid penalty amount: Not reported

Regulation violated: PC - III.E.4  
Area of violation: TSD IS-Ground-Water Monitoring  
Date violation determined: 11/15/1991  
Date achieved compliance: 03/18/1993  
Violation lead agency: State  
Enforcement action: WRITTEN INFORMAL  
Enforcement action date: 12/12/1991  
Enf. disposition status: Not reported

MAP FINDINGS  
FOCUS MAP 8

Map ID Site Database(s) EPA ID Number

**CID RECYCLING & DISPOSAL FAC (Continued)**

**1000139043**

Enf. disp. status date: Not reported  
 Enforcement lead agency: State  
 Proposed penalty amount: Not reported  
 Final penalty amount: Not reported  
 Paid penalty amount: Not reported

Regulation violated: PC - III.L  
 Area of violation: TSD IS-Ground-Water Monitoring  
 Date violation determined: 11/15/1991  
 Date achieved compliance: 03/18/1993  
 Violation lead agency: State  
 Enforcement action: WRITTEN INFORMAL  
 Enforcement action date: 12/12/1991  
 Enf. disposition status: Not reported  
 Enf. disp. status date: Not reported  
 Enforcement lead agency: State  
 Proposed penalty amount: Not reported  
 Final penalty amount: Not reported  
 Paid penalty amount: Not reported

Regulation violated: PC - IV,F.2  
 Area of violation: TSD IS-Ground-Water Monitoring  
 Date violation determined: 04/30/1991  
 Date achieved compliance: 06/06/1991  
 Violation lead agency: State  
 Enforcement action: WRITTEN INFORMAL  
 Enforcement action date: 05/13/1991  
 Enf. disposition status: Not reported  
 Enf. disp. status date: Not reported  
 Enforcement lead agency: State  
 Proposed penalty amount: Not reported  
 Final penalty amount: Not reported  
 Paid penalty amount: Not reported

Regulation violated: PC - IVA,F.3  
 Area of violation: TSD IS-Ground-Water Monitoring  
 Date violation determined: 04/30/1991  
 Date achieved compliance: 06/06/1991  
 Violation lead agency: State  
 Enforcement action: WRITTEN INFORMAL  
 Enforcement action date: 05/13/1991  
 Enf. disposition status: Not reported  
 Enf. disp. status date: Not reported  
 Enforcement lead agency: State  
 Proposed penalty amount: Not reported  
 Final penalty amount: Not reported  
 Paid penalty amount: Not reported

Regulation violated: PC - IVB,B.2  
 Area of violation: Permits - Application  
 Date violation determined: 10/20/1988  
 Date achieved compliance: 02/07/1992  
 Violation lead agency: State  
 Enforcement action: WRITTEN INFORMAL  
 Enforcement action date: 11/09/1988  
 Enf. disposition status: Not reported  
 Enf. disp. status date: Not reported

MAP FINDINGS  
FOCUS MAP 8

Map ID	Site	Database(s)	EPA ID Number
--------	------	-------------	---------------

**CID RECYCLING & DISPOSAL FAC (Continued)**

**1000139043**

Enforcement lead agency: State  
Proposed penalty amount: Not reported  
Final penalty amount: Not reported  
Paid penalty amount: Not reported

Regulation violated: PC - IVB,B.1  
Area of violation: Permits - Application  
Date violation determined: 10/20/1988  
Date achieved compliance: 02/07/1992  
Violation lead agency: State  
Enforcement action: Not reported  
Enforcement action date: Not reported  
Enf. disposition status: Not reported  
Enf. disp. status date: Not reported  
Enforcement lead agency: Not reported  
Proposed penalty amount: Not reported  
Final penalty amount: Not reported  
Paid penalty amount: Not reported

Regulation violated: PC - IVB,B.2  
Area of violation: Permits - Application  
Date violation determined: 10/20/1988  
Date achieved compliance: 02/07/1992  
Violation lead agency: State  
Enforcement action: Not reported  
Enforcement action date: Not reported  
Enf. disposition status: Not reported  
Enf. disp. status date: Not reported  
Enforcement lead agency: Not reported  
Proposed penalty amount: Not reported  
Final penalty amount: Not reported  
Paid penalty amount: Not reported

Regulation violated: PC - IVB,B.1  
Area of violation: Permits - Application  
Date violation determined: 10/20/1988  
Date achieved compliance: 02/07/1992  
Violation lead agency: State  
Enforcement action: WRITTEN INFORMAL  
Enforcement action date: 11/09/1988  
Enf. disposition status: Not reported  
Enf. disp. status date: Not reported  
Enforcement lead agency: State  
Proposed penalty amount: Not reported  
Final penalty amount: Not reported  
Paid penalty amount: Not reported

Regulation violated: PC - IV,B.6  
Area of violation: Permits - Application  
Date violation determined: 10/20/1988  
Date achieved compliance: 02/07/1992  
Violation lead agency: State  
Enforcement action: Not reported  
Enforcement action date: Not reported  
Enf. disposition status: Not reported  
Enf. disp. status date: Not reported  
Enforcement lead agency: Not reported



MAP FINDINGS  
FOCUS MAP 8

Map ID	Site	Database(s)	EPA ID Number
--------	------	-------------	---------------

**CID RECYCLING & DISPOSAL FAC (Continued)**

**1000139043**

Proposed penalty amount: Not reported  
Final penalty amount: Not reported  
Paid penalty amount: Not reported

Regulation violated: PC - IV,B.6  
Area of violation: Permits - Application  
Date violation determined: 10/20/1988  
Date achieved compliance: 02/07/1992  
Violation lead agency: State  
Enforcement action: WRITTEN INFORMAL  
Enforcement action date: 11/09/1988  
Enf. disposition status: Not reported  
Enf. disp. status date: Not reported  
Enforcement lead agency: State  
Proposed penalty amount: Not reported  
Final penalty amount: Not reported  
Paid penalty amount: Not reported

Regulation violated: PC - B.3.b.i Sec IV  
Area of violation: Permits - Application  
Date violation determined: 07/14/1988  
Date achieved compliance: 12/09/1988  
Violation lead agency: State  
Enforcement action: VIOLATION NOTICE (VN)  
Enforcement action date: 08/29/1988  
Enf. disposition status: Not reported  
Enf. disp. status date: Not reported  
Enforcement lead agency: State  
Proposed penalty amount: Not reported  
Final penalty amount: Not reported  
Paid penalty amount: Not reported

Regulation violated: PC - B.3.b.i Sec IV  
Area of violation: Permits - Application  
Date violation determined: 07/14/1988  
Date achieved compliance: 12/09/1988  
Violation lead agency: State  
Enforcement action: WRITTEN INFORMAL  
Enforcement action date: 07/27/1988  
Enf. disposition status: Not reported  
Enf. disp. status date: Not reported  
Enforcement lead agency: State  
Proposed penalty amount: Not reported  
Final penalty amount: Not reported  
Paid penalty amount: Not reported

Regulation violated: PC - B.4 Sec IVB  
Area of violation: Permits - Application  
Date violation determined: 07/14/1988  
Date achieved compliance: 08/26/1988  
Violation lead agency: State  
Enforcement action: WRITTEN INFORMAL  
Enforcement action date: 07/27/1988  
Enf. disposition status: Not reported  
Enf. disp. status date: Not reported  
Enforcement lead agency: State  
Proposed penalty amount: Not reported

MAP FINDINGS  
FOCUS MAP 8

Map ID Site Database(s) EPA ID Number

**CID RECYCLING & DISPOSAL FAC (Continued)**

**1000139043**

Final penalty amount: Not reported  
Paid penalty amount: Not reported

Regulation violated: PC - B.6 Sec IV  
Area of violation: Permits - Application  
Date violation determined: 07/14/1988  
Date achieved compliance: 08/26/1988  
Violation lead agency: State  
Enforcement action: WRITTEN INFORMAL  
Enforcement action date: 07/27/1988  
Enf. disposition status: Not reported  
Enf. disp. status date: Not reported  
Enforcement lead agency: State  
Proposed penalty amount: Not reported  
Final penalty amount: Not reported  
Paid penalty amount: Not reported

Regulation violated: SR - 725.193(b)  
Area of violation: TSD IS-Ground-Water Monitoring  
Date violation determined: 10/09/1987  
Date achieved compliance: 01/08/1988  
Violation lead agency: State  
Enforcement action: VIOLATION NOTICE (VN)  
Enforcement action date: 11/12/1987  
Enf. disposition status: Not reported  
Enf. disp. status date: Not reported  
Enforcement lead agency: State  
Proposed penalty amount: Not reported  
Final penalty amount: Not reported  
Paid penalty amount: Not reported

Regulation violated: SR - 725.193(b)  
Area of violation: TSD IS-Ground-Water Monitoring  
Date violation determined: 10/09/1987  
Date achieved compliance: 01/08/1988  
Violation lead agency: State  
Enforcement action: WRITTEN INFORMAL  
Enforcement action date: 10/14/1987  
Enf. disposition status: Not reported  
Enf. disp. status date: Not reported  
Enforcement lead agency: State  
Proposed penalty amount: Not reported  
Final penalty amount: Not reported  
Paid penalty amount: Not reported

Regulation violated: SR - 725.193(b)  
Area of violation: TSD IS-Ground-Water Monitoring  
Date violation determined: 09/28/1987  
Date achieved compliance: 01/08/1988  
Violation lead agency: State  
Enforcement action: VIOLATION NOTICE (VN)  
Enforcement action date: 11/12/1987  
Enf. disposition status: Not reported  
Enf. disp. status date: Not reported  
Enforcement lead agency: State  
Proposed penalty amount: Not reported  
Final penalty amount: Not reported

MAP FINDINGS  
FOCUS MAP 8

Map ID      Site      Database(s)      EPA ID Number

---

**CID RECYCLING & DISPOSAL FAC (Continued)**

**1000139043**

Paid penalty amount:      Not reported

Regulation violated:      SR - 725.193(b)  
 Area of violation:      TSD IS-Ground-Water Monitoring  
 Date violation determined:      09/28/1987  
 Date achieved compliance:      01/08/1988  
 Violation lead agency:      State  
 Enforcement action:      WRITTEN INFORMAL  
 Enforcement action date:      10/07/1987  
 Enf. disposition status:      Not reported  
 Enf. disp. status date:      Not reported  
 Enforcement lead agency:      State  
 Proposed penalty amount:      Not reported  
 Final penalty amount:      Not reported  
 Paid penalty amount:      Not reported

Regulation violated:      SR - 725.251  
 Area of violation:      TSD - Financial Requirements  
 Date violation determined:      04/03/1987  
 Date achieved compliance:      08/26/1987  
 Violation lead agency:      State  
 Enforcement action:      WRITTEN INFORMAL  
 Enforcement action date:      04/16/1987  
 Enf. disposition status:      Not reported  
 Enf. disp. status date:      Not reported  
 Enforcement lead agency:      State  
 Proposed penalty amount:      Not reported  
 Final penalty amount:      Not reported  
 Paid penalty amount:      Not reported

Regulation violated:      SR - 725.243  
 Area of violation:      TSD - Financial Requirements  
 Date violation determined:      04/03/1987  
 Date achieved compliance:      08/26/1987  
 Violation lead agency:      State  
 Enforcement action:      WRITTEN INFORMAL  
 Enforcement action date:      04/16/1987  
 Enf. disposition status:      Not reported  
 Enf. disp. status date:      Not reported  
 Enforcement lead agency:      State  
 Proposed penalty amount:      Not reported  
 Final penalty amount:      Not reported  
 Paid penalty amount:      Not reported

Regulation violated:      SR - 725.242(b)  
 Area of violation:      TSD - Financial Requirements  
 Date violation determined:      04/03/1987  
 Date achieved compliance:      08/26/1987  
 Violation lead agency:      State  
 Enforcement action:      WRITTEN INFORMAL  
 Enforcement action date:      04/16/1987  
 Enf. disposition status:      Not reported  
 Enf. disp. status date:      Not reported  
 Enforcement lead agency:      State  
 Proposed penalty amount:      Not reported  
 Final penalty amount:      Not reported  
 Paid penalty amount:      Not reported

MAP FINDINGS  
FOCUS MAP 8

Map ID	Site	Database(s)	EPA ID Number
--------	------	-------------	---------------

**CID RECYCLING & DISPOSAL FAC (Continued)**

**1000139043**

Regulation violated: SR - 725.194(a)(2)(C)  
 Area of violation: TSD IS-Ground-Water Monitoring  
 Date violation determined: 04/01/1987  
 Date achieved compliance: 07/27/1987  
 Violation lead agency: State  
 Enforcement action: WRITTEN INFORMAL  
 Enforcement action date: 04/10/1987  
 Enf. disposition status: Not reported  
 Enf. disp. status date: Not reported  
 Enforcement lead agency: State  
 Proposed penalty amount: Not reported  
 Final penalty amount: Not reported  
 Paid penalty amount: Not reported

Regulation violated: SR - 725.193(d)(3)  
 Area of violation: TSD IS-Ground-Water Monitoring  
 Date violation determined: 04/01/1987  
 Date achieved compliance: 07/27/1987  
 Violation lead agency: State  
 Enforcement action: WRITTEN INFORMAL  
 Enforcement action date: 04/10/1987  
 Enf. disposition status: Not reported  
 Enf. disp. status date: Not reported  
 Enforcement lead agency: State  
 Proposed penalty amount: Not reported  
 Final penalty amount: Not reported  
 Paid penalty amount: Not reported

Regulation violated: SR - 725.193(c)(2)  
 Area of violation: TSD IS-Ground-Water Monitoring  
 Date violation determined: 04/01/1987  
 Date achieved compliance: 07/27/1987  
 Violation lead agency: State  
 Enforcement action: WRITTEN INFORMAL  
 Enforcement action date: 04/10/1987  
 Enf. disposition status: Not reported  
 Enf. disp. status date: Not reported  
 Enforcement lead agency: State  
 Proposed penalty amount: Not reported  
 Final penalty amount: Not reported  
 Paid penalty amount: Not reported

Regulation violated: SR - 725.191(c)  
 Area of violation: TSD IS-Ground-Water Monitoring  
 Date violation determined: 04/01/1987  
 Date achieved compliance: 07/27/1987  
 Violation lead agency: State  
 Enforcement action: WRITTEN INFORMAL  
 Enforcement action date: 04/10/1987  
 Enf. disposition status: Not reported  
 Enf. disp. status date: Not reported  
 Enforcement lead agency: State  
 Proposed penalty amount: Not reported  
 Final penalty amount: Not reported  
 Paid penalty amount: Not reported

Regulation violated: SR - 725.193(b)

MAP FINDINGS  
FOCUS MAP 8

Map ID Site Database(s) EPA ID Number

**CID RECYCLING & DISPOSAL FAC (Continued)**

**1000139043**

Area of violation: TSD IS-Ground-Water Monitoring  
Date violation determined: 04/01/1987  
Date achieved compliance: 07/27/1987  
Violation lead agency: State  
Enforcement action: WRITTEN INFORMAL  
Enforcement action date: 04/10/1987  
Enf. disposition status: Not reported  
Enf. disp. status date: Not reported  
Enforcement lead agency: State  
Proposed penalty amount: Not reported  
Final penalty amount: Not reported  
Paid penalty amount: Not reported

Regulation violated: SR - 725.194(a)(2)(b)  
Area of violation: TSD IS-Ground-Water Monitoring  
Date violation determined: 04/01/1987  
Date achieved compliance: 07/27/1987  
Violation lead agency: State  
Enforcement action: WRITTEN INFORMAL  
Enforcement action date: 04/10/1987  
Enf. disposition status: Not reported  
Enf. disp. status date: Not reported  
Enforcement lead agency: State  
Proposed penalty amount: Not reported  
Final penalty amount: Not reported  
Paid penalty amount: Not reported

Regulation violated: SR - 725.192(a)  
Area of violation: TSD IS-Ground-Water Monitoring  
Date violation determined: 10/28/1986  
Date achieved compliance: 03/22/1988  
Violation lead agency: State  
Enforcement action: WRITTEN INFORMAL  
Enforcement action date: 01/28/1987  
Enf. disposition status: Not reported  
Enf. disp. status date: Not reported  
Enforcement lead agency: State  
Proposed penalty amount: Not reported  
Final penalty amount: Not reported  
Paid penalty amount: Not reported

Regulation violated: SR - 725.193(d)(3)(B)  
Area of violation: TSD IS-Ground-Water Monitoring  
Date violation determined: 06/17/1986  
Date achieved compliance: 06/19/1987  
Violation lead agency: State  
Enforcement action: VIOLATION NOTICE (VN)  
Enforcement action date: 07/08/1986  
Enf. disposition status: Not reported  
Enf. disp. status date: Not reported  
Enforcement lead agency: State  
Proposed penalty amount: Not reported  
Final penalty amount: Not reported  
Paid penalty amount: Not reported

Regulation violated: SR - 725.193(d)(3)(B)  
Area of violation: TSD IS-Ground-Water Monitoring

MAP FINDINGS  
FOCUS MAP 8

Map ID	Site	Database(s)	EPA ID Number
--------	------	-------------	---------------

**CID RECYCLING & DISPOSAL FAC (Continued)**

**1000139043**

Date violation determined:	06/17/1986
Date achieved compliance:	06/19/1987
Violation lead agency:	State
Enforcement action:	WRITTEN INFORMAL
Enforcement action date:	06/20/1986
Enf. disposition status:	Not reported
Enf. disp. status date:	Not reported
Enforcement lead agency:	State
Proposed penalty amount:	Not reported
Final penalty amount:	Not reported
Paid penalty amount:	Not reported
Regulation violated:	SR - 725.171(a)
Area of violation:	TSD - Manifest/Records/Reporting
Date violation determined:	03/27/1986
Date achieved compliance:	05/07/1986
Violation lead agency:	State
Enforcement action:	WRITTEN INFORMAL
Enforcement action date:	04/02/1986
Enf. disposition status:	Not reported
Enf. disp. status date:	Not reported
Enforcement lead agency:	State
Proposed penalty amount:	Not reported
Final penalty amount:	Not reported
Paid penalty amount:	Not reported
Regulation violated:	SR - 725.176
Area of violation:	TSD - Manifest/Records/Reporting
Date violation determined:	03/27/1986
Date achieved compliance:	05/07/1986
Violation lead agency:	State
Enforcement action:	WRITTEN INFORMAL
Enforcement action date:	04/02/1986
Enf. disposition status:	Not reported
Enf. disp. status date:	Not reported
Enforcement lead agency:	State
Proposed penalty amount:	Not reported
Final penalty amount:	Not reported
Paid penalty amount:	Not reported
Regulation violated:	Not reported
Area of violation:	TSD IS-Ground-Water Monitoring
Date violation determined:	02/14/1986
Date achieved compliance:	05/14/1992
Violation lead agency:	EPA
Enforcement action:	FINAL 3008(A) COMPLIANCE ORDER
Enforcement action date:	05/14/1992
Enf. disposition status:	Not reported
Enf. disp. status date:	Not reported
Enforcement lead agency:	EPA
Proposed penalty amount:	Not reported
Final penalty amount:	2650
Paid penalty amount:	2650
Regulation violated:	SR - 725.191(a)(2)
Area of violation:	TSD IS-Ground-Water Monitoring
Date violation determined:	08/09/1985

MAP FINDINGS  
FOCUS MAP 8

Map ID Site Database(s) EPA ID Number

**CID RECYCLING & DISPOSAL FAC (Continued)**

**1000139043**

Date achieved compliance: 02/07/1992  
 Violation lead agency: State  
 Enforcement action: VIOLATION NOTICE (VN)  
 Enforcement action date: 11/04/1985  
 Enf. disposition status: Not reported  
 Enf. disp. status date: Not reported  
 Enforcement lead agency: State  
 Proposed penalty amount: Not reported  
 Final penalty amount: Not reported  
 Paid penalty amount: Not reported

Regulation violated: SR - 725.191(a)(2)  
 Area of violation: TSD IS-Ground-Water Monitoring  
 Date violation determined: 08/09/1985  
 Date achieved compliance: 02/07/1992  
 Violation lead agency: State  
 Enforcement action: WRITTEN INFORMAL  
 Enforcement action date: 10/08/1985  
 Enf. disposition status: Not reported  
 Enf. disp. status date: Not reported  
 Enforcement lead agency: State  
 Proposed penalty amount: Not reported  
 Final penalty amount: Not reported  
 Paid penalty amount: Not reported

Regulation violated: SR - 725.193(c)(2)  
 Area of violation: TSD IS-Ground-Water Monitoring  
 Date violation determined: 04/09/1985  
 Date achieved compliance: 05/07/1985  
 Violation lead agency: State  
 Enforcement action: WRITTEN INFORMAL  
 Enforcement action date: 04/09/1985  
 Enf. disposition status: Not reported  
 Enf. disp. status date: Not reported  
 Enforcement lead agency: State  
 Proposed penalty amount: Not reported  
 Final penalty amount: Not reported  
 Paid penalty amount: Not reported

Regulation violated: SR - 725.176  
 Area of violation: TSD - Manifest/Records/Reporting  
 Date violation determined: 03/27/1985  
 Date achieved compliance: 05/06/1986  
 Violation lead agency: State  
 Enforcement action: INITIAL 3008(A) COMPLIANCE  
 Enforcement action date: 09/22/1986  
 Enf. disposition status: Not reported  
 Enf. disp. status date: Not reported  
 Enforcement lead agency: EPA  
 Proposed penalty amount: 39500  
 Final penalty amount: Not reported  
 Paid penalty amount: Not reported

Regulation violated: SR - 725.171(a)  
 Area of violation: TSD - Manifest/Records/Reporting  
 Date violation determined: 03/27/1985  
 Date achieved compliance: 05/07/1986

MAP FINDINGS  
FOCUS MAP 8

Map ID Site Database(s) EPA ID Number

**CID RECYCLING & DISPOSAL FAC (Continued)**

**1000139043**

Violation lead agency: State  
 Enforcement action: WRITTEN INFORMAL  
 Enforcement action date: 03/28/1986  
 Enf. disposition status: Not reported  
 Enf. disp. status date: Not reported  
 Enforcement lead agency: State  
 Proposed penalty amount: Not reported  
 Final penalty amount: Not reported  
 Paid penalty amount: Not reported

Regulation violated: SR - 725.176  
 Area of violation: TSD - Manifest/Records/Reporting  
 Date violation determined: 03/27/1985  
 Date achieved compliance: 05/06/1986  
 Violation lead agency: State  
 Enforcement action: WRITTEN INFORMAL  
 Enforcement action date: 03/28/1986  
 Enf. disposition status: Not reported  
 Enf. disp. status date: Not reported  
 Enforcement lead agency: State  
 Proposed penalty amount: Not reported  
 Final penalty amount: Not reported  
 Paid penalty amount: Not reported

Regulation violated: SR - 725.176  
 Area of violation: TSD - Manifest/Records/Reporting  
 Date violation determined: 03/27/1985  
 Date achieved compliance: 05/06/1986  
 Violation lead agency: State  
 Enforcement action: FINAL 3008(A) COMPLIANCE ORDER  
 Enforcement action date: 05/14/1992  
 Enf. disposition status: Not reported  
 Enf. disp. status date: Not reported  
 Enforcement lead agency: EPA  
 Proposed penalty amount: Not reported  
 Final penalty amount: 2650  
 Paid penalty amount: 2650

Evaluation Action Summary:  
 Evaluation date: 03/14/2014  
 Evaluation: COMPLIANCE EVALUATION INSPECTION ON-SITE  
 Area of violation: Not reported  
 Date achieved compliance: Not reported  
 Evaluation lead agency: State

Evaluation date: 01/21/2014  
 Evaluation: FINANCIAL RECORD REVIEW  
 Area of violation: Not reported  
 Date achieved compliance: Not reported  
 Evaluation lead agency: State

Evaluation date: 07/23/2013  
 Evaluation: FOCUSED COMPLIANCE INSPECTION  
 Area of violation: Not reported  
 Date achieved compliance: Not reported  
 Evaluation lead agency: State



MAP FINDINGS  
FOCUS MAP 8

Map ID	Site	Database(s)	EPA ID Number
	<b>CID RECYCLING &amp; DISPOSAL FAC (Continued)</b>		<b>1000139043</b>
	Evaluation date: 07/01/2013 Evaluation: OPERATION AND MAINTENANCE INSPECTION Area of violation: Not reported Date achieved compliance: Not reported Evaluation lead agency: State		
	Evaluation date: 04/19/2013 Evaluation: FOCUSED COMPLIANCE INSPECTION Area of violation: Not reported Date achieved compliance: Not reported Evaluation lead agency: State		
	Evaluation date: 01/09/2013 Evaluation: FINANCIAL RECORD REVIEW Area of violation: Not reported Date achieved compliance: Not reported Evaluation lead agency: State		
	Evaluation date: 03/19/2012 Evaluation: FOCUSED COMPLIANCE INSPECTION Area of violation: Not reported Date achieved compliance: Not reported Evaluation lead agency: State		
	Evaluation date: 01/23/2012 Evaluation: FINANCIAL RECORD REVIEW Area of violation: Not reported Date achieved compliance: Not reported Evaluation lead agency: State		
	Evaluation date: 02/25/2011 Evaluation: COMPLIANCE EVALUATION INSPECTION ON-SITE Area of violation: Not reported Date achieved compliance: Not reported Evaluation lead agency: State		
	Evaluation date: 01/27/2011 Evaluation: FINANCIAL RECORD REVIEW Area of violation: Not reported Date achieved compliance: Not reported Evaluation lead agency: State		
	Evaluation date: 09/14/2010 Evaluation: COMPLIANCE EVALUATION INSPECTION ON-SITE Area of violation: Not reported Date achieved compliance: Not reported Evaluation lead agency: EPA		
	Evaluation date: 04/05/2010 Evaluation: OPERATION AND MAINTENANCE INSPECTION Area of violation: Not reported Date achieved compliance: Not reported Evaluation lead agency: State		
	Evaluation date: 03/26/2010 Evaluation: FOCUSED COMPLIANCE INSPECTION Area of violation: Not reported		

MAP FINDINGS  
FOCUS MAP 8

Map ID	Site	Database(s)	EPA ID Number
--------	------	-------------	---------------

**CID RECYCLING & DISPOSAL FAC (Continued)**

**1000139043**

Date achieved compliance:	Not reported
Evaluation lead agency:	State
Evaluation date:	02/02/2010
Evaluation:	FINANCIAL RECORD REVIEW
Area of violation:	Not reported
Date achieved compliance:	Not reported
Evaluation lead agency:	State
Evaluation date:	08/17/2009
Evaluation:	FOCUSED COMPLIANCE INSPECTION
Area of violation:	Not reported
Date achieved compliance:	Not reported
Evaluation lead agency:	State
Evaluation date:	07/08/2009
Evaluation:	COMPLIANCE EVALUATION INSPECTION ON-SITE
Area of violation:	Not reported
Date achieved compliance:	Not reported
Evaluation lead agency:	State
Evaluation date:	04/17/2009
Evaluation:	FOCUSED COMPLIANCE INSPECTION
Area of violation:	Not reported
Date achieved compliance:	Not reported
Evaluation lead agency:	State
Evaluation date:	11/14/2008
Evaluation:	FOCUSED COMPLIANCE INSPECTION
Area of violation:	Not reported
Date achieved compliance:	Not reported
Evaluation lead agency:	State
Evaluation date:	07/11/2008
Evaluation:	FOCUSED COMPLIANCE INSPECTION
Area of violation:	Not reported
Date achieved compliance:	Not reported
Evaluation lead agency:	State
Evaluation date:	06/12/2008
Evaluation:	COMPLIANCE EVALUATION INSPECTION ON-SITE
Area of violation:	Not reported
Date achieved compliance:	Not reported
Evaluation lead agency:	State
Evaluation date:	05/01/2008
Evaluation:	FOCUSED COMPLIANCE INSPECTION
Area of violation:	Not reported
Date achieved compliance:	Not reported
Evaluation lead agency:	State
Evaluation date:	09/18/2007
Evaluation:	COMPLIANCE EVALUATION INSPECTION ON-SITE
Area of violation:	Not reported
Date achieved compliance:	Not reported
Evaluation lead agency:	State

MAP FINDINGS  
FOCUS MAP 8

Map ID	Site	Database(s)	EPA ID Number
	<b>CID RECYCLING &amp; DISPOSAL FAC (Continued)</b>		<b>1000139043</b>
	Evaluation date: 09/18/2007 Evaluation: FOCUSED COMPLIANCE INSPECTION Area of violation: Not reported Date achieved compliance: Not reported Evaluation lead agency: EPA		
	Evaluation date: 06/22/2007 Evaluation: FOCUSED COMPLIANCE INSPECTION Area of violation: Not reported Date achieved compliance: Not reported Evaluation lead agency: State		
	Evaluation date: 05/23/2007 Evaluation: FOCUSED COMPLIANCE INSPECTION Area of violation: Not reported Date achieved compliance: Not reported Evaluation lead agency: State		
	Evaluation date: 04/27/2007 Evaluation: FOCUSED COMPLIANCE INSPECTION Area of violation: Not reported Date achieved compliance: Not reported Evaluation lead agency: State		
	Evaluation date: 04/17/2007 Evaluation: FOCUSED COMPLIANCE INSPECTION Area of violation: Not reported Date achieved compliance: Not reported Evaluation lead agency: State		
	Evaluation date: 12/04/2006 Evaluation: FOCUSED COMPLIANCE INSPECTION Area of violation: Not reported Date achieved compliance: Not reported Evaluation lead agency: State		
	Evaluation date: 07/21/2006 Evaluation: COMPLIANCE EVALUATION INSPECTION ON-SITE Area of violation: Not reported Date achieved compliance: Not reported Evaluation lead agency: State		
	Evaluation date: 10/14/2005 Evaluation: COMPLIANCE EVALUATION INSPECTION ON-SITE Area of violation: Not reported Date achieved compliance: Not reported Evaluation lead agency: State		
	Evaluation date: 12/17/2004 Evaluation: FOCUSED COMPLIANCE INSPECTION Area of violation: Not reported Date achieved compliance: Not reported Evaluation lead agency: State		
	Evaluation date: 12/17/2004 Evaluation: COMPLIANCE EVALUATION INSPECTION ON-SITE Area of violation: Not reported		

MAP FINDINGS  
FOCUS MAP 8

Map ID	Site	Database(s)	EPA ID Number
--------	------	-------------	---------------

**CID RECYCLING & DISPOSAL FAC (Continued)**

**1000139043**

Date achieved compliance:	Not reported
Evaluation lead agency:	State
Evaluation date:	04/08/2004
Evaluation:	FOCUSED COMPLIANCE INSPECTION
Area of violation:	Not reported
Date achieved compliance:	Not reported
Evaluation lead agency:	State
Evaluation date:	10/10/2003
Evaluation:	COMPLIANCE EVALUATION INSPECTION ON-SITE
Area of violation:	Not reported
Date achieved compliance:	Not reported
Evaluation lead agency:	State
Evaluation date:	03/14/2003
Evaluation:	FOCUSED COMPLIANCE INSPECTION
Area of violation:	Not reported
Date achieved compliance:	Not reported
Evaluation lead agency:	State
Evaluation date:	01/31/2003
Evaluation:	FOCUSED COMPLIANCE INSPECTION
Area of violation:	Not reported
Date achieved compliance:	Not reported
Evaluation lead agency:	State
Evaluation date:	10/31/2002
Evaluation:	COMPLIANCE EVALUATION INSPECTION ON-SITE
Area of violation:	Not reported
Date achieved compliance:	Not reported
Evaluation lead agency:	State
Evaluation date:	10/18/2002
Evaluation:	GROUNDWATER MONITORING EVALUATION
Area of violation:	Not reported
Date achieved compliance:	Not reported
Evaluation lead agency:	State
Evaluation date:	09/17/2002
Evaluation:	FINANCIAL RECORD REVIEW
Area of violation:	Not reported
Date achieved compliance:	Not reported
Evaluation lead agency:	State
Evaluation date:	01/09/2002
Evaluation:	FOCUSED COMPLIANCE INSPECTION
Area of violation:	Not reported
Date achieved compliance:	Not reported
Evaluation lead agency:	State
Evaluation date:	10/24/2001
Evaluation:	COMPLIANCE EVALUATION INSPECTION ON-SITE
Area of violation:	Not reported
Date achieved compliance:	Not reported
Evaluation lead agency:	State

MAP FINDINGS  
FOCUS MAP 8

Map ID	Site	Database(s)	EPA ID Number
	<b>CID RECYCLING &amp; DISPOSAL FAC (Continued)</b>		<b>1000139043</b>
	Evaluation date: 10/24/2001 Evaluation: GROUNDWATER MONITORING EVALUATION Area of violation: Not reported Date achieved compliance: Not reported Evaluation lead agency: State		
	Evaluation date: 10/27/2000 Evaluation: COMPLIANCE EVALUATION INSPECTION ON-SITE Area of violation: Not reported Date achieved compliance: Not reported Evaluation lead agency: State		
	Evaluation date: 10/27/2000 Evaluation: GROUNDWATER MONITORING EVALUATION Area of violation: Not reported Date achieved compliance: Not reported Evaluation lead agency: State		
	Evaluation date: 06/30/2000 Evaluation: FOLLOW-UP INSPECTION Area of violation: Not reported Date achieved compliance: Not reported Evaluation lead agency: State		
	Evaluation date: 04/04/2000 Evaluation: FOCUSED COMPLIANCE INSPECTION Area of violation: Not reported Date achieved compliance: Not reported Evaluation lead agency: State		
	Evaluation date: 10/28/1999 Evaluation: COMPLIANCE EVALUATION INSPECTION ON-SITE Area of violation: Not reported Date achieved compliance: Not reported Evaluation lead agency: State		
	Evaluation date: 09/24/1999 Evaluation: FOCUSED COMPLIANCE INSPECTION Area of violation: Not reported Date achieved compliance: Not reported Evaluation lead agency: State		
	Evaluation date: 09/22/1999 Evaluation: FOCUSED COMPLIANCE INSPECTION Area of violation: Not reported Date achieved compliance: Not reported Evaluation lead agency: State		
	Evaluation date: 08/30/1999 Evaluation: FOCUSED COMPLIANCE INSPECTION Area of violation: Not reported Date achieved compliance: Not reported Evaluation lead agency: State		
	Evaluation date: 06/30/1999 Evaluation: FOCUSED COMPLIANCE INSPECTION Area of violation: Not reported		

MAP FINDINGS  
FOCUS MAP 8

Map ID	Site	Database(s)	EPA ID Number
--------	------	-------------	---------------

**CID RECYCLING & DISPOSAL FAC (Continued)**

**1000139043**

Date achieved compliance:	Not reported
Evaluation lead agency:	State
Evaluation date:	05/26/1999
Evaluation:	FOCUSED COMPLIANCE INSPECTION
Area of violation:	Not reported
Date achieved compliance:	Not reported
Evaluation lead agency:	State
Evaluation date:	04/30/1999
Evaluation:	FOCUSED COMPLIANCE INSPECTION
Area of violation:	Not reported
Date achieved compliance:	Not reported
Evaluation lead agency:	State
Evaluation date:	03/31/1999
Evaluation:	FOCUSED COMPLIANCE INSPECTION
Area of violation:	Not reported
Date achieved compliance:	Not reported
Evaluation lead agency:	State
Evaluation date:	02/26/1999
Evaluation:	FOCUSED COMPLIANCE INSPECTION
Area of violation:	Not reported
Date achieved compliance:	Not reported
Evaluation lead agency:	State
Evaluation date:	12/29/1998
Evaluation:	NON-FINANCIAL RECORD REVIEW
Area of violation:	Not reported
Date achieved compliance:	Not reported
Evaluation lead agency:	State
Evaluation date:	12/01/1998
Evaluation:	FOCUSED COMPLIANCE INSPECTION
Area of violation:	Not reported
Date achieved compliance:	Not reported
Evaluation lead agency:	State
Evaluation date:	10/29/1998
Evaluation:	FOCUSED COMPLIANCE INSPECTION
Area of violation:	Not reported
Date achieved compliance:	Not reported
Evaluation lead agency:	State
Evaluation date:	10/29/1998
Evaluation:	COMPLIANCE EVALUATION INSPECTION ON-SITE
Area of violation:	Not reported
Date achieved compliance:	Not reported
Evaluation lead agency:	State
Evaluation date:	10/06/1998
Evaluation:	FOCUSED COMPLIANCE INSPECTION
Area of violation:	Not reported
Date achieved compliance:	Not reported
Evaluation lead agency:	State

MAP FINDINGS  
FOCUS MAP 8

Map ID	Site	Database(s)	EPA ID Number
	<b>CID RECYCLING &amp; DISPOSAL FAC (Continued)</b>		<b>1000139043</b>
	Evaluation date: 09/29/1998		
	Evaluation: FOCUSED COMPLIANCE INSPECTION		
	Area of violation: Not reported		
	Date achieved compliance: Not reported		
	Evaluation lead agency: State		
	Evaluation date: 07/30/1998		
	Evaluation: FOCUSED COMPLIANCE INSPECTION		
	Area of violation: Not reported		
	Date achieved compliance: Not reported		
	Evaluation lead agency: State		
	Evaluation date: 06/25/1998		
	Evaluation: FINANCIAL RECORD REVIEW		
	Area of violation: Not reported		
	Date achieved compliance: Not reported		
	Evaluation lead agency: State		
	Evaluation date: 05/22/1998		
	Evaluation: FOCUSED COMPLIANCE INSPECTION		
	Area of violation: Not reported		
	Date achieved compliance: Not reported		
	Evaluation lead agency: State		
	Evaluation date: 04/28/1998		
	Evaluation: FOCUSED COMPLIANCE INSPECTION		
	Area of violation: Not reported		
	Date achieved compliance: Not reported		
	Evaluation lead agency: State		
	Evaluation date: 03/31/1998		
	Evaluation: FOCUSED COMPLIANCE INSPECTION		
	Area of violation: Not reported		
	Date achieved compliance: Not reported		
	Evaluation lead agency: State		
	Evaluation date: 02/24/1998		
	Evaluation: FOCUSED COMPLIANCE INSPECTION		
	Area of violation: Not reported		
	Date achieved compliance: Not reported		
	Evaluation lead agency: State		
	Evaluation date: 01/21/1998		
	Evaluation: FOCUSED COMPLIANCE INSPECTION		
	Area of violation: Not reported		
	Date achieved compliance: Not reported		
	Evaluation lead agency: State		
	Evaluation date: 12/31/1997		
	Evaluation: FOCUSED COMPLIANCE INSPECTION		
	Area of violation: Not reported		
	Date achieved compliance: Not reported		
	Evaluation lead agency: State		
	Evaluation date: 11/21/1997		
	Evaluation: FOCUSED COMPLIANCE INSPECTION		
	Area of violation: Not reported		

MAP FINDINGS  
FOCUS MAP 8

Map ID	Site	Database(s)	EPA ID Number
--------	------	-------------	---------------

**CID RECYCLING & DISPOSAL FAC (Continued)**

**1000139043**

Date achieved compliance:	Not reported
Evaluation lead agency:	State
Evaluation date:	10/30/1997
Evaluation:	FOCUSED COMPLIANCE INSPECTION
Area of violation:	Not reported
Date achieved compliance:	Not reported
Evaluation lead agency:	State
Evaluation date:	10/24/1997
Evaluation:	COMPLIANCE EVALUATION INSPECTION ON-SITE
Area of violation:	Not reported
Date achieved compliance:	Not reported
Evaluation lead agency:	State
Evaluation date:	09/23/1997
Evaluation:	FOCUSED COMPLIANCE INSPECTION
Area of violation:	Not reported
Date achieved compliance:	Not reported
Evaluation lead agency:	State
Evaluation date:	08/28/1997
Evaluation:	FOCUSED COMPLIANCE INSPECTION
Area of violation:	Not reported
Date achieved compliance:	Not reported
Evaluation lead agency:	State
Evaluation date:	07/03/1997
Evaluation:	FOCUSED COMPLIANCE INSPECTION
Area of violation:	Not reported
Date achieved compliance:	Not reported
Evaluation lead agency:	State
Evaluation date:	06/03/1997
Evaluation:	FOCUSED COMPLIANCE INSPECTION
Area of violation:	Not reported
Date achieved compliance:	Not reported
Evaluation lead agency:	State
Evaluation date:	03/27/1997
Evaluation:	FOCUSED COMPLIANCE INSPECTION
Area of violation:	Not reported
Date achieved compliance:	Not reported
Evaluation lead agency:	State
Evaluation date:	03/20/1997
Evaluation:	FINANCIAL RECORD REVIEW
Area of violation:	Not reported
Date achieved compliance:	Not reported
Evaluation lead agency:	State
Evaluation date:	02/28/1997
Evaluation:	FOCUSED COMPLIANCE INSPECTION
Area of violation:	Not reported
Date achieved compliance:	Not reported
Evaluation lead agency:	State



MAP FINDINGS  
FOCUS MAP 8

Map ID	Site	Database(s)	EPA ID Number
	<b>CID RECYCLING &amp; DISPOSAL FAC (Continued)</b>		<b>1000139043</b>
	Evaluation date: 02/18/1997 Evaluation: FOCUSED COMPLIANCE INSPECTION Area of violation: Not reported Date achieved compliance: Not reported Evaluation lead agency: State		
	Evaluation date: 12/24/1996 Evaluation: FOCUSED COMPLIANCE INSPECTION Area of violation: Not reported Date achieved compliance: Not reported Evaluation lead agency: State		
	Evaluation date: 11/27/1996 Evaluation: FOCUSED COMPLIANCE INSPECTION Area of violation: Not reported Date achieved compliance: Not reported Evaluation lead agency: State		
	Evaluation date: 10/17/1996 Evaluation: COMPLIANCE EVALUATION INSPECTION ON-SITE Area of violation: Not reported Date achieved compliance: Not reported Evaluation lead agency: State		
	Evaluation date: 09/26/1996 Evaluation: FOCUSED COMPLIANCE INSPECTION Area of violation: Not reported Date achieved compliance: Not reported Evaluation lead agency: State		
	Evaluation date: 08/29/1996 Evaluation: FOCUSED COMPLIANCE INSPECTION Area of violation: Not reported Date achieved compliance: Not reported Evaluation lead agency: State		
	Evaluation date: 07/30/1996 Evaluation: CASE DEVELOPMENT INSPECTION Area of violation: Not reported Date achieved compliance: Not reported Evaluation lead agency: State		
	Evaluation date: 05/20/1996 Evaluation: FOCUSED COMPLIANCE INSPECTION Area of violation: Not reported Date achieved compliance: Not reported Evaluation lead agency: State		
	Evaluation date: 04/22/1996 Evaluation: COMPLIANCE EVALUATION INSPECTION ON-SITE Area of violation: Not reported Date achieved compliance: Not reported Evaluation lead agency: State		
	Evaluation date: 10/18/1995 Evaluation: COMPLIANCE EVALUATION INSPECTION ON-SITE Area of violation: Not reported		

MAP FINDINGS  
FOCUS MAP 8

Map ID	Site	Database(s)	EPA ID Number
--------	------	-------------	---------------

**CID RECYCLING & DISPOSAL FAC (Continued)**

**1000139043**

Date achieved compliance:	Not reported
Evaluation lead agency:	State
Evaluation date:	06/28/1995
Evaluation:	FINANCIAL RECORD REVIEW
Area of violation:	Not reported
Date achieved compliance:	Not reported
Evaluation lead agency:	State
Evaluation date:	06/27/1995
Evaluation:	FINANCIAL RECORD REVIEW
Area of violation:	Not reported
Date achieved compliance:	Not reported
Evaluation lead agency:	State
Evaluation date:	06/06/1995
Evaluation:	FINANCIAL RECORD REVIEW
Area of violation:	Not reported
Date achieved compliance:	Not reported
Evaluation lead agency:	State
Evaluation date:	04/28/1995
Evaluation:	FOCUSED COMPLIANCE INSPECTION
Area of violation:	Not reported
Date achieved compliance:	Not reported
Evaluation lead agency:	State
Evaluation date:	04/03/1995
Evaluation:	COMPLIANCE EVALUATION INSPECTION ON-SITE
Area of violation:	Not reported
Date achieved compliance:	Not reported
Evaluation lead agency:	State
Evaluation date:	10/28/1994
Evaluation:	GROUNDWATER MONITORING EVALUATION
Area of violation:	Not reported
Date achieved compliance:	Not reported
Evaluation lead agency:	State
Evaluation date:	10/13/1994
Evaluation:	COMPLIANCE EVALUATION INSPECTION ON-SITE
Area of violation:	Not reported
Date achieved compliance:	Not reported
Evaluation lead agency:	State
Evaluation date:	10/11/1994
Evaluation:	COMPLIANCE EVALUATION INSPECTION ON-SITE
Area of violation:	Not reported
Date achieved compliance:	Not reported
Evaluation lead agency:	State
Evaluation date:	09/08/1994
Evaluation:	FINANCIAL RECORD REVIEW
Area of violation:	Not reported
Date achieved compliance:	Not reported
Evaluation lead agency:	State

MAP FINDINGS  
FOCUS MAP 8

Map ID	Site	Database(s)	EPA ID Number
	<b>CID RECYCLING &amp; DISPOSAL FAC (Continued)</b>		<b>1000139043</b>
	Evaluation date: 09/07/1994 Evaluation: FINANCIAL RECORD REVIEW Area of violation: Not reported Date achieved compliance: Not reported Evaluation lead agency: State		
	Evaluation date: 09/06/1994 Evaluation: FINANCIAL RECORD REVIEW Area of violation: Not reported Date achieved compliance: Not reported Evaluation lead agency: State		
	Evaluation date: 04/21/1994 Evaluation: COMPLIANCE EVALUATION INSPECTION ON-SITE Area of violation: Not reported Date achieved compliance: Not reported Evaluation lead agency: State		
	Evaluation date: 12/10/1993 Evaluation: FOCUSED COMPLIANCE INSPECTION Area of violation: Not reported Date achieved compliance: Not reported Evaluation lead agency: State		
	Evaluation date: 10/29/1993 Evaluation: GROUNDWATER MONITORING EVALUATION Area of violation: Not reported Date achieved compliance: Not reported Evaluation lead agency: State		
	Evaluation date: 10/25/1993 Evaluation: COMPLIANCE EVALUATION INSPECTION ON-SITE Area of violation: Not reported Date achieved compliance: Not reported Evaluation lead agency: State		
	Evaluation date: 08/16/1993 Evaluation: FINANCIAL RECORD REVIEW Area of violation: Not reported Date achieved compliance: Not reported Evaluation lead agency: State		
	Evaluation date: 08/13/1993 Evaluation: FINANCIAL RECORD REVIEW Area of violation: Not reported Date achieved compliance: Not reported Evaluation lead agency: State		
	Evaluation date: 04/22/1993 Evaluation: COMPLIANCE EVALUATION INSPECTION ON-SITE Area of violation: Not reported Date achieved compliance: Not reported Evaluation lead agency: State		
	Evaluation date: 10/30/1992 Evaluation: COMPLIANCE EVALUATION INSPECTION ON-SITE Area of violation: Not reported		

MAP FINDINGS  
FOCUS MAP 8

Map ID      Site      Database(s)      EPA ID Number

---

**CID RECYCLING & DISPOSAL FAC (Continued)**

**1000139043**

Date achieved compliance: Not reported  
Evaluation lead agency: State

Evaluation date: 10/16/1992  
Evaluation: GROUNDWATER MONITORING EVALUATION  
Area of violation: TSD IS-Ground-Water Monitoring  
Date achieved compliance: 04/19/1993  
Evaluation lead agency: State

Evaluation date: 06/29/1992  
Evaluation: FINANCIAL RECORD REVIEW  
Area of violation: Not reported  
Date achieved compliance: Not reported  
Evaluation lead agency: State

Evaluation date: 04/24/1992  
Evaluation: COMPLIANCE EVALUATION INSPECTION ON-SITE  
Area of violation: Not reported  
Date achieved compliance: Not reported  
Evaluation lead agency: EPA-Initiated Oversight/Observation/Training Actions

Evaluation date: 04/24/1992  
Evaluation: COMPLIANCE EVALUATION INSPECTION ON-SITE  
Area of violation: Not reported  
Date achieved compliance: Not reported  
Evaluation lead agency: State

Evaluation date: 11/19/1991  
Evaluation: GROUNDWATER MONITORING EVALUATION  
Area of violation: Permits - Application  
Date achieved compliance: 02/07/1992  
Evaluation lead agency: State

Evaluation date: 11/15/1991  
Evaluation: NON-FINANCIAL RECORD REVIEW  
Area of violation: TSD IS-Ground-Water Monitoring  
Date achieved compliance: 04/19/1993  
Evaluation lead agency: State

Evaluation date: 11/15/1991  
Evaluation: NON-FINANCIAL RECORD REVIEW  
Area of violation: TSD IS-Ground-Water Monitoring  
Date achieved compliance: 03/18/1993  
Evaluation lead agency: State

Evaluation date: 10/25/1991  
Evaluation: COMPLIANCE EVALUATION INSPECTION ON-SITE  
Area of violation: Not reported  
Date achieved compliance: Not reported  
Evaluation lead agency: State

Evaluation date: 10/17/1991  
Evaluation: FOCUSED COMPLIANCE INSPECTION  
Area of violation: Not reported  
Date achieved compliance: Not reported  
Evaluation lead agency: State

MAP FINDINGS  
FOCUS MAP 8

Map ID	Site	Database(s)	EPA ID Number
	<b>CID RECYCLING &amp; DISPOSAL FAC (Continued)</b>		<b>1000139043</b>
	Evaluation date: 08/28/1991 Evaluation: FINANCIAL RECORD REVIEW Area of violation: Not reported Date achieved compliance: Not reported Evaluation lead agency: State		
	Evaluation date: 06/14/1991 Evaluation: FOCUSED COMPLIANCE INSPECTION Area of violation: Not reported Date achieved compliance: Not reported Evaluation lead agency: State		
	Evaluation date: 04/30/1991 Evaluation: NON-FINANCIAL RECORD REVIEW Area of violation: TSD IS-Ground-Water Monitoring Date achieved compliance: 06/06/1991 Evaluation lead agency: State		
	Evaluation date: 04/26/1991 Evaluation: COMPLIANCE EVALUATION INSPECTION ON-SITE Area of violation: Not reported Date achieved compliance: Not reported Evaluation lead agency: State		
	Evaluation date: 12/20/1990 Evaluation: GROUNDWATER MONITORING EVALUATION Area of violation: Permits - Application Date achieved compliance: 02/07/1992 Evaluation lead agency: State		
	Evaluation date: 10/29/1990 Evaluation: COMPLIANCE EVALUATION INSPECTION ON-SITE Area of violation: Not reported Date achieved compliance: Not reported Evaluation lead agency: State		
	Evaluation date: 05/11/1990 Evaluation: COMPLIANCE EVALUATION INSPECTION ON-SITE Area of violation: Permits - Application Date achieved compliance: 02/07/1992 Evaluation lead agency: State		
	Evaluation date: 04/25/1990 Evaluation: FINANCIAL RECORD REVIEW Area of violation: Not reported Date achieved compliance: Not reported Evaluation lead agency: State		
	Evaluation date: 11/15/1989 Evaluation: COMPLIANCE EVALUATION INSPECTION ON-SITE Area of violation: Not reported Date achieved compliance: Not reported Evaluation lead agency: State		
	Evaluation date: 11/14/1989 Evaluation: OPERATION AND MAINTENANCE INSPECTION Area of violation: Permits - Application		

MAP FINDINGS  
FOCUS MAP 8

Map ID	Site	Database(s)	EPA ID Number
	<b>CID RECYCLING &amp; DISPOSAL FAC (Continued)</b>		<b>1000139043</b>
	Date achieved compliance: 02/07/1992 Evaluation lead agency: State		
	Evaluation date: 05/24/1989 Evaluation: FINANCIAL RECORD REVIEW Area of violation: Not reported Date achieved compliance: Not reported Evaluation lead agency: State		
	Evaluation date: 04/25/1989 Evaluation: COMPLIANCE EVALUATION INSPECTION ON-SITE Area of violation: Not reported Date achieved compliance: Not reported Evaluation lead agency: State		
	Evaluation date: 04/25/1989 Evaluation: COMPLIANCE EVALUATION INSPECTION ON-SITE Area of violation: Not reported Date achieved compliance: Not reported Evaluation lead agency: EPA-Initiated Oversight/Observation/Training Actions		
	Evaluation date: 02/21/1989 Evaluation: FOCUSED COMPLIANCE INSPECTION Area of violation: Not reported Date achieved compliance: Not reported Evaluation lead agency: State		
	Evaluation date: 10/31/1988 Evaluation: GROUNDWATER MONITORING EVALUATION Area of violation: Permits - Application Date achieved compliance: 02/07/1992 Evaluation lead agency: State		
	Evaluation date: 10/20/1988 Evaluation: NON-FINANCIAL RECORD REVIEW Area of violation: Permits - Application Date achieved compliance: 02/07/1992 Evaluation lead agency: State		
	Evaluation date: 07/14/1988 Evaluation: NON-FINANCIAL RECORD REVIEW Area of violation: Permits - Application Date achieved compliance: 08/26/1988 Evaluation lead agency: State		
	Evaluation date: 07/14/1988 Evaluation: FINANCIAL RECORD REVIEW Area of violation: Not reported Date achieved compliance: Not reported Evaluation lead agency: State		
	Evaluation date: 07/14/1988 Evaluation: NON-FINANCIAL RECORD REVIEW Area of violation: Permits - Application Date achieved compliance: 12/09/1988 Evaluation lead agency: State		

MAP FINDINGS  
FOCUS MAP 8

Map ID      Site      Database(s)      EPA ID Number

---

**CID RECYCLING & DISPOSAL FAC (Continued)**

**1000139043**

Evaluation date: 04/29/1988  
 Evaluation: COMPLIANCE EVALUATION INSPECTION ON-SITE  
 Area of violation: Not reported  
 Date achieved compliance: Not reported  
 Evaluation lead agency: State

Evaluation date: 01/20/1988  
 Evaluation: GROUNDWATER MONITORING EVALUATION  
 Area of violation: Not reported  
 Date achieved compliance: Not reported  
 Evaluation lead agency: State

Evaluation date: 12/01/1987  
 Evaluation: FOCUSED COMPLIANCE INSPECTION  
 Area of violation: Not reported  
 Date achieved compliance: Not reported  
 Evaluation lead agency: State

Evaluation date: 10/19/1987  
 Evaluation: GROUNDWATER MONITORING EVALUATION  
 Area of violation: Not reported  
 Date achieved compliance: Not reported  
 Evaluation lead agency: State

Evaluation date: 10/09/1987  
 Evaluation: NON-FINANCIAL RECORD REVIEW  
 Area of violation: TSD IS-Ground-Water Monitoring  
 Date achieved compliance: 01/08/1988  
 Evaluation lead agency: State

Evaluation date: 09/28/1987  
 Evaluation: NON-FINANCIAL RECORD REVIEW  
 Area of violation: TSD IS-Ground-Water Monitoring  
 Date achieved compliance: 01/08/1988  
 Evaluation lead agency: State

Evaluation date: 04/03/1987  
 Evaluation: FINANCIAL RECORD REVIEW  
 Area of violation: TSD - Financial Requirements  
 Date achieved compliance: 08/26/1987  
 Evaluation lead agency: State

Evaluation date: 04/01/1987  
 Evaluation: NON-FINANCIAL RECORD REVIEW  
 Area of violation: TSD IS-Ground-Water Monitoring  
 Date achieved compliance: 07/27/1987  
 Evaluation lead agency: State

Evaluation date: 10/28/1986  
 Evaluation: GROUNDWATER MONITORING EVALUATION  
 Area of violation: TSD IS-Ground-Water Monitoring  
 Date achieved compliance: 03/22/1988  
 Evaluation lead agency: State

Evaluation date: 06/17/1986  
 Evaluation: NON-FINANCIAL RECORD REVIEW  
 Area of violation: TSD IS-Ground-Water Monitoring

MAP FINDINGS  
FOCUS MAP 8

Map ID	Site	Database(s)	EPA ID Number
--------	------	-------------	---------------

**CID RECYCLING & DISPOSAL FAC (Continued)**

**1000139043**

Date achieved compliance:	06/19/1987
Evaluation lead agency:	State
Evaluation date:	03/27/1986
Evaluation:	NON-FINANCIAL RECORD REVIEW
Area of violation:	TSD - Manifest/Records/Reporting
Date achieved compliance:	05/07/1986
Evaluation lead agency:	State
Evaluation date:	02/24/1986
Evaluation:	COMPLIANCE EVALUATION INSPECTION ON-SITE
Area of violation:	Not reported
Date achieved compliance:	Not reported
Evaluation lead agency:	State
Evaluation date:	02/14/1986
Evaluation:	NON-FINANCIAL RECORD REVIEW
Area of violation:	TSD IS-Ground-Water Monitoring
Date achieved compliance:	05/14/1992
Evaluation lead agency:	EPA
Evaluation date:	08/09/1985
Evaluation:	NON-FINANCIAL RECORD REVIEW
Area of violation:	TSD IS-Ground-Water Monitoring
Date achieved compliance:	02/07/1992
Evaluation lead agency:	State
Evaluation date:	04/09/1985
Evaluation:	NON-FINANCIAL RECORD REVIEW
Area of violation:	TSD IS-Ground-Water Monitoring
Date achieved compliance:	05/07/1985
Evaluation lead agency:	State
Evaluation date:	03/27/1985
Evaluation:	NON-FINANCIAL RECORD REVIEW
Area of violation:	TSD - Manifest/Records/Reporting
Date achieved compliance:	05/07/1986
Evaluation lead agency:	State
Evaluation date:	03/27/1985
Evaluation:	NON-FINANCIAL RECORD REVIEW
Area of violation:	TSD - Manifest/Records/Reporting
Date achieved compliance:	05/06/1986
Evaluation lead agency:	State

**PADS:**

EPAID:	ILD010284248
Facility name:	CID LANDFILL
Facility Address:	138TH & CALUMET EXPRESSWAY CALUMET CITY, IL 60409
Facility country:	US
Generator:	Yes
Storer:	No
Transporter:	No
Disposer:	No
Research facility:	No
Smelter:	No
Facility owner name:	WASTE MANAGEMENT OF IL., INC.



MAP FINDINGS  
FOCUS MAP 8

Map ID Site Database(s) EPA ID Number

**CID RECYCLING & DISPOSAL FAC (Continued)**

**1000139043**

Contact title: Not reported  
 Contact name: GELTING, KEN  
 Contact tel: (312)646-3099  
 Contact extension: Not reported  
 Mailing address: P.O. BOX 1309  
 CALUMENT CITY, IL 60409  
 Mailing country: US  
 Cert. title: Not reported  
 Cert. name: Not reported  
 Cert. date: 04/20/1992  
 Date received: 04/27/1992

**IL WMRC\_LF:**

Region: WMRC  
 General: X  
 IEPA ID Number: 316000030  
 Municipal Waste: X  
 Provisional IEPA ID: Not reported  
 Septic: X  
 NIPC Map Number: 124  
 Animal: Not reported  
 Owner Name: WASTE MANAGEMENT OF ILLINOIS  
 Pathological: Not reported  
 Operator: WASTE MANAGEMENT OF ILLINOIS  
 Industrial: X  
 PO Box: Not reported  
 Foundry Sand: Not reported  
 Incinerator Ash: X  
 Slag: X  
 Hazardous: X  
 Hazardous Liquid: X  
 Radiation: Not reported  
 Demolition: X  
 Lat/Long: 413840/873430  
 Landscaping: Not reported  
 Oil Field: Not reported  
 Primemer ID: 3  
 Special: X  
 Township: 37N  
 Other: Not reported  
 Range: 14E  
 Unknown: Not reported  
 Section: 35  
 Quarter Section1: NE  
 Quarter Section2: NE  
 Quarter Section3: Not reported  
 Quarter Section4: Not reported  
 IEPA: X  
 ISGS: Not reported  
 PollutionControlBoard: Not reported  
 IDM&M: Not reported  
 DPH: Not reported  
 Operational Status: OPERATIONAL  
 Local Agency: Not reported  
 Permit Status: PERMITTED  
 Agency: NIPC  
 IEPA Permit Date: 60879

MAP FINDINGS  
FOCUS MAP 8

Map ID	Site	Database(s)	EPA ID Number
--------	------	-------------	---------------

**CID RECYCLING & DISPOSAL FAC (Continued)**

**1000139043**

Source Other:	Not reported
Close Date:	Not reported
Reaction:	Not reported
RCRA Facility:	Y
Date Discover:	Not reported
GW Monitoring:	YES
Date Cleaned:	Not reported
FD Site:	Not reported
Offsite Waste:	Y
Landfill Size:	173
Random Dump:	Not reported
Size Fill:	173
Open Dump:	Not reported
Leachate Collected:	Y
Abandonment:	Not reported
Other:	Not reported
Recompacted Clay:	X
In-situ Clay:	Not reported
Secured Containers:	X
Combination:	Not reported
Landfill:	X
None:	Not reported
Incineration:	Not reported
Other:	Not reported
Surface Impoundment:	X
Land Application:	Not reported

**NY MANIFEST:**

EPA ID:	ILD010284248
Country:	USA

**Mailing Info:**

Name:	CHEMICAL WASTE MANAGEMENT
Contact:	THOMAS KOWALSKI
Address:	138TH & CALUMET EXPRO BOX1296
City/State/Zip:	CALUMET CITY, IL 60409
Country:	USA
Phone:	312-646-6660

**Manifest:**

Document ID:	Not reported
Manifest Status:	Not reported
Trans1 State ID:	NYR000045724
Trans2 State ID:	Not reported
Generator Ship Date:	01/30/2014
Trans1 Recv Date:	01/30/2014
Trans2 Recv Date:	Not reported
TSD Site Recv Date:	01/31/2014
Part A Recv Date:	Not reported
Part B Recv Date:	Not reported
Generator EPA ID:	ILD010284248
Trans1 EPA ID:	Not reported
Trans2 EPA ID:	Not reported
TSD ID:	NYD049836679
Waste Code:	Not reported
Quantity:	30000

MAP FINDINGS  
 FOCUS MAP 8

Map ID      Site      Database(s)      EPA ID Number

---

**CID RECYCLING & DISPOSAL FAC (Continued)**

**1000139043**

Units: P - Pounds  
 Number of Containers: 1  
 Container Type: CM - Metal boxes, cases, roll-offs  
 Handling Method: L Landfill.  
 Specific Gravity: 1  
 Year: 2014  
 Manifest Tracking Num: 000148188GBF  
 Import Ind: N  
 Export Ind: N  
 Discr Quantity Ind: Y  
 Discr Type Ind: N  
 Discr Residue Ind: N  
 Discr Partial Reject Ind: N  
 Discr Full Reject Ind: N  
 Manifest Ref Num: Not reported  
 Alt Fac RCRA Id: Not reported  
 Alt Fac Sign Date: Not reported  
 Mgmt Method Type Code: H141

Document ID: Not reported  
 Manifest Status: Not reported  
 Trans1 State ID: NYD097644801  
 Trans2 State ID: Not reported  
 Generator Ship Date: 07/09/2014  
 Trans1 Recv Date: 07/09/2014  
 Trans2 Recv Date: Not reported  
 TSD Site Recv Date: 07/10/2014  
 Part A Recv Date: Not reported  
 Part B Recv Date: Not reported  
 Generator EPA ID: ILD010284248  
 Trans1 EPA ID: Not reported  
 Trans2 EPA ID: Not reported  
 TSDF ID: NYD049836679  
 Waste Code: Not reported  
 Quantity: 29400

Units: P - Pounds  
 Number of Containers: 1  
 Container Type: CM - Metal boxes, cases, roll-offs  
 Handling Method: L Landfill.  
 Specific Gravity: 1  
 Year: 2014  
 Manifest Tracking Num: 000148191GBF  
 Import Ind: N  
 Export Ind: N  
 Discr Quantity Ind: Y  
 Discr Type Ind: N  
 Discr Residue Ind: N  
 Discr Partial Reject Ind: N  
 Discr Full Reject Ind: N  
 Manifest Ref Num: Not reported  
 Alt Fac RCRA Id: Not reported  
 Alt Fac Sign Date: Not reported  
 Mgmt Method Type Code: H141

Document ID: Not reported

MAP FINDINGS  
FOCUS MAP 8

Map ID	Site	Database(s)	EPA ID Number
--------	------	-------------	---------------

**CID RECYCLING & DISPOSAL FAC (Continued)**

**1000139043**

Manifest Status: Not reported  
 Trans1 State ID: NYD097644801  
 Trans2 State ID: Not reported  
 Generator Ship Date: 04/25/2014  
 Trans1 Recv Date: 04/25/2014  
 Trans2 Recv Date: Not reported  
 TSD Site Recv Date: 05/02/2014  
 Part A Recv Date: Not reported  
 Part B Recv Date: Not reported  
 Generator EPA ID: ILD010284248  
 Trans1 EPA ID: Not reported  
 Trans2 EPA ID: Not reported  
 TSD ID: NYD049836679  
 Waste Code: Not reported  
 Quantity: 40700  
 Units: P - Pounds  
 Number of Containers: 1  
 Container Type: CM - Metal boxes, cases, roll-offs  
 Handling Method: L Landfill.  
 Specific Gravity: 1  
 Year: 2014  
 Manifest Tracking Num: 000148190GBF  
 Import Ind: N  
 Export Ind: N  
 Discr Quantity Ind: Y  
 Discr Type Ind: N  
 Discr Residue Ind: N  
 Discr Partial Reject Ind: N  
 Discr Full Reject Ind: N  
 Manifest Ref Num: Not reported  
 Alt Fac RCRA Id: Not reported  
 Alt Fac Sign Date: Not reported  
 Mgmt Method Type Code: H132

Document ID: Not reported  
 Manifest Status: Not reported  
 Trans1 State ID: NYR000045724  
 Trans2 State ID: Not reported  
 Generator Ship Date: 02/26/2014  
 Trans1 Recv Date: 02/26/2014  
 Trans2 Recv Date: Not reported  
 TSD Site Recv Date: 02/27/2014  
 Part A Recv Date: Not reported  
 Part B Recv Date: Not reported  
 Generator EPA ID: ILD010284248  
 Trans1 EPA ID: Not reported  
 Trans2 EPA ID: Not reported  
 TSD ID: NYD049836679  
 Waste Code: Not reported  
 Quantity: 27960  
 Units: P - Pounds  
 Number of Containers: 1  
 Container Type: CM - Metal boxes, cases, roll-offs  
 Handling Method: L Landfill.  
 Specific Gravity: 1  
 Year: 2014

MAP FINDINGS  
FOCUS MAP 8

Map ID      Site      Database(s)      EPA ID Number

---

**CID RECYCLING & DISPOSAL FAC (Continued)**

**1000139043**

Manifest Tracking Num: 000148189GBF  
 Import Ind: N  
 Export Ind: N  
 Discr Quantity Ind: Y  
 Discr Type Ind: N  
 Discr Residue Ind: N  
 Discr Partial Reject Ind: N  
 Discr Full Reject Ind: N  
 Manifest Ref Num: Not reported  
 Alt Fac RCRA Id: Not reported  
 Alt Fac Sign Date: Not reported  
 Mgmt Method Type Code: H141

Document ID: Not reported  
 Manifest Status: Not reported  
 Trans1 State ID: NYR000045724  
 Trans2 State ID: Not reported  
 Generator Ship Date: 08/10/2009  
 Trans1 Recv Date: 08/10/2009  
 Trans2 Recv Date: Not reported  
 TSD Site Recv Date: 08/11/2009  
 Part A Recv Date: Not reported  
 Part B Recv Date: Not reported  
 Generator EPA ID: ILD010284248  
 Trans1 EPA ID: Not reported  
 Trans2 EPA ID: Not reported  
 TSDF ID: NYD049836679  
 Waste Code: Not reported  
 Quantity: 28780.0  
 Units: P - Pounds  
 Number of Containers: 1.0  
 Container Type: CM - Metal boxes, cases, roll-offs  
 Handling Method: L Landfill.  
 Specific Gravity: 1.0  
 Year: 2009  
 Manifest Tracking Num: 005906757JJK  
 Import Ind: N  
 Export Ind: N  
 Discr Quantity Ind: Y  
 Discr Type Ind: N  
 Discr Residue Ind: N  
 Discr Partial Reject Ind: N  
 Discr Full Reject Ind: N  
 Manifest Ref Num: Not reported  
 Alt Fac RCRA Id: Not reported  
 Alt Fac Sign Date: Not reported  
 Mgmt Method Type Code: H141

Document ID: Not reported  
 Manifest Status: Not reported  
 Trans1 State ID: NYD046765574  
 Trans2 State ID: Not reported  
 Generator Ship Date: 08/10/2009  
 Trans1 Recv Date: 08/10/2009  
 Trans2 Recv Date: Not reported

MAP FINDINGS  
FOCUS MAP 8

Map ID	Site	Database(s)	EPA ID Number
--------	------	-------------	---------------

**CID RECYCLING & DISPOSAL FAC (Continued)**

**1000139043**

TSD Site Recv Date: 08/11/2009  
 Part A Recv Date: Not reported  
 Part B Recv Date: Not reported  
 Generator EPA ID: ILD010284248  
 Trans1 EPA ID: Not reported  
 Trans2 EPA ID: Not reported  
 TSD ID: NYD049836679  
 Waste Code: Not reported  
 Quantity: 32260.0  
 Units: P - Pounds  
 Number of Containers: 1.0  
 Container Type: CM - Metal boxes, cases, roll-offs  
 Handling Method: L Landfill.  
 Specific Gravity: 1.0  
 Year: 2009  
 Manifest Tracking Num: 005906758JJK  
 Import Ind: N  
 Export Ind: N  
 Discr Quantity Ind: Y  
 Discr Type Ind: N  
 Discr Residue Ind: N  
 Discr Partial Reject Ind: N  
 Discr Full Reject Ind: N  
 Manifest Ref Num: Not reported  
 Alt Fac RCRA Id: Not reported  
 Alt Fac Sign Date: Not reported  
 Mgmt Method Type Code: H141

Document ID: Not reported  
 Manifest Status: Not reported  
 Trans1 State ID: NYD097644801  
 Trans2 State ID: Not reported  
 Generator Ship Date: 08/11/2009  
 Trans1 Recv Date: 08/11/2009  
 Trans2 Recv Date: Not reported  
 TSD Site Recv Date: 08/12/2009  
 Part A Recv Date: Not reported  
 Part B Recv Date: Not reported  
 Generator EPA ID: ILD010284248  
 Trans1 EPA ID: Not reported  
 Trans2 EPA ID: Not reported  
 TSD ID: NYD049836679  
 Waste Code: Not reported  
 Quantity: 29520.0  
 Units: P - Pounds  
 Number of Containers: 1.0  
 Container Type: CM - Metal boxes, cases, roll-offs  
 Handling Method: L Landfill.  
 Specific Gravity: 1.0  
 Year: 2009  
 Manifest Tracking Num: 005906759JJK  
 Import Ind: N  
 Export Ind: N  
 Discr Quantity Ind: Y  
 Discr Type Ind: N  
 Discr Residue Ind: N

MAP FINDINGS  
FOCUS MAP 8

Map ID      Site      Database(s)      EPA ID Number

---

**CID RECYCLING & DISPOSAL FAC (Continued)**

**1000139043**

Discr Partial Reject Ind:      N  
 Discr Full Reject Ind:      N  
 Manifest Ref Num:      Not reported  
 Alt Fac RCRA Id:      Not reported  
 Alt Fac Sign Date:      Not reported  
 Mgmt Method Type Code:      H141

Document ID:      Not reported  
 Manifest Status:      Not reported  
 Trans1 State ID:      NYR000045724  
 Trans2 State ID:      Not reported  
 Generator Ship Date:      08/11/2009  
 Trans1 Recv Date:      08/11/2009  
 Trans2 Recv Date:      Not reported  
 TSD Site Recv Date:      08/13/2009  
 Part A Recv Date:      Not reported  
 Part B Recv Date:      Not reported  
 Generator EPA ID:      ILD010284248  
 Trans1 EPA ID:      Not reported  
 Trans2 EPA ID:      Not reported  
 TSDF ID:      NYD049836679  
 Waste Code:      Not reported  
 Quantity:      27900.0  
 Units:      P - Pounds  
 Number of Containers:      1.0  
 Container Type:      CM - Metal boxes, cases, roll-offs  
 Handling Method:      L Landfill.  
 Specific Gravity:      1.0  
 Year:      2009  
 Manifest Tracking Num:      005906760JJK  
 Import Ind:      N  
 Export Ind:      N  
 Discr Quantity Ind:      Y  
 Discr Type Ind:      N  
 Discr Residue Ind:      N  
 Discr Partial Reject Ind:      N  
 Discr Full Reject Ind:      N  
 Manifest Ref Num:      Not reported  
 Alt Fac RCRA Id:      Not reported  
 Alt Fac Sign Date:      Not reported  
 Mgmt Method Type Code:      H141

Document ID:      Not reported  
 Manifest Status:      Not reported  
 Trans1 State ID:      NYR000045724  
 Trans2 State ID:      Not reported  
 Generator Ship Date:      08/12/2009  
 Trans1 Recv Date:      08/12/2009  
 Trans2 Recv Date:      Not reported  
 TSD Site Recv Date:      08/13/2009  
 Part A Recv Date:      Not reported  
 Part B Recv Date:      Not reported  
 Generator EPA ID:      ILD010284248  
 Trans1 EPA ID:      Not reported  
 Trans2 EPA ID:      Not reported

MAP FINDINGS  
FOCUS MAP 8

Map ID	Site	Database(s)	EPA ID Number
--------	------	-------------	---------------

**CID RECYCLING & DISPOSAL FAC (Continued)**

**1000139043**

TSDF ID: NYD049836679  
Waste Code: Not reported  
Quantity: 27820.0  
Units: P - Pounds  
Number of Containers: 1.0  
Container Type: CM - Metal boxes, cases, roll-offs  
Handling Method: L Landfill.  
Specific Gravity: 1.0  
Year: 2009  
Manifest Tracking Num: 005906761JJK  
Import Ind: N  
Export Ind: N  
Discr Quantity Ind: Y  
Discr Type Ind: N  
Discr Residue Ind: N  
Discr Partial Reject Ind: N  
Discr Full Reject Ind: N  
Manifest Ref Num: Not reported  
Alt Fac RCRA Id: Not reported  
Alt Fac Sign Date: Not reported  
Mgmt Method Type Code: H141

Document ID: Not reported  
Manifest Status: Not reported  
Trans1 State ID: NYD046765574  
Trans2 State ID: Not reported  
Generator Ship Date: 08/12/2009  
Trans1 Recv Date: 08/12/2009  
Trans2 Recv Date: Not reported  
TSD Site Recv Date: 08/13/2009  
Part A Recv Date: Not reported  
Part B Recv Date: Not reported  
Generator EPA ID: ILD010284248  
Trans1 EPA ID: Not reported  
Trans2 EPA ID: Not reported  
TSDF ID: NYD049836679  
Waste Code: Not reported  
Quantity: 35520.0  
Units: P - Pounds  
Number of Containers: 1.0  
Container Type: CM - Metal boxes, cases, roll-offs  
Handling Method: L Landfill.  
Specific Gravity: 1.0  
Year: 2009  
Manifest Tracking Num: 005906762JJK  
Import Ind: N  
Export Ind: N  
Discr Quantity Ind: Y  
Discr Type Ind: N  
Discr Residue Ind: N  
Discr Partial Reject Ind: N  
Discr Full Reject Ind: N  
Manifest Ref Num: Not reported  
Alt Fac RCRA Id: Not reported  
Alt Fac Sign Date: Not reported  
Mgmt Method Type Code: H141



MAP FINDINGS  
FOCUS MAP 8

Map ID	Site	Database(s)	EPA ID Number
--------	------	-------------	---------------

**CID RECYCLING & DISPOSAL FAC (Continued)**

**1000139043**

Document ID: Not reported  
 Manifest Status: Not reported  
 Trans1 State ID: NYD097644801  
 Trans2 State ID: Not reported  
 Generator Ship Date: 08/13/2009  
 Trans1 Recv Date: 08/13/2009  
 Trans2 Recv Date: Not reported  
 TSD Site Recv Date: 08/21/2009  
 Part A Recv Date: Not reported  
 Part B Recv Date: Not reported  
 Generator EPA ID: ILD010284248  
 Trans1 EPA ID: Not reported  
 Trans2 EPA ID: Not reported  
 TSD ID: NYD049836679  
 Waste Code: Not reported  
 Quantity: 30960.0  
 Units: P - Pounds  
 Number of Containers: 1.0  
 Container Type: CM - Metal boxes, cases, roll-offs  
 Handling Method: L Landfill.  
 Specific Gravity: 1.0  
 Year: 2009  
 Manifest Tracking Num: 005906763JJK  
 Import Ind: N  
 Export Ind: N  
 Discr Quantity Ind: Y  
 Discr Type Ind: N  
 Discr Residue Ind: N  
 Discr Partial Reject Ind: N  
 Discr Full Reject Ind: N  
 Manifest Ref Num: Not reported  
 Alt Fac RCRA Id: Not reported  
 Alt Fac Sign Date: Not reported  
 Mgmt Method Type Code: H141

Document ID: Not reported  
 Manifest Status: Not reported  
 Trans1 State ID: NYR000045724  
 Trans2 State ID: Not reported  
 Generator Ship Date: 08/13/2009  
 Trans1 Recv Date: 08/13/2009  
 Trans2 Recv Date: Not reported  
 TSD Site Recv Date: 09/01/2009  
 Part A Recv Date: Not reported  
 Part B Recv Date: Not reported  
 Generator EPA ID: ILD010284248  
 Trans1 EPA ID: Not reported  
 Trans2 EPA ID: Not reported  
 TSD ID: NYD049836679  
 Waste Code: Not reported  
 Quantity: 23400.0  
 Units: P - Pounds  
 Number of Containers: 1.0  
 Container Type: CM - Metal boxes, cases, roll-offs  
 Handling Method: L Landfill.  
 Specific Gravity: 1.0

MAP FINDINGS  
 FOCUS MAP 8

Map ID      Site      Database(s)      EPA ID Number

---

**CID RECYCLING & DISPOSAL FAC (Continued)**

**1000139043**

Year: 2009  
 Manifest Tracking Num: 005906764JJK  
 Import Ind: N  
 Export Ind: N  
 Discr Quantity Ind: Y  
 Discr Type Ind: N  
 Discr Residue Ind: N  
 Discr Partial Reject Ind: N  
 Discr Full Reject Ind: N  
 Manifest Ref Num: Not reported  
 Alt Fac RCRA Id: Not reported  
 Alt Fac Sign Date: Not reported  
 Mgmt Method Type Code: H141

Document ID: Not reported  
 Manifest Status: Not reported  
 Trans1 State ID: NYR000045724  
 Trans2 State ID: Not reported  
 Generator Ship Date: 08/14/2009  
 Trans1 Recv Date: 08/14/2009  
 Trans2 Recv Date: Not reported  
 TSD Site Recv Date: 09/01/2009  
 Part A Recv Date: Not reported  
 Part B Recv Date: Not reported  
 Generator EPA ID: ILD010284248  
 Trans1 EPA ID: Not reported  
 Trans2 EPA ID: Not reported  
 TSD ID: NYD049836679  
 Waste Code: Not reported  
 Quantity: 29700.0  
 Units: P - Pounds  
 Number of Containers: 1.0  
 Container Type: CM - Metal boxes, cases, roll-offs  
 Handling Method: L Landfill.  
 Specific Gravity: 1.0  
 Year: 2009

Manifest Tracking Num: 005906765JJK  
 Import Ind: N  
 Export Ind: N  
 Discr Quantity Ind: Y  
 Discr Type Ind: N  
 Discr Residue Ind: N  
 Discr Partial Reject Ind: N  
 Discr Full Reject Ind: N  
 Manifest Ref Num: Not reported  
 Alt Fac RCRA Id: Not reported  
 Alt Fac Sign Date: Not reported  
 Mgmt Method Type Code: H141

Document ID: Not reported  
 Manifest Status: Not reported  
 Trans1 State ID: NYD046765574  
 Trans2 State ID: Not reported  
 Generator Ship Date: 08/14/2009  
 Trans1 Recv Date: 08/14/2009

MAP FINDINGS  
FOCUS MAP 8

Map ID Site Database(s) EPA ID Number

**CID RECYCLING & DISPOSAL FAC (Continued)**

**1000139043**

Trans2 Recv Date: Not reported  
TSD Site Recv Date: 09/11/2009  
Part A Recv Date: Not reported  
Part B Recv Date: Not reported  
Generator EPA ID: ILD010284248  
Trans1 EPA ID: Not reported  
Trans2 EPA ID: Not reported  
TSD ID: NYD049836679  
Waste Code: Not reported  
Quantity: 29440.0  
Units: P - Pounds  
Number of Containers: 1.0  
Container Type: CM - Metal boxes, cases, roll-offs  
Handling Method: L Landfill.  
Specific Gravity: 1.0  
Year: 2009  
Manifest Tracking Num: 005906766JJK  
Import Ind: N  
Export Ind: N  
Discr Quantity Ind: Y  
Discr Type Ind: N  
Discr Residue Ind: N  
Discr Partial Reject Ind: N  
Discr Full Reject Ind: N  
Manifest Ref Num: Not reported  
Alt Fac RCRA Id: Not reported  
Alt Fac Sign Date: Not reported  
Mgmt Method Type Code: H141

Document ID: Not reported  
Manifest Status: Not reported  
Trans1 State ID: NYD097644801  
Trans2 State ID: Not reported  
Generator Ship Date: 08/17/2009  
Trans1 Recv Date: 08/17/2009  
Trans2 Recv Date: Not reported  
TSD Site Recv Date: 08/21/2009  
Part A Recv Date: Not reported  
Part B Recv Date: Not reported  
Generator EPA ID: ILD010284248  
Trans1 EPA ID: Not reported  
Trans2 EPA ID: Not reported  
TSD ID: NYD049836679  
Waste Code: Not reported  
Quantity: 28040.0  
Units: P - Pounds  
Number of Containers: 1.0  
Container Type: CM - Metal boxes, cases, roll-offs  
Handling Method: L Landfill.  
Specific Gravity: 1.0  
Year: 2009  
Manifest Tracking Num: 005906767JJK  
Import Ind: N  
Export Ind: N  
Discr Quantity Ind: Y  
Discr Type Ind: N

MAP FINDINGS  
FOCUS MAP 8

Map ID	Site	Database(s)	EPA ID Number
--------	------	-------------	---------------

**CID RECYCLING & DISPOSAL FAC (Continued)**

**1000139043**

Discr Residue Ind: N  
 Discr Partial Reject Ind: N  
 Discr Full Reject Ind: N  
 Manifest Ref Num: Not reported  
 Alt Fac RCRA Id: Not reported  
 Alt Fac Sign Date: Not reported  
 Mgmt Method Type Code: H141

Document ID: Not reported  
 Manifest Status: Not reported  
 Trans1 State ID: NYD097644801  
 Trans2 State ID: Not reported  
 Generator Ship Date: 08/19/2009  
 Trans1 Recv Date: 08/19/2009  
 Trans2 Recv Date: Not reported  
 TSD Site Recv Date: 08/25/2009  
 Part A Recv Date: Not reported  
 Part B Recv Date: Not reported  
 Generator EPA ID: ILD010284248  
 Trans1 EPA ID: Not reported  
 Trans2 EPA ID: Not reported  
 TSDF ID: NYD049836679  
 Waste Code: Not reported  
 Quantity: 29780.0  
 Units: P - Pounds  
 Number of Containers: 1.0  
 Container Type: CM - Metal boxes, cases, roll-offs  
 Handling Method: L Landfill.  
 Specific Gravity: 1.0  
 Year: 2009  
 Manifest Tracking Num: 005906768JJK  
 Import Ind: N  
 Export Ind: N  
 Discr Quantity Ind: Y  
 Discr Type Ind: N  
 Discr Residue Ind: N  
 Discr Partial Reject Ind: N  
 Discr Full Reject Ind: N  
 Manifest Ref Num: Not reported  
 Alt Fac RCRA Id: Not reported  
 Alt Fac Sign Date: Not reported  
 Mgmt Method Type Code: H141

Document ID: Not reported  
 Manifest Status: Not reported  
 Trans1 State ID: NYR000045724  
 Trans2 State ID: Not reported  
 Generator Ship Date: 08/20/2009  
 Trans1 Recv Date: 08/20/2009  
 Trans2 Recv Date: Not reported  
 TSD Site Recv Date: 09/08/2009  
 Part A Recv Date: Not reported  
 Part B Recv Date: Not reported  
 Generator EPA ID: ILD010284248  
 Trans1 EPA ID: Not reported

MAP FINDINGS  
FOCUS MAP 8

Map ID Site Database(s) EPA ID Number

**CID RECYCLING & DISPOSAL FAC (Continued)**

**1000139043**

Trans2 EPA ID: Not reported  
 TSD ID: NYD049836679  
 Waste Code: Not reported  
 Quantity: 32120.0  
 Units: P - Pounds  
 Number of Containers: 1.0  
 Container Type: CM - Metal boxes, cases, roll-offs  
 Handling Method: L Landfill.  
 Specific Gravity: 1.0  
 Year: 2009  
 Manifest Tracking Num: 005906769JJK  
 Import Ind: N  
 Export Ind: N  
 Discr Quantity Ind: N  
 Discr Type Ind: N  
 Discr Residue Ind: N  
 Discr Partial Reject Ind: N  
 Discr Full Reject Ind: N  
 Manifest Ref Num: Not reported  
 Alt Fac RCRA Id: Not reported  
 Alt Fac Sign Date: Not reported  
 Mgmt Method Type Code: H141

Document ID: Not reported  
 Manifest Status: Not reported  
 Trans1 State ID: NYD097644801  
 Trans2 State ID: Not reported  
 Generator Ship Date: 09/04/2009  
 Trans1 Recv Date: 09/04/2009  
 Trans2 Recv Date: Not reported  
 TSD Site Recv Date: 09/10/2009  
 Part A Recv Date: Not reported  
 Part B Recv Date: Not reported  
 Generator EPA ID: ILD010284248  
 Trans1 EPA ID: Not reported  
 Trans2 EPA ID: Not reported  
 TSD ID: NYD049836679  
 Waste Code: Not reported  
 Quantity: 31200.0  
 Units: P - Pounds  
 Number of Containers: 1.0  
 Container Type: CM - Metal boxes, cases, roll-offs  
 Handling Method: L Landfill.  
 Specific Gravity: 1.0  
 Year: 2009  
 Manifest Tracking Num: 005906770JJK  
 Import Ind: N  
 Export Ind: N  
 Discr Quantity Ind: Y  
 Discr Type Ind: N  
 Discr Residue Ind: N  
 Discr Partial Reject Ind: N  
 Discr Full Reject Ind: N  
 Manifest Ref Num: Not reported  
 Alt Fac RCRA Id: Not reported  
 Alt Fac Sign Date: Not reported

MAP FINDINGS  
FOCUS MAP 8

Map ID	Site	Database(s)	EPA ID Number
--------	------	-------------	---------------

**CID RECYCLING & DISPOSAL FAC (Continued)**

**1000139043**

Mgmt Method Type Code: H141

Document ID: Not reported  
 Manifest Status: Not reported  
 Trans1 State ID: NYD097644801  
 Trans2 State ID: Not reported  
 Generator Ship Date: 09/04/2009  
 Trans1 Recv Date: 09/04/2009  
 Trans2 Recv Date: Not reported  
 TSD Site Recv Date: 09/09/2009  
 Part A Recv Date: Not reported  
 Part B Recv Date: Not reported  
 Generator EPA ID: ILD010284248  
 Trans1 EPA ID: Not reported  
 Trans2 EPA ID: Not reported  
 TSD ID: NYD049836679  
 Waste Code: Not reported  
 Quantity: 36320.0  
 Units: P - Pounds  
 Number of Containers: 1.0  
 Container Type: CM - Metal boxes, cases, roll-offs  
 Handling Method: L Landfill.  
 Specific Gravity: 1.0  
 Year: 2009  
 Manifest Tracking Num: 005906771JJK  
 Import Ind: N  
 Export Ind: N  
 Discr Quantity Ind: Y  
 Discr Type Ind: N  
 Discr Residue Ind: N  
 Discr Partial Reject Ind: N  
 Discr Full Reject Ind: N  
 Manifest Ref Num: Not reported  
 Alt Fac RCRA Id: Not reported  
 Alt Fac Sign Date: Not reported  
 Mgmt Method Type Code: H141

Document ID: Not reported  
 Manifest Status: Not reported  
 Trans1 State ID: NYD097644801  
 Trans2 State ID: Not reported  
 Generator Ship Date: 10/08/2009  
 Trans1 Recv Date: 10/08/2009  
 Trans2 Recv Date: Not reported  
 TSD Site Recv Date: 10/09/2009  
 Part A Recv Date: Not reported  
 Part B Recv Date: Not reported  
 Generator EPA ID: ILD010284248  
 Trans1 EPA ID: Not reported  
 Trans2 EPA ID: Not reported  
 TSD ID: NYD049836679  
 Waste Code: Not reported  
 Quantity: 30680.0  
 Units: P - Pounds  
 Number of Containers: 1.0

MAP FINDINGS  
 FOCUS MAP 8

Map ID      Site      Database(s)      EPA ID Number

---

**CID RECYCLING & DISPOSAL FAC (Continued)**

**1000139043**

Container Type:            CM - Metal boxes, cases, roll-offs  
 Handling Method:        L Landfill.  
 Specific Gravity:        1.0  
 Year:                      2009  
 Manifest Tracking Num:   005906772JJK  
 Import Ind:              N  
 Export Ind:              N  
 Discr Quantity Ind:     Y  
 Discr Type Ind:         N  
 Discr Residue Ind:      N  
 Discr Partial Reject Ind: N  
 Discr Full Reject Ind:   N  
 Manifest Ref Num:      Not reported  
 Alt Fac RCRA Id:        Not reported  
 Alt Fac Sign Date:      Not reported  
 Mgmt Method Type Code: H141

**WI MANIFEST:**

Year:                      2013  
 EPA ID:                  ILD010284248  
 FID:                      999119110  
 ACT Code:                209  
 ACT Status:              A  
 ACT Code 1:              209  
 ACT Name:                HW Handler (Out-of-State) - TSD/Generator  
 Contact Title:            MANAGER  
 Contact Name:            BILL BAUCH  
 Contact Address:        PO BOX 1306  
 Contact City/State/Zip: CALUMET CITY, IL 60409  
 Contact Telephone:      3126460399  
 Contact Email Address: Not reported  
 Shipped:                 -  
 Year:                      2013  
 Manifest DOC ID:        008495064JJK  
 Copy Type:               TSDCOPY  
 Gen EPA ID:              ILD010284248  
 Gen Date:                01/15/2013  
 TSD Date:                01/16/2013  
 TSD EPA ID:              WID023350192  
 GEN Copy Revd Date:    Not reported  
 TSG Copy Revd Date:    02/15/2013

Year:                      2013  
 EPA ID:                  ILD010284248  
 FID:                      999119110  
 ACT Code:                201  
 ACT Status:              A  
 ACT Code 1:              201  
 ACT Name:                HW Generator - Large  
 Contact Title:            Not reported  
 Contact Name:            Not reported  
 Contact Address:        Not reported  
 Contact City/State/Zip: Not reported  
 Contact Telephone:      Not reported  
 Contact Email Address: Not reported  
 Shipped:                 -

MAP FINDINGS  
FOCUS MAP 8

Map ID	Site	Database(s)	EPA ID Number
--------	------	-------------	---------------

**CID RECYCLING & DISPOSAL FAC (Continued)**

**1000139043**

Year: 2013  
 Manifest DOC ID: 008495064JJK  
 Copy Type: TSDCOPY  
 Gen EPA ID: ILD010284248  
 Gen Date: 01/15/2013  
 TSD Date: 01/16/2013  
 TSD EPA ID: WID023350192  
 GEN Copy Revd Date: Not reported  
 TSG Copy Revd Date: 02/15/2013

Year: 2012  
 EPA ID: ILD010284248  
 FID: 999119110  
 ACT Code: 209  
 ACT Status: A  
 ACT Code 1: 209  
 ACT Name: HW Handler (Out-of-State) - TSD/Generator  
 Contact Title: MANAGER  
 Contact Name: BILL BAUCH  
 Contact Address: PO BOX 1306  
 Contact City/State/Zip: CALUMET CITY, IL 60409  
 Contact Telephone: 3126460399  
 Contact Email Address: Not reported

Shipped: -  
 Year: 2012  
 Manifest DOC ID: 000705213VES  
 Copy Type: TSDCOPY  
 Gen EPA ID: ILD010284248  
 Gen Date: 01/24/2012  
 TSD Date: 01/31/2012  
 TSD EPA ID: WID003967148  
 GEN Copy Revd Date: Not reported  
 TSG Copy Revd Date: 02/10/2012

Year: 2012  
 EPA ID: ILD010284248  
 FID: 999119110  
 ACT Code: 201  
 ACT Status: A  
 ACT Code 1: 201  
 ACT Name: HW Generator - Large  
 Contact Title: Not reported  
 Contact Name: Not reported  
 Contact Address: Not reported  
 Contact City/State/Zip: Not reported  
 Contact Telephone: Not reported  
 Contact Email Address: Not reported

Shipped: -  
 Year: 2012  
 Manifest DOC ID: 000705213VES  
 Copy Type: TSDCOPY  
 Gen EPA ID: ILD010284248  
 Gen Date: 01/24/2012  
 TSD Date: 01/31/2012  
 TSD EPA ID: WID003967148



MAP FINDINGS  
FOCUS MAP 8

Map ID	Site	Database(s)	EPA ID Number
--------	------	-------------	---------------

**CID RECYCLING & DISPOSAL FAC (Continued)**

**1000139043**

GEN Copy Revd Date: Not reported  
TSG Copy Revd Date: 02/10/2012

Year: 2011  
EPA ID: ILD010284248  
FID: 999119110  
ACT Code: 201  
ACT Status: A  
ACT Code 1: 201  
ACT Name: HW Generator - Large  
Contact Title: Not reported  
Contact Name: Not reported  
Contact Address: Not reported  
Contact City/State/Zip: Not reported  
Contact Telephone: Not reported  
Contact Email Address: Not reported  
Shipped: -  
Year: 2011  
Manifest DOC ID: 000525043VES  
Copy Type: TSDCOPY  
Gen EPA ID: ILD010284248  
Gen Date: 09/22/2011  
TSD Date: 10/04/2011  
TSD EPA ID: WID003967148  
GEN Copy Revd Date: Not reported  
TSG Copy Revd Date: 10/26/2011

Year: 2011  
EPA ID: ILD010284248  
FID: 999119110  
ACT Code: 209  
ACT Status: A  
ACT Code 1: 209  
ACT Name: HW Handler (Out-of-State) - TSD/Generator  
Contact Title: MANAGER  
Contact Name: BILL BAUCH  
Contact Address: PO BOX 1306  
Contact City/State/Zip: CALUMET CITY, IL 60409  
Contact Telephone: 3126460399  
Contact Email Address: Not reported  
Shipped: -  
Year: 2011  
Manifest DOC ID: 000525043VES  
Copy Type: TSDCOPY  
Gen EPA ID: ILD010284248  
Gen Date: 09/22/2011  
TSD Date: 10/04/2011  
TSD EPA ID: WID003967148  
GEN Copy Revd Date: Not reported  
TSG Copy Revd Date: 10/26/2011

Year: 2010  
EPA ID: ILD010284248  
FID: 999119110

MAP FINDINGS  
FOCUS MAP 8

Map ID	Site	Database(s)	EPA ID Number
--------	------	-------------	---------------

**CID RECYCLING & DISPOSAL FAC (Continued)**

**1000139043**

ACT Code: 209  
 ACT Status: A  
 ACT Code 1: 209  
 ACT Name: HW Handler (Out-of-State) - TSD/Generator  
 Contact Title: MANAGER  
 Contact Name: BILL BAUCH  
 Contact Address: PO BOX 1306  
 Contact City/State/Zip: CALUMET CITY, IL 60409  
 Contact Telephone: 3126460399  
 Contact Email Address: Not reported  
 Shipped: -  
 Year: 2010  
 Manifest DOC ID: 000087815VES  
 Copy Type: TSDCOPY  
 Gen EPA ID: ILD010284248  
 Gen Date: 02/05/2010  
 TSD Date: 02/05/2010  
 TSD EPA ID: WID003967148  
 GEN Copy Revd Date: Not reported  
 TSG Copy Revd Date: 05/04/2010

Year: 2010  
 EPA ID: ILD010284248  
 FID: 999119110  
 ACT Code: 201  
 ACT Status: A  
 ACT Code 1: 201  
 ACT Name: HW Generator - Large  
 Contact Title: Not reported  
 Contact Name: Not reported  
 Contact Address: Not reported  
 Contact City/State/Zip: Not reported  
 Contact Telephone: Not reported  
 Contact Email Address: Not reported  
 Shipped: -  
 Year: 2010  
 Manifest DOC ID: 000087815VES  
 Copy Type: TSDCOPY  
 Gen EPA ID: ILD010284248  
 Gen Date: 02/05/2010  
 TSD Date: 02/05/2010  
 TSD EPA ID: WID003967148  
 GEN Copy Revd Date: Not reported  
 TSG Copy Revd Date: 05/04/2010

Year: 2007  
 EPA ID: ILD010284248  
 FID: 999119110  
 ACT Code: 209  
 ACT Status: A  
 ACT Code 1: 209  
 ACT Name: HW Handler (Out-of-State) - TSD/Generator  
 Contact Title: MANAGER  
 Contact Name: BILL BAUCH  
 Contact Address: PO BOX 1306

MAP FINDINGS  
FOCUS MAP 8

Map ID	Site	Database(s)	EPA ID Number
--------	------	-------------	---------------

**CID RECYCLING & DISPOSAL FAC (Continued)**

**1000139043**

Contact City/State/Zip: CALUMET CITY, IL 60409  
Contact Telephone: 3126460399  
Contact Email Address: Not reported

Year: 2007  
EPA ID: ILD010284248  
FID: 999119110  
ACT Code: 201  
ACT Status: A  
ACT Code 1: 201  
ACT Name: HW Generator - Large  
Contact Title: Not reported  
Contact Name: Not reported  
Contact Address: Not reported  
Contact City/State/Zip: 0  
Contact Telephone: 0  
Contact Email Address: Not reported

Year: 2005  
EPA ID: ILD010284248  
FID: 999119110  
ACT Code: 209  
ACT Status: A  
ACT Code 1: 209  
ACT Name: HW TSD (Out-of-State)  
Contact Title: MANAGER  
Contact Name: BILL BAUCH  
Contact Address: PO BOX 1306  
Contact City/State/Zip: CALUMET CITY, IL 60409  
Contact Telephone: 3126460399  
Contact Email Address: Not reported

Year: 2005  
EPA ID: ILD010284248  
FID: 999119110  
ACT Code: 201  
ACT Status: A  
ACT Code 1: 201  
ACT Name: HW Generator - Large  
Contact Title: Not reported  
Contact Name: Not reported  
Contact Address: Not reported  
Contact City/State/Zip: 0  
Contact Telephone: 0  
Contact Email Address: Not reported

Year: 2004  
EPA ID: ILD010284248  
FID: 999119110  
ACT Code: 209  
ACT Status: A  
ACT Code 1: 209  
ACT Name: HW TSD (Out-of-State)  
Contact Title: MANAGER  
Contact Name: BILL BAUCH  
Contact Address: PO BOX 1306  
Contact City/State/Zip: CALUMET CITY, IL 60409

MAP FINDINGS  
FOCUS MAP 8

Map ID	Site	Database(s)	EPA ID Number
--------	------	-------------	---------------

**CID RECYCLING & DISPOSAL FAC (Continued)**

**1000139043**

Contact Telephone: 3126460399  
 Contact Email Address: Not reported  
  
 Year: 2004  
 EPA ID: ILD010284248  
 FID: 999119110  
 ACT Code: 201  
 ACT Status: A  
 ACT Code 1: 201  
 ACT Name: HW Generator - Large  
 Contact Title: Not reported  
 Contact Name: Not reported  
 Contact Address: Not reported  
 Contact City/State/Zip: Not reported  
 Contact Telephone: Not reported  
 Contact Email Address: Not reported

2020 COR ACTION:

EPA ID: ILD010284248  
 Region: 5  
 Action: Remedy Constructed

US FIN ASSUR:

EPA ID: ILD010284248  
 Provider: NATIONAL GUARANTY INSURANCE COMPANY OF VERMONT  
 EPA region: 5  
 County: COOK  
 Mechanism type: INSURANCE  
 Mechanism ID: CPCH01-0001  
 Cost estimate: 1512268  
 Face value: 6366390  
 Effective date: 2011-11-30 00:00:00

EPA ID: ILD010284248  
 Provider: NATIONAL GUARANTY INSURANCE COMPANY OF VERMONT  
 EPA region: 5  
 County: COOK  
 Mechanism type: INSURANCE  
 Mechanism ID: CPCH01-0001  
 Cost estimate: 6291194  
 Face value: 6366390  
 Effective date: 2011-11-30 00:00:00

EPA ID: ILD010284248  
 Provider: NATIONAL GUARANTY INSURANCE COMPANY OF VERMONT  
 EPA region: 5  
 County: COOK  
 Mechanism type: INSURANCE  
 Mechanism ID: CPCH01-0001  
 Cost estimate: 6330547  
 Face value: 6366390  
 Effective date: 2011-11-30 00:00:00

EPA ID: ILD010284248  
 Provider: NATIONAL GUARANTY INSURANCE COMPANY OF VERMONT  
 EPA region: 5

MAP FINDINGS  
FOCUS MAP 8

Map ID	Site	Database(s)	EPA ID Number
	<b>CID RECYCLING &amp; DISPOSAL FAC (Continued)</b>		<b>1000139043</b>
	County: COOK Mechanism type: INSURANCE Mechanism ID: CPCH01-0001 Cost estimate: 6583760 Face value: 6366390 Effective date: 2011-11-30 00:00:00		
	EPA ID: ILD010284248 Provider: NATIONAL GUARANTY INSURANCE COMPANY OF VERMONT EPA region: 5 County: COOK Mechanism type: INSURANCE Mechanism ID: CPCH01-0001 Cost estimate: 17970891 Face value: 18006998 Effective date: 2001-03-01 00:00:00		
	EPA ID: ILD010284248 Provider: NATIONAL GUARANTY INSURANCE COMPANY OF VERMONT EPA region: 5 County: COOK Mechanism type: INSURANCE Mechanism ID: CPCS09-0001 Cost estimate: 6583760 Face value: 6583760 Effective date: 2009-01-14 00:00:00		
<b>87</b>	<b>IND BELL TEL CO ST MARGARETS HOSP 25 DOUGLAS HAMMOND, IN 46320</b>	<b>RCRA NonGen / NLR FINDS IN MANIFEST</b>	<b>1000104368 INT190014332</b>
	RCRA NonGen / NLR: Date form received by agency: 05/17/1981 Facility name: IND BELL TEL CO ST MARGARETS HOSP Facility address: 25 DOUGLAS HAMMOND, IN 46320 EPA ID: INT190014332 Mailing address: 220 N MERIDIAN ST RM 890 INDIANAPOLIS, IN 46204 Contact: JOHN OSBORN Contact address: 220 N MERIDIAN ST RM 890 INDIANAPOLIS, IN 46204 Contact country: US Contact telephone: (317) 265-7893 Contact email: Not reported EPA Region: 05 Classification: Non-Generator Description: Handler: Non-Generators do not presently generate hazardous waste		
	Owner/Operator Summary: Owner/operator name: NAME NOT REPORTED Owner/operator address: ADDRESS NOT REPORTED CITY NOT REPORTED, AK 99998 Owner/operator country: Not reported Owner/operator telephone: (312) 555-1212 Legal status: Private Owner/Operator Type: Operator		

MAP FINDINGS  
FOCUS MAP 8

Map ID Site Database(s) EPA ID Number

**IND BELL TEL CO ST MARGARETS HOSP (Continued)**

**1000104368**

Owner/Op start date: Not reported  
Owner/Op end date: Not reported  
  
Owner/operator name: INDIANA BELL TELEPHONE CO INC  
Owner/operator address: ADDRESS NOT REPORTED  
CITY NOT REPORTED, AK 99998  
  
Owner/operator country: Not reported  
Owner/operator telephone: (312) 555-1212  
Legal status: Private  
Owner/Operator Type: Owner  
Owner/Op start date: Not reported  
Owner/Op end date: Not reported

Handler Activities Summary:

U.S. importer of hazardous waste: No  
Mixed waste (haz. and radioactive): No  
Recycler of hazardous waste: No  
Transporter of hazardous waste: No  
Treater, storer or disposer of HW: No  
Underground injection activity: No  
On-site burner exemption: No  
Furnace exemption: No  
Used oil fuel burner: No  
Used oil processor: No  
User oil refiner: No  
Used oil fuel marketer to burner: No  
Used oil Specification marketer: No  
Used oil transfer facility: No  
Used oil transporter: No

Hazardous Waste Summary:

Waste code: D002  
Waste name: A WASTE WHICH HAS A PH OF LESS THAN 2 OR GREATER THAN 12.5 IS CONSIDERED TO BE A CORROSIVE HAZARDOUS WASTE. SODIUM HYDROXIDE, A CAUSTIC SOLUTION WITH A HIGH PH, IS OFTEN USED BY INDUSTRIES TO CLEAN OR DEGREASE PARTS. HYDROCHLORIC ACID, A SOLUTION WITH A LOW PH, IS USED BY MANY INDUSTRIES TO CLEAN METAL PARTS PRIOR TO PAINTING. WHEN THESE CAUSTIC OR ACID SOLUTIONS BECOME CONTAMINATED AND MUST BE DISPOSED, THE WASTE WOULD BE A CORROSIVE HAZARDOUS WASTE.

Waste code: D008  
Waste name: LEAD

Violation Status: No violations found

FINDS:

Registry ID: 110003140271

Environmental Interest/Information System

IN-FRS (Indiana - Facility Registry System). The Indiana Department of Environmental Management (I-DEM) has implemented the Indiana-Facility Registry System (I-FRS). The I-FRS provides the interface and processes to link facility data monitored by multiple State and EPA program systems. In addition, I-FRS enables IDEM to reconcile environmental data and exchange it with EPA FRS using the electronic data exchange over the Network Node.

MAP FINDINGS  
FOCUS MAP 8

Map ID	Site	Database(s)	EPA ID Number
--------	------	-------------	---------------

**IND BELL TEL CO ST MARGARETS HOSP (Continued)**

**1000104368**

RCRAInfo is a national information system that supports the Resource Conservation and Recovery Act (RCRA) program through the tracking of events and activities related to facilities that generate, transport, and treat, store, or dispose of hazardous waste. RCRAInfo allows RCRA program staff to track the notification, permit, compliance, and corrective action activities required under RCRA.

**IN MANIFEST:**

Year: Not reported  
EPA ID: INT190014332  
Tons Generated: Not reported  
Tons Shipped OffSite: Not reported

**Manifest Handler:**

EPA Id #: INT190014332  
Generator Type: Not reported  
Generator Status: No longer a generator of hazardous wastes  
Transporter Type: Code no longer valid  
Transporter Status: Non Active  
TSD Type: Not reported  
TSD Status: Not reported  
Handler Mailing Address: 220 N MERIDIAN ST  
Handler Mailing City/State/Zip: INDIANAPOLIS, IN 46204  
Contact Name: JOHN OSBORN  
Contact Telephone: 317-265-7893  
Contact Type: A

Year: Not reported  
EPA ID: INT190014332  
Tons Generated: Not reported  
Tons Shipped OffSite: Not reported

Year: Not reported  
EPA ID: INT190014332  
Tons Generated: Not reported  
Tons Shipped OffSite: Not reported

**87**

**BOHLING DODGE  
222 DOUGLAS ST  
HAMMOND, IN 46320**

**IN LUST 1000761474  
IN UST N/A  
IN BROWNFIELDS**

**LUST:**

Facility ID: 18108  
Incident Number: 199206527  
Affected Area: Soil  
Description: NFA-Unconditional Closure  
Priority: Low

**UST:**

Facility ID: 18108  
Owner Id: 10380  
Company Name: Lake County Trust #4231  
Mailing Address: 9201 Calumet Ave  
Mailing Address 2: Not reported  
Mailing City,St,Zip: Munster, IN 46321

MAP FINDINGS  
FOCUS MAP 8

Map ID	Site	Database(s)	EPA ID Number
	<b>BOHLING DODGE (Continued)</b>		<b>1000761474</b>
	Tank Number: 1		
	<b>Tank Status: Permanently Out of Service</b>		
	Install Date: Not reported		
	Tank Capacity: 1000		
	Substance Desc: Unknown		
	Tank Number: 2		
	<b>Tank Status: Permanently Out of Service</b>		
	Install Date: Not reported		
	Tank Capacity: 1650		
	Substance Desc: Unknown		
	IN BROWNFIELD:		
	Facility ID: 4130409		
	Project Manager: Lynette Schrowe		
	AI Id: 19187		
<b>87</b>	<b>ST MARGARET MERCY HEALTHCARE N 5454 HOHMAN AVE HAMMOND, IN 46320</b>	<b>IN UST</b>	<b>U003188708 N/A</b>
	UST:		
	Facility ID: 22427		
	Owner Id: 4521		
	Company Name: St Margaret Mercy Healthcare		
	Mailing Address: 24 Joliet Street attn: Jeff Stevenson		
	Mailing Address 2: Not reported		
	Mailing City,St,Zip: Dyer, IN 46311		
	Tank Number: 1		
	<b>Tank Status: Unregulated</b>		
	Install Date: Not reported		
	Tank Capacity: 10000		
	Substance Desc: Other		
<b>87</b>	<b>ST MARGARET HOSPITAL 5454 HOHMAN AVE HAMMOND, IN 46320</b>	<b>RCRA-CESQG FINDS IN MANIFEST IN SPILLS IN AIRS</b>	<b>1000296028 IND067447151</b>
	RCRA-CESQG:		
	Date form received by agency: 06/07/2002		
	Facility name: ST MARGARET HOSPITAL		
	Facility address: 5454 HOHMAN AVE HAMMOND, IN 46320		
	EPA ID: IND067447151		
	Contact: JOANNE O'MALLEY		
	Contact address: 5454 HOHMAN AVE HAMMOND, IN 46320		
	Contact country: US		
	Contact telephone: (219) 933-2047		
	Contact email: Not reported		
	EPA Region: 05		
	Land type: Private		



MAP FINDINGS  
FOCUS MAP 8

Map ID Site Database(s) EPA ID Number

**ST MARGARET HOSPITAL (Continued)**

**1000296028**

Classification: Conditionally Exempt Small Quantity Generator  
Description: Handler: generates 100 kg or less of hazardous waste per calendar month, and accumulates 1000 kg or less of hazardous waste at any time; or generates 1 kg or less of acutely hazardous waste per calendar month, and accumulates at any time: 1 kg or less of acutely hazardous waste; or 100 kg or less of any residue or contaminated soil, waste or other debris resulting from the cleanup of a spill, into or on any land or water, of acutely hazardous waste; or generates 100 kg or less of any residue or contaminated soil, waste or other debris resulting from the cleanup of a spill, into or on any land or water, of acutely hazardous waste during any calendar month, and accumulates at any time: 1 kg or less of acutely hazardous waste; or 100 kg or less of any residue or contaminated soil, waste or other debris resulting from the cleanup of a spill, into or on any land or water, of acutely hazardous waste

Owner/Operator Summary:

Owner/operator name: NAME NOT REPORTED  
Owner/operator address: ADDRESS NOT REPORTED  
CITY NOT REPORTED, AK 99998  
Owner/operator country: Not reported  
Owner/operator telephone: (312) 555-1212  
Legal status: Private  
Owner/Operator Type: Operator  
Owner/Op start date: Not reported  
Owner/Op end date: Not reported

Owner/operator name: SISTERS OF ST FRANCIS  
Owner/operator address: 5454 HOHMAN AVE  
HAMMOND, IN 46320  
Owner/operator country: Not reported  
Owner/operator telephone: (219) 933-2047  
Legal status: Private  
Owner/Operator Type: Owner  
Owner/Op start date: 01/01/0001  
Owner/Op end date: Not reported

Handler Activities Summary:

U.S. importer of hazardous waste: No  
Mixed waste (haz. and radioactive): No  
Recycler of hazardous waste: No  
Transporter of hazardous waste: No  
Treater, storer or disposer of HW: No  
Underground injection activity: No  
On-site burner exemption: No  
Furnace exemption: No  
Used oil fuel burner: No  
Used oil processor: No  
Used oil refiner: No  
Used oil fuel marketer to burner: No  
Used oil Specification marketer: No  
Used oil transfer facility: No  
Used oil transporter: No

Historical Generators:

Date form received by agency: 08/15/1988

MAP FINDINGS  
FOCUS MAP 8

Map ID	Site	Database(s)	EPA ID Number
--------	------	-------------	---------------

**ST MARGARET HOSPITAL (Continued)**

**1000296028**

Site name: ST MARGARET HOSPITAL  
Classification: Small Quantity Generator

Hazardous Waste Summary:

Waste code: D000  
Waste name: Not Defined

Waste code: D001  
Waste name: IGNITABLE HAZARDOUS WASTES ARE THOSE WASTES WHICH HAVE A FLASHPOINT OF LESS THAN 140 DEGREES FAHRENHEIT AS DETERMINED BY A PENSKEY-MARTENS CLOSED CUP FLASH POINT TESTER. ANOTHER METHOD OF DETERMINING THE FLASH POINT OF A WASTE IS TO REVIEW THE MATERIAL SAFETY DATA SHEET, WHICH CAN BE OBTAINED FROM THE MANUFACTURER OR DISTRIBUTOR OF THE MATERIAL. LACQUER THINNER IS AN EXAMPLE OF A COMMONLY USED SOLVENT WHICH WOULD BE CONSIDERED AS IGNITABLE HAZARDOUS WASTE.

Waste code: D002  
Waste name: A WASTE WHICH HAS A PH OF LESS THAN 2 OR GREATER THAN 12.5 IS CONSIDERED TO BE A CORROSIVE HAZARDOUS WASTE. SODIUM HYDROXIDE, A CAUSTIC SOLUTION WITH A HIGH PH, IS OFTEN USED BY INDUSTRIES TO CLEAN OR DEGREASE PARTS. HYDROCHLORIC ACID, A SOLUTION WITH A LOW PH, IS USED BY MANY INDUSTRIES TO CLEAN METAL PARTS PRIOR TO PAINTING. WHEN THESE CAUSTIC OR ACID SOLUTIONS BECOME CONTAMINATED AND MUST BE DISPOSED, THE WASTE WOULD BE A CORROSIVE HAZARDOUS WASTE.

Waste code: D003  
Waste name: A MATERIAL IS CONSIDERED TO BE A REACTIVE HAZARDOUS WASTE IF IT IS NORMALLY UNSTABLE, REACTS VIOLENTLY WITH WATER, GENERATES TOXIC GASES WHEN EXPOSED TO WATER OR CORROSIVE MATERIALS, OR IF IT IS CAPABLE OF DETONATION OR EXPLOSION WHEN EXPOSED TO HEAT OR A FLAME. ONE EXAMPLE OF SUCH WASTE WOULD BY WASTE GUNPOWDER.

Waste code: F003  
Waste name: THE FOLLOWING SPENT NON-HALOGENATED SOLVENTS: XYLENE, ACETONE, ETHYL ACETATE, ETHYL BENZENE, ETHYL ETHER, METHYL ISOBUTYL KETONE, N-BUTYL ALCOHOL, CYCLOHEXANONE, AND METHANOL; ALL SPENT SOLVENT MIXTURES/BLENDS CONTAINING, BEFORE USE, ONLY THE ABOVE SPENT NON-HALOGENATED SOLVENTS; AND ALL SPENT SOLVENT MIXTURES/BLENDS CONTAINING, BEFORE USE, ONE OR MORE OF THE ABOVE NON-HALOGENATED SOLVENTS, AND, A TOTAL OF TEN PERCENT OR MORE (BY VOLUME) OF ONE OR MORE OF THOSE SOLVENTS LISTED IN F001, F002, F004, AND F005, AND STILL BOTTOMS FROM THE RECOVERY OF THESE SPENT SOLVENTS AND SPENT SOLVENT MIXTURES.

Violation Status: No violations found

Evaluation Action Summary:

Evaluation date: 04/11/2003  
Evaluation: COMPLIANCE EVALUATION INSPECTION ON-SITE  
Area of violation: Not reported  
Date achieved compliance: Not reported  
Evaluation lead agency: State

FINDS:

Registry ID: 110003082707

MAP FINDINGS  
FOCUS MAP 8

Map ID	Site	Database(s)	EPA ID Number
--------	------	-------------	---------------

**ST MARGARET HOSPITAL (Continued)**

**1000296028**

Environmental Interest/Information System

IN-FRS (Indiana - Facility Registry System). The Indiana Department of Environmental Management (I-DEM) has implemented the Indiana-Facility Registry System (I-FRS). The I-FRS provides the interface and processes to link facility data monitored by multiple State and EPA program systems. In addition, I-FRS enables IDEM to reconcile environmental data and exchange it with EPA FRS using the electronic data exchange over the Network Node.

RCRAInfo is a national information system that supports the Resource Conservation and Recovery Act (RCRA) program through the tracking of events and activities related to facilities that generate, transport, and treat, store, or dispose of hazardous waste. RCRAInfo allows RCRA program staff to track the notification, permit, compliance, and corrective action activities required under RCRA.

Registry ID: 110058653078

Environmental Interest/Information System  
STATE MASTER

IN MANIFEST:

Year: Not reported  
EPA ID: IND067447151  
Tons Generated: Not reported  
Tons Shipped OffSite: Not reported

Manifest Handler:

EPA Id #: IND067447151  
Generator Type: CEG  
Generator Status: Active Handler  
Transporter Type: Code no longer valid  
Transporter Status: Non Active  
TSD Type: Not reported  
TSD Status: Not reported  
Handler Mailing Address: 5454 HOHMAN AVE  
Handler Mailing City/State/Zip: HAMMOND, IN 46320  
Contact Name: JOANNE O'MALLEY  
Contact Telephone: 219-933-2047  
Contact Type: Environmental Coordinator

Year: Not reported  
EPA ID: IND067447151  
Tons Generated: Not reported  
Tons Shipped OffSite: Not reported

Year: Not reported  
EPA ID: IND067447151  
Tons Generated: Not reported  
Tons Shipped OffSite: Not reported

SPILL:

Facility ID: 199709165  
Incident Date: 09/28/1997  
Report Date: 09/28/1997

MAP FINDINGS  
FOCUS MAP 8

Map ID	Site	Database(s)	EPA ID Number
--------	------	-------------	---------------

**ST MARGARET HOSPITAL (Continued)**

**1000296028**

Material: Antifreeze  
 Spill Source: Trans - Truck  
 Recovered Amount: G  
 Recovered Units: 1.00  
 Spilled Amount: 1.00  
 Spilled Units: Gallons  
 Contained: N  
 Water Affected: None  
 Spill Type: Spill  
 Area Affected: St Margaret Mercy Hospital  
 Fish Killed: 0.00  
 Water Supply Affected: Not reported  
 Public Intake: U

**AIRS:**

Status: Issued  
 Source ID: 089-00244  
 Responsible Official Name: Hammond DEM  
 Responsible Official Phone: 317-233-0185  
 SIC Code: 8062  
 Permit ID: 089-6652-00244 \*  
 Permit Level: Permit By Rule  
 Subtype Qualifier: Not reported  
 Issue Date: 05/22/1997  
 End Date: Not reported  
 Source Contact: Jeff Stevenson  
 Application Received Start Date: 09/20/1996  
 Application Received End Date: Not reported  
 Public Notice Begins Start Date: Not reported  
 Public Notice Begins End Date: Not reported  
 Proposed Internet Upload Start Date: Not reported  
 Proposed Internet Upload End Date: Not reported  
 URL: <http://www.in.gov/apps/idem/caats/searchById.jsp?id=6652>  
 MAX of Year: Not reported  
 County FIPS: Not reported  
 Individual Plant ID: Not reported  
 Latitude: Not reported  
 Longitude: Not reported  
 SIC Primary: Not reported  
 NAICS Primary: Not reported  
 CO: Not reported  
 NOX: Not reported  
 PM10: Not reported  
 SO2: Not reported  
 VOC: Not reported

87

**US GENERAL SERVICES ADMINISTRATION  
 257-259 DOUGLAS AVE  
 HAMMOND, IN 46320**

**RCRA NonGen / NLR 1000703877  
 FINDS IND984897892  
 IN MANIFEST**

RCRA NonGen / NLR:  
 Date form received by agency: 05/31/2002  
 Facility name: US GENERAL SVCS ADM  
 Facility address: 257-259 DOUGLAS AVE  
 HAMMOND, IN 46329  
 EPA ID: IND984897892

MAP FINDINGS  
FOCUS MAP 8

Map ID      Site      Database(s)      EPA ID Number

---

**US GENERAL SERVICES ADMINISTRATION (Continued)**

**1000703877**

Mailing address:      230 S DEARBORN ST  
                                 CHICAGO, IL 60604  
Contact:                MICHAEL GELBER  
Contact address:      230 S DEARBORN ST  
                                 CHICAGO, IL 60604  
Contact country:      US  
Contact telephone:    (312) 886-4170  
Contact email:        Not reported  
EPA Region:           05  
Classification:        Non-Generator  
Description:           Handler: Non-Generators do not presently generate hazardous waste

Owner/Operator Summary:

Owner/operator name:    US GENERAL SVCS ADM  
Owner/operator address: 230 S DEARBORN ST  
                                 CHICAGO, IL 60604  
Owner/operator country: Not reported  
Owner/operator telephone: (312) 886-4170  
Legal status:           Private  
Owner/Operator Type:   Owner  
Owner/Op start date:    01/01/0001  
Owner/Op end date:     Not reported

Handler Activities Summary:

U.S. importer of hazardous waste: No  
Mixed waste (haz. and radioactive): No  
Recycler of hazardous waste: No  
Transporter of hazardous waste: No  
Treater, storer or disposer of HW: No  
Underground injection activity: No  
On-site burner exemption: No  
Furnace exemption: No  
Used oil fuel burner: No  
Used oil processor: No  
User oil refiner: No  
Used oil fuel marketer to burner: No  
Used oil Specification marketer: No  
Used oil transfer facility: No  
Used oil transporter: No

Historical Generators:

Date form received by agency: 06/25/1996  
Site name:                US GENERAL SVCS ADM  
Classification:           Small Quantity Generator

Date form received by agency: 11/25/1991  
Site name:                US GENERAL SVCS ADM  
Classification:           Not a generator, verified

Hazardous Waste Summary:

Waste code:             D001  
Waste name:             IGNITABLE HAZARDOUS WASTES ARE THOSE WASTES WHICH HAVE A FLASHPOINT OF LESS THAN 140 DEGREES FAHRENHEIT AS DETERMINED BY A PENSKY-MARTENS CLOSED CUP FLASH POINT TESTER. ANOTHER METHOD OF DETERMINING THE FLASH POINT OF A WASTE IS TO REVIEW THE MATERIAL SAFETY DATA SHEET,

MAP FINDINGS  
FOCUS MAP 8

Map ID Site Database(s) EPA ID Number

**US GENERAL SERVICES ADMINISTRATION (Continued)**

**1000703877**

WHICH CAN BE OBTAINED FROM THE MANUFACTURER OR DISTRIBUTOR OF THE MATERIAL. LACQUER THINNER IS AN EXAMPLE OF A COMMONLY USED SOLVENT WHICH WOULD BE CONSIDERED AS IGNITABLE HAZARDOUS WASTE.

Waste code: U228  
Waste name: ETHENE, TRICHLORO-

Violation Status: No violations found

**FINDS:**

Registry ID: 110058648272

Environmental Interest/Information System  
STATE MASTER

Registry ID: 110006495630

Environmental Interest/Information System

IN-FRS (Indiana - Facility Registry System). The Indiana Department of Environmental Management (I-DEM) has implemented the Indiana-Facility Registry System (I-FRS). The I-FRS provides the interface and processes to link facility data monitored by multiple State and EPA program systems. In addition, I-FRS enables IDEM to reconcile environmental data and exchange it with EPA FRS using the electronic data exchange over the Network Node.

RCRAInfo is a national information system that supports the Resource Conservation and Recovery Act (RCRA) program through the tracking of events and activities related to facilities that generate, transport, and treat, store, or dispose of hazardous waste. RCRAInfo allows RCRA program staff to track the notification, permit, compliance, and corrective action activities required under RCRA.

**IN MANIFEST:**

Year: Not reported  
EPA ID: IND984897892  
Tons Generated: Not reported  
Tons Shipped OffSite: Not reported

**Manifest Handler:**

EPA Id #: IND984897892  
Generator Type: Not reported  
Generator Status: No longer a generator of hazardous wastes  
Transporter Type: Code no longer valid  
Transporter Status: Non Active  
TSD Type: Not reported  
TSD Status: Not reported  
Handler Mailing Address: 230 S DEARBORN ST  
Handler Mailing City/State/Zip: CHICAGO, IL 60604  
Contact Name: MICHAEL GELBER  
Contact Telephone: 312-886-4170  
Contact Type: Environmental Coordinator

Year: Not reported  
EPA ID: IND984897892

MAP FINDINGS  
FOCUS MAP 8

Map ID	Site	Database(s)	EPA ID Number
--------	------	-------------	---------------

**US GENERAL SERVICES ADMINISTRATION (Continued)**

1000703877

Tons Generated:	Not reported
Tons Shipped OffSite:	Not reported
Year:	Not reported
EPA ID:	IND984897892
Tons Generated:	Not reported
Tons Shipped OffSite:	Not reported

88

**SITE 7-109**  
**109 154TH PLACE**  
**CALUMET CITY, IL 60409**

**US BROWNFIELDS** 1016139609  
**FINDS** N/A

US BROWNFIELDS:

Recipient name:	Calumet City, City of
Grant type:	Assessment
Property name:	SITE 7-109
Property #:	30-07-202-018
Parcel size:	.11
Property Description:	Commercial buildings
Latitude:	41.6146
Longitude:	-87.5279
HCM label:	Interpolation-Map
Map scale:	1:100
Point of reference:	Other Point
Datum:	North American Datum of 1983
ACRES property ID:	158851
Start date:	Not reported
Completed date:	Not reported
Acres cleaned up:	Not reported
Cleanup funding:	Not reported
Cleanup funding source:	Not reported
Assessment funding:	656.28
Assessment funding source:	US EPA - Brownfields Assessment Cooperative Agreement
Redevelopment funding:	Not reported
Redev. funding source:	Not reported
Redev. funding entity name:	Not reported
Redevelopment start date:	Not reported
Assessment funding entity:	EPA
Cleanup funding entity:	Not reported
Grant type:	H
Accomplishment type:	Phase I Environmental Assessment
Accomplishment count:	1
Cooperative agreement #:	00E68601
Ownership entity:	Government
Current owner:	City of Calumet City
Did owner change:	N
Cleanup required:	Unknown
Video available:	No
Photo available:	No
Institutional controls required:	U
IC Category proprietary controls:	Not reported
IC cat. info. devices:	Not reported
IC cat. gov. controls:	Not reported
IC cat. enforcement permit tools:	Not reported
IC in place date:	Not reported
IC in place:	Not reported
State/tribal program date:	Not reported
State/tribal program ID:	Not reported

MAP FINDINGS  
FOCUS MAP 8

Map ID      Site      Database(s)      EPA ID Number

---

**SITE 7-109 (Continued)**

**1016139609**

State/tribal NFA date:	Not reported
Air contaminated:	Not reported
Air cleaned:	Not reported
Asbestos found:	Not reported
Asbestos cleaned:	Not reported
Controlled substance found:	Not reported
Controlled substance cleaned:	Not reported
Drinking water affected:	Not reported
Drinking water cleaned:	Not reported
Groundwater affected:	Not reported
Groundwater cleaned:	Not reported
Lead contaminant found:	Not reported
Lead cleaned up:	Not reported
No media affected:	Not reported
Unknown media affected:	Not reported
Other cleaned up:	Not reported
Other metals found:	Not reported
Other metals cleaned:	Not reported
Other contaminants found:	Not reported
Other contams found description:	Not reported
PAHs found:	Not reported
PAHs cleaned up:	Not reported
PCBs found:	Not reported
PCBs cleaned up:	Not reported
Petro products found:	Not reported
Petro products cleaned:	Not reported
Sediments found:	Not reported
Sediments cleaned:	Not reported
Soil affected:	Not reported
Soil cleaned up:	Not reported
Surface water cleaned:	Not reported
VOCs found:	Not reported
VOCs cleaned:	Not reported
Cleanup other description:	Not reported
Num. of cleanup and re-dev. jobs:	Not reported
Past use greenspace acreage:	Not reported
Past use residential acreage:	Not reported
Past use commercial acreage:	.11
Past use industrial acreage:	Not reported
Future use greenspace acreage:	Not reported
Future use residential acreage:	Not reported
Future use commercial acreage:	Not reported
Future use industrial acreage:	Not reported
Greenspace acreage and type:	Not reported
Superfund Fed. landowner flag:	Not reported
Arsenic cleaned up:	Not reported
Cadmium cleaned up:	Not reported
Chromium cleaned up:	Not reported
Copper cleaned up:	Not reported
Iron cleaned up:	Not reported
mercury cleaned up:	Not reported
nickel cleaned up:	Not reported
No clean up:	Not reported
Pesticides cleaned up:	Not reported
Selenium cleaned up:	Not reported
SVOCs cleaned up:	Not reported
Unknown clean up:	Not reported



MAP FINDINGS  
FOCUS MAP 8

Map ID      Site      Database(s)      EPA ID Number

---

**SITE 7-109 (Continued)**

**1016139609**

Arsenic contaminant found:      Not reported  
 Cadmium contaminant found:      Not reported  
 Chromium contaminant found:      Not reported  
 Copper contaminant found:      Not reported  
 Iron contaminant found:      Not reported  
 Mercury contaminant found:      Not reported  
 Nickel contaminant found:      Not reported  
 No contaminant found:      Not reported  
 Pesticides contaminant found:      Not reported  
 Selenium contaminant found:      Not reported  
 SVOCs contaminant found:      Not reported  
 Unknown contaminant found:      Not reported  
 Future Use: Multistory      Not reported  
 Media affected Bluiding Material:      Not reported  
 Media affected indoor air:      Not reported  
 Building material media cleaned up:      Not reported  
 Indoor air media cleaned up:      Not reported  
 Unknown media cleaned up:      Not reported  
 Past Use: Multistory      Not reported

**FINDS:**

Registry ID:      110055130308

Environmental Interest/Information System  
 US EPA Assessment, Cleanup and Redevelopment Exchange System (ACRES)  
 is an federal online database for Brownfields Grantees to  
 electronically submit data directly to EPA.

88

**SITE 7-105**  
**105 154TH PLACE**  
**CALUMET CITY, IL 60409**

**US BROWNFIELDS**  
**FINDS**

**1016139608**  
**N/A**

**US BROWNFIELDS:**

Recipient name:      Calumet City, City of  
 Grant type:      Assessment  
 Property name:      SITE 7-105  
 Property #:      30-07-202-019  
 Parcel size:      .11  
 Property Description:      Commercial buildings  
 Latitude:      41.6146  
 Longitude:      -87.5279  
 HCM label:      Interpolation-Map  
 Map scale:      1:100  
 Point of reference:      Other Point  
 Datum:      North American Datum of 1983  
 ACRES property ID:      158852  
 Start date:      Not reported  
 Completed date:      Not reported  
 Acres cleaned up:      Not reported  
 Cleanup funding:      Not reported  
 Cleanup funding source:      Not reported  
 Assessment funding:      656.28  
 Assessment funding source:      US EPA - Brownfields Assessment Cooperative Agreement  
 Redevelopment funding:      Not reported  
 Redev. funding source:      Not reported

MAP FINDINGS  
FOCUS MAP 8

Map ID      Site      Database(s)      EPA ID Number

---

**SITE 7-105 (Continued)**

**1016139608**

Redev. funding entity name:	Not reported
Redevelopment start date:	Not reported
Assessment funding entity:	EPA
Cleanup funding entity:	Not reported
Grant type:	H
Accomplishment type:	Phase I Environmental Assessment
Accomplishment count:	1
Cooperative agreement #:	00E68601
Ownership entity:	Government
Current owner:	City of Calumet City
Did owner change:	N
Cleanup required:	Unknown
Video available:	No
Photo available:	No
Institutional controls required:	U
IC Category proprietary controls:	Not reported
IC cat. info. devices:	Not reported
IC cat. gov. controls:	Not reported
IC cat. enforcement permit tools:	Not reported
IC in place date:	Not reported
IC in place:	Not reported
State/tribal program date:	Not reported
State/tribal program ID:	Not reported
State/tribal NFA date:	Not reported
Air contaminated:	Not reported
Air cleaned:	Not reported
Asbestos found:	Not reported
Asbestos cleaned:	Not reported
Controlled substance found:	Not reported
Controlled substance cleaned:	Not reported
Drinking water affected:	Not reported
Drinking water cleaned:	Not reported
Groundwater affected:	Not reported
Groundwater cleaned:	Not reported
Lead contaminant found:	Not reported
Lead cleaned up:	Not reported
No media affected:	Not reported
Unknown media affected:	Not reported
Other cleaned up:	Not reported
Other metals found:	Not reported
Other metals cleaned:	Not reported
Other contaminants found:	Not reported
Other contams found description:	Not reported
PAHs found:	Not reported
PAHs cleaned up:	Not reported
PCBs found:	Not reported
PCBs cleaned up:	Not reported
Petro products found:	Not reported
Petro products cleaned:	Not reported
Sediments found:	Not reported
Sediments cleaned:	Not reported
Soil affected:	Not reported
Soil cleaned up:	Not reported
Surface water cleaned:	Not reported
VOCs found:	Not reported
VOCs cleaned:	Not reported
Cleanup other description:	Not reported

MAP FINDINGS  
FOCUS MAP 8

Map ID	Site	Database(s)	EPA ID Number
--------	------	-------------	---------------

**SITE 7-105 (Continued)**

**1016139608**

Num. of cleanup and re-dev. jobs:	Not reported
Past use greenspace acreage:	Not reported
Past use residential acreage:	Not reported
Past use commercial acreage:	.11
Past use industrial acreage:	Not reported
Future use greenspace acreage:	Not reported
Future use residential acreage:	Not reported
Future use commercial acreage:	Not reported
Future use industrial acreage:	Not reported
Greenspace acreage and type:	Not reported
Superfund Fed. landowner flag:	Not reported
Arsenic cleaned up:	Not reported
Cadmium cleaned up:	Not reported
Chromium cleaned up:	Not reported
Copper cleaned up:	Not reported
Iron cleaned up:	Not reported
mercury cleaned up:	Not reported
nickel cleaned up:	Not reported
No clean up:	Not reported
Pesticides cleaned up:	Not reported
Selenium cleaned up:	Not reported
SVOCs cleaned up:	Not reported
Unknown clean up:	Not reported
Arsenic contaminant found:	Not reported
Cadmium contaminant found:	Not reported
Chromium contaminant found:	Not reported
Copper contaminant found:	Not reported
Iron contaminant found:	Not reported
Mercury contaminant found:	Not reported
Nickel contaminant found:	Not reported
No contaminant found:	Not reported
Pesticides contaminant found:	Not reported
Selenium contaminant found:	Not reported
SVOCs contaminant found:	Not reported
Unknown contaminant found:	Not reported
Future Use: Multistory	Not reported
Media affected Bluiding Material:	Not reported
Media affected indoor air:	Not reported
Building material media cleaned up:	Not reported
Indoor air media cleaned up:	Not reported
Unknown media cleaned up:	Not reported
Past Use: Multistory	Not reported

**FINDS:**

Registry ID: 110055130317

**Environmental Interest/Information System**

US EPA Assessment, Cleanup and Redevelopment Exchange System (ACRES) is an federal online database for Brownfields Grantees to electronically submit data directly to EPA.

MAP FINDINGS  
FOCUS MAP 8

Map ID	Site	Database(s)	EPA ID Number
88	<b>SITE 7-101</b> <b>101 154TH PLACE</b> <b>CALUMET CITY, IL 60409</b>	<b>US BROWNFIELDS</b> <b>FINDS</b>	<b>1016139607</b> <b>N/A</b>
	<b>US BROWNFIELDS:</b> Recipient name: Calumet City, City of Grant type: Assessment Property name: SITE 7-101 Property #: 30-07-202-020 Parcel size: .11 Property Description: Commercial buildings Latitude: 41.6146 Longitude: -87.5279 HCM label: Interpolation-Map Map scale: 1:100 Point of reference: Other Point Datum: North American Datum of 1983 ACRES property ID: 158853 Start date: Not reported Completed date: Not reported Acres cleaned up: Not reported Cleanup funding: Not reported Cleanup funding source: Not reported Assessment funding: 656.28 Assessment funding source: US EPA - Brownfields Assessment Cooperative Agreement Redevelopment funding: Not reported Redev. funding source: Not reported Redev. funding entity name: Not reported Redevelopment start date: Not reported Assessment funding entity: EPA Cleanup funding entity: Not reported Grant type: H Accomplishment type: Phase I Environmental Assessment Accomplishment count: 1 Cooperative agreement #: 00E68601 Ownership entity: Government Current owner: City of Calumet City Did owner change: N Cleanup required: Unknown Video available: No Photo available: No Institutional controls required: U IC Category proprietary controls: Not reported IC cat. info. devices: Not reported IC cat. gov. controls: Not reported IC cat. enforcement permit tools: Not reported IC in place date: Not reported IC in place: Not reported State/tribal program date: Not reported State/tribal program ID: Not reported State/tribal NFA date: Not reported Air contaminated: Not reported Air cleaned: Not reported Asbestos found: Not reported Asbestos cleaned: Not reported Controlled substance found: Not reported Controlled substance cleaned: Not reported Drinking water affected: Not reported Drinking water cleaned: Not reported		

MAP FINDINGS  
FOCUS MAP 8

Map ID Site Database(s) EPA ID Number

**SITE 7-101 (Continued)**

**1016139607**

Groundwater affected:	Not reported
Groundwater cleaned:	Not reported
Lead contaminant found:	Not reported
Lead cleaned up:	Not reported
No media affected:	Not reported
Unknown media affected:	Not reported
Other cleaned up:	Not reported
Other metals found:	Not reported
Other metals cleaned:	Not reported
Other contaminants found:	Not reported
Other contams found description:	Not reported
PAHs found:	Not reported
PAHs cleaned up:	Not reported
PCBs found:	Not reported
PCBs cleaned up:	Not reported
Petro products found:	Not reported
Petro products cleaned:	Not reported
Sediments found:	Not reported
Sediments cleaned:	Not reported
Soil affected:	Not reported
Soil cleaned up:	Not reported
Surface water cleaned:	Not reported
VOCs found:	Not reported
VOCs cleaned:	Not reported
Cleanup other description:	Not reported
Num. of cleanup and re-dev. jobs:	Not reported
Past use greenspace acreage:	Not reported
Past use residential acreage:	Not reported
Past use commercial acreage:	.11
Past use industrial acreage:	Not reported
Future use greenspace acreage:	Not reported
Future use residential acreage:	Not reported
Future use commercial acreage:	Not reported
Future use industrial acreage:	Not reported
Greenspace acreage and type:	Not reported
Superfund Fed. landowner flag:	Not reported
Arsenic cleaned up:	Not reported
Cadmium cleaned up:	Not reported
Chromium cleaned up:	Not reported
Copper cleaned up:	Not reported
Iron cleaned up:	Not reported
mercury cleaned up:	Not reported
nickel cleaned up:	Not reported
No clean up:	Not reported
Pesticides cleaned up:	Not reported
Selenium cleaned up:	Not reported
SVOCs cleaned up:	Not reported
Unknown clean up:	Not reported
Arsenic contaminant found:	Not reported
Cadmium contaminant found:	Not reported
Chromium contaminant found:	Not reported
Copper contaminant found:	Not reported
Iron contaminant found:	Not reported
Mercury contaminant found:	Not reported
Nickel contaminant found:	Not reported
No contaminant found:	Not reported
Pesticides contaminant found:	Not reported

MAP FINDINGS  
FOCUS MAP 8

Map ID	Site	Database(s)	EPA ID Number
--------	------	-------------	---------------

**SITE 7-101 (Continued)**

**1016139607**

Selenium contaminant found:	Not reported
SVOCs contaminant found:	Not reported
Unknown contaminant found:	Not reported
Future Use: Multistory	Not reported
Media affected Bluiding Material:	Not reported
Media affected indoor air:	Not reported
Building material media cleaned up:	Not reported
Indoor air media cleaned up:	Not reported
Unknown media cleaned up:	Not reported
Past Use: Multistory	Not reported

**FINDS:**

Registry ID: 110055130326

**Environmental Interest/Information System**

US EPA Assessment, Cleanup and Redevelopment Exchange System (ACRES)  
is a federal online database for Brownfields Grantees to  
electronically submit data directly to EPA.

**89**

**CSX TRANSPORTATION  
LYMAN AVE & OGDEN ST  
HAMMOND, IN 46320**

**IN LUST U003209986  
N/A**

**LUST:**

Facility ID:	20835
Incident Number:	199105513
Affected Area:	Soil
Description:	NFA-Unconditional Closure
Priority:	Medium

Facility ID:	20835
Incident Number:	199105513
Affected Area:	Groundwater
Description:	NFA-Unconditional Closure
Priority:	Medium

**90**

**RODRIGUEZ  
730 FAYETTE  
HAMMOND, IN 46320**

**IN SPILLS S105974139  
IN SCP N/A**

**SPILL:**

Facility ID:	200309084
Incident Date:	09/06/2003
Report Date:	09/06/2003
Material:	gasoline
Spill Source:	Commercial
Recovered Amount:	Not reported
Recovered Units:	Not reported
Spilled Amount:	Not reported
Spilled Units:	Not reported
Contained:	Not reported
Water Affected:	groundwater
Spill Type:	Spill
Area Affected:	subsurface, groundwater

MAP FINDINGS  
FOCUS MAP 8

Map ID	Site	Database(s)	EPA ID Number
	<b>RODRIGUEZ (Continued)</b>		<b>S105974139</b>
	Fish Killed: Not reported		
	Water Supply Affected: Not reported		
	Public Intake: N		
	SCP:		
	Facility Id: 200309084		
	Facility Type: Commercial		
	Indicator Name: Inactive		
<b>90</b>	<b>BEALL STREET 5510 BEALL STREET HAMMOND, IN 46320</b>	<b>IN DEL SHWS IN SCP</b>	<b>S108985960 N/A</b>
	DEL SHWS:		
	Facility Id: 0000015		
	SCP:		
	Facility Id: 0000015		
	Facility Type: Not reported		
	Indicator Name: Delisted		
<b>91</b>	<b>ST MARGARET HOSPITAL &amp; HEALTH CENTER 5530 HOHMAN AVE HAMMOND, IN 46320</b>	<b>RCRA NonGen / NLR FINDS IN MANIFEST</b>	<b>1000464012 IND016371593</b>
	RCRA NonGen / NLR:		
	Date form received by agency: 09/05/1996		
	Facility name: MILLER DAVE BUICK INC		
	Facility address: 5530 HOHMAN AVE HAMMOND, IN 46324		
	EPA ID: IND016371593		
	Contact: DARRELL UTLEY		
	Contact address: 5530 HOHMAN AVE HAMMOND, IN 46324		
	Contact country: US		
	Contact telephone: (219) 931-5150		
	Contact email: Not reported		
	EPA Region: 05		
	Classification: Non-Generator		
	Description: Handler: Non-Generators do not presently generate hazardous waste		
	Owner/Operator Summary:		
	Owner/operator name: MILLER DAVE		
	Owner/operator address: ADDRESS NOT REPORTED CITY NOT REPORTED, AK 99998		
	Owner/operator country: Not reported		
	Owner/operator telephone: (312) 555-1212		
	Legal status: Private		
	Owner/Operator Type: Owner		
	Owner/Op start date: Not reported		
	Owner/Op end date: Not reported		
	Owner/operator name: NAME NOT REPORTED		
	Owner/operator address: ADDRESS NOT REPORTED CITY NOT REPORTED, AK 99998		

MAP FINDINGS  
FOCUS MAP 8

Map ID      Site      Database(s)      EPA ID Number

---

**ST MARGARET HOSPITAL & HEALTH CENTER (Continued)**

**1000464012**

Owner/operator country:      Not reported  
Owner/operator telephone:      (312) 555-1212  
Legal status:      Private  
Owner/Operator Type:      Operator  
Owner/Op start date:      Not reported  
Owner/Op end date:      Not reported

Handler Activities Summary:

U.S. importer of hazardous waste:      No  
Mixed waste (haz. and radioactive):      No  
Recycler of hazardous waste:      No  
Transporter of hazardous waste:      No  
Treater, storer or disposer of HW:      No  
Underground injection activity:      No  
On-site burner exemption:      No  
Furnace exemption:      No  
Used oil fuel burner:      No  
Used oil processor:      No  
User oil refiner:      No  
Used oil fuel marketer to burner:      No  
Used oil Specification marketer:      No  
Used oil transfer facility:      No  
Used oil transporter:      No

Hazardous Waste Summary:

Waste code:      F003  
Waste name:      THE FOLLOWING SPENT NON-HALOGENATED SOLVENTS: XYLENE, ACETONE, ETHYL ACETATE, ETHYL BENZENE, ETHYL ETHER, METHYL ISOBUTYL KETONE, N-BUTYL ALCOHOL, CYCLOHEXANONE, AND METHANOL; ALL SPENT SOLVENT MIXTURES/BLENDS CONTAINING, BEFORE USE, ONLY THE ABOVE SPENT NON-HALOGENATED SOLVENTS; AND ALL SPENT SOLVENT MIXTURES/BLENDS CONTAINING, BEFORE USE, ONE OR MORE OF THE ABOVE NON-HALOGENATED SOLVENTS, AND, A TOTAL OF TEN PERCENT OR MORE (BY VOLUME) OF ONE OR MORE OF THOSE SOLVENTS LISTED IN F001, F002, F004, AND F005, AND STILL BOTTOMS FROM THE RECOVERY OF THESE SPENT SOLVENTS AND SPENT SOLVENT MIXTURES.

Waste code:      F005  
Waste name:      THE FOLLOWING SPENT NON-HALOGENATED SOLVENTS: TOLUENE, METHYL ETHYL KETONE, CARBON DISULFIDE, ISOBUTANOL, PYRIDINE, BENZENE, 2-ETHOXYETHANOL, AND 2-NITROPROPANE; ALL SPENT SOLVENT MIXTURES/BLENDS CONTAINING, BEFORE USE, A TOTAL OF TEN PERCENT OR MORE (BY VOLUME) OF ONE OR MORE OF THE ABOVE NON-HALOGENATED SOLVENTS OR THOSE SOLVENTS LISTED IN F001, F002, OR F004; AND STILL BOTTOMS FROM THE RECOVERY OF THESE SPENT SOLVENTS AND SPENT SOLVENT MIXTURES.

Violation Status:      No violations found

FINDS:

Registry ID:      110058558412

Environmental Interest/Information System  
STATE MASTER

Registry ID:      110003075993



MAP FINDINGS  
FOCUS MAP 8

Map ID      Site      Database(s)      EPA ID Number

---

**ST MARGARET HOSPITAL & HEALTH CENTER (Continued)**

**1000464012**

Environmental Interest/Information System

IN-FRS (Indiana - Facility Registry System). The Indiana Department of Environmental Management (I-DEM) has implemented the Indiana-Facility Registry System (I-FRS). The I-FRS provides the interface and processes to link facility data monitored by multiple State and EPA program systems. In addition, I-FRS enables IDEM to reconcile environmental data and exchange it with EPA FRS using the electronic data exchange over the Network Node.

RCRAInfo is a national information system that supports the Resource Conservation and Recovery Act (RCRA) program through the tracking of events and activities related to facilities that generate, transport, and treat, store, or dispose of hazardous waste. RCRAInfo allows RCRA program staff to track the notification, permit, compliance, and corrective action activities required under RCRA.

CRITERIA AND HAZARDOUS AIR POLLUTANT INVENTORY

Registry ID:                      110058862716

Environmental Interest/Information System  
STATE MASTER

IN MANIFEST:

Year:                              Not reported  
EPA ID:                          IND016371593  
Tons Generated:                Not reported  
Tons Shipped OffSite:        Not reported

Manifest Handler:

EPA Id #:                         IND016371593  
Generator Type:                Not reported  
Generator Status:              7  
Transporter Type:              Code no longer valid  
Transporter Status:            Non Active  
TSD Type:                        Not reported  
TSD Status:                      Not reported  
Handler Mailing Address:      5530 HOHMAN AVE  
Handler Mailing City/State/Zip: HAMMOND, IN 46324  
Contact Name:                  DARRELL UTLEY  
Contact Telephone:            219-931-5150  
Contact Type:                    Environmental Coordinator

Year:                              Not reported  
EPA ID:                          IND016371593  
Tons Generated:                Not reported  
Tons Shipped OffSite:        Not reported

Year:                              Not reported  
EPA ID:                          IND016371593  
Tons Generated:                Not reported  
Tons Shipped OffSite:        Not reported

MAP FINDINGS  
FOCUS MAP 8

Map ID	Site	Database(s)	EPA ID Number
91	<b>BART ALLEN BUICK</b> <b>5530 HOHMAN AVE</b> <b>HAMMOND, IN 46320</b>	<b>IN LUST</b> <b>IN UST</b>	<b>U004020652</b> <b>N/A</b>
	LUST: Facility ID: 17541 Incident Number: 199011526 Affected Area: Soil Description: NFA-Unconditional Closure Priority: Low		
	UST: Facility ID: 9135 Owner Id: 3756 Company Name: Bart Allen Buick Mailing Address: 1515 Dragoon Tr Mailing Address 2: Not reported Mailing City,St,Zip: Mishawaka, IN 46544  Tank Number: 1 <b>Tank Status: Permanently Out of Service</b> Install Date: Not reported Tank Capacity: 1000 Substance Desc: Used Oil  Tank Number: 1 <b>Tank Status: Permanently Out of Service</b> Install Date: Not reported Tank Capacity: 1000 Substance Desc: Diesel  Tank Number: 2 <b>Tank Status: Permanently Out of Service</b> Install Date: Not reported Tank Capacity: 5000 Substance Desc: Diesel  Tank Number: 2 <b>Tank Status: Permanently Out of Service</b> Install Date: Not reported Tank Capacity: 5000 Substance Desc: Used Oil		
91	<b>VOGUE CLEANERS</b> <b>5529 HOHMAN AVE</b> <b>HAMMOND, IN 46320</b>	<b>IN SPILLS</b> <b>IN DRYCLEANERS</b>	<b>S108162031</b> <b>N/A</b>
	SPILL: Facility ID: 200203036 Incident Date: 03/06/2002 Report Date: 03/06/2002 Material: UNKNOWN Spill Source: Commercial Recovered Amount: Not reported Recovered Units: Not reported Spilled Amount: Not reported		

MAP FINDINGS  
FOCUS MAP 8

Map ID	Site	Database(s)	EPA ID Number
--------	------	-------------	---------------

**VOGUE CLEANERS (Continued)**

**S108162031**

Spilled Units: Not reported  
 Contained: Not reported  
 Water Affected: NONE  
 Spill Type: Spill  
 Area Affected: SOIL  
 Fish Killed: Not reported  
 Water Supply Affected: Not reported  
 Public Intake: N

**IN Dryclean:**

Facility ID: IN0503075  
 Alias Name: Not reported  
 Facility Telephone: 219/932-1728  
 Contact Name: CHRIS SOTOS  
 Contact Phone: Not reported  
 Address: 5529 HOHMAN AVE  
 City: HAMMOND  
 State: IN  
 Zip Code: 46320  
 Zip4: 1936  
 Comment: PETROLEUM  
 Violation: Not reported  
 Perc Gallons: 0  
 Estimated Perc Gallons: Not reported  
 RMEN Closed: No  
 Other: No  
 Int Received Date: 01/24/94  
 Prev Received Date: Not reported  
 Cntrl Received Date: Not reported  
 Class/Mach: Not reported  
 Five Star: Not reported  
 Cmpl Action: Not reported  
 Inspection Date: Not reported  
 Inspector: Not reported  
 Mailed Date: Not reported  
 Status: PET/RT  
 Cause: Not reported  
 Date Response: Not reported  
 PO Notes: Not reported

91

**MILLER BUICK  
 5544 HOHMAN AVE  
 HAMMOND, IN 46320**

**RCRA NonGen / NLR 1000280571  
 FINDS IND982643827  
 IN MANIFEST**

**RCRA NonGen / NLR:**

Date form received by agency: 09/05/1996  
 Facility name: MILLER BUICK  
 Facility address: 5544 HOHMAN AVE  
 HAMMOND, IN 46320  
 EPA ID: IND982643827  
 Contact: MARTY SEMRAU  
 Contact address: 5544 HOHMAN AVE  
 HAMMOND, IN 46320  
 Contact country: US  
 Contact telephone: (219) 931-5150  
 Contact email: Not reported  
 EPA Region: 05

MAP FINDINGS  
FOCUS MAP 8

Map ID      Site      Database(s)      EPA ID Number

---

**MILLER BUICK (Continued)**

**1000280571**

Classification:                      Non-Generator  
Description:                          Handler: Non-Generators do not presently generate hazardous waste

Owner/Operator Summary:

Owner/operator name:              MILLER DAVE  
Owner/operator address:          ADDRESS NOT REPORTED  
   CITY NOT REPORTED, AK 99998  
  
Owner/operator country:          Not reported  
Owner/operator telephone:      (312) 555-1212  
Legal status:                          Private  
Owner/Operator Type:              Owner  
Owner/Op start date:                Not reported  
Owner/Op end date:                  Not reported

Owner/operator name:              NAME NOT REPORTED  
Owner/operator address:          ADDRESS NOT REPORTED  
   CITY NOT REPORTED, AK 99998  
  
Owner/operator country:          Not reported  
Owner/operator telephone:      (312) 555-1212  
Legal status:                          Private  
Owner/Operator Type:              Operator  
Owner/Op start date:                Not reported  
Owner/Op end date:                  Not reported

Handler Activities Summary:

U.S. importer of hazardous waste:    No  
Mixed waste (haz. and radioactive):    No  
Recycler of hazardous waste:          No  
Transporter of hazardous waste:        No  
Treater, storer or disposer of HW:      No  
Underground injection activity:        No  
On-site burner exemption:                No  
Furnace exemption:                        No  
Used oil fuel burner:                      No  
Used oil processor:                        No  
Used oil refiner:                            No  
Used oil fuel marketer to burner:        No  
Used oil Specification marketer:        No  
Used oil transfer facility:                No  
Used oil transporter:                      No

Historical Generators:

Date form received by agency: 08/25/1992  
Site name:                                  MILLER BUICK  
Classification:                              Not a generator, verified

Hazardous Waste Summary:

Waste code:                                D001  
Waste name:                                IGNITABLE HAZARDOUS WASTES ARE THOSE WASTES WHICH HAVE A FLASHPOINT OF LESS THAN 140 DEGREES FAHRENHEIT AS DETERMINED BY A PENSKEY-MARTENS CLOSED CUP FLASH POINT TESTER. ANOTHER METHOD OF DETERMINING THE FLASH POINT OF A WASTE IS TO REVIEW THE MATERIAL SAFETY DATA SHEET, WHICH CAN BE OBTAINED FROM THE MANUFACTURER OR DISTRIBUTOR OF THE MATERIAL. LACQUER THINNER IS AN EXAMPLE OF A COMMONLY USED SOLVENT WHICH WOULD BE CONSIDERED AS IGNITABLE HAZARDOUS WASTE.

MAP FINDINGS  
FOCUS MAP 8

Map ID Site Database(s) EPA ID Number

**MILLER BUICK (Continued)**

**1000280571**

Waste code: D002  
Waste name: A WASTE WHICH HAS A PH OF LESS THAN 2 OR GREATER THAN 12.5 IS CONSIDERED TO BE A CORROSIVE HAZARDOUS WASTE. SODIUM HYDROXIDE, A CAUSTIC SOLUTION WITH A HIGH PH, IS OFTEN USED BY INDUSTRIES TO CLEAN OR DEGREASE PARTS. HYDROCHLORIC ACID, A SOLUTION WITH A LOW PH, IS USED BY MANY INDUSTRIES TO CLEAN METAL PARTS PRIOR TO PAINTING. WHEN THESE CAUSTIC OR ACID SOLUTIONS BECOME CONTAMINATED AND MUST BE DISPOSED, THE WASTE WOULD BE A CORROSIVE HAZARDOUS WASTE.

Violation Status: No violations found

**FINDS:**

Registry ID: 110003098148

**Environmental Interest/Information System**

IN-FRS (Indiana - Facility Registry System). The Indiana Department of Environmental Management (I-DEM) has implemented the Indiana-Facility Registry System (I-FRS). The I-FRS provides the interface and processes to link facility data monitored by multiple State and EPA program systems. In addition, I-FRS enables IDEM to reconcile environmental data and exchange it with EPA FRS using the electronic data exchange over the Network Node.

RCRAInfo is a national information system that supports the Resource Conservation and Recovery Act (RCRA) program through the tracking of events and activities related to facilities that generate, transport, and treat, store, or dispose of hazardous waste. RCRAInfo allows RCRA program staff to track the notification, permit, compliance, and corrective action activities required under RCRA.

**STATE MASTER**

**IN MANIFEST:**

Year: Not reported  
EPA ID: IND982643827  
Tons Generated: Not reported  
Tons Shipped OffSite: Not reported

**Manifest Handler:**

EPA Id #: IND982643827  
Generator Type: Not reported  
Generator Status: 7  
Transporter Type: Code no longer valid  
Transporter Status: Non Active  
TSD Type: Not reported  
TSD Status: Not reported  
Handler Mailing Address: 5544 HOHMAN AVE  
Handler Mailing City/State/Zip: HAMMOND, IN 46320  
Contact Name: MARTY SEMRAU  
Contact Telephone: 219-931-5150  
Contact Type: Environmental Coordinator

Year: Not reported  
EPA ID: IND982643827  
Tons Generated: Not reported

MAP FINDINGS  
FOCUS MAP 8

Map ID	Site	Database(s)	EPA ID Number
--------	------	-------------	---------------

**MILLER BUICK (Continued)**

**1000280571**

Tons Shipped OffSite: Not reported  
 Year: Not reported  
 EPA ID: IND982643827  
 Tons Generated: Not reported  
 Tons Shipped OffSite: Not reported

**91**

**5603 S HOHMAN AVE  
HAMMOND, IN 46320**

**EDR US Hist Auto Stat 1015553919  
N/A**

EDR Historical Auto Stations:

Name: CARLEN AUTOMOTIVE RESTYLING  
 Year: 2005  
 Address: 5603 S HOHMAN AVE  
  
 Name: CARLEN AUTOMOTIVE RESTYLING  
 Year: 2006  
 Address: 5603 S HOHMAN AVE  
  
 Name: CARLEN AUTOMOTIVE RESTYLING  
 Year: 2007  
 Address: 5603 S HOHMAN AVE  
  
 Name: CARLEN AUTOMOTIVE RESTYLING  
 Year: 2008  
 Address: 5603 S HOHMAN AVE

**91**

**5603 HOHMAN AVE  
HAMMOND, IN 46320**

**EDR US Hist Auto Stat 1015553906  
N/A**

EDR Historical Auto Stations:

Name: CARLEN AUTOMOTIVE RESTYLING  
 Year: 1999  
 Address: 5603 HOHMAN AVE  
  
 Name: CARLEN AUTOMOTIVE RESTYLING  
 Year: 2000  
 Address: 5603 HOHMAN AVE  
  
 Name: CARLEN AUTOMOTIVE RESTYLING  
 Year: 2009  
 Address: 5603 HOHMAN AVE

MAP FINDINGS  
FOCUS MAP 8

Map ID	Site	Database(s)	EPA ID Number
91	<b>5604 HOHMAN AVE HAMMOND, IN 46320</b>  EDR Historical Auto Stations: Name: MULTISTATE TRANSMISSIONS Year: 1999 Address: 5604 HOHMAN AVE  Name: MULTISTATE TRANSMISSIONS Year: 2000 Address: 5604 HOHMAN AVE  Name: MULTISTATE TRANSMISSIONS Year: 2010 Address: 5604 HOHMAN AVE	EDR US Hist Auto Stat	1015553938 N/A
91	<b>MULTISTATE TRANSMISSION 5604 HOHMAN AVE HAMMOND, IN 46320</b>	<b>RCRA-CESQG FINDS IN MANIFEST</b>	<b>1000218978 IND984866905</b>
	RCRA-CESQG: Date form received by agency: 11/07/1988 Facility name: MULTISTATE TRANSMISSION Facility address: 5604 HOHMAN AVE HAMMOND, IN 46320  EPA ID: IND984866905 Contact: FRANK VITA Contact address: 5604 HOHMAN AVE HAMMOND, IN 46320  Contact country: US Contact telephone: (219) 931-3133 Contact email: Not reported EPA Region: 05 Land type: Facility is not located on Indian land. Additional information is not known. Classification: Conditionally Exempt Small Quantity Generator Description: Handler: generates 100 kg or less of hazardous waste per calendar month, and accumulates 1000 kg or less of hazardous waste at any time; or generates 1 kg or less of acutely hazardous waste per calendar month, and accumulates at any time: 1 kg or less of acutely hazardous waste; or 100 kg or less of any residue or contaminated soil, waste or other debris resulting from the cleanup of a spill, into or on any land or water, of acutely hazardous waste; or generates 100 kg or less of any residue or contaminated soil, waste or other debris resulting from the cleanup of a spill, into or on any land or water, of acutely hazardous waste during any calendar month, and accumulates at any time: 1 kg or less of acutely hazardous waste; or 100 kg or less of any residue or contaminated soil, waste or other debris resulting from the cleanup of a spill, into or on any land or water, of acutely hazardous waste		
	Owner/Operator Summary: Owner/operator name: NAME NOT REPORTED Owner/operator address: ADDRESS NOT REPORTED CITY NOT REPORTED, AK 99998  Owner/operator country: Not reported Owner/operator telephone: (312) 555-1212 Legal status: Private Owner/Operator Type: Operator		

MAP FINDINGS  
FOCUS MAP 8

Map ID Site Database(s) EPA ID Number

**MULTISTATE TRANSMISSION (Continued)**

**1000218978**

Owner/Op start date: Not reported  
Owner/Op end date: Not reported

Owner/operator name: SENDERA DENNIS  
Owner/operator address: ADDRESS NOT REPORTED  
CITY NOT REPORTED, AK 99998

Owner/operator country: Not reported  
Owner/operator telephone: (312) 555-1212  
Legal status: Private  
Owner/Operator Type: Owner  
Owner/Op start date: Not reported  
Owner/Op end date: Not reported

Handler Activities Summary:

U.S. importer of hazardous waste: No  
Mixed waste (haz. and radioactive): No  
Recycler of hazardous waste: No  
Transporter of hazardous waste: No  
Treater, storer or disposer of HW: No  
Underground injection activity: No  
On-site burner exemption: No  
Furnace exemption: No  
Used oil fuel burner: No  
Used oil processor: No  
User oil refiner: No  
Used oil fuel marketer to burner: No  
Used oil Specification marketer: No  
Used oil transfer facility: No  
Used oil transporter: No

Hazardous Waste Summary:

Waste code: D001  
Waste name: IGNITABLE HAZARDOUS WASTES ARE THOSE WASTES WHICH HAVE A FLASHPOINT OF LESS THAN 140 DEGREES FAHRENHEIT AS DETERMINED BY A PENSKEY-MARTENS CLOSED CUP FLASH POINT TESTER. ANOTHER METHOD OF DETERMINING THE FLASH POINT OF A WASTE IS TO REVIEW THE MATERIAL SAFETY DATA SHEET, WHICH CAN BE OBTAINED FROM THE MANUFACTURER OR DISTRIBUTOR OF THE MATERIAL. LACQUER THINNER IS AN EXAMPLE OF A COMMONLY USED SOLVENT WHICH WOULD BE CONSIDERED AS IGNITABLE HAZARDOUS WASTE.

Facility Has Received Notices of Violations:

Regulation violated: Not reported  
Area of violation: LDR - General  
Date violation determined: 02/21/1991  
Date achieved compliance: Not reported  
Violation lead agency: EPA  
Enforcement action: Not reported  
Enforcement action date: Not reported  
Enf. disposition status: Not reported  
Enf. disp. status date: Not reported  
Enforcement lead agency: Not reported  
Proposed penalty amount: Not reported  
Final penalty amount: Not reported  
Paid penalty amount: Not reported



MAP FINDINGS  
FOCUS MAP 8

Map ID      Site      Database(s)      EPA ID Number

---

**MULTISTATE TRANSMISSION (Continued)**

**1000218978**

Evaluation Action Summary:

Evaluation date:            02/21/1991  
Evaluation:                 FOCUSED COMPLIANCE INSPECTION  
Area of violation:         LDR - General  
Date achieved compliance: Not reported  
Evaluation lead agency:    EPA Contractor/Grantee

Evaluation date:            02/21/1991  
Evaluation:                 COMPLIANCE EVALUATION INSPECTION ON-SITE  
Area of violation:         Not reported  
Date achieved compliance: Not reported  
Evaluation lead agency:    EPA Contractor/Grantee

FINDS:

Registry ID:                110003098521

Environmental Interest/Information System

IN-FRS (Indiana - Facility Registry System). The Indiana Department of Environmental Management (I-DEM) has implemented the Indiana-Facility Registry System (I-FRS). The I-FRS provides the interface and processes to link facility data monitored by multiple State and EPA program systems. In addition, I-FRS enables IDEM to reconcile environmental data and exchange it with EPA FRS using the electronic data exchange over the Network Node.

RCRAInfo is a national information system that supports the Resource Conservation and Recovery Act (RCRA) program through the tracking of events and activities related to facilities that generate, transport, and treat, store, or dispose of hazardous waste. RCRAInfo allows RCRA program staff to track the notification, permit, compliance, and corrective action activities required under RCRA.

STATE MASTER

ICIS (Integrated Compliance Information System) is the Integrated Compliance Information System and provides a database that, when complete, will contain integrated Enforcement and Compliance information across most of EPA's programs. The vision for ICIS is to replace EPA's independent databases that contain Enforcement data with a single repository for that information. Currently, ICIS contains all Federal Administrative and Judicial enforcement actions. This information is maintained in ICIS by EPA in the Regional offices and it Headquarters. A future release of ICIS will replace the Permit Compliance System (PCS) which supports the NPDES and will integrate that information with Federal actions already in the system. ICIS also has the capability to track other activities occurring in the Region that support Compliance and Enforcement programs. These include; Incident Tracking, Compliance Assistance, and Compliance Monitoring.

IN MANIFEST:

Year:                         Not reported  
EPA ID:                     IND984866905  
Tons Generated:            Not reported  
Tons Shipped OffSite:     Not reported

MAP FINDINGS  
FOCUS MAP 8

Map ID Site Database(s) EPA ID Number

**MULTISTATE TRANSMISSION (Continued)**

**1000218978**

Manifest Handler:  
EPA Id #: IND984866905  
Generator Type: CEG  
Generator Status: Active Handler  
Transporter Type: Code no longer valid  
Transporter Status: Non Active  
TSD Type: Not reported  
TSD Status: Not reported  
Handler Mailing Address: 5604 HOHMAN AVE  
Handler Mailing City/State/Zip: HAMMOND, IN 46320  
Contact Name: FRANK VITA  
Contact Telephone: 219-931-3133  
Contact Type: Environmental Coordinator

Year: Not reported  
EPA ID: IND984866905  
Tons Generated: Not reported  
Tons Shipped OffSite: Not reported

Year: Not reported  
EPA ID: IND984866905  
Tons Generated: Not reported  
Tons Shipped OffSite: Not reported

91

**MATTOX & SONS INC**  
**5631 HOHMAN AVE**  
**HAMMOND, IN 46320**

**IN LUST** U001080381  
**IN UST** N/A  
**IN SPILLS**

LUST:

Facility ID: 9799  
Incident Number: 199606500  
Affected Area: Soil  
Description: Active  
Priority: Medium

Facility ID: 9799  
Incident Number: 199606500  
Affected Area: Groundwater  
Description: Active  
Priority: Medium

UST:

Facility ID: 9799  
Owner Id: 147  
Company Name: Ridgeway Petroleum Inc  
Mailing Address: 2701 Bernice Rd  
Mailing Address 2: Not reported  
Mailing City,St,Zip: Lansing, IL 60438

Tank Number: 1  
**Tank Status: Currently in use**  
Install Date: 08/31/1985  
Tank Capacity: 8000  
Substance Desc: Gasoline

MAP FINDINGS  
FOCUS MAP 8

Map ID	Site	Database(s)	EPA ID Number
--------	------	-------------	---------------

**MATTOX & SONS INC (Continued)**

**U001080381**

Tank Number: 2  
**Tank Status:** **Currently in use**  
 Install Date: 08/31/1985  
 Tank Capacity: 8000  
 Substance Desc: Gasoline

Tank Number: 3  
**Tank Status:** **Currently in use**  
 Install Date: 08/31/1985  
 Tank Capacity: 8000  
 Substance Desc: Gasoline

Tank Number: 4  
**Tank Status:** **Currently in use**  
 Install Date: Not reported  
 Tank Capacity: 200  
 Substance Desc: Used Oil

**SPILL:**

Facility ID: 200410069  
 Incident Date: 10/13/2004  
 Report Date: 10/13/2004  
 Material: residual gasoline  
 Spill Source: Not reported  
 Recovered Amount: Not reported  
 Recovered Units: Not reported  
 Spilled Amount: 10.00  
 Spilled Units: Gallons  
 Contained: Not reported  
 Water Affected: Not reported  
 Spill Type: Spill  
 Area Affected: groundwater under street  
 Fish Killed: Not reported  
 Water Supply Affected: Not reported  
 Public Intake: N

92

**CLARK STORE #614**  
**5720 S HOHMAN**  
**HAMMOND, IN 46320**

**IN LUST U004187959**  
**IN UST N/A**

**LUST:**

Facility ID: 11701  
 Incident Number: 199301530  
 Affected Area: Soil  
 Description: Deactivated (no release confirmed)  
 Priority: Low

**UST:**

Facility ID: 11701  
 Owner Id: 4363  
 Company Name: Luke Oil Co Inc  
 Mailing Address: 3592 N Hobart Rd  
 Mailing Address 2: Not reported  
 Mailing City,St,Zip: Hobart, IN 46342

MAP FINDINGS  
FOCUS MAP 8

Map ID	Site	Database(s)	EPA ID Number
	<b>CLARK STORE #614 (Continued)</b>		<b>U004187959</b>
	Tank Number: 1		
	<b>Tank Status:</b> <b>Temporarily out of use</b>		
	Install Date: 10/15/1990		
	Tank Capacity: 10000		
	Substance Desc: Gasoline		
	Tank Number: 2		
	<b>Tank Status:</b> <b>Temporarily out of use</b>		
	Install Date: 10/15/1990		
	Tank Capacity: 10000		
	Substance Desc: Gasoline		
<b>92</b>	<b>5720 HOHMAN AVE HAMMOND, IN 46320</b>	<b>EDR US Hist Auto Stat</b>	<b>1015557822 N/A</b>
	EDR Historical Auto Stations:		
	Name: MARATHON		
	Year: 2009		
	Address: 5720 HOHMAN AVE		
	Name: MARATHON		
	Year: 2010		
	Address: 5720 HOHMAN AVE		
	Name: MARATHON		
	Year: 2011		
	Address: 5720 HOHMAN AVE		
	Name: MARATHON		
	Year: 2012		
	Address: 5720 HOHMAN AVE		
<b>92</b>	<b>5720 S HOHMAN AVE HAMMOND, IN 46320</b>	<b>EDR US Hist Auto Stat</b>	<b>1015557862 N/A</b>
	EDR Historical Auto Stations:		
	Name: MARATHON VAP MANAGEMENT		
	Year: 2007		
	Address: 5720 S HOHMAN AVE		
<b>93</b>	<b>CITY OF CALUMET 530 STATE LINE ROAD CALUMET CITY, IL 60409</b>	<b>IL LUST</b>	<b>S104872014 N/A</b>
	LUST:		
	Incident Num: 991090		
	IL EPA Id: 0310395129		
	Product: Gasoline		
	IEMA Date: 05/04/1999		
	Project Manager: Carlock		
	Project Manager Phone: (217) 782-6762		
	Email: Not reported		

MAP FINDINGS  
FOCUS MAP 8

Map ID	Site	Database(s)	EPA ID Number
	<b>CITY OF CALUMET (Continued)</b>		<b>S104872014</b>
	PRP Name: City of Calumet		
	PRP Contact: Dr. Carl King		
	PRP Address: 204 Pulaski		
	PRP City,St,Zip: Calumet City, IL 60409		
	PRP Phone: 7088918140		
	Site Classification: Not reported		
	Section 57.5(g) Letter: 732		
	Date Section 57.5(g) Letter: 07/01/1999		
	Non LUST Determination Letter: Not reported		
	20 Report Received: Not reported		
	45 Report Received: Not reported		
	<b>NFA/NFR Letter: Not reported</b>		
	NFR Date Recorded: Not reported		
<b>93</b>	<b>CALUMET CITY, CITY OF 552 STATE LINE RD. CALUMET CITY, IL 60409</b>	<b>IL LUST</b>	<b>U003984833 N/A</b>
	LUST:		
	Incident Num: 970734		
	IL EPA Id: 0310395114		
	Product: Deisel		
	IEMA Date: 04/20/1997		
	Project Manager: Brockamp		
	Project Manager Phone: (217) 782-6762		
	Email: Not reported		
	PRP Name: City of Calumet City		
	PRP Contact: Dr. Carl King		
	PRP Address: 204 Pulaski Rd., P.O. Box 1519		
	PRP City,St,Zip: Calumet City, IL 60409		
	PRP Phone: Not reported		
	Site Classification: Not reported		
	Section 57.5(g) Letter: 732		
	Date Section 57.5(g) Letter: 09/26/1997		
	Non LUST Determination Letter: Not reported		
	20 Report Received: Not reported		
	45 Report Received: Not reported		
	<b>NFA/NFR Letter: Not reported</b>		
	NFR Date Recorded: Not reported		
<b>93</b>	<b>PROPOSED WENDY'S SITE (CALUMET CITY) 574 STATELINE RD. CALUMET CITY, IL 60409</b>	<b>IL LUST</b>	<b>S105815371 N/A</b>
	LUST:		
	Incident Num: 20021302		
	IL EPA Id: 0310395143		
	Product: Other Petro		
	IEMA Date: 09/12/2002		
	Project Manager: Benanti		
	Project Manager Phone: (217) 524-4649		
	Email: Trent.Benanti@illinois.gov		
	PRP Name: Calumet City		
	PRP Contact: Robert Garrison		
	PRP Address: 204 Pulaski Rd.		
	PRP City,St,Zip: Calumet City, IL 60409		

MAP FINDINGS  
FOCUS MAP 8

Map ID	Site	Database(s)	EPA ID Number
	<b>PROPOSED WENDY'S SITE (CALUMET CITY) (Continued)</b>		<b>S105815371</b>
	PRP Phone: 7086015250 Site Classification: Not reported Section 57.5(g) Letter: P.A. Date Section 57.5(g) Letter: Not reported Non LUST Determination Letter: Not reported 20 Report Received: 09/26/2002 45 Report Received: 10/28/2002 <b>NFA/NFR Letter: 02/25/2003</b> NFR Date Recorded: 10/06/2003		
<b>94</b>	<b>SPRAGIA TRUST</b> <b>5800 HOHMAN AVE</b> <b>HAMMOND, IN 46320</b>	<b>IN UST</b>	<b>U003113952</b> <b>N/A</b>
	UST: Facility ID: 22084 Owner Id: 13053 Company Name: Joseph Spragia Trust Mailing Address: 40 Williams St Mailing Address 2: Not reported Mailing City,St,Zip: Hammond, IN 46320  Tank Number: 1 <b>Tank Status: Unregulated</b> Install Date: Not reported Tank Capacity: 1000 Substance Desc: Gasoline  Tank Number: 2 <b>Tank Status: Unregulated</b> Install Date: Not reported Tank Capacity: 275 Substance Desc: Other		
<b>94</b>	<b>PDK WAREHOUSE</b> <b>5800 HOHMAN AVE</b> <b>HAMMOND, IN 46320</b>	<b>RCRA NonGen / NLR FINDS IN MANIFEST</b>	<b>1000464338</b> <b>IND038507745</b>
	RCRA NonGen / NLR: Date form received by agency: 06/09/2004 Facility name: P T L TIRE AND AUTO SERVICE Facility address: 5800 HOHMAN AVE HAMMOND, IN 46320  EPA ID: IND038507745 Mailing address: 8944 CLINE AVE HAMMOND, IN 46320  Contact: Not reported Contact address: Not reported Not reported  Contact country: US Contact telephone: Not reported Contact email: Not reported EPA Region: 05 Classification: Non-Generator Description: Handler: Non-Generators do not presently generate hazardous waste		

MAP FINDINGS  
FOCUS MAP 8

Map ID Site Database(s) EPA ID Number

**PDK WAREHOUSE (Continued)**

**1000464338**

Owner/Operator Summary:

Owner/operator name: NAME NOT REPORTED  
Owner/operator address: ADDRESS NOT REPORTED  
CITY NOT REPORTED, AK 99998  
Owner/operator country: Not reported  
Owner/operator telephone: (312) 555-1212  
Legal status: Private  
Owner/Operator Type: Operator  
Owner/Op start date: 01/01/0001  
Owner/Op end date: Not reported

Handler Activities Summary:

U.S. importer of hazardous waste: No  
Mixed waste (haz. and radioactive): No  
Recycler of hazardous waste: No  
Transporter of hazardous waste: No  
Treater, storer or disposer of HW: No  
Underground injection activity: No  
On-site burner exemption: No  
Furnace exemption: No  
Used oil fuel burner: No  
Used oil processor: No  
User oil refiner: No  
Used oil fuel marketer to burner: No  
Used oil Specification marketer: No  
Used oil transfer facility: No  
Used oil transporter: No

Historical Generators:

Date form received by agency: 01/25/1993  
Site name: P T L TIRE AND AUTO SERVICE  
Classification: Small Quantity Generator

Date form received by agency: 10/13/1988  
Site name: P T L TIRE AND AUTO SERVICE  
Classification: Small Quantity Generator

Violation Status: No violations found

FINDS:

Registry ID: 110003078286

Environmental Interest/Information System

IN-FRS (Indiana - Facility Registry System). The Indiana Department of Environmental Management (I-DEM) has implemented the Indiana-Facility Registry System (I-FRS). The I-FRS provides the interface and processes to link facility data monitored by multiple State and EPA program systems. In addition, I-FRS enables IDEM to reconcile environmental data and exchange it with EPA FRS using the electronic data exchange over the Network Node.

RCRAInfo is a national information system that supports the Resource Conservation and Recovery Act (RCRA) program through the tracking of events and activities related to facilities that generate, transport, and treat, store, or dispose of hazardous waste. RCRAInfo allows RCRA

MAP FINDINGS  
FOCUS MAP 8

Map ID	Site	Database(s)	EPA ID Number
--------	------	-------------	---------------

**PDK WAREHOUSE (Continued)**

**1000464338**

program staff to track the notification, permit, compliance, and corrective action activities required under RCRA.

STATE MASTER

IN MANIFEST:

Year:	Not reported
EPA ID:	IND038507745
Tons Generated:	Not reported
Tons Shipped OffSite:	Not reported

Manifest Handler:

EPA Id #:	IND038507745
Generator Type:	Not reported
Generator Status:	7
Transporter Type:	Code no longer valid
Transporter Status:	Non Active
TSD Type:	Not reported
TSD Status:	Not reported
Handler Mailing Address:	5800 HOHMAN AVE
Handler Mailing City/State/Zip:	HAMMOND, IN 46320
Contact Name:	MICHAEL PYNAKKER
Contact Telephone:	219-932-5700
Contact Type:	Environmental Coordinator

Year:	Not reported
EPA ID:	IND038507745
Tons Generated:	Not reported
Tons Shipped OffSite:	Not reported

Year:	Not reported
EPA ID:	IND038507745
Tons Generated:	Not reported
Tons Shipped OffSite:	Not reported

95

**CALUMET CITY, CITY OF  
620 STATE LINE ROAD  
CALUMET CITY, IL 60409**

**IL LUST S105537727  
N/A**

LUST:

Incident Num:	20020787
IL EPA Id:	0310395141
Product:	Other Petro
IEMA Date:	06/04/2002
Project Manager:	NOT ASSIGNED
Project Manager Phone:	Not reported
Email:	Not reported
PRP Name:	City of Calumet
PRP Contact:	Rob Garrison
PRP Address:	204 Pulaski Rd.
PRP City,St,Zip:	Calumet City, IL 60409
PRP Phone:	7088918140
Site Classification:	Not reported
Section 57.5(g) Letter:	732
Date Section 57.5(g) Letter:	Not reported
Non LUST Determination Letter:	Not reported



MAP FINDINGS  
FOCUS MAP 8

Map ID	Site	Database(s)	EPA ID Number
	<b>CALUMET CITY, CITY OF (Continued)</b>		<b>S105537727</b>
	20 Report Received: 06/21/2002		
	45 Report Received: 07/19/2002		
	<b>NFA/NFR Letter: Not reported</b>		
	NFR Date Recorded: Not reported		
<b>95</b>	<b>BLOCK B - 75 PROPERTIES IN TIF DISTRICT (STATE LINE ROAD FROM 154TH ST. TO 153RD. ST.) CALUMET CITY, IL 60409</b>	<b>US BROWNFIELDS FINDS</b>	<b>1016352556 N/A</b>
	US BROWNFIELDS:		
	Recipient name: Calumet City, City of		
	Grant type: Assessment		
	Property name: BLOCK B - 75 PROPERTIES IN TIF DISTRICT		
	Property #: Not reported		
	Parcel size: Not reported		
	Property Description: Not reported		
	Latitude: 41.60635		
	Longitude: -87.5252		
	HCM label: Not reported		
	Map scale: Not reported		
	Point of reference: Not reported		
	Datum: Not reported		
	ACRES property ID: 11872		
	Start date: Not reported		
	Completed date: Not reported		
	Acres cleaned up: Not reported		
	Cleanup funding: Not reported		
	Cleanup funding source: Not reported		
	Assessment funding: Not reported		
	Assessment funding source: Not reported		
	Redevelopment funding: Not reported		
	Redev. funding source: Not reported		
	Redev. funding entity name: Not reported		
	Redevelopment start date: Not reported		
	Assessment funding entity: Not reported		
	Cleanup funding entity: Not reported		
	Grant type: N/A		
	Accomplishment type: Phase I Environmental Assessment		
	Accomplishment count: 0		
	Cooperative agreement #: 98527801		
	Ownership entity: Not reported		
	Current owner: Not reported		
	Did owner change: Not reported		
	Cleanup required: Not reported		
	Video available: Not reported		
	Photo available: Not reported		
	Institutional controls required: Not reported		
	IC Category proprietary controls: Not reported		
	IC cat. info. devices: Not reported		
	IC cat. gov. controls: Not reported		
	IC cat. enforcement permit tools: Not reported		
	IC in place date: Not reported		
	IC in place: Unknown		
	State/tribal program date: Not reported		
	State/tribal program ID: Not reported		
	State/tribal NFA date: Not reported		
	Air contaminated: Not reported		
	Air cleaned: Not reported		

MAP FINDINGS  
FOCUS MAP 8

Map ID Site Database(s) EPA ID Number

**BLOCK B - 75 PROPERTIES IN TIF DISTRICT (Continued)**

**1016352556**

Asbestos found:	Not reported
Asbestos cleaned:	Not reported
Controlled substance found:	Not reported
Controlled substance cleaned:	Not reported
Drinking water affected:	Not reported
Drinking water cleaned:	Not reported
Groundwater affected:	Not reported
Groundwater cleaned:	Not reported
Lead contaminant found:	Not reported
Lead cleaned up:	Not reported
No media affected:	Not reported
Unknown media affected:	Not reported
Other cleaned up:	Not reported
Other metals found:	Not reported
Other metals cleaned:	Not reported
Other contaminants found:	Not reported
Other contaminants found description:	Not reported
PAHs found:	Not reported
PAHs cleaned up:	Not reported
PCBs found:	Not reported
PCBs cleaned up:	Not reported
Petro products found:	Not reported
Petro products cleaned:	Not reported
Sediments found:	Not reported
Sediments cleaned:	Not reported
Soil affected:	Not reported
Soil cleaned up:	Not reported
Surface water cleaned:	Not reported
VOCs found:	Not reported
VOCs cleaned:	Not reported
Cleanup other description:	Not reported
Num. of cleanup and re-dev. jobs:	Not reported
Past use greenspace acreage:	Not reported
Past use residential acreage:	Not reported
Past use commercial acreage:	Not reported
Past use industrial acreage:	Not reported
Future use greenspace acreage:	Not reported
Future use residential acreage:	Not reported
Future use commercial acreage:	Not reported
Future use industrial acreage:	Not reported
Greenspace acreage and type:	Not reported
Superfund Fed. landowner flag:	Not reported
Arsenic cleaned up:	Not reported
Cadmium cleaned up:	Not reported
Chromium cleaned up:	Not reported
Copper cleaned up:	Not reported
Iron cleaned up:	Not reported
mercury cleaned up:	Not reported
nickel cleaned up:	Not reported
No clean up:	Not reported
Pesticides cleaned up:	Not reported
Selenium cleaned up:	Not reported
SVOCs cleaned up:	Not reported
Unknown clean up:	Not reported
Arsenic contaminant found:	Not reported
Cadmium contaminant found:	Not reported
Chromium contaminant found:	Not reported

MAP FINDINGS  
FOCUS MAP 8

Map ID      Site      Database(s)      EPA ID Number

---

**BLOCK B - 75 PROPERTIES IN TIF DISTRICT (Continued)**

**1016352556**

Copper contaminant found:      Not reported  
 Iron contaminant found:      Not reported  
 Mercury contaminant found:      Not reported  
 Nickel contaminant found:      Not reported  
 No contaminant found:      Not reported  
 Pesticides contaminant found:      Not reported  
 Selenium contaminant found:      Not reported  
 SVOCs contaminant found:      Not reported  
 Unknown contaminant found:      Not reported  
 Future Use: Multistory      Not reported  
 Media affected Bluiding Material:      Not reported  
 Media affected indoor air:      Not reported  
 Building material media cleaned up:      Not reported  
 Indoor air media cleaned up:      Not reported  
 Unknown media cleaned up:      Not reported  
 Past Use: Multistory      Not reported

**FINDS:**

Registry ID:      110039554443

**Environmental Interest/Information System**

US EPA Assessment, Cleanup and Redevelopment Exchange System (ACRES)  
 is an federal online database for Brownfields Grantees to  
 electronically submit data directly to EPA.

95

**BLOCK A - 15 PROPERTIES IN TIF DISTRICT  
 (STATE LINE ROAD FROM 153RD ST. TO 152ND. ST.)  
 CALUMET CITY, IL 60409**

**US BROWNFIELDS  
 FINDS**

**1016352553  
 N/A**

**US BROWNFIELDS:**

Recipient name:      Calumet City, City of  
 Grant type:      Assessment  
 Property name:      BLOCK A - 15 PROPERTIES IN TIF DISTRICT  
 Property #:      Not reported  
 Parcel size:      Not reported  
 Property Description:      Not reported  
 Latitude:      41.60556  
 Longitude:      -87.52524  
 HCM label:      Not reported  
 Map scale:      Not reported  
 Point of reference:      Not reported  
 Datum:      Not reported  
 ACRES property ID:      11871  
 Start date:      Not reported  
 Completed date:      Not reported  
 Acres cleaned up:      Not reported  
 Cleanup funding:      Not reported  
 Cleanup funding source:      Not reported  
 Assessment funding:      Not reported  
 Assessment funding source:      Not reported  
 Redevelopment funding:      Not reported  
 Redev. funding source:      Not reported  
 Redev. funding entity name:      Not reported  
 Redevelopment start date:      31-MAR-02  
 Assessment funding entity:      Not reported

MAP FINDINGS  
FOCUS MAP 8

Map ID Site Database(s) EPA ID Number

**BLOCK A - 15 PROPERTIES IN TIF DISTRICT (Continued)**

**1016352553**

Cleanup funding entity:	Not reported
Grant type:	N/A
Accomplishment type:	Phase I Environmental Assessment
Accomplishment count:	0
Cooperative agreement #:	98527801
Ownership entity:	Not reported
Current owner:	Not reported
Did owner change:	Not reported
Cleanup required:	Not reported
Video available:	Not reported
Photo available:	Not reported
Institutional controls required:	Not reported
IC Category proprietary controls:	Not reported
IC cat. info. devices:	Not reported
IC cat. gov. controls:	Not reported
IC cat. enforcement permit tools:	Not reported
IC in place date:	Not reported
IC in place:	Unknown
State/tribal program date:	Not reported
State/tribal program ID:	Not reported
State/tribal NFA date:	Not reported
Air contaminated:	Not reported
Air cleaned:	Not reported
Asbestos found:	Not reported
Asbestos cleaned:	Not reported
Controlled substance found:	Not reported
Controlled substance cleaned:	Not reported
Drinking water affected:	Not reported
Drinking water cleaned:	Not reported
Groundwater affected:	Not reported
Groundwater cleaned:	Not reported
Lead contaminant found:	Not reported
Lead cleaned up:	Not reported
No media affected:	Not reported
Unknown media affected:	Not reported
Other cleaned up:	Not reported
Other metals found:	Not reported
Other metals cleaned:	Not reported
Other contaminants found:	Not reported
Other contaminants found description:	Not reported
PAHs found:	Not reported
PAHs cleaned up:	Not reported
PCBs found:	Not reported
PCBs cleaned up:	Not reported
Petro products found:	Not reported
Petro products cleaned:	Not reported
Sediments found:	Not reported
Sediments cleaned:	Not reported
Soil affected:	Not reported
Soil cleaned up:	Not reported
Surface water cleaned:	Not reported
VOCs found:	Not reported
VOCs cleaned:	Not reported
Cleanup other description:	Not reported
Num. of cleanup and re-dev. jobs:	0
Past use greenspace acreage:	Not reported
Past use residential acreage:	Not reported

MAP FINDINGS  
FOCUS MAP 8

Map ID	Site	Database(s)	EPA ID Number
--------	------	-------------	---------------

**BLOCK A - 15 PROPERTIES IN TIF DISTRICT (Continued)**

**1016352553**

Past use commercial acreage:	Not reported
Past use industrial acreage:	Not reported
Future use greenspace acreage:	Not reported
Future use residential acreage:	Not reported
Future use commercial acreage:	Not reported
Future use industrial acreage:	Not reported
Greenspace acreage and type:	Not reported
Superfund Fed. landowner flag:	Not reported
Arsenic cleaned up:	Not reported
Cadmium cleaned up:	Not reported
Chromium cleaned up:	Not reported
Copper cleaned up:	Not reported
Iron cleaned up:	Not reported
mercury cleaned up:	Not reported
nickel cleaned up:	Not reported
No clean up:	Not reported
Pesticides cleaned up:	Not reported
Selenium cleaned up:	Not reported
SVOCs cleaned up:	Not reported
Unknown clean up:	Not reported
Arsenic contaminant found:	Not reported
Cadmium contaminant found:	Not reported
Chromium contaminant found:	Not reported
Copper contaminant found:	Not reported
Iron contaminant found:	Not reported
Mercury contaminant found:	Not reported
Nickel contaminant found:	Not reported
No contaminant found:	Not reported
Pesticides contaminant found:	Not reported
Selenium contaminant found:	Not reported
SVOCs contaminant found:	Not reported
Unknown contaminant found:	Not reported
Future Use: Multistory	Not reported
Media affected Bluiding Material:	Not reported
Media affected indoor air:	Not reported
Building material media cleaned up:	Not reported
Indoor air media cleaned up:	Not reported
Unknown media cleaned up:	Not reported
Past Use: Multistory	Not reported

FINDS:

Registry ID: 110039554381

Environmental Interest/Information System

US EPA Assessment, Cleanup and Redevelopment Exchange System (ACRES)  
is an federal online database for Brownfields Grantees to  
electronically submit data directly to EPA.

MAP FINDINGS  
FOCUS MAP 8

Map ID	Site	Database(s)	EPA ID Number
96	<p><b>HAMMOND COMM SCHOOL AREA CAREER CENTER</b>  <b>5727 SOHL AVE</b>  <b>HAMMOND, IN 46320</b></p> <p>LUST:</p> <p>Facility ID: 10188  Incident Number: 200902502  Affected Area: Soil  Description: NFA-Unconditional Closure  Priority: Medium</p> <p>Facility ID: 10188  Incident Number: 200902502  Affected Area: Groundwater  Description: NFA-Unconditional Closure  Priority: Medium</p> <p>UST:</p> <p>Facility ID: 10188  Owner Id: 4652  Company Name: Hammond Schools  Mailing Address: 5727 Sohl Ave  Mailing Address 2: Not reported  Mailing City,St,Zip: Hammond, IN 46323</p> <p>Tank Number: 1  <b>Tank Status: Permanently Out of Service</b>  Install Date: Not reported  Tank Capacity: 2000  Substance Desc: Gasoline</p> <p>Tank Number: 2  <b>Tank Status: Unregulated</b>  Install Date: Not reported  Tank Capacity: 10000  Substance Desc: Other</p> <p>Tank Number: 3  <b>Tank Status: Unregulated</b>  Install Date: Not reported  Tank Capacity: 10000  Substance Desc: Other</p> <p>Tank Number: 4  <b>Tank Status: Permanently Out of Service</b>  Install Date: Not reported  Tank Capacity: Not reported  Substance Desc: Unknown</p> <p>Tank Number: 5  <b>Tank Status: Permanently Out of Service</b>  Install Date: 04/01/1981  Tank Capacity: 3000  Substance Desc: Diesel</p>	<p><b>IN LUST</b>  <b>IN UST</b>  <b>IN SPILLS</b></p>	<p><b>1000511263</b>  <b>N/A</b></p>

MAP FINDINGS  
FOCUS MAP 8

Map ID	Site	Database(s)	EPA ID Number
--------	------	-------------	---------------

**HAMMOND COMM SCHOOL AREA CAREER CENTER (Continued)**

**1000511263**

Tank Number: 6  
**Tank Status:** **Currently in use**  
 Install Date: 01/01/1988  
 Tank Capacity: 10000  
 Substance Desc: Gasoline

Tank Number: 7  
**Tank Status:** **Currently in use**  
 Install Date: 01/01/1988  
 Tank Capacity: 10000  
 Substance Desc: Gasoline

Tank Number: 8  
**Tank Status:** **Currently in use**  
 Install Date: 01/01/1988  
 Tank Capacity: 10000  
 Substance Desc: Gasoline

Tank Number: 9  
**Tank Status:** **Permanently Out of Service**  
 Install Date: Not reported  
 Tank Capacity: 500  
 Substance Desc: Used Oil

**SPILL:**

Facility ID: 199908048  
 Incident Date: 08/06/1999  
 Report Date: 08/06/1999  
 Material: Heating Oil  
 Spill Source: Other  
 Recovered Amount: Not reported  
 Recovered Units: Not reported  
 Spilled Amount: Not reported  
 Spilled Units: Not reported  
 Contained: Not reported  
 Water Affected: Ground Water  
 Spill Type: Other  
 Area Affected: Not reported  
 Fish Killed: Not reported  
 Water Supply Affected: Not reported  
 Public Intake: N

97

**OPEN DOOR 2  
 6043 S HOHMAN AVE  
 HAMMOND, IN 46324**

**IN SCP S109845321  
 N/A**

**SCP:**

Facility Id: 200811012  
 Facility Type: Commercial  
 Indicator Name: NFA

MAP FINDINGS  
FOCUS MAP 8

Map ID	Site	Database(s)	EPA ID Number
98	<b>HENRY W EGGERS MIDDLE SCHOOL</b> <b>5825 BLAINE AVE</b> <b>HAMMOND, IN 46325</b>  FINDS:  Registry ID: 110058838904  Environmental Interest/Information System STATE MASTER	FINDS	1016823222 N/A
99	<b>CHRIS P SOTOS/THOMAS TOTH</b> <b>6106 HOHMAN</b> <b>HAMMOND, IN 46320</b>  UST: Facility ID: 4701 Owner Id: 395 Company Name: Kayo Oil Company (notifier) Mailing Address: 1221 E Main St Mailing Address 2: Not reported Mailing City,St,Zip: Chattanooga, TN 374081696  Tank Number: 1 <b>Tank Status: Permanently Out of Service</b> Install Date: Not reported Tank Capacity: 10004 Substance Desc: Gasoline  Tank Number: 2 <b>Tank Status: Permanently Out of Service</b> Install Date: Not reported Tank Capacity: 3000 Substance Desc: Gasoline  Tank Number: 3 <b>Tank Status: Permanently Out of Service</b> Install Date: Not reported Tank Capacity: 5000 Substance Desc: Gasoline  Tank Number: 4 <b>Tank Status: Permanently Out of Service</b> Install Date: Not reported Tank Capacity: 5000 Substance Desc: Gasoline  Tank Number: 5 <b>Tank Status: Permanently Out of Service</b> Install Date: Not reported Tank Capacity: 550 Substance Desc: Gasoline  Tank Number: 6	IN UST	U003951301 N/A



MAP FINDINGS  
FOCUS MAP 8

Map ID	Site	Database(s)	EPA ID Number
	<b>CHRIS P SOTOS/THOMAS TOTH (Continued)</b>		<b>U003951301</b>
	<b>Tank Status:</b> Permanently Out of Service Install Date: Not reported Tank Capacity: 550 Substance Desc: Gasoline		
<b>100</b>	<b>AHLGRIM CADILLAC</b> <b>6131 HOHMAN AVE</b> <b>HAMMOND, IN 46352</b>	<b>IN UST</b>	<b>U001081949</b> N/A
	UST: Facility ID: 15227 Owner Id: 8017 Company Name: Ahlgrim Cadillac Mailing Address: 260 Conkey St Mailing Address 2: Not reported Mailing City,St,Zip: Hammond, IN 46321		
	Tank Number: 1 <b>Tank Status:</b> Permanently Out of Service Install Date: Not reported Tank Capacity: 4000 Substance Desc: Used Oil		
	Tank Number: 2 <b>Tank Status:</b> Unregulated Install Date: Not reported Tank Capacity: 220 Substance Desc: Used Oil		
	Tank Number: 3 <b>Tank Status:</b> Unregulated Install Date: Not reported Tank Capacity: 220 Substance Desc: Used Oil		
	Tank Number: 4 <b>Tank Status:</b> Unregulated Install Date: Not reported Tank Capacity: 220 Substance Desc: Used Oil		
	Tank Number: 5 <b>Tank Status:</b> Unregulated Install Date: Not reported Tank Capacity: 220 Substance Desc: Used Oil		

MAP FINDINGS  
FOCUS MAP 8

Map ID	Site	Database(s)	EPA ID Number
100	<b>NAPLETONS RIVER OAKS CADILLAC</b> <b>6131 HOHMAN AVE</b> <b>HAMMOND, IN 46320</b>	<b>RCRA-CESQG</b> <b>FINDS</b> <b>IN MANIFEST</b>	<b>1000703858</b> <b>IND984874503</b>
	<p>RCRA-CESQG:</p> <p>Date form received by agency: 05/16/2002</p> <p>Facility name: NAPLETONS RIVER OAKS CADILLAC</p> <p>Facility address: 6131 HOHMAN AVE HAMMOND, IN 46320</p> <p>EPA ID: IND984874503</p> <p>Contact: SHAWN V HAUGH</p> <p>Contact address: 6131 HOHMAN AVE HAMMOND, IN 46320</p> <p>Contact country: US</p> <p>Contact telephone: (219) 933-0600</p> <p>Contact email: Not reported</p> <p>EPA Region: 05</p> <p>Classification: Conditionally Exempt Small Quantity Generator</p> <p>Description: Handler: generates 100 kg or less of hazardous waste per calendar month, and accumulates 1000 kg or less of hazardous waste at any time; or generates 1 kg or less of acutely hazardous waste per calendar month, and accumulates at any time: 1 kg or less of acutely hazardous waste; or 100 kg or less of any residue or contaminated soil, waste or other debris resulting from the cleanup of a spill, into or on any land or water, of acutely hazardous waste; or generates 100 kg or less of any residue or contaminated soil, waste or other debris resulting from the cleanup of a spill, into or on any land or water, of acutely hazardous waste during any calendar month, and accumulates at any time: 1 kg or less of acutely hazardous waste; or 100 kg or less of any residue or contaminated soil, waste or other debris resulting from the cleanup of a spill, into or on any land or water, of acutely hazardous waste</p> <p>Owner/Operator Summary:</p> <p>Owner/operator name: NAME NOT REPORTED</p> <p>Owner/operator address: ADDRESS NOT REPORTED CITY NOT REPORTED, AK 99998</p> <p>Owner/operator country: Not reported</p> <p>Owner/operator telephone: (312) 555-1212</p> <p>Legal status: Private</p> <p>Owner/Operator Type: Operator</p> <p>Owner/Op start date: Not reported</p> <p>Owner/Op end date: Not reported</p> <p>Owner/operator name: NAPLETON FRAN</p> <p>Owner/operator address: 6131 HOHMAN AVE HAMMOND, IN 46320</p> <p>Owner/operator country: Not reported</p> <p>Owner/operator telephone: (219) 933-0600</p> <p>Legal status: Private</p> <p>Owner/Operator Type: Owner</p> <p>Owner/Op start date: 01/01/0001</p> <p>Owner/Op end date: Not reported</p> <p>Handler Activities Summary:</p> <p>U.S. importer of hazardous waste: No</p> <p>Mixed waste (haz. and radioactive): No</p> <p>Recycler of hazardous waste: No</p>		

MAP FINDINGS  
FOCUS MAP 8

Map ID Site Database(s) EPA ID Number

**NAPLETONS RIVER OAKS CADILLAC (Continued)**

**1000703858**

Transporter of hazardous waste: No  
Treater, storer or disposer of HW: No  
Underground injection activity: No  
On-site burner exemption: No  
Furnace exemption: No  
Used oil fuel burner: No  
Used oil processor: No  
User oil refiner: No  
Used oil fuel marketer to burner: No  
Used oil Specification marketer: No  
Used oil transfer facility: No  
Used oil transporter: No

Historical Generators:

Date form received by agency: 03/21/1990  
Site name: NAPLETONS RIVER OAKS CADILLAC  
Classification: Small Quantity Generator

Hazardous Waste Summary:

Waste code: D001  
Waste name: IGNITABLE HAZARDOUS WASTES ARE THOSE WASTES WHICH HAVE A FLASHPOINT OF LESS THAN 140 DEGREES FAHRENHEIT AS DETERMINED BY A PENSKEY-MARTENS CLOSED CUP FLASH POINT TESTER. ANOTHER METHOD OF DETERMINING THE FLASH POINT OF A WASTE IS TO REVIEW THE MATERIAL SAFETY DATA SHEET, WHICH CAN BE OBTAINED FROM THE MANUFACTURER OR DISTRIBUTOR OF THE MATERIAL. LACQUER THINNER IS AN EXAMPLE OF A COMMONLY USED SOLVENT WHICH WOULD BE CONSIDERED AS IGNITABLE HAZARDOUS WASTE.

Violation Status: No violations found

FINDS:

Registry ID: 110003100368

Environmental Interest/Information System

IN-FRS (Indiana - Facility Registry System). The Indiana Department of Environmental Management (I-DEM) has implemented the Indiana-Facility Registry System (I-FRS). The I-FRS provides the interface and processes to link facility data monitored by multiple State and EPA program systems. In addition, I-FRS enables IDEM to reconcile environmental data and exchange it with EPA FRS using the electronic data exchange over the Network Node.

RCRAInfo is a national information system that supports the Resource Conservation and Recovery Act (RCRA) program through the tracking of events and activities related to facilities that generate, transport, and treat, store, or dispose of hazardous waste. RCRAInfo allows RCRA program staff to track the notification, permit, compliance, and corrective action activities required under RCRA.

STATE MASTER

ICIS (Integrated Compliance Information System) is the Integrated Compliance Information System and provides a database that, when complete, will contain integrated Enforcement and Compliance information across most of EPA's programs. The vision for ICIS is to replace EPA's independent databases that contain Enforcement data with

MAP FINDINGS  
 FOCUS MAP 8

Map ID	Site	Database(s)	EPA ID Number
--------	------	-------------	---------------

**NAPLETONS RIVER OAKS CADILLAC (Continued)**

**1000703858**

a single repository for that information. Currently, ICIS contains all Federal Administrative and Judicial enforcement actions. This information is maintained in ICIS by EPA in the Regional offices and it Headquarters. A future release of ICIS will replace the Permit Compliance System (PCS) which supports the NPDES and will integrate that information with Federal actions already in the system. ICIS also has the capability to track other activities occurring in the Region that support Compliance and Enforcement programs. These include; Incident Tracking, Compliance Assistance, and Compliance Monitoring.

**IN MANIFEST:**

Year:	Not reported
EPA ID:	IND984874503
Tons Generated:	Not reported
Tons Shipped OffSite:	Not reported

**Manifest Handler:**

EPA Id #:	IND984874503
Generator Type:	CEG
Generator Status:	Active Handler
Transporter Type:	Code no longer valid
Transporter Status:	Non Active
TSD Type:	Not reported
TSD Status:	Not reported
Handler Mailing Address:	6131 HOHMAN AVE
Handler Mailing City/State/Zip:	HAMMOND, IN 46320
Contact Name:	SHAWN V HAUGH
Contact Telephone:	219-933-0600
Contact Type:	Environmental Coordinator

Year:	Not reported
EPA ID:	IND984874503
Tons Generated:	Not reported
Tons Shipped OffSite:	Not reported

Year:	Not reported
EPA ID:	IND984874503
Tons Generated:	Not reported
Tons Shipped OffSite:	Not reported

**101 HENRY PRATT COMPANY  
 403 CONKEY ST  
 HAMMOND, IN 46325**

**RCRA-CESQG 1000887425  
 IN MANIFEST IN SPILLS IN0000205021**

**RCRA-CESQG:**

Date form received by agency:	09/21/2012
Facility name:	HENRY PRATT COMPANY
Facility address:	403 CONKEY ST HAMMOND, IN 46325
EPA ID:	IN0000205021
Mailing address:	CONKEY ST HAMMOND, IN 46324
Contact:	RYAN KLINE
Contact address:	S HIGHLAND AVE AURORA, IL 60506
Contact country:	US

MAP FINDINGS  
FOCUS MAP 8

Map ID	Site	Database(s)	EPA ID Number
--------	------	-------------	---------------

**HENRY PRATT COMPANY (Continued)**

**1000887425**

Contact telephone: 630-844-4156  
 Contact email: RKLINE@HENRYPRATT.COM  
 EPA Region: 05  
 Land type: Private  
 Classification: Conditionally Exempt Small Quantity Generator  
 Description: Handler: generates 100 kg or less of hazardous waste per calendar month, and accumulates 1000 kg or less of hazardous waste at any time; or generates 1 kg or less of acutely hazardous waste per calendar month, and accumulates at any time: 1 kg or less of acutely hazardous waste; or 100 kg or less of any residue or contaminated soil, waste or other debris resulting from the cleanup of a spill, into or on any land or water, of acutely hazardous waste; or generates 100 kg or less of any residue or contaminated soil, waste or other debris resulting from the cleanup of a spill, into or on any land or water, of acutely hazardous waste during any calendar month, and accumulates at any time: 1 kg or less of acutely hazardous waste; or 100 kg or less of any residue or contaminated soil, waste or other debris resulting from the cleanup of a spill, into or on any land or water, of acutely hazardous waste

**Owner/Operator Summary:**

Owner/operator name: SPECIALTY STEEL CO  
 Owner/operator address: 403 CONKEY  
 HAMMOND, IN 46325  
 Owner/operator country: US  
 Owner/operator telephone: (219) 931-6245  
 Legal status: Private  
 Owner/Operator Type: Owner  
 Owner/Op start date: 01/01/0001  
 Owner/Op end date: 10/01/2002

Owner/operator name: HENRY PRATT COMPANY  
 Owner/operator address: S HIGHLAND AVE  
 AURORA, IL 60506  
 Owner/operator country: US  
 Owner/operator telephone: 630-840-44156  
 Legal status: Private  
 Owner/Operator Type: Operator  
 Owner/Op start date: 12/14/2006  
 Owner/Op end date: Not reported

Owner/operator name: HENRY PRATT CO  
 Owner/operator address: 401 S HIGHLAND AVE  
 AURORA, IL 60506  
 Owner/operator country: US  
 Owner/operator telephone: (630) 844-4156  
 Legal status: Private  
 Owner/Operator Type: Owner  
 Owner/Op start date: 10/01/2002  
 Owner/Op end date: Not reported

Owner/operator name: MUELLER WATER PRODUCTS  
 Owner/operator address: ABERNATHY RD NE STE 1200  
 ATLANTA, GA 30328  
 Owner/operator country: US  
 Owner/operator telephone: Not reported  
 Legal status: Private

MAP FINDINGS  
FOCUS MAP 8

Map ID      Site      Database(s)      EPA ID Number

---

**HENRY PRATT COMPANY (Continued)**

**1000887425**

Owner/Operator Type:      Owner  
Owner/Op start date:      12/14/2006  
Owner/Op end date:      Not reported

Handler Activities Summary:

U.S. importer of hazardous waste:      No  
Mixed waste (haz. and radioactive):      No  
Recycler of hazardous waste:      No  
Transporter of hazardous waste:      No  
Treater, storer or disposer of HW:      No  
Underground injection activity:      No  
On-site burner exemption:      No  
Furnace exemption:      No  
Used oil fuel burner:      No  
Used oil processor:      No  
User oil refiner:      No  
Used oil fuel marketer to burner:      No  
Used oil Specification marketer:      No  
Used oil transfer facility:      No  
Used oil transporter:      No

Historical Generators:

Date form received by agency: 03/01/2011  
Site name:      HENRY PRATT COMPANY  
Classification:      Small Quantity Generator

Date form received by agency: 02/08/2010  
Site name:      HENRY PRATT COMPANY  
Classification:      Conditionally Exempt Small Quantity Generator

Date form received by agency: 03/05/2008  
Site name:      HENRY PRATT CO  
Classification:      Small Quantity Generator

Date form received by agency: 02/28/2008  
Site name:      HENRY PRATT CO  
Classification:      Small Quantity Generator

Date form received by agency: 10/11/2006  
Site name:      HENRY PRATT CO  
Classification:      Conditionally Exempt Small Quantity Generator

Date form received by agency: 04/01/1994  
Site name:      SPECIALTY STEEL CO  
Classification:      Conditionally Exempt Small Quantity Generator

Hazardous Waste Summary:

Waste code:      D001  
Waste name:      IGNITABLE HAZARDOUS WASTES ARE THOSE WASTES WHICH HAVE A FLASHPOINT OF LESS THAN 140 DEGREES FAHRENHEIT AS DETERMINED BY A PENSKY-MARTENS CLOSED CUP FLASH POINT TESTER. ANOTHER METHOD OF DETERMINING THE FLASH POINT OF A WASTE IS TO REVIEW THE MATERIAL SAFETY DATA SHEET, WHICH CAN BE OBTAINED FROM THE MANUFACTURER OR DISTRIBUTOR OF THE MATERIAL. LACQUER THINNER IS AN EXAMPLE OF A COMMONLY USED SOLVENT WHICH WOULD BE CONSIDERED AS IGNITABLE HAZARDOUS WASTE.

MAP FINDINGS  
FOCUS MAP 8

Map ID Site Database(s) EPA ID Number

**HENRY PRATT COMPANY (Continued)**

**1000887425**

Waste code: D002  
Waste name: A WASTE WHICH HAS A PH OF LESS THAN 2 OR GREATER THAN 12.5 IS CONSIDERED TO BE A CORROSIVE HAZARDOUS WASTE. SODIUM HYDROXIDE, A CAUSTIC SOLUTION WITH A HIGH PH, IS OFTEN USED BY INDUSTRIES TO CLEAN OR DEGREASE PARTS. HYDROCHLORIC ACID, A SOLUTION WITH A LOW PH, IS USED BY MANY INDUSTRIES TO CLEAN METAL PARTS PRIOR TO PAINTING. WHEN THESE CAUSTIC OR ACID SOLUTIONS BECOME CONTAMINATED AND MUST BE DISPOSED, THE WASTE WOULD BE A CORROSIVE HAZARDOUS WASTE.

Waste code: D007  
Waste name: CHROMIUM

Waste code: D008  
Waste name: LEAD

Waste code: F003  
Waste name: THE FOLLOWING SPENT NON-HALOGENATED SOLVENTS: XYLENE, ACETONE, ETHYL ACETATE, ETHYL BENZENE, ETHYL ETHER, METHYL ISOBUTYL KETONE, N-BUTYL ALCOHOL, CYCLOHEXANONE, AND METHANOL; ALL SPENT SOLVENT MIXTURES/BLENDS CONTAINING, BEFORE USE, ONLY THE ABOVE SPENT NON-HALOGENATED SOLVENTS; AND ALL SPENT SOLVENT MIXTURES/BLENDS CONTAINING, BEFORE USE, ONE OR MORE OF THE ABOVE NON-HALOGENATED SOLVENTS, AND, A TOTAL OF TEN PERCENT OR MORE (BY VOLUME) OF ONE OR MORE OF THOSE SOLVENTS LISTED IN F001, F002, F004, AND F005, AND STILL BOTTOMS FROM THE RECOVERY OF THESE SPENT SOLVENTS AND SPENT SOLVENT MIXTURES.

Waste code: F005  
Waste name: THE FOLLOWING SPENT NON-HALOGENATED SOLVENTS: TOLUENE, METHYL ETHYL KETONE, CARBON DISULFIDE, ISOBUTANOL, PYRIDINE, BENZENE, 2-ETHOXYETHANOL, AND 2-NITROPROPANE; ALL SPENT SOLVENT MIXTURES/BLENDS CONTAINING, BEFORE USE, A TOTAL OF TEN PERCENT OR MORE (BY VOLUME) OF ONE OR MORE OF THE ABOVE NON-HALOGENATED SOLVENTS OR THOSE SOLVENTS LISTED IN F001, F002, OR F004; AND STILL BOTTOMS FROM THE RECOVERY OF THESE SPENT SOLVENTS AND SPENT SOLVENT MIXTURES.

Facility Has Received Notices of Violations:

Regulation violated: Not reported  
Area of violation: Generators - General  
Date violation determined: 11/19/1997  
Date achieved compliance: 01/17/2002  
Violation lead agency: State  
Enforcement action: FINAL 3008(A) COMPLIANCE ORDER  
Enforcement action date: 01/19/1999  
Enf. disposition status: Not reported  
Enf. disp. status date: Not reported  
Enforcement lead agency: State  
Proposed penalty amount: Not reported  
Final penalty amount: 37804  
Paid penalty amount: 37438

Regulation violated: Not reported  
Area of violation: Generators - General  
Date violation determined: 11/19/1997  
Date achieved compliance: 01/17/2002  
Violation lead agency: State  
Enforcement action: PROPOSED AGREED ORDER (PAO) SENT

MAP FINDINGS  
FOCUS MAP 8

Map ID Site Database(s) EPA ID Number

**HENRY PRATT COMPANY (Continued)**

**1000887425**

Enforcement action date: 10/07/1998  
 Enf. disposition status: Not reported  
 Enf. disp. status date: Not reported  
 Enforcement lead agency: State  
 Proposed penalty amount: Not reported  
 Final penalty amount: Not reported  
 Paid penalty amount: Not reported

Regulation violated: Not reported  
 Area of violation: Generators - Pre-transport  
 Date violation determined: 11/19/1997  
 Date achieved compliance: 01/17/2002  
 Violation lead agency: State  
 Enforcement action: FINAL 3008(A) COMPLIANCE ORDER  
 Enforcement action date: 01/19/1999  
 Enf. disposition status: Not reported  
 Enf. disp. status date: Not reported  
 Enforcement lead agency: State  
 Proposed penalty amount: Not reported  
 Final penalty amount: 37804  
 Paid penalty amount: 37438

Regulation violated: Not reported  
 Area of violation: TSD - General  
 Date violation determined: 11/19/1997  
 Date achieved compliance: 01/17/2002  
 Violation lead agency: State  
 Enforcement action: PROPOSED AGREED ORDER (PAO) SENT  
 Enforcement action date: 10/07/1998  
 Enf. disposition status: Not reported  
 Enf. disp. status date: Not reported  
 Enforcement lead agency: State  
 Proposed penalty amount: Not reported  
 Final penalty amount: Not reported  
 Paid penalty amount: Not reported

Regulation violated: Not reported  
 Area of violation: TSD - General  
 Date violation determined: 11/19/1997  
 Date achieved compliance: 01/17/2002  
 Violation lead agency: State  
 Enforcement action: PROPOSED AGREED ORDER (PAO) SENT  
 Enforcement action date: 12/21/1998  
 Enf. disposition status: Not reported  
 Enf. disp. status date: Not reported  
 Enforcement lead agency: State  
 Proposed penalty amount: Not reported  
 Final penalty amount: Not reported  
 Paid penalty amount: Not reported

Regulation violated: Not reported  
 Area of violation: TSD - Contingency Plan and Emergency Procedures  
 Date violation determined: 11/19/1997  
 Date achieved compliance: 01/17/2002  
 Violation lead agency: State  
 Enforcement action: PROPOSED AGREED ORDER (PAO) SENT  
 Enforcement action date: 07/22/1998



MAP FINDINGS  
FOCUS MAP 8

Map ID Site Database(s) EPA ID Number

---

**HENRY PRATT COMPANY (Continued)**

**1000887425**

Enf. disposition status: Not reported  
Enf. disp. status date: Not reported  
Enforcement lead agency: State  
Proposed penalty amount: Not reported  
Final penalty amount: Not reported  
Paid penalty amount: Not reported

Regulation violated: Not reported  
Area of violation: TSD - Contingency Plan and Emergency Procedures  
Date violation determined: 11/19/1997  
Date achieved compliance: 01/17/2002  
Violation lead agency: State  
Enforcement action: PROPOSED AGREED ORDER (PAO) SENT  
Enforcement action date: 10/07/1998  
Enf. disposition status: Not reported  
Enf. disp. status date: Not reported  
Enforcement lead agency: State  
Proposed penalty amount: Not reported  
Final penalty amount: Not reported  
Paid penalty amount: Not reported

Regulation violated: Not reported  
Area of violation: TSD - Contingency Plan and Emergency Procedures  
Date violation determined: 11/19/1997  
Date achieved compliance: 01/17/2002  
Violation lead agency: State  
Enforcement action: FINAL 3008(A) COMPLIANCE ORDER  
Enforcement action date: 01/19/1999  
Enf. disposition status: Not reported  
Enf. disp. status date: Not reported  
Enforcement lead agency: State  
Proposed penalty amount: Not reported  
Final penalty amount: 37804  
Paid penalty amount: 37438

Regulation violated: Not reported  
Area of violation: Generators - General  
Date violation determined: 11/19/1997  
Date achieved compliance: 01/17/2002  
Violation lead agency: State  
Enforcement action: PROPOSED AGREED ORDER (PAO) SENT  
Enforcement action date: 12/07/1998  
Enf. disposition status: Not reported  
Enf. disp. status date: Not reported  
Enforcement lead agency: State  
Proposed penalty amount: Not reported  
Final penalty amount: Not reported  
Paid penalty amount: Not reported

Regulation violated: Not reported  
Area of violation: Generators - General  
Date violation determined: 11/19/1997  
Date achieved compliance: 01/17/2002  
Violation lead agency: State  
Enforcement action: PROPOSED AGREED ORDER (PAO) SENT  
Enforcement action date: 12/21/1998  
Enf. disposition status: Not reported

MAP FINDINGS  
FOCUS MAP 8

Map ID      Site      Database(s)      EPA ID Number

**HENRY PRATT COMPANY (Continued)**

**1000887425**

Enf. disp. status date: Not reported  
 Enforcement lead agency: State  
 Proposed penalty amount: Not reported  
 Final penalty amount: Not reported  
 Paid penalty amount: Not reported

Regulation violated: Not reported  
 Area of violation: TSD - Container Use and Management  
 Date violation determined: 11/19/1997  
 Date achieved compliance: 01/17/2002  
 Violation lead agency: State  
 Enforcement action: WRITTEN INFORMAL  
 Enforcement action date: 03/31/1998  
 Enf. disposition status: Not reported  
 Enf. disp. status date: Not reported  
 Enforcement lead agency: State  
 Proposed penalty amount: Not reported  
 Final penalty amount: Not reported  
 Paid penalty amount: Not reported

Regulation violated: Not reported  
 Area of violation: TSD - Container Use and Management  
 Date violation determined: 11/19/1997  
 Date achieved compliance: 01/17/2002  
 Violation lead agency: State  
 Enforcement action: PROPOSED AGREED ORDER (PAO) SENT  
 Enforcement action date: 10/07/1998  
 Enf. disposition status: Not reported  
 Enf. disp. status date: Not reported  
 Enforcement lead agency: State  
 Proposed penalty amount: Not reported  
 Final penalty amount: Not reported  
 Paid penalty amount: Not reported

Regulation violated: Not reported  
 Area of violation: TSD - General  
 Date violation determined: 11/19/1997  
 Date achieved compliance: 01/17/2002  
 Violation lead agency: State  
 Enforcement action: FINAL 3008(A) COMPLIANCE ORDER  
 Enforcement action date: 01/19/1999  
 Enf. disposition status: Not reported  
 Enf. disp. status date: Not reported  
 Enforcement lead agency: State  
 Proposed penalty amount: Not reported  
 Final penalty amount: 37804  
 Paid penalty amount: 37438

Regulation violated: Not reported  
 Area of violation: TSD - Container Use and Management  
 Date violation determined: 11/19/1997  
 Date achieved compliance: 01/17/2002  
 Violation lead agency: State  
 Enforcement action: PROPOSED AGREED ORDER (PAO) SENT  
 Enforcement action date: 07/22/1998  
 Enf. disposition status: Not reported  
 Enf. disp. status date: Not reported

MAP FINDINGS  
FOCUS MAP 8

Map ID Site Database(s) EPA ID Number

**HENRY PRATT COMPANY (Continued)**

**1000887425**

Enforcement lead agency: State  
Proposed penalty amount: Not reported  
Final penalty amount: Not reported  
Paid penalty amount: Not reported

Regulation violated: Not reported  
Area of violation: TSD - Container Use and Management  
Date violation determined: 11/19/1997  
Date achieved compliance: 01/17/2002  
Violation lead agency: State  
Enforcement action: PROPOSED AGREED ORDER (PAO) SENT  
Enforcement action date: 12/21/1998  
Enf. disposition status: Not reported  
Enf. disp. status date: Not reported  
Enforcement lead agency: State  
Proposed penalty amount: Not reported  
Final penalty amount: Not reported  
Paid penalty amount: Not reported

Regulation violated: Not reported  
Area of violation: TSD - Container Use and Management  
Date violation determined: 11/19/1997  
Date achieved compliance: 01/17/2002  
Violation lead agency: State  
Enforcement action: FINAL 3008(A) COMPLIANCE ORDER  
Enforcement action date: 01/19/1999  
Enf. disposition status: Not reported  
Enf. disp. status date: Not reported  
Enforcement lead agency: State  
Proposed penalty amount: Not reported  
Final penalty amount: 37804  
Paid penalty amount: 37438

Regulation violated: Not reported  
Area of violation: TSD - Waste Pile Standards  
Date violation determined: 11/19/1997  
Date achieved compliance: 01/17/2002  
Violation lead agency: State  
Enforcement action: PROPOSED AGREED ORDER (PAO) SENT  
Enforcement action date: 12/07/1998  
Enf. disposition status: Not reported  
Enf. disp. status date: Not reported  
Enforcement lead agency: State  
Proposed penalty amount: Not reported  
Final penalty amount: Not reported  
Paid penalty amount: Not reported

Regulation violated: Not reported  
Area of violation: TSD - General  
Date violation determined: 11/19/1997  
Date achieved compliance: 01/17/2002  
Violation lead agency: State  
Enforcement action: PROPOSED AGREED ORDER (PAO) SENT  
Enforcement action date: 07/22/1998  
Enf. disposition status: Not reported  
Enf. disp. status date: Not reported  
Enforcement lead agency: State

MAP FINDINGS  
FOCUS MAP 8

Map ID      Site      Database(s)      EPA ID Number

---

**HENRY PRATT COMPANY (Continued)**

**1000887425**

Proposed penalty amount: Not reported  
Final penalty amount: Not reported  
Paid penalty amount: Not reported

Regulation violated: Not reported  
Area of violation: TSD - Preparedness and Prevention  
Date violation determined: 11/19/1997  
Date achieved compliance: 01/17/2002  
Violation lead agency: State  
Enforcement action: PROPOSED AGREED ORDER (PAO) SENT  
Enforcement action date: 12/07/1998  
Enf. disposition status: Not reported  
Enf. disp. status date: Not reported  
Enforcement lead agency: State  
Proposed penalty amount: Not reported  
Final penalty amount: Not reported  
Paid penalty amount: Not reported

Regulation violated: Not reported  
Area of violation: TSD - Preparedness and Prevention  
Date violation determined: 11/19/1997  
Date achieved compliance: 01/17/2002  
Violation lead agency: State  
Enforcement action: PROPOSED AGREED ORDER (PAO) SENT  
Enforcement action date: 12/21/1998  
Enf. disposition status: Not reported  
Enf. disp. status date: Not reported  
Enforcement lead agency: State  
Proposed penalty amount: Not reported  
Final penalty amount: Not reported  
Paid penalty amount: Not reported

Regulation violated: Not reported  
Area of violation: TSD - Contingency Plan and Emergency Procedures  
Date violation determined: 11/19/1997  
Date achieved compliance: 01/17/2002  
Violation lead agency: State  
Enforcement action: PROPOSED AGREED ORDER (PAO) SENT  
Enforcement action date: 12/07/1998  
Enf. disposition status: Not reported  
Enf. disp. status date: Not reported  
Enforcement lead agency: State  
Proposed penalty amount: Not reported  
Final penalty amount: Not reported  
Paid penalty amount: Not reported

Regulation violated: Not reported  
Area of violation: Generators - General  
Date violation determined: 11/19/1997  
Date achieved compliance: 01/17/2002  
Violation lead agency: State  
Enforcement action: PROPOSED AGREED ORDER (PAO) SENT  
Enforcement action date: 07/22/1998  
Enf. disposition status: Not reported  
Enf. disp. status date: Not reported  
Enforcement lead agency: State  
Proposed penalty amount: Not reported

MAP FINDINGS  
FOCUS MAP 8

Map ID Site Database(s) EPA ID Number

**HENRY PRATT COMPANY (Continued)**

**1000887425**

Final penalty amount: Not reported  
Paid penalty amount: Not reported

Regulation violated: Not reported  
Area of violation: Generators - General  
Date violation determined: 11/19/1997  
Date achieved compliance: 01/17/2002  
Violation lead agency: State  
Enforcement action: WRITTEN INFORMAL  
Enforcement action date: 03/31/1998  
Enf. disposition status: Not reported  
Enf. disp. status date: Not reported  
Enforcement lead agency: State  
Proposed penalty amount: Not reported  
Final penalty amount: Not reported  
Paid penalty amount: Not reported

Regulation violated: Not reported  
Area of violation: TSD - Waste Pile Standards  
Date violation determined: 11/19/1997  
Date achieved compliance: 01/17/2002  
Violation lead agency: State  
Enforcement action: PROPOSED AGREED ORDER (PAO) SENT  
Enforcement action date: 12/21/1998  
Enf. disposition status: Not reported  
Enf. disp. status date: Not reported  
Enforcement lead agency: State  
Proposed penalty amount: Not reported  
Final penalty amount: Not reported  
Paid penalty amount: Not reported

Regulation violated: Not reported  
Area of violation: TSD - Waste Pile Standards  
Date violation determined: 11/19/1997  
Date achieved compliance: 01/17/2002  
Violation lead agency: State  
Enforcement action: FINAL 3008(A) COMPLIANCE ORDER  
Enforcement action date: 01/19/1999  
Enf. disposition status: Not reported  
Enf. disp. status date: Not reported  
Enforcement lead agency: State  
Proposed penalty amount: Not reported  
Final penalty amount: 37804  
Paid penalty amount: 37438

Regulation violated: Not reported  
Area of violation: Generators - Pre-transport  
Date violation determined: 11/19/1997  
Date achieved compliance: 01/17/2002  
Violation lead agency: State  
Enforcement action: PROPOSED AGREED ORDER (PAO) SENT  
Enforcement action date: 12/07/1998  
Enf. disposition status: Not reported  
Enf. disp. status date: Not reported  
Enforcement lead agency: State  
Proposed penalty amount: Not reported  
Final penalty amount: Not reported

MAP FINDINGS  
FOCUS MAP 8

Map ID      Site      Database(s)      EPA ID Number

---

**HENRY PRATT COMPANY (Continued)**

**1000887425**

Paid penalty amount:      Not reported

Regulation violated:      Not reported

Area of violation:      TSD - General

Date violation determined:      11/19/1997

Date achieved compliance:      01/17/2002

Violation lead agency:      State

Enforcement action:      WRITTEN INFORMAL

Enforcement action date:      03/31/1998

Enf. disposition status:      Not reported

Enf. disp. status date:      Not reported

Enforcement lead agency:      State

Proposed penalty amount:      Not reported

Final penalty amount:      Not reported

Paid penalty amount:      Not reported

Regulation violated:      Not reported

Area of violation:      TSD - Contingency Plan and Emergency Procedures

Date violation determined:      11/19/1997

Date achieved compliance:      01/17/2002

Violation lead agency:      State

Enforcement action:      WRITTEN INFORMAL

Enforcement action date:      03/31/1998

Enf. disposition status:      Not reported

Enf. disp. status date:      Not reported

Enforcement lead agency:      State

Proposed penalty amount:      Not reported

Final penalty amount:      Not reported

Paid penalty amount:      Not reported

Regulation violated:      Not reported

Area of violation:      TSD - Waste Pile Standards

Date violation determined:      11/19/1997

Date achieved compliance:      01/17/2002

Violation lead agency:      State

Enforcement action:      WRITTEN INFORMAL

Enforcement action date:      03/31/1998

Enf. disposition status:      Not reported

Enf. disp. status date:      Not reported

Enforcement lead agency:      State

Proposed penalty amount:      Not reported

Final penalty amount:      Not reported

Paid penalty amount:      Not reported

Regulation violated:      Not reported

Area of violation:      TSD - Waste Pile Standards

Date violation determined:      11/19/1997

Date achieved compliance:      01/17/2002

Violation lead agency:      State

Enforcement action:      PROPOSED AGREED ORDER (PAO) SENT

Enforcement action date:      07/22/1998

Enf. disposition status:      Not reported

Enf. disp. status date:      Not reported

Enforcement lead agency:      State

Proposed penalty amount:      Not reported

Final penalty amount:      Not reported

Paid penalty amount:      Not reported

MAP FINDINGS  
FOCUS MAP 8

Map ID Site Database(s) EPA ID Number

---

**HENRY PRATT COMPANY (Continued)**

**1000887425**

Regulation violated: Not reported  
Area of violation: Generators - Pre-transport  
Date violation determined: 11/19/1997  
Date achieved compliance: 01/17/2002  
Violation lead agency: State  
Enforcement action: WRITTEN INFORMAL  
Enforcement action date: 03/31/1998  
Enf. disposition status: Not reported  
Enf. disp. status date: Not reported  
Enforcement lead agency: State  
Proposed penalty amount: Not reported  
Final penalty amount: Not reported  
Paid penalty amount: Not reported

Regulation violated: Not reported  
Area of violation: Generators - Pre-transport  
Date violation determined: 11/19/1997  
Date achieved compliance: 01/17/2002  
Violation lead agency: State  
Enforcement action: PROPOSED AGREED ORDER (PAO) SENT  
Enforcement action date: 07/22/1998  
Enf. disposition status: Not reported  
Enf. disp. status date: Not reported  
Enforcement lead agency: State  
Proposed penalty amount: Not reported  
Final penalty amount: Not reported  
Paid penalty amount: Not reported

Regulation violated: Not reported  
Area of violation: Generators - Pre-transport  
Date violation determined: 11/19/1997  
Date achieved compliance: 01/17/2002  
Violation lead agency: State  
Enforcement action: PROPOSED AGREED ORDER (PAO) SENT  
Enforcement action date: 12/21/1998  
Enf. disposition status: Not reported  
Enf. disp. status date: Not reported  
Enforcement lead agency: State  
Proposed penalty amount: Not reported  
Final penalty amount: Not reported  
Paid penalty amount: Not reported

Regulation violated: Not reported  
Area of violation: TSD - Preparedness and Prevention  
Date violation determined: 11/19/1997  
Date achieved compliance: 01/17/2002  
Violation lead agency: State  
Enforcement action: WRITTEN INFORMAL  
Enforcement action date: 03/31/1998  
Enf. disposition status: Not reported  
Enf. disp. status date: Not reported  
Enforcement lead agency: State  
Proposed penalty amount: Not reported  
Final penalty amount: Not reported  
Paid penalty amount: Not reported

Regulation violated: Not reported

MAP FINDINGS  
FOCUS MAP 8

Map ID Site Database(s) EPA ID Number

**HENRY PRATT COMPANY (Continued)**

**1000887425**

Area of violation: TSD - Preparedness and Prevention  
Date violation determined: 11/19/1997  
Date achieved compliance: 01/17/2002  
Violation lead agency: State  
Enforcement action: PROPOSED AGREED ORDER (PAO) SENT  
Enforcement action date: 07/22/1998  
Enf. disposition status: Not reported  
Enf. disp. status date: Not reported  
Enforcement lead agency: State  
Proposed penalty amount: Not reported  
Final penalty amount: Not reported  
Paid penalty amount: Not reported

Regulation violated: Not reported  
Area of violation: TSD - Preparedness and Prevention  
Date violation determined: 11/19/1997  
Date achieved compliance: 01/17/2002  
Violation lead agency: State  
Enforcement action: FINAL 3008(A) COMPLIANCE ORDER  
Enforcement action date: 01/19/1999  
Enf. disposition status: Not reported  
Enf. disp. status date: Not reported  
Enforcement lead agency: State  
Proposed penalty amount: Not reported  
Final penalty amount: 37804  
Paid penalty amount: 37438

Regulation violated: Not reported  
Area of violation: TSD - Contingency Plan and Emergency Procedures  
Date violation determined: 11/19/1997  
Date achieved compliance: 01/17/2002  
Violation lead agency: State  
Enforcement action: PROPOSED AGREED ORDER (PAO) SENT  
Enforcement action date: 12/21/1998  
Enf. disposition status: Not reported  
Enf. disp. status date: Not reported  
Enforcement lead agency: State  
Proposed penalty amount: Not reported  
Final penalty amount: Not reported  
Paid penalty amount: Not reported

Regulation violated: Not reported  
Area of violation: TSD - Container Use and Management  
Date violation determined: 11/19/1997  
Date achieved compliance: 01/17/2002  
Violation lead agency: State  
Enforcement action: PROPOSED AGREED ORDER (PAO) SENT  
Enforcement action date: 12/07/1998  
Enf. disposition status: Not reported  
Enf. disp. status date: Not reported  
Enforcement lead agency: State  
Proposed penalty amount: Not reported  
Final penalty amount: Not reported  
Paid penalty amount: Not reported

Regulation violated: Not reported  
Area of violation: Generators - Pre-transport



MAP FINDINGS  
FOCUS MAP 8

Map ID Site Database(s) EPA ID Number

**HENRY PRATT COMPANY (Continued)**

**1000887425**

Date violation determined: 11/19/1997  
Date achieved compliance: 01/17/2002  
Violation lead agency: State  
Enforcement action: PROPOSED AGREED ORDER (PAO) SENT  
Enforcement action date: 10/07/1998  
Enf. disposition status: Not reported  
Enf. disp. status date: Not reported  
Enforcement lead agency: State  
Proposed penalty amount: Not reported  
Final penalty amount: Not reported  
Paid penalty amount: Not reported

Regulation violated: Not reported  
Area of violation: TSD - General  
Date violation determined: 11/19/1997  
Date achieved compliance: 01/17/2002  
Violation lead agency: State  
Enforcement action: PROPOSED AGREED ORDER (PAO) SENT  
Enforcement action date: 12/07/1998  
Enf. disposition status: Not reported  
Enf. disp. status date: Not reported  
Enforcement lead agency: State  
Proposed penalty amount: Not reported  
Final penalty amount: Not reported  
Paid penalty amount: Not reported

Regulation violated: Not reported  
Area of violation: TSD - Preparedness and Prevention  
Date violation determined: 11/19/1997  
Date achieved compliance: 01/17/2002  
Violation lead agency: State  
Enforcement action: PROPOSED AGREED ORDER (PAO) SENT  
Enforcement action date: 10/07/1998  
Enf. disposition status: Not reported  
Enf. disp. status date: Not reported  
Enforcement lead agency: State  
Proposed penalty amount: Not reported  
Final penalty amount: Not reported  
Paid penalty amount: Not reported

Regulation violated: Not reported  
Area of violation: TSD - Waste Pile Standards  
Date violation determined: 11/19/1997  
Date achieved compliance: 01/17/2002  
Violation lead agency: State  
Enforcement action: PROPOSED AGREED ORDER (PAO) SENT  
Enforcement action date: 10/07/1998  
Enf. disposition status: Not reported  
Enf. disp. status date: Not reported  
Enforcement lead agency: State  
Proposed penalty amount: Not reported  
Final penalty amount: Not reported  
Paid penalty amount: Not reported

Evaluation Action Summary:  
Evaluation date: 07/11/2008  
Evaluation: COMPLIANCE EVALUATION INSPECTION ON-SITE

MAP FINDINGS  
FOCUS MAP 8

Map ID      Site      Database(s)      EPA ID Number

---

**HENRY PRATT COMPANY (Continued)**

**1000887425**

Area of violation:            Not reported  
Date achieved compliance:    Not reported  
Evaluation lead agency:        State

Evaluation date:            11/22/2000  
Evaluation:                    COMPLIANCE SCHEDULE EVALUATION  
Area of violation:            TSD - Contingency Plan and Emergency Procedures  
Date achieved compliance:    01/17/2002  
Evaluation lead agency:        State

Evaluation date:            11/22/2000  
Evaluation:                    COMPLIANCE SCHEDULE EVALUATION  
Area of violation:            Generators - General  
Date achieved compliance:    01/17/2002  
Evaluation lead agency:        State

Evaluation date:            11/22/2000  
Evaluation:                    COMPLIANCE SCHEDULE EVALUATION  
Area of violation:            TSD - Waste Pile Standards  
Date achieved compliance:    01/17/2002  
Evaluation lead agency:        State

Evaluation date:            11/22/2000  
Evaluation:                    COMPLIANCE SCHEDULE EVALUATION  
Area of violation:            Generators - Pre-transport  
Date achieved compliance:    01/17/2002  
Evaluation lead agency:        State

Evaluation date:            11/22/2000  
Evaluation:                    COMPLIANCE SCHEDULE EVALUATION  
Area of violation:            TSD - Container Use and Management  
Date achieved compliance:    01/17/2002  
Evaluation lead agency:        State

Evaluation date:            11/22/2000  
Evaluation:                    COMPLIANCE SCHEDULE EVALUATION  
Area of violation:            TSD - General  
Date achieved compliance:    01/17/2002  
Evaluation lead agency:        State

Evaluation date:            11/22/2000  
Evaluation:                    COMPLIANCE SCHEDULE EVALUATION  
Area of violation:            TSD - Preparedness and Prevention  
Date achieved compliance:    01/17/2002  
Evaluation lead agency:        State

Evaluation date:            08/24/2000  
Evaluation:                    COMPLIANCE SCHEDULE EVALUATION  
Area of violation:            TSD - Preparedness and Prevention  
Date achieved compliance:    01/17/2002  
Evaluation lead agency:        State

Evaluation date:            08/24/2000  
Evaluation:                    COMPLIANCE SCHEDULE EVALUATION  
Area of violation:            TSD - General  
Date achieved compliance:    01/17/2002  
Evaluation lead agency:        State

MAP FINDINGS  
FOCUS MAP 8

Map ID	Site	Database(s)	EPA ID Number
--------	------	-------------	---------------

**HENRY PRATT COMPANY (Continued)**

**1000887425**

Evaluation date:	08/24/2000
Evaluation:	COMPLIANCE SCHEDULE EVALUATION
Area of violation:	Generators - Pre-transport
Date achieved compliance:	01/17/2002
Evaluation lead agency:	State
Evaluation date:	08/24/2000
Evaluation:	COMPLIANCE SCHEDULE EVALUATION
Area of violation:	TSD - Container Use and Management
Date achieved compliance:	01/17/2002
Evaluation lead agency:	State
Evaluation date:	08/24/2000
Evaluation:	COMPLIANCE SCHEDULE EVALUATION
Area of violation:	TSD - Waste Pile Standards
Date achieved compliance:	01/17/2002
Evaluation lead agency:	State
Evaluation date:	08/24/2000
Evaluation:	COMPLIANCE SCHEDULE EVALUATION
Area of violation:	Generators - General
Date achieved compliance:	01/17/2002
Evaluation lead agency:	State
Evaluation date:	08/24/2000
Evaluation:	COMPLIANCE SCHEDULE EVALUATION
Area of violation:	TSD - Contingency Plan and Emergency Procedures
Date achieved compliance:	01/17/2002
Evaluation lead agency:	State
Evaluation date:	11/19/1997
Evaluation:	FOCUSED COMPLIANCE INSPECTION
Area of violation:	TSD - Waste Pile Standards
Date achieved compliance:	01/17/2002
Evaluation lead agency:	State
Evaluation date:	11/19/1997
Evaluation:	FOCUSED COMPLIANCE INSPECTION
Area of violation:	TSD - Container Use and Management
Date achieved compliance:	01/17/2002
Evaluation lead agency:	State
Evaluation date:	11/19/1997
Evaluation:	FOCUSED COMPLIANCE INSPECTION
Area of violation:	Generators - General
Date achieved compliance:	01/17/2002
Evaluation lead agency:	State
Evaluation date:	11/19/1997
Evaluation:	FOCUSED COMPLIANCE INSPECTION
Area of violation:	TSD - General
Date achieved compliance:	01/17/2002
Evaluation lead agency:	State
Evaluation date:	11/19/1997
Evaluation:	FOCUSED COMPLIANCE INSPECTION
Area of violation:	Generators - Pre-transport

MAP FINDINGS  
FOCUS MAP 8

Map ID      Site      Database(s)      EPA ID Number

---

**HENRY PRATT COMPANY (Continued)**

**1000887425**

Date achieved compliance: 01/17/2002  
Evaluation lead agency: State

Evaluation date: 11/19/1997  
Evaluation: FOCUSED COMPLIANCE INSPECTION  
Area of violation: TSD - Preparedness and Prevention  
Date achieved compliance: 01/17/2002  
Evaluation lead agency: State

Evaluation date: 11/19/1997  
Evaluation: FOCUSED COMPLIANCE INSPECTION  
Area of violation: TSD - Contingency Plan and Emergency Procedures  
Date achieved compliance: 01/17/2002  
Evaluation lead agency: State

**IN MANIFEST:**

Year: 2011  
EPA ID: IN0000205021  
Tons Generated: 0.00  
Tons Shipped OffSite: 1.09

**Manifest Handler:**

EPA Id #: IN0000205021  
Generator Type: CEG  
Generator Status: Active Handler  
Transporter Type: Code no longer valid  
Transporter Status: Non Active  
TSD Type: Not reported  
TSD Status: Not reported  
Handler Mailing Address: 403 CONKEY  
Handler Mailing City/State/Zip: HAMMOND, IN 46324  
Contact Name: TIMOTHY A SHELTON  
Contact Telephone: 219-931-0405  
Contact Type: Environmental Coordinator

**Submitted Records:**

EPA Id: IN0000205021  
Report Type: Biennial report  
Contact Name: ALAN OLSON  
Phone: 219-931-0405  
Contact Address: 403 CONKEY  
Contact Address2: Not reported  
Contact City/State/Zip: HAMMOND, IN 46234

**Waste Report:**

EPA Id: IN0000205021  
Report Type: Biennial report  
Page #: 1  
Amount Generated: 2115  
Generated Unit Of Measure: pounds  
Amount Shipped: 2115  
Shipped Unit Of Measure: pounds  
TSD Id: WID988580056  
TSD Name: BADGER DISPOSAL OF WI INC  
System Type: H061  
Source Code: G06  
Form Code: W203

MAP FINDINGS  
FOCUS MAP 8

Map ID Site Database(s) EPA ID Number

**HENRY PRATT COMPANY (Continued)**

**1000887425**

Description: WASTE PAINT, RELATED MATERIAL

EPA Id: IN0000205021  
Report Type: Biennial report  
Page #: 2  
Amount Generated: 32.5  
Generated Unit Of Measure: pounds  
Amount Shipped: 32.5  
Shipped Unit Of Measure: pounds  
TSD Id: WID988580056  
TSD Name: BADGER DISPOSAL OF WI INC  
System Type: H141  
Source Code: G08  
Form Code: W203  
Description: WASTE AMINES, FLAMMABLE

EPA Id: IN0000205021  
Report Type: Biennial report  
Page #: 3  
Amount Generated: 2293.5  
Generated Unit Of Measure: pounds  
Amount Shipped: 2293.5  
Shipped Unit Of Measure: pounds  
TSD Id: ILD980613913  
TSD Name: SAFETY KLEEN ENVIROSYSTEMS CO  
System Type: H061  
Source Code: G08  
Form Code: W113  
Description: HAZ WASTE LIQUID, CHROMIUM LEAD

Year: 2010  
EPA ID: IN0000205021  
Tons Generated: 0.00  
Tons Shipped OffSite: 0.99

Year: Not reported  
EPA ID: IN0000205021  
Tons Generated: Not reported  
Tons Shipped OffSite: Not reported

Year: Not reported  
EPA ID: IN0000205021  
Tons Generated: Not reported  
Tons Shipped OffSite: Not reported

Year: Not reported  
EPA ID: IN0000205021  
Tons Generated: Not reported  
Tons Shipped OffSite: Not reported

[Click this hyperlink](#) while viewing on your computer to access  
1 additional IN MANIFEST: record(s) in the EDR Site Report.

SPILL:  
Facility ID: 199802043  
Incident Date: 02/09/1998

MAP FINDINGS  
FOCUS MAP 8

Map ID	Site	Database(s)	EPA ID Number
--------	------	-------------	---------------

**HENRY PRATT COMPANY (Continued)**

**1000887425**

Report Date: 02/09/1998  
 Material: Metallic Substance  
 Spill Source: Industrial  
 Recovered Amount: U  
 Recovered Units: Not reported  
 Spilled Amount: Not reported  
 Spilled Units: Unknown Units  
 Contained: N  
 Water Affected: None  
 Spill Type: Other  
 Area Affected: Air And Ground  
 Fish Killed: 0.00  
 Water Supply Affected: Not reported  
 Public Intake: N

101

**411 CONKEY ST  
HAMMOND, IN 46324**

**EDR US Hist Auto Stat 1015479536  
N/A**

EDR Historical Auto Stations:

Name: CARB LAB BRAKES & SUPPLY  
 Year: 2003  
 Address: 411 CONKEY ST

Name: BRAKE WAREHOUSE  
 Year: 2011  
 Address: 411 CONKEY ST

Name: BRAKE WAREHOUSE  
 Year: 2012  
 Address: 411 CONKEY ST

101

**435 CONKEY ST  
HAMMOND, IN 46324**

**EDR US Hist Auto Stat 1015494698  
N/A**

EDR Historical Auto Stations:

Name: PARTAINS AUTO SERVICE  
 Year: 2001  
 Address: 435 CONKEY ST

Name: PARTAINS AUTO SERVICE  
 Year: 2007  
 Address: 435 CONKEY ST

Name: PARTAINS AUTO SERVICE  
 Year: 2008  
 Address: 435 CONKEY ST

MAP FINDINGS  
FOCUS MAP 8

Map ID	Site	Database(s)	EPA ID Number
101	<p><b>422 CONKEY ST HAMMOND, IN 46324</b></p> <p>EDR Historical Auto Stations:</p> <p>Name: CHAUNCEYS AUTO REPAIR Year: 1999 Address: 422 CONKEY ST</p> <p>Name: CHAUNCEYS AUTO REPAIR Year: 2000 Address: 422 CONKEY ST</p> <p>Name: CHAUNCEYS AUTO REPAIR Year: 2001 Address: 422 CONKEY ST</p> <p>Name: CHAUNCEYS AUTO REPAIR Year: 2002 Address: 422 CONKEY ST</p> <p>Name: CHAUNCEY AUTO Year: 2004 Address: 422 CONKEY ST</p> <p>Name: CHAUNCEYS AUTO RE PAIR Year: 2005 Address: 422 CONKEY ST</p> <p>Name: CHAUNCEYS AUTO REPAIR Year: 2009 Address: 422 CONKEY ST</p>	EDR US Hist Auto Stat	1015487534 N/A
102	<p><b>AHLGRIM CADILLAC BODY SHOP 260 CONKEY ST HAMMOND, IN 46321</b></p> <p>UST:</p> <p>Facility ID: 17992 Owner Id: 8017 Company Name: Ahlgrim Cadillac Mailing Address: 260 Conkey St Mailing Address 2: Not reported Mailing City,St,Zip: Hammond, IN 46321</p> <p>Tank Number: 1 <b>Tank Status: Unregulated</b> Install Date: Not reported Tank Capacity: 1000 Substance Desc: Other</p>	IN UST	U000747367 N/A

MAP FINDINGS  
FOCUS MAP 8

Map ID	Site	Database(s)	EPA ID Number
102	<b>NAPLETON CADILLAC 252 CONKEY ST HAMMOND, IN 46320</b>	<b>RCRA-CESQG FINDS IN MANIFEST WI MANIFEST</b>	<b>1000236730 IND981533060</b>
	<p>RCRA-CESQG:</p> <p>Date form received by agency: 01/02/2003</p> <p>Facility name: NAPLETONS RIVER OAKS CADILLAC</p> <p>Facility address: 252 CONKEY ST HAMMOND, IN 46320</p> <p>EPA ID: IND981533060</p> <p>Mailing address: 6131 HOHMAN AVE HAMMOND, IN 46320</p> <p>Contact: DAVE BAKER</p> <p>Contact address: 252 CONKEY ST HAMMOND, IN 46320</p> <p>Contact country: US</p> <p>Contact telephone: (219) 931-1648</p> <p>Contact email: Not reported</p> <p>EPA Region: 05</p> <p>Land type: Private</p> <p>Classification: Conditionally Exempt Small Quantity Generator</p> <p>Description: Handler: generates 100 kg or less of hazardous waste per calendar month, and accumulates 1000 kg or less of hazardous waste at any time; or generates 1 kg or less of acutely hazardous waste per calendar month, and accumulates at any time: 1 kg or less of acutely hazardous waste; or 100 kg or less of any residue or contaminated soil, waste or other debris resulting from the cleanup of a spill, into or on any land or water, of acutely hazardous waste; or generates 100 kg or less of any residue or contaminated soil, waste or other debris resulting from the cleanup of a spill, into or on any land or water, of acutely hazardous waste during any calendar month, and accumulates at any time: 1 kg or less of acutely hazardous waste; or 100 kg or less of any residue or contaminated soil, waste or other debris resulting from the cleanup of a spill, into or on any land or water, of acutely hazardous waste</p> <p>Owner/Operator Summary:</p> <p>Owner/operator name: NAME NOT REPORTED</p> <p>Owner/operator address: ADDRESS NOT REPORTED CITY NOT REPORTED, AK 99998</p> <p>Owner/operator country: Not reported</p> <p>Owner/operator telephone: (312) 555-1212</p> <p>Legal status: Private</p> <p>Owner/Operator Type: Operator</p> <p>Owner/Op start date: 01/01/0001</p> <p>Owner/Op end date: Not reported</p> <p>Owner/operator name: NAPLETON'S RIVER OAKS CADILLAC</p> <p>Owner/operator address: Not reported Not reported</p> <p>Owner/operator country: US</p> <p>Owner/operator telephone: Not reported</p> <p>Legal status: Private</p> <p>Owner/Operator Type: Operator</p> <p>Owner/Op start date: 01/02/2003</p> <p>Owner/Op end date: Not reported</p> <p>Owner/operator name: NAPLETON FRAN</p>		



MAP FINDINGS  
FOCUS MAP 8

Map ID Site Database(s) EPA ID Number

---

**NAPLETON CADILLAC (Continued)**

**1000236730**

Owner/operator address: 6131 HOHMAN AVE  
HAMMOND, IN 46320  
Owner/operator country: Not reported  
Owner/operator telephone: (219) 933-0600  
Legal status: Private  
Owner/Operator Type: Owner  
Owner/Op start date: 01/01/0001  
Owner/Op end date: Not reported

Handler Activities Summary:

U.S. importer of hazardous waste: No  
Mixed waste (haz. and radioactive): No  
Recycler of hazardous waste: No  
Transporter of hazardous waste: No  
Treater, storer or disposer of HW: No  
Underground injection activity: No  
On-site burner exemption: No  
Furnace exemption: No  
Used oil fuel burner: No  
Used oil processor: No  
Used oil refiner: No  
Used oil fuel marketer to burner: No  
Used oil Specification marketer: No  
Used oil transfer facility: No  
Used oil transporter: No

Historical Generators:

Date form received by agency: 01/02/2003  
Site name: NAPLETONS RIVER OAKS CADILLAC  
Classification: Conditionally Exempt Small Quantity Generator

Date form received by agency: 05/27/1998  
Site name: NAPLETONS RIVER OAKS CADILLAC  
Classification: Small Quantity Generator

Facility Has Received Notices of Violations:

Regulation violated: FR - 262.34/265.173a  
Area of violation: Generators - Pre-transport  
Date violation determined: 11/19/2002  
Date achieved compliance: 11/19/2002  
Violation lead agency: State  
Enforcement action: WRITTEN INFORMAL  
Enforcement action date: 11/19/2002  
Enf. disposition status: Not reported  
Enf. disp. status date: Not reported  
Enforcement lead agency: State  
Proposed penalty amount: Not reported  
Final penalty amount: Not reported  
Paid penalty amount: Not reported

Evaluation Action Summary:

Evaluation date: 11/19/2002  
Evaluation: COMPLIANCE EVALUATION INSPECTION ON-SITE  
Area of violation: Generators - Pre-transport  
Date achieved compliance: 11/19/2002

MAP FINDINGS  
FOCUS MAP 8

Map ID	Site	Database(s)	EPA ID Number
--------	------	-------------	---------------

**NAPLETON CADILLAC (Continued)**

**1000236730**

Evaluation lead agency: State

**FINDS:**

Registry ID: 110058809071

Environmental Interest/Information System  
STATE MASTER

Registry ID: 110003092581

Environmental Interest/Information System

IN-FRS (Indiana - Facility Registry System). The Indiana Department of Environmental Management (I-DEM) has implemented the Indiana-Facility Registry System (I-FRS). The I-FRS provides the interface and processes to link facility data monitored by multiple State and EPA program systems. In addition, I-FRS enables IDEM to reconcile environmental data and exchange it with EPA FRS using the electronic data exchange over the Network Node.

RCRAInfo is a national information system that supports the Resource Conservation and Recovery Act (RCRA) program through the tracking of events and activities related to facilities that generate, transport, and treat, store, or dispose of hazardous waste. RCRAInfo allows RCRA program staff to track the notification, permit, compliance, and corrective action activities required under RCRA.

**IN MANIFEST:**

Year: Not reported  
EPA ID: IND981533060  
Tons Generated: Not reported  
Tons Shipped OffSite: Not reported

**Manifest Handler:**

EPA Id #: IND981533060  
Generator Type: CEG  
Generator Status: Active Handler  
Transporter Type: Code no longer valid  
Transporter Status: Non Active  
TSD Type: Not reported  
TSD Status: Not reported  
Handler Mailing Address: 6131 HOHMAN AVE  
Handler Mailing City/State/Zip: HAMMOND, IN 46320  
Contact Name: DAVE BAKER  
Contact Telephone: 219-931-1648  
Contact Type: Environmental Coordinator

Year: Not reported  
EPA ID: IND981533060  
Tons Generated: Not reported  
Tons Shipped OffSite: Not reported

Year: Not reported  
EPA ID: IND981533060  
Tons Generated: Not reported  
Tons Shipped OffSite: Not reported

MAP FINDINGS  
FOCUS MAP 8

Map ID	Site	Database(s)	EPA ID Number
--------	------	-------------	---------------

**NAPLETON CADILLAC (Continued)**

**1000236730**

WI MANIFEST:

Year: 2005  
 EPA ID: IND981533060  
 FID: 0  
 ACT Code: 203  
 ACT Status: A  
 ACT Code 1: 203  
 ACT Name: HW Generator - Very Small  
 Contact Title: Not reported  
 Contact Name: Not reported  
 Contact Address: Not reported  
 Contact City/State/Zip: 0  
 Contact Telephone: 0  
 Contact Email Address: Not reported

Year: 2004  
 EPA ID: IND981533060  
 FID: 0  
 ACT Code: 203  
 ACT Status: A  
 ACT Code 1: 203  
 ACT Name: HW Generator - Very Small  
 Contact Title: Not reported  
 Contact Name: Not reported  
 Contact Address: Not reported  
 Contact City/State/Zip: Not reported  
 Contact Telephone: Not reported  
 Contact Email Address: Not reported

103

**HAMMOND PUBLIC WORKS DEPT  
601 CONKEY ST  
HAMMOND, IN 46320**

**IN LUST 1000753284  
IN UST N/A**

LUST:

Facility ID: 10085  
 Incident Number: 200001510  
 Affected Area: Soil  
 Description: Active  
 Priority: Medium

Facility ID: 10085  
 Incident Number: 200001510  
 Affected Area: Groundwater  
 Description: Active  
 Priority: Medium

UST:

Facility ID: 10085  
 Owner Id: 4141  
 Company Name: Hammond Public Works Dept  
 Mailing Address: 601 Conkey  
 Mailing Address 2: Not reported  
 Mailing City,St,Zip: Hammond, IN 46320

Tank Number: 1  
**Tank Status: Permanently Out of Service**  
 Install Date: 01/01/1984

MAP FINDINGS  
FOCUS MAP 8

Map ID	Site	Database(s)	EPA ID Number
	<b>HAMMOND PUBLIC WORKS DEPT (Continued)</b> Tank Capacity: 10000 Substance Desc: Gasoline  Tank Number: 2 <b>Tank Status: Permanently Out of Service</b> Install Date: 01/01/1984 Tank Capacity: 10000 Substance Desc: Diesel		1000753284
103	<b>CITY OF HAMMOND RECYCLING DEPT.</b> <b>625 CONKEY STREET</b> <b>HAMMOND, IN 46324</b>  SWRCY: Program Company: Not reported Program Contact Name: Not reported Address: Not reported City: Not reported State: Not reported Zip: Not reported Contact Phone: (219) 853-6622 County: Not reported Entity Type: Not reported Sites Notes: Not reported Customers: Not reported Materials Accepted: Not reported Website: gohammond.com Contact Name: Kathy Kazmierak Manufacturer: Not reported Processor: Yes Broker: Not reported Other: Not reported Automotive Fluids: Not reported Batteries: Yes Construction/Related Products: Not reported Electronics/Related Products: Yes Glass: Yes Industrial Materials: Yes Metals: Yes Paper: Yes Plastics: Yes Rubber: Not reported Textiles: Not reported Wood/Organics: Not reported	IN SWRCY	S116766194 N/A
103	<b>518 CONKEY ST</b> <b>HAMMOND, IN 46324</b>  EDR Historical Auto Stations: Name: FRED'S RADIATOR & AUTO REPAIR Year: 1999 Address: 518 CONKEY ST  Name: FRED'S RADIATOR & AUTO REPAIR	EDR US Hist Auto Stat	1015535531 N/A

MAP FINDINGS  
FOCUS MAP 8

Map ID	Site	Database(s)	EPA ID Number
--------	------	-------------	---------------

(Continued)

1015535531

Year: 2000  
Address: 518 CONKEY ST

103 **MICROBAC LABORATORIES INC HAMMOND DIV  
542-544 CONKEY ST  
HAMMOND, IN 46324**

**RCRA NonGen / NLR  
FINDS  
IN MANIFEST** 1006807624  
INR000108142

RCRA NonGen / NLR:

Date form received by agency: 02/28/2005  
Facility name: MICROBAC LABORATORIES INC HAMMOND DIV  
Facility address: 542-544 CONKEY ST  
HAMMOND, IN 46324  
EPA ID: INR000108142  
Mailing address: 250 W 84TH DR  
MERRILLVILLE, IN 46410  
Contact: KEVIN G FALVEY  
Contact address: 250 W 84TH DR  
MERRILLVILLE, IN 46410  
Contact country: US  
Contact telephone: (219) 769-8378  
Contact email: KFALVEY@MICROBAC.COM  
EPA Region: 05  
Classification: Non-Generator  
Description: Handler: Non-Generators do not presently generate hazardous waste

Owner/Operator Summary:

Owner/operator name: MICROBAC LABORATOREIS INC  
Owner/operator address: Not reported  
Not reported  
Owner/operator country: US  
Owner/operator telephone: Not reported  
Legal status: Private  
Owner/Operator Type: Owner  
Owner/Op start date: 01/14/2003  
Owner/Op end date: Not reported

Owner/operator name: KAREN A ZIOLOWSKI, LAB DIR  
Owner/operator address: Not reported  
Not reported  
Owner/operator country: US  
Owner/operator telephone: Not reported  
Legal status: Private  
Owner/Operator Type: Operator  
Owner/Op start date: 01/14/2003  
Owner/Op end date: Not reported

Handler Activities Summary:

U.S. importer of hazardous waste: No  
Mixed waste (haz. and radioactive): No  
Recycler of hazardous waste: No  
Transporter of hazardous waste: No  
Treater, storer or disposer of HW: No  
Underground injection activity: No  
On-site burner exemption: No  
Furnace exemption: No  
Used oil fuel burner: No  
Used oil processor: No

MAP FINDINGS  
FOCUS MAP 8

Map ID Site Database(s) EPA ID Number

**MICROBAC LABORATORIES INC HAMMOND DIV (Continued)**

**1006807624**

User oil refiner: No  
Used oil fuel marketer to burner: No  
Used oil Specification marketer: No  
Used oil transfer facility: No  
Used oil transporter: No

Historical Generators:

Date form received by agency: 01/14/2003  
Site name: MICROBAC LABORATORIES INC HAMMOND DIV  
Classification: Conditionally Exempt Small Quantity Generator

Hazardous Waste Summary:

Waste code: D001  
Waste name: IGNITABLE HAZARDOUS WASTES ARE THOSE WASTES WHICH HAVE A FLASHPOINT OF LESS THAN 140 DEGREES FAHRENHEIT AS DETERMINED BY A PENSKEY-MARTENS CLOSED CUP FLASH POINT TESTER. ANOTHER METHOD OF DETERMINING THE FLASH POINT OF A WASTE IS TO REVIEW THE MATERIAL SAFETY DATA SHEET, WHICH CAN BE OBTAINED FROM THE MANUFACTURER OR DISTRIBUTOR OF THE MATERIAL. LACQUER THINNER IS AN EXAMPLE OF A COMMONLY USED SOLVENT WHICH WOULD BE CONSIDERED AS IGNITABLE HAZARDOUS WASTE.

Waste code: D002  
Waste name: A WASTE WHICH HAS A PH OF LESS THAN 2 OR GREATER THAN 12.5 IS CONSIDERED TO BE A CORROSIVE HAZARDOUS WASTE. SODIUM HYDROXIDE, A CAUSTIC SOLUTION WITH A HIGH PH, IS OFTEN USED BY INDUSTRIES TO CLEAN OR DEGREASE PARTS. HYDROCHLORIC ACID, A SOLUTION WITH A LOW PH, IS USED BY MANY INDUSTRIES TO CLEAN METAL PARTS PRIOR TO PAINTING. WHEN THESE CAUSTIC OR ACID SOLUTIONS BECOME CONTAMINATED AND MUST BE DISPOSED, THE WASTE WOULD BE A CORROSIVE HAZARDOUS WASTE.

Waste code: D003  
Waste name: A MATERIAL IS CONSIDERED TO BE A REACTIVE HAZARDOUS WASTE IF IT IS NORMALLY UNSTABLE, REACTS VIOLENTLY WITH WATER, GENERATES TOXIC GASES WHEN EXPOSED TO WATER OR CORROSIVE MATERIALS, OR IF IT IS CAPABLE OF DETONATION OR EXPLOSION WHEN EXPOSED TO HEAT OR A FLAME. ONE EXAMPLE OF SUCH WASTE WOULD BY WASTE GUNPOWDER.

Violation Status: No violations found

FINDS:

Registry ID: 110014371615

Environmental Interest/Information System

IN-FRS (Indiana - Facility Registry System). The Indiana Department of Environmental Management (I-DEM) has implemented the Indiana-Facility Registry System (I-FRS). The I-FRS provides the interface and processes to link facility data monitored by multiple State and EPA program systems. In addition, I-FRS enables IDEM to reconcile environmental data and exchange it with EPA FRS using the electronic data exchange over the Network Node.

RCRAInfo is a national information system that supports the Resource Conservation and Recovery Act (RCRA) program through the tracking of events and activities related to facilities that generate, transport, and treat, store, or dispose of hazardous waste. RCRAInfo allows RCRA program staff to track the notification, permit, compliance, and

MAP FINDINGS  
FOCUS MAP 8

Map ID	Site	Database(s)	EPA ID Number
--------	------	-------------	---------------

**MICROBAC LABORATORIES INC HAMMOND DIV (Continued)**

**1006807624**

corrective action activities required under RCRA.

STATE MASTER

IN MANIFEST:

Year: Not reported  
EPA ID: INR000108142  
Tons Generated: Not reported  
Tons Shipped OffSite: Not reported

Manifest Handler:

EPA Id #: INR000108142  
Generator Type: Not reported  
Generator Status: 7  
Transporter Type: Code no longer valid  
Transporter Status: Non Active  
TSD Type: Not reported  
TSD Status: Not reported  
Handler Mailing Address: 250 W 84TH DR  
Handler Mailing City/State/Zip: MERRILLVILLE, IN 46410  
Contact Name: KEVIN FALVEY  
Contact Telephone: 219-769-8378  
Contact Type: Environmental Coordinator

Year: Not reported  
EPA ID: INR000108142  
Tons Generated: Not reported  
Tons Shipped OffSite: Not reported

Year: Not reported  
EPA ID: INR000108142  
Tons Generated: Not reported  
Tons Shipped OffSite: Not reported

Year: Not reported  
EPA ID: INR000108142  
Tons Generated: Not reported  
Tons Shipped OffSite: Not reported

104

**ECCO INC  
203 ONE HALF WILDWOOD  
HAMMOND, IN 46324**

**RCRA NonGen / NLR 1000325509  
FINDS IND980992184  
IN MANIFEST**

RCRA NonGen / NLR:

Date form received by agency: 08/29/1984  
Facility name: ECCO INC  
Facility address: 203 ONE HALF WILDWOOD  
HAMMOND, IN 46324  
EPA ID: IND980992184  
Mailing address: 203-1/2 WILDWOOD  
HAMMOND, IN 46324  
Contact: JAMES HOUGH  
Contact address: 203-1/2 WILDWOOD  
HAMMOND, IN 46324  
Contact country: US  
Contact telephone: (219) 933-7438

MAP FINDINGS  
FOCUS MAP 8

Map ID Site Database(s) EPA ID Number

**ECCO INC (Continued)**

**1000325509**

Contact email: Not reported  
EPA Region: 05  
Classification: Non-Generator  
Description: Handler: Non-Generators do not presently generate hazardous waste

Owner/Operator Summary:

Owner/operator name: NAME NOT REPORTED  
Owner/operator address: ADDRESS NOT REPORTED  
CITY NOT REPORTED, AK 99998

Owner/operator country: Not reported  
Owner/operator telephone: (312) 555-1212  
Legal status: Private  
Owner/Operator Type: Operator  
Owner/Op start date: Not reported  
Owner/Op end date: Not reported

Owner/operator name: NAME NOT REPORTED  
Owner/operator address: ADDRESS NOT REPORTED  
CITY NOT REPORTED, AK 99998

Owner/operator country: Not reported  
Owner/operator telephone: (312) 555-1212  
Legal status: Private  
Owner/Operator Type: Owner  
Owner/Op start date: Not reported  
Owner/Op end date: Not reported

Handler Activities Summary:

U.S. importer of hazardous waste: No  
Mixed waste (haz. and radioactive): No  
Recycler of hazardous waste: No  
Transporter of hazardous waste: No  
Treater, storer or disposer of HW: No  
Underground injection activity: No  
On-site burner exemption: No  
Furnace exemption: No  
Used oil fuel burner: No  
Used oil processor: No  
User oil refiner: No  
Used oil fuel marketer to burner: No  
Used oil Specification marketer: No  
Used oil transfer facility: No  
Used oil transporter: No

Violation Status: No violations found

FINDS:

Registry ID: 110003091092

Environmental Interest/Information System

IN-FRS (Indiana - Facility Registry System). The Indiana Department of Environmental Management (I-DEM) has implemented the Indiana-Facility Registry System (I-FRS). The I-FRS provides the interface and processes to link facility data monitored by multiple State and EPA program systems. In addition, I-FRS enables IDEM to reconcile environmental data and exchange it with EPA FRS using the electronic data exchange over the Network Node.



MAP FINDINGS  
FOCUS MAP 8

Map ID	Site	Database(s)	EPA ID Number
--------	------	-------------	---------------

**ECCO INC (Continued)**

**1000325509**

RCRAInfo is a national information system that supports the Resource Conservation and Recovery Act (RCRA) program through the tracking of events and activities related to facilities that generate, transport, and treat, store, or dispose of hazardous waste. RCRAInfo allows RCRA program staff to track the notification, permit, compliance, and corrective action activities required under RCRA.

IN MANIFEST:

Year: Not reported  
EPA ID: IND980992184  
Tons Generated: Not reported  
Tons Shipped OffSite: Not reported

Manifest Handler:

EPA Id #: IND980992184  
Generator Type: Not reported  
Generator Status: 7  
Transporter Type: Code no longer valid  
Transporter Status: Non Active  
TSD Type: Not reported  
TSD Status: Not reported  
Handler Mailing Address: 203 1/2 WILDWOOD  
Handler Mailing City/State/Zip: HAMMOND, IN 46324  
Contact Name: JAMES L HOUGH  
Contact Telephone: 219/933-7438  
Contact Type: Environmental Coordinator

Year: Not reported  
EPA ID: IND980992184  
Tons Generated: Not reported  
Tons Shipped OffSite: Not reported

Year: Not reported  
EPA ID: IND980992184  
Tons Generated: Not reported  
Tons Shipped OffSite: Not reported

105

**FERREE TRANSPORTATION  
252 WILDWOOD RD  
HAMMOND, IN 46324**

**RCRA NonGen / NLR  
FINDS  
IN MANIFEST**

**1000463865  
IND008872376**

RCRA NonGen / NLR:

Date form received by agency: 01/16/1984  
Facility name: FERREE TRANSPORTATION  
Facility address: 252 WILDWOOD RD  
HAMMOND, IN 46324  
EPA ID: IND008872376  
Contact: JOHN FERREE  
Contact address: 252 WILDWOOD RD  
HAMMOND, IN 46324  
Contact country: US  
Contact telephone: (219) 932-6262  
Contact email: Not reported  
EPA Region: 05  
Classification: Non-Generator  
Description: Handler: Non-Generators do not presently generate hazardous waste

MAP FINDINGS  
FOCUS MAP 8

Map ID      Site      Database(s)      EPA ID Number

---

**FERREE TRANSPORTATION (Continued)**

**1000463865**

Owner/Operator Summary:

Owner/operator name:      NAME NOT REPORTED  
Owner/operator address:    ADDRESS NOT REPORTED  
   CITY NOT REPORTED, AK 99998  
Owner/operator country:    Not reported  
Owner/operator telephone:   (312) 555-1212  
Legal status:                Private  
Owner/Operator Type:        Operator  
Owner/Op start date:        Not reported  
Owner/Op end date:          Not reported

Owner/operator name:      NAME NOT REPORTED  
Owner/operator address:    ADDRESS NOT REPORTED  
   CITY NOT REPORTED, AK 99998  
Owner/operator country:    Not reported  
Owner/operator telephone:   (312) 555-1212  
Legal status:                Private  
Owner/Operator Type:        Owner  
Owner/Op start date:        Not reported  
Owner/Op end date:          Not reported

Handler Activities Summary:

U.S. importer of hazardous waste:    No  
Mixed waste (haz. and radioactive):    No  
Recycler of hazardous waste:          No  
Transporter of hazardous waste:        Yes  
Treater, storer or disposer of HW:     No  
Underground injection activity:        No  
On-site burner exemption:                No  
Furnace exemption:                        No  
Used oil fuel burner:                      No  
Used oil processor:                        No  
User oil refiner:                          No  
Used oil fuel marketer to burner:        No  
Used oil Specification marketer:        No  
Used oil transfer facility:                No  
Used oil transporter:                      No

Violation Status:                        No violations found

FINDS:

Registry ID:                                110003074869

Environmental Interest/Information System

IN-FRS (Indiana - Facility Registry System). The Indiana Department of Environmental Management (I-DEM) has implemented the Indiana-Facility Registry System (I-FRS). The I-FRS provides the interface and processes to link facility data monitored by multiple State and EPA program systems. In addition, I-FRS enables IDEM to reconcile environmental data and exchange it with EPA FRS using the electronic data exchange over the Network Node.

RCRAInfo is a national information system that supports the Resource Conservation and Recovery Act (RCRA) program through the tracking of events and activities related to facilities that generate, transport, and treat, store, or dispose of hazardous waste. RCRAInfo allows RCRA

MAP FINDINGS  
FOCUS MAP 8

Map ID	Site	Database(s)	EPA ID Number
--------	------	-------------	---------------

**FERREE TRANSPORTATION (Continued)**

**1000463865**

program staff to track the notification, permit, compliance, and corrective action activities required under RCRA.

STATE MASTER

IN MANIFEST:

Year:	Not reported
EPA ID:	IND008872376
Tons Generated:	Not reported
Tons Shipped OffSite:	Not reported

Manifest Handler:

EPA Id #:	IND008872376
Generator Type:	Not reported
Generator Status:	Not reported
Transporter Type:	Transporter of hazardous wastes
Transporter Status:	Active
TSD Type:	Not reported
TSD Status:	Not reported
Handler Mailing Address:	252 WILDWOOD RD
Handler Mailing City/State/Zip:	HAMMOND, IN 46324
Contact Name:	JOHN FERREE
Contact Telephone:	219/932-6262
Contact Type:	Environmental Coordinator

Year:	Not reported
EPA ID:	IND008872376
Tons Generated:	Not reported
Tons Shipped OffSite:	Not reported

Year:	Not reported
EPA ID:	IND008872376
Tons Generated:	Not reported
Tons Shipped OffSite:	Not reported

105

**FERREE TRANSPORTATION INC**  
**252 WILDWOOD RD**  
**HAMMOND, IN 46324**

**IN UST** **U004001773**  
**N/A**

UST:

Facility ID:	1941
Owner Id:	4062
Company Name:	Ferree Transportation Inc
Mailing Address:	252 Wildwood Rd
Mailing Address 2:	Not reported
Mailing City,St,Zip:	Hammond, IN 46324

Tank Number:	1
<b>Tank Status:</b>	<b>Permanently Out of Service</b>
Install Date:	Not reported
Tank Capacity:	1500
Substance Desc:	Gasoline

Tank Number:	2
<b>Tank Status:</b>	<b>Permanently Out of Service</b>

MAP FINDINGS  
FOCUS MAP 8

Map ID	Site	Database(s)	EPA ID Number
	<b>FERREE TRANSPORTATION INC (Continued)</b>		<b>U004001773</b>
	Install Date: Not reported		
	Tank Capacity: 3000		
	Substance Desc: Diesel		
<b>106</b>	<b>6415 BLAINE AVENUE HAMMOND, IN</b>	<b>IN SPILLS</b>	<b>S108531436 N/A</b>
	SPILL:		
	Facility ID: 200704141		
	Incident Date: 04/19/2007		
	Report Date: 04/19/2007		
	Material: DRAIN CLEANER		
	Spill Source: Other		
	Recovered Amount: Not reported		
	Recovered Units: Not reported		
	Spilled Amount: Not reported		
	Spilled Units: Not reported		
	Contained: Not reported		
	Water Affected: Not reported		
	Spill Type: Other		
	Area Affected: BASEMENT		
	Fish Killed: Not reported		
	Water Supply Affected: Not reported		
	Public Intake: N		
<b>107</b>	<b>HAMMOND COMM SCHOOLS KENWOOD ELEMENTARY SCH 6416 HOHMAN HAMMOND, IN 46320</b>	<b>IN UST IN SPILLS</b>	<b>1000759225 N/A</b>
	UST:		
	Facility ID: 22471		
	Owner Id: 4652		
	Company Name: Hammond Schools		
	Mailing Address: 5727 Sohl Ave		
	Mailing Address 2: Not reported		
	Mailing City,St,Zip: Hammond, IN 46323		
	Tank Number: 1		
	<b>Tank Status: Unregulated</b>		
	Install Date: 01/01/1962		
	Tank Capacity: 20000		
	Substance Desc: Other		
	SPILL:		
	Facility ID: 199705165		
	Incident Date: 05/27/1997		
	Report Date: 05/27/1997		
	Material: Heating Oil (Iust)		
	Spill Source: Other		
	Recovered Amount: G		
	Recovered Units: Not reported		
	Spilled Amount: Not reported		
	Spilled Units: Gallons		
	Contained: N		
	Water Affected: Groundwater		

MAP FINDINGS  
FOCUS MAP 8

Map ID	Site	Database(s)	EPA ID Number
--------	------	-------------	---------------

**HAMMOND COMM SCHOOLS KENWOOD ELEMENTARY SCH (Continued)**

**1000759225**

Spill Type:	Spill
Area Affected:	100 Cubic Yards
Fish Killed:	0.00
Water Supply Affected:	Not reported
Public Intake:	U

**108**

**SEARS  
2 RIVER OAKS DR.  
CALUMET CITY, IL 60409**

**IL LUST S107745921  
IL AIRS N/A**

**LUST:**

Incident Num:	932672
IL EPA Id:	0310390019
Product:	Gasoline
IEMA Date:	10/07/1993
Project Manager:	NOT ASSIGNED
Project Manager Phone:	Not reported
Email:	Not reported
PRP Name:	Sears, Roebuck & Co.
PRP Contact:	Bernadine Palka
PRP Address:	3333 Beverly Rd., Dept. 824C
PRP City,St,Zip:	Hoffman Estates, IL 60179
PRP Phone:	Not reported
Site Classification:	Not reported
Section 57.5(g) Letter:	732
Date Section 57.5(g) Letter:	Not reported
Non LUST Determination Letter:	Not reported
20 Report Received:	11/03/1993
45 Report Received:	01/18/1994
<b>NFA/NFR Letter:</b>	<b>Not reported</b>
NFR Date Recorded:	Not reported

**IL AIRS:**

Facility ID:	16923
ID Number:	031039AIB
Year:	Not reported
Contact Name:	Not reported
Contact Title:	Not reported
Contact Tele:	Not reported
Contact Extention:	Not reported
Contact EMail:	Not reported
Contact Fax:	Not reported
Cease Operation Date:	11/19/2003
SIC Code:	Not reported
Address Type Code:	LOC

MAP FINDINGS  
FOCUS MAP 8

Map ID	Site	Database(s)	EPA ID Number
109	<b>KENWOOD MARATHON</b> <b>6503 HOHMAN AVE</b> <b>HAMMOND, IN 46324</b>	<b>RCRA NonGen / NLR</b> <b>FINDS</b> <b>IN MANIFEST</b>	<b>1000825325</b> <b>IND985021930</b>
	<p>RCRA NonGen / NLR:</p> <p>Date form received by agency: 06/09/2004</p> <p>Facility name: KENWOOD MARATHON</p> <p>Facility address: 6503 HOHMAN AVE HAMMOND, IN 46324</p> <p>EPA ID: IND985021930</p> <p>Contact: MELVIN LODEN</p> <p>Contact address: 539 S MAIN ST FINDLAY, OH 45840</p> <p>Contact country: US</p> <p>Contact telephone: (219) 932-1671</p> <p>Contact email: Not reported</p> <p>EPA Region: 05</p> <p>Classification: Non-Generator</p> <p>Description: Handler: Non-Generators do not presently generate hazardous waste</p> <p>Owner/Operator Summary:</p> <p>Owner/operator name: MARATHON OIL CO</p> <p>Owner/operator address: 539 S MAIN ST FINDLAY, OH 45840</p> <p>Owner/operator country: Not reported</p> <p>Owner/operator telephone: (419) 422-2121</p> <p>Legal status: Private</p> <p>Owner/Operator Type: Owner</p> <p>Owner/Op start date: 01/01/0001</p> <p>Owner/Op end date: Not reported</p> <p>Handler Activities Summary:</p> <p>U.S. importer of hazardous waste: No</p> <p>Mixed waste (haz. and radioactive): No</p> <p>Recycler of hazardous waste: No</p> <p>Transporter of hazardous waste: No</p> <p>Treater, storer or disposer of HW: No</p> <p>Underground injection activity: No</p> <p>On-site burner exemption: No</p> <p>Furnace exemption: No</p> <p>Used oil fuel burner: No</p> <p>Used oil processor: No</p> <p>User oil refiner: No</p> <p>Used oil fuel marketer to burner: No</p> <p>Used oil Specification marketer: No</p> <p>Used oil transfer facility: No</p> <p>Used oil transporter: No</p> <p>Historical Generators:</p> <p>Date form received by agency: 01/02/2001</p> <p>Site name: KENWOOD MARATHON</p> <p>Classification: Small Quantity Generator</p> <p>Date form received by agency: 12/28/1992</p> <p>Site name: KENWOOD MARATHON</p> <p>Classification: Small Quantity Generator</p>		

MAP FINDINGS  
FOCUS MAP 8

Map ID Site Database(s) EPA ID Number

---

**KENWOOD MARATHON (Continued)**

**1000825325**

Hazardous Waste Summary:

Waste code: D001  
Waste name: IGNITABLE HAZARDOUS WASTES ARE THOSE WASTES WHICH HAVE A FLASHPOINT OF LESS THAN 140 DEGREES FAHRENHEIT AS DETERMINED BY A PENSKEY-MARTENS CLOSED CUP FLASH POINT TESTER. ANOTHER METHOD OF DETERMINING THE FLASH POINT OF A WASTE IS TO REVIEW THE MATERIAL SAFETY DATA SHEET, WHICH CAN BE OBTAINED FROM THE MANUFACTURER OR DISTRIBUTOR OF THE MATERIAL. LACQUER THINNER IS AN EXAMPLE OF A COMMONLY USED SOLVENT WHICH WOULD BE CONSIDERED AS IGNITABLE HAZARDOUS WASTE.

Waste code: D008  
Waste name: LEAD

Violation Status: No violations found

FINDS:

Registry ID: 110058428704

Environmental Interest/Information System  
STATE MASTER

IN MANIFEST:

Year: Not reported  
EPA ID: IND985021930  
Tons Generated: Not reported  
Tons Shipped OffSite: Not reported

Manifest Handler:

EPA Id #: IND985021930  
Generator Type: Not reported  
Generator Status: 7  
Transporter Type: Code no longer valid  
Transporter Status: Non Active  
TSD Type: Not reported  
TSD Status: Not reported  
Handler Mailing Address: 6503 HOHMAN AVE  
Handler Mailing City/State/Zip: HAMMOND, IN 46324  
Contact Name: MELVIN LODEN  
Contact Telephone: 219-932-1671  
Contact Type: Environmental Coordinator

Year: Not reported  
EPA ID: IND985021930  
Tons Generated: Not reported  
Tons Shipped OffSite: Not reported

Year: Not reported  
EPA ID: IND985021930  
Tons Generated: Not reported  
Tons Shipped OffSite: Not reported

MAP FINDINGS  
FOCUS MAP 8

Map ID	Site	Database(s)	EPA ID Number
109	<b>MARATHON UNIT #3181 220 165TH ST STE D HAMMOND, IN 46324</b>	<b>IN LUST IN UST</b>	<b>U001078685 N/A</b>
	LUST:		
	Facility ID: 5479		
	Incident Number: 199608516		
	Affected Area: Soil		
	Description: NFA-Unconditional Closure		
	Priority: Medium		
	Facility ID: 5479		
	Incident Number: 199608516		
	Affected Area: Groundwater		
	Description: NFA-Unconditional Closure		
	Priority: Medium		
	Facility ID: 5479		
	Incident Number: 199208504		
	Affected Area: Soil		
	Description: NFA-Unconditional Closure		
	Priority: Medium		
	Facility ID: 5479		
	Incident Number: 199208504		
	Affected Area: MTBE		
	Description: NFA-Unconditional Closure		
	Priority: Medium		
	Facility ID: 5479		
	Incident Number: 199208504		
	Affected Area: Groundwater		
	Description: NFA-Unconditional Closure		
	Priority: Medium		
	Facility ID: 5479		
	Incident Number: 199003562		
	Affected Area: Soil		
	Description: NFA-Unconditional Closure		
	Priority: Low		
	Facility ID: 5479		
	Incident Number: 201203502		
	Affected Area: Soil		
	Description: Active		
	Priority: Medium		
	Facility ID: 5479		
	Incident Number: 201203502		
	Affected Area: Groundwater		
	Description: Active		
	Priority: Medium		
	UST:		
	Facility ID: 5479		
	Owner Id: 42047		
	Company Name: DJM Holdings LLC		
	Mailing Address: 220 165th St		
	Mailing Address 2: Not reported		



MAP FINDINGS  
FOCUS MAP 8

Map ID      Site      Database(s)      EPA ID Number

---

**MARATHON UNIT #3181 (Continued)**

**U001078685**

Mailing City,St,Zip:      Hammond, IN 46324

Tank Number:      1  
**Tank Status:**      **Permanently Out of Service**  
Install Date:      01/01/1965  
Tank Capacity:      4000  
Substance Desc:      Gasoline

Tank Number:      10  
**Tank Status:**      **Permanently Out of Service**  
Install Date:      Not reported  
Tank Capacity:      5000  
Substance Desc:      Gasoline

Tank Number:      11  
**Tank Status:**      **Permanently Out of Service**  
Install Date:      Not reported  
Tank Capacity:      5000  
Substance Desc:      Gasoline

Tank Number:      2  
**Tank Status:**      **Permanently Out of Service**  
Install Date:      01/01/1965  
Tank Capacity:      4000  
Substance Desc:      Gasoline

Tank Number:      3  
**Tank Status:**      **Permanently Out of Service**  
Install Date:      01/01/1965  
Tank Capacity:      4000  
Substance Desc:      Gasoline

Tank Number:      4  
**Tank Status:**      **Permanently Out of Service**  
Install Date:      01/01/1965  
Tank Capacity:      4000  
Substance Desc:      Gasoline

Tank Number:      5  
**Tank Status:**      **Permanently Out of Service**  
Install Date:      01/01/1972  
Tank Capacity:      10000  
Substance Desc:      Gasoline

Tank Number:      6  
**Tank Status:**      **Permanently Out of Service**  
Install Date:      01/01/1965  
Tank Capacity:      550  
Substance Desc:      Used Oil

MAP FINDINGS  
FOCUS MAP 8

Map ID Site Database(s) EPA ID Number

**MARATHON UNIT #3181 (Continued)**

**U001078685**

Tank Number: 7  
**Tank Status:** **Unregulated**  
 Install Date: 01/01/1965  
 Tank Capacity: 1000  
 Substance Desc: Other

Tank Number: 8  
**Tank Status:** **Currently in use**  
 Install Date: 09/06/1996  
 Tank Capacity: 15000  
 Substance Desc: Gasoline

Tank Number: 9  
**Tank Status:** **Currently in use**  
 Install Date: 09/15/1996  
 Tank Capacity: 10000  
 Substance Desc: Gasoline

109

**220 165TH ST  
HAMMOND, IN 46324**

**EDR US Hist Auto Stat 1015332279  
N/A**

EDR Historical Auto Stations:

Name: K & D MARATHON INC  
 Year: 2001  
 Address: 220 165TH ST

Name: K & D MARATHON INC  
 Year: 2002  
 Address: 220 165TH ST

Name: K & D MARATHON INC  
 Year: 2003  
 Address: 220 165TH ST

Name: K & D MARATHON INC  
 Year: 2004  
 Address: 220 165TH ST

Name: K & D MARATHON  
 Year: 2005  
 Address: 220 165TH ST

Name: K & D MARATHON INC  
 Year: 2006  
 Address: 220 165TH ST

Name: K & D MARATHON INC  
 Year: 2007  
 Address: 220 165TH ST

Name: K & D MARATHON INC  
 Year: 2008  
 Address: 220 165TH ST

Name: K & D MARATHON INC

MAP FINDINGS  
FOCUS MAP 8

Map ID	Site	Database(s)	EPA ID Number
	<p><b>(Continued)</b></p> <p>Year: 2009 Address: 220 165TH ST</p> <p>Name: K &amp; D MARATHON Year: 2010 Address: 220 165TH ST</p> <p>Name: K &amp; D MARATHON Year: 2011 Address: 220 165TH ST</p> <p>Name: K &amp; D MARATHON Year: 2012 Address: 220 165TH ST</p>		1015332279
109	<p><b>RIDGEWAY III 260 165 ST HAMMOND, IN 46324</b></p> <p>UST:</p> <p>Facility ID: 22091 Owner Id: 147 Company Name: Ridgeway Petroleum Inc Mailing Address: 2701 Bernice Rd Mailing Address 2: Not reported Mailing City,St,Zip: Lansing, IL 60438</p> <p>Tank Number: 1 <b>Tank Status: Currently in use</b> Install Date: 05/15/1996 Tank Capacity: 12000 Substance Desc: Gasoline</p> <p>Tank Number: 2 <b>Tank Status: Currently in use</b> Install Date: 05/15/1996 Tank Capacity: 12000 Substance Desc: Gasoline</p> <p>Tank Number: 3 <b>Tank Status: Currently in use</b> Install Date: 05/15/1996 Tank Capacity: 12000 Substance Desc: Gasoline</p>	IN UST	U003113957 N/A

MAP FINDINGS  
FOCUS MAP 8

Map ID	Site	Database(s)	EPA ID Number
110	<p><b>6505 HOHMAN AVE HAMMOND, IN 46324</b></p> <p>EDR Historical Auto Stations:</p> <p>Name: KENWOOD MARATHON Year: 2001 Address: 6505 HOHMAN AVE</p>	EDR US Hist Auto Stat	1015591003 N/A
111	<p><b>224 VINE ST HAMMOND, IN 46324</b></p> <p>EDR Historical Cleaners:</p> <p>Name: WOODMAR LAUNDROMAT Year: 2005 Address: 224 VINE ST</p> <p>Name: WOODMAR LAUNDROMAT Year: 2006 Address: 224 VINE ST</p> <p>Name: WOODMAR LAUNDROMAT Year: 2007 Address: 224 VINE ST</p> <p>Name: WOODMAR LAUNDROMAT Year: 2008 Address: 224 VINE ST</p>	EDR US Hist Cleaners	1015021631 N/A
112	<p><b>432 169TH ST HAMMOND, IN 46324</b></p> <p>EDR Historical Auto Stations:</p> <p>Name: LODENS AUTOMOTIVE SERVICE Year: 2003 Address: 432 169TH ST</p> <p>Name: LODENS AUTOMOTIVE INC Year: 2007 Address: 432 169TH ST</p> <p>Name: LODENS AUTOMOTIVE INC Year: 2008 Address: 432 169TH ST</p> <p>Name: LODENS AUTOMOTIVE INC Year: 2009 Address: 432 169TH ST</p> <p>Name: LODENS AUTOMOTIVE INC Year: 2010 Address: 432 169TH ST</p> <p>Name: LODENS AUTOMOTIVE INC Year: 2011 Address: 432 169TH ST</p>	EDR US Hist Auto Stat	1015493267 N/A

MAP FINDINGS  
FOCUS MAP 8

Map ID	Site	Database(s)	EPA ID Number
--------	------	-------------	---------------

(Continued)

1015493267

Name: LODENS AUTOMOTIVE INC  
Year: 2012  
Address: 432 169TH ST

112

6922 HARRISON AVE  
HAMMOND, IN 46324

EDR US Hist Auto Stat

1015602024  
N/A

EDR Historical Auto Stations:

Name: NEALS AUTO BODY  
Year: 2004  
Address: 6922 HARRISON AVE

Name: NEALS AUTO BODY  
Year: 2005  
Address: 6922 HARRISON AVE

Name: NEALS AUTO BODY  
Year: 2006  
Address: 6922 HARRISON AVE

Name: NEALS AUTO BODY  
Year: 2007  
Address: 6922 HARRISON AVE

Name: NEALS AUTO BODY  
Year: 2008  
Address: 6922 HARRISON AVE

Name: NEALS AUTO BODY  
Year: 2009  
Address: 6922 HARRISON AVE

Name: NEALS AUTO BODY  
Year: 2010  
Address: 6922 HARRISON AVE

Name: NEALS AUTO BODY  
Year: 2011  
Address: 6922 HARRISON AVE

Name: NEALS AUTO BODY  
Year: 2012  
Address: 6922 HARRISON AVE

113

6906 HOHMAN AVE  
HAMMOND, IN 46324

EDR US Hist Auto Stat

1015601521  
N/A

EDR Historical Auto Stations:

Name: MEIERS AMOCO FULL SERVICE STATION  
Year: 1999  
Address: 6906 HOHMAN AVE

Name: MEIERS AMOCO FULL SERVICE STATION  
Year: 2000

MAP FINDINGS  
FOCUS MAP 8

Map ID	Site	Database(s)	EPA ID Number
--------	------	-------------	---------------

(Continued)

1015601521

Address:	6906 HOHMAN AVE
Name:	MEIERS AMOCO INC
Year:	2001
Address:	6906 HOHMAN AVE
Name:	MEIERS AMOCO INC
Year:	2002
Address:	6906 HOHMAN AVE
Name:	MEIERS AMOCO FULL SRVC STTN
Year:	2003
Address:	6906 HOHMAN AVE
Name:	MEIERS AMOCO FULL SERVICE STTN
Year:	2004
Address:	6906 HOHMAN AVE
Name:	MEIERS AMOCO FULL SERVICE STATION
Year:	2005
Address:	6906 HOHMAN AVE
Name:	MEIERS AMOCO FULL SERVICE STATION
Year:	2006
Address:	6906 HOHMAN AVE
Name:	MEIERS AMOCO
Year:	2007
Address:	6906 HOHMAN AVE
Name:	MEIERS AMOCO FULL SERVICE STATION
Year:	2008
Address:	6906 HOHMAN AVE
Name:	MEIERS AMOCO INC AMOCO
Year:	2009
Address:	6906 HOHMAN AVE
Name:	MEIERS BP
Year:	2010
Address:	6906 HOHMAN AVE

113

**AMOCO 18523  
6906 HOHMAN AVE  
HAMMOND, IN 46324**

**RCRA NonGen / NLR 1000510084  
IN MANIFEST IND984896951**

RCRA NonGen / NLR:

Date form received by agency:	06/01/2007
Facility name:	AMOCO 18523
Facility address:	6906 HOHMAN AVE HAMMOND, IN 46324
EPA ID:	IND984896951
Contact:	TONY MEIER
Contact address:	6906 HOHMAN AVE HAMMOND, IN 46324
Contact country:	US
Contact telephone:	(219) 933-4444
Contact email:	Not reported

MAP FINDINGS  
FOCUS MAP 8

Map ID	Site	Database(s)	EPA ID Number
--------	------	-------------	---------------

**AMOCO 18523 (Continued)**

**1000510084**

EPA Region: 05  
 Classification: Non-Generator  
 Description: Handler: Non-Generators do not presently generate hazardous waste

Owner/Operator Summary:

Owner/operator name: NOT KWN  
 Owner/operator address: Not reported  
 Not reported  
 Owner/operator country: Not reported  
 Owner/operator telephone: Not reported  
 Legal status: Private  
 Owner/Operator Type: Operator  
 Owner/Op start date: 01/01/1111  
 Owner/Op end date: Not reported

Owner/operator name: BP PRODUCTS NORTH AMERICA INC  
 Owner/operator address: 28100 TORCH PKWY STE 300  
 WARRENVILLE, IL 60555  
 Owner/operator country: Not reported  
 Owner/operator telephone: (630) 836-5000  
 Legal status: Private  
 Owner/Operator Type: Owner  
 Owner/Op start date: 04/05/2002  
 Owner/Op end date: Not reported

Handler Activities Summary:

U.S. importer of hazardous waste: No  
 Mixed waste (haz. and radioactive): No  
 Recycler of hazardous waste: No  
 Transporter of hazardous waste: No  
 Treater, storer or disposer of HW: No  
 Underground injection activity: No  
 On-site burner exemption: No  
 Furnace exemption: No  
 Used oil fuel burner: No  
 Used oil processor: No  
 User oil refiner: No  
 Used oil fuel marketer to burner: No  
 Used oil Specification marketer: No  
 Used oil transfer facility: No  
 Used oil transporter: No

Historical Generators:

Date form received by agency: 04/08/2002  
 Site name: AMOCO 18523  
 Classification: Conditionally Exempt Small Quantity Generator

Date form received by agency: 08/19/1997  
 Site name: AMOCO 18523  
 Classification: Small Quantity Generator

Hazardous Waste Summary:

Waste code: D001  
 Waste name: IGNITABLE HAZARDOUS WASTES ARE THOSE WASTES WHICH HAVE A FLASHPOINT OF LESS THAN 140 DEGREES FAHRENHEIT AS DETERMINED BY A PENSKEY-MARTENS

MAP FINDINGS  
FOCUS MAP 8

Map ID      Site      Database(s)      EPA ID Number

---

**AMOCO 18523 (Continued)**

**1000510084**

CLOSED CUP FLASH POINT TESTER. ANOTHER METHOD OF DETERMINING THE FLASH POINT OF A WASTE IS TO REVIEW THE MATERIAL SAFETY DATA SHEET, WHICH CAN BE OBTAINED FROM THE MANUFACTURER OR DISTRIBUTOR OF THE MATERIAL. LACQUER THINNER IS AN EXAMPLE OF A COMMONLY USED SOLVENT WHICH WOULD BE CONSIDERED AS IGNITABLE HAZARDOUS WASTE.

Violation Status:                      No violations found

IN MANIFEST:

Year:                                      Not reported

EPA ID:                                    IND984896951

Tons Generated:                        Not reported

Tons Shipped OffSite:                Not reported

Manifest Handler:

EPA Id #:                                 IND984896951

Generator Type:                        Not reported

Generator Status:                      7

Transporter Type:                      Code no longer valid

Transporter Status:                    Non Active

TSD Type:                                Not reported

TSD Status:                              Not reported

Handler Mailing Address:             6906 HOHMAN AVE

Handler Mailing City/State/Zip:    HAMMOND, IN 46324

Contact Name:                         TONY MEIER

Contact Telephone:                    219-933-4444

Contact Type:                         Environmental Coordinator

Year:                                      Not reported

EPA ID:                                    IND984896951

Tons Generated:                        Not reported

Tons Shipped OffSite:                Not reported

Year:                                      Not reported

EPA ID:                                    IND984896951

Tons Generated:                        Not reported

Tons Shipped OffSite:                Not reported

113

**AMOCO SERVICE STATION 18523**  
**6906 HOHMAN AVE**  
**HAMMOND, IN 46324**

**RCRA-CESQG      1000510101**  
**FINDS              IND984897124**  
**IN MANIFEST**

RCRA-CESQG:

Date form received by agency: 09/30/2002

Facility name:                         MEIER'S AMOCO

Facility address:                      6906 HOHMAN AVE  
HAMMOND, IN 46323

EPA ID:                                    IND984897124

Contact:                                 TONY MEIER

Contact address:                      6906 HOHMAN AVE  
HAMMOND, IN 46323

Contact country:                      US

Contact telephone:                    (219) 933-4444

Contact email:                         Not reported

EPA Region:                            05

Classification:                        Conditionally Exempt Small Quantity Generator

Description:                            Handler: generates 100 kg or less of hazardous waste per calendar month, and accumulates 1000 kg or less of hazardous waste at any time;



MAP FINDINGS  
FOCUS MAP 8

Map ID Site Database(s) EPA ID Number

**AMOCO SERVICE STATION 18523 (Continued)**

**1000510101**

or generates 1 kg or less of acutely hazardous waste per calendar month, and accumulates at any time: 1 kg or less of acutely hazardous waste; or 100 kg or less of any residue or contaminated soil, waste or other debris resulting from the cleanup of a spill, into or on any land or water, of acutely hazardous waste; or generates 100 kg or less of any residue or contaminated soil, waste or other debris resulting from the cleanup of a spill, into or on any land or water, of acutely hazardous waste during any calendar month, and accumulates at any time: 1 kg or less of acutely hazardous waste; or 100 kg or less of any residue or contaminated soil, waste or other debris resulting from the cleanup of a spill, into or on any land or water, of acutely hazardous waste

Owner/Operator Summary:

Owner/operator name: AMOCO OIL CO  
Owner/operator address: 6906 HOHMAN AVE  
HAMMOND, IN 46323  
Owner/operator country: Not reported  
Owner/operator telephone: (219) 933-4444  
Legal status: Private  
Owner/Operator Type: Owner  
Owner/Op start date: 09/30/2002  
Owner/Op end date: Not reported

Handler Activities Summary:

U.S. importer of hazardous waste: No  
Mixed waste (haz. and radioactive): No  
Recycler of hazardous waste: No  
Transporter of hazardous waste: No  
Treater, storer or disposer of HW: No  
Underground injection activity: No  
On-site burner exemption: No  
Furnace exemption: No  
Used oil fuel burner: No  
Used oil processor: No  
Used oil refiner: No  
Used oil fuel marketer to burner: No  
Used oil Specification marketer: No  
Used oil transfer facility: No  
Used oil transporter: No

Historical Generators:

Date form received by agency: 05/13/1991  
Site name: MEIER'S AMOCO  
Classification: Small Quantity Generator

Hazardous Waste Summary:

Waste code: D000  
Waste name: Not Defined

Waste code: D001  
Waste name: IGNITABLE HAZARDOUS WASTES ARE THOSE WASTES WHICH HAVE A FLASHPOINT OF LESS THAN 140 DEGREES FAHRENHEIT AS DETERMINED BY A PENSKEY-MARTENS CLOSED CUP FLASH POINT TESTER. ANOTHER METHOD OF DETERMINING THE FLASH POINT OF A WASTE IS TO REVIEW THE MATERIAL SAFETY DATA SHEET,

MAP FINDINGS  
FOCUS MAP 8

Map ID      Site      Database(s)      EPA ID Number

---

**AMOCO SERVICE STATION 18523 (Continued)**

**1000510101**

WHICH CAN BE OBTAINED FROM THE MANUFACTURER OR DISTRIBUTOR OF THE MATERIAL. LACQUER THINNER IS AN EXAMPLE OF A COMMONLY USED SOLVENT WHICH WOULD BE CONSIDERED AS IGNITABLE HAZARDOUS WASTE.

Waste code:                    D018  
Waste name:                    BENZENE

Violation Status:              No violations found

**FINDS:**

Registry ID:                    110008334873

**Environmental Interest/Information System**

IN-FRS (Indiana - Facility Registry System). The Indiana Department of Environmental Management (I-DEM) has implemented the Indiana-Facility Registry System (I-FRS). The I-FRS provides the interface and processes to link facility data monitored by multiple State and EPA program systems. In addition, I-FRS enables IDEM to reconcile environmental data and exchange it with EPA FRS using the electronic data exchange over the Network Node.

RCRAInfo is a national information system that supports the Resource Conservation and Recovery Act (RCRA) program through the tracking of events and activities related to facilities that generate, transport, and treat, store, or dispose of hazardous waste. RCRAInfo allows RCRA program staff to track the notification, permit, compliance, and corrective action activities required under RCRA.

Registry ID:                    110058748841

**Environmental Interest/Information System**  
**STATE MASTER**

**IN MANIFEST:**

Year:                              Not reported  
EPA ID:                            IND984897124  
Tons Generated:                  Not reported  
Tons Shipped OffSite:            Not reported

**Manifest Handler:**

EPA Id #:                            IND984897124  
Generator Type:                    CEG  
Generator Status:                  Active Handler  
Transporter Type:                  Code no longer valid  
Transporter Status:                Non Active  
TSD Type:                            Not reported  
TSD Status:                         Not reported  
Handler Mailing Address:          6906 HOHMAN AVE  
Handler Mailing City/State/Zip:    HAMMOND, IN 46323  
Contact Name:                      TONY MEIER  
Contact Telephone:                219-933-4444  
Contact Type:                        Environmental Coordinator

Year:                                Not reported  
EPA ID:                              IND984897124

MAP FINDINGS  
FOCUS MAP 8

Map ID	Site	Database(s)	EPA ID Number
--------	------	-------------	---------------

**AMOCO SERVICE STATION 18523 (Continued)**

**1000510101**

Tons Generated:	Not reported
Tons Shipped OffSite:	Not reported
Year:	Not reported
EPA ID:	IND984897124
Tons Generated:	Not reported
Tons Shipped OffSite:	Not reported

113

**6923 HOHMAN AVE  
HAMMOND, IN 46324**

**EDR US Hist Auto Stat 1015602035  
N/A**

EDR Historical Auto Stations:

Name:	ALAMO AUTO SERVICE CENTER
Year:	1999
Address:	6923 HOHMAN AVE
Name:	ALAMO AUTO SERVICE CENTER
Year:	2000
Address:	6923 HOHMAN AVE
Name:	ALAMO AUTO SERVICE CTR
Year:	2001
Address:	6923 HOHMAN AVE
Name:	ALAMO AUTO SERVICE CTR
Year:	2002
Address:	6923 HOHMAN AVE
Name:	ALAMO AUTO SERVICE CTR
Year:	2003
Address:	6923 HOHMAN AVE
Name:	ALAMO AUTO SERVICE CTR
Year:	2004
Address:	6923 HOHMAN AVE
Name:	ALAMO AUTO SERVICE CENTER
Year:	2005
Address:	6923 HOHMAN AVE
Name:	ALAMO AUTO SERVICE CENTER
Year:	2006
Address:	6923 HOHMAN AVE
Name:	ALAMO AUTO SVC CTR
Year:	2010
Address:	6923 HOHMAN AVE
Name:	ALAMO AUTO SERVICE CENTER
Year:	2011
Address:	6923 HOHMAN AVE
Name:	ALAMO AUTO SERVICE CENTER
Year:	2012
Address:	6923 HOHMAN AVE

MAP FINDINGS  
FOCUS MAP 8

Map ID	Site	Database(s)	EPA ID Number
113	<b>MEIERS AMOCO</b> <b>6906 HOHMAN AVE</b> <b>HAMMOND, IN 46324</b>	<b>IN LUST</b> <b>IN UST</b>	<b>U003294633</b> <b>N/A</b>
	<p>LUST:</p> <p>Facility ID: 11475  Incident Number: 199108527  Affected Area: Soil  Description: NFA-Conditional Closure  Priority: Medium</p> <p>Facility ID: 11475  Incident Number: 199108527  Affected Area: MTBE  Description: NFA-Conditional Closure  Priority: Medium</p> <p>Facility ID: 11475  Incident Number: 199108527  Affected Area: Groundwater  Description: NFA-Conditional Closure  Priority: Medium</p> <p>Facility ID: 11475  Incident Number: 201409500  Affected Area: Not reported  Description: Active  Priority: Unknown</p> <p>UST:</p> <p>Facility ID: 11475  Owner Id: 39161  Company Name: Rara Sahib Incorporated  Mailing Address: 7237 Vale Dr  Mailing Address 2: Not reported  Mailing City,St,Zip: Schererville, IN 46375</p> <p>Tank Number: 1  <b>Tank Status: Permanently Out of Service</b>  Install Date: 01/01/1963  Tank Capacity: 500  Substance Desc: Used Oil</p> <p>Tank Number: 2  <b>Tank Status: Permanently Out of Service</b>  Install Date: 01/01/1979  Tank Capacity: 6000  Substance Desc: Gasoline</p> <p>Tank Number: 3  <b>Tank Status: Permanently Out of Service</b>  Install Date: 01/01/1979  Tank Capacity: 6000  Substance Desc: Gasoline</p> <p>Tank Number: 4</p>		

MAP FINDINGS  
FOCUS MAP 8

Map ID	Site	Database(s)	EPA ID Number
	<b>MEIERS AMOCO (Continued)</b>		<b>U003294633</b>
	<b>Tank Status:</b> Permanently Out of Service Install Date: 01/01/1979 Tank Capacity: 6000 Substance Desc: Gasoline		
	Tank Number: 5 <b>Tank Status:</b> Currently in use Install Date: 08/01/1991 Tank Capacity: 12000 Substance Desc: Gasoline		
	Tank Number: 6 <b>Tank Status:</b> Currently in use Install Date: 08/01/1991 Tank Capacity: 12000 Substance Desc: Gasoline		
	Tank Number: 7 <b>Tank Status:</b> Currently in use Install Date: 08/01/1991 Tank Capacity: 12000 Substance Desc: Gasoline		
	Tank Number: 8 <b>Tank Status:</b> Temporarily out of use Install Date: 08/01/1991 Tank Capacity: 550 Substance Desc: Used Oil		
114	<b>7048 HOHMAN AVE HAMMOND, IN 46324</b>  OISC: Name: MARK G STERK Physical Address: Not reported Mailing Address: 7048 HOHMAN AVE Phone: 219-931-9221 EMail: mgsterk@yahoo.com	IN OISC	S112251064 N/A
115	<b>DUN RIGHT CLEANERS 550 173RD ST HAMMOND, IN 46324</b>  IN Dryclean: Facility ID: IN0503096 Alias Name: YINGLING CLEANERS(DOOLIN-ETLER) Facility Telephone: 219/844-9310 Contact Name: BARBARA POI Contact Phone: Not reported Address: 550 173RD ST City: HAMMOND	IN DRYCLEANERS	S108162052 N/A

MAP FINDINGS  
FOCUS MAP 8

Map ID Site Database(s) EPA ID Number

---

**DUN RIGHT CLEANERS (Continued)**

**S108162052**

State: IN  
 Zip Code: 46324  
 Zip4: 2562  
 Comment: Not reported  
 Violation: Not reported  
 Perc Gallons: 0  
 Estimated Perc Gallons: Not reported  
 RMEN Closed: No  
 Other: No  
 Int Received Date: 01/27/95  
 Prev Received Date: Not reported  
 Cntrl Received Date: Not reported  
 Class/Mach: Not reported  
 Five Star: NO  
 Cmpl Action: Not reported  
 Inspection Date: 7/27/99  
 Inspector: MATT  
 Mailed Date: Not reported  
 Status: PU  
 Cause: Not reported  
 Date Response: Not reported  
 PO Notes: Not reported

115

**550 173RD ST  
HAMMOND, IN 46324**

**EDR US Hist Cleaners 1015074469  
N/A**

EDR Historical Cleaners:

Name: DOOLIN ETTER CLEANERS  
 Year: 2001  
 Address: 550 173RD ST

Name: DOOLIN ETTER CLEANERS  
 Year: 2002  
 Address: 550 173RD ST

Name: DUN/RIGHT CLEANERS  
 Year: 2003  
 Address: 550 173RD ST

Name: DUN / RIGHT CLEANERS  
 Year: 2005  
 Address: 550 173RD ST

Name: DUN RIGHT CLEANERS  
 Year: 2006  
 Address: 550 173RD ST

Name: DUN RIGHT CLEANERS  
 Year: 2007  
 Address: 550 173RD ST

Name: DUN RIGHT CLEANERS  
 Year: 2008  
 Address: 550 173RD ST

MAP FINDINGS  
FOCUS MAP 8

Map ID	Site	Database(s)	EPA ID Number
116	<b>428 173RD ST HAMMOND, IN 46324</b>	EDR US Hist Cleaners	<b>1015059938 N/A</b>
	<p>EDR Historical Cleaners:</p> <p>Name: SUNNY CLEANERS Year: 2003 Address: 428 173RD ST</p> <p>Name: SUNNY CLEANERS Year: 2004 Address: 428 173RD ST</p> <p>Name: SUNNY CLEANER Year: 2007 Address: 428 173RD ST</p> <p>Name: SUNNY CLEANERS Year: 2010 Address: 428 173RD ST</p> <p>Name: SUNNY CLEANERS Year: 2011 Address: 428 173RD ST</p> <p>Name: SUNNY CLEANERS Year: 2012 Address: 428 173RD ST</p>		
116	<b>SUNNY CLEANERS 428 173RD ST HAMMOND, IN 46324</b>	<b>RCRA-CESQG FINDS IN MANIFEST IN DRYCLEANERS</b>	<b>1000825331 IND985026533</b>
	<p>RCRA-CESQG:</p> <p>Date form received by agency: 01/20/2003</p> <p>Facility name: SUNNY CLEANERS Facility address: 428 173RD ST HAMMOND, IN 46320</p> <p>EPA ID: IND985026533</p> <p>Contact: BANY SON Contact address: 428 173RD ST HAMMOND, IN 46320</p> <p>Contact country: US Contact telephone: (219) 931-7200 Contact email: Not reported EPA Region: 05 Land type: Private Classification: Conditionally Exempt Small Quantity Generator Description: Handler: generates 100 kg or less of hazardous waste per calendar month, and accumulates 1000 kg or less of hazardous waste at any time; or generates 1 kg or less of acutely hazardous waste per calendar month, and accumulates at any time: 1 kg or less of acutely hazardous waste; or 100 kg or less of any residue or contaminated soil, waste or other debris resulting from the cleanup of a spill, into or on any land or water, of acutely hazardous waste; or generates 100 kg or less of any residue or contaminated soil, waste or other debris resulting from the cleanup of a spill, into or on any land or water, of acutely hazardous waste during any calendar month, and accumulates at any time: 1 kg or less of acutely hazardous waste; or 100 kg or less of</p>		

MAP FINDINGS  
FOCUS MAP 8

Map ID      Site      Database(s)      EPA ID Number

---

**SUNNY CLEANERS (Continued)**

**1000825331**

any residue or contaminated soil, waste or other debris resulting from the cleanup of a spill, into or on any land or water, of acutely hazardous waste

Owner/Operator Summary:

Owner/operator name:      SUNNY CLEANERS  
Owner/operator address:    Not reported  
   Not reported  
Owner/operator country:    US  
Owner/operator telephone:   Not reported  
Legal status:                Private  
Owner/Operator Type:        Operator  
Owner/Op start date:        01/20/2003  
Owner/Op end date:          Not reported

Owner/operator name:      SUNNY CLEANERS  
Owner/operator address:    428 173RD ST  
   HAMMOND, IN 46320  
Owner/operator country:    Not reported  
Owner/operator telephone:   (219) 931-7200  
Legal status:                Private  
Owner/Operator Type:        Owner  
Owner/Op start date:        01/01/0001  
Owner/Op end date:          Not reported

Handler Activities Summary:

U.S. importer of hazardous waste:    No  
Mixed waste (haz. and radioactive):    No  
Recycler of hazardous waste:          No  
Transporter of hazardous waste:        No  
Treater, storer or disposer of HW:     No  
Underground injection activity:        No  
On-site burner exemption:                No  
Furnace exemption:                        No  
Used oil fuel burner:                        No  
Used oil processor:                        No  
User oil refiner:                            No  
Used oil fuel marketer to burner:        No  
Used oil Specification marketer:        No  
Used oil transfer facility:                No  
Used oil transporter:                        No

Historical Generators:

Date form received by agency: 07/06/1992  
Site name:                                  SUNNY CLEANERS  
Classification:                              Small Quantity Generator

Facility Has Received Notices of Violations:

Regulation violated:                        SS - IC 13-22-4-3.1  
Area of violation:                            State Statute or Regulation  
Date violation determined:                05/02/2002  
Date achieved compliance:                05/01/2003  
Violation lead agency:                      State  
Enforcement action:                        WRITTEN INFORMAL  
Enforcement action date:                    10/22/2002



MAP FINDINGS  
FOCUS MAP 8

Map ID	Site	Database(s)	EPA ID Number
--------	------	-------------	---------------

**SUNNY CLEANERS (Continued)**

**1000825331**

Enf. disposition status: Not reported  
 Enf. disp. status date: Not reported  
 Enforcement lead agency: State  
 Proposed penalty amount: Not reported  
 Final penalty amount: Not reported  
 Paid penalty amount: Not reported

Regulation violated: SS - IC 13-22-4-3.1  
 Area of violation: State Statute or Regulation  
 Date violation determined: 05/02/2002  
 Date achieved compliance: 05/01/2003  
 Violation lead agency: State  
 Enforcement action: WRITTEN INFORMAL  
 Enforcement action date: 05/02/2002  
 Enf. disposition status: Not reported  
 Enf. disp. status date: Not reported  
 Enforcement lead agency: State  
 Proposed penalty amount: Not reported  
 Final penalty amount: Not reported  
 Paid penalty amount: Not reported

**Evaluation Action Summary:**

Evaluation date: 05/02/2002  
 Evaluation: NON-FINANCIAL RECORD REVIEW  
 Area of violation: State Statute or Regulation  
 Date achieved compliance: 05/01/2003  
 Evaluation lead agency: State

Evaluation date: 01/15/2002  
 Evaluation: COMPLIANCE EVALUATION INSPECTION ON-SITE  
 Area of violation: Not reported  
 Date achieved compliance: Not reported  
 Evaluation lead agency: State

**FINDS:**

Registry ID: 110003116912

**Environmental Interest/Information System**

IN-FRS (Indiana - Facility Registry System). The Indiana Department of Environmental Management (I-DEM) has implemented the Indiana-Facility Registry System (I-FRS). The I-FRS provides the interface and processes to link facility data monitored by multiple State and EPA program systems. In addition, I-FRS enables IDEM to reconcile environmental data and exchange it with EPA FRS using the electronic data exchange over the Network Node.

RCRAInfo is a national information system that supports the Resource Conservation and Recovery Act (RCRA) program through the tracking of events and activities related to facilities that generate, transport, and treat, store, or dispose of hazardous waste. RCRAInfo allows RCRA program staff to track the notification, permit, compliance, and corrective action activities required under RCRA.

STATE MASTER

MAP FINDINGS  
FOCUS MAP 8

Map ID Site Database(s) EPA ID Number

**SUNNY CLEANERS (Continued)**

**1000825331**

IN MANIFEST:

Year: Not reported  
EPA ID: IND985026533  
Tons Generated: Not reported  
Tons Shipped OffSite: Not reported

Manifest Handler:

EPA Id #: IND985026533  
Generator Type: CEG  
Generator Status: Active Handler  
Transporter Type: Code no longer valid  
Transporter Status: Non Active  
TSD Type: Not reported  
TSD Status: Not reported  
Handler Mailing Address: 428 173RD ST  
Handler Mailing City/State/Zip: HAMMOND, IN 46320  
Contact Name: BANG SON  
Contact Telephone: 219-931-7200  
Contact Type: Environmental Coordinator

Receiver Records:

Report Year: 2006.00000  
TSD EPA Id: IND000646943  
Page Number: 4068.00000  
Sub Page: 4.00000  
Generator EPA ID: IND985026533  
Waste Description: WASTE TETRACHLOROETHYLENE  
Quantity of Waste: 240  
Quantity Rec Report Yrly Tons: 0.12  
Unit of Measure: 1

Year: Not reported  
EPA ID: IND985026533  
Tons Generated: Not reported  
Tons Shipped OffSite: Not reported

Year: Not reported  
EPA ID: IND985026533  
Tons Generated: Not reported  
Tons Shipped OffSite: Not reported

IN Dryclean:

Facility ID: IN0503098  
Alias Name: Not reported  
Facility Telephone: 219/931-7200  
Contact Name: BANG A SON  
Contact Phone: Not reported  
Address: 428 173RD ST  
City: HAMMOND  
State: IN  
Zip Code: 46324  
Zip4: 2512  
Comment: Not reported  
Violation: Not reported  
Perc Gallons: 0

MAP FINDINGS  
FOCUS MAP 8

Map ID      Site      Database(s)      EPA ID Number

---

**SUNNY CLEANERS (Continued)**

**1000825331**

Estimated Perc Gallons: Not reported  
RMEN Closed: Not reported  
Other: Not reported  
Int Received Date: Not reported  
Prev Received Date: Not reported  
Cntrl Received Date: Not reported  
Class/Mach: Not reported  
Five Star: Not reported  
Cmpl Action: Not reported  
Inspection Date: Not reported  
Inspector: Not reported  
Mailed Date: Not reported  
Status: Not reported  
Cause: Not reported  
Date Response: Not reported  
PO Notes: Not reported

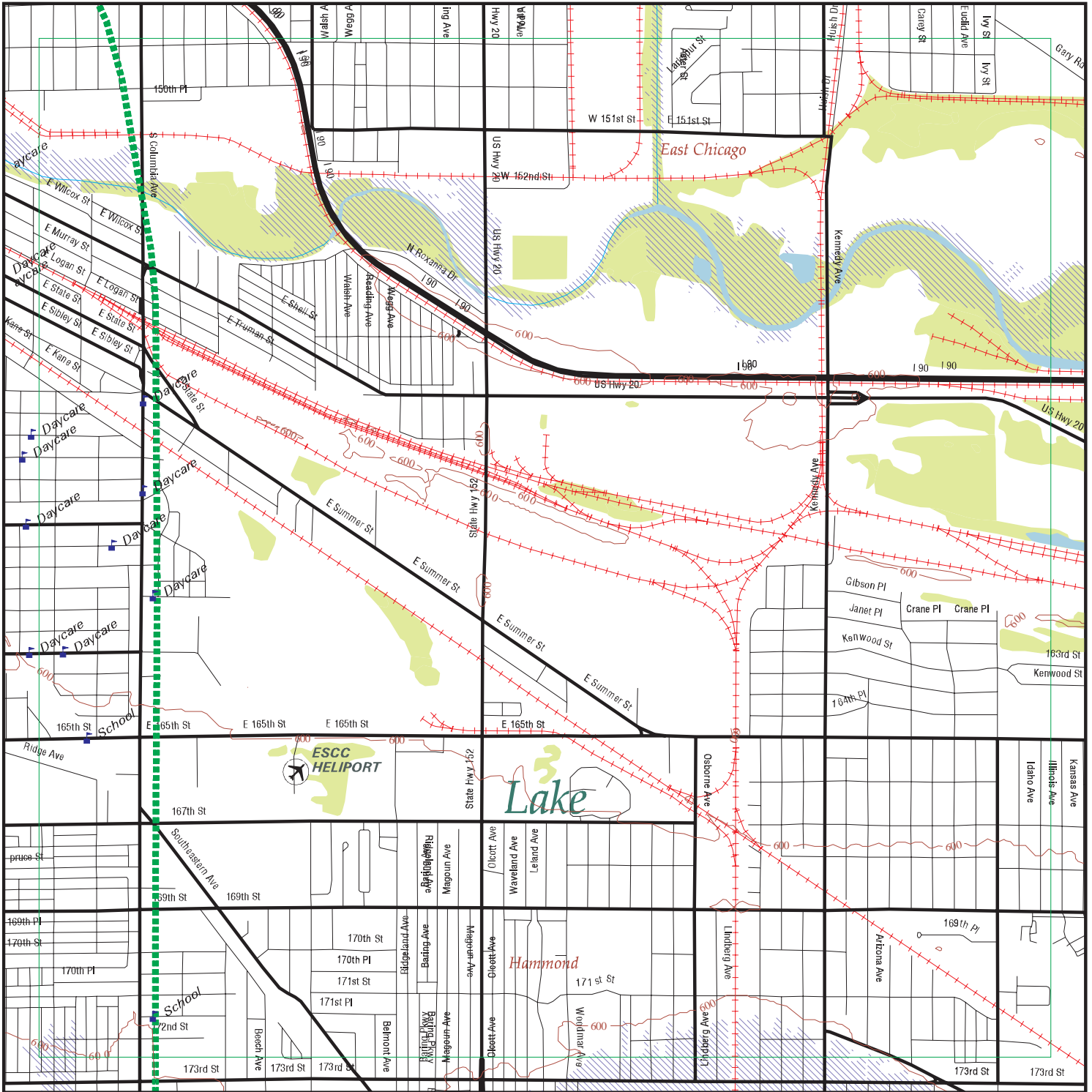
## FOCUS MAP 8 ORPHAN SUMMARY

City	EDR ID	Site Name	Site Address	Zip	Database(s)
CALUMET CITY	1007989670	KLLM TRANSPORTATION SVCS	142ND & PAXTON AVE	60409	RCRA NonGen / NLR
CALUMET CITY	1008372847	PREMCOR REFINING GROUP INC	142ND ST & PAXTON AVE-C	60409	RCRA NonGen / NLR
CALUMET CITY	1015731058	COSDEN OIL & CHEMICAL CO	142ND & PAXTON AVE	60409	CERCLIS, CORRACTS, RCRA NonGe NLR
CALUMET CITY	1001076920	SHELL OIL CO	147TH AND TORRENCE	60409	RCRA-SQG
CALUMET CITY	U001133551	SHELL STATION 1182-02	147TH & TORRENCE AVE	60409	IL UST
CALUMET CITY	U004115056	GREEN LAKE POOL & BUILDINGS	159TH STREET & TORRENCE AVENUE	60409	IL UST
CALUMET CITY	S108966686	FOREST PRESERVE DISTRICT OF COOK COUNTY	NE CORNER OF 159TH & TORRENCE STREET	60409	IL LUST
CALUMET CITY	S107741822	GM WRECKING CO.	150 MARBLE STREET	60409	IL SSU, IL AIRS
CALUMET CITY	1016168640	ANCHOR SIGN ER	460 RIVER OAKS WEST	60409	RCRA-CESQG, FINDS
CALUMET CITY	1014390173	MOMENTIVE SPECIALTY CHEMICALS	1000 STATE ST-J	60409	RCRA NonGen / NLR
CALUMET CITY	S108414130	620/634 STATE LINE RD.	634 STATE LINE RD.		IL BROWNFIELDS
CALUMET CITY	1012178502	BENCO CHEMICALS	700 STATE ST-C	60409	RCRA-CESQG
COOK COUNTY	M300002406	CARMEUSE LIME	SOUTH CHICAGO LIME PLANT		US MINES
COOK COUNTY	M300000299	MATERIAL SERVICE CORP.	LYONS QUARRY		US MINES
COOK COUNTY	M300000296	MATERIAL SERVICE CORP.	THORNTON QUARRY		US MINES
HAMMOND	1004484230	WESTPOINT INDUSTRIAL PARK	145TH & WHITE OAK ST	46321	FINDS, IN BROWNFIELDS
HAMMOND	U004223040	MCLAIN TRUCKING INC	2430 W 165TH ST	46320	IN UST
HAMMOND	S109845290	NISOURCE	166TH ST & CALUMET AVE	46320	IN SCP
HAMMOND	1000907780	INDOT STR NO 41 45 2073A	US 41 CALUMET AVE OVER CONRAIL	46324	RCRA NonGen / NLR, IN MANIFEST
HAMMOND	1016056207	NICTD RAILROAD BRIDGE	I 90 & GRAND CALUMET RIVER	46320	FINDS
HAMMOND	S111278603	NICTD RAILROAD BRIDGE	I 90 & CHICAGO AVE	46320	IN MANIFEST
HAMMOND	S111278605	NICTD RAILROAD BRIDGE	I 90 & GRAND CALUMET RIVER	46320	IN MANIFEST
HAMMOND	1014390323	NICTD RAILROAD BRIDGE	I 90 & GRAND CALUMET RIVER	46320	RCRA-LQG
HAMMOND	1014390321	NORTHERN INDIANA COMMUTER TRANSPORTATION DISTRICT RAILROAD B	I 90 & CHICAGO AVE	46320	RCRA NonGen / NLR
HAMMOND	U003950146	AMEX CONSTRUCTION CO INC	725 CHICAGO AVE	46327	IN UST
HAMMOND	1000253473	MOBIL OIL CORP	NW CORN WHITE OAK AVE AND 140	46327	RCRA NonGen / NLR, IN MANIFEST
HAMMOND	1009311957	CABOT MICROELECTRONICS CORP (ILLIANA TRA	1334 FIELD ST (SE CORNER)	46320	RCRA-CESQG, IN MANIFEST
HAMMOND	S109408675	CABOT MICROELECTRONICS CORP ILLIANA TRAN WARE	1334 FIELD ST SE CORNER	46320	IN MANIFEST
HAMMOND	1016382321	FOREST AVENUE LEVEE REHABILITATION PROJECT	FOREST AVE	46324	FINDS
HAMMOND	1016758358	AMSTED RAIL	4831 S HLHMAN AVE.	46327	FINDS
HAMMOND	U003839222	VOGUE CLEANERS	5529 HOFFMAN AVE	46320	IN UST
HAMMOND	1003870740	WEST SHORE TRUCKING AKA MCCAOW WHSE	730 HOFFMAN ST	46320	CERC-NFRAP
HAMMOND	S109845322	OPEN DOOR CHURCH	7105 SOUTH HOHMAN	46324	IN SCP
HAMMOND	1003870961	PONDS EAST OF WM POWERS FOREST PRESERVE	INDIANA HARBOR RR TO ILL ST LN	46320	CERC-NFRAP
HAMMOND	1003870604	OLD HAMMOND CITY DUMP	KENNEDY AVENUE & 160TH STREET	46320	CERC-NFRAP
HAMMOND	S109408803	STATE LINE ENERGY INC	LAKE MICHIGAN & 103RD ST	46320	IN MANIFEST
HAMMOND	1000282382	FUELEX INC	127 MARBLE	46327	RCRA NonGen / NLR, FINDS, IN MANIFEST
HAMMOND	S109409496	CITY OF HAMMOND REDEVELOPMENT COMMISSION	818 MICHIGAN AVE	46324	IN SPILLS, IN SCP
HAZELCREST	1004697247	ILL TOLLWAY BRG MP4 0	I294 TRI STATE TOLLWAY MP4 0	60473	RCRA-CESQG

## FOCUS MAP 8 ORPHAN SUMMARY

City	EDR ID	Site Name	Site Address	Zip	Database(s)
LANSING	1008402698	SPLIT TRANSFER CORP (SPILL)	I-294 & TORRENCE AVE	60438	RCRA NonGen / NLR
LANSING	1003870048	SEXTON JOHN LANSING	170TH ST TORRENCE AVE	60438	CERC-NFRAP
LANSING	U001134041	1ST UNITED METHODIST CHURCH	1842 BURNHAM AVE	60438	IL UST
LANSING	1016352679	INTERSECTION EXCHANGE/170TH ST	INTERSECTION EXCHANGE AND 170TH STREET	60438	US BROWNFIELDS, FINDS
LANSING	1015731082	SUPERIOR METALS RECLAIMING COMPANY	LANSING, IL AT THE INTERSECTION OF	60438	CERCLIS, LEAD SMELTERS
LANSING	1007448593	DAMAGE AUTO BODY & HYDRAULICS	18220 S TORRENCE	60438	RCRA-CESQG
SOUTH HOLLAND	S111749624	UNITED PARCEL SERVICE	710 WEST 1072ND STREET	60473	IL LUST
SOUTH HOLLAND	1001227913	CALUMET AUTO TRUCK PLAZA	159TH AND CALUMET EXPRESSWAY	60473	RCRA-SQG
SOUTH HOLLAND	U003971994	ACE AUTO CARE EXPRESS	1001 W 162ND ST & ELLIS	60473	IL UST
SOUTH HOLLAND	1001076750	ILDOT CALUMET X WAY	CALUMET X WAY AND 159TH ST	60473	RCRA NonGen / NLR
SOUTH HOLLAND	1001076751	ILDOT CALUMET X WAY	CALUMET X WAY AND GREENWOOD	60473	RCRA NonGen / NLR
SOUTH HOLLAND	1004697246	ILL TOLLWAY BRG MP0 2	I294 TRI STATE TOLLWAY MP0 2	60473	RCRA-CESQG
SOUTH HOLLAND	1004697328	IL TOLLWAY BRIDGE MP 2.0	I294 TRI STATE TOLLWAY	60473	RCRA-CESQG
SOUTH HOLLAND	1006807313	KELLYS COLLISION CENTER	15520 S WENTWORTH UNIT C	60473	RCRA-SQG, FINDS

# Focus Map 9



EDR DataMap® - Environmental Atlas

## NICTD Rail Project

### Legend

- |                             |                    |                         |                 |                     |
|-----------------------------|--------------------|-------------------------|-----------------|---------------------|
| Roads                       | Waterways          | Pipelines               | Water           | Listed Sites        |
| Major Roads                 | Railroads          | Fault Lines             | Superfund Sites | Sensitive Receptors |
| Contour Lines               | Study Boundary     | Federal DOD Sites       |                 |                     |
| National Wetlands Inventory | 100-Yr Flood Zones | Indian Reservations BIA |                 |                     |



Scale in Miles

## FOCUS MAP 9 ORPHAN SUMMARY

City	EDR ID	Site Name	Site Address	Zip	Database(s)
EAST CHICAGO	1001219283	INDOT 912-45-4861A	165TH ST & 9TH AVE	46312	RCRA NonGen / NLR, MANIFEST
EAST CHICAGO	1000907769	INDOT STR NO 912 45 2353B	SR 912 OVER CSX RR	46312	RCRA NonGen / NLR, MANIFEST
EAST CHICAGO	1001219284	INDOT 912-45-2216A	SR 912	46312	RCRA NonGen / NLR, MANIFEST
EAST CHICAGO	1010564022	TOLL ROAD BRIDGE 6 1	I-90 AT MILE POST 7.0	46312	RCRA NonGen / NLR
EAST CHICAGO	S109844833	EAST CHICAGO	COLUMBIA DR. & WALSH AVE.	46312	SCP
EAST CHICAGO	S106599765	E CHICAGO MATERIALS RECOVERY FACILITY & TRANSFER STATION	550 FRONTAGE RD STE 3600	46312	SWF/LF
EAST CHICAGO	S109844851	EXXONMOBIL/BUCKEYE	INDIANA HARBOR CANAL - LAKE GEORGE CANAL	46312	SCP
EAST CHICAGO	S109844945	GRAND CALUMET COOPERATIVE PROJECT	INDIANAPOLIS BLVD	46312	SCP
EAST CHICAGO	S110534580	OIL TECHNOLOGY INC	ISG-INDIANA HARBOR WORKS	46312	MANIFEST
EAST CHICAGO	1012043174	EAST CHICAGO CITY DUMP	MICHIGAN BETW KENNEDY & INDPLS	46312	CERC-NFRAP
EAST CHICAGO	1005648789	PROGRESS RAIL SERVICES	1600 PROGRESS DRIVE	46312	FINDS
EAST CHICAGO	1016072883	X RAIL SYSTEMS	SANDERS ST	46312	FINDS
EAST CHICAGO	1000689569	NIPSCO PIPELINE	US SHIP CANAL .25 MI E DICKEY	46312	RCRA NonGen / NLR, MANIFEST
HAMMOND	1004484230	WESTPOINT INDUSTRIAL PARK	145TH & WHITE OAK ST	46321	FINDS, BROWNFIELDS
HAMMOND	1011488741	FOOD 4 LESS STORE 787	1724 165TH ST	46323	RCRA-CESQG
HAMMOND	U004223040	MCLAIN TRUCKING INC	2430 W 165TH ST	46320	UST
HAMMOND	1016795586	MONON RAIL YARD	173RD ST	46323	FINDS
HAMMOND	S105202486	MONON RAIL YARD	173RD ST	46323	AUL, VCP
HAMMOND	S116766283	BP 175TH & WHITE OAK AVE. PIPELINE	175TH STREET & WHITE OAK AVE. INTERSECTION		VCP
HAMMOND	1000907780	INDOT STR NO 41 45 2073A	US 41 CALUMET AVE OVER CONRAIL	46324	RCRA NonGen / NLR, MANIFEST
HAMMOND	1016056207	NICTD RAILROAD BRIDGE	I 90 & GRAND CALUMET RIVER	46320	FINDS
HAMMOND	S111278603	NICTD RAILROAD BRIDGE	I 90 & CHICAGO AVE	46320	MANIFEST
HAMMOND	S111278605	NICTD RAILROAD BRIDGE	I 90 & GRAND CALUMET RIVER	46320	MANIFEST
HAMMOND	1014390323	NICTD RAILROAD BRIDGE	I 90 & GRAND CALUMET RIVER	46320	RCRA-LQG
HAMMOND	S109408669	BRG STR 3 4 5 EB & WB TOLL RD OVER SR 312	I 90 MI POST 5.49	46327	MANIFEST
HAMMOND	1014390321	NORTHERN INDIANA COMMUTER TRANSPORTATION DISTRICT RAILROAD B	I 90 & CHICAGO AVE	46320	RCRA NonGen / NLR
HAMMOND	1010564021	TOLL ROAD BRIDGE 3 4 5	I 90 MI POST 5.49	46327	RCRA NonGen / NLR
HAMMOND	1010564016	TOLL ROAD BRIDGE 1A 3 2	I-90 AT MILE POST 0.34	46320	RCRA NonGen / NLR
HAMMOND	1010564051	TOLL ROAD BRIDGE 3 4 3	I-90 AT MILE POST 5.35	46324	RCRA NonGen / NLR
HAMMOND	1007093561	LAKE CO BRIDGE 265	COLUMBIA AVE	46320	RCRA NonGen / NLR, MANIFEST
HAMMOND	1000253473	MOBIL OIL CORP	NW CORN WHITE OAK AVE AND 140	46327	RCRA NonGen / NLR, MANIFEST
HAMMOND	1009311957	CABOT MICROELECTRONICS CORP (ILLIANA TRA	1334 FIELD ST (SE CORNER)	46320	RCRA-CESQG, MANIFEST
HAMMOND	S109408675	CABOT MICROELECTRONICS CORP ILLIANA TRAN WARE	1334 FIELD ST SE CORNER	46320	MANIFEST
HAMMOND	1016382321	FOREST AVENUE LEVEE REHABILITATION PROJECT	FOREST AVE	46324	FINDS
HAMMOND	1016758358	AMSTED RAIL	4831 S HLHMAN AVE.	46327	FINDS
HAMMOND	U003839222	VOGUE CLEANERS	5529 HOFFMAN AVE	46320	UST
HAMMOND	1003870740	WEST SHORE TRUCKING AKA MCCAW WHSE	730 HOFFMAN ST	46320	CERC-NFRAP
HAMMOND	S108890436	HORSESHOE CASINO	777 HORSESHOE DR		SPILLS, TIER 2, SCP
HAMMOND	1003870961	PONDS EAST OF WM POWERS FOREST PRESERVE	INDIANA HARBOR RR TO ILL ST LN	46320	CERC-NFRAP
HAMMOND	1003870732	FLEXIFLO	KENNEDY	46323	CERC-NFRAP

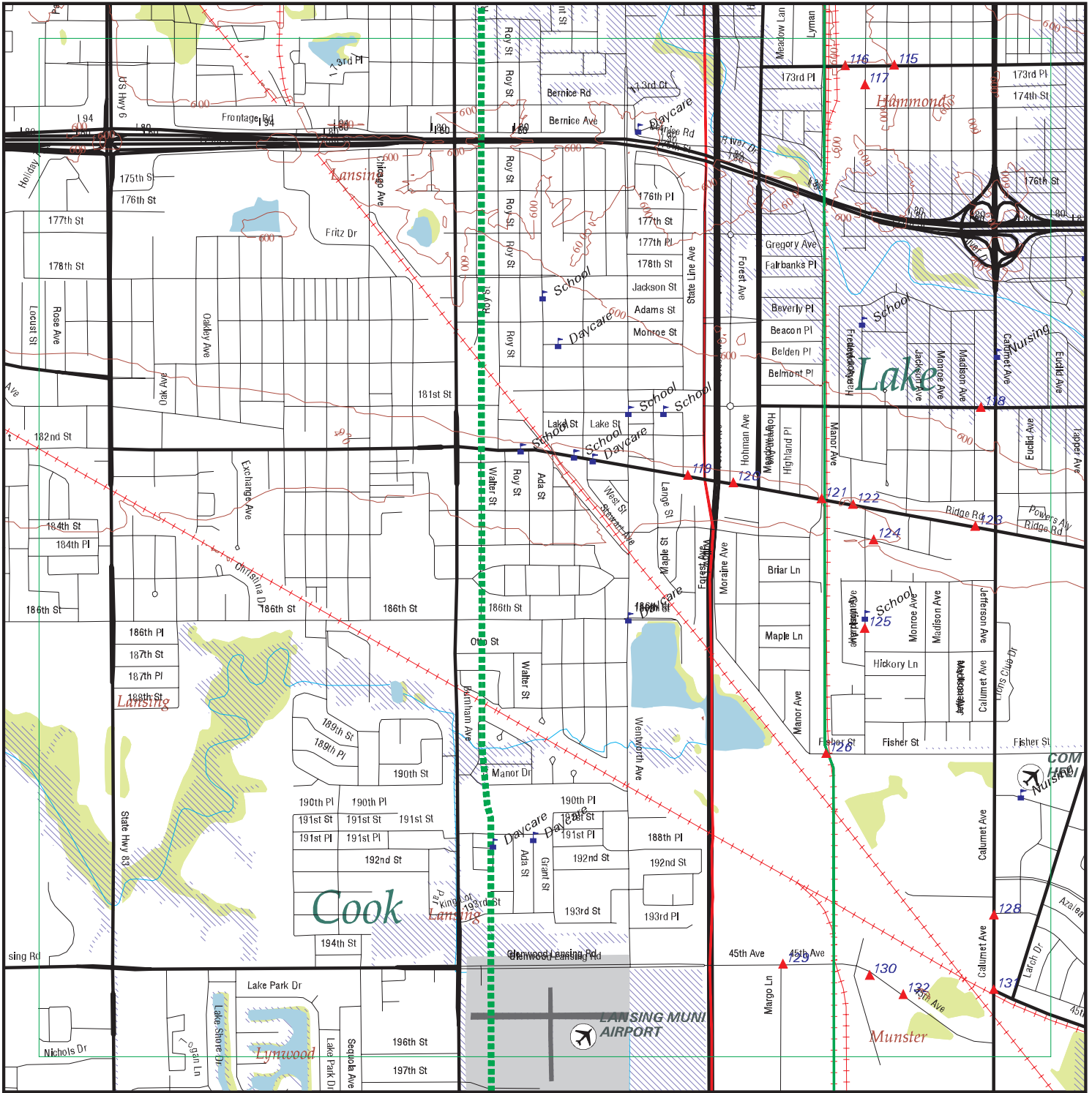
Count: 51 records

FOCUS MAP 9 ORPHAN SUMMARY

City	EDR ID	Site Name	Site Address	Zip	Database(s)
HAMMOND	1003870604	OLD HAMMOND CITY DUMP	KENNEDY AVENUE & 160TH STREET	46320	CERC-NFRAP
HAMMOND	S109408803	STATE LINE ENERGY INC	LAKE MICHIGAN & 103RD ST	46320	MANIFEST
HAMMOND	S105565471	J&L AMOCO/BP AMOCO	LAKE AVENUE & 129TH STREET		SHWS
HAMMOND	1010784386	WEST POINT PLAZA INDUSTRIAL PARK LOT 13	MAGNOLIA AVE AND COLUMBIA AVE	46327	RCRA NonGen / NLR
HAMMOND	S109409496	CITY OF HAMMOND REDEVELOPMENT COMMISSION	818 MICHIGAN AVE	46324	SPILLS, SCP
HAMMOND	S106851896	WILLIAM POWERS	PONDS EAST OF WILLIAM POWERS FOREST PRESERVE		SHWS
HAMMOND	S116766271	ROXANNA MARSH	ROXANNA DR/WHITE OAK AVE/ROOSEVELT ST		VCP
HAMMOND	S105165694	CALUMET CONTAINER	3631 STATELINE ROAD		SHWS
HAMMOND	S105202432	INDUSTRIAL FUELS & ASPHALT	WHITE OAK AVE & COLUMBIA		VCP
HAMMOND	S105202491	HAMMOND MGP	WILCOX & HOHMAN		VCP
LAKE COUNTY	M300000096	NORTHERN INDIANA MATERIALS CORP.	NORTHERN INDIANA MATERIALS		US MINES



# Focus Map 10



EDR DataMap® - Environmental Atlas

## NICTD Rail Project

### Legend

- |                             |                    |                         |                 |                     |
|-----------------------------|--------------------|-------------------------|-----------------|---------------------|
| Roads                       | Waterways          | Pipelines               | Water           | Listed Sites        |
| Major Roads                 | Railroads          | Fault Lines             | Superfund Sites | Sensitive Receptors |
| Contour Lines               | Study Boundary     | Federal DOD Sites       |                 |                     |
| National Wetlands Inventory | 100-Yr Flood Zones | Indian Reservations BIA |                 |                     |



Scale in Miles

FOCUS MAP 10 SUMMARY

<u>Database</u>	<u>Total Plotted</u>
<b><u>FEDERAL RECORDS</u></b>	
NPL	0
Proposed NPL	0
Delisted NPL	0
NPL LIENS	0
CERCLIS	0
CERC-NFRAP	1
LIENS 2	0
CORRACTS	0
RCRA-TSDF	0
RCRA-LQG	0
RCRA-SQG	1
RCRA-CESQG	3
RCRA NonGen / NLR	4
US ENG CONTROLS	0
US INST CONTROL	0
ERNS	0
HMIRS	0
DOT OPS	0
US CDL	0
US BROWNFIELDS	0
DOD	0
FUDS	0
LUCIS	0
CONSENT	0
ROD	0
UMTRA	0
ODI	0
DEBRIS REGION 9	0
US MINES	0
TRIS	0
TSCA	0
FTTS	0
HIST FTTS	0
SSTS	0
ICIS	0
PADS	0
MLTS	0
RADINFO	0
FINDS	10
RAATS	0
RMP	0
US AIRS	0
LEAD SMELTERS	0
PCB TRANSFORMER	0
US HIST CDL	0
SCRD DRYCLEANERS	0
COAL ASH DOE	0
2020 COR ACTION	0

FOCUS MAP 10 SUMMARY

<u>Database</u>	<u>Total Plotted</u>
PRP	0
EPA WATCH LIST	0
US FIN ASSUR	0
FEDERAL FACILITY	0
COAL ASH EPA	0
FEMA UST	0
 <b><u>STATE AND LOCAL RECORDS</u></b>	
IL SSU	0
IN SHWS	0
IL SWF/LF	0
IN SWF/LF	0
IL UIC	0
IL NPDES	0
IN UIC	0
IN NPDES	1
IN SWRCY	0
IL LUST	2
IN LUST	8
IL UST	1
IN UST	10
IN DEL SHWS	0
IN BULK	0
IN MANIFEST	8
IL SPILLS	0
IN SPILLS	6
IN AUL	1
IN VCP	0
IL DRYCLEANERS	0
IN DRYCLEANERS	3
IL BROWNFIELDS	0
IN BROWNFIELDS	0
IL CDL	0
IN CDL	0
IL AIRS	0
IN AIRS	0
IL TIER 2	0
IN TIER 2	1
IL COAL ASH	0
IN COAL ASH	0
IN SCP	0
IN OISC	0
 <b><u>TRIBAL RECORDS</u></b>	
INDIAN RESERV	0
INDIAN ODI	0
INDIAN LUST	0
INDIAN UST	0
INDIAN VCP	0

## FOCUS MAP 10 SUMMARY

<u>Database</u>	<u>Total Plotted</u>
<b><u>EDR PROPRIETARY RECORDS</u></b>	
EDR MGP	0
EDR US Hist Auto Stat	5
EDR US Hist Cleaners	3
IL RGA LF	0
IL RGA HWS	0
IL RGA LUST	0
IN RGA HWS	0
IN RGA LF	0
IN RGA LUST	3

### NOTES:

Sites may be listed in more than one database

MAP FINDINGS  
FOCUS MAP 10

Map ID	Site	Database(s)	EPA ID Number
115	<b>DUN RIGHT CLEANERS</b> <b>550 173RD ST</b> <b>HAMMOND, IN 46324</b>  IN Dryclean: Facility ID: IN0503096 Alias Name: YINGLING CLEANERS(DOOLIN-ETLER) Facility Telephone: 219/844-9310 Contact Name: BARBARA POI Contact Phone: Not reported Address: 550 173RD ST City: HAMMOND State: IN Zip Code: 46324 Zip4: 2562 Comment: Not reported Violation: Not reported Perc Gallons: 0 Estimated Perc Gallons: Not reported RMEN Closed: No Other: No Int Received Date: 01/27/95 Prev Received Date: Not reported Cntrl Received Date: Not reported Class/Mach: Not reported Five Star: NO Cmpl Action: Not reported Inspection Date: 7/27/99 Inspector: MATT Mailed Date: Not reported Status: PU Cause: Not reported Date Response: Not reported PO Notes: Not reported	IN DRYCLEANERS	S108162052 N/A
115	<b>550 173RD ST</b> <b>HAMMOND, IN 46324</b>  EDR Historical Cleaners: Name: DOOLIN ETTER CLEANERS Year: 2001 Address: 550 173RD ST  Name: DOOLIN ETTER CLEANERS Year: 2002 Address: 550 173RD ST  Name: DUN/RIGHT CLEANERS Year: 2003 Address: 550 173RD ST  Name: DUN / RIGHT CLEANERS Year: 2005 Address: 550 173RD ST  Name: DUN RIGHT CLEANERS Year: 2006 Address: 550 173RD ST	EDR US Hist Cleaners	1015074469 N/A

MAP FINDINGS  
FOCUS MAP 10

Map ID	Site	Database(s)	EPA ID Number
	<b>(Continued)</b>		<b>1015074469</b>
	Name: DUN RIGHT CLEANERS Year: 2007 Address: 550 173RD ST		
	Name: DUN RIGHT CLEANERS Year: 2008 Address: 550 173RD ST		
<b>116</b>	<b>428 173RD ST HAMMOND, IN 46324</b>	<b>EDR US Hist Cleaners</b>	<b>1015059938 N/A</b>
	EDR Historical Cleaners:		
	Name: SUNNY CLEANERS Year: 2003 Address: 428 173RD ST		
	Name: SUNNY CLEANERS Year: 2004 Address: 428 173RD ST		
	Name: SUNNY CLEANER Year: 2007 Address: 428 173RD ST		
	Name: SUNNY CLEANERS Year: 2010 Address: 428 173RD ST		
	Name: SUNNY CLEANERS Year: 2011 Address: 428 173RD ST		
	Name: SUNNY CLEANERS Year: 2012 Address: 428 173RD ST		
<b>116</b>	<b>SUNNY CLEANERS 428 173RD ST HAMMOND, IN 46324</b>	<b>RCRA-CESQG FINDS IN MANIFEST IN DRYCLEANERS</b>	<b>1000825331 IND985026533</b>
	RCRA-CESQG:		
	Date form received by agency: 01/20/2003		
	Facility name: SUNNY CLEANERS		
	Facility address: 428 173RD ST HAMMOND, IN 46320		
	EPA ID: IND985026533		
	Contact: BANY SON		
	Contact address: 428 173RD ST HAMMOND, IN 46320		
	Contact country: US		
	Contact telephone: (219) 931-7200		
	Contact email: Not reported		
	EPA Region: 05		
	Land type: Private		

MAP FINDINGS  
FOCUS MAP 10

Map ID Site Database(s) EPA ID Number

**SUNNY CLEANERS (Continued)**

**1000825331**

Classification: Conditionally Exempt Small Quantity Generator  
Description: Handler: generates 100 kg or less of hazardous waste per calendar month, and accumulates 1000 kg or less of hazardous waste at any time; or generates 1 kg or less of acutely hazardous waste per calendar month, and accumulates at any time: 1 kg or less of acutely hazardous waste; or 100 kg or less of any residue or contaminated soil, waste or other debris resulting from the cleanup of a spill, into or on any land or water, of acutely hazardous waste; or generates 100 kg or less of any residue or contaminated soil, waste or other debris resulting from the cleanup of a spill, into or on any land or water, of acutely hazardous waste during any calendar month, and accumulates at any time: 1 kg or less of acutely hazardous waste; or 100 kg or less of any residue or contaminated soil, waste or other debris resulting from the cleanup of a spill, into or on any land or water, of acutely hazardous waste

Owner/Operator Summary:

Owner/operator name: SUNNY CLEANERS  
Owner/operator address: Not reported  
Not reported  
Owner/operator country: US  
Owner/operator telephone: Not reported  
Legal status: Private  
Owner/Operator Type: Operator  
Owner/Op start date: 01/20/2003  
Owner/Op end date: Not reported

Owner/operator name: SUNNY CLEANERS  
Owner/operator address: 428 173RD ST  
HAMMOND, IN 46320  
Owner/operator country: Not reported  
Owner/operator telephone: (219) 931-7200  
Legal status: Private  
Owner/Operator Type: Owner  
Owner/Op start date: 01/01/0001  
Owner/Op end date: Not reported

Handler Activities Summary:

U.S. importer of hazardous waste: No  
Mixed waste (haz. and radioactive): No  
Recycler of hazardous waste: No  
Transporter of hazardous waste: No  
Treater, storer or disposer of HW: No  
Underground injection activity: No  
On-site burner exemption: No  
Furnace exemption: No  
Used oil fuel burner: No  
Used oil processor: No  
Used oil refiner: No  
Used oil fuel marketer to burner: No  
Used oil Specification marketer: No  
Used oil transfer facility: No  
Used oil transporter: No

Historical Generators:

Date form received by agency: 07/06/1992

MAP FINDINGS  
FOCUS MAP 10

Map ID Site Database(s) EPA ID Number

**SUNNY CLEANERS (Continued)**

**1000825331**

Site name: SUNNY CLEANERS  
Classification: Small Quantity Generator

Facility Has Received Notices of Violations:

Regulation violated: SS - IC 13-22-4-3.1  
Area of violation: State Statute or Regulation  
Date violation determined: 05/02/2002  
Date achieved compliance: 05/01/2003  
Violation lead agency: State  
Enforcement action: WRITTEN INFORMAL  
Enforcement action date: 10/22/2002  
Enf. disposition status: Not reported  
Enf. disp. status date: Not reported  
Enforcement lead agency: State  
Proposed penalty amount: Not reported  
Final penalty amount: Not reported  
Paid penalty amount: Not reported

Regulation violated: SS - IC 13-22-4-3.1  
Area of violation: State Statute or Regulation  
Date violation determined: 05/02/2002  
Date achieved compliance: 05/01/2003  
Violation lead agency: State  
Enforcement action: WRITTEN INFORMAL  
Enforcement action date: 05/02/2002  
Enf. disposition status: Not reported  
Enf. disp. status date: Not reported  
Enforcement lead agency: State  
Proposed penalty amount: Not reported  
Final penalty amount: Not reported  
Paid penalty amount: Not reported

Evaluation Action Summary:

Evaluation date: 05/02/2002  
Evaluation: NON-FINANCIAL RECORD REVIEW  
Area of violation: State Statute or Regulation  
Date achieved compliance: 05/01/2003  
Evaluation lead agency: State

Evaluation date: 01/15/2002  
Evaluation: COMPLIANCE EVALUATION INSPECTION ON-SITE  
Area of violation: Not reported  
Date achieved compliance: Not reported  
Evaluation lead agency: State

FINDS:

Registry ID: 110003116912

Environmental Interest/Information System

IN-FRS (Indiana - Facility Registry System). The Indiana Department of Environmental Management (I-DEM) has implemented the Indiana-Facility Registry System (I-FRS). The I-FRS provides the interface and processes to link facility data monitored by multiple State and EPA program systems. In addition, I-FRS enables IDEM to reconcile environmental data and exchange it with EPA FRS using the electronic data exchange over the Network Node.



MAP FINDINGS  
FOCUS MAP 10

Map ID Site Database(s) EPA ID Number

**SUNNY CLEANERS (Continued)**

**1000825331**

RCRAInfo is a national information system that supports the Resource Conservation and Recovery Act (RCRA) program through the tracking of events and activities related to facilities that generate, transport, and treat, store, or dispose of hazardous waste. RCRAInfo allows RCRA program staff to track the notification, permit, compliance, and corrective action activities required under RCRA.

STATE MASTER

IN MANIFEST:

Year: Not reported  
EPA ID: IND985026533  
Tons Generated: Not reported  
Tons Shipped OffSite: Not reported

Manifest Handler:

EPA Id #: IND985026533  
Generator Type: CEG  
Generator Status: Active Handler  
Transporter Type: Code no longer valid  
Transporter Status: Non Active  
TSD Type: Not reported  
TSD Status: Not reported  
Handler Mailing Address: 428 173RD ST  
Handler Mailing City/State/Zip: HAMMOND, IN 46320  
Contact Name: BANG SON  
Contact Telephone: 219-931-7200  
Contact Type: Environmental Coordinator

Receiver Records:

Report Year: 2006.00000  
TSD EPA Id: IND000646943  
Page Number: 4068.00000  
Sub Page: 4.00000  
Generator EPA ID: IND985026533  
Waste Description: WASTE TETRACHLOROETHYLENE  
Quantity of Waste: 240  
Quantity Rec Report Yrly Tons: 0.12  
Unit of Measure: 1

Year: Not reported  
EPA ID: IND985026533  
Tons Generated: Not reported  
Tons Shipped OffSite: Not reported

Year: Not reported  
EPA ID: IND985026533  
Tons Generated: Not reported  
Tons Shipped OffSite: Not reported

IN Dryclean:

Facility ID: IN0503098  
Alias Name: Not reported  
Facility Telephone: 219/931-7200

MAP FINDINGS  
FOCUS MAP 10

Map ID Site Database(s) EPA ID Number

**SUNNY CLEANERS (Continued)**

**1000825331**

Contact Name: BANG A SON  
 Contact Phone: Not reported  
 Address: 428 173RD ST  
 City: HAMMOND  
 State: IN  
 Zip Code: 46324  
 Zip4: 2512  
 Comment: Not reported  
 Violation: Not reported  
 Perc Gallons: 0  
 Estimated Perc Gallons: Not reported  
 RMEN Closed: Not reported  
 Other: Not reported  
 Int Received Date: Not reported  
 Prev Received Date: Not reported  
 Cntrl Received Date: Not reported  
 Class/Mach: Not reported  
 Five Star: Not reported  
 Cmpl Action: Not reported  
 Inspection Date: Not reported  
 Inspector: Not reported  
 Mailed Date: Not reported  
 Status: Not reported  
 Cause: Not reported  
 Date Response: Not reported  
 PO Notes: Not reported

117

**7344 HARRISON AVE  
HAMMOND, IN 46324**

**EDR US Hist Auto Stat 1015620396  
N/A**

EDR Historical Auto Stations:

Name: B & L AUTO  
 Year: 2001  
 Address: 7344 HARRISON AVE

Name: B & L AUTO  
 Year: 2002  
 Address: 7344 HARRISON AVE

Name: ROSENBAUMS AUTO REPAIR  
 Year: 2003  
 Address: 7344 HARRISON AVE

Name: ROSENBAUMS AUTO REPAIR  
 Year: 2005  
 Address: 7344 HARRISON AVE

Name: ROSENBAUMS AUTO REPAIR  
 Year: 2007  
 Address: 7344 HARRISON AVE

Name: ROSENBAUMS AUTO REPAIR  
 Year: 2009  
 Address: 7344 HARRISON AVE

MAP FINDINGS  
FOCUS MAP 10

Map ID	Site	Database(s)	EPA ID Number
118	<b>MUNSTER SHELL</b> <b>750 BROADMOOR</b> <b>MUNSTER, IN 46321</b>	<b>IN LUST</b> <b>IN UST</b>	<b>U003969534</b> <b>N/A</b>
	<p>LUST:</p> <p>Facility ID: 603  Incident Number: 199508522  Affected Area: Soil  Description: NFA-Unconditional Closure  Priority: Low</p> <p>Facility ID: 603  Incident Number: 199903558  Affected Area: Soil  Description: NFA-Unconditional Closure  Priority: Low</p> <p>UST:</p> <p>Facility ID: 603  Owner Id: 21592  Company Name: N H Vegas LLC  Mailing Address: 3592 N Hobart Rd  Mailing Address 2: Not reported  Mailing City,St,Zip: Hobart, IN 46342</p> <p>Tank Number: 1  <b>Tank Status: Currently in use</b>  Install Date: 01/01/1970  Tank Capacity: 7734  Substance Desc: Gasoline</p> <p>Tank Number: 2  <b>Tank Status: Currently in use</b>  Install Date: 01/01/1970  Tank Capacity: 7734  Substance Desc: Gasoline</p> <p>Tank Number: 3  <b>Tank Status: Currently in use</b>  Install Date: 01/01/1970  Tank Capacity: 7734  Substance Desc: Gasoline</p> <p>Tank Number: 4  <b>Tank Status: Permanently Out of Service</b>  Install Date: 01/01/1970  Tank Capacity: 1000  Substance Desc: Used Oil</p> <p>Tank Number: 5  <b>Tank Status: Permanently Out of Service</b>  Install Date: 01/01/1970  Tank Capacity: 1000  Substance Desc: Other</p>		

MAP FINDINGS  
FOCUS MAP 10

Map ID	Site	Database(s)	EPA ID Number
119	<b>PARTY LIQUORS INC.</b> <b>3728 RIDGE RD.</b> <b>LANSING, IL 60438</b>  LUST: Incident Num: 941376 IL EPA Id: 0311595088 Product: Gasoline IEMA Date: 06/21/1994 Project Manager: Covert Project Manager Phone: (217) 785-3943 Email: Chris.Covert@illinois.gov PRP Name: Party Liquors Inc. PRP Contact: Nick Ruggeri PRP Address: 404 North Broad St. PRP City,St,Zip: Griffith, IN 46319 PRP Phone: Not reported Site Classification: HIGH Section 57.5(g) Letter: 732 Date Section 57.5(g) Letter: Not reported Non LUST Determination Letter: Not reported 20 Report Received: 07/12/1994 45 Report Received: 07/28/1994 <b>NFA/NFR Letter: 06/11/2001</b> NFR Date Recorded: 08/13/2001	IL LUST	S101148825 N/A
119	<b>STATE LINE AUTO SALES, INC.</b> <b>3731 RIDGE RD</b> <b>LANSING, IL 60438</b>  LUST: Incident Num: 20000688 IL EPA Id: 0311595121 Product: Gasoline, Uset Oil, Other Petro IEMA Date: 04/17/2000 Project Manager: Weller Project Manager Phone: (217) 524-4647 Email: Melinda.Weller@illinois.gov PRP Name: State Line Auto Sales PRP Contact: Dan Zaborac PRP Address: 3731 Ridge Rd. PRP City,St,Zip: Lansing, IL 60438 PRP Phone: 7088953500 Site Classification: Not reported Section 57.5(g) Letter: 732 Date Section 57.5(g) Letter: Not reported Non LUST Determination Letter: Not reported 20 Report Received: 05/04/2000 45 Report Received: 06/08/2000 <b>NFA/NFR Letter: 09/13/2000</b> NFR Date Recorded: 10/16/2000  UST: Facility ID: 2014411 Facility Status: CLOSED <b>Facility Type: AUTO DEALER</b> Owner Id: U0029435 Owner Name: State Line Auto Sales, Inc. Owner Address: 3731 Ridge Road	IL LUST IL UST	U001134045 N/A

MAP FINDINGS  
FOCUS MAP 10

Map ID	Site	Database(s)	EPA ID Number
--------	------	-------------	---------------

STATE LINE AUTO SALES, INC. (Continued)

U001134045

Owner City,St,Zip: Lansing, IL 60438

Tank Number: 1  
**Tank Status:** **Removed**  
 Tank Capacity: 5000  
 Tank Substance: Gasoline  
 Last Used Date: 4/19/1986  
 OSFM First Notify Date: 4/19/1986  
 Red Tag Issue Date: Not reported  
 Install Date: 1/1/1940  
**Green Tag Decal:** **Not reported**  
**Green Tag Issue Date:** **Not reported**  
**Green Tag Expire Date:** **Not reported**  
**Self Service Permit Inspection Date:** **Not reported**  
**Self Service Permit Expire Date:** **Not reported**  
 Fee Due: \$0.00

Tank Number: 2  
**Tank Status:** **Removed**  
 Tank Capacity: 5000  
 Tank Substance: Gasoline  
 Last Used Date: 4/19/1986  
 OSFM First Notify Date: 4/19/1986  
 Red Tag Issue Date: Not reported  
 Install Date: 1/1/1940  
**Green Tag Decal:** **Not reported**  
**Green Tag Issue Date:** **Not reported**  
**Green Tag Expire Date:** **Not reported**  
**Self Service Permit Inspection Date:** **Not reported**  
**Self Service Permit Expire Date:** **Not reported**  
 Fee Due: \$0.00

Tank Number: 3  
**Tank Status:** **Removed**  
 Tank Capacity: 6000  
 Tank Substance: Gasoline  
 Last Used Date: 4/19/1986  
 OSFM First Notify Date: 4/19/1986  
 Red Tag Issue Date: Not reported  
 Install Date: 1/1/1940  
**Green Tag Decal:** **Not reported**  
**Green Tag Issue Date:** **Not reported**  
**Green Tag Expire Date:** **Not reported**  
**Self Service Permit Inspection Date:** **Not reported**  
**Self Service Permit Expire Date:** **Not reported**  
 Fee Due: \$0.00

Tank Number: 4  
**Tank Status:** **Removed**  
 Tank Capacity: 500  
 Tank Substance: Used Oil  
 Last Used Date: 4/19/1986  
 OSFM First Notify Date: 4/18/2000  
 Red Tag Issue Date: Not reported

MAP FINDINGS  
FOCUS MAP 10

Map ID	Site	Database(s)	EPA ID Number
--------	------	-------------	---------------

STATE LINE AUTO SALES, INC. (Continued)

U001134045

Install Date: Not reported  
**Green Tag Decal:** Not reported  
**Green Tag Issue Date:** Not reported  
**Green Tag Expire Date:** Not reported  
**Self Service Permit Inspection Date:** Not reported  
**Self Service Permit Expire Date:** Not reported  
 Fee Due: \$0.00

Tank Number: 5  
**Tank Status:** Removed  
 Tank Capacity: 1000  
 Tank Substance: Heating Oil  
 Last Used Date: 4/19/1986  
 OSFM First Notify Date: 4/18/2000  
 Red Tag Issue Date: Not reported  
 Install Date: Not reported  
**Green Tag Decal:** Not reported  
**Green Tag Issue Date:** Not reported  
**Green Tag Expire Date:** Not reported  
**Self Service Permit Inspection Date:** Not reported  
**Self Service Permit Expire Date:** Not reported  
 Fee Due: \$0.00

120

**MUNSTER CAR WASH**  
**111 RIDGE RD**  
**MUNSTER, IN 46375**

**IN LUST** 1000513210  
**IN UST** N/A  
**IN SPILLS**

LUST:

Facility ID: 12183  
 Incident Number: 199106208  
 Affected Area: Soil  
 Description: NFA-Unconditional Closure  
 Priority: Low

UST:

Facility ID: 12183  
 Owner Id: 4086  
 Company Name: G H Arnold DbA Munster Car Wash  
 Mailing Address: 111 Ridge Rd  
 Mailing Address 2: Not reported  
 Mailing City,St,Zip: Munster, IN 46375

Tank Number: 1  
**Tank Status:** Permanently Out of Service  
 Install Date: Not reported  
 Tank Capacity: 3000  
 Substance Desc: Gasoline

Tank Number: 2  
**Tank Status:** Permanently Out of Service  
 Install Date: Not reported  
 Tank Capacity: 4000  
 Substance Desc: Gasoline

MAP FINDINGS  
FOCUS MAP 10

Map ID	Site	Database(s)	EPA ID Number
--------	------	-------------	---------------

**MUNSTER CAR WASH (Continued)**

**1000513210**

Tank Number: 3  
**Tank Status: Permanently Out of Service**  
 Install Date: Not reported  
 Tank Capacity: 4000  
 Substance Desc: Diesel

**SPILL:**

Facility ID: 199106208  
 Incident Date: 06/26/1991  
 Report Date: 06/26/1991  
 Material: Premium Gasoline  
 Spill Source: Leaking Underground Tank  
 Recovered Amount: G  
 Recovered Units: 0.00  
 Spilled Amount: 0.00  
 Spilled Units: Gallons  
 Contained: N  
 Water Affected: None  
 Spill Type: Spill  
 Area Affected: Unk  
 Fish Killed: 0.00  
 Water Supply Affected: Not reported  
 Public Intake: N

121

**PHILLIPS PETROLEUM MANOR RIDGE 66  
 323 RIDGE RD  
 MUNSTER, IN 46321**

**IN LUST U003093798  
 IN UST N/A  
 IN SPILLS**

**LUST:**

Facility ID: 7559  
 Incident Number: 200311508  
 Affected Area: Soil  
 Description: Monitored natural attenuation (active)  
 Priority: Medium

Facility ID: 7559  
 Incident Number: 200311508  
 Affected Area: MTBE  
 Description: Monitored natural attenuation (active)  
 Priority: Medium

Facility ID: 7559  
 Incident Number: 200311508  
 Affected Area: Groundwater  
 Description: Monitored natural attenuation (active)  
 Priority: Medium

**UST:**

Facility ID: 7559  
 Owner Id: 20872  
 Company Name: Gas Mart USA  
 Mailing Address: 10777 Barkley St Ste 200  
 Mailing Address 2: Not reported  
 Mailing City,St,Zip: Overland Park, KS 66211

Tank Number: 1  
**Tank Status: Currently in use**

MAP FINDINGS  
FOCUS MAP 10

Map ID	Site	Database(s)	EPA ID Number
--------	------	-------------	---------------

**PHILLIPS PETROLEUM MANOR RIDGE 66 (Continued)**

**U003093798**

Install Date: 01/01/1973  
Tank Capacity: Not reported  
Substance Desc: Gasoline

Tank Number: 2  
**Tank Status: Currently in use**  
Install Date: 01/01/1973  
Tank Capacity: 6000  
Substance Desc: Gasoline

Tank Number: 3  
**Tank Status: Currently in use**  
Install Date: 01/01/1975  
Tank Capacity: Not reported  
Substance Desc: Gasoline

Tank Number: 4  
**Tank Status: Permanently Out of Service**  
Install Date: Not reported  
Tank Capacity: 1000  
Substance Desc: Used Oil

**SPILL:**

Facility ID: 198907046  
Incident Date: 07/17/1989  
Report Date: 07/17/1989  
Material: Unleaded Gasoline  
Spill Source: Commercial  
Recovered Amount: U  
Recovered Units: 0.00  
Spilled Amount: 101.00  
Spilled Units: Gallons  
Contained: N  
Water Affected: Sewer  
Spill Type: Spill  
Area Affected: 1 Mile  
Fish Killed: 0.00  
Water Supply Affected: Not reported  
Public Intake: N

121

**323 RIDGE RD  
MUNSTER, IN 46321**

**EDR US Hist Auto Stat 1015425041  
N/A**

**EDR Historical Auto Stations:**

Name: MANOR RIDGE PHILLIPS 66  
Year: 1999  
Address: 323 RIDGE RD

Name: MANOR RIDGE PHILLIPS 66  
Year: 2000  
Address: 323 RIDGE RD

Name: MANOR RIDGE PHILLIPS



MAP FINDINGS  
FOCUS MAP 10

Map ID	Site	Database(s)	EPA ID Number
	<p><b>(Continued)</b></p> <p>Year: 2001 Address: 323 RIDGE RD</p> <p>Name: MANOR RIDGE PHILLIPS Year: 2002 Address: 323 RIDGE RD</p> <p>Name: PHILLIPS 66 Year: 2005 Address: 323 RIDGE RD</p> <p>Name: PHILLIPS 66 Year: 2006 Address: 323 RIDGE RD</p> <p>Name: PHILLIPS 66 Year: 2008 Address: 323 RIDGE RD</p> <p>Name: PHILLIPS 66 Year: 2009 Address: 323 RIDGE RD</p> <p>Name: GASMART USA INC Year: 2011 Address: 323 RIDGE RD</p> <p>Name: GASMART USA Year: 2012 Address: 323 RIDGE RD</p>		<b>1015425041</b>
<b>121</b>	<p><b>PHILLIPS 66 SERVICE STATION</b> <b>323 RIDGE RD</b> <b>MUNSTER, IN 46321</b></p> <p>RCRA-CESQG: Date form received by agency: 04/12/2002 Facility name: PHILLIPS PETROLEUM CO SS14432 Facility address: 323 RIDGE RD MUNSTER, IN 46321 EPA ID: IND985026848 Mailing address: PO BOX 2400 BARTLESVILLE, OK 74005 Contact: LARRY HARJO Contact address: PO BOX 2400 BARTLESVILLE, OK 74005 Contact country: US Contact telephone: (918) 661-8867 Contact email: Not reported EPA Region: 05 Classification: Conditionally Exempt Small Quantity Generator Description: Handler: generates 100 kg or less of hazardous waste per calendar month, and accumulates 1000 kg or less of hazardous waste at any time; or generates 1 kg or less of acutely hazardous waste per calendar month, and accumulates at any time: 1 kg or less of acutely hazardous waste; or 100 kg or less of any residue or contaminated soil, waste or other debris resulting from the cleanup of a spill, into or on any land or water, of acutely hazardous waste; or generates 100 kg or less</p>	<p><b>RCRA-CESQG</b> <b>FINDS</b> <b>IN MANIFEST</b></p>	<p><b>1000825339</b> <b>IND985026848</b></p>

MAP FINDINGS  
FOCUS MAP 10

Map ID Site Database(s) EPA ID Number

**PHILLIPS 66 SERVICE STATION (Continued)**

**1000825339**

of any residue or contaminated soil, waste or other debris resulting from the cleanup of a spill, into or on any land or water, of acutely hazardous waste during any calendar month, and accumulates at any time: 1 kg or less of acutely hazardous waste; or 100 kg or less of any residue or contaminated soil, waste or other debris resulting from the cleanup of a spill, into or on any land or water, of acutely hazardous waste

Owner/Operator Summary:

Owner/operator name: PHILLIPS PETROLEUM CO  
Owner/operator address: PO BOX 2400  
BARTLESVILLE, OK 74005  
Owner/operator country: Not reported  
Owner/operator telephone: (918) 661-8867  
Legal status: Private  
Owner/Operator Type: Owner  
Owner/Op start date: 01/01/0001  
Owner/Op end date: Not reported

Handler Activities Summary:

U.S. importer of hazardous waste: No  
Mixed waste (haz. and radioactive): No  
Recycler of hazardous waste: No  
Transporter of hazardous waste: No  
Treater, storer or disposer of HW: No  
Underground injection activity: No  
On-site burner exemption: No  
Furnace exemption: No  
Used oil fuel burner: No  
Used oil processor: No  
User oil refiner: No  
Used oil fuel marketer to burner: No  
Used oil Specification marketer: No  
Used oil transfer facility: No  
Used oil transporter: No

Historical Generators:

Date form received by agency: 10/08/1992  
Site name: PHILLIPS PETROLEUM CO SS14432  
Classification: Small Quantity Generator

Hazardous Waste Summary:

Waste code: D000  
Waste name: Not Defined

Waste code: D001  
Waste name: IGNITABLE HAZARDOUS WASTES ARE THOSE WASTES WHICH HAVE A FLASHPOINT OF LESS THAN 140 DEGREES FAHRENHEIT AS DETERMINED BY A PENSKY-MARTENS CLOSED CUP FLASH POINT TESTER. ANOTHER METHOD OF DETERMINING THE FLASH POINT OF A WASTE IS TO REVIEW THE MATERIAL SAFETY DATA SHEET, WHICH CAN BE OBTAINED FROM THE MANUFACTURER OR DISTRIBUTOR OF THE MATERIAL. LACQUER THINNER IS AN EXAMPLE OF A COMMONLY USED SOLVENT WHICH WOULD BE CONSIDERED AS IGNITABLE HAZARDOUS WASTE.

Waste code: D018

MAP FINDINGS  
FOCUS MAP 10

Map ID	Site	Database(s)	EPA ID Number
--------	------	-------------	---------------

**PHILLIPS 66 SERVICE STATION (Continued)**

**1000825339**

Waste name: BENZENE  
Violation Status: No violations found

**FINDS:**

Registry ID: 110003116967

**Environmental Interest/Information System**

IN-FRS (Indiana - Facility Registry System). The Indiana Department of Environmental Management (I-DEM) has implemented the Indiana-Facility Registry System (I-FRS). The I-FRS provides the interface and processes to link facility data monitored by multiple State and EPA program systems. In addition, I-FRS enables IDEM to reconcile environmental data and exchange it with EPA FRS using the electronic data exchange over the Network Node.

RCRAInfo is a national information system that supports the Resource Conservation and Recovery Act (RCRA) program through the tracking of events and activities related to facilities that generate, transport, and treat, store, or dispose of hazardous waste. RCRAInfo allows RCRA program staff to track the notification, permit, compliance, and corrective action activities required under RCRA.

**STATE MASTER**

ICIS (Integrated Compliance Information System) is the Integrated Compliance Information System and provides a database that, when complete, will contain integrated Enforcement and Compliance information across most of EPA's programs. The vision for ICIS is to replace EPA's independent databases that contain Enforcement data with a single repository for that information. Currently, ICIS contains all Federal Administrative and Judicial enforcement actions. This information is maintained in ICIS by EPA in the Regional offices and it Headquarters. A future release of ICIS will replace the Permit Compliance System (PCS) which supports the NPDES and will integrate that information with Federal actions already in the system. ICIS also has the capability to track other activities occurring in the Region that support Compliance and Enforcement programs. These include; Incident Tracking, Compliance Assistance, and Compliance Monitoring.

**IN MANIFEST:**

Year: Not reported  
EPA ID: IND985026848  
Tons Generated: Not reported  
Tons Shipped OffSite: Not reported

**Manifest Handler:**

EPA Id #: IND985026848  
Generator Type: CEG  
Generator Status: Active Handler  
Transporter Type: Code no longer valid  
Transporter Status: Non Active  
TSD Type: Not reported  
TSD Status: Not reported  
Handler Mailing Address: PO BOX 2400  
Handler Mailing City/State/Zip: BARTLESVILLE, OK 74005

MAP FINDINGS  
FOCUS MAP 10

Map ID	Site	Database(s)	EPA ID Number
--------	------	-------------	---------------

**PHILLIPS 66 SERVICE STATION (Continued)**

**1000825339**

Contact Name: LARRY HARJO  
Contact Telephone: 918-661-8867  
Contact Type: Environmental Coordinator

Year: Not reported  
EPA ID: IND985026848  
Tons Generated: Not reported  
Tons Shipped OffSite: Not reported

Year: Not reported  
EPA ID: IND985026848  
Tons Generated: Not reported  
Tons Shipped OffSite: Not reported

121

**HANDY ANDY #37  
330 RIDGE RD  
MUNSTER, IN 46321**

**RCRA NonGen / NLR  
FINDS  
IN MANIFEST  
IN SPILLS**

**1004698848  
IN0000869552**

RCRA NonGen / NLR:

Date form received by agency: 08/23/2000  
Facility name: HANDY ANDY #37  
Facility address: 330 RIDGE RD  
MUNSTER, IN 46321  
EPA ID: IN0000869552  
Mailing address: 905 E GOLF RD  
SCHAUMBURG, IL 80173  
Contact: JODI KAUTZ  
Contact address: 905 E GOLF RD  
SCHAUMBURG, IL 80173  
Contact country: US  
Contact telephone: (619) 677-0150  
Contact email: Not reported  
EPA Region: 05  
Classification: Non-Generator  
Description: Handler: Non-Generators do not presently generate hazardous waste

Owner/Operator Summary:

Owner/operator name: HANDY ANDY  
Owner/operator address: 905 E GOLF RD  
SCHAUMBURG, IL 80173  
Owner/operator country: Not reported  
Owner/operator telephone: (708) 995-8100  
Legal status: Private  
Owner/Operator Type: Owner  
Owner/Op start date: Not reported  
Owner/Op end date: Not reported

Handler Activities Summary:

U.S. importer of hazardous waste: No  
Mixed waste (haz. and radioactive): No  
Recycler of hazardous waste: No  
Transporter of hazardous waste: No  
Treater, storer or disposer of HW: No  
Underground injection activity: No  
On-site burner exemption: No

MAP FINDINGS  
FOCUS MAP 10

Map ID	Site	Database(s)	EPA ID Number
--------	------	-------------	---------------

**HANDY ANDY #37 (Continued)**

**1004698848**

Furnace exemption:	No
Used oil fuel burner:	No
Used oil processor:	No
User oil refiner:	No
Used oil fuel marketer to burner:	No
Used oil Specification marketer:	No
Used oil transfer facility:	No
Used oil transporter:	No

Hazardous Waste Summary:

Waste code:	D000
Waste name:	Not Defined

Waste code:	D001
Waste name:	IGNITABLE HAZARDOUS WASTES ARE THOSE WASTES WHICH HAVE A FLASHPOINT OF LESS THAN 140 DEGREES FAHRENHEIT AS DETERMINED BY A PENSKEY-MARTENS CLOSED CUP FLASH POINT TESTER. ANOTHER METHOD OF DETERMINING THE FLASH POINT OF A WASTE IS TO REVIEW THE MATERIAL SAFETY DATA SHEET, WHICH CAN BE OBTAINED FROM THE MANUFACTURER OR DISTRIBUTOR OF THE MATERIAL. LACQUER THINNER IS AN EXAMPLE OF A COMMONLY USED SOLVENT WHICH WOULD BE CONSIDERED AS IGNITABLE HAZARDOUS WASTE.

Waste code:	D002
Waste name:	A WASTE WHICH HAS A PH OF LESS THAN 2 OR GREATER THAN 12.5 IS CONSIDERED TO BE A CORROSIVE HAZARDOUS WASTE. SODIUM HYDROXIDE, A CAUSTIC SOLUTION WITH A HIGH PH, IS OFTEN USED BY INDUSTRIES TO CLEAN OR DEGREASE PARTS. HYDROCHLORIC ACID, A SOLUTION WITH A LOW PH, IS USED BY MANY INDUSTRIES TO CLEAN METAL PARTS PRIOR TO PAINTING. WHEN THESE CAUSTIC OR ACID SOLUTIONS BECOME CONTAMINATED AND MUST BE DISPOSED, THE WASTE WOULD BE A CORROSIVE HAZARDOUS WASTE.

Waste code:	D003
Waste name:	A MATERIAL IS CONSIDERED TO BE A REACTIVE HAZARDOUS WASTE IF IT IS NORMALLY UNSTABLE, REACTS VIOLENTLY WITH WATER, GENERATES TOXIC GASES WHEN EXPOSED TO WATER OR CORROSIVE MATERIALS, OR IF IT IS CAPABLE OF DETONATION OR EXPLOSION WHEN EXPOSED TO HEAT OR A FLAME. ONE EXAMPLE OF SUCH WASTE WOULD BY WASTE GUNPOWDER.

Violation Status:	No violations found
-------------------	---------------------

FINDS:

Registry ID:	110058716402
--------------	--------------

Environmental Interest/Information System  
STATE MASTER

Registry ID:	110003067430
--------------	--------------

Environmental Interest/Information System

IN-FRS (Indiana - Facility Registry System). The Indiana Department of Environmental Management (I-DEM) has implemented the Indiana-Facility Registry System (I-FRS). The I-FRS provides the interface and processes to link facility data monitored by multiple State and EPA program systems. In addition, I-FRS enables IDEM to reconcile environmental data and exchange it with EPA FRS using the electronic data exchange over the Network Node.

MAP FINDINGS  
FOCUS MAP 10

Map ID Site Database(s) EPA ID Number

**HANDY ANDY #37 (Continued)**

**1004698848**

RCRAInfo is a national information system that supports the Resource Conservation and Recovery Act (RCRA) program through the tracking of events and activities related to facilities that generate, transport, and treat, store, or dispose of hazardous waste. RCRAInfo allows RCRA program staff to track the notification, permit, compliance, and corrective action activities required under RCRA.

IN MANIFEST:

Year: Not reported  
EPA ID: IN0000869552  
Tons Generated: Not reported  
Tons Shipped OffSite: Not reported

Manifest Handler:

EPA Id #: IN0000869552  
Generator Type: Not reported  
Generator Status: 7  
Transporter Type: Code no longer valid  
Transporter Status: Non Active  
TSD Type: Not reported  
TSD Status: Not reported  
Handler Mailing Address: 905 E GOLF RD  
Handler Mailing City/State/Zip: SCHAUMBURG, IL 80173  
Contact Name: JODI KAUTZ  
Contact Telephone: 619-677-0150  
Contact Type: Environmental Coordinator

Year: Not reported  
EPA ID: IN0000869552  
Tons Generated: Not reported  
Tons Shipped OffSite: Not reported

Year: Not reported  
EPA ID: IN0000869552  
Tons Generated: Not reported  
Tons Shipped OffSite: Not reported

SPILL:

Facility ID: 199409203  
Incident Date: 09/28/1994  
Report Date: 09/29/1994  
Material: Fire Water Runoff  
Spill Source: Commercial  
Recovered Amount: G  
Recovered Units: 0.00  
Spilled Amount: 1500000.00  
Spilled Units: Gallons  
Contained: N  
Water Affected: Little Calumet  
Spill Type: Spill  
Area Affected: Unknown  
Fish Killed: 0.00  
Water Supply Affected: Not reported  
Public Intake: U

MAP FINDINGS  
FOCUS MAP 10

Map ID	Site	Database(s)	EPA ID Number
122	<b>437 RIDGE RD</b> <b>MUNSTER, IN 46321</b>  EDR Historical Cleaners: Name: VOGUE CLEANERS Year: 1999 Address: 437 RIDGE RD  Name: VOGUE CLEANERS Year: 2000 Address: 437 RIDGE RD	EDR US Hist Cleaners	1015061281 N/A
122	<b>VOGUE CLEANERS</b> <b>437 RIDGE RD</b> <b>MUNSTER, IN 46321</b>  IN Dryclean: Facility ID: IN0503082 Alias Name: Not reported Facility Telephone: 219/836-5481 Contact Name: CHRIS SOLTIS Contact Phone: Not reported Address: 437 RIDGE RD City: MUNSTER State: IN Zip Code: 46321 Zip4: 1530 Comment: Not reported Violation: Not reported Perc Gallons: 0 Estimated Perc Gallons: Not reported RMEN Closed: Not reported Other: Not reported Int Received Date: Not reported Prev Received Date: Not reported Cntrl Received Date: Not reported Class/Mach: Not reported Five Star: Not reported Cmpl Action: Not reported Inspection Date: Not reported Inspector: Not reported Mailed Date: Not reported Status: Not reported Cause: Not reported Date Response: Not reported PO Notes: Not reported	IN DRYCLEANERS	S108162036 N/A
122	<b>DUKE OF OIL OIL &amp; SUDS</b> <b>449 RIDGE RD</b> <b>MUNSTER, IN 46321</b>  UST: Facility ID: 14669 Owner Id: 4512 Company Name: Oil & Suds Inc Mailing Address: 449 Ridge Rd Mailing Address 2: Not reported	IN UST	1000514814 N/A

MAP FINDINGS  
FOCUS MAP 10

Map ID	Site	Database(s)	EPA ID Number
--------	------	-------------	---------------

**DUKE OF OIL OIL & SUDS (Continued)**

**1000514814**

Mailing City,St,Zip: Munster, IN 46321

Tank Number: 1  
**Tank Status: Currently in use**  
 Install Date: 10/05/1988  
 Tank Capacity: 4000  
 Substance Desc: Other

Tank Number: 2  
**Tank Status: Currently in use**  
 Install Date: 10/05/1988  
 Tank Capacity: 3000  
 Substance Desc: Used Oil

**122 EMRO MARKETING CHEKER 7680  
 444 RIDGE RD  
 MUNSTER, IN 46321**

**RCRA NonGen / NLR 1000325727  
 FINDS IND982629214  
 IN MANIFEST**

RCRA NonGen / NLR:

Date form received by agency: 01/22/2001  
 Facility name: EMRO MARKETING CHEKER 7680  
 Facility address: 444 RIDGE RD  
 MUNSTER, IN 46321  
 EPA ID: IND982629214  
 Mailing address: PO BOX 162  
 EAST HAZEL CREST, IL 60429  
 Contact: GENE W POOLE  
 Contact address: PO BOX 162  
 EAST HAZEL CREST, IL 60429  
 Contact country: US  
 Contact telephone: (312) 335-0600  
 Contact email: Not reported  
 EPA Region: 05  
 Classification: Non-Generator  
 Description: Handler: Non-Generators do not presently generate hazardous waste

Owner/Operator Summary:

Owner/operator name: EMRO MARKETING  
 Owner/operator address: PO BOX 162  
 EAST HAZEL CREST, IL 60429  
 Owner/operator country: Not reported  
 Owner/operator telephone: (312) 555-1212  
 Legal status: Private  
 Owner/Operator Type: Owner  
 Owner/Op start date: 01/01/0001  
 Owner/Op end date: Not reported

Handler Activities Summary:

U.S. importer of hazardous waste: No  
 Mixed waste (haz. and radioactive): No  
 Recycler of hazardous waste: No  
 Transporter of hazardous waste: No  
 Treater, storer or disposer of HW: No  
 Underground injection activity: No  
 On-site burner exemption: No  
 Furnace exemption: No



MAP FINDINGS  
FOCUS MAP 10

Map ID Site Database(s) EPA ID Number

**EMRO MARKETING CHEKER 7680 (Continued)**

**1000325727**

Used oil fuel burner: No  
Used oil processor: No  
User oil refiner: No  
Used oil fuel marketer to burner: No  
Used oil Specification marketer: No  
Used oil transfer facility: No  
Used oil transporter: No

Historical Generators:

Date form received by agency: 05/27/1993  
Site name: EMRO MARKETING CHEKER 7680  
Classification: Not a generator, verified

Date form received by agency: 09/05/1989  
Site name: EMRO MARKETING CHEKER 7680  
Classification: Conditionally Exempt Small Quantity Generator

Hazardous Waste Summary:

Waste code: D001  
Waste name: IGNITABLE HAZARDOUS WASTES ARE THOSE WASTES WHICH HAVE A FLASHPOINT OF LESS THAN 140 DEGREES FAHRENHEIT AS DETERMINED BY A PENSKEY-MARTENS CLOSED CUP FLASH POINT TESTER. ANOTHER METHOD OF DETERMINING THE FLASH POINT OF A WASTE IS TO REVIEW THE MATERIAL SAFETY DATA SHEET, WHICH CAN BE OBTAINED FROM THE MANUFACTURER OR DISTRIBUTOR OF THE MATERIAL. LACQUER THINNER IS AN EXAMPLE OF A COMMONLY USED SOLVENT WHICH WOULD BE CONSIDERED AS IGNITABLE HAZARDOUS WASTE.

Violation Status: No violations found

FINDS:

Registry ID: 110058838833

Environmental Interest/Information System  
STATE MASTER

IN MANIFEST:

Year: Not reported  
EPA ID: IND982629214  
Tons Generated: Not reported  
Tons Shipped OffSite: Not reported

Manifest Handler:

EPA Id #: IND982629214  
Generator Type: Not reported  
Generator Status: No longer a generator of hazardous wastes  
Transporter Type: Code no longer valid  
Transporter Status: Non Active  
TSD Type: Not reported  
TSD Status: Not reported  
Handler Mailing Address: 444 RIDGE RIDGE RD  
Handler Mailing City/State/Zip: MUNSTER, IN 46321  
Contact Name: G W POOLE  
Contact Telephone: 708-335-0600  
Contact Type: Environmental Coordinator

MAP FINDINGS  
FOCUS MAP 10

Map ID	Site	Database(s)	EPA ID Number
	<b>EMRO MARKETING CHEKER 7680 (Continued)</b>		<b>1000325727</b>
	Year: Not reported		
	EPA ID: IND982629214		
	Tons Generated: Not reported		
	Tons Shipped OffSite: Not reported		
	Year: Not reported		
	EPA ID: IND982629214		
	Tons Generated: Not reported		
	Tons Shipped OffSite: Not reported		
<b>122</b>	<b>SPEEDWAY STATION #7680 444 RIDGE ROAD MUNSTER, IN 46321</b>	<b>IN NPDES IN SPILLS IN AUL</b>	<b>S105101442 N/A</b>
	NPDES:		
	NPDES Id: ING080115		
	Primary Facility Sic Code: Not reported		
	Primary Facility Sic Desc: Not reported		
	Facility Type Desc: Privately Owned Facility		
	Permit Status Desc: Terminated		
	MJR: Minor		
	Issue Date: 11/17/1999		
	Effective Date: 12/01/1999		
	Expiration Date: 11/30/2004		
	Latitude In Decimal Degrees: 41.562667		
	Longitude In Decimal Degrees: -87.516806		
	DMR Cognizant Official: MR. SCOTT HISER		
	DMR Cognizant Offcl Telephone: 937-864-3000		
	Primary Facility Sic Code: Not reported		
	Primary Facility Sic Desc: Not reported		
	State Water Body Name: LITTLE CALUMET R VIA STORM DRAIN		
	Total Actual Average Flow (MGD): Not reported		
	Total App. Design Flow (MGD): Not reported		
	SPILL:		
	Facility ID: 199206065		
	Incident Date: 06/12/1992		
	Report Date: 06/12/1992		
	Material: Gasoline		
	Spill Source: Commercial		
	Recovered Amount: G		
	Recovered Units: 50.00		
	Spilled Amount: 50.00		
	Spilled Units: Gallons		
	Contained: Y		
	Water Affected: None		
	Spill Type: Spill		
	Area Affected: 60 Sq Ft		
	Fish Killed: 0.00		
	Water Supply Affected: Not reported		
	Public Intake: N		
	Facility ID: 199408088		
	Incident Date: 08/11/1994		
	Report Date: 08/11/1994		
	Material: Gasoline		
	Spill Source: Commercial		

MAP FINDINGS  
FOCUS MAP 10

Map ID      Site      Database(s)      EPA ID Number

**SPEEDWAY STATION #7680 (Continued)**

**S105101442**

Recovered Amount:      G  
 Recovered Units:      15.00  
 Spilled Amount:      15.00  
 Spilled Units:      Gallons  
 Contained:      Y  
 Water Affected:      None  
 Spill Type:      Spill  
 Area Affected:      50 Sq Ft  
 Fish Killed:      0.00  
 Water Supply Affected:      Not reported  
 Public Intake:      N

Facility ID:      200601194  
 Incident Date:      01/24/2006  
 Report Date:      01/24/2006  
 Material:      Gasoline  
 Spill Source:      Commercial  
 Recovered Amount:      Not reported  
 Recovered Units:      Not reported  
 Spilled Amount:      10.00  
 Spilled Units:      Gallons  
 Contained:      Not reported  
 Water Affected:      Catch Basin  
 Spill Type:      Spill  
 Area Affected:      asphalt  
 Fish Killed:      Not reported  
 Water Supply Affected:      Not reported  
 Public Intake:      N

Facility ID:      199407125  
 Incident Date:      07/04/1994  
 Report Date:      07/15/1994  
 Material:      Gasoline  
 Spill Source:      Trans - Truck  
 Recovered Amount:      G  
 Recovered Units:      0.00  
 Spilled Amount:      10.00  
 Spilled Units:      Gallons  
 Contained:      N  
 Water Affected:      Unknown  
 Spill Type:      Spill  
 Area Affected:      60 Ft Sq  
 Fish Killed:      0.00  
 Water Supply Affected:      Not reported  
 Public Intake:      U

**AUL:**

IC TYPE:      Environmental Restrictive Covenant  
 Facility Id:      3528  
 Program Area:      LUST  
 Affected Media:      SubSurface Soil; Ground Water  
 Date Ic Recorded:      04/19/2011  
 Description:      Not reported  
 Control Method A:      AUL - Agricultural or Food Crop  
 Coverage A:      Entire Property  
 Chemicals Of Concern A:      Petroleum (Includes BTEX and MTBE); TPH - Total Petroleum Hydrocarbons  
 Comments A:      Not reported

MAP FINDINGS  
FOCUS MAP 10

Map ID Site Database(s) EPA ID Number

**SPEEDWAY STATION #7680 (Continued)**

**S105101442**

Control Method B: AUL - Construction Restriction  
 Coverage B: Entire Property  
 Chemicals Of Concern B: Petroleum (Includes BTEX and MTBE); TPH - Total Petroleum Hydrocarbons  
 Comments B: No use or construction of subsurface basements on real estate.  
 Control Method C: AUL - Ground Water Use Restriction  
 Coverage C: Entire Property  
 Chemicals Of Concern C: Petroleum (Includes BTEX and MTBE)  
 Comments C: Not reported  
 Control Method D: AUL - Residential Use Restriction  
 Coverage D: Entire Property  
 Chemicals Of Concern D: Petroleum (Includes BTEX and MTBE);TPH - Total Petroleum Hydrocarbons  
 Comments D: Not reported  
 Control Method E: EC - Paved or Concrete Cap  
 Coverage E: Portion of property  
 Chemicals Of Concern E: Petroleum (Includes BTEX and MTBE);TPH - Total Petroleum Hydrocarbons  
 Comments E: Maintenance of asphalt/cement pavement over affected area.  
 Control Method F: Not reported  
 Coverage F: Not reported  
 Chemicals Of Concern F: Not reported  
 Comments F: Not reported  
 Control Method G: Not reported  
 Coverage G: Not reported  
 Chemicals Of Concern G: Not reported  
 Comments G: Not reported  
 Control Method H: Not reported  
 Coverage H: Not reported  
 Chemicals Of Concern H: Not reported  
 Comments H: Not reported  
 Control Method I: Not reported  
 Coverage I: Not reported  
 Chemicals Of Concern I: Not reported  
 Comments I: Not reported

122

**444 RIDGE RD  
MUNSTER, IN 46321**

**EDR US Hist Auto Stat 1015499293  
N/A**

EDR Historical Auto Stations:

Name: CHEKER SERVICE STATION  
 Year: 1999  
 Address: 444 RIDGE RD

Name: CHEKER SERVICE STATION  
 Year: 2000  
 Address: 444 RIDGE RD

Name: CHEKER SERVICE STATION  
 Year: 2001  
 Address: 444 RIDGE RD

MAP FINDINGS  
FOCUS MAP 10

Map ID	Site	Database(s)	EPA ID Number
122	<b>SPEEDWAY #7680</b> <b>444 RIDGE RD</b> <b>MUNSTER, IN 46321</b>	<b>IN LUST</b> <b>IN UST</b>	<b>U003093377</b> <b>N/A</b>
	<p>LUST:</p> <p>Facility ID: 3528  Incident Number: 199408513  Affected Area: Surface Water  Description: NFA-Conditional Closure  Priority: High</p> <p>Facility ID: 3528  Incident Number: 199408513  Affected Area: Soil  Description: NFA-Conditional Closure  Priority: High</p> <p>Facility ID: 3528  Incident Number: 199408513  Affected Area: MTBE  Description: NFA-Conditional Closure  Priority: High</p> <p>Facility ID: 3528  Incident Number: 199408513  Affected Area: Groundwater  Description: NFA-Conditional Closure  Priority: High</p> <p>Facility ID: 3528  Incident Number: 199408513  Affected Area: Free Product  Description: NFA-Conditional Closure  Priority: High</p> <p>UST:</p> <p>Facility ID: 3528  Owner Id: 107  Company Name: Speedway LLC  Mailing Address: PO Box 1500  Mailing Address 2: Not reported  Mailing City, St, Zip: Springfield, OH 45501</p> <p>Tank Number: 1  <b>Tank Status: Permanently Out of Service</b>  Install Date: 01/01/1973  Tank Capacity: 10000  Substance Desc: Gasoline</p> <p>Tank Number: 10  <b>Tank Status: Currently in use</b>  Install Date: 11/12/1999  Tank Capacity: 6000  Substance Desc: Diesel</p> <p>Tank Number: 11  <b>Tank Status: Currently in use</b></p>		

MAP FINDINGS  
FOCUS MAP 10

Map ID      Site      Database(s)      EPA ID Number

---

**SPEEDWAY #7680 (Continued)**

**U003093377**

Install Date:                      11/12/1999  
Tank Capacity:                    4000  
Substance Desc:                 Kerosene

Tank Number:                    2  
**Tank Status:**                    **Permanently Out of Service**  
Install Date:                    01/01/1973  
Tank Capacity:                    10000  
Substance Desc:                 Gasoline

Tank Number:                    3  
**Tank Status:**                    **Permanently Out of Service**  
Install Date:                    01/01/1973  
Tank Capacity:                    10000  
Substance Desc:                 Gasoline

Tank Number:                    4  
**Tank Status:**                    **Permanently Out of Service**  
Install Date:                    11/19/1994  
Tank Capacity:                    4000  
Substance Desc:                 Diesel

Tank Number:                    5  
**Tank Status:**                    **Permanently Out of Service**  
Install Date:                    Not reported  
Tank Capacity:                    6000  
Substance Desc:                 Unknown

Tank Number:                    6  
**Tank Status:**                    **Permanently Out of Service**  
Install Date:                    Not reported  
Tank Capacity:                    6000  
Substance Desc:                 Unknown

Tank Number:                    7  
**Tank Status:**                    **Currently in use**  
Install Date:                    11/12/1999  
Tank Capacity:                    15000  
Substance Desc:                 Gasoline

Tank Number:                    8  
**Tank Status:**                    **Currently in use**  
Install Date:                    11/12/1999  
Tank Capacity:                    15000  
Substance Desc:                 Gasoline

Tank Number:                    9  
**Tank Status:**                    **Currently in use**  
Install Date:                    11/12/1999

MAP FINDINGS  
FOCUS MAP 10

Map ID	Site	Database(s)	EPA ID Number
	<b>SPEEDWAY #7680 (Continued)</b>		<b>U003093377</b>
	Tank Capacity: 15000 Substance Desc: Gasoline		
123	<b>AMOCO SS 06258 747 RIDGE RD MUNSTER, IN 46321</b>	<b>IN LUST IN UST</b>	<b>U003294637 N/A</b>
	LUST: Facility ID: 11492 Incident Number: 199407121 Affected Area: Soil Description: Deactivated (no release confirmed) Priority: Medium		
	UST: Facility ID: 11492 Owner Id: 5702 Company Name: B & R Oil Company - Attn: Sandra Ray Mailing Address: 24501 Ecorse Rd Mailing Address 2: Ste 5 Mailing City,St,Zip: Taylor, MI 48180		
	Tank Number: 1 <b>Tank Status: Permanently Out of Service</b> Install Date: Not reported Tank Capacity: 500 Substance Desc: Used Oil		
	Tank Number: 2 <b>Tank Status: Currently in use</b> Install Date: 03/21/1988 Tank Capacity: 10000 Substance Desc: Gasoline		
	Tank Number: 3 <b>Tank Status: Currently in use</b> Install Date: 03/21/1988 Tank Capacity: 10000 Substance Desc: Gasoline		
	Tank Number: 4 <b>Tank Status: Currently in use</b> Install Date: 03/21/1988 Tank Capacity: 12000 Substance Desc: Gasoline		

MAP FINDINGS  
FOCUS MAP 10

Map ID	Site	Database(s)	EPA ID Number
124	<b>519 SOUTH ST MUNSTER, IN 46321</b>  EDR Historical Auto Stations: Name: MUNSTER AUTO GLASS Year: 2001 Address: 519 SOUTH ST	EDR US Hist Auto Stat	1015536013 N/A
125	<b>B AND D FARDIER SVC INC 8600 HARRISON AVE MUNSTER, IN 46321</b>  RCRA NonGen / NLR: Date form received by agency: 09/19/1984 Facility name: B AND D FARDIER SVC INC Facility address: 8600 HARRISON AVE MUNSTER, IN 46321  EPA ID: IND980993893 Contact: WILLIAM HOUGH Contact address: 8600 HARRISON AVE MUNSTER, IN 46321  Contact country: US Contact telephone: (219) 836-6066 Contact email: Not reported EPA Region: 05 Classification: Non-Generator Description: Handler: Non-Generators do not presently generate hazardous waste  Owner/Operator Summary: Owner/operator name: NAME NOT REPORTED Owner/operator address: ADDRESS NOT REPORTED CITY NOT REPORTED, AK 99998  Owner/operator country: Not reported Owner/operator telephone: (312) 555-1212 Legal status: Private Owner/Operator Type: Operator Owner/Op start date: Not reported Owner/Op end date: Not reported  Owner/operator name: HOUGH WILLIAM Owner/operator address: 8600 HARRISON MUNSTER, IN 46321  Owner/operator country: Not reported Owner/operator telephone: (219) 836-6066 Legal status: Private Owner/Operator Type: Owner Owner/Op start date: Not reported Owner/Op end date: Not reported  Handler Activities Summary: U.S. importer of hazardous waste: No Mixed waste (haz. and radioactive): No Recycler of hazardous waste: No Transporter of hazardous waste: Yes Treater, storer or disposer of HW: No Underground injection activity: No On-site burner exemption: No Furnace exemption: No	RCRA NonGen / NLR FINDS IN MANIFEST	1000369047 IND980993893



MAP FINDINGS  
FOCUS MAP 10

Map ID	Site	Database(s)	EPA ID Number
--------	------	-------------	---------------

**B AND D FARDIER SVC INC (Continued)**

**1000369047**

Used oil fuel burner:	No
Used oil processor:	No
User oil refiner:	No
Used oil fuel marketer to burner:	No
Used oil Specification marketer:	No
Used oil transfer facility:	No
Used oil transporter:	No

Violation Status: No violations found

**FINDS:**

Registry ID: 110003091109

**Environmental Interest/Information System**

IN-FRS (Indiana - Facility Registry System). The Indiana Department of Environmental Management (I-DEM) has implemented the Indiana-Facility Registry System (I-FRS). The I-FRS provides the interface and processes to link facility data monitored by multiple State and EPA program systems. In addition, I-FRS enables IDEM to reconcile environmental data and exchange it with EPA FRS using the electronic data exchange over the Network Node.

RCRAInfo is a national information system that supports the Resource Conservation and Recovery Act (RCRA) program through the tracking of events and activities related to facilities that generate, transport, and treat, store, or dispose of hazardous waste. RCRAInfo allows RCRA program staff to track the notification, permit, compliance, and corrective action activities required under RCRA.

**STATE MASTER**

**IN MANIFEST:**

Year:	Not reported
EPA ID:	IND980993893
Tons Generated:	Not reported
Tons Shipped OffSite:	Not reported

**Manifest Handler:**

EPA Id #:	IND980993893
Generator Type:	Not reported
Generator Status:	Not reported
Transporter Type:	Transporter of hazardous wastes
Transporter Status:	Active
TSD Type:	Not reported
TSD Status:	Not reported
Handler Mailing Address:	8600 HARRISON AVE
Handler Mailing City/State/Zip:	MUNSTER, IN 46321
Contact Name:	WILLIAM HOUGH
Contact Telephone:	219-836-6066
Contact Type:	Environmental Coordinator

Year:	Not reported
EPA ID:	IND980993893
Tons Generated:	Not reported
Tons Shipped OffSite:	Not reported

MAP FINDINGS  
FOCUS MAP 10

Map ID	Site	Database(s)	EPA ID Number
	<b>B AND D FARDIER SVC INC (Continued)</b>		<b>1000369047</b>
	Year: Not reported		
	EPA ID: IND980993893		
	Tons Generated: Not reported		
	Tons Shipped OffSite: Not reported		
<b>126</b>	<b>MUNSTER PUBLIC WORKS 508 FISHER ST MUNSTER, IN 46321</b>	<b>FINDS IN LUST IN UST</b>	<b>1004489106 N/A</b>
	FINDS:		
	Registry ID: 110012043840		
	Environmental Interest/Information System		
	IN-FRS (Indiana - Facility Registry System). The Indiana Department of Environmental Management (I-DEM) has implemented the Indiana-Facility Registry System (I-FRS). The I-FRS provides the interface and processes to link facility data monitored by multiple State and EPA program systems. In addition, I-FRS enables IDEM to reconcile environmental data and exchange it with EPA FRS using the electronic data exchange over the Network Node.		
	STATE MASTER		
	LUST:		
	Facility ID: 16556		
	Incident Number: 198910081		
	Affected Area: Soil		
	Description: Active		
	Priority: Medium		
	Facility ID: 16556		
	Incident Number: 200208500		
	Affected Area: Soil		
	Description: Active		
	Priority: Low		
	Facility ID: 16556		
	Incident Number: 200102509		
	Affected Area: Soil		
	Description: Active		
	Priority: Medium		
	UST:		
	Facility ID: 16556		
	Owner Id: 9035		
	Company Name: Town of Munster		
	Mailing Address: 1005 Ridge Rd		
	Mailing Address 2: Not reported		
	Mailing City,St,Zip: Munster, IN 46321		
	Tank Number: 1		
	<b>Tank Status: Permanently Out of Service</b>		
	Install Date: 07/01/1989		
	Tank Capacity: 6000		
	Substance Desc: Gasoline		

MAP FINDINGS  
FOCUS MAP 10

Map ID      Site      Database(s)      EPA ID Number

---

**MUNSTER PUBLIC WORKS (Continued)**

**1004489106**

Tank Number:                    2  
**Tank Status:**                    **Permanently Out of Service**  
Install Date:                    07/01/1989  
Tank Capacity:                    6000  
Substance Desc:                    Diesel

Tank Number:                    3  
**Tank Status:**                    **Permanently Out of Service**  
Install Date:                    01/01/1964  
Tank Capacity:                    3000  
Substance Desc:                    Diesel

Tank Number:                    4  
**Tank Status:**                    **Permanently Out of Service**  
Install Date:                    01/01/1964  
Tank Capacity:                    3000  
Substance Desc:                    Gasoline

Tank Number:                    5  
**Tank Status:**                    **Permanently Out of Service**  
Install Date:                    01/01/1964  
Tank Capacity:                    1500  
Substance Desc:                    Gasoline

Tank Number:                    6  
**Tank Status:**                    **Currently in use**  
Install Date:                    03/01/2001  
Tank Capacity:                    6000  
Substance Desc:                    Gasoline

Tank Number:                    7  
**Tank Status:**                    **Currently in use**  
Install Date:                    03/01/2001  
Tank Capacity:                    6000  
Substance Desc:                    Diesel

Tank Number:                    8  
**Tank Status:**                    **Permanently Out of Service**  
Install Date:                    06/01/1970  
Tank Capacity:                    500  
Substance Desc:                    Used Oil

MAP FINDINGS  
FOCUS MAP 10

Map ID	Site	Database(s)	EPA ID Number
126	<b>508 FISHER ST MUNSTER, IN 46321</b>  SPILL: Facility ID: 199211204 Incident Date: 11/30/1992 Report Date: 11/30/1992 Material: Diesel Spill Source: Trans - Truck Recovered Amount: G Recovered Units: 20.00 Spilled Amount: 20.00 Spilled Units: Gallons Contained: Y Water Affected: Not reported Spill Type: Spill Area Affected: 400 Sq Ft Fish Killed: 0.00 Water Supply Affected: Not reported Public Intake: U  Facility ID: 198910081 Incident Date: 10/20/1989 Report Date: 10/20/1989 Material: Diesel Fuel Spill Source: Leaking Underground Tank Recovered Amount: G Recovered Units: 0.00 Spilled Amount: 200.00 Spilled Units: Gallons Contained: N Water Affected: None Spill Type: Spill Area Affected: Inknown Fish Killed: 0.00 Water Supply Affected: Not reported Public Intake: N	IN SPILLS	S103795700 N/A
126	<b>DEPARTMENT OF PUBLIC WORKS 508 FISHER ST MUNSTER, IN</b>  RGA LUST: 2004 DEPARTMENT OF PUBLIC WORKS 508 FISHER ST 2001 DEPARTMENT OF PUBLIC WORKS 508 FISHER ST 2000 DEPARTMENT OF PUBLIC WORKS 508 FISHER ST	IN RGA LUST	S116003017 N/A

MAP FINDINGS  
FOCUS MAP 10

Map ID	Site	Database(s)	EPA ID Number
126	<b>MUNSTER PUBLIC WORKS</b> <b>508 FISHER ST</b> <b>MUNSTER, IN</b> RGA LUST:	<b>IN RGA LUST</b>	<b>S116009198</b> <b>N/A</b>
	2012 MUNSTER PUBLIC WORKS 508 FISHER ST 2011 MUNSTER PUBLIC WORKS 508 FISHER ST 2010 MUNSTER PUBLIC WORKS 508 FISHER ST 2009 MUNSTER PUBLIC WORKS 508 FISHER ST 2008 MUNSTER PUBLIC WORKS 508 FISHER ST 2007 MUNSTER PUBLIC WORKS 508 FISHER ST 2006 MUNSTER PUBLIC WORKS 508 FISHER ST 2005 MUNSTER PUBLIC WORKS 508 FISHER ST 2004 MUNSTER PUBLIC WORKS 508 FISHER ST 2003 MUNSTER PUBLIC WORKS 508 FISHER ST 2002 MUNSTER PUBLIC WORKS 508 FISHER ST 2001 MUNSTER PUBLIC WORKS 508 FISHER ST		
126	<b>MUNSTER FIRE STATION #2</b> <b>550 FISHER ST</b> <b>MUNSTER, IN</b> RGA LUST:	<b>IN RGA LUST</b>	<b>S116009197</b> <b>N/A</b>
	2012 MUNSTER FIRE STATION #2 550 FISHER ST 2011 MUNSTER FIRE STATION #2 550 FISHER ST 2010 MUNSTER FIRE STATION #2 550 FISHER ST 2009 MUNSTER FIRE STATION #2 550 FISHER ST 2008 MUNSTER FIRE STATION #2 550 FISHER ST 2007 MUNSTER FIRE STATION #2 550 FISHER ST 2006 MUNSTER FIRE STATION #2 550 FISHER ST 2005 MUNSTER FIRE STATION #2 550 FISHER ST 2004 MUNSTER FIRE STATION #2 550 FISHER ST 2003 MUNSTER FIRE STATION #2 550 FISHER ST 2002 MUNSTER FIRE STATION #2 550 FISHER ST 2001 MUNSTER FIRE STATION #2 550 FISHER ST		
126	<b>MUNSTER FIRE STATION 2</b> <b>550 FISHER ST</b> <b>MUNSTER, IN 46321</b> FINDS:	<b>FINDS</b>	<b>1016806025</b> <b>N/A</b>
	Registry ID: 110058582010 Environmental Interest/Information System STATE MASTER		
126	<b>MUNSTER FIRE STATION #2</b> <b>550 FISHER ST</b> <b>MUNSTER, IN 46321</b> LUST:	<b>IN LUST</b> <b>IN UST</b>	<b>U003765910</b> <b>N/A</b>
	Facility ID: 24456 Incident Number: 200103506 Affected Area: Soil Description: NFA-Unconditional Closure Priority: Low		

MAP FINDINGS  
FOCUS MAP 10

Map ID	Site	Database(s)	EPA ID Number
--------	------	-------------	---------------

**MUNSTER FIRE STATION #2 (Continued)**

**U003765910**

UST:

Facility ID: 24456  
 Owner Id: 19494  
 Company Name: Town of Munster  
 Mailing Address: 1005 Ridge Rd  
 Mailing Address 2: Not reported  
 Mailing City,St,Zip: Munster, IN 46321

Tank Number: 1  
**Tank Status: Permanently Out of Service**  
 Install Date: 06/01/1970  
 Tank Capacity: 500  
 Substance Desc: Used Oil

128

**PEPSI AMERICAS  
9300 CALUMET AVE  
MUNSTER, IN 46321**

**IN LUST U003969668  
IN UST N/A  
IN SPILLS  
IN TIER 2**

LUST:

Facility ID: 7931  
 Incident Number: 199009522  
 Affected Area: Soil  
 Description: Discontinued (active)  
 Priority: Low

UST:

Facility ID: 7931  
 Owner Id: 192  
 Company Name: Pepsi Cola General Bottlers Corp  
 Mailing Address: 9300 Calumet Avenue  
 Mailing Address 2: Not reported  
 Mailing City,St,Zip: Munster, IN 46321

Tank Number: 1  
**Tank Status: Permanently Out of Service**  
 Install Date: Not reported  
 Tank Capacity: 6000  
 Substance Desc: Unknown

Tank Number: 2  
**Tank Status: Permanently Out of Service**  
 Install Date: Not reported  
 Tank Capacity: 10000  
 Substance Desc: Unknown

Tank Number: 3  
**Tank Status: Permanently Out of Service**  
 Install Date: Not reported  
 Tank Capacity: 10000  
 Substance Desc: Unknown

Tank Number: 4  
**Tank Status: Currently in use**

MAP FINDINGS  
FOCUS MAP 10

Map ID	Site	Database(s)	EPA ID Number
--------	------	-------------	---------------

**PEPSI AMERICAS (Continued)**

**U003969668**

Install Date: 09/01/1990  
Tank Capacity: 10000  
Substance Desc: Kerosene

Tank Number: 5  
**Tank Status: Currently in use**  
Install Date: 09/01/1990  
Tank Capacity: 10000  
Substance Desc: Kerosene

Tank Number: 6  
**Tank Status: Currently in use**  
Install Date: 09/01/1990  
Tank Capacity: 6000  
Substance Desc: Gasoline

**SPILL:**

Facility ID: 200005126  
Incident Date: 05/11/2000  
Report Date: 05/11/2000  
Material: Lipton Tea  
Spill Source: Industrial  
Recovered Amount: G  
Recovered Units: 0.00  
Spilled Amount: 936.00  
Spilled Units: Gallons  
Contained: Not reported  
Water Affected: Sanitary Sewer  
Spill Type: Spill  
Area Affected: Not reported  
Fish Killed: 0.00  
Water Supply Affected: None  
Public Intake: N

**TIER 2:**

Facility Id: 14615  
SIC Code: Not reported  
Chemical Name: Fuel Oil # 2  
Chemical Info: CAS Num:68476302 Chemical Id: Submission Code:  
More Chemical Info: Max Daily Amt: 100000 - 499999 Quantity: 365 Container Type: B -  
Below-Ground Tank  
Location Description: Tank 1 - Southeast corner of property  
Storage Info: Storage Loc: Storage Loc2: Storage Loc3: Storage Loc4 Max Daily Amt:  
100000 - 499999

Facility Id: 14615  
SIC Code: Not reported  
Chemical Name: Lead  
Chemical Info: CAS Num:7439921 Chemical Id: Submission Code:  
More Chemical Info: Max Daily Amt: 10000 - 24999 Quantity: 365 Container Type: R - Other  
Location Description: Batteries in forklifts & pallet jacks  
Storage Info: Storage Loc: Storage Loc2: Storage Loc3: Storage Loc4 Max Daily Amt:  
10000 - 24999

MAP FINDINGS  
FOCUS MAP 10

Map ID	Site	Database(s)	EPA ID Number
--------	------	-------------	---------------

**PEPSI AMERICAS (Continued)**

**U003969668**

Facility Id: 14615  
 SIC Code: Not reported  
 Chemical Name: Calcium Hydroxide  
 Chemical Info: CAS Num:1305620 Chemical Id: Submission Code:  
 More Chemical Info: Max Daily Amt: 03 Quantity: 365 Container Type: Tank Inside Building  
 Location Description: Tank C3 NE corner of manufacturing  
 Storage Info: Storage Loc: Storage Loc2: Storage Loc3: Storage Loc4 Max Daily Amt: 03

Facility Id: 14615  
 SIC Code: Not reported  
 Chemical Name: Sulfuric Acid  
 Chemical Info: CAS Num:7664939 Chemical Id: Submission Code:  
 More Chemical Info: Max Daily Amt: 04 Quantity: 365 Container Type: Other  
 Location Description: Acid in batteries in forklifts & pallet  
 Storage Info: Storage Loc: Storage Loc2: Storage Loc3: Storage Loc4 Max Daily Amt: 04

Facility Id: 14615  
 SIC Code: 2086  
 Chemical Name: Propane  
 Chemical Info: CAS Num:74986 Chemical Id: Submission Code:  
 More Chemical Info: Max Daily Amt: 02 Quantity: 365 Container Type: Cylinder  
 Location Description: Site plan L2 and some fork lifts  
 Storage Info: Storage Loc: Storage Loc2: Storage Loc3: Storage Loc4 Max Daily Amt: 02

Facility Id: 14615  
 SIC Code: 2086  
 Chemical Name: Carbon  
 Chemical Info: CAS Num:7440440 Chemical Id: Submission Code:  
 More Chemical Info: Max Daily Amt: 04 Quantity: 365 Container Type: Tank Inside Building  
 Location Description: Room W-2 stainless steel vertical tanks  
 Storage Info: Storage Loc: Storage Loc2: Storage Loc3: Storage Loc4 Max Daily Amt: 04

Facility Id: 14615  
 SIC Code: 2086  
 Chemical Name: Sodium Hydroxide  
 Chemical Info: CAS Num:1310732 Chemical Id: Submission Code:  
 More Chemical Info: Max Daily Amt: 03 Quantity: 365 Container Type: Tank Inside Building  
 Location Description: Site plan Tank C2 located NW corner of M  
 Storage Info: Storage Loc: Storage Loc2: Storage Loc3: Storage Loc4 Max Daily Amt: 03

Facility Id: 2060  
 SIC Code: 2086  
 Chemical Name: Fuel Oil no. 2  
 Chemical Info: CAS Num:68476302 Chemical Id:5089 Submission Code:312  
 More Chemical Info: Max Daily Amt: 04 Quantity: 0 Container Type:  
 Location Description: Not reported  
 Storage Info: Storage Loc:Site plan Tanks B1 & B2 underground near fuel island



MAP FINDINGS  
FOCUS MAP 10

Map ID	Site	Database(s)	EPA ID Number
--------	------	-------------	---------------

**PEPSI AMERICAS (Continued)**

**U003969668**

Storage Loc2: Storage Loc3: Storage Loc4 Max Daily Amt: 04

Facility Id: 2060  
 SIC Code: 2086  
 Chemical Name: Calcium Hydroxide  
 Chemical Info: CAS Num:1305620 Chemical Id:5137 Submission Code:312  
 More Chemical Info: Max Daily Amt: 03 Quantity: 0 Container Type:  
 Location Description: Not reported  
 Storage Info: Storage Loc:Tank C3 NE corner of manufacturing Storage Loc2: Storage Loc3: Storage Loc4 Max Daily Amt: 03

Facility Id: 14615  
 SIC Code: Not reported  
 Chemical Name: Carbon  
 Chemical Info: CAS Num:7440440 Chemical Id: Submission Code:  
 More Chemical Info: Max Daily Amt: 10000 - 99999 Quantity: 365 Container Type: C - Tank Inside Building  
 Location Description: Room W-2 stainless steel vertical tanks  
 Storage Info: Storage Loc: Storage Loc2: Storage Loc3: Storage Loc4 Max Daily Amt: 10000 - 99999

Facility Id: 14615  
 SIC Code: Not reported  
 Chemical Name: Nitrogen  
 Chemical Info: CAS Num:7727379 Chemical Id: Submission Code:  
 More Chemical Info: Max Daily Amt: 10000 - 99999 Quantity: 365 Container Type: A - Above-Ground Tank  
 Location Description: Outside NE corner of main building  
 Storage Info: Storage Loc: Storage Loc2: Storage Loc3: Storage Loc4 Max Daily Amt: 10000 - 99999

Facility Id: 14615  
 SIC Code: Not reported  
 Chemical Name: Fuel Oil # 2  
 Chemical Info: CAS Num:68476302 Chemical Id: Submission Code:  
 More Chemical Info: Max Daily Amt: 100000 - 999999 Quantity: 365 Container Type: B - Below-Ground Tank  
 Location Description: Tank 1 - Southeast corner of property  
 Storage Info: Storage Loc: Storage Loc2: Storage Loc3: Storage Loc4 Max Daily Amt: 100000 - 999999

Facility Id: 14615  
 SIC Code: Not reported  
 Chemical Name: Nitrogen  
 Chemical Info: CAS Num:7727379 Chemical Id: Submission Code:  
 More Chemical Info: Max Daily Amt: 10000 - 24999 Quantity: 365 Container Type: A - Above-Ground Tank  
 Location Description: Outside NE corner of main building  
 Storage Info: Storage Loc: Storage Loc2: Storage Loc3: Storage Loc4 Max Daily Amt: 10000 - 24999

MAP FINDINGS  
FOCUS MAP 10

Map ID	Site	Database(s)	EPA ID Number
--------	------	-------------	---------------

**PEPSI AMERICAS (Continued)**

**U003969668**

Facility Id: 14615  
 SIC Code: Not reported  
 Chemical Name: Fuel Oil # 2  
 Chemical Info: CAS Num:68476302 Chemical Id: Submission Code:  
 More Chemical Info: Max Daily Amt: 100000 - 999999 Quantity: 365 Container Type: B -  
 Below-Ground Tank  
 Location Description: Tank 2 - Southeast corner of property  
 Storage Info: Storage Loc: Storage Loc2: Storage Loc3: Storage Loc4 Max Daily Amt:  
 100000 - 999999

Facility Id: 2060  
 SIC Code: 2086  
 Chemical Name: Ferric Sulfate  
 Chemical Info: CAS Num:10028225 Chemical Id:5042 Submission Code:312  
 More Chemical Info: Max Daily Amt: 03 Quantity: 0 Container Type:  
 Location Description: Not reported  
 Storage Info: Storage Loc:Site plan tank A2 Storage Loc2: Storage Loc3: Storage Loc4  
 Max Daily Amt: 03

Facility Id: 14615  
 SIC Code: Not reported  
 Chemical Name: Carbon  
 Chemical Info: CAS Num:7440440 Chemical Id: Submission Code:  
 More Chemical Info: Max Daily Amt: 25000 - 49999 Quantity: 365 Container Type: C - Tank  
 Inside Building  
 Location Description: Room W-2 stainless steel vertical tanks  
 Storage Info: Storage Loc: Storage Loc2: Storage Loc3: Storage Loc4 Max Daily Amt:  
 25000 - 49999

Facility Id: 14615  
 SIC Code: Not reported  
 Chemical Name: Fuel Oil # 2  
 Chemical Info: CAS Num:68476302 Chemical Id: Submission Code:  
 More Chemical Info: Max Daily Amt: 100000 - 499999 Quantity: 365 Container Type: B -  
 Below-Ground Tank  
 Location Description: Tank 2 - Southeast corner of property  
 Storage Info: Storage Loc: Storage Loc2: Storage Loc3: Storage Loc4 Max Daily Amt:  
 100000 - 499999

Facility Id: 14615  
 SIC Code: Not reported  
 Chemical Name: Carbon Dioxide  
 Chemical Info: CAS Num:124389 Chemical Id: Submission Code:  
 More Chemical Info: Max Daily Amt: 05 Quantity: 365 Container Type: Above-Ground Tank  
 Location Description: Tanks A1 & A4; North side of main buildi  
 Storage Info: Storage Loc: Storage Loc2: Storage Loc3: Storage Loc4 Max Daily Amt:  
 05

Facility Id: 14615  
 SIC Code: Not reported  
 Chemical Name: Carbon  
 Chemical Info: CAS Num:7440440 Chemical Id: Submission Code:

MAP FINDINGS  
FOCUS MAP 10

Map ID	Site	Database(s)	EPA ID Number
--------	------	-------------	---------------

**PEPSI AMERICAS (Continued)**

**U003969668**

More Chemical Info: Max Daily Amt: 10000-99999 Quantity: 365 Container Type: C - Tank I  
Location Description: Room W-2 stainless steel vertical tanks  
Storage Info: Storage Loc: Storage Loc2: Storage Loc3: Storage Loc4 Max Daily Amt: 10000-99999

Facility Id: 14615  
SIC Code: Not reported  
Chemical Name: Nitrogen  
Chemical Info: CAS Num:7727379 Chemical Id: Submission Code:  
More Chemical Info: Max Daily Amt: 1000-9999 Quantity: 365 Container Type: A - Above-  
Location Description: Outside NE corner of main building  
Storage Info: Storage Loc: Storage Loc2: Storage Loc3: Storage Loc4 Max Daily Amt: 1000-9999

Facility Id: 14615  
SIC Code: Not reported  
Chemical Name: Carbon Dioxide  
Chemical Info: CAS Num:124389 Chemical Id: Submission Code:  
More Chemical Info: Max Daily Amt: 10000 - 99999 Quantity: 365 Container Type: A -  
Above-Ground Tank  
Location Description: Tank A1; North side of main building  
Storage Info: Storage Loc: Storage Loc2: Storage Loc3: Storage Loc4 Max Daily Amt: 10000 - 99999

Facility Id: 14615  
SIC Code: Not reported  
Chemical Name: Natural Gasoline  
Chemical Info: CAS Num:8006619 Chemical Id: Submission Code:  
More Chemical Info: Max Daily Amt: 10000 - 99999 Quantity: 365 Container Type: B -  
Below-Ground Tank  
Location Description: Southeast corner of property  
Storage Info: Storage Loc: Storage Loc2: Storage Loc3: Storage Loc4 Max Daily Amt: 10000 - 99999

Facility Id: 14615  
SIC Code: Not reported  
Chemical Name: Carbon Dioxide  
Chemical Info: CAS Num:124389 Chemical Id: Submission Code:  
More Chemical Info: Max Daily Amt: 50000 - 74999 Quantity: 365 Container Type: A -  
Above-Ground Tank  
Location Description: Tank A4; North side of main building  
Storage Info: Storage Loc: Storage Loc2: Storage Loc3: Storage Loc4 Max Daily Amt: 50000 - 74999

Facility Id: 14615  
SIC Code: Not reported  
Chemical Name: Carbon Dioxide  
Chemical Info: CAS Num:124389 Chemical Id: Submission Code:  
More Chemical Info: Max Daily Amt: 50000 - 74999 Quantity: 365 Container Type: A -  
Above-Ground Tank  
Location Description: Tank A1; North side of main building  
Storage Info: Storage Loc: Storage Loc2: Storage Loc3: Storage Loc4 Max Daily Amt:

MAP FINDINGS  
FOCUS MAP 10

Map ID	Site	Database(s)	EPA ID Number
--------	------	-------------	---------------

**PEPSI AMERICAS (Continued)**

**U003969668**

50000 - 74999

Facility Id: 14615  
 SIC Code: Not reported  
 Chemical Name: Sulfuric Acid  
 Chemical Info: CAS Num:7664939 Chemical Id: Submission Code:  
 More Chemical Info: Max Daily Amt: 1000 - 4999 Quantity: 365 Container Type: R - Other  
 Location Description: Acid in batteries in forklifts & pallet jacks  
 Storage Info: Storage Loc: Storage Loc2: Storage Loc3: Storage Loc4 Max Daily Amt:  
 1000 - 4999

Facility Id: 14615  
 SIC Code: Not reported  
 Chemical Name: Ferric Sulfate  
 Chemical Info: CAS Num:10028225 Chemical Id: Submission Code:  
 More Chemical Info: Max Daily Amt: 03 Quantity: 365 Container Type: Tank Inside Building  
 Location Description: Tank A2  
 Storage Info: Storage Loc: Storage Loc2: Storage Loc3: Storage Loc4 Max Daily Amt:  
 03

Facility Id: 14615  
 SIC Code: Not reported  
 Chemical Name: Phosphoric Acid  
 Chemical Info: CAS Num:7664382 Chemical Id: Submission Code:  
 More Chemical Info: Max Daily Amt: 03 Quantity: 365 Container Type: Tank Inside Building  
 Location Description: Inside main building  
 Storage Info: Storage Loc: Storage Loc2: Storage Loc3: Storage Loc4 Max Daily Amt:  
 03

Facility Id: 14615  
 SIC Code: Not reported  
 Chemical Name: Ammonia  
 Chemical Info: CAS Num:7664417 Chemical Id: Submission Code:  
 More Chemical Info: Max Daily Amt: 03 Quantity: 365 Container Type: Tank Inside Building  
 Location Description: Tank C1 in compressor room  
 Storage Info: Storage Loc: Storage Loc2: Storage Loc3: Storage Loc4 Max Daily Amt:  
 03

Facility Id: 2060  
 SIC Code: 2086  
 Chemical Name: Carbon  
 Chemical Info: CAS Num:7440440 Chemical Id:5124 Submission Code:312  
 More Chemical Info: Max Daily Amt: 04 Quantity: 0 Container Type:  
 Location Description: Not reported  
 Storage Info: Storage Loc:Room W-2 stainless steel vertical tanks Storage Loc2:  
 Storage Loc3: Storage Loc4 Max Daily Amt: 04

Facility Id: 14615  
 SIC Code: Not reported  
 Chemical Name: Calcium Hydroxide  
 Chemical Info: CAS Num:1305620 Chemical Id: Submission Code:

MAP FINDINGS  
FOCUS MAP 10

Map ID	Site	Database(s)	EPA ID Number
--------	------	-------------	---------------

**PEPSI AMERICAS (Continued)**

**U003969668**

More Chemical Info:	Max Daily Amt: 1000-9999 Quantity: 365 Container Type: C - Tank I
Location Description:	Tank C3 NE corner of manufacturing
Storage Info:	Storage Loc: Storage Loc2: Storage Loc3: Storage Loc4 Max Daily Amt: 1000-9999

Facility Id:	14615
SIC Code:	Not reported
Chemical Name:	Ferric Sulfate
Chemical Info:	CAS Num:10028225 Chemical Id: Submission Code:
More Chemical Info:	Max Daily Amt: 1000-9999 Quantity: 365 Container Type: C - Tank I
Location Description:	Tank A2
Storage Info:	Storage Loc: Storage Loc2: Storage Loc3: Storage Loc4 Max Daily Amt: 1000-9999

Facility Id:	2060
SIC Code:	2086
Chemical Name:	Nitrogen
Chemical Info:	CAS Num:7727379 Chemical Id:5058 Submission Code:312
More Chemical Info:	Max Daily Amt: 03 Quantity: 0 Container Type:
Location Description:	Not reported
Storage Info:	Storage Loc:Site plan Tank A3 E. of MFG BLDG Storage Loc2: Storage Loc3: Storage Loc4 Max Daily Amt: 03

Facility Id:	14615
SIC Code:	2086
Chemical Name:	Phosphoric Acid
Chemical Info:	CAS Num:7664382 Chemical Id: Submission Code:
More Chemical Info:	Max Daily Amt: 03 Quantity: 365 Container Type: Tank Inside Building
Location Description:	Found in liquid flavoring concentrates a
Storage Info:	Storage Loc: Storage Loc2: Storage Loc3: Storage Loc4 Max Daily Amt: 03

Facility Id:	14615
SIC Code:	2086
Chemical Name:	Gasoline
Chemical Info:	CAS Num:8006619 Chemical Id: Submission Code:
More Chemical Info:	Max Daily Amt: 03 Quantity: 365 Container Type: Below-Ground Tank
Location Description:	Site paln tank B3
Storage Info:	Storage Loc: Storage Loc2: Storage Loc3: Storage Loc4 Max Daily Amt: 03

Facility Id:	14615
SIC Code:	2086
Chemical Name:	Ammonia
Chemical Info:	CAS Num:7664417 Chemical Id: Submission Code:
More Chemical Info:	Max Daily Amt: 03 Quantity: 365 Container Type: Tank Inside Building
Location Description:	Site plan Tank C1 in compressor room
Storage Info:	Storage Loc: Storage Loc2: Storage Loc3: Storage Loc4 Max Daily Amt: 03

Facility Id:	14615
--------------	-------

MAP FINDINGS  
FOCUS MAP 10

Map ID	Site	Database(s)	EPA ID Number
--------	------	-------------	---------------

**PEPSI AMERICAS (Continued)**

**U003969668**

SIC Code: Not reported  
 Chemical Name: Carbon  
 Chemical Info: CAS Num:7440440 Chemical Id: Submission Code:  
 More Chemical Info: Max Daily Amt: 04 Quantity: 365 Container Type: Tank Inside Building  
 Location Description: Room W-2 stainless steel vertical tanks  
 Storage Info: Storage Loc: Storage Loc2: Storage Loc3: Storage Loc4 Max Daily Amt: 04

Facility Id: 14615  
 SIC Code: Not reported  
 Chemical Name: Sulfuric Acid  
 Chemical Info: CAS Num:7664939 Chemical Id: Submission Code:  
 More Chemical Info: Max Daily Amt: 10000-99999 Quantity: 365 Container Type: R - Other  
 Location Description: Acid in batteries in forklifts & pallet jacks  
 Storage Info: Storage Loc: Storage Loc2: Storage Loc3: Storage Loc4 Max Daily Amt: 10000-99999

Facility Id: 2060  
 SIC Code: 2086  
 Chemical Name: Phosphoric acid  
 Chemical Info: CAS Num:7664382 Chemical Id:651 Submission Code:312  
 More Chemical Info: Max Daily Amt: 03 Quantity: 0 Container Type:  
 Location Description: Not reported  
 Storage Info: Storage Loc:Found in liquid flavoring concentrates and in process syrup Storage Loc2: Storage Loc3: Storage Loc4 Max Daily Amt: 03

Facility Id: 2060  
 SIC Code: 2086  
 Chemical Name: Propane  
 Chemical Info: CAS Num:74986 Chemical Id:5001 Submission Code:312  
 More Chemical Info: Max Daily Amt: 02 Quantity: 0 Container Type:  
 Location Description: Not reported  
 Storage Info: Storage Loc:Site plan L2 and some fork lifts Storage Loc2: Storage Loc3: Storage Loc4 Max Daily Amt: 02

Facility Id: 14615  
 SIC Code: Not reported  
 Chemical Name: Sulfuric Acid  
 Chemical Info: CAS Num:7664939 Chemical Id: Submission Code:  
 More Chemical Info: Max Daily Amt: 1000 - 9999 Quantity: 365 Container Type: R - Other  
 Location Description: Acid in batteries in forklifts & pallet jacks  
 Storage Info: Storage Loc: Storage Loc2: Storage Loc3: Storage Loc4 Max Daily Amt: 1000 - 9999

Facility Id: 14615  
 SIC Code: 2086  
 Chemical Name: Calcium Hydroxide  
 Chemical Info: CAS Num:1305620 Chemical Id: Submission Code:  
 More Chemical Info: Max Daily Amt: 03 Quantity: 365 Container Type: Tank Inside Building  
 Location Description: Tank C3 NE corner of manufacturing  
 Storage Info: Storage Loc: Storage Loc2: Storage Loc3: Storage Loc4 Max Daily Amt: 03

MAP FINDINGS  
FOCUS MAP 10

Map ID	Site	Database(s)	EPA ID Number
--------	------	-------------	---------------

**PEPSI AMERICAS (Continued)**

**U003969668**

Facility Id: 2060  
 SIC Code: 2086  
 Chemical Name: Carbon Dioxide  
 Chemical Info: CAS Num:124389 Chemical Id:5103 Submission Code:312  
 More Chemical Info: Max Daily Amt: 04 Quantity: 0 Container Type:  
 Location Description: Not reported  
 Storage Info: Storage Loc:Site plan tanks A1 & A4 Storage Loc2: Storage Loc3:  
 Storage Loc4 Max Daily Amt: 04

Facility Id: 14615  
 SIC Code: Not reported  
 Chemical Name: Ammonia  
 Chemical Info: CAS Num:7664417 Chemical Id: Submission Code:  
 More Chemical Info: Max Daily Amt: 1000-9999 Quantity: 365 Container Type: C - Tank I  
 Location Description: Tank C1 in compressor room  
 Storage Info: Storage Loc: Storage Loc2: Storage Loc3: Storage Loc4 Max Daily Amt:  
 1000-9999

Facility Id: 14615  
 SIC Code: Not reported  
 Chemical Name: Fuel Oil # 2  
 Chemical Info: CAS Num:68476302 Chemical Id: Submission Code:  
 More Chemical Info: Max Daily Amt: 100000-999999 Quantity: 365 Container Type: B -  
 Below-  
 Location Description: Southeast corner of property  
 Storage Info: Storage Loc: Storage Loc2: Storage Loc3: Storage Loc4 Max Daily Amt:  
 100000-999999

Facility Id: 14615  
 SIC Code: Not reported  
 Chemical Name: Propane  
 Chemical Info: CAS Num:74986 Chemical Id: Submission Code:  
 More Chemical Info: Max Daily Amt: 100-999 Quantity: 365 Container Type: L - Cylind  
 Location Description: Site plan L2 and some fork lifts  
 Storage Info: Storage Loc: Storage Loc2: Storage Loc3: Storage Loc4 Max Daily Amt:  
 100-999

Facility Id: 14615  
 SIC Code: Not reported  
 Chemical Name: Not reported  
 Chemical Info: CAS Num: Chemical Id: Submission Code:  
 More Chemical Info: Max Daily Amt: Quantity: 0 Container Type:  
 Location Description: Not reported  
 Storage Info: Storage Loc: Storage Loc2: Storage Loc3: Storage Loc4 Max Daily Amt:

Facility Id: 14615  
 SIC Code: 2086  
 Chemical Name: Nitrogen  
 Chemical Info: CAS Num:7727379 Chemical Id: Submission Code:  
 More Chemical Info: Max Daily Amt: 03 Quantity: 365 Container Type: Above-Ground Tank  
 Location Description: Site plan Tank A3 E. of MFG BLDG  
 Storage Info: Storage Loc: Storage Loc2: Storage Loc3: Storage Loc4 Max Daily Amt:

MAP FINDINGS  
FOCUS MAP 10

Map ID	Site	Database(s)	EPA ID Number
--------	------	-------------	---------------

**PEPSI AMERICAS (Continued)**

**U003969668**

03

Facility Id: 2060  
 SIC Code: 2086  
 Chemical Name: Ammonia  
 Chemical Info: CAS Num:7664417 Chemical Id:41 Submission Code:312  
 More Chemical Info: Max Daily Amt: 03 Quantity: 0 Container Type:  
 Location Description: Not reported  
 Storage Info: Storage Loc:Site plan Tank C1 in compressor room Storage Loc2: Storage  
 Loc3: Storage Loc4 Max Daily Amt: 03

Facility Id: 2060  
 SIC Code: 2086  
 Chemical Name: Sodium Hydroxide  
 Chemical Info: CAS Num:1310732 Chemical Id:5006 Submission Code:312  
 More Chemical Info: Max Daily Amt: 03 Quantity: 0 Container Type:  
 Location Description: Not reported  
 Storage Info: Storage Loc:Site plan Tank C2 located NW corner of MFG BLDG Storage  
 Loc2: Storage Loc3: Storage Loc4 Max Daily Amt: 03

Facility Id: 2060  
 SIC Code: 2086  
 Chemical Name: Gasoline  
 Chemical Info: CAS Num:8006619 Chemical Id:5059 Submission Code:312  
 More Chemical Info: Max Daily Amt: 03 Quantity: 0 Container Type:  
 Location Description: Not reported  
 Storage Info: Storage Loc:Site paln tank B3 Storage Loc2: Storage Loc3: Storage Loc4  
 Max Daily Amt: 03

Facility Id: 14615  
 SIC Code: Not reported  
 Chemical Name: Natural Gasoline  
 Chemical Info: CAS Num:8006619 Chemical Id: Submission Code:  
 More Chemical Info: Max Daily Amt: 04 Quantity: 365 Container Type: Below-Ground Tank  
 Location Description: Southeast corner of property  
 Storage Info: Storage Loc: Storage Loc2: Storage Loc3: Storage Loc4 Max Daily Amt:  
 04

Facility Id: 14615  
 SIC Code: Not reported  
 Chemical Name: Lead  
 Chemical Info: CAS Num:7439921 Chemical Id: Submission Code:  
 More Chemical Info: Max Daily Amt: 04 Quantity: 365 Container Type: Other  
 Location Description: Batteries in forklifts & pallet jacks  
 Storage Info: Storage Loc: Storage Loc2: Storage Loc3: Storage Loc4 Max Daily Amt:  
 04

Facility Id: 14615  
 SIC Code: Not reported  
 Chemical Name: Lead  
 Chemical Info: CAS Num:7439921 Chemical Id: Submission Code:



MAP FINDINGS  
FOCUS MAP 10

Map ID	Site	Database(s)	EPA ID Number
--------	------	-------------	---------------

**PEPSI AMERICAS (Continued)**

**U003969668**

More Chemical Info: Max Daily Amt: 10000-99999 Quantity: 365 Container Type: R - Other  
Location Description: Batteries in forklifts & pallet jacks  
Storage Info: Storage Loc: Storage Loc2: Storage Loc3: Storage Loc4 Max Daily Amt: 10000-99999

Facility Id: 14615  
SIC Code: Not reported  
Chemical Name: Natural Gasoline  
Chemical Info: CAS Num:8006619 Chemical Id: Submission Code:  
More Chemical Info: Max Daily Amt: 10000-99999 Quantity: 365 Container Type: B - Below-  
Location Description: Southeast corner of property  
Storage Info: Storage Loc: Storage Loc2: Storage Loc3: Storage Loc4 Max Daily Amt: 10000-99999

Facility Id: 14615  
SIC Code: 2086  
Chemical Name: Carbon Dioxide  
Chemical Info: CAS Num:124389 Chemical Id: Submission Code:  
More Chemical Info: Max Daily Amt: 04 Quantity: 365 Container Type: Tank Inside Building  
Location Description: Site plan tanks A1 & A4  
Storage Info: Storage Loc: Storage Loc2: Storage Loc3: Storage Loc4 Max Daily Amt: 04

Facility Id: 14615  
SIC Code: 2086  
Chemical Name: Ferric Sulfate  
Chemical Info: CAS Num:10028225 Chemical Id: Submission Code:  
More Chemical Info: Max Daily Amt: 03 Quantity: 365 Container Type: Tank Inside Building  
Location Description: Site plan tank A2  
Storage Info: Storage Loc: Storage Loc2: Storage Loc3: Storage Loc4 Max Daily Amt: 03

Facility Id: 14615  
SIC Code: Not reported  
Chemical Name: Natural Gasoline  
Chemical Info: CAS Num:8006619 Chemical Id: Submission Code:  
More Chemical Info: Max Daily Amt: 25000 - 49999 Quantity: 365 Container Type: B -  
Below-Ground Tank  
Location Description: Southeast corner of property  
Storage Info: Storage Loc: Storage Loc2: Storage Loc3: Storage Loc4 Max Daily Amt: 25000 - 49999

Facility Id: 14615  
SIC Code: Not reported  
Chemical Name: Ammonia  
Chemical Info: CAS Num:7664417 Chemical Id: Submission Code:  
More Chemical Info: Max Daily Amt: 5000 - 9999 Quantity: 365 Container Type: C - Tank  
Inside Building  
Location Description: Compressor room, northwest end of building.  
Storage Info: Storage Loc: Storage Loc2: Storage Loc3: Storage Loc4 Max Daily Amt: 5000 - 9999

MAP FINDINGS  
FOCUS MAP 10

Map ID	Site	Database(s)	EPA ID Number
--------	------	-------------	---------------

**PEPSI AMERICAS (Continued)**

**U003969668**

Facility Id: 14615  
 SIC Code: Not reported  
 Chemical Name: Fuel Oil # 2  
 Chemical Info: CAS Num:68476302 Chemical Id: Submission Code:  
 More Chemical Info: Max Daily Amt: 05 Quantity: 365 Container Type: Below-Ground Tank  
 Location Description: Southeast corner of property  
 Storage Info: Storage Loc: Storage Loc2: Storage Loc3: Storage Loc4 Max Daily Amt: 05

Facility Id: 14615  
 SIC Code: Not reported  
 Chemical Name: Propane  
 Chemical Info: CAS Num:74986 Chemical Id: Submission Code:  
 More Chemical Info: Max Daily Amt: 02 Quantity: 365 Container Type: Cylinder  
 Location Description: Site plan L2 and some fork lifts  
 Storage Info: Storage Loc: Storage Loc2: Storage Loc3: Storage Loc4 Max Daily Amt: 02

Facility Id: 14615  
 SIC Code: Not reported  
 Chemical Name: Nitrogen  
 Chemical Info: CAS Num:7727379 Chemical Id: Submission Code:  
 More Chemical Info: Max Daily Amt: 03 Quantity: 365 Container Type: Above-Ground Tank  
 Location Description: Outside NE corner of main building  
 Storage Info: Storage Loc: Storage Loc2: Storage Loc3: Storage Loc4 Max Daily Amt: 03

Facility Id: 14615  
 SIC Code: Not reported  
 Chemical Name: Carbon Dioxide  
 Chemical Info: CAS Num:124389 Chemical Id: Submission Code:  
 More Chemical Info: Max Daily Amt: 100000-999999 Quantity: 365 Container Type: A - Above-  
 Location Description: Tanks A1 & A4; North side of main building  
 Storage Info: Storage Loc: Storage Loc2: Storage Loc3: Storage Loc4 Max Daily Amt: 100000-999999

Facility Id: 14615  
 SIC Code: Not reported  
 Chemical Name: Phosphoric Acid  
 Chemical Info: CAS Num:7664382 Chemical Id: Submission Code:  
 More Chemical Info: Max Daily Amt: 1000-9999 Quantity: 365 Container Type: C - Tank I  
 Location Description: Inside main building  
 Storage Info: Storage Loc: Storage Loc2: Storage Loc3: Storage Loc4 Max Daily Amt: 1000-9999

Facility Id: 14615  
 SIC Code: Not reported  
 Chemical Name: Carbon Dioxide  
 Chemical Info: CAS Num:124389 Chemical Id: Submission Code:  
 More Chemical Info: Max Daily Amt: 10000 - 99999 Quantity: 365 Container Type: A - Above-Ground Tank

MAP FINDINGS  
FOCUS MAP 10

Map ID Site Database(s) EPA ID Number

**PEPSI AMERICAS (Continued)**

**U003969668**

Location Description: Tank A4; North side of main building  
Storage Info: Storage Loc: Storage Loc2: Storage Loc3: Storage Loc4 Max Daily Amt: 10000 - 99999

Facility Id: 14615  
SIC Code: Not reported  
Chemical Name: Lead  
Chemical Info: CAS Num:7439921 Chemical Id: Submission Code:  
More Chemical Info: Max Daily Amt: 10000 - 99999 Quantity: 365 Container Type: R - Other  
Location Description: Batteries in forklifts & pallet jacks  
Storage Info: Storage Loc: Storage Loc2: Storage Loc3: Storage Loc4 Max Daily Amt: 10000 - 99999

Facility Id: 14615  
SIC Code: 2086  
Chemical Name: Fuel Oil # 2  
Chemical Info: CAS Num:68476302 Chemical Id: Submission Code:  
More Chemical Info: Max Daily Amt: 04 Quantity: 365 Container Type: Below-Ground Tank  
Location Description: Site plan Tanks B1 & B2 underground near  
Storage Info: Storage Loc: Storage Loc2: Storage Loc3: Storage Loc4 Max Daily Amt: 04

Facility Id: 14615

Contact:  
Contact Type: Secondary Emergency Contact  
Contact Name: MATT GOLDASIC  
Mailing Address1: 9300 Calumet Avenue  
Mailing Address2: Not reported  
Mailing Address3: Not reported  
Mailing City/State/Zip: Munster, IN 46321  
Phone: 219-836-1800  
Type: Work

Contact Type: Secondary Emergency Contact  
Contact Name: MATT GOLDASIC  
Mailing Address1: 9300 Calumet Avenue  
Mailing Address2: Not reported  
Mailing Address3: Not reported  
Mailing City/State/Zip: Munster, IN 46321  
Phone: 219-406-6822  
Type: 24-hour

Contact Type: is business owner for  
Contact Name: PEPSI BEVERAGES COMPANY  
Mailing Address1: 9300 Calumet Ave  
Mailing Address2: Not reported  
Mailing Address3: Not reported  
Mailing City/State/Zip: Munster, IN 46321  
Phone: 2198361800  
Type: Not reported

Contact Type: is primary emergency contact for  
Contact Name: ADAM HALLSTROM  
Mailing Address1: 9300 Calumet Avenue

MAP FINDINGS  
FOCUS MAP 10

Map ID Site Database(s) EPA ID Number

**PEPSI AMERICAS (Continued)**

**U003969668**

Mailing Address2: Not reported  
Mailing Address3: Not reported  
Mailing City/State/Zip: Munster, IN 46321  
Phone: 219-836-1800  
Type: Not reported

Contact Type: is business owner for  
Contact Name: PEPSI BEVERAGES COMPANY  
Mailing Address1: 9300 Calumet Ave  
Mailing Address2: Not reported  
Mailing Address3: Not reported  
Mailing City/State/Zip: Munster, IN 46321  
Phone: 219-836-1800  
Type: Not reported

Contact Type: Primary Emergency Contact  
Contact Name: ADAM HALLSTROM  
Mailing Address1: 9300 Calumet Avenue  
Mailing Address2: Not reported  
Mailing Address3: Not reported  
Mailing City/State/Zip: Munster, IN 46321  
Phone: 219-406-6830  
Type: 24-hour

Contact Type: Primary Emergency Contact  
Contact Name: ADAM HALLSTROM  
Mailing Address1: 9300 Calumet Avenue  
Mailing Address2: Not reported  
Mailing Address3: Not reported  
Mailing City/State/Zip: Munster, IN 46321  
Phone: 219-836-6354  
Type: Not reported

Contact Type: Business Owner  
Contact Name: PEPSI-COLA GENERAL BOTTLERS, INC.  
Mailing Address1: 9300 Calumet Avenue  
Mailing Address2: Not reported  
Mailing Address3: Not reported  
Mailing City/State/Zip: Munster, IN 46321  
Phone: 219-836-1800  
Type: Work

Contact Type: Primary Emergency Contact  
Contact Name: ADAM HALLSTROM  
Mailing Address1: 9300 Calumet Avenue  
Mailing Address2: Not reported  
Mailing Address3: Not reported  
Mailing City/State/Zip: Munster, IN 46321  
Phone: 219-836-1800  
Type: Work

Contact Type: is primary emergency contact for  
Contact Name: ADAM HALLSTROM  
Mailing Address1: 9300 Calumet Avenue  
Mailing Address2: Not reported  
Mailing Address3: Not reported  
Mailing City/State/Zip: Munster, IN 46321

MAP FINDINGS  
FOCUS MAP 10

Map ID	Site	Database(s)	EPA ID Number
	<b>PEPSI AMERICAS (Continued)</b>		<b>U003969668</b>
	Phone: 219-836-6354 Type: Not reported		
	Contact Type: is primary emergency contact for Contact Name: ADAM HALLSTROM Mailing Address1: 9300 Calumet Avenue Mailing Address2: Not reported Mailing Address3: Not reported Mailing City/State/Zip: Munster, IN 46321 Phone: 219-406-6830 Type: Not reported		
	Facility Id: 2060		
<b>129</b>	<b>ROCKWELL AUTOMATION GTS REPAIR 225 W 45TH ST MUNSTER, IN 46321</b>	<b>RCRA-SQG FINDS IN MANIFEST</b>	<b>1004700674 INR000025429</b>
	RCRA-SQG: Date form received by agency: 03/05/2014 Facility name: ROCKWELL AUTOMATION INC Facility address: 225 W 45TH ST MUNSTER, IN 46321 EPA ID: INR000025429 Mailing address: W 45TH ST MUNSTER, IN 46321 Contact: MARK W BLALOCK Contact address: W 45TH ST MUNSTER, IN 46321 Contact country: US Contact telephone: 219-934-5222 Telephone ext.: 222 Contact email: MWBLALOCK@RA.ROCKWELL.COM EPA Region: 05 Classification: Small Small Quantity Generator Description: Handler: generates more than 100 and less than 1000 kg of hazardous waste during any calendar month and accumulates less than 6000 kg of hazardous waste at any time; or generates 100 kg or less of hazardous waste during any calendar month, and accumulates more than 1000 kg of hazardous waste at any time		
	Handler Activities Summary: U.S. importer of hazardous waste: No Mixed waste (haz. and radioactive): No Recycler of hazardous waste: No Transporter of hazardous waste: No Treater, storer or disposer of HW: No Underground injection activity: No On-site burner exemption: No Furnace exemption: No Used oil fuel burner: No Used oil processor: No User oil refiner: No Used oil fuel marketer to burner: No Used oil Specification marketer: No Used oil transfer facility: No Used oil transporter: No		

MAP FINDINGS  
FOCUS MAP 10

Map ID      Site      Database(s)      EPA ID Number

---

**ROCKWELL AUTOMATION GTS REPAIR (Continued)**

**1004700674**

Universal Waste Summary:

Waste type:                      Batteries  
Accumulated waste on-site:    Yes  
Generated waste on-site:      Not reported

Waste type:                      Lamps  
Accumulated waste on-site:    Yes  
Generated waste on-site:      Not reported

Historical Generators:

Date form received by agency: 04/30/2004  
Site name:                      ROCKWELL AUTOMATION INC  
Classification:                  Conditionally Exempt Small Quantity Generator

Date form received by agency: 01/04/2002  
Site name:                      ROCKWELL AUTOMATION GTS REPAIR  
Classification:                  Conditionally Exempt Small Quantity Generator

Date form received by agency: 08/25/2000  
Site name:                      ROCKWELL AUTOMATION GTS REPAIR  
Classification:                  Small Quantity Generator

Hazardous Waste Summary:

Waste code:                      D001  
Waste name:                      IGNITABLE HAZARDOUS WASTES ARE THOSE WASTES WHICH HAVE A FLASHPOINT OF LESS THAN 140 DEGREES FAHRENHEIT AS DETERMINED BY A PENSKY-MARTENS CLOSED CUP FLASH POINT TESTER. ANOTHER METHOD OF DETERMINING THE FLASH POINT OF A WASTE IS TO REVIEW THE MATERIAL SAFETY DATA SHEET, WHICH CAN BE OBTAINED FROM THE MANUFACTURER OR DISTRIBUTOR OF THE MATERIAL. LACQUER THINNER IS AN EXAMPLE OF A COMMONLY USED SOLVENT WHICH WOULD BE CONSIDERED AS IGNITABLE HAZARDOUS WASTE.

Waste code:                      D006  
Waste name:                      CADMIUM

Waste code:                      D039  
Waste name:                      TETRACHLOROETHYLENE

Violation Status:                No violations found

FINDS:

Registry ID:                      110003137686

Environmental Interest/Information System

IN-FRS (Indiana - Facility Registry System). The Indiana Department of Environmental Management (I-DEM) has implemented the Indiana-Facility Registry System (I-FRS). The I-FRS provides the interface and processes to link facility data monitored by multiple State and EPA program systems. In addition, I-FRS enables IDEM to reconcile environmental data and exchange it with EPA FRS using the electronic data exchange over the Network Node.

RCRAInfo is a national information system that supports the Resource Conservation and Recovery Act (RCRA) program through the tracking of events and activities related to facilities that generate, transport,

MAP FINDINGS  
FOCUS MAP 10

Map ID Site Database(s) EPA ID Number

---

**ROCKWELL AUTOMATION GTS REPAIR (Continued)**

**1004700674**

and treat, store, or dispose of hazardous waste. RCRAInfo allows RCRA program staff to track the notification, permit, compliance, and corrective action activities required under RCRA.

STATE MASTER

IN MANIFEST:

Year: Not reported  
EPA ID: INR000025429  
Tons Generated: Not reported  
Tons Shipped OffSite: Not reported

Manifest Handler:

EPA Id #: INR000025429  
Generator Type: CEG  
Generator Status: Active Handler  
Transporter Type: Code no longer valid  
Transporter Status: Non Active  
TSD Type: Not reported  
TSD Status: Not reported  
Handler Mailing Address: 225 W 45TH ST  
Handler Mailing City/State/Zip: MUNSTER, IN 46321  
Contact Name: GWEN HAROLD  
Contact Telephone: 740-548-5733  
Contact Type: Fees Contact

EPA Id #: INR000025429  
Generator Type: CEG  
Generator Status: Active Handler  
Transporter Type: Code no longer valid  
Transporter Status: Non Active  
TSD Type: Not reported  
TSD Status: Not reported  
Handler Mailing Address: 225 W 45TH ST  
Handler Mailing City/State/Zip: MUNSTER, IN 46321  
Contact Name: MARK BLALOCK  
Contact Telephone: 219-934-5222  
Contact Type: Environmental Coordinator

Year: Not reported  
EPA ID: INR000025429  
Tons Generated: Not reported  
Tons Shipped OffSite: Not reported

Year: Not reported  
EPA ID: INR000025429  
Tons Generated: Not reported  
Tons Shipped OffSite: Not reported

MAP FINDINGS  
FOCUS MAP 10

Map ID	Site	Database(s)	EPA ID Number
130	<b>CHEMLAWN CORP 519 45TH ST MUNSTER, IN 46321</b>	<b>RCRA NonGen / NLR FINDS IN UST IN MANIFEST</b>	<b>1000300710 IND094297744</b>
	<p>RCRA NonGen / NLR:</p> <p>Date form received by agency: 08/18/1980</p> <p>Facility name: CHEMLAWN CORP</p> <p>Facility address: 519 45TH ST MUNSTER, IN 46321</p> <p>EPA ID: IND094297744</p> <p>Contact: MARK/BRANCH CICHANSKI</p> <p>Contact address: 519 45TH ST MUNSTER, IN 46321</p> <p>Contact country: US</p> <p>Contact telephone: (219) 836-4100</p> <p>Contact email: Not reported</p> <p>EPA Region: 05</p> <p>Classification: Non-Generator</p> <p>Description: Handler: Non-Generators do not presently generate hazardous waste</p> <p>Owner/Operator Summary:</p> <p>Owner/operator name: NAME NOT REPORTED</p> <p>Owner/operator address: ADDRESS NOT REPORTED CITY NOT REPORTED, AK 99998</p> <p>Owner/operator country: Not reported</p> <p>Owner/operator telephone: (312) 555-1212</p> <p>Legal status: Private</p> <p>Owner/Operator Type: Operator</p> <p>Owner/Op start date: Not reported</p> <p>Owner/Op end date: Not reported</p> <p>Owner/operator name: NAME NOT REPORTED</p> <p>Owner/operator address: ADDRESS NOT REPORTED CITY NOT REPORTED, AK 99998</p> <p>Owner/operator country: Not reported</p> <p>Owner/operator telephone: (312) 555-1212</p> <p>Legal status: Private</p> <p>Owner/Operator Type: Owner</p> <p>Owner/Op start date: Not reported</p> <p>Owner/Op end date: Not reported</p> <p>Handler Activities Summary:</p> <p>U.S. importer of hazardous waste: No</p> <p>Mixed waste (haz. and radioactive): No</p> <p>Recycler of hazardous waste: No</p> <p>Transporter of hazardous waste: No</p> <p>Treater, storer or disposer of HW: No</p> <p>Underground injection activity: No</p> <p>On-site burner exemption: No</p> <p>Furnace exemption: No</p> <p>Used oil fuel burner: No</p> <p>Used oil processor: No</p> <p>User oil refiner: No</p> <p>Used oil fuel marketer to burner: No</p> <p>Used oil Specification marketer: No</p> <p>Used oil transfer facility: No</p> <p>Used oil transporter: No</p>		



MAP FINDINGS  
FOCUS MAP 10

Map ID	Site	Database(s)	EPA ID Number
--------	------	-------------	---------------

**CHEMLAWN CORP (Continued)**

**1000300710**

Hazardous Waste Summary:

Waste code: D000  
Waste name: Not Defined

Violation Status: No violations found

FINDS:

Registry ID: 110003085919

Environmental Interest/Information System

IN-FRS (Indiana - Facility Registry System). The Indiana Department of Environmental Management (I-DEM) has implemented the Indiana-Facility Registry System (I-FRS). The I-FRS provides the interface and processes to link facility data monitored by multiple State and EPA program systems. In addition, I-FRS enables IDEM to reconcile environmental data and exchange it with EPA FRS using the electronic data exchange over the Network Node.

RCRAInfo is a national information system that supports the Resource Conservation and Recovery Act (RCRA) program through the tracking of events and activities related to facilities that generate, transport, and treat, store, or dispose of hazardous waste. RCRAInfo allows RCRA program staff to track the notification, permit, compliance, and corrective action activities required under RCRA.

STATE MASTER

UST:

Facility ID: 3539  
Owner Id: 196  
Company Name: Chicago Downs Assn Inc  
Mailing Address: 3301 S Laramie Ave  
Mailing Address 2: Not reported  
Mailing City,St,Zip: Cicero, IL 60650

Tank Number: 1  
**Tank Status: Permanently Out of Service**  
Install Date: Not reported  
Tank Capacity: 6000  
Substance Desc: Gasoline

IN MANIFEST:

Year: Not reported  
EPA ID: IND094297744  
Tons Generated: Not reported  
Tons Shipped OffSite: Not reported

Manifest Handler:

EPA Id #: IND094297744  
Generator Type: Not reported  
Generator Status: No longer a generator of hazardous wastes  
Transporter Type: Code no longer valid  
Transporter Status: Non Active  
TSD Type: Not reported  
TSD Status: Not reported

MAP FINDINGS  
FOCUS MAP 10

Map ID	Site	Database(s)	EPA ID Number
	<b>CHEMLAWN CORP (Continued)</b>		<b>1000300710</b>
	Handler Mailing Address: 519 45TH ST Handler Mailing City/State/Zip: MUNSTER, IN 46321 Contact Name: Not reported Contact Telephone: Not reported Contact Type: Not reported		
	Year: Not reported EPA ID: IND094297744 Tons Generated: Not reported Tons Shipped OffSite: Not reported		
	Year: Not reported EPA ID: IND094297744 Tons Generated: Not reported Tons Shipped OffSite: Not reported		
<b>130</b>	<b>490 45TH AVE MUNSTER, IN 46321</b>	<b>EDR US Hist Auto Stat</b>	<b>1015517217 N/A</b>
	EDR Historical Auto Stations: Name: COLLISION REVISION INC Year: 2007 Address: 490 45TH AVE  Name: COLLISION REVISION Year: 2008 Address: 490 45TH AVE  Name: COLLISION REVISION Year: 2009 Address: 490 45TH AVE  Name: COLLISION REVISION Year: 2010 Address: 490 45TH AVE  Name: COLLISION REVISION Year: 2011 Address: 490 45TH AVE  Name: COLLISION REVISION Year: 2012 Address: 490 45TH AVE		
<b>131</b>	<b>AMERICAN BRICK CALUMET &amp; 45TH ST MUNSTER, IN 46321</b>	<b>CERC-NFRAP</b>	<b>1003870531 IND043354356</b>
	CERC-NFRAP: Site ID: 0501415 Federal Facility: Not a Federal Facility NPL Status: Not on the NPL Non NPL Status: NFRAP-Site does not qualify for the NPL based on existing information		

MAP FINDINGS  
FOCUS MAP 10

Map ID	Site	Database(s)	EPA ID Number
--------	------	-------------	---------------

**AMERICAN BRICK (Continued)**

**1003870531**

CERCLIS-NFRAP Assessment History:

Action: DISCOVERY  
Date Started: / /  
Date Completed: 07/01/80  
Priority Level: Not reported

Action: PRELIMINARY ASSESSMENT  
Date Started: / /  
Date Completed: 12/03/87  
Priority Level: Low priority for further assessment

Action: PRELIMINARY ASSESSMENT  
Date Started: / /  
Date Completed: 02/07/90  
Priority Level: NFRAP-Site does not qualify for the NPL based on existing information

Action: ARCHIVE SITE  
Date Started: / /  
Date Completed: 02/07/90  
Priority Level: Not reported

132

**LEE ENTERPRISES INCORPORATED  
601 45TH AVE  
MUNSTER, IN 46321**

**RCRA-CESQG  
FINDS  
IN MANIFEST**

**1000513657  
IND984936245**

RCRA-CESQG:

Date form received by agency: 04/24/2014  
Facility name: LEE ENTERPRISES INCORPORATED  
Facility address: 601 45TH AVE  
MUNSTER, IN 46321  
EPA ID: IND984936245  
Mailing address: 45TH AVE  
MUNSTER, IN 46321  
Contact: JAMES KMETZ  
Contact address: 45TH AVE  
MUNSTER, IN 46321  
Contact country: US  
Contact telephone: 219-836-3773  
Contact email: JAMES.KMETZ@NWI.COM  
EPA Region: 05  
Land type: Private  
Classification: Conditionally Exempt Small Quantity Generator  
Description: Handler: generates 100 kg or less of hazardous waste per calendar month, and accumulates 1000 kg or less of hazardous waste at any time; or generates 1 kg or less of acutely hazardous waste per calendar month, and accumulates at any time: 1 kg or less of acutely hazardous waste; or 100 kg or less of any residue or contaminated soil, waste or other debris resulting from the cleanup of a spill, into or on any land or water, of acutely hazardous waste; or generates 100 kg or less of any residue or contaminated soil, waste or other debris resulting from the cleanup of a spill, into or on any land or water, of acutely hazardous waste during any calendar month, and accumulates at any time: 1 kg or less of acutely hazardous waste; or 100 kg or less of any residue or contaminated soil, waste or other debris resulting from the cleanup of a spill, into or on any land or water, of acutely hazardous waste

MAP FINDINGS  
FOCUS MAP 10

Map ID      Site      Database(s)      EPA ID Number

---

**LEE ENTERPRISES INCORPORATED (Continued)**

**1000513657**

Handler Activities Summary:

U.S. importer of hazardous waste: No  
Mixed waste (haz. and radioactive): No  
Recycler of hazardous waste: No  
Transporter of hazardous waste: No  
Treater, storer or disposer of HW: No  
Underground injection activity: No  
On-site burner exemption: No  
Furnace exemption: No  
Used oil fuel burner: No  
Used oil processor: No  
User oil refiner: No  
Used oil fuel marketer to burner: No  
Used oil Specification marketer: No  
Used oil transfer facility: No  
Used oil transporter: No

Historical Generators:

Date form received by agency: 11/11/2002  
Site name: LEE ENTERPRISES INC  
Classification: Conditionally Exempt Small Quantity Generator

Date form received by agency: 01/21/1992  
Site name: HOWARD PUBLISHING CO  
Classification: Small Quantity Generator

Hazardous Waste Summary:

Waste code: D001  
Waste name: IGNITABLE HAZARDOUS WASTES ARE THOSE WASTES WHICH HAVE A FLASHPOINT OF LESS THAN 140 DEGREES FAHRENHEIT AS DETERMINED BY A PENSKEY-MARTENS CLOSED CUP FLASH POINT TESTER. ANOTHER METHOD OF DETERMINING THE FLASH POINT OF A WASTE IS TO REVIEW THE MATERIAL SAFETY DATA SHEET, WHICH CAN BE OBTAINED FROM THE MANUFACTURER OR DISTRIBUTOR OF THE MATERIAL. LACQUER THINNER IS AN EXAMPLE OF A COMMONLY USED SOLVENT WHICH WOULD BE CONSIDERED AS IGNITABLE HAZARDOUS WASTE.

Violation Status: No violations found

Evaluation Action Summary:

Evaluation date: 04/24/2014  
Evaluation: COMPLIANCE EVALUATION INSPECTION ON-SITE  
Area of violation: Not reported  
Date achieved compliance: Not reported  
Evaluation lead agency: State

Evaluation date: 08/25/1993  
Evaluation: FOCUSED COMPLIANCE INSPECTION  
Area of violation: Not reported  
Date achieved compliance: Not reported  
Evaluation lead agency: State

FINDS:

Registry ID: 110058621068

Environmental Interest/Information System

MAP FINDINGS  
FOCUS MAP 10

Map ID	Site	Database(s)	EPA ID Number
--------	------	-------------	---------------

**LEE ENTERPRISES INCORPORATED (Continued)**

**1000513657**

STATE MASTER

Registry ID: 110003113130

Environmental Interest/Information System

IN-FRS (Indiana - Facility Registry System). The Indiana Department of Environmental Management (I-DEM) has implemented the Indiana-Facility Registry System (I-FRS). The I-FRS provides the interface and processes to link facility data monitored by multiple State and EPA program systems. In addition, I-FRS enables IDEM to reconcile environmental data and exchange it with EPA FRS using the electronic data exchange over the Network Node.

RCRAInfo is a national information system that supports the Resource Conservation and Recovery Act (RCRA) program through the tracking of events and activities related to facilities that generate, transport, and treat, store, or dispose of hazardous waste. RCRAInfo allows RCRA program staff to track the notification, permit, compliance, and corrective action activities required under RCRA.

IN MANIFEST:

Year: Not reported  
EPA ID: IND984936245  
Tons Generated: Not reported  
Tons Shipped OffSite: Not reported

Manifest Handler:

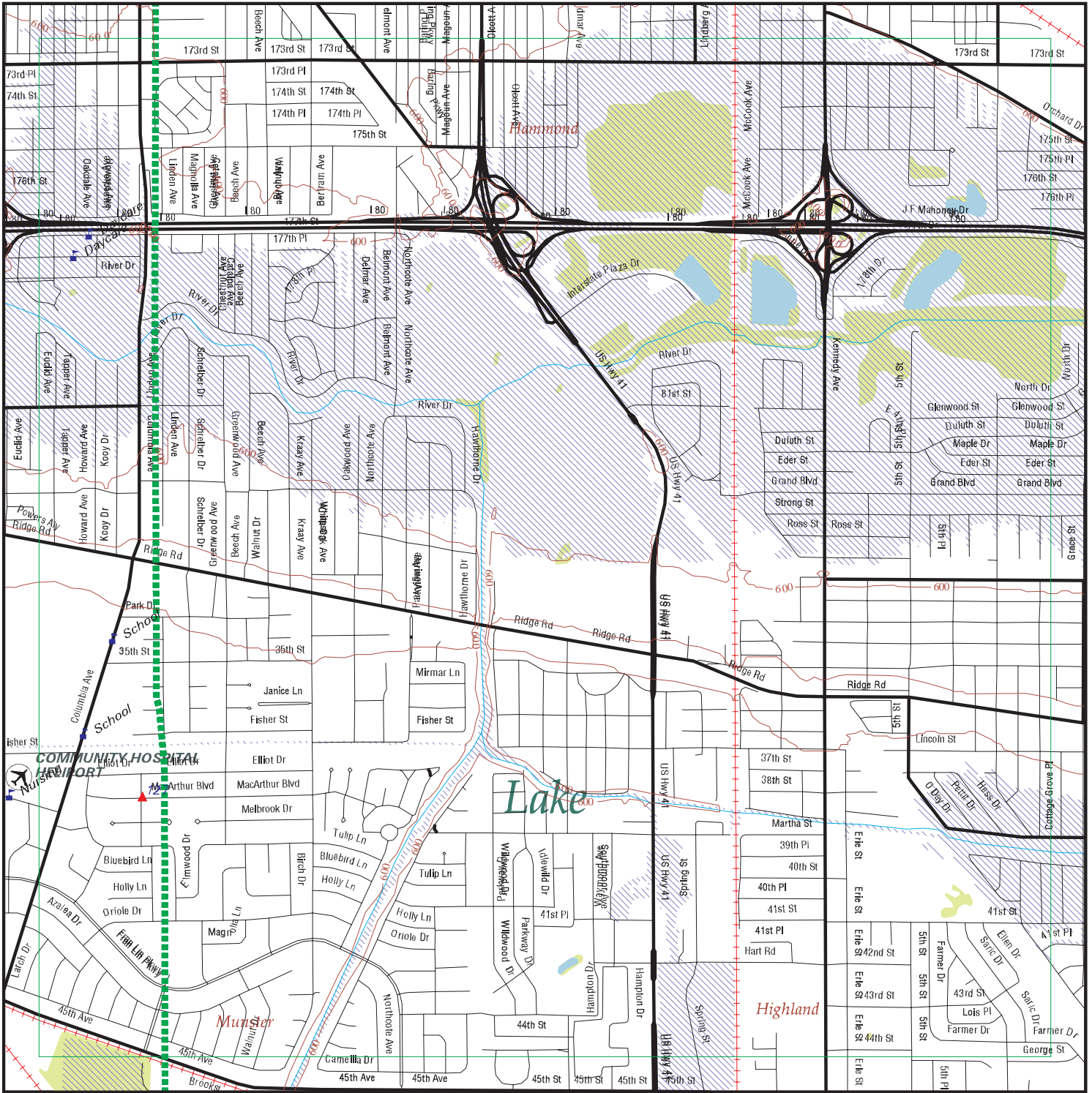
EPA Id #: IND984936245  
Generator Type: CEG  
Generator Status: Active Handler  
Transporter Type: Code no longer valid  
Transporter Status: Non Active  
TSD Type: Not reported  
TSD Status: Not reported  
Handler Mailing Address: 601 45TH AVE  
Handler Mailing City/State/Zip: MUNSTER, IN 46321  
Contact Name: LARRY MAAS  
Contact Telephone: 219-933-3322  
Contact Type: Environmental Coordinator

Year: Not reported  
EPA ID: IND984936245  
Tons Generated: Not reported  
Tons Shipped OffSite: Not reported

Year: Not reported  
EPA ID: IND984936245  
Tons Generated: Not reported  
Tons Shipped OffSite: Not reported

City	EDR ID	Site Name	Site Address	Zip	Database(s)
CALUMET CITY	1015731058	COSDEN OIL & CHEMICAL CO	142ND & PAXTON AVE	60409	CERCLIS, CORRACTS, RCRA NonGen
CALUMET CITY	S107741822	GM WRECKING CO.	150 MARBLE STREET	60409	IL SSU, IL AIRS
CALUMET CITY	1016168640	ANCHOR SIGN ER	460 RIVER OAKS WEST	60409	RCRA-CESQG, FINDS
CALUMET CITY	1014390173	MOMENTIVE SPECIALTY CHEMICALS	1000 STATE ST-J	60409	RCRA NonGen / NLR
CALUMET CITY	S108414130	620/634 STATE LINE RD.	634 STATE LINE RD.		IL BROWNFIELDS
CALUMET CITY	1012178502	BENCO CHEMICALS	700 STATE ST-C	60409	RCRA-CESQG
CHICAGO HEIGHTS	U003193667	IDOT	RT 1/CHICAGO RD @ 15TH & 16TH	60411	IL UST
CHICAGO HEIGHTS	1016090600	MERIDIAN RAIL TRACKS PRODUCTS CORP.	11TH & WASHINGTON STS.	60411	FINDS
CHICAGO HEIGHTS	U003559041	CHICAGO HEIGHTS RADIO	196TH ST W OF GOVERNORS HWY 50	60411	IL UST
CHICAGO HEIGHTS	1002885783	ALS SAND PIT	RTE 30 E OF TORRENCE	60411	CERC-NFRAP
CHICAGO HEIGHTS	U003152340	CGT-VORTAC	CHICAGO HEIGHTS	60411	IL UST
CHICAGO HEIGHTS	1016352682	FORMER AMSCO PROPERTY	LINCOLN HWY & STATE STREET	60411	US BROWNFIELDS, FINDS
CHICAGO HEIGHTS	1004694019	BAR PROCESSING CENTER	1601 THRU 33 WENTWORTH AVE	60411	RCRA-CESQG, FINDS
CHICAGO HTS	1004693248	AT&T	BALMER RD AND GOVERNOR STATE	60411	RCRA NonGen / NLR
CHICAGO HTS	1005443372	THORN CREEK DIVISION	THORNTON-LANSING RD	60411	RCRA-SQG
COOK COUNTY	M300002406	CARMEUSE LIME	SOUTH CHICAGO LIME PLANT		US MINES
HAMMOND	1004484230	WESTPOINT INDUSTRIAL PARK	145TH & WHITE OAK ST	46321	FINDS, IN BROWNFIELDS
HAMMOND	1000907780	INDOT STR NO 41 45 2073A	US 41 CALUMET AVE OVER CONRAIL	46324	RCRA NonGen / NLR, IN MANIFEST
HAMMOND	1016382321	FOREST AVENUE LEVEE REHABILITATION PROJECT	FOREST AVE	46324	FINDS
HAMMOND	S109845322	OPEN DOOR CHURCH	7105 SOUTH HOHMAN	46324	IN SCP
HAMMOND	S109409496	CITY OF HAMMOND REDEVELOPMENT COMMISSION	818 MICHIGAN AVE	46324	IN SPILLS, IN SCP
HAZELCREST	1004697247	ILL TOLLWAY BRG MP4 0	I294 TRI STATE TOLLWAY MP4 0	60473	RCRA-CESQG
LANSING	U003668399	CHICAGO BUSINESS AIR CENTER LLC	195TH & BURNAM AVENUE LANSING AIRPORT	60438	IL UST
LANSING	U001134041	1ST UNITED METHODIST CHURCH	1842 BURNHAM AVE	60438	IL UST
LANSING	1016352679	INTERSECTION EXCHANGE/170TH ST	INTERSECTION EXCHANGE AND 170TH STREET	60438	US BROWNFIELDS, FINDS
LANSING	1015731082	SUPERIOR METALS RECLAIMING COMPANY	LANSING, IL AT THE INTERSECTION OF	60438	CERCLIS, LEAD SMELTERS
MUNSTER	1014887275	CROSSROADS - LANSING PIPELINE INTEGRITY PROJECT	DIVISION ST & MARY ST	46321	FINDS
MUNSTER	1003871009	MUNSTER DRUM SITE	NEXT TO CALUMET AVE LDFL	46321	CERC-NFRAP
SCHERERVILLE	1016412508	CROSSROADS LANSING PIPELINE INTEGRITY PROJECT	DIVISION ST & MARY ST	46321	FINDS
SOUTH CHICAGO HEIGHT	1016352313	3117 STATE STREET	NE CORNER OF SAUK & STATE STREETS	60411	US BROWNFIELDS, FINDS
SOUTH CHICAGO HEIGHT	1016367401	ENBRIDGE ENERGY-GRIFFITH LATERAL PROJECT	SECTION 29, T35N-R14E	60411	FINDS
SOUTH HOLLAND	S111749624	UNITED PARCEL SERVICE	710 WEST 1072ND STREET	60473	IL LUST
SOUTH HOLLAND	1001227913	CALUMET AUTO TRUCK PLAZA	159TH AND CALUMET EXPRESSWAY	60473	RCRA-SQG
SOUTH HOLLAND	1001076750	ILDOT CALUMET X WAY	CALUMET X WAY AND 159TH ST	60473	RCRA NonGen / NLR
SOUTH HOLLAND	1001076751	ILDOT CALUMET X WAY	CALUMET X WAY AND GREENWOOD	60473	RCRA NonGen / NLR
SOUTH HOLLAND	1004697246	ILL TOLLWAY BRG MP0 2	I294 TRI STATE TOLLWAY MP0 2	60473	RCRA-CESQG
SOUTH HOLLAND	1004697328	IL TOLLWAY BRIDGE MP 2.0	I294 TRI STATE TOLLWAY	60473	RCRA-CESQG
SOUTH HOLLAND	1006807313	KELLYS COLLISION CENTER	15520 S WENTWORTH UNIT C	60473	RCRA-SQG, FINDS

# Focus Map 11



EDR DataMap® - Environmental Atlas

## NICTD Rail Project

### Legend

- |                             |                    |                         |                 |                     |
|-----------------------------|--------------------|-------------------------|-----------------|---------------------|
| Roads                       | Waterways          | Pipelines               | Water           | Listed Sites        |
| Major Roads                 | Railroads          | Fault Lines             | Superfund Sites | Sensitive Receptors |
| Contour Lines               | Study Boundary     | Federal DOD Sites       |                 |                     |
| National Wetlands Inventory | 100-Yr Flood Zones | Indian Reservations BIA |                 |                     |



Scale in Miles

FOCUS MAP 11 SUMMARY

<u>Database</u>	<u>Total Plotted</u>
<b><u>FEDERAL RECORDS</u></b>	
NPL	0
Proposed NPL	0
Delisted NPL	0
NPL LIENS	0
CERCLIS	0
CERC-NFRAP	0
LIENS 2	0
CORRACTS	0
RCRA-TSDF	0
RCRA-LQG	0
RCRA-SQG	0
RCRA-CESQG	0
RCRA NonGen / NLR	0
US ENG CONTROLS	0
US INST CONTROL	0
ERNS	0
HMIRS	0
DOT OPS	0
US CDL	0
US BROWNFIELDS	0
DOD	0
FUDS	1
LUCIS	0
CONSENT	0
ROD	0
UMTRA	0
ODI	0
DEBRIS REGION 9	0
US MINES	0
TRIS	0
TSCA	0
FTTS	0
HIST FTTS	0
SSTS	0
ICIS	0
PADS	0
MLTS	0
RADINFO	0
FINDS	0
RAATS	0
RMP	0
US AIRS	0
LEAD SMELTERS	0
PCB TRANSFORMER	0
US HIST CDL	0
SCRD DRYCLEANERS	0
COAL ASH DOE	0
2020 COR ACTION	0



FOCUS MAP 11 SUMMARY

<u>Database</u>	<u>Total Plotted</u>
PRP	0
EPA WATCH LIST	0
US FIN ASSUR	0
FEDERAL FACILITY	0
COAL ASH EPA	0
FEMA UST	0
 <b><u>STATE AND LOCAL RECORDS</u></b>	
SHWS	0
SWF/LF	0
NPDES	0
UIC	0
SWRCY	0
LUST	0
UST	0
DEL SHWS	0
BULK	0
MANIFEST	0
SPILLS	0
AUL	0
VCP	0
DRYCLEANERS	0
BROWNFIELDS	0
CDL	0
AIRS	0
TIER 2	0
COAL ASH	0
SCP	0
OISC	0
 <b><u>TRIBAL RECORDS</u></b>	
INDIAN RESERV	0
INDIAN ODI	0
INDIAN LUST	0
INDIAN UST	0
INDIAN VCP	0
 <b><u>EDR PROPRIETARY RECORDS</u></b>	
EDR MGP	0
EDR US Hist Auto Stat	0
EDR US Hist Cleaners	0
RGA LUST	0
RGA HWS	0
RGA LF	0

NOTES:

Sites may be listed in more than one database

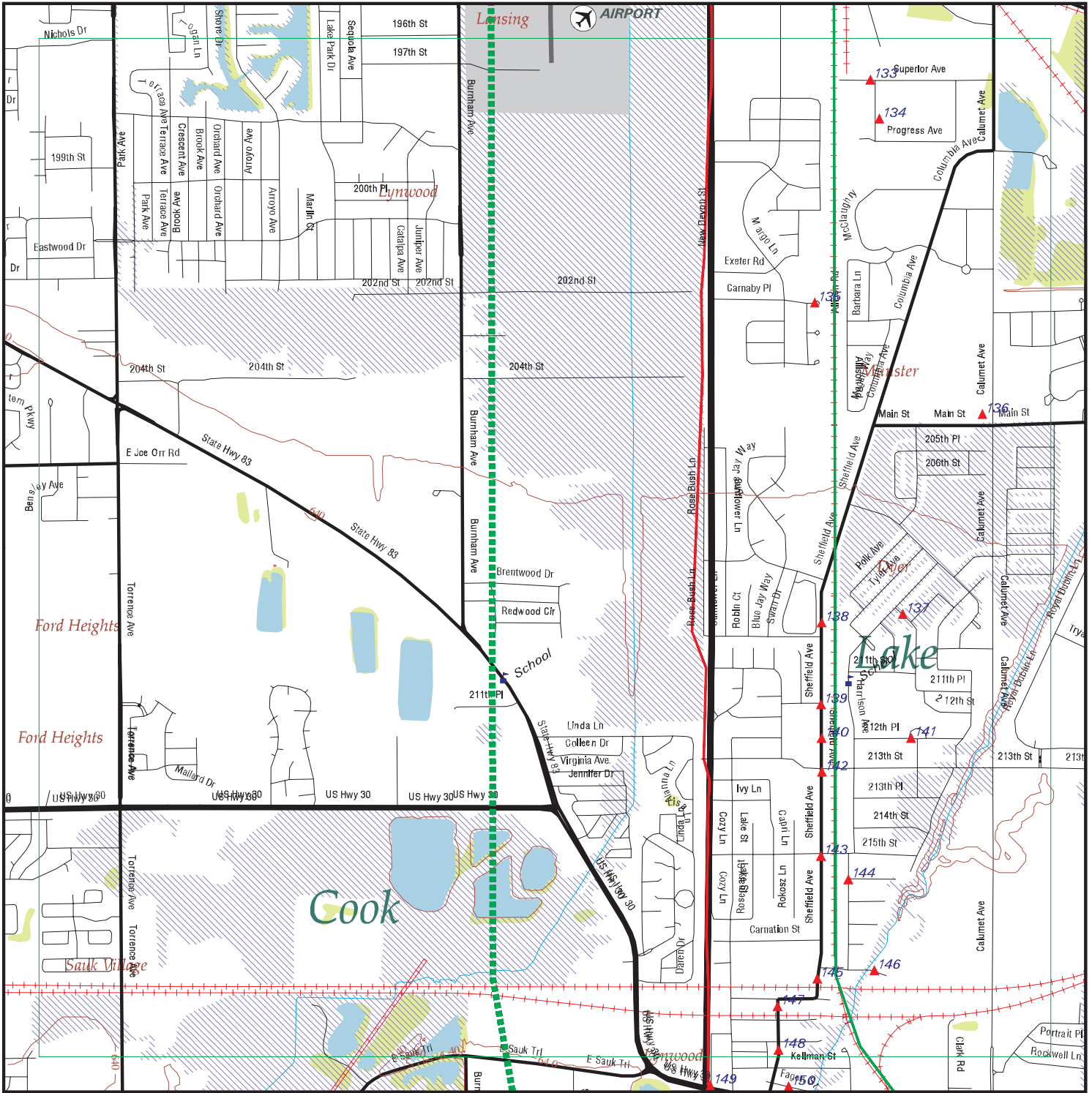
MAP FINDINGS  
FOCUS MAP 11

Map ID	Site	Database(s)	EPA ID Number
127	<p><b>NIKE C-46 - MUNSTER</b></p> <p><b>MUNSTER, IN</b></p> <p>FUDS:  Federal Facility ID: IN9799FA123  FUDS #: G05IN0990  INST ID: 54099  Facility Name: NIKE C-46 - MUNSTER  City: MUNSTER  State: IN  EPA Region: 05  County: LAKE  Congressional District: 01  US Army District: Louisville District (LRL)  Fiscal Year: 2012  Telephone: 502-315-6768  NPL Status: Not Listed  RAB: Not reported  CTC: 470.1999  Current Owner: Local Government; Private Sector  Current Prog: Not reported  Future Prog: Not reported  Acreage: Not reported  Description: The 14.01-acre (Launcher Area) Nike Site C-46 is located in Lake County, Indiana. On 1 May 1973, 6.95 acres were conveyed to Lake County Association for Retarded Children, Incorporated. On 29 October 1973, 6.71 acres were conveyed to the Town of Munster, Indiana. On 13 March 1974, the remaining 0.35 acres were conveyed to the Town of Munster. The Town of Munster still owns the 7.06 acres they originally acquired and are not currently using nor have they utilized the property for a specific purpose. The remaining 6.95 acres is currently privately owned.  History: The Nike Air Missile site was constructed in mid-1956. The site was used as a surface-to-air missile (SAM) base. It served as a small military base consisting of three missile launchers, a radar center, and several buildings for personnel.  Latitude: 41.5396  Longitude: -87.51550299999</p>	FUDS	1009484572 N/A

## FOCUS MAP 11 ORPHAN SUMMARY

City	EDR ID	Site Name	Site Address	Zip	Database(s)
GARY	1003870684	PARCEL LOCATED BEHIND 5900 INDUSTRIAL	US HIGHWAY 12	46322	CERC-NFRAP
HAMMOND	1004484230	WESTPOINT INDUSTRIAL PARK	145TH & WHITE OAK ST	46321	FINDS, BROWNFIELDS
HAMMOND	1016795586	MONON RAIL YARD	173RD ST	46323	FINDS
HAMMOND	S105202486	MONON RAIL YARD	173RD ST	46323	AUL, VCP
HAMMOND	S116766283	BP 175TH & WHITE OAK AVE. PIPELINE	175TH STREET & WHITE OAK AVE. INTERSECTION		VCP
HAMMOND	1000907780	INDOT STR NO 41 45 2073A	US 41 CALUMET AVE OVER CONRAIL	46324	RCRA NonGen / NLR, MANIFEST
HAMMOND	1016382321	FOREST AVENUE LEVEE REHABILITATION PROJECT	FOREST AVE	46324	FINDS
HAMMOND	S109845322	OPEN DOOR CHURCH	7105 SOUTH HOHMAN	46324	SCP
HAMMOND	S108890436	HORSESHOE CASINO	777 HORSESHOE DR		SPILLS, TIER 2, SCP
HAMMOND	U000195009	COLEHOUR YARD	106 & INDIANAPOLIS BLVD	46323	UST
HAMMOND	S105202554	SKYWAY THREE	11001 INDIANAPOLIS BLVD.		VCP
HAMMOND	U002114202	LUKE #236 SKYWAY SHELL	10770 INDIANAPOLIS BLVD	46324	LUST, UST
HAMMOND	1003870732	FLEXIFLO	KENNEDY	46323	CERC-NFRAP
HAMMOND	S105565471	J&L AMOCO/BP AMOCO	LAKE AVENUE & 129TH STREET		SHWS
HAMMOND	S109409496	CITY OF HAMMOND REDEVELOPMENT COMMISSION	818 MICHIGAN AVE	46324	SPILLS, SCP
HAMMOND	S106851896	WILLIAM POWERS	PONDS EAST OF WILLIAM POWERS FOREST PRESERVE		SHWS
HAMMOND	S116766271	ROXANNA MARSH	ROXANNA DR/WHITE OAK AVE/ROOSEVELT ST		VCP
HAMMOND	S105165694	CALUMET CONTAINER	3631 STATELINE ROAD		SHWS
HAMMOND	S105202432	INDUSTRIAL FUELS & ASPHALT	WHITE OAK AVE & COLUMBIA		VCP
HAMMOND	S109845579	WILLIAM POWERS	WILLIAM POWERS FOREST PRESERVE	46322	SCP
HIGHLAND	S109844979	HIGHLAND	US 41	46322	SCP
HIGHLAND	U003950318	WICKER PARK POOL	RT 6 & 41	46322	LUST, UST
HIGHLAND	1003872992	HIGHLAND FLOOD SITE	WICKER PARK ESTATES	46322	CERC-NFRAP
MUNSTER	1014887275	CROSSROADS - LANSING PIPELINE INTEGRITY PROJECT	DIVISION ST & MARY ST	46321	FINDS
SCHERERVILLE	1016412508	CROSSROADS LANSING PIPELINE INTEGRITY PROJECT	DIVISION ST & MARY ST	46321	FINDS

# Focus Map 12



EDR DataMap® - Environmental Atlas

## NICTD Rail Project

### Legend

- |                             |                    |                         |                 |                     |
|-----------------------------|--------------------|-------------------------|-----------------|---------------------|
| Roads                       | Waterways          | Pipelines               | Water           | Listed Sites        |
| Major Roads                 | Railroads          | Fault Lines             | Superfund Sites | Sensitive Receptors |
| Contour Lines               | Study Boundary     | Federal DOD Sites       |                 |                     |
| National Wetlands Inventory | 100-Yr Flood Zones | Indian Reservations BIA |                 |                     |



Scale in Miles

FOCUS MAP 12 SUMMARY

<u>Database</u>	<u>Total Plotted</u>
<b><u>FEDERAL RECORDS</u></b>	
NPL	0
Proposed NPL	0
Delisted NPL	0
NPL LIENS	0
CERCLIS	0
CERC-NFRAP	0
LIENS 2	0
CORRACTS	0
RCRA-TSDF	0
RCRA-LQG	0
RCRA-SQG	0
RCRA-CESQG	4
RCRA NonGen / NLR	4
US ENG CONTROLS	0
US INST CONTROL	0
ERNS	0
HMIRS	0
DOT OPS	0
US CDL	0
US BROWNFIELDS	0
DOD	0
FUDS	0
LUCIS	0
CONSENT	0
ROD	0
UMTRA	0
ODI	0
DEBRIS REGION 9	0
US MINES	0
TRIS	0
TSCA	0
FTTS	0
HIST FTTS	0
SSTS	0
ICIS	0
PADS	0
MLTS	0
RADINFO	0
FINDS	7
RAATS	0
RMP	0
US AIRS	0
LEAD SMELTERS	0
PCB TRANSFORMER	0
US HIST CDL	0
SCRD DRYCLEANERS	0
COAL ASH DOE	0
2020 COR ACTION	0

FOCUS MAP 12 SUMMARY

<u>Database</u>	<u>Total Plotted</u>
PRP	0
EPA WATCH LIST	0
US FIN ASSUR	0
FEDERAL FACILITY	0
COAL ASH EPA	0
FEMA UST	0
<b><u>STATE AND LOCAL RECORDS</u></b>	
IL SSU	0
IN SHWS	0
IL SWF/LF	0
IN SWF/LF	0
IL UIC	0
IL NPDES	0
IN UIC	0
IN NPDES	2
IN SWRCY	0
IL LUST	0
IN LUST	8
IL UST	0
IN UST	9
IN DEL SHWS	0
IN BULK	0
IN MANIFEST	7
IL SPILLS	0
IN SPILLS	2
IN AUL	0
IN VCP	0
IL DRYCLEANERS	0
IN DRYCLEANERS	1
IL BROWNFIELDS	0
IN BROWNFIELDS	1
IL CDL	0
IN CDL	0
IL AIRS	0
IN AIRS	1
IL TIER 2	0
IN TIER 2	0
IL COAL ASH	0
IN COAL ASH	0
IN SCP	3
IN OISC	1
<b><u>TRIBAL RECORDS</u></b>	
INDIAN RESERV	0
INDIAN ODI	0
INDIAN LUST	0
INDIAN UST	0
INDIAN VCP	0

## FOCUS MAP 12 SUMMARY

<u>Database</u>	<u>Total Plotted</u>
<b><u>EDR PROPRIETARY RECORDS</u></b>	
EDR MGP	0
EDR US Hist Auto Stat	6
EDR US Hist Cleaners	2
IL RGA LF	0
IL RGA HWS	0
IL RGA LUST	0
IN RGA HWS	0
IN RGA LF	0
IN RGA LUST	0

**NOTES:**

Sites may be listed in more than one database

MAP FINDINGS  
FOCUS MAP 12

Map ID	Site	Database(s)	EPA ID Number
133	<p><b>GENERAL ELECTRIC CO GE APPLIANCES DIV</b>  <b>475 SUPERIOR AVE</b>  <b>MUNSTER, IN 46321</b></p> <p>RCRA-CESQG:  Date form received by agency: 01/29/2008  Facility name: GENERAL ELECTRIC CO GE APPLIANCES DIV  Facility address: 475 SUPERIOR AVE  MUNSTER, IN 46321-1899  EPA ID: INR000118596  Contact: KEVIN T MAHONEY  Contact address: 475 SUPERIOR AVE  MUNSTER, IN 46321-1899  Contact country: US  Contact telephone: (219) 922-2445  Contact email: KEVIN.MAHONEY2@GE.COM  EPA Region: 05  Land type: Private  Classification: Conditionally Exempt Small Quantity Generator  Description: Handler: generates 100 kg or less of hazardous waste per calendar month, and accumulates 1000 kg or less of hazardous waste at any time; or generates 1 kg or less of acutely hazardous waste per calendar month, and accumulates at any time: 1 kg or less of acutely hazardous waste; or 100 kg or less of any residue or contaminated soil, waste or other debris resulting from the cleanup of a spill, into or on any land or water, of acutely hazardous waste; or generates 100 kg or less of any residue or contaminated soil, waste or other debris resulting from the cleanup of a spill, into or on any land or water, of acutely hazardous waste during any calendar month, and accumulates at any time: 1 kg or less of acutely hazardous waste; or 100 kg or less of any residue or contaminated soil, waste or other debris resulting from the cleanup of a spill, into or on any land or water, of acutely hazardous waste</p> <p>Owner/Operator Summary:  Owner/operator name: RONALD BENDERSON 1995 TRUST  Owner/operator address: PO BOX 21199  BRADETON, FL 34204  Owner/operator country: US  Owner/operator telephone: NKWN  Legal status: Private  Owner/Operator Type: Owner  Owner/Op start date: 08/26/2004  Owner/Op end date: Not reported  Owner/operator name: GENERAL ELECTRIC  Owner/operator address: Not reported  Not reported  Owner/operator country: Not reported  Owner/operator telephone: Not reported  Legal status: Private  Owner/Operator Type: Operator  Owner/Op start date: 04/01/1989  Owner/Op end date: Not reported</p> <p>Handler Activities Summary:  U.S. importer of hazardous waste: No  Mixed waste (haz. and radioactive): No</p>	RCRA-CESQG	1010317791 INR000118596



MAP FINDINGS  
FOCUS MAP 12

Map ID	Site	Database(s)	EPA ID Number
--------	------	-------------	---------------

**GENERAL ELECTRIC CO GE APPLIANCES DIV (Continued)**

**1010317791**

Recycler of hazardous waste: No  
 Transporter of hazardous waste: No  
 Treater, storer or disposer of HW: No  
 Underground injection activity: No  
 On-site burner exemption: No  
 Furnace exemption: No  
 Used oil fuel burner: No  
 Used oil processor: No  
 User oil refiner: No  
 Used oil fuel marketer to burner: No  
 Used oil Specification marketer: No  
 Used oil transfer facility: No  
 Used oil transporter: No

Historical Generators:

Date form received by agency: 12/15/2006  
 Site name: GENERAL ELECTRIC CO GE APPLIANCES DIV  
 Classification: Large Quantity Generator

Violation Status: No violations found

Evaluation Action Summary:

Evaluation date: 07/19/2007  
 Evaluation: COMPLIANCE EVALUATION INSPECTION ON-SITE  
 Area of violation: Not reported  
 Date achieved compliance: Not reported  
 Evaluation lead agency: State

133

**LITHOGRAPHIC COMMUNICATIONS  
9701 INDIANA PKWY  
MUNSTER, IN 46321**

**RCRA-CESQG 1001127170  
FINDS INR000009704  
IN MANIFEST**

RCRA-CESQG:

Date form received by agency: 02/22/2002  
 Facility name: LITHOGRAPHIC COMMUNICATIONS  
 Facility address: 9701 INDIANA PKWY  
 MUNSTER, IN 46321  
 EPA ID: INR000009704  
 Contact: JAMES METZINGER  
 Contact address: 9701 INDIANA PKWY  
 MUNSTER, IN 46321  
 Contact country: US  
 Contact telephone: (219) 924-9779  
 Contact email: Not reported  
 EPA Region: 05  
 Land type: Private  
 Classification: Conditionally Exempt Small Quantity Generator  
 Description: Handler: generates 100 kg or less of hazardous waste per calendar month, and accumulates 1000 kg or less of hazardous waste at any time; or generates 1 kg or less of acutely hazardous waste per calendar month, and accumulates at any time: 1 kg or less of acutely hazardous waste; or 100 kg or less of any residue or contaminated soil, waste or other debris resulting from the cleanup of a spill, into or on any land or water, of acutely hazardous waste; or generates 100 kg or less of any residue or contaminated soil, waste or other debris resulting from the cleanup of a spill, into or on any land or water, of acutely hazardous waste during any calendar month, and accumulates at any time: 1 kg or less of acutely hazardous waste; or 100 kg or less of

MAP FINDINGS  
FOCUS MAP 12

Map ID      Site      Database(s)      EPA ID Number

---

**LITHOGRAPHIC COMMUNICATIONS (Continued)**

**1001127170**

any residue or contaminated soil, waste or other debris resulting from the cleanup of a spill, into or on any land or water, of acutely hazardous waste

Owner/Operator Summary:

Owner/operator name: LITHOGRAPHIC COMMUNICATIONS  
Owner/operator address: 9701 INDIANA PKWY  
MUNSTER, IN 46321  
Owner/operator country: Not reported  
Owner/operator telephone: (219) 924-9779  
Legal status: Private  
Owner/Operator Type: Owner  
Owner/Op start date: 01/01/0001  
Owner/Op end date: Not reported

Handler Activities Summary:

U.S. importer of hazardous waste: No  
Mixed waste (haz. and radioactive): No  
Recycler of hazardous waste: No  
Transporter of hazardous waste: No  
Treater, storer or disposer of HW: No  
Underground injection activity: No  
On-site burner exemption: No  
Furnace exemption: No  
Used oil fuel burner: No  
Used oil processor: No  
User oil refiner: No  
Used oil fuel marketer to burner: No  
Used oil Specification marketer: No  
Used oil transfer facility: No  
Used oil transporter: No

Historical Generators:

Date form received by agency: 01/28/1997  
Site name: LITHOGRAPHIC COMMUNICATIONS  
Classification: Small Quantity Generator

Hazardous Waste Summary:

Waste code: D001  
Waste name: IGNITABLE HAZARDOUS WASTES ARE THOSE WASTES WHICH HAVE A FLASHPOINT OF LESS THAN 140 DEGREES FAHRENHEIT AS DETERMINED BY A PENSKEY-MARTENS CLOSED CUP FLASH POINT TESTER. ANOTHER METHOD OF DETERMINING THE FLASH POINT OF A WASTE IS TO REVIEW THE MATERIAL SAFETY DATA SHEET, WHICH CAN BE OBTAINED FROM THE MANUFACTURER OR DISTRIBUTOR OF THE MATERIAL. LACQUER THINNER IS AN EXAMPLE OF A COMMONLY USED SOLVENT WHICH WOULD BE CONSIDERED AS IGNITABLE HAZARDOUS WASTE.

Waste code: D018  
Waste name: BENZENE

Waste code: D039  
Waste name: TETRACHLOROETHYLENE

Facility Has Received Notices of Violations:

Regulation violated: FR - 262.34/265.173a

MAP FINDINGS  
FOCUS MAP 12

Map ID	Site	Database(s)	EPA ID Number
--------	------	-------------	---------------

**LITHOGRAPHIC COMMUNICATIONS (Continued)**

1001127170

Area of violation: Generators - Pre-transport  
 Date violation determined: 02/20/2001  
 Date achieved compliance: 01/01/2002  
 Violation lead agency: State  
 Enforcement action: Not reported  
 Enforcement action date: Not reported  
 Enf. disposition status: Not reported  
 Enf. disp. status date: Not reported  
 Enforcement lead agency: Not reported  
 Proposed penalty amount: Not reported  
 Final penalty amount: Not reported  
 Paid penalty amount: Not reported

Regulation violated: FR - 262.34c1ii  
 Area of violation: Generators - Pre-transport  
 Date violation determined: 02/20/2001  
 Date achieved compliance: 01/01/2002  
 Violation lead agency: State  
 Enforcement action: Not reported  
 Enforcement action date: Not reported  
 Enf. disposition status: Not reported  
 Enf. disp. status date: Not reported  
 Enforcement lead agency: Not reported  
 Proposed penalty amount: Not reported  
 Final penalty amount: Not reported  
 Paid penalty amount: Not reported

Evaluation Action Summary:  
 Evaluation date: 02/20/2001  
 Evaluation: COMPLIANCE EVALUATION INSPECTION ON-SITE  
 Area of violation: Generators - Pre-transport  
 Date achieved compliance: 01/01/2002  
 Evaluation lead agency: State

**FINDS:**

Registry ID: 110003128428

**Environmental Interest/Information System**

IN-FRS (Indiana - Facility Registry System). The Indiana Department of Environmental Management (I-DEM) has implemented the Indiana-Facility Registry System (I-FRS). The I-FRS provides the interface and processes to link facility data monitored by multiple State and EPA program systems. In addition, I-FRS enables IDEM to reconcile environmental data and exchange it with EPA FRS using the electronic data exchange over the Network Node.

RCRAInfo is a national information system that supports the Resource Conservation and Recovery Act (RCRA) program through the tracking of events and activities related to facilities that generate, transport, and treat, store, or dispose of hazardous waste. RCRAInfo allows RCRA program staff to track the notification, permit, compliance, and corrective action activities required under RCRA.

STATE MASTER

MAP FINDINGS  
FOCUS MAP 12

Map ID	Site	Database(s)	EPA ID Number
--------	------	-------------	---------------

**LITHOGRAPHIC COMMUNICATIONS (Continued)**

**1001127170**

IN MANIFEST:

Year: Not reported  
EPA ID: INR000009704  
Tons Generated: Not reported  
Tons Shipped OffSite: Not reported

Manifest Handler:

EPA Id #: INR000009704  
Generator Type: CEG  
Generator Status: Active Handler  
Transporter Type: Code no longer valid  
Transporter Status: Non Active  
TSD Type: Not reported  
TSD Status: Not reported  
Handler Mailing Address: 9701 INDIANA PKWY  
Handler Mailing City/State/Zip: MUNSTER, IN 46321  
Contact Name: JAMES METZINGER  
Contact Telephone: 219-924-9779  
Contact Type: Environmental Coordinator

Receiver Records:

Report Year: 2006.00000  
TSD EPA Id: IND000646943  
Page Number: 2587.00000  
Sub Page: 4.00000  
Generator EPA ID: INR000009704  
Waste Description: WASTE FLAMMABLE LIQUIDS  
Quantity of Waste: 691  
Quantity Rec Report Yrly Tons: 0.3455  
Unit of Measure: 1

Year: Not reported  
EPA ID: INR000009704  
Tons Generated: Not reported  
Tons Shipped OffSite: Not reported

Year: Not reported  
EPA ID: INR000009704  
Tons Generated: Not reported  
Tons Shipped OffSite: Not reported

134

**PINDER INSTRUMENTS INC  
9751 INDIANA PKWY  
MUNSTER, IN 46321**

**RCRA-CESQG 1004699052  
FINDS IND081033342  
IN MANIFEST**

RCRA-CESQG:

Date form received by agency: 11/21/1991  
Facility name: PINDER INSTRUMENTS INC  
Facility address: 9751 INDIANA PKWY  
MUNSTER, IN 46321  
EPA ID: IND081033342  
Mailing address: PO BOX 4099  
HAMMOND, IN 46324  
Contact: Not reported  
Contact address: Not reported  
Not reported

MAP FINDINGS  
FOCUS MAP 12

Map ID Site Database(s) EPA ID Number

**PINDER INSTRUMENTS INC (Continued)**

**1004699052**

Contact country: Not reported  
 Contact telephone: Not reported  
 Contact email: Not reported  
 EPA Region: 05  
 Classification: Conditionally Exempt Small Quantity Generator  
 Description: Handler: generates 100 kg or less of hazardous waste per calendar month, and accumulates 1000 kg or less of hazardous waste at any time; or generates 1 kg or less of acutely hazardous waste per calendar month, and accumulates at any time: 1 kg or less of acutely hazardous waste; or 100 kg or less of any residue or contaminated soil, waste or other debris resulting from the cleanup of a spill, into or on any land or water, of acutely hazardous waste; or generates 100 kg or less of any residue or contaminated soil, waste or other debris resulting from the cleanup of a spill, into or on any land or water, of acutely hazardous waste during any calendar month, and accumulates at any time: 1 kg or less of acutely hazardous waste; or 100 kg or less of any residue or contaminated soil, waste or other debris resulting from the cleanup of a spill, into or on any land or water, of acutely hazardous waste

Owner/Operator Summary:

Owner/operator name: NAME NOT REPORTED  
 Owner/operator address: ADDRESS NOT REPORTED  
 CITY NOT REPORTED, AK 99998

Owner/operator country: Not reported  
 Owner/operator telephone: (312) 555-1212  
 Legal status: Private  
 Owner/Operator Type: Operator  
 Owner/Op start date: Not reported  
 Owner/Op end date: Not reported

Owner/operator name: TOKARZ WALTER  
 Owner/operator address: 9751 INDIANA PKWY  
 MUNSTER, IN 46321

Owner/operator country: Not reported  
 Owner/operator telephone: (312) 555-1212  
 Legal status: Private  
 Owner/Operator Type: Owner  
 Owner/Op start date: Not reported  
 Owner/Op end date: Not reported

Handler Activities Summary:

U.S. importer of hazardous waste: No  
 Mixed waste (haz. and radioactive): No  
 Recycler of hazardous waste: No  
 Transporter of hazardous waste: No  
 Treater, storer or disposer of HW: No  
 Underground injection activity: No  
 On-site burner exemption: No  
 Furnace exemption: No  
 Used oil fuel burner: No  
 Used oil processor: No  
 User oil refiner: No  
 Used oil fuel marketer to burner: No  
 Used oil Specification marketer: No  
 Used oil transfer facility: No

MAP FINDINGS  
FOCUS MAP 12

Map ID Site Database(s) EPA ID Number

**PINDER INSTRUMENTS INC (Continued)**

**1004699052**

Used oil transporter: No

Historical Generators:

Date form received by agency: 01/11/1989  
Site name: PINDER INSTRUMENTS INC  
Classification: Conditionally Exempt Small Quantity Generator

Hazardous Waste Summary:

Waste code: D001  
Waste name: IGNITABLE HAZARDOUS WASTES ARE THOSE WASTES WHICH HAVE A FLASHPOINT OF LESS THAN 140 DEGREES FAHRENHEIT AS DETERMINED BY A PENSKEY-MARTENS CLOSED CUP FLASH POINT TESTER. ANOTHER METHOD OF DETERMINING THE FLASH POINT OF A WASTE IS TO REVIEW THE MATERIAL SAFETY DATA SHEET, WHICH CAN BE OBTAINED FROM THE MANUFACTURER OR DISTRIBUTOR OF THE MATERIAL. LACQUER THINNER IS AN EXAMPLE OF A COMMONLY USED SOLVENT WHICH WOULD BE CONSIDERED AS IGNITABLE HAZARDOUS WASTE.

Waste code: F001  
Waste name: THE FOLLOWING SPENT HALOGENATED SOLVENTS USED IN DEGREASING: TETRACHLOROETHYLENE, TRICHLOROETHYLENE, METHYLENE CHLORIDE, 1,1,1-TRICHLOROETHANE, CARBON TETRACHLORIDE, AND CHLORINATED FLUOROCARBONS; ALL SPENT SOLVENT MIXTURES/BLENDS USED IN DEGREASING CONTAINING, BEFORE USE, A TOTAL OF TEN PERCENT OR MORE (BY VOLUME) OF ONE OR MORE OF THE ABOVE HALOGENATED SOLVENTS OR THOSE SOLVENTS LISTED IN F002, F004, AND F005, AND STILL BOTTOMS FROM THE RECOVERY OF THESE SPENT SOLVENTS AND SPENT SOLVENT MIXTURES.

Waste code: F003  
Waste name: THE FOLLOWING SPENT NON-HALOGENATED SOLVENTS: XYLENE, ACETONE, ETHYL ACETATE, ETHYL BENZENE, ETHYL ETHER, METHYL ISOBUTYL KETONE, N-BUTYL ALCOHOL, CYCLOHEXANONE, AND METHANOL; ALL SPENT SOLVENT MIXTURES/BLENDS CONTAINING, BEFORE USE, ONLY THE ABOVE SPENT NON-HALOGENATED SOLVENTS; AND ALL SPENT SOLVENT MIXTURES/BLENDS CONTAINING, BEFORE USE, ONE OR MORE OF THE ABOVE NON-HALOGENATED SOLVENTS, AND, A TOTAL OF TEN PERCENT OR MORE (BY VOLUME) OF ONE OR MORE OF THOSE SOLVENTS LISTED IN F001, F002, F004, AND F005, AND STILL BOTTOMS FROM THE RECOVERY OF THESE SPENT SOLVENTS AND SPENT SOLVENT MIXTURES.

Violation Status: No violations found

FINDS:

Registry ID: 110003084607

Environmental Interest/Information System

IN-FRS (Indiana - Facility Registry System). The Indiana Department of Environmental Management (I-DEM) has implemented the Indiana-Facility Registry System (I-FRS). The I-FRS provides the interface and processes to link facility data monitored by multiple State and EPA program systems. In addition, I-FRS enables IDEM to reconcile environmental data and exchange it with EPA FRS using the electronic data exchange over the Network Node.

RCRAInfo is a national information system that supports the Resource Conservation and Recovery Act (RCRA) program through the tracking of events and activities related to facilities that generate, transport,

MAP FINDINGS  
FOCUS MAP 12

Map ID	Site	Database(s)	EPA ID Number
--------	------	-------------	---------------

**PINDER INSTRUMENTS INC (Continued)**

**1004699052**

and treat, store, or dispose of hazardous waste. RCRAInfo allows RCRA program staff to track the notification, permit, compliance, and corrective action activities required under RCRA.

STATE MASTER

IN MANIFEST:

Year:	Not reported
EPA ID:	IND081033342
Tons Generated:	Not reported
Tons Shipped OffSite:	Not reported

Manifest Handler:

EPA Id #:	IND081033342
Generator Type:	CEG
Generator Status:	Active Handler
Transporter Type:	Code no longer valid
Transporter Status:	Non Active
TSD Type:	Not reported
TSD Status:	Not reported
Handler Mailing Address:	PO BOX 4099
Handler Mailing City/State/Zip:	HAMMOND, IN 46324
Contact Name:	VAN BRZYCKI
Contact Telephone:	219-924-7070
Contact Type:	Environmental Coordinator

Year:	Not reported
EPA ID:	IND081033342
Tons Generated:	Not reported
Tons Shipped OffSite:	Not reported

Year:	Not reported
EPA ID:	IND081033342
Tons Generated:	Not reported
Tons Shipped OffSite:	Not reported

135

**RAPID PEST SOLUTIONS INC  
32 RIDGE RD  
MUNSTER, IN 46321**

**IN OISC S113900681  
N/A**

OISC:

Name:	WILLIAM WAYNE RITENOUR
Physical Address:	Not reported
Mailing Address:	32 RIDGE RD
Phone:	219-836-5066
Email:	Not reported

Name:	CHESTER A. HANAS
Physical Address:	Not reported
Mailing Address:	32 RIDGE RD
Phone:	219-836-5066
Email:	Not reported

Name:	LAWRENCE W. HANKS
Physical Address:	Not reported
Mailing Address:	32 RIDGE RD

MAP FINDINGS  
FOCUS MAP 12

Map ID	Site	Database(s)	EPA ID Number
	<b>RAPID PEST SOLUTIONS INC (Continued)</b>		<b>S113900681</b>
	Phone: 219-836-5066		
	E-Mail: Not reported		
<b>136</b>	<b>BP CONNECT 10444 CALUMET MUNSTER, IN 46321</b>	<b>IN LUST IN UST</b>	<b>U002114127 N/A</b>
	LUST:		
	Facility ID: 19221		
	Incident Number: 199409503		
	Affected Area: Soil		
	Description: NFA-Unconditional Closure		
	Priority: Medium		
	Facility ID: 19221		
	Incident Number: 199409503		
	Affected Area: Groundwater		
	Description: NFA-Unconditional Closure		
	Priority: Medium		
	Facility ID: 19221		
	Incident Number: 200110516		
	Affected Area: Soil		
	Description: NFA-Unconditional Closure		
	Priority: Medium		
	Facility ID: 19221		
	Incident Number: 200110516		
	Affected Area: MTBE		
	Description: NFA-Unconditional Closure		
	Priority: Medium		
	Facility ID: 19221		
	Incident Number: 200110516		
	Affected Area: Groundwater		
	Description: NFA-Unconditional Closure		
	Priority: Medium		
	UST:		
	Facility ID: 19221		
	Owner Id: 42419		
	Company Name: Graham C Stores Company		
	Mailing Address: 33978 N US Hwy 45		
	Mailing Address 2: Not reported		
	Mailing City,St,Zip: Gages Lake, IL 60030		
	Tank Number: 1		
	<b>Tank Status: Permanently Out of Service</b>		
	Install Date: 08/01/1993		
	Tank Capacity: 12000		
	Substance Desc: Gasoline		
	Tank Number: 2		
	<b>Tank Status: Permanently Out of Service</b>		
	Install Date: 08/01/1993		
	Tank Capacity: 12000		



MAP FINDINGS  
FOCUS MAP 12

Map ID	Site	Database(s)	EPA ID Number
--------	------	-------------	---------------

**BP CONNECT (Continued)**

**U002114127**

Substance Desc:	Gasoline
Tank Number:	3
<b>Tank Status:</b>	<b>Permanently Out of Service</b>
Install Date:	01/01/1993
Tank Capacity:	12000
Substance Desc:	Gasoline
Tank Number:	4
<b>Tank Status:</b>	<b>Currently in use</b>
Install Date:	10/19/2001
Tank Capacity:	15000
Substance Desc:	Gasoline
Tank Number:	5
<b>Tank Status:</b>	<b>Currently in use</b>
Install Date:	10/19/2001
Tank Capacity:	10000
Substance Desc:	Gasoline
Tank Number:	6
<b>Tank Status:</b>	<b>Currently in use</b>
Install Date:	10/19/2001
Tank Capacity:	10000
Substance Desc:	Gasoline
Tank Number:	7
<b>Tank Status:</b>	<b>Currently in use</b>
Install Date:	10/19/2001
Tank Capacity:	10000
Substance Desc:	Diesel

137

**548 JACKSON AVE  
DYER, IN 46311**

**EDR US Hist Auto Stat 1015548883  
N/A**

EDR Historical Auto Stations:

Name:	PRIEU AUTO REPAIR INC
Year:	2004
Address:	548 JACKSON AVE
Name:	PRIEU AUTO REPAIR SERVICE
Year:	2006
Address:	548 JACKSON AVE

MAP FINDINGS  
FOCUS MAP 12

Map ID	Site	Database(s)	EPA ID Number
138	<b>921 SHEFFIELD AVE DYER, IN 46311</b>  EDR Historical Cleaners: Name: ARROW CLEANERS Year: 2002 Address: 921 SHEFFIELD AVE  Name: ARROW CLEANERS Year: 2003 Address: 921 SHEFFIELD AVE  Name: ARROW CLEANERS Year: 2004 Address: 921 SHEFFIELD AVE  Name: ARROW CLEANERS Year: 2006 Address: 921 SHEFFIELD AVE  Name: ARROW CLEANERS Year: 2007 Address: 921 SHEFFIELD AVE  Name: ARROW CLEANERS Year: 2008 Address: 921 SHEFFIELD AVE  Name: ARROW CLEANERS Year: 2010 Address: 921 SHEFFIELD AVE  Name: ARROW CLEANERS Year: 2011 Address: 921 SHEFFIELD AVE  Name: ARROW CLEANERS Year: 2012 Address: 921 SHEFFIELD AVE	EDR US Hist Cleaners	1015106320 N/A
139	<b>WALGREENS 1709 1150 SHEFFIELD AVE DYER, IN 46311</b>	RCRA NonGen / NLR FINDS IN MANIFEST	1001213917 INR000013607
	RCRA NonGen / NLR: Date form received by agency: 02/11/2003 Facility name: WALGREENS 1709 Facility address: 1150 SHEFFIELD AVE DYER, IN 46311 EPA ID: INR000013607 Mailing address: QUALEX 4020 STIRRUP CREEK DR STE 211 DURHAM, NC 27703 Contact: RUSS ROELLER Contact address: QUALEX 4020 STIRRUP CREEK DR STE 211 DURHAM, NC 27703 Contact country: US Contact telephone: (919) 484-3631 Contact email: Not reported		

MAP FINDINGS  
FOCUS MAP 12

Map ID      Site      Database(s)      EPA ID Number

---

**WALGREENS 1709 (Continued)**

**1001213917**

EPA Region: 05  
Land type: Private  
Classification: Non-Generator  
Description: Handler: Non-Generators do not presently generate hazardous waste

Owner/Operator Summary:

Owner/operator name: WALGREENS 1709  
Owner/operator address: 200 WILMOT RD  
DEERFIELD, IL 60015

Owner/operator country: US  
Owner/operator telephone: (847) 914-3834  
Legal status: Private  
Owner/Operator Type: Owner  
Owner/Op start date: 02/11/2003  
Owner/Op end date: Not reported

Owner/operator name: WALGREENS#1709  
Owner/operator address: Not reported  
Not reported  
Owner/operator country: US  
Owner/operator telephone: Not reported  
Legal status: Indian  
Owner/Operator Type: Operator  
Owner/Op start date: 02/11/2003  
Owner/Op end date: Not reported

Handler Activities Summary:

U.S. importer of hazardous waste: No  
Mixed waste (haz. and radioactive): No  
Recycler of hazardous waste: No  
Transporter of hazardous waste: No  
Treater, storer or disposer of HW: No  
Underground injection activity: No  
On-site burner exemption: No  
Furnace exemption: No  
Used oil fuel burner: No  
Used oil processor: No  
User oil refiner: No  
Used oil fuel marketer to burner: No  
Used oil Specification marketer: No  
Used oil transfer facility: No  
Used oil transporter: No

Historical Generators:

Date form received by agency: 10/20/1997  
Site name: WALGREENS 1709  
Classification: Small Quantity Generator

Violation Status: No violations found

Evaluation Action Summary:

Evaluation date: 07/31/2000  
Evaluation: COMPLIANCE EVALUATION INSPECTION ON-SITE  
Area of violation: Not reported  
Date achieved compliance: Not reported

MAP FINDINGS  
FOCUS MAP 12

Map ID	Site	Database(s)	EPA ID Number
--------	------	-------------	---------------

**WALGREENS 1709 (Continued)**

**1001213917**

Evaluation lead agency: State

**FINDS:**

Registry ID: 110003131049

**Environmental Interest/Information System**

IN-FRS (Indiana - Facility Registry System). The Indiana Department of Environmental Management (I-DEM) has implemented the Indiana-Facility Registry System (I-FRS). The I-FRS provides the interface and processes to link facility data monitored by multiple State and EPA program systems. In addition, I-FRS enables IDEM to reconcile environmental data and exchange it with EPA FRS using the electronic data exchange over the Network Node.

RCRAInfo is a national information system that supports the Resource Conservation and Recovery Act (RCRA) program through the tracking of events and activities related to facilities that generate, transport, and treat, store, or dispose of hazardous waste. RCRAInfo allows RCRA program staff to track the notification, permit, compliance, and corrective action activities required under RCRA.

**STATE MASTER**

**IN MANIFEST:**

Year: Not reported  
EPA ID: INR000013607  
Tons Generated: Not reported  
Tons Shipped OffSite: Not reported

**Manifest Handler:**

EPA Id #: INR000013607  
Generator Type: Not reported  
Generator Status: 7  
Transporter Type: Code no longer valid  
Transporter Status: Non Active  
TSD Type: Not reported  
TSD Status: Not reported  
Handler Mailing Address: QUALEX  
Handler Mailing City/State/Zip: DURHAM, NC 27703  
Contact Name: RUSS ROELLER  
Contact Telephone: 919-484-3631  
Contact Type: A

Year: Not reported  
EPA ID: INR000013607  
Tons Generated: Not reported  
Tons Shipped OffSite: Not reported

Year: Not reported  
EPA ID: INR000013607  
Tons Generated: Not reported  
Tons Shipped OffSite: Not reported

MAP FINDINGS  
FOCUS MAP 12

Map ID	Site	Database(s)	EPA ID Number
140	<b>1225 SHEFFIELD AVE DYER, IN 46311</b>	EDR US Hist Auto Stat	1015187481 N/A
	EDR Historical Auto Stations:		
	Name: METCALF FOREIGN CAR REPAIR		
	Year: 1999		
	Address: 1225 SHEFFIELD AVE		
	Name: METCALF FOREIGN CAR REPAIR		
	Year: 2000		
	Address: 1225 SHEFFIELD AVE		
	Name: METCALF FOREIGN CAR REPAIR		
	Year: 2001		
	Address: 1225 SHEFFIELD AVE		
	Name: METCALF FOREIGN CAR REPAIR		
	Year: 2002		
	Address: 1225 SHEFFIELD AVE		
	Name: METCALF FOREIGN CAR REPAIR		
	Year: 2003		
	Address: 1225 SHEFFIELD AVE		
	Name: METCALF FOREIGN CAR REPAIR		
	Year: 2004		
	Address: 1225 SHEFFIELD AVE		
	Name: METCALF AUTO CLINIC		
	Year: 2005		
	Address: 1225 SHEFFIELD AVE		
	Name: A AUTO CLINIC		
	Year: 2007		
	Address: 1225 SHEFFIELD AVE		
	Name: METCALF FOREIGN CAR REPAIR		
	Year: 2008		
	Address: 1225 SHEFFIELD AVE		
	Name: METCALF AUTO SERVICE		
	Year: 2009		
	Address: 1225 SHEFFIELD AVE		
	Name: METCALF AUTO SVC		
	Year: 2010		
	Address: 1225 SHEFFIELD AVE		
	Name: METCALF FOREIGN CAR REPAIR		
	Year: 2011		
	Address: 1225 SHEFFIELD AVE		
	Name: METCALF FOREIGN CAR REPAIR		
	Year: 2012		
	Address: 1225 SHEFFIELD AVE		

MAP FINDINGS  
FOCUS MAP 12

Map ID	Site	Database(s)	EPA ID Number
140	<b>QUALITY DRY CLEANERS</b> <b>1229 SHEFFIELD AVE</b> <b>DYER, IN 46311</b>	<b>IN DRYCLEANERS</b>	<b>S108162016</b> <b>N/A</b>
	IN Dryclean: Facility ID: IN0503061 Alias Name: Not reported Facility Telephone: 219/322-0299 Contact Name: RENITA SCHNEIDER Contact Phone: Not reported Address: 1229 SHEFFIELD AVE City: DYER State: IN Zip Code: 46311 Zip4: 1054 Comment: Not reported Violation: Not reported Perc Gallons: 0 Estimated Perc Gallons: Not reported RMEN Closed: No Other: No Int Received Date: 03/01/94 Prev Received Date: Not reported Cntrl Received Date: Not reported Class/Mach: Not reported Five Star: Not reported Cmpl Action: Not reported Inspection Date: Not reported Inspector: Not reported Mailed Date: Not reported Status: Not reported Cause: Not reported Date Response: Not reported PO Notes: Not reported		
140	<b>QUALITY DRY CLEANERS</b> <b>1229 SHEFFIELD AVE</b> <b>DYER, IN 46311</b>	<b>RCRA NonGen / NLR</b> <b>FINDS</b> <b>IN MANIFEST</b>	<b>1001024943</b> <b>INR000001453</b>
	RCRA NonGen / NLR: Date form received by agency: 08/22/2000 Facility name: QUALITY CLEANERS Facility address: 1229 SHEFFIELD AVE DYER, IN 46311 EPA ID: INR000001453 Contact: YOUNG SOO SIN Contact address: 1229 SHEFFIELD AVE DYER, IN 46311 Contact country: US Contact telephone: (219) 322-0299 Contact email: Not reported EPA Region: 05 Classification: Non-Generator Description: Handler: Non-Generators do not presently generate hazardous waste  Owner/Operator Summary: Owner/operator name: QUALITY CLEANERS Owner/operator address: 1229 SHEFFIELD AVE DYER, IN 46311		

MAP FINDINGS  
FOCUS MAP 12

Map ID      Site      Database(s)      EPA ID Number

---

**QUALITY DRY CLEANERS (Continued)**

**1001024943**

Owner/operator country:      Not reported  
Owner/operator telephone:      (219) 322-0299  
Legal status:      Private  
Owner/Operator Type:      Owner  
Owner/Op start date:      Not reported  
Owner/Op end date:      Not reported

Handler Activities Summary:

U.S. importer of hazardous waste:      No  
Mixed waste (haz. and radioactive):      No  
Recycler of hazardous waste:      No  
Transporter of hazardous waste:      No  
Treater, storer or disposer of HW:      No  
Underground injection activity:      No  
On-site burner exemption:      No  
Furnace exemption:      No  
Used oil fuel burner:      No  
Used oil processor:      No  
User oil refiner:      No  
Used oil fuel marketer to burner:      No  
Used oil Specification marketer:      No  
Used oil transfer facility:      No  
Used oil transporter:      No

Hazardous Waste Summary:

Waste code:      D003  
Waste name:      A MATERIAL IS CONSIDERED TO BE A REACTIVE HAZARDOUS WASTE IF IT IS NORMALLY UNSTABLE, REACTS VIOLENTLY WITH WATER, GENERATES TOXIC GASES WHEN EXPOSED TO WATER OR CORROSIVE MATERIALS, OR IF IT IS CAPABLE OF DETONATION OR EXPLOSION WHEN EXPOSED TO HEAT OR A FLAME. ONE EXAMPLE OF SUCH WASTE WOULD BY WASTE GUNPOWDER.

Waste code:      F002  
Waste name:      THE FOLLOWING SPENT HALOGENATED SOLVENTS: TETRACHLOROETHYLENE, METHYLENE CHLORIDE, TRICHLOROETHYLENE, 1,1,1-TRICHLOROETHANE, CHLOROBENZENE, 1,1,2-TRICHLORO-1,2,2-TRIFLUOROETHANE, ORTHO-DICHLOROBENZENE, TRICHLOROFLUOROMETHANE, AND 1,1,2-TRICHLOROETHANE; ALL SPENT SOLVENT MIXTURES/BLENDS CONTAINING, BEFORE USE, A TOTAL OF TEN PERCENT OR MORE (BY VOLUME) OF ONE OR MORE OF THE ABOVE HALOGENATED SOLVENTS OR THOSE LISTED IN F001, F004, OR F005, AND STILL BOTTOMS FROM THE RECOVERY OF THESE SPENT SOLVENTS AND SPENT SOLVENT MIXTURES.

Violation Status:      No violations found

FINDS:

Registry ID:      110058623921

Environmental Interest/Information System  
STATE MASTER

Registry ID:      110003122905

Environmental Interest/Information System  
IN-FRS (Indiana - Facility Registry System). The Indiana Department of Environmental Management (I-DEM) has implemented the Indiana-Facility

MAP FINDINGS  
FOCUS MAP 12

Map ID	Site	Database(s)	EPA ID Number
--------	------	-------------	---------------

**QUALITY DRY CLEANERS (Continued)**

**1001024943**

Registry System (I-FRS). The I-FRS provides the interface and processes to link facility data monitored by multiple State and EPA program systems. In addition, I-FRS enables IDEM to reconcile environmental data and exchange it with EPA FRS using the electronic data exchange over the Network Node.

RCRAInfo is a national information system that supports the Resource Conservation and Recovery Act (RCRA) program through the tracking of events and activities related to facilities that generate, transport, and treat, store, or dispose of hazardous waste. RCRAInfo allows RCRA program staff to track the notification, permit, compliance, and corrective action activities required under RCRA.

**IN MANIFEST:**

Year: Not reported  
EPA ID: INR000001453  
Tons Generated: Not reported  
Tons Shipped OffSite: Not reported

**Manifest Handler:**

EPA Id #: INR000001453  
Generator Type: Not reported  
Generator Status: 7  
Transporter Type: Code no longer valid  
Transporter Status: Non Active  
TSD Type: Not reported  
TSD Status: Not reported  
Handler Mailing Address: 1229 SHEFFIELD AVE  
Handler Mailing City/State/Zip: DYER, IN 46311  
Contact Name: YOUNG SOO SIN  
Contact Telephone: 219-322-0299  
Contact Type: Environmental Coordinator

Year: Not reported  
EPA ID: INR000001453  
Tons Generated: Not reported  
Tons Shipped OffSite: Not reported

Year: Not reported  
EPA ID: INR000001453  
Tons Generated: Not reported  
Tons Shipped OffSite: Not reported

140

**SPEEDWAY 5368  
1240 SHEFFIELD AVE  
DYER, IN 46311**

**RCRA NonGen / NLR 1000325732  
FINDS IND984874404  
IN MANIFEST  
IN SPILLS**

**RCRA NonGen / NLR:**

Date form received by agency: 12/28/2010  
Facility name: SPEEDWAY 5368  
Facility address: 1240 SHEFFIELD AVE  
DYER, IN 463111053  
EPA ID: IND984874404  
Mailing address: PO BOX 1500  
SPRINGFIELD, OH 45501



MAP FINDINGS  
FOCUS MAP 12

Map ID	Site	Database(s)	EPA ID Number
--------	------	-------------	---------------

**SPEEDWAY 5368 (Continued)**

**1000325732**

Contact: CHARLES A BESSE  
 Contact address: PO BOX 1500  
 SPRINGFIELD, OH 45501  
 Contact country: US  
 Contact telephone: 937-863-6272  
 Contact email: CABESSE@SSALLC.COM  
 EPA Region: 05  
 Classification: Non-Generator  
 Description: Handler: Non-Generators do not presently generate hazardous waste

**Owner/Operator Summary:**

Owner/operator name: EMRO MARKETING INC  
 Owner/operator address: ADDRESS NOT REPORTED  
 CITY NOT REPORTED, AK 99998  
 Owner/operator country: Not reported  
 Owner/operator telephone: (312) 555-1212  
 Legal status: Private  
 Owner/Operator Type: Owner  
 Owner/Op start date: 01/01/0001  
 Owner/Op end date: Not reported

Owner/operator name: SPEEDWAY SUPERAMERICA LLC  
 Owner/operator address: PO BOX 1500  
 SPRINGFIELD, OH 45501  
 Owner/operator country: US  
 Owner/operator telephone: 937-863-6272  
 Legal status: Private  
 Owner/Operator Type: Owner  
 Owner/Op start date: 01/01/1998  
 Owner/Op end date: Not reported

Owner/operator name: SPEEDWAY SUPERAMERICA LLC  
 Owner/operator address: PO BOX 1500  
 SPRINGFIELD, OH 45501  
 Owner/operator country: US  
 Owner/operator telephone: 937-863-6272  
 Legal status: Private  
 Owner/Operator Type: Operator  
 Owner/Op start date: 01/01/1998  
 Owner/Op end date: Not reported

**Handler Activities Summary:**

U.S. importer of hazardous waste: No  
 Mixed waste (haz. and radioactive): No  
 Recycler of hazardous waste: No  
 Transporter of hazardous waste: No  
 Treater, storer or disposer of HW: No  
 Underground injection activity: No  
 On-site burner exemption: No  
 Furnace exemption: No  
 Used oil fuel burner: No  
 Used oil processor: No  
 User oil refiner: No  
 Used oil fuel marketer to burner: No  
 Used oil Specification marketer: No  
 Used oil transfer facility: No

MAP FINDINGS  
FOCUS MAP 12

Map ID      Site      Database(s)      EPA ID Number

---

**SPEEDWAY 5368 (Continued)**

**1000325732**

Used oil transporter:                      No

Historical Generators:

Date form received by agency: 12/02/2010  
Site name:                      SPEEDWAY 5368  
Classification:                      Small Quantity Generator

Date form received by agency: 01/22/2001  
Site name:                      EMRO MARKETING 5368  
Classification:                      Not a generator, verified

Date form received by agency: 12/14/1992  
Site name:                      EMRO MARKETING 5368  
Classification:                      Not a generator, verified

Date form received by agency: 03/28/1990  
Site name:                      EMRO MARKETING 5368  
Classification:                      Small Quantity Generator

Violation Status:                      No violations found

**FINDS:**

Registry ID:                      110058627687

Environmental Interest/Information System  
STATE MASTER

Registry ID:                      110003100313

Environmental Interest/Information System

IN-FRS (Indiana - Facility Registry System). The Indiana Department of Environmental Management (I-DEM) has implemented the Indiana-Facility Registry System (I-FRS). The I-FRS provides the interface and processes to link facility data monitored by multiple State and EPA program systems. In addition, I-FRS enables IDEM to reconcile environmental data and exchange it with EPA FRS using the electronic data exchange over the Network Node.

RCRAInfo is a national information system that supports the Resource Conservation and Recovery Act (RCRA) program through the tracking of events and activities related to facilities that generate, transport, and treat, store, or dispose of hazardous waste. RCRAInfo allows RCRA program staff to track the notification, permit, compliance, and corrective action activities required under RCRA.

**IN MANIFEST:**

Year:                      2010  
EPA ID:                      IND984874404  
Tons Generated:                      0.00  
Tons Shipped OffSite:                      0.69

**Manifest Handler:**

EPA Id #:                      IND984874404  
Generator Type:                      Not reported  
Generator Status:                      No longer a generator of hazardous wastes

MAP FINDINGS  
FOCUS MAP 12

Map ID	Site	Database(s)	EPA ID Number
--------	------	-------------	---------------

**SPEEDWAY 5368 (Continued)**

**1000325732**

Transporter Type:	Code no longer valid
Transporter Status:	Non Active
TSD Type:	Not reported
TSD Status:	Not reported
Handler Mailing Address:	174TH AND DIXIE HWY
Handler Mailing City/State/Zip:	EAST HAZEL CREST, IL 60429
Contact Name:	G W POOLE
Contact Telephone:	708-335-0600
Contact Type:	Environmental Coordinator

Year:	Not reported
EPA ID:	IND984874404
Tons Generated:	Not reported
Tons Shipped OffSite:	Not reported

Year:	Not reported
EPA ID:	IND984874404
Tons Generated:	Not reported
Tons Shipped OffSite:	Not reported

Year:	Not reported
EPA ID:	IND984874404
Tons Generated:	Not reported
Tons Shipped OffSite:	Not reported

**SPILL:**

Facility ID:	198904014
Incident Date:	03/31/1989
Report Date:	04/04/1989
Material:	Gasoline
Spill Source:	Commercial
Recovered Amount:	G
Recovered Units:	15.00
Spilled Amount:	20.00
Spilled Units:	Gallons
Contained:	Y
Water Affected:	None
Spill Type:	Spill
Area Affected:	20 Ft 2
Fish Killed:	0.00
Water Supply Affected:	Not reported
Public Intake:	N

Facility ID:	198906065
Incident Date:	06/10/1989
Report Date:	06/10/1989
Material:	Unleaded Gasoline
Spill Source:	Commercial
Recovered Amount:	G
Recovered Units:	10.00
Spilled Amount:	10.00
Spilled Units:	Gallons
Contained:	Y
Water Affected:	None
Spill Type:	Spill
Area Affected:	Undetermined

MAP FINDINGS  
FOCUS MAP 12

Map ID	Site	Database(s)	EPA ID Number
	<b>SPEEDWAY 5368 (Continued)</b>		<b>1000325732</b>
	Fish Killed: 0.00		
	Water Supply Affected: Not reported		
	Public Intake: N		
<b>140</b>	<b>SPEEDWAY UNIT 5368 1240 SHEFFIELD AVE DYER, IN 46311</b>	<b>IN LUST IN UST</b>	<b>U004002794 N/A</b>
	LUST:		
	Facility ID: 667		
	Incident Number: 199102525		
	Affected Area: Soil		
	Description: NFA-Unconditional Closure		
	Priority: Medium		
	Facility ID: 667		
	Incident Number: 199102525		
	Affected Area: Groundwater		
	Description: NFA-Unconditional Closure		
	Priority: Medium		
	Facility ID: 667		
	Incident Number: 201211507		
	Affected Area: Soil		
	Description: Active		
	Priority: Medium		
	Facility ID: 667		
	Incident Number: 201211507		
	Affected Area: Groundwater		
	Description: Active		
	Priority: Medium		
	UST:		
	Facility ID: 667		
	Owner Id: 107		
	Company Name: Speedway LLC		
	Mailing Address: PO Box 1500		
	Mailing Address 2: Not reported		
	Mailing City, St, Zip: Springfield, OH 45501		
	Tank Number: 1		
	<b>Tank Status: Permanently Out of Service</b>		
	Install Date: 01/01/1981		
	Tank Capacity: 10000		
	Substance Desc: Gasoline		
	Tank Number: 2		
	<b>Tank Status: Permanently Out of Service</b>		
	Install Date: 01/01/1981		
	Tank Capacity: 10000		
	Substance Desc: Diesel		
	Tank Number: 3		
	<b>Tank Status: Permanently Out of Service</b>		

MAP FINDINGS  
FOCUS MAP 12

Map ID Site Database(s) EPA ID Number

---

**SPEEDWAY UNIT 5368 (Continued)**

**U004002794**

Install Date: 01/01/1981  
Tank Capacity: 10000  
Substance Desc: Gasoline

Tank Number: 4  
**Tank Status: Permanently Out of Service**  
Install Date: 01/01/1981  
Tank Capacity: 10000  
Substance Desc: Gasoline

---

140

**1240 SHEFFIELD AVE  
DYER, IN 46311**

**EDR US Hist Auto Stat 1015191032  
N/A**

EDR Historical Auto Stations:

Name: SPEEDWAY PETROLEUM  
Year: 1999  
Address: 1240 SHEFFIELD AVE

Name: SPEEDWAY PETROLEUM  
Year: 2000  
Address: 1240 SHEFFIELD AVE

Name: SPEEDWAY PETROLEUM  
Year: 2001  
Address: 1240 SHEFFIELD AVE

Name: SPEEDWAY PETROLEUM  
Year: 2002  
Address: 1240 SHEFFIELD AVE

Name: SPEEDWAY PETROLEUM  
Year: 2003  
Address: 1240 SHEFFIELD AVE

Name: SPEEDWAY PETROLEUM  
Year: 2004  
Address: 1240 SHEFFIELD AVE

Name: SPEEDWAY PETROLEUM  
Year: 2005  
Address: 1240 SHEFFIELD AVE

Name: SPEEDWAY PETROLEUM  
Year: 2006  
Address: 1240 SHEFFIELD AVE

Name: SPEEDWAY PETROLEUM  
Year: 2008  
Address: 1240 SHEFFIELD AVE

Name: SPEEDWAY PETROLEUM  
Year: 2009  
Address: 1240 SHEFFIELD AVE

MAP FINDINGS  
FOCUS MAP 12

Map ID	Site	Database(s)	EPA ID Number
141	<b>610 212TH PL DYER, IN 46311</b>  EDR Historical Auto Stations: Name: CARS COLLISION Year: 2007 Address: 610 212TH PL	EDR US Hist Auto Stat	1015574242 N/A
142	<b>DAVES MOBIL STATION 1305 SHEFFIELD AVE DYER, IN 46311</b>  NPDES: NPDES Id: IN0055611 Primary Facility Sic Code: 5541 Primary Facility Sic Desc: Gasoline Service Stations Facility Type Desc: Privately Owned Facility Permit Status Desc: Terminated MJR: Minor Issue Date: 06/04/1990 Effective Date: 07/01/1990 Expiration Date: 05/31/1995 Latitude In Decimal Degrees: 41.506412 Longitude In Decimal Degrees: -87.51878 DMR Cognizant Official: MR. MICHAEL SCHRAGE, PRESIDENT DMR Cognizant Offcl Telephone: 219-659-0043 Primary Facility Sic Code: 5541 Primary Facility Sic Desc: Gasoline Service Stations State Water Body Name: GROUNDWATER VIA RECHARGE GALLERIES Total Actual Average Flow (MGD): 0.086 Total App. Design Flow (MGD): Not reported  LUST: Facility ID: 15719 Incident Number: 198901110 Affected Area: Soil Description: NFA-Unconditional Closure Priority: High  Facility ID: 15719 Incident Number: 198901110 Affected Area: MTBE Description: NFA-Unconditional Closure Priority: High  Facility ID: 15719 Incident Number: 198901110 Affected Area: Groundwater Description: NFA-Unconditional Closure Priority: High  Facility ID: 15719 Incident Number: 198901110 Affected Area: Free Product Description: NFA-Unconditional Closure Priority: High	IN NPDES IN LUST IN UST IN AIRS	U003094576 N/A

MAP FINDINGS  
FOCUS MAP 12

Map ID      Site      Database(s)      EPA ID Number

---

**DAVES MOBIL STATION (Continued)**

**U003094576**

UST:

Facility ID: 15719  
 Owner Id: 8261  
 Company Name: Irene Seberger/Michael Schrage-Centier  
 Mailing Address: 929 Sheffield Ave  
 Mailing Address 2: Not reported  
 Mailing City,St,Zip: Dyer, IN 46311

Tank Number: 1  
**Tank Status: Permanently Out of Service**  
 Install Date: Not reported  
 Tank Capacity: 1000  
 Substance Desc: Gasoline

Tank Number: 2  
**Tank Status: Permanently Out of Service**  
 Install Date: Not reported  
 Tank Capacity: 2000  
 Substance Desc: Gasoline

Tank Number: 3  
**Tank Status: Permanently Out of Service**  
 Install Date: Not reported  
 Tank Capacity: 3000  
 Substance Desc: Gasoline

Tank Number: 4  
**Tank Status: Permanently Out of Service**  
 Install Date: Not reported  
 Tank Capacity: 3000  
 Substance Desc: Gasoline

Tank Number: 5  
**Tank Status: Permanently Out of Service**  
 Install Date: Not reported  
 Tank Capacity: 4000  
 Substance Desc: Gasoline

AIRS:

Status: Issued  
 Source ID: 089-00479  
 Responsible Official Name: Madhurima Moulik  
 Responsible Official Phone: 317-233-0868  
 SIC Code: 8999  
 Permit ID: 089-17133-00479 \*  
 Permit Level: Exemption  
 Subtype Qualifier: Not reported  
 Issue Date: 02/06/2003  
 End Date: Not reported  
 Source Contact: Gary Richards  
 Application Received Start Date: 01/23/2003  
 Application Received End Date: Not reported

MAP FINDINGS  
FOCUS MAP 12

Map ID	Site	Database(s)	EPA ID Number
--------	------	-------------	---------------

**DAVES MOBIL STATION (Continued)**

**U003094576**

Public Notice Begins Start Date:	Not reported
Public Notice Begins End Date:	Not reported
Proposed Internet Upload Start Date:	Not reported
Proposed Internet Upload End Date:	Not reported
URL:	<a href="http://www.in.gov/apps/idem/caats/searchById.jspx?id=17133">http://www.in.gov/apps/idem/caats/searchById.jspx?id=17133</a>
MAX of Year:	Not reported
County FIPS:	Not reported
Individual Plant ID:	Not reported
Latitude:	Not reported
Longitude:	Not reported
SIC Primary:	Not reported
NAICS Primary:	Not reported
CO:	Not reported
NOX:	Not reported
PM10:	Not reported
SO2:	Not reported
VOC:	Not reported

143

**CASEY'S GENERAL STORE #2352  
1502 SHEFFIELD AVE  
DYER, IN 46311**

**IN UST U003807248  
N/A**

UST:

Facility ID:	24550
Owner Id:	11309
Company Name:	Caseys Marketing Company
Mailing Address:	3305 SE Delaware Ave
Mailing Address 2:	PO Box 3004
Mailing City,St,Zip:	Ankeny, IA 50021

Tank Number:	1
<b>Tank Status:</b>	<b>Currently in use</b>
Install Date:	05/01/2001
Tank Capacity:	12000
Substance Desc:	Gasoline

Tank Number:	2
<b>Tank Status:</b>	<b>Currently in use</b>
Install Date:	05/01/2001
Tank Capacity:	12000
Substance Desc:	Gasoline

144

**MARATHON STATION  
1564 HARRISON AVE  
GARY, IN 46407**

**IN LUST U003951162  
IN UST N/A**

LUST:

Facility ID:	2880
Incident Number:	199703520
Affected Area:	Soil
Description:	NFA-Unconditional Closure
Priority:	Low

Facility ID:	2880
--------------	------



MAP FINDINGS  
FOCUS MAP 12

Map ID Site Database(s) EPA ID Number

---

**MARATHON STATION (Continued)**

**U003951162**

Incident Number: 200309506  
Affected Area: Soil  
Description: Active  
Priority: Medium

Facility ID: 2880  
Incident Number: 200309506  
Affected Area: Groundwater  
Description: Active  
Priority: Medium

UST:

Facility ID: 2880  
Owner Id: 4362  
Company Name: Sahi Inc  
Mailing Address: 1217 Cambridge Ln  
Mailing Address 2: Not reported  
Mailing City,St,Zip: Schereville, IN 46375

Tank Number: 1  
**Tank Status: Permanently Out of Service**  
Install Date: Not reported  
Tank Capacity: 4000  
Substance Desc: Gasoline

Tank Number: 2  
**Tank Status: Permanently Out of Service**  
Install Date: Not reported  
Tank Capacity: 4000  
Substance Desc: Gasoline

Tank Number: 3  
**Tank Status: Permanently Out of Service**  
Install Date: Not reported  
Tank Capacity: 4000  
Substance Desc: Gasoline

Tank Number: 4  
**Tank Status: Permanently Out of Service**  
Install Date: Not reported  
Tank Capacity: 4000  
Substance Desc: Gasoline

Tank Number: 5  
**Tank Status: Currently in use**  
Install Date: 09/25/2003  
Tank Capacity: 6000  
Substance Desc: Gasoline

Tank Number: 6  
**Tank Status: Currently in use**  
Install Date: 09/25/2003

MAP FINDINGS  
FOCUS MAP 12

Map ID	Site	Database(s)	EPA ID Number
	<b>MARATHON STATION (Continued)</b>		<b>U003951162</b>
	Tank Capacity: 6000 Substance Desc: Gasoline		
	Tank Number: 7 <b>Tank Status: Currently in use</b> Install Date: 09/25/2003 Tank Capacity: 6000 Substance Desc: Gasoline		
<b>145</b>	<b>DYER CONSTRUCTION CO. INC. 1716 SHEFFIELD AVE DYER, IN 46311</b>	<b>IN LUST IN UST</b>	<b>U004001728 N/A</b>
	LUST: Facility ID: 1481 Incident Number: 199811511 Affected Area: Utility Lines Description: Active Priority: Medium		
	Facility ID: 1481 Incident Number: 199811511 Affected Area: Soil Description: Active Priority: Medium		
	Facility ID: 1481 Incident Number: 199811511 Affected Area: Groundwater Description: Active Priority: Medium		
	UST: Facility ID: 1481 Owner Id: 4013 Company Name: Dyer Construction Company Inc Mailing Address: 1716 Sheffield Ave Mailing Address 2: Not reported Mailing City, St, Zip: Dyer, IN 46311		
	Tank Number: 1 <b>Tank Status: Permanently Out of Service</b> Install Date: 06/01/1954 Tank Capacity: 8000 Substance Desc: Diesel		
	Tank Number: 2 <b>Tank Status: Permanently Out of Service</b> Install Date: 06/01/1954 Tank Capacity: 8000 Substance Desc: Diesel		
	Tank Number: 3 <b>Tank Status: Permanently Out of Service</b>		

MAP FINDINGS  
FOCUS MAP 12

Map ID	Site	Database(s)	EPA ID Number
	<p><b>DYER CONSTRUCTION CO. INC. (Continued)</b></p> <p>Install Date: 06/01/1954 Tank Capacity: 8000 Substance Desc: Gasoline</p> <p>Tank Number: 4 <b>Tank Status: Permanently Out of Service</b> Install Date: 06/01/1954 Tank Capacity: 500 Substance Desc: Used Oil</p>		<b>U004001728</b>
145	<p><b>DYER CONSTRUCTION CO INC</b> <b>1716 SHEFFIELD AVE</b> <b>DYER, IN 46311</b></p> <p>RCRA-CESQG: Date form received by agency: 03/13/2014 Facility name: DYER CONSTRUCTION CO INC Facility address: 1716 SHEFFIELD AVE DYER, IN 46311 EPA ID: IND002863611 Mailing address: SHEFFIELD AVE DYER, IN 46311 Contact: MARK BIGGS Contact address: SHEFFIELD AVE DYER, IN 46311 Contact country: US Contact telephone: 219-865-2961 Contact email: MBIGGS@DYERCONSTRUCTION.COM EPA Region: 05 Classification: Conditionally Exempt Small Quantity Generator Description: Handler: generates 100 kg or less of hazardous waste per calendar month, and accumulates 1000 kg or less of hazardous waste at any time; or generates 1 kg or less of acutely hazardous waste per calendar month, and accumulates at any time: 1 kg or less of acutely hazardous waste; or 100 kg or less of any residue or contaminated soil, waste or other debris resulting from the cleanup of a spill, into or on any land or water, of acutely hazardous waste; or generates 100 kg or less of any residue or contaminated soil, waste or other debris resulting from the cleanup of a spill, into or on any land or water, of acutely hazardous waste during any calendar month, and accumulates at any time: 1 kg or less of acutely hazardous waste; or 100 kg or less of any residue or contaminated soil, waste or other debris resulting from the cleanup of a spill, into or on any land or water, of acutely hazardous waste</p> <p>Handler Activities Summary: U.S. importer of hazardous waste: No Mixed waste (haz. and radioactive): No Recycler of hazardous waste: No Transporter of hazardous waste: No Treater, storer or disposer of HW: No Underground injection activity: No On-site burner exemption: No Furnace exemption: No Used oil fuel burner: No</p>	<p><b>RCRA-CESQG</b> <b>FINDS</b> <b>IN MANIFEST</b> <b>IN SCP</b></p>	<p><b>1004486241</b> <b>IND002863611</b></p>

MAP FINDINGS  
FOCUS MAP 12

Map ID Site Database(s) EPA ID Number

**DYER CONSTRUCTION CO INC (Continued)**

**1004486241**

Used oil processor: No  
User oil refiner: No  
Used oil fuel marketer to burner: No  
Used oil Specification marketer: No  
Used oil transfer facility: No  
Used oil transporter: No

Historical Generators:

Date form received by agency: 07/23/1997  
Site name: DYER CONSTRUCTION CO INC  
Classification: Conditionally Exempt Small Quantity Generator

Hazardous Waste Summary:

Waste code: D001  
Waste name: IGNITABLE HAZARDOUS WASTES ARE THOSE WASTES WHICH HAVE A FLASHPOINT OF LESS THAN 140 DEGREES FAHRENHEIT AS DETERMINED BY A PENSKEY-MARTENS CLOSED CUP FLASH POINT TESTER. ANOTHER METHOD OF DETERMINING THE FLASH POINT OF A WASTE IS TO REVIEW THE MATERIAL SAFETY DATA SHEET, WHICH CAN BE OBTAINED FROM THE MANUFACTURER OR DISTRIBUTOR OF THE MATERIAL. LACQUER THINNER IS AN EXAMPLE OF A COMMONLY USED SOLVENT WHICH WOULD BE CONSIDERED AS IGNITABLE HAZARDOUS WASTE.

Violation Status: No violations found

FINDS:

Registry ID: 110003071176

Environmental Interest/Information System

IN-FRS (Indiana - Facility Registry System). The Indiana Department of Environmental Management (I-DEM) has implemented the Indiana-Facility Registry System (I-FRS). The I-FRS provides the interface and processes to link facility data monitored by multiple State and EPA program systems. In addition, I-FRS enables IDEM to reconcile environmental data and exchange it with EPA FRS using the electronic data exchange over the Network Node.

RCRAInfo is a national information system that supports the Resource Conservation and Recovery Act (RCRA) program through the tracking of events and activities related to facilities that generate, transport, and treat, store, or dispose of hazardous waste. RCRAInfo allows RCRA program staff to track the notification, permit, compliance, and corrective action activities required under RCRA.

STATE MASTER

IN MANIFEST:

Year: Not reported  
EPA ID: IND002863611  
Tons Generated: Not reported  
Tons Shipped OffSite: Not reported

Manifest Handler:

EPA Id #: IND002863611  
Generator Type: CEG  
Generator Status: Active Handler

MAP FINDINGS  
FOCUS MAP 12

Map ID	Site	Database(s)	EPA ID Number
--------	------	-------------	---------------

**DYER CONSTRUCTION CO INC (Continued)**

**1004486241**

Transporter Type: Code no longer valid  
 Transporter Status: Non Active  
 TSD Type: Not reported  
 TSD Status: Not reported  
 Handler Mailing Address: 1716 SHEFFIELD AVE  
 Handler Mailing City/State/Zip: DYER, IN 46311  
 Contact Name: DENNIS MOELLER  
 Contact Telephone: 219-865-2961  
 Contact Type: Environmental Coordinator

Year: Not reported  
 EPA ID: IND002863611  
 Tons Generated: Not reported  
 Tons Shipped OffSite: Not reported

Year: Not reported  
 EPA ID: IND002863611  
 Tons Generated: Not reported  
 Tons Shipped OffSite: Not reported

SCP:

Facility Id: 200108148  
 Facility Type: Pipeline  
 Indicator Name: Inactive

Facility Id: 199811511  
 Facility Type: Not reported  
 Indicator Name: Inactive

145

**DYER VAULT CO  
1750 SHEFFIELD AVE  
DYER, IN 46311**

**IN LUST U003950302  
IN UST N/A**

LUST:

Facility ID: 1420  
 Incident Number: 199808510  
 Affected Area: Soil  
 Description: Active  
 Priority: Medium

Facility ID: 1420  
 Incident Number: 199808510  
 Affected Area: Groundwater  
 Description: Active  
 Priority: Medium

UST:

Facility ID: 1420  
 Owner Id: 4014  
 Company Name: Dyer Vault Company Inc  
 Mailing Address: 1750 Sheffield Ave  
 Mailing Address 2: Not reported  
 Mailing City,St,Zip: Dyer, IN 46311

Tank Number: 1  
**Tank Status: Permanently Out of Service**

MAP FINDINGS  
FOCUS MAP 12

Map ID	Site	Database(s)	EPA ID Number
	<b>DYER VAULT CO (Continued)</b>		<b>U003950302</b>
	Install Date: 05/15/1969 Tank Capacity: 1000 Substance Desc: Diesel		
<b>145</b>	<b>DYER VAULT CO. 1750 SHEFFIELD AVE DYER, IN 46311</b>	<b>IN SCP</b>	<b>1000514661 N/A</b>
	SCP: Facility Id: 200109161 Facility Type: Not reported Indicator Name: Inactive		
<b>145</b>	<b>420 MATTESON ST DYER, IN 46311</b>	<b>EDR US Hist Auto Stat</b>	<b>1015485597 N/A</b>
	EDR Historical Auto Stations: Name: EUROPE AUTO REPAIR BDY SP & SL Year: 2002 Address: 420 MATTESON ST  Name: EUROPE AUTO REPAIR BDY SP & SL Year: 2003 Address: 420 MATTESON ST  Name: AJS CAR CARE & ALL AUTO WORK Year: 2012 Address: 420 MATTESON ST		
<b>146</b>	<b>DEPT OF PUBLIC WORKS 516 EDMOND DR DYER, IN 46311</b>	<b>IN LUST IN UST</b>	<b>U004001715 N/A</b>
	LUST: Facility ID: 1388 Incident Number: 199909140 Affected Area: Soil Description: Referred to another IDEM program Priority: High  Facility ID: 1388 Incident Number: 199909140 Affected Area: MTBE Description: Referred to another IDEM program Priority: High  Facility ID: 1388 Incident Number: 199909140 Affected Area: Groundwater Description: Referred to another IDEM program Priority: High  Facility ID: 1388 Incident Number: 199909140		

MAP FINDINGS  
FOCUS MAP 12

Map ID	Site	Database(s)	EPA ID Number
--------	------	-------------	---------------

**DEPT OF PUBLIC WORKS (Continued)**

**U004001715**

Affected Area: Free Product  
Description: Referred to another IDEM program  
Priority: High

Facility ID: 1388  
Incident Number: 199909140  
Affected Area: Eco Sensitive  
Description: Referred to another IDEM program  
Priority: High

Facility ID: 1388  
Incident Number: 199706504  
Affected Area: Surface Water  
Description: NFA-Unconditional Closure  
Priority: High

Facility ID: 1388  
Incident Number: 199706504  
Affected Area: Soil  
Description: NFA-Unconditional Closure  
Priority: High

Facility ID: 1388  
Incident Number: 199706504  
Affected Area: MTBE  
Description: NFA-Unconditional Closure  
Priority: High

Facility ID: 1388  
Incident Number: 199706504  
Affected Area: Groundwater  
Description: NFA-Unconditional Closure  
Priority: High

Facility ID: 1388  
Incident Number: 199706504  
Affected Area: Free Product  
Description: NFA-Unconditional Closure  
Priority: High

**UST:**

Facility ID: 1388  
Owner Id: 4778  
Company Name: Town Of Dyer  
Mailing Address: One Town Square  
Mailing Address 2: Not reported  
Mailing City,St,Zip: Dyer, IN 46311

Tank Number: 1  
**Tank Status: Permanently Out of Service**  
Install Date: Not reported  
Tank Capacity: 2000  
Substance Desc: Diesel

Tank Number: 2  
**Tank Status: Permanently Out of Service**

MAP FINDINGS  
FOCUS MAP 12

Map ID	Site	Database(s)	EPA ID Number
--------	------	-------------	---------------

**DEPT OF PUBLIC WORKS (Continued)**

**U004001715**

Install Date: Not reported  
Tank Capacity: 4000  
Substance Desc: Gasoline

Tank Number: 3  
**Tank Status: Permanently Out of Service**  
Install Date: Not reported  
Tank Capacity: 1000  
Substance Desc: Diesel

146

**DYER TOWN OF  
516 EDMOND DR  
DYER, IN 46311**

**RCRA NonGen / NLR  
FINDS  
IN MANIFEST**

**1001201958  
INR000011601**

RCRA NonGen / NLR:

Date form received by agency: 05/28/2002  
Facility name: DYER TOWN OF  
Facility address: 516 EDMOND DR  
DYER, IN 46311  
EPA ID: INR000011601  
Contact: JAY STEINMETZ  
Contact address: 516 EDMOND DR  
DYER, IN 46311  
Contact country: US  
Contact telephone: (219) 865-4222  
Contact email: Not reported  
EPA Region: 05  
Land type: Municipal  
Classification: Non-Generator  
Description: Handler: Non-Generators do not presently generate hazardous waste

Owner/Operator Summary:

Owner/operator name: DYER TOWN OF  
Owner/operator address: ONE TOWN SQUARE  
DYER, IN 46311  
Owner/operator country: Not reported  
Owner/operator telephone: (219) 865-6108  
Legal status: Municipal  
Owner/Operator Type: Owner  
Owner/Op start date: 01/01/0001  
Owner/Op end date: Not reported

Handler Activities Summary:

U.S. importer of hazardous waste: No  
Mixed waste (haz. and radioactive): No  
Recycler of hazardous waste: No  
Transporter of hazardous waste: No  
Treater, storer or disposer of HW: No  
Underground injection activity: No  
On-site burner exemption: No  
Furnace exemption: No  
Used oil fuel burner: No  
Used oil processor: No  
User oil refiner: No  
Used oil fuel marketer to burner: No  
Used oil Specification marketer: No



MAP FINDINGS  
FOCUS MAP 12

Map ID	Site	Database(s)	EPA ID Number
--------	------	-------------	---------------

**DYER TOWN OF (Continued)**

**1001201958**

Used oil transfer facility: No  
Used oil transporter: No

Historical Generators:

Date form received by agency: 08/03/1998  
Site name: DYER TOWN OF  
Classification: Small Quantity Generator

Hazardous Waste Summary:

Waste code: D001  
Waste name: IGNITABLE HAZARDOUS WASTES ARE THOSE WASTES WHICH HAVE A FLASHPOINT OF LESS THAN 140 DEGREES FAHRENHEIT AS DETERMINED BY A PENSKEY-MARTENS CLOSED CUP FLASH POINT TESTER. ANOTHER METHOD OF DETERMINING THE FLASH POINT OF A WASTE IS TO REVIEW THE MATERIAL SAFETY DATA SHEET, WHICH CAN BE OBTAINED FROM THE MANUFACTURER OR DISTRIBUTOR OF THE MATERIAL. LACQUER THINNER IS AN EXAMPLE OF A COMMONLY USED SOLVENT WHICH WOULD BE CONSIDERED AS IGNITABLE HAZARDOUS WASTE.

Violation Status: No violations found

Evaluation Action Summary:

Evaluation date: 09/03/1998  
Evaluation: COMPLIANCE EVALUATION INSPECTION ON-SITE  
Area of violation: Not reported  
Date achieved compliance: Not reported  
Evaluation lead agency: State

FINDS:

Registry ID: 110003129720

Environmental Interest/Information System

IN-FRS (Indiana - Facility Registry System). The Indiana Department of Environmental Management (I-DEM) has implemented the Indiana-Facility Registry System (I-FRS). The I-FRS provides the interface and processes to link facility data monitored by multiple State and EPA program systems. In addition, I-FRS enables IDEM to reconcile environmental data and exchange it with EPA FRS using the electronic data exchange over the Network Node.

RCRAInfo is a national information system that supports the Resource Conservation and Recovery Act (RCRA) program through the tracking of events and activities related to facilities that generate, transport, and treat, store, or dispose of hazardous waste. RCRAInfo allows RCRA program staff to track the notification, permit, compliance, and corrective action activities required under RCRA.

STATE MASTER

IN MANIFEST:

Year: Not reported  
EPA ID: INR000011601  
Tons Generated: Not reported  
Tons Shipped OffSite: Not reported

MAP FINDINGS  
FOCUS MAP 12

Map ID	Site	Database(s)	EPA ID Number
--------	------	-------------	---------------

**DYER TOWN OF (Continued)**

**1001201958**

Manifest Handler:  
 EPA Id #: INR000011601  
 Generator Type: Not reported  
 Generator Status: No longer a generator of hazardous wastes  
 Transporter Type: Code no longer valid  
 Transporter Status: Non Active  
 TSD Type: Not reported  
 TSD Status: Not reported  
 Handler Mailing Address: 516 EDMOND DR  
 Handler Mailing City/State/Zip: DYER, IN 46311  
 Contact Name: JAY STEINMETZ  
 Contact Telephone: 219-865-4222  
 Contact Type: Environmental Coordinator

Year: Not reported  
 EPA ID: INR000011601  
 Tons Generated: Not reported  
 Tons Shipped OffSite: Not reported

Year: Not reported  
 EPA ID: INR000011601  
 Tons Generated: Not reported  
 Tons Shipped OffSite: Not reported

146

**DYER WASTEWATER TREATMENT PLANT  
518 EDMOND DRIVE  
DYER, IN 46311**

**IN NPDES S110623501  
IN SPILLS N/A  
IN SCP**

NPDES:  
 NPDES Id: IN0039331  
 Primary Facility Sic Code: Not reported  
 Primary Facility Sic Desc: Not reported  
 Facility Type Desc: Municipal or Water District  
 Permit Status Desc: Effective  
 MJR: Major  
 Issue Date: 06/05/2013  
 Effective Date: 11/01/2013  
 Expiration Date: 10/31/2018  
 Latitude In Decimal Degrees: 41.499611  
 Longitude In Decimal Degrees: -87.515861  
 DMR Cognizant Official: JOE CINKO, PRESIDENT  
 DMR Cognizant Offcl Telephone: 219-865-4224  
 Primary Facility Sic Code: Not reported  
 Primary Facility Sic Desc: Not reported  
 State Water Body Name: DAM/LITTLE CALUMET/HART DIT/PLUM CR  
 Total Actual Average Flow (MGD): 2.092  
 Total App. Design Flow (MGD): 2.6

SPILL:  
 Facility ID: 201005218  
 Incident Date: 05/27/2010  
 Report Date: 05/27/2010  
 Material: fuel  
 Spill Source: Municipal  
 Recovered Amount: Not reported  
 Recovered Units: Not reported

MAP FINDINGS  
FOCUS MAP 12

Map ID	Site	Database(s)	EPA ID Number
--------	------	-------------	---------------

**DYER WASTEWATER TREATMENT PLANT (Continued)**

**S110623501**

Spilled Amount: Not reported  
 Spilled Units: Not reported  
 Contained: Not reported  
 Water Affected: none  
 Spill Type: Spill  
 Area Affected: soil  
 Fish Killed: Not reported  
 Water Supply Affected: Not reported  
 Public Intake: N

Facility ID: 199706046  
 Incident Date: 06/04/1997  
 Report Date: 06/05/1997  
 Material: Gasoline  
 Spill Source: Semi-Public WWTP  
 Recovered Amount: G  
 Recovered Units: Not reported  
 Spilled Amount: Not reported  
 Spilled Units: Gallons  
 Contained: N  
 Water Affected: Unknown  
 Spill Type: Spill  
 Area Affected: 5000sq Ft  
 Fish Killed: 0.00  
 Water Supply Affected: Not reported  
 Public Intake: U

Facility ID: 199909140  
 Incident Date: 09/17/1999  
 Report Date: 09/19/1999  
 Material: Diesel  
 Spill Source: Industrial  
 Recovered Amount: Not reported  
 Recovered Units: Not reported  
 Spilled Amount: Not reported  
 Spilled Units: Not reported  
 Contained: Not reported  
 Water Affected: Plum Creek  
 Spill Type: Spill  
 Area Affected: Undetermined  
 Fish Killed: 0.00  
 Water Supply Affected: None  
 Public Intake: N

SCP:

Facility Id: 199909140  
 Facility Type: Pipeline  
 Indicator Name: Active

Facility Id: 000000369  
 Facility Type: Commercial  
 Indicator Name: NFA

MAP FINDINGS  
FOCUS MAP 12

Map ID	Site	Database(s)	EPA ID Number
--------	------	-------------	---------------

147

**1824 HART ST  
DYER, IN 46311**

EDR US Hist Cleaners

1015007474  
N/A

EDR Historical Cleaners:

Name: DYER LAUNDROMAT  
Year: 1999  
Address: 1824 HART ST

Name: DYER LAUNDROMAT  
Year: 1999  
Address: 1824 HART ST

Name: DYER LAUNDROMAT  
Year: 2000  
Address: 1824 HART ST

Name: DYER LAUNDROMAT  
Year: 2001  
Address: 1824 HART ST

Name: DYER LAUNDROMAT  
Year: 2002  
Address: 1824 HART ST

Name: DYER LAUNDROMAT  
Year: 2003  
Address: 1824 HART ST

Name: DYER LAUNDROMAT  
Year: 2004  
Address: 1824 HART ST

Name: DYER LAUNDROMAT  
Year: 2005  
Address: 1824 HART ST

Name: DYER LAUNDROMAT  
Year: 2006  
Address: 1824 HART ST

Name: DYER LAUNDROMAT  
Year: 2007  
Address: 1824 HART ST

Name: DYER LAUNDROMAT  
Year: 2008  
Address: 1824 HART ST

148

**1950 HART ST  
DYER, IN 46311**

EDR US Hist Auto Stat

1015295658  
N/A

EDR Historical Auto Stations:

Name: TWARDYS RADIATOR SHOP  
Year: 2003  
Address: 1950 HART ST

Name: TWARDYS RADIATOR SHOP  
Year: 2004

MAP FINDINGS  
FOCUS MAP 12

Map ID	Site	Database(s)	EPA ID Number
	<b>(Continued)</b>		<b>1015295658</b>
	Address: 1950 HART ST		
<b>149</b>	<b>AMOCO OIL COMPANY STATION NO. 14156 3 JOLIET DYER, IN 46311</b>	<b>IN LUST IN UST</b>	<b>1000762860 N/A</b>
	LUST:		
	Facility ID: 14057		
	Incident Number: 200810216		
	Affected Area: Soil		
	Description: Deactivated (no release confirmed)		
	Priority: Unknown		
	Facility ID: 14057		
	Incident Number: 199808512		
	Affected Area: Soil		
	Description: Active		
	Priority: High		
	Facility ID: 14057		
	Incident Number: 199808512		
	Affected Area: Groundwater		
	Description: Active		
	Priority: High		
	Facility ID: 14057		
	Incident Number: 199808512		
	Affected Area: Free Product		
	Description: Active		
	Priority: High		
	UST:		
	Facility ID: 14057		
	Owner Id: 5702		
	Company Name: B & R Oil Company - Attn: Sandra Ray		
	Mailing Address: 24501 Ecorse Rd		
	Mailing Address 2: Ste 5		
	Mailing City,St,Zip: Taylor, MI 48180		
	Tank Number: 1		
	<b>Tank Status: Permanently Out of Service</b>		
	Install Date: 01/01/1987		
	Tank Capacity: 2000		
	Substance Desc: Kerosene		
	Tank Number: 2		
	<b>Tank Status: Permanently Out of Service</b>		
	Install Date: 01/01/1987		
	Tank Capacity: 8000		
	Substance Desc: Diesel		
	Tank Number: 3		
	<b>Tank Status: Permanently Out of Service</b>		
	Install Date: 01/01/1987		
	Tank Capacity: 8000		

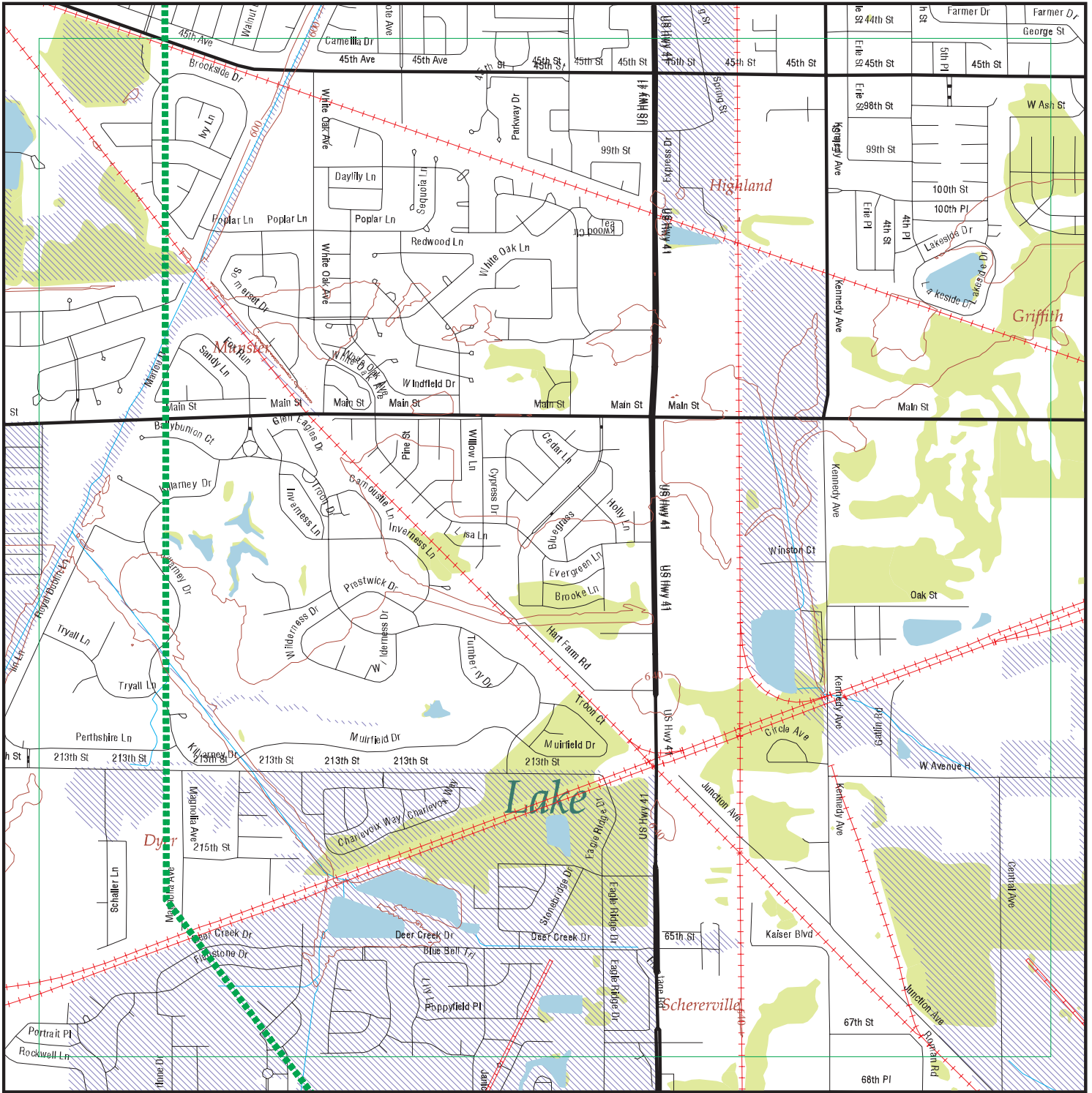
MAP FINDINGS  
FOCUS MAP 12

Map ID	Site	Database(s)	EPA ID Number
	<b>AMOCO OIL COMPANY STATION NO. 14156 (Continued)</b>		<b>1000762860</b>
	Substance Desc: Gasoline		
	Tank Number: 4		
	<b>Tank Status: Permanently Out of Service</b>		
	Install Date: 01/01/1987		
	Tank Capacity: 12000		
	Substance Desc: Gasoline		
	Tank Number: 5		
	<b>Tank Status: Permanently Out of Service</b>		
	Install Date: 01/01/1987		
	Tank Capacity: 12000		
	Substance Desc: Gasoline		
	Tank Number: 6		
	<b>Tank Status: Permanently Out of Service</b>		
	Install Date: Not reported		
	Tank Capacity: 1000		
	Substance Desc: Kerosene		
	Tank Number: 7		
	<b>Tank Status: Currently in use</b>		
	Install Date: 03/01/1999		
	Tank Capacity: 20000		
	Substance Desc: Gasoline		
	Tank Number: 8		
	<b>Tank Status: Currently in use</b>		
	Install Date: 03/01/1999		
	Tank Capacity: 10000		
	Substance Desc: Gasoline		
	Tank Number: 9		
	<b>Tank Status: Currently in use</b>		
	Install Date: 03/01/1999		
	Tank Capacity: 10000		
	Substance Desc: Gasoline		
<b>150</b>	<b>PROPOSED CVS STORE 10259 244 FAGEN ST DYER, IN 46311</b>	<b>IN BROWNFIELDS</b>	<b>S117332857 N/A</b>
	IN BROWNFIELD:		
	Facility ID: 4141103		
	Project Manager: Lynette Schrowe		
	AI Id: 109004		

## FOCUS MAP 12 ORPHAN SUMMARY

City	EDR ID	Site Name	Site Address	Zip	Database(s)
CHICAGO HEIGHTS	U003193667	IDOT	RT 1/CHICAGO RD @ 15TH & 16TH	60411	IL UST
CHICAGO HEIGHTS	1016090600	MERIDIAN RAIL TRACKS PRODUCTS CORP.	11TH & WASHINGTON STS.	60411	FINDS
CHICAGO HEIGHTS	U003559041	CHICAGO HEIGHTS RADIO	196TH ST W OF GOVERNORS HWY 50	60411	IL UST
CHICAGO HEIGHTS	1002885783	ALS SAND PIT	RTE 30 E OF TORRENCE	60411	CERC-NFRAP
CHICAGO HEIGHTS	S113427643	MAGIC TOUCH CLEANERS	211 JOE ORR ROAD	60411	IL DRYCLEANERS
CHICAGO HEIGHTS	1016352682	FORMER AMSCO PROPERTY	LINCOLN HWY & STATE STREET	60411	US BROWNFIELDS, FINDS
CHICAGO HTS	1004693248	AT&T	BALMER RD AND GOVERNOR STATE	60411	RCRA NonGen / NLR
DYER	1000689387	LAKE COUNTY IN BRIDGE 262	EDMONDS ST OVER HART DITCH	46311	RCRA-CESQG, IN MANIFEST
DYER	S105588709	GAS STATION (F)	HART ST & US HWY 30	46311	IN BROWNFIELDS
DYER	S105588707	AUTO REPAIR FACILITY (F)	HART ST & US HWY 30	46311	IN BROWNFIELDS
DYER	S108271058	ST MARGARET MERCY HEALTH CARE	US HWY 30	46311	IN MANIFEST
HAMMOND	1004484230	WESTPOINT INDUSTRIAL PARK	145TH & WHITE OAK ST	46321	FINDS, IN BROWNFIELDS
MUNSTER	1014887275	CROSSROADS - LANSING PIPELINE INTEGRITY PROJECT	DIVISION ST & MARY ST	46321	FINDS
MUNSTER	1003871009	MUNSTER DRUM SITE	NEXT TO CALUMET AVE LDFL	46321	CERC-NFRAP
SCHERERVILLE	1016412508	CROSSROADS LANSING PIPELINE INTEGRITY PROJECT	DIVISION ST & MARY ST	46321	FINDS
SOUTH CHICAGO HEIGHT	1016352313	3117 STATE STREET	NE CORNER OF SAUK & STATE STREETS	60411	US BROWNFIELDS, FINDS
SOUTH CHICAGO HEIGHT	1016367401	ENBRIDGE ENERGY-GRIFFITH LATERAL PROJECT	SECTION 29, T35N-R14E	60411	FINDS
SOUTH CHICAGO HEIGHT	1003872560	SOUTH CHICAGO HEIGHTS PUBLIC WELL #3	SOUTHSIDE SAUK TRAIL BET EAST END BUTLER	60411	CERC-NFRAP

# Focus Map 13



EDR DataMap® - Environmental Atlas

## NICTD Rail Project

### Legend

- |                             |                    |                         |                 |                     |
|-----------------------------|--------------------|-------------------------|-----------------|---------------------|
| Roads                       | Waterways          | Pipelines               | Water           | Listed Sites        |
| Major Roads                 | Railroads          | Fault Lines             | Superfund Sites | Sensitive Receptors |
| Contour Lines               | Study Boundary     | Federal DOD Sites       |                 |                     |
| National Wetlands Inventory | 100-Yr Flood Zones | Indian Reservations BIA |                 |                     |



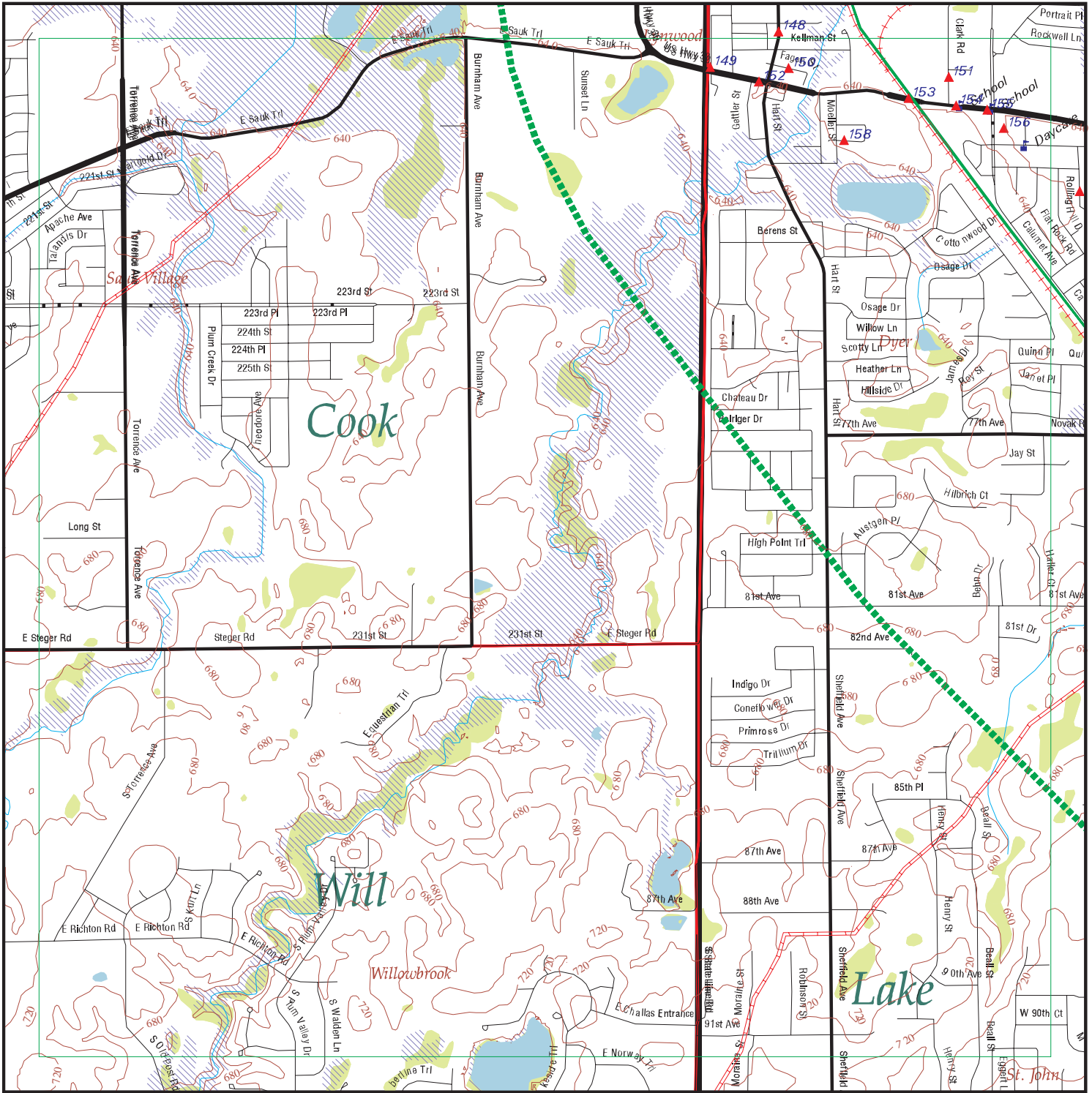
Scale in Miles



## FOCUS MAP 13 ORPHAN SUMMARY

City	EDR ID	Site Name	Site Address	Zip	Database(s)
DYER	1000689387	LAKE COUNTY IN BRIDGE 262	EDMONDS ST OVER HART DITCH	46311	RCRA-CESQG, MANIFEST
DYER	S105588709	GAS STATION (F)	HART ST & US HWY 30	46311	BROWNFIELDS
DYER	S105588707	AUTO REPAIR FACILITY (F)	HART ST & US HWY 30	46311	BROWNFIELDS
DYER	S108271058	ST MARGARET MERCY HEALTH CARE	US HWY 30	46311	MANIFEST
GARY	1003870684	PARCEL LOCATED BEHIND 5900 INDUSTRIAL	US HIGHWAY 12	46322	CERC-NFRAP
GRIFFIN	U004002268	OUR #53-9652-162	814 E. RIDGE ROAD & ARBOGAST	46319	UST
GRIFFITH	U004185750	E J & E GRIFFITH FACILITY	600 W AVENUE B	46319	LUST, UST
GRIFFITH	S112255269	LAWN DOCTOR OF WEST LAKE COUNTY	1103 E HWY 330	46319	OISC
GRIFFITH	1009217097	GREAT NORTHERN NORTHWEST AVIATION MINTC INCORPORATED	1705 E MAIN ST BLDG 3	46319	RCRA-CESQG, FINDS, MANIFEST
HAMMOND	1004484230	WESTPOINT INDUSTRIAL PARK	145TH & WHITE OAK ST	46321	FINDS, BROWNFIELDS
HAMMOND	S109845579	WILLIAM POWERS	WILLIAM POWERS FOREST PRESERVE	46322	SCP
HIGHLAND	S109844979	HIGHLAND	US 41	46322	SCP
HIGHLAND	U003950318	WICKER PARK POOL	RT 6 & 41	46322	LUST, UST
LAKE COUNTY	M300003728	CRITSER COMPANIES, INC.	EAGLE CREEK SAND & GRAVEL		US MINES
MUNSTER	1014887275	CROSSROADS - LANSING PIPELINE INTEGRITY PROJECT	DIVISION ST & MARY ST	46321	FINDS
SCHERERVILLE	U004002483	SCHERERVILLE SHELL	2299 US 30	46375	LUST, UST
SCHERERVILLE	S109949388	AUTOZONE	2014 US 41	46375	SWRCY
SCHERERVILLE	1008372958	SPEEDWAY #6685	2333 US 41	46375	RCRA NonGen / NLR, FINDS, MANIFEST, AUL
SCHERERVILLE	S109949243	ADVANCE AUTO PARTS	2101 US 41	46375	SWRCY
SCHERERVILLE	1003870719	ABANDONED TANK TRUCKS	US 41 N OF 30 E SIDE OF RD	46375	CERC-NFRAP
SCHERERVILLE	1004699107	HIGHLAND HYDRAULICS	752 W 65TH AVE	46375	RCRA-CESQG, FINDS, MANIFEST
SCHERERVILLE	1010415381	ARCO PIPE LINE HARTSDALE PRO	CENTRAL AVE AND DIV ST	46375	RCRA NonGen / NLR
SCHERERVILLE	1016412508	CROSSROADS LANSING PIPELINE INTEGRITY PROJECT	DIVISION ST & MARY ST	46321	FINDS
SCHERERVILLE	U003951392	GAS CITY	48 U.S. HIGHWAY 41 -MAIN STREET & HWY 41	46375	LUST, UST
SCHERERVILLE	1008372969	SPEEDWAY 6679	219 US HWY 30	46375	RCRA NonGen / NLR, MANIFEST
SCHERERVILLE	S112254630	GREEN PEST MANAGEMENT INC	228 W LINCOLN HIGHWAY STE 156	46375	OISC
SCHERERVILLE	S111278631	BP NO 2 REPLACEMENT PROJECT	N TO SW KENNEDY AVE	46319	NPDES
SCHERERVILLE	1014887274	BP NO 2 REPLACEMENT PROJECT	N TO SW KENNEDY AVE	46375	FINDS
SCHERERVILLE	1004699367	ARCO PIPELINE	3/4 MI EAST OF KENNEDY ON DIVI	43675	RCRA-CESQG, MANIFEST
SCHERERVILLE	1000318869	JOHN'S CARSTAR COLLISION CTR	720 W 65TH AVE	46375	RCRA NonGen / NLR, MANIFEST

# Focus Map 14



EDR DataMap® - Environmental Atlas

## NICTD Rail Project

### Legend

- |                             |                    |                         |                 |                     |
|-----------------------------|--------------------|-------------------------|-----------------|---------------------|
| Roads                       | Waterways          | Pipelines               | Water           | Listed Sites        |
| Major Roads                 | Railroads          | Fault Lines             | Superfund Sites | Sensitive Receptors |
| Contour Lines               | Study Boundary     | Federal DOD Sites       |                 |                     |
| National Wetlands Inventory | 100-Yr Flood Zones | Indian Reservations BIA |                 |                     |



Scale in Miles

FOCUS MAP 14 SUMMARY

<u>Database</u>	<u>Total Plotted</u>
<b><u>FEDERAL RECORDS</u></b>	
NPL	0
Proposed NPL	0
Delisted NPL	0
NPL LIENS	0
CERCLIS	0
CERC-NFRAP	0
LIENS 2	0
CORRACTS	0
RCRA-TSDF	0
RCRA-LQG	0
RCRA-SQG	0
RCRA-CESQG	1
RCRA NonGen / NLR	3
US ENG CONTROLS	0
US INST CONTROL	0
ERNS	0
HMIRS	0
DOT OPS	0
US CDL	0
US BROWNFIELDS	0
DOD	0
FUDS	0
LUCIS	0
CONSENT	0
ROD	0
UMTRA	0
ODI	0
DEBRIS REGION 9	0
US MINES	0
TRIS	0
TSCA	0
FTTS	0
HIST FTTS	0
SSTS	0
ICIS	0
PADS	0
MLTS	0
RADINFO	0
FINDS	3
RAATS	0
RMP	0
US AIRS	0
LEAD SMELTERS	0
PCB TRANSFORMER	0
US HIST CDL	0
SCRD DRYCLEANERS	0
COAL ASH DOE	0
2020 COR ACTION	0

FOCUS MAP 14 SUMMARY

<u>Database</u>	<u>Total Plotted</u>
PRP	0
EPA WATCH LIST	0
US FIN ASSUR	0
FEDERAL FACILITY	0
COAL ASH EPA	0
FEMA UST	0
<b><u>STATE AND LOCAL RECORDS</u></b>	
IL SSU	0
IN SHWS	0
IL SWF/LF	0
IN SWF/LF	0
IL UIC	0
IL NPDES	0
IN UIC	0
IN NPDES	0
IN SWRCY	0
IL LUST	0
IN LUST	4
IL UST	0
IN UST	7
IN DEL SHWS	0
IN BULK	0
IN MANIFEST	4
PA MANIFEST	1
IL SPILLS	0
IN SPILLS	0
IN AUL	1
IN VCP	0
IL DRYCLEANERS	0
IN DRYCLEANERS	0
IL BROWNFIELDS	0
IN BROWNFIELDS	3
IL CDL	0
IN CDL	0
IL AIRS	0
IN AIRS	0
IL TIER 2	0
IN TIER 2	1
IL COAL ASH	0
IN COAL ASH	0
IN SCP	0
IN OISC	0
<b><u>TRIBAL RECORDS</u></b>	
INDIAN RESERV	0
INDIAN ODI	0
INDIAN LUST	0
INDIAN UST	0

FOCUS MAP 14 SUMMARY

<u>Database</u>	<u>Total Plotted</u>
INDIAN VCP	0
<b><u>EDR PROPRIETARY RECORDS</u></b>	
EDR MGP	0
EDR US Hist Auto Stat	4
EDR US Hist Cleaners	1
IL RGA LF	0
IL RGA HWS	0
IL RGA LUST	0
IN RGA HWS	0
IN RGA LF	0
IN RGA LUST	0

NOTES:

Sites may be listed in more than one database

MAP FINDINGS  
FOCUS MAP 14

Map ID	Site	Database(s)	EPA ID Number
148	<p><b>1950 HART ST DYER, IN 46311</b></p> <p>EDR Historical Auto Stations:</p> <p>Name: TWARDYS RADIATOR SHOP Year: 2003 Address: 1950 HART ST</p> <p>Name: TWARDYS RADIATOR SHOP Year: 2004 Address: 1950 HART ST</p>	EDR US Hist Auto Stat	1015295658 N/A
149	<p><b>AMOCO OIL COMPANY STATION NO. 14156 3 JOLIET DYER, IN 46311</b></p> <p>LUST:</p> <p>Facility ID: 14057 Incident Number: 200810216 Affected Area: Soil Description: Deactivated (no release confirmed) Priority: Unknown</p> <p>Facility ID: 14057 Incident Number: 199808512 Affected Area: Soil Description: Active Priority: High</p> <p>Facility ID: 14057 Incident Number: 199808512 Affected Area: Groundwater Description: Active Priority: High</p> <p>Facility ID: 14057 Incident Number: 199808512 Affected Area: Free Product Description: Active Priority: High</p> <p>UST:</p> <p>Facility ID: 14057 Owner Id: 5702 Company Name: B &amp; R Oil Company - Attn: Sandra Ray Mailing Address: 24501 Ecorse Rd Mailing Address 2: Ste 5 Mailing City,St,Zip: Taylor, MI 48180</p> <p>Tank Number: 1 <b>Tank Status: Permanently Out of Service</b> Install Date: 01/01/1987 Tank Capacity: 2000 Substance Desc: Kerosene</p> <p>Tank Number: 2 <b>Tank Status: Permanently Out of Service</b></p>	IN LUST IN UST	1000762860 N/A

MAP FINDINGS  
FOCUS MAP 14

Map ID      Site      Database(s)      EPA ID Number

---

**AMOCO OIL COMPANY STATION NO. 14156 (Continued)**

**1000762860**

Install Date:            01/01/1987  
Tank Capacity:         8000  
Substance Desc:        Diesel

Tank Number:           3  
**Tank Status:**         **Permanently Out of Service**  
Install Date:           01/01/1987  
Tank Capacity:         8000  
Substance Desc:        Gasoline

Tank Number:           4  
**Tank Status:**         **Permanently Out of Service**  
Install Date:           01/01/1987  
Tank Capacity:         12000  
Substance Desc:        Gasoline

Tank Number:           5  
**Tank Status:**         **Permanently Out of Service**  
Install Date:           01/01/1987  
Tank Capacity:         12000  
Substance Desc:        Gasoline

Tank Number:           6  
**Tank Status:**         **Permanently Out of Service**  
Install Date:           Not reported  
Tank Capacity:         1000  
Substance Desc:        Kerosene

Tank Number:           7  
**Tank Status:**         **Currently in use**  
Install Date:           03/01/1999  
Tank Capacity:         20000  
Substance Desc:        Gasoline

Tank Number:           8  
**Tank Status:**         **Currently in use**  
Install Date:           03/01/1999  
Tank Capacity:         10000  
Substance Desc:        Gasoline

Tank Number:           9  
**Tank Status:**         **Currently in use**  
Install Date:           03/01/1999  
Tank Capacity:         10000  
Substance Desc:        Gasoline

MAP FINDINGS  
FOCUS MAP 14

Map ID	Site	Database(s)	EPA ID Number
149	<b>ST MARGARET MERCY HEALTHCARE</b> <b>24 JOLIET ST</b> <b>DYER, IN 46311</b>	<b>IN LUST</b> <b>IN UST</b>	<b>U003141788</b> <b>N/A</b>
	LUST: Facility ID: 14423 Incident Number: 200010518 Affected Area: Soil Description: Discontinued (active) Priority: Low		
	UST: Facility ID: 14423 Owner Id: 4521 Company Name: St Margaret Mercy Healthcare Mailing Address: 24 Joliet Street attn: Jeff Stevenson Mailing Address 2: Not reported Mailing City,St,Zip: Dyer, IN 46311  Tank Number: 1 <b>Tank Status: Unregulated</b> Install Date: Not reported Tank Capacity: 2500 Substance Desc: Other  Tank Number: 2 <b>Tank Status: Unregulated</b> Install Date: 01/01/1988 Tank Capacity: 4000 Substance Desc: Other  Tank Number: 3 <b>Tank Status: Unregulated</b> Install Date: 01/01/1988 Tank Capacity: 6000 Substance Desc: Other  Tank Number: 4 <b>Tank Status: Unregulated</b> Install Date: 01/01/1988 Tank Capacity: 10000 Substance Desc: Other  Tank Number: 5 <b>Tank Status: Unregulated</b> Install Date: 01/01/1985 Tank Capacity: 4000 Substance Desc: Other  Tank Number: 6 <b>Tank Status: Currently in use</b> Install Date: 06/01/2001 Tank Capacity: 20000 Substance Desc: Diesel		



MAP FINDINGS  
FOCUS MAP 14

Map ID	Site	Database(s)	EPA ID Number
	<b>ST MARGARET MERCY HEALTHCARE (Continued)</b> Tank Number: 7 <b>Tank Status: Unregulated</b> Install Date: 06/01/2001 Tank Capacity: 10000 Substance Desc: Other		U003141788
150	<b>PROPOSED CVS STORE 10259</b> <b>244 FAGEN ST</b> <b>DYER, IN 46311</b>  IN BROWNFIELD: Facility ID: 4141103 Project Manager: Lynette Schrowe AI Id: 109004	IN BROWNFIELDS	S117332857 N/A
151	<b>2013 CLARK RD</b> <b>DYER, IN 46311</b>  EDR Historical Auto Stations: Name: FRANKIES AUTO SALES Year: 2007 Address: 2013 CLARK RD  Name: FRANKIES AUTO SALES Year: 2008 Address: 2013 CLARK RD  Name: FRANKIES AUTO SALES Year: 2010 Address: 2013 CLARK RD  Name: FRANKIES AUTO SALES Year: 2011 Address: 2013 CLARK RD	EDR US Hist Auto Stat	1015306506 N/A
152	<b>STANDARD OIL STATION (F)</b> <b>GETTLER ST &amp; US HWY 30</b> <b>DYER, IN 46311</b>  IN BROWNFIELD: Facility ID: 4980052 Project Manager: Kyle Hendrix AI Id: 22633	IN BROWNFIELDS	S105588708 N/A

MAP FINDINGS  
FOCUS MAP 14

Map ID	Site	Database(s)	EPA ID Number
152	<b>CLARK OIL &amp; REFINING #1080</b> <b>2102 HART ST</b> <b>DYER, IN 46311</b>	<b>IN LUST</b> <b>IN UST</b> <b>IN BROWNFIELDS</b>	<b>U003093295</b> <b>N/A</b>
	LUST: Facility ID: 2873 Incident Number: 199407546 Affected Area: Soil Description: NFA-Unconditional Closure Priority: Medium  Facility ID: 2873 Incident Number: 199407546 Affected Area: MTBE Description: NFA-Unconditional Closure Priority: Medium  Facility ID: 2873 Incident Number: 199407546 Affected Area: Groundwater Description: NFA-Unconditional Closure Priority: Medium		
	UST: Facility ID: 2873 Owner Id: 19450 Company Name: Clark Refining Mailing Address: 4070 South First Street Mailing Address 2: Not reported Mailing City,St,Zip: St. Louis, MO 63118  Tank Number: 1 <b>Tank Status: Permanently Out of Service</b> Install Date: Not reported Tank Capacity: 7500 Substance Desc: Gasoline  Tank Number: 2 <b>Tank Status: Permanently Out of Service</b> Install Date: Not reported Tank Capacity: 7500 Substance Desc: Gasoline		
	IN BROWNFIELD: Facility ID: 4980051 Project Manager: Kyle Hendrix AI Id: 18464		

MAP FINDINGS  
FOCUS MAP 14

Map ID	Site	Database(s)	EPA ID Number
153	<b>501 JOLIET ST DYER, IN 46311</b> EDR Historical Auto Stations: Name: PHILLIPS 66 Year: 2001 Address: 501 JOLIET ST  Name: PHILLIPS 66 Year: 2002 Address: 501 JOLIET ST  Name: EXXON Year: 2004 Address: 501 JOLIET ST  Name: RIDGEWAY PETROLEUM INC Year: 2006 Address: 501 JOLIET ST  Name: EXXON Year: 2007 Address: 501 JOLIET ST  Name: EXXON Year: 2008 Address: 501 JOLIET ST  Name: RIDGEWAY PETROLEUM INC Year: 2009 Address: 501 JOLIET ST	EDR US Hist Auto Stat	1015523961 N/A
153	<b>RIDGEWAY #6 501 JOLIET ST DYER, IN 46311</b> UST: Facility ID: 24440 Owner Id: 147 Company Name: Ridgeway Petroleum Inc Mailing Address: 2701 Bernice Rd Mailing Address 2: Not reported Mailing City,St,Zip: Lansing, IL 60438  Tank Number: 1 <b>Tank Status:</b> <b>Currently in use</b> Install Date: 06/15/1999 Tank Capacity: 15000 Substance Desc: Gasoline  Tank Number: 2 <b>Tank Status:</b> <b>Currently in use</b> Install Date: 06/15/1999 Tank Capacity: 15000 Substance Desc: Gasoline  Tank Number: 3	IN UST	U004002401 N/A

MAP FINDINGS  
FOCUS MAP 14

Map ID	Site	Database(s)	EPA ID Number
--------	------	-------------	---------------

**RIDGEWAY #6 (Continued)**

**U004002401**

<b>Tank Status:</b>	<b>Currently in use</b>
Install Date:	06/15/1999
Tank Capacity:	12000
Substance Desc:	Gasoline

153

**DYER RECON CTR  
641 1/2 JOLIET RD  
DYER, IN 46311**

**RCRA NonGen / NLR  
FINDS  
IN MANIFEST**

**1000474345  
IND984873711**

RCRA NonGen / NLR:

Date form received by agency:	04/17/2002
Facility name:	DYER RECON CTR
Facility address:	641 1/2 JOLIET RD DYER, IN 46311
EPA ID:	IND984873711
Contact:	BOB CLARK
Contact address:	641 1/2 JOLIET RD DYER, IN 46322
Contact country:	US
Contact telephone:	(219) 322-8884
Contact email:	Not reported
EPA Region:	05
Classification:	Non-Generator
Description:	Handler: Non-Generators do not presently generate hazardous waste

Owner/Operator Summary:

Owner/operator name:	COTTON BUZZ
Owner/operator address:	641 1/2 JOLIET RD DYER, IN 46322
Owner/operator country:	Not reported
Owner/operator telephone:	(219) 322-8884
Legal status:	Private
Owner/Operator Type:	Owner
Owner/Op start date:	01/01/0001
Owner/Op end date:	Not reported
Owner/operator name:	NAME NOT REPORTED
Owner/operator address:	ADDRESS NOT REPORTED CITY NOT REPORTED, AK 99998
Owner/operator country:	Not reported
Owner/operator telephone:	(312) 555-1212
Legal status:	Private
Owner/Operator Type:	Operator
Owner/Op start date:	Not reported
Owner/Op end date:	Not reported

Handler Activities Summary:

U.S. importer of hazardous waste:	No
Mixed waste (haz. and radioactive):	No
Recycler of hazardous waste:	No
Transporter of hazardous waste:	No
Treater, storer or disposer of HW:	No
Underground injection activity:	No
On-site burner exemption:	No
Furnace exemption:	No
Used oil fuel burner:	No
Used oil processor:	No

MAP FINDINGS  
FOCUS MAP 14

Map ID Site Database(s) EPA ID Number

**DYER RECON CTR (Continued)**

**1000474345**

User oil refiner: No  
Used oil fuel marketer to burner: No  
Used oil Specification marketer: No  
Used oil transfer facility: No  
Used oil transporter: No

Historical Generators:

Date form received by agency: 07/28/1997  
Site name: DYER RECON CTR  
Classification: Small Quantity Generator

Hazardous Waste Summary:

Waste code: D001  
Waste name: IGNITABLE HAZARDOUS WASTES ARE THOSE WASTES WHICH HAVE A FLASHPOINT OF LESS THAN 140 DEGREES FAHRENHEIT AS DETERMINED BY A PENSKEY-MARTENS CLOSED CUP FLASH POINT TESTER. ANOTHER METHOD OF DETERMINING THE FLASH POINT OF A WASTE IS TO REVIEW THE MATERIAL SAFETY DATA SHEET, WHICH CAN BE OBTAINED FROM THE MANUFACTURER OR DISTRIBUTOR OF THE MATERIAL. LACQUER THINNER IS AN EXAMPLE OF A COMMONLY USED SOLVENT WHICH WOULD BE CONSIDERED AS IGNITABLE HAZARDOUS WASTE.

Violation Status: No violations found

FINDS:

Registry ID: 110003099995

Environmental Interest/Information System

IN-FRS (Indiana - Facility Registry System). The Indiana Department of Environmental Management (I-DEM) has implemented the Indiana-Facility Registry System (I-FRS). The I-FRS provides the interface and processes to link facility data monitored by multiple State and EPA program systems. In addition, I-FRS enables IDEM to reconcile environmental data and exchange it with EPA FRS using the electronic data exchange over the Network Node.

RCRAInfo is a national information system that supports the Resource Conservation and Recovery Act (RCRA) program through the tracking of events and activities related to facilities that generate, transport, and treat, store, or dispose of hazardous waste. RCRAInfo allows RCRA program staff to track the notification, permit, compliance, and corrective action activities required under RCRA.

IN MANIFEST:

Year: Not reported  
EPA ID: IND984873711  
Tons Generated: Not reported  
Tons Shipped OffSite: Not reported

Manifest Handler:

EPA Id #: IND984873711  
Generator Type: Not reported  
Generator Status: No longer a generator of hazardous wastes  
Transporter Type: Code no longer valid  
Transporter Status: Non Active  
TSD Type: Not reported

MAP FINDINGS  
FOCUS MAP 14

Map ID	Site	Database(s)	EPA ID Number
--------	------	-------------	---------------

**DYER RECON CTR (Continued)**

**1000474345**

TSD Status: Not reported  
 Handler Mailing Address: 641 1/2 JOLIET RD  
 Handler Mailing City/State/Zip: DYER, IN 46322  
 Contact Name: BOB CLARK  
 Contact Telephone: 219-322-8884  
 Contact Type: Environmental Coordinator

Year: Not reported  
 EPA ID: IND984873711  
 Tons Generated: Not reported  
 Tons Shipped OffSite: Not reported

Year: Not reported  
 EPA ID: IND984873711  
 Tons Generated: Not reported  
 Tons Shipped OffSite: Not reported

154

**EMRO MARKETING 8316  
630 E JOLIET ST  
DYER, IN 46311**

**RCRA NonGen / NLR 1005416078  
IN MANIFEST IND985023605**

RCRA NonGen / NLR:

Date form received by agency: 01/22/2001  
 Facility name: EMRO MARKETING 8316  
 Facility address: 630 E JOLIET ST  
 DYER, IN 46311  
 EPA ID: IND985023605  
 Mailing address: PO BOX 162  
 HAZEL CREST, IL 60429  
 Contact: G W POOLE  
 Contact address: PO BOX 162  
 HAZEL CREST, IL 60429  
 Contact country: US  
 Contact telephone: (708) 335-0600  
 Contact email: Not reported  
 EPA Region: 05  
 Classification: Non-Generator  
 Description: Handler: Non-Generators do not presently generate hazardous waste

Owner/Operator Summary:

Owner/operator name: EMRO MARKETING  
 Owner/operator address: PO BOX 162  
 HAZEL CREST, IL 60429  
 Owner/operator country: Not reported  
 Owner/operator telephone: (708) 335-0600  
 Legal status: Private  
 Owner/Operator Type: Owner  
 Owner/Op start date: 01/01/0001  
 Owner/Op end date: Not reported

Handler Activities Summary:

U.S. importer of hazardous waste: No  
 Mixed waste (haz. and radioactive): No  
 Recycler of hazardous waste: No  
 Transporter of hazardous waste: No  
 Treater, storer or disposer of HW: No

MAP FINDINGS  
FOCUS MAP 14

Map ID Site Database(s) EPA ID Number

**EMRO MARKETING 8316 (Continued)**

**1005416078**

Underground injection activity: No  
 On-site burner exemption: No  
 Furnace exemption: No  
 Used oil fuel burner: No  
 Used oil processor: No  
 User oil refiner: No  
 Used oil fuel marketer to burner: No  
 Used oil Specification marketer: No  
 Used oil transfer facility: No  
 Used oil transporter: No

Historical Generators:

Date form received by agency: 10/07/1997  
 Site name: EMRO MARKETING 8316  
 Classification: Conditionally Exempt Small Quantity Generator

Hazardous Waste Summary:

Waste code: D001  
 Waste name: IGNITABLE HAZARDOUS WASTES ARE THOSE WASTES WHICH HAVE A FLASHPOINT OF LESS THAN 140 DEGREES FAHRENHEIT AS DETERMINED BY A PENSKY-MARTENS CLOSED CUP FLASH POINT TESTER. ANOTHER METHOD OF DETERMINING THE FLASH POINT OF A WASTE IS TO REVIEW THE MATERIAL SAFETY DATA SHEET, WHICH CAN BE OBTAINED FROM THE MANUFACTURER OR DISTRIBUTOR OF THE MATERIAL. LACQUER THINNER IS AN EXAMPLE OF A COMMONLY USED SOLVENT WHICH WOULD BE CONSIDERED AS IGNITABLE HAZARDOUS WASTE.

Violation Status: No violations found

IN MANIFEST:

Year: Not reported  
 EPA ID: IND985023605  
 Tons Generated: Not reported  
 Tons Shipped OffSite: Not reported

Manifest Handler:

EPA Id #: IND985023605  
 Generator Type: Not reported  
 Generator Status: No longer a generator of hazardous wastes  
 Transporter Type: Code no longer valid  
 Transporter Status: Non Active  
 TSD Type: Not reported  
 TSD Status: Not reported  
 Handler Mailing Address: 630 E JOLIET ST  
 Handler Mailing City/State/Zip: DYER, IN 46311  
 Contact Name: G W POOLE  
 Contact Telephone: 708-335-0600  
 Contact Type: Environmental Coordinator

Year: Not reported  
 EPA ID: IND985023605  
 Tons Generated: Not reported  
 Tons Shipped OffSite: Not reported

Year: Not reported  
 EPA ID: IND985023605  
 Tons Generated: Not reported

MAP FINDINGS  
FOCUS MAP 14

Map ID	Site	Database(s)	EPA ID Number
	<b>EMRO MARKETING 8316 (Continued)</b>		<b>1005416078</b>
	Tons Shipped OffSite: Not reported		
<b>154</b>	<b>SPEEDWAY 8316 630 JOLIET ST DYER, IN 46311</b>	<b>IN AUL IN TIER 2</b>	<b>S110064516 N/A</b>
	AUL:		
	IC TYPE:	Environmental Restrictive Covenant	
	Facility Id:	5692	
	Program Area:	LUST	
	Affected Media:	SubSurface Soil; Ground Water	
	Date Ic Recorded:	02/05/2008	
	Description:	Not reported	
	Control Method A:	AUL - Agricultural or Food Crop	
	Coverage A:	Entire Property	
	Chemicals Of Concern A:	PAH - Polynuclear Aromatic Hydrocarbons; Petroleum (Includes BTEX and MTBE); TPH - Total Petroleum Hydrocarbons	
	Comments A:	Not reported	
	Control Method B:	AUL - Construction Restriction	
	Coverage B:	Entire Property	
	Chemicals Of Concern B:	PAH - Polynuclear Aromatic Hydrocarbons; Petroleum (Includes BTEX and MTBE); TPH - Total Petroleum Hydrocarbons	
	Comments B:	Do not use or construct subsurface basements.	
	Control Method C:	AUL - Excavation Notice Required	
	Coverage C:	Portion of property	
	Chemicals Of Concern C:	PAH - Polynuclear Aromatic Hydrocarbons; Petroleum (Includes BTEX and MTBE); TPH - Total Petroleum Hydrocarbons	
	Comments C:	Do not excavate soil below 2 feet deep in the affected areas without first submitting a work plan to IDEM for approval at least 30 days prior to beginning work.	
	Control Method D:	AUL - Ground Water Use Restriction	
	Coverage D:	Entire Property	
	Chemicals Of Concern D:	PAH - Polynuclear Aromatic Hydrocarbons; Petroleum (Includes BTEX and MTBE)	
	Comments D:	Not reported	
	Control Method E:	AUL - Residential Use Restriction	
	Coverage E:	Entire Property	
	Chemicals Of Concern E:	PAH - Polynuclear Aromatic Hydrocarbons; Petroleum (Includes BTEX and MTBE); TPH - Total Petroleum Hydrocarbons	
	Comments E:	Not reported	
	Control Method F:	Not reported	
	Coverage F:	Not reported	
	Chemicals Of Concern F:	Not reported	
	Comments F:	Not reported	
	Control Method G:	Not reported	
	Coverage G:	Not reported	
	Chemicals Of Concern G:	Not reported	
	Comments G:	Not reported	
	Control Method H:	Not reported	
	Coverage H:	Not reported	
	Chemicals Of Concern H:	Not reported	
	Comments H:	Not reported	
	Control Method I:	Not reported	
	Coverage I:	Not reported	
	Chemicals Of Concern I:	Not reported	
	Comments I:	Not reported	



MAP FINDINGS  
FOCUS MAP 14

Map ID	Site	Database(s)	EPA ID Number
--------	------	-------------	---------------

**SPEEDWAY 8316 (Continued)**

**S110064516**

TIER 2:

Facility Id: 10495  
 SIC Code: Not reported  
 Chemical Name: Not reported  
 Chemical Info: CAS Num: Chemical Id: Submission Code:  
 More Chemical Info: Max Daily Amt: Quantity: 0 Container Type:  
 Location Description: Not reported  
 Storage Info: Storage Loc: Storage Loc2: Storage Loc3: Storage Loc4 Max Daily Amt:

Facility Id: 10495  
 SIC Code: Not reported  
 Chemical Name: Kerosene  
 Chemical Info: CAS Num:8008206 Chemical Id: Submission Code:  
 More Chemical Info: Max Daily Amt: 10000 - 24999 Quantity: 365 Container Type: B -  
 Below-Ground Tank  
 Location Description: tank 31  
 Storage Info: Storage Loc: Storage Loc2: Storage Loc3: Storage Loc4 Max Daily Amt:  
 10000 - 24999

Facility Id: 10495  
 SIC Code: Not reported  
 Chemical Name: Diesel Exhaust Fluid  
 Chemical Info: CAS Num: Chemical Id: Submission Code:  
 More Chemical Info: Max Daily Amt: 75000 - 99999 Quantity: 11 Container Type: B -  
 Below-Ground Tank  
 Location Description: UST  
 Storage Info: Storage Loc: Storage Loc2: Storage Loc3: Storage Loc4 Max Daily Amt:  
 75000 - 99999

Facility Id: 10495  
 SIC Code: Not reported  
 Chemical Name: Kerosene  
 Chemical Info: CAS Num:8008206 Chemical Id: Submission Code:  
 More Chemical Info: Max Daily Amt: 04 Quantity: 365 Container Type: Below-Ground Tank  
 Location Description: tank 31  
 Storage Info: Storage Loc: Storage Loc2: Storage Loc3: Storage Loc4 Max Daily Amt:  
 04

Facility Id: 10495  
 SIC Code: Not reported  
 Chemical Name: Kerosene  
 Chemical Info: CAS Num:8008206 Chemical Id: Submission Code:  
 More Chemical Info: Max Daily Amt: 10000-99999 Quantity: 365 Container Type: B - Below-  
 Location Description: tank 31  
 Storage Info: Storage Loc: Storage Loc2: Storage Loc3: Storage Loc4 Max Daily Amt:  
 10000-99999

Facility Id: 10495  
 SIC Code: Not reported  
 Chemical Name: Kerosene  
 Chemical Info: CAS Num:8008206 Chemical Id: Submission Code:  
 More Chemical Info: Max Daily Amt: 10000 - 99999 Quantity: 365 Container Type: B -

MAP FINDINGS  
FOCUS MAP 14

Map ID Site Database(s) EPA ID Number

**SPEEDWAY 8316 (Continued)**

**S110064516**

Location Description: Below-Ground Tank  
tank 31  
Storage Info: Storage Loc: Storage Loc2: Storage Loc3: Storage Loc4 Max Daily Amt:  
10000 - 99999

Facility Id: 10495  
SIC Code: 5541  
Chemical Name: Kerosene  
Chemical Info: CAS Num:8008206 Chemical Id: Submission Code:  
More Chemical Info: Max Daily Amt: 04 Quantity: 365 Container Type: Below-Ground Tank  
Location Description: tank 31  
Storage Info: Storage Loc: Storage Loc2: Storage Loc3: Storage Loc4 Max Daily Amt:  
04

Facility Id: 10495

Contact:  
Contact Type: Primary Emergency Contact  
Contact Name: CHARLES BESSE  
Mailing Address1: PO Box 1500  
Mailing Address2: Not reported  
Mailing Address3: Not reported  
Mailing City/State/Zip: Springfield, OH 45501  
Phone: 937-863-6272  
Type: Work

Contact Type: Primary Emergency Contact  
Contact Name: CHARLES BESSE  
Mailing Address1: PO Box 1500  
Mailing Address2: Not reported  
Mailing Address3: Not reported  
Mailing City/State/Zip: Springfield, OH 45501  
Phone: 937-863-6078  
Type: FAX

Contact Type: Primary Emergency Contact  
Contact Name: CHARLES BESSE  
Mailing Address1: PO Box 1500  
Mailing Address2: Not reported  
Mailing Address3: Not reported  
Mailing City/State/Zip: Springfield, OH 45501  
Phone: 800-255-6690  
Type: 24-hour

Contact Type: is primary emergency contact for  
Contact Name: CHARLES BESSE  
Mailing Address1: P.O. Box 1500  
Mailing Address2: Not reported  
Mailing Address3: Not reported  
Mailing City/State/Zip: Springfield, OH 45501  
Phone: 937-863-6272  
Type: Not reported

Contact Type: Business Owner  
Contact Name: SPEEDWAY SUPER AMERICA LLC  
Mailing Address1: PO Box 1500

MAP FINDINGS  
FOCUS MAP 14

Map ID	Site	Database(s)	EPA ID Number
--------	------	-------------	---------------

**SPEEDWAY 8316 (Continued)**

**S110064516**

Mailing Address2: Not reported  
Mailing Address3: Not reported  
Mailing City/State/Zip: Springfield, OH 45501  
Phone: 937-864-3000  
Type: Work

Contact Type: is primary emergency contact for  
Contact Name: CHARLES BESSE  
Mailing Address1: P.O. Box 1500  
Mailing Address2: Not reported  
Mailing Address3: Not reported  
Mailing City/State/Zip: Springfield, OH 45501  
Phone: 937-863-6078  
Type: Not reported

Contact Type: is business owner for  
Contact Name: SPEEDWAY SUPER AMERICA LLC  
Mailing Address1: PO Box 1500  
Mailing Address2: Not reported  
Mailing Address3: Not reported  
Mailing City/State/Zip: Springfield, OH 45501  
Phone: 937-864-3000  
Type: Not reported

Contact Type: is primary emergency contact for  
Contact Name: CHARLES BESSE  
Mailing Address1: P.O. Box 1500  
Mailing Address2: Not reported  
Mailing Address3: Not reported  
Mailing City/State/Zip: Springfield, OH 45501  
Phone: 800-255-6690  
Type: Not reported

154

**SPEEDWAY/SM #8316  
630 E JOLIET ST  
DYER, IN 46311**

**IN LUST U003093618  
IN UST N/A**

LUST:

Facility ID: 5692  
Incident Number: 200808006  
Affected Area: Soil  
Description: NFA-Unconditional Closure  
Priority: Spill

Facility ID: 5692  
Incident Number: 200808006  
Affected Area: Free Product  
Description: NFA-Unconditional Closure  
Priority: Spill

Facility ID: 5692  
Incident Number: 199408506  
Affected Area: Soil  
Description: NFA-Conditional Closure  
Priority: Medium

Facility ID: 5692  
Incident Number: 199408506

MAP FINDINGS  
FOCUS MAP 14

Map ID      Site      Database(s)      EPA ID Number

---

**SPEEDWAY/SM #8316 (Continued)**

**U003093618**

Affected Area: MTBE  
Description: NFA-Conditional Closure  
Priority: Medium

Facility ID: 5692  
Incident Number: 199408506  
Affected Area: Groundwater  
Description: NFA-Conditional Closure  
Priority: Medium

Facility ID: 5692  
Incident Number: 199401079  
Affected Area: Soil  
Description: Discontinued (active)  
Priority: Medium

Facility ID: 5692  
Incident Number: 199401079  
Affected Area: Groundwater  
Description: Discontinued (active)  
Priority: Medium

UST:

Facility ID: 5692  
Owner Id: 107  
Company Name: Speedway LLC  
Mailing Address: PO Box 1500  
Mailing Address 2: Not reported  
Mailing City,St,Zip: Springfield, OH 45501

Tank Number: 1  
**Tank Status: Permanently Out of Service**  
Install Date: Not reported  
Tank Capacity: 10000  
Substance Desc: Gasoline

Tank Number: 10  
**Tank Status: Permanently Out of Service**  
Install Date: Not reported  
Tank Capacity: 4000  
Substance Desc: Gasoline

Tank Number: 11  
**Tank Status: Permanently Out of Service**  
Install Date: Not reported  
Tank Capacity: 4000  
Substance Desc: Gasoline

Tank Number: 12  
**Tank Status: Permanently Out of Service**  
Install Date: Not reported  
Tank Capacity: 4000  
Substance Desc: Gasoline

MAP FINDINGS  
FOCUS MAP 14

Map ID	Site	Database(s)	EPA ID Number
--------	------	-------------	---------------

**SPEEDWAY/SM #8316 (Continued)**

**U003093618**

Tank Number: 13  
**Tank Status:** **Permanently Out of Service**  
 Install Date: Not reported  
 Tank Capacity: 4000  
 Substance Desc: Gasoline

Tank Number: 14  
**Tank Status:** **Permanently Out of Service**  
 Install Date: Not reported  
 Tank Capacity: 4000  
 Substance Desc: Gasoline

Tank Number: 15  
**Tank Status:** **Permanently Out of Service**  
 Install Date: 12/06/1994  
 Tank Capacity: 12000  
 Substance Desc: Gasoline

Tank Number: 16  
**Tank Status:** **Permanently Out of Service**  
 Install Date: 12/06/1994  
 Tank Capacity: 10000  
 Substance Desc: Gasoline

Tank Number: 2  
**Tank Status:** **Permanently Out of Service**  
 Install Date: Not reported  
 Tank Capacity: 12000  
 Substance Desc: Gasoline

Tank Number: 24  
**Tank Status:** **Permanently Out of Service**  
 Install Date: 06/01/1987  
 Tank Capacity: 12000  
 Substance Desc: Diesel

Tank Number: 25  
**Tank Status:** **Permanently Out of Service**  
 Install Date: 06/01/1987  
 Tank Capacity: 6000  
 Substance Desc: Kerosene

Tank Number: 26  
**Tank Status:** **Currently in use**  
 Install Date: 10/20/2000  
 Tank Capacity: 20000  
 Substance Desc: Diesel

Tank Number: 27

MAP FINDINGS  
FOCUS MAP 14

Map ID	Site	Database(s)	EPA ID Number
--------	------	-------------	---------------

**SPEEDWAY/SM #8316 (Continued)**

**U003093618**

<b>Tank Status:</b>	<b>Currently in use</b>
Install Date:	10/20/2000
Tank Capacity:	20000
Substance Desc:	Diesel
Tank Number:	28
<b>Tank Status:</b>	<b>Currently in use</b>
Install Date:	10/20/2000
Tank Capacity:	12000
Substance Desc:	Gasoline
Tank Number:	29
<b>Tank Status:</b>	<b>Currently in use</b>
Install Date:	10/20/2000
Tank Capacity:	12000
Substance Desc:	Gasoline
Tank Number:	3
<b>Tank Status:</b>	<b>Permanently Out of Service</b>
Install Date:	Not reported
Tank Capacity:	12000
Substance Desc:	Gasoline
Tank Number:	30
<b>Tank Status:</b>	<b>Currently in use</b>
Install Date:	10/20/2000
Tank Capacity:	10000
Substance Desc:	Gasoline
Tank Number:	31
<b>Tank Status:</b>	<b>Currently in use</b>
Install Date:	10/20/2000
Tank Capacity:	4000
Substance Desc:	Kerosene
Tank Number:	4
<b>Tank Status:</b>	<b>Permanently Out of Service</b>
Install Date:	Not reported
Tank Capacity:	4000
Substance Desc:	Other
Tank Number:	5
<b>Tank Status:</b>	<b>Permanently Out of Service</b>
Install Date:	Not reported
Tank Capacity:	6000
Substance Desc:	Diesel
Tank Number:	6
<b>Tank Status:</b>	<b>Permanently Out of Service</b>

MAP FINDINGS  
FOCUS MAP 14

Map ID	Site	Database(s)	EPA ID Number
	<b>SPEEDWAY/SM #8316 (Continued)</b>		<b>U003093618</b>
	Install Date: Not reported		
	Tank Capacity: 6000		
	Substance Desc: Unknown		
	Tank Number: 7		
	<b>Tank Status: Permanently Out of Service</b>		
	Install Date: Not reported		
	Tank Capacity: 6000		
	Substance Desc: Diesel		
	Tank Number: 8		
	<b>Tank Status: Permanently Out of Service</b>		
	Install Date: Not reported		
	Tank Capacity: 6000		
	Substance Desc: Diesel		
	Tank Number: 9		
	<b>Tank Status: Permanently Out of Service</b>		
	Install Date: Not reported		
	Tank Capacity: 6000		
	Substance Desc: Kerosene		
155	<b>706 JOLIET ST DYER, IN 46311</b>	<b>EDR US Hist Cleaners</b>	<b>1015089418 N/A</b>
	EDR Historical Cleaners:		
	Name: LANSING CLEANERS		
	Year: 2004		
	Address: 706 JOLIET ST		
155	<b>SPEEDWAY #6681 718 JOLIET ST DYER, IN 46311</b>	<b>IN UST</b>	<b>U003095253 N/A</b>
	UST:		
	Facility ID: 19841		
	Owner Id: 107		
	Company Name: Speedway LLC		
	Mailing Address: PO Box 1500		
	Mailing Address 2: Not reported		
	Mailing City, St, Zip: Springfield, OH 45501		
	Tank Number: 1		
	<b>Tank Status: Currently in use</b>		
	Install Date: 10/28/1995		
	Tank Capacity: 15000		
	Substance Desc: Gasoline		
	Tank Number: 2		
	<b>Tank Status: Currently in use</b>		
	Install Date: 10/28/1995		

MAP FINDINGS  
FOCUS MAP 14

Map ID	Site	Database(s)	EPA ID Number
--------	------	-------------	---------------

**SPEEDWAY #6681 (Continued)**

**U003095253**

Tank Capacity: 12000  
Substance Desc: Gasoline

Tank Number: 3  
**Tank Status: Currently in use**  
Install Date: 10/28/1995  
Tank Capacity: 12000  
Substance Desc: Gasoline

155

**SPEEDWAY 6681  
718 JOLIET ST  
DYER, IN 46311**

**RCRA NonGen / NLR  
FINDS  
IN MANIFEST**

**1008372960  
INR000114264**

RCRA NonGen / NLR:

Date form received by agency: 03/22/2010  
Facility name: SPEEDWAY 6681  
Facility address: 718 JOLIET ST  
DYER, IN 46311  
EPA ID: INR000114264  
Mailing address: PO BOX 1500  
SPRINGFIELD, OH 45501  
Contact: CHARLES A BESSE  
Contact address: PO BOX 1500  
SPRINGFIELD, OH 45501  
Contact country: US  
Contact telephone: 937-863-6272  
Contact email: CABESSE@SSALLC.COM  
EPA Region: 05  
Classification: Non-Generator  
Description: Handler: Non-Generators do not presently generate hazardous waste

Owner/Operator Summary:

Owner/operator name: SPEEDWAY SUPERAMERICA LLC  
Owner/operator address: PO BOX 1500  
SPRINGFIELD, OH 45501  
Owner/operator country: US  
Owner/operator telephone: 937-863-6272  
Legal status: Private  
Owner/Operator Type: Owner  
Owner/Op start date: 07/01/2001  
Owner/Op end date: Not reported

Owner/operator name: SPEEDWAY SUPERAMERICA LLC  
Owner/operator address: PO BOX 1500  
SPRINGFIELD, OH 45501  
Owner/operator country: US  
Owner/operator telephone: 937-863-6272  
Legal status: Private  
Owner/Operator Type: Operator  
Owner/Op start date: 07/01/2001  
Owner/Op end date: Not reported

Handler Activities Summary:

U.S. importer of hazardous waste: No  
Mixed waste (haz. and radioactive): No  
Recycler of hazardous waste: No



MAP FINDINGS  
FOCUS MAP 14

Map ID      Site      Database(s)      EPA ID Number

---

**SPEEDWAY 6681 (Continued)**

**1008372960**

Transporter of hazardous waste:      No  
Treater, storer or disposer of HW:      No  
Underground injection activity:      No  
On-site burner exemption:      No  
Furnace exemption:      No  
Used oil fuel burner:      No  
Used oil processor:      No  
User oil refiner:      No  
Used oil fuel marketer to burner:      No  
Used oil Specification marketer:      No  
Used oil transfer facility:      No  
Used oil transporter:      No

Universal Waste Summary:

Waste type:      Batteries  
Accumulated waste on-site:      No  
Generated waste on-site:      Not reported

Waste type:      Lamps  
Accumulated waste on-site:      No  
Generated waste on-site:      Not reported

Waste type:      Pesticides  
Accumulated waste on-site:      No  
Generated waste on-site:      Not reported

Waste type:      Thermostats  
Accumulated waste on-site:      No  
Generated waste on-site:      Not reported

Historical Generators:

Date form received by agency: 05/05/2005  
Site name:      SPEEDWAY 6681  
Classification:      Conditionally Exempt Small Quantity Generator

Violation Status:      No violations found

FINDS:

Registry ID:      110058860683

Environmental Interest/Information System  
STATE MASTER

IN MANIFEST:

Year:      Not reported  
EPA ID:      INR000114264  
Tons Generated:      Not reported  
Tons Shipped OffSite:      Not reported

Manifest Handler:

EPA Id #:      INR000114264  
Generator Type:      CEG  
Generator Status:      Active Handler  
Transporter Type:      Code no longer valid  
Transporter Status:      Non Active

MAP FINDINGS  
FOCUS MAP 14

Map ID	Site	Database(s)	EPA ID Number
	<b>SPEEDWAY 6681 (Continued)</b>		<b>1008372960</b>
	TSD Type: Not reported		
	TSD Status: Not reported		
	Handler Mailing Address: PO BOX 1500		
	Handler Mailing City/State/Zip: SPRINGFIELD, OH 45501		
	Contact Name: CHARLES A BESSE		
	Contact Telephone: 937-863-6272		
	Contact Type: Environmental Coordinator		
	Year: Not reported		
	EPA ID: INR000114264		
	Tons Generated: Not reported		
	Tons Shipped OffSite: Not reported		
	Year: Not reported		
	EPA ID: INR000114264		
	Tons Generated: Not reported		
	Tons Shipped OffSite: Not reported		
<b>156</b>	<b>WALGREENS #6106 770 JOLIET ST DYER, IN 46311</b>	<b>RCRA-CESQG FINDS IN MANIFEST PA MANIFEST</b>	<b>1005416133 INR000106310</b>
	RCRA-CESQG:		
	Date form received by agency: 07/26/2010		
	Facility name: WALGREENS #6106		
	Facility address: 770 JOLIET ST DYER, IN 46311		
	EPA ID: INR000106310		
	Mailing address: WALGREEN COMPANY 200 WILMOT RD; MS#2171 DEERFIELD, IL 60015		
	Contact: RYAN KAMENICKY		
	Contact address: WALGREEN COMPANY 200 WILMOT RD; MS #2171 DEERFIELD, IL 60015		
	Contact country: US		
	Contact telephone: 847-914-2297		
	Contact email: RYAN.KAMENICKY@WALGREENS.COM		
	EPA Region: 05		
	Land type: Private		
	Classification: Conditionally Exempt Small Quantity Generator		
	Description: Handler: generates 100 kg or less of hazardous waste per calendar month, and accumulates 1000 kg or less of hazardous waste at any time; or generates 1 kg or less of acutely hazardous waste per calendar month, and accumulates at any time: 1 kg or less of acutely hazardous waste; or 100 kg or less of any residue or contaminated soil, waste or other debris resulting from the cleanup of a spill, into or on any land or water, of acutely hazardous waste; or generates 100 kg or less of any residue or contaminated soil, waste or other debris resulting from the cleanup of a spill, into or on any land or water, of acutely hazardous waste during any calendar month, and accumulates at any time: 1 kg or less of acutely hazardous waste; or 100 kg or less of any residue or contaminated soil, waste or other debris resulting from the cleanup of a spill, into or on any land or water, of acutely hazardous waste		

MAP FINDINGS  
FOCUS MAP 14

Map ID      Site      Database(s)      EPA ID Number

---

**WALGREENS #6106 (Continued)**

**1005416133**

Owner/Operator Summary:

Owner/operator name:      WALGREENS CO  
Owner/operator address:    200 WILMOT RD MS #2171  
   DEERFIELD, IL 60015  
  
Owner/operator country:    US  
Owner/operator telephone: 847-914-2264  
Legal status:                Private  
Owner/Operator Type:      Owner  
Owner/Op start date:        02/11/2003  
Owner/Op end date:         Not reported

Owner/operator name:      WALGREENS #6106  
Owner/operator address:    Not reported  
   Not reported  
  
Owner/operator country:    US  
Owner/operator telephone: Not reported  
Legal status:                Indian  
Owner/Operator Type:      Operator  
Owner/Op start date:        02/11/2003  
Owner/Op end date:         Not reported

Owner/operator name:      TERRACO INC  
Owner/operator address:    8707 N SKOKIE BLVD STE 303  
   SKOKIE, IL 60077  
  
Owner/operator country:    Not reported  
Owner/operator telephone: (807) 679-1617  
Legal status:                Private  
Owner/Operator Type:      Owner  
Owner/Op start date:        01/01/0001  
Owner/Op end date:         Not reported

Handler Activities Summary:

U.S. importer of hazardous waste: No  
Mixed waste (haz. and radioactive): No  
Recycler of hazardous waste:      No  
Transporter of hazardous waste:    No  
Treater, storer or disposer of HW: No  
Underground injection activity:    No  
On-site burner exemption:          No  
Furnace exemption:                  No  
Used oil fuel burner:                 No  
Used oil processor:                  No  
User oil refiner:                      No  
Used oil fuel marketer to burner:    No  
Used oil Specification marketer:    No  
Used oil transfer facility:          No  
Used oil transporter:                 No

Historical Generators:

Date form received by agency: 03/04/2008  
Site name:                    WALGREENS #6106  
Classification:                Small Quantity Generator

Date form received by agency: 03/01/2007  
Site name:                    WALGREENS #6106  
Classification:                Small Quantity Generator

MAP FINDINGS  
FOCUS MAP 14

Map ID      Site      Database(s)      EPA ID Number

---

**WALGREENS #6106 (Continued)**

**1005416133**

Date form received by agency: 01/10/2005  
Site name: WALGREENS #6106  
Classification: Small Quantity Generator

Date form received by agency: 03/01/2004  
Site name: WALGREENS #6106  
Classification: Small Quantity Generator

Date form received by agency: 02/11/2003  
Site name: WALGREENS #6106  
Classification: Small Quantity Generator

Date form received by agency: 04/02/2002  
Site name: WALGREENS #6106  
Classification: Conditionally Exempt Small Quantity Generator

Hazardous Waste Summary:

Waste code: D011  
Waste name: SILVER

Facility Has Received Notices of Violations:

Regulation violated: Not reported  
Area of violation: State Statute or Regulation  
Date violation determined: 04/15/2010  
Date achieved compliance: 07/26/2010  
Violation lead agency: State  
Enforcement action: WRITTEN INFORMAL  
Enforcement action date: 04/26/2010  
Enf. disposition status: Action Satisfied (Case Closed)  
Enf. disp. status date: 07/26/2010  
Enforcement lead agency: State  
Proposed penalty amount: Not reported  
Final penalty amount: Not reported  
Paid penalty amount: Not reported

Evaluation Action Summary:

Evaluation date: 04/15/2010  
Evaluation: NON-FINANCIAL RECORD REVIEW  
Area of violation: State Statute or Regulation  
Date achieved compliance: 07/26/2010  
Evaluation lead agency: State

Evaluation date: 01/21/2005  
Evaluation: COMPLIANCE EVALUATION INSPECTION ON-SITE  
Area of violation: Not reported  
Date achieved compliance: Not reported  
Evaluation lead agency: State

FINDS:

Registry ID: 110058744444

Environmental Interest/Information System  
STATE MASTER

Registry ID: 110012273020

MAP FINDINGS  
FOCUS MAP 14

Map ID	Site	Database(s)	EPA ID Number
--------	------	-------------	---------------

**WALGREENS #6106 (Continued)**

**1005416133**

Environmental Interest/Information System

IN-FRS (Indiana - Facility Registry System). The Indiana Department of Environmental Management (I-DEM) has implemented the Indiana-Facility Registry System (I-FRS). The I-FRS provides the interface and processes to link facility data monitored by multiple State and EPA program systems. In addition, I-FRS enables IDEM to reconcile environmental data and exchange it with EPA FRS using the electronic data exchange over the Network Node.

RCRAInfo is a national information system that supports the Resource Conservation and Recovery Act (RCRA) program through the tracking of events and activities related to facilities that generate, transport, and treat, store, or dispose of hazardous waste. RCRAInfo allows RCRA program staff to track the notification, permit, compliance, and corrective action activities required under RCRA.

IN MANIFEST:

Year:	Not reported
EPA ID:	INR000106310
Tons Generated:	Not reported
Tons Shipped OffSite:	Not reported

Manifest Handler:

EPA Id #:	INR000106310
Generator Type:	SQG
Generator Status:	Active Handler
Transporter Type:	Code no longer valid
Transporter Status:	Non Active
TSD Type:	Not reported
TSD Status:	Not reported
Handler Mailing Address:	WALGREEN COMPANY
Handler Mailing City/State/Zip:	DEERFIELD, IL 60015
Contact Name:	CHRISTINA CHIAPPETTA
Contact Telephone:	847-914-2264
Contact Type:	Environmental Coordinator

Shipment Records:

Generator EPA Id:	INR000106310
Actual Generator Type:	2
Waste Description Shipped:	USED PHOTO PROCESSING SOLUTIONS CONTAINING SILVER
Shipped File Page Number:	1
Number Of TSD Facilities:	2
Waste Codes on Page Number:	1
Waste Code:	D011
Tons Of Waste Shipped Year:	2.64480
TSD Facility EPA ID:	PAD085690592
TSD Name:	REPUBLIC ENVIRONMENTAL SYS OF PA

Generator EPA Id:	INR000106310
Actual Generator Type:	2
Waste Description Shipped:	USED PHOTO PROCESSING SOLUTIONS CONTAINING SILVER
Shipped File Page Number:	1
Number Of TSD Facilities:	1
Waste Codes on Page Number:	1
Waste Code:	D011
Tons Of Waste Shipped Year:	1.94085

MAP FINDINGS  
FOCUS MAP 14

Map ID      Site      Database(s)      EPA ID Number

---

**WALGREENS #6106 (Continued)**

**1005416133**

TSD Facility EPA ID:            OHD981000557  
TSD Name:                        COUSINS WASTE CONTROL/BBC ENVIRONMENTAL

Transporter Records:  
Report Year:                    2006  
Generator EPA ID:            INR000106310  
Page Number of Report:      1  
TSD EPA Id:                    MID021087275  
Num Of Transporters Used:    1

Submitted Records:  
EPA Id:                         INR000106310  
Report Type:                  Annual report  
Contact Name:                 ALI ANJVM  
Phone:                         847-914-2264  
Contact Address:              WALGREEN COMPANY  
Contact Address2:             200 WILMOT RD, MS#2171  
Contact City/State/Zip:      DEERFIELD, IL 60015

Waste Report:  
EPA Id:                         INR000106310  
Report Type:                  Annual report  
Page #:                         1  
Amount Generated:            0  
Generated Unit Of Measure:   Not reported  
Amount Shipped:              8880  
Shipped Unit Of Measure:    pounds  
TSD Id:                         PAD085690592  
TSD Name:                      REPUBLIC ENVIRONMENTAL SYS OF PA  
System Type:                  H010  
Source Code:                  Not reported  
Form Code:                    Not reported  
Description:                    USED PHOTOPROCESSING SOLUTIONS CONTAINING SILVER

Year:                            Not reported  
EPA ID:                         INR000106310  
Tons Generated:               Not reported  
Tons Shipped OffSite:        Not reported

Year:                            Not reported  
EPA ID:                         INR000106310  
Tons Generated:               Not reported  
Tons Shipped OffSite:        Not reported

Year:                            Not reported  
EPA ID:                         INR000106310  
Tons Generated:               Not reported  
Tons Shipped OffSite:        Not reported

Year:                            Not reported  
EPA ID:                         INR000106310  
Tons Generated:               Not reported  
Tons Shipped OffSite:        Not reported

MAP FINDINGS  
FOCUS MAP 14

Map ID      Site      Database(s)      EPA ID Number

---

**WALGREENS #6106 (Continued)**

**1005416133**

[Click this hyperlink](#) while viewing on your computer to access  
2 additional IN MANIFEST: record(s) in the EDR Site Report.

PA MANIFEST:

Manifest Details:

Year: 2007  
Manifest Number: 001725517JJK  
Manifest Type: Not reported  
Generator EPA Id: INR000106310  
Generator Date: 02/11/2007  
Mailing Address: Not reported  
Mailing City,St,Zip: Not reported  
Contact Name: Not reported  
Contact Phone: 219-322-4331  
TSD EPA Id: PAD085690592  
TSD Date: Not reported  
TSD Facility Name: REPUBLIC ENVIRONMENTAL SYSTEMS OF PA INC  
TSD Facility Address: 2869 SANDSTONE DRIVE  
TSD Facility City: HATFIELD  
TSD Facility State: PA  
Facility Telephone: Not reported  
Page Number: 1  
Line Number: 1  
Waste Number: D011  
Container Number: 1  
Container Type: Fiberboard or plastic drums, barrels, kegs  
Waste Quantity: 30  
Unit: Gallons (liquids only)  
Handling Code: Not reported  
TSP EPA Id: Not reported  
Date TSP Sig: Not reported

Year: 2007  
Manifest Number: 001965079JJK  
Manifest Type: Not reported  
Generator EPA Id: INR000106310  
Generator Date: 03/05/2007  
Mailing Address: Not reported  
Mailing City,St,Zip: Not reported  
Contact Name: Not reported  
Contact Phone: 219-322-4331  
TSD EPA Id: PAD085690592  
TSD Date: Not reported  
TSD Facility Name: REPUBLIC ENVIRONMENTAL SYSTEMS OF PA INC  
TSD Facility Address: 2869 SANDSTONE DRIVE  
TSD Facility City: HATFIELD  
TSD Facility State: PA  
Facility Telephone: Not reported  
Page Number: 1  
Line Number: 1  
Waste Number: D011  
Container Number: 2  
Container Type: Fiberboard or plastic drums, barrels, kegs  
Waste Quantity: 60  
Unit: Gallons (liquids only)

MAP FINDINGS  
FOCUS MAP 14

Map ID	Site	Database(s)	EPA ID Number
--------	------	-------------	---------------

**WALGREENS #6106 (Continued)**

**1005416133**

Handling Code: Not reported  
TSP EPA Id: Not reported  
Date TSP Sig: Not reported

Year: 2007  
Manifest Number: 003384622JJK  
Manifest Type: Not reported  
Generator EPA Id: INR000106310  
Generator Date: 09/20/2007  
Mailing Address: Not reported  
Mailing City,St,Zip: Not reported  
Contact Name: Not reported  
Contact Phone: 219-322-4331  
TSD EPA Id: PAD085690592  
TSD Date: Not reported  
TSD Facility Name: REPUBLIC ENVIRONMENTAL SYSTEMS OF PA INC  
TSD Facility Address: 2869 SANDSTONE DRIVE  
TSD Facility City: HATFIELD  
TSD Facility State: PA  
Facility Telephone: Not reported  
Page Number: 1  
Line Number: 1  
Waste Number: D011  
Container Number: 1  
Container Type: Fiberboard or plastic drums, barrels, kegs  
Waste Quantity: 30  
Unit: Gallons (liquids only)  
Handling Code: Not reported  
TSP EPA Id: Not reported  
Date TSP Sig: Not reported

Year: 2007  
Manifest Number: 001970241JJK  
Manifest Type: Not reported  
Generator EPA Id: INR000106310  
Generator Date: 01/19/2007  
Mailing Address: Not reported  
Mailing City,St,Zip: Not reported  
Contact Name: Not reported  
Contact Phone: 219-322-4331  
TSD EPA Id: PAD085690592  
TSD Date: Not reported  
TSD Facility Name: REPUBLIC ENVIRONMENTAL SYSTEMS OF PA INC  
TSD Facility Address: 2869 SANDSTONE DRIVE  
TSD Facility City: HATFIELD  
TSD Facility State: PA  
Facility Telephone: Not reported  
Page Number: 1  
Line Number: 1  
Waste Number: D011  
Container Number: 1  
Container Type: Fiberboard or plastic drums, barrels, kegs  
Waste Quantity: 30  
Unit: Gallons (liquids only)  
Handling Code: Not reported  
TSP EPA Id: Not reported  
Date TSP Sig: Not reported



MAP FINDINGS  
FOCUS MAP 14

Map ID Site Database(s) EPA ID Number

**WALGREENS #6106 (Continued)**

**1005416133**

Year: 2007  
 Manifest Number: 002519515JJK  
 Manifest Type: Not reported  
 Generator EPA Id: INR000106310  
 Generator Date: 04/18/2007  
 Mailing Address: Not reported  
 Mailing City,St,Zip: Not reported  
 Contact Name: Not reported  
 Contact Phone: 219-322-4331  
 TSD EPA Id: PAD085690592  
 TSD Date: Not reported  
 TSD Facility Name: REPUBLIC ENVIRONMENTAL SYSTEMS OF PA INC  
 TSD Facility Address: 2869 SANDSTONE DRIVE  
 TSD Facility City: HATFIELD  
 TSD Facility State: PA  
 Facility Telephone: Not reported  
 Page Number: 1  
 Line Number: 1  
 Waste Number: D011  
 Container Number: 2  
 Container Type: Fiberboard or plastic drums, barrels, kegs  
 Waste Quantity: 45  
 Unit: Gallons (liquids only)  
 Handling Code: Not reported  
 TSP EPA Id: Not reported  
 Date TSP Sig: Not reported

Year: 2007  
 Manifest Number: 002516609JJK  
 Manifest Type: Not reported  
 Generator EPA Id: INR000106310  
 Generator Date: 06/14/2007  
 Mailing Address: Not reported  
 Mailing City,St,Zip: Not reported  
 Contact Name: Not reported  
 Contact Phone: 219-322-4331  
 TSD EPA Id: PAD085690592  
 TSD Date: Not reported  
 TSD Facility Name: REPUBLIC ENVIRONMENTAL SYSTEMS OF PA INC  
 TSD Facility Address: 2869 SANDSTONE DRIVE  
 TSD Facility City: HATFIELD  
 TSD Facility State: PA  
 Facility Telephone: Not reported  
 Page Number: 1  
 Line Number: 1  
 Waste Number: D011  
 Container Number: 2  
 Container Type: Fiberboard or plastic drums, barrels, kegs  
 Waste Quantity: 45  
 Unit: Gallons (liquids only)  
 Handling Code: Not reported  
 TSP EPA Id: Not reported  
 Date TSP Sig: Not reported

Year: 2007  
 Manifest Number: 001725875JJK  
 Manifest Type: Not reported

MAP FINDINGS  
FOCUS MAP 14

Map ID	Site	Database(s)	EPA ID Number
--------	------	-------------	---------------

**WALGREENS #6106 (Continued)**

**1005416133**

Generator EPA Id: INR000106310  
 Generator Date: 02/16/2007  
 Mailing Address: Not reported  
 Mailing City, St, Zip: Not reported  
 Contact Name: Not reported  
 Contact Phone: 219-322-4331  
 TSD EPA Id: PAD085690592  
 TSD Date: Not reported  
 TSD Facility Name: REPUBLIC ENVIRONMENTAL SYSTEMS OF PA INC  
 TSD Facility Address: 2869 SANDSTONE DRIVE  
 TSD Facility City: HATFIELD  
 TSD Facility State: PA  
 Facility Telephone: Not reported  
 Page Number: 1  
 Line Number: 1  
 Waste Number: D011  
 Container Number: 1  
 Container Type: Fiberboard or plastic drums, barrels, kegs  
 Waste Quantity: 30  
 Unit: Gallons (liquids only)  
 Handling Code: Not reported  
 TSP EPA Id: Not reported  
 Date TSP Sig: Not reported

Year: 2007  
 Manifest Number: 003369241JJK  
 Manifest Type: Not reported  
 Generator EPA Id: INR000106310  
 Generator Date: 08/15/2007  
 Mailing Address: Not reported  
 Mailing City, St, Zip: Not reported  
 Contact Name: Not reported  
 Contact Phone: 219-322-4331  
 TSD EPA Id: PAD085690592  
 TSD Date: Not reported  
 TSD Facility Name: REPUBLIC ENVIRONMENTAL SYSTEMS OF PA INC  
 TSD Facility Address: 2869 SANDSTONE DRIVE  
 TSD Facility City: HATFIELD  
 TSD Facility State: PA  
 Facility Telephone: Not reported  
 Page Number: 1  
 Line Number: 1  
 Waste Number: D011  
 Container Number: 2  
 Container Type: Fiberboard or plastic drums, barrels, kegs  
 Waste Quantity: 60  
 Unit: Gallons (liquids only)  
 Handling Code: Not reported  
 TSP EPA Id: Not reported  
 Date TSP Sig: Not reported

Year: 2007  
 Manifest Number: 001970814JJK  
 Manifest Type: Not reported  
 Generator EPA Id: INR000106310  
 Generator Date: 01/08/2007  
 Mailing Address: Not reported

MAP FINDINGS  
FOCUS MAP 14

Map ID Site Database(s) EPA ID Number

**WALGREENS #6106 (Continued)**

**1005416133**

Mailing City,St,Zip: Not reported  
 Contact Name: Not reported  
 Contact Phone: 219-322-4331  
 TSD EPA Id: PAD085690592  
 TSD Date: Not reported  
 TSD Facility Name: REPUBLIC ENVIRONMENTAL SYSTEMS OF PA INC  
 TSD Facility Address: 2869 SANDSTONE DRIVE  
 TSD Facility City: HATFIELD  
 TSD Facility State: PA  
 Facility Telephone: Not reported  
 Page Number: 1  
 Line Number: 1  
 Waste Number: D011  
 Container Number: 2  
 Container Type: Fiberboard or plastic drums, barrels, kegs  
 Waste Quantity: 60  
 Unit: Gallons (liquids only)  
 Handling Code: Not reported  
 TSP EPA Id: Not reported  
 Date TSP Sig: Not reported

Year: 2007  
 Manifest Number: 002518510JJK  
 Manifest Type: Not reported  
 Generator EPA Id: INR000106310  
 Generator Date: 05/04/2007  
 Mailing Address: Not reported  
 Mailing City,St,Zip: Not reported  
 Contact Name: Not reported  
 Contact Phone: 219-322-4331  
 TSD EPA Id: PAD085690592  
 TSD Date: Not reported  
 TSD Facility Name: REPUBLIC ENVIRONMENTAL SYSTEMS OF PA INC  
 TSD Facility Address: 2869 SANDSTONE DRIVE  
 TSD Facility City: HATFIELD  
 TSD Facility State: PA  
 Facility Telephone: Not reported  
 Page Number: 1  
 Line Number: 1  
 Waste Number: D011  
 Container Number: 1  
 Container Type: Fiberboard or plastic drums, barrels, kegs  
 Waste Quantity: 30  
 Unit: Gallons (liquids only)  
 Handling Code: Not reported  
 TSP EPA Id: Not reported  
 Date TSP Sig: Not reported

Year: 2007  
 Manifest Number: 002517510JJK  
 Manifest Type: Not reported  
 Generator EPA Id: INR000106310  
 Generator Date: 06/01/2007  
 Mailing Address: Not reported  
 Mailing City,St,Zip: Not reported  
 Contact Name: Not reported  
 Contact Phone: 219-322-4331

MAP FINDINGS  
FOCUS MAP 14

Map ID      Site      Database(s)      EPA ID Number

**WALGREENS #6106 (Continued)**

**1005416133**

TSD EPA Id: PAD085690592  
TSD Date: Not reported  
TSD Facility Name: REPUBLIC ENVIRONMENTAL SYSTEMS OF PA INC  
TSD Facility Address: 2869 SANDSTONE DRIVE  
TSD Facility City: HATFIELD  
TSD Facility State: PA  
Facility Telephone: Not reported  
Page Number: 1  
Line Number: 1  
Waste Number: D011  
Container Number: 3  
Container Type: Fiberboard or plastic drums, barrels, kegs  
Waste Quantity: 60  
Unit: Gallons (liquids only)  
Handling Code: Not reported  
TSP EPA Id: Not reported  
Date TSP Sig: Not reported

Year: 2007  
Manifest Number: 002516850JJK  
Manifest Type: Not reported  
Generator EPA Id: INR000106310  
Generator Date: 06/27/2007  
Mailing Address: Not reported  
Mailing City, St, Zip: Not reported  
Contact Name: Not reported  
Contact Phone: 219-322-4331  
TSD EPA Id: PAD085690592  
TSD Date: Not reported  
TSD Facility Name: REPUBLIC ENVIRONMENTAL SYSTEMS OF PA INC  
TSD Facility Address: 2869 SANDSTONE DRIVE  
TSD Facility City: HATFIELD  
TSD Facility State: PA  
Facility Telephone: Not reported  
Page Number: 1  
Line Number: 1  
Waste Number: D011  
Container Number: 3  
Container Type: Fiberboard or plastic drums, barrels, kegs  
Waste Quantity: 35  
Unit: Gallons (liquids only)  
Handling Code: Not reported  
TSP EPA Id: Not reported  
Date TSP Sig: Not reported

Year: 2007  
Manifest Number: 003540411JJK  
Manifest Type: Not reported  
Generator EPA Id: INR000106310  
Generator Date: 11/21/2007  
Mailing Address: Not reported  
Mailing City, St, Zip: Not reported  
Contact Name: Not reported  
Contact Phone: 219-322-4331  
TSD EPA Id: PAD085690592  
TSD Date: Not reported  
TSD Facility Name: REPUBLIC ENVIRONMENTAL SYSTEMS OF PA INC

MAP FINDINGS  
FOCUS MAP 14

Map ID      Site      Database(s)      EPA ID Number

---

**WALGREENS #6106 (Continued)**

**1005416133**

TSD Facility Address: 2869 SANDSTONE DRIVE  
 TSD Facility City: HATFIELD  
 TSD Facility State: PA  
 Facility Telephone: Not reported  
 Page Number: 1  
 Line Number: 1  
 Waste Number: D011  
 Container Number: 2  
 Container Type: Fiberboard or plastic drums, barrels, kegs  
 Waste Quantity: 45  
 Unit: Gallons (liquids only)  
 Handling Code: Not reported  
 TSP EPA Id: Not reported  
 Date TSP Sig: Not reported  
  
 Year: 2007  
 Manifest Number: 001965262JJK  
 Manifest Type: Not reported  
 Generator EPA Id: INR000106310  
 Generator Date: 03/16/2007  
 Mailing Address: Not reported  
 Mailing City, St, Zip: Not reported  
 Contact Name: Not reported  
 Contact Phone: 219-322-4331  
 TSD EPA Id: PAD085690592  
 TSD Date: Not reported  
 TSD Facility Name: REPUBLIC ENVIRONMENTAL SYSTEMS OF PA INC  
 TSD Facility Address: 2869 SANDSTONE DRIVE  
 TSD Facility City: HATFIELD  
 TSD Facility State: PA  
 Facility Telephone: Not reported  
 Page Number: 1  
 Line Number: 1  
 Waste Number: D011  
 Container Number: 1  
 Container Type: Fiberboard or plastic drums, barrels, kegs  
 Waste Quantity: 30  
 Unit: Gallons (liquids only)  
 Handling Code: Not reported  
 TSP EPA Id: Not reported  
 Date TSP Sig: Not reported  
  
 Year: 2007  
 Manifest Number: 001968568JJK  
 Manifest Type: Not reported  
 Generator EPA Id: INR000106310  
 Generator Date: 04/04/2007  
 Mailing Address: Not reported  
 Mailing City, St, Zip: Not reported  
 Contact Name: Not reported  
 Contact Phone: 219-322-4331  
 TSD EPA Id: PAD085690592  
 TSD Date: Not reported  
 TSD Facility Name: REPUBLIC ENVIRONMENTAL SYSTEMS OF PA INC  
 TSD Facility Address: 2869 SANDSTONE DRIVE  
 TSD Facility City: HATFIELD  
 TSD Facility State: PA

MAP FINDINGS  
FOCUS MAP 14

Map ID Site Database(s) EPA ID Number

**WALGREENS #6106 (Continued)**

**1005416133**

Facility Telephone:	Not reported
Page Number:	1
Line Number:	1
Waste Number:	D011
Container Number:	2
Container Type:	Fiberboard or plastic drums, barrels, kegs
Waste Quantity:	60
Unit:	Gallons (liquids only)
Handling Code:	Not reported
TSP EPA Id:	Not reported
Date TSP Sig:	Not reported
Year:	2007
Manifest Number:	003360864JJK
Manifest Type:	Not reported
Generator EPA Id:	INR000106310
Generator Date:	11/01/2007
Mailing Address:	Not reported
Mailing City,St,Zip:	Not reported
Contact Name:	Not reported
Contact Phone:	219-322-4331
TSD EPA Id:	PAD085690592
TSD Date:	Not reported
TSD Facility Name:	REPUBLIC ENVIRONMENTAL SYSTEMS OF PA INC
TSD Facility Address:	2869 SANDSTONE DRIVE
TSD Facility City:	HATFIELD
TSD Facility State:	PA
Facility Telephone:	Not reported
Page Number:	1
Line Number:	1
Waste Number:	D011
Container Number:	2
Container Type:	Fiberboard or plastic drums, barrels, kegs
Waste Quantity:	40
Unit:	Gallons (liquids only)
Handling Code:	Not reported
TSP EPA Id:	Not reported
Date TSP Sig:	Not reported
Year:	2007
Manifest Number:	002518499JJK
Manifest Type:	Not reported
Generator EPA Id:	INR000106310
Generator Date:	07/27/2007
Mailing Address:	Not reported
Mailing City,St,Zip:	Not reported
Contact Name:	Not reported
Contact Phone:	219-322-4331
TSD EPA Id:	PAD085690592
TSD Date:	Not reported
TSD Facility Name:	REPUBLIC ENVIRONMENTAL SYSTEMS OF PA INC
TSD Facility Address:	2869 SANDSTONE DRIVE
TSD Facility City:	HATFIELD
TSD Facility State:	PA
Facility Telephone:	Not reported
Page Number:	1
Line Number:	1

MAP FINDINGS  
FOCUS MAP 14

Map ID      Site      Database(s)      EPA ID Number

---

**WALGREENS #6106 (Continued)**

**1005416133**

Waste Number: D011  
 Container Number: 3  
 Container Type: Fiberboard or plastic drums, barrels, kegs  
 Waste Quantity: 60  
 Unit: Gallons (liquids only)  
 Handling Code: Not reported  
 TSP EPA Id: Not reported  
 Date TSP Sig: Not reported

Year: 2007  
 Manifest Number: 003369459JJK  
 Manifest Type: Not reported  
 Generator EPA Id: INR000106310  
 Generator Date: 08/24/2007  
 Mailing Address: Not reported  
 Mailing City, St, Zip: Not reported  
 Contact Name: Not reported  
 Contact Phone: 219-322-4331  
 TSD EPA Id: PAD085690592  
 TSD Date: Not reported  
 TSD Facility Name: REPUBLIC ENVIRONMENTAL SYSTEMS OF PA INC  
 TSD Facility Address: 2869 SANDSTONE DRIVE  
 TSD Facility City: HATFIELD  
 TSD Facility State: PA  
 Facility Telephone: Not reported  
 Page Number: 1  
 Line Number: 1  
 Waste Number: D011  
 Container Number: 1  
 Container Type: Fiberboard or plastic drums, barrels, kegs  
 Waste Quantity: 30  
 Unit: Gallons (liquids only)  
 Handling Code: Not reported  
 TSP EPA Id: Not reported  
 Date TSP Sig: Not reported

Year: 2007  
 Manifest Number: 003378311JJK  
 Manifest Type: Not reported  
 Generator EPA Id: INR000106310  
 Generator Date: 09/06/2007  
 Mailing Address: Not reported  
 Mailing City, St, Zip: Not reported  
 Contact Name: Not reported  
 Contact Phone: 219-322-4331  
 TSD EPA Id: PAD085690592  
 TSD Date: Not reported  
 TSD Facility Name: REPUBLIC ENVIRONMENTAL SYSTEMS OF PA INC  
 TSD Facility Address: 2869 SANDSTONE DRIVE  
 TSD Facility City: HATFIELD  
 TSD Facility State: PA  
 Facility Telephone: Not reported  
 Page Number: 1  
 Line Number: 1  
 Waste Number: D011  
 Container Number: 1  
 Container Type: Fiberboard or plastic drums, barrels, kegs

MAP FINDINGS  
FOCUS MAP 14

Map ID	Site	Database(s)	EPA ID Number
--------	------	-------------	---------------

**WALGREENS #6106 (Continued)**

**1005416133**

Waste Quantity:	30
Unit:	Gallons (liquids only)
Handling Code:	Not reported
TSP EPA Id:	Not reported
Date TSP Sig:	Not reported
Year:	2006
Manifest Number:	001723280JJK
Manifest Type:	TSD Copy
Generator EPA Id:	INR000106310
Generator Date:	10/20/2006
Mailing Address:	Not reported
Mailing City,St,Zip:	Not reported
Contact Name:	Not reported
Contact Phone:	Not reported
TSD EPA Id:	PAD085690592
TSD Date:	Not reported
TSD Facility Name:	REPUBLIC ENVIRONMENTAL SYSTEMS OF PA INC
TSD Facility Address:	2869 SANDSTONE DRIVE
TSD Facility City:	HATFIELD
TSD Facility State:	PA
Facility Telephone:	219-322-4331
Page Number:	1
Line Number:	1
Waste Number:	D011
Container Number:	2
Container Type:	Fiberboard or plastic drums, barrels, kegs
Waste Quantity:	60
Unit:	Gallons (liquids only)
Handling Code:	Not reported
TSP EPA Id:	Not reported
Date TSP Sig:	Not reported

[Click this hyperlink](#) while viewing on your computer to access  
11 additional PA\_MANIFEST: record(s) in the EDR Site Report.

158	<b>DYER COMM SCHOOLS KAHLER MIDDLE SCHOOL 452 ELM DYER, IN 46311</b>
-----	--

<b>IN UST</b>	<b>1000754044 N/A</b>
---------------	---------------------------

UST:	
Facility ID:	14045
Owner Id:	4304
Company Name:	Lake Central School Corporation
Mailing Address:	8260 Wicker Dr
Mailing Address 2:	Not reported
Mailing City,St,Zip:	St John, IN 46373
Tank Number:	1
<b>Tank Status:</b>	<b>Unregulated</b>
Install Date:	Not reported
Tank Capacity:	8000
Substance Desc:	Other

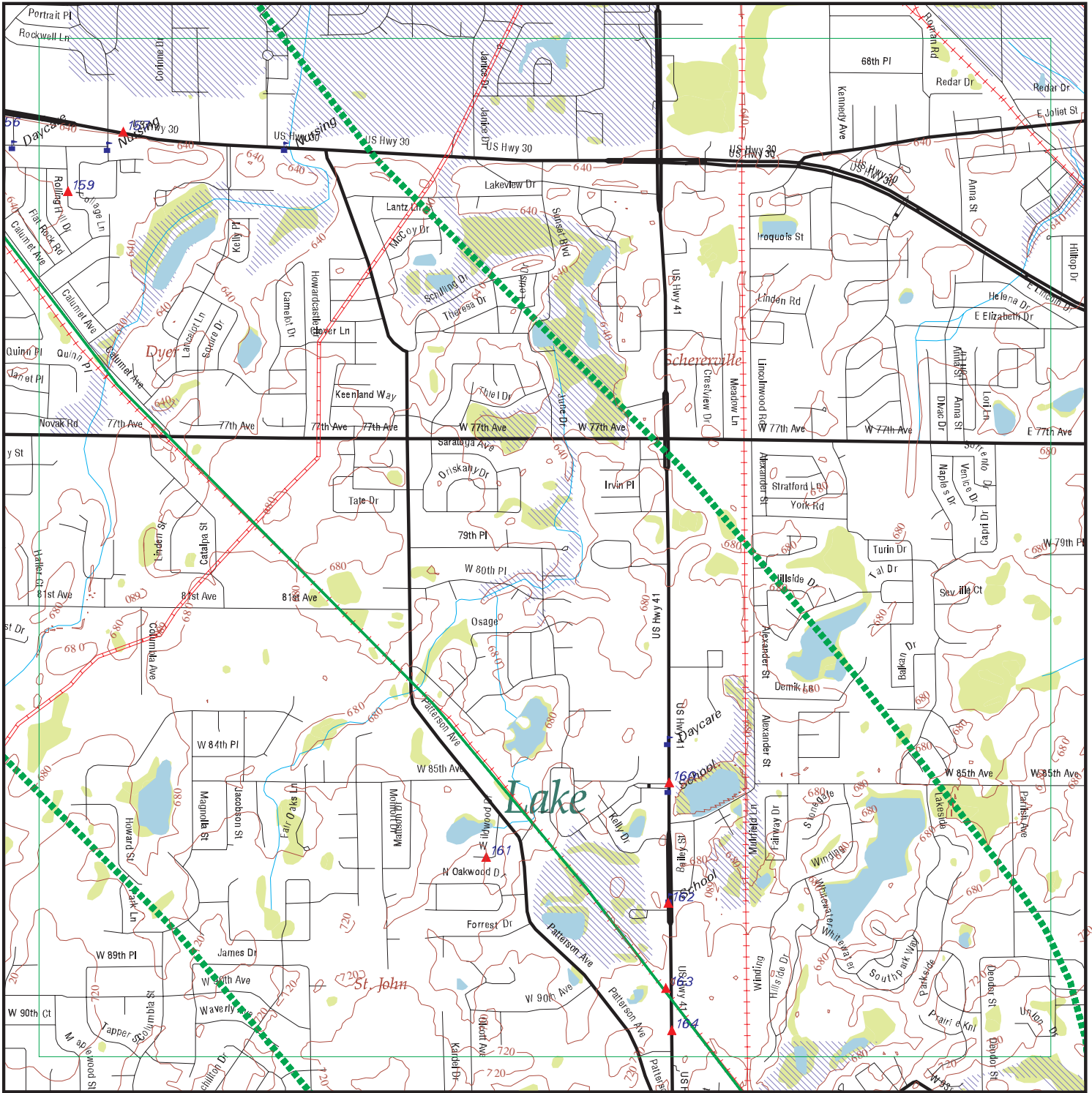


MAP FINDINGS  
FOCUS MAP 14

<u>Map ID</u>	<u>Site</u>	<u>Database(s)</u>	<u>EPA ID Number</u>
159	<b>2331 FOLIAGE LN DYER, IN 46311</b> EDR Historical Auto Stations: Name: T & W AUTOMOTIVE Year: 2001 Address: 2331 FOLIAGE LN	<b>EDR US Hist Auto Stat</b>	<b>1015348383 N/A</b>

City	EDR ID	Site Name	Site Address	Zip	Database(s)
CHICAGO HEIGHTS	U003193667	IDOT	RT 1/CHICAGO RD @ 15TH & 16TH	60411	IL UST
CHICAGO HEIGHTS	1016090600	MERIDIAN RAIL TRACKS PRODUCTS CORP.	11TH & WASHINGTON STS.	60411	FINDS
CHICAGO HEIGHTS	U003559041	CHICAGO HEIGHTS RADIO	196TH ST W OF GOVERNORS HWY 50	60411	IL UST
CHICAGO HEIGHTS	1002885783	ALS SAND PIT	RTE 30 E OF TORRENCE	60411	CERC-NFRAP
CHICAGO HEIGHTS	1016352682	FORMER AMSCO PROPERTY	LINCOLN HWY & STATE STREET	60411	US BROWNFIELDS, FINDS
CHICAGO HTS	1004693248	AT&T	BALMER RD AND GOVERNOR STATE	60411	RCRA NonGen / NLR
COOK COUNTY	M300002406	CARMEUSE LIME	SOUTH CHICAGO LIME PLANT		US MINES
CRETE	U003305004	C EICH TRUCKING INC	PO BOX 155 RTE 394	60417	IL UST
CRETE	1012178633	BP PIPELINES	RIGHTON RD W OF RTE 1	60417	RCRA-CESQG
DYER	1000689387	LAKE COUNTY IN BRIDGE 262	EDMONDS ST OVER HART DITCH	46311	RCRA-CESQG, IN MANIFEST
DYER	S105588709	GAS STATION (F)	HART ST & US HWY 30	46311	IN BROWNFIELDS
DYER	S105588707	AUTO REPAIR FACILITY (F)	HART ST & US HWY 30	46311	IN BROWNFIELDS
DYER	S108271058	ST MARGARET MERCY HEALTH CARE	US HWY 30	46311	IN MANIFEST
SAINT JOHN	U001321606	AMOCO SS#30702 FAC#15239	US 31	46373	IN UST
SAINT JOHN	U001080663	QJI RMLR	US 41	46373	IN UST
SAINT JOHN	1016797314	PEOPLES COASTAL CORPORATION ENERGY SYSTEM PROJECT	ST JOHN ST & LAKE MICHIGAN	46373	FINDS
SOUTH CHICAGO HEIGHT	1016352313	3117 STATE STREET	NE CORNER OF SAUK & STATE STREETS	60411	US BROWNFIELDS, FINDS
SOUTH CHICAGO HEIGHT	1016367401	ENBRIDGE ENERGY-GRIFFITH LATERAL PROJECT	SECTION 29, T35N-R14E	60411	FINDS
SOUTH CHICAGO HEIGHT	1003872560	SOUTH CHICAGO HEIGHTS PUBLIC WELL #3	SOUTHSIDE SAUK TRAIL BET EAST END BUTLER	60411	CERC-NFRAP
ST JOHN	S108483950	PEOPLES-COASTAL CORP. ENERGY SYSTEM PROJECT	ST JOHN ST & LAKE MICHIGAN	46373	IN AIRS

# Focus Map 15



EDR DataMap® - Environmental Atlas

## NICTD Rail Project

### Legend

- |                             |                    |                         |                 |                     |
|-----------------------------|--------------------|-------------------------|-----------------|---------------------|
| Roads                       | Waterways          | Pipelines               | Water           | Listed Sites        |
| Major Roads                 | Railroads          | Fault Lines             | Superfund Sites | Sensitive Receptors |
| Contour Lines               | Study Boundary     | Federal DOD Sites       |                 |                     |
| National Wetlands Inventory | 100-Yr Flood Zones | Indian Reservations BIA |                 |                     |



Scale in Miles

FOCUS MAP 15 SUMMARY

<u>Database</u>	<u>Total Plotted</u>
<b><u>FEDERAL RECORDS</u></b>	
NPL	0
Proposed NPL	0
Delisted NPL	0
NPL LIENS	0
CERCLIS	0
CERC-NFRAP	0
LIENS 2	0
CORRACTS	0
RCRA-TSDF	0
RCRA-LQG	0
RCRA-SQG	0
RCRA-CESQG	1
RCRA NonGen / NLR	2
US ENG CONTROLS	0
US INST CONTROL	0
ERNS	0
HMIRS	0
DOT OPS	0
US CDL	0
US BROWNFIELDS	0
DOD	0
FUDS	0
LUCIS	0
CONSENT	0
ROD	0
UMTRA	0
ODI	0
DEBRIS REGION 9	0
US MINES	0
TRIS	0
TSCA	0
FTTS	0
HIST FTTS	0
SSTS	0
ICIS	0
PADS	0
MLTS	0
RADINFO	0
FINDS	1
RAATS	0
RMP	0
US AIRS	0
LEAD SMELTERS	0
PCB TRANSFORMER	0
US HIST CDL	0
SCRD DRYCLEANERS	0
COAL ASH DOE	0
2020 COR ACTION	0

FOCUS MAP 15 SUMMARY

<u>Database</u>	<u>Total Plotted</u>
PRP	0
EPA WATCH LIST	0
US FIN ASSUR	0
FEDERAL FACILITY	0
COAL ASH EPA	0
FEMA UST	0
 <b><u>STATE AND LOCAL RECORDS</u></b>	
SHWS	0
SWF/LF	0
NPDES	0
UIC	0
SWRCY	0
LUST	5
UST	5
DEL SHWS	0
BULK	0
MANIFEST	3
SPILLS	1
AUL	0
VCP	0
DRYCLEANERS	1
BROWNFIELDS	0
CDL	0
AIRS	0
TIER 2	0
COAL ASH	0
SCP	1
OISC	1
 <b><u>TRIBAL RECORDS</u></b>	
INDIAN RESERV	0
INDIAN ODI	0
INDIAN LUST	0
INDIAN UST	0
INDIAN VCP	0
 <b><u>EDR PROPRIETARY RECORDS</u></b>	
EDR MGP	0
EDR US Hist Auto Stat	1
EDR US Hist Cleaners	2
RGA LUST	0
RGA HWS	0
RGA LF	0

NOTES:

Sites may be listed in more than one database

MAP FINDINGS  
FOCUS MAP 15

Map ID	Site	Database(s)	EPA ID Number
157	<b>SPEEDWAY 7458</b> <b>1085 JOLIET RD</b> <b>DYER, IN 46311</b>	<b>LUST</b> <b>UST</b>	<b>U000183926</b> <b>N/A</b>
	<p>LUST:</p> <p>Facility ID: 3512  Incident Number: 199306505  Affected Area: Soil  Description: NFA-Unconditional Closure  Priority: Medium</p> <p>Facility ID: 3512  Incident Number: 199306505  Affected Area: Groundwater  Description: NFA-Unconditional Closure  Priority: Medium</p> <p>UST:</p> <p>Facility ID: 3512  Owner Id: 107  Company Name: Speedway LLC  Mailing Address: PO Box 1500  Mailing Address 2: Not reported  Mailing City, St, Zip: Springfield, OH 45501</p> <p>Tank Number: 1  <b>Tank Status: Currently in use</b>  Install Date: 07/01/1993  Tank Capacity: 15000  Substance Desc: Gasoline</p> <p>Tank Number: 2  <b>Tank Status: Currently in use</b>  Install Date: 07/01/1993  Tank Capacity: 10000  Substance Desc: Gasoline</p> <p>Tank Number: 3  <b>Tank Status: Currently in use</b>  Install Date: 07/01/1993  Tank Capacity: 10000  Substance Desc: Gasoline</p> <p>Tank Number: 4  <b>Tank Status: Currently in use</b>  Install Date: 07/01/1993  Tank Capacity: 10000  Substance Desc: Diesel</p>		

MAP FINDINGS  
FOCUS MAP 15

Map ID	Site	Database(s)	EPA ID Number
159	<b>2331 FOLIAGE LN DYER, IN 46311</b>  EDR Historical Auto Stations: Name: T & W AUTOMOTIVE Year: 2001 Address: 2331 FOLIAGE LN	EDR US Hist Auto Stat	1015348383 N/A
160	<b>SPEEDWAY NO 7494 8575 WICKER AVE SAINT JOHN, IN 46373</b>  LUST: Facility ID: 3513 Incident Number: 199501530 Affected Area: Soil Description: NFA-Unconditional Closure Priority: Low  Facility ID: 3513 Incident Number: 199210533 Affected Area: Soil Description: NFA-Unconditional Closure Priority: Medium  Facility ID: 3513 Incident Number: 199210533 Affected Area: Groundwater Description: NFA-Unconditional Closure Priority: Medium  Facility ID: 3513 Incident Number: 201012509 Affected Area: Soil Description: NFA-Unconditional Closure Priority: Medium  UST: Facility ID: 3513 Owner Id: 107 Company Name: Speedway LLC Mailing Address: PO Box 1500 Mailing Address 2: Not reported Mailing City, St, Zip: Springfield, OH 45501  Tank Number: 1 <b>Tank Status: Permanently Out of Service</b> Install Date: Not reported Tank Capacity: 6000 Substance Desc: Diesel  Tank Number: 2 <b>Tank Status: Permanently Out of Service</b> Install Date: Not reported Tank Capacity: 6000 Substance Desc: Gasoline	LUST UST	U001077397 N/A

MAP FINDINGS  
FOCUS MAP 15

Map ID      Site      Database(s)      EPA ID Number

---

**SPEEDWAY NO 7494 (Continued)**

**U001077397**

Tank Number: 3  
**Tank Status:** **Permanently Out of Service**  
Install Date: Not reported  
Tank Capacity: 10000  
Substance Desc: Gasoline

Tank Number: 4  
**Tank Status:** **Permanently Out of Service**  
Install Date: Not reported  
Tank Capacity: 10000  
Substance Desc: Gasoline

Tank Number: 5  
**Tank Status:** **Permanently Out of Service**  
Install Date: Not reported  
Tank Capacity: 10000  
Substance Desc: Gasoline

Tank Number: 6  
**Tank Status:** **Currently in use**  
Install Date: 09/28/1992  
Tank Capacity: 10000  
Substance Desc: Gasoline

Tank Number: 7  
**Tank Status:** **Currently in use**  
Install Date: 09/28/1992  
Tank Capacity: 10000  
Substance Desc: Gasoline

Tank Number: 8  
**Tank Status:** **Currently in use**  
Install Date: 09/28/1992  
Tank Capacity: 10000  
Substance Desc: Gasoline

Tank Number: 9  
**Tank Status:** **Currently in use**  
Install Date: 09/28/1992  
Tank Capacity: 10000  
Substance Desc: Diesel



MAP FINDINGS  
FOCUS MAP 15

Map ID	Site	Database(s)	EPA ID Number
--------	------	-------------	---------------

161	<b>DAVIS ARTHUR E PE 12085 WILDWOOD ST JOHN, IN 46373</b>	<b>RCRA NonGen / NLR MANIFEST</b>	<b>1000261852 INT190014019</b>
-----	---	---------------------------------------	------------------------------------

RCRA NonGen / NLR:

Date form received by agency: 05/04/1981  
 Facility name: DAVIS ARTHUR E PE  
 Facility address: 12085 WILDWOOD  
 ST JOHN, IN 46373  
 EPA ID: INT190014019  
 Contact: E ARTHUR  
 Contact address: 12085 WILDWOOD  
 ST JOHN, IN 46373  
 Contact country: US  
 Contact telephone: (219) 365-4541  
 Contact email: Not reported  
 EPA Region: 05  
 Classification: Non-Generator  
 Description: Handler: Non-Generators do not presently generate hazardous waste

Owner/Operator Summary:

Owner/operator name: DAVIS ARTHUR E PE  
 Owner/operator address: ADDRESS NOT REPORTED  
 CITY NOT REPORTED, AK 99998  
 Owner/operator country: Not reported  
 Owner/operator telephone: (312) 555-1212  
 Legal status: Private  
 Owner/Operator Type: Owner  
 Owner/Op start date: Not reported  
 Owner/Op end date: Not reported

Owner/operator name: NAME NOT REPORTED  
 Owner/operator address: ADDRESS NOT REPORTED  
 CITY NOT REPORTED, AK 99998  
 Owner/operator country: Not reported  
 Owner/operator telephone: (312) 555-1212  
 Legal status: Private  
 Owner/Operator Type: Operator  
 Owner/Op start date: Not reported  
 Owner/Op end date: Not reported

Handler Activities Summary:

U.S. importer of hazardous waste: No  
 Mixed waste (haz. and radioactive): No  
 Recycler of hazardous waste: No  
 Transporter of hazardous waste: Yes  
 Treater, storer or disposer of HW: No  
 Underground injection activity: No  
 On-site burner exemption: No  
 Furnace exemption: No  
 Used oil fuel burner: No  
 Used oil processor: No  
 User oil refiner: No  
 Used oil fuel marketer to burner: No  
 Used oil Specification marketer: No  
 Used oil transfer facility: No  
 Used oil transporter: No

MAP FINDINGS  
FOCUS MAP 15

Map ID	Site	Database(s)	EPA ID Number
--------	------	-------------	---------------

**DAVIS ARTHUR E PE (Continued)**

**1000261852**

Violation Status: No violations found

IN MANIFEST:

Year: Not reported

EPA ID: INT190014019

Tons Generated: Not reported

Tons Shipped OffSite: Not reported

Manifest Handler:

EPA Id #: INT190014019

Generator Type: Not reported

Generator Status: Not reported

Transporter Type: Transporter of hazardous wastes

Transporter Status: Active

TSD Type: Not reported

TSD Status: Not reported

Handler Mailing Address: 12085 WILDWOOD

Handler Mailing City/State/Zip: ST JOHN, IN 46373

Contact Name: A E DAVIS

Contact Telephone: 219-365-4541

Contact Type: Environmental Coordinator

Year: Not reported

EPA ID: INT190014019

Tons Generated: Not reported

Tons Shipped OffSite: Not reported

Year: Not reported

EPA ID: INT190014019

Tons Generated: Not reported

Tons Shipped OffSite: Not reported

162

**ST JOHN COMM SCHOOLS KOLLING ELEMENTARY SCH**  
**8802 WICKER AVE**  
**SAINT JOHN, IN 46373**

**UST 1000755091**  
**N/A**

UST:

Facility ID: 14046

Owner Id: 4304

Company Name: Lake Central School Corporation

Mailing Address: 8260 Wicker Dr

Mailing Address 2: Not reported

Mailing City,St,Zip: St John, IN 46373

Tank Number: 1

**Tank Status: Unregulated**

Install Date: Not reported

Tank Capacity: 8000

Substance Desc: Other

MAP FINDINGS  
FOCUS MAP 15

Map ID	Site	Database(s)	EPA ID Number
162	<b>LAKE CENTRAL SCHOOL TRANS CENTER</b> <b>8855 WICKER AVE</b> <b>SAINT JOHN, IN 46373</b>	<b>LUST</b> <b>UST</b>	<b>U004002050</b> <b>N/A</b>
	<p>LUST:</p> <p>Facility ID: 14420  Incident Number: 199211530  Affected Area: Soil  Description: Active  Priority: Low</p> <p>UST:</p> <p>Facility ID: 14420  Owner Id: 4304  Company Name: Lake Central School Corporation  Mailing Address: 8260 Wicker Dr  Mailing Address 2: Not reported  Mailing City, St, Zip: St John, IN 46373</p> <p>Tank Number: 1  <b>Tank Status: Permanently Out of Service</b>  Install Date: Not reported  Tank Capacity: 8200  Substance Desc: Gasoline</p> <p>Tank Number: 2  <b>Tank Status: Permanently Out of Service</b>  Install Date: Not reported  Tank Capacity: 8200  Substance Desc: Gasoline</p> <p>Tank Number: 3  <b>Tank Status: Permanently Out of Service</b>  Install Date: Not reported  Tank Capacity: 4000  Substance Desc: Diesel</p> <p>Tank Number: 4  <b>Tank Status: Permanently Out of Service</b>  Install Date: Not reported  Tank Capacity: 10000  Substance Desc: Other</p> <p>Tank Number: 5  <b>Tank Status: Currently in use</b>  Install Date: 01/01/1992  Tank Capacity: 12000  Substance Desc: Diesel</p> <p>Tank Number: 6  <b>Tank Status: Currently in use</b>  Install Date: 01/01/1992  Tank Capacity: 6000  Substance Desc: Gasoline</p>		

MAP FINDINGS  
FOCUS MAP 15

Map ID	Site	Database(s)	EPA ID Number
162	<p><b>LAKE CENTRAL SCHOOL BUS BARN</b>  <b>8855 WICKER AVE</b>  <b>ST JOHN, IN 46373</b></p> <p>RCRA-CESQG:  Date form received by agency: 02/14/2002  Facility name: LAKE CENTRAL SCHOOL BUS BARN  Facility address: 8855 WICKER AVE  ST JOHN, IN 46373  EPA ID: IND985085208  Contact: PATRICK HUBBARD  Contact address: 8855 WICKER AVE  ST JOHN, IN 46373  Contact country: US  Contact telephone: (219) 365-3141  Contact email: Not reported  EPA Region: 05  Classification: Conditionally Exempt Small Quantity Generator  Description: Handler: generates 100 kg or less of hazardous waste per calendar month, and accumulates 1000 kg or less of hazardous waste at any time; or generates 1 kg or less of acutely hazardous waste per calendar month, and accumulates at any time: 1 kg or less of acutely hazardous waste; or 100 kg or less of any residue or contaminated soil, waste or other debris resulting from the cleanup of a spill, into or on any land or water, of acutely hazardous waste; or generates 100 kg or less of any residue or contaminated soil, waste or other debris resulting from the cleanup of a spill, into or on any land or water, of acutely hazardous waste during any calendar month, and accumulates at any time: 1 kg or less of acutely hazardous waste; or 100 kg or less of any residue or contaminated soil, waste or other debris resulting from the cleanup of a spill, into or on any land or water, of acutely hazardous waste</p> <p>Owner/Operator Summary:  Owner/operator name: LAKE CENTRAL SCHOOL CORP  Owner/operator address: 8206 WICKER AVE  ST JOHN, IN 46373  Owner/operator country: Not reported  Owner/operator telephone: (219) 365-8507  Legal status: Municipal  Owner/Operator Type: Owner  Owner/Op start date: 01/01/0001  Owner/Op end date: Not reported</p> <p>Handler Activities Summary:  U.S. importer of hazardous waste: No  Mixed waste (haz. and radioactive): No  Recycler of hazardous waste: No  Transporter of hazardous waste: No  Treater, storer or disposer of HW: No  Underground injection activity: No  On-site burner exemption: No  Furnace exemption: No  Used oil fuel burner: No  Used oil processor: No  User oil refiner: No  Used oil fuel marketer to burner: No  Used oil Specification marketer: No</p>	<p><b>RCRA-CESQG</b>  <b>MANIFEST</b></p>	<p><b>1000825761</b>  <b>IND985085208</b></p>

MAP FINDINGS  
FOCUS MAP 15

Map ID	Site	Database(s)	EPA ID Number
--------	------	-------------	---------------

**LAKE CENTRAL SCHOOL BUS BARN (Continued)**

**1000825761**

Used oil transfer facility: No  
Used oil transporter: No

Historical Generators:

Date form received by agency: 08/10/1999  
Site name: LAKE CENTRAL SCHOOL BUS BARN  
Classification: Small Quantity Generator

Hazardous Waste Summary:

Waste code: D001  
Waste name: IGNITABLE HAZARDOUS WASTES ARE THOSE WASTES WHICH HAVE A FLASHPOINT OF LESS THAN 140 DEGREES FAHRENHEIT AS DETERMINED BY A PENSKEY-MARTENS CLOSED CUP FLASH POINT TESTER. ANOTHER METHOD OF DETERMINING THE FLASH POINT OF A WASTE IS TO REVIEW THE MATERIAL SAFETY DATA SHEET, WHICH CAN BE OBTAINED FROM THE MANUFACTURER OR DISTRIBUTOR OF THE MATERIAL. LACQUER THINNER IS AN EXAMPLE OF A COMMONLY USED SOLVENT WHICH WOULD BE CONSIDERED AS IGNITABLE HAZARDOUS WASTE.

Waste code: D018  
Waste name: BENZENE

Waste code: D039  
Waste name: TETRACHLOROETHYLENE

Waste code: F003  
Waste name: THE FOLLOWING SPENT NON-HALOGENATED SOLVENTS: XYLENE, ACETONE, ETHYL ACETATE, ETHYL BENZENE, ETHYL ETHER, METHYL ISOBUTYL KETONE, N-BUTYL ALCOHOL, CYCLOHEXANONE, AND METHANOL; ALL SPENT SOLVENT MIXTURES/BLENDS CONTAINING, BEFORE USE, ONLY THE ABOVE SPENT NON-HALOGENATED SOLVENTS; AND ALL SPENT SOLVENT MIXTURES/BLENDS CONTAINING, BEFORE USE, ONE OR MORE OF THE ABOVE NON-HALOGENATED SOLVENTS, AND, A TOTAL OF TEN PERCENT OR MORE (BY VOLUME) OF ONE OR MORE OF THOSE SOLVENTS LISTED IN F001, F002, F004, AND F005, AND STILL BOTTOMS FROM THE RECOVERY OF THESE SPENT SOLVENTS AND SPENT SOLVENT MIXTURES.

Violation Status: No violations found

IN MANIFEST:

Year: Not reported  
EPA ID: IND985085208  
Tons Generated: Not reported  
Tons Shipped OffSite: Not reported

Manifest Handler:

EPA Id #: IND985085208  
Generator Type: CEG  
Generator Status: Active Handler  
Transporter Type: Code no longer valid  
Transporter Status: Non Active  
TSD Type: Not reported  
TSD Status: Not reported  
Handler Mailing Address: 8855 WICKER AVE  
Handler Mailing City/State/Zip: ST JOHN, IN 46373  
Contact Name: PATRICK HUBBARD  
Contact Telephone: 219-365-3141  
Contact Type: Environmental Coordinator

MAP FINDINGS  
FOCUS MAP 15

Map ID	Site	Database(s)	EPA ID Number
	<b>LAKE CENTRAL SCHOOL BUS BARN (Continued)</b>		<b>1000825761</b>
	Year: Not reported		
	EPA ID: IND985085208		
	Tons Generated: Not reported		
	Tons Shipped OffSite: Not reported		
	Year: Not reported		
	EPA ID: IND985085208		
	Tons Generated: Not reported		
	Tons Shipped OffSite: Not reported		
<b>163</b>	<b>SAINT JOHN TRUCK STOP 9125 WICKER AVE SAINT JOHN, IN 46373</b>	<b>LUST UST</b>	<b>U004002455 N/A</b>
	LUST:		
	Facility ID: 18620		
	Incident Number: 199305540		
	Affected Area: Soil		
	Description: NFA-Unconditional Closure		
	Priority: Low		
	UST:		
	Facility ID: 18620		
	Owner Id: 10828		
	Company Name: Jim Schilling		
	Mailing Address: 9001 Patterson		
	Mailing Address 2: Not reported		
	Mailing City,St,Zip: St John, IN 46373		
	Tank Number: 1		
	<b>Tank Status: Permanently Out of Service</b>		
	Install Date: Not reported		
	Tank Capacity: 10000		
	Substance Desc: Diesel		
	Tank Number: 2		
	<b>Tank Status: Permanently Out of Service</b>		
	Install Date: Not reported		
	Tank Capacity: 4000		
	Substance Desc: Diesel		
	Tank Number: 3		
	<b>Tank Status: Permanently Out of Service</b>		
	Install Date: Not reported		
	Tank Capacity: 4000		
	Substance Desc: Gasoline		
	Tank Number: 4		
	<b>Tank Status: Permanently Out of Service</b>		
	Install Date: Not reported		
	Tank Capacity: 4000		
	Substance Desc: Gasoline		

MAP FINDINGS  
FOCUS MAP 15

Map ID	Site	Database(s)	EPA ID Number
--------	------	-------------	---------------

**SAINT JOHN TRUCK STOP (Continued)**

**U004002455**

Tank Number: 5  
**Tank Status: Permanently Out of Service**  
 Install Date: Not reported  
 Tank Capacity: Not reported  
 Substance Desc: Gasoline

Tank Number: 6  
**Tank Status: Permanently Out of Service**  
 Install Date: Not reported  
 Tank Capacity: 4000  
 Substance Desc: Gasoline

Tank Number: 7  
**Tank Status: Permanently Out of Service**  
 Install Date: Not reported  
 Tank Capacity: 4000  
 Substance Desc: Gasoline

Tank Number: 8  
**Tank Status: Permanently Out of Service**  
 Install Date: Not reported  
 Tank Capacity: 2000  
 Substance Desc: Diesel

Tank Number: 9  
**Tank Status: Permanently Out of Service**  
 Install Date: Not reported  
 Tank Capacity: 2000  
 Substance Desc: Diesel

163

**RKS TRUCKING INC  
 9125 WICKER AVE  
 ST JOHN, IN 46373**

**RCRA NonGen / NLR 1000134871  
 MANIFEST IND150606614**

RCRA NonGen / NLR:  
 Date form received by agency: 03/24/1987  
 Facility name: RKS TRUCKING INC  
 Facility address: 9125 WICKER AVE  
 ST JOHN, IN 46373  
 EPA ID: IND150606614  
 Contact: MARK TORPHY  
 Contact address: 9125 WICKER AVE  
 ST JOHN, IN 46373  
 Contact country: US  
 Contact telephone: (219) 365-3163  
 Contact email: Not reported  
 EPA Region: 05  
 Classification: Non-Generator  
 Description: Handler: Non-Generators do not presently generate hazardous waste

Owner/Operator Summary:  
 Owner/operator name: NAME NOT REPORTED  
 Owner/operator address: ADDRESS NOT REPORTED

MAP FINDINGS  
FOCUS MAP 15

Map ID      Site      Database(s)      EPA ID Number

---

**RKS TRUCKING INC (Continued)**

**1000134871**

CITY NOT REPORTED, AK 99998  
Owner/operator country: Not reported  
Owner/operator telephone: (312) 555-1212  
Legal status: Private  
Owner/Operator Type: Operator  
Owner/Op start date: Not reported  
Owner/Op end date: Not reported

Owner/operator name: SCHILLING JOHN AND ROBERT  
Owner/operator address: ADDRESS NOT REPORTED  
CITY NOT REPORTED, AK 99998

Owner/operator country: Not reported  
Owner/operator telephone: (312) 555-1212  
Legal status: Private  
Owner/Operator Type: Owner  
Owner/Op start date: Not reported  
Owner/Op end date: Not reported

Handler Activities Summary:

U.S. importer of hazardous waste: No  
Mixed waste (haz. and radioactive): No  
Recycler of hazardous waste: No  
Transporter of hazardous waste: No  
Treater, storer or disposer of HW: No  
Underground injection activity: No  
On-site burner exemption: No  
Furnace exemption: No  
Used oil fuel burner: No  
Used oil processor: No  
User oil refiner: No  
Used oil fuel marketer to burner: No  
Used oil Specification marketer: No  
Used oil transfer facility: No  
Used oil transporter: No

Violation Status: No violations found

IN MANIFEST:

Year: Not reported  
EPA ID: IND150606614  
Tons Generated: Not reported  
Tons Shipped OffSite: Not reported

Manifest Handler:

EPA Id #: IND150606614  
Generator Type: Not reported  
Generator Status: 7  
Transporter Type: Code no longer valid  
Transporter Status: Non Active  
TSD Type: Not reported  
TSD Status: Not reported  
Handler Mailing Address: 9125 WICKER AVE  
Handler Mailing City/State/Zip: ST JOHN, IN 46373  
Contact Name: MARK TORPHY  
Contact Telephone: 219-365-3163  
Contact Type: Environmental Coordinator



MAP FINDINGS  
FOCUS MAP 15

Map ID	Site	Database(s)	EPA ID Number
	<b>RKS TRUCKING INC (Continued)</b>		<b>1000134871</b>
	Year: Not reported		
	EPA ID: IND150606614		
	Tons Generated: Not reported		
	Tons Shipped OffSite: Not reported		
	Year: Not reported		
	EPA ID: IND150606614		
	Tons Generated: Not reported		
	Tons Shipped OffSite: Not reported		
<b>163</b>	<b>8900 WICKER ST LEON, IN</b>	<b>SPILLS</b>	<b>S105862029 N/A</b>
	SPILL:		
	Facility ID: 200306074		
	Incident Date: 06/11/2003		
	Report Date: 06/11/2003		
	Material: DIESEL		
	Spill Source: Trans - RR		
	Recovered Amount: Not reported		
	Recovered Units: Not reported		
	Spilled Amount: Not reported		
	Spilled Units: Not reported		
	Contained: Not reported		
	Water Affected: Not reported		
	Spill Type: Spill		
	Area Affected: Not reported		
	Fish Killed: Not reported		
	Water Supply Affected: Not reported		
	Public Intake: N		
<b>163</b>	<b>YINGLING CLEANERS 9201 WICKER AVE ST JOHN, IN</b>	<b>DRYCLEANERS</b>	<b>S112242211 N/A</b>
	IN Dryclean:		
	Facility ID: IN0503128		
	Alias Name: Not reported		
	Facility Telephone: 219/844-9310		
	Contact Name: BETTY HESHER		
	Contact Phone: Not reported		
	Address: 6429 KENNEDY AVE		
	City: HAMMOND		
	State: IN		
	Zip Code: 46323		
	Zip4: 9782		
	Comment: NEED TO CALL AND CONFIRM 01-22-96		
	Violation: Not reported		
	Perc Gallons: 0		
	Estimated Perc Gallons: Not reported		
	RMEN Closed: No		
	Other: No		
	Int Received Date: 01/27/95		
	Prev Received Date: Not reported		
	Cntrl Received Date: Not reported		

MAP FINDINGS  
FOCUS MAP 15

Map ID	Site	Database(s)	EPA ID Number
	<b>YINGLING CLEANERS (Continued)</b>		<b>S112242211</b>
	Class/Mach: Not reported		
	Five Star: Not reported		
	Cmpl Action: Not reported		
	Inspection Date: Not reported		
	Inspector: Not reported		
	Mailed Date: Not reported		
	Status: Not reported		
	Cause: Not reported		
	Date Response: Not reported		
	PO Notes: Not reported		
<b>163</b>	<b>YINGLING CLEANERS 9201 WICKER AVE SAINT JOHN, IN 46325</b>	<b>FINDS</b>	<b>1016823802 N/A</b>
	FINDS:		
	Registry ID: 110058847468		
	Environmental Interest/Information System STATE MASTER		
<b>163</b>	<b>9201 WICKER AVE SAINT JOHN, IN 46373</b>	<b>EDR US Hist Cleaners</b>	<b>1015106255 N/A</b>
	EDR Historical Cleaners:		
	Name: YINGLING CLEANERS		
	Year: 2003		
	Address: 9201 WICKER AVE		
<b>163</b>	<b>9203 WICKER AVE SAINT JOHN, IN 46373</b>	<b>EDR US Hist Cleaners</b>	<b>1015106273 N/A</b>
	EDR Historical Cleaners:		
	Name: YINGLING CLEANERS		
	Year: 1999		
	Address: 9203 WICKER AVE		
	Name: YINGLING CLEANERS		
	Year: 2000		
	Address: 9203 WICKER AVE		
	Name: YINGLING CLEANERS		
	Year: 2002		
	Address: 9203 WICKER AVE		
	Name: YINGLING CLEANERS		
	Year: 2004		
	Address: 9203 WICKER AVE		
	Name: YINGLING CLEANERS		
	Year: 2006		

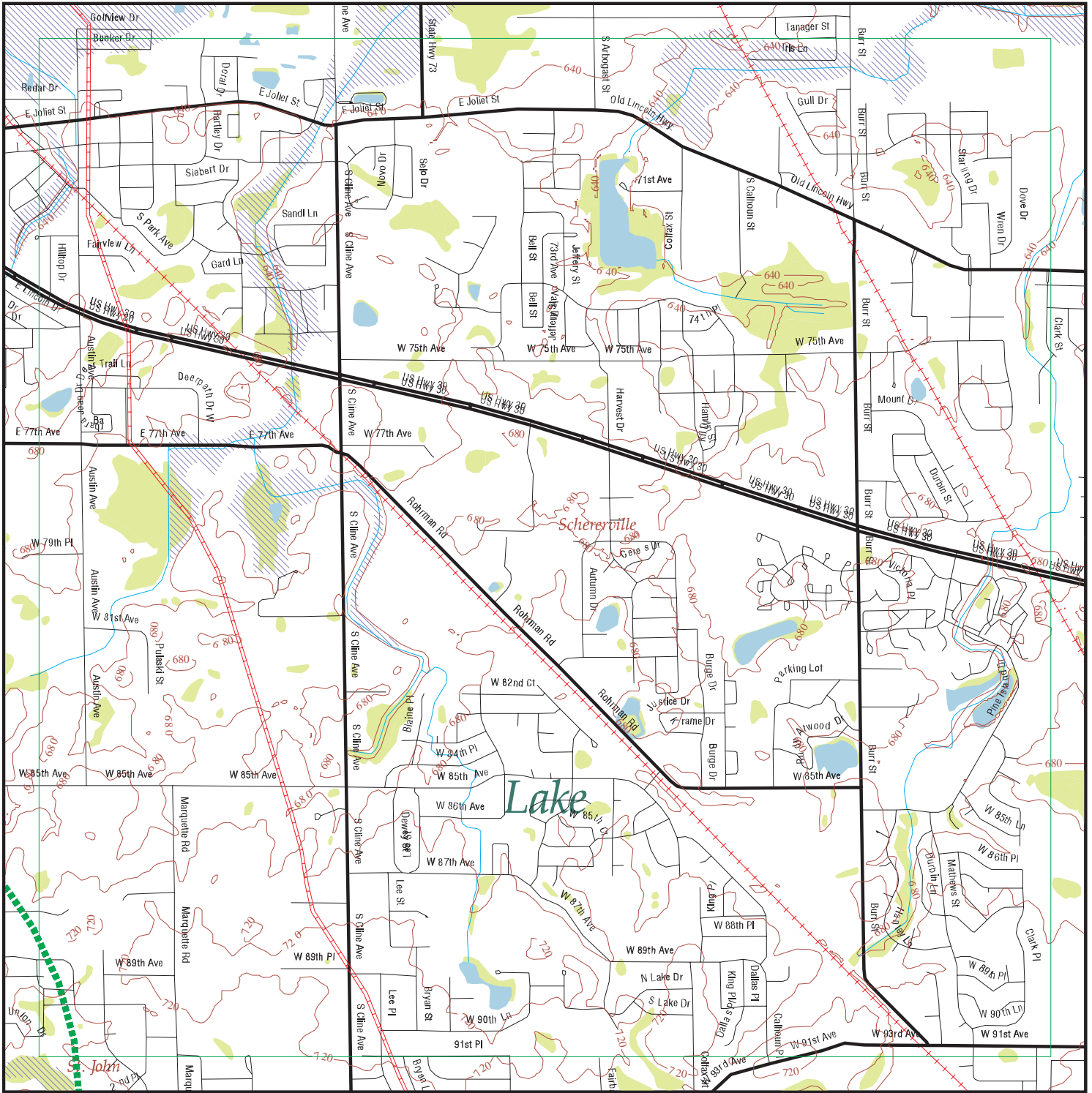
MAP FINDINGS  
FOCUS MAP 15

Map ID	Site	Database(s)	EPA ID Number
	<p><b>(Continued)</b></p> <p>Address: 9203 WICKER AVE</p> <p>Name: YINGLING CLEANERS Year: 2008 Address: 9203 WICKER AVE</p> <p>Name: LANSING CLEANERS Year: 2011 Address: 9203 WICKER AVE</p> <p>Name: LANSING CLEANERS Year: 2012 Address: 9203 WICKER AVE</p>		1015106273
164	<p><b>CLARK STATION</b> <b>9225 WICKER AVE</b> <b>SAINT JOHN, IN 46373</b></p> <p>LUST: Facility ID: 20006 Incident Number: 199010604 Affected Area: Soil Description: Referred to another IDEM program Priority: Medium</p> <p>Facility ID: 20006 Incident Number: 199010604 Affected Area: Groundwater Description: Referred to another IDEM program Priority: Medium</p> <p>SCP: Facility Id: 199010604 Facility Type: Gas Station Indicator Name: NFA</p>	LUST SCP	1000752643 N/A
164	<p><b>PEOPLES CHOICE HOME INSPECTION SVC INC</b> <b>9231 WICKER AVE STE 1</b> <b>ST JOHN, IN 46373</b></p> <p>OISC: Name: SCOTT L MORAN Physical Address: Not reported Mailing Address: 9231 WICKER AVE STE 1 Phone: 219-365-9005 EMail: Not reported</p>	OISC	S112255821 N/A

## FOCUS MAP 15 ORPHAN SUMMARY

City	EDR ID	Site Name	Site Address	Zip	Database(s)
DYER	S105588709	GAS STATION (F)	HART ST & US HWY 30	46311	BROWNFIELDS
DYER	S105588707	AUTO REPAIR FACILITY (F)	HART ST & US HWY 30	46311	BROWNFIELDS
DYER	S108271058	ST MARGARET MERCY HEALTH CARE	US HWY 30	46311	MANIFEST
GRIFFIN	U004002268	OUR #53-9652-162	814 E. RIDGE ROAD & ARBOGAST	46319	UST
GRIFFITH	S112255269	LAWN DOCTOR OF WEST LAKE COUNTY	1103 E HWY 330	46319	OISC
LAKE COUNTY	M300003728	CRITSER COMPANIES, INC.	EAGLE CREEK SAND & GRAVEL		US MINES
SAINT JOHN	U001321606	AMOCO SS#30702 FAC#15239	US 31	46373	UST
SAINT JOHN	U001080663	QJI RMLR	US 41	46373	UST
SAINT JOHN	1016797314	PEOPLES COASTAL CORPORATION ENERGY SYSTEM PROJECT	ST JOHN ST & LAKE MICHIGAN	46373	FINDS
SCHERERVILLE	U004002483	SCHERERVILLE SHELL	2299 US 30	46375	LUST, UST
SCHERERVILLE	S109949388	AUTOZONE	2014 US 41	46375	SWRCY
SCHERERVILLE	1008372958	SPEEDWAY #6685	2333 US 41	46375	RCRA NonGen / NLR, FINDS, MANIFEST, AUL
SCHERERVILLE	S109949243	ADVANCE AUTO PARTS	2101 US 41	46375	SWRCY
SCHERERVILLE	1003870719	ABANDONED TANK TRUCKS	US 41 N OF 30 E SIDE OF RD	46375	CERC-NFRAP
SCHERERVILLE	1010415381	ARCO PIPE LINE HARTSDALE PRO	CENTRAL AVE AND DIV ST	46375	RCRA NonGen / NLR
SCHERERVILLE	U003951392	GAS CITY	48 U.S. HIGHWAY 41 -MAIN STREET & HWY 41	46375	LUST, UST
SCHERERVILLE	1008372969	SPEEDWAY 6679	219 US HWY 30	46375	RCRA NonGen / NLR, MANIFEST
SCHERERVILLE	S112254630	GREEN PEST MANAGEMENT INC	228 W LINCOLN HIGHWAY STE 156	46375	OISC
SCHERERVILLE	S111278631	BP NO 2 REPLACEMENT PROJECT	N TO SW KENNEDY AVE	46319	NPDES
SCHERERVILLE	1014887274	BP NO 2 REPLACEMENT PROJECT	N TO SW KENNEDY AVE	46375	FINDS
SCHERERVILLE	S109245373	CVS STORE NO 2519	2338 ROUTE US 41		MANIFEST
SCHERERVILLE	1004699367	ARCO PIPELINE	3/4 MI EAST OF KENNEDY ON DIVI	43675	RCRA-CESQG, MANIFEST
ST JOHN	S108483950	PEOPLES-COASTAL CORP. ENERGY SYSTEM PROJECT	ST JOHN ST & LAKE MICHIGAN	46373	AIRS

# Focus Map 16



EDR DataMap® - Environmental Atlas

## NICTD Rail Project

### Legend

- |                             |                    |                         |                 |                     |
|-----------------------------|--------------------|-------------------------|-----------------|---------------------|
| Roads                       | Waterways          | Pipelines               | Water           | Listed Sites        |
| Major Roads                 | Railroads          | Fault Lines             | Superfund Sites | Sensitive Receptors |
| Contour Lines               | Study Boundary     | Federal DOD Sites       |                 |                     |
| National Wetlands Inventory | 100-Yr Flood Zones | Indian Reservations BIA |                 |                     |

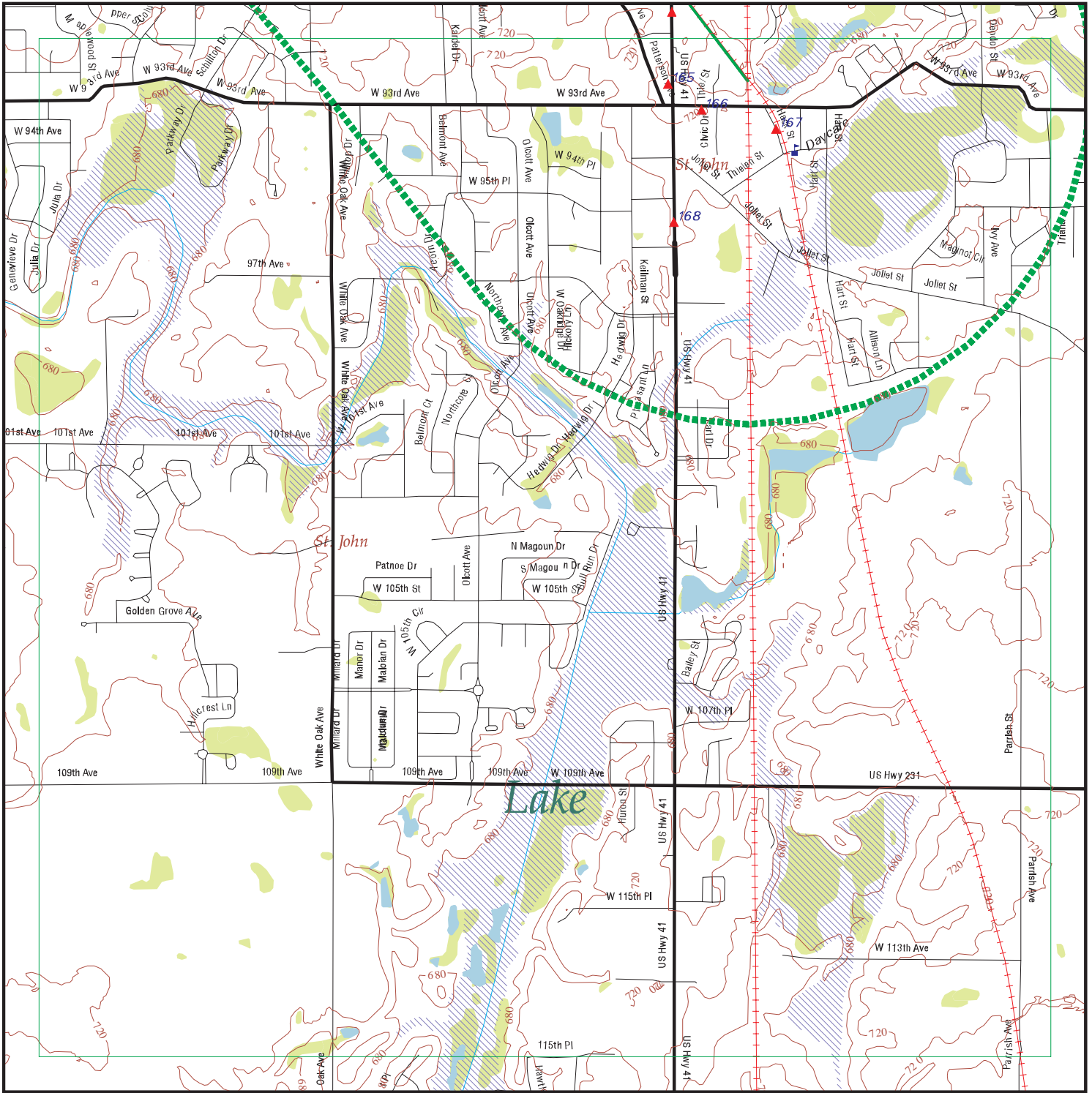


Scale in Miles

## FOCUS MAP 16 ORPHAN SUMMARY

City	EDR ID	Site Name	Site Address	Zip	Database(s)
CROWN POINT	1004701069	T-D AUTO	610 SHERMAN	46307	RCRA-CESQG, FINDS, MANIFEST
GARY	1003870608	SITE #75	CLARK IND HWY GRAND CALUMET	46410	CERC-NFRAP
GRIFFIN	U004002268	OUR #53-9652-162	814 E. RIDGE ROAD & ARBOGAST	46319	UST
GRIFFITH	S112255269	LAWN DOCTOR OF WEST LAKE COUNTY	1103 E HWY 330	46319	OISC
MERRILLVILLE	S112437676	IN DOT BRIDGE	I 65 & 73RD AVE	46410	MANIFEST
MERRILLVILLE	S114458665	CLEAN FOR LESS	1521 W 81ST AVENUE	46410	DRYCLEANERS
MERRILLVILLE	1014472180	IN DOT BRIDGE	I-65 AND 73RD AVENUE	46410	RCRA-LQG
MERRILLVILLE	U003968635	AMOCO SS 00424	8103 TAFT @ RT 30	46410	LUST, UST
MERRILLVILLE	1009217055	TARGET STORE T0870	2661 E US HIGHWAY 30	46410	RCRA-LQG, MANIFEST
MERRILLVILLE	1004699995	HOME DEPOT	2851 E US HWY 30	46410	RCRA-SQG, FINDS, MANIFEST, TIER 2
SAINT JOHN	U001321606	AMOCO SS#30702 FAC#15239	US 31	46373	UST
SAINT JOHN	U001080663	QJI RMLR	US 41	46373	UST
SAINT JOHN	1016797314	PEOPLES COASTAL CORPORATION ENERGY SYSTE PROJECT	ST JOHN ST & LAKE MICHIGAN	46373	FINDS
SCHERERVILLE	U004002483	SCHERERVILLE SHELL	2299 US 30	46375	LUST, UST
SCHERERVILLE	S109949388	AUTOZONE	2014 US 41	46375	SWRCY
SCHERERVILLE	1008372958	SPEEDWAY #6685	2333 US 41	46375	RCRA NonGen / NLR, FINDS, MANIFEST, AUL
SCHERERVILLE	S109949243	ADVANCE AUTO PARTS	2101 US 41	46375	SWRCY
SCHERERVILLE	1003870719	ABANDONED TANK TRUCKS	US 41 N OF 30 E SIDE OF RD	46375	CERC-NFRAP
SCHERERVILLE	U000193519	MID-AMERICA GYPSUM SUPPLY CORP	2301 CLINE AVE	46375	UST
SCHERERVILLE	U003951392	GAS CITY	48 U.S. HIGHWAY 41 -MAIN STREET & HWY 41	46375	LUST, UST
SCHERERVILLE	1008372969	SPEEDWAY 6679	219 US HWY 30	46375	RCRA NonGen / NLR, MANIFEST
SCHERERVILLE	S112254630	GREEN PEST MANAGEMENT INC	228 W LINCOLN HIGHWAY STE 156	46375	OISC
SCHERERVILLE	S111278631	BP NO 2 REPLACEMENT PROJECT	N TO SW KENNEDY AVE	46319	NPDES
SCHERERVILLE	1014887274	BP NO 2 REPLACEMENT PROJECT	N TO SW KENNEDY AVE	46375	FINDS
SCHERERVILLE	S109245373	CVS STORE NO 2519	2338 ROUTE US 41		MANIFEST
ST JOHN	S108483950	PEOPLES-COASTAL CORP. ENERGY SYSTEM PROJECT	ST JOHN ST & LAKE MICHIGAN	46373	AIRS

# Focus Map 17



EDR DataMap® - Environmental Atlas

## NICTD Rail Project

### Legend

- |                             |                    |                         |                   |                     |
|-----------------------------|--------------------|-------------------------|-------------------|---------------------|
| Roads                       | Waterways          | Pipelines               | Water             | Listed Sites        |
| Major Roads                 | Railroads          | Fault Lines             | Superfund Sites   | Sensitive Receptors |
| Contour Lines               | Study Boundary     | Indian Reservations BIA | Federal DOD Sites |                     |
| National Wetlands Inventory | 100-Yr Flood Zones |                         |                   |                     |



Scale in Miles

FOCUS MAP 17 SUMMARY

<u>Database</u>	<u>Total Plotted</u>
<b><u>FEDERAL RECORDS</u></b>	
NPL	0
Proposed NPL	0
Delisted NPL	0
NPL LIENS	0
CERCLIS	0
CERC-NFRAP	0
LIENS 2	0
CORRACTS	0
RCRA-TSDF	0
RCRA-LQG	0
RCRA-SQG	0
RCRA-CESQG	0
RCRA NonGen / NLR	3
US ENG CONTROLS	0
US INST CONTROL	0
ERNS	0
HMIRS	0
DOT OPS	0
US CDL	0
US BROWNFIELDS	0
DOD	0
FUDS	0
LUCIS	0
CONSENT	0
ROD	0
UMTRA	0
ODI	0
DEBRIS REGION 9	0
US MINES	0
TRIS	0
TSCA	0
FTTS	0
HIST FTTS	0
SSTS	0
ICIS	0
PADS	0
MLTS	0
RADINFO	0
FINDS	2
RAATS	0
RMP	0
US AIRS	0
LEAD SMELTERS	0
PCB TRANSFORMER	0
US HIST CDL	0
SCRD DRYCLEANERS	0
COAL ASH DOE	0
2020 COR ACTION	0



FOCUS MAP 17 SUMMARY

<u>Database</u>	<u>Total Plotted</u>
PRP	0
EPA WATCH LIST	0
US FIN ASSUR	0
FEDERAL FACILITY	0
COAL ASH EPA	0
FEMA UST	0
<b><u>STATE AND LOCAL RECORDS</u></b>	
IN SHWS	0
IN SWF/LF	0
IN NPDES	0
IN UIC	0
IN SWRCY	0
IN LUST	4
IN UST	4
IN DEL SHWS	0
IN BULK	0
IN MANIFEST	3
PA MANIFEST	1
IN SPILLS	2
IN AUL	0
IN VCP	0
IN DRYCLEANERS	0
IN BROWNFIELDS	0
IN CDL	0
IN AIRS	0
IN TIER 2	0
IN COAL ASH	0
IN SCP	3
IN OISC	2
<b><u>TRIBAL RECORDS</u></b>	
INDIAN RESERV	0
INDIAN ODI	0
INDIAN LUST	0
INDIAN UST	0
INDIAN VCP	0
<b><u>EDR PROPRIETARY RECORDS</u></b>	
EDR MGP	0
EDR US Hist Auto Stat	0
EDR US Hist Cleaners	0
IN RGA LUST	0
IN RGA HWS	0
IN RGA LF	0

NOTES:

Sites may be listed in more than one database

MAP FINDINGS  
FOCUS MAP 17

Map ID	Site	Database(s)	EPA ID Number
164	<b>CLARK STATION</b> <b>9225 WICKER AVE</b> <b>SAINT JOHN, IN 46373</b>  LUST: Facility ID: 20006 Incident Number: 199010604 Affected Area: Soil Description: Referred to another IDEM program Priority: Medium  Facility ID: 20006 Incident Number: 199010604 Affected Area: Groundwater Description: Referred to another IDEM program Priority: Medium  SCP: Facility Id: 199010604 Facility Type: Gas Station Indicator Name: NFA	<b>IN LUST</b> <b>IN SCP</b>	<b>1000752643</b> <b>N/A</b>
164	<b>PEOPLES CHOICE HOME INSPECTION SVC INC</b> <b>9231 WICKER AVE STE 1</b> <b>ST JOHN, IN 46373</b>  OISC: Name: SCOTT L MORAN Physical Address: Not reported Mailing Address: 9231 WICKER AVE STE 1 Phone: 219-365-9005 EMail: Not reported	<b>IN OISC</b>	<b>S112255821</b> <b>N/A</b>
165	<b>WALGREENS #4276</b> <b>9280 WICKER AVE</b> <b>ST JOHN, IN 46373</b>  RCRA NonGen / NLR: Date form received by agency: 01/25/2006 Facility name: WALGREENS #4276 Facility address: 9280 WICKER AVE ST JOHN, IN 46373  EPA ID: INR000014159 Mailing address: WALGREEN COMPANY 200 WILMOT RD; MS#2171 DEERFIELD, IL 60015  Contact: CHRISTINA CHIAPPETTA Contact address: WALGREEN COMPANY 200 WILMOT RD; MS#2171 DEERFIELD, IL 60015  Contact country: US Contact telephone: (847) 914-3195 Contact email: Not reported EPA Region: 05 Land type: Private Classification: Non-Generator Description: Handler: Non-Generators do not presently generate hazardous waste	<b>RCRA NonGen / NLR</b> <b>FINDS</b> <b>IN MANIFEST</b> <b>PA MANIFEST</b>	<b>1001213951</b> <b>INR000014159</b>

MAP FINDINGS  
FOCUS MAP 17

Map ID      Site      Database(s)      EPA ID Number

---

**WALGREENS #4276 (Continued)**

**1001213951**

Owner/Operator Summary:

Owner/operator name:      WALGREEN CO  
Owner/operator address:    200 WILMOT RD; MS#2171  
   DEERFIELD, IL 60015  
  
Owner/operator country:    US  
Owner/operator telephone:   (847) 914-3853  
Legal status:                Private  
Owner/Operator Type:       Owner  
Owner/Op start date:        02/11/2003  
Owner/Op end date:          Not reported

Owner/operator name:      WALGREENS #4276  
Owner/operator address:    600 WILMOT RD  
   DEERFIELD, IL 60015  
  
Owner/operator country:    Not reported  
Owner/operator telephone:   (847) 941-3080  
Legal status:                Private  
Owner/Operator Type:       Owner  
Owner/Op start date:        01/01/0001  
Owner/Op end date:          Not reported

Owner/operator name:      WALGREENS #4276  
Owner/operator address:    Not reported  
   Not reported  
  
Owner/operator country:    US  
Owner/operator telephone:   Not reported  
Legal status:                Private  
Owner/Operator Type:       Operator  
Owner/Op start date:        02/11/2003  
Owner/Op end date:          Not reported

Handler Activities Summary:

U.S. importer of hazardous waste:    No  
Mixed waste (haz. and radioactive):   No  
Recycler of hazardous waste:          No  
Transporter of hazardous waste:        No  
Treater, storer or disposer of HW:     No  
Underground injection activity:        No  
On-site burner exemption:                No  
Furnace exemption:                        No  
Used oil fuel burner:                      No  
Used oil processor:                        No  
User oil refiner:                            No  
Used oil fuel marketer to burner:        No  
Used oil Specification marketer:        No  
Used oil transfer facility:                No  
Used oil transporter:                       No

Historical Generators:

Date form received by agency: 01/10/2005  
Site name:                                  WALGREENS #4276  
Classification:                              Small Quantity Generator

Date form received by agency: 03/01/2004  
Site name:                                  WALGREENS #4276  
Classification:                              Small Quantity Generator

MAP FINDINGS  
FOCUS MAP 17

Map ID	Site	Database(s)	EPA ID Number
--------	------	-------------	---------------

**WALGREENS #4276 (Continued)**

**1001213951**

Date form received by agency: 02/11/2003  
 Site name: WALGREENS #4276  
 Classification: Small Quantity Generator

Date form received by agency: 12/11/1997  
 Site name: WALGREEN 4276  
 Classification: Small Quantity Generator

**Hazardous Waste Summary:**

Waste code: D011  
 Waste name: SILVER

Waste code: D011  
 Waste name: SILVER

Violation Status: No violations found

**Evaluation Action Summary:**

Evaluation date: 06/23/2005  
 Evaluation: COMPLIANCE EVALUATION INSPECTION ON-SITE  
 Area of violation: Not reported  
 Date achieved compliance: Not reported  
 Evaluation lead agency: State

**FINDS:**

Registry ID: 110003131423

**Environmental Interest/Information System**

IN-FRS (Indiana - Facility Registry System). The Indiana Department of Environmental Management (I-DEM) has implemented the Indiana-Facility Registry System (I-FRS). The I-FRS provides the interface and processes to link facility data monitored by multiple State and EPA program systems. In addition, I-FRS enables IDEM to reconcile environmental data and exchange it with EPA FRS using the electronic data exchange over the Network Node.

RCRAInfo is a national information system that supports the Resource Conservation and Recovery Act (RCRA) program through the tracking of events and activities related to facilities that generate, transport, and treat, store, or dispose of hazardous waste. RCRAInfo allows RCRA program staff to track the notification, permit, compliance, and corrective action activities required under RCRA.

**IN MANIFEST:**

Year: Not reported  
 EPA ID: INR000014159  
 Tons Generated: Not reported  
 Tons Shipped OffSite: Not reported

**Manifest Handler:**

EPA Id #: INR000014159  
 Generator Type: Not reported  
 Generator Status: No longer a generator of hazardous wastes  
 Transporter Type: Code no longer valid  
 Transporter Status: Non Active

MAP FINDINGS  
FOCUS MAP 17

Map ID	Site	Database(s)	EPA ID Number
--------	------	-------------	---------------

**WALGREENS #4276 (Continued)**

**1001213951**

TSD Type:	Not reported
TSD Status:	Not reported
Handler Mailing Address:	WALGREEN COMPANY
Handler Mailing City/State/Zip:	DEERFIELD, IL 60015
Contact Name:	CHRISTINA CHIAPPETTA
Contact Telephone:	847-914-3195
Contact Type:	Environmental Coordinator

Year:	Not reported
EPA ID:	INR000014159
Tons Generated:	Not reported
Tons Shipped OffSite:	Not reported

Year:	Not reported
EPA ID:	INR000014159
Tons Generated:	Not reported
Tons Shipped OffSite:	Not reported

Year:	Not reported
EPA ID:	INR000014159
Tons Generated:	Not reported
Tons Shipped OffSite:	Not reported

Year:	Not reported
EPA ID:	INR000014159
Tons Generated:	Not reported
Tons Shipped OffSite:	Not reported

[Click this hyperlink](#) while viewing on your computer to access additional IN MANIFEST: detail in the EDR Site Report.

PA MANIFEST:

Manifest Details:

Year:	2008
Manifest Number:	002516854JJK
Manifest Type:	TSD Copy
Generator EPA Id:	INR000014159
Generator Date:	06/27/2008
Mailing Address:	Not reported
Mailing City, St, Zip:	Not reported
Contact Name:	Not reported
Contact Phone:	219-365-9405
TSD EPA Id:	PAD085690592
TSD Date:	Not reported
TSD Facility Name:	REPUBLIC ENVIRONMENTAL SYSTEMS OF PA INC
TSD Facility Address:	2869 SANDSTONE DRIVE
TSD Facility City:	HATFIELD
TSD Facility State:	PA
Facility Telephone:	Not reported
Page Number:	1
Line Number:	1
Waste Number:	D001
Container Number:	1
Container Type:	Fiberboard or plastic drums, barrels, kegs
Waste Quantity:	30

MAP FINDINGS  
FOCUS MAP 17

Map ID      Site      Database(s)      EPA ID Number

---

**WALGREENS #4276 (Continued)**

**1001213951**

Unit:	Gallons (liquids only)
Handling Code:	Not reported
TSP EPA Id:	Not reported
Date TSP Sig:	Not reported
Year:	2007
Manifest Number:	002519868JJK
Manifest Type:	Not reported
Generator EPA Id:	INR000014159
Generator Date:	04/26/2007
Mailing Address:	Not reported
Mailing City, St, Zip:	Not reported
Contact Name:	Not reported
Contact Phone:	219-365-9405
TSD EPA Id:	PAD085690592
TSD Date:	Not reported
TSD Facility Name:	REPUBLIC ENVIRONMENTAL SYSTEMS OF PA INC
TSD Facility Address:	2869 SANDSTONE DRIVE
TSD Facility City:	HATFIELD
TSD Facility State:	PA
Facility Telephone:	Not reported
Page Number:	1
Line Number:	2
Waste Number:	D011
Container Number:	1
Container Type:	Fiberboard or plastic drums, barrels, kegs
Waste Quantity:	10
Unit:	Pounds
Handling Code:	Not reported
TSP EPA Id:	Not reported
Date TSP Sig:	Not reported
Year:	2007
Manifest Number:	003378449JJK
Manifest Type:	Not reported
Generator EPA Id:	INR000014159
Generator Date:	09/14/2007
Mailing Address:	Not reported
Mailing City, St, Zip:	Not reported
Contact Name:	Not reported
Contact Phone:	219-365-9405
TSD EPA Id:	PAD085690592
TSD Date:	Not reported
TSD Facility Name:	REPUBLIC ENVIRONMENTAL SYSTEMS OF PA INC
TSD Facility Address:	2869 SANDSTONE DRIVE
TSD Facility City:	HATFIELD
TSD Facility State:	PA
Facility Telephone:	Not reported
Page Number:	1
Line Number:	1
Waste Number:	D011
Container Number:	1
Container Type:	Fiberboard or plastic drums, barrels, kegs
Waste Quantity:	30
Unit:	Gallons (liquids only)
Handling Code:	Not reported
TSP EPA Id:	Not reported

MAP FINDINGS  
FOCUS MAP 17

Map ID      Site      Database(s)      EPA ID Number

---

**WALGREENS #4276 (Continued)**

**1001213951**

Date TSP Sig:	Not reported
Year:	2007
Manifest Number:	002518512JJK
Manifest Type:	Not reported
Generator EPA Id:	INR000014159
Generator Date:	05/04/2007
Mailing Address:	Not reported
Mailing City,St,Zip:	Not reported
Contact Name:	Not reported
Contact Phone:	219-365-9405
TSD EPA Id:	PAD085690592
TSD Date:	Not reported
TSD Facility Name:	REPUBLIC ENVIRONMENTAL SYSTEMS OF PA INC
TSD Facility Address:	2869 SANDSTONE DRIVE
TSD Facility City:	HATFIELD
TSD Facility State:	PA
Facility Telephone:	Not reported
Page Number:	1
Line Number:	1
Waste Number:	D011
Container Number:	1
Container Type:	Fiberboard or plastic drums, barrels, kegs
Waste Quantity:	30
Unit:	Gallons (liquids only)
Handling Code:	Not reported
TSP EPA Id:	Not reported
Date TSP Sig:	Not reported
Year:	2007
Manifest Number:	002519521JJK
Manifest Type:	Not reported
Generator EPA Id:	INR000014159
Generator Date:	04/18/2007
Mailing Address:	Not reported
Mailing City,St,Zip:	Not reported
Contact Name:	Not reported
Contact Phone:	219-365-9405
TSD EPA Id:	PAD085690592
TSD Date:	Not reported
TSD Facility Name:	REPUBLIC ENVIRONMENTAL SYSTEMS OF PA INC
TSD Facility Address:	2869 SANDSTONE DRIVE
TSD Facility City:	HATFIELD
TSD Facility State:	PA
Facility Telephone:	Not reported
Page Number:	1
Line Number:	1
Waste Number:	D011
Container Number:	2
Container Type:	Fiberboard or plastic drums, barrels, kegs
Waste Quantity:	60
Unit:	Gallons (liquids only)
Handling Code:	Not reported
TSP EPA Id:	Not reported
Date TSP Sig:	Not reported
Year:	2007

MAP FINDINGS  
FOCUS MAP 17

Map ID      Site      Database(s)      EPA ID Number

---

**WALGREENS #4276 (Continued)**

**1001213951**

Manifest Number: 002516978JJK  
 Manifest Type: Not reported  
 Generator EPA Id: INR000014159  
 Generator Date: 07/05/2007  
 Mailing Address: Not reported  
 Mailing City, St, Zip: Not reported  
 Contact Name: Not reported  
 Contact Phone: 219-365-9405  
 TSD EPA Id: PAD085690592  
 TSD Date: Not reported  
 TSD Facility Name: REPUBLIC ENVIRONMENTAL SYSTEMS OF PA INC  
 TSD Facility Address: 2869 SANDSTONE DRIVE  
 TSD Facility City: HATFIELD  
 TSD Facility State: PA  
 Facility Telephone: Not reported  
 Page Number: 1  
 Line Number: 1  
 Waste Number: D011  
 Container Number: 2  
 Container Type: Fiberboard or plastic drums, barrels, kegs  
 Waste Quantity: 40  
 Unit: Gallons (liquids only)  
 Handling Code: Not reported  
 TSP EPA Id: Not reported  
 Date TSP Sig: Not reported

Year: 2007  
 Manifest Number: 001970364JJK  
 Manifest Type: Not reported  
 Generator EPA Id: INR000014159  
 Generator Date: 01/26/2007  
 Mailing Address: Not reported  
 Mailing City, St, Zip: Not reported  
 Contact Name: Not reported  
 Contact Phone: 219-365-9405  
 TSD EPA Id: PAD085690592  
 TSD Date: Not reported  
 TSD Facility Name: REPUBLIC ENVIRONMENTAL SYSTEMS OF PA INC  
 TSD Facility Address: 2869 SANDSTONE DRIVE  
 TSD Facility City: HATFIELD  
 TSD Facility State: PA  
 Facility Telephone: Not reported  
 Page Number: 1  
 Line Number: 1  
 Waste Number: D011  
 Container Number: 1  
 Container Type: Fiberboard or plastic drums, barrels, kegs  
 Waste Quantity: 30  
 Unit: Gallons (liquids only)  
 Handling Code: Not reported  
 TSP EPA Id: Not reported  
 Date TSP Sig: Not reported

Year: 2007  
 Manifest Number: 003369464JJK  
 Manifest Type: Not reported  
 Generator EPA Id: INR000014159



MAP FINDINGS  
FOCUS MAP 17

Map ID	Site	Database(s)	EPA ID Number
--------	------	-------------	---------------

**WALGREENS #4276 (Continued)**

**1001213951**

Generator Date: 08/24/2007  
 Mailing Address: Not reported  
 Mailing City,St,Zip: Not reported  
 Contact Name: Not reported  
 Contact Phone: 219-365-9405  
 TSD EPA Id: PAD085690592  
 TSD Date: Not reported  
 TSD Facility Name: REPUBLIC ENVIRONMENTAL SYSTEMS OF PA INC  
 TSD Facility Address: 2869 SANDSTONE DRIVE  
 TSD Facility City: HATFIELD  
 TSD Facility State: PA  
 Facility Telephone: Not reported  
 Page Number: 1  
 Line Number: 1  
 Waste Number: D011  
 Container Number: 1  
 Container Type: Fiberboard or plastic drums, barrels, kegs  
 Waste Quantity: 30  
 Unit: Gallons (liquids only)  
 Handling Code: Not reported  
 TSP EPA Id: Not reported  
 Date TSP Sig: Not reported

Year: 2007  
 Manifest Number: 002518223JJK  
 Manifest Type: Not reported  
 Generator EPA Id: INR000014159  
 Generator Date: 07/19/2007  
 Mailing Address: Not reported  
 Mailing City,St,Zip: Not reported  
 Contact Name: Not reported  
 Contact Phone: 219-365-9405  
 TSD EPA Id: PAD085690592  
 TSD Date: Not reported  
 TSD Facility Name: REPUBLIC ENVIRONMENTAL SYSTEMS OF PA INC  
 TSD Facility Address: 2869 SANDSTONE DRIVE  
 TSD Facility City: HATFIELD  
 TSD Facility State: PA  
 Facility Telephone: Not reported  
 Page Number: 1  
 Line Number: 1  
 Waste Number: D011  
 Container Number: 1  
 Container Type: Fiberboard or plastic drums, barrels, kegs  
 Waste Quantity: 30  
 Unit: Gallons (liquids only)  
 Handling Code: Not reported  
 TSP EPA Id: Not reported  
 Date TSP Sig: Not reported

Year: 2007  
 Manifest Number: 002517867JJK  
 Manifest Type: Not reported  
 Generator EPA Id: INR000014159  
 Generator Date: 06/08/2007  
 Mailing Address: Not reported  
 Mailing City,St,Zip: Not reported

MAP FINDINGS  
FOCUS MAP 17

Map ID	Site	Database(s)	EPA ID Number
--------	------	-------------	---------------

**WALGREENS #4276 (Continued)**

**1001213951**

Contact Name: Not reported  
 Contact Phone: 219-365-9405  
 TSD EPA Id: PAD085690592  
 TSD Date: Not reported  
 TSD Facility Name: REPUBLIC ENVIRONMENTAL SYSTEMS OF PA INC  
 TSD Facility Address: 2869 SANDSTONE DRIVE  
 TSD Facility City: HATFIELD  
 TSD Facility State: PA  
 Facility Telephone: Not reported  
 Page Number: 1  
 Line Number: 1  
 Waste Number: D011  
 Container Number: 1  
 Container Type: Fiberboard or plastic drums, barrels, kegs  
 Waste Quantity: 30  
 Unit: Gallons (liquids only)  
 Handling Code: Not reported  
 TSP EPA Id: Not reported  
 Date TSP Sig: Not reported

Year: 2007  
 Manifest Number: 001970236JJK  
 Manifest Type: Not reported  
 Generator EPA Id: INR000014159  
 Generator Date: 01/19/2007  
 Mailing Address: Not reported  
 Mailing City, St, Zip: Not reported  
 Contact Name: Not reported  
 Contact Phone: 219-365-9405  
 TSD EPA Id: PAD085690592  
 TSD Date: Not reported  
 TSD Facility Name: REPUBLIC ENVIRONMENTAL SYSTEMS OF PA INC  
 TSD Facility Address: 2869 SANDSTONE DRIVE  
 TSD Facility City: HATFIELD  
 TSD Facility State: PA  
 Facility Telephone: Not reported  
 Page Number: 1  
 Line Number: 1  
 Waste Number: D011  
 Container Number: 2  
 Container Type: Fiberboard or plastic drums, barrels, kegs  
 Waste Quantity: 35  
 Unit: Gallons (liquids only)  
 Handling Code: Not reported  
 TSP EPA Id: Not reported  
 Date TSP Sig: Not reported

Year: 2007  
 Manifest Number: 001965403JJK  
 Manifest Type: Not reported  
 Generator EPA Id: INR000014159  
 Generator Date: 03/22/2007  
 Mailing Address: Not reported  
 Mailing City, St, Zip: Not reported  
 Contact Name: Not reported  
 Contact Phone: 219-365-9405  
 TSD EPA Id: PAD085690592

MAP FINDINGS  
FOCUS MAP 17

Map ID Site Database(s) EPA ID Number

**WALGREENS #4276 (Continued)**

**1001213951**

TSD Date: Not reported  
TSD Facility Name: REPUBLIC ENVIRONMENTAL SYSTEMS OF PA INC  
TSD Facility Address: 2869 SANDSTONE DRIVE  
TSD Facility City: HATFIELD  
TSD Facility State: PA  
Facility Telephone: Not reported  
Page Number: 1  
Line Number: 1  
Waste Number: D011  
Container Number: 1  
Container Type: Fiberboard or plastic drums, barrels, kegs  
Waste Quantity: 18  
Unit: Gallons (liquids only)  
Handling Code: Not reported  
TSP EPA Id: Not reported  
Date TSP Sig: Not reported

Year: 2007  
Manifest Number: 001965266JJK  
Manifest Type: Not reported  
Generator EPA Id: INR000014159  
Generator Date: 03/16/2007  
Mailing Address: Not reported  
Mailing City, St, Zip: Not reported  
Contact Name: Not reported  
Contact Phone: 219-365-9405  
TSD EPA Id: PAD085690592  
TSD Date: Not reported  
TSD Facility Name: REPUBLIC ENVIRONMENTAL SYSTEMS OF PA INC  
TSD Facility Address: 2869 SANDSTONE DRIVE  
TSD Facility City: HATFIELD  
TSD Facility State: PA  
Facility Telephone: Not reported  
Page Number: 1  
Line Number: 1  
Waste Number: D011  
Container Number: 1  
Container Type: Fiberboard or plastic drums, barrels, kegs  
Waste Quantity: 30  
Unit: Gallons (liquids only)  
Handling Code: Not reported  
TSP EPA Id: Not reported  
Date TSP Sig: Not reported

Year: 2007  
Manifest Number: 003546206JJK  
Manifest Type: Not reported  
Generator EPA Id: INR000014159  
Generator Date: 11/21/2007  
Mailing Address: Not reported  
Mailing City, St, Zip: Not reported  
Contact Name: Not reported  
Contact Phone: 219-365-9405  
TSD EPA Id: PAD085690592  
TSD Date: Not reported  
TSD Facility Name: REPUBLIC ENVIRONMENTAL SYSTEMS OF PA INC  
TSD Facility Address: 2869 SANDSTONE DRIVE

MAP FINDINGS  
FOCUS MAP 17

Map ID Site Database(s) EPA ID Number

**WALGREENS #4276 (Continued)**

**1001213951**

TSD Facility City: HATFIELD  
TSD Facility State: PA  
Facility Telephone: Not reported  
Page Number: 1  
Line Number: 1  
Waste Number: D011  
Container Number: 2  
Container Type: Fiberboard or plastic drums, barrels, kegs  
Waste Quantity: 40  
Unit: Gallons (liquids only)  
Handling Code: Not reported  
TSP EPA Id: Not reported  
Date TSP Sig: Not reported

Year: 2007  
Manifest Number: 003540161JJK  
Manifest Type: Not reported  
Generator EPA Id: INR000014159  
Generator Date: 11/08/2007  
Mailing Address: Not reported  
Mailing City, St, Zip: Not reported  
Contact Name: Not reported  
Contact Phone: 219-365-9405  
TSD EPA Id: PAD085690592  
TSD Date: Not reported  
TSD Facility Name: REPUBLIC ENVIRONMENTAL SYSTEMS OF PA INC  
TSD Facility Address: 2869 SANDSTONE DRIVE  
TSD Facility City: HATFIELD  
TSD Facility State: PA  
Facility Telephone: Not reported  
Page Number: 1  
Line Number: 1  
Waste Number: D011  
Container Number: 1  
Container Type: Fiberboard or plastic drums, barrels, kegs  
Waste Quantity: 30  
Unit: Gallons (liquids only)  
Handling Code: Not reported  
TSP EPA Id: Not reported  
Date TSP Sig: Not reported

Year: 2007  
Manifest Number: 003360870JJK  
Manifest Type: Not reported  
Generator EPA Id: INR000014159  
Generator Date: 11/01/2007  
Mailing Address: Not reported  
Mailing City, St, Zip: Not reported  
Contact Name: Not reported  
Contact Phone: 219-365-9405  
TSD EPA Id: PAD085690592  
TSD Date: Not reported  
TSD Facility Name: REPUBLIC ENVIRONMENTAL SYSTEMS OF PA INC  
TSD Facility Address: 2869 SANDSTONE DRIVE  
TSD Facility City: HATFIELD  
TSD Facility State: PA  
Facility Telephone: Not reported

MAP FINDINGS  
 FOCUS MAP 17

Map ID      Site      Database(s)      EPA ID Number

---

**WALGREENS #4276 (Continued)**

**1001213951**

Page Number: 1  
 Line Number: 1  
 Waste Number: D011  
 Container Number: 1  
 Container Type: Fiberboard or plastic drums, barrels, kegs  
 Waste Quantity: 30  
 Unit: Gallons (liquids only)  
 Handling Code: Not reported  
 TSP EPA Id: Not reported  
 Date TSP Sig: Not reported

Year: 2007  
 Manifest Number: 001725877JJK  
 Manifest Type: Not reported  
 Generator EPA Id: INR000014159  
 Generator Date: 02/16/2007  
 Mailing Address: Not reported  
 Mailing City, St, Zip: Not reported  
 Contact Name: Not reported  
 Contact Phone: 219-365-9405  
 TSD EPA Id: PAD085690592  
 TSD Date: Not reported  
 TSD Facility Name: REPUBLIC ENVIRONMENTAL SYSTEMS OF PA INC  
 TSD Facility Address: 2869 SANDSTONE DRIVE  
 TSD Facility City: HATFIELD  
 TSD Facility State: PA  
 Facility Telephone: Not reported  
 Page Number: 1  
 Line Number: 1  
 Waste Number: D011  
 Container Number: 1  
 Container Type: Fiberboard or plastic drums, barrels, kegs  
 Waste Quantity: 30  
 Unit: Gallons (liquids only)  
 Handling Code: Not reported  
 TSP EPA Id: Not reported  
 Date TSP Sig: Not reported

Year: 2007  
 Manifest Number: 003384627JJK  
 Manifest Type: Not reported  
 Generator EPA Id: INR000014159  
 Generator Date: 09/20/2007  
 Mailing Address: Not reported  
 Mailing City, St, Zip: Not reported  
 Contact Name: Not reported  
 Contact Phone: 219-365-9405  
 TSD EPA Id: PAD085690592  
 TSD Date: Not reported  
 TSD Facility Name: REPUBLIC ENVIRONMENTAL SYSTEMS OF PA INC  
 TSD Facility Address: 2869 SANDSTONE DRIVE  
 TSD Facility City: HATFIELD  
 TSD Facility State: PA  
 Facility Telephone: Not reported  
 Page Number: 1  
 Line Number: 1  
 Waste Number: D011

MAP FINDINGS  
FOCUS MAP 17

Map ID	Site	Database(s)	EPA ID Number
--------	------	-------------	---------------

**WALGREENS #4276 (Continued)**

**1001213951**

Container Number:	1
Container Type:	Fiberboard or plastic drums, barrels, kegs
Waste Quantity:	30
Unit:	Gallons (liquids only)
Handling Code:	Not reported
TSP EPA Id:	Not reported
Date TSP Sig:	Not reported
Year:	2007
Manifest Number:	003378317JJK
Manifest Type:	Not reported
Generator EPA Id:	INR000014159
Generator Date:	09/06/2007
Mailing Address:	Not reported
Mailing City, St, Zip:	Not reported
Contact Name:	Not reported
Contact Phone:	219-365-9405
TSD EPA Id:	PAD085690592
TSD Date:	Not reported
TSD Facility Name:	REPUBLIC ENVIRONMENTAL SYSTEMS OF PA INC
TSD Facility Address:	2869 SANDSTONE DRIVE
TSD Facility City:	HATFIELD
TSD Facility State:	PA
Facility Telephone:	Not reported
Page Number:	1
Line Number:	1
Waste Number:	D011
Container Number:	1
Container Type:	Fiberboard or plastic drums, barrels, kegs
Waste Quantity:	30
Unit:	Gallons (liquids only)
Handling Code:	Not reported
TSP EPA Id:	Not reported
Date TSP Sig:	Not reported
Year:	2007
Manifest Number:	002519868JJK
Manifest Type:	Not reported
Generator EPA Id:	INR000014159
Generator Date:	04/26/2007
Mailing Address:	Not reported
Mailing City, St, Zip:	Not reported
Contact Name:	Not reported
Contact Phone:	219-365-9405
TSD EPA Id:	PAD085690592
TSD Date:	Not reported
TSD Facility Name:	REPUBLIC ENVIRONMENTAL SYSTEMS OF PA INC
TSD Facility Address:	2869 SANDSTONE DRIVE
TSD Facility City:	HATFIELD
TSD Facility State:	PA
Facility Telephone:	Not reported
Page Number:	1
Line Number:	1
Waste Number:	D011
Container Number:	2
Container Type:	Fiberboard or plastic drums, barrels, kegs
Waste Quantity:	45

MAP FINDINGS  
FOCUS MAP 17

Map ID	Site	Database(s)	EPA ID Number
--------	------	-------------	---------------

**WALGREENS #4276 (Continued)**

1001213951

Unit:	Gallons (liquids only)
Handling Code:	Not reported
TSP EPA Id:	Not reported
Date TSP Sig:	Not reported

[Click this hyperlink](#) while viewing on your computer to access 34 additional PA\_MANIFEST: record(s) in the EDR Site Report.

165

**J J'S PETRO & FOOD MART  
9285 WICKER AVE  
SAINT JOHN, IN 46373**

**IN LUST** **U003141823**  
**IN UST** **N/A**

LUST:

Facility ID:	14798
Incident Number:	199303534
Affected Area:	Soil
Description:	NFA-Unconditional Closure
Priority:	Low

UST:

Facility ID:	14798
Owner Id:	4114
Company Name:	Joan Purkey
Mailing Address:	1431 Edgewater Road
Mailing Address 2:	Not reported
Mailing City,St,Zip:	Crown Point, IN 46307

Tank Number:	1
<b>Tank Status:</b>	<b>Currently in use</b>
Install Date:	04/01/1987
Tank Capacity:	10000
Substance Desc:	Gasoline

Tank Number:	2
<b>Tank Status:</b>	<b>Currently in use</b>
Install Date:	04/01/1987
Tank Capacity:	10000
Substance Desc:	Gasoline

Tank Number:	3
<b>Tank Status:</b>	<b>Currently in use</b>
Install Date:	04/01/1987
Tank Capacity:	10000
Substance Desc:	Gasoline

Tank Number:	4
<b>Tank Status:</b>	<b>Permanently Out of Service</b>
Install Date:	Not reported
Tank Capacity:	550
Substance Desc:	Used Oil

MAP FINDINGS  
FOCUS MAP 17

Map ID	Site	Database(s)	EPA ID Number
--------	------	-------------	---------------

166	<b>IND BELL TEL CO ST JOHN OFFICE 11081 W 93 ST JOHN, IN 46307</b>	<b>RCRA NonGen / NLR IN MANIFEST</b>	<b>1000104235 INT190012682</b>
-----	--	--	------------------------------------

RCRA NonGen / NLR:

Date form received by agency: 04/01/1981  
 Facility name: IND BELL TEL CO ST JOHN OFFICE  
 Facility address: 11081 W 93  
 ST JOHN, IN 46307  
 EPA ID: INT190012682  
 Mailing address: 220 N MERIDIAN ST RM VP 714  
 INDIANAPOLIS, IN 46204  
 Contact: PAUL RODE  
 Contact address: 220 N MERIDIAN ST RM VP 714  
 INDIANAPOLIS, IN 46204  
 Contact country: US  
 Contact telephone: (317) 265-3904  
 Contact email: Not reported  
 EPA Region: 05  
 Classification: Non-Generator  
 Description: Handler: Non-Generators do not presently generate hazardous waste

Owner/Operator Summary:

Owner/operator name: NAME NOT REPORTED  
 Owner/operator address: ADDRESS NOT REPORTED  
 CITY NOT REPORTED, AK 99998  
 Owner/operator country: Not reported  
 Owner/operator telephone: (312) 555-1212  
 Legal status: Private  
 Owner/Operator Type: Operator  
 Owner/Op start date: Not reported  
 Owner/Op end date: Not reported  
 Owner/operator name: INDIANA BELL TELEPHONE CO INC  
 Owner/operator address: ADDRESS NOT REPORTED  
 CITY NOT REPORTED, AK 99998  
 Owner/operator country: Not reported  
 Owner/operator telephone: (312) 555-1212  
 Legal status: Private  
 Owner/Operator Type: Owner  
 Owner/Op start date: Not reported  
 Owner/Op end date: Not reported

Handler Activities Summary:

U.S. importer of hazardous waste: No  
 Mixed waste (haz. and radioactive): No  
 Recycler of hazardous waste: No  
 Transporter of hazardous waste: No  
 Treater, storer or disposer of HW: No  
 Underground injection activity: No  
 On-site burner exemption: No  
 Furnace exemption: No  
 Used oil fuel burner: No  
 Used oil processor: No  
 User oil refiner: No  
 Used oil fuel marketer to burner: No  
 Used oil Specification marketer: No  
 Used oil transfer facility: No



MAP FINDINGS  
FOCUS MAP 17

Map ID      Site      Database(s)      EPA ID Number

---

**IND BELL TEL CO ST JOHN OFFICE (Continued)**

**1000104235**

Used oil transporter:                      No

Hazardous Waste Summary:

Waste code:                      D002

Waste name:                      A WASTE WHICH HAS A PH OF LESS THAN 2 OR GREATER THAN 12.5 IS CONSIDERED TO BE A CORROSIVE HAZARDOUS WASTE. SODIUM HYDROXIDE, A CAUSTIC SOLUTION WITH A HIGH PH, IS OFTEN USED BY INDUSTRIES TO CLEAN OR DEGREASE PARTS. HYDROCHLORIC ACID, A SOLUTION WITH A LOW PH, IS USED BY MANY INDUSTRIES TO CLEAN METAL PARTS PRIOR TO PAINTING. WHEN THESE CAUSTIC OR ACID SOLUTIONS BECOME CONTAMINATED AND MUST BE DISPOSED, THE WASTE WOULD BE A CORROSIVE HAZARDOUS WASTE.

Waste code:                      D008

Waste name:                      LEAD

Violation Status:                      No violations found

IN MANIFEST:

Year:                      Not reported

EPA ID:                      INT190012682

Tons Generated:                      Not reported

Tons Shipped OffSite:                      Not reported

Manifest Handler:

EPA Id #:                      INT190012682

Generator Type:                      Not reported

Generator Status:                      No longer a generator of hazardous wastes

Transporter Type:                      Code no longer valid

Transporter Status:                      Non Active

TSD Type:                      Not reported

TSD Status:                      Not reported

Handler Mailing Address:                      220 N MERIDIAN ST

Handler Mailing City/State/Zip:                      INDIANAPOLIS, IN 46204

Contact Name:                      PAUL RODE

Contact Telephone:                      317-265-3904

Contact Type:                      A

Year:                      Not reported

EPA ID:                      INT190012682

Tons Generated:                      Not reported

Tons Shipped OffSite:                      Not reported

Year:                      Not reported

EPA ID:                      INT190012682

Tons Generated:                      Not reported

Tons Shipped OffSite:                      Not reported

166

**TOWN OF ST JOHN**  
**11033 W 93RD ST**  
**SAINT JOHN, IN 46373**

**IN LUST    1001297065**  
**IN UST    N/A**

LUST:

Facility ID:                      22365

Incident Number:                      199701520

Affected Area:                      Soil

Description:                      NFA-Unconditional Closure

Priority:                      Low

MAP FINDINGS  
FOCUS MAP 17

Map ID	Site	Database(s)	EPA ID Number
--------	------	-------------	---------------

**TOWN OF ST JOHN (Continued)**

**1001297065**

UST:

Facility ID: 22365  
 Owner Id: 13451  
 Company Name: Town Of St John  
 Mailing Address: 10955 W 93rd St  
 Mailing Address 2: Not reported  
 Mailing City,St,Zip: St John, IN 46373

Tank Number: 1  
**Tank Status: Permanently Out of Service**  
 Install Date: 12/01/1971  
 Tank Capacity: 1000  
 Substance Desc: Gasoline

Tank Number: 2  
**Tank Status: Permanently Out of Service**  
 Install Date: 01/01/1976  
 Tank Capacity: 1000  
 Substance Desc: Gasoline

166

**AT&T ST. JOHN  
 11081 93RD ST.  
 ST. JOHN, IN 46373**

**IN SPILLS S108531562  
 IN SCP N/A**

SPILL:

Facility ID: 200705122  
 Incident Date: 05/16/2007  
 Report Date: 05/16/2007  
 Material: PETROLEUM PRODUCT  
 Spill Source: Commercial  
 Recovered Amount: Not reported  
 Recovered Units: Not reported  
 Spilled Amount: Not reported  
 Spilled Units: Not reported  
 Contained: Not reported  
 Water Affected: GROUND WATER  
 Spill Type: Other  
 Area Affected: GROUND WATER  
 Fish Killed: Not reported  
 Water Supply Affected: Not reported  
 Public Intake: Y

SCP:

Facility Id: 200705122  
 Facility Type: Commercial  
 Indicator Name: NFA

MAP FINDINGS  
FOCUS MAP 17

Map ID	Site	Database(s)	EPA ID Number
167	<b>ST JOHN DEPT OF PUBLIC WORKS</b> <b>9350 HACK ST</b> <b>ST JOHN, IN 46373</b>  UST: Facility ID: 25135 Owner Id: 13451 Company Name: Town Of St John Mailing Address: 10955 W 93rd St Mailing Address 2: Not reported Mailing City, St, Zip: St John, IN 46373  Tank Number: 1 <b>Tank Status: Currently in use</b> Install Date: 10/28/2005 Tank Capacity: 10000 Substance Desc: Gasoline  Tank Number: 2 <b>Tank Status: Currently in use</b> Install Date: 10/28/2005 Tank Capacity: 6000 Substance Desc: Gasoline  Tank Number: 3 <b>Tank Status: Currently in use</b> Install Date: 10/28/2005 Tank Capacity: 4000 Substance Desc: Diesel  OISC: Name: MICHAEL D. SCHILLING Physical Address: Not reported Mailing Address: 9350 HACK ST Phone: 219-365-4655 EMail: Not reported  Name: ROBERT LOUIS VALOIS Physical Address: Not reported Mailing Address: 9350 HACK ST Phone: 219-365-4655 EMail: Not reported	<b>IN UST</b> <b>IN OISC</b>	<b>U004175641</b> <b>N/A</b>
168	<b>K MART STORE 7474</b> <b>9550 WICKER AVE</b> <b>SAINT JOHN, IN 46373</b>	<b>RCRA NonGen / NLR</b> <b>FINDS</b> <b>IN LUST</b> <b>IN UST</b> <b>IN MANIFEST</b> <b>IN SPILLS</b> <b>IN SCP</b>	<b>1000510768</b> <b>IND984904573</b>
	RCRA NonGen / NLR: Date form received by agency: 02/26/2013 Facility name: KMART #7474 Facility address: 9550 WICKER SAINT JOHN, IN 46373  EPA ID: IND984904573		

MAP FINDINGS  
FOCUS MAP 17

Map ID      Site      Database(s)      EPA ID Number

---

**K MART STORE 7474 (Continued)**

**1000510768**

Mailing address:            WICKER  
                                  SAINT JOHN, IN 46373  
Contact:                     ROBYN WEST  
Contact address:            BEVERLY ROAD, B5-348A  
                                  HOFFMAN ESTATES, IL 60179  
Contact country:            US  
Contact telephone:         847-286-0037  
Contact email:              ROBYN.WEST@SEARSHC.COM  
EPA Region:                 05  
Classification:              Non-Generator  
Description:                 Handler: Non-Generators do not presently generate hazardous waste

Owner/Operator Summary:

Owner/operator name:        KMART CORPORATION  
Owner/operator address:     Not reported  
                                  Not reported  
Owner/operator country:     Not reported  
Owner/operator telephone:   Not reported  
Legal status:                Private  
Owner/Operator Type:        Operator  
Owner/Op start date:         01/01/1982  
Owner/Op end date:          Not reported

Owner/operator name:        KMART CORPORATION  
Owner/operator address:     BEVERLY ROAD, B5-348A  
                                  HOFFMAN ESTATES, IL 60179  
Owner/operator country:     US  
Owner/operator telephone:   847-286-0037  
Legal status:                Private  
Owner/Operator Type:        Owner  
Owner/Op start date:         01/01/1982  
Owner/Op end date:          Not reported

Handler Activities Summary:

U.S. importer of hazardous waste:   No  
Mixed waste (haz. and radioactive):   No  
Recycler of hazardous waste:         No  
Transporter of hazardous waste:       No  
Treater, storer or disposer of HW:    No  
Underground injection activity:       No  
On-site burner exemption:             No  
Furnace exemption:                     No  
Used oil fuel burner:                   No  
Used oil processor:                     No  
User oil refiner:                        No  
Used oil fuel marketer to burner:       No  
Used oil Specification marketer:       No  
Used oil transfer facility:              No  
Used oil transporter:                    No

Historical Generators:

Date form received by agency: 02/24/2012  
Site name:                    KMART #7474  
Classification:                Conditionally Exempt Small Quantity Generator

Date form received by agency: 02/25/2010

MAP FINDINGS  
FOCUS MAP 17

Map ID Site Database(s) EPA ID Number

**K MART STORE 7474 (Continued)**

**1000510768**

Site name: KMART 7474  
Classification: Conditionally Exempt Small Quantity Generator

Date form received by agency: 03/12/2008  
Site name: KMART #7474  
Classification: Small Quantity Generator

Date form received by agency: 03/28/2002  
Site name: KMART 7474  
Classification: Conditionally Exempt Small Quantity Generator

Date form received by agency: 12/09/1992  
Site name: KMART 7474  
Classification: Small Quantity Generator

Date form received by agency: 11/18/1991  
Site name: KMART 7474  
Classification: Large Quantity Generator

**Hazardous Waste Summary:**

Waste code: D001  
Waste name: IGNITABLE HAZARDOUS WASTES ARE THOSE WASTES WHICH HAVE A FLASHPOINT OF LESS THAN 140 DEGREES FAHRENHEIT AS DETERMINED BY A PENSKEY-MARTENS CLOSED CUP FLASH POINT TESTER. ANOTHER METHOD OF DETERMINING THE FLASH POINT OF A WASTE IS TO REVIEW THE MATERIAL SAFETY DATA SHEET, WHICH CAN BE OBTAINED FROM THE MANUFACTURER OR DISTRIBUTOR OF THE MATERIAL. LACQUER THINNER IS AN EXAMPLE OF A COMMONLY USED SOLVENT WHICH WOULD BE CONSIDERED AS IGNITABLE HAZARDOUS WASTE.

Waste code: D002  
Waste name: A WASTE WHICH HAS A PH OF LESS THAN 2 OR GREATER THAN 12.5 IS CONSIDERED TO BE A CORROSIVE HAZARDOUS WASTE. SODIUM HYDROXIDE, A CAUSTIC SOLUTION WITH A HIGH PH, IS OFTEN USED BY INDUSTRIES TO CLEAN OR DEGREASE PARTS. HYDROCHLORIC ACID, A SOLUTION WITH A LOW PH, IS USED BY MANY INDUSTRIES TO CLEAN METAL PARTS PRIOR TO PAINTING. WHEN THESE CAUSTIC OR ACID SOLUTIONS BECOME CONTAMINATED AND MUST BE DISPOSED, THE WASTE WOULD BE A CORROSIVE HAZARDOUS WASTE.

Waste code: D016  
Waste name: 2,4-D

Waste code: D035  
Waste name: METHYL ETHYL KETONE

Waste code: P075  
Waste name: NICOTINE, & SALTS

**Biennial Reports:**

Last Biennial Reporting Year: 2013

**Annual Waste Handled:**

Waste code: D001  
Waste name: IGNITABLE HAZARDOUS WASTES ARE THOSE WASTES WHICH HAVE A FLASHPOINT OF LESS THAN 140 DEGREES FAHRENHEIT AS DETERMINED BY A PENSKEY-MARTENS CLOSED CUP FLASH POINT TESTER. ANOTHER METHOD OF DETERMINING THE FLASH POINT OF A WASTE IS TO REVIEW THE MATERIAL SAFETY DATA SHEET,

MAP FINDINGS  
FOCUS MAP 17

Map ID	Site	Database(s)	EPA ID Number
--------	------	-------------	---------------

**K MART STORE 7474 (Continued)**

**1000510768**

WHICH CAN BE OBTAINED FROM THE MANUFACTURER OR DISTRIBUTOR OF THE MATERIAL. LACQUER THINNER IS AN EXAMPLE OF A COMMONLY USED SOLVENT WHICH WOULD BE CONSIDERED AS IGNITABLE HAZARDOUS WASTE.

Amount (Lbs): 355

Waste code: D016

Waste name: 2,4-D

Amount (Lbs): 170

Waste code: D035

Waste name: METHYL ETHYL KETONE

Amount (Lbs): 87

Waste code: P075

Waste name: NICOTINE, & SALTS

Amount (Lbs): 27

Violation Status: No violations found

**FINDS:**

Registry ID: 110058590298

Environmental Interest/Information System  
STATE MASTER

Registry ID: 110009568388

Environmental Interest/Information System

IN-FRS (Indiana - Facility Registry System). The Indiana Department of Environmental Management (I-DEM) has implemented the Indiana-Facility Registry System (I-FRS). The I-FRS provides the interface and processes to link facility data monitored by multiple State and EPA program systems. In addition, I-FRS enables IDEM to reconcile environmental data and exchange it with EPA FRS using the electronic data exchange over the Network Node.

RCRAInfo is a national information system that supports the Resource Conservation and Recovery Act (RCRA) program through the tracking of events and activities related to facilities that generate, transport, and treat, store, or dispose of hazardous waste. RCRAInfo allows RCRA program staff to track the notification, permit, compliance, and corrective action activities required under RCRA.

Registry ID: 110003111604

Environmental Interest/Information System

IN-FRS (Indiana - Facility Registry System). The Indiana Department of Environmental Management (I-DEM) has implemented the Indiana-Facility Registry System (I-FRS). The I-FRS provides the interface and processes to link facility data monitored by multiple State and EPA program systems. In addition, I-FRS enables IDEM to reconcile environmental data and exchange it with EPA FRS using the electronic data exchange over the Network Node.

RCRAInfo is a national information system that supports the Resource Conservation and Recovery Act (RCRA) program through the tracking of

MAP FINDINGS  
FOCUS MAP 17

Map ID Site Database(s) EPA ID Number

---

**K MART STORE 7474 (Continued)**

**1000510768**

events and activities related to facilities that generate, transport, and treat, store, or dispose of hazardous waste. RCRAInfo allows RCRA program staff to track the notification, permit, compliance, and corrective action activities required under RCRA.

HAZARDOUS WASTE BIENNIAL REPORTER

LUST:

Facility ID: 5041  
Incident Number: 199307502  
Affected Area: Soil  
Description: NFA-Unconditional Closure  
Priority: Medium

UST:

Facility ID: 5041  
Owner Id: 1024  
Company Name: Kmart Corporation  
Mailing Address: 3333 Beverly Rd James Smith ALL-324A  
Mailing Address 2: Not reported  
Mailing City,St,Zip: Hoffman Estates, IL 60179

Tank Number: 1  
**Tank Status: Permanently Out of Service**  
Install Date: Not reported  
Tank Capacity: 1000  
Substance Desc: Used Oil

IN MANIFEST:

Year: 2012  
EPA ID: IND984904573  
Tons Generated: 0.00  
Tons Shipped OffSite: 0.20

Manifest Handler:

EPA Id #: IND984904573  
Generator Type: CEG  
Generator Status: Active Handler  
Transporter Type: Code no longer valid  
Transporter Status: Non Active  
TSD Type: Not reported  
TSD Status: Not reported  
Handler Mailing Address: 9550 WICKER AVE  
Handler Mailing City/State/Zip: ST JOHN, IN 46373  
Contact Name: CAMDEN LOVELL  
Contact Telephone: 219-365-8545  
Contact Type: Environmental Coordinator

Year: 2011  
EPA ID: IND984904573  
Tons Generated: 0.18  
Tons Shipped OffSite: 0.18

Year: Not reported

MAP FINDINGS  
FOCUS MAP 17

Map ID	Site	Database(s)	EPA ID Number
--------	------	-------------	---------------

**K MART STORE 7474 (Continued)**

**1000510768**

EPA ID: IND984904573  
Tons Generated: Not reported  
Tons Shipped OffSite: Not reported

Year: Not reported  
EPA ID: IND984904573  
Tons Generated: Not reported  
Tons Shipped OffSite: Not reported

Year: Not reported  
EPA ID: IND984904573  
Tons Generated: Not reported  
Tons Shipped OffSite: Not reported

[Click this hyperlink](#) while viewing on your computer to access additional IN MANIFEST: detail in the EDR Site Report.

**SPILL:**

Facility ID: 200105288  
Incident Date: 05/24/2001  
Report Date: 05/24/2001  
Material: Waste Oil  
Spill Source: Commercial  
Recovered Amount: Not reported  
Recovered Units: Not reported  
Spilled Amount: Not reported  
Spilled Units: Not reported  
Contained: Not reported  
Water Affected: NONE  
Spill Type: Spill  
Area Affected: Undetermined  
Fish Killed: 0.00  
Water Supply Affected: Not reported  
Public Intake: N

Facility ID: 199904183  
Incident Date: 04/23/1999  
Report Date: 04/23/1999  
Material: Hydraulic Oil  
Spill Source: Commercial  
Recovered Amount: U  
Recovered Units: Not reported  
Spilled Amount: Not reported  
Spilled Units: Unknown Units  
Contained: N  
Water Affected: None  
Spill Type: Other  
Area Affected: Unknown  
Fish Killed: 0.00  
Water Supply Affected: Not reported  
Public Intake: U

Facility ID: 199904183  
Incident Date: 04/23/1999  
Report Date: 04/23/1999  
Material: Motor Oil  
Spill Source: Commercial



MAP FINDINGS  
FOCUS MAP 17

<u>Map ID</u>	<u>Site</u>	<u>Database(s)</u>	<u>EPA ID Number</u>
---------------	-------------	--------------------	----------------------

**K MART STORE 7474 (Continued)**

**1000510768**

Recovered Amount:	U
Recovered Units:	Not reported
Spilled Amount:	Not reported
Spilled Units:	Unknown Units
Contained:	N
Water Affected:	None
Spill Type:	Other
Area Affected:	Unknown
Fish Killed:	0.00
Water Supply Affected:	Not reported
Public Intake:	U

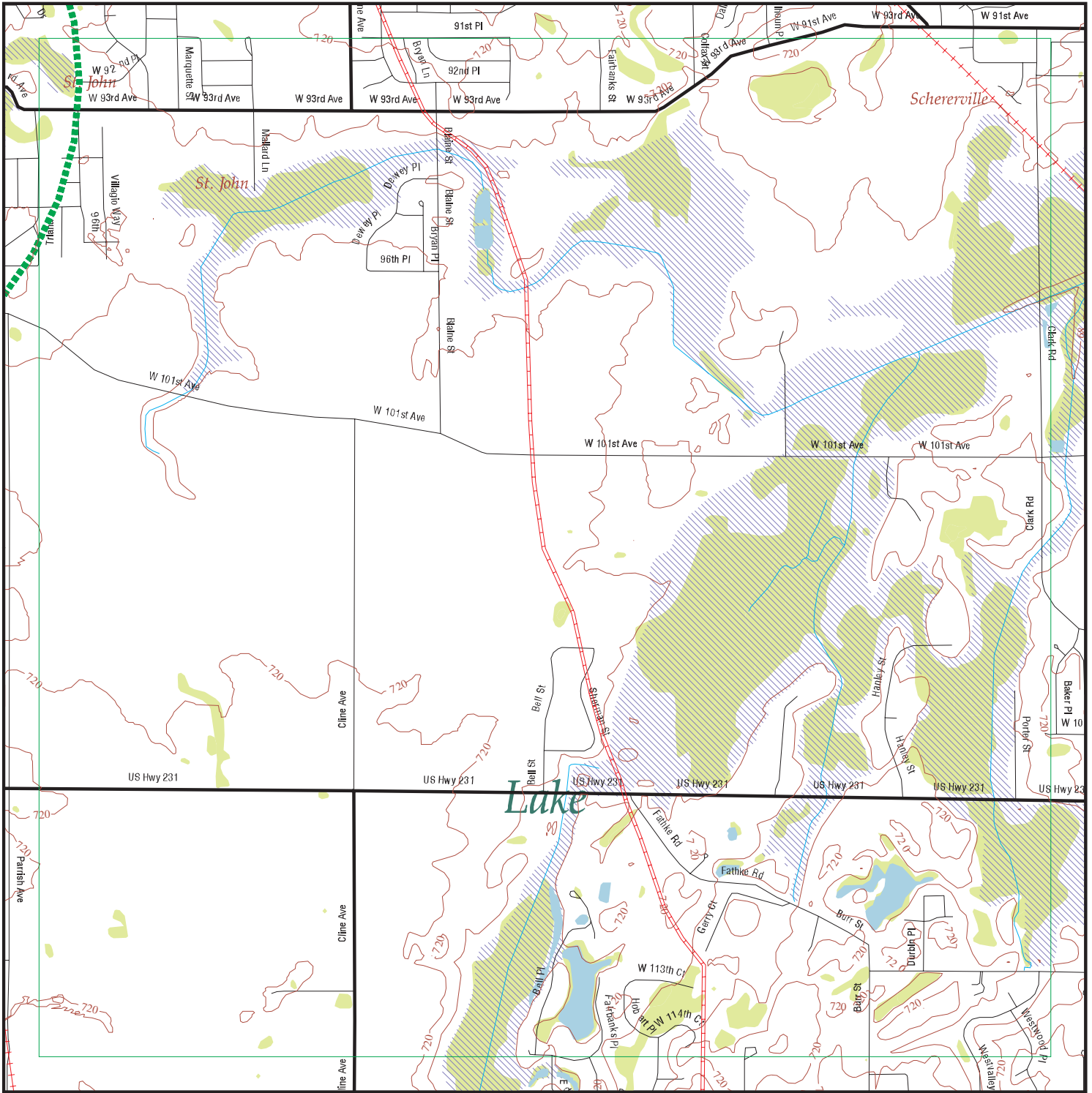
SCP:

Facility Id:	200105288
Facility Type:	Commercial
Indicator Name:	NFA

## FOCUS MAP 17 ORPHAN SUMMARY

City	EDR ID	Site Name	Site Address	Zip	Database(s)
DYER	1000689387	LAKE COUNTY IN BRIDGE 262	EDMONDS ST OVER HART DITCH	46311	RCRA-CESQG, IN MANIFEST
DYER	S105588709	GAS STATION (F)	HART ST & US HWY 30	46311	IN BROWNFIELDS
DYER	S105588707	AUTO REPAIR FACILITY (F)	HART ST & US HWY 30	46311	IN BROWNFIELDS
DYER	S108271058	ST MARGARET MERCY HEALTH CARE	US HWY 30	46311	IN MANIFEST
MUNCIE	1006812551	MUNCIE RESIDENTIAL MERCURY	2413 GOMAN AVE.	46303	CERCLIS
SAINT JOHN	U003603552	GAS CITY	15176 W 101ST ST	46373	IN UST
SAINT JOHN	U001321606	AMOCO SS#30702 FAC#15239	US 31	46373	IN UST
SAINT JOHN	U001080663	QJI RMLR	US 41	46373	IN UST
SAINT JOHN	1016797314	PEOPLES COASTAL CORPORATION ENERGY SYSTEM PROJECT	ST JOHN ST & LAKE MICHIGAN	46373	FINDS
SCHERERVILLE	U004002483	SCHERERVILLE SHELL	2299 US 30	46375	IN LUST, IN UST
SCHERERVILLE	S109949388	AUTOZONE	2014 US 41	46375	IN SWRCY
SCHERERVILLE	1008372958	SPEEDWAY #6685	2333 US 41	46375	RCRA NonGen / NLR, FINDS, IN MANIFEST, IN AUL
SCHERERVILLE	S109949243	ADVANCE AUTO PARTS	2101 US 41	46375	IN SWRCY
SCHERERVILLE	1003870719	ABANDONED TANK TRUCKS	US 41 N OF 30 E SIDE OF RD	46375	CERC-NFRAP
SCHERERVILLE	U003951392	GAS CITY	48 U.S. HIGHWAY 41 -MAIN STREET & HWY 41	46375	IN LUST, IN UST
SCHERERVILLE	1008372969	SPEEDWAY 6679	219 US HWY 30	46375	RCRA NonGen / NLR, IN MANIFEST
SCHERERVILLE	S112254630	GREEN PEST MANAGEMENT INC	228 W LINCOLN HIGHWAY STE 156	46375	IN OISC
SCHERERVILLE	1014887274	BP NO 2 REPLACEMENT PROJECT	N TO SW KENNEDY AVE	46375	FINDS
ST JOHN	S108483950	PEOPLES-COASTAL CORP. ENERGY SYSTEM PROJECT	ST JOHN ST & LAKE MICHIGAN	46373	IN AIRS

# Focus Map 18



EDR DataMap® - Environmental Atlas

## NICTD Rail Project

### Legend

- |                             |                    |                         |                 |                     |
|-----------------------------|--------------------|-------------------------|-----------------|---------------------|
| Roads                       | Waterways          | Pipelines               | Water           | Listed Sites        |
| Major Roads                 | Railroads          | Fault Lines             | Superfund Sites | Sensitive Receptors |
| Contour Lines               | Study Boundary     | Federal DOD Sites       |                 |                     |
| National Wetlands Inventory | 100-Yr Flood Zones | Indian Reservations BIA |                 |                     |



Scale in Miles

Count: 13 records

FOCUS MAP 18 ORPHAN SUMMARY

City	EDR ID	Site Name	Site Address	Zip	Database(s)
CROWN POINT	1004701069	T-D AUTO	610 SHERMAN	46307	RCRA-CESQG, FINDS, MANIFEST
GARY	1003870608	SITE #75	CLARK IND HWY GRAND CALUMET	46410	CERC-NFRAP
LAKE COUNTY	M300003728	CRITSER COMPANIES, INC.	EAGLE CREEK SAND & GRAVEL		US MINES
MERRILLVILLE	U003968635	AMOCO SS 00424	8103 TAFT @ RT 30	46410	LUST, UST
MERRILLVILLE	1009217055	TARGET STORE T0870	2661 E US HIGHWAY 30	46410	RCRA-LQG, MANIFEST
MERRILLVILLE	1004699995	HOME DEPOT	2851 E US HWY 30	46410	RCRA-SQG, FINDS, MANIFEST, TIER 2
MUNCIE	1006812551	MUNCIE RESIDENTIAL MERCURY	2413 GOMAN AVE.	46303	CERCLIS
SAINT JOHN	U003603552	GAS CITY	15176 W 101ST ST	46373	UST
SAINT JOHN	U001321606	AMOCO SS#30702 FAC#15239	US 31	46373	UST
SAINT JOHN	U001080663	QJI RMLR	US 41	46373	UST
SAINT JOHN	1016797314	PEOPLES COASTAL CORPORATION ENERGY SYSTEM PROJECT	ST JOHN ST & LAKE MICHIGAN	46373	FINDS
SCHERERVILLE	S109245373	CVS STORE NO 2519	2338 ROUTE US 41		MANIFEST
ST JOHN	S108483950	PEOPLES-COASTAL CORP. ENERGY SYSTEM PROJECT	ST JOHN ST & LAKE MICHIGAN	46373	AIRS

**Section 3**

**County Level Orphan  
Sites**

City	EDR ID	Site Name	Site Address	Zip	Database(s)
BLUE ISLAND	1004479770	BEVLAB VETERINARY HOSPITAL	2949 W. 127TH	60406	FINDS
BLUE ISLAND	1015964675	BLUE ISLAND COMPOST INC	13601 S CLEVELAND AVE	60406	FINDS
BLUE ISLAND	1010153052	GREENWOOD ELEM SCHOOL	12418 S HIGHLAND	60406	FINDS
BLUE ISLAND	1008001369	DYNA-POWER ENGINEERS INC	12809 S HOMAN	60406	FINDS
BLUE ISLAND	S105015149	CLARK BLUE ISLAND REFINERY	1300 S. KEDZIE	60406	SSU
BLUE ISLAND	1016189721	PARCO FOODS INC	ONE PARCO PL	60406	FINDS
BLUE ISLAND	1008130716	COMM HIGH SCH DIST 218	12700 S SACRAMENTO	60406	FINDS
BLUE ISLAND	1010046568	BROADWAY AUTO WRECKERS	13545 S SACRAMENTO	60406	FINDS
BLUE ISLAND	1008130765	FORMOLD PLASTICS	11955 S VINCENNES	60406	FINDS
BLUE ISLAND	1008130724	WINDY CITY TIRE DISTRIBUTORS	12541 S WESTERN	60406	FINDS
BLUE ISLAND	1005636305	E Z GO	12548 S WESTERN	60406	FINDS, AIRS
BLUE ISLAND	1008144655	THORNTON	12052 S WESTERN	60406	FINDS
BLUE ISLAND	1004482045	GARDEAW ENVIRONMENTAL CO	13057 S WESTERN	60406	ICIS, FINDS
CALUMET CITY	1005636317	ROHM & HAAS KY INC	PO BOX 178	60409	FINDS, AIRS
CALUMET CITY	1004475853	DEDRICK JOHNSON	1249 E. CUNNINGHAM	60409	ICIS, FINDS
CALUMET CITY	1008002534	BLAIRS SERVICE	602 PULAKSI	60409	FINDS
CALUMET CITY	1008130832	ITOCHU CHEMICALS AMERICA INC	1000 STATE ST - B	60409	FINDS
CALUMET CITY	1011930780	BENCO CHEMICALS	700 STATE ST-C	60409	FINDS
CALUMET CITY	1014702430	MOMENTIVE SPECIALTY CHEMICALS	1000 STATE ST-J	60409	FINDS
CALUMET CITY	1008130516	D & J COMPLETE AUTO REPAIR	840 S WENTWORTH	60409	FINDS
CALUMET PARK	1008130538	GO NELSON & SONS INC	12100 S MARSHFIELD	60827	FINDS
CALUMET PARK	1016287714	MODR TRUCK SALES	12302 S. PAGE	60827	FINDS
CALUMET PARK	U001964624	RACEWAY PK	SWC 130TH & ASHLAND	60643	UST
CALUMET PARK	1008130533	S&S CHEMICAL CORP 2	1141 W VERMONT	60827	FINDS
CALUMET PARK	1016287425	RECYCLE RECOVERY & SALVAGE	1139 W VERMONT	60827	FINDS
CALUMET PARK	1008111191	CHICAGO COPPER & CHEMICAL CO	12658 WINCHESTER	60827	FINDS
CHGO HEIGHTS	89111609		12TH AND ARNOLD	60411	ERNS
CHICAGO	1005495082	INTERNATIONAL MILL SERVICE US STEEL	P.O. BOX 17569	60617	FINDS
CHICAGO	1008118590	CHICAGO DISPOSAL INC	P.O. BOX 17557	60617	FINDS
CHICAGO	1008136996	B&J AUTO TRANS INC	8726 S CHICAGO AVE	60617	FINDS
CHICAGO	1008124533	CHICAGO TOOL & ENGINEERING	8383 S CHICAGO AVE	60617	FINDS
CHICAGO	1008124704	JIFFY LUBE	8265 S CHICAGO AVE	60617	FINDS
CHICAGO	1008109167	KEN L SMEDBERG	7934 S CHICAGO ACE	60617	FINDS
CHICAGO	1008124505	BERGLUND MAINTENANCE CO	8410 S CHICAGO AVE	60617	FINDS
CHICAGO	1008128918	HOLTON CARTAGE CO	8355 S CHICAGO	60617	FINDS
CHICAGO	1008136793	DUSTCATCHERS INC	8801 S CHICAGO AVE	60617	FINDS
CHICAGO	1008137028	NINOS HEROES ACADEMIC CTR	8344 S COMMERICAL	60617	FINDS
CHICAGO	1008129111	CHICAGO, CITY OF	11700 S COTTAGE GROVE-B	60628	FINDS
CHICAGO	1005415947	CITY OF CHICAGO	11700 S COTTAGE GROVE/SITE B	60628	RCRA NonGen / NLR, FINDS
CHICAGO	1008212363	10940 FRONT ST	10940 FRONT ST	60628	FINDS
CHICAGO	S116623439	EAST CHICAGO SANITARY DISTRICT ALDER ST PUMP STATION	GARY RD EAST	46312	AIRS
CHICAGO	1008137345	AMOCO 8614	10301 S HALSTED & 103RD	60628	FINDS

City	EDR ID	Site Name	Site Address	Zip	Database(s)
CHICAGO	1008137025	ASC AUTOMOTIVE REPAIRS	10124 INDIANAPOLIS BLVD	60617	FINDS
CHICAGO	1008127865	DAVIS DEV CTR	9101 S JEFFREY	60617	FINDS
CHICAGO	1004695306	TONYS AUTOBODY	157 E KENNSINGTON	60628	RCRA-CESQG, FINDS
CHICAGO	S116623441	EAST CHICAGO SANITARY DISTRICT MICHIGAN AVE PUMP STATION	MICHIGAN AND SHERIDAN INTERSETION EAST	46312	AIRS
CHICAGO	1009446651	BRAZ TRANSPORTATION	10459 S MUSKEGON-B	60617	FINDS
CHICAGO	1008138995	RACINE ST DISPOSAL	RACINE & 119 ST NW COR	60643	FINDS
CHICAGO	1010430328	HAROLDS FRIED CHICKEN	8820 -22 S STONY ISLAND	60617	FINDS
CHICAGO	1008137020	KING PIRROS	7901 S SHORE DR	60617	FINDS
CHICAGO	1012300864	ST MICHAEL SCHOOL	8231 S SHORE DR	60617	FINDS
CHICAGO	1016337050	PALLET CORPORATION	916 S SOUTH HARBOR AVE	60617	FINDS
CHICAGO	1008382028	SOUTH DAKOTA SOY PROCESSORS	12200 S STONEY ISLAND-D	60633	FINDS
CHICAGO	1010035064	DEPARTMENT OF FLEET MANAGEMENT/ CITY OF CHICAGO	10101 S STONEY ISLAND	60617	FINDS
CHICAGO	1009457714	EDIBLE OIL MARKETING LLC	12200 S STONY ISLAND-C	60633	FINDS
CHICAGO	1010354968	FIRST CHOICE LOGISTICS INC	12550 S STONY ISLAND-B	60633	FINDS
CHICAGO	1008146785	AMOCO OIL CO	9059 S WESTERN & 91ST	60643	FINDS
CHICAGO	1008139023	SECURITY SAVINGS	10659 S WESTERN-B	60643	FINDS
CHICAGO	1008124700	BRADLEY PARK	9729 S YALES	60628	FINDS
CHICAGO HEIGHTS	1009459988	TURSTEEES OF SCHL OF BLOOM TWP	E1280S & S600E RDS	60411	FINDS
CHICAGO HEIGHTS	1004473059	SURE PLUS MFG CO	12TH AND MCKINLEY AVE	60411	FINDS, AIRS
CHICAGO HEIGHTS	1016180883	LINCOLN LTD	2061 E 14TH ST	60411	FINDS
CHICAGO HEIGHTS	1011902498	259 16TH ST	259 16TH ST	60411	FINDS
CHICAGO HEIGHTS	1009459557	TRUST 2645	E 1ST ST 3RD HS ON LFT	60411	FINDS
CHICAGO HEIGHTS	1009459558	TRUST 950-31	E1640S	60411	FINDS
CHICAGO HEIGHTS	1009459990	TRUST 2940	EAGLE PARK RD	60411	FINDS
CHICAGO HEIGHTS	1009459993	TRUST 2940	ELITE ST	60411	FINDS
CHICAGO HEIGHTS	1009459560	TRUSTEES OF SCH OF BLOOM TWP	ELIZABETH SCALES MOUND RD	60411	FINDS
CHICAGO HEIGHTS	1009459994	TRUSTEES OF SCH OF BLOOM TWP	ELKVILLE CEM RD W SIDE-F	60411	FINDS
CHICAGO HEIGHTS	1009459991	TRUST 2940	ELLIOT RD	60411	FINDS
CHICAGO HEIGHTS	1009456816	FITZ CORP	ELLWORTH INDUSTRIAL PK	60411	FINDS
CHICAGO HEIGHTS	1009456817	FITZ CORP	ELSTON & HAZEL RDS	60411	FINDS
CHICAGO HEIGHTS	1008109061	BROADWAY AUTO	3019 E END AVE & SAUK TRL	60411	FINDS
CHICAGO HEIGHTS	1009456815	FITZ CORPORATION	END OF TIMBERLAN RD	60411	FINDS
CHICAGO HEIGHTS	1009456818	WITVOET, JAMES A PROPERTY	END OF SMITH ST	60411	FINDS
CHICAGO HEIGHTS	1009459973	FITZ CORP	END OF STEWART ST	60411	FINDS
CHICAGO HEIGHTS	1008130448	PRAIRIE STATE CAR WASH	196 S HALSTON	60411	FINDS
CHICAGO HEIGHTS	1008130494	WHEELS UNLIMITED AUTO SALES	3309 HOLMAN BLDG 7	60411	FINDS
CHICAGO HEIGHTS	1008113294	MOBIL OIL CORP	92 JOE ORR RD & CHGO AVE	60411	FINDS
CHICAGO HEIGHTS	1009460877	FITZ CORP	E MAIN ST	60411	FINDS
CHICAGO HEIGHTS	1009459556	TRUST 2645	E MILLEDGEVILLE	60411	FINDS
CHICAGO HEIGHTS	1009459555	TRUST 2645	EAST OF 600 E ON 500 S	60411	FINDS
CHICAGO HEIGHTS	1009459992	TRUST 2940	EAST OF FOUNTAIN GREEN	60411	FINDS
CHICAGO HEIGHTS	1009459995	FITZ CORP	E OF RODENBURG RD	60411	FINDS
CHICAGO HEIGHTS	1009459989	TRUST 2940	E22 RD (KERNAN)	60411	FINDS
CHICAGO HEIGHTS	1009459559	TRUST 950-31	E RTE 16	60411	FINDS
CHICAGO HEIGHTS	1008118584	DAVE MILLER BUICK	20909 S WESTERN	60411	FINDS

City	EDR ID	Site Name	Site Address	Zip	Database(s)
CRETE	1008118205	VANCOM LAIDLAW	P.O. BOX 35	60417	FINDS
CROWN POINT	U004002824	SPEEDWAY/SM #7373	100 E GOLDSBOROUGH ST	46307	LUST, UST
CROWN POINT	1004488318	LAKES 4 SEASONS	1048 LAKE SHORE DR	46307	FINDS
CROWN POINT	1004701069	T-D AUTO	610 SHERMAN	46307	RCRA-CESQG, FINDS, MANIFEST
DIXMOOR	1008140733	ACS DEMOLITION	14445 S LINCOLN	60426	FINDS
DOLTON	1012209907	DOLTON HAZMAT	DOLTON AVE EXIT ON THE BISHOP FORD	60419	CERCLIS
DOLTON	1012168150	DOLTON HAZMAT	DOLTON AVE EXIT ON THE BISHOP FORD	60419	FINDS
DOLTON	1008130006	PRECISION METAL COMPONENTS	14735 S DREXEL	60419	FINDS
DOLTON	1006288520	OZONE INCORPORATED	14806 S DREXEL	60419	FINDS
DOLTON	1016082427	POLYCHEMIE INC	13931 S. INDIANA AVE.	60419	FINDS
DYER	1016083370	RIETH-RILEY CONSTRUCTION COMPANY INCORPORATED	1427 JOLIET STREET US 30	46311	FINDS
DYER	S116623941	SAINT MARGARET MERCY HOSPITAL-DYER CAMPUS	24 JOLIET ST (US ROUTE 30)	46311	AIRS
DYER	1008338159	THOMAS BUILDERS SITE	1457 KNIGHTWOOD	46311	FINDS
DYER	1004496696	HADADY CORPORATION II	412 MATTERSON	46311	FINDS
DYER	1001210737	ST. MARGARET MERCY HEALTHCARE CTR	U. S. HIGHWAY #30	46311	MLTS
DYER	1010035059	GAS CITY	10061 S. SHEFFIELD	46311	FINDS
EAST CHICAGO	S111869656		BRIDGE WITHIN THE PLANT, LOCATED NORTH OF THE # 2 COLD STRIP	46312	SPILLS
EAST CHICAGO	1016190378	ACE DORAN HAULING & RIGGING	1501 CHICAGO AVE E	46312	FINDS
EAST CHICAGO	1016267802	OIL TECHNOLOGY INC	LTV STEEL CO	46312	FINDS
FORD HEIGHTS	1011995065	AUTO BODY CRAFTSMAN	1901 E 14TH ST-B	60411	FINDS
GARY	98419776		DH MITCHELL GENERATING STATION CLARK RD	46320	ERNS
GRIFFITH	1008909938	GRIFFITH RESIDENTIAL CHEMICAL SITE	1900 LAFAYETTE	46319	FINDS
GRIFFITH	1016812436	AUSTGENS ELECTRIC INCORPORATED	801 E MAIN ST BLDG 1	46319	FINDS
GRIFFITH	1009317807	GREAT NORTHERN/NW AVIATION MNCTC INC	1705 E MAIN ST BLDG 3	46319	FINDS
HAMMOND	1016190228	CALUMET CONSTRUCTION CORP	1247 W 169TH ST	46324	FINDS
HAMMOND	1012292480	WALGREENS	7236 S. CALUMET	46324	FINDS
HAMMOND	1012133864	BP CONNECT	6450 E. CALUMET	46324	FINDS
HAMMOND	1010012148	IMK TRUCK STOP	3350 CALUMET	46320	FINDS
HAMMOND	1016818413	HAKAM BARTESAH	4505 CALUMET	46327	FINDS
HAMMOND	1012292170	KAFFEE INC.	7247 S. CALUMET	46324	FINDS
HAMMOND	1004488304	NICE & EASY GAS	4508 CALUMET	46327	FINDS
HAMMOND	1004483908	AMO IND	5832 CLINE	46323	FINDS
HAMMOND	1016282090	GEORGIA PACIFIC SURFACE IMPOUND	1334 FIELDS ST	46320	FINDS
HAMMOND	1012133823	MOBIL ON THE RUN	21 GOSTLIN	46327	FINDS
HAMMOND	1016934268	CINTAS	1303 KENWOOD AVE	46320	US AIRS
HAMMOND	1005621384	VALUATION CONSULTANTS	P O BOX 4195	46324	FINDS
HAMMOND	S106438332		OUTFALL 004	46320	SPILLS
HAMMOND,	1010026554	PRODUCT TERMINALS INC.	MARATHON OIL COMPANY	46327	FINDS
HARVEY	1011306209	IN TERMINAL SVCS	16800 S CENTER ST - B	60426	FINDS
HARVEY	1016180382	UNITED PARCEL SERVICE	16701 S. CENTER	60426	FINDS
HARVEY	1009455924	CANADIAN NATIONAL RAILWAY	16800 S CENTER ST	60426	FINDS
HARVEY	1008129518	CAR-X AUTO SERVICE	16200 S HALSTED	60426	FINDS
HARVEY	1010557181	J J BOOMERANGS TAVERN	16232 S HALSTED	60426	FINDS
HARVEY	1011984227	HOLIDAY INN	17040 S HALSTED	60426	FINDS
HARVEY	1008146045	ASSOCIATED AUTO SALES	14601 S HALSTED	60426	FINDS



City	EDR ID	Site Name	Site Address	Zip	Database(s)
HARVEY	1011853391	FORMER KNIGHTS OF COLUMBUS	17003 S HALSTED	60426	FINDS
HARVEY	1008150025	TIRE SURGEON	14543 S LEXINGTON	60426	FINDS
HARVEY	1016209400	HARVEY PLATING AND MFG CORP	14445 S LINCOLN	60426	FINDS
HARVEY	1008134370	THUNDERBOLT INDUSTRIES	14856 S LOOMIS	60426	FINDS
HARVEY	1005636236	HARVEY CONTAINER	14815 S. LOOMIS	60426	FINDS
HARVEY	1010453410	A NOLAN LLC	14406 S MYRTLE	60426	FINDS
HARVEY	1005671804	HARVEY GRQ INC CO QUADRELLE REALTY SVCS	14601 SOUTH WOODS STREET	60426	ICIS, FINDS
HIGHLAND	1016814342	HIGHLAND UNION 76	2744 HWY AVE	46322	FINDS
HIGHLAND	1016267973	ATEC ASSOCIATES INC	2646 HWY AVE	46322	FINDS
HIGHLAND	1016267708	THRIFTY KLEEN CLEANERS	2716 HWY AVE	46322	FINDS
HIGHLAND	1010036435	THORNTON INC. #120	8910 INDIANAPOLIS BLVS.	46322	FINDS
HIGHLAND	1016290880	REED MINERALS DIV HARSCO CORP	8149 C KENNEDY AVE	46322	FINDS
HIGHLAND	1004490206	PAK JANE	8907 S MOOR	46322	FINDS
LAKE COUNTY	S111869815		131 WEST DIVISION STREET SCHEREVILLE, IN. 46375 LAKE COUNTY	46375	SPILLS
LAKE COUNTY	S112257524		PRINCE SAVE 800 WEST 61ST AVENUE MERRILLVILLE, IN. 46410	46410	SPILLS
LANSING	1008142727	AMOCO 9647	17356 BURNHAM AVE & BURNI	60438	FINDS
LANSING	1007692507	DAMAGE AUTO BODY & HYDRAULICS	18220 S TORRENCE	60438	FINDS
LANSING	1005635739	KENNY S RIBS	16825 S TORRENCE	60438	FINDS
LYNWOOD	1010343491	1309 JOE ORR RD	1309 JOE ORR RD	60411	FINDS
LYNWOOD	1005570836	KICKERT SCHOOL BUS LINES	20600 TORR. AVE.	60411	FINDS
MARKHAM	1008129052	CITGO/MINUTEMAN CONVENIENCE CENTER	16658 S CRAWFORD	60426	FINDS
MERRILLVILLE	1016210541	MEIJER 165 GAS STA	505 US 30	46410	FINDS
MERRILLVILLE	1016190244	SOUTHLAKE NISSAN INC	4201 LINCOLN HWY	46410	FINDS
MERRILLVILLE	1004489619	FARBAUGH ROBERT	7322 MARSHALL S	46410	FINDS
MERRILLVILLE	1010024206	EMRO MARKETING COMPANY	UNITED GAS STATION #6089	46410	FINDS
MERRILLVILLE	1009217055	TARGET STORE T0870	2661 E US HIGHWAY 30	46410	RCRA-LQG, MANIFEST
PHOENIX	1016457209	VILLAGE OF PHOENIX	15100 S. WALLACE STREET	60426	US BROWNFIELDS, FINDS
PHOENIX	1014703396	ALLIS CHALMERS	15100 S WALLACE AVE	60426	FINDS
SAUK VILLAGE	1008148840	SOUTHLAND CORP	2700 E SAUK VILLAGE TRL	60411	FINDS
SAUK VILLAGE	1010708397	22000 S TORRENCE	22000 S TORRENCE	60411	FINDS
SCHERERVILLE	S116011377	SCHERERVILLE SHELL	2299 US 30		RGA LUST
SCHERERVILLE	S116012455	SPEEDWAY #6679	219 US 30		RGA LUST
SCHERERVILLE	S116003915	FILL UP & WASH III	2333 US 41		RGA LUST
SCHERERVILLE	S116001755	CIRCLE OLDSMOBILE-GHC INC	1300 US 41		RGA LUST
SCHERERVILLE	2004081034		US 41 & MAIN ST		HMIRS
SCHERERVILLE	S115999637	AMOCO SERVICE STATION # 6250	US 41 & US 30		RGA LUST
SCHERERVILLE	S115999753	AMOCO SS 12345	1777 US 41		RGA LUST
SCHERERVILLE	S115999635	AMOCO SERVICE STATION # 6208	1777 US 41		RGA LUST
SCHERERVILLE	S116012458	SPEEDWAY #6685	2333 US 41		RGA LUST
SCHERERVILLE	1016215110	JOHNS AUTO REBUILDING	720 W 65TH AVE	46375	FINDS
SCHERERVILLE	S116013568	THERMARK DIV AVERY INTERNT'L	650 W 67TH PL		RGA LUST
SCHERERVILLE	2000548978		73RD AVE	0	ERNS
SCHERERVILLE	S116001454	CHAPEL LAWN MEMORIAL GARDENS INC	711 W 77TH AVE PO BOX 178		RGA LUST
SCHERERVILLE	S116005785	ILLIANA DISPOSAL SERVICE INC	1155 BIRCH DR		RGA LUST
SCHERERVILLE	S116015833	ILLIANA TRANSFER 1	1155 BIRCH DR		RGA LF
SCHERERVILLE	S116015826	ILLIANA TRANSFER #1	1155 BIRCH DR		RGA LF

City	EDR ID	Site Name	Site Address	Zip	Database(s)
SCHERERVILLE	S109238969	VERIZON WIRELESS	1216 BIRCH DR. (RT. 41 AND RT. 30)		TIER 2
SCHERERVILLE	S112163775	ENBRIDGE ENERGY LIMITED PARTNERSHIP HARTSDALE GRIFFITH	CENTRAL AVE & DIVISION ST		TIER 2
SCHERERVILLE	1016383162	ENBRIDGE ENERGY LIMITED PARTNERSHIP HARTSDALE GRIFFITH	CENTRAL AVE & DIVISION ST	46375	FINDS
SCHERERVILLE	S111340717		8112 CLINE AVE SCHERERVILLE IN LAKE CO		SPILLS
SCHERERVILLE	8860224		HARVEST ACRE SUBDIVISION		ERNS
SCHERERVILLE	S116008538	MARTIN OIL STATION	48 U.S. HIGHWAY 41 -MAIN STREET & HWY 41		RGA LUST
SCHERERVILLE	S116004568	GAS CITY	48 U.S. HIGHWAY 41 -MAIN STREET & HWY 41		RGA LUST
SCHERERVILLE	S116007578	LIMCOLN SALES AND SERVICE INC	145 N INDIANAPOLIS BLVD		RGA LUST
SCHERERVILLE	S116012464	SPEEDWAY #7120	1950 INDIANAPOLIS		RGA LUST
SCHERERVILLE	S116007596	LINCOLN SALES AND SERVICE INC	145 N INDIANAPOLIS BLVD		RGA LUST
SCHERERVILLE	S116012463	SPEEDWAY #7120	1950 INDIANAPOLIS RD		RGA LUST
SCHERERVILLE	S116012832	SPEEDWAY/SM #7120	1950 INDIANAPOLIS		RGA LUST
SCHERERVILLE	S116011379	SCHERERVILLE WASTEWATER TREATMENT PLANT	550 KAESER BLVD		RGA LUST
SCHERERVILLE	S116010569	PUBLIC WORKS DEPT	540 KAESER BLVD		RGA LUST
SCHERERVILLE	S116014994	WASTEWATER TREATMENT PLANT	550 KAESER BLVD		RGA LUST
SCHERERVILLE	S116010571	PUBLIC WORKS DEPT	541 KAESER BLVD		RGA LUST
SCHERERVILLE	S116010570	PUBLIC WORKS DEPT	540 KAISER BLVD		RGA LUST
SCHERERVILLE	S116014996	WASTEWATER TREATMENT PLANT	550 KAISER BLVD		RGA LUST
SCHERERVILLE	S116013776	TOWN OF SCHERERVILLE PUBLIC WORK	540 KAISER BLVD		RGA LUST
SCHERERVILLE	S116675032		LAKE COUNTY 650 W 67TH AVE SCHERERVILLE		SPILLS
SCHERERVILLE	S113812384		LAKE COUNTY SCHERERVILLE 342 W DIVISION(AVE H)		SPILLS
SCHERERVILLE	S111869457		LAKE COUNTY 2100 US HIGHWAY 30 SCHERERVILLE D+R AUTO REPAIR		SPILLS
SCHERERVILLE	S113813023		LAKE COUNTY SCHERERVILLE PROPERTY WEST OF 1773 FOUNTAIN PARK		SPILLS
SCHERERVILLE	S111869392		LAKE COUNTY SCHERERVILLE 131 WEST DIVISION STREET ENBRIDGE T		SPILLS
SCHERERVILLE	S115999711	AMOCO SS 02327	5601 LINCOLN HWY		RGA LUST
SCHERERVILLE	S115999621	AMOCO S S 2327	5601 LINCOLN HWY		RGA LUST
SCHERERVILLE	S116009714	ONE STOP FOOD MART #270	7889 W LINCOLN HWY		RGA LUST
SCHERERVILLE	S116000750	BP AMOCO 2327	5601 LINCOLN HWY		RGA LUST
SCHERERVILLE	S116008024	MARATHON PETROLEUM	7889 W LINCOLN HWY		RGA LUST
SCHERERVILLE	2013055043		8790 PARIS AVE		ERNS
SCHERERVILLE	S113392155		RAIL MILE POST LK 15		SPILLS
SCHERERVILLE	S115999634	AMOCO SERVICE STATION # 6208	1777 S RTE 41		RGA LUST
SCHERERVILLE	S109245373	CVS STORE NO 2519	2338 ROUTE US 41		MANIFEST
SCHERERVILLE	S115999636	AMOCO SERVICE STATION # 6250	1703 N US 41		RGA LUST
SCHERERVILLE	S115999754	AMOCO SS 12734	1703 N US 41		RGA LUST
SCHERERVILLE	1004699367	ARCO PIPELINE	3/4 MI EAST OF KENNEDY ON DIVI	43675	RCRA-CESQG, MANIFEST
SOUTH CHICAGO HEIGHT	1016209820	MARTYS AUTO SALES INC	3210 E END AVE	60411	FINDS
SOUTH CHICAGO HEIGHT	1016280247	SOUTHSIDE WESTERN STAR LTD	3025 EAST END AVE	60411	FINDS
SOUTH CHICAGO HEIGHT	1008136753	MULDERINK PROPERTY	3309 S HOLEMAN	60411	FINDS
SOUTH CHICAGO HEIGHT	1008117336	R&R SALES INC	3211 HOLMAN AVE	60411	FINDS
SOUTH CHICAGO HEIGHT	1008119671	LOBUE INC 2	SAUK TRAIL RD SEC33T35NR1	60411	FINDS
SOUTH CHICAGO HEIGHT	1010013205	10 E SAULK TR	10 E SAULK TR	60411	FINDS

Count: 231 records

COOK COUNTY, IL - ORPHAN SUMMARY

City	EDR ID	Site Name	Site Address	Zip	Database(s)
SOUTH HOLLAND	1008134966	RELIANCE SAFETY LANE	16015 VAN DRUNNEN	60473	FINDS
SOUTH HOLLAND	1008110336	SERGIOS TIRE-FORMERLY	16971 S VINCENNES RD	60473	FINDS
SOUTH HOLLAND	1008145970	KUZAS, JULIUS P	16615 S VINCENNES RD	60473	FINDS
SOUTH HOLLAND	1005636896	EXECUTIVE SECURITY DOOR CO	16650 S VINCENNES	60473	FINDS, AIRS
SOUTH HOLLAND	1008137517	BEST BUILT FABRICATION CO INC	16650 S VINCENNES	60473	FINDS
SOUTH HOLLAND	1016171721		16250 SOUTH VINCENNES RD.	60473	ICIS, RMP
SOUTH HOLLAND	1010729751	16254 S WALLACE	16254 S WALLACE	60473	FINDS
ST JOHN	96515707		ST JOHN SUB-STATION	46320	ERNS
THORNTON	1008107643	CAMPBELL SOUP CO	201 W ARMOUR DR	60476	FINDS
THORNTON	1016182186	INTEGRATED POWER SERVICES	17001 VINCENNES ROAD	60476	FINDS
WHITING	1016804457	AMOCO PIPELINE COMPANY	CALUMET AVE & 129TH ST	46394	FINDS

City	EDR ID	Site Name	Site Address	Zip	Database(s)
BLUE ISLAND	1004479770	BEVLAB VETERINARY HOSPITAL	2949 W. 127TH	60406	FINDS
BLUE ISLAND	1015964675	BLUE ISLAND COMPOST INC	13601 S CLEVELAND AVE	60406	FINDS
BLUE ISLAND	1010153052	GREENWOOD ELEM SCHOOL	12418 S HIGHLAND	60406	FINDS
BLUE ISLAND	1008001369	DYNA-POWER ENGINEERS INC	12809 S HOMAN	60406	FINDS
BLUE ISLAND	S105015149	CLARK BLUE ISLAND REFINERY	1300 S. KEDZIE	60406	SSU
BLUE ISLAND	1016189721	PARCO FOODS INC	ONE PARCO PL	60406	FINDS
BLUE ISLAND	1008130716	COMM HIGH SCH DIST 218	12700 S SACRAMENTO	60406	FINDS
BLUE ISLAND	1010046568	BROADWAY AUTO WRECKERS	13545 S SACRAMENTO	60406	FINDS
BLUE ISLAND	1008130765	FORMOLD PLASTICS	11955 S VINCENNES	60406	FINDS
BLUE ISLAND	1008130724	WINDY CITY TIRE DISTRIBUTORS	12541 S WESTERN	60406	FINDS
BLUE ISLAND	1005636305	E Z GO	12548 S WESTERN	60406	FINDS, AIRS
BLUE ISLAND	1008144655	THORNTON	12052 S WESTERN	60406	FINDS
BLUE ISLAND	1004482045	GARDEAW ENVIRONMENTAL CO	13057 S WESTERN	60406	ICIS, FINDS
CALUMET CITY	1005636317	ROHM & HAAS KY INC	PO BOX 178	60409	FINDS, AIRS
CALUMET CITY	1004475853	DEDRICK JOHNSON	1249 E. CUNNINGHAM	60409	ICIS, FINDS
CALUMET CITY	1008002534	BLAIRS SERVICE	602 PULAKSI	60409	FINDS
CALUMET CITY	1008130832	ITOCHU CHEMICALS AMERICA INC	1000 STATE ST - B	60409	FINDS
CALUMET CITY	1011930780	BENCO CHEMICALS	700 STATE ST-C	60409	FINDS
CALUMET CITY	1014702430	MOMENTIVE SPECIALTY CHEMICALS	1000 STATE ST-J	60409	FINDS
CALUMET CITY	1008130516	D & J COMPLETE AUTO REPAIR	840 S WENTWORTH	60409	FINDS
CALUMET PARK	1008130538	GO NELSON & SONS INC	12100 S MARSHFIELD	60827	FINDS
CALUMET PARK	1016287714	MODR TRUCK SALES	12302 S. PAGE	60827	FINDS
CALUMET PARK	U001964624	RACEWAY PK	SWC 130TH & ASHLAND	60643	UST
CALUMET PARK	1008130533	S&S CHEMICAL CORP 2	1141 W VERMONT	60827	FINDS
CALUMET PARK	1016287425	RECYCLE RECOVERY & SALVAGE	1139 W VERMONT	60827	FINDS
CALUMET PARK	1008111191	CHICAGO COPPER & CHEMICAL CO	12658 WINCHESTER	60827	FINDS
CHGO HEIGHTS	89111609		12TH AND ARNOLD	60411	ERNS
CHICAGO	1005495082	INTERNATIONAL MILL SERVICE US STEEL	P.O. BOX 17569	60617	FINDS
CHICAGO	1008118590	CHICAGO DISPOSAL INC	P.O. BOX 17557	60617	FINDS
CHICAGO	1008136996	B&J AUTO TRANS INC	8726 S CHICAGO AVE	60617	FINDS
CHICAGO	1008124533	CHICAGO TOOL & ENGINEERING	8383 S CHICAGO AVE	60617	FINDS
CHICAGO	1008124704	JIFFY LUBE	8265 S CHICAGO AVE	60617	FINDS
CHICAGO	1008109167	KEN L SMEDBERG	7934 S CHICAGO ACE	60617	FINDS
CHICAGO	1008124505	BERGLUND MAINTENANCE CO	8410 S CHICAGO AVE	60617	FINDS
CHICAGO	1008128918	HOLTON CARTAGE CO	8355 S CHICAGO	60617	FINDS
CHICAGO	1008136793	DUSTCATCHERS INC	8801 S CHICAGO AVE	60617	FINDS
CHICAGO	1008137028	NINOS HEROES ACADEMIC CTR	8344 S COMMERICAL	60617	FINDS
CHICAGO	1008129111	CHICAGO, CITY OF	11700 S COTTAGE GROVE-B	60628	FINDS
CHICAGO	1005415947	CITY OF CHICAGO	11700 S COTTAGE GROVE/SITE B	60628	RCRA NonGen / NLR, FINDS
CHICAGO	1008212363	10940 FRONT ST	10940 FRONT ST	60628	FINDS
CHICAGO	S116623439	EAST CHICAGO SANITARY DISTRICT ALDER ST PUMP STATION	GARY RD EAST	46312	AIRS
CHICAGO	1008137345	AMOCO 8614	10301 S HALSTED & 103RD	60628	FINDS

City	EDR ID	Site Name	Site Address	Zip	Database(s)
CHICAGO	1008137025	ASC AUTOMOTIVE REPAIRS	10124 INDIANAPOLIS BLVD	60617	FINDS
CHICAGO	1008127865	DAVIS DEV CTR	9101 S JEFFREY	60617	FINDS
CHICAGO	1004695306	TONYS AUTOBODY	157 E KENNSINGTON	60628	RCRA-CESQG, FINDS
CHICAGO	S116623441	EAST CHICAGO SANITARY DISTRICT MICHIGAN AVE PUMP STATION	MICHIGAN AND SHERIDAN INTERSETION EAST	46312	AIRS
CHICAGO	1009446651	BRAZ TRANSPORTATION	10459 S MUSKEGON-B	60617	FINDS
CHICAGO	1008138995	RACINE ST DISPOSAL	RACINE & 119 ST NW COR	60643	FINDS
CHICAGO	1010430328	HAROLDS FRIED CHICKEN	8820 -22 S STONY ISLAND	60617	FINDS
CHICAGO	1008137020	KING PIRROS	7901 S SHORE DR	60617	FINDS
CHICAGO	1012300864	ST MICHAEL SCHOOL	8231 S SHORE DR	60617	FINDS
CHICAGO	1016337050	PALLET CORPORATION	916 S SOUTH HARBOR AVE	60617	FINDS
CHICAGO	1008382028	SOUTH DAKOTA SOY PROCESSORS	12200 S STONEY ISLAND-D	60633	FINDS
CHICAGO	1010035064	DEPARTMENT OF FLEET MANAGEMENT/ CITY OF CHICAGO	10101 S STONEY ISLAND	60617	FINDS
CHICAGO	1009457714	EDIBLE OIL MARKETING LLC	12200 S STONY ISLAND-C	60633	FINDS
CHICAGO	1010354968	FIRST CHOICE LOGISTICS INC	12550 S STONY ISLAND-B	60633	FINDS
CHICAGO	1008146785	AMOCO OIL CO	9059 S WESTERN & 91ST	60643	FINDS
CHICAGO	1008139023	SECURITY SAVINGS	10659 S WESTERN-B	60643	FINDS
CHICAGO	1008124700	BRADLEY PARK	9729 S YALES	60628	FINDS
CHICAGO HEIGHTS	1009459988	TURSTEEES OF SCHL OF BLOOM TWP	E1280S & S600E RDS	60411	FINDS
CHICAGO HEIGHTS	1004473059	SURE PLUS MFG CO	12TH AND MCKINLEY AVE	60411	FINDS, AIRS
CHICAGO HEIGHTS	1016180883	LINCOLN LTD	2061 E 14TH ST	60411	FINDS
CHICAGO HEIGHTS	1011902498	259 16TH ST	259 16TH ST	60411	FINDS
CHICAGO HEIGHTS	1009459557	TRUST 2645	E 1ST ST 3RD HS ON LFT	60411	FINDS
CHICAGO HEIGHTS	1009459558	TRUST 950-31	E1640S	60411	FINDS
CHICAGO HEIGHTS	1009459990	TRUST 2940	EAGLE PARK RD	60411	FINDS
CHICAGO HEIGHTS	1009459993	TRUST 2940	ELITE ST	60411	FINDS
CHICAGO HEIGHTS	1009459560	TRUSTEES OF SCH OF BLOOM TWP	ELIZABETH SCALES MOUND RD	60411	FINDS
CHICAGO HEIGHTS	1009459994	TRUSTEES OF SCH OF BLOOM TWP	ELKVILLE CEM RD W SIDE-F	60411	FINDS
CHICAGO HEIGHTS	1009459991	TRUST 2940	ELLIOT RD	60411	FINDS
CHICAGO HEIGHTS	1009456816	FITZ CORP	ELLWORTH INDUSTRIAL PK	60411	FINDS
CHICAGO HEIGHTS	1009456817	FITZ CORP	ELSTON & HAZEL RDS	60411	FINDS
CHICAGO HEIGHTS	1008109061	BROADWAY AUTO	3019 E END AVE & SAUK TRL	60411	FINDS
CHICAGO HEIGHTS	1009456815	FITZ CORPORATION	END OF TIMBERLAN RD	60411	FINDS
CHICAGO HEIGHTS	1009456818	WITVOET, JAMES A PROPERTY	END OF SMITH ST	60411	FINDS
CHICAGO HEIGHTS	1009459973	FITZ CORP	END OF STEWART ST	60411	FINDS
CHICAGO HEIGHTS	1008130448	PRAIRIE STATE CAR WASH	196 S HALSTON	60411	FINDS
CHICAGO HEIGHTS	1008130494	WHEELS UNLIMITED AUTO SALES	3309 HOLMAN BLDG 7	60411	FINDS
CHICAGO HEIGHTS	1008113294	MOBIL OIL CORP	92 JOE ORR RD & CHGO AVE	60411	FINDS
CHICAGO HEIGHTS	1009460877	FITZ CORP	E MAIN ST	60411	FINDS
CHICAGO HEIGHTS	1009459556	TRUST 2645	E MILLEDGEVILLE	60411	FINDS
CHICAGO HEIGHTS	1009459555	TRUST 2645	EAST OF 600 E ON 500 S	60411	FINDS
CHICAGO HEIGHTS	1009459992	TRUST 2940	EAST OF FOUNTAIN GREEN	60411	FINDS
CHICAGO HEIGHTS	1009459995	FITZ CORP	E OF RODENBURG RD	60411	FINDS
CHICAGO HEIGHTS	1009459989	TRUST 2940	E22 RD (KERNAN)	60411	FINDS
CHICAGO HEIGHTS	1009459559	TRUST 950-31	E RTE 16	60411	FINDS
CHICAGO HEIGHTS	1008118584	DAVE MILLER BUICK	20909 S WESTERN	60411	FINDS

City	EDR ID	Site Name	Site Address	Zip	Database(s)
CRETE	1008118205	VANCOM LAIDLAW	P.O. BOX 35	60417	FINDS
CROWN POINT	U004002824	SPEEDWAY/SM #7373	100 E GOLDSBOROUGH ST	46307	LUST, UST
CROWN POINT	1004488318	LAKES 4 SEASONS	1048 LAKE SHORE DR	46307	FINDS
CROWN POINT	1004701069	T-D AUTO	610 SHERMAN	46307	RCRA-CESQG, FINDS, MANIFEST
DIXMOOR	1008140733	ACS DEMOLITION	14445 S LINCOLN	60426	FINDS
DOLTON	1012209907	DOLTON HAZMAT	DOLTON AVE EXIT ON THE BISHOP FORD	60419	CERCLIS
DOLTON	1012168150	DOLTON HAZMAT	DOLTON AVE EXIT ON THE BISHOP FORD	60419	FINDS
DOLTON	1008130006	PRECISION METAL COMPONENTS	14735 S DREXEL	60419	FINDS
DOLTON	1006288520	OZONE INCORPORATED	14806 S DREXEL	60419	FINDS
DOLTON	1016082427	POLYCHEMIE INC	13931 S. INDIANA AVE.	60419	FINDS
DYER	1016083370	RIETH-RILEY CONSTRUCTION COMPANY INCORPORATED	1427 JOLIET STREET US 30	46311	FINDS
DYER	S116623941	SAINT MARGARET MERCY HOSPITAL-DYER CAMPUS	24 JOLIET ST (US ROUTE 30)	46311	AIRS
DYER	1008338159	THOMAS BUILDERS SITE	1457 KNIGHTWOOD	46311	FINDS
DYER	1004496696	HADADY CORPORATION II	412 MATTERSON	46311	FINDS
DYER	1001210737	ST. MARGARET MERCY HEALTHCARE CTR	U. S. HIGHWAY #30	46311	MLTS
DYER	1010035059	GAS CITY	10061 S. SHEFFIELD	46311	FINDS
EAST CHICAGO	S111869656		BRIDGE WITHIN THE PLANT, LOCATED NORTH OF THE # 2 COLD STRIP	46312	SPILLS
EAST CHICAGO	1016190378	ACE DORAN HAULING & RIGGING	1501 CHICAGO AVE E	46312	FINDS
EAST CHICAGO	1016267802	OIL TECHNOLOGY INC	LTV STEEL CO	46312	FINDS
FORD HEIGHTS	1011995065	AUTO BODY CRAFTSMAN	1901 E 14TH ST-B	60411	FINDS
GARY	98419776		DH MITCHELL GENERATING STATION CLARK RD	46320	ERNS
GRIFFITH	1008909938	GRIFFITH RESIDENTIAL CHEMICAL SITE	1900 LAFAYETTE	46319	FINDS
GRIFFITH	1016812436	AUSTGENS ELECTRIC INCORPORATED	801 E MAIN ST BLDG 1	46319	FINDS
GRIFFITH	1009317807	GREAT NORTHERN/NW AVIATION MNCT INC	1705 E MAIN ST BLDG 3	46319	FINDS
HAMMOND	1016190228	CALUMET CONSTRUCTION CORP	1247 W 169TH ST	46324	FINDS
HAMMOND	1012292480	WALGREENS	7236 S. CALUMET	46324	FINDS
HAMMOND	1012133864	BP CONNECT	6450 E. CALUMET	46324	FINDS
HAMMOND	1010012148	IMK TRUCK STOP	3350 CALUMET	46320	FINDS
HAMMOND	1016818413	HAKAM BARTESAH	4505 CALUMET	46327	FINDS
HAMMOND	1012292170	KAFFEE INC.	7247 S. CALUMET	46324	FINDS
HAMMOND	1004488304	NICE & EASY GAS	4508 CALUMET	46327	FINDS
HAMMOND	1004483908	AMO IND	5832 CLINE	46323	FINDS
HAMMOND	1016282090	GEORGIA PACIFIC SURFACE IMPOUND	1334 FIELDS ST	46320	FINDS
HAMMOND	1012133823	MOBIL ON THE RUN	21 GOSTLIN	46327	FINDS
HAMMOND	1016934268	CINTAS	1303 KENWOOD AVE	46320	US AIRS
HAMMOND	1005621384	VALUATION CONSULTANTS	P O BOX 4195	46324	FINDS
HAMMOND	S106438332		OUTFALL 004	46320	SPILLS
HAMMOND,	1010026554	PRODUCT TERMINALS INC.	MARATHON OIL COMPANY	46327	FINDS
HARVEY	1011306209	IN TERMINAL SVCS	16800 S CENTER ST - B	60426	FINDS
HARVEY	1016180382	UNITED PARCEL SERVICE	16701 S. CENTER	60426	FINDS
HARVEY	1009455924	CANADIAN NATIONAL RAILWAY	16800 S CENTER ST	60426	FINDS
HARVEY	1008129518	CAR-X AUTO SERVICE	16200 S HALSTED	60426	FINDS
HARVEY	1010557181	J J BOOMERANGS TAVERN	16232 S HALSTED	60426	FINDS
HARVEY	1011984227	HOLIDAY INN	17040 S HALSTED	60426	FINDS
HARVEY	1008146045	ASSOCIATED AUTO SALES	14601 S HALSTED	60426	FINDS

City	EDR ID	Site Name	Site Address	Zip	Database(s)
HARVEY	1011853391	FORMER KNIGHTS OF COLUMBUS	17003 S HALSTED	60426	FINDS
HARVEY	1008150025	TIRE SURGEON	14543 S LEXINGTON	60426	FINDS
HARVEY	1016209400	HARVEY PLATING AND MFG CORP	14445 S LINCOLN	60426	FINDS
HARVEY	1008134370	THUNDERBOLT INDUSTRIES	14856 S LOOMIS	60426	FINDS
HARVEY	1005636236	HARVEY CONTAINER	14815 S. LOOMIS	60426	FINDS
HARVEY	1010453410	A NOLAN LLC	14406 S MYRTLE	60426	FINDS
HARVEY	1005671804	HARVEY GRQ INC CO QUADRELLE REALTY SVCS	14601 SOUTH WOODS STREET	60426	ICIS, FINDS
HIGHLAND	1016814342	HIGHLAND UNION 76	2744 HWY AVE	46322	FINDS
HIGHLAND	1016267973	ATEC ASSOCIATES INC	2646 HWY AVE	46322	FINDS
HIGHLAND	1016267708	THRIFTY KLEEN CLEANERS	2716 HWY AVE	46322	FINDS
HIGHLAND	1010036435	THORNTON INC. #120	8910 INDIANAPOLIS BLVS.	46322	FINDS
HIGHLAND	1016290880	REED MINERALS DIV HARSCO CORP	8149 C KENNEDY AVE	46322	FINDS
HIGHLAND	1004490206	PAK JANE	8907 S MOOR	46322	FINDS
LAKE COUNTY	S111870241		105TH HALE MILEPOST 10.3 CHICAGO, IL COOK COUNTY		SPILLS
LAKE COUNTY	S104904638		121ST STREET & WALLACE		SPILLS
LAKE COUNTY	S111870259		135TH ST. & NEW AVE. LEMONT, IL 60439 WILL		SPILLS
LAKE COUNTY	S110623552		MM 14 OFF RAMP FROM TOLL RD		SPILLS
LAKE COUNTY	S111340681		25TH DEARBURN LAKE STATION, IN.		SPILLS
LAKE COUNTY	S112257509		29TH AND NEW JERSEY LAKE STATION		SPILLS
LAKE COUNTY	S112257121		33RD AVE AND LAPORTE AVE LAKE STATION		SPILLS
LAKE COUNTY	S117333085		3600 W 3RD AVE GARY, IN		SPILLS
LAKE COUNTY	S111340682		RR 51 LAKE STATION IN		SPILLS
LAKE COUNTY	S117333001		78TH AVE & HENDRICKS STREET MERRILVILLE		SPILLS
LAKE COUNTY	S103804147		MM 8.5 ON I-80 W BOUND		SPILLS
LAKE COUNTY	S104809333		I 80 8.7 MM EAST BOUND		SPILLS
LAKE COUNTY	S116158156		I 80/94 WB MM13.4		SPILLS
LAKE COUNTY	S110172454		I 90/80 MM 15		SPILLS
LAKE COUNTY	875748		121 ST. AND FRONT AVE		ERNS
LAKE COUNTY	S107471789		AUSTGEN PROPERTIES		SPILLS
LAKE COUNTY	S110171302		BATHROOM		SPILLS
LAKE COUNTY	S116623976	SOUTHWEST SOIL REMEDIATION, LTD.	TO BE DETERMINED		AIRS
LAKE COUNTY	2008909122		BETWEEN GARY AND INDIANA HARBOR.		ERNS
LAKE COUNTY	2009909122		BETWEEN GARY AND INDIANA HARBOR.		ERNS
LAKE COUNTY	S113812512		201 BLAIN STREET GARY, IN. LAKE COUNTY		SPILLS
LAKE COUNTY	2014076802		700 BLOCK OF SOUTH BROAD ST		ERNS
LAKE COUNTY	S112257262		BOATERS BEACH PORTAGE, IN. LAKE COUNTY		SPILLS
LAKE COUNTY	S117333343		520 BROADWAY STREET GARY, IN		SPILLS
LAKE COUNTY	M300002407	CARMEUSE LIME	BUFFINGTON LIME PLANT		US MINES
LAKE COUNTY	2008869179		BURNS HARBOR		ERNS
LAKE COUNTY	S113392293		CABELAS PARKING LOT HAMMOND, IN.		SPILLS
LAKE COUNTY	8850370		CLARK AND DEAN MITCHELL ROAD		ERNS
LAKE COUNTY	S111340701		N CLINE AVE GARY, IN		SPILLS
LAKE COUNTY	S113392290		CLINE AVENUE JUST 3 MILES NORTH OF I80 HAMMOND, IN. LAKE COU		SPILLS
LAKE COUNTY	89115855		#3 COLD STRIP MILL		ERNS
LAKE COUNTY	S109237590		COLEHOUR YARD		SPILLS
LAKE COUNTY	S116760278		COLLEGE AND WALNUT, 705 E WALNUT STREET, INDIANAPOLIS		SPILLS

City	EDR ID	Site Name	Site Address	Zip	Database(s)
LAKE COUNTY	S107471798		CORNER OF KENNEDY AND MAIN		SPILLS
LAKE COUNTY	8850881		DITCH ALONGSIDE INTERSTATE		ERNS
LAKE COUNTY	S111869815		131 WEST DIVISION STREET SCHEREVILLE, IN. 46375 LAKE COUNTY	46375	SPILLS
LAKE COUNTY	S110172302		DOCK 7H		SPILLS
LAKE COUNTY	2012032845		DYER		ERNS
LAKE COUNTY	M300003728	CRITSER COMPANIES, INC.	EAGLE CREEK SAND & GRAVEL		US MINES
LAKE COUNTY	2012030455		I-94 EB MM 7.5 NEAR GARY INDIANA		ERNS
LAKE COUNTY	2003651967		1 EMPIRESS DRIVE		ERNS
LAKE COUNTY	89105644		N END OF REFINERY AT PROPYLENE LOADING RACKS		ERNS
LAKE COUNTY	S113812950		FREDERICK AND RIVER ROAD MUNSTER		SPILLS
LAKE COUNTY	2004709954		GARRY		ERNS
LAKE COUNTY	S107599152		GAS FACILITY		SPILLS
LAKE COUNTY	S111870245		GRAND AVE. ELMWOOD IL COOK		SPILLS
LAKE COUNTY	8711265		GRAND CALUMET RIVER, AT THE BEGINNING OF THE RIVER		ERNS
LAKE COUNTY	S111870094		4490 GRANT STREET LAKE RIDGE, IN. LAKE COUNTY		SPILLS
LAKE COUNTY	91227512		GRIFFITH INDIANA TO HUNTINGTON INDIANA		ERNS
LAKE COUNTY	S104993501		HOME		SPILLS
LAKE COUNTY	S106744622		HOME		SPILLS
LAKE COUNTY	S105158556		HOME		SPILLS
LAKE COUNTY	S116674801		INDIANA HARBOR SHIP CANAL		SPILLS
LAKE COUNTY	S106745574		INDIANA HARBOR CANAL AREA		SPILLS
LAKE COUNTY	S110172506		INDIANA HARBOR		SPILLS
LAKE COUNTY	90178566		INDIANA HARBOR CANAL BY CONRAIL 5 BRIDGE BETWEEN INLAND PLAN		ERNS
LAKE COUNTY	S113812896		2815 INDIANAPOLIS BLVD WHITING		SPILLS
LAKE COUNTY	S116158481		2815 INDIANAPOLIS BLVD WHITING		SPILLS
LAKE COUNTY	S114017342		INFO. ONLY;NO SPILL		SPILLS
LAKE COUNTY	S104809147		INJURED ANIMAL IN BACK YARD		SPILLS
LAKE COUNTY	8855146		INTERSECTION OF RIDGE RD AND WISCONSON ST		ERNS
LAKE COUNTY	S111869789		LAKE COUNTY I 90 E B 2.9 INDIANA TOLL ROAD HAMMOND		SPILLS
LAKE COUNTY	S113812278		LAKE COUNTY I-90 TOLL ROAD EXIT GRANT ST GARY		SPILLS
LAKE COUNTY	2008864871		LAKE STATION		ERNS
LAKE COUNTY	S113811925		LAKE COUNTY 7121 MARSHAL AVE HESSVILLE		SPILLS
LAKE COUNTY	S112257532		LAKE COUNTY LITTLE CAL AND GRAND CAL RIVERS CLINE AVE IN GAR		SPILLS
LAKE COUNTY	S116760146		LAKE COUNTY		SPILLS
LAKE COUNTY	S113812100		LAKE COUNTY BP WHITING REFINERY 2815 INDIANAPOLIS BLVD.		SPILLS
LAKE COUNTY	S113812388		LAKE COUNTY LAKE STATION E 23RD CT - FARMFIELD ADJACENT TO I		SPILLS
LAKE COUNTY	S113812436		LAKE COUNTY 2815 INDIANAPOLIS BLVD WHITING		SPILLS
LAKE COUNTY	S113812220		LAKE COUNTY 2815 INDIANAPOLIS BLVD WHITING REFINERY WHITING		SPILLS
LAKE COUNTY	S111340308		LAKE COUNTY LAKE MICHIGAN HAMMOND, IN		SPILLS
LAKE COUNTY	S111341101		LAKE COUNTY 2119 E ELM ST GARY, IN		SPILLS
LAKE COUNTY	S111340302		LAKE COUNTY RT 80 & KENNEDY AVE HAMMOND, IN		SPILLS
LAKE COUNTY	S108986658		LAKE CO		SPILLS



City	EDR ID	Site Name	Site Address	Zip	Database(s)
LAKE COUNTY	S116760037		LAKE MICHIGAN BETWEEN BP REFINERY AND WHITING PARK		SPILLS
LAKE COUNTY	S111340512		#464 LAKE SHORE DR. LOT 97 NEAR HOLIDAY LAKE COUNTY		SPILLS
LAKE COUNTY	8864270		LAKE MICHIGAN		ERNS
LAKE COUNTY	S112257339		LAKE COUNTY 4745 INDIANAPOLIS BLVE EAST CHICAGO		SPILLS
LAKE COUNTY	S111869756		LAKE COUNTY ST JOHN OLCOTT AVENUE		SPILLS
LAKE COUNTY	S111869628		LAKE COUNTY LAKE STATION I80/94 WEST BOUND EXIT TO TOLL ROAD		SPILLS
LAKE COUNTY	89119794		LAT. 41 41.1 LONG. 87 26.5		ERNS
LAKE COUNTY	S112150477		LAT: 41 42" 25"N LONG: 087 29' 09" W		SPILLS
LAKE COUNTY	S117333095		LOUISIANA ST MERRILLVILLE, IN LAKE COUNTY		SPILLS
LAKE COUNTY	S116674792		1401 N MAIN STREET CROWN POINT,		SPILLS
LAKE COUNTY	S104531361		MILE POST 7.8 ON EASTBOUND LANE OF INTERSTATE 80		SPILLS
LAKE COUNTY	S116674845		I80/90 MILEMARKER 25.2		SPILLS
LAKE COUNTY	S111339499		I-80 MM 14 EB		SPILLS
LAKE COUNTY	S117333023		I-80/90 MM 3 HAMMOND, IN		SPILLS
LAKE COUNTY	S109238252		MULTIPLE LOCATIONS		SPILLS
LAKE COUNTY	8868252		NEAR IN PORT ATHORITY		ERNS
LAKE COUNTY	2010933024		NONE 2815 INDIANAPOLIS BLVD		ERNS
LAKE COUNTY	90151331		NORMALIZER FACILITY		ERNS
LAKE COUNTY	M300000096	NORTHERN INDIANA MATERIALS CORP.	NORTHERN INDIANA MATERIALS		US MINES
LAKE COUNTY	S111340716		NOT PROVIDED LAKE CO		SPILLS
LAKE COUNTY	S110171614		NOT PROVIDED		SPILLS
LAKE COUNTY	8852433		NUMBER 2 PUMPHOUSE INTAKE		ERNS
LAKE COUNTY	89129410		ON OVERPASS IN FRONT OF THE CALLERS FACILITY (WATLING ST.)		ERNS
LAKE COUNTY	S111340683		PARK STREET MICHIGAN CITY LAKE COUNTY		SPILLS
LAKE COUNTY	89123911		PLANT LOCATION		ERNS
LAKE COUNTY	S108088682		PORTAGE, IN AND OR LAKE CO		SPILLS
LAKE COUNTY	S112257524		PRINCE SAVE 800 WEST 61ST AVENUE MERRILLVILLE, IN. 46410	46410	SPILLS
LAKE COUNTY	S106544954		PRIVATE RESIDENCE		SPILLS
LAKE COUNTY	S105553267		PRIVATE RESIDENCE		SPILLS
LAKE COUNTY	S104904513		PRIVATE RESIDENCE		SPILLS
LAKE COUNTY	S108986190		PRIVATE RESIDENCE		SPILLS
LAKE COUNTY	S105553273		PRIVATE RESIDENCE		SPILLS
LAKE COUNTY	S105553266		PRIVATE RESIDENCE		SPILLS
LAKE COUNTY	S106740938		PRIVATE RESIDENCE		SPILLS
LAKE COUNTY	S105679173		PRIVATE RESIDENCE		SPILLS
LAKE COUNTY	S106957120		RECTIFIER SUB STATION		SPILLS
LAKE COUNTY	S116674491		SAFETY KLEEN FACILITY 601 RILEY ROAD EAST CHICAGO, IN. LAKE		SPILLS
LAKE COUNTY	89115316		SHORELINE AT WHIHALA BEACH		ERNS
LAKE COUNTY	900102466		ON SOUTH SIDE OF FACILITY,ON NORTH SIDE OF I-80/94 DRAINAGE		ERNS
LAKE COUNTY	S111869497		I65 SOUTHBOUND MM 242 OR 252 MERRILVILLE GARY		SPILLS
LAKE COUNTY	8718628		THROUGH STORM DRAIN IN BASEMENT		ERNS
LAKE COUNTY	S117333052		TOLL ROAD WB RAMP AT MM 13 GARY, IN		SPILLS
LAKE COUNTY	S111340121		TREVINO'S AUTO SALVAGE YARD 500W 150TH STREET, EAST CHICAGO		SPILLS

City	EDR ID	Site Name	Site Address	Zip	Database(s)
LAKE COUNTY	S110170495		UNKNOWN		SPILLS
LAKE COUNTY	S105158548		UNKNOWN		SPILLS
LAKE COUNTY	S111339497		I-80 WB MM 11.8		SPILLS
LAKE COUNTY	S113392287		9200 WHITE OAK MUENSTER, IN. 46321 LAKE COUNTY		SPILLS
LAKE COUNTY	M300006095	BP PLC	WHITING REFINERY		US MINES
LAKE COUNTY	S116158356		BP WHITING LAKE CO.		SPILLS
LAKE COUNTY	2008891887		ZRW900 S		ERNS
LANSING	1008142727	AMOCO 9647	17356 BURNHAM AVE & BURNI	60438	FINDS
LANSING	1007692507	DAMAGE AUTO BODY & HYDRAULICS	18220 S TORRENCE	60438	FINDS
LANSING	1005635739	KENNY S RIBS	16825 S TORRENCE	60438	FINDS
LYNWOOD	1010343491	1309 JOE ORR RD	1309 JOE ORR RD	60411	FINDS
LYNWOOD	1005570836	KICKERT SCHOOL BUS LINES	20600 TORR. AVE.	60411	FINDS
MARKHAM	1008129052	CITGO/MINUTEMAN CONVENIENCE CENTER	16658 S CRAWFORD	60426	FINDS
MERRILLVILLE	1016210541	MEIJER 165 GAS STA	505 US 30	46410	FINDS
MERRILLVILLE	1016190244	SOUTHLAKE NISSAN INC	4201 LINCOLN HWY	46410	FINDS
MERRILLVILLE	1004489619	FARBAUGH ROBERT	7322 MARSHALL S	46410	FINDS
MERRILLVILLE	1010024206	EMRO MARKETING COMPANY	UNITED GAS STATION #6089	46410	FINDS
MERRILLVILLE	1009217055	TARGET STORE T0870	2661 E US HIGHWAY 30	46410	RCRA-LQG, MANIFEST
PHOENIX	1016457209	VILLAGE OF PHOENIX	15100 S. WALLACE STREET	60426	US BROWNFIELDS, FINDS
PHOENIX	1014703396	ALLIS CHALMERS	15100 S WALLACE AVE	60426	FINDS
SAUK VILLAGE	1008148840	SOUTHLAND CORP	2700 E SAUK VILLAGE TRL	60411	FINDS
SAUK VILLAGE	1010708397	22000 S TORRENCE	22000 S TORRENCE	60411	FINDS
SCHERERVILLE	S116011377	SCHERERVILLE SHELL	2299 US 30		RGA LUST
SCHERERVILLE	S116012455	SPEEDWAY #6679	219 US 30		RGA LUST
SCHERERVILLE	S116003915	FILL UP & WASH III	2333 US 41		RGA LUST
SCHERERVILLE	S116001755	CIRCLE OLDSMOBILE-GHC INC	1300 US 41		RGA LUST
SCHERERVILLE	2004081034		US 41 & MAIN ST		HMIRS
SCHERERVILLE	S115999637	AMOCO SERVICE STATION # 6250	US 41 & US 30		RGA LUST
SCHERERVILLE	S115999753	AMOCO SS 12345	1777 US 41		RGA LUST
SCHERERVILLE	S115999635	AMOCO SERVICE STATION # 6208	1777 US 41		RGA LUST
SCHERERVILLE	S116012458	SPEEDWAY #6685	2333 US 41		RGA LUST
SCHERERVILLE	1016215110	JOHNS AUTO REBUILDING	720 W 65TH AVE	46375	FINDS
SCHERERVILLE	S116013568	THERMARK DIV AVERY INTERNT'L	650 W 67TH PL		RGA LUST
SCHERERVILLE	2000548978		73RD AVE	0	ERNS
SCHERERVILLE	S116001454	CHAPEL LAWN MEMORIAL GARDENS INC	711 W 77TH AVE PO BOX 178		RGA LUST
SCHERERVILLE	S116005785	ILLIANA DISPOSAL SERVICE INC	1155 BIRCH DR		RGA LUST
SCHERERVILLE	S116015833	ILLIANA TRANSFER 1	1155 BIRCH DR		RGA LF
SCHERERVILLE	S116015826	ILLIANA TRANSFER #1	1155 BIRCH DR		RGA LF
SCHERERVILLE	S109238969	VERIZON WIRELESS	1216 BIRCH DR. (RT. 41 AND RT. 30)		TIER 2
SCHERERVILLE	S112163775	ENBRIDGE ENERGY LIMITED PARTNERSHIP HARTSDALE GRIFFITH	CENTRAL AVE & DIVISION ST		TIER 2
SCHERERVILLE	1016383162	ENBRIDGE ENERGY LIMITED PARTNERSHIP HARTSDALE GRIFFITH	CENTRAL AVE & DIVISION ST	46375	FINDS
SCHERERVILLE	S111340717		8112 CLINE AVE SCHERERVILLE IN LAKE CO		SPILLS
SCHERERVILLE	8860224		HARVEST ACRE SUBDIVISION		ERNS
SCHERERVILLE	S116008538	MARTIN OIL STATION	48 U.S. HIGHWAY 41 -MAIN STREET & HWY 41		RGA LUST
SCHERERVILLE	S116004568	GAS CITY	48 U.S. HIGHWAY 41 -MAIN STREET & HWY 41		RGA LUST

City	EDR ID	Site Name	Site Address	Zip	Database(s)
SCHERERVILLE	S116007578	LIMCOLN SALES AND SERVICE INC	145 N INDIANAPOLIS BLVD		RGALUST
SCHERERVILLE	S116012464	SPEEDWAY #7120	1950 INDIANAPOLIS		RGALUST
SCHERERVILLE	S116007596	LINCOLN SALES AND SERVICE INC	145 N INDIANAPOLIS BLVD		RGALUST
SCHERERVILLE	S116012463	SPEEDWAY #7120	1950 INDIANAPOLIS RD		RGALUST
SCHERERVILLE	S116012832	SPEEDWAY/SM #7120	1950 INDIANAPOLIS		RGALUST
SCHERERVILLE	S116011379	SCHERERVILLE WASTEWATER TREATMENT PLANT	550 KAESER BLVD		RGALUST
SCHERERVILLE	S116010569	PUBLIC WORKS DEPT	540 KAESER BLVD		RGALUST
SCHERERVILLE	S116014994	WASTEWATER TREATMENT PLANT	550 KAESER BLVD		RGALUST
SCHERERVILLE	S116010571	PUBLIC WORKS DEPT	541 KAESER BLVD		RGALUST
SCHERERVILLE	S116010570	PUBLIC WORKS DEPT	540 KAISER BLVD		RGALUST
SCHERERVILLE	S116014996	WASTEWATER TREATMENT PLANT	550 KAISER BLVD		RGALUST
SCHERERVILLE	S116013776	TOWN OF SCHERERVILLE PUBLIC WORK	540 KAISER BLVD		RGALUST
SCHERERVILLE	S116675032		LAKE COUNTY 650 W 67TH AVE SCHERERVILLE		SPILLS
SCHERERVILLE	S113812384		LAKE COUNTY SCHERERVILLE 342 W DIVISION(AVE H)		SPILLS
SCHERERVILLE	S111869457		LAKE COUNTY 2100 US HIGHWAY 30 SCHERERVILLE D+R AUTO REPAIR		SPILLS
SCHERERVILLE	S113813023		LAKE COUNTY SCHERERVILLE PROPERTY WEST OF 1773 FOUNTAIN PARK		SPILLS
SCHERERVILLE	S111869392		LAKE COUNTY SCHERERVILLE 131 WEST DIVISION STREET ENBRIDGE T		SPILLS
SCHERERVILLE	S115999711	AMOCO SS 02327	5601 LINCOLN HWY		RGALUST
SCHERERVILLE	S115999621	AMOCO S S 2327	5601 LINCOLN HWY		RGALUST
SCHERERVILLE	S116009714	ONE STOP FOOD MART #270	7889 W LINCOLN HWY		RGALUST
SCHERERVILLE	S116000750	BP AMOCO 2327	5601 LINCOLN HWY		RGALUST
SCHERERVILLE	S116008024	MARATHON PETROLEUM	7889 W LINCOLN HWY		RGALUST
SCHERERVILLE	2013055043		8790 PARIS AVE		ERNS
SCHERERVILLE	S113392155		RAIL MILE POST LK 15		SPILLS
SCHERERVILLE	S115999634	AMOCO SERVICE STATION # 6208	1777 S RTE 41		RGALUST
SCHERERVILLE	S109245373	CVS STORE NO 2519	2338 ROUTE US 41		MANIFEST
SCHERERVILLE	S115999636	AMOCO SERVICE STATION # 6250	1703 N US 41		RGALUST
SCHERERVILLE	S115999754	AMOCO SS 12734	1703 N US 41		RGALUST
SCHEREVILLE	1004699367	ARCO PIPELINE	3/4 MI EAST OF KENNEDY ON DIVI	43675	RCRA-CESQG, MANIFEST
SOUTH CHICAGO HEIGHT	1016209820	MARTYS AUTO SALES INC	3210 E END AVE	60411	FINDS
SOUTH CHICAGO HEIGHT	1016280247	SOUTHSIDE WESTERN STAR LTD	3025 EAST END AVE	60411	FINDS
SOUTH CHICAGO HEIGHT	1008136753	MULDERINK PROPERTY	3309 S HOLEMAN	60411	FINDS
SOUTH CHICAGO HEIGHT	1008117336	R&R SALES INC	3211 HOLMAN AVE	60411	FINDS
SOUTH CHICAGO HEIGHT	1008119671	LOBUE INC 2	SAUK TRAIL RD SEC33T35NR1	60411	FINDS
SOUTH CHICAGO HEIGHT	1010013205	10 E SAULK TR	10 E SAULK TR	60411	FINDS
SOUTH HOLLAND	1008134966	RELIANCE SAFETY LANE	16015 VAN DRUNNEN	60473	FINDS
SOUTH HOLLAND	1008110336	SERGIOS TIRE-FORMERLY	16971 S VINCENNES RD	60473	FINDS
SOUTH HOLLAND	1008145970	KUZAS, JULIUS P	16615 S VINCENNES RD	60473	FINDS
SOUTH HOLLAND	1005636896	EXECUTIVE SECURITY DOOR CO	16650 S VINCENNES	60473	FINDS, AIRS
SOUTH HOLLAND	1008137517	BEST BUILT FABRICATION CO INC	16650 S VINCENNES	60473	FINDS
SOUTH HOLLAND	1016171721		16250 SOUTH VINCENNES RD.	60473	ICIS, RMP
SOUTH HOLLAND	1010729751	16254 S WALLACE	16254 S WALLACE	60473	FINDS
ST JOHN	96515707		ST JOHN SUB-STATION	46320	ERNS
THORNTON	1008107643	CAMPBELL SOUP CO	201 W ARMOUR DR	60476	FINDS

Count: 354 records

LAKE COUNTY, IN - ORPHAN SUMMARY

City	EDR ID	Site Name	Site Address	Zip	Database(s)
THORNTON	1016182186	INTEGRATED POWER SERVICES	17001 VINCENNES ROAD	60476	FINDS
WHITING	1016804457	AMOCO PIPELINE COMPANY	CALUMET AVE & 129TH ST	46394	FINDS

**Section 4**

**EPA Waste Code  
Addendum**

SECTION 4 - EPA WASTE CODES

There are no epa codes to report for this search area.

**Section 5**

**Databases Searched and  
Update Dates**

# GOVERNMENT RECORDS SEARCHED / DATA CURRENCY TRACKING

To maintain currency of the following federal and state databases, EDR contacts the appropriate governmental agency on a monthly or quarterly basis, as required.

**Number of Days to Update:** Provides confirmation that EDR is reporting records that have been updated within 90 days from the date the government agency made the information available to the public.

## **FEDERAL RECORDS**

### **NPL: National Priority List**

National Priorities List (Superfund). The NPL is a subset of CERCLIS and identifies over 1,200 sites for priority cleanup under the Superfund Program. NPL sites may encompass relatively large areas. As such, EDR provides polygon coverage for over 1,000 NPL site boundaries produced by EPA's Environmental Photographic Interpretation Center (EPIC) and regional EPA offices.

Date of Government Version: 09/29/2014	Source: EPA
Date Data Arrived at EDR: 10/08/2014	Telephone: N/A
Date Made Active in Reports: 11/17/2014	Last EDR Contact: 10/08/2014
Number of Days to Update: 40	Next Scheduled EDR Contact: 01/19/2015
	Data Release Frequency: Quarterly

### **NPL Site Boundaries**

#### **Sources:**

EPA's Environmental Photographic Interpretation Center (EPIC)  
Telephone: 202-564-7333

EPA Region 1  
Telephone 617-918-1143

EPA Region 6  
Telephone: 214-655-6659

EPA Region 3  
Telephone 215-814-5418

EPA Region 7  
Telephone: 913-551-7247

EPA Region 4  
Telephone 404-562-8033

EPA Region 8  
Telephone: 303-312-6774

EPA Region 5  
Telephone 312-886-6686

EPA Region 9  
Telephone: 415-947-4246

EPA Region 10  
Telephone 206-553-8665

### **Proposed NPL: Proposed National Priority List Sites**

A site that has been proposed for listing on the National Priorities List through the issuance of a proposed rule in the Federal Register. EPA then accepts public comments on the site, responds to the comments, and places on the NPL those sites that continue to meet the requirements for listing.

Date of Government Version: 09/29/2014	Source: EPA
Date Data Arrived at EDR: 10/08/2014	Telephone: N/A
Date Made Active in Reports: 11/17/2014	Last EDR Contact: 10/08/2014
Number of Days to Update: 40	Next Scheduled EDR Contact: 01/19/2015
	Data Release Frequency: Quarterly

### **DELISTED NPL: National Priority List Deletions**

The National Oil and Hazardous Substances Pollution Contingency Plan (NCP) establishes the criteria that the EPA uses to delete sites from the NPL. In accordance with 40 CFR 300.425.(e), sites may be deleted from the NPL where no further response is appropriate.

Date of Government Version: 09/29/2014	Source: EPA
Date Data Arrived at EDR: 10/08/2014	Telephone: N/A
Date Made Active in Reports: 11/17/2014	Last EDR Contact: 10/08/2014
Number of Days to Update: 40	Next Scheduled EDR Contact: 01/19/2015
	Data Release Frequency: Quarterly



# GOVERNMENT RECORDS SEARCHED / DATA CURRENCY TRACKING

## NPL LIENS: Federal Superfund Liens

Federal Superfund Liens. Under the authority granted the USEPA by CERCLA of 1980, the USEPA has the authority to file liens against real property in order to recover remedial action expenditures or when the property owner received notification of potential liability. USEPA compiles a listing of filed notices of Superfund Liens.

Date of Government Version: 10/15/1991	Source: EPA
Date Data Arrived at EDR: 02/02/1994	Telephone: 202-564-4267
Date Made Active in Reports: 03/30/1994	Last EDR Contact: 08/15/2011
Number of Days to Update: 56	Next Scheduled EDR Contact: 11/28/2011
	Data Release Frequency: No Update Planned

## CERCLIS: Comprehensive Environmental Response, Compensation, and Liability Information System

CERCLIS contains data on potentially hazardous waste sites that have been reported to the USEPA by states, municipalities, private companies and private persons, pursuant to Section 103 of the Comprehensive Environmental Response, Compensation, and Liability Act (CERCLA). CERCLIS contains sites which are either proposed to or on the National Priorities List (NPL) and sites which are in the screening and assessment phase for possible inclusion on the NPL.

Date of Government Version: 10/25/2013	Source: EPA
Date Data Arrived at EDR: 11/11/2013	Telephone: 703-412-9810
Date Made Active in Reports: 02/13/2014	Last EDR Contact: 11/24/2014
Number of Days to Update: 94	Next Scheduled EDR Contact: 03/09/2015
	Data Release Frequency: Quarterly

## CERCLIS-NFRAP: CERCLIS No Further Remedial Action Planned

Archived sites are sites that have been removed and archived from the inventory of CERCLIS sites. Archived status indicates that, to the best of EPA's knowledge, assessment at a site has been completed and that EPA has determined no further steps will be taken to list this site on the National Priorities List (NPL), unless information indicates this decision was not appropriate or other considerations require a recommendation for listing at a later time. This decision does not necessarily mean that there is no hazard associated with a given site; it only means that, based upon available information, the location is not judged to be a potential NPL site.

Date of Government Version: 10/25/2013	Source: EPA
Date Data Arrived at EDR: 11/11/2013	Telephone: 703-412-9810
Date Made Active in Reports: 02/13/2014	Last EDR Contact: 11/24/2014
Number of Days to Update: 94	Next Scheduled EDR Contact: 03/09/2015
	Data Release Frequency: Quarterly

## LIENS 2: CERCLA Lien Information

A Federal CERCLA ('Superfund') lien can exist by operation of law at any site or property at which EPA has spent Superfund monies. These monies are spent to investigate and address releases and threatened releases of contamination. CERCLIS provides information as to the identity of these sites and properties.

Date of Government Version: 02/18/2014	Source: Environmental Protection Agency
Date Data Arrived at EDR: 03/18/2014	Telephone: 202-564-6023
Date Made Active in Reports: 04/24/2014	Last EDR Contact: 10/27/2014
Number of Days to Update: 37	Next Scheduled EDR Contact: 02/09/2015
	Data Release Frequency: Varies

## CORRACTS: Corrective Action Report

CORRACTS identifies hazardous waste handlers with RCRA corrective action activity.

Date of Government Version: 06/10/2014	Source: EPA
Date Data Arrived at EDR: 07/02/2014	Telephone: 800-424-9346
Date Made Active in Reports: 09/18/2014	Last EDR Contact: 11/07/2014
Number of Days to Update: 78	Next Scheduled EDR Contact: 01/12/2015
	Data Release Frequency: Quarterly

## RCRA-TSDF: RCRA - Treatment, Storage and Disposal

RCRAInfo is EPA's comprehensive information system, providing access to data supporting the Resource Conservation and Recovery Act (RCRA) of 1976 and the Hazardous and Solid Waste Amendments (HSWA) of 1984. The database includes selective information on sites which generate, transport, store, treat and/or dispose of hazardous waste as defined by the Resource Conservation and Recovery Act (RCRA). Transporters are individuals or entities that move hazardous waste from the generator offsite to a facility that can recycle, treat, store, or dispose of the waste. TSDFs treat, store, or dispose of the waste.

# GOVERNMENT RECORDS SEARCHED / DATA CURRENCY TRACKING

Date of Government Version: 06/10/2014  
Date Data Arrived at EDR: 07/02/2014  
Date Made Active in Reports: 09/18/2014  
Number of Days to Update: 78

Source: Environmental Protection Agency  
Telephone: 312-886-6186  
Last EDR Contact: 11/07/2014  
Next Scheduled EDR Contact: 01/12/2015  
Data Release Frequency: Quarterly

## RCRA-LQG: RCRA - Large Quantity Generators

RCRAInfo is EPA's comprehensive information system, providing access to data supporting the Resource Conservation and Recovery Act (RCRA) of 1976 and the Hazardous and Solid Waste Amendments (HSWA) of 1984. The database includes selective information on sites which generate, transport, store, treat and/or dispose of hazardous waste as defined by the Resource Conservation and Recovery Act (RCRA). Large quantity generators (LQGs) generate over 1,000 kilograms (kg) of hazardous waste, or over 1 kg of acutely hazardous waste per month.

Date of Government Version: 06/10/2014  
Date Data Arrived at EDR: 07/02/2014  
Date Made Active in Reports: 09/18/2014  
Number of Days to Update: 78

Source: Environmental Protection Agency  
Telephone: 312-886-6186  
Last EDR Contact: 11/07/2014  
Next Scheduled EDR Contact: 01/12/2015  
Data Release Frequency: Quarterly

## RCRA-SQG: RCRA - Small Quantity Generators

RCRAInfo is EPA's comprehensive information system, providing access to data supporting the Resource Conservation and Recovery Act (RCRA) of 1976 and the Hazardous and Solid Waste Amendments (HSWA) of 1984. The database includes selective information on sites which generate, transport, store, treat and/or dispose of hazardous waste as defined by the Resource Conservation and Recovery Act (RCRA). Small quantity generators (SQGs) generate between 100 kg and 1,000 kg of hazardous waste per month.

Date of Government Version: 06/10/2014  
Date Data Arrived at EDR: 07/02/2014  
Date Made Active in Reports: 09/18/2014  
Number of Days to Update: 78

Source: Environmental Protection Agency  
Telephone: 312-886-6186  
Last EDR Contact: 11/07/2014  
Next Scheduled EDR Contact: 01/12/2015  
Data Release Frequency: Quarterly

## RCRA-CESQG: RCRA - Conditionally Exempt Small Quantity Generators

RCRAInfo is EPA's comprehensive information system, providing access to data supporting the Resource Conservation and Recovery Act (RCRA) of 1976 and the Hazardous and Solid Waste Amendments (HSWA) of 1984. The database includes selective information on sites which generate, transport, store, treat and/or dispose of hazardous waste as defined by the Resource Conservation and Recovery Act (RCRA). Conditionally exempt small quantity generators (CESQGs) generate less than 100 kg of hazardous waste, or less than 1 kg of acutely hazardous waste per month.

Date of Government Version: 06/10/2014  
Date Data Arrived at EDR: 07/02/2014  
Date Made Active in Reports: 09/18/2014  
Number of Days to Update: 78

Source: Environmental Protection Agency  
Telephone: 312-886-6186  
Last EDR Contact: 11/07/2014  
Next Scheduled EDR Contact: 01/12/2015  
Data Release Frequency: Varies

## RCRA NonGen / NLR: RCRA - Non Generators

RCRAInfo is EPA's comprehensive information system, providing access to data supporting the Resource Conservation and Recovery Act (RCRA) of 1976 and the Hazardous and Solid Waste Amendments (HSWA) of 1984. The database includes selective information on sites which generate, transport, store, treat and/or dispose of hazardous waste as defined by the Resource Conservation and Recovery Act (RCRA). Non-Generators do not presently generate hazardous waste.

Date of Government Version: 06/10/2014  
Date Data Arrived at EDR: 07/02/2014  
Date Made Active in Reports: 09/18/2014  
Number of Days to Update: 78

Source: Environmental Protection Agency  
Telephone: 312-886-6186  
Last EDR Contact: 11/07/2014  
Next Scheduled EDR Contact: 01/12/2015  
Data Release Frequency: Varies

## GOVERNMENT RECORDS SEARCHED / DATA CURRENCY TRACKING

### US ENG CONTROLS: Engineering Controls Sites List

A listing of sites with engineering controls in place. Engineering controls include various forms of caps, building foundations, liners, and treatment methods to create pathway elimination for regulated substances to enter environmental media or effect human health.

Date of Government Version: 09/18/2014	Source: Environmental Protection Agency
Date Data Arrived at EDR: 09/19/2014	Telephone: 703-603-0695
Date Made Active in Reports: 10/20/2014	Last EDR Contact: 12/03/2014
Number of Days to Update: 31	Next Scheduled EDR Contact: 03/16/2015
	Data Release Frequency: Varies

### US INST CONTROL: Sites with Institutional Controls

A listing of sites with institutional controls in place. Institutional controls include administrative measures, such as groundwater use restrictions, construction restrictions, property use restrictions, and post remediation care requirements intended to prevent exposure to contaminants remaining on site. Deed restrictions are generally required as part of the institutional controls.

Date of Government Version: 09/18/2014	Source: Environmental Protection Agency
Date Data Arrived at EDR: 09/19/2014	Telephone: 703-603-0695
Date Made Active in Reports: 10/20/2014	Last EDR Contact: 12/03/2014
Number of Days to Update: 31	Next Scheduled EDR Contact: 03/16/2015
	Data Release Frequency: Varies

### ERNS: Emergency Response Notification System

Emergency Response Notification System. ERNS records and stores information on reported releases of oil and hazardous substances.

Date of Government Version: 09/29/2014	Source: National Response Center, United States Coast Guard
Date Data Arrived at EDR: 09/30/2014	Telephone: 202-267-2180
Date Made Active in Reports: 11/06/2014	Last EDR Contact: 09/30/2014
Number of Days to Update: 37	Next Scheduled EDR Contact: 01/12/2015
	Data Release Frequency: Annually

### HMIRS: Hazardous Materials Information Reporting System

Hazardous Materials Incident Report System. HMIRS contains hazardous material spill incidents reported to DOT.

Date of Government Version: 09/30/2014	Source: U.S. Department of Transportation
Date Data Arrived at EDR: 10/01/2014	Telephone: 202-366-4555
Date Made Active in Reports: 11/06/2014	Last EDR Contact: 10/01/2014
Number of Days to Update: 36	Next Scheduled EDR Contact: 01/12/2015
	Data Release Frequency: Annually

### DOT OPS: Incident and Accident Data

Department of Transportation, Office of Pipeline Safety Incident and Accident data.

Date of Government Version: 07/31/2012	Source: Department of Transportation, Office of Pipeline Safety
Date Data Arrived at EDR: 08/07/2012	Telephone: 202-366-4595
Date Made Active in Reports: 09/18/2012	Last EDR Contact: 11/04/2014
Number of Days to Update: 42	Next Scheduled EDR Contact: 02/16/2015
	Data Release Frequency: Varies

### US CDL: Clandestine Drug Labs

A listing of clandestine drug lab locations. The U.S. Department of Justice ("the Department") provides this web site as a public service. It contains addresses of some locations where law enforcement agencies reported they found chemicals or other items that indicated the presence of either clandestine drug laboratories or dumpsites. In most cases, the source of the entries is not the Department, and the Department has not verified the entry and does not guarantee its accuracy. Members of the public must verify the accuracy of all entries by, for example, contacting local law enforcement and local health departments.

# GOVERNMENT RECORDS SEARCHED / DATA CURRENCY TRACKING

Date of Government Version: 07/25/2014  
Date Data Arrived at EDR: 09/09/2014  
Date Made Active in Reports: 10/20/2014  
Number of Days to Update: 41

Source: Drug Enforcement Administration  
Telephone: 202-307-1000  
Last EDR Contact: 11/25/2014  
Next Scheduled EDR Contact: 03/16/2015  
Data Release Frequency: Quarterly

## US BROWNFIELDS: A Listing of Brownfields Sites

Brownfields are real property, the expansion, redevelopment, or reuse of which may be complicated by the presence or potential presence of a hazardous substance, pollutant, or contaminant. Cleaning up and reinvesting in these properties takes development pressures off of undeveloped, open land, and both improves and protects the environment. Assessment, Cleanup and Redevelopment Exchange System (ACRES) stores information reported by EPA Brownfields grant recipients on brownfields properties assessed or cleaned up with grant funding as well as information on Targeted Brownfields Assessments performed by EPA Regions. A listing of ACRES Brownfield sites is obtained from Cleanups in My Community. Cleanups in My Community provides information on Brownfields properties for which information is reported back to EPA, as well as areas served by Brownfields grant programs.

Date of Government Version: 09/22/2014  
Date Data Arrived at EDR: 09/23/2014  
Date Made Active in Reports: 10/20/2014  
Number of Days to Update: 27

Source: Environmental Protection Agency  
Telephone: 202-566-2777  
Last EDR Contact: 11/07/2014  
Next Scheduled EDR Contact: 01/05/2015  
Data Release Frequency: Semi-Annually

## DOD: Department of Defense Sites

This data set consists of federally owned or administered lands, administered by the Department of Defense, that have any area equal to or greater than 640 acres of the United States, Puerto Rico, and the U.S. Virgin Islands.

Date of Government Version: 12/31/2005  
Date Data Arrived at EDR: 11/10/2006  
Date Made Active in Reports: 01/11/2007  
Number of Days to Update: 62

Source: USGS  
Telephone: 888-275-8747  
Last EDR Contact: 11/07/2014  
Next Scheduled EDR Contact: 01/26/2015  
Data Release Frequency: Semi-Annually

## FUDS: Formerly Used Defense Sites

The listing includes locations of Formerly Used Defense Sites properties where the US Army Corps of Engineers is actively working or will take necessary cleanup actions.

Date of Government Version: 06/06/2014  
Date Data Arrived at EDR: 09/10/2014  
Date Made Active in Reports: 09/18/2014  
Number of Days to Update: 8

Source: U.S. Army Corps of Engineers  
Telephone: 202-528-4285  
Last EDR Contact: 12/12/2014  
Next Scheduled EDR Contact: 03/23/2015  
Data Release Frequency: Varies

## LUCIS: Land Use Control Information System

LUCIS contains records of land use control information pertaining to the former Navy Base Realignment and Closure properties.

Date of Government Version: 08/29/2014  
Date Data Arrived at EDR: 10/09/2014  
Date Made Active in Reports: 10/20/2014  
Number of Days to Update: 11

Source: Department of the Navy  
Telephone: 843-820-7326  
Last EDR Contact: 11/17/2014  
Next Scheduled EDR Contact: 03/02/2015  
Data Release Frequency: Varies

## CONSENT: Superfund (CERCLA) Consent Decrees

Major legal settlements that establish responsibility and standards for cleanup at NPL (Superfund) sites. Released periodically by United States District Courts after settlement by parties to litigation matters.

Date of Government Version: 12/31/2013  
Date Data Arrived at EDR: 01/24/2014  
Date Made Active in Reports: 02/24/2014  
Number of Days to Update: 31

Source: Department of Justice, Consent Decree Library  
Telephone: Varies  
Last EDR Contact: 09/30/2014  
Next Scheduled EDR Contact: 01/12/2015  
Data Release Frequency: Varies

# GOVERNMENT RECORDS SEARCHED / DATA CURRENCY TRACKING

## ROD: Records Of Decision

Record of Decision. ROD documents mandate a permanent remedy at an NPL (Superfund) site containing technical and health information to aid in the cleanup.

Date of Government Version: 11/25/2013	Source: EPA
Date Data Arrived at EDR: 12/12/2013	Telephone: 703-416-0223
Date Made Active in Reports: 02/24/2014	Last EDR Contact: 12/12/2014
Number of Days to Update: 74	Next Scheduled EDR Contact: 03/23/2015
	Data Release Frequency: Annually

## UMTRA: Uranium Mill Tailings Sites

Uranium ore was mined by private companies for federal government use in national defense programs. When the mills shut down, large piles of the sand-like material (mill tailings) remain after uranium has been extracted from the ore. Levels of human exposure to radioactive materials from the piles are low; however, in some cases tailings were used as construction materials before the potential health hazards of the tailings were recognized.

Date of Government Version: 09/14/2010	Source: Department of Energy
Date Data Arrived at EDR: 10/07/2011	Telephone: 505-845-0011
Date Made Active in Reports: 03/01/2012	Last EDR Contact: 11/26/2014
Number of Days to Update: 146	Next Scheduled EDR Contact: 03/09/2015
	Data Release Frequency: Varies

## DEBRIS REGION 9: Torres Martinez Reservation Illegal Dump Site Locations

A listing of illegal dump sites location on the Torres Martinez Indian Reservation located in eastern Riverside County and northern Imperial County, California.

Date of Government Version: 01/12/2009	Source: EPA, Region 9
Date Data Arrived at EDR: 05/07/2009	Telephone: 415-947-4219
Date Made Active in Reports: 09/21/2009	Last EDR Contact: 10/24/2014
Number of Days to Update: 137	Next Scheduled EDR Contact: 02/09/2015
	Data Release Frequency: No Update Planned

## ODI: Open Dump Inventory

An open dump is defined as a disposal facility that does not comply with one or more of the Part 257 or Part 258 Subtitle D Criteria.

Date of Government Version: 06/30/1985	Source: Environmental Protection Agency
Date Data Arrived at EDR: 08/09/2004	Telephone: 800-424-9346
Date Made Active in Reports: 09/17/2004	Last EDR Contact: 06/09/2004
Number of Days to Update: 39	Next Scheduled EDR Contact: N/A
	Data Release Frequency: No Update Planned

## US MINES: Mines Master Index File

Contains all mine identification numbers issued for mines active or opened since 1971. The data also includes violation information.

Date of Government Version: 08/05/2014	Source: Department of Labor, Mine Safety and Health Administration
Date Data Arrived at EDR: 09/04/2014	Telephone: 303-231-5959
Date Made Active in Reports: 11/17/2014	Last EDR Contact: 12/03/2014
Number of Days to Update: 74	Next Scheduled EDR Contact: 03/16/2015
	Data Release Frequency: Semi-Annually

## TRIS: Toxic Chemical Release Inventory System

Toxic Release Inventory System. TRIS identifies facilities which release toxic chemicals to the air, water and land in reportable quantities under SARA Title III Section 313.

Date of Government Version: 12/31/2011	Source: EPA
Date Data Arrived at EDR: 07/31/2013	Telephone: 202-566-0250
Date Made Active in Reports: 09/13/2013	Last EDR Contact: 11/26/2014
Number of Days to Update: 44	Next Scheduled EDR Contact: 03/09/2015
	Data Release Frequency: Annually

# GOVERNMENT RECORDS SEARCHED / DATA CURRENCY TRACKING

## TSCA: Toxic Substances Control Act

Toxic Substances Control Act. TSCA identifies manufacturers and importers of chemical substances included on the TSCA Chemical Substance Inventory list. It includes data on the production volume of these substances by plant site.

Date of Government Version: 12/31/2006	Source: EPA
Date Data Arrived at EDR: 09/29/2010	Telephone: 202-260-5521
Date Made Active in Reports: 12/02/2010	Last EDR Contact: 09/26/2014
Number of Days to Update: 64	Next Scheduled EDR Contact: 01/05/2015
	Data Release Frequency: Every 4 Years

FTTS: FIFRA/ TSCA Tracking System - FIFRA (Federal Insecticide, Fungicide, & Rodenticide Act)/TSCA (Toxic Substances Control Act)  
FTTS tracks administrative cases and pesticide enforcement actions and compliance activities related to FIFRA, TSCA and EPCRA (Emergency Planning and Community Right-to-Know Act). To maintain currency, EDR contacts the Agency on a quarterly basis.

Date of Government Version: 04/09/2009	Source: EPA/Office of Prevention, Pesticides and Toxic Substances
Date Data Arrived at EDR: 04/16/2009	Telephone: 202-566-1667
Date Made Active in Reports: 05/11/2009	Last EDR Contact: 11/19/2014
Number of Days to Update: 25	Next Scheduled EDR Contact: 03/09/2015
	Data Release Frequency: Quarterly

FTTS INSP: FIFRA/ TSCA Tracking System - FIFRA (Federal Insecticide, Fungicide, & Rodenticide Act)/TSCA (Toxic Substances Control Act)  
A listing of FIFRA/TSCA Tracking System (FTTS) inspections and enforcements.

Date of Government Version: 04/09/2009	Source: EPA
Date Data Arrived at EDR: 04/16/2009	Telephone: 202-566-1667
Date Made Active in Reports: 05/11/2009	Last EDR Contact: 11/19/2014
Number of Days to Update: 25	Next Scheduled EDR Contact: 03/09/2015
	Data Release Frequency: Quarterly

## HIST FTTS: FIFRA/TSCA Tracking System Administrative Case Listing

A complete administrative case listing from the FIFRA/TSCA Tracking System (FTTS) for all ten EPA regions. The information was obtained from the National Compliance Database (NCDB). NCDB supports the implementation of FIFRA (Federal Insecticide, Fungicide, and Rodenticide Act) and TSCA (Toxic Substances Control Act). Some EPA regions are now closing out records. Because of that, and the fact that some EPA regions are not providing EPA Headquarters with updated records, it was decided to create a HIST FTTS database. It included records that may not be included in the newer FTTS database updates. This database is no longer updated.

Date of Government Version: 10/19/2006	Source: Environmental Protection Agency
Date Data Arrived at EDR: 03/01/2007	Telephone: 202-564-2501
Date Made Active in Reports: 04/10/2007	Last EDR Contact: 12/17/2007
Number of Days to Update: 40	Next Scheduled EDR Contact: 03/17/2008
	Data Release Frequency: No Update Planned

## HIST FTTS INSP: FIFRA/TSCA Tracking System Inspection & Enforcement Case Listing

A complete inspection and enforcement case listing from the FIFRA/TSCA Tracking System (FTTS) for all ten EPA regions. The information was obtained from the National Compliance Database (NCDB). NCDB supports the implementation of FIFRA (Federal Insecticide, Fungicide, and Rodenticide Act) and TSCA (Toxic Substances Control Act). Some EPA regions are now closing out records. Because of that, and the fact that some EPA regions are not providing EPA Headquarters with updated records, it was decided to create a HIST FTTS database. It included records that may not be included in the newer FTTS database updates. This database is no longer updated.

Date of Government Version: 10/19/2006	Source: Environmental Protection Agency
Date Data Arrived at EDR: 03/01/2007	Telephone: 202-564-2501
Date Made Active in Reports: 04/10/2007	Last EDR Contact: 12/17/2008
Number of Days to Update: 40	Next Scheduled EDR Contact: 03/17/2008
	Data Release Frequency: No Update Planned

# GOVERNMENT RECORDS SEARCHED / DATA CURRENCY TRACKING

## SSTS: Section 7 Tracking Systems

Section 7 of the Federal Insecticide, Fungicide and Rodenticide Act, as amended (92 Stat. 829) requires all registered pesticide-producing establishments to submit a report to the Environmental Protection Agency by March 1st each year. Each establishment must report the types and amounts of pesticides, active ingredients and devices being produced, and those having been produced and sold or distributed in the past year.

Date of Government Version: 12/31/2009	Source: EPA
Date Data Arrived at EDR: 12/10/2010	Telephone: 202-564-4203
Date Made Active in Reports: 02/25/2011	Last EDR Contact: 10/27/2014
Number of Days to Update: 77	Next Scheduled EDR Contact: 02/09/2015
	Data Release Frequency: Annually

## ICIS: Integrated Compliance Information System

The Integrated Compliance Information System (ICIS) supports the information needs of the national enforcement and compliance program as well as the unique needs of the National Pollutant Discharge Elimination System (NPDES) program.

Date of Government Version: 07/31/2014	Source: Environmental Protection Agency
Date Data Arrived at EDR: 10/29/2014	Telephone: 202-564-5088
Date Made Active in Reports: 11/06/2014	Last EDR Contact: 10/10/2014
Number of Days to Update: 8	Next Scheduled EDR Contact: 01/26/2015
	Data Release Frequency: Quarterly

## PADS: PCB Activity Database System

PCB Activity Database. PADS Identifies generators, transporters, commercial storers and/or brokers and disposers of PCB's who are required to notify the EPA of such activities.

Date of Government Version: 07/01/2014	Source: EPA
Date Data Arrived at EDR: 10/15/2014	Telephone: 202-566-0500
Date Made Active in Reports: 11/17/2014	Last EDR Contact: 10/15/2014
Number of Days to Update: 33	Next Scheduled EDR Contact: 01/26/2015
	Data Release Frequency: Annually

## MLTS: Material Licensing Tracking System

MLTS is maintained by the Nuclear Regulatory Commission and contains a list of approximately 8,100 sites which possess or use radioactive materials and which are subject to NRC licensing requirements. To maintain currency, EDR contacts the Agency on a quarterly basis.

Date of Government Version: 07/22/2013	Source: Nuclear Regulatory Commission
Date Data Arrived at EDR: 08/02/2013	Telephone: 301-415-7169
Date Made Active in Reports: 11/01/2013	Last EDR Contact: 12/04/2014
Number of Days to Update: 91	Next Scheduled EDR Contact: 03/23/2015
	Data Release Frequency: Quarterly

## RADINFO: Radiation Information Database

The Radiation Information Database (RADINFO) contains information about facilities that are regulated by U.S. Environmental Protection Agency (EPA) regulations for radiation and radioactivity.

Date of Government Version: 10/07/2014	Source: Environmental Protection Agency
Date Data Arrived at EDR: 10/08/2014	Telephone: 202-343-9775
Date Made Active in Reports: 10/20/2014	Last EDR Contact: 10/08/2014
Number of Days to Update: 12	Next Scheduled EDR Contact: 01/19/2015
	Data Release Frequency: Quarterly

## FINDS: Facility Index System/Facility Registry System

Facility Index System. FINDS contains both facility information and 'pointers' to other sources that contain more detail. EDR includes the following FINDS databases in this report: PCS (Permit Compliance System), AIRS (Aerometric Information Retrieval System), DOCKET (Enforcement Docket used to manage and track information on civil judicial enforcement cases for all environmental statutes), FURS (Federal Underground Injection Control), C-DOCKET (Criminal Docket System used to track criminal enforcement actions for all environmental statutes), FFIS (Federal Facilities Information System), STATE (State Environmental Laws and Statutes), and PADS (PCB Activity Data System).

# GOVERNMENT RECORDS SEARCHED / DATA CURRENCY TRACKING

Date of Government Version: 08/16/2014  
Date Data Arrived at EDR: 09/10/2014  
Date Made Active in Reports: 10/20/2014  
Number of Days to Update: 40

Source: EPA  
Telephone: (312) 353-2000  
Last EDR Contact: 12/09/2014  
Next Scheduled EDR Contact: 03/23/2015  
Data Release Frequency: Quarterly

## RAATS: RCRA Administrative Action Tracking System

RCRA Administration Action Tracking System. RAATS contains records based on enforcement actions issued under RCRA pertaining to major violators and includes administrative and civil actions brought by the EPA. For administration actions after September 30, 1995, data entry in the RAATS database was discontinued. EPA will retain a copy of the database for historical records. It was necessary to terminate RAATS because a decrease in agency resources made it impossible to continue to update the information contained in the database.

Date of Government Version: 04/17/1995  
Date Data Arrived at EDR: 07/03/1995  
Date Made Active in Reports: 08/07/1995  
Number of Days to Update: 35

Source: EPA  
Telephone: 202-564-4104  
Last EDR Contact: 06/02/2008  
Next Scheduled EDR Contact: 09/01/2008  
Data Release Frequency: No Update Planned

## RMP: Risk Management Plans

When Congress passed the Clean Air Act Amendments of 1990, it required EPA to publish regulations and guidance for chemical accident prevention at facilities using extremely hazardous substances. The Risk Management Program Rule (RMP Rule) was written to implement Section 112(r) of these amendments. The rule, which built upon existing industry codes and standards, requires companies of all sizes that use certain flammable and toxic substances to develop a Risk Management Program, which includes a(n): Hazard assessment that details the potential effects of an accidental release, an accident history of the last five years, and an evaluation of worst-case and alternative accidental releases; Prevention program that includes safety precautions and maintenance, monitoring, and employee training measures; and Emergency response program that spells out emergency health care, employee training measures and procedures for informing the public and response agencies (e.g the fire department) should an accident occur.

Date of Government Version: 08/01/2014  
Date Data Arrived at EDR: 08/12/2014  
Date Made Active in Reports: 11/06/2014  
Number of Days to Update: 86

Source: Environmental Protection Agency  
Telephone: 202-564-8600  
Last EDR Contact: 10/27/2014  
Next Scheduled EDR Contact: 02/09/2015  
Data Release Frequency: Varies

## BRS: Biennial Reporting System

The Biennial Reporting System is a national system administered by the EPA that collects data on the generation and management of hazardous waste. BRS captures detailed data from two groups: Large Quantity Generators (LQG) and Treatment, Storage, and Disposal Facilities.

Date of Government Version: 12/31/2011  
Date Data Arrived at EDR: 02/26/2013  
Date Made Active in Reports: 04/19/2013  
Number of Days to Update: 52

Source: EPA/NTIS  
Telephone: 800-424-9346  
Last EDR Contact: 11/26/2014  
Next Scheduled EDR Contact: 03/09/2015  
Data Release Frequency: Biennially

## FEDERAL FACILITY: Federal Facility Site Information listing

A listing of National Priority List (NPL) and Base Realignment and Closure (BRAC) sites found in the Comprehensive Environmental Response, Compensation and Liability Information System (CERCLIS) Database where EPA Federal Facilities Restoration and Reuse Office is involved in cleanup activities.

Date of Government Version: 07/21/2014  
Date Data Arrived at EDR: 10/07/2014  
Date Made Active in Reports: 10/20/2014  
Number of Days to Update: 13

Source: Environmental Protection Agency  
Telephone: 703-603-8704  
Last EDR Contact: 10/07/2014  
Next Scheduled EDR Contact: 01/19/2015  
Data Release Frequency: Varies



# GOVERNMENT RECORDS SEARCHED / DATA CURRENCY TRACKING

## COAL ASH DOE: Sleam-Electric Plan Operation Data

A listing of power plants that store ash in surface ponds.

Date of Government Version: 12/31/2005	Source: Department of Energy
Date Data Arrived at EDR: 08/07/2009	Telephone: 202-586-8719
Date Made Active in Reports: 10/22/2009	Last EDR Contact: 10/17/2014
Number of Days to Update: 76	Next Scheduled EDR Contact: 01/26/2015
	Data Release Frequency: Varies

## US AIRS (AFS): Aerometric Information Retrieval System Facility Subsystem (AFS)

The database is a sub-system of Aerometric Information Retrieval System (AIRS). AFS contains compliance data on air pollution point sources regulated by the U.S. EPA and/or state and local air regulatory agencies. This information comes from source reports by various stationary sources of air pollution, such as electric power plants, steel mills, factories, and universities, and provides information about the air pollutants they produce. Action, air program, air program pollutant, and general level plant data. It is used to track emissions and compliance data from industrial plants.

Date of Government Version: 10/16/2014	Source: EPA
Date Data Arrived at EDR: 10/31/2014	Telephone: 202-564-2496
Date Made Active in Reports: 11/17/2014	Last EDR Contact: 09/29/2014
Number of Days to Update: 17	Next Scheduled EDR Contact: 01/12/2015
	Data Release Frequency: Annually

## US AIRS MINOR: Air Facility System Data

A listing of minor source facilities.

Date of Government Version: 10/16/2014	Source: EPA
Date Data Arrived at EDR: 10/31/2014	Telephone: 202-564-2496
Date Made Active in Reports: 11/17/2014	Last EDR Contact: 09/29/2014
Number of Days to Update: 17	Next Scheduled EDR Contact: 01/12/2015
	Data Release Frequency: Annually

## EPA WATCH LIST: EPA WATCH LIST

EPA maintains a "Watch List" to facilitate dialogue between EPA, state and local environmental agencies on enforcement matters relating to facilities with alleged violations identified as either significant or high priority. Being on the Watch List does not mean that the facility has actually violated the law only that an investigation by EPA or a state or local environmental agency has led those organizations to allege that an unproven violation has in fact occurred. Being on the Watch List does not represent a higher level of concern regarding the alleged violations that were detected, but instead indicates cases requiring additional dialogue between EPA, state and local agencies - primarily because of the length of time the alleged violation has gone unaddressed or unresolved.

Date of Government Version: 08/30/2013	Source: Environmental Protection Agency
Date Data Arrived at EDR: 03/21/2014	Telephone: 617-520-3000
Date Made Active in Reports: 06/17/2014	Last EDR Contact: 11/14/2014
Number of Days to Update: 88	Next Scheduled EDR Contact: 02/23/2015
	Data Release Frequency: Quarterly

## SCRD DRYCLEANERS: State Coalition for Remediation of Drycleaners Listing

The State Coalition for Remediation of Drycleaners was established in 1998, with support from the U.S. EPA Office of Superfund Remediation and Technology Innovation. It is comprised of representatives of states with established drycleaner remediation programs. Currently the member states are Alabama, Connecticut, Florida, Illinois, Kansas, Minnesota, Missouri, North Carolina, Oregon, South Carolina, Tennessee, Texas, and Wisconsin.

Date of Government Version: 03/07/2011	Source: Environmental Protection Agency
Date Data Arrived at EDR: 03/09/2011	Telephone: 615-532-8599
Date Made Active in Reports: 05/02/2011	Last EDR Contact: 11/18/2014
Number of Days to Update: 54	Next Scheduled EDR Contact: 02/02/2015
	Data Release Frequency: Varies

# GOVERNMENT RECORDS SEARCHED / DATA CURRENCY TRACKING

## PCB TRANSFORMER: PCB Transformer Registration Database

The database of PCB transformer registrations that includes all PCB registration submittals.

Date of Government Version: 02/01/2011	Source: Environmental Protection Agency
Date Data Arrived at EDR: 10/19/2011	Telephone: 202-566-0517
Date Made Active in Reports: 01/10/2012	Last EDR Contact: 10/31/2014
Number of Days to Update: 83	Next Scheduled EDR Contact: 02/09/2015
	Data Release Frequency: Varies

## US HIST CDL: National Clandestine Laboratory Register

A listing of clandestine drug lab locations. The U.S. Department of Justice ("the Department") provides this web site as a public service. It contains addresses of some locations where law enforcement agencies reported they found chemicals or other items that indicated the presence of either clandestine drug laboratories or dumpsites. In most cases, the source of the entries is not the Department, and the Department has not verified the entry and does not guarantee its accuracy. Members of the public must verify the accuracy of all entries by, for example, contacting local law enforcement and local health departments.

Date of Government Version: 07/25/2014	Source: Drug Enforcement Administration
Date Data Arrived at EDR: 09/09/2014	Telephone: 202-307-1000
Date Made Active in Reports: 10/20/2014	Last EDR Contact: 11/25/2014
Number of Days to Update: 41	Next Scheduled EDR Contact: 03/16/2015
	Data Release Frequency: No Update Planned

## COAL ASH EPA: Coal Combustion Residues Surface Impoundments List

A listing of coal combustion residues surface impoundments with high hazard potential ratings.

Date of Government Version: 07/01/2014	Source: Environmental Protection Agency
Date Data Arrived at EDR: 09/10/2014	Telephone: N/A
Date Made Active in Reports: 10/20/2014	Last EDR Contact: 12/12/2014
Number of Days to Update: 40	Next Scheduled EDR Contact: 03/23/2015
	Data Release Frequency: Varies

## FEMA UST: Underground Storage Tank Listing

A listing of all FEMA owned underground storage tanks.

Date of Government Version: 01/01/2010	Source: FEMA
Date Data Arrived at EDR: 02/16/2010	Telephone: 202-646-5797
Date Made Active in Reports: 04/12/2010	Last EDR Contact: 10/10/2014
Number of Days to Update: 55	Next Scheduled EDR Contact: 01/26/2015
	Data Release Frequency: Varies

## 2020 COR ACTION: 2020 Corrective Action Program List

The EPA has set ambitious goals for the RCRA Corrective Action program by creating the 2020 Corrective Action Universe. This RCRA cleanup baseline includes facilities expected to need corrective action. The 2020 universe contains a wide variety of sites. Some properties are heavily contaminated while others were contaminated but have since been cleaned up. Still others have not been fully investigated yet, and may require little or no remediation. Inclusion in the 2020 Universe does not necessarily imply failure on the part of a facility to meet its RCRA obligations.

Date of Government Version: 11/11/2011	Source: Environmental Protection Agency
Date Data Arrived at EDR: 05/18/2012	Telephone: 703-308-4044
Date Made Active in Reports: 05/25/2012	Last EDR Contact: 11/14/2014
Number of Days to Update: 7	Next Scheduled EDR Contact: 02/23/2015
	Data Release Frequency: Varies

## LEAD SMELTER 1: Lead Smelter Sites

A listing of former lead smelter site locations.

Date of Government Version: 06/04/2014	Source: Environmental Protection Agency
Date Data Arrived at EDR: 06/12/2014	Telephone: 703-603-8787
Date Made Active in Reports: 07/28/2014	Last EDR Contact: 10/06/2014
Number of Days to Update: 46	Next Scheduled EDR Contact: 01/19/2015
	Data Release Frequency: Varies

# GOVERNMENT RECORDS SEARCHED / DATA CURRENCY TRACKING

## LEAD SMELTER 2: Lead Smelter Sites

A list of several hundred sites in the U.S. where secondary lead smelting was done from 1931 and 1964. These sites may pose a threat to public health through ingestion or inhalation of contaminated soil or dust

Date of Government Version: 04/05/2001	Source: American Journal of Public Health
Date Data Arrived at EDR: 10/27/2010	Telephone: 703-305-6451
Date Made Active in Reports: 12/02/2010	Last EDR Contact: 12/02/2009
Number of Days to Update: 36	Next Scheduled EDR Contact: N/A
	Data Release Frequency: No Update Planned

## PRP: Potentially Responsible Parties

A listing of verified Potentially Responsible Parties

Date of Government Version: 10/25/2013	Source: EPA
Date Data Arrived at EDR: 10/17/2014	Telephone: 202-564-6023
Date Made Active in Reports: 10/20/2014	Last EDR Contact: 09/30/2014
Number of Days to Update: 3	Next Scheduled EDR Contact: 01/12/2015
	Data Release Frequency: Quarterly

## US FIN ASSUR: Financial Assurance Information

All owners and operators of facilities that treat, store, or dispose of hazardous waste are required to provide proof that they will have sufficient funds to pay for the clean up, closure, and post-closure care of their facilities.

Date of Government Version: 09/04/2014	Source: Environmental Protection Agency
Date Data Arrived at EDR: 09/04/2014	Telephone: 202-566-1917
Date Made Active in Reports: 10/20/2014	Last EDR Contact: 11/11/2014
Number of Days to Update: 46	Next Scheduled EDR Contact: 03/02/2015
	Data Release Frequency: Quarterly

## STATE AND LOCAL RECORDS

### IN SHWS: List of Hazardous Waste Response Sites Scored Using the Indiana Scoring Model

List of hazardous waste response sites scored utilizing the Indiana Scoring Model. The Indiana Scoring Model is a method of prioritizing, for state response actions, those hazardous substances response sites which are not on the National Priorities List. The ISM serves as the Commissioners management tool to address those sites which pose the most significant threat to human health and the environment in addition to assuring the departments resources are allocated accordingly.

Date of Government Version: 03/01/2007	Source: Department of Environmental Management
Date Data Arrived at EDR: 08/27/2007	Telephone: 317-308-3052
Date Made Active in Reports: 09/18/2007	Last EDR Contact: 11/25/2014
Number of Days to Update: 22	Next Scheduled EDR Contact: 03/16/2015
	Data Release Frequency: No Update Planned

### IL SSU: State Sites Unit Listing

The State Response Action Program database identifies the status of all sites under the responsibility of the Illinois EPA's State Sites Unit.

Date of Government Version: 08/12/2014	Source: Illinois Environmental Protection Agency
Date Data Arrived at EDR: 08/14/2014	Telephone: 217-524-4826
Date Made Active in Reports: 09/11/2014	Last EDR Contact: 10/27/2014
Number of Days to Update: 28	Next Scheduled EDR Contact: 02/09/2015
	Data Release Frequency: Semi-Annually

### IN SWF/LF: Permitted Solid Waste Facilities

Solid Waste Facilities/Landfill Sites. SWF/LF type records typically contain an inventory of solid waste disposal facilities or landfills in a particular state. Depending on the state, these may be active or inactive facilities or open dumps that failed to meet RCRA Subtitle D Section 4004 criteria for solid waste landfills or disposal sites.

# GOVERNMENT RECORDS SEARCHED / DATA CURRENCY TRACKING

Date of Government Version: 09/02/2014  
Date Data Arrived at EDR: 09/19/2014  
Date Made Active in Reports: 10/20/2014  
Number of Days to Update: 31

Source: Department of Environmental Management  
Telephone: 317-232-0066  
Last EDR Contact: 12/15/2014  
Next Scheduled EDR Contact: 03/30/2015  
Data Release Frequency: Semi-Annually

## IL LF WMRC: Waste Management & Research Center Landfill Database

The Waste Management & Research Center Landfill Database includes records from the Department of Public Health, Department of Mines & Minerals, Illinois Environmental Protection Agency, State Geological Survey, Northeastern Illinois Planning Commission and Pollution Control Board.

Date of Government Version: 12/31/2001  
Date Data Arrived at EDR: 10/06/2006  
Date Made Active in Reports: 11/06/2006  
Number of Days to Update: 31

Source: Department of Natural Resources  
Telephone: 217-333-8940  
Last EDR Contact: 09/18/2009  
Next Scheduled EDR Contact: 12/28/2009  
Data Release Frequency: No Update Planned

## IL SWF/LF: Available Disposal for Solid Waste in Illinois - Solid Waste Landfills Subject to State Surcharge Solid Waste Facilities/Landfill Sites. SWF/LF type records typically contain an inventory of solid waste disposal facilities or landfills in a particular state. Depending on the state, these may be active or inactive facilities or open dumps that failed to meet RCRA Subtitle D Section 4004 criteria for solid waste landfills or disposal sites.

Date of Government Version: 12/31/2013  
Date Data Arrived at EDR: 07/31/2014  
Date Made Active in Reports: 09/08/2014  
Number of Days to Update: 39

Source: Illinois Environmental Protection Agency  
Telephone: 217-785-8604  
Last EDR Contact: 10/27/2014  
Next Scheduled EDR Contact: 02/09/2015  
Data Release Frequency: Annually

## IN UIC: UIC Site Listing

A listing of class II well locations

Date of Government Version: 09/03/2014  
Date Data Arrived at EDR: 09/04/2014  
Date Made Active in Reports: 09/09/2014  
Number of Days to Update: 5

Source: Department of Natural Resources  
Telephone: 317-232-0045  
Last EDR Contact: 11/26/2014  
Next Scheduled EDR Contact: 03/16/2015  
Data Release Frequency: Varies

## IN NPDES: NPDES Permit Listing

A listing of active NPDES Permit Section facility locations.

Date of Government Version: 10/14/2014  
Date Data Arrived at EDR: 10/14/2014  
Date Made Active in Reports: 10/20/2014  
Number of Days to Update: 6

Source: Department of Environmental Management  
Telephone: 317-233-0676  
Last EDR Contact: 10/14/2014  
Next Scheduled EDR Contact: 01/26/2015  
Data Release Frequency: Varies

## IL NPDES: A Listing of Active Permits

A listing of facilities currently active in the state. The types of permits are public, private, federal and state.

Date of Government Version: 04/16/2014  
Date Data Arrived at EDR: 04/18/2014  
Date Made Active in Reports: 05/20/2014  
Number of Days to Update: 32

Source: Illinois EPA  
Telephone: 217-782-0610  
Last EDR Contact: 10/06/2014  
Next Scheduled EDR Contact: 01/19/2015  
Data Release Frequency: Varies

## IL UIC: Underground Injection Wells

Injection wells are used for disposal of fluids by "injection" into the subsurface. The construction of injection wells range from very technical designs with twenty-four hour monitoring to simply a hole dug in the ground to control runoff. As a result of this diversity, the UIC Program divides injection wells into five different classes.

# GOVERNMENT RECORDS SEARCHED / DATA CURRENCY TRACKING

Date of Government Version: 08/14/2014  
Date Data Arrived at EDR: 09/24/2014  
Date Made Active in Reports: 11/25/2014  
Number of Days to Update: 62

Source: Illinois EPA  
Telephone: 217-782-9878  
Last EDR Contact: 11/20/2014  
Next Scheduled EDR Contact: 03/09/2015  
Data Release Frequency: Varies

## IL NIPC: Solid Waste Landfill Inventory

Solid Waste Landfill Inventory. NIPC is an inventory of active and inactive solid waste disposal sites, based on state, local government and historical archive data. Included are numerous sites which previously had never been identified largely because there was no obligation to register such sites prior to 1971.

Date of Government Version: 08/01/1988  
Date Data Arrived at EDR: 08/01/1994  
Date Made Active in Reports: 08/12/1994  
Number of Days to Update: 11

Source: Northeastern Illinois Planning Commission  
Telephone: 312-454-0400  
Last EDR Contact: 05/23/2006  
Next Scheduled EDR Contact: N/A  
Data Release Frequency: No Update Planned

## IN SWRCY: Recycling Facilities

A listing of recycling facilities located in the state of Indiana.

Date of Government Version: 05/01/2014  
Date Data Arrived at EDR: 07/28/2014  
Date Made Active in Reports: 09/12/2014  
Number of Days to Update: 46

Source: Department of Environmental Management  
Telephone: 317-234-4050  
Last EDR Contact: 10/24/2014  
Next Scheduled EDR Contact: 02/02/2015  
Data Release Frequency: Varies

## IN LUST: LUST Leaking Underground Storage Tank List

Leaking Underground Storage Tank Incident Reports. LUST records contain an inventory of reported leaking underground storage tank incidents. Not all states maintain these records, and the information stored varies by state.

Date of Government Version: 11/01/2014  
Date Data Arrived at EDR: 12/01/2014  
Date Made Active in Reports: 12/11/2014  
Number of Days to Update: 10

Source: Department of Environmental Management  
Telephone: 317-232-8900  
Last EDR Contact: 12/01/2014  
Next Scheduled EDR Contact: 03/16/2015  
Data Release Frequency: Annually

## IL LUST: Leaking Underground Storage Tank Sites

Leaking Underground Storage Tank Incident Reports. LUST records contain an inventory of reported leaking underground storage tank incidents. Not all states maintain these records, and the information stored varies by state.

Date of Government Version: 09/25/2014  
Date Data Arrived at EDR: 10/28/2014  
Date Made Active in Reports: 11/25/2014  
Number of Days to Update: 28

Source: Illinois Environmental Protection Agency  
Telephone: 217-782-6762  
Last EDR Contact: 10/28/2014  
Next Scheduled EDR Contact: 02/09/2015  
Data Release Frequency: Semi-Annually

## IN UST: Indiana Registered Underground Storage Tanks

Registered Underground Storage Tanks. UST's are regulated under Subtitle I of the Resource Conservation and Recovery Act (RCRA) and must be registered with the state department responsible for administering the UST program. Available information varies by state program.

Date of Government Version: 11/01/2014  
Date Data Arrived at EDR: 12/01/2014  
Date Made Active in Reports: 12/16/2014  
Number of Days to Update: 15

Source: Department of Environmental Management  
Telephone: 317-308-3008  
Last EDR Contact: 12/01/2014  
Next Scheduled EDR Contact: 03/16/2015  
Data Release Frequency: Quarterly

## IL UST: Underground Storage Tank Facility List

Registered Underground Storage Tanks. UST's are regulated under Subtitle I of the Resource Conservation and Recovery Act (RCRA) and must be registered with the state department responsible for administering the UST program. Available information varies by state program.

# GOVERNMENT RECORDS SEARCHED / DATA CURRENCY TRACKING

Date of Government Version: 07/28/2014  
Date Data Arrived at EDR: 07/30/2014  
Date Made Active in Reports: 09/19/2014  
Number of Days to Update: 51

Source: Illinois State Fire Marshal  
Telephone: 217-785-0969  
Last EDR Contact: 10/29/2014  
Next Scheduled EDR Contact: 02/09/2015  
Data Release Frequency: Quarterly

## IN DEL SHWS: Deleted Commissioner's Bulletin Sites List

A listing of sites deleted/removed from the Commissioner's Bulletin List

Date of Government Version: 04/03/2008  
Date Data Arrived at EDR: 04/04/2008  
Date Made Active in Reports: 04/14/2008  
Number of Days to Update: 10

Source: Department of Environmental Management  
Telephone: 317-234-0347  
Last EDR Contact: 11/25/2014  
Next Scheduled EDR Contact: 03/16/2015  
Data Release Frequency: Varies

## IN BULK: Registered Bulk Fertilizer and Pesticide Storage Facilities

A listing of registered dry or liquid bulk fertilizer and pesticide storage facilities.

Date of Government Version: 04/01/2014  
Date Data Arrived at EDR: 05/13/2014  
Date Made Active in Reports: 06/05/2014  
Number of Days to Update: 23

Source: Office of Indiana State Chemist  
Telephone: 765-494-0579  
Last EDR Contact: 10/03/2014  
Next Scheduled EDR Contact: 01/12/2015  
Data Release Frequency: Varies

## IN MANIFEST: Manifest Data

Manifest is a document that lists and tracks hazardous waste from the generator through transporters to a tsd facility.

Date of Government Version: 12/31/2013  
Date Data Arrived at EDR: 10/10/2014  
Date Made Active in Reports: 10/20/2014  
Number of Days to Update: 10

Source: Department of Environmental Management  
Telephone: 317-233-4624  
Last EDR Contact: 10/07/2014  
Next Scheduled EDR Contact: 01/19/2015  
Data Release Frequency: Annually

## IN SPILLS: Spills Incidents

Oil, hazardous, or objectionable materials that may be released to soil and water.

Date of Government Version: 11/01/2014  
Date Data Arrived at EDR: 12/01/2014  
Date Made Active in Reports: 12/11/2014  
Number of Days to Update: 10

Source: Department of Environmental Management  
Telephone: 317-308-3038  
Last EDR Contact: 12/01/2014  
Next Scheduled EDR Contact: 03/16/2015  
Data Release Frequency: Semi-Annually

## IL IEMA SPILLS: Illinois Emergency Management Agency Spills

A listing of hazardous materials incidents reported to the Illinois Emergency Management Agency.

Date of Government Version: 11/03/2014  
Date Data Arrived at EDR: 11/05/2014  
Date Made Active in Reports: 11/25/2014  
Number of Days to Update: 20

Source: Illinois Emergency Management Agency  
Telephone: 217-524-0770  
Last EDR Contact: 11/05/2014  
Next Scheduled EDR Contact: 02/16/2015  
Data Release Frequency: Quarterly

## IL SPILLS: State spills

A listing of incidents reported to the Office of Emergency Response.

Date of Government Version: 11/18/2014  
Date Data Arrived at EDR: 11/21/2014  
Date Made Active in Reports: 12/09/2014  
Number of Days to Update: 18

Source: Illinois EPA  
Telephone: 217-782-3637  
Last EDR Contact: 10/10/2014  
Next Scheduled EDR Contact: 01/26/2015  
Data Release Frequency: Varies

# GOVERNMENT RECORDS SEARCHED / DATA CURRENCY TRACKING

## IN AUL: Sites with Restrictions

Activity and use limitations include both engineering controls and institutional controls. A listing of Comfort/Site Status Letter sites that have been issued with controls.

Date of Government Version: 08/06/2014	Source: Department of Environmental Management
Date Data Arrived at EDR: 09/09/2014	Telephone: 317-232-8603
Date Made Active in Reports: 09/19/2014	Last EDR Contact: 12/01/2014
Number of Days to Update: 10	Next Scheduled EDR Contact: 03/16/2015
	Data Release Frequency: Varies

## IN VCP: Voluntary Remediation Program Site List

A current list of Voluntary Remediation Program sites that are no longer confidential.

Date of Government Version: 08/22/2014	Source: Department of Environmental Management
Date Data Arrived at EDR: 08/22/2014	Telephone: 317-234-0966
Date Made Active in Reports: 09/12/2014	Last EDR Contact: 10/15/2014
Number of Days to Update: 21	Next Scheduled EDR Contact: 01/26/2015
	Data Release Frequency: Semi-Annually

## IN DRYCLEANERS: Drycleaner Facility Listing

A list of drycleaners involved in the Indiana 5-Star Environmental Recognition Program. It is a voluntary program that ranks participating drycleaners on a scale of one to five stars. The program recognizes those drycleaners willing to do more for the environment and worker safety than the rules require. These drycleaners are going above and beyond the rules to protect the environment, their employees and their neighbors and customers.

Date of Government Version: 09/16/2014	Source: Department of Environmental Management
Date Data Arrived at EDR: 09/18/2014	Telephone: 800-988-7901
Date Made Active in Reports: 09/19/2014	Last EDR Contact: 12/11/2014
Number of Days to Update: 1	Next Scheduled EDR Contact: 03/30/2015
	Data Release Frequency: Varies

## IL DRYCLEANERS: Illinois Licensed Drycleaners

Any retail drycleaning facility in Illinois must apply for a license through the Illinois Drycleaner Environmental Response Trust Fund. Drycleaner Environmental Response Trust Fund of Illinois.

Date of Government Version: 11/23/2014	Source: Drycleaner Environmental Response Trust Fund of Illinois
Date Data Arrived at EDR: 11/25/2014	Telephone: 800-765-4041
Date Made Active in Reports: 12/09/2014	Last EDR Contact: 11/25/2014
Number of Days to Update: 14	Next Scheduled EDR Contact: 03/09/2015
	Data Release Frequency: Varies

## IN BROWNFIELDS: Brownfields Site List

A brownfield site is an industrial or commercial property that is abandoned, inactive, or underutilized, on which expansion or redevelopment is complicated due to the actual or perceived environmental contamination.

Date of Government Version: 12/01/2014	Source: Department of Environmental Management
Date Data Arrived at EDR: 12/04/2014	Telephone: 317-233-2570
Date Made Active in Reports: 12/11/2014	Last EDR Contact: 12/01/2014
Number of Days to Update: 7	Next Scheduled EDR Contact: 03/16/2015
	Data Release Frequency: Semi-Annually

## IL BROWNFIELDS: Municipal Brownfields Redevelopment Grant Program Project Descriptions

The Illinois Municipal Brownfields Redevelopment Grant Program (MBRGP) offers grants worth a maximum of \$240,000 each to municipalities to assist in site investigation activities, development of cleanup objectives, and performance of cleanup activities. Brownfields are abandoned or underused industrial and/or commercial properties that are contaminated (or thought to be contaminated) and have an active potential for redevelopment.

Date of Government Version: 02/11/2010	Source: Illinois Environmental Protection Agency
Date Data Arrived at EDR: 07/31/2014	Telephone: 217-785-3486
Date Made Active in Reports: 09/08/2014	Last EDR Contact: 10/27/2014
Number of Days to Update: 39	Next Scheduled EDR Contact: 02/09/2015
	Data Release Frequency: Varies

# GOVERNMENT RECORDS SEARCHED / DATA CURRENCY TRACKING

## IL BROWNFIELDS: Redevelopment Assessment Database

The Office of Site Evaluations Redevelopment Assessment database identifies the status of all properties within the State in which the Illinois EPA's Office of Site Evaluation has conducted a municipal Brownfield Redevelopment Assessment.

Date of Government Version: 10/27/2014	Source: Illinois Environmental Protection Agency
Date Data Arrived at EDR: 10/28/2014	Telephone: 217-524-1658
Date Made Active in Reports: 11/25/2014	Last EDR Contact: 10/28/2014
Number of Days to Update: 28	Next Scheduled EDR Contact: 02/09/2015
	Data Release Frequency: Varies

## IN CDL: Clandestine Drug Lab Listing

A listing of clandestine drug labs that have been cleaned up.

Date of Government Version: 10/07/2014	Source: Department of Environmental Management
Date Data Arrived at EDR: 10/08/2014	Telephone: 317-416-5031
Date Made Active in Reports: 10/20/2014	Last EDR Contact: 10/08/2014
Number of Days to Update: 12	Next Scheduled EDR Contact: 01/19/2015
	Data Release Frequency: Quarterly

## IL CDL: Meth Drug Lab Site Listing

A listing of clandestine/meth drug lab locations.

Date of Government Version: 10/15/2014	Source: Department of Public Health
Date Data Arrived at EDR: 10/17/2014	Telephone: 217-782-5750
Date Made Active in Reports: 11/25/2014	Last EDR Contact: 10/14/2014
Number of Days to Update: 39	Next Scheduled EDR Contact: 01/26/2015
	Data Release Frequency: Varies

## IN AIRS: Permitted Sources & Emissions Listing

Current permitted sources and emissions inventory information.

Date of Government Version: 04/14/2014	Source: Department of Environmental Management
Date Data Arrived at EDR: 04/17/2014	Telephone: 317-233-0185
Date Made Active in Reports: 06/30/2014	Last EDR Contact: 10/08/2014
Number of Days to Update: 74	Next Scheduled EDR Contact: 01/19/2015
	Data Release Frequency: Varies

## IL AIRS: Air Inventory Listing

A listing of air permits and emissions information.

Date of Government Version: 12/31/2013	Source: Illinois EPA
Date Data Arrived at EDR: 04/18/2014	Telephone: 217-557-0314
Date Made Active in Reports: 05/13/2014	Last EDR Contact: 10/06/2014
Number of Days to Update: 25	Next Scheduled EDR Contact: 01/19/2015
	Data Release Frequency: Varies

## IN TIER 2: Tier 2 Facility Listing

A listing of facilities which store or manufacture hazardous materials that submit a chemical inventory report.

Date of Government Version: 12/31/2013	Source: Department of Environmental Management
Date Data Arrived at EDR: 09/19/2014	Telephone: 317-233-0066
Date Made Active in Reports: 10/27/2014	Last EDR Contact: 11/25/2014
Number of Days to Update: 38	Next Scheduled EDR Contact: 03/16/2015
	Data Release Frequency: Varies

## IL TIER 2: Tier 2 Information Listing

A listing of facilities which store or manufacture hazardous materials and submit a chemical inventory report.

Date of Government Version: 12/31/2013	Source: Illinois Emergency Management Agency
Date Data Arrived at EDR: 08/19/2014	Telephone: 217-785-9860
Date Made Active in Reports: 09/11/2014	Last EDR Contact: 11/17/2014
Number of Days to Update: 23	Next Scheduled EDR Contact: 03/02/2015
	Data Release Frequency: Annually



# GOVERNMENT RECORDS SEARCHED / DATA CURRENCY TRACKING

## IN COAL ASH: Coal Ash Disposal Sites

A listing of coal ash disposal site locations.

Date of Government Version: 06/30/2014  
Date Data Arrived at EDR: 09/18/2014  
Date Made Active in Reports: 09/19/2014  
Number of Days to Update: 1

Source: Department of Environmental Management  
Telephone: 317-233-4624  
Last EDR Contact: 12/11/2014  
Next Scheduled EDR Contact: 03/30/2015  
Data Release Frequency: Varies

## IN SCP: State Cleanup Program Sites

The goals for the State Cleanup Section are to mitigate risk to human health and the environment.

Date of Government Version: 12/01/2014  
Date Data Arrived at EDR: 12/04/2014  
Date Made Active in Reports: 12/12/2014  
Number of Days to Update: 8

Source: Department of Environmental Management  
Telephone: 317-233-0068  
Last EDR Contact: 12/01/2014  
Next Scheduled EDR Contact: 03/16/2015  
Data Release Frequency: Quarterly

## IN OISC: Office of Indiana State Chemist Database

Restricted use pesticide dealers and pesticide & fertilizer applicators.

Date of Government Version: 09/22/2014  
Date Data Arrived at EDR: 09/24/2014  
Date Made Active in Reports: 10/20/2014  
Number of Days to Update: 26

Source: Office of Indiana State Chemist & Seed  
Telephone: 765-494-1492  
Last EDR Contact: 09/24/2014  
Next Scheduled EDR Contact: 01/05/2015  
Data Release Frequency: Quarterly

## IL COAL ASH: Coal Ash Site Listing

A listing of coal ash site locations.

Date of Government Version: 10/01/2011  
Date Data Arrived at EDR: 03/09/2012  
Date Made Active in Reports: 04/10/2012  
Number of Days to Update: 32

Source: Illinois EPA  
Telephone: 217-782-1654  
Last EDR Contact: 12/05/2014  
Next Scheduled EDR Contact: 03/16/2015  
Data Release Frequency: Annually

## TRIBAL RECORDS

### INDIAN RESERV: Indian Reservations

This map layer portrays Indian administered lands of the United States that have any area equal to or greater than 640 acres.

Date of Government Version: 12/31/2005  
Date Data Arrived at EDR: 12/08/2006  
Date Made Active in Reports: 01/11/2007  
Number of Days to Update: 34

Source: USGS  
Telephone: 202-208-3710  
Last EDR Contact: 11/07/2014  
Next Scheduled EDR Contact: 01/26/2015  
Data Release Frequency: Semi-Annually

### INDIAN ODI: Report on the Status of Open Dumps on Indian Lands

Location of open dumps on Indian land.

Date of Government Version: 12/31/1998  
Date Data Arrived at EDR: 12/03/2007  
Date Made Active in Reports: 01/24/2008  
Number of Days to Update: 52

Source: Environmental Protection Agency  
Telephone: 703-308-8245  
Last EDR Contact: 10/29/2014  
Next Scheduled EDR Contact: 02/16/2015  
Data Release Frequency: Varies

### INDIAN LUST R8: Leaking Underground Storage Tanks on Indian Land

LUSTs on Indian land in Colorado, Montana, North Dakota, South Dakota, Utah and Wyoming.

Date of Government Version: 11/04/2014  
Date Data Arrived at EDR: 11/07/2014  
Date Made Active in Reports: 11/17/2014  
Number of Days to Update: 10

Source: EPA Region 8  
Telephone: 303-312-6271  
Last EDR Contact: 10/27/2014  
Next Scheduled EDR Contact: 02/09/2015  
Data Release Frequency: Quarterly

# GOVERNMENT RECORDS SEARCHED / DATA CURRENCY TRACKING

INDIAN LUST R7: Leaking Underground Storage Tanks on Indian Land  
LUSTs on Indian land in Iowa, Kansas, and Nebraska

Date of Government Version: 05/22/2014	Source: EPA Region 7
Date Data Arrived at EDR: 08/22/2014	Telephone: 913-551-7003
Date Made Active in Reports: 09/18/2014	Last EDR Contact: 10/27/2014
Number of Days to Update: 27	Next Scheduled EDR Contact: 02/09/2015
	Data Release Frequency: Varies

INDIAN LUST R6: Leaking Underground Storage Tanks on Indian Land  
LUSTs on Indian land in New Mexico and Oklahoma.

Date of Government Version: 10/06/2014	Source: EPA Region 6
Date Data Arrived at EDR: 10/29/2014	Telephone: 214-665-6597
Date Made Active in Reports: 11/17/2014	Last EDR Contact: 10/27/2014
Number of Days to Update: 19	Next Scheduled EDR Contact: 02/09/2015
	Data Release Frequency: Varies

INDIAN LUST R5: Leaking Underground Storage Tanks on Indian Land  
Leaking underground storage tanks located on Indian Land in Michigan, Minnesota and Wisconsin.

Date of Government Version: 11/03/2014	Source: EPA, Region 5
Date Data Arrived at EDR: 11/05/2014	Telephone: 312-886-7439
Date Made Active in Reports: 11/17/2014	Last EDR Contact: 10/27/2014
Number of Days to Update: 12	Next Scheduled EDR Contact: 02/09/2015
	Data Release Frequency: Varies

INDIAN LUST R4: Leaking Underground Storage Tanks on Indian Land  
LUSTs on Indian land in Florida, Mississippi and North Carolina.

Date of Government Version: 07/30/2014	Source: EPA Region 4
Date Data Arrived at EDR: 08/12/2014	Telephone: 404-562-8677
Date Made Active in Reports: 08/22/2014	Last EDR Contact: 10/27/2014
Number of Days to Update: 10	Next Scheduled EDR Contact: 02/09/2015
	Data Release Frequency: Semi-Annually

INDIAN LUST R1: Leaking Underground Storage Tanks on Indian Land  
A listing of leaking underground storage tank locations on Indian Land.

Date of Government Version: 02/01/2013	Source: EPA Region 1
Date Data Arrived at EDR: 05/01/2013	Telephone: 617-918-1313
Date Made Active in Reports: 11/01/2013	Last EDR Contact: 10/31/2014
Number of Days to Update: 184	Next Scheduled EDR Contact: 02/09/2015
	Data Release Frequency: Varies

INDIAN LUST R10: Leaking Underground Storage Tanks on Indian Land  
LUSTs on Indian land in Alaska, Idaho, Oregon and Washington.

Date of Government Version: 05/20/2014	Source: EPA Region 10
Date Data Arrived at EDR: 06/10/2014	Telephone: 206-553-2857
Date Made Active in Reports: 08/22/2014	Last EDR Contact: 10/27/2014
Number of Days to Update: 73	Next Scheduled EDR Contact: 02/09/2015
	Data Release Frequency: Quarterly

INDIAN LUST R9: Leaking Underground Storage Tanks on Indian Land  
LUSTs on Indian land in Arizona, California, New Mexico and Nevada

Date of Government Version: 03/01/2013	Source: Environmental Protection Agency
Date Data Arrived at EDR: 03/01/2013	Telephone: 415-972-3372
Date Made Active in Reports: 04/12/2013	Last EDR Contact: 10/27/2014
Number of Days to Update: 42	Next Scheduled EDR Contact: 02/09/2015
	Data Release Frequency: Quarterly

# GOVERNMENT RECORDS SEARCHED / DATA CURRENCY TRACKING

## INDIAN UST R8: Underground Storage Tanks on Indian Land

The Indian Underground Storage Tank (UST) database provides information about underground storage tanks on Indian land in EPA Region 8 (Colorado, Montana, North Dakota, South Dakota, Utah, Wyoming and 27 Tribal Nations).

Date of Government Version: 11/04/2014	Source: EPA Region 8
Date Data Arrived at EDR: 11/07/2014	Telephone: 303-312-6137
Date Made Active in Reports: 11/17/2014	Last EDR Contact: 10/27/2014
Number of Days to Update: 10	Next Scheduled EDR Contact: 02/09/2015
	Data Release Frequency: Quarterly

## INDIAN UST R5: Underground Storage Tanks on Indian Land

The Indian Underground Storage Tank (UST) database provides information about underground storage tanks on Indian land in EPA Region 5 (Michigan, Minnesota and Wisconsin and Tribal Nations).

Date of Government Version: 11/03/2014	Source: EPA Region 5
Date Data Arrived at EDR: 11/05/2014	Telephone: 312-886-6136
Date Made Active in Reports: 11/17/2014	Last EDR Contact: 10/27/2014
Number of Days to Update: 12	Next Scheduled EDR Contact: 02/09/2015
	Data Release Frequency: Varies

## INDIAN UST R6: Underground Storage Tanks on Indian Land

The Indian Underground Storage Tank (UST) database provides information about underground storage tanks on Indian land in EPA Region 6 (Louisiana, Arkansas, Oklahoma, New Mexico, Texas and 65 Tribes).

Date of Government Version: 10/06/2014	Source: EPA Region 6
Date Data Arrived at EDR: 10/29/2014	Telephone: 214-665-7591
Date Made Active in Reports: 11/06/2014	Last EDR Contact: 10/27/2014
Number of Days to Update: 8	Next Scheduled EDR Contact: 02/09/2015
	Data Release Frequency: Semi-Annually

## INDIAN UST R9: Underground Storage Tanks on Indian Land

The Indian Underground Storage Tank (UST) database provides information about underground storage tanks on Indian land in EPA Region 9 (Arizona, California, Hawaii, Nevada, the Pacific Islands, and Tribal Nations).

Date of Government Version: 08/14/2014	Source: EPA Region 9
Date Data Arrived at EDR: 08/15/2014	Telephone: 415-972-3368
Date Made Active in Reports: 08/22/2014	Last EDR Contact: 10/27/2014
Number of Days to Update: 7	Next Scheduled EDR Contact: 02/09/2015
	Data Release Frequency: Quarterly

## INDIAN UST R10: Underground Storage Tanks on Indian Land

The Indian Underground Storage Tank (UST) database provides information about underground storage tanks on Indian land in EPA Region 10 (Alaska, Idaho, Oregon, Washington, and Tribal Nations).

Date of Government Version: 05/20/2014	Source: EPA Region 10
Date Data Arrived at EDR: 06/10/2014	Telephone: 206-553-2857
Date Made Active in Reports: 08/15/2014	Last EDR Contact: 10/27/2014
Number of Days to Update: 66	Next Scheduled EDR Contact: 02/09/2015
	Data Release Frequency: Quarterly

## INDIAN UST R7: Underground Storage Tanks on Indian Land

The Indian Underground Storage Tank (UST) database provides information about underground storage tanks on Indian land in EPA Region 7 (Iowa, Kansas, Missouri, Nebraska, and 9 Tribal Nations).

Date of Government Version: 08/20/2014	Source: EPA Region 7
Date Data Arrived at EDR: 08/22/2014	Telephone: 913-551-7003
Date Made Active in Reports: 09/18/2014	Last EDR Contact: 10/27/2014
Number of Days to Update: 27	Next Scheduled EDR Contact: 02/09/2015
	Data Release Frequency: Varies

# GOVERNMENT RECORDS SEARCHED / DATA CURRENCY TRACKING

## INDIAN UST R4: Underground Storage Tanks on Indian Land

The Indian Underground Storage Tank (UST) database provides information about underground storage tanks on Indian land in EPA Region 4 (Alabama, Florida, Georgia, Kentucky, Mississippi, North Carolina, South Carolina, Tennessee and Tribal Nations)

Date of Government Version: 07/30/2014	Source: EPA Region 4
Date Data Arrived at EDR: 08/12/2014	Telephone: 404-562-9424
Date Made Active in Reports: 08/22/2014	Last EDR Contact: 10/27/2014
Number of Days to Update: 10	Next Scheduled EDR Contact: 02/09/2015
	Data Release Frequency: Semi-Annually

## INDIAN UST R1: Underground Storage Tanks on Indian Land

The Indian Underground Storage Tank (UST) database provides information about underground storage tanks on Indian land in EPA Region 1 (Connecticut, Maine, Massachusetts, New Hampshire, Rhode Island, Vermont and ten Tribal Nations).

Date of Government Version: 02/01/2013	Source: EPA, Region 1
Date Data Arrived at EDR: 05/01/2013	Telephone: 617-918-1313
Date Made Active in Reports: 01/27/2014	Last EDR Contact: 10/31/2014
Number of Days to Update: 271	Next Scheduled EDR Contact: 02/09/2015
	Data Release Frequency: Varies

## INDIAN VCP R1: Voluntary Cleanup Priority Listing

A listing of voluntary cleanup priority sites located on Indian Land located in Region 1.

Date of Government Version: 09/29/2014	Source: EPA, Region 1
Date Data Arrived at EDR: 10/01/2014	Telephone: 617-918-1102
Date Made Active in Reports: 11/06/2014	Last EDR Contact: 10/01/2014
Number of Days to Update: 36	Next Scheduled EDR Contact: 01/12/2015
	Data Release Frequency: Varies

## INDIAN VCP R7: Voluntary Cleanup Priority Listing

A listing of voluntary cleanup priority sites located on Indian Land located in Region 7.

Date of Government Version: 03/20/2008	Source: EPA, Region 7
Date Data Arrived at EDR: 04/22/2008	Telephone: 913-551-7365
Date Made Active in Reports: 05/19/2008	Last EDR Contact: 04/20/2009
Number of Days to Update: 27	Next Scheduled EDR Contact: 07/20/2009
	Data Release Frequency: Varies

## EDR PROPRIETARY RECORDS

### EDR MGP: EDR Proprietary Manufactured Gas Plants

The EDR Proprietary Manufactured Gas Plant Database includes records of coal gas plants (manufactured gas plants) compiled by EDR's researchers. Manufactured gas sites were used in the United States from the 1800's to 1950's to produce a gas that could be distributed and used as fuel. These plants used whale oil, rosin, coal, or a mixture of coal, oil, and water that also produced a significant amount of waste. Many of the byproducts of the gas production, such as coal tar (oily waste containing volatile and non-volatile chemicals), sludges, oils and other compounds are potentially hazardous to human health and the environment. The byproduct from this process was frequently disposed of directly at the plant site and can remain or spread slowly, serving as a continuous source of soil and groundwater contamination.

Date of Government Version: N/A	Source: EDR, Inc.
Date Data Arrived at EDR: N/A	Telephone: N/A
Date Made Active in Reports: N/A	Last EDR Contact: N/A
Number of Days to Update: N/A	Next Scheduled EDR Contact: N/A
	Data Release Frequency: No Update Planned

### EDR US Hist Auto Stat: EDR Exclusive Historic Gas Stations

EDR has searched selected national collections of business directories and has collected listings of potential gas station/filling station/service station sites that were available to EDR researchers. EDR's review was limited to those categories of sources that might, in EDR's opinion, include gas station/filling station/service station establishments. The categories reviewed included, but were not limited to gas, gas station, gasoline station, filling station, auto, automobile repair, auto service station, service station, etc. This database falls within a category of information EDR classifies as "High Risk Historical Records", or HRHR. EDR's HRHR effort presents unique and sometimes proprietary data about past sites and operations that typically create environmental concerns, but may not show up in current government records searches.

# GOVERNMENT RECORDS SEARCHED / DATA CURRENCY TRACKING

Date of Government Version: N/A  
Date Data Arrived at EDR: N/A  
Date Made Active in Reports: N/A  
Number of Days to Update: N/A

Source: EDR, Inc.  
Telephone: N/A  
Last EDR Contact: N/A  
Next Scheduled EDR Contact: N/A  
Data Release Frequency: Varies

## EDR US Hist Cleaners: EDR Exclusive Historic Dry Cleaners

EDR has searched selected national collections of business directories and has collected listings of potential dry cleaner sites that were available to EDR researchers. EDR's review was limited to those categories of sources that might, in EDR's opinion, include dry cleaning establishments. The categories reviewed included, but were not limited to dry cleaners, cleaners, laundry, laundromat, cleaning/laundry, wash & dry etc. This database falls within a category of information EDR classifies as "High Risk Historical Records", or HRHR. EDR's HRHR effort presents unique and sometimes proprietary data about past sites and operations that typically create environmental concerns, but may not show up in current government records searches.

Date of Government Version: N/A  
Date Data Arrived at EDR: N/A  
Date Made Active in Reports: N/A  
Number of Days to Update: N/A

Source: EDR, Inc.  
Telephone: N/A  
Last EDR Contact: N/A  
Next Scheduled EDR Contact: N/A  
Data Release Frequency: Varies

## IN RGA LUST: Recovered Government Archive Leaking Underground Storage Tank

The EDR Recovered Government Archive Leaking Underground Storage Tank database provides a list of LUST incidents derived from historical databases and includes many records that no longer appear in current government lists. Compiled from Records formerly available from the Department of Environmental Management in Indiana.

Date of Government Version: N/A  
Date Data Arrived at EDR: 07/01/2013  
Date Made Active in Reports: 12/24/2013  
Number of Days to Update: 176

Source: Department of Environmental Management  
Telephone: N/A  
Last EDR Contact: 06/01/2012  
Next Scheduled EDR Contact: N/A  
Data Release Frequency: Varies

## IN RGA LF: Recovered Government Archive Solid Waste Facilities List

The EDR Recovered Government Archive Landfill database provides a list of landfills derived from historical databases and includes many records that no longer appear in current government lists. Compiled from Records formerly available from the Department of Environmental Management in Indiana.

Date of Government Version: N/A  
Date Data Arrived at EDR: 07/01/2013  
Date Made Active in Reports: 01/20/2014  
Number of Days to Update: 203

Source: Department of Environmental Management  
Telephone: N/A  
Last EDR Contact: 06/01/2012  
Next Scheduled EDR Contact: N/A  
Data Release Frequency: Varies

## IN RGA HWS: Recovered Government Archive State Hazardous Waste Facilities List

The EDR Recovered Government Archive State Hazardous Waste database provides a list of SHWS incidents derived from historical databases and includes many records that no longer appear in current government lists. Compiled from Records formerly available from the Department of Environmental Management in Indiana.

Date of Government Version: N/A  
Date Data Arrived at EDR: 07/01/2013  
Date Made Active in Reports: 12/24/2013  
Number of Days to Update: 176

Source: Department of Environmental Management  
Telephone: N/A  
Last EDR Contact: 06/01/2012  
Next Scheduled EDR Contact: N/A  
Data Release Frequency: Varies

## IL RGA LUST: Recovered Government Archive Leaking Underground Storage Tank

The EDR Recovered Government Archive Leaking Underground Storage Tank database provides a list of LUST incidents derived from historical databases and includes many records that no longer appear in current government lists. Compiled from Records formerly available from the Illinois Environmental Protection Agency in Illinois.

# GOVERNMENT RECORDS SEARCHED / DATA CURRENCY TRACKING

Date of Government Version: N/A  
Date Data Arrived at EDR: 07/01/2013  
Date Made Active in Reports: 12/30/2013  
Number of Days to Update: 182

Source: Illinois Environmental Protection Agency  
Telephone: N/A  
Last EDR Contact: 06/01/2012  
Next Scheduled EDR Contact: N/A  
Data Release Frequency: Varies

## IL RGA LF: Recovered Government Archive Solid Waste Facilities List

The EDR Recovered Government Archive Landfill database provides a list of landfills derived from historical databases and includes many records that no longer appear in current government lists. Compiled from Records formerly available from the Illinois Environmental Protection Agency in Illinois.

Date of Government Version: N/A  
Date Data Arrived at EDR: 07/01/2013  
Date Made Active in Reports: 01/10/2014  
Number of Days to Update: 193

Source: Illinois Environmental Protection Agency  
Telephone: N/A  
Last EDR Contact: 06/01/2012  
Next Scheduled EDR Contact: N/A  
Data Release Frequency: Varies

## IL RGA HWS: Recovered Government Archive State Hazardous Waste Facilities List

The EDR Recovered Government Archive State Hazardous Waste database provides a list of SHWS incidents derived from historical databases and includes many records that no longer appear in current government lists. Compiled from Records formerly available from the Department of Natural Resources in Illinois.

Date of Government Version: N/A  
Date Data Arrived at EDR: 07/01/2013  
Date Made Active in Reports: 12/30/2013  
Number of Days to Update: 182

Source: Department of Natural Resources  
Telephone: N/A  
Last EDR Contact: 06/01/2012  
Next Scheduled EDR Contact: N/A  
Data Release Frequency: Varies

## OTHER DATABASE(S)

Depending on the geographic area covered by this report, the data provided in these specialty databases may or may not be complete. For example, the existence of wetlands information data in a specific report does not mean that all wetlands in the area covered by the report are included. Moreover, the absence of any reported wetlands information does not necessarily mean that wetlands do not exist in the area covered by the report.

## CT MANIFEST: Hazardous Waste Manifest Data

Facility and manifest data. Manifest is a document that lists and tracks hazardous waste from the generator through transporters to a tsd facility.

Date of Government Version: 07/30/2013  
Date Data Arrived at EDR: 08/19/2013  
Date Made Active in Reports: 10/03/2013  
Number of Days to Update: 45

Source: Department of Energy & Environmental Protection  
Telephone: 860-424-3375  
Last EDR Contact: 11/17/2014  
Next Scheduled EDR Contact: 03/02/2015  
Data Release Frequency: No Update Planned

## NJ MANIFEST: Manifest Information

Hazardous waste manifest information.

Date of Government Version: 12/31/2011  
Date Data Arrived at EDR: 07/19/2012  
Date Made Active in Reports: 08/28/2012  
Number of Days to Update: 40

Source: Department of Environmental Protection  
Telephone: N/A  
Last EDR Contact: 10/10/2014  
Next Scheduled EDR Contact: 01/26/2015  
Data Release Frequency: Annually

## NY MANIFEST: Facility and Manifest Data

Manifest is a document that lists and tracks hazardous waste from the generator through transporters to a TSD facility.

# GOVERNMENT RECORDS SEARCHED / DATA CURRENCY TRACKING

Date of Government Version: 11/01/2014  
Date Data Arrived at EDR: 11/05/2014  
Date Made Active in Reports: 11/24/2014  
Number of Days to Update: 19

Source: Department of Environmental Conservation  
Telephone: 518-402-8651  
Last EDR Contact: 11/05/2014  
Next Scheduled EDR Contact: 02/16/2015  
Data Release Frequency: Annually

## PA MANIFEST: Manifest Information

Hazardous waste manifest information.

Date of Government Version: 12/31/2013  
Date Data Arrived at EDR: 07/21/2014  
Date Made Active in Reports: 08/25/2014  
Number of Days to Update: 35

Source: Department of Environmental Protection  
Telephone: 717-783-8990  
Last EDR Contact: 10/20/2014  
Next Scheduled EDR Contact: 02/02/2015  
Data Release Frequency: Annually

## RI MANIFEST: Manifest information

Hazardous waste manifest information

Date of Government Version: 12/31/2013  
Date Data Arrived at EDR: 07/15/2014  
Date Made Active in Reports: 08/13/2014  
Number of Days to Update: 29

Source: Department of Environmental Management  
Telephone: 401-222-2797  
Last EDR Contact: 11/26/2014  
Next Scheduled EDR Contact: 03/09/2015  
Data Release Frequency: Annually

## VT MANIFEST: Hazardous Waste Manifest Data

Hazardous waste manifest information.

Date of Government Version: 06/24/2014  
Date Data Arrived at EDR: 08/22/2014  
Date Made Active in Reports: 11/04/2014  
Number of Days to Update: 74

Source: Department of Environmental Conservation  
Telephone: 802-241-3443  
Last EDR Contact: 10/20/2014  
Next Scheduled EDR Contact: 02/02/2015  
Data Release Frequency: Annually

## WI MANIFEST: Manifest Information

Hazardous waste manifest information.

Date of Government Version: 12/31/2013  
Date Data Arrived at EDR: 06/20/2014  
Date Made Active in Reports: 08/07/2014  
Number of Days to Update: 48

Source: Department of Natural Resources  
Telephone: N/A  
Last EDR Contact: 12/12/2014  
Next Scheduled EDR Contact: 03/30/2015  
Data Release Frequency: Annually

Oil/Gas Pipelines: This data was obtained by EDR from the USGS in 1994. It is referred to by USGS as GeoData Digital Line Graphs from 1:100,000-Scale Maps. It was extracted from the transportation category including some oil, but primarily gas pipelines.

Sensitive Receptors: There are individuals deemed sensitive receptors due to their fragile immune systems and special sensitivity to environmental discharges. These sensitive receptors typically include the elderly, the sick, and children. While the location of all sensitive receptors cannot be determined, EDR indicates those buildings and facilities - schools, daycares, hospitals, medical centers, and nursing homes - where individuals who are sensitive receptors are likely to be located.

### AHA Hospitals:

Source: American Hospital Association, Inc.  
Telephone: 312-280-5991

The database includes a listing of hospitals based on the American Hospital Association's annual survey of hospitals.

### Medical Centers: Provider of Services Listing

Source: Centers for Medicare & Medicaid Services  
Telephone: 410-786-3000

A listing of hospitals with Medicare provider number, produced by Centers of Medicare & Medicaid Services, a federal agency within the U.S. Department of Health and Human Services.

### Nursing Homes

Source: National Institutes of Health  
Telephone: 301-594-6248

Information on Medicare and Medicaid certified nursing homes in the United States.

# GOVERNMENT RECORDS SEARCHED / DATA CURRENCY TRACKING

## Public Schools

Source: National Center for Education Statistics

Telephone: 202-502-7300

The National Center for Education Statistics' primary database on elementary and secondary public education in the United States. It is a comprehensive, annual, national statistical database of all public elementary and secondary schools and school districts, which contains data that are comparable across all states.

## Private Schools

Source: National Center for Education Statistics

Telephone: 202-502-7300

The National Center for Education Statistics' primary database on private school locations in the United States.

## Daycare Centers: Child Care Listing

Source: Family & Social Services Administration

Telephone: 317-232-4740

**Flood Zone Data:** This data, available in select counties across the country, was obtained by EDR in 2003 & 2011 from the Federal Emergency Management Agency (FEMA). Data depicts 100-year and 500-year flood zones as defined by FEMA.

**NWI:** National Wetlands Inventory. This data, available in select counties across the country, was obtained by EDR in 2002, 2005 and 2010 from the U.S. Fish and Wildlife Service.

**Earthquake Fault Lines:** The fault lines displayed on EDR's Topographic map are digitized quaternary faultlines, prepared in 1975 by the United State Geological Survey

## **STREET AND ADDRESS INFORMATION**

© 2010 Tele Atlas North America, Inc. All rights reserved. This material is proprietary and the subject of copyright protection and other intellectual property rights owned by or licensed to Tele Atlas North America, Inc. The use of this material is subject to the terms of a license agreement. You will be held liable for any unauthorized copying or disclosure of this material.



**NICTD West Lake Corridor Millennium Station Ext.**  
Cook, IL

Inquiry Number: 4529239.5s  
February 04, 2016

## EDR DataMap™ Environmental Atlas™

***Thank you for your business.***  
Please contact EDR at 1-800-352-0050  
with any questions or comments.

**Disclaimer - Copyright and Trademark Notice**

This Report contains certain information obtained from a variety of public and other sources reasonably available to Environmental Data Resources, Inc. It cannot be concluded from this Report that coverage information for the target and surrounding properties does not exist from other sources. **NO WARRANTY EXPRESSED OR IMPLIED, IS MADE WHATSOEVER IN CONNECTION WITH THIS REPORT. ENVIRONMENTAL DATA RESOURCES, INC. SPECIFICALLY DISCLAIMS THE MAKING OF ANY SUCH WARRANTIES, INCLUDING WITHOUT LIMITATION, MERCHANTABILITY OR FITNESS FOR A PARTICULAR USE OR PURPOSE. ALL RISK IS ASSUMED BY THE USER. IN NO EVENT SHALL ENVIRONMENTAL DATA RESOURCES, INC. BE LIABLE TO ANYONE, WHETHER ARISING OUT OF ERRORS OR OMISSIONS, NEGLIGENCE, ACCIDENT OR ANY OTHER CAUSE, FOR ANY LOSS OF DAMAGE, INCLUDING, WITHOUT LIMITATION, SPECIAL, INCIDENTAL, CONSEQUENTIAL, OR EXEMPLARY DAMAGES. ANY LIABILITY ON THE PART OF ENVIRONMENTAL DATA RESOURCES, INC. IS STRICTLY LIMITED TO A REFUND OF THE AMOUNT PAID FOR THIS REPORT.** Purchaser accepts this Report "AS IS". Any analyses, estimates, ratings, environmental risk levels or risk codes provided in this Report are provided for illustrative purposes only, and are not intended to provide, nor should they be interpreted as providing any facts regarding, or prediction or forecast of, any environmental risk for any property. Only a Phase I Environmental Site Assessment performed by an environmental professional can provide information regarding the environmental risk for any property. Additionally, the information provided in this Report is not to be construed as legal advice.

Copyright 2016 by Environmental Data Resources, Inc. All rights reserved. Reproduction in any media or format, in whole or in part, of any report or map of Environmental Data Resources, Inc., or its affiliates, is prohibited without prior written permission.

EDR and its logos (including Sanborn and Sanborn Map) are trademarks of Environmental Data Resources, Inc. or its affiliates. All other trademarks used herein are the property of their respective owners.

FOCUS MAP SUMMARY

<u>Database</u>	<u>Total Plotted</u>
<b><u>FEDERAL RECORDS</u></b>	
NPL	0
Proposed NPL	0
Delisted NPL	0
NPL LIENS	0
CERCLIS	12
CERCLIS-NFRAP	14
LIENS 2	0
CORRACTS	9
RCRA-TSDF	2
RCRA-LQG	5
RCRA-SQG	114
RCRA-CESQG	78
RCRA NonGen / NLR	83
US ENG CONTROLS	0
US INST CONTROL	1
ERNS	0
HMIRS	1
DOT OPS	0
US CDL	0
US BROWNFIELDS	9
DOD	0
FUDS	4
LUCIS	0
CONSENT	0
ROD	0
UMTRA	0
DEBRIS REGION 9	0
ODI	0
US MINES	0
TRIS	1
TSCA	0
FTTS	4
HIST FTTS	4
SSTS	0
ICIS	5
PADS	1
MLTS	2
RADINFO	0
FINDS	170
RAATS	3
RMP	0
COAL ASH DOE	0
FEMA UST	0
FEDERAL FACILITY	0
LEAD SMELTERS	1
US AIRS	8
COAL ASH EPA	0
2020 COR ACTION	3

FOCUS MAP SUMMARY

<u>Database</u>	<u>Total Plotted</u>
PRP	3
SCRD DRYCLEANERS	0
US HIST CDL	0
EPA WATCH LIST	0
US FIN ASSUR	1
PCB TRANSFORMER	0

**STATE AND LOCAL RECORDS**

IL SSU	13
IN SHWS	0
IL SWF/LF	10
IN SWF/LF	0
IL NPDES	2
IL UIC	0
IN UIC	0
IN NPDES	0
IL NIPC	18
IL LF SPECIAL WASTE	0
IL LUST	201
IN LUST	0
IL LUST TRUST	0
IL UST	242
IN UST	0
IL AST	5
IL HWAR	2
IN MANIFEST	0
PA MANIFEST	1
NY MANIFEST	3
WI MANIFEST	5
IL SPILLS	18
IN SPILLS	0
IL ENG CONTROLS	59
IL INST CONTROL	67
IL SRP	101
IL DRYCLEANERS	8
IN DRYCLEANERS	0
IL IMPDMNT	2
IL BROWNFIELDS	3
IN BROWNFIELDS	0
IL CDL	0
IN CDL	0
IL AIRS	20
IN AIRS	0
IL TIER 2	4
IN TIER 2	0
IL COAL ASH	0
IL CHICAGO ENV	31
IL CCDD	0
IL BOL	53
IL PIMW	0

## FOCUS MAP SUMMARY

<u>Database</u>	<u>Total Plotted</u>
IN COAL ASH	0
<b><u>TRIBAL RECORDS</u></b>	
INDIAN RESERV	0
INDIAN ODI	0
INDIAN LUST	0
INDIAN UST	0
INDIAN VCP	0
<b><u>EDR PROPRIETARY RECORDS</u></b>	
EDR MGP	5
EDR Hist Auto	106
EDR Hist Cleaner	136
IL RGA LF	0
IL RGA HWS	0
IL RGA LUST	3
IN RGA HWS	0
IN RGA LF	0
IN RGA LUST	0

**NOTES:**

Sites may be listed in more than one database

# EXECUTIVE SUMMARY

## TARGET PROPERTY INFORMATION

### ADDRESS

COOK, IL  
CHICAGO, IL 60637

## DATABASES WITH NO MAPPED SITES

No mapped sites were found in EDR's search of available ("reasonably ascertainable ") government records within the requested search area for the following databases:

## FEDERAL RECORDS

NPL	National Priority List
Proposed NPL	Proposed National Priority List Sites
Delisted NPL	National Priority List Deletions
NPL LIENS	Federal Superfund Liens
LIENS 2	CERCLA Lien Information
US ENG CONTROLS	Engineering Controls Sites List
ERNS	Emergency Response Notification System
DOT OPS	Incident and Accident Data
US CDL	Clandestine Drug Labs
DOD	Department of Defense Sites
LUCIS	Land Use Control Information System
CONSENT	Superfund (CERCLA) Consent Decrees
ROD	Records Of Decision
UMTRA	Uranium Mill Tailings Sites
DEBRIS REGION 9	Torres Martinez Reservation Illegal Dump Site Locations
ODI	Open Dump Inventory
US MINES	Mines Master Index File
TSCA	Toxic Substances Control Act
SSTS	Section 7 Tracking Systems
RADINFO	Radiation Information Database
RMP	Risk Management Plans
COAL ASH DOE	Steam-Electric Plant Operation Data
FEMA UST	Underground Storage Tank Listing
FEDERAL FACILITY	Federal Facility Site Information listing
COAL ASH EPA	Coal Combustion Residues Surface Impoundments List
SCRD DRYCLEANERS	State Coalition for Remediation of Drycleaners Listing
US HIST CDL	National Clandestine Laboratory Register
EPA WATCH LIST	EPA WATCH LIST
PCB TRANSFORMER	PCB Transformer Registration Database

## STATE AND LOCAL RECORDS

IN SHWS	List of Hazardous Waste Response Sites Scored Using the Indiana Scoring Model
IN SWF/LF	Permitted Solid Waste Facilities
IL UIC	Underground Injection Wells

## EXECUTIVE SUMMARY

IN UIC.....	UIC Site Listing
IN NPDES.....	NPDES Permit Listing
IL LF SPECIAL WASTE.....	Special Waste Site List
IN LUST.....	Lust Leaking Underground Storage Tank List
IL LUST TRUST.....	Underground Storage Tank Fund Payment Priority List
IN UST.....	Indiana Registered Underground Storage Tanks
IN MANIFEST.....	Hazardous Waste Manifest Data
IN SPILLS.....	Spills Incidents
IN DRYCLEANERS.....	Drycleaner Facility Listing
IN BROWNFIELDS.....	Brownfields Site List
IL CDL.....	Meth Drug Lab Site Listing
IN CDL.....	Clandestine Drug Lab Listing
IN AIRS.....	Permitted Sources & Emissions Listing
IN TIER 2.....	Tier 2 Facility Listing
IL COAL ASH.....	Coal Ash Site Listing
IL CCDD.....	Clean Construction or Demolition Debris
IL PIMW.....	Potentially Infectious Medical Waste
IN COAL ASH.....	Coal Ash Disposal Sites

### TRIBAL RECORDS

INDIAN RESERV.....	Indian Reservations
INDIAN ODI.....	Report on the Status of Open Dumps on Indian Lands
INDIAN LUST.....	Leaking Underground Storage Tanks on Indian Land
INDIAN UST.....	Underground Storage Tanks on Indian Land
INDIAN VCP.....	Voluntary Cleanup Priority Listing

### EDR PROPRIETARY RECORDS

IL RGA LF.....	Recovered Government Archive Solid Waste Facilities List
IL RGA HWS.....	Recovered Government Archive State Hazardous Waste Facilities List
IN RGA HWS.....	Recovered Government Archive State Hazardous Waste Facilities List
IN RGA LF.....	Recovered Government Archive Solid Waste Facilities List
IN RGA LUST.....	Recovered Government Archive Leaking Underground Storage Tank

### SURROUNDING SITES: SEARCH RESULTS

Surrounding sites were identified.

The Map ID column refers to the Map ID-Focus Map(s) of the listed site.

Sites listed in ***bold italics*** are in multiple databases.

Unmappable (orphan) sites are not considered in the foregoing analysis.

### FEDERAL RECORDS

CERCLIS: The Comprehensive Environmental Response, Compensation and Liability Information System contains data on potentially hazardous waste sites that have been reported to the USEPA by states, municipalities, private companies and private persons, pursuant to Section 103 of the Comprehensive Environmental Response, Compensation and Liability Act (CERCLA). CERCLIS contains sites which are either proposed to or on the National Priorities List (NPL) and sites which are in the screening and assessment phase for possible inclusion on the NPL.

A review of the CERCLIS list, as provided by EDR, and dated 10/25/2013 has revealed that there are 12

## EXECUTIVE SUMMARY

CERCLIS sites within the searched area.

<u>Site</u>	<u>Address</u>	<u>Map ID</u>
PEOPLES ENERGY MERCU	130 EAST RANDOLPH	5-1
DIRKSEN FEDERAL BUIL	219 S. DEARBORN STRE	15-1
KLUCZYNSKI FEDERAL B	230 S. DEARBORN STRE	15-1
U.S. EPA REGION 5 RE	536 S. CLARK ST., 10	23-1
MICHAEL REESE/CARNOT	2929 S. ELLIS AVENUE	90-3,4
<b>AVALON AVENUE DUMP S</b>	<b>NEAR 7701 AVALON AVE</b>	<b>198-8</b>
<b>SOUTH GREENWOOD AVEN</b>	<b>8849-59 SOUTH GREENW</b>	<b>221-10</b>
<b>9705 S. COTTAGE GROV</b>	<b>9705 S. COTTAGE GROV</b>	<b>241-10</b>
<b>LIQUID DYNAMICS</b>	<b>655 EAST 114TH STREE</b>	<b>274-12</b>
SHERWIN WILLIAMS COM	11541 SOUTH CHAMPLAI	283-12
<b>LAKE CALUMET SMELTIN</b>	<b>11901 S. CHAMPLAIN A</b>	<b>287-12</b>
US DRUM	135TH & HOXIE	332-15

CERCLIS-NFRAP: Archived sites are sites that have been removed and archived from the inventory of CERCLIS sites. Archived status indicates that, to the best of EPA's knowledge, assessment at a site has been completed and that EPA has determined no further steps will be taken to list this site on the National Priorities List (NPL), unless information indicates this decision was not appropriate or other considerations require a recommendation for listing at a later time. This decision does not necessarily mean that there is no hazard associated with a given site; it only means that, based upon available information, the location is not judged to be a potential NPL site.

A review of the CERCLIS-NFRAP list, as provided by EDR, and dated 10/25/2013 has revealed that there are 14 CERCLIS-NFRAP sites within the searched area.

<u>Site</u>	<u>Address</u>	<u>Map ID</u>
<b>GENERAL PARKING CORP</b>	<b>341 EAST OHIO STREET</b>	<b>1-1</b>
HEATH & MILLIGAN	170 RANDOLPH ST.	5-1
CHICAGO RADIATION SO	1400 SOUTH PRAIRIE	44-3
NATIONAL LEAD CO FCT	1516 SOUTH STATE STR	50-3
<b>FORMER MERCURY FINIS</b>	<b>2112 PRAIRIE AVENUE</b>	<b>66-3</b>
<b>UNIVERSITY OF CHICAG</b>	<b>5801 SOUTH ELLIS AVE</b>	<b>150-6</b>
TELSA SCHOOL MERCURY	6657 S. KIMBARK AVE.	171-8
<b>ACCO INTERNATIONAL I</b>	<b>900 E 95TH ST</b>	<b>238-10</b>
<b>FOSECO INC-CHICAGO P</b>	<b>10823 S LANGLEY AVE</b>	<b>262-10,12</b>
SHERWIN WILLIAMS INC	10909 SOUTH COTTAGE	263-11,12
<b>LIQUID DYNAMICS</b>	<b>655 E 114TH ST</b>	<b>274-12</b>
<b>INLAND METAL REFININ</b>	<b>651 EAST 119TH STREE</b>	<b>287-12</b>
CALUMET NU-EARTH DIS	NORTH 130TH ST & DOT	304-12
CALUMET REFINING COM	141ST & MACKINAW	345-16

CORRACTS: CORRACTS is a list of handlers with RCRA Corrective Action Activity. This report shows which nationally-defined corrective action core events have occurred for every handler that has had corrective action activity.

A review of the CORRACTS list, as provided by EDR, and dated 06/09/2015 has revealed that there are 9 CORRACTS sites within the searched area.

<u>Site</u>	<u>Address</u>	<u>Map ID</u>
<b>GENERAL PARKING CORP</b>	<b>341 EAST OHIO STREET</b>	<b>1-1</b>



## EXECUTIVE SUMMARY

<u>Site</u>	<u>Address</u>	<u>Map ID</u>
<b>FORMER MERCURY FINIS</b>	<b>2112 PRAIRIE AVENUE</b>	<b>66-3</b>
<b>IIT RESEARCH INSTITU</b>	<b>10 W 30TH ST</b>	<b>87-3</b>
<b>UNIVERSITY OF CHICAG</b>	<b>5801 SOUTH ELLIS AVE</b>	<b>150-6</b>
<b>SHERWIN WILLIAMS CO</b>	<b>10909 S COTTAGE GROV</b>	<b>263-11,12</b>
<b>LIQUID DYNAMICS</b>	<b>655 E 114TH ST</b>	<b>274-12</b>
<b>CHICAGO SPECIALTIES</b>	<b>735 E 115TH ST</b>	<b>276-12</b>
<b>SHERWIN WILLIAMS CO</b>	<b>11541 S CHAMPLAIN AV</b>	<b>283-12</b>
<b>INLAND METAL REFININ</b>	<b>651 EAST 119TH STREE</b>	<b>287-12</b>

RCRA-TSDF: RCRAInfo is EPA's comprehensive information system, providing access to data supporting the Resource Conservation and Recovery Act (RCRA) of 1976 and the Hazardous and Solid Waste Amendments (HSWA) of 1984. The database includes selective information on sites which generate, transport, store, treat and/or dispose of hazardous waste as defined by the Resource Conservation and Recovery Act (RCRA). Transporters are individuals or entities that move hazardous waste from the generator offsite to a facility that can recycle, treat, store, or dispose of the waste. TSDFs treat, store, or dispose of the waste.

A review of the RCRA-TSDF list, as provided by EDR, and dated 06/09/2015 has revealed that there are 2 RCRA-TSDF sites within the searched area.

<u>Site</u>	<u>Address</u>	<u>Map ID</u>
<b>UNIVERSITY OF CHICAG</b>	<b>5801 SOUTH ELLIS AVE</b>	<b>150-6</b>
<b>SHERWIN WILLIAMS CO</b>	<b>11541 S CHAMPLAIN AV</b>	<b>283-12</b>

RCRA-LQG: RCRAInfo is EPA's comprehensive information system, providing access to data supporting the Resource Conservation and Recovery Act (RCRA) of 1976 and the Hazardous and Solid Waste Amendments (HSWA) of 1984. The database includes selective information on sites which generate, transport, store, treat and/or dispose of hazardous waste as defined by the Resource Conservation and Recovery Act (RCRA). Large quantity generators (LQGs) generate over 1,000 kilograms (kg) of hazardous waste, or over 1 kg of acutely hazardous waste per month.

A review of the RCRA-LQG list, as provided by EDR, and dated 06/09/2015 has revealed that there are 5 RCRA-LQG sites within the searched area.

<u>Site</u>	<u>Address</u>	<u>Map ID</u>
<b>GLENSTAR ASSET MGMT</b>	<b>55 E MONROE ST</b>	<b>8-1</b>
<b>CVS PHARMACY 3674</b>	<b>105 S WABASH</b>	<b>8-1</b>
<b>UNIVERSITY OF CHICAG</b>	<b>5801 SOUTH ELLIS AVE</b>	<b>150-6</b>
<b>SHERWIN WILLIAMS CO</b>	<b>11541 S CHAMPLAIN AV</b>	<b>283-12</b>
<b>QUALA SERVICES LLC</b>	<b>803 E 120TH ST</b>	<b>289-12</b>

RCRA-SQG: RCRAInfo is EPA's comprehensive information system, providing access to data supporting the Resource Conservation and Recovery Act (RCRA) of 1976 and the Hazardous and Solid Waste Amendments (HSWA) of 1984. The database includes selective information on sites which generate, transport, store, treat and/or dispose of hazardous waste as defined by the Resource Conservation and Recovery Act (RCRA). Small quantity generators (SQGs) generate between 100 kg and 1,000 kg of hazardous waste per month.

A review of the RCRA-SQG list, as provided by EDR, and dated 06/09/2015 has revealed that there are

## EXECUTIVE SUMMARY

114 RCRA-SQG sites within the searched area.

<u>Site</u>	<u>Address</u>	<u>Map ID</u>
<b>AMOCO CORP</b>	<b>200 E RANDOLPH MC 35</b>	<b>5-1</b>
MILLENIUM PARK PLAZA	151 N MICHIGAN STE 5	7-1
<b>AMOCO</b>	<b>1221 TO 23 S WABASH</b>	<b>8-1</b>
<b>HUEY REPROGRAPHICS</b>	<b>19 S WABASH</b>	<b>8-1</b>
<b>CHICAGO ATHLETIC ASS</b>	<b>12 S MICHIGAN AVE</b>	<b>8-1</b>
URS CORP	122 S MICHIGAN AVE S	8-1
<b>122 S MICHIGAN BLDG</b>	<b>122 S MICHIGAN BLDG</b>	<b>8-1</b>
<b>ART INSTITUTE OF CHI</b>	<b>MICHIGAN AT ADAMS</b>	<b>8-1</b>
<b>ACME COPY CORP</b>	<b>218 S WABASH AVE</b>	<b>8-1</b>
<b>SKIDMORE OWINGS AND</b>	<b>224 S MICHIGAN AVE 9</b>	<b>8-1</b>
<b>DEPAUL UNIVERSITY</b>	<b>243 S WABASH AVE</b>	<b>8-1</b>
<b>SCHILKE MUSIC PROD</b>	<b>529 S WABASH AVE</b>	<b>8-1</b>
PALMER HOUSE AND TOW	17 E MONROE	13-1
ART INSTITUTE OF CHI	280 S COLUMBUS DR	17-1
<b>NORITSU AMERICA CORP</b>	<b>720 S MICHIGAN AVE</b>	<b>28-1</b>
<b>CHICAGO HILTON AND T</b>	<b>720 S MICHIGAN AVE</b>	<b>28-1</b>
<b>CHICAGO HILTON &amp; TOW</b>	<b>720 S MICHIGAN AVE</b>	<b>28-1</b>
INDIGO AMERICA INC	720 S MICHIGAN AVE B	28-1
<b>FASHION FAIR COSMETI</b>	<b>825 WABASH</b>	<b>29-1,3</b>
FIELD MUSEUM OF NATU	ROOSEVELT RD AT LAKE	38-3
<b>CHICAGO PARK DIST</b>	<b>425 E MCFETRIDGE DR</b>	<b>42-3</b>
<b>FUJIFILM SVC CTR</b>	<b>425 E MCFETRIDGE SIT</b>	<b>42-3</b>
<b>CHICAGO, CITY OF</b>	<b>4233 W FERDINAND</b>	<b>49-3</b>
<b>LAMNAVISION INC</b>	<b>221 E 21ST ST</b>	<b>66-3</b>
CORE LOCATION LLC	350 E CERMAK RD	66-3
HEWLETT PACKARD CO	2301 S LAKE SHORE DR	70-3
<b>INDIGO AMERICA-TS</b>	<b>2301 S LAKE SHORE DR</b>	<b>70-3</b>
XEIKON STROBBE	2301 S LAKE SHORE DR	70-3
<b>MIMAKI USA</b>	<b>2301 S LAKESHORE DR</b>	<b>70-3</b>
MITSUBISHI IMAGING	2301 S LAKE SHORE DR	70-3
<b>XEIKON STROBBE</b>	<b>2301 S LAKE SHORE DR</b>	<b>70-3</b>
<b>ENOVATION GRAPHIC SY</b>	<b>2301 S LAKE SHORE DR</b>	<b>70-3</b>
KOMORI AMERICA	2301 S LAKE SHORE DR	70-3
MITSUBISHI LITHOGRAP	2301 S LAKESHORE DR	70-3
HEIDELBERG USA	2301 S LAKE SHORE DR	70-3
INDIGO	2301 S LAKE SHORE DR	70-3
AMOCO OIL CO	2501 S MARTIN LUTHER	74-3
FORMER MICHAEL REESE	2820 S ELLIS AVE	80-3
<b>IIT RESEARCH INSTITU</b>	<b>10 W 30TH ST</b>	<b>87-3</b>
<b>PERSHING SCHOOL</b>	<b>3113 S RHODES</b>	<b>89-3</b>
MICHAEL REESE HOSPIT	2929 S ELLIS	90-3,4
<b>EINSTEIN</b>	<b>3830 S COTTAGE GROVE</b>	<b>99-6</b>
<b>QUALITY FIRST INC</b>	<b>1400 G E 47TH ST</b>	<b>122-6</b>
<b>WALGREENS #4519</b>	<b>1320 E 47TH ST</b>	<b>122-6</b>
<b>NEWPORT CONDO ASSOC</b>	<b>4800 S CHICAGO BEACH</b>	<b>125-6</b>
<b>TRANSPORTATION INTL</b>	<b>4800 S CHICAGO BEACH</b>	<b>125-6</b>
<b>4950 POWHATAN BLDG C</b>	<b>4950 CHICAG BEACH DR</b>	<b>129-6</b>
<b>AMOCO 16369</b>	<b>5048 S CORNELL B</b>	<b>131-6</b>
<b>CORNELL AMOCO SVC</b>	<b>5048 S CORNELL</b>	<b>131-6</b>
AMOCO SS#16369	51ST & CORNELL	131-6
<b>HYDE PARK STANDARD</b>	<b>5130 S LAKE PK</b>	<b>131-6</b>
<b>SHELL OIL CO</b>	<b>5200 S LAKE PARK AVE</b>	<b>131-6</b>
COM ED	5017 S DORCHESTER	132-6
CORNELL CLEANERS	1610 E 53RD	137-6
<b>WALGREENS 0162</b>	<b>1554 E 55TH ST</b>	<b>140-6</b>

## EXECUTIVE SUMMARY

<u>Site</u>	<u>Address</u>	<u>Map ID</u>
<b>1700 E 56TH</b>	<b>1700 E 56TH</b>	<b>146-6</b>
CHICAGO, CITY OF ABA	5748 S STONY ISLAND	148-6
MUSEUM OF SCIENCE &	5700 S LAKE SHORE DR	149-6
HYDE PARK COMMUNITY	5800 S STONY ISLAND	151-6
UNIVERSITY OF CHICAG	6053 S BLACKSTONE	154-6,8
<b>IL EPA CHICAGO HHW S</b>	<b>6330 S STONY ISLAND</b>	<b>158-8</b>
<b>CHICAGO PARK DIST JA</b>	<b>6401 S STONY ISLAND</b>	<b>164-8</b>
NIKE C-41 JACKSON PA	6401 S STONY ISLAND	164-8
<b>METRA-BROOKDALE</b>	<b>6921 S KENWOOD AVE</b>	<b>176-8</b>
<b>ENRICO FERMI SCHOOL</b>	<b>1415 E 70TH ST</b>	<b>179-8</b>
<b>PRODUCTION TOOL CORP</b>	<b>1229 41 E 74TH ST</b>	<b>190-8</b>
<b>MANTA J L</b>	<b>7525 SOUTH CHICAGO A</b>	<b>193-8</b>
CHICAGO, CITY OF	1100 E 75TH ST	194-8
CHICAGO DEPT OF ENVI	75TH ST & GREENWOOD	194-8
<b>AMOCO OIL CO, ACA MG</b>	<b>7603 S CHICAGO</b>	<b>195-8</b>
<b>SEARS ROEBUCK &amp; CO</b>	<b>1334 E 79TH ST</b>	<b>201-8</b>
CHICAGO, CITY OF ABA	8011 S INGLESIDE AVE	205-8
<b>STEWART BUS CO INC</b>	<b>1050 E 81ST ST</b>	<b>206-8</b>
<b>UNITED PARCEL SERVIC</b>	<b>8133 S. DOBSON</b>	<b>207-8</b>
<b>CHATHAM COIN LAUNDRY</b>	<b>724 E 83RD ST</b>	<b>210-8</b>
<b>TAILOR-RITE</b>	<b>8459 S COTTAGE GROVE</b>	<b>214-8,10</b>
<b>AMOCO 5944</b>	<b>8651 S COTTAGE GROVE</b>	<b>216-10</b>
<b>MIDWAY INDUSTRIAL CO</b>	<b>1030 E 87TH ST</b>	<b>217-10</b>
<b>SOFT SHEEN PRODUCTS</b>	<b>1000 E. 87TH ST.</b>	<b>217-10</b>
<b>CHATHAM 30 MIN CLEAN</b>	<b>910 E 87TH ST</b>	<b>220-10</b>
<b>S-H GRAPHICS LLC</b>	<b>8757 S GREENWOOD</b>	<b>221-10</b>
SCR TRANSPORTATION	8801 S GREENWOOD	221-10
<b>SOFT SHEEN PRODUCT I</b>	<b>8822 S DOBSON</b>	<b>222-10</b>
<b>TAILOR SHOP THE</b>	<b>8906 COTTAGE GROVE</b>	<b>225-10</b>
<b>CTM AUTOMOTIVE REPAI</b>	<b>558 E 95TH ST</b>	<b>239-9,10</b>
<b>BEST FOAM FABRICATOR</b>	<b>9633 S COTTAGE GROVE</b>	<b>240-10</b>
TRANS SERVICE	825 E 99TH ST	245-10
<b>CORLISS HIGH SCHOOL</b>	<b>821 E 103RD ST</b>	<b>250-10</b>
<b>BONRUE CLEANERS</b>	<b>533 E 103RD ST</b>	<b>253-9,10</b>
<b>COUNTEE CULLEN SCHOO</b>	<b>10650 S EBERHART</b>	<b>258-9,10,11,12</b>
<b>PROGRESS RAIL SERVIC</b>	<b>641 E 108TH ST</b>	<b>261-10,12</b>
B&B LANGLEY	10823 S LANGLEY AVE	262-10,12
<b>ASHLAND PRODUCTS</b>	<b>11033 S LANGLEY AVE</b>	<b>265-12</b>
<b>LUDLOW CORP SPECIALT</b>	<b>11235 S COTTAGE GROV</b>	<b>270-11,12</b>
PULLMAN GEORGE W SCH	11311 S FORRESTVILLE	271-11,12
<b>GEORGE O DAYS SHOP I</b>	<b>526 E 114TH PL</b>	<b>275-11,12</b>
ILLINOIS CENTRAL RAI	115TH & COTTAGE GROV	275-11,12
GONNELLA BAKING CO	318 E KENSINGTON	280-11
<b>STUART CHEMICAL &amp; PA</b>	<b>11740 S FRONT ST</b>	<b>284-11</b>
SCHNEIDER TANK LINES	11861 S COTTAGE GROV	288-12
<b>CLEAN HARBORS ENV SE</b>	<b>11861 COTTAGE GROVE-</b>	<b>288-12</b>
<b>NORTRU INC TRANSPORT</b>	<b>801 E 120TH ST</b>	<b>289-12</b>
<b>LAND &amp; LAKES TRANSFE</b>	<b>1258-1300 E 130TH ST</b>	<b>305-12</b>
CHICAGO, CITY OF	1100 E 130TH PL	306-12
<b>MOBILE STORAGE GROUP</b>	<b>1465 E 130TH ST</b>	<b>308-12</b>
<b>CHEMTRADE LOGISTICS</b>	<b>2250 E 130TH ST</b>	<b>309-12</b>
ALLIED CHEMICAL	2400 E 130TH ST	310-12
<b>SCRAP CORPORATION OF</b>	<b>12901 STONY ISLAND</b>	<b>322-12,15</b>
CHICAGO SOUTHSHORE B	BRAINARD AVE	325-13,16
<b>BRAINARD CLEANERS</b>	<b>13237 BRAINARD</b>	<b>326-12,13,15,16</b>
<b>BEACON UNION 76</b>	<b>13359 S BALTIMORE</b>	<b>328-16</b>

## EXECUTIVE SUMMARY

<u>Site</u>	<u>Address</u>	<u>Map ID</u>
<b>NATIONAL RAILWAY EQU</b>	<b>13601 AVE O</b>	<b>337-16</b>
<b>CHROME LOCOMOTIVE IN</b>	<b>13601 S AVE O</b>	<b>337-16</b>
<b>CALUMET REFINING CO</b>	<b>13921 MACKINAW AV</b>	<b>344-16</b>

RCRA-CESQG: RCRAInfo is EPA's comprehensive information system, providing access to data supporting the Resource Conservation and Recovery Act (RCRA) of 1976 and the Hazardous and Solid Waste Amendments (HSWA) of 1984. The database includes selective information on sites which generate, transport, store, treat and/or dispose of hazardous waste as defined by the Resource Conservation and Recovery Act (RCRA). Conditionally exempt small quantity generators (CESQGs) generate less than 100 kg of hazardous waste, or less than 1 kg of acutely hazardous waste per month.

A review of the RCRA-CESQG list, as provided by EDR, and dated 06/09/2015 has revealed that there are 78 RCRA-CESQG sites within the searched area.

<u>Site</u>	<u>Address</u>	<u>Map ID</u>
AON CENTER	200 E RANDOLPH ST	5-1
<b>ADVANCED MEDICAL IMA</b>	<b>111 N WABASH STE 620</b>	<b>8-1</b>
CHICAGO CULTURAL CEN	78 E WASHINGTON ST	8-1
<b>CHICAGO TRANSIT AUTH</b>	<b>29 N WABASH AVE</b>	<b>8-1</b>
<b>BAROQUE SILVERSMITH</b>	<b>5 N WABASH ST ROOM 4</b>	<b>8-1</b>
<b>NORTH AMERICAN JEWEL</b>	<b>5 SO WABASH/STE 1512</b>	<b>8-1</b>
THE ART INSTITUTE OF	23 S WABASH AAVENUE	8-1
<b>THE ART INSTITUTE</b>	<b>29 SOUTH WABASH AVEN</b>	<b>8-1</b>
GAGE FEE LLC	18 S MICHIGAN AVE	8-1
THE MONROE BUILDING	104 S MICHIGAN AVE	8-1
COLUMBIA COLLEGE	623 S WABASH AVE	8-1
<b>ORCHESTRAL ASSOCIATI</b>	<b>220 S MICHIGAN AVE</b>	<b>8-1</b>
CNA INSURANCE CO	CNA PLASZA	8-1
CHICAGO INFO TECH EX	14 E JACKSON BLVD	8-1
METROPOLITAN PROPERT	310 S MICHIGAN AVE	8-1
<b>332 PROPERTIES LLC</b>	<b>332 S MICHIGAN AVE</b>	<b>8-1</b>
AMERICAN ACADEMY OF	332 S MICHIGAN AVE	8-1
BUCKINGHAM LLC	59 E VAN BUREN	8-1
CHICAGO CLUB	81 E VAN BUREN ST	8-1
<b>ROOSEVELT UNIVERSITY</b>	<b>430 S MICHIGAN AVE</b>	<b>8-1</b>
<b>BLACKSTONE HOTEL</b>	<b>636 S MICHIGAN AVE</b>	<b>8-1</b>
MILLENIUM PARK	28 S COLUMBUS	11-1
<b>BUCKINGHAM FOUNTAIN</b>	<b>301 S COLUMBUS DR</b>	<b>17-1</b>
<b>EAST WEST UNIVERSITY</b>	<b>816 S MICHIGAN AVE</b>	<b>30-1,3</b>
<b>JEWEL FOOD STORES</b>	<b>1260 S WABASH AVE</b>	<b>35-3</b>
<b>SENIOR STE CHGO CENT</b>	<b>1406 THRU 1412 S IND</b>	<b>44-3</b>
BURNHAM HARBOR	1559 SE LAKE SHORE D	52-3
<b>METRA 16TH ST SUBSTA</b>	<b>1618 S PRAIRIE AVE</b>	<b>56-3</b>
<b>NATIONAL VIETNAM VET</b>	<b>1801 S INDIANA AVE</b>	<b>60-3</b>
1901 PARCEL	1901 S CALUMET AVE	63-3
<b>THE VISITORS</b>	<b>311 E 21ST ST</b>	<b>66-3</b>
<b>MY BEST FRIENDS PROD</b>	<b>329 E 21ST ST</b>	<b>66-3</b>
CACOPHONY PRODUCTION	330 E CERMAK ST-1ST	66-3
MAN ROLAND	2301 S LAKE SHORE DR	70-3
ENVIRO-GUARD	2301 S LAKE SHORE DR	70-3
SCREEN USA	2301 S LAKE SHORE DR	70-3
PISCES PRINT IMAGING	2301 S LAKE SHORE DR	70-3
KODAK POLYCHROME GRA	2301 S LAKE SHORE DR	70-3

## EXECUTIVE SUMMARY

<u>Site</u>	<u>Address</u>	<u>Map ID</u>
SCITEX DIGITAL PRINT	2301 S LAKE SHORE DR	70-3
DOMINO AMJET INC	2301 S LAKE SHORE DR	70-3
LASTRA AMERICA/WESTE	2301 S LAKE SHORE DR	70-3
HALM IND CO INC	2301 S LAKE SHORE DR	70-3
GRAPHLINE	2301 S LAKE SHORE DR	70-3
XEROX/EXHIBIT DYNAMI	2301 S LAKE SHORE DR	70-3
THEATER ON THE LAKE	2401 N LAKE SHORE DR	72-3,4
<b>HUMANA HEALTH CARE S</b>	<b>2545 S KING DR</b>	<b>74-3</b>
<b>DONOGHUE GEORGE SCHO</b>	<b>707 E 37TH ST</b>	<b>94-4,6</b>
<b>TEACHER PREPARATION</b>	<b>4071 S LAKE PARK B</b>	<b>109-6</b>
<b>OKENWALD</b>	<b>4071 S LAKE PARK</b>	<b>109-6</b>
<b>ROBINSON SCHOOL</b>	<b>4225 S LAKE PARK AVE</b>	<b>114-6</b>
<b>ARIEL COMMUNITY SCHO</b>	<b>4434 S LAKE PARK</b>	<b>120-6</b>
CHICAGO PARK DISTRIC	49TH & LAKE SHORE DR	126-6
CHURCH OF ST PAUL &	4945 S DORCHESTER AV	128-6
<b>REGENTS PARK</b>	<b>5020 S LAKE SHORE DR</b>	<b>129-6</b>
<b>WIRTH LOUIS EXPERIME</b>	<b>4959 S BLACKSTONE AV</b>	<b>130-6</b>
<b>KENWOOD ACADEMY</b>	<b>5015 S BLACKSTONE AV</b>	<b>133-6</b>
MACS PROPERTIES	5337 S HYDE PARK BLV	136-6
<b>UNIVERSITY OF CHICAG</b>	<b>5355 S BLACKSTONE AV</b>	<b>139-6</b>
<b>HARTE BRET ELEMENTAR</b>	<b>1556 E 56TH ST</b>	<b>140-6</b>
MAC PROPERTY MGT	5418 S HYDE PARK BLV	141-6
CHICAGO PARK DISTRIC	5700 S LAKE SHORE DR	149-6
CARNEGIE ANDREW	1414 E 61ST PL	154-6,8
HYDE PARK CAREER ACA	6220 S STONY ISLAND	156-8
<b>WADSWORTH CHILD PARE</b>	<b>6407 S BLACKSTONE AV</b>	<b>161-8</b>
TESLA ALTERNATIVE HI	6657 S KIMBARK AVE	171-8
<b>COMED</b>	<b>6913 S KENWOOD</b>	<b>176-8</b>
<b>JAMES MADISON SCHOOL</b>	<b>7433 S DORCHESTER AV</b>	<b>191-8</b>
<b>FRED TUCH BUICK INC</b>	<b>1441 E 75TH ST</b>	<b>192-8</b>
<b>SUPERIOR MATCH CO</b>	<b>7614 S GREENWOOD AVE</b>	<b>197-8</b>
ASHE ARTHUR ELEMENTA	8505 S INGLESIDE	215-8,10
AKERS PKG	1037 E 87TH	217-10
<b>METRA RAILROAD</b>	<b>9000 S GREENWOOD</b>	<b>226-10</b>
WENDELL SMITH	744 E 103RD ST	251-10
<b>B&amp;B PULLMAN PROPERTI</b>	<b>700 E 107TH ST</b>	<b>260-10,12</b>
<b>AMERICAN CLYBOURN FI</b>	<b>11730 S. FRONT AVE.</b>	<b>284-11</b>
<b>KEYWELL CORP.</b>	<b>11900 S. COTTAGE GRO</b>	<b>290-12</b>
<b>BURNHAM VILLAGE OF</b>	<b>13425 ENTRE AVE</b>	<b>340-16</b>
SCRAP METAL SERVICES	13830 BRAINARD AVE	342-16

RCRA NonGen / NLR: RCRAInfo is EPA's comprehensive information system, providing access to data supporting the Resource Conservation and Recovery Act (RCRA) of 1976 and the Hazardous and Solid Waste Amendments (HSWA) of 1984. The database includes selective information on sites which generate, transport, store, treat and/or dispose of hazardous waste as defined by the Resource Conservation and Recovery Act (RCRA). Non-Generators do not presently generate hazardous waste.

A review of the RCRA NonGen / NLR list, as provided by EDR, and dated 06/09/2015 has revealed that there are 83 RCRA NonGen / NLR sites within the searched area.

<u>Site</u>	<u>Address</u>	<u>Map ID</u>
<b>GENERAL PARKING CORP</b>	<b>341 EAST OHIO STREET</b>	<b>1-1</b>
CHICAGO DOT-STETSON	154 E STETSON ST	5-1

## EXECUTIVE SUMMARY

<u>Site</u>	<u>Address</u>	<u>Map ID</u>
<b>AMERITECH</b>	<b>200 E RANDOLPH</b>	<b>5-1</b>
<b>PULLMAN TRAILMOBILE</b>	<b>200 E RANDOLPH DRIVE</b>	<b>5-1</b>
<b>SHERIDAN LJ AND CO</b>	<b>111 N WABASH</b>	<b>8-1</b>
COMED-MANHOLE	MADISON & WABASH	8-1
<b>CHICAGO CITY OF ADAM</b>	<b>201 THRU 23 S WABASH</b>	<b>8-1</b>
COMED MANHOLE	60 E MONROE	8-1
<b>SCHOOL OF THE ART IN</b>	<b>112 S MICHIGAN AVE</b>	<b>8-1</b>
<b>SARGENT &amp; LUNDY ENG</b>	<b>55 E MONROE</b>	<b>8-1</b>
AMERICAN ACADEMY OF	122 S MICHIGAN AVE	8-1
<b>ATCHISON TOPEKA &amp; SA</b>	<b>80 E JACKSON BLVD</b>	<b>8-1</b>
<b>CENCON</b>	<b>333 S WABASH</b>	<b>8-1</b>
SPERTUS INST OF JEWI	610 S MICHIGAN AVE	8-1
AGFA DIV MILES INC	720 S MICHIGAN AVE E	28-1
<b>FUJI PHOTO FILM USA</b>	<b>720 S MICHIGAN AVE C</b>	<b>28-1</b>
<b>ILL STATE OF CNTRL M</b>	<b>910 S MICHIGAN AVE</b>	<b>30-1,3</b>
<b>CHICAGO PARK DIST-9T</b>	<b>900 S COLUMBUS DR</b>	<b>34-1,3</b>
<b>SIGNATURE FLIGHT SUP</b>	<b>15TH ST AND LAKEFRON</b>	<b>51-3,4</b>
YELLOW CAB CO	1730 S INDIANA	60-3
<b>KODAK PROCESSING LAB</b>	<b>1712 PRAIRIE AVE</b>	<b>61-3</b>
COMED MANHOLE	CALUMET & CULLERTON	66-3
<b>FORMER MERCURY FINIS</b>	<b>2112 PRAIRIE AVENUE</b>	<b>66-3</b>
DONNELLEY RR & SONS	350 E 22ND ST	66-3
COMED MANHOLE	CERMAK & M L KING DR	66-3
COMED MANHOLE	CALUMET & CERMAK	66-3
XPEDX IMPORT GROUP	2301 S LAKE SHORE DR	70-3
<b>MET PIER AND EXP AUT</b>	<b>2411 S KING DR</b>	<b>74-3</b>
<b>BURREL AUTO BODY BLD</b>	<b>2421 S KING DR</b>	<b>74-3</b>
<b>HUMANA MICHAEL REESE</b>	<b>547 E 29TH ST</b>	<b>83-3</b>
<b>FEWER BOILER INC</b>	<b>3333 S COTTAGE GROVE</b>	<b>92-3,4</b>
<b>CHICAGO DOT BRIDGES</b>	<b>3900 S LAKE SHORE DR</b>	<b>96-4,6</b>
<b>CHICAGO PARK DISTRIC</b>	<b>1000 E OAKWOOD DR</b>	<b>100-6</b>
<b>AMOCO 18616</b>	<b>5130 S LAKE PARK B</b>	<b>131-6</b>
APARTMENT BLDG	5465 EVERETT	142-6
UNIVERSITY OF CHICAG	5540 S HYDE PARK BLV	146-6
<b>ILL BELL - Q13950</b>	<b>6050 S DORCHESTER AV</b>	<b>152-6,8</b>
EASCO TOOLS INC CHIC	7301 S WOODLAWN AVE	187-8
<b>MIDWEST PRODUCTS OF</b>	<b>7327 S WOODLAWN AVE</b>	<b>187-8</b>
JAMES RIVER CORP SUP	7530 S GREENWOOD AVE	194-8
<b>DOWNTOWN OIL CO</b>	<b>7600 S CHICAGO AVE</b>	<b>195-8</b>
MONTCLARE OF AVALON	1200 E 78TH ST	200-8
<b>AZTEC EXPRESS CO</b>	<b>7800 S WOODLAWN</b>	<b>200-8</b>
<b>SPECIALTY SEALANT IE</b>	<b>7800 S WOODLAWN AVE</b>	<b>200-8</b>
<b>WASHINGTON TERRACE L</b>	<b>1111 E 83RD ST</b>	<b>212-8</b>
<b>SANDHU PETROLEUM</b>	<b>8721 S COTTAGE GROVE</b>	<b>216-10</b>
<b>PUREX CORP</b>	<b>8825 S GREENWOOD AVE</b>	<b>221-10</b>
GREENWOOD AVE (FORME	8849-8859 S GREENWOO	221-10
COMED	91ST & DOBSON	228-10
<b>TRIANGLE HOME PRODUC</b>	<b>945 E 93RD ST</b>	<b>232-10</b>
<b>SOFT SHEEN PRODUCTS</b>	<b>9535 COTTAGE GROVE A</b>	<b>235-10</b>
<b>ACCO INTERNATIONAL I</b>	<b>900 E 95TH ST</b>	<b>238-10</b>
<b>PERLOW STEEL</b>	<b>933 E 95TH ST</b>	<b>238-10</b>
<b>9705 S. COTTAGE GROV</b>	<b>9705 S. COTTAGE GROV</b>	<b>241-10</b>
COMED	103RD & COTTAGE GROV	251-10
POE SCHOOL EDGAR ALL	10538 S LANGLEY	256-10
KAL & CO	700 E 107TH ST	260-10,12
<b>FOSECO INC-CHICAGO P</b>	<b>10823 S LANGLEY AVE</b>	<b>262-10,12</b>

## EXECUTIVE SUMMARY

<u>Site</u>	<u>Address</u>	<u>Map ID</u>
COMED	109TH & RHODES	263-11,12
<b>SHERWIN WILLIAMS CO</b>	<b>10909 S COTTAGE GROV</b>	<b>263-11,12</b>
<b>UNIVERSITY OF CHICAG</b>	<b>10910 S LANGLEY AVE</b>	<b>264-12</b>
LUDLOW CORP SPECIALT	11235 S COTTAGE GROV	270-11,12
<b>LIQUID DYNAMICS</b>	<b>655 E 114TH ST</b>	<b>274-12</b>
<b>CHICAGO SPECIALTIES</b>	<b>735 E 115TH ST</b>	<b>276-12</b>
<b>U S DRUM DISPOSAL CO</b>	<b>391 E KENSINGTON AVE</b>	<b>278-11</b>
<b>KENSINGTON SVC STATI</b>	<b>162 E KENSINGTON</b>	<b>279-11</b>
CITY OF CHICAGO	11700 S COTTAGE GROV	285-11,12
INLAND METAL REFININ	651 E 119TH	287-12
<b>INLAND METAL REFININ</b>	<b>651 EAST 119TH STREE</b>	<b>287-12</b>
SMITH SYSTEMS CHICAG	11861 S COTTAGE GROV	288-12
<b>BULKOA INC</b>	<b>11861 S COTTAGE GROV</b>	<b>288-12</b>
UNLOADING UNLIMITED	11861 S COTTAGE GROV	288-12
<b>UNLOADING UNLIMITED</b>	<b>11861 S COTTAGE GROV</b>	<b>288-12</b>
<b>ALLWASTE TANK CLEANI</b>	<b>11901 S COTTAGE GROV</b>	<b>290-12</b>
<b>K FIVE CONSTRUCTION</b>	<b>12500 COTTAGE GROVE</b>	<b>297-12</b>
<b>PLYWOOD &amp; DOOR MFG C</b>	<b>1430 E 130TH ST</b>	<b>302-12</b>
VENEZIA TRANSPORT SV	BISHOP FORD FWY & 13	303-12
<b>CHICAGO DOT</b>	<b>2050 E 130TH ST</b>	<b>313-12</b>
NORFOLK AND WESTERN	13101 TORRANCE AVE	314-12
SIGNODE CORP	13535 S TORRENCE AVE	338-16
WELDED TUBE	13535 S TORRENCE AVE	338-16
CENTERPOINT PROPERTI	13535 S TORRENCE AVE	338-16
CHICAGO ENTERPRISE C	13535 S TORRENCE AVE	338-16

US INST CONTROL: A listing of sites with institutional controls in place. Institutional controls include administrative measures, such as groundwater use restrictions, construction restrictions, property use restrictions, and post remediation care requirements intended to prevent exposure to contaminants remaining on site. Deed restrictions are generally required as part of the institutional controls.

A review of the US INST CONTROL list, as provided by EDR, and dated 09/10/2015 has revealed that there is 1 US INST CONTROL site within the searched area.

<u>Site</u>	<u>Address</u>	<u>Map ID</u>
<b>SHERWIN WILLIAMS CO</b>	<b>11541 S CHAMPLAIN AV</b>	<b>283-12</b>

HMIRS: The Hazardous Materials Incident Report System contains hazardous material spill incidents reported to the Department of Transportation. The source of this database is the U.S. EPA.

A review of the HMIRS list, as provided by EDR, and dated 06/24/2015 has revealed that there is 1 HMIRS site within the searched area.

<u>Site</u>	<u>Address</u>	<u>Map ID</u>
Not reported	11861 S COTTAGE GROV	288-12

## EXECUTIVE SUMMARY

US BROWNFIELDS: The EPA's listing of Brownfields properties from the Cleanups in My Community program, which provides information on Brownfields properties for which information is reported back to EPA, as well as areas served by Brownfields grant programs.

A review of the US BROWNFIELDS list, as provided by EDR, and dated 09/21/2015 has revealed that there are 9 US BROWNFIELDS sites within the searched area.

<u>Site</u>	<u>Address</u>	<u>Map ID</u>
<b>GREEN DEMOLITION SPE INDUSTRIAL SCRAP REC BRONZEVILLE BRONZEVILLE URBAN DE MIDWEST PRODUCTS OF 9705 S. COTTAGE GROV TRINITY-IMANI VILLAG PHYTO TEST PLOT GARD WIRE MILL SITE</b>	<b>REGION V  707-755 E 40TH ST BRONZEVILLE NEIGHBOR 7327 S WOODLAWN AVE 9705 S. COTTAGE GROV 9659 SOUTH ELLIS AVE 9821 S. COTTAGE GROV 14146 S. MACKINAW AV</b>	<b>8-1 19-1 108-5,6 111-6 187-8 241-10 242-10 244-10 345-16</b>

FUDS: The Listing includes locations of Formerly Used Defense Sites Properties where the US Army Corps Of Engineers is actively working or will take necessary cleanup actions.

A review of the FUDS list, as provided by EDR, and dated 01/31/2015 has revealed that there are 4 FUDS sites within the searched area.

<u>Site</u>	<u>Address</u>	<u>Map ID</u>
NIKE C-40 - BURNHAM US ARMY HSG SITE, LA 43RD ST. PN 24 NIKE C-41 - JACKSON		112-6 118-6 121-6 143-6

TRIS: The Toxic Chemical Release Inventory System identifies facilities that release toxic chemicals to the air, water, and land in reportable quantities under SARA Title III, Section 313. The source of this database is the U.S. EPA.

A review of the TRIS list, as provided by EDR, and dated 12/31/2013 has revealed that there is 1 TRIS site within the searched area.

<u>Site</u>	<u>Address</u>	<u>Map ID</u>
SHERWIN-WILLIAMS CO	11700 S COTTAGE GROV	285-11,12

FTTS: FTTS tracks administrative cases and pesticide enforcement actions and compliance activities related to FIFRA, TSCA and EPCRA (Emergency Planning and Community Right-to-Know Act) over the previous five years. To maintain currency, EDR contacts the Agency on a quarterly basis.

A review of the FTTS list, as provided by EDR, and dated 04/09/2009 has revealed that there are 4 FTTS sites within the searched area.

<u>Site</u>	<u>Address</u>	<u>Map ID</u>
<b>BEST FOAM FABRICATOR SHERWIN WILLIAMS CON</b>	<b>9633 S COTTAGE GROVE 11700 S COTTAGE GROV</b>	<b>240-10 285-11,12</b>



## EXECUTIVE SUMMARY

<u>Site</u>	<u>Address</u>	<u>Map ID</u>
<b>BULKMATIC TRANSPORT</b> S. G. KEYWELL CO.	<b>11861 S COTTAGE GROV</b> 11900 S. COTTAGE GRO	<b>288-12</b> 290-12

HIST FTTS: A complete administrative case listing from the FIFRA/TSCA Tracking System (FTTS) for all ten EPA regions. The information was obtained from the National Compliance Database (NCDB). NCDB supports the implementation of FIFRA (Federal Insecticide, Fungicide, and Rodenticide Act) and TSCA (Toxic Substances Control Act). Some EPA regions are now closing out records. Because of that, and the fact that some EPA regions are not providing EPA Headquarters with updated records, it was decided to create a HIST FTTS database. It included records that may not be included in the newer FTTS database updates. This database is no longer updated.

A review of the HIST FTTS list, as provided by EDR, and dated 10/19/2006 has revealed that there are 4 HIST FTTS sites within the searched area.

<u>Site</u>	<u>Address</u>	<u>Map ID</u>
<b>BEST FOAM FABRICATOR</b>	<b>9633 S COTTAGE GROVE</b>	<b>240-10</b>
<b>SHERWIN WILLIAMS CON</b>	<b>11700 S COTTAGE GROV</b>	<b>285-11,12</b>
<b>BULKMATIC TRANSPORT</b> S. G. KEYWELL CO.	<b>11861 S COTTAGE GROV</b> 11900 S. COTTAGE GRO	<b>288-12</b> 290-12

ICIS: The Integrated Compliance Information System (ICIS) supports the information needs of the national enforcement and compliance program as well as the unique needs of the National Pollutant Discharge Elimination System (NPDES) program.

A review of the ICIS list, as provided by EDR, and dated 01/23/2015 has revealed that there are 5 ICIS sites within the searched area.

<u>Site</u>	<u>Address</u>	<u>Map ID</u>
<b>CHICAGO HILTON &amp; TOW</b>	<b>720 S MICHIGAN AVE</b>	<b>28-1</b>
<b>CHICAGO PARK DIST</b>	<b>425 E MCFETRIDGE DR</b>	<b>42-3</b>
<b>BEST FOAM FABRICATOR</b>	<b>9633 S COTTAGE GROVE</b>	<b>240-10</b>
<b>LIQUID DYNAMICS</b>	<b>655 E 114TH ST</b>	<b>274-12</b>
<b>LAKE CALUMET SMELTIN</b>	<b>11901 S. CHAMPLAIN A</b>	<b>287-12</b>

PADS: The PCB Activity Database identifies generators, transporters, commercial storers and/or brokers and disposers of PCBs who are required to notify the United States Environmental Protection Agency of such activities. The source of this database is the U.S. EPA.

A review of the PADS list, as provided by EDR, and dated 07/01/2014 has revealed that there is 1 PADS site within the searched area.

<u>Site</u>	<u>Address</u>	<u>Map ID</u>
<b>SPECIALTY SEALANT IE</b>	<b>7800 S WOODLAWN AVE</b>	<b>200-8</b>

## EXECUTIVE SUMMARY

MLTS: The Material Licensing Tracking System is maintained by the Nuclear Regulatory Commission and contains a list of approximately 8,100 sites which possess or use radioactive materials and are subject to NRC licensing requirements.

A review of the MLTS list, as provided by EDR, and dated 06/26/2015 has revealed that there are 2 MLTS sites within the searched area.

<u>Site</u>	<u>Address</u>	<u>Map ID</u>
<b>ART INSTITUTE OF CHI</b> DREYFUSS METAL CO.	<b>MICHIGAN AT ADAMS</b> 1220 EAST 75TH ST.	<b>8-1</b> 193-8

FINDS: The Facility Index System contains both facility information and "pointers" to other sources of information that contain more detail. These include: RCRIS; Permit Compliance System (PCS); Aerometric Information Retrieval System (AIRS); FATES (FIFRA [Federal Insecticide Fungicide Rodenticide Act] and TSCA Enforcement System, FTTS [FIFRA/TSCA Tracking System]; CERCLIS; DOCKET (Enforcement Docket used to manage and track information on civil judicial enforcement cases for all environmental statutes); Federal Underground Injection Control (FURS); Federal Reporting Data System (FRDS); Surface Impoundments (SIA); TSCA Chemicals in Commerce Information System (CICS); PADS; RCRA-J (medical waste transporters/disposers); TRIS; and TSCA. The source of this database is the U.S. EPA/NTIS.

A review of the FINDS list, as provided by EDR, and dated 07/20/2015 has revealed that there are 170 FINDS sites within the searched area.

<u>Site</u>	<u>Address</u>	<u>Map ID</u>
<b>GENERAL PARKING CORP</b>	<b>341 EAST OHIO STREET</b>	<b>1-1</b>
<b>AMERITECH</b>	<b>200 E RANDOLPH</b>	<b>5-1</b>
<b>PULLMAN TRAILMOBILE</b>	<b>200 E RANDOLPH DRIVE</b>	<b>5-1</b>
<b>AMOCO CORP</b>	<b>200 E RANDOLPH MC 35</b>	<b>5-1</b>
<b>SHERIDAN LJ AND CO</b>	<b>111 N WABASH</b>	<b>8-1</b>
<b>ADVANCED MEDICAL IMA</b>	<b>111 N WABASH STE 620</b>	<b>8-1</b>
<b>CHICAGO TRANSIT AUTH</b>	<b>29 N WABASH AVE</b>	<b>8-1</b>
<b>BAROQUE SILVERSMITH</b>	<b>5 N WABASH ST ROOM 4</b>	<b>8-1</b>
<b>NORTH AMERICAN JEWEL</b>	<b>5 SO WABASH/STE 1512</b>	<b>8-1</b>
<b>CHICAGO CITY OF ADAM</b>	<b>201 THRU 23 S WABASH</b>	<b>8-1</b>
<b>AMOCO</b>	<b>1221 TO 23 S WABASH</b>	<b>8-1</b>
<b>HUEY REPROGRAPHICS</b>	<b>19 S WABASH</b>	<b>8-1</b>
<b>THE ART INSTITUTE</b>	<b>29 SOUTH WABASH AVEN</b>	<b>8-1</b>
<b>CHICAGO ATHLETIC ASS</b>	<b>12 S MICHIGAN AVE</b>	<b>8-1</b>
<b>SCHOOL OF THE ART IN</b>	<b>112 S MICHIGAN AVE</b>	<b>8-1</b>
<b>SARGENT &amp; LUNDY ENG</b>	<b>55 E MONROE</b>	<b>8-1</b>
<b>122 S MICHIGAN BLDG</b>	<b>122 S MICHIGAN BLDG</b>	<b>8-1</b>
<b>ACME COPY CORP</b>	<b>218 S WABASH AVE</b>	<b>8-1</b>
<b>ORCHESTRAL ASSOCIATI</b>	<b>220 S MICHIGAN AVE</b>	<b>8-1</b>
<b>SKIDMORE OWINGS AND</b>	<b>224 S MICHIGAN AVE 9</b>	<b>8-1</b>
<b>DEPAUL UNIVERSITY</b>	<b>243 S WABASH AVE</b>	<b>8-1</b>
<b>GREEN DEMOLITION SPE</b>	<b>REGION V</b>	<b>8-1</b>
<b>ATCHISON TOPEKA &amp; SA</b>	<b>80 E JACKSON BLVD</b>	<b>8-1</b>
<b>332 PROPERTIES LLC</b>	<b>332 S MICHIGAN AVE</b>	<b>8-1</b>
<b>CENCON</b>	<b>333 S WABASH</b>	<b>8-1</b>
<b>ROOSEVELT UNIVERSITY</b>	<b>430 S MICHIGAN AVE</b>	<b>8-1</b>
<b>SCHILKE MUSIC PROD</b>	<b>529 S WABASH AVE</b>	<b>8-1</b>
<b>BLACKSTONE HOTEL</b>	<b>636 S MICHIGAN AVE</b>	<b>8-1</b>
<b>BUCKINGHAM FOUNTAIN</b>	<b>301 S COLUMBUS DR</b>	<b>17-1</b>
<b>INDUSTRIAL SCRAP REC</b>		<b>19-1</b>
<b>NORITSU AMERICA CORP</b>	<b>720 S MICHIGAN AVE</b>	<b>28-1</b>

## EXECUTIVE SUMMARY

Site	Address	Map ID
CHICAGO HILTON & TOW	720 S MICHIGAN AVE	28-1
FUJI PHOTO FILM USA	720 S MICHIGAN AVE C	28-1
FASHION FAIR COSMETI	825 WABASH	29-1,3
EAST WEST UNIVERSITY	816 S MICHIGAN AVE	30-1,3
ILL STATE OF CNTRL M	910 S MICHIGAN AVE	30-1,3
CHICAGO PARK DIST-9T	900 S COLUMBUS DR	34-1,3
JEWEL FOOD STORES	1260 S WABASH AVE	35-3
CHICAGO PARK DIST	425 E MCFETRIDGE DR	42-3
FUJIFILM SVC CTR	425 E MCFETRIDGE SIT	42-3
SENIOR STE CHGO CENT	1406 THRU 1412 S IND	44-3
CHICAGO, CITY OF	4233 W FERDINAND	49-3
METRA 16TH ST SUBSTA	1618 S PRAIRIE AVE	56-3
ANNSAND ENVIRONMENTA	1700 S WENTWORTH	57-3
YELLOW CAB CO	1730 S INDIANA	60-3
NATIONAL VIETNAM VET	1801 S INDIANA AVE	60-3
KODAK PROCESSING LAB	1712 PRAIRIE AVE	61-3
LAMNAVISION INC	221 E 21ST ST	66-3
THE VISITORS	311 E 21ST ST	66-3
MY BEST FRIENDS PROD	329 E 21ST ST	66-3
INDIGO AMERICA-TS	2301 S LAKE SHORE DR	70-3
MIMAKI USA	2301 S LAKESHORE DR	70-3
XEIKON STROBBE	2301 S LAKE SHORE DR	70-3
ENOVATION GRAPHIC SY	2301 S LAKE SHORE DR	70-3
MET PIER AND EXP AUT	2411 S KING DR	74-3
BURREL AUTO BODY BLD	2421 S KING DR	74-3
HUMANA HEALTH CARE S	2545 S KING DR	74-3
HUMANA HEALTH CARE	2545 S ML KING DR	77-3
HUMANA MICHAEL REESE	547 E 29TH ST	83-3
PERSHING SCHOOL	3113 S RHODES	89-3
FEWER BOILER INC	3333 S COTTAGE GROVE	92-3,4
DONOGHUE GEORGE SCHO	707 E 37TH ST	94-4,6
CHICAGO DOT BRIDGES	3900 S LAKE SHORE DR	96-4,6
EINSTEIN	3830 S COTTAGE GROVE	99-6
CHICAGO PARK DISTRIC	1000 E OAKWOOD DR	100-6
BRONZEVILLE	707-755 E 40TH ST	108-5,6
TEACHER PREPARATION	4071 S LAKE PARK B	109-6
OKENWALD	4071 S LAKE PARK	109-6
BRONZEVILLE URBAN DE	BRONZEVILLE NEIGHBOR	111-6
ROBINSON SCHOOL	4225 S LAKE PARK AVE	114-6
ARIEL COMMUNITY SCHO	4434 S LAKE PARK	120-6
QUALITY FIRST INC	1400 G E 47TH ST	122-6
WALGREENS #4519	1320 E 47TH ST	122-6
NEWPORT CONDO ASSOC	4800 S CHICAGO BEACH	125-6
TRANSPORTATION INTL	4800 S CHICAGO BEACH	125-6
4950 POWHATAN BLDG C	4950 CHICAG BEACH DR	129-6
REGENTS PARK	5020 S LAKE SHORE DR	129-6
WIRTH LOUIS EXPERIME	4959 S BLACKSTONE AV	130-6
AMOCO 16369	5048 S CORNELL B	131-6
CORNELL AMOCO SVC	5048 S CORNELL	131-6
HYDE PARK STANDARD	5130 S LAKE PK	131-6
SHELL OIL CO	5200 S LAKE PARK AVE	131-6
KENWOOD ACADEMY	5015 S BLACKSTONE AV	133-6
FOR U SERVICE CENTER	1608 E 53RD ST	137-6
CORNELL DRY CLEANERS	1610 E 53RD ST	137-6
1612 E 53RD	1612 E 53RD	137-6
UNIVERSITY OF CHICAG	5355 S BLACKSTONE AV	139-6

## EXECUTIVE SUMMARY

Site	Address	Map ID
WALGREENS 0162	1554 E 55TH ST	140-6
HARTE BRET ELEMENTAR	1556 E 56TH ST	140-6
EXCLUSIVE CLEANERS I	1442 E 57TH ST	140-6
1700 E 56TH	1700 E 56TH	146-6
ILL BELL - Q13950	6050 S DORCHESTER AV	152-6,8
IL EPA CHICAGO HHW S	6330 S STONY ISLAND	158-8
WADSWORTH CHILD PARE	6407 S BLACKSTONE AV	161-8
CHICAGO PARK DIST JA	6401 S STONY ISLAND	164-8
1ST NATIONAL BANK OF	6650 STONEY ISLAND	170-8
COMED	6913 S KENWOOD	176-8
METRA-BROOKDALE	6921 S KENWOOD AVE	176-8
ENRICO FERMI SCHOOL	1415 E 70TH ST	179-8
MIDWEST PRODUCTS OF	7327 S WOODLAWN AVE	187-8
PRODUCTION TOOL CORP	1229 41 E 74TH ST	190-8
JAMES MADISON SCHOOL	7433 S DORCHESTER AV	191-8
FRED TUCH BUICK INC	1441 E 75TH ST	192-8
MANTA J L	7525 SOUTH CHICAGO A	193-8
AMOCO OIL CO, ACA MG	7603 S CHICAGO	195-8
DOWNTOWN OIL CO	7600 S CHICAGO AVE	195-8
SUPERIOR MATCH CO	7614 S GREENWOOD AVE	197-8
AZTEC EXPRESS CO	7800 S WOODLAWN	200-8
SEARS ROEBUCK & CO	1334 E 79TH ST	201-8
STEWART BUS CO INC	1050 E 81ST ST	206-8
UNITED PARCEL SERVIC	8133 S. DOBSON	207-8
CHATHAM COIN LAUNDRY	724 E 83RD ST	210-8
WASHINGTON TERRACE L	1111 E 83RD ST	212-8
TAILOR-RITE	8459 S COTTAGE GROVE	214-8,10
AMOCO 5944	8651 S COTTAGE GROVE	216-10
SANDHU PETROLEUM	8721 S COTTAGE GROVE	216-10
MIDWAY INDUSTRIAL CO	1030 E 87TH ST	217-10
SOFT SHEEN PRODUCTS	1000 E. 87TH ST.	217-10
CHATHAM 30 MIN CLEAN	910 E 87TH ST	220-10
S-H GRAPHICS LLC	8757 S GREENWOOD	221-10
PUREX CORP	8825 S GREENWOOD AVE	221-10
SOFT SHEEN PRODUCT I	8822 S DOBSON	222-10
TAILOR SHOP THE	8906 COTTAGE GROVE	225-10
METRA RAILROAD	9000 S GREENWOOD	226-10
SOFT SHEEN PRODUCTS	9535 COTTAGE GROVE A	235-10
PERLOW STEEL	933 E 95TH ST	238-10
CTM AUTOMOTIVE REPAI	558 E 95TH ST	239-9,10
BEST FOAM FABRICATOR	9633 S COTTAGE GROVE	240-10
UNITED AIR CLEANER C	9705 COTTAGE GROVE	241-10
9705 S. COTTAGE GROV	9705 S. COTTAGE GROV	241-10
TRINITY-IMANI VILLAG	9659 SOUTH ELLIS AVE	242-10
PHYTO TEST PLOT GARD	9821 S. COTTAGE GROV	244-10
SECRETARY OF STATE -	9901 DR MARTIN LUTHE	246-9
CORLISS HIGH SCHOOL	821 E 103RD ST	250-10
BONRUE CLEANERS	533 E 103RD ST	253-9,10
COUNTEE CULLEN SCHOO	10650 S EBERHART	258-9,10,11,12
PROGRESS RAIL SERVIC	641 E 108TH ST	261-10,12
SALEM BAPTIST CHURCH	10909 COTTAGE GROVE	263-11,12
UNIVERSITY OF CHICAG	10910 S LANGLEY AVE	264-12
ASHLAND PRODUCTS	11033 S LANGLEY AVE	265-12
LUDLOW CORP SPECIALT	11235 S COTTAGE GROV	270-11,12
LIQUID DYNAMICS	655 E 114TH ST	274-12
GEORGE O DAYS SHOP I	526 E 114TH PL	275-11,12

## EXECUTIVE SUMMARY

<u>Site</u>	<u>Address</u>	<u>Map ID</u>
<b>US SCRAP</b>	<b>391 E KENSINGTON</b>	<b>278-11</b>
<b>U S DRUM DISPOSAL CO</b>	<b>391 E KENSINGTON AVE</b>	<b>278-11</b>
<b>KENSINGTON SVC STATI</b>	<b>162 E KENSINGTON</b>	<b>279-11</b>
<b>AMERICAN CLYBOURN FI</b>	<b>11730 S. FRONT AVE.</b>	<b>284-11</b>
<b>STUART CHEMICAL &amp; PA</b>	<b>11740 S FRONT ST</b>	<b>284-11</b>
<b>SHERWIN-WILLIAMS CO</b>	<b>11700 SOUTH COTTAGE</b>	<b>285-11,12</b>
<b>CHICAGO, CITY OF</b>	<b>11700 S COTTAGE GROV</b>	<b>285-11,12</b>
<b>LAKE CALUMET SMELTIN</b>	<b>11901 S. CHAMPLAIN A</b>	<b>287-12</b>
<b>CLEAN HARBORS ENV SE</b>	<b>11861 COTTAGE GROVE-</b>	<b>288-12</b>
<b>SMITH SYSTEMS CHICAG</b>	<b>11861 S COTTAGE GROV</b>	<b>288-12</b>
<b>UNLOADING UNLIMITED</b>	<b>11861 S COTTAGE GROV</b>	<b>288-12</b>
<b>NORTRU INC TRANSPORT</b>	<b>801 E 120TH ST</b>	<b>289-12</b>
<b>KEYWELL CORP.</b>	<b>11900 S. COTTAGE GRO</b>	<b>290-12</b>
<b>ALLWASTE TANK CLEANI</b>	<b>11901 S COTTAGE GROV</b>	<b>290-12</b>
<b>K FIVE CONSTRUCTION</b>	<b>12500 COTTAGE GROVE</b>	<b>297-12</b>
<b>PLYWOOD &amp; DOOR MFG C</b>	<b>1430 E 130TH ST</b>	<b>302-12</b>
<b>LAND &amp; LAKES TRANSFE</b>	<b>1258-1300 E 130TH ST</b>	<b>305-12</b>
<b>MOBILE STORAGE GROUP</b>	<b>1465 E 130TH ST</b>	<b>308-12</b>
<b>CHICAGO DOT</b>	<b>2050 E 130TH ST</b>	<b>313-12</b>
<b>TORRENCE AVENUE LAND</b>	<b>130TH &amp; TORRENCE</b>	<b>314-12</b>
<b>SCRAP CORPORATION OF</b>	<b>12901 STONY ISLAND</b>	<b>322-12,15</b>
<b>BRAINARD CLEANERS</b>	<b>13237 BRAINARD</b>	<b>326-12,13,15,16</b>
<b>PAXTON LANDFILL CORP</b>	<b>TORRENCE AVE</b>	<b>327-15</b>
<b>BEACON UNION 76</b>	<b>13359 S BALTIMORE</b>	<b>328-16</b>
<b>NATIONAL RAILWAY EQU</b>	<b>13601 AVE O</b>	<b>337-16</b>
<b>CHROME LOCOMOTIVE IN</b>	<b>13601 S AVE O</b>	<b>337-16</b>
<b>BURNHAM VILLAGE OF</b>	<b>13425 ENTRE AVE</b>	<b>340-16</b>

RAATS: The RCRA Administration Action Tracking System contains records based on enforcement actions issued under RCRA and pertaining to major violators. It includes administrative and civil actions brought by the United States Environmental Protection Agency. The source of this database is the U.S. EPA.

A review of the RAATS list, as provided by EDR, and dated 04/17/1995 has revealed that there are 3 RAATS sites within the searched area.

<u>Site</u>	<u>Address</u>	<u>Map ID</u>
<b>UNIVERSITY OF CHICAG</b>	<b>5801 SOUTH ELLIS AVE</b>	<b>150-6</b>
<b>SHERWIN WILLIAMS CO</b>	<b>11541 S CHAMPLAIN AV</b>	<b>283-12</b>
<b>INLAND METAL REFININ</b>	<b>651 EAST 119TH STREE</b>	<b>287-12</b>

LEAD SMELTERS: A listing of former lead smelter site locations.

A review of the LEAD SMELTERS list, as provided by EDR, and dated 11/25/2014 has revealed that there is 1 LEAD SMELTERS site within the searched area.

<u>Site</u>	<u>Address</u>	<u>Map ID</u>
<b>LAKE CALUMET SMELTIN</b>	<b>11901 S. CHAMPLAIN A</b>	<b>287-12</b>

## EXECUTIVE SUMMARY

US AIRS: The database is a sub-system of Aerometric Information Retrieval System (AIRS). AFS contains compliance data on air pollution point sources regulated by the U.S. EPA and/or state and local air regulatory agencies. This information comes from source reports by various stationary sources of air pollution, such as electric power plants, steel mills, factories, and universities, and provides information about the air pollutants they produce. Action, air program, air program pollutant, and general level plant data. It is used to track emissions and compliance data from industrial plants.

A review of the US AIRS list, as provided by EDR, and dated 10/20/2015 has revealed that there are 8 US AIRS sites within the searched area.

<u>Site</u>	<u>Address</u>	<u>Map ID</u>
<b>CHICAGO HILTON AND T CHICAGO, CITY OF</b>	<b>720 S MICHIGAN AVE 4233 W FERDINAND</b>	<b>28-1 49-3</b>
<b>ILL. BELL - Q13950</b>	<b>6050 S DORCHESTER AV</b>	<b>152-6,8</b>
<b>SHERWIN-WILLIAMS CO</b>	<b>11700 S COTTAGE GROV</b>	<b>285-11,12</b>
<b>QUALA SERVICES LLC</b>	<b>803 E 120TH ST</b>	<b>289-12</b>
<b>KEYWELL CORP.</b>	<b>11900 S. COTTAGE GRO</b>	<b>290-12</b>
<b>CHEMTRADE LOGISTICS</b>	<b>2250 E 130TH ST</b>	<b>309-12</b>
<b>CALUMET REFINING CO</b>	<b>13921 MACKINAW AV</b>	<b>344-16</b>

2020 COR ACTION: The EPA has set ambitious goals for the RCRA Corrective Action program by creating the 2020 Corrective Action Universe. This RCRA cleanup baseline includes facilities expected to need corrective action. The 2020 universe contains a wide variety of sites. Some properties are heavily contaminated while others were contaminated but have since been cleaned up. Still others have not been fully investigated yet, and may require little or no remediation. Inclusion in the 2020 Universe does not necessarily imply failure on the part of a facility to meet its RCRA obligations.

A review of the 2020 COR ACTION list, as provided by EDR, and dated 04/22/2013 has revealed that there are 3 2020 COR ACTION sites within the searched area.

<u>Site</u>	<u>Address</u>	<u>Map ID</u>
<b>UNIVERSITY OF CHICAG</b>	<b>5801 SOUTH ELLIS AVE</b>	<b>150-6</b>
<b>CHICAGO SPECIALTIES</b>	<b>735 E 115TH ST</b>	<b>276-12</b>
<b>SHERWIN WILLIAMS CO</b>	<b>11541 S CHAMPLAIN AV</b>	<b>283-12</b>

PRP: A listing of verified Potentially Responsible Parties

A review of the PRP list, as provided by EDR, and dated 10/25/2013 has revealed that there are 3 PRP sites within the searched area.

<u>Site</u>	<u>Address</u>	<u>Map ID</u>
<b>AVALON AVENUE DUMP S</b>	<b>NEAR 7701 AVALON AVE</b>	<b>198-8</b>
<b>SOUTH GREENWOOD AVEN</b>	<b>8849-59 SOUTH GREENW</b>	<b>221-10</b>
<b>LIQUID DYNAMICS</b>	<b>655 EAST 114TH STREE</b>	<b>274-12</b>

## EXECUTIVE SUMMARY

US FIN ASSUR: All owners and operators of facilities that treat, store, or dispose of hazardous waste are required to provide proof that they will have sufficient funds to pay for the clean up, closure, and post-closure care of their facilities.

A review of the US FIN ASSUR list, as provided by EDR, and dated 09/01/2015 has revealed that there is 1 US FIN ASSUR site within the searched area.

<u>Site</u>	<u>Address</u>	<u>Map ID</u>
<b>SHERWIN WILLIAMS CO</b>	<b>11541 S CHAMPLAIN AV</b>	<b>283-12</b>

### STATE AND LOCAL RECORDS

IL SSU: The State Response Action Program database identifies the status of all sites under the responsibility of the Illinois EPA's State Sites Unit.

A review of the IL SSU list, as provided by EDR, and dated 06/09/2015 has revealed that there are 13 IL SSU sites within the searched area.

<u>Site</u>	<u>Address</u>	<u>Map ID</u>
<b>CHICAGO UNION STATIO</b> SSU Status: None-Tracking for SRP Facility Id: 0316005664	<b>210 S CANAL</b>	<b>16-1</b>
<b>ANNSAND ENVIRONMENTA</b> SSU Status: None-Tracking for SRP Facility Id: 0310455038	<b>1700 S WENTWORTH</b>	<b>57-3</b>
<b>FORMER MERCURY FINIS</b> SSU Status: Transferred Facility Id: 0316005264 Facility Id: 0316005264	<b>2112 PRAIRIE AVENUE</b>	<b>66-3</b>
<b>SANTE FE RAILROAD</b> SSU Status: Transferred Facility Id: 0316340005 Facility Id: 0316340005	<b>ARCHER &amp; CERMAK ROAD</b>	<b>67-3</b>
<b>4340 SOUTH VINCENNES</b> SSU Status: Archived Facility Id: 0316360001 Facility Id: 0316360001	<b>4340 SOUTH VINCENNES</b>	<b>119-5</b>
<b>SPECIALTY SEALANT IE</b> SSU Status: Archived Facility Id: 0316695002 Facility Id: 0316695002	<b>7800 S WOODLAWN AVE</b>	<b>200-8</b>
<b>CHATHAM COIN LAUNDRY</b> SSU Status: Backlog Facility Id: 0316690008 Facility Id: 0316690008	<b>724 E 83RD ST</b>	<b>210-8</b>
<b>PULLMAN CAR MANUFACT</b> SSU Status: Backlog Facility Id: 0316505070	<b>748 E 111TH ST</b>	<b>266-12</b>
<b>CHICAGO SPECIALTIES,</b>	<b>735 EAST 115TH STREE</b>	<b>276-12</b>

## EXECUTIVE SUMMARY

SSU Status: Completed Facility Id: 0316495004		
U.S. SCRAP SSU Status: Transferred Facility Id: 0316000022 Facility Id: 0316000022	391 EAST KENSINGTON	278-11
<b>INLAND METAL REFININ</b> SSU Status: Backlog Facility Id: 0316500001 Facility Id: 0316500001	<b>651 EAST 119TH STREE</b>	<b>287-12</b>
PENN CENTRAL CORP. SSU Status: Transferred Facility Id: 0316490002	810 EAST 124TH STREE	296-11
<b>SCHROUD PROPERTY</b> SSU Status: Transferred Facility Id: 0316550015 Facility Id: 0316550015	<b>12601 CARONDOLET AVE</b>	<b>299-13</b>

IL SWF/LF: The Solid Waste Facilities/Landfill Sites records typically contain an inventory of solid waste disposal facilities or landfills in a particular state. The data come from the Illinois Environmental Protection Agency's Available Disposal for Solid Waste in Illinois--Solid Waste Landfills Subject to State Surcharge list.

A review of the IL SWF/LF list, as provided by EDR, and dated 12/31/2014 has revealed that there are 10 IL SWF/LF sites within the searched area.

<u>Site</u>	<u>Address</u>	<u>Map ID</u>
<b>ASH INDUSTRIAL DISTR</b> Operational Status: CLOSED NO FINAL COVER IEPA ID Number: 311590006	<b>111 W WASHINGTON</b>	<b>9-1</b>
AT MCINTOSH COMPANY Operational Status: CLOSED FINAL COVER IEPA ID Number: 1118070001	105 W MADISON	10-1
<b>US SCRAP</b> Operational Status: CLOSED NO FINAL COVER IEPA ID Number: 316000022	<b>391 E KENSINGTON</b>	<b>278-11</b>
INLAND METALS REFINI Operational Status: CLOSED IEPA ID Number: 316500001		287-12
CHICAGO MSD #3 Operational Status: CLOSED FINAL COVER IEPA ID Number: 316000021		292-12
COTTAGE GROVE DUMP IEPA ID Number: 316000023		297-12
<b>TORRENCE AVENUE LAND</b> Operational Status: INACTIVE IEPA ID Number: 316000036	<b>130TH &amp; TORRENCE</b>	<b>314-12</b>
PALUMBO EXCAVATING		319-12



## EXECUTIVE SUMMARY

IEPA ID Number: 316000009

**PAXTON LANDFILL CORP** **TORRENCE AVE** **327-15**

Operational Status: CLOSED NO FINAL COVER

IEPA ID Number: 316000002

**116TH STREET DUMP** **327-15**

IEPA ID Number: 316000017

IL NPDES: A listing of facilities currently active in the state. The types of permits are public, private, federal and state.

A review of the IL NPDES list, as provided by EDR, and dated 04/16/2014 has revealed that there are 2 IL NPDES sites within the searched area.

<u>Site</u>	<u>Address</u>	<u>Map ID</u>
<b>CHICAGO SPECIALTIES</b> State Facility Id: G0G98A Permit Id No: IL0079600	<b>735 E 115TH ST</b>	<b>276-12</b>
<b>E&amp;L TRANSPORTATION C</b> Permit Id No: ILR001855	<b>13511 SOUTH TORRENCE</b>	<b>330-15</b>

IL NIPC: NIPC is an inventory of active and inactive solid waste disposal sites, based on state, local government and historical archive data. Included are numerous sites that previously had never been identified largely because, prior to 1971, there was no obligation to register such sites. The data come from the Northeastern Illinois Planning Commission's Solid Waste Landfill Inventory.

A review of the IL NIPC list, as provided by EDR, and dated 08/01/1988 has revealed that there are 18 IL NIPC sites within the searched area.

<u>Site</u>	<u>Address</u>	<u>Map ID</u>
16TH/INDIANA AVE		54-3
85TH/COTTAGE GROVE A		214-10
97TH/COTTAGE GROVE A		240-10
114TH/COTTAGE GROVE		275-11,12
INLAND METALS REFINI		287-12
UNITED STATES SCRAP		293-11,12
COTTAGE GROVE LANDFI		295-12
DOLTON MUNICIPAL		295-12
129TH AT CALUMET RIV		301-12
CHGO METRO SANITARY		304-12
CHGO METRO SANITARY		304-12
CHGO METYRO SANITARY		304-12
TORRENCE AVENUE LAND		314-12
CALUMET NU EARTH (13		318-12
C I D #2		319-12
PALUMBO EXCAVATING		320-12
U.S.DRUM (135TH/HOXI		330-15
135TH/BRANDON AVE		331-16

## EXECUTIVE SUMMARY

IL LUST: The Leaking Underground Storage Tank Incident Reports contain an inventory of reported leaking underground storage tank incidents. The data come from the Illinois Environmental Protection Agency's LUST Incident Report.

A review of the IL LUST list, as provided by EDR, and dated 09/04/2015 has revealed that there are 201 IL LUST sites within the searched area.

<u>Site</u>	<u>Address</u>	<u>Map ID</u>
HYATT REGENCY OF CHI NFA/NFR Letter: 06/06/1997 Incident Num: 950022 IL EPA Id: 0316325222	203 EAST WACKER DR.	2-1
TAJ INTERNATIONAL HO NFA/NFR Letter: 08/31/1999 Incident Num: 981467 IL EPA Id: 0316325304	71 EAST WACKER DR.	3-1
<b>CHICAGO YACHT CLUB</b> NFA/NFR Letter: 06/01/1999 Incident Num: 982781 Incident Num: 20020541 IL EPA Id: 0316325143	<b>400 EAST MONROE STRE</b>	<b>6-1</b>
5 NORTH WABASH CONDO Incident Num: 20131241 IL EPA Id: 0316325026	5 NORTH WABASH AVENU	8-1
SAK'S FIFTH AVE. NFA/NFR Letter: 11/21/2006 Incident Num: 20001227 IL EPA Id: 0316325333	36 SOUTH WABASH	8-1
EQUITABLE REAL ESTAT NFA/NFR Letter: 10/12/1995 Incident Num: 940809 IL EPA Id: 0316325200	200 SOUTH MICHIGAN A	8-1
ORCHESTRAL ASSOC. NFA/NFR Letter: 10/24/1995 Incident Num: 950931 IL EPA Id: 0316325231	219 SOUTH WABASH	8-1
WABASH VAN BUREN PAR NFA/NFR Letter: 03/05/2013 Incident Num: 20121077 IL EPA Id: 0316287047	410 SOUTH WABASH AVE	8-1
600 SOUTH WABASH LP NFA/NFR Letter: 06/07/2004 Incident Num: 20031311 IL EPA Id: 0316325387	600 SOUTH WABASH	8-1
ALL RIGHT PARKING Incident Num: 860625 IL EPA Id: 0316280040	BALBOA & WABASH	8-1
CHICAGO BOARD OF EDU NFA/NFR Letter: 07/09/1993 Incident Num: 930271 IL EPA Id: 0316003131	10 SOUTH STATE ST.	12-1
CPS DEPT. STORES	23 SOUTH STATE ST.	12-1

## EXECUTIVE SUMMARY

NFA/NFR Letter: 11/21/2006 Incident Num: 930629 IL EPA Id: 0316325164		
CHICAGO BOARD OF TRA Incident Num: 950167 Incident Num: 950365 IL EPA Id: 0316325221	327 SOUTH LA SALLE S	20-1
<b>FEDERAL PARKING FACI</b> NFA/NFR Letter: 02/21/2013 Incident Num: 950520 IL EPA Id: 0316325228	<b>450 SOUTH FEDERAL</b>	<b>22-1</b>
<b>AMOCO OIL CO. #18748</b> NFA/NFR Letter: 04/13/2001 Incident Num: 931703 IL EPA Id: 0316325181	<b>CONGRESS &amp; DEARBORN</b>	<b>22-1</b>
MOBIL OIL #05BCM Incident Num: 891698 IL EPA Id: 0316325062	511 SOUTH PLYMOUTH &	22-1
CHICAGO, CITY OF NFA/NFR Letter: 07/10/2014 Incident Num: 980942 IL EPA Id: 0316325296	553 SOUTH STATE	24-1
METRA Incident Num: 920951 IL EPA Id: 0316003129	LA SALLE & HARRISON	25-1
B&B PARKING Incident Num: 940340 IL EPA Id: 0316325197	633 SOUTH LA SALLE S	25-1
ACME SPRINKLR SERVIC NFA/NFR Letter: 03/13/1995 Incident Num: 923120 IL EPA Id: 0316325146	645 SOUTH CLARK ST.	25-1
NINTH STREET INVESTO Incident Num: 20130942 IL EPA Id: 0316325564	1001 SOUTH STATE STR	33-1,3
<b>CHICAGO PARK DIST-9T</b> Incident Num: 970388 IL EPA Id: 0316325180	<b>900 S COLUMBUS DR</b>	<b>34-1,3</b>
CHICAGO COLUMBIA COL Incident Num: 20090621 IL EPA Id: 0316325516	72 EAST 11TH STREET	35-1,3
AMOCO OIL CO. #2379 NFA/NFR Letter: 09/13/2002 Incident Num: 931430 IL EPA Id: 0316325116	1220 WABASH	35-3
<b>JEWEL FOOD STORES</b> Incident Num: 20000367 IL EPA Id: 0316325330	<b>1260 S WABASH AVE</b>	<b>35-3</b>
EZ GO GAS STATION Incident Num: 860218B	1100 SOUTH STATE ST.	36-1,3

## EXECUTIVE SUMMARY

IL EPA Id: 0316325118		
CHICAGO, CITY OF NFA/NFR Letter: 12/09/2002 Incident Num: 920682 IL EPA Id: 0316325136	1141 SOUTH STATE ST.	36-3
CHICAGO DEPT. OF TRA Incident Num: 942218 IL EPA Id: 0316085234	100 WEST & 1200 SOUT	37-3
CENTRAL STATION DEVE NFA/NFR Letter: 11/08/2001 Incident Num: 990701 IL EPA Id: 0316325317	1255 SOUTH MICHIGAN	39-3
1250 SOUTH MICHIGAN NFA/NFR Letter: 01/21/2015 Incident Num: 20040202 IL EPA Id: 0316325393	1250 SOUTH MICHIGAN	39-3
1319 COMPANY LLC NFA/NFR Letter: 01/03/2002 Incident Num: 20011277 IL EPA Id: 0316325358	1305-1307 SOUTH MICH	39-3
SHERWOOD CONSERVATOR Incident Num: 980779 IL EPA Id: 0316325294	1312 SOUTH MICHIGAN	39-3
GASS MANASHE INC. NFA/NFR Letter: 04/12/1995 Incident Num: 942507 IL EPA Id: 0316325218	1349 SOUTH STATE ST.	43-3
NU-WAY MOVING & STOR NFA/NFR Letter: 08/23/2012 Incident Num: 00000G IL EPA Id: * N.A.? *	1401 SOUTH STATE STR	43-3
MANTOFF INDUSTRIES NFA/NFR Letter: 05/15/2007 Incident Num: 20061503 IL EPA Id: 0316325458	1400 SOUTH MICHIGAN	44-3
NORTHEAST ILLINOIS R NFA/NFR Letter: 09/21/1994 Incident Num: 930731 IL EPA Id: 0316325161	14TH & INDIANA	44-3
FEDERAL EXPRESS NFA/NFR Letter: 08/12/1998 Incident Num: 970407 IL EPA Id: 0316325095	1415 SOUTH WABASH AV	45-3
CHICAGO, CITY OF NFA/NFR Letter: 09/17/1999 Incident Num: 982137 IL EPA Id: 0316325306	MEIGS FIELD/TERMINAL	46-3,4
CELLULAR ONE NFA/NFR Letter: 10/15/1990 Incident Num: 941923	1450 SOUTH MICHIGAN	47-3

## EXECUTIVE SUMMARY

Incident Num: 902180 IL EPA Id: 0316080020		
<b>VACANT PROPERTY</b>	<b>1515-1517 SOUTH WABA</b>	<b>49-3</b>
Incident Num: 981168 IL EPA Id: 0316325300		
NINTH SERVICE CORP. NFA/NFR Letter: 04/17/2000 Incident Num: 991417 IL EPA Id: 0316325324	1528 SOUTH WABASH AV	49-3
<b>FIRESTONE TIRE &amp; SER</b>	<b>1550 SOUTH WABASH AV</b>	<b>49-3</b>
NFA/NFR Letter: 05/20/2013 Incident Num: 20100101 IL EPA Id: 0316330024		
<b>1555 WABASH L.L.C.</b>	<b>1555 SOUTH WABASH AV</b>	<b>49-3</b>
NFA/NFR Letter: 12/24/2008 Incident Num: 20061181 IL EPA Id: 0316325451		
ROONEY REALTY NFA/NFR Letter: 01/13/1995 Incident Num: 920998 IL EPA Id: 0316003128	1608 SOUTH WABASH	49-3
CHICAGO AIRPORT, CIT NFA/NFR Letter: 08/18/1997 Incident Num: 962126 IL EPA Id: 0316765077	OIL STATION SEPARATO	51-3,4
CHICAGO AIRPORT, CIT NFA/NFR Letter: 08/18/1997 Incident Num: 962069 IL EPA Id: 0316765078	STATION #3	51-3,4
<b>SIGNATURE FLIGHT SUP</b>	<b>15TH ST AND LAKEFRON</b>	<b>51-3,4</b>
Incident Num: 920051 IL EPA Id: 0316325128		
SIGNATURE FLIGHT SUP Incident Num: 932328 IL EPA Id: 0316325128	15TH STREET & LAKE F	51-3,4
CHICAGO, CITY OF Incident Num: 921240 IL EPA Id: 0316435050	15TH & LAKE MICHIGAN	51-3,4
CHICAGO PARK DISTRIC Incident Num: 20150192 IL EPA Id: 0316325574	1521 SOUTH LINN WHIT	51-3,4
NATIONAL PARKING COR Incident Num: 942156 IL EPA Id: 0316325212	1533-37 SOUTH MICHIG	53-3
PARTIPILO, PETER NFA/NFR Letter: 01/25/1995 Incident Num: 942454 IL EPA Id: 0316330029	1602 SOUTH MICHIGAN	53-3
<b>LAKESHORE PETROCORP</b>	<b>13759 SOUTH INDIANA</b>	<b>54-3</b>
Incident Num: 991505		

## EXECUTIVE SUMMARY

IL EPA Id: 0316325323		
NEW WEST REALTY NFA/NFR Letter: 10/15/2004 Incident Num: 20040430 IL EPA Id: 0316345049	1600 SOUTH INDIANA	54-3
CENTRAL STATION DEVE NFA/NFR Letter: 09/14/2001 Incident Num: 20010099 IL EPA Id: 0316325344	1612 SOUTH PRAIRIE A	56-3
GOODMAN, MARK Incident Num: 20051117 IL EPA Id: 0316345070	1700 SOUTH MICHIGAN	58-3
PUBLIC BUILDING COMM Incident Num: 981752 IL EPA Id: 0316335123	1700 SOUTH STATE ST.	59-3
<b>YELLOW CAB CO</b> NFA/NFR Letter: 11/07/2002 Incident Num: 20011305 Incident Num: 921588 IL EPA Id: 0316005640	<b>1730 S INDIANA</b>	<b>60-3</b>
<b>SGZ PRAIRIE, LLC</b> Incident Num: 20150652 IL EPA Id: 0316335073	<b>1712 SOUTH PRAIRIE A</b>	<b>61-3</b>
R.R. DONNELLEY & SON Incident Num: 911840 IL EPA Id: 0316335036	1901 SOUTH PRAIRIE A	61-3
SHELL OIL CO. NFA/NFR Letter: 03/03/2010 Incident Num: 900876 IL EPA Id: 0316335017	1758 SOUTH WABASH	62-3
R.R. DONNELLEY & SON NFA/NFR Letter: 06/24/1994 Incident Num: 940583 IL EPA Id: 0316335059	1911 SOUTH CALUMETT	63-3
VOGUE TIRE & RUBBER NFA/NFR Letter: 04/08/1997 Incident Num: 962103 IL EPA Id: 0316355038	1935 SOUTH INDIANA A	64-3
KMS ENERGY GROUP Incident Num: 933052 IL EPA Id: 0316335055	2137 SOUTH PRAIRIE A	66-3
<b>CALUMET PLANT FACILI</b> NFA/NFR Letter: 03/25/1998 Incident Num: 940238 IL EPA Id: 0316005171	<b>350 EAST 22ND STREET</b>	<b>66-3</b>
<b>METRO PIER &amp; EXHIBIT</b> Incident Num: 20150607 IL EPA Id: 0316005264	<b>230 EAST CERMAK ROAD</b>	<b>66-3</b>
<b>ILLINOIS BELL TELEPH</b> NFA/NFR Letter: 07/02/1991	<b>2211 SOUTH WABASH</b>	<b>68-3</b>

## EXECUTIVE SUMMARY

Incident Num: 903387 IL EPA Id: 0316335019		
MOTOR ROW, LLC Incident Num: 20150312 IL EPA Id: 0316345143	2241-2245 SOUTH MICH	69-3
MPEA NFA/NFR Letter: 11/17/2004 Incident Num: 20040887 IL EPA Id: 0316345050	206-210 EAST 23RD AV	73-3
METRO PIER & EXPO AU NFA/NFR Letter: 12/09/1993 Incident Num: 923568 Incident Num: 923669 IL EPA Id: 0316335047	2400 SOUTH MARTIN LU	74-3
METRO PIER & EXPO AU NFA/NFR Letter: 07/06/1994 Incident Num: 931099 IL EPA Id: 0316335049	2421 SOUTH KING DR.	74-3
<b>AMOCO SS#5087 FAC#10</b> Incident Num: 911664 IL EPA Id: 0316355016	<b>2501 S M L KING DR</b>	<b>74-3</b>
BARR & MILES INC. NFA/NFR Letter: 07/29/1998 Incident Num: 942321 IL EPA Id: 0316005544	2420 SOUTH PRAIRIE A	75-3
SOUTH COMMONS STAGE Incident Num: 20111367 IL EPA Id: 0316345127	2630 SOUTH PRAIRIE A	79-3
CHICAGO HOUSING AUTH Incident Num: 20031478 IL EPA Id: 0316565180	2822 SOUTH CALUMET	82-3
CHICAGO, CITY OF NFA/NFR Letter: 06/29/2009 Incident Num: 990184 IL EPA Id: 0316335131	300 EAST 29TH ST.	84-3
MICHAEL REESE MEDICA NFA/NFR Letter: 05/09/1997 Incident Num: 911651 IL EPA Id: 0316335013	2929 SOUTH ELLIS AVE	90-3,4
<b>MICHAEL REESE HOSPIT</b> NFA/NFR Letter: 03/02/2000 NFA/NFR Letter: 06/10/2010 NFA/NFR Letter: 08/31/2010 NFA/NFR Letter: 10/15/2010 NFA/NFR Letter: 09/13/1993 <i>*Additional key fields are available in the Map Findings section</i> Incident Num: 983092 Incident Num: 990177 Incident Num: 20100100 Incident Num: 20100267 Incident Num: 20100338 <i>*Additional key fields are available in the Map Findings section</i>	<b>2929 SOUTH ELLIS AVE</b>	<b>90-3,4</b>

## EXECUTIVE SUMMARY

IL EPA Id: 0316335013		
DRAPER & KRAMER NFA/NFR Letter: 09/09/1994 Incident Num: 941293 IL EPA Id: 0316335063	500 EAST 33RD ST.	91-3
CHICAGO PARK DIST. NFA/NFR Letter: 11/21/2011 Incident Num: 930123 IL EPA Id: 0316365004	1000 EAST OAKWOOD BL	100-6
CHICAGO HOUSING AUTH Incident Num: 20070136 IL EPA Id: 0316355083	712-726 EAST PERSHIN	102-5,6
CHICAGO HOUSING AUTH NFA/NFR Letter: 11/01/2010 Incident Num: 922145 IL EPA Id: 0316385015	4040 SOUTH OAKENWALD	105-6
740 EAST 41ST STREET NFA/NFR Letter: 08/25/2004 Incident Num: 20040613 IL EPA Id: 0316355072	740 EAST 41ST STREET	110-6
MURRAY, KEMPTON NFA/NFR Letter: 04/15/2013 Incident Num: 20010217 IL EPA Id: 0316355053	4257 SOUTH COTTAGE G	117-6
LAKE PARK L.L.C. Incident Num: 972236 IL EPA Id: 0316385031	1224-1236 EAST 47TH	123-6
NEWPORT CONDO NFA/NFR Letter: 04/14/1994 Incident Num: 931267 IL EPA Id: 0316405017	4800 SOUTH CHICAGO B	125-6
<b>4950 POWHATAN BLDG C</b> Incident Num: 940715 IL EPA Id: 0316385021	<b>4950 CHICAG BEACH DR</b>	<b>129-6</b>
<b>1525 HP, LLC</b> Incident Num: 20140219 IL EPA Id: 0316415082	<b>1525 EAST HYDE PARK</b>	<b>131-6</b>
AMOCO OIL CO. #16369 NFA/NFR Letter: 02/04/2004 Incident Num: 932781 IL EPA Id: 0316385019	51ST & CORNELL	131-6
CUSTOM CONSTRUCTION Incident Num: 932007 IL EPA Id: 0316405019	5129 SOUTH HARPER	131-6
BP PRODUCTS NORTH AM Incident Num: 20031735 IL EPA Id: 0316405006	5130 SOUTH LAKE PARK	131-6
<b>SHELL OIL CO</b> NFA/NFR Letter: 09/21/2006 Incident Num: 20021147	<b>5200 S LAKE PARK AVE</b>	<b>131-6</b>



## EXECUTIVE SUMMARY

Incident Num: 901776 IL EPA Id: 0316395001		
CHICAGO, UNIVERSITY NFA/NFR Letter: 03/20/2013 Incident Num: 20120274 IL EPA Id: 0316415076	5240 SOUTH HARPER AV	137-6
HYDE PARK FACILITIES NFA/NFR Letter: 02/15/2013 Incident Num: 20121242 IL EPA Id: 0316415078	1525 EAST 53RD STREE	137-6
HYDE PARK REDEVELOPM NFA/NFR Letter: 11/13/2003 Incident Num: 20021753 IL EPA Id: 0316415031	5330 SOUTH HARPER AV	137-6
CORNELL AVENUE APART NFA/NFR Letter: 02/20/2014 Incident Num: 20110938 IL EPA Id: 0316415072	5326 SOUTH CORNELL A	137-6
<b>UNIVERSITY OF CHICAG</b> NFA/NFR Letter: 07/08/2015 Incident Num: 20150557 IL EPA Id: 0316385007	<b>1330 E 53RD ST</b>	<b>138-6</b>
<b>LAKE PARK ASSOCIATES</b> NFA/NFR Letter: 02/24/2006 Incident Num: 932208 Incident Num: 20130907 IL EPA Id: 0316385007	<b>1330 EAST 53RD STREE</b>	<b>138-6</b>
MOBIL OIL #05FME NFA/NFR Letter: 02/24/2006 Incident Num: 891854 IL EPA Id: 0316385007	1330 EAST 53RD ST. &	138-6
LAKE PARK ASSOC. Incident Num: 931865 IL EPA Id: 0316405018	1552 EAST 55TH ST.	140-6
<b>DUKES OIL SERVICE, I</b> NFA/NFR Letter: 01/17/2005 Incident Num: 912742 IL EPA Id: 0316405009	<b>1525 EAST 55TH STREE</b>	<b>140-6</b>
JACKSON SHORE CO-OP Incident Num: 20130852 IL EPA Id: 0316415079	5490 SOUTH SHORE DRI	144-6
CHICAGO PARK DISTRIC Incident Num: 20020534 IL EPA Id: 0316405044	5491 S. SOUTH SHORE	144-6
UNIVERSITY OF CHICAG NFA/NFR Letter: 09/21/2011 Incident Num: 20110142 IL EPA Id: 0316425010	5800 SOUTH STONEY IS	151-6
UNIVERSITY OF CHICAG NFA/NFR Letter: 07/03/2000	1427 EAST 60TH STREE	152-6,8

## EXECUTIVE SUMMARY

Incident Num: 20000100 IL EPA Id: 0316415023		
U.S. ARMY CORP OF EN NFA/NFR Letter: 11/17/2003 Incident Num: 20020872 Incident Num: 20021756 IL EPA Id: 0316415028	JACKSON PARK, HAYES	158-8
<b>CAMPBELL APTS IL 2-5</b> Incident Num: 20040731 IL EPA Id: 0316426010	<b>6360 SOUTH MINERVA</b>	<b>163-8</b>
FAST TRACK VENTURES NFA/NFR Letter: 09/17/2013 Incident Num: 20090286 IL EPA Id: 0316425019	6600 SOUTH STONY ISL	166-8
CHICAGO PUBLIC SCHOO Incident Num: 20081467 IL EPA Id: 0316425056	6650 SOUTH ELLIS AVE	169-8
<b>1ST NATIONAL BANK OF</b> Incident Num: 932804 IL EPA Id: 0316425037	<b>6650 STONEY ISLAND</b>	<b>170-8</b>
1ST CHICAGO BLDG. CO Incident Num: 931612 IL EPA Id: 0316425034	67TH & STONEY ISLAND	170-8
<b>MAIN-TECH</b> NFA/NFR Letter: 02/09/2004 Incident Num: 902937 IL EPA Id: 0430905095	<b>1550-1600 WESTERN DR</b>	<b>173-8</b>
OAKWOODS CEMETERY NFA/NFR Letter: 08/07/1998 Incident Num: 980409 Incident Num: 980412 IL EPA Id: 0316425062	OAKWOODS CEMETERY	177-8
AMOCO OIL CO. #5279 NFA/NFR Letter: 03/10/1997 Incident Num: 913573 IL EPA Id: 0316435037	6963 SOUTH STONEY IS	178-8
DELANEY HEAD CO. Incident Num: 921204 IL EPA Id: 0316435048	7169 SOUTH STONEY IS	182-8
SOUTH SHORE BANK NFA/NFR Letter: 04/27/1994 Incident Num: 920931 IL EPA Id: 0316435047	7234 SOUTH STONEY IS	185-8
EQUILON ENTERPRISES, NFA/NFR Letter: 06/29/2001 Incident Num: 990338 IL EPA Id: 0316435057	7300 SOUTH STONEY IS	185-8
<b>SOUTH CHICAGO ONE, I</b> Incident Num: 20090247 Incident Num: 20081265	<b>7283 SOUTH CHICAGO A</b>	<b>186-8</b>

## EXECUTIVE SUMMARY

IL EPA Id: 0316475006		
CHICAGO, CITY OF NFA/NFR Letter: 09/12/2007 Incident Num: 20010160 IL EPA Id: 0316695099	7301 SOUTH CHICAGO A	186-8
<b>MIDWEST PRODUCTS, IN</b> Incident Num: 20111109 IL EPA Id: 0316005159	<b>7327 SOUTH WOODLAWN</b>	<b>187-8</b>
CHICAGO, CITY OF Incident Num: 992556 IL EPA Id: 0316695089	7345 SOUTH WOODLAWN	187-8
MEYERS, DONNA NFA/NFR Letter: 07/28/2004 Incident Num: 20031635 IL EPA Id: 0316425076	7330 SOUTH KIMBARK	188-8
MORRIS, GERALDINE Incident Num: 20000495 IL EPA Id: 0316695091	1500 EAST 75TH ST.	192-8
<b>FRED TUCH BUICK INC</b> NFA/NFR Letter: 05/12/2004 Incident Num: 20000597 IL EPA Id: 0316695022	<b>1441 E 75TH ST</b>	<b>192-8</b>
<b>DOWNTOWN OIL CO</b> Incident Num: 950919 Incident Num: 20130429 Incident Num: 20050404 IL EPA Id: 0316045046	<b>7600 S CHICAGO AVE</b>	<b>195-8</b>
<b>MONTCLARE OF AVALON</b> Incident Num: 20131252 IL EPA Id: 0316445060	<b>1201 EAST 77TH STREE</b>	<b>198-8</b>
FRANK MANTA INC. Incident Num: 961476 IL EPA Id: 0316005474	7757 SOUTH CHICAGO A	199-8
URBAN EQUITIES, INC. Incident Num: 20001404 IL EPA Id: 0316695095	78TH & WOODLAWN ST.	200-8
<b>SEARS ROEBUCK &amp; CO</b> NFA/NFR Letter: 08/28/2013 Incident Num: 972082 Incident Num: 881527 IL EPA Id: 0316695007	<b>1334 E 79TH ST</b>	<b>201-8</b>
CHICAGO, CITY OF DEP NFA/NFR Letter: 11/14/2007 Incident Num: 20010176 IL EPA Id: 0316695097	7905 SOUTH WOODLAWN	204-8
UNITED PARCEL SERVIC NFA/NFR Letter: 10/05/2006 Incident Num: 913601 IL EPA Id: 0316690005	8133 SOUTH DOBSON	207-8
AUTO ZONE, INC.	8127 SOUTH COTTAGE G	208-8

## EXECUTIVE SUMMARY

Incident Num: 20090574 IL EPA Id: 0316455021		
BARR, IRVING NFA/NFR Letter: 04/13/1994 Incident Num: 923399 IL EPA Id: 0316445032	8250-8258 SOUTH COTT	210-8
<b>CHATHAM COIN LAUNDRY</b> NFA/NFR Letter: 07/22/2008 Incident Num: 20080065 IL EPA Id: 0316690008	<b>724 E 83RD ST</b>	<b>210-8</b>
SENIOR SUITES OF CHA NFA/NFR Letter: 12/29/2005 Incident Num: 20051428 IL EPA Id: 0316445051	8300 SOUTH COTTAGE G	210-8
HARVEY MEMORIAL COMM Incident Num: 950487 IL EPA Id: 0316445038	8400 SOUTH MARYLAND	213-8,10
CROWN COMMERCIAL REA NFA/NFR Letter: 10/20/2000 NFA/NFR Letter: 10/26/2000 Incident Num: 20001175 Incident Num: 20001236 IL EPA Id: 0316695033	8540-8628 SOUTH COTT	214-10
CROWN COMMERCIAL REA NFA/NFR Letter: 06/30/2000 Incident Num: 20000257 IL EPA Id: 0316695033	8540 SOUTH COTTAGE G	214-10
CROWN COMMERCIAL REA NFA/NFR Letter: 05/24/2001 Incident Num: 20002331 IL EPA Id: 0316105075	8600-28 SOUTH COTTAG	216-10
CROWN COMMERCIAL REA NFA/NFR Letter: 06/30/2000 Incident Num: 20000256 IL EPA Id: 0316695033	8600 SOUTH COTTAGE G	216-10
KHALIL, KHALIL H. NFA/NFR Letter: 02/06/1995 Incident Num: 931182 IL EPA Id: 0316445034	8618 SOUTH COTTAGE G	216-10
<b>AMOW SS#5944</b> NFA/NFR Letter: 10/25/2000 Incident Num: 961009 IL EPA Id: 0316445021	<b>8651 COTTAGE GROVE</b>	<b>216-10</b>
TOWN, STEVEN DR. NFA/NFR Letter: 11/17/2004 Incident Num: 892184 IL EPA Id: 0316445016	8654 SOUTH MARYLAND	216-10
FIRST NATIONAL BANK Incident Num: 923515 IL EPA Id: 0316445033	8701 SOUTH COTTAGE G	216-10
<b>CITGO</b>	<b>8721 SOUTH COTTAGE G</b>	<b>216-10</b>

## EXECUTIVE SUMMARY

Incident Num: 20010569 Incident Num: 923053 IL EPA Id: 0316445031		
<b>DURCAN DEMOLITION</b> Incident Num: 922943 IL EPA Id: 0316695030	8722-24 SOUTH COTTAG	216-10
<b>SOFT SHEEN PROD. INC</b> NFA/NFR Letter: 02/24/1994 Incident Num: 932620 IL EPA Id: 0316445003	1001 EAST 87TH ST.	217-10
<b>8757 BUILDING TRUST</b> Incident Num: 990658 IL EPA Id: 0316690003	8757 SOUTH GREENWOOD	221-10
<b>SCR MEDICAL TRANSPOR</b> NFA/NFR Letter: 10/28/2014 Incident Num: 20140640 IL EPA Id: 0316287065	<b>8847 SOUTH GREENWOOD</b>	<b>221-10</b>
<b>SOFT SHEEN</b> NFA/NFR Letter: 08/26/1993 Incident Num: 922445 IL EPA Id: 0316695029	8830 EAST DOBSON	222-10
<b>METRA RAILROAD</b> Incident Num: 960127 IL EPA Id: 0316515083	9000 SOUTH GREENWOOD	226-10
<b>TRIANGLE HOME PRODUC</b> NFA/NFR Letter: 05/25/1994 Incident Num: 900948 IL EPA Id: 0316005892	<b>945 E 93RD ST</b>	<b>232-10</b>
<b>CAVEXDA</b> NFA/NFR Letter: 11/19/1992 Incident Num: 900591 IL EPA Id: 0310395042	9535 COTTAGE GROVE A	235-10
<b>UNION CARBIDE, LINDE</b> NFA/NFR Letter: 02/25/1993 Incident Num: 900083 IL EPA Id: 0316695010	1122 95TH ST.	236-10
<b>CAR-X MUFFLER &amp; BRAK</b> Incident Num: 991202 IL EPA Id: 0316695070	<b>1123 EAST 95TH STREE</b>	<b>236-10</b>
<b>U-STOR-IT GROUP</b> Incident Num: 992817 IL EPA Id: 0316006033	900 EAST 95TH ST.	238-10
<b>PERLOW STEEL</b> NFA/NFR Letter: 05/31/1994 Incident Num: 932270 IL EPA Id: 0316445036	<b>933 E 95TH ST</b>	<b>238-10</b>
<b>CTM AUTOMOTIVE REPAI</b> Incident Num: 20000112 IL EPA Id: 0316695090	<b>558 E 95TH ST</b>	<b>239-9,10</b>
<b>CHICAGO PUBLIC BLDG.</b>	9755 SOUTH GREENWOOD	243-10

## EXECUTIVE SUMMARY

Incident Num: 952277 IL EPA Id: 0316495074		
CHICAGO, CITY OF Incident Num: 982199 IL EPA Id: 0316495106	9811 SOUTH COTTAGE G	244-10
BORDEN INC. NFA/NFR Letter: 03/31/1995 Incident Num: 942246 IL EPA Id: 0316505002	825 EAST 99TH ST.	245-10
<b>SECRETARY OF STATE -</b> NFA/NFR Letter: 11/17/1995 Incident Num: 932320 IL EPA Id: 0316495055	<b>9901 DR MARTIN LUTHE</b>	<b>246-9</b>
<b>MORRISON KNUDSON GRO</b> NFA/NFR Letter: 08/07/1989 Incident Num: 871283 Incident Num: 892320 IL EPA Id: 0316495001	<b>900 EAST 103RD ST.</b>	<b>249-10</b>
IMPERIAL SMELTING Incident Num: 952259 IL EPA Id: 0316495026	929 EAST 103RD ST.	252-10
KADALIMATTON, SIBI Incident Num: 20030225 IL EPA Id: 0316495079	446 EAST 103RD ST.	253-9,10
AGUILAR, ABEL Incident Num: 20030826 IL EPA Id: 0316495152	415 EAST 103RD ST.	253-9
CHICAGO, CITY OF DEP Incident Num: 20001838 IL EPA Id: 0316495132	501-515 EAST 103RD S	253-9,10
<b>VACANT JIFFY LUBE ST</b> Incident Num: 950708 IL EPA Id: 0316505017	<b>350 EAST 103RD STREE</b>	<b>254-9</b>
<b>CRAIG STEVENS DEVELO</b> NFA/NFR Letter: 08/16/2000 Incident Num: 991145 IL EPA Id: 0316495118	<b>801 107TH ST.</b>	<b>259-10,12</b>
<b>SALEM BAPTIST CHURCH</b> NFA/NFR Letter: 08/04/1995 Incident Num: 950803 IL EPA Id: 0316005911	<b>10909 COTTAGE GROVE</b>	<b>263-11,12</b>
<b>UNIVERSITY OF CHICAG</b> NFA/NFR Letter: 08/30/2012 Incident Num: 901348 IL EPA Id: 0316495027	<b>10910 S LANGLEY AVE</b>	<b>264-12</b>
<b>ASHLAND PROD. LTD PA</b> NFA/NFR Letter: 01/23/1992 Incident Num: 912317 IL EPA Id: 0316205008	<b>11001 SOUTH LANGLEY</b>	<b>265-12</b>
CHICAGO, CITY OF	727 EAST 111TH ST.	266-12

## EXECUTIVE SUMMARY

NFA/NFR Letter: 08/13/2007 Incident Num: 920921 IL EPA Id: 0316495049		
AMOCO OIL CO. #18591 NFA/NFR Letter: 02/17/2004 Incident Num: 911674 IL EPA Id: 0316495038	111TH & LANGLEY	267-12
PAUL STETAN & ASSOC. NFA/NFR Letter: 09/04/2012 Incident Num: 901347 IL EPA Id: 0316495028	11033 SOUTH LANGLEY	267-12
<b>SOUTHSIDE COLLEGE PR</b> NFA/NFR Letter: 06/29/2000 Incident Num: 992547 IL EPA Id: 0316505015	<b>250 EAST 111TH ST.</b>	<b>268-11</b>
PULLMAN MOTOR STABLE NFA/NFR Letter: 04/29/1991 Incident Num: 891292 IL EPA Id: 0316505006	11201 SOUTH COTTAGE	270-11,12
<b>PULLMAN COMMUNITY CE</b> Incident Num: 20031816 IL EPA Id: 0316495155	<b>752 EAST 114TH STREE</b>	<b>273-12</b>
GEORGE O'DAY'S SHOP NFA/NFR Letter: 07/22/1994 Incident Num: 912416 IL EPA Id: 0316005805	526 EAST 114TH PL.	275-11,12
FRIESON, PHYLLIS NFA/NFR Letter: 05/29/2007 Incident Num: 20061096 IL EPA Id: 0316495171	342 EAST 115TH STREE	275-11
SHERWIN WILLIAMS PAI Incident Num: 910450 IL EPA Id: 0316495039	115TH ST. & KINSINGT	277-12
<b>KENSINGTON SVC STATI</b> Incident Num: 960207 IL EPA Id: 0316505018	<b>162 E KENSINGTON</b>	<b>279-11</b>
CLARK OIL & REFINING NFA/NFR Letter: 01/09/1995 Incident Num: 912512 IL EPA Id: 0316535008	11555 SOUTH MICHIGAN	282-11
SHERWIN WILLIAMS CO. NFA/NFR Letter: 06/14/2002 NFA/NFR Letter: 08/12/2013 Incident Num: 20011967 Incident Num: 922759 IL EPA Id: 0316500003	11541 SOUTH CHAMPLAI	283-12
STUARTS CHEMICAL & P Incident Num: 900054 IL EPA Id: 0316005286	11740 FRONT ST.	284-11
HUFF & HUFF INC.	651 EAST 179TH ST.	287-12

## EXECUTIVE SUMMARY

Incident Num: 891954 IL EPA Id: 0316280047		
<b>BULKOA INC</b> NFA/NFR Letter: 04/08/2003 Incident Num: 971905 IL EPA Id: 0316515005	<b>11861 S COTTAGE GROV</b>	<b>288-12</b>
PSC CONTAINER SERVIC Incident Num: 930641 IL EPA Id: 0316535003	803 EAST 120TH ST.	289-12
<b>KEYWELL CO.</b> NFA/NFR Letter: 01/24/1996 Incident Num: 942202 Incident Num: 902351 IL EPA Id: 0316495035	<b>11900 SOUTH COTTAGE</b>	<b>290-12</b>
<b>ILLINOIS INTERNATION</b> Incident Num: 892352 IL EPA Id: 0316555009	<b>12800 BUTLER DR.</b>	<b>300-12</b>
<b>A &amp; D AUTO SER</b> NFA/NFR Letter: 04/07/1999 Incident Num: 901634 IL EPA Id: 0316280029	<b>12958 CARONDOLET AVE</b>	<b>307-13</b>
SINGER, MIKE Incident Num: 933023 IL EPA Id: 0316555025	13000 SOUTH TORRENCE	314-12
<b>CARE CARRIERS INC.</b> NFA/NFR Letter: 09/29/2005 Incident Num: 913125 IL EPA Id: 0316005049	<b>13101 SOUTH TORRENCE</b>	<b>314-12</b>
U.S. ARMY CORPS OF E Incident Num: 20111037 IL EPA Id: 0316555117	1615 EAST 130TH STRE	315-12
<b>CALUMET REALTY</b> NFA/NFR Letter: 02/29/2008 Incident Num: 20001018 IL EPA Id: 0316555035	<b>12901 SOUTH STONY IS</b>	<b>322-12,15</b>
<b>CHICAGO HOUSING AUTH</b> NFA/NFR Letter: 09/10/2007 Incident Num: 20070682 IL EPA Id: 0316545003	<b>940 EAST 132ND STREE</b>	<b>323-12,15</b>
<b>BEACON UNION 76</b> Incident Num: 991572 IL EPA Id: 0316555052	<b>13359 SOUTH BALTIMOR</b>	<b>328-16</b>
<b>E&amp;L TRANSPORTATION C</b> Incident Num: 903798 Incident Num: 920864 Incident Num: 921152 IL EPA Id: 0316550008	<b>13511 SOUTH TORRENCE</b>	<b>330-15</b>
<b>CHICAGO ENTERPRISE C</b> NFA/NFR Letter: 05/26/2010 Incident Num: 891079	<b>13535 SOUTH TORRENCE</b>	<b>338-16</b>



## EXECUTIVE SUMMARY

IL EPA Id: 0316006066

**BURNHAM, VILLAGE OF**

**13925 ENTRE AVE.**

**340-16**

NFA/NFR Letter: 11/06/2000

Incident Num: 991341

IL EPA Id: 0310365012

**CALUMET LUBRICANTS C**

**14000 MACKINAW AVE.**

**344-16**

Incident Num: 912754

IL EPA Id: 0310360001

IL UST: The Underground Storage Tank database contains registered USTs. USTs are regulated under Subtitle I of the Resource Conservation and Recovery Act (RCRA). The data come from the Illinois State Fire Marshal's STC Facility List.

A review of the IL UST list, as provided by EDR, and dated 10/27/2015 has revealed that there are 242 IL UST sites within the searched area.

<u>Site</u>	<u>Address</u>	<u>Map ID</u>
<b>CHICAGO YACHT CLUB</b> Tank Status: Removed Tank Status: Exempt from registration Status: CLOSED Facility Id: 2006854	<b>400 EAST MONROE STRE</b>	<b>6-1</b>
GARLAND OFFICE LLC Tank Status: Removed Status: CLOSED Facility Id: 2030551	111 N WABASH SUITE 2	8-1
PITTSFIELD BUILDING Tank Status: Exempt from registration Status: EXEMPT Facility Id: 2036992	55 E WASHINGTON	8-1
RETAIL AND RESIDENCE Tank Status: Exempt from registration Status: EXEMPT Facility Id: 2045503	5 N. WABASH	8-1
6 N MICHIGAN Tank Status: Exempt from registration Status: EXEMPT Facility Id: 2040920	6 N MICHIGAN	8-1
MALLERS BUILDING Tank Status: Exempt from registration Status: EXEMPT Facility Id: 2038670	5 S WABASH	8-1
<b>WILLOUGHBY TOWERS</b> Tank Status: Exempt from registration Status: EXEMPT Facility Id: 2033635	<b>8 S MICHIGAN AVE</b>	<b>8-1</b>
CHICAGO ATHLETIC ASS Tank Status: Removed Status: CLOSED	12 S. MICHIGAN AVENU	8-1

## EXECUTIVE SUMMARY

Facility Id: 2045424		
MONROE BUILDING	104 S. MICHIGAN	8-1
Tank Status: Exempt from registration		
Status: EXEMPT		
Facility Id: 2043673		
BORG WARNER BUILDING	200 S MICHIGAN AVE	8-1
Tank Status: Abandoned in place		
Status: CLOSED		
Facility Id: 2030629		
COLUMBIA COLLEGE	619 SOUTH WABASH	8-1
Tank Status: Removed		
Status: CLOSED		
Facility Id: 2044178		
COLUMBIA COLLEGE	623 S. WABASH	8-1
Tank Status: Removed		
Status: CLOSED		
Facility Id: 2044715		
MID CITY PARKING	219 S WABASH AVE	8-1
Tank Status: Exempt from registration		
Status: EXEMPT		
Facility Id: 2036848		
BG ASSOCIATES LTD	14 E JACKSON	8-1
Tank Status: Out of service		
Status: INACTIVE		
Facility Id: 2038489		
SARA CREEK PROPERTIE	332 S MICHIGAN	8-1
Tank Status: Exempt from registration		
Status: EXEMPT		
Facility Id: 2036964		
THE BUCKINGHAM VACAN	59 E. VAN BUREN	8-1
Tank Status: Exempt from registration		
Status: EXEMPT		
Facility Id: 2043139		
WABASH VAN BUREN PAR	410 S. WABASH AVENUE	8-1
Tank Status: Exempt from registration		
Status: EXEMPT		
Facility Id: 2045240		
ROOSEVELT UNIVERSITY	421-425 S. WABASH	8-1
Tank Status: Removed		
Status: CLOSED		
Facility Id: 2037367		
COMMERCIAL BUILDING	418 S. WABASH AVE.	8-1
Tank Status: Exempt from registration		
Status: EXEMPT		
Facility Id: 2044893		
GOLDSTEIN NATHAN & S	426-428 S WABASH	8-1
Tank Status: Out of service		
Status: INACTIVE/HEATING OIL		
Facility Id: 2030536		
HARRISON HOTEL	65 E HARRISON	8-1

## EXECUTIVE SUMMARY

<p>Tank Status: Currently in use  Status: ACTIVE  Facility Id: 2027216</p>		
<p>COLUMBIA COLLEGE  Tank Status: Removed  Status: CLOSED  Facility Id: 2044328</p>	<p>600 SOUTH MICHIGAN A</p>	<p>8-1</p>
<p>SPERTUS INSTITUTE OF  Tank Status: Exempt from registration  Status: EXEMPT  Facility Id: 2043121</p>	<p>610 S. MICHIGAN</p>	<p>8-1</p>
<p>FORMER BLACKSTONE HO  Tank Status: Exempt from registration  Status: EXEMPT  Facility Id: 2040908</p>	<p>636 S MICHIGAN AVE T</p>	<p>8-1</p>
<p>ALLRIGHT AUTO PARKS  Tank Status: Exempt from registration  Status: EXEMPT  Facility Id: 2014997</p>	<p>636 S WABASH</p>	<p>8-1</p>
<p>SEVENTH STREET GARAG  Tank Status: Exempt from registration  Tank Status: Currently in use  Status: ACTIVE  Facility Id: 2036999</p>	<p>710 SOUTH WABASH</p>	<p>8-1</p>
<p>THE PALMER HOUSE HIL  Tank Status: Abandoned in place  Status: CLOSED  Facility Id: 2038814</p>	<p>17 EAST MONROE ST.</p>	<p>13-1</p>
<p><b>FEDERAL PARKING FACI</b>  Tank Status: Exempt from registration  Tank Status: Removed  Tank Status: Currently in use  Status: ACTIVE  Facility Id: 2022006</p>	<p><b>450 SOUTH FEDERAL</b></p>	<p><b>22-1</b></p>
<p>DEMOLITION SITE  Tank Status: Exempt from registration  Status: EXEMPT  Facility Id: 2044730</p>	<p>830 S. MICHIGAN AVE.</p>	<p>30-1,3</p>
<p>MICHIGAN AVENUE LOFT  Tank Status: Abandoned in place  Tank Status: Exempt from registration  Status: CLOSED  Facility Id: 2013071</p>	<p>910 S MICHIGAN</p>	<p>30-1,3</p>
<p>GRANT PARK SERVICE Y  Tank Status: Removed  Tank Status: Exempt from registration  Status: CLOSED  Facility Id: 2020370</p>	<p>900 S. COLUMBUS DRIV</p>	<p>34-1,3</p>
<p>MICHIGAN AVE MGMT IN  Tank Status: Out of service  Status: INACTIVE</p>	<p>921 S WABASH</p>	<p>35-1,3</p>

## EXECUTIVE SUMMARY

Facility Id: 2035929		
1000 S WABASH PRTNSH Tank Status: Exempt from registration Status: EXEMPT Facility Id: 2036020 Facility Id: 2036570	1000 S WABASH	35-1,3
OFFICE BUILDING Tank Status: Exempt from registration Status: EXEMPT Facility Id: 2044551	72 E. 11TH STREET	35-1,3
THE MIDLAND PROPERTI Tank Status: Removed Status: CLOSED Facility Id: 2036305	1104 S WABASH	35-1,3
BEST WESTERN GRAND P Tank Status: Abandoned in place Status: CLOSED Facility Id: 2033276	1100 S MICHIGAN AVE	35-1,3
FORMER OFFICE Tank Status: Exempt from registration Status: EXEMPT Facility Id: 2040902	1111 S WABASH THIRD	35-1,3
CONSTRUCTION SITE Tank Status: Exempt from registration Status: EXEMPT Facility Id: 2043067	1146 S. MICHIGAN	35-3
1130 S MICHIGAN APTS Tank Status: Abandoned in place Status: CLOSED Facility Id: 2001661	1130 S MICHIGAN AVE	35-3
1154 S MICHIGAN BUILD Tank Status: Exempt from registration Status: EXEMPT Facility Id: 2038578	1154 S MICHIGAN	35-3
COMMERCIAL PROPERTY Tank Status: Exempt from registration Status: EXEMPT Facility Id: 2045805	1132 SOUTH WABASH AV	35-3
ROOSEVELT HOTEL/CTY Tank Status: Removed Status: CLOSED Facility Id: 2033772	1158 W WABASH	35-3
COMMERCIAL CONSTRUCT Tank Status: Exempt from registration Status: EXEMPT Facility Id: 2043867	48 E. ROOSEVELT	35-3
COMMERCIAL OFFICE BU Tank Status: Exempt from registration Status: EXEMPT Facility Id: 2043287	50 E. ROOSEVELT	35-3
THE ADLER PLANETARIU	1300 S LAKE SHORE DR	38-3

## EXECUTIVE SUMMARY

Tank Status: Removed Status: CLOSED Facility Id: 2034788		
BHS MANAGEMENT CORP Tank Status: Exempt from registration Status: EXEMPT Facility Id: 2036606	1234 S MICHIGAN AVE	39-3
ABANDONED BUILDING Tank Status: Exempt from registration Status: EXEMPT Facility Id: 2038807 Facility Id: 2038840	1255 S. MICHIGAN AVE	39-3
<b>MICHIGAN AVENUE TOWE</b> Tank Status: Exempt from registration Status: EXEMPT Facility Id: 2042059	<b>1250 S MICHIGAN AVE</b>	<b>39-3</b>
VACANT BUILDING Tank Status: Exempt from registration Status: EXEMPT Facility Id: 2040517	1307 S MICHIGAN AVE	39-3
VACANT BUILDING Tank Status: Exempt from registration Status: EXEMPT Facility Id: 2040518	1313 S MICHIGAN AVE	39-3
COMMERCIAL BUILDING Tank Status: Exempt from registration Status: EXEMPT Facility Id: 2043150	1339 S. MICHIGAN AVE	39-3
VACANT PROPERTY Tank Status: Exempt from registration Status: EXEMPT Facility Id: 2034404	1406-1412 S INDIANA	44-3
JOHN H MOSACK CO Tank Status: Removed Status: CLOSED Facility Id: 2027077	1418 S MICHIGAN AVE	44-3
<b>VACANT PROPERTY</b> Tank Status: Exempt from registration Status: EXEMPT Facility Id: 2038703	<b>1515-1517 SOUTH WABA</b>	<b>49-3</b>
BURNHAM PARK HARBOR Tank Status: Exempt from registration Tank Status: Currently in use Status: ACTIVE Facility Id: 2036651	1559 S LAKE SHORE DR	52-3
UNITED MAINTENANCE C Tank Status: Exempt from registration Status: EXEMPT Facility Id: 2035785	1550 S INDIANA	54-3
<b>LAKESHORE PETROCORP</b> Tank Status: Removed	<b>13759 SOUTH INDIANA</b>	<b>54-3</b>

## EXECUTIVE SUMMARY

<p>Tank Status: Exempt from registration          Status: CLOSED          Facility Id: 2021429</p>		
<p>VACANT COMMERCIAL BU          Tank Status: Exempt from registration          Status: EXEMPT          Facility Id: 2042126</p>	<p>1600-12 S. INDIANA</p>	<p>54-3</p>
<p>16TH STREET MU SHOP          Tank Status: Removed          Status: CLOSED          Facility Id: 2002598</p>	<p>16TH ST E OF INDIANA</p>	<p>54-3</p>
<p>ELMAMSURE          Tank Status: Exempt from registration          Status: EXEMPT          Facility Id: 2034283</p>	<p>1615-1631 INDIANA AV</p>	<p>54-3</p>
<p>RIVER GROVE TRUST          Tank Status: Exempt from registration          Status: EXEMPT          Facility Id: 2036920</p>	<p>1632 S INDIANA AVE</p>	<p>54-3</p>
<p>AUTO DRIVEAWAY CO          Tank Status: Removed          Tank Status: Exempt from registration          Status: CLOSED          Facility Id: 2025084</p>	<p>1612 S PRAIRIE AVE</p>	<p>56-3</p>
<p>YELLOW CAB MANAGEMEN          Tank Status: Removed          Tank Status: Exempt from registration          Status: CLOSED          Facility Id: 2020582</p>	<p>1730 S. INDIANA AVEN</p>	<p>60-3</p>
<p>NATIONAL VIETNAM VET          Tank Status: Exempt from registration          Status: EXEMPT          Facility Id: 2036598</p>	<p>1801 S INDIANA</p>	<p>60-3</p>
<p>YELLOW CAB CO          Tank Status: Exempt from registration          Status: EXEMPT          Facility Id: 2040058</p>	<p>1802N S INDIANA AVE</p>	<p>60-3</p>
<p>REA BLDG #13          Tank Status: Exempt from registration          Status: EXEMPT          Facility Id: 2033878</p>	<p>1709 SO PRARIE</p>	<p>61-3</p>
<p>PRAIRIE COURT          Tank Status: Removed          Status: CLOSED          Facility Id: 2045903</p>	<p>1712 S. PRAIRIE AVE.</p>	<p>61-3</p>
<p>CONSTRUCTION SITE          Tank Status: Exempt from registration          Status: EXEMPT          Facility Id: 2041191</p>	<p>1799 S PRAIRIE THIRD</p>	<p>61-3</p>
<p>KIMBALL BLDG          Tank Status: Removed</p>	<p>1801 S PRAIRIE AVE</p>	<p>61-3</p>

## EXECUTIVE SUMMARY

Status: CLOSED Facility Id: 2027285		
MANSIONS OF PRAIRIE	1815-1901 S. PRAIRIE	61-3
Tank Status: Exempt from registration Tank Status: Removed Status: CLOSED Facility Id: 2039615		
2001 BLDG	2001 CALUMET AVE	66-3
Tank Status: Exempt from registration Status: EXEMPT Facility Id: 2033880		
BED & BREAKFAST	2020 S. CALUMET	66-3
Tank Status: Exempt from registration Status: EXEMPT Facility Id: 2043747		
BT AMERICA'S	351 EAST 21ST STREET	66-3
Tank Status: Currently in use Status: ACTIVE Facility Id: 2040779		
DIGITAL REALTY / DAT	351 EAST 21ST STREET	66-3
Tank Status: Currently in use Tank Status: Moved Status: ACTIVE Facility Id: 2043583 Facility Id: 2044586		
PLANT NO 5	329 EAST 21ST STREET	66-3
Tank Status: Removed Tank Status: Exempt from registration Tank Status: Abandoned in place Status: CLOSED Facility Id: 2012888		
<b>DIGITAL REALTY / LAK</b>	<b>350 EAST CERMAK</b>	<b>66-3</b>
Tank Status: Currently in use Tank Status: Removed Tank Status: Moved Tank Status: Does Not Exist Status: ACTIVE Facility Id: 2040401 Facility Id: 2040402 Facility Id: 2040403 Facility Id: 2040404 Facility Id: 2040405 *Additional key fields are available in the Map Findings section		
LAKESIDE TECHNOLOGY	350 E. CERMAK	66-3
Tank Status: Exempt from registration Tank Status: Currently in use Tank Status: Moved Status: ACTIVE Facility Id: 2039595		
TELX	351 EAST 21ST STREET	66-3
Tank Status: Currently in use Status: ACTIVE		

## EXECUTIVE SUMMARY

Facility Id: 2040665		
<b>CALUMET PLANT FACILI</b>	<b>350 EAST 22ND STREET</b>	<b>66-3</b>
Tank Status: Removed		
Status: CLOSED		
Facility Id: 2012889		
US MESSENGER & DELIV	303 E CERMAK RD	66-3
Tank Status: Exempt from registration		
Status: EXEMPT		
Facility Id: 2000833		
WILDER BINDING CO	2217 S PRAIRIE	66-3
Tank Status: Removed		
Status: CLOSED		
Facility Id: 2001404		
NUSBAUM HOUSE OF BEL	2222 S CALUMET	66-3
Tank Status: Removed		
Status: CLOSED		
Facility Id: 2032779		
PLANT 11	2411 S DR MARTIN L K	74-3
Tank Status: Removed		
Status: CLOSED		
Facility Id: 2012887		
BURRELL AUTO GARAGE	2421 S KING DR	74-3
Tank Status: Removed		
Status: CLOSED		
Facility Id: 2032118		
FORMER CITGO SERVICE	2400 S KING DR	74-3
Tank Status: Removed		
Status: CLOSED		
Facility Id: 2001396		
<b>AMOCO SS#5087 FAC#10</b>	<b>2501 S M L KING DR</b>	<b>74-3</b>
Tank Status: Removed		
Status: CLOSED		
Facility Id: 2022963		
MAS PROPERTIES-VACAN	407 E 25TH ST	74-3
Tank Status: Removed		
Status: CLOSED		
Facility Id: 2035541		
PRAIRIE COURTS DEVEL	2616 - 2618 S. MARTI	78-3
Tank Status: Removed		
Status: CLOSED		
Facility Id: 2030587		
FIRST PRARIE SHORES	2801 S KING DR	81-3
Tank Status: Abandoned in place		
Status: CLOSED		
Facility Id: 2025305		
FORTH PRAIRIE SHORES	2851 S KING DR	81-3
Tank Status: Abandoned in place		
Status: CLOSED		
Facility Id: 2025304		
FORMER REESE HUMANA	547 E. 29TH STREET	83-3



## EXECUTIVE SUMMARY

<p>Tank Status: Exempt from registration  Status: EXEMPT  Facility Id: 2036993</p>		
<p>PRAIRIE SHORES PLAZA  Tank Status: Exempt from registration  Status: EXEMPT  Facility Id: 2042820</p>	<p>2901-2919 S. VERNON</p>	<p>85-3</p>
<p>R R DONNELLEY &amp; SONS  Tank Status: Exempt from registration  Status: EXEMPT  Facility Id: 2036681</p>	<p>2401-2421 COTTAGE GR</p>	<p>86-3</p>
<p>MCCORMICK PLACE EXPA  Tank Status: Exempt from registration  Status: EXEMPT  Facility Id: 2039206</p>	<p>2241 S COTTAGE GROVE</p>	<p>86-3</p>
<p>MCCORMICK PLACE WEST  Tank Status: Exempt from registration  Status: EXEMPT  Facility Id: 2043059</p>	<p>2403 S. COTTAGE GROV</p>	<p>86-3</p>
<p>31ST STREET HARBOR  Tank Status: Currently in use  Status: ACTIVE  Facility Id: 2044809</p>	<p>3101-3155 S. LAKE SH</p>	<p>88-4</p>
<p><b>MICHAEL REESE HOSPIT</b>  Tank Status: Removed  Tank Status: Abandoned in place  Status: CLOSED  Facility Id: 2005735</p>	<p><b>2929 SOUTH ELLIS AVE</b></p>	<p><b>90-3,4</b></p>
<p><b>EINSTEIN</b>  Tank Status: Exempt from registration  Status: EXEMPT  Facility Id: 2041796</p>	<p><b>3830 S COTTAGE GROVE</b></p>	<p><b>99-6</b></p>
<p><b>CPD BURNAM PARK - CE</b>  Tank Status: Removed  Tank Status: Does Not Exist  Tank Status: Abandoned in place  Tank Status: Currently in use  Status: ACTIVE  Facility Id: 2020373</p>	<p><b>1000 E. OAKWOOD BLVD</b></p>	<p><b>100-6</b></p>
<p>OLANDER HOMES  Tank Status: Exempt from registration  Status: EXEMPT  Facility Id: 2026549</p>	<p>3939 S LAKE PARK AVE</p>	<p>101-6</p>
<p>OLANDER HOMES  Tank Status: Removed  Status: CLOSED  Facility Id: 2026548</p>	<p>3983 S LAKE PARK AVE</p>	<p>103-6</p>
<p>VACANT LOT  Tank Status: Exempt from registration  Status: EXEMPT  Facility Id: 2037117</p>	<p>827 E OAKWOOD BLVD</p>	<p>104-6</p>
<p>WASHINGTON PARK HOME</p>	<p>4040 S OAKENWALD</p>	<p>105-6</p>

## EXECUTIVE SUMMARY

<p>Tank Status: Removed            Status: CLOSED            Facility Id: 2028258</p>		
<p>JUDGE W GREEN APTS I            Tank Status: Removed            Status: CLOSED            Facility Id: 2030486</p>	<p>4030 S LAKE PARK</p>	<p>106-6</p>
<p>OAKENWALD SCHOOL            Tank Status: Exempt from registration            Status: EXEMPT            Facility Id: 2038629</p>	<p>4071 S LAKE PARK AVE</p>	<p>109-6</p>
<p>LAKE MICHIGAN HOMES            Tank Status: Removed            Status: CLOSED            Facility Id: 2030470</p>	<p>4227 SOUTH OAKENWALD</p>	<p>116-6</p>
<p>JUDD PARK SCHOLL            Tank Status: Does Not Exist            Status: CLOSED            Facility Id: 2032302</p>	<p>4434 S LAKE PARK</p>	<p>120-6</p>
<p>VACANT LOT            Tank Status: Exempt from registration            Status: EXEMPT            Facility Id: 2036564</p>	<p>1224-1364 E 47TH STR</p>	<p>122-6</p>
<p>LAKE VILLAGE EAST AP            Tank Status: Exempt from registration            Status: EXEMPT            Facility Id: 2045999</p>	<p>4700 S. LAKE PARK AV</p>	<p>122-6</p>
<p>THE NEWPORT CONDOMIN            Tank Status: Exempt from registration            Tank Status: Removed            Status: CLOSED            Facility Id: 2028723</p>	<p>4800 S CHICAGO BEACH</p>	<p>125-6</p>
<p><b>ST PAUL &amp; THE REDEEM</b>            Tank Status: Exempt from registration            Status: EXEMPT            Facility Id: 2041750</p>	<p><b>4945 S DORCHESTER AV</b></p>	<p><b>128-6</b></p>
<p>POWHATAN BLDG CORP            Tank Status: Removed            Status: CLOSED            Facility Id: 2016177</p>	<p>4950 S CHICAGO BEACH</p>	<p>129-6</p>
<p>TWIN TOWER APARTMENT            Tank Status: Abandoned in place            Status: CLOSED            Facility Id: 2033247</p>	<p>1649 EAST 50TH ST</p>	<p>129-6</p>
<p>ALGONQUIN APTS            Tank Status: Removed            Status: CLOSED            Facility Id: 2033241</p>	<p>1606 E 50TH ST</p>	<p>131-6</p>
<p>ALGONQUIN APTS            Tank Status: Removed            Status: CLOSED</p>	<p>1616 E 50TH ST</p>	<p>131-6</p>

## EXECUTIVE SUMMARY

Facility Id: 2033243		
ALGONQUIN APTS	1605 E 50TH ST	131-6
Tank Status: Removed		
Status: CLOSED		
Facility Id: 2033239		
ALGONQUIN APTS	1607 E 50TH ST	131-6
Tank Status: Removed		
Status: CLOSED		
Facility Id: 2033242		
ALGONQUIN APTS	1617 E 50TH ST	131-6
Tank Status: Removed		
Status: CLOSED		
Facility Id: 2033245		
UNIVERSITY OF CHICAG	5020 S CORNELL AVE	131-6
Tank Status: Out of service		
Tank Status: Removed		
Status: INACTIVE/HEATING OIL		
Facility Id: 2009849		
CHIPPEWA APTS	5050 S E END	131-6
Tank Status: Removed		
Status: CLOSED		
Facility Id: 2026867		
G. F. CORNELL AMOCO	5048 SOUTH CORNELL S	131-6
Tank Status: Currently in use		
Tank Status: Removed		
Status: ACTIVE		
Facility Id: 2032378		
ALGONQUIN APTS	1606 E HYDE PARK	131-6
Tank Status: Removed		
Status: CLOSED		
Facility Id: 2033238		
FORMER VILLAGE CENTE	1501-1525 E. HYDE PA	131-6
Tank Status: Exempt from registration		
Status: EXEMPT		
Facility Id: 2045551		
UNIVERSITY OF CHICAG	5107 S BLACKSTONE AV	131-6
Tank Status: Removed		
Status: CLOSED		
Facility Id: 2009841		
APARTMENT BUILDING	5135 S BLACKSTONE	131-6
Tank Status: Exempt from registration		
Status: EXEMPT		
Facility Id: 2041939		
HARPER APTS	5129 S HARPER AVE	131-6
Tank Status: Abandoned in place		
Status: CLOSED		
Facility Id: 2030651		
HYDE PARK STATION CA	5130 S. LAKE PARK AV	131-6
Tank Status: Removed		
Tank Status: Exempt from registration		
Tank Status: Currently in use		

## EXECUTIVE SUMMARY

Status: ACTIVE Facility Id: 2022899		
SHELL STATION 1544-3	5200 S LAKE PARK	131-6
Tank Status: Removed Tank Status: Exempt from registration Status: CLOSED Facility Id: 2007030		
KENWOOD PUBLIC SCHOO	5015 S. BLACKSTONE	133-6
Tank Status: Exempt from registration Status: EXEMPT Facility Id: 2044334		
CONGREGATION	5200 S HYDE PARK BLV	134-6
Tank Status: Exempt from registration Status: EXEMPT Facility Id: 2038920		
CORNELL ARMS APTS	5212 S CORNELL	135-6
Tank Status: Abandoned in place Tank Status: Exempt from registration Status: CLOSED Facility Id: 2033528		
MIXED USE BUILDING (	5242 S. HYDE PARK BL	136-6
Tank Status: Exempt from registration Status: EXEMPT Facility Id: 2044894		
DEL PRADO APARTMENTS	5307 S HYDE PARK BLV	136-6
Tank Status: Removed Status: CLOSED Facility Id: 2035676		
FUTURE UNIVERSITY TH	5236 S. HARPER AVENU	137-6
Tank Status: Exempt from registration Status: EXEMPT Facility Id: 2045184		
VACANT LOT	1530 E. 53RD STREET	137-6
Tank Status: Exempt from registration Status: EXEMPT Facility Id: 2045009		
HYDE PARK BANK BLDG.	1525 E. 53RD STREET	137-6
Tank Status: Removed Status: CLOSED Facility Id: 2030827		
CORNELL AVENUE APART	5326 S. CORNELL AVEN	137-6
Tank Status: Exempt from registration Status: EXEMPT Facility Id: 2045019		
<b>LAKE PARK ASSOCIATES</b>	<b>1330 EAST 53RD STREE</b>	<b>138-6</b>
Tank Status: Removed Tank Status: Exempt from registration Status: CLOSED Facility Id: 2009153		
HYDE PARK SHOPPING C	1500-1564 E 55TH ST	140-6
Tank Status: Removed		

## EXECUTIVE SUMMARY

<p>Tank Status: Exempt from registration          Status: CLOSED          Facility Id: 2032228</p>		
<p>5514 CORNELL CONDO A          Tank Status: Exempt from registration          Status: EXEMPT          Facility Id: 2041409</p>	<p>5514-26 S CORNELL</p>	<p>140-6</p>
<p>UNIVERSITY OF CHICAG          Tank Status: Exempt from registration          Status: EXEMPT          Facility Id: 2036578</p>	<p>5620 S STONY ISLAND</p>	<p>140-6</p>
<p><b>POWELLS BOOKSTORE</b>          Tank Status: Exempt from registration          Status: EXEMPT          Facility Id: 2033576</p>	<p><b>1501 E 57TH ST</b></p>	<p><b>140-6</b></p>
<p><b>APARTMENT BUILDING</b>          Tank Status: Exempt from registration          Status: EXEMPT          Facility Id: 2036690</p>	<p><b>5465 S EVERETT</b></p>	<p><b>142-6</b></p>
<p>UNIVERSITY PARK COND          Tank Status: Abandoned in place          Tank Status: Out of service          Status: INACTIVE/HEATING OIL          Facility Id: 2031584</p>	<p>1451 E. 55TH STREET</p>	<p>145-6</p>
<p>1700 E 56TH ST APART          Tank Status: Removed          Status: CLOSED          Facility Id: 2026843</p>	<p>1700 E 56TH ST</p>	<p>146-6</p>
<p>MEWS CONDOMINIUMS          Tank Status: Exempt from registration          Status: EXEMPT          Facility Id: 2040031</p>	<p>5650 S DORCHESTER</p>	<p>147-6</p>
<p>MUSEUM OF SCIENCE &amp;          Tank Status: Currently in use          Tank Status: Removed          Status: ACTIVE          Facility Id: 2025038</p>	<p>1701 EAST 57TH STREE</p>	<p>149-6</p>
<p>ABANDONED HOSPITAL          Tank Status: Exempt from registration          Status: EXEMPT          Facility Id: 2044839</p>	<p>5800 S. STONY ISLAND</p>	<p>151-6</p>
<p><b>UNIVERSITY OF CHICAG</b>          Tank Status: Exempt from registration          Status: EXEMPT          Facility Id: 2039540</p>	<p><b>1427 E 60TH ST</b></p>	<p><b>152-6,8</b></p>
<p>DORCHESTER CO          Tank Status: Removed          Tank Status: Currently in use          Status: ACTIVE          Facility Id: 2007782</p>	<p>6050 SOUTH DORCHESTE</p>	<p>152-6,8</p>
<p>UNIVERSITY OF CHICAG</p>	<p>6045 S KENWOOD AVE</p>	<p>153-6,8</p>

## EXECUTIVE SUMMARY

Tank Status: Removed Status: CLOSED Facility Id: 2037311		
ANDREW CARNEGE ELEME Tank Status: Exempt from registration Status: EXEMPT Facility Id: 2040927	1414 E 61ST PLACE	154-6,8
BUTTER-LINDON APARTM Tank Status: Removed Status: CLOSED Facility Id: 2039289	6146 S KENWOOD AVE	155-6,8
HYDE PARK ACADEMY Tank Status: Exempt from registration Status: EXEMPT Facility Id: 2042287	6220 S. STONEY ISLAN	156-8
JACKSON PARK SER YAR Tank Status: Removed Tank Status: Exempt from registration Status: CLOSED Facility Id: 2020366	1625 E 63RD ST & S S	158-8
FORMER ACE HARDWARE Tank Status: Abandoned in place Tank Status: Removed Status: CLOSED Facility Id: 2035250	1320 E 63RD ST	159-8
<b>CAMPBELL APTS IL 2-5</b> Tank Status: Removed Status: CLOSED Facility Id: 2030485	<b>6360 SOUTH MINERVA</b>	<b>163-8</b>
JACKSON PARK FIELDHO Tank Status: Exempt from registration Status: EXEMPT Facility Id: 2030886	6401 S STONY ISLAND	164-8
ENGINE COMPANY #63 Tank Status: Exempt from registration Tank Status: Does Not Exist Status: EXEMPT Facility Id: 2041194	1440 E 67TH ST THIRD	168-8
<b>MAIN-TECH</b> Tank Status: Removed Status: CLOSED Facility Id: 2026042	<b>1550-1600 WESTERN DR</b>	<b>173-8</b>
J & W AUTO Tank Status: Exempt from registration Status: EXEMPT Facility Id: 2040494	6841-97 S KENWOOD	175-8
VACANT BUILDING Tank Status: Exempt from registration Status: EXEMPT Facility Id: 2045262	7200 S. KIMBARK AVE.	183-8
<b>SOUTH CHICAGO ONE, I</b>	<b>7283 SOUTH CHICAGO A</b>	<b>186-8</b>

## EXECUTIVE SUMMARY

Tank Status: Removed Tank Status: Currently in use Status: ACTIVE Facility Id: 2034764		
CONSTRUCTION/DEMO SI Tank Status: Exempt from registration Status: EXEMPT Facility Id: 2010721	7327 S. WOODLAWN AVE	187-8
FORMER US POST OFFIC Tank Status: Exempt from registration Tank Status: Entered in error Status: EXEMPT Facility Id: 2041937	7330 S. KIMBARK THIR	188-8
MANTA VIN COR STEEL Tank Status: Abandoned in place Status: CLOSED Facility Id: 2031132	7525 S CHICAGO AVE	193-8
BP Tank Status: Currently in use Tank Status: Out of service Status: ACTIVE Facility Id: 2020354	7603 S. CHICAGO	195-8
DOWNTOWN OIL #2001 Tank Status: Removed Tank Status: Exempt from registration Tank Status: Currently in use Status: ACTIVE Facility Id: 2017660	7600 S. CHICAGO AVEN	195-8
VACANT LOT Tank Status: Exempt from registration Tank Status: Does Not Exist Status: EXEMPT Facility Id: 2045364	1201 E. 77TH STREET	198-8
<b>FUTURE SENIOR CITIZE</b> Tank Status: Exempt from registration Status: EXEMPT Facility Id: 2044432	<b>1200 E. 78TH STREET</b>	<b>200-8</b>
SPECIALTY SEALANT TA Tank Status: Currently in use Tank Status: Out of service Tank Status: Removed Status: ACTIVE Facility Id: 2010655	7800 S WOODLAWN AVE	200-8
RENAISSANCE ADULT DA Tank Status: Exempt from registration Status: EXEMPT Facility Id: 2042612	7920 S. GREENWOOD	202-8
BODY MAGIC AUTO REPA Tank Status: Exempt from registration Status: EXEMPT Facility Id: 2034303	7901 S AVALON	204-8
ABANDONED SERVICE ST	7905 S WOODLAWN AVE	204-8

## EXECUTIVE SUMMARY

Tank Status: Exempt from registration Status: EXEMPT Facility Id: 2040372		
ALLTOWN BUS/SHERIDAN Tank Status: Removed Tank Status: Currently in use Status: ACTIVE Facility Id: 2016095	8121-8133 S. DOBSON	207-8
<b>AMOW SS#5944</b> Tank Status: Removed Tank Status: Exempt from registration Status: CLOSED Facility Id: 2023036	<b>8651 COTTAGE GROVE</b>	<b>216-10</b>
0464814 E 87 ST CHIC Tank Status: Exempt from registration Status: EXEMPT Facility Id: 2010167	814 E 87TH ST	216-10
SW CORNER LOT Tank Status: Exempt from registration Status: EXEMPT Facility Id: 2044238	8700 S. COTTAGE GROV	216-10
<b>CITGO</b> Tank Status: Currently in use Tank Status: Out of service Tank Status: Removed Tank Status: Exempt from registration Status: ACTIVE Facility Id: 2014708	<b>8721 SOUTH COTTAGE G</b>	<b>216-10</b>
CHICAGO CITY OF Tank Status: Exempt from registration Status: EXEMPT Facility Id: 2037003	8722 S COTTAGE GROVE	216-10
GARDEN INVESTMENT PA Tank Status: Exempt from registration Status: EXEMPT Facility Id: 2039451	1040 E 87TH ST	217-10
CHEMICAL CONNECTION Tank Status: Removed Status: CLOSED Facility Id: 2016204	1030 E 87TH ST	217-10
SOFT SHEER PRODUCTS Tank Status: Abandoned in place Status: CLOSED Facility Id: 2032537	1000 E 87TH ST	217-10
AKERS PACKAGING SER Tank Status: Removed Status: CLOSED Facility Id: 2003066	1037 E 87TH ST	217-10
SOFT SHEEN PRODUCTS Tank Status: Removed Status: CLOSED	1001 E 87TH ST	217-10



## EXECUTIVE SUMMARY

Facility Id: 2032370		
1130 EAST 87TH STREE	1130 EAST 87TH STREE	219-10
Tank Status: Exempt from registration		
Status: EXEMPT		
Facility Id: 2038680		
STUART HOOPER COMPAN	8757 S GREENWOOD	221-10
Tank Status: Exempt from registration		
Tank Status: Removed		
Status: CLOSED		
Facility Id: 2030731		
<b>DIAL CORP</b>	<b>8825 S GREENWOOD AVE</b>	<b>221-10</b>
Tank Status: Removed		
Status: CLOSED		
Facility Id: 2024186		
CONSTRUCTION SITE	8847 S. GREENWOOD AV	221-10
Tank Status: Exempt from registration		
Status: EXEMPT		
Facility Id: 2045609		
SOFT SHEEN PRODUCTS	8830 S DOBSON	222-10
Tank Status: Removed		
Status: CLOSED		
Facility Id: 2030145		
D C CATENARY HEADQUA	90TH ST & GREENWOOD	226-10
Tank Status: Removed		
Status: CLOSED		
Facility Id: 2006820		
GRIMEX THE GROBAN IM	9300 S DREXEL AVE	232-10
Tank Status: Out of service		
Status: INACTIVE/HEATING OIL		
Facility Id: 2029845		
<b>TRIANGLE HOME PRODUC</b>	<b>945 E 93RD ST</b>	<b>232-10</b>
Tank Status: Exempt from registration		
Status: EXEMPT		
Facility Id: 2026865		
PAIGE TRANSPORTATION	9400 S. COTTAGE GROV	234-10
Tank Status: Removed		
Status: CLOSED		
Facility Id: 2001512		
CITGO SERVICE STATIO	9454 S COTTAGE GROVE	235-10
Tank Status: Currently in use		
Tank Status: Removed		
Status: ACTIVE		
Facility Id: 2040777		
CAVEXSA USA INC	9535 S COTTAGE GROVE	235-10
Tank Status: Removed		
Status: CLOSED		
Facility Id: 2025631		
<b>CAR-X MUFFLER &amp; BRAK</b>	<b>1123 EAST 95TH STREE</b>	<b>236-10</b>
Tank Status: Removed		
Status: CLOSED		
Facility Id: 2038475		
U-STORE-IT GROUP	900 E 95TH ST	238-10

## EXECUTIVE SUMMARY

<p>Tank Status: Exempt from registration  Status: EXEMPT  Facility Id: 2039447</p>		
<p><b>PERLOW STEEL</b>  Tank Status: Removed  Status: CLOSED  Facility Id: 2030350</p>	<p><b>933 E 95TH ST</b></p>	<p><b>238-10</b></p>
<p><b>BEST FOAM FABRICATOR</b>  Tank Status: Removed  Status: CLOSED  Facility Id: 2033392</p>	<p><b>9633 S COTTAGE GROVE</b></p>	<p><b>240-10</b></p>
<p>JAYS FOODS INC  Tank Status: Exempt from registration  Status: EXEMPT  Facility Id: 2021916</p>	<p>825 E 99TH ST</p>	<p>245-10</p>
<p>GATELY STADIUM PARK  Tank Status: Removed  Status: CLOSED  Facility Id: 2030982</p>	<p>810 E 103RD ST</p>	<p>250-10</p>
<p>CITGO OF CHICAGO, IN  Tank Status: Currently in use  Status: ACTIVE  Facility Id: 2019886</p>	<p>721 E. 103RD PLACE</p>	<p>251-10</p>
<p>ABANDONED GAS STAION  Tank Status: Exempt from registration  Status: EXEMPT  Facility Id: 2040153</p>	<p>501-515 E 103RD ST</p>	<p>253-9,10</p>
<p>FORMER SERVICE STATI  Tank Status: Exempt from registration  Status: EXEMPT  Facility Id: 2040128</p>	<p>501-515 E 103ND ST</p>	<p>253-9,10</p>
<p><b>VACANT JIFFY LUBE ST</b>  Tank Status: Removed  Status: CLOSED  Facility Id: 2033802</p>	<p><b>350 EAST 103RD STREE</b></p>	<p><b>254-9</b></p>
<p>ROLLINS LEASING CORP  Tank Status: Does Not Exist  Status: EXEMPT  Facility Id: 2012994</p>	<p>800 EAST 107TH STREE</p>	<p>259-10,12</p>
<p>VACANT WAREHOUSE  Tank Status: Exempt from registration  Status: EXEMPT  Facility Id: 2038908</p>	<p>801 E 107TH ST</p>	<p>259-10,12</p>
<p>AUTOMOTIVE TECHNICAL  Tank Status: Exempt from registration  Status: EXEMPT  Facility Id: 2033908</p>	<p>10909 COTTAGE GROVE</p>	<p>263-11,12</p>
<p><b>SOUTHSIDE COLLEGE PR</b>  Tank Status: Removed  Tank Status: Exempt from registration  Status: CLOSED</p>	<p><b>250 EAST 111TH ST.</b></p>	<p><b>268-11</b></p>

## EXECUTIVE SUMMARY

Facility Id: 2039156		
HOTEL FLORENCE - PUL	11111 S. FORESTVILLE	270-11,12
Tank Status: Exempt from registration		
Status: EXEMPT		
Facility Id: 2045900		
<b>LUDLOW CORP SPECIAL</b>	<b>11235 S COTTAGE GROV</b>	<b>270-11,12</b>
Tank Status: Exempt from registration		
Tank Status: Abandoned in place		
Status: CLOSED		
Facility Id: 2039647		
<b>PULLMAN COMMUNITY CE</b>	<b>752 EAST 114TH STREE</b>	<b>273-12</b>
Tank Status: Removed		
Status: CLOSED		
Facility Id: 2042016		
GEORGE ODAY SHOP INC	526 E 114TH PL	275-11,12
Tank Status: Removed		
Tank Status: Exempt from registration		
Status: CLOSED		
Facility Id: 2027999		
TORINO GARAGE	11439 S COTTAGE GROV	275-11,12
Tank Status: Currently in use		
Status: ACTIVE		
Facility Id: 2001712		
ILLINOIS CENTRAL RAI	11500 S COTTAGE GROV	275-11,12
Tank Status: Exempt from registration		
Status: EXEMPT		
Facility Id: 2035501		
SHERWIN WILLIAMS CHI	549 E. 115TH ST.	275-11,12
Tank Status: Exempt from registration		
Status: EXEMPT		
Facility Id: 2044116		
STUART INDUSTRIAL CO	11740 S FRONT ST	284-11
Tank Status: Removed		
Status: CLOSED		
Facility Id: 2008210		
<b>INLAND METALS REFINI</b>	<b>651 E 119TH ST</b>	<b>287-12</b>
Tank Status: Removed		
Status: CLOSED		
Facility Id: 2013533		
BULKOA INC	11861 S COTTAGE GROV	288-12
Tank Status: Removed		
Tank Status: Exempt from registration		
Status: CLOSED		
Facility Id: 2023462		
ALLWASTE CONTAINER S	803 E 120TH ST	289-12
Tank Status: Removed		
Status: CLOSED		
Facility Id: 2013510		
S G KEYWELL CO	11900 S COTTAGE GROV	290-12
Tank Status: Removed		
Status: CLOSED		

## EXECUTIVE SUMMARY

Facility Id: 2012567		
TRI CITY TANK WASH	11901 S COTTAGE GROV	290-12
Tank Status: Out of service		
Status: INACTIVE		
Facility Id: 2014827		
<b>A &amp; D AUTO SER</b>	<b>12958 CARONDOLET AVE</b>	<b>307-13</b>
Tank Status: Removed		
Tank Status: Abandoned in place		
Status: CLOSED		
Facility Id: 2020504		
MARSULEX INC	2250 E 130TH ST	309-12
Tank Status: Removed		
Status: CLOSED		
Facility Id: 2021543		
CONSTRUCTION SITE	2550 E 130TH ST THIR	311-12
Tank Status: Exempt from registration		
Status: EXEMPT		
Facility Id: 2040521		
CONSTRUCTION SITE	2150 E 130TH STREET	312-12
Tank Status: Exempt from registration		
Status: EXEMPT		
Facility Id: 2040889		
FORD CITY SER STATIO	13000 S TORRENCE AVE	314-12
Tank Status: Removed		
Status: CLOSED		
Facility Id: 2015097		
VACANT PARCEL	13007 S. TORRENCE AV	314-12
Tank Status: Exempt from registration		
Tank Status: Does Not Exist		
Status: EXEMPT		
Facility Id: 2040125		
TRANSPORT TERMINALS	13101 S TORRENCE	314-12
Tank Status: Removed		
Status: CLOSED		
Facility Id: 2027344		
VACANT SITE	1721 E 130TH ST THRI	317-12
Tank Status: Does Not Exist		
Tank Status: Exempt from registration		
Status: EXEMPT		
Facility Id: 2041653		
SCRAP CORP OF AMERIC	12901 S. STONEY ISLA	322-12,15
Tank Status: Removed		
Tank Status: Exempt from registration		
Status: CLOSED		
Facility Id: 2015104		
MAINTENANCE BUILDING	940 E. 132ND STREET	324-12,13,15,16
Tank Status: Exempt from registration		
Status: EXEMPT		
Facility Id: 2043650		
<b>BEACON UNION 76</b>	<b>13359 SOUTH BALTIMOR</b>	<b>328-16</b>
Tank Status: Removed		

## EXECUTIVE SUMMARY

Tank Status: Exempt from registration Status: CLOSED Facility Id: 2037531		
ABANDONED GAS STATIO Tank Status: Exempt from registration Status: EXEMPT Facility Id: 2038762	13504 SOUTH BALTIMOR	333-16
CALUMET HARBOR LUMBE Tank Status: Aboveground Tank Status: Removed Status: CLOSED Facility Id: 2005783	13651 BUFFALO AVE	336-16
UNION 76 STATION Tank Status: Removed Status: CLOSED Facility Id: 2016101	13608 SOUTH AVENUE O	337-16
AZCAN CORP Tank Status: Currently in use Status: ACTIVE Facility Id: 2006709	13733 AVE O	337-16
CHICAGO SERVICE CENT Tank Status: Removed Status: CLOSED Facility Id: 2002286	13535 S TORRENCE AVE	338-16
MODERN CEMETERY & MA Tank Status: Removed Status: CLOSED Facility Id: 2002547	18TH & GREENBAY RD	339-16
PUBLIC WORKS FACILIT Tank Status: Removed Status: CLOSED Facility Id: 2000977	GREENBAY & ENTRE AVE	340-16
<b>INDIANA HARBOR BELT</b> Tank Status: Exempt from registration Status: EXEMPT Facility Id: 2043980	<b>13830 BRAINARD AVENU</b>	<b>342-16</b>

IL AST: Listing of all aboveground tanks inspected by Office of State Fire Marshal.

A review of the IL AST list, as provided by EDR, and dated 08/26/2015 has revealed that there are 5 IL AST sites within the searched area.

<u>Site</u>	<u>Address</u>	<u>Map ID</u>
US EQUITIES-TANK1#-2 Occupancy Number: 001-CN-055	20 EAST JACKSON STRE	8-1
<b>DIGITAL REALTY / LAK</b> Occupancy Number: 001-CN- 059	<b>350 EAST CERMAK</b>	<b>66-3</b>
AMERICAN TOWERGREENW	8912 SOUTH GREENWOOD	221-10

## EXECUTIVE SUMMARY

Occupancy Number: 001-CS-059		
AMERICAN TOWER-- TAN	1430 EAST 130TH STRE	302-12
Occupancy Number: 001-CS-059		
<b>INDIANA HARBOR BELT</b>	<b>13830 BRAINARD AVENU</b>	<b>342-16</b>
Occupancy Number: 001-055-CS		
Occupancy Number: 001-CS-055		

IL HWAR: Each year, Illinois hazardous-waste generators tell the Illinois EPA the amounts and kinds of hazardous waste they produced during the previous year. Generators indicate by code the types of wastes produced and the steps they took to manage these wastes. If some or all of these wastes were sent to commercial treatment, storage, and disposal facilities (TSDFs), that information and the identity of each receiving facility also are submitted. Illinois TSDFs likewise report the types and quantities of wastes received from in-state and out-of-state generators; they also report the procedures they used to manage these wastes.

A review of the IL HWAR list, as provided by EDR, and dated 12/31/2013 has revealed that there are 2 IL HWAR sites within the searched area.

<u>Site</u>	<u>Address</u>	<u>Map ID</u>
<b>CPD BURNAM PARK - CE</b> Facility ID: 0316355093 Facility ID: ILD9847675	<b>1000 E. OAKWOOD BLVD</b>	<b>100-6</b>
<b>FUTURE SENIOR CITIZE</b> Facility ID: 0316455023	<b>1200 E. 78TH STREET</b>	<b>200-8</b>

PA MANIFEST: Hazardous waste manifest information.

A review of the PA MANIFEST list, as provided by EDR, has revealed that there is 1 PA MANIFEST site within the searched area.

<u>Site</u>	<u>Address</u>	<u>Map ID</u>
<b>WALGREENS 0162</b> Generator EPA Id: ILR000042499	<b>1554 E 55TH ST</b>	<b>140-6</b>

NY MANIFEST: Manifest is a document that lists and tracks hazardous waste from the generator through transporters to a TSD facility.

A review of the NY MANIFEST list, as provided by EDR, has revealed that there are 3 NY MANIFEST sites within the searched area.

<u>Site</u>	<u>Address</u>	<u>Map ID</u>
<b>KODAK PROCESSING LAB</b> EPA ID: ILD072362312	<b>1712 PRAIRIE AVE</b>	<b>61-3</b>
<b>UNIVERSITY OF CHICAG</b>	<b>5801 SOUTH ELLIS AVE</b>	<b>150-6</b>

## EXECUTIVE SUMMARY

ACT Status: A  
 FID: 0  
 EPA ID: ILD005421136

**CHICAGO SPECIALTIES**

**735 E 115TH ST**

**276-12**

WI MANIFEST: Hazardous waste manifest information.

A review of the WI MANIFEST list, as provided by EDR, has revealed that there are 5 WI MANIFEST sites within the searched area.

<u>Site</u>	<u>Address</u>	<u>Map ID</u>
<b>ART INSTITUTE OF CHI</b> ACT Status: A FID: 0 EPA ID: ILD068478353	<b>MICHIGAN AT ADAMS</b>	<b>8-1</b>
<b>ROOSEVELT UNIVERSITY</b> ACT Status: A FID: 0 EPA ID: ILD042531418	<b>430 S MICHIGAN AVE</b>	<b>8-1</b>
<b>AMOCO 18616</b> ACT Status: A FID: 0 EPA ID: IL0000005264	<b>5130 S LAKE PARK B</b>	<b>131-6</b>
<b>UNIVERSITY OF CHICAG</b> ACT Status: A FID: 0 EPA ID: ILD005421136	<b>5801 SOUTH ELLIS AVE</b>	<b>150-6</b>
<b>TAILOR-RITE</b>	<b>8459 S COTTAGE GROVE</b>	<b>214-8,10</b>

IL SPILLS: A listing of incidents reported to the Office of Emergency Response.

A review of the IL SPILLS list, as provided by EDR, and dated 10/23/2015 has revealed that there are 18 IL SPILLS sites within the searched area.

<u>Site</u>	<u>Address</u>	<u>Map ID</u>
<b>MICHIGAN AVENUE TOWE</b> Incident ID: 20040202	<b>1250 S MICHIGAN AVE</b>	<b>39-3</b>
<b>METRO PIER &amp; EXHIBIT</b> Incident ID: 20150607	<b>230 EAST CERMAK ROAD</b>	<b>66-3</b>
<b>UNIVERSITY OF CHICAG</b> Incident ID: 20130907 Incident ID: 20150557	<b>1330 E 53RD ST</b>	<b>138-6</b>
<b>DOWNTOWN OIL CO</b> Incident ID: 19950919	<b>7600 S CHICAGO AVE</b>	<b>195-8</b>
<b>SCR MEDICAL TRANSPOR</b> Incident ID: 20140640	<b>8847 SOUTH GREENWOOD</b>	<b>221-10</b>
<b>ARGAR FOOD PROCESSIN</b>	<b>700 EAST 107TH STREE</b>	<b>260-10,12</b>

## EXECUTIVE SUMMARY

Incident ID: NL880968		
<b>CHICAGO SPECIALTIES</b>	<b>735 E 115TH ST</b>	<b>276-12</b>
Incident ID: NL871277		
Incident ID: NL890034		
Incident ID: NL891109		
Incident ID: NL891765		
<b>CHICAGO SPECIALTIES,</b>	<b>735 EAST 115TH STREE</b>	<b>276-12</b>
Incident ID: NL881175		
<b>ARRO TRANSPORTATION</b>	<b>11861 S COTTAGE GROV</b>	<b>288-12</b>
Incident ID: 19971905		
Incident ID: NL851258		
Not reported	11861 SOUTH COTTAGE	288-12
<b>KEYWELL CO.</b>	<b>11900 SOUTH COTTAGE</b>	<b>290-12</b>
Incident ID: 20040961		
Not reported	11900 S. COTTAGE GRO	290-12
Not reported	11900 S COTTAGE GROV	290-12
Incident ID: 19902351		
Not reported	11900 S. COTTAGE GRO	290-12
Not reported	11900 COTTAGE GROVE	290-12
<b>KEYWELL LLC</b>	<b>11900 S COTTAGE GROV</b>	<b>290-12</b>
Incident ID: 19942202		
Not reported		294-12
Incident ID: 20040961		
<b>ILLINOIS INTERNATION</b>	<b>12800 BUTLER DR.</b>	<b>300-12</b>
Incident ID: NL880300		
Incident ID: NL881218		
Incident ID: NL892352		

### IL ENG CONTROLS: Sites with Engineering Controls.

A review of the IL ENG CONTROLS list, as provided by EDR, and dated 09/03/2015 has revealed that there are 59 IL ENG CONTROLS sites within the searched area.

<u>Site</u>	<u>Address</u>	<u>Map ID</u>
<b>LAKESHORE EAST DEVEL</b>	<b>221 NORTH COLUMBUS D</b>	<b>4-1</b>
Illinois Epa Id: 0316325371		
<b>WABASH VAN BUREN PAR</b>	<b>410 SOUTH WABASH AVE</b>	<b>8-1</b>
Illinois Epa Id: 0316287047		
<b>ROOSEVELT UNIVERSITY</b>	<b>509 SOUTH WABASH AVE</b>	<b>8-1</b>
Illinois Epa Id: 0316325527		
<b>PRITZKER PARK</b>	<b>12-22 WEST VAN BUREN</b>	<b>21-1</b>
Illinois Epa Id: 0316325436		
<b>PRINTERS ROW PARK</b>	<b>632-712 SOUTH DEARBO</b>	<b>26-1</b>
Illinois Epa Id: 0316616445		
<b>JONES COLLEGE PREP A</b>	<b>646-724 SOUTH STATE</b>	<b>27-1</b>
Illinois Epa Id: 0316325487		
<b>HOLDEN COURT SHOPS</b>	<b>800-898 SOUTH HOLDEN</b>	<b>29-1,3</b>



## EXECUTIVE SUMMARY

Illinois Epa Id: 0316325413		
<b>THE OAKS APARTMENTS</b>	<b>820 SOUTH PARK TERRA</b>	<b>31-1,3</b>
Illinois Epa Id: 0316325542		
<b>AMLJ</b>	<b>900 SOUTH CLARK STRE</b>	<b>32-1,3</b>
Illinois Epa Id: 0316325434		
<b>ASTORIA TOWER</b>	<b>8 EAST 9TH STREET</b>	<b>33-1,3</b>
Illinois Epa Id: 0316325471		
<b>FCBT HOLDINGS, LLC</b>	<b>1344-1356 SOUTH MICH</b>	<b>39-3</b>
Illinois Epa Id: 0316325562		
<b>FIRESTONE TIRE &amp; SER</b>	<b>1550 SOUTH WABASH AV</b>	<b>49-3</b>
Illinois Epa Id: 0316330024		
<b>1555 WABASH L.L.C.</b>	<b>1555 SOUTH WABASH AV</b>	<b>49-3</b>
Illinois Epa Id: 0316325451		
<b>WABASH PARK</b>	<b>1611-1629 SOUTH WABA</b>	<b>49-3</b>
Illinois Epa Id: 0316345123		
<b>1501 SOUTH STATE STR</b>	<b>1501 SOUTH STATE STR</b>	<b>50-3</b>
Illinois Epa Id: 0316325316		
<b>NATIONAL PARKING COR</b>	<b>1533-1537 SOUTH MICH</b>	<b>53-3</b>
Illinois Epa Id: 0316325212		
<b>PUBLIC BUILDING COMM</b>	<b>1700 SOUTH STATE STR</b>	<b>59-3</b>
Illinois Epa Id: 0316335123		
<b>MUNICIPAL TIRE AND W</b>	<b>1806-1832 SOUTH WABA</b>	<b>62-3</b>
Illinois Epa Id: 0316335030		
<b>CENTRAL STATION DEVE</b>	<b>1901 SOUTH CALUMET A</b>	<b>63-3</b>
Illinois Epa Id: 0316335173		
<b>ILLINOIS NATIONAL GU</b>	<b>1919 SOUTH CALUMET A</b>	<b>63-3</b>
Illinois Epa Id: 0316330018		
<b>R.R. DONNELLEY &amp; SON</b>	<b>330 EAST 22ND STREET</b>	<b>66-3</b>
Illinois Epa Id: 0316345019		
<b>MCCORMICK PLACE WEST</b>	<b>2301 SOUTH INDIANA A</b>	<b>71-3</b>
Illinois Epa Id: 0316345043		
<b>SISTERS OF ST. FRANC</b>	<b>2500 SOUTH MICHIGAN</b>	<b>76-3</b>
Illinois Epa Id: 0316345076		
<b>SOUTH PARK PLAZA</b>	<b>2616-2618 SOUTH M.L.</b>	<b>78-3</b>
Illinois Epa Id: 0316335154		
<b>LAKE MEADOWS ASSOCIA</b>	<b>3357 SOUTH MARTIN LU</b>	<b>93-3</b>
Illinois Epa Id: 0316335015		
<b>MADDEN WELLS PHASE I</b>	<b>3701 SOUTH VINCENNES</b>	<b>95-3,4,5,6</b>
Illinois Epa Id: 0316355082		
<b>MADDEN/WELLS DARROW</b>	<b>3750 SOUTH ELLIS AVE</b>	<b>97-4,6</b>
Illinois Epa Id: 0316355065		
<b>OAKWOOD SHORES TERRA</b>	<b>3753-3755 SOUTH COTT</b>	<b>98-4,6</b>
Illinois Epa Id: 0316355094		
<b>DEPARTMENT OF ENVIRO</b>	<b>707-755 EAST 40TH ST</b>	<b>108-5,6</b>
Illinois Epa Id: 0316365032		
<b>PEOPLES GAS AND LIGH</b>	<b>720-740 EAST BOWEN A</b>	<b>110-6</b>

## EXECUTIVE SUMMARY

Illinois Epa Id: 0316350003		
<b>DREXEL REDEVELOPMENT</b>	<b>4100 SOUTH DREXEL BO</b>	<b>113-6</b>
Illinois Epa Id: 0316355062		
<b>LAKE PARK CRESCENT R</b>	<b>4000-4200 SOUTH LAKE</b>	<b>114-6</b>
Illinois Epa Id: 0316355063		
<b>EFFIE ELLIS COMMUNIT</b>	<b>4301 SOUTH COTTAGE G</b>	<b>117-6</b>
Illinois Epa Id: 0316355069		
<b>DUKES OIL SERVICE, I</b>	<b>1525 EAST 55TH STREE</b>	<b>140-6</b>
Illinois Epa Id: 0316405009		
<b>UNIVERSITY OF CHICAG</b>	<b>5454 SOUTH SHORE DRI</b>	<b>142-6</b>
Illinois Epa Id: 0316425075		
<b>5602 SOUTH DORCHESTE</b>	<b>5600 SOUTH DORCHESTE</b>	<b>147-6</b>
Illinois Epa Id: 0316006163		
<b>ANDREW CARNEGIE SCHO</b>	<b>6101 SOUTH DORCHESTE</b>	<b>154-6,8</b>
Illinois Epa Id: 0316425044		
<b>PUBLIC BUILDING COMM</b>	<b>NE CRNR 67TH STREET</b>	<b>168-8</b>
Illinois Epa Id: 0316415029		
<b>S &amp; J PROPERTIES</b>	<b>6800-6820 SOUTH STON</b>	<b>174-8</b>
Illinois Epa Id: 0316616443		
<b>DIE TECH</b>	<b>7230-7296 SOUTH CHIC</b>	<b>184-8</b>
Illinois Epa Id: 0316695006		
<b>GRAND CROSSING LIBRA</b>	<b>1000-1008 EAST 73RD</b>	<b>186-8</b>
Illinois Epa Id: 0316215136		
<b>AMOCO OIL COMPANY, A</b>	<b>7603 SOUTH CHICAGO A</b>	<b>195-8</b>
Illinois Epa Id: 0316445028		
<b>MONTCLARE OF AVALON</b>	<b>1201 EAST 77TH STREE</b>	<b>198-8</b>
Illinois Epa Id: 0316445060		
<b>MALL TOOL COMPANY</b>	<b>7800 SOUTH CHICAGO A</b>	<b>199-8</b>
Illinois Epa Id: 0316695107		
<b>MONTCLARE OF AVALON</b>	<b>1200 EAST 78TH STREE</b>	<b>200-8</b>
Illinois Epa Id: 0316455023		
<b>STAR CLEANERS</b>	<b>1311 EAST 79TH STREE</b>	<b>203-8</b>
Illinois Epa Id: 0316445005		
<b>REAVES &amp; SONS CLEANE</b>	<b>8234 SOUTH COTTAGE G</b>	<b>210-8</b>
Illinois Epa Id: 0316095006		
<b>AVALON PLAZA, L.L.C.</b>	<b>1246 EAST 87TH STREE</b>	<b>218-10</b>
Illinois Epa Id: 0316695080		
<b>1120 EAST 89TH STREE</b>	<b>1120 EAST 89TH STREE</b>	<b>223-10</b>
Illinois Epa Id: 0316695085		
<b>U-STOR-IT GROUP 95TH</b>	<b>1000 EAST 95TH STREE</b>	<b>237-10</b>
Illinois Epa Id: 0316006033		
<b>UNITED AIR CLEANER C</b>	<b>9705 COTTAGE GROVE</b>	<b>241-10</b>
Illinois Epa Id: 0316505004		
<b>PULLMAN WHEELWORKS</b>	<b>901 EAST 104TH STREE</b>	<b>255-10</b>
Illinois Epa Id: 0316505063		
<b>ARGAR FOOD PROCESSIN</b>	<b>700 EAST 107TH STREE</b>	<b>260-10,12</b>

## EXECUTIVE SUMMARY

Illinois Epa Id: 0316005465		
<b>RYERSON COIL PROCESS</b>	<b>720 EAST 111TH STREE</b>	<b>266-12</b>
Illinois Epa Id: 0316495031		
<b>CHICAGO SPECIALTIES,</b>	<b>735 EAST 115TH STREE</b>	<b>276-12</b>
Illinois Epa Id: 0316495004		
<b>SHERWIN-WILLIAMS COM</b>	<b>603 EAST KENSINGTON</b>	<b>281-12</b>
Illinois Epa Id: 0316500003		
<b>MARATHON PIPELINE</b>	<b>2350 EAST 130TH STRE</b>	<b>310-12</b>
Illinois Epa Id: 0316555055		
<b>ALLIED CHEMICAL COMP</b>	<b>2400 EAST 130TH STRE</b>	<b>310-12</b>
Illinois Epa Id: 0316555002		
<b>CHICAGO ENTERPRISE C</b>	<b>13535 SOUTH TORRENCE</b>	<b>338-16</b>
Illinois Epa Id: 0316555024		

IL INST CONTROL: Legal or administrative restrictions on land use and/or other activities (e.g., groundwater use restrictions) which effectively limit exposure to contamination may be employed as alternatives to removal or treatment of contamination.

A review of the IL INST CONTROL list, as provided by EDR, and dated 09/03/2015 has revealed that there are 67 IL INST CONTROL sites within the searched area.

<u>Site</u>	<u>Address</u>	<u>Map ID</u>
<b>LAKESHORE EAST DEVEL</b>	<b>221 NORTH COLUMBUS D</b>	<b>4-1</b>
Illinois EPA Id: 0316325371		
<b>WABASH VAN BUREN PAR</b>	<b>410 SOUTH WABASH AVE</b>	<b>8-1</b>
Illinois EPA Id: 0316287047		
<b>ROOSEVELT UNIVERSITY</b>	<b>509 SOUTH WABASH AVE</b>	<b>8-1</b>
Illinois EPA Id: 0316325527		
<b>PRITZKER PARK</b>	<b>12-22 WEST VAN BUREN</b>	<b>21-1</b>
Illinois EPA Id: 0316325436		
<b>PRINTERS ROW PARK</b>	<b>632-712 SOUTH DEARBO</b>	<b>26-1</b>
Illinois EPA Id: 0316616445		
<b>JONES COLLEGE PREP A</b>	<b>646-724 SOUTH STATE</b>	<b>27-1</b>
Illinois EPA Id: 0316325487		
<b>HOLDEN COURT SHOPS</b>	<b>800-898 SOUTH HOLDEN</b>	<b>29-1,3</b>
Illinois EPA Id: 0316325413		
<b>THE OAKS APARTMENTS</b>	<b>820 SOUTH PARK TERRA</b>	<b>31-1,3</b>
Illinois EPA Id: 0316325542		
<b>AMLI</b>	<b>900 SOUTH CLARK STRE</b>	<b>32-1,3</b>
Illinois EPA Id: 0316325434		
<b>ASTORIA TOWER</b>	<b>8 EAST 9TH STREET</b>	<b>33-1,3</b>
Illinois EPA Id: 0316325471		
<b>FCBT HOLDINGS, LLC</b>	<b>1344-1356 SOUTH MICH</b>	<b>39-3</b>
Illinois EPA Id: 0316325562		
<b>FIRESTONE TIRE &amp; SER</b>	<b>1550 SOUTH WABASH AV</b>	<b>49-3</b>

## EXECUTIVE SUMMARY

Illinois EPA Id: 0316330024		
<b>1555 WABASH L.L.C.</b>	<b>1555 SOUTH WABASH AV</b>	<b>49-3</b>
Illinois EPA Id: 0316325451		
<b>WABASH PARK</b>	<b>1611-1629 SOUTH WABA</b>	<b>49-3</b>
Illinois EPA Id: 0316345123		
<b>1501 SOUTH STATE STR</b>	<b>1501 SOUTH STATE STR</b>	<b>50-3</b>
Illinois EPA Id: 0316325316		
<b>MCVITTIE PLATING COM</b>	<b>1600 SOUTH STATE STR</b>	<b>55-3</b>
Illinois EPA Id: 0316335135		
<b>PUBLIC BUILDING COMM</b>	<b>1700 SOUTH STATE STR</b>	<b>59-3</b>
Illinois EPA Id: 0316335123		
<b>MUNICIPAL TIRE AND W</b>	<b>1806-1832 SOUTH WABA</b>	<b>62-3</b>
Illinois EPA Id: 0316335030		
<b>CENTRAL STATION DEVE</b>	<b>1901 SOUTH CALUMET A</b>	<b>63-3</b>
Illinois EPA Id: 0316335173		
<b>ILLINOIS NATIONAL GU</b>	<b>1919 SOUTH CALUMET A</b>	<b>63-3</b>
Illinois EPA Id: 0316330018		
<b>R.R. DONNELLEY &amp; SON</b>	<b>330 EAST 22ND STREET</b>	<b>66-3</b>
Illinois EPA Id: 0316345019		
<b>MCCORMICK PLACE WEST</b>	<b>2301 SOUTH INDIANA A</b>	<b>71-3</b>
Illinois EPA Id: 0316345043		
<b>SISTERS OF ST. FRANC</b>	<b>2500 SOUTH MICHIGAN</b>	<b>76-3</b>
Illinois EPA Id: 0316345076		
<b>SOUTH PARK PLAZA</b>	<b>2616-2618 SOUTH M.L.</b>	<b>78-3</b>
Illinois EPA Id: 0316335154		
<b>LAKE MEADOWS ASSOCIA</b>	<b>3357 SOUTH MARTIN LU</b>	<b>93-3</b>
Illinois EPA Id: 0316335015		
<b>MADDEN WELLS PHASE I</b>	<b>3701 SOUTH VINCENNES</b>	<b>95-3,4,5,6</b>
Illinois EPA Id: 0316355082		
<b>MADDEN/WELLS DARROW</b>	<b>3750 SOUTH ELLIS AVE</b>	<b>97-4,6</b>
Illinois EPA Id: 0316355065		
<b>OAKWOOD SHORES TERRA</b>	<b>3753-3755 SOUTH COTT</b>	<b>98-4,6</b>
Illinois EPA Id: 0316355094		
<b>3993 DREXEL, INC.</b>	<b>3991-3997 SOUTH DREX</b>	<b>107-6</b>
Illinois EPA Id: 0316355071		
<b>DEPARTMENT OF ENVIRO</b>	<b>707-755 EAST 40TH ST</b>	<b>108-5,6</b>
Illinois EPA Id: 0316365032		
<b>PEOPLES GAS AND LIGH</b>	<b>720-740 EAST BOWEN A</b>	<b>110-6</b>
Illinois EPA Id: 0316350003		
<b>DREXEL REDEVELOPMENT</b>	<b>4100 SOUTH DREXEL BO</b>	<b>113-6</b>
Illinois EPA Id: 0316355062		
<b>LAKE PARK CRESCENT R</b>	<b>4000-4200 SOUTH LAKE</b>	<b>114-6</b>
Illinois EPA Id: 0316355063		
<b>EFFIE ELLIS COMMUNIT</b>	<b>4301 SOUTH COTTAGE G</b>	<b>117-6</b>
Illinois EPA Id: 0316355069		
<b>CORNELL CLEANERS</b>	<b>1610 EAST 53RD STREE</b>	<b>137-6</b>

## EXECUTIVE SUMMARY

Illinois EPA Id: 0316415002		
<b>DUKES OIL SERVICE, I</b>	<b>1525 EAST 55TH STREE</b>	<b>140-6</b>
Illinois EPA Id: 0316405009		
<b>UNIVERSITY OF CHICAG</b>	<b>5454 SOUTH SHORE DRI</b>	<b>142-6</b>
Illinois EPA Id: 0316425075		
<b>5602 SOUTH DORCHESTE</b>	<b>5600 SOUTH DORCHESTE</b>	<b>147-6</b>
Illinois EPA Id: 0316006163		
<b>PUBLIC BUILDING COMM</b>	<b>NE CRNR 67TH STREET</b>	<b>168-8</b>
Illinois EPA Id: 0316415029		
<b>S &amp; J PROPERTIES</b>	<b>6800-6820 SOUTH STON</b>	<b>174-8</b>
Illinois EPA Id: 0316616443		
<b>DIE TECH</b>	<b>7230-7296 SOUTH CHIC</b>	<b>184-8</b>
Illinois EPA Id: 0316695006		
<b>GRAND CROSSING LIBRA</b>	<b>1000-1008 EAST 73RD</b>	<b>186-8</b>
Illinois EPA Id: 0316215136		
<b>NATHU PATEL AND PART</b>	<b>7338-7358 SOUTH STON</b>	<b>189-8</b>
Illinois EPA Id: 0316435112		
<b>PRODUCTION TOOL CORP</b>	<b>1229-1241 EAST 74TH</b>	<b>190-8</b>
Illinois EPA Id: 0316005796		
<b>AMOCO OIL COMPANY, A</b>	<b>7603 SOUTH CHICAGO A</b>	<b>195-8</b>
Illinois EPA Id: 0316445028		
<b>MONTCLARE OF AVALON</b>	<b>1201 EAST 77TH STREE</b>	<b>198-8</b>
Illinois EPA Id: 0316445060		
<b>MALL TOOL COMPANY</b>	<b>7800 SOUTH CHICAGO A</b>	<b>199-8</b>
Illinois EPA Id: 0316695107		
<b>MONTCLARE OF AVALON</b>	<b>1200 EAST 78TH STREE</b>	<b>200-8</b>
Illinois EPA Id: 0316455023		
<b>STAR CLEANERS</b>	<b>1311 EAST 79TH STREE</b>	<b>203-8</b>
Illinois EPA Id: 0316445005		
<b>REAVES &amp; SONS CLEANE</b>	<b>8234 SOUTH COTTAGE G</b>	<b>210-8</b>
Illinois EPA Id: 0316095006		
<b>AVALON PLAZA, L.L.C.</b>	<b>1246 EAST 87TH STREE</b>	<b>218-10</b>
Illinois EPA Id: 0316695080		
<b>1120 EAST 89TH STREE</b>	<b>1120 EAST 89TH STREE</b>	<b>223-10</b>
Illinois EPA Id: 0316695085		
<b>TRIANGLE HOME PRODUC</b>	<b>945 E 93RD ST</b>	<b>232-10</b>
Illinois EPA Id: 0316005892		
<b>U-STOR-IT GROUP 95TH</b>	<b>1000 EAST 95TH STREE</b>	<b>237-10</b>
Illinois EPA Id: 0316006033		
<b>UNITED AIR CLEANER C</b>	<b>9705 COTTAGE GROVE</b>	<b>241-10</b>
Illinois EPA Id: 0316505004		
<b>MORRISON KNUDSON GRO</b>	<b>900 EAST 103RD ST.</b>	<b>249-10</b>
Illinois EPA Id: 0316495001		
<b>CHICAGO DEPARTMENT O</b>	<b>501 EAST 103RD STREE</b>	<b>253-9,10</b>
Illinois EPA Id: 0316495132		
<b>PULLMAN WHEELWORKS</b>	<b>901 EAST 104TH STREE</b>	<b>255-10</b>

## EXECUTIVE SUMMARY

Illinois EPA Id: 0316505063		
<b>ARGAR FOOD PROCESSIN</b>	<b>700 EAST 107TH STREE</b>	<b>260-10,12</b>
Illinois EPA Id: 0316005465		
<b>RYERSON COIL PROCESS</b>	<b>720 EAST 111TH STREE</b>	<b>266-12</b>
Illinois EPA Id: 0316495031		
<b>CHICAGO FAMILY HEALT</b>	<b>556-580 EAST 115TH S</b>	<b>275-11,12</b>
Illinois EPA Id: 0316505067		
<b>CHICAGO SPECIALTIES,</b>	<b>735 EAST 115TH STREE</b>	<b>276-12</b>
Illinois EPA Id: 0316495004		
<b>SHERWIN-WILLIAMS COM</b>	<b>603 EAST KENSINGTON</b>	<b>281-12</b>
Illinois EPA Id: 0316500003		
<b>MARATHON PIPELINE</b>	<b>2350 EAST 130TH STRE</b>	<b>310-12</b>
Illinois EPA Id: 0316555055		
<b>ALLIED CHEMICAL COMP</b>	<b>2400 EAST 130TH STRE</b>	<b>310-12</b>
Illinois EPA Id: 0316555002		
<b>SENIOR SUITES CHICAG</b>	<b>13550 SOUTH AVENUE O</b>	<b>335-16</b>
Illinois EPA Id: 0316555061		
<b>CHICAGO ENTERPRISE C</b>	<b>13535 SOUTH TORRENCE</b>	<b>338-16</b>
Illinois EPA Id: 0316555024		

IL SRP: Illinois Environmental Protection Agency, Site Remediation Program Database

A review of the IL SRP list, as provided by EDR, and dated 09/03/2015 has revealed that there are 101 IL SRP sites within the searched area.

<u>Site</u>	<u>Address</u>	<u>Map ID</u>
<b>LAKESHORE EAST DEVEL</b> IL EPA Id: 0316325371	<b>221 NORTH COLUMBUS D</b>	<b>4-1</b>
<b>WABASH VAN BUREN PAR</b> IL EPA Id: 0316287047	<b>410 SOUTH WABASH AVE</b>	<b>8-1</b>
<b>ROOSEVELT UNIVERSITY</b> IL EPA Id: 0316325527	<b>509 SOUTH WABASH AVE</b>	<b>8-1</b>
<b>PRITZKER PARK</b> IL EPA Id: 0316325436	<b>12-22 WEST VAN BUREN</b>	<b>21-1</b>
<b>PRINTERS ROW PARK</b> IL EPA Id: 0316616445	<b>632-712 SOUTH DEARBO</b>	<b>26-1</b>
<b>JONES COLLEGE PREP A</b> IL EPA Id: 0316325487	<b>646-724 SOUTH STATE</b>	<b>27-1</b>
<b>HOLDEN COURT SHOPS</b> IL EPA Id: 0316325413	<b>800-898 SOUTH HOLDEN</b>	<b>29-1,3</b>
<b>THE OAKS APARTMENTS</b> IL EPA Id: 0316325542	<b>820 SOUTH PARK TERRA</b>	<b>31-1,3</b>
<b>AVALON CLARK AND POL</b> IL EPA Id: 0316325480	<b>880 SOUTH CLARK STRE</b>	<b>32-1,3</b>
<b>AMLI</b>	<b>900 SOUTH CLARK STRE</b>	<b>32-1,3</b>

## EXECUTIVE SUMMARY

IL EPA Id: 0316325434		
CLARK & POLK PHASE I	880 SOUTH LASALLE ST	32-1,3
IL EPA Id: 0316325521		
<b>ASTORIA TOWER</b>	<b>8 EAST 9TH STREET</b>	<b>33-1,3</b>
IL EPA Id: 0316325471		
<b>FCBT HOLDINGS, LLC</b>	<b>1344-1356 SOUTH MICH</b>	<b>39-3</b>
IL EPA Id: 0316325562		
<b>CHICAGO, CITY OF</b>	<b>4233 W FERDINAND</b>	<b>49-3</b>
IL EPA Id: 0316325300		
<b>FIRESTONE TIRE &amp; SER</b>	<b>1550 SOUTH WABASH AV</b>	<b>49-3</b>
IL EPA Id: 0316330024		
<b>1555 WABASH L.L.C.</b>	<b>1555 SOUTH WABASH AV</b>	<b>49-3</b>
IL EPA Id: 0316325451		
<b>WABASH PARK</b>	<b>1611-1629 SOUTH WABA</b>	<b>49-3</b>
IL EPA Id: 0316345123		
NATIONAL LEAD COMPAN	1516 SOUTH STATE STR	50-3
IL EPA Id: 0316320026		
<b>1501 SOUTH STATE STR</b>	<b>1501 SOUTH STATE STR</b>	<b>50-3</b>
IL EPA Id: 0316325316		
<b>NATIONAL PARKING COR</b>	<b>1533-1537 SOUTH MICH</b>	<b>53-3</b>
IL EPA Id: 0316325212		
<b>MCVITTIE PLATING COM</b>	<b>1600 SOUTH STATE STR</b>	<b>55-3</b>
IL EPA Id: 0316335135		
<b>PUBLIC BUILDING COMM</b>	<b>1700 SOUTH STATE STR</b>	<b>59-3</b>
IL EPA Id: 0316335123		
PRAIRIE DISTRICT HOM	1799 SOUTH PRAIRIE A	61-3
IL EPA Id: 0316345033		
<b>MUNICIPAL TIRE AND W</b>	<b>1806-1832 SOUTH WABA</b>	<b>62-3</b>
IL EPA Id: 0316335030		
<b>CENTRAL STATION DEVE</b>	<b>1901 SOUTH CALUMET A</b>	<b>63-3</b>
IL EPA Id: 0316335173		
<b>ILLINOIS NATIONAL GU</b>	<b>1919 SOUTH CALUMET A</b>	<b>63-3</b>
IL EPA Id: 0316330018		
1935 SOUTH WABASH LL	1935 SOUTH WABASH AV	65-3
IL EPA Id: 0316345102		
PROPOSED POCKET PARK	2033 SOUTH PRAIRIE A	66-3
IL EPA Id: 0316345145		
<b>FORMER MERCURY FINIS</b>	<b>2112 PRAIRIE AVENUE</b>	<b>66-3</b>
IL EPA Id: 0316005264		
<b>R.R. DONNELLEY &amp; SON</b>	<b>330 EAST 22ND STREET</b>	<b>66-3</b>
IL EPA Id: 0316345019		
<b>CALUMET PLANT FACILI</b>	<b>350 EAST 22ND STREET</b>	<b>66-3</b>
IL EPA Id: 0316005171		
KING CERMAK, L.L.C.	333 EAST CERMAK ROAD	66-3
IL EPA Id: 0316335112		
<b>PRONTO CLEANERS</b>	<b>2235 SOUTH MICHIGAN</b>	<b>69-3</b>

## EXECUTIVE SUMMARY

IL EPA Id: 0316335093		
<b>MCCORMICK PLACE WEST</b>	<b>2301 SOUTH INDIANA A</b>	<b>71-3</b>
IL EPA Id: 0316345043		
<b>SISTERS OF ST. FRANC</b>	<b>2500 SOUTH MICHIGAN</b>	<b>76-3</b>
IL EPA Id: 0316345076		
<b>SOUTH PARK PLAZA</b>	<b>2616-2618 SOUTH M.L.</b>	<b>78-3</b>
IL EPA Id: 0316335154		
<b>LAKE MEADOWS ASSOCIA</b>	<b>3357 SOUTH MARTIN LU</b>	<b>93-3</b>
IL EPA Id: 0316335015		
<b>MADDEN WELLS PHASE I</b>	<b>3701 SOUTH VINCENNES</b>	<b>95-3,4,5,6</b>
IL EPA Id: 0316355082		
<b>MADDEN/WELLS DARROW</b>	<b>3750 SOUTH ELLIS AVE</b>	<b>97-4,6</b>
IL EPA Id: 0316355065		
<b>OAKWOOD SHORES TERRA</b>	<b>3753-3755 SOUTH COTT</b>	<b>98-4,6</b>
IL EPA Id: 0316355094		
<b>3993 DREXEL, INC.</b>	<b>3991-3997 SOUTH DREX</b>	<b>107-6</b>
IL EPA Id: 0316355071		
PEOPLES GAS AND LIGH	709 EAST 40TH STREET	108-5,6
IL EPA Id: 0316360003		
<b>DEPARTMENT OF ENVIRO</b>	<b>707-755 EAST 40TH ST</b>	<b>108-5,6</b>
IL EPA Id: 0316365032		
<b>PEOPLES GAS AND LIGH</b>	<b>720-740 EAST BOWEN A</b>	<b>110-6</b>
IL EPA Id: 0316350003		
<b>DREXEL REDEVELOPMENT</b>	<b>4100 SOUTH DREXEL BO</b>	<b>113-6</b>
IL EPA Id: 0316355062		
<b>LAKE PARK CRESCENT R</b>	<b>4000-4200 SOUTH LAKE</b>	<b>114-6</b>
IL EPA Id: 0316355063		
<b>EFFIE ELLIS COMMUNIT</b>	<b>4301 SOUTH COTTAGE G</b>	<b>117-6</b>
IL EPA Id: 0316355069		
<b>1525 HP, LLC</b>	<b>1525 EAST HYDE PARK</b>	<b>131-6</b>
IL EPA Id: 0316415082		
<b>CORNELL CLEANERS</b>	<b>1610 EAST 53RD STREE</b>	<b>137-6</b>
IL EPA Id: 0316415002		
<b>DUKES OIL SERVICE, I</b>	<b>1525 EAST 55TH STREE</b>	<b>140-6</b>
IL EPA Id: 0316405009		
<b>UNIVERSITY OF CHICAG</b>	<b>5454 SOUTH SHORE DRI</b>	<b>142-6</b>
IL EPA Id: 0316425075		
<b>5602 SOUTH DORCHESTE</b>	<b>5600 SOUTH DORCHESTE</b>	<b>147-6</b>
IL EPA Id: 0316006163		
<b>ANDREW CARNEGIE SCHO</b>	<b>6101 SOUTH DORCHESTE</b>	<b>154-6,8</b>
IL EPA Id: 0316425044		
1320 EAST 63RD STREE	1320-1328 EAST 63RD	159-8
IL EPA Id: 0316415025		
COLUMBIA POINTE	1201-1327 EAST 63RD	160-8
IL EPA Id: 0316415030		
WOODLAWN PARK II, LL	6301 SOUTH GREENWOOD	162-8



## EXECUTIVE SUMMARY

IL EPA Id: 0316426027		
<b>PUBLIC BUILDING COMM</b>	<b>NE CRNR 67TH STREET</b>	<b>168-8</b>
IL EPA Id: 0316415029		
<b>S &amp; J PROPERTIES</b>	<b>6800-6820 SOUTH STON</b>	<b>174-8</b>
IL EPA Id: 0316616443		
SOUTH SHORE WEST	7150 SOUTH BLACKSTON	181-8
IL EPA Id: 0316695050		
<b>DIE TECH</b>	<b>7230-7296 SOUTH CHIC</b>	<b>184-8</b>
IL EPA Id: 0316695006		
<b>GRAND CROSSING LIBRA</b>	<b>1000-1008 EAST 73RD</b>	<b>186-8</b>
IL EPA Id: 0316215136		
PEOPLES GAS AND LIGH	7300-7399 SOUTH CHIC	186-8
IL EPA Id: 0316690011		
<b>MIDWEST PRODUCTS, IN</b>	<b>7327 SOUTH WOODLAWN</b>	<b>187-8</b>
IL EPA Id: 0316005159		
<b>NATHU PATEL AND PART</b>	<b>7338-7358 SOUTH STON</b>	<b>189-8</b>
IL EPA Id: 0316435112		
<b>PRODUCTION TOOL CORP</b>	<b>1229-1241 EAST 74TH</b>	<b>190-8</b>
IL EPA Id: 0316005796		
<b>AMOCO OIL COMPANY, A</b>	<b>7603 SOUTH CHICAGO A</b>	<b>195-8</b>
IL EPA Id: 0316445028		
<b>MONTCLARE OF AVALON</b>	<b>1201 EAST 77TH STREE</b>	<b>198-8</b>
IL EPA Id: 0316445060		
<b>MALL TOOL COMPANY</b>	<b>7800 SOUTH CHICAGO A</b>	<b>199-8</b>
IL EPA Id: 0316695107		
<b>MONTCLARE OF AVALON</b>	<b>1200 EAST 78TH STREE</b>	<b>200-8</b>
IL EPA Id: 0316455023		
<b>SPECIALTY SEALANT IE</b>	<b>7800 S WOODLAWN AVE</b>	<b>200-8</b>
IL EPA Id: 0316695002		
SPECIALTY SEALANT	7812-7830 SOUTH WOOD	200-8
IL EPA Id: 0316435090		
<b>STAR CLEANERS</b>	<b>1311 EAST 79TH STREE</b>	<b>203-8</b>
IL EPA Id: 0316445005		
<b>REAVES &amp; SONS CLEANE</b>	<b>8234 SOUTH COTTAGE G</b>	<b>210-8</b>
IL EPA Id: 0316095006		
<b>CHATHAM COIN LAUNDRY</b>	<b>724 E 83RD ST</b>	<b>210-8</b>
IL EPA Id: 0316690008		
<b>TAILOR-RITE</b>	<b>8459 S COTTAGE GROVE</b>	<b>214-8,10</b>
IL EPA Id: 0316445018		
<b>AVALON PLAZA, L.L.C.</b>	<b>1246 EAST 87TH STREE</b>	<b>218-10</b>
IL EPA Id: 0316695080		
S&R REAL ESTATE DEVE	8900 SOUTH GREENWOOD	221-10
IL EPA Id: 0316455019		
<b>1120 EAST 89TH STREE</b>	<b>1120 EAST 89TH STREE</b>	<b>223-10</b>
IL EPA Id: 0316695085		
BURNSIDE NORTH	8901 SOUTH WOODLAWN	224-10

## EXECUTIVE SUMMARY

IL EPA Id: 0316695103		
<b>TRIANGLE HOME PRODUC</b>	<b>945 E 93RD ST</b>	<b>232-10</b>
IL EPA Id: 0316005892		
<b>U-STOR-IT GROUP 95TH</b>	<b>1000 EAST 95TH STREE</b>	<b>237-10</b>
IL EPA Id: 0316006033		
<b>UNITED AIR CLEANER C</b>	<b>9705 COTTAGE GROVE</b>	<b>241-10</b>
IL EPA Id: 0316505004		
<b>MORRISON KNUDSON GRO</b>	<b>900 EAST 103RD ST.</b>	<b>249-10</b>
IL EPA Id: 0316495001		
<b>CHICAGO DEPARTMENT O</b>	<b>501 EAST 103RD STREE</b>	<b>253-9,10</b>
IL EPA Id: 0316495132		
PULLMAN UNION FOUNDR	953 EAST 104TH STREE	255-10
IL EPA Id: 0316505053		
<b>PULLMAN WHEELWORKS</b>	<b>901 EAST 104TH STREE</b>	<b>255-10</b>
IL EPA Id: 0316505063		
<b>ARGAR FOOD PROCESSIN</b>	<b>700 EAST 107TH STREE</b>	<b>260-10,12</b>
IL EPA Id: 0316005465		
<b>RYERSON COIL PROCESS</b>	<b>720 EAST 111TH STREE</b>	<b>266-12</b>
IL EPA Id: 0316495031		
PEOPLES GAS: PULLMAN	700-750 EAST 111TH S	267-12
IL EPA Id: 0316490011		
<b>CHICAGO FAMILY HEALT</b>	<b>556-580 EAST 115TH S</b>	<b>275-11,12</b>
IL EPA Id: 0316505067		
<b>CHICAGO SPECIALTIES,</b>	<b>735 EAST 115TH STREE</b>	<b>276-12</b>
IL EPA Id: 0316495004		
<b>SHERWIN-WILLIAMS COM</b>	<b>603 EAST KENSINGTON</b>	<b>281-12</b>
IL EPA Id: 0316500003		
<b>MARATHON PIPELINE</b>	<b>2350 EAST 130TH STRE</b>	<b>310-12</b>
IL EPA Id: 0316555055		
<b>ALLIED CHEMICAL COMP</b>	<b>2400 EAST 130TH STRE</b>	<b>310-12</b>
IL EPA Id: 0316555002		
CHICAGO DEPARTMENT O	13001 SOUTH TORRENCE	314-12
IL EPA Id: 0316555098		
<b>CALUMET REALTY</b>	<b>12901 SOUTH STONY IS</b>	<b>322-12,15</b>
IL EPA Id: 0316555035		
<b>CHICAGO HOUSING AUTH</b>	<b>940 EAST 132ND STREE</b>	<b>323-12,15</b>
IL EPA Id: 0316545003		
<b>SENIOR SUITES CHICAG</b>	<b>13550 SOUTH AVENUE O</b>	<b>335-16</b>
IL EPA Id: 0316555061		
<b>CHICAGO ENTERPRISE C</b>	<b>13535 SOUTH TORRENCE</b>	<b>338-16</b>
IL EPA Id: 0316555024		
<b>BRAINARD</b>	<b>13850 BURNHAM AVE</b>	<b>341-16</b>
IL EPA Id: 0310365014		
BURNHAM PRAIRIE	2861 EAST 139TH STRE	343-16
IL EPA Id: 0310365011		

## EXECUTIVE SUMMARY

IL DRYCLEANERS: Any business interested in operating a drycleaning facility in Illinois needs to apply for a license through the Illinois Drycleaner Environmental Response trust Fund.

A review of the IL DRYCLEANERS list, as provided by EDR, and dated 11/22/2015 has revealed that there are 8 IL DRYCLEANERS sites within the searched area.

<u>Site</u>	<u>Address</u>	<u>Map ID</u>
<b>PALMER HOUSE HILTON</b> Facility Id: 3689-1959-01	<b>17 EAST MONROE STREE</b>	<b>13-1</b>
CHICAGO HILTON & TOW Facility Id: 3176-1712-01	720 S MICHIGAN AVE	28-1
<b>PRONTO CLEANERS</b> Facility Id: 5531-4139-01	<b>2235 SOUTH MICHIGAN</b>	<b>69-3</b>
HYDE PARK CLEANERS I Facility Id: 3168-9205-01	5422 SOUTH LAKE PARK	140-6
<b>EXCLUSIVE CLEANERS I</b> Facility Id: 3867-2766-01	<b>1442 E 57TH ST</b>	<b>140-6</b>
<b>STAR CLEANERS</b> Facility Id: 3550-7225-01	<b>1311 EAST 79TH STREE</b>	<b>203-8</b>
<b>REAVES &amp; SONS CLEANER</b> Facility Id: 3652-2015-01	<b>8234 SOUTH COTTAGE G</b>	<b>210-8</b>
<b>TAILOR-RITE</b> Facility Id: 1064-4261-01	<b>8459 S COTTAGE GROVE</b>	<b>214-8,10</b>

IL IMPDMENT: Statewide inventory of industrial, municipal, mining, oil & gas , and large agricultural impoundment. This study was conducted by the Illinois EPA to assess potential for contamination of shallow aquifers. This was a one-time study. Although many of the impoundments may no longer be present, the sites may be contaminated.

A review of the IL IMPDMENT list, as provided by EDR, and dated 12/31/1980 has revealed that there are 2 IL IMPDMENT sites within the searched area.

<u>Site</u>	<u>Address</u>	<u>Map ID</u>
U S SCRAP CORP		291-11,12
METROPOL SANT DIST G		298-12

IL BROWNFIELDS: The Illinois Municipal Brownfields Redevelopment Grant Program (MBRGP) offers grants worth a maximum of \$240,000 each to municipalities to assist in site investigation activities, development of cleanup , objectives and performance of cleanup activities. Brownfields are abandoned or underused industrial and/or commercial properties that are contaminated (or thought to be contaminated) and have an active . potential for redevelopment

A review of the IL BROWNFIELDS list, as provided by EDR, and dated 02/11/2010 has revealed that there are 3 IL BROWNFIELDS sites within the searched area.

<u>Site</u>	<u>Address</u>	<u>Map ID</u>
BURNSIDE STEEL	90TH ST. & WOODLAWN	227-10

## EXECUTIVE SUMMARY

IL EPA ID: 316690015 PULLMAN PROPERTIES IL EPA ID: 316000041	114TH STREET & CORLI	273-12
PULMAN PROPERTIES IL EPA ID: 316495076	114TH AND CORLISS AV	273-12

IL AIRS: A listing of air permits and emissions information.

A review of the IL AIRS list, as provided by EDR, and dated 12/31/2014 has revealed that there are 20 IL AIRS sites within the searched area.

<u>Site</u>	<u>Address</u>	<u>Map ID</u>
<b>PALMER HOUSE HILTON</b> Facility Id: 29298	<b>17 EAST MONROE STREE</b>	<b>13-1</b>
<b>CHICAGO HILTON AND T</b> Facility Id: 28519	<b>720 S MICHIGAN AVE</b>	<b>28-1</b>
<b>ANNSAND ENVIRONMENTA</b> Facility Id: 14600	<b>1700 S WENTWORTH</b>	<b>57-3</b>
<b>PERSHING SCHOOL</b> Facility Id: 2923	<b>3113 S RHODES</b>	<b>89-3</b>
<b>CORNELL DRY CLEANERS</b> Facility Id: 28859	<b>1610 E 53RD ST</b>	<b>137-6</b>
<b>UNIVERSITY OF CHICAG</b> Facility Id: 13523	<b>1330 E 53RD ST</b>	<b>138-6</b>
<b>EXCLUSIVE CLEANERS I</b> Facility Id: 3114	<b>1442 E 57TH ST</b>	<b>140-6</b>
<b>1700 E 56TH</b> Facility Id: 3845	<b>1700 E 56TH</b>	<b>146-6</b>
<b>S-H GRAPHICS LLC</b> Facility Id: 11898	<b>8757 S GREENWOOD</b>	<b>221-10</b>
<b>UNITED AIR CLEANER C</b> Facility Id: 3420	<b>9705 COTTAGE GROVE</b>	<b>241-10</b>
<b>SECRETARY OF STATE -</b> Facility Id: 3311	<b>9901 DR MARTIN LUTHE</b>	<b>246-9</b>
<b>B&amp;B PULLMAN PROPERTI</b> Facility Id: 29844	<b>700 E 107TH ST</b>	<b>260-10,12</b>
<b>FOSECO INC-CHICAGO P</b> Facility Id: 11220	<b>10823 S LANGLEY AVE</b>	<b>262-10,12</b>
<b>SALEM BAPTIST CHURCH</b> Facility Id: 4021	<b>10909 COTTAGE GROVE</b>	<b>263-11,12</b>
<b>CHICAGO SPECIALTIES</b> Facility Id: 3781	<b>735 E 115TH ST</b>	<b>276-12</b>
<b>STUART CHEMICAL &amp; PA</b> Facility Id: 2879	<b>11740 S FRONT ST</b>	<b>284-11</b>
<b>SHERWIN WILLIAMS CO</b>	<b>11700 S COTTAGE GROV</b>	<b>285-11,12</b>

## EXECUTIVE SUMMARY

Facility Id: 2534

<b>SHERWIN-WILLIAMS CO</b>	<b>11700 S. COTTAGE GRO</b>	<b>285-11,12</b>
SHERWIN-WILLIAMS CO	11700 COTTAGE GROVE	285-11,12
Facility Id: 3882		

<b>QUALA SERVICES LLC</b>	<b>803 E 120TH ST</b>	<b>289-12</b>
Facility Id: 3976		

IL TIER 2: A listing of facilities which store or manufacture hazardous materials and submit a chemical inventory report.

A review of the IL TIER 2 list, as provided by EDR, and dated 12/31/2014 has revealed that there are 4 IL TIER 2 sites within the searched area.

<u>Site</u>	<u>Address</u>	<u>Map ID</u>
<b>ILLINOIS BELL TELEPH</b>	<b>2211 SOUTH WABASH</b>	<b>68-3</b>
<b>SHERWIN-WILLIAMS CO</b>	<b>11700 S. COTTAGE GRO</b>	<b>285-11,12</b>
KEYWELL L.L.C.	11900 SOUTH COTTAGE	290-12
<b>CALUMET LUBRICANTS C</b>	<b>14000 MACKINAW AVE.</b>	<b>344-16</b>

IL CHICAGO ENV: This dataset serves as a lookup table to determine if environmental records exist in a Chicago Department of Public Health (CDPH) environmental dataset for a given address. COMPLAINTS: A 'Y?' indicates that one or more records exist in the CDPH Environmental Complaints dataset. NESHAPS & DEMOLITON NOTICES: A 'Y?' indicates that one or more records exist in the CDPH Asbestos and Demolition Notification dataset. ENFORCEMENT: A 'Y?' indicates that one or more records exist in the CDPH Environmental Enforcement dataset. INSPECTIONS: A 'Y?' indicates that one or more records exist in the CDPH Environmental Inspections dataset. PERMITS: A 'Y?' indicates that one or more records exist in the CDPH Environmental Permits dataset. TANKS: A 'Y?' indicates that one or more records exist in the CDPH Storage Tanks dataset.

A review of the IL CHICAGO ENV list, as provided by EDR, and dated 09/02/2015 has revealed that there are 31 IL CHICAGO ENV sites within the searched area.

<u>Site</u>	<u>Address</u>	<u>Map ID</u>
Not reported	200 E JACKSON BLVD	18-1
Not reported	175 E JACKSON BLVD	18-1
<b>SGZ PRAIRIE, LLC</b>	<b>1712 SOUTH PRAIRIE A</b>	<b>61-3</b>
<b>METRO PIER &amp; EXHIBIT</b>	<b>230 EAST CERMAK ROAD</b>	<b>66-3</b>
Not reported	1554 E HYDE PARK BLV	131-6
<b>CORNELL DRY CLEANERS</b>	<b>1610 E 53RD ST</b>	<b>137-6</b>
Not reported	1612 E 53RD ST	137-6
Not reported	1607 E 53RD ST	137-6
Not reported	1611 E 53RD ST	137-6
<b>UNIVERSITY OF CHICAG</b>	<b>1330 E 53RD ST</b>	<b>138-6</b>
Not reported	1520 E 57TH ST	140-6
<b>POWELLS BOOKSTORE</b>	<b>1501 E 57TH ST</b>	<b>140-6</b>
<b>1700 E 56TH</b>	<b>1700 E 56TH</b>	<b>146-6</b>
<b>UNIVERSITY OF CHICAG</b>	<b>1427 E 60TH ST</b>	<b>152-6,8</b>
Not reported	1501 E 60TH ST	152-6,8
Not reported	1220 E 75TH ST	193-8
Not reported	1222 E 75TH ST	193-8
Not reported	1127 E 76TH ST	196-8
<b>FUTURE SENIOR CITIZE</b>	<b>1200 E. 78TH STREET</b>	<b>200-8</b>

## EXECUTIVE SUMMARY

<u>Site</u>	<u>Address</u>	<u>Map ID</u>
Not reported	918 E 93RD ST	231-10
Not reported	825 E 95TH ST	235-10
Not reported	442 E 115TH ST	275-11,12
Not reported	11700 S COTTAGE GROV	285-11,12
Not reported	11770 S COTTAGE GROV	286-11,12
Not reported	11800 S COTTAGE GROV	288-11,12
Not reported	11820 S COTTAGE GROV	288-11,12
Not reported	11859 S COTTAGE GROV	288-12
Not reported	11861 S COTTAGE GROV	288-12
Not reported	11900 S COTTAGE GROV	290-12
Not reported	11901 S COTTAGE GROV	290-12
Not reported	11902 S COTTAGE GROV	294-12

IL BOL: Bureau of Land inventory for facility information. Data results are cross-linked with all on-line database system applications from IEPA - Bureau of Land as well as USEPA FRS database.

A review of the IL BOL list, as provided by EDR, and dated 12/09/2015 has revealed that there are 53 IL BOL sites within the searched area.

<u>Site</u>	<u>Address</u>	<u>Map ID</u>
<b>WILLOUGHBY TOWERS</b> Site Id: 170000522986 Inv Num: 0316325208	<b>8 S MICHIGAN AVE</b>	<b>8-1</b>
<b>ASH INDUSTRIAL DISTR</b> Site Id: 170000459965 Inv Num: 0311590006	<b>111 W WASHINGTON</b>	<b>9-1</b>
<b>CHICAGO UNION STATIO</b> Site Id: 170001830936 Inv Num: 0316005664	<b>210 S CANAL</b>	<b>16-1</b>
CHICAGO DOT Site Id: 170001748161 Inv Num: 0316325481	200 E JACKSON BLVD	18-1
CHICAGO PRK DIST JAC Site Id: 170001598457 Inv Num: 0316325417	200 E JACKSON BLVD	18-1
<b>AMOCO OIL CO. #18748</b> Site Id: 170000522842 Inv Num: 0316325181	<b>CONGRESS &amp; DEARBORN</b>	<b>22-1</b>
<b>CHICAGO HILTON AND T</b> Site Id: 170000361098 Site Id: 170000361150 Site Id: 170000361187 Site Id: 170000361196 Site Id: 170000523011 Inv Num: 0316325214 Inv Num: 0316325213 Inv Num: 0316325216 Inv Num: 0316325217	<b>720 S MICHIGAN AVE</b>	<b>28-1</b>

## EXECUTIVE SUMMARY

Inv Num: 0316325215		
<b>MICHIGAN AVENUE TOWE</b>	<b>1250 S MICHIGAN AVE</b>	<b>39-3</b>
Site Id: 170001426972		
Inv Num: 0316325393		
<b>VACANT PROPERTY</b>	<b>1515-1517 SOUTH WABA</b>	<b>49-3</b>
Site Id: 170000523360		
Inv Num: 0316325300		
<b>ANNSAND ENVIRONMENTA</b>	<b>1700 S WENTWORTH</b>	<b>57-3</b>
Site Id: 170000387659		
Inv Num: 0310455038		
<b>PERSHING SCHOOL</b>	<b>3113 S RHODES</b>	<b>89-3</b>
Site Id: 170000045341		
Inv Num: 0316355040		
<b>CPD BURNAM PARK - CE</b>	<b>1000 E. OAKWOOD BLVD</b>	<b>100-6</b>
Site Id: 170001823800		
Inv Num: 0316355093		
<b>ST PAUL &amp; THE REDEEM</b>	<b>4945 S DORCHESTER AV</b>	<b>128-6</b>
Site Id: 170001821526		
Inv Num: 0316415058		
<b>CORNELL DRY CLEANERS</b>	<b>1610 E 53RD ST</b>	<b>137-6</b>
Site Id: 170000063712		
Inv Num: 0316415002		
<b>UNIVERSITY OF CHICAG</b>	<b>1330 E 53RD ST</b>	<b>138-6</b>
Site Id: 170000058586		
Inv Num: 0316385007		
<b>POWELLS BOOKSTORE</b>	<b>1501 E 57TH ST</b>	<b>140-6</b>
Site Id: 170000526562		
Inv Num: 0316425041		
<b>UNIVERSITY OF CHICAG</b>	<b>5454 SOUTH SHORE DRI</b>	<b>142-6</b>
Site Id: 170001425688		
Inv Num: 0316425075		
<b>APARTMENT BUILDING</b>	<b>5465 S EVERETT</b>	<b>142-6</b>
Site Id: 170000200921		
Inv Num: 0316085217		
<b>1700 E 56TH</b>	<b>1700 E 56TH</b>	<b>146-6</b>
Site Id: 170000055017		
Inv Num: 0316415004		
<b>UNIVERSITY OF CHICAG</b>	<b>1427 E 60TH ST</b>	<b>152-6,8</b>
Site Id: 170000526287		
Inv Num: 0316415023		
METRA RAIL 75TH ST B	1200 E 75TH ST	193-8
Site Id: 170001806099		
Inv Num: 0316445061		
BRUNT BROTHERS TRANS	1220-1222 E 75TH ST	193-8
Site Id: 170000537346		
Inv Num: 0316690014		
<b>DOWNTOWN OIL CO</b>	<b>7600 S CHICAGO AVE</b>	<b>195-8</b>
Site Id: 170000173951		
Inv Num: 0316003231		

## EXECUTIVE SUMMARY

Inv Num: 0316045046		
<b>FUTURE SENIOR CITIZE</b>	<b>1200 E. 78TH STREET</b>	<b>200-8</b>
Site Id: 170001817648		
Inv Num: 0316455023		
METRA RAIL 79TH ST B	1100 E 79TH ST	202-8
Site Id: 170001806071		
Inv Num: 0316215137		
<b>S-H GRAPHICS LLC</b>	<b>8757 S GREENWOOD</b>	<b>221-10</b>
Site Id: 170000057453		
Inv Num: 0316690003		
<b>DIAL CORP</b>	<b>8825 S GREENWOOD AVE</b>	<b>221-10</b>
Site Id: 170000175085		
Inv Num: 0316445012		
<b>TRIANGLE HOME PRODUC</b>	<b>945 E 93RD ST</b>	<b>232-10</b>
Site Id: 170000045136		
Inv Num: 0316005892		
<b>PERLOW STEEL</b>	<b>933 E 95TH ST</b>	<b>238-10</b>
Site Id: 170000308879		
Inv Num: 0316445036		
<b>BEST FOAM FABRICATOR</b>	<b>9633 S COTTAGE GROVE</b>	<b>240-10</b>
Site Id: 170000175824		
Inv Num: 0316495062		
<b>SECRETARY OF STATE -</b>	<b>9901 DR MARTIN LUTHE</b>	<b>246-9</b>
Site Id: 170000049436		
Inv Num: 0316495055		
<b>CRAIG STEVENS DEVELO</b>	<b>801 107TH ST.</b>	<b>259-10,12</b>
Site Id: 170000528463		
Inv Num: 0316495118		
<b>B&amp;B PULLMAN PROPERTI</b>	<b>700 E 107TH ST</b>	<b>260-10,12</b>
Site Id: 170000397835		
Inv Num: 0316005465		
<b>ASHLAND PROD. LTD PA</b>	<b>11001 SOUTH LANGLEY</b>	<b>265-12</b>
Site Id: 170000510490		
Inv Num: 0316205008		
<b>PULLMAN CAR MANUFACT</b>	<b>748 E 111TH ST</b>	<b>266-12</b>
Site Id: 170002012541		
Inv Num: 0316505070		
<b>CHICAGO SPECIALTIES</b>	<b>735 E 115TH ST</b>	<b>276-12</b>
Site Id: 170000054358		
Inv Num: 0316495004		
<b>US SCRAP</b>	<b>391 E KENSINGTON</b>	<b>278-11</b>
Site Id: 170000232647		
Inv Num: 0316000022		
<b>STUART CHEMICAL &amp; PA</b>	<b>11740 S FRONT ST</b>	<b>284-11</b>
Site Id: 170000044887		
Inv Num: 0316005286		
<b>SHERWIN WILLIAMS CO</b>	<b>11700 S COTTAGE GROV</b>	<b>285-11,12</b>
Site Id: 170000041130		
Inv Num: 0316505005		
CHICAGO, CITY OF	11700 S COTTAGE GROV	285-11,12



## EXECUTIVE SUMMARY

Site Id: 170000323399 Inv Num: 0316505020		
<b>INLAND METALS REFINI</b>	<b>651 E 119TH ST</b>	<b>287-12</b>
Site Id: 170000041728 Inv Num: 0316500001		
<b>ARRO TRANSPORTATION</b>	<b>11861 S COTTAGE GROV</b>	<b>288-12</b>
Site Id: 170000391804 Inv Num: 0316515005		
SMITH SYSTEMS CHICAG	11861 S COTTAGE GROV	288-12
Site Id: 170000388355 Inv Num: 0316490014		
CLEAN HARBORS ENVIRO	11861 S COTTAGE GROV	288-12
Site Id: 170000061135 Inv Num: 0316715135		
<b>KEYWELL LLC</b>	<b>11900 S COTTAGE GROV</b>	<b>290-12</b>
Site Id: 170000175879 Inv Num: 0316495035		
ALLWASTE TANK CLEANI	11901 S COTTAGE GROV	290-12
Site Id: 170000241600 Inv Num: 0316005973		
<b>SCHROUD PROPERTY</b>	<b>12601 CARONDOLET AVE</b>	<b>299-13</b>
Site Id: 170000529818 Inv Num: 0316550015		
<b>TORRENCE AVENUE LAND</b>	<b>130TH &amp; TORRENCE</b>	<b>314-12</b>
Site Id: 170000493222 Inv Num: 0316000036		
<b>CARE CARRIERS INC.</b>	<b>13101 SOUTH TORRENCE</b>	<b>314-12</b>
Site Id: 170000202689 Inv Num: 0316555028		
<b>PAXTON LANDFILL CORP</b>	<b>TORRENCE AVE</b>	<b>327-15</b>
Site Id: 170000493044 Inv Num: 0316000002		
<b>BURNHAM, VILLAGE OF</b>	<b>13925 ENTRE AVE.</b>	<b>340-16</b>
Site Id: 170000182558 Inv Num: 0310365012		
<b>BRAINARD</b>	<b>13850 BURNHAM AVE</b>	<b>341-16</b>
Site Id: 170001601773 Inv Num: 0310365014		
<b>CALUMET LUBRICANTS C</b>	<b>14000 MACKINAW AVE.</b>	<b>344-16</b>
Site Id: 170000392064 Inv Num: 0310365002		

### EDR PROPRIETARY RECORDS

EDR MGP: The EDR Proprietary Manufactured Gas Plant Database includes records of coal gas plants (manufactured gas plants) compiled by EDR's researchers. Manufactured gas sites were used in the United States

## EXECUTIVE SUMMARY

from the 1800's to 1950's to produce a gas that could be distributed and used as fuel. These plants used whale oil, rosin, coal, or a mixture of coal, oil, and water that also produced a significant amount of waste. Many of the byproducts of the gas production, such as coal tar (oily waste containing volatile and non-volatile chemicals), sludges, oils and other compounds are potentially hazardous to human health and the environment. The byproduct from this process was frequently disposed of directly at the plant site and can remain or spread slowly, serving as a continuous source of soil and groundwater contamination.

A review of the EDR MGP list, as provided by EDR, has revealed that there are 5 EDR MGP sites within the searched area.

<u>Site</u>	<u>Address</u>	<u>Map ID</u>
PEOPLES GAS AND LIGH	100-150 SOUTH WACKER	14-1
PEOPLES GAS AND LIGH	709 EAST 40TH STREET	108-5,6
PEOPLES GAS AND LIGH	720-740 EAST BOWEN	110-6
PEOPLES GAS AND LIGH	7300-7399 SOUTH CHIC	186-8
PEOPLES GAS AND LIGH	700-750 EAST 111TH S	267-12

EDR Hist Auto: EDR has searched selected national collections of business directories and has collected listings of potential gas station/filling station/service station sites that were available to EDR researchers. EDR's review was limited to those categories of sources that might, in EDR's opinion, include gas station/filling station/service station establishments. The categories reviewed included, but were not limited to gas, gas station, gasoline station, filling station, auto, automobile repair, auto service station, service station, etc. This database falls within a category of information EDR classifies as "High Risk Historical Records", or HRHR. EDR's HRHR effort presents unique and sometimes proprietary data about past sites and operations that typically create environmental concerns, but may not show up in current government records searches.

A review of the EDR Hist Auto list, as provided by EDR, has revealed that there are 106 EDR Hist Auto sites within the searched area.

<u>Site</u>	<u>Address</u>	<u>Map ID</u>
Not reported	200 S MICHIGAN AVE	8-1
UNITED BONDED GARAGE	310 S MICH AV R730	8-1
SINCLAIR OIL CO	332 S MICH BLVD	8-1
KLEAN RITE AUTO LAUN	332 S MICH AV R2045	8-1
SINCLAIR REFINING CO	332 S MICHIGAN AV	8-1
ROXANA PETROLEUM COR	624 S MICH BLVD	8-1
WHITE SWAN GASOLINE	624 S MICH AV R1409	8-1
DOWNTOWN GARAGE	720 S MICH AV	28-1
STANDARD OIL CO (IND	910 S MICHIGAN AV	30-1,3
Not reported	1536 S PRAIRIE AVE	48-3
KIPP FRED	213 15 E 29TH	48-3
BUICK MOTOR CO	2031 CALUMOT AV	66-3
MEADOWS GARAGE	631 33 DEWEY PL	92-3,4
Not reported	623 E GROVELAND PARK	92-3,4
Not reported	623 E GROVELAND PAR	92-3,4
AMOCO OIL PRODUCTS A	3926 S LAKE PARK A	101-6
CHICAGO AUTO CENTER	315 S GREENWOOD CT	115-6
BEACH GARAGE	5045 LK PK AV	127-6
CHICAGO BEACH SERVIC	5048 S CORNELL AVE	131-6
HYDE PARK BATTERY CO	5048 LK PK AV	131-6
STANDARD OIL HYDE PA	5130 S LAKE PARK	131-6
BP AMOCO	5130 S LAKE PARK A	131-6
FIFTY SECOND STREET	5140 LK PK AV	131-6
EMERY MOTOR LIVERY C	5200 LK PK AV	131-6

## EXECUTIVE SUMMARY

<u>Site</u>	<u>Address</u>	<u>Map ID</u>
HYDE PARK COMMUNITY	5200 S LAKE PARK A	131-6
HYDE PARK SHELL	5200 S LAKE PARK	131-6
BILGER CHARLES F	5201 LK PK AV	131-6
COOPER CARLTON GARAG	1600 E 53D	137-6
Not reported	1608 E 53RD ST	137-6
Not reported	1525 E 53RD ST	137-6
Not reported	1507 E 53RD ST	137-6
PARKER LEONARD A	5321 LK PK AV	137-6
UNIVARSAL AUTO RADIA	5331 LK PK AV	137-6
FLAMINGO GARAGE	5343 LK PK AV	137-6
FIFTY FOURTH STREET	5344 LK PK AV	137-6
RED CROWN FILLING ST	5415 LK PK AV	140-6
CHAMBERS GARAGE AND	5416 LK PK AV	140-6
WARNOCK AUTO MACHI	5420 LK PK AV	140-6
LAKE PARK AUTO MAC	5422 LK PK AV	140-6
FAIRVIEW GARAGE	5461 LK PK AV	140-6
FREELING JEROME	5518 LK PK AV	140-6
BROMSTEDT WM F	5516 22 HARPER AV	140-6
CENTRAL GARAGE	5521 HARPER AV	140-6
FAIRCHILD GARAGE CO	5547 HARPER AV	140-6
SHORELAND GARAGE	5536 42 HARPER AV	140-6
ELITE GARAGE	5601 05 HARPER AV	140-6
CENTRAL FILLING STAT	5610 HARPER AV	140-6
KOLB HANS F	5620 LK PK AV	140-6
HEISMAN CHAS C	5609 HARPER AV	140-6
YOUNG BROS	5615 HARPER AV	140-6
BRITTON HOWARD E	5617 HARPER AV	140-6
ADVANCE AUTO MACHINE	5621 HARPER AV	140-6
LYNCH JAMES W	5625 HARPER AV	140-6
HARPER GARAGE CO	5650 LK PK AV	140-6
BEST SERVICE GARAGE	5630 HARPER AV	140-6
WAGNER BROS	5632 HARPER AV	140-6
BURNS JOSEPH J	5648 HARPER AV	140-6
WYNKELS HENRY	1447 E 60TH	152-6,8
AIR COOLED MOTORS	6100 S BLACKSTONE	154-6,8
GLADSTONE GARAGE	1410 E 62D	154-8
DORCHOSTER FILLING S	6245 DORCHESTER AV	157-8
DORCHESTER AND SIXTY	6324 DORCHESTER AV	157-8
GLOVER ALFRED G	6340 DORCHESTER AV	157-8
WOODLAWN FILLING STA	6357 DORCHESTER AV	157-8
DORCHESTER AUTO REPA	1403 E 66TH PL	168-8
DORCHESTER AUTO SERV	6649 DORCHESTER	168-8
TARR SERV STA	1344 E 67	172-8
SIXTY EIGHTH STREET	6823 KENWOOD AV	175-8
DESCHAMPS JULIUS J	1360 62 E 70TH	179-8
Not reported	1360 E 70TH ST	179-8
GUTH FREDERICK B	1255 E 75TH	193-8
DELL S STANDARD SERV	1030 E 79TH ST	202-8
LINN BROS	7920 28 GREENWOOD AV	202-8
CHEKER OIL CO	1201 E 79TH ST	204-8
DEPEND ON SERVICE ST	7901 3 WOODLAWN AV	204-8
CHATFIELD GARAGE	1046 E 81ST	207-8
AVALON GARAGE	8135 DOBSON AV	207-8
Not reported	920 E 87TH ST	220-10
AMM CITGO INC	9452 S COTTAGE GRO	235-10
COYLE LA POINT	742 E 95TH	235-10

## EXECUTIVE SUMMARY

<u>Site</u>	<u>Address</u>	<u>Map ID</u>
GARLICK ROBERT J	855 E 95TH	235-10
Not reported	935 E 95TH ST	238-10
Not reported	721 E 103RD ST	251-10
Not reported	10301 S COTTAGE GROV	251-10
Not reported	10763 S CHAMPLAIN AV	261-10,12
FEHSEL WM	447 E 111TH PL	269-11,12
Not reported	11201 S COTTAGE GROV	270-11,12
Not reported	509 E 112TH ST	270-11,12
Not reported	11221 S COTTAGE GROV	270-11,12
Not reported	11235 S COTTAGE GROV	270-11,12
Not reported	11314 S FRONT AVE	272-11,12
Not reported	11336 S FRONT AVE	272-11,12
GIOVANNI IPPOLILO	11442 SOUT PK AV	275-11
DELSANTO NICHOLAS	381 KENSINGTON AV	278-11
DAHL SANTO DAL SAN	381 E KENSINGTON	278-11
Not reported	11572 S FRONT AVE	278-11
MARTIN OIL SERVICE I	13007 S TORRENCE	314-12
FORD CITY SERVICE ST	13000 S TORRENCE	314-12
Not reported	13227 S TORRENCE AVE	314-12,15
Not reported	1825 E 130TH ST	316-12
Not reported	1801 E 130TH ST	316-12
Not reported	13135 S MANISTEE AVE	321-12,13,15,16
MOLL JOHN J	13400 CARONDOLET AV	329-16
WISNIEWSKI JOHN	13504 BALTIMORE AV	333-16
PALA SERV	13504 S BALTIMORE	333-16
PHILLIPS	13504 S BALTIMORE	333-16

EDR Hist Cleaner: EDR has searched selected national collections of business directories and has collected listings of potential dry cleaner sites that were available to EDR researchers. EDR's review was limited to those categories of sources that might, in EDR's opinion, include dry cleaning establishments. The categories reviewed included, but were not limited to dry cleaners, cleaners, laundry, laundromat, cleaning/laundry, wash & dry etc. This database falls within a category of information EDR classifies as "High Risk Historical Records", or HRHR. EDR's HRHR effort presents unique and sometimes proprietary data about past sites and operations that typically create environmental concerns, but may not show up in current government records searches.

A review of the EDR Hist Cleaner list, as provided by EDR, has revealed that there are 136 EDR Hist Cleaner sites within the searched area.

<u>Site</u>	<u>Address</u>	<u>Map ID</u>
MORGAN K E A K	6 N MICHIGAN AV	8-1
MUNGERS LAUNDRY CO	81 E MADISON R401	8-1
PEOPLES GAS LIGHT	122 S MICHGAN AV	8-1
PEOPLES GAS LIGHT	122 S MICHIGAN AV	8-1
Not reported	310 S MICHIGAN AVE	8-1
Not reported	332 S MICHIGAN AVE	8-1
WMCO MAINTENANCE INC	7610 S MICHIGAN CH	8-1
Not reported	910 S MICHIGAN AVE	30-1,3
Not reported	1251 S PRAIRIE AVE	40-3
Not reported	1275 S PRAIRIE AVE	40-3
Not reported	1331 S PRAIRIE AVE	41-3
CORTS ADAS W	1128 E 42D PL	115-6
KOSOVSKI SOL L	4233 LK PK AV	115-6

## EXECUTIVE SUMMARY

<u>Site</u>	<u>Address</u>	<u>Map ID</u>
CROWE LENZ CO	1149 E 43D	116-6
WAH SAM	1141 E 43D	116-6
WAH SAM	1143 E 43D	116-6
LEONARD MARY	1139 E 43D	116-6
SPINCYCLE COIN LAUND	1400 E 47TH ST	122-6
Not reported	1400 E 47TH ST	122-6
E Z CLNRS DYERS	4671 LK PK AV	122-6
ZEISS HARTMAN	1409 E 47TH	122-6
MODERN CLEANING SHOP	4711 LK PK AV	122-6
OLSEN ELMER O	4713 LK PK AV	122-6
QUINN MARIE	4719 LK PK AV	122-6
IVORY CLEANERS	1336 E 47TH ST	122-6
BEDROSLAN EDW F	1308 E 47TH	122-6
WING SING	1314 E 47TH	122-6
ALCXANDER CO	1334 E 47TH	122-6
SING WING	1338 E 47TH	122-6
Not reported	4800 S LAKE PARK AVE	124-6
ROSEN MARY	4815 LK PK AV	124-6
WEISS E CO	5052 AND 5011 LK PK	127-6
HONG SING	5023 LK PK AV	127-6
ANDERHOUS MORRIS	1524 HYDE PK BL	131-6
SPOMAR P	1541 HYDE PK BLVD	131-6
TORCH LEWIS L	5107 LK PK AV	131-6
L & S TAILORS FURRIE	5110 S HARPER AVE	131-6
SMITH JOS REAR	5121 LK PK AV	131-6
SHAKEN JOHN E	5123 LK PK AV	131-6
LIBERTY CLEANERS	5127 LK PK AV	131-6
MAID RITE HAND LAUND	5056 LK PK AV	131-6
DE SITTER PETER BR	5137 39 < LAKE PARK	131-6
Not reported	5100 S CORNELL AVE	131-6
HYDE PARK HOTEL LAUN	5118 LK PK AV	131-6
WO SAM	5216 LK PK AV	131-6
SING LEE	5222 LK PK AV	131-6
ABITER ABR	5234 LK PK AV	131-6
ANDERSON IDA	5219 LK PK AV	131-6
DIAMOND STEVEN	5242 LK PK AV	131-6
RAINBOW CLEANERS	1648 E 53RD ST	136-6
KRANSTOVER ALBERT H	1645 E 53D	136-6
Not reported	1610 E 53RD ST	137-6
HERZKA IGNATZ G	1618 E 53D	137-6
Not reported	1607 E 53RD ST	137-6
GOROWAY HARRY H	1607 E 53D	137-6
Not reported	1609 E 53RD ST	137-6
HYDE PARK LAUNDRY	1545 E 53D	137-6
Not reported	1507 E 53RD ST	137-6
HYDE PARK LAUNDRY CO	1547 E 53D	137-6
BEST HAND LAUNDRY	5337 LK PK AV	137-6
PERLMUTTER NOAH	5410 LK PK AV	140-6
Not reported	5422 S LAKE PARK AVE	140-6
HANSON ANNA C	5436 LK PK AV	140-6
HANSEN ANNIE MRS	5438 LK PK AV	140-6
SAM LEE	5485 LK PK AV	140-6
BILLUPS VERNON	1520 E 55TH	140-6
SPECTER ISAAC	1522 E 55TH	140-6
NEW MODEL HAND LAUND	1516 E 55TH	140-6
YOUNG ARTHUR U	1640 E 55TH	140-6

## EXECUTIVE SUMMARY

<u>Site</u>	<u>Address</u>	<u>Map ID</u>
CARNELL SHOE REPAIR	1602 E 55TH	140-6
Not reported	1527 E 55TH ST	140-6
ANN CLEANERS	5505 S HARPER AVE	140-6
SPINKSTON JAMES	5509 LK PK AV	140-6
NELLIS AUGUSTA E MRS	5510 HARPER AV	140-6
HYDE PARK MANOR HAND	5512 HARPER AV	140-6
COAKLEY YOUNG INC	1640 E 56TH AV	140-6
ALDINE HAND LAUNDRY	1554 E 56TH	140-6
CORNELL HAND LAUNDRY	1504 E 56TH	140-6
JACKSON PARK CLEANIN	1552 E 56TH	140-6
NELLIE AUGUSTA E MRS	5639 HARPER AV	140-6
SCHUMOW HARRY J	1452 E 57TH	140-6
SAM CHAS	1448 E 57TH	140-6
EXCLUSIVE CLEANERS I	1442 E 57	140-6
ROVENS JOHN	1442 E 57TH	140-6
Not reported	1442 E 57TH ST	140-6
SAM CHARLEY	1449 E 57TH	140-6
MANN IDA	1447 E 60TH	152-6,8
MARVEL HAND LAUNDRY	6119 DORCHESTER AV	154-6,8
MEYERS LOUIS E	6121 DORCHESTER AV	154-6,8
PLOSZYNSKI ADOLPH	6247 DORCHESTER AV	157-8
YOUNG JULIA M MRS	6248 DORCHESTER AV	157-8
BRITSAS GEO	1374 1/2 E 63D	157-8
BERGMANN BERNARD	1383 E 63D	157-8
RATH CLEANING DVEI	1351 E 63D	157-8
WARREN CHARLES G	6311 DORCHESTER AV	157-8
FUNG SAML	6313 DORCHESTER AV	157-8
JACKSON PARK LAUNDRY	6328 DORCHESTER AV	157-8
BLACK WM E CO	6330 DORCHESTER	157-8
BLACK WM E	6330 DORCHESTER AV	157-8
BLACK WM E CO	6330 6338 DORCHESTER	157-8
MOYS HAND LAUNDRY	1432 E 64TH	157-8
ARONSON CLEANING D	1434 E 64TH	157-8
BLACKSTONE LAUNDRY C	1459 E 64TH	157-8
PARK CLEANERS DYER	1360 E 65TH	165-8
STAN S	1353 E MARQUET	167-8
MONARD CLEANERS AND	1412 E 67	168-8
EILLIDS CHARLES	1421 1/2 E 67TH	168-8
ELLIDS CHAS	1421 E 67TH PL	168-8
Not reported	6838 S DORCHESTER AV	175-8
PARKSIDE LAMDRY CO	1311 E 70TH	180-8
KIM CLNRS	1259 E 75TH ST	193-8
GATLE KINGENAN	7732 AVALON AV	198-8
FRANCIS TRINEN CLNRS	1040 E 79TH	202-8
JOSEPHINE S DRY CLEA	1018 E 82ND ST	209-8
CROSTOWN CLNRS	8201 S DOBSON AVE	209-8
SHER FRANK	1029 E 82D	209-8
IDEAL SERVICE LAUNDR	1037 E 82D	209-8
SUNLIGHT LAUNDRY	1018 E 82D	209-8
LILLIE AND SARAH S C	1014 E 83RD ST	211-8
A B C CLNRS INC	910 E 87	220-10
Not reported	910 E 87TH ST	220-10
ROUNDTREE CARPET AND	9103 S DREXEL BLVD	229-10
MANGUM S COMMUNITY C	9202 S COTTAGE GRO	230-10
SAM SING	809 E 93D	233-10
BELMONT CLEANERS	704 E 100TH PL	247-10

## EXECUTIVE SUMMARY

<u>Site</u>	<u>Address</u>	<u>Map ID</u>
RUG SO NU CARPET AND GINSBERG DANIEL	651 E 101ST PL 626 E 107TH	248-10 257-10,12
ROSEMOOR TAILORS AND KENNEDY LAUNDRY SU	447 E 111TH ST 11231 FORRESTVILLE A	269-11,12 270-11,12
KENNEDY LAUNDRY SU SWIFT CLEANERS AND S	11238 FORRESTVILLE A 400 E 115TH ST	270-11,12 275-11
GILBERT S TAILOR AND SING LEE TOY	351 E 115 11504 FRONT AV	275-11 275-11,12
ZAMEN ANGELO BRAINARD COIN LNDRY	390 KENSINGTON AV 13237 S BRAINARD A	278-11 326-12,13,15,16
QUON MERTON	18729 BRANDOM AV	334-16

IL RGA LUST: The EDR Recovered Government Archive Leaking Underground Storage Tank database provides a list of LUST incidents derived from historical databases and includes many records that no longer appear in current government lists. Compiled from Records formerly available from the Illinois Environmental Protection Agency in Illinois.

A review of the IL RGA LUST list, as provided by EDR, has revealed that there are 3 IL RGA LUST sites within the searched area.

<u>Site</u>	<u>Address</u>	<u>Map ID</u>
BULKOA Facility ID: 971905	11861 SOUTH COTTAGE	288-12
KEYWELL CO. Facility ID: 902351	11900 SOUTH COTTAGE	290-12
KEYWELL CORP. Facility ID: 942202	11900 SOUTH COTTAGE	290-12

## EXECUTIVE SUMMARY

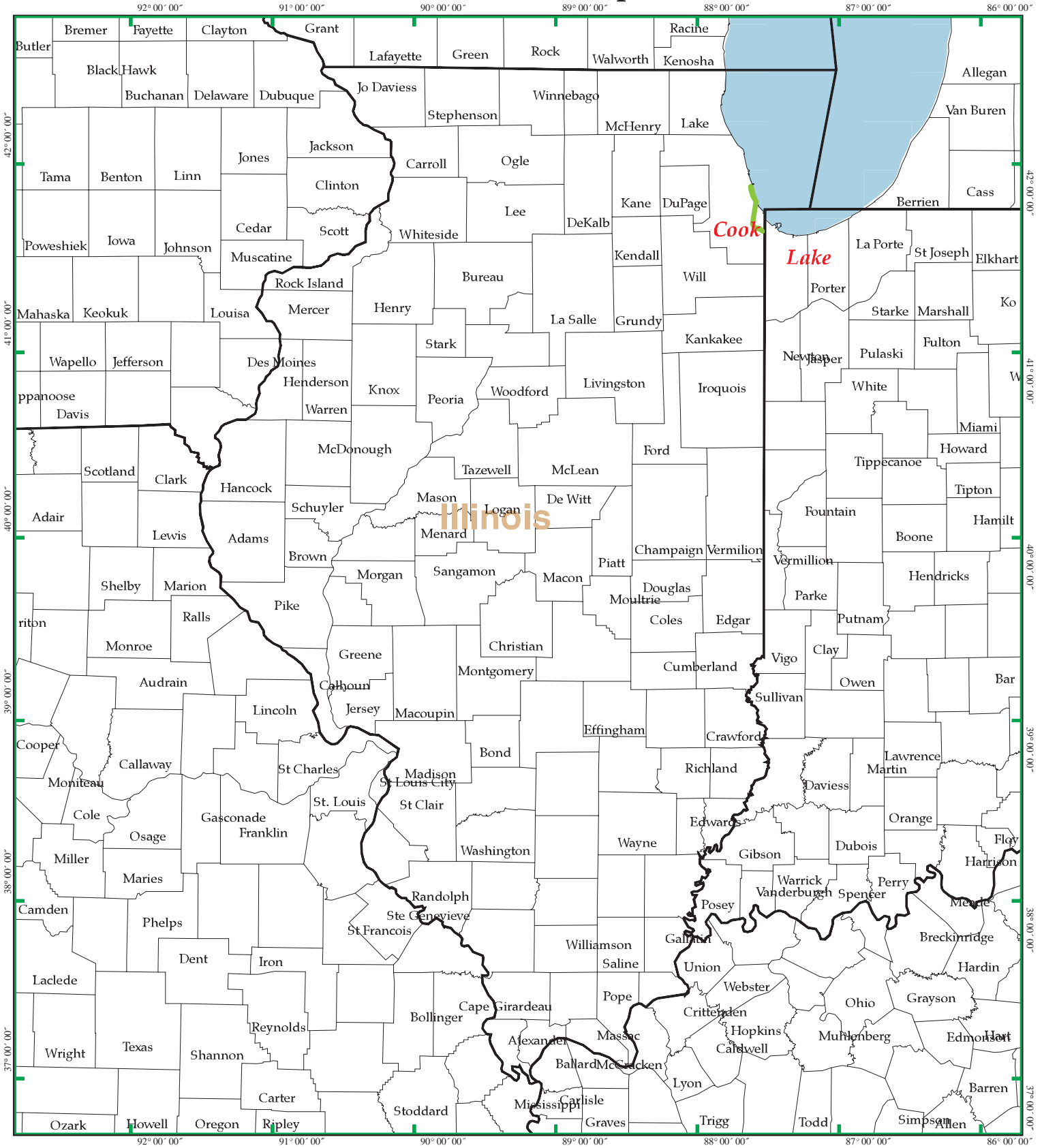
Please refer to the end of the findings report for unmapped orphan sites due to poor or inadequate address information.



## **Section 1**

# **Overview and Key Map**

# Overview Map

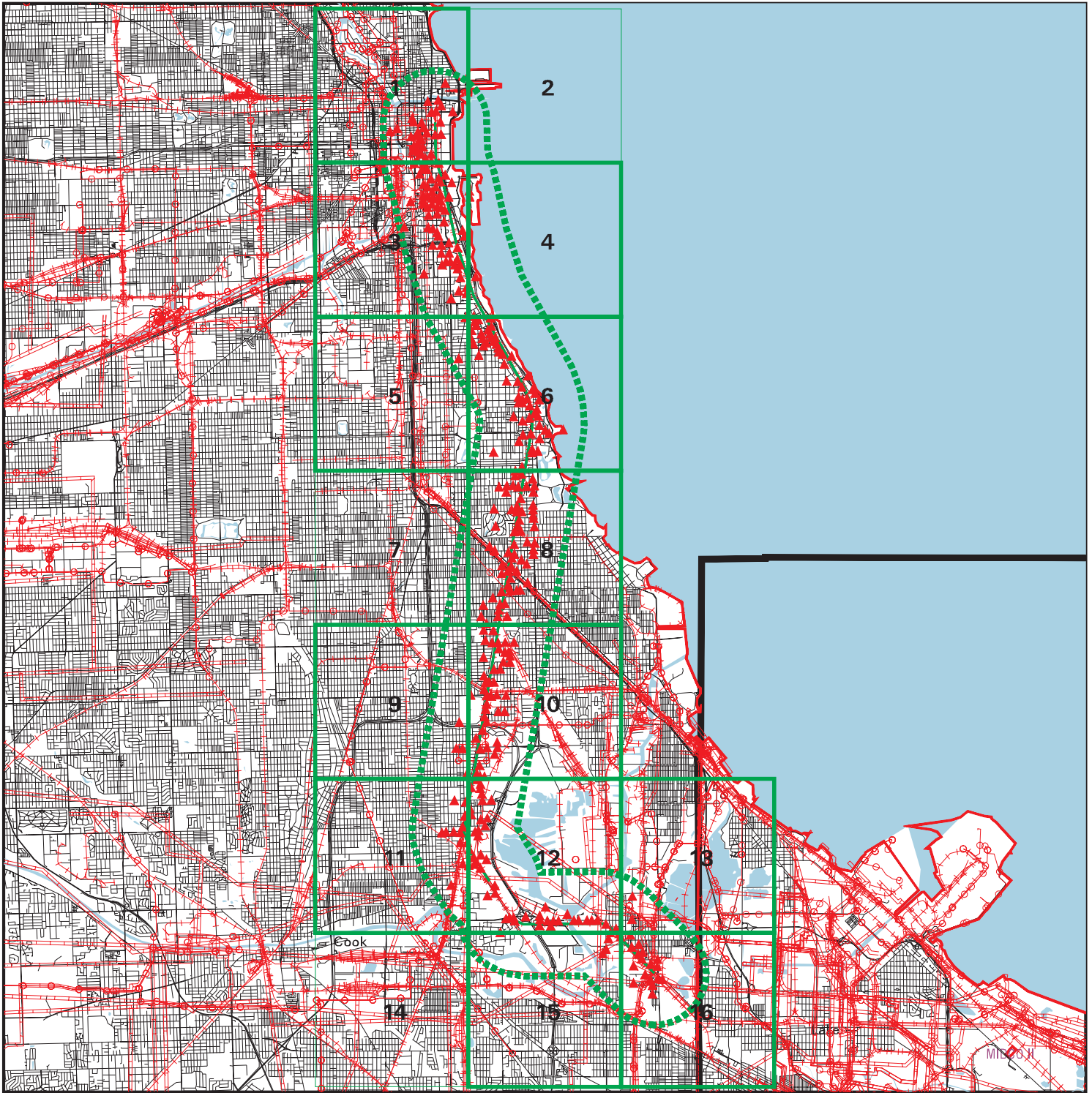


EDR DataMap® - Environmental Atlas

## NICTD West Lake Corridor Millennium Station Ext.



# Key Map

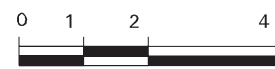


EDR DataMap® - Environmental Atlas

## NICTD West Lake Corridor Millennium Station Ext.

### Legend

- |               |                |                         |                   |              |
|---------------|----------------|-------------------------|-------------------|--------------|
| Roads         | Waterways      | Powerlines              | Water             | Listed Sites |
| Major Roads   | Railroads      | Pipelines               | Superfund Sites   |              |
| Contour Lines | Study Boundary | Fault Lines             | Federal DOD Sites |              |
|               |                | Indian Reservations BIA |                   |              |

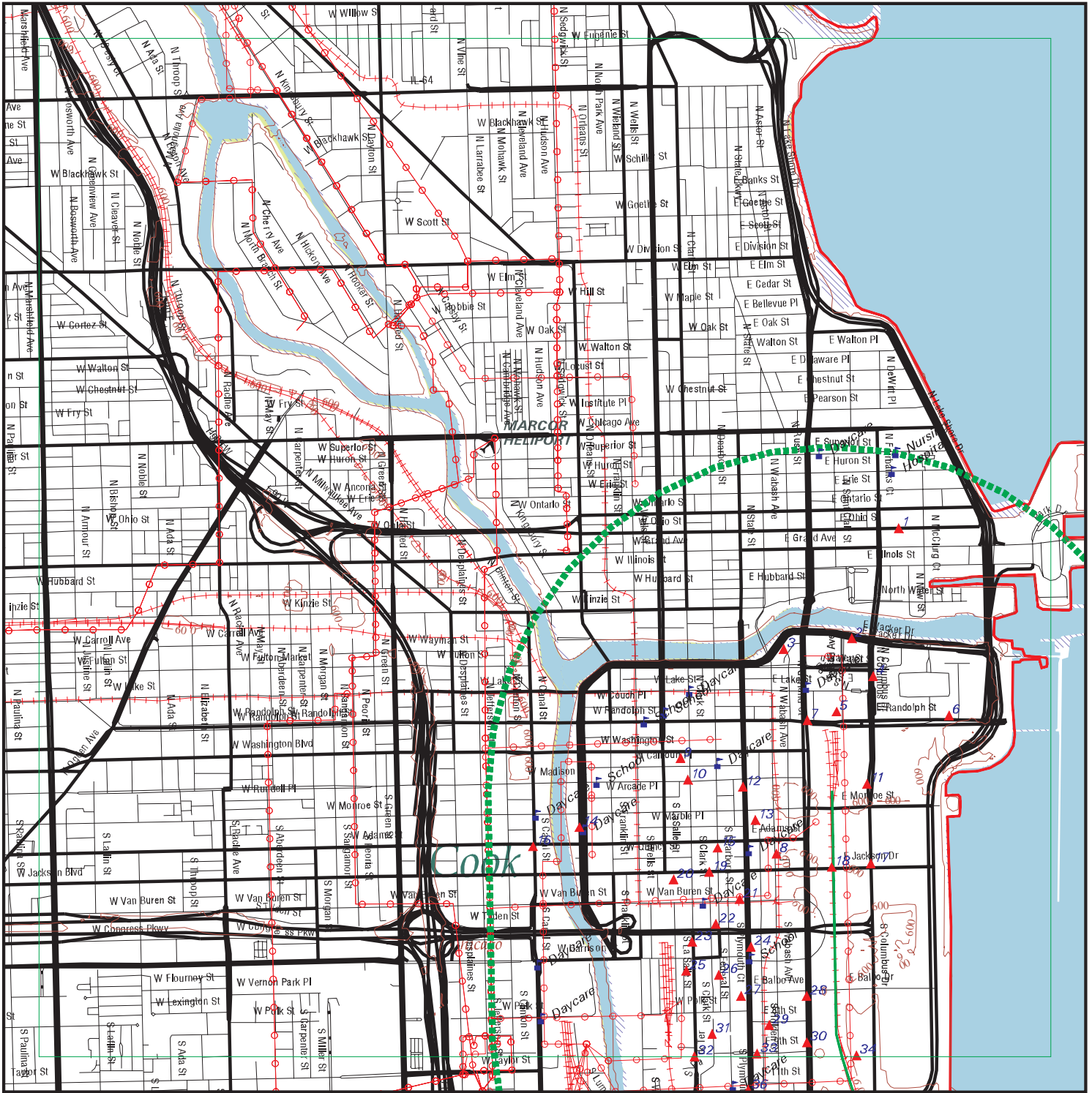


Scale in Miles

**Section 2**

**Focus Maps and  
Findings**

# Focus Map 1



EDR DataMap® - Environmental Atlas

## NICTD West Lake Corridor Millennium Station Ext.

### Legend

- |                             |                    |                         |                   |                     |
|-----------------------------|--------------------|-------------------------|-------------------|---------------------|
| Roads                       | Waterways          | Powerlines              | Water             | Listed Sites        |
| Major Roads                 | Railroads          | Pipelines               | Superfund Sites   | Sensitive Receptors |
| Contour Lines               | Study Boundary     | Fault Lines             | Federal DOD Sites |                     |
| National Wetlands Inventory | 100-Yr Flood Zones | Indian Reservations BIA |                   |                     |



Scale in Miles

FOCUS MAP 1 SUMMARY

<u>Database</u>	<u>Total Plotted</u>
<b><u>FEDERAL RECORDS</u></b>	
NPL	0
Proposed NPL	0
Delisted NPL	0
NPL LIENS	0
CERCLIS	4
CERCLIS-NFRAP	2
LIENS 2	0
CORRACTS	1
RCRA-TSDF	0
RCRA-LQG	2
RCRA-SQG	19
RCRA-CESQG	24
RCRA NonGen / NLR	18
US ENG CONTROLS	0
US INST CONTROL	0
ERNS	0
HMIRS	0
DOT OPS	0
US CDL	0
US BROWNFIELDS	2
DOD	0
FUDS	0
LUCIS	0
CONSENT	0
ROD	0
UMTRA	0
ODI	0
DEBRIS REGION 9	0
US MINES	0
TRIS	0
TSCA	0
FTTS	0
HIST FTTS	0
SSTS	0
ICIS	1
PADS	0
MLTS	1
RADINFO	0
FINDS	37
RAATS	0
RMP	0
COAL ASH DOE	0
FEMA UST	0
FEDERAL FACILITY	0
LEAD SMELTERS	0
US AIRS	1
COAL ASH EPA	0
2020 COR ACTION	0

FOCUS MAP 1 SUMMARY

<u>Database</u>	<u>Total Plotted</u>
PRP	0
EPA WATCH LIST	0
SCRD DRYCLEANERS	0
US FIN ASSUR	0
PCB TRANSFORMER	0
US HIST CDL	0
<b><u>STATE AND LOCAL RECORDS</u></b>	
IL SSU	1
IL SWF/LF	2
IL NPDES	0
IL UIC	0
IL NIPC	0
IL LF SPECIAL WASTE	0
IL LUST	24
IL LUST TRUST	0
IL UST	37
IL AST	1
IL HWAR	0
WI MANIFEST	2
IL SPILLS	0
IL ENG CONTROLS	10
IL INST CONTROL	10
IL SRP	12
IL DRYCLEANERS	2
IL IMPDMNT	0
IL BROWNFIELDS	0
IL CDL	0
IL AIRS	2
IL TIER 2	0
IL COAL ASH	0
IL CCDD	0
IL PIMW	0
IL BOL	7
IL CHICAGO ENV	2
<b><u>TRIBAL RECORDS</u></b>	
INDIAN RESERV	0
INDIAN ODI	0
INDIAN LUST	0
INDIAN UST	0
INDIAN VCP	0
<b><u>EDR PROPRIETARY RECORDS</u></b>	
EDR MGP	1
EDR Hist Auto	9
EDR Hist Cleaner	8
IL RGA LF	0

## FOCUS MAP 1 SUMMARY

<u>Database</u>	<u>Total Plotted</u>
IL RGA HWS	0
IL RGA LUST	0

### NOTES:

Sites may be listed in more than one database



MAP FINDINGS  
FOCUS MAP 1

Map ID	Site	Database(s)	EPA ID Number
1	<b>GENERAL PARKING CORPORATION</b> <b>341 EAST OHIO STREET</b> <b>CHICAGO, IL 60611</b>	<b>CERCLIS-NFRAP</b> <b>CORRACTS</b> <b>RCRA NonGen / NLR</b> <b>FINDS</b>	<b>1000191915</b> <b>ILD980502314</b>
	<p>CERCLIS-NFRAP:</p> <p>Site ID: 0507395</p> <p>Federal Facility: Not a Federal Facility</p> <p>NPL Status: Not on the NPL</p> <p>Non NPL Status: Deferred to RCRA</p> <p>CERCLIS-NFRAP Site Alias Name(s):</p> <p>Alias Name: VELSICOL CHEMICAL CORPORATION</p> <p>Alias Address: Not reported</p> <p>IL</p> <p>Alias Name: SANDOZ CORP PROTECTION</p> <p>Alias Address: Not reported</p> <p>Not reported</p> <p>Program Priority:</p> <p>Description: Great Lakes</p> <p>Description: RCRA Deferral Audit</p> <p>Description: RCRA Deferral - Lead Confirmed</p> <p>CERCLIS-NFRAP Assessment History:</p> <p>Action: ARCHIVE SITE</p> <p>Date Started: / /</p> <p>Date Completed: 12/01/95</p> <p>Priority Level: Not reported</p> <p>Action: PRELIMINARY ASSESSMENT</p> <p>Date Started: / /</p> <p>Date Completed: 01/04/94</p> <p>Priority Level: Deferred to RCRA (Subtitle C)</p> <p>Action: DISCOVERY</p> <p>Date Started: / /</p> <p>Date Completed: 08/05/93</p> <p>Priority Level: Not reported</p> <p>CORRACTS:</p> <p>EPA ID: ILD980502314</p> <p>EPA Region: 5</p> <p>Area Name: ENTIRE FACILITY</p> <p>Actual Date: 20090501</p> <p>Action: CA070NO - RFA Determination Of Need For An RFI, RFI is Not Necessary</p> <p>NAICS Code(s): Not reported</p> <p>Original schedule date: Not reported</p> <p>Schedule end date: Not reported</p> <p>EPA ID: ILD980502314</p> <p>EPA Region: 5</p> <p>Area Name: ENTIRE FACILITY</p>		

MAP FINDINGS  
FOCUS MAP 1

Map ID Site Database(s) EPA ID Number

**GENERAL PARKING CORPORATION (Continued)**

**1000191915**

Actual Date: 19930930  
Action: CA075LO - CA Prioritization, Facility or area was assigned a low corrective action priority  
NAICS Code(s): Not reported  
Original schedule date: Not reported  
Schedule end date: Not reported  
  
EPA ID: ILD980502314  
EPA Region: 5  
Area Name: ENTIRE FACILITY  
Actual Date: 19931231  
Action: CA225NR - Stabilization Measures Evaluation, This facility is, not amenable to stabilization activity at the, present time for reasons other than (1) it appears to be technically, infeasible or inappropriate (NF) or (2) there is a lack of technical, information (IN). Reasons for this conclusion may be the status of, closure at the facility, the degree of risk, timing considerations, the status of corrective action work at the facility, or other, administrative considerations  
NAICS Code(s): Not reported  
Original schedule date: Not reported  
Schedule end date: Not reported

**RCRA NonGen / NLR:**

Date form received by agency: 11/01/2007  
Facility name: SANDOZ CROP PROTECTION  
Facility address: 341 EAST OHIO STREET  
CHICAGO, IL 60611  
EPA ID: ILD980502314  
Contact: ENV COORDINATOR  
Contact address: Not reported  
Not reported  
Contact country: US  
Contact telephone: (312) 993-1718  
Contact email: Not reported  
EPA Region: 05  
Land type: Private  
Classification: Non-Generator  
Description: Handler: Non-Generators do not presently generate hazardous waste

**Owner/Operator Summary:**

Owner/operator name: VELSICOL CHEMICAL CORP  
Owner/operator address: 341 EAST OHIO STREET  
CITY NOT REPORTED, IL 99998  
Owner/operator country: Not reported  
Owner/operator telephone: (312) 670-4500  
Legal status: Private  
Owner/Operator Type: Operator  
Owner/Op start date: Not reported  
Owner/Op end date: Not reported  
  
Owner/operator name: VELSICOL CHEMICAL CORP  
Owner/operator address: 341 EAST OHIO STREET  
CHICAGO, IL 60611  
Owner/operator country: Not reported  
Owner/operator telephone: (312) 670-4500

MAP FINDINGS  
FOCUS MAP 1

Map ID      Site      Database(s)      EPA ID Number

---

**GENERAL PARKING CORPORATION (Continued)**

**1000191915**

Legal status:                      Private  
Owner/Operator Type:            Owner  
Owner/Op start date:            Not reported  
Owner/Op end date:              Not reported

Handler Activities Summary:

U.S. importer of hazardous waste:    No  
Mixed waste (haz. and radioactive):    No  
Recycler of hazardous waste:          No  
Transporter of hazardous waste:        No  
Treater, storer or disposer of HW:      No  
Underground injection activity:        No  
On-site burner exemption:              No  
Furnace exemption:                      No  
Used oil fuel burner:                    No  
Used oil processor:                      No  
User oil refiner:                        No  
Used oil fuel marketer to burner:        No  
Used oil Specification marketer:        No  
Used oil transfer facility:                No  
Used oil transporter:                    No

Historical Generators:

Date form received by agency: 11/18/1980  
Site name:                                SANDOZ CROP PROTECTION  
Classification:                          Not a generator, verified

. Waste code:                          D001  
. Waste name:                          IGNITABLE WASTE

Date form received by agency: 08/13/1980  
Site name:                                SANDOZ CROP PROTECTION  
Classification:                          Large Quantity Generator

. Waste code:                          D001  
. Waste name:                          IGNITABLE WASTE

. Waste code:                          D002  
. Waste name:                          CORROSIVE WASTE

. Waste code:                          F003  
. Waste name:                          THE FOLLOWING SPENT NONHALOGENATED SOLVENTS: XYLENE, ACETONE, ETHYL ACETATE, ETHYL BENZENE, ETHYL ETHER, METHYL ISOBUTYL KETONE, N-BUTYL ALCOHOL, CYCLOHEXANONE, AND METHANOL; ALL SPENT SOLVENT MIXTURES/BLENDS CONTAINING, BEFORE USE, ONLY THE ABOVE SPENT NONHALOGENATED SOLVENTS; AND ALL SPENT SOLVENT MIXTURES/BLENDS CONTAINING, BEFORE USE, ONE OR MORE OF THE ABOVE NONHALOGENATED SOLVENTS, AND A TOTAL OF TEN PERCENT OR MORE (BY VOLUME) OF ONE OR MORE OF THOSE SOLVENTS LISTED IN F001, F002, F004, AND F005; AND STILL BOTTOMS FROM THE RECOVERY OF THESE SPENT SOLVENTS AND SPENT SOLVENT MIXTURES.

. Waste code:                          F005  
. Waste name:                          THE FOLLOWING SPENT NONHALOGENATED SOLVENTS: TOLUENE, METHYL ETHYL KETONE, CARBON DISULFIDE, ISOBUTANOL, PYRIDINE, BENZENE, 2-ETHOXYETHANOL, AND 2-NITROPROPANE; ALL SPENT SOLVENT MIXTURES/BLENDS

MAP FINDINGS  
FOCUS MAP 1

Map ID	Site	Database(s)	EPA ID Number
--------	------	-------------	---------------

**GENERAL PARKING CORPORATION (Continued)**

**1000191915**

CONTAINING, BEFORE USE, A TOTAL OF TEN PERCENT OR MORE (BY VOLUME) OF ONE OR MORE OF THE ABOVE NONHALOGENATED SOLVENTS OR THOSE SOLVENTS LISTED IN F001, F002, OR F004; AND STILL BOTTOMS FROM THE RECOVERY OF THESE SPENT SOLVENTS AND SPENT SOLVENT MIXTURES.

. Waste code:	P035
. Waste name:	Not Defined
. Waste code:	P044
. Waste name:	DIMETHOATE (OR) PHOSPHORODITHIOIC ACID, O,O-DIMETHYL S-[2-(METHYLAMINO)-2-OXOETHYL] ESTER
. Waste code:	P050
. Waste name:	6,9-METHANO-2,4,3-BENZODIOXATHIEPIN,6,7,8,9,10,10-HEXACHLORO-1,5,5A,6,9A-HEXAHYDRO-,3-OXIDE (OR) ENDOSULFAN
. Waste code:	P051
. Waste name:	2,7:3,6-DIMETHANONAPHTH[2,3-B]OXIRENE, 3,4,5,6,9,9-HEXACHLORO-1A,2,2A,3,6,6A,7,7A-OCTAHYDRO-, (1AALPHA, 2BETA, 2ABETA, 3ALPHA, 6ALPHA, 6ABETA, 7BETA, 7AALPHA)- & METABOLITES (OR) ENDRIN (OR) ENDRIN, & METABOLITES
. Waste code:	P059
. Waste name:	4,7-METHANO-1H-INDENE, 1,4,5,6,7,8,8-HEPTACHLORO-3A,4,7,7A-TETRAHYDRO-(OR) HEPTACHLOR
. Waste code:	P089
. Waste name:	PARATHION (OR) PHOSPHOROTHIOIC ACID, O,O-DIETHYL-O-(4-NITROPHENYL) ESTER
. Waste code:	P090
. Waste name:	Not Defined
. Waste code:	P116
. Waste name:	HYDRAZINECARBOTHIOAMIDE (OR) THIOSEMICARBAZIDE
. Waste code:	U001
. Waste name:	ACETALDEHYDE (I) (OR) ETHANAL (I)
. Waste code:	U002
. Waste name:	2-PROPANONE (I) (OR) ACETONE (I)
. Waste code:	U003
. Waste name:	ACETONITRILE (I,T)
. Waste code:	U004
. Waste name:	ACETOPHENONE (OR) ETHANONE, 1-PHENYL-
. Waste code:	U006
. Waste name:	ACETYL CHLORIDE (C,R,T)
. Waste code:	U007
. Waste name:	2-PROPENAMIDE (OR) ACRYLAMIDE
. Waste code:	U008
. Waste name:	2-PROPENOIC ACID (I) (OR) ACRYLIC ACID (I)

MAP FINDINGS  
FOCUS MAP 1

Map ID	Site	Database(s)	EPA ID Number
	<b>GENERAL PARKING CORPORATION (Continued)</b>		<b>1000191915</b>
	. Waste code: U012		
	. Waste name: ANILINE (I,T) (OR) BENZENAMINE (I,T)		
	. Waste code: U017		
	. Waste name: BENZAL CHLORIDE (OR) BENZENE, (DICHLOROMETHYL)-		
	. Waste code: U019		
	. Waste name: BENZENE (I,T)		
	. Waste code: U020		
	. Waste name: BENZENESULFONIC ACID CHLORIDE (C,R) (OR) BENZENESULFONYL CHLORIDE (C,R)		
	. Waste code: U022		
	. Waste name: BENZO[A]PYRENE		
	. Waste code: U023		
	. Waste name: BENZENE, (TRICHLOROMETHYL)- (OR) BENZOTRICHLORIDE (C,R,T)		
	. Waste code: U029		
	. Waste name: METHANE, BROMO- (OR) METHYL BROMIDE		
	. Waste code: U031		
	. Waste name: 1-BUTANOL (I) (OR) N-BUTYL ALCOHOL (I)		
	. Waste code: U036		
	. Waste name: 4,7-METHANO-1H-INDENE, 1,2,4,5,6,7,8,8-OCTACHLORO-2,3,3A,4,7,7A-HEXAHYDRO- (OR) CHLORDANE, ALPHA & GAMMA ISOMERS		
	. Waste code: U037		
	. Waste name: BENZENE, CHLORO- (OR) CHLOROBENZENE		
	. Waste code: U044		
	. Waste name: CHLOROFORM (OR) METHANE, TRICHLORO-		
	. Waste code: U046		
	. Waste name: CHLOROMETHYL METHYL ETHER (OR) METHANE, CHLOROMETHOXY-		
	. Waste code: U056		
	. Waste name: BENZENE, HEXAHYDRO- (I) (OR) CYCLOHEXANE (I)		
	. Waste code: U057		
	. Waste name: CYCLOHEXANONE (I)		
	. Waste code: U081		
	. Waste name: 2,4-DICHLOROPHENOL (OR) PHENOL, 2,4-DICHLORO-		
	. Waste code: U092		
	. Waste name: DIMETHYLAMINE (I) (OR) METHANAMINE, N-METHYL- (I)		
	. Waste code: U097		
	. Waste name: CARBAMIC CHLORIDE, DIMETHYL- (OR) DIMETHYLCARBAMOYL CHLORIDE		
	. Waste code: U098		
	. Waste name: 1,1-DIMETHYLHYDRAZINE (OR) HYDRAZINE, 1,1-DIMETHYL-		

MAP FINDINGS  
FOCUS MAP 1

Map ID	Site	Database(s)	EPA ID Number
	<b>GENERAL PARKING CORPORATION (Continued)</b>		<b>1000191915</b>
	. Waste code: U099		
	. Waste name: 1,2-DIMETHYLHYDRAZINE (OR) HYDRAZINE, 1,2-DIPHENYL-		
	. Waste code: U100		
	. Waste name: Not Defined		
	. Waste code: U108		
	. Waste name: 1,4-DIETHYLENEOXIDE (OR) 1,4-DIOXANE		
	. Waste code: U110		
	. Waste name: 1-PROPANIMINE, N-PROPYL-(I) (OR) DIPROPYLAMINE (I)		
	. Waste code: U112		
	. Waste name: ACETIC ACID, ETHYL ESTER (I) (OR) ETHYL ACETATE (I)		
	. Waste code: U113		
	. Waste name: 2-PROPENOIC ACID, ETHYL ESTER (I) (OR) ETHYL ACRYLATE (I)		
	. Waste code: U117		
	. Waste name: ETHANE, 1,1'-OXYBIS-(I) (OR) ETHYL ETHER (I)		
	. Waste code: U122		
	. Waste name: FORMALDEHYDE		
	. Waste code: U123		
	. Waste name: FORMIC ACID (C,T)		
	. Waste code: U130		
	. Waste name: 1,3-CYCLOPENTADIENE, 1,2,3,4,5,5-HEXACHLORO- (OR) HEXACHLOROCYCLOPENTADIENE		
	. Waste code: U133		
	. Waste name: HYDRAZINE (R,T)		
	. Waste code: U134		
	. Waste name: HYDROFLUORIC ACID (C,T) (OR) HYDROGEN FLUORIDE (C,T)		
	. Waste code: U138		
	. Waste name: METHANE, IODO- (OR) METHYL IODIDE		
	. Waste code: U140		
	. Waste name: 1-PROPANOL, 2-METHYL- (I,T) (OR) ISOBUTYL ALCOHOL (I,T)		
	. Waste code: U147		
	. Waste name: 2,5-FURANDIONE (OR) MALEIC ANHYDRIDE		
	. Waste code: U151		
	. Waste name: MERCURY		
	. Waste code: U154		
	. Waste name: METHANOL (I) (OR) METHYL ALCOHOL (I)		
	. Waste code: U156		
	. Waste name: CARBOCHLORIDIC ACID, METHYL ESTER, (I,T) (OR) METHYL CHLOROCARBONATE (I,T)		
	. Waste code: U159		

MAP FINDINGS  
FOCUS MAP 1

Map ID Site Database(s) EPA ID Number

**GENERAL PARKING CORPORATION (Continued)**

**1000191915**

. Waste name:	2-BUTANONE (I,T) (OR) METHYL ETHYL KETONE (MEK) (I,T)
. Waste code:	U161
. Waste name:	4-METHYL-2-PENTANONE (I) (OR) METHYL ISOBUTYL KETONE (I) (OR) PENTANOL, 4-METHYL-
. Waste code:	U169
. Waste name:	BENZENE, NITRO- (OR) NITROBENZENE (I,T)
. Waste code:	U170
. Waste name:	P-NITROPHENOL (I,T) (OR) PHENOL, 4-NITRO-
. Waste code:	U172
. Waste name:	1-BUTANAMINE, N-BUTYL-N-NITROSO- (OR) N-NITROSODI-N-BUTYLAMINE
. Waste code:	U173
. Waste name:	ETHANOL, 2,2'-(NITROSOIMINO)BIS- (OR) N-NITROSODIETHANOLAMINE
. Waste code:	U174
. Waste name:	ETHANAMINE, N-ETHYL-N-NITROSO- (OR) N-NITROSODIETHYLAMINE
. Waste code:	U175
. Waste name:	Not Defined
. Waste code:	U184
. Waste name:	ETHANE, PENTACHLORO- (OR) PENTACHLOROETHANE
. Waste code:	U188
. Waste name:	PHENOL
. Waste code:	U190
. Waste name:	1,3-ISOBENZOFURANDIONE (OR) PHTHALIC ANHYDRIDE
. Waste code:	U196
. Waste name:	PYRIDINE
. Waste code:	U202
. Waste name:	1,2-BENZISOTHIAZOL-3(2H)-ONE, 1,1-DIOXIDE, & SALTS (OR) SACCHARIN, & SALTS
. Waste code:	U211
. Waste name:	CARBON TETRACHLORIDE (OR) METHANE, TETRACHLORO-
. Waste code:	U213
. Waste name:	FURAN, TETRAHYDRO-(I) (OR) TETRAHYDROFURAN (I)
. Waste code:	U219
. Waste name:	THIOUREA
. Waste code:	U220
. Waste name:	BENZENE, METHYL- (OR) TOLUENE
. Waste code:	U232
. Waste name:	Not Defined
. Waste code:	U239
. Waste name:	BENZENE, DIMETHYL- (I,T) (OR) XYLENE (I)

MAP FINDINGS  
FOCUS MAP 1

Map ID	Site	Database(s)	EPA ID Number
--------	------	-------------	---------------

**GENERAL PARKING CORPORATION (Continued)**

**1000191915**

Corrective Action Summary:

Event date: 09/30/1993  
Event: CA Prioritization, Facility or area was assigned a low corrective action priority.

Event date: 12/31/1993  
Event: Stabilization Measures Evaluation, This facility is not amenable to stabilization activity at the present time for reasons other than 1- it appears to be technically infeasible or inappropriate (NF) or 2- there is a lack of technical information (IN). Reasons for this conclusion may be the status of closure at the facility, the degree of risk, timing considerations, the status of corrective action work at the facility, or other administrative considerations.

Event date: 05/01/2009  
Event: RFA Determination Of Need For An RFI, RFI is Not Necessary;

Violation Status: No violations found

Evaluation Action Summary:

Evaluation date: 04/19/1988  
Evaluation: COMPLIANCE EVALUATION INSPECTION ON-SITE  
Area of violation: Not reported  
Date achieved compliance: Not reported  
Evaluation lead agency: State

Evaluation date: 10/25/1985  
Evaluation: COMPLIANCE EVALUATION INSPECTION ON-SITE  
Area of violation: Not reported  
Date achieved compliance: Not reported  
Evaluation lead agency: State

FINDS:

Registry ID: 110009372954

Environmental Interest/Information System

RCRAInfo is a national information system that supports the Resource Conservation and Recovery Act (RCRA) program through the tracking of events and activities related to facilities that generate, transport, and treat, store, or dispose of hazardous waste. RCRAInfo allows RCRA program staff to track the notification, permit, compliance, and corrective action activities required under RCRA.

**2 HYATT REGENCY OF CHICAGO  
203 EAST WACKER DR.  
CHICAGO, IL 60601**

**IL LUST S104522763  
N/A**

LUST:

Incident Num: 950022  
IL EPA Id: 0316325222  
Product: Diesel  
IEMA Date: 01/04/1995  
Project Manager: Kohrmann  
Project Manager Phone: Not reported  
Email: Not reported



MAP FINDINGS  
FOCUS MAP 1

Map ID	Site	Database(s)	EPA ID Number
	<b>HYATT REGENCY OF CHICAGO (Continued)</b>		<b>S104522763</b>
	PRP Name: Hyatt Regency of Chicago PRP Contact: Bill Clark PRP Address: 151 East Wacker Dr. PRP City,St,Zip: Chicago, IL 60601 PRP Phone: Not reported Site Classification: Not reported Section 57.5(g) Letter: 732 Date Section 57.5(g) Letter: Not reported Non LUST Determination Letter: Not reported 20 Report Received: Not reported 45 Report Received: 05/18/1995 <b>NFA/NFR Letter: 06/06/1997</b> NFR Date Recorded: 09/24/1998		
<b>3</b>	<b>TAJ INTERNATIONAL HOTELS 71 EAST WACKER DR. CHICAGO, IL 60601</b>	<b>IL LUST</b>	<b>S104528812 N/A</b>
	LUST: Incident Num: 981467 IL EPA Id: 0316325304 Product: Fuel Oil, Other Petroleum IEMA Date: 06/18/1998 Project Manager: Jones Project Manager Phone: (217) 524-1253 Email: Steve.Jones@illinois.gov PRP Name: TAJ International Hotels PRP Contact: Navneet Bali PRP Address: St. James Ct. Hotel & Apts. Buckingham Gate PRP City,St,Zip: London, U. K. SW1E6AF PRP Phone: Not reported Site Classification: Not reported Section 57.5(g) Letter: 732 Date Section 57.5(g) Letter: Not reported Non LUST Determination Letter: Not reported 20 Report Received: 07/28/1998 45 Report Received: 04/26/1999 <b>NFA/NFR Letter: 08/31/1999</b> NFR Date Recorded: 01/05/2000		
<b>4</b>	<b>LAKESHORE EAST DEVELOPMENT 221 NORTH COLUMBUS DRIVE CHICAGO, IL 60601</b>	<b>IL ENG CONTROLS IL INST CONTROL IL SRP</b>	<b>S105521123 N/A</b>
	ENGINEERING CONTROLS: Illinois Epa Id: 0316325371 NFR Letter: 03/13/2007 Date NFR Recorded: 06/14/2007 Comprehensive / Focused: Comprehensive Remediation Applicant Name: David Carlins RA Company: Lakeshore East, LLC RA Address: 303 East Wacker Drive RA City,St,Zip: Chicago, IL 60601 Worker Caution: Yes Acres: 9.7 Land Use: Residential or Industrial/Commercial		

MAP FINDINGS  
FOCUS MAP 1

Map ID	Site	Database(s)	EPA ID Number
--------	------	-------------	---------------

**LAKESHORE EAST DEVELOPMENT (Continued)**

**S105521123**

Ground Water Use Restriction:No  
Highway Authority Agreement: No  
Ordinance: Yes  
Industrial - Commercial: No  
Slab on Grade: No  
BCT: No  
Building Slab: No  
Asphalt Used: Yes  
Concrete Used: Yes  
Clean Soil 3ft: Yes  
Clean Soil 10ft: No  
Alternate Barrier: No

Illinois Epa Id: 0316325371  
NFR Letter: 05/21/2009  
Date NFR Recorded: 08/10/2009  
Comprehensive / Focused: Comprehensive  
Remediation Applicant Name: David Carlins  
RA Company: Aqua at Lakeshore East, LLC  
RA Address: 225 North Columbus Drive  
RA City,St,Zip: Chicago, IL 60601  
Worker Caution: Yes  
Acres: 3.7  
Land Use: Residential or Industrial/Commercial

Ground Water Use Restriction:No  
Highway Authority Agreement: No  
Ordinance: Yes  
Industrial - Commercial: No  
Slab on Grade: No  
BCT: No  
Building Slab: No  
Asphalt Used: Yes  
Concrete Used: Yes  
Clean Soil 3ft: No  
Clean Soil 10ft: No  
Alternate Barrier: No

Illinois Epa Id: 0316325371  
NFR Letter: 03/31/2010  
Date NFR Recorded: 05/05/2005  
Comprehensive / Focused: Comprehensive  
Remediation Applicant Name: David Carlins  
RA Company: Lakeshore East, LLC  
RA Address: 225 North Columbus Drive  
RA City,St,Zip: Chicago, IL 60601  
Worker Caution: Yes  
Acres: 1.656  
Land Use: Residential or Industrial/Commercial

Ground Water Use Restriction:No  
Highway Authority Agreement: No  
Ordinance: Yes  
Industrial - Commercial: No  
Slab on Grade: No  
BCT: No  
Building Slab: No  
Asphalt Used: Yes  
Concrete Used: Yes

MAP FINDINGS  
FOCUS MAP 1

Map ID      Site      Database(s)      EPA ID Number

---

**LAKESHORE EAST DEVELOPMENT (Continued)**

**S105521123**

Clean Soil 3ft:            No  
Clean Soil 10ft:         No  
Alternate Barrier:        No

Illinois Epa Id:            0316325371  
NFR Letter:                03/08/2011  
Date NFR Recorded:      03/14/2011  
Comprehensive / Focused: Comprehensive  
Remediation Applicant Name: David Carlins  
RA Company:                Lakeshore East, LLC  
RA Address:                225 North Columbus Drive  
RA City,St,Zip:            Chicago, IL 60601  
Worker Caution:         Yes  
Acres:                        1.431  
Land Use:                    Residential or Industrial/Commercial  
Ground Water Use Restriction:No  
Highway Authority Agreement: No  
Ordinance:                 Yes  
Industrial - Commercial:    No  
Slab on Grade:             No  
BCT:                         No  
Building Slab:             No  
Asphalt Used:              No  
Concrete Used:             Yes  
Clean Soil 3ft:             No  
Clean Soil 10ft:            No  
Alternate Barrier:         No

Illinois Epa Id:            0316325371  
NFR Letter:                04/02/2013  
Date NFR Recorded:      04/29/2013  
Comprehensive / Focused: Comprehensive  
Remediation Applicant Name: David Carlins  
RA Company:                Lakeshore East, LLC  
RA Address:                225 North Columbus Drive  
RA City,St,Zip:            Chicago, IL 60601  
Worker Caution:         Yes  
Acres:                        0.67  
Land Use:                    Residential or Industrial/Commercial  
Ground Water Use Restriction:No  
Highway Authority Agreement: No  
Ordinance:                 Yes  
Industrial - Commercial:    No  
Slab on Grade:             No  
BCT:                         No  
Building Slab:             No  
Asphalt Used:              Yes  
Concrete Used:             Yes  
Clean Soil 3ft:             No  
Clean Soil 10ft:            No  
Alternate Barrier:         No

**IL INSTUTIONAL CONTROL:**

Illinois EPA Id:            0316325371  
NFR Letter:                03/13/2007  
Date NFR Recorded:      06/14/2007  
Comprehensive / Focused: Comprehensive

MAP FINDINGS  
FOCUS MAP 1

Map ID	Site	Database(s)	EPA ID Number
--------	------	-------------	---------------

**LAKESHORE EAST DEVELOPMENT (Continued)**

**S105521123**

Remediation Applicant Name: David Carlins  
 RA Company: Lakeshore East, LLC  
 RA Address: 303 East Wacker Drive  
 RA City,St,Zip: Chicago, IL 60601  
 Worker Caution: Yes  
 Acres: 9.7  
 Land Use: Residential or Industrial/Commercial  
 Ground Water Use Restriction: No  
 Highway Authority Agreement: No  
 Ordinance: Yes  
 Industrial - Commercial: No  
 Slab on Grade: No  
 BCT: No  
 Building Slab: No  
 Asphalt Used: Yes  
 Concrete Used: Yes  
 Clean Soil 3ft: Yes  
 Clean Soil 10ft: No  
 Alternate Barrier: No

Illinois EPA Id: 0316325371  
 NFR Letter: 05/21/2009  
 Date NFR Recorded: 08/10/2009  
 Comprehensive / Focused: Comprehensive  
 Remediation Applicant Name: David Carlins  
 RA Company: Aqua at Lakeshore East, LLC  
 RA Address: 225 North Columbus Drive  
 RA City,St,Zip: Chicago, IL 60601  
 Worker Caution: Yes  
 Acres: 3.7  
 Land Use: Residential or Industrial/Commercial  
 Ground Water Use Restriction: No  
 Highway Authority Agreement: No  
 Ordinance: Yes  
 Industrial - Commercial: No  
 Slab on Grade: No  
 BCT: No  
 Building Slab: No  
 Asphalt Used: Yes  
 Concrete Used: Yes  
 Clean Soil 3ft: No  
 Clean Soil 10ft: No  
 Alternate Barrier: No

Illinois EPA Id: 0316325371  
 NFR Letter: 03/31/2010  
 Date NFR Recorded: 05/05/2005  
 Comprehensive / Focused: Comprehensive  
 Remediation Applicant Name: David Carlins  
 RA Company: Lakeshore East, LLC  
 RA Address: 225 North Columbus Drive  
 RA City,St,Zip: Chicago, IL 60601  
 Worker Caution: Yes  
 Acres: 1.6566  
 Land Use: Residential or Industrial/Commercial  
 Ground Water Use Restriction: No  
 Highway Authority Agreement: No

MAP FINDINGS  
FOCUS MAP 1

Map ID      Site      Database(s)      EPA ID Number

---

**LAKESHORE EAST DEVELOPMENT (Continued)**

**S105521123**

Ordinance:	Yes
Industrial - Commercial:	No
Slab on Grade:	No
BCT:	No
Building Slab:	No
Asphalt Used:	Yes
Concrete Used:	Yes
Clean Soil 3ft:	No
Clean Soil 10ft:	No
Alternate Barrier:	No
Illinois EPA Id:	0316325371
NFR Letter:	03/08/2011
Date NFR Recorded:	03/14/2011
Comprehensive / Focused:	Comprehensive
Remediation Applicant Name:	David Carlins
RA Company:	Lakeshore East, LLC
RA Address:	225 North Columbus Drive
RA City,St,Zip:	Chicago, IL 60601
Worker Caution:	Yes
Acres:	1.4318
Land Use:	Residential or Industrial/Commercial
Ground Water Use Restriction:	No
Highway Authority Agreement:	No
Ordinance:	Yes
Industrial - Commercial:	No
Slab on Grade:	No
BCT:	No
Building Slab:	No
Asphalt Used:	No
Concrete Used:	Yes
Clean Soil 3ft:	No
Clean Soil 10ft:	No
Alternate Barrier:	No
Illinois EPA Id:	0316325371
NFR Letter:	04/02/2013
Date NFR Recorded:	04/29/2013
Comprehensive / Focused:	Comprehensive
Remediation Applicant Name:	David Carlins
RA Company:	Lakeshore East, LLC
RA Address:	225 North Columbus Drive
RA City,St,Zip:	Chicago, IL 60601
Worker Caution:	Yes
Acres:	0.67
Land Use:	Residential or Industrial/Commercial
Ground Water Use Restriction:	No
Highway Authority Agreement:	No
Ordinance:	Yes
Industrial - Commercial:	No
Slab on Grade:	No
BCT:	No
Building Slab:	No
Asphalt Used:	Yes
Concrete Used:	Yes
Clean Soil 3ft:	No
Clean Soil 10ft:	No

MAP FINDINGS  
FOCUS MAP 1

Map ID Site Database(s) EPA ID Number

**LAKESHORE EAST DEVELOPMENT (Continued)**

**S105521123**

Alternate Barrier: No

SRP:

IL EPA Id: 0316325371  
 US EPA Id: ILR000128215  
 Longitude: -87.617437  
 Latitude: 41.886027  
 Contact Name: David Carlins  
 Contact Address: 225 North Columbus Drive  
 Contact City,St,Zip: Chicago, IL 60601  
 Contact Phone: (312) 642-8869  
 Date Enrolled: 07/26/2002  
 Point Of Contact: Richard J. Vamos, P.E.  
 Consultant Company: DAI Environmental  
 Consultant Address: 27834 North Irma Lee Circle  
 Consultant City,St,Zip: Lake Forest, IL 60045-5130  
 Consultant Phone: (847) 573-8900  
 Proj Mgr Assigned: Todd Hall  
 Sec. 4 Letter Date: Not reported  
 Active: No  
 No Further Remediation Letter Dt: 04/02/2013  
 Remediation Applicant Co: Lakeshore East, LLC  
 Effective: True  
 Remediation Applicant Name: David Carlins  
 Remediation Applicant Company: Lakeshore East, LLC  
 Remediation Applicant Address: 303 East Wacker Drive  
 Remediation Applicant City,St,Zip: Chicago, IL 60601  
 Illinois EPA: 0316325371  
 Site Name: Lakeshore East Development  
 NFR Letter: 2007-03-13  
 NFR Letter Date Recorded: 2007-06-14  
 Comprehensive/Focused: Comprehensive  
 Worker Caution: Yes  
 Acres: 9.7  
 Land Use: Residential or Industrial/Commercial  
 Ground Water Use Restriction: No  
 Highway Authority Agreement: No  
 Ordinance: Yes  
 Industrial - Commercial: No  
 Slab on Grade: No  
 BCT: No  
 Building Slab: No  
 Asphalt Used: Yes  
 Concrete Used: Yes  
 Clean Soil 3ft: Yes  
 Clean Soil 10ft: No  
 Alternate Barrier: No  
  
 Remediation Applicant Name: David Carlins  
 Remediation Applicant Company: Lakeshore East, LLC  
 Remediation Applicant Address: 225 North Columbus Drive  
 Remediation Applicant City,St,Zip: Chicago, IL 60601  
 Illinois EPA: 0316325371  
 Site Name: Lakeshore East Development  
 NFR Letter: 2011-03-08  
 NFR Letter Date Recorded: 2011-03-14  
 Comprehensive/Focused: Comprehensive

MAP FINDINGS  
FOCUS MAP 1

Map ID      Site      Database(s)      EPA ID Number

---

**LAKESHORE EAST DEVELOPMENT (Continued)**

**S105521123**

Worker Caution:            Yes  
 Acres:                        1.431  
 Land Use:                    Residential or Industrial/Commercial  
 Ground Water Use Restriction:    No  
 Highway Authority Agreement:    No  
 Ordinance:                 Yes  
 Industrial - Commercial:        No  
 Slab on Grade:                No  
 BCT:                         No  
 Building Slab:                No  
 Asphalt Used:                No  
 Concrete Used:                Yes  
 Clean Soil 3ft:                No  
 Clean Soil 10ft:               No  
 Alternate Barrier:            No

Remediation Applicant Name:    David Carlins  
 Remediation Applicant Company: Aqua at Lakeshore East, LLC  
 Remediation Applicant Address: 225 North Columbus Drive  
 Remediation Applicant City,St,Zip: Chicago, IL 60601  
 Illinois EPA:                 0316325371  
 Site Name:                    Lakeshore East Development  
 NFR Letter:                  2009-05-21  
 NFR Letter Date Recorded:       2009-08-10  
 Comprehensive/Focused:        Comprehensive  
 Worker Caution:                Yes  
 Acres:                        3.7  
 Land Use:                    Residential or Industrial/Commercial  
 Ground Water Use Restriction:    No  
 Highway Authority Agreement:    No  
 Ordinance:                 Yes  
 Industrial - Commercial:        No  
 Slab on Grade:                No  
 BCT:                         No  
 Building Slab:                No  
 Asphalt Used:                Yes  
 Concrete Used:                Yes  
 Clean Soil 3ft:                No  
 Clean Soil 10ft:               No  
 Alternate Barrier:            No

Remediation Applicant Name:    David Carlins  
 Remediation Applicant Company: Lakeshore East, LLC  
 Remediation Applicant Address: 225 North Columbus Drive  
 Remediation Applicant City,St,Zip: Chicago, IL 60601  
 Illinois EPA:                 0316325371  
 Site Name:                    Lakeshore East Development  
 NFR Letter:                  2010-03-31  
 NFR Letter Date Recorded:       2005-05-05  
 Comprehensive/Focused:        Comprehensive  
 Worker Caution:                Yes  
 Acres:                        1.656  
 Land Use:                    Residential or Industrial/Commercial  
 Ground Water Use Restriction:    No  
 Highway Authority Agreement:    No  
 Ordinance:                 Yes  
 Industrial - Commercial:        No

MAP FINDINGS  
FOCUS MAP 1

Map ID	Site	Database(s)	EPA ID Number
--------	------	-------------	---------------

**LAKESHORE EAST DEVELOPMENT (Continued)**

**S105521123**

Slab on Grade:	No
BCT:	No
Building Slab:	No
Asphalt Used:	Yes
Concrete Used:	Yes
Clean Soil 3ft:	No
Clean Soil 10ft:	No
Alternate Barrier:	No
Remediation Applicant Name:	David Carlins
Remediation Applicant Company:	Lakeshore East, LLC
Remediation Applicant Address:	225 North Columbus Drive
Remediation Applicant City,St,Zip:	Chicago, IL 60601
Illinois EPA:	0316325371
Site Name:	Lakeshore East Development
NFR Letter:	2013-04-02
NFR Letter Date Recorded:	2013-04-29
Comprehensive/Focused:	Comprehensive
Worker Caution:	Yes
Acres:	0.67
Land Use:	Residential or Industrial/Commercial
Ground Water Use Restriction:	No
Highway Authority Agreement:	No
Ordinance:	Yes
Industrial - Commercial:	No
Slab on Grade:	No
BCT:	No
Building Slab:	No
Asphalt Used:	Yes
Concrete Used:	Yes
Clean Soil 3ft:	No
Clean Soil 10ft:	No
Alternate Barrier:	No
IL EPA Id:	0316325371
US EPA Id:	ILR000128215
Longitude:	-87.617437
Latitude:	41.886027
Contact Name:	David Carlins
Contact Address:	225 North Columbus Drive
Contact City,St,Zip:	Chicago, IL 60601
Contact Phone:	(312) 642-8869
Date Enrolled:	07/26/2002
Point Of Contact:	Richard J. Vamos, P.E.
Consultant Company:	DAI Environmental
Consultant Address:	27834 North Irma Lee Circle
Consultant City,St,Zip:	Lake Forest, IL 60045-5130
Consultant Phone:	(847) 573-8900
Proj Mgr Assigned:	Todd Hall
Sec. 4 Letter Date:	Not reported
Active:	No
No Further Remediation Letter Dt:	03/08/2011
Remediation Applicant Co:	Lakeshore East, LLC
Effective:	True
Remediation Applicant Name:	David Carlins
Remediation Applicant Company:	Lakeshore East, LLC



MAP FINDINGS  
FOCUS MAP 1

Map ID      Site      Database(s)      EPA ID Number

---

**LAKESHORE EAST DEVELOPMENT (Continued)**

**S105521123**

Remediation Applicant Address: 303 East Wacker Drive  
 Remediation Applicant City,St,Zip: Chicago, IL 60601  
 Illinois EPA: 0316325371  
 Site Name: Lakeshore East Development  
 NFR Letter: 2007-03-13  
 NFR Letter Date Recorded: 2007-06-14  
 Comprehensive/Focused: Comprehensive  
 Worker Caution: Yes  
 Acres: 9.7  
 Land Use: Residential or Industrial/Commercial  
 Ground Water Use Restriction: No  
 Highway Authority Agreement: No  
 Ordinance: Yes  
 Industrial - Commercial: No  
 Slab on Grade: No  
 BCT: No  
 Building Slab: No  
 Asphalt Used: Yes  
 Concrete Used: Yes  
 Clean Soil 3ft: Yes  
 Clean Soil 10ft: No  
 Alternate Barrier: No

Remediation Applicant Name: David Carlins  
 Remediation Applicant Company: Lakeshore East, LLC  
 Remediation Applicant Address: 225 North Columbus Drive  
 Remediation Applicant City,St,Zip: Chicago, IL 60601  
 Illinois EPA: 0316325371  
 Site Name: Lakeshore East Development  
 NFR Letter: 2011-03-08  
 NFR Letter Date Recorded: 2011-03-14  
 Comprehensive/Focused: Comprehensive  
 Worker Caution: Yes  
 Acres: 1.431  
 Land Use: Residential or Industrial/Commercial  
 Ground Water Use Restriction: No  
 Highway Authority Agreement: No  
 Ordinance: Yes  
 Industrial - Commercial: No  
 Slab on Grade: No  
 BCT: No  
 Building Slab: No  
 Asphalt Used: No  
 Concrete Used: Yes  
 Clean Soil 3ft: No  
 Clean Soil 10ft: No  
 Alternate Barrier: No

Remediation Applicant Name: David Carlins  
 Remediation Applicant Company: Aqua at Lakeshore East, LLC  
 Remediation Applicant Address: 225 North Columbus Drive  
 Remediation Applicant City,St,Zip: Chicago, IL 60601  
 Illinois EPA: 0316325371  
 Site Name: Lakeshore East Development  
 NFR Letter: 2009-05-21  
 NFR Letter Date Recorded: 2009-08-10  
 Comprehensive/Focused: Comprehensive

MAP FINDINGS  
FOCUS MAP 1

Map ID      Site      Database(s)      EPA ID Number

---

**LAKESHORE EAST DEVELOPMENT (Continued)**

**S105521123**

Worker Caution:            Yes  
 Acres:                        3.7  
 Land Use:                    Residential or Industrial/Commercial  
 Ground Water Use Restriction:    No  
 Highway Authority Agreement:    No  
 Ordinance:                 Yes  
 Industrial - Commercial:        No  
 Slab on Grade:                No  
 BCT:                         No  
 Building Slab:                No  
 Asphalt Used:                Yes  
 Concrete Used:                Yes  
 Clean Soil 3ft:                No  
 Clean Soil 10ft:                No  
 Alternate Barrier:                No

Remediation Applicant Name:    David Carlins  
 Remediation Applicant Company:    Lakeshore East, LLC  
 Remediation Applicant Address:    225 North Columbus Drive  
 Remediation Applicant City,St,Zip:    Chicago, IL 60601  
 Illinois EPA:                 0316325371  
 Site Name:                    Lakeshore East Development  
 NFR Letter:                  2010-03-31  
 NFR Letter Date Recorded:        2005-05-05  
 Comprehensive/Focused:        Comprehensive  
 Worker Caution:                Yes  
 Acres:                        1.656  
 Land Use:                    Residential or Industrial/Commercial  
 Ground Water Use Restriction:    No  
 Highway Authority Agreement:    No  
 Ordinance:                 Yes  
 Industrial - Commercial:        No  
 Slab on Grade:                No  
 BCT:                         No  
 Building Slab:                No  
 Asphalt Used:                Yes  
 Concrete Used:                Yes  
 Clean Soil 3ft:                No  
 Clean Soil 10ft:                No  
 Alternate Barrier:                No

Remediation Applicant Name:    David Carlins  
 Remediation Applicant Company:    Lakeshore East, LLC  
 Remediation Applicant Address:    225 North Columbus Drive  
 Remediation Applicant City,St,Zip:    Chicago, IL 60601  
 Illinois EPA:                 0316325371  
 Site Name:                    Lakeshore East Development  
 NFR Letter:                  2013-04-02  
 NFR Letter Date Recorded:        2013-04-29  
 Comprehensive/Focused:        Comprehensive  
 Worker Caution:                Yes  
 Acres:                        0.67  
 Land Use:                    Residential or Industrial/Commercial  
 Ground Water Use Restriction:    No  
 Highway Authority Agreement:    No  
 Ordinance:                 Yes  
 Industrial - Commercial:        No

MAP FINDINGS  
FOCUS MAP 1

Map ID      Site      Database(s)      EPA ID Number

---

**LAKESHORE EAST DEVELOPMENT (Continued)**

**S105521123**

Slab on Grade:                      No  
 BCT:                                      No  
 Building Slab:                      No  
 Asphalt Used:                      Yes  
 Concrete Used:                      Yes  
 Clean Soil 3ft:                      No  
 Clean Soil 10ft:                      No  
 Alternate Barrier:                      No

IL EPA Id:                              0316325371  
 US EPA Id:                              ILR000128215  
 Longitude:                              -87.617437  
 Latitude:                                41.886027  
 Contact Name:                        David Carlins  
 Contact Address:                      225 North Columbus Drive  
 Contact City,St,Zip:                Chicago, IL 60601  
 Contact Phone:                        (312) 642-8869  
 Date Enrolled:                        07/26/2002  
 Point Of Contact:                    Richard J. Vamos, P.E.  
 Consultant Company:                DAI Environmental  
 Consultant Address:                27834 North Irma Lee Circle  
 Consultant City,St,Zip:            Lake Forest, IL 60045-5130  
 Consultant Phone:                    (847) 573-8900  
 Proj Mgr Assigned:                Todd Hall  
 Sec. 4 Letter Date:                Not reported  
 Active:                                    No  
 No Further Remediation Letter Dt: 03/31/2010  
 Remediation Applicant Co:        Lakeshore East, LLC  
 Effective:                                True  
 Remediation Applicant Name:      David Carlins  
 Remediation Applicant Company:   Lakeshore East, LLC  
 Remediation Applicant Address:    303 East Wacker Drive  
 Remediation Applicant City,St,Zip: Chicago, IL 60601  
 Illinois EPA:                            0316325371  
 Site Name:                                Lakeshore East Development  
 NFR Letter:                              2007-03-13  
 NFR Letter Date Recorded:        2007-06-14  
 Comprehensive/Focused:            Comprehensive  
 Worker Caution:                      Yes  
 Acres:                                      9.7  
 Land Use:                                Residential or Industrial/Commercial  
 Ground Water Use Restriction:      No  
 Highway Authority Agreement:      No  
 Ordinance:                                Yes  
 Industrial - Commercial:            No  
 Slab on Grade:                      No  
 BCT:                                      No  
 Building Slab:                      No  
 Asphalt Used:                      Yes  
 Concrete Used:                      Yes  
 Clean Soil 3ft:                      Yes  
 Clean Soil 10ft:                      No  
 Alternate Barrier:                      No

Remediation Applicant Name:      David Carlins  
 Remediation Applicant Company:   Lakeshore East, LLC

MAP FINDINGS  
FOCUS MAP 1

Map ID      Site      Database(s)      EPA ID Number

---

**LAKESHORE EAST DEVELOPMENT (Continued)**

**S105521123**

Remediation Applicant Address: 225 North Columbus Drive  
 Remediation Applicant City,St,Zip: Chicago, IL 60601  
 Illinois EPA: 0316325371  
 Site Name: Lakeshore East Development  
 NFR Letter: 2011-03-08  
 NFR Letter Date Recorded: 2011-03-14  
 Comprehensive/Focused: Comprehensive  
 Worker Caution: Yes  
 Acres: 1.431  
 Land Use: Residential or Industrial/Commercial  
 Ground Water Use Restriction: No  
 Highway Authority Agreement: No  
 Ordinance: Yes  
 Industrial - Commercial: No  
 Slab on Grade: No  
 BCT: No  
 Building Slab: No  
 Asphalt Used: No  
 Concrete Used: Yes  
 Clean Soil 3ft: No  
 Clean Soil 10ft: No  
 Alternate Barrier: No

Remediation Applicant Name: David Carlins  
 Remediation Applicant Company: Aqua at Lakeshore East, LLC  
 Remediation Applicant Address: 225 North Columbus Drive  
 Remediation Applicant City,St,Zip: Chicago, IL 60601  
 Illinois EPA: 0316325371  
 Site Name: Lakeshore East Development  
 NFR Letter: 2009-05-21  
 NFR Letter Date Recorded: 2009-08-10  
 Comprehensive/Focused: Comprehensive  
 Worker Caution: Yes  
 Acres: 3.7  
 Land Use: Residential or Industrial/Commercial  
 Ground Water Use Restriction: No  
 Highway Authority Agreement: No  
 Ordinance: Yes  
 Industrial - Commercial: No  
 Slab on Grade: No  
 BCT: No  
 Building Slab: No  
 Asphalt Used: Yes  
 Concrete Used: Yes  
 Clean Soil 3ft: No  
 Clean Soil 10ft: No  
 Alternate Barrier: No

Remediation Applicant Name: David Carlins  
 Remediation Applicant Company: Lakeshore East, LLC  
 Remediation Applicant Address: 225 North Columbus Drive  
 Remediation Applicant City,St,Zip: Chicago, IL 60601  
 Illinois EPA: 0316325371  
 Site Name: Lakeshore East Development  
 NFR Letter: 2010-03-31  
 NFR Letter Date Recorded: 2005-05-05  
 Comprehensive/Focused: Comprehensive

MAP FINDINGS  
FOCUS MAP 1

Map ID	Site	Database(s)	EPA ID Number
--------	------	-------------	---------------

**LAKESHORE EAST DEVELOPMENT (Continued)**

**S105521123**

Worker Caution: Yes  
 Acres: 1.656  
 Land Use: Residential or Industrial/Commercial  
 Ground Water Use Restriction: No  
 Highway Authority Agreement: No  
 Ordinance: Yes  
 Industrial - Commercial: No  
 Slab on Grade: No  
 BCT: No  
 Building Slab: No  
 Asphalt Used: Yes  
 Concrete Used: Yes  
 Clean Soil 3ft: No  
 Clean Soil 10ft: No  
 Alternate Barrier: No

Remediation Applicant Name: David Carlins  
 Remediation Applicant Company: Lakeshore East, LLC  
 Remediation Applicant Address: 225 North Columbus Drive  
 Remediation Applicant City,St,Zip: Chicago, IL 60601  
 Illinois EPA: 0316325371  
 Site Name: Lakeshore East Development  
 NFR Letter: 2013-04-02  
 NFR Letter Date Recorded: 2013-04-29  
 Comprehensive/Focused: Comprehensive  
 Worker Caution: Yes  
 Acres: 0.67  
 Land Use: Residential or Industrial/Commercial  
 Ground Water Use Restriction: No  
 Highway Authority Agreement: No  
 Ordinance: Yes  
 Industrial - Commercial: No  
 Slab on Grade: No  
 BCT: No  
 Building Slab: No  
 Asphalt Used: Yes  
 Concrete Used: Yes  
 Clean Soil 3ft: No  
 Clean Soil 10ft: No  
 Alternate Barrier: No

IL EPA Id: 0316325371  
 US EPA Id: ILR000128215  
 Longitude: -87.617437  
 Latitude: 41.886027  
 Contact Name: David Carlins  
 Contact Address: 225 North Columbus Drive  
 Contact City,St,Zip: Chicago, IL 60601  
 Contact Phone: (312) 642-8869  
 Date Enrolled: 07/26/2002  
 Point Of Contact: Richard J. Vamos, P.E.  
 Consultant Company: DAI Environmental  
 Consultant Address: 27834 North Irma Lee Circle  
 Consultant City,St,Zip: Lake Forest, IL 60045-5130  
 Consultant Phone: (847) 573-8900  
 Proj Mgr Assigned: Todd Hall

MAP FINDINGS  
FOCUS MAP 1

Map ID      Site      Database(s)      EPA ID Number

---

**LAKESHORE EAST DEVELOPMENT (Continued)**

**S105521123**

Sec. 4 Letter Date:      Not reported  
 Active:      No  
 No Further Remediation Letter Dt:      03/13/2007  
 Remediation Applicant Co:      Lakeshore East, LLC  
 Effective:      True  
 Remediation Applicant Name:      David Carlins  
 Remediation Applicant Company:      Lakeshore East, LLC  
 Remediation Applicant Address:      303 East Wacker Drive  
 Remediation Applicant City,St,Zip:      Chicago, IL 60601  
 Illinois EPA:      0316325371  
 Site Name:      Lakeshore East Development  
 NFR Letter:      2007-03-13  
 NFR Letter Date Recorded:      2007-06-14  
 Comprehensive/Focused:      Comprehensive  
 Worker Caution:      Yes  
 Acres:      9.7  
 Land Use:      Residential or Industrial/Commercial  
 Ground Water Use Restriction:      No  
 Highway Authority Agreement:      No  
 Ordinance:      Yes  
 Industrial - Commercial:      No  
 Slab on Grade:      No  
 BCT:      No  
 Building Slab:      No  
 Asphalt Used:      Yes  
 Concrete Used:      Yes  
 Clean Soil 3ft:      Yes  
 Clean Soil 10ft:      No  
 Alternate Barrier:      No

Remediation Applicant Name:      David Carlins  
 Remediation Applicant Company:      Lakeshore East, LLC  
 Remediation Applicant Address:      225 North Columbus Drive  
 Remediation Applicant City,St,Zip:      Chicago, IL 60601  
 Illinois EPA:      0316325371  
 Site Name:      Lakeshore East Development  
 NFR Letter:      2011-03-08  
 NFR Letter Date Recorded:      2011-03-14  
 Comprehensive/Focused:      Comprehensive  
 Worker Caution:      Yes  
 Acres:      1.431  
 Land Use:      Residential or Industrial/Commercial  
 Ground Water Use Restriction:      No  
 Highway Authority Agreement:      No  
 Ordinance:      Yes  
 Industrial - Commercial:      No  
 Slab on Grade:      No  
 BCT:      No  
 Building Slab:      No  
 Asphalt Used:      No  
 Concrete Used:      Yes  
 Clean Soil 3ft:      No  
 Clean Soil 10ft:      No  
 Alternate Barrier:      No

Remediation Applicant Name:      David Carlins  
 Remediation Applicant Company:      Aqua at Lakeshore East, LLC

MAP FINDINGS  
FOCUS MAP 1

Map ID      Site      Database(s)      EPA ID Number

---

**LAKESHORE EAST DEVELOPMENT (Continued)**

**S105521123**

Remediation Applicant Address: 225 North Columbus Drive  
 Remediation Applicant City,St,Zip: Chicago, IL 60601  
 Illinois EPA: 0316325371  
 Site Name: Lakeshore East Development  
 NFR Letter: 2009-05-21  
 NFR Letter Date Recorded: 2009-08-10  
 Comprehensive/Focused: Comprehensive  
 Worker Caution: Yes  
 Acres: 3.7  
 Land Use: Residential or Industrial/Commercial  
 Ground Water Use Restriction: No  
 Highway Authority Agreement: No  
 Ordinance: Yes  
 Industrial - Commercial: No  
 Slab on Grade: No  
 BCT: No  
 Building Slab: No  
 Asphalt Used: Yes  
 Concrete Used: Yes  
 Clean Soil 3ft: No  
 Clean Soil 10ft: No  
 Alternate Barrier: No

Remediation Applicant Name: David Carlins  
 Remediation Applicant Company: Lakeshore East, LLC  
 Remediation Applicant Address: 225 North Columbus Drive  
 Remediation Applicant City,St,Zip: Chicago, IL 60601  
 Illinois EPA: 0316325371  
 Site Name: Lakeshore East Development  
 NFR Letter: 2010-03-31  
 NFR Letter Date Recorded: 2005-05-05  
 Comprehensive/Focused: Comprehensive  
 Worker Caution: Yes  
 Acres: 1.656  
 Land Use: Residential or Industrial/Commercial  
 Ground Water Use Restriction: No  
 Highway Authority Agreement: No  
 Ordinance: Yes  
 Industrial - Commercial: No  
 Slab on Grade: No  
 BCT: No  
 Building Slab: No  
 Asphalt Used: Yes  
 Concrete Used: Yes  
 Clean Soil 3ft: No  
 Clean Soil 10ft: No  
 Alternate Barrier: No

Remediation Applicant Name: David Carlins  
 Remediation Applicant Company: Lakeshore East, LLC  
 Remediation Applicant Address: 225 North Columbus Drive  
 Remediation Applicant City,St,Zip: Chicago, IL 60601  
 Illinois EPA: 0316325371  
 Site Name: Lakeshore East Development  
 NFR Letter: 2013-04-02  
 NFR Letter Date Recorded: 2013-04-29  
 Comprehensive/Focused: Comprehensive

MAP FINDINGS  
FOCUS MAP 1

Map ID Site Database(s) EPA ID Number

**LAKESHORE EAST DEVELOPMENT (Continued)**

**S105521123**

Worker Caution: Yes  
 Acres: 0.67  
 Land Use: Residential or Industrial/Commercial  
 Ground Water Use Restriction: No  
 Highway Authority Agreement: No  
 Ordinance: Yes  
 Industrial - Commercial: No  
 Slab on Grade: No  
 BCT: No  
 Building Slab: No  
 Asphalt Used: Yes  
 Concrete Used: Yes  
 Clean Soil 3ft: No  
 Clean Soil 10ft: No  
 Alternate Barrier: No

IL EPA Id: 0316325371  
 US EPA Id: ILR000128215  
 Longitude: -87.617437  
 Latitude: 41.886027  
 Contact Name: David Carlins  
 Contact Address: 225 North Columbus Drive  
 Contact City,St,Zip: Chicago, IL 60601  
 Contact Phone: (312) 642-8869  
 Date Enrolled: 07/26/2002  
 Point Of Contact: Richard J. Vamos, P.E.  
 Consultant Company: DAI Environmental  
 Consultant Address: 27834 North Irma Lee Circle  
 Consultant City,St,Zip: Lake Forest, IL 60045-5130  
 Consultant Phone: (847) 573-8900  
 Proj Mgr Assigned: Todd Hall  
 Sec. 4 Letter Date: Not reported  
 Active: No  
 No Further Remediation Letter Dt: 05/21/2009  
 Remediation Applicant Co: Lakeshore East, LLC  
 Effective: True  
 Remediation Applicant Name: David Carlins  
 Remediation Applicant Company: Lakeshore East, LLC  
 Remediation Applicant Address: 303 East Wacker Drive  
 Remediation Applicant City,St,Zip: Chicago, IL 60601  
 Illinois EPA: 0316325371  
 Site Name: Lakeshore East Development  
 NFR Letter: 2007-03-13  
 NFR Letter Date Recorded: 2007-06-14  
 Comprehensive/Focused: Comprehensive  
 Worker Caution: Yes  
 Acres: 9.7  
 Land Use: Residential or Industrial/Commercial  
 Ground Water Use Restriction: No  
 Highway Authority Agreement: No  
 Ordinance: Yes  
 Industrial - Commercial: No  
 Slab on Grade: No  
 BCT: No  
 Building Slab: No  
 Asphalt Used: Yes



MAP FINDINGS  
FOCUS MAP 1

Map ID	Site	Database(s)	EPA ID Number
--------	------	-------------	---------------

**LAKESHORE EAST DEVELOPMENT (Continued)**

**S105521123**

Concrete Used:	Yes
Clean Soil 3ft:	Yes
Clean Soil 10ft:	No
Alternate Barrier:	No
Remediation Applicant Name:	David Carlins
Remediation Applicant Company:	Lakeshore East, LLC
Remediation Applicant Address:	225 North Columbus Drive
Remediation Applicant City,St,Zip:	Chicago, IL 60601
Illinois EPA:	0316325371
Site Name:	Lakeshore East Development
NFR Letter:	2011-03-08
NFR Letter Date Recorded:	2011-03-14
Comprehensive/Focused:	Comprehensive
Worker Caution:	Yes
Acres:	1.431
Land Use:	Residential or Industrial/Commercial
Ground Water Use Restriction:	No
Highway Authority Agreement:	No
Ordinance:	Yes
Industrial - Commercial:	No
Slab on Grade:	No
BCT:	No
Building Slab:	No
Asphalt Used:	No
Concrete Used:	Yes
Clean Soil 3ft:	No
Clean Soil 10ft:	No
Alternate Barrier:	No
Remediation Applicant Name:	David Carlins
Remediation Applicant Company:	Aqua at Lakeshore East, LLC
Remediation Applicant Address:	225 North Columbus Drive
Remediation Applicant City,St,Zip:	Chicago, IL 60601
Illinois EPA:	0316325371
Site Name:	Lakeshore East Development
NFR Letter:	2009-05-21
NFR Letter Date Recorded:	2009-08-10
Comprehensive/Focused:	Comprehensive
Worker Caution:	Yes
Acres:	3.7
Land Use:	Residential or Industrial/Commercial
Ground Water Use Restriction:	No
Highway Authority Agreement:	No
Ordinance:	Yes
Industrial - Commercial:	No
Slab on Grade:	No
BCT:	No
Building Slab:	No
Asphalt Used:	Yes
Concrete Used:	Yes
Clean Soil 3ft:	No
Clean Soil 10ft:	No
Alternate Barrier:	No
Remediation Applicant Name:	David Carlins
Remediation Applicant Company:	Lakeshore East, LLC

MAP FINDINGS  
FOCUS MAP 1

Map ID      Site      Database(s)      EPA ID Number

---

**LAKESHORE EAST DEVELOPMENT (Continued)**

**S105521123**

Remediation Applicant Address: 225 North Columbus Drive  
 Remediation Applicant City,St,Zip: Chicago, IL 60601  
 Illinois EPA: 0316325371  
 Site Name: Lakeshore East Development  
 NFR Letter: 2010-03-31  
 NFR Letter Date Recorded: 2005-05-05  
 Comprehensive/Focused: Comprehensive  
 Worker Caution: Yes  
 Acres: 1.656  
 Land Use: Residential or Industrial/Commercial  
 Ground Water Use Restriction: No  
 Highway Authority Agreement: No  
 Ordinance: Yes  
 Industrial - Commercial: No  
 Slab on Grade: No  
 BCT: No  
 Building Slab: No  
 Asphalt Used: Yes  
 Concrete Used: Yes  
 Clean Soil 3ft: No  
 Clean Soil 10ft: No  
 Alternate Barrier: No

Remediation Applicant Name: David Carlins  
 Remediation Applicant Company: Lakeshore East, LLC  
 Remediation Applicant Address: 225 North Columbus Drive  
 Remediation Applicant City,St,Zip: Chicago, IL 60601  
 Illinois EPA: 0316325371  
 Site Name: Lakeshore East Development  
 NFR Letter: 2013-04-02  
 NFR Letter Date Recorded: 2013-04-29  
 Comprehensive/Focused: Comprehensive  
 Worker Caution: Yes  
 Acres: 0.67  
 Land Use: Residential or Industrial/Commercial  
 Ground Water Use Restriction: No  
 Highway Authority Agreement: No  
 Ordinance: Yes  
 Industrial - Commercial: No  
 Slab on Grade: No  
 BCT: No  
 Building Slab: No  
 Asphalt Used: Yes  
 Concrete Used: Yes  
 Clean Soil 3ft: No  
 Clean Soil 10ft: No  
 Alternate Barrier: No

MAP FINDINGS  
FOCUS MAP 1

Map ID	Site	Database(s)	EPA ID Number
--------	------	-------------	---------------

5	<b>PEOPLES ENERGY MERCURY SPILLS 130 EAST RANDOLPH CHICAGO, IL 60601</b>	<b>CERCLIS</b>	<b>1003073071 ILN000508083</b>
---	--	----------------	------------------------------------

CERCLIS:

Site ID:	0508083
EPA ID:	ILN000508083
Facility County:	COOK
Short Name:	PEOPLES ENERGY MERCURY SP
Congressional District:	07
IFMS ID:	B5R2
SMSA Number:	Not reported
USGC Hydro Unit:	Not reported
Federal Facility:	Not a Federal Facility
DMNSN Number:	0.00000
Site Orphan Flag:	Not reported
RCRA ID:	Not reported
USGS Quadrangle:	Not reported
Site Init By Prog:	R
NFRAP Flag:	Not reported
Parent ID:	Not reported
RST Code:	Not reported
EPA Region:	05
Classification:	Not reported
Site Settings Code:	Not reported
NPL Status:	Not on the NPL
DMNSN Unit Code:	Not reported
RBAC Code:	Not reported
RResp Fed Agency Code:	Not reported
Non NPL Status:	Removal Only Site (No Site Assessment Work Needed)
Non NPL Status Date:	10/12/00
Site Fips Code:	17031
CC Concurrence Date:	/ /
CC Concurrence FY:	Not reported
Alias EPA ID:	Not reported
Site FUDS Flag:	Not reported

CERCLIS Site Contact Name(s):

Contact ID:	5270201.00000
Contact Name:	BRADLEY T. STIMPLE
Contact Tel:	(312) 886-0406
Contact Title:	On-Scene Coordinator (OSC)
Contact Email:	Not reported

CERCLIS Site Alias Name(s):

Alias ID:	101
Alias Name:	PEOPLES ENERGY
Alias Address:	Not reported
	Not reported
Alias Comments:	Not reported
Site Description:	Mercury spills in residential and commercial/Industrial facilities throughout peoples energy services area.

CERCLIS Assessment History:

Action Code:	001
Action:	ISSUE REQUEST LETTERS (104E)
Date Started:	/ /
Date Completed:	09/14/00

MAP FINDINGS  
FOCUS MAP 1

Map ID	Site	Database(s)	EPA ID Number
--------	------	-------------	---------------

**PEOPLES ENERGY MERCURY SPILLS (Continued)**

**1003073071**

Priority Level: Not reported  
Operable Unit: SITEWIDE  
Primary Responsibility: Federal Enforcement  
Planning Status: Not reported  
Urgency Indicator: Not reported  
Action Anomaly: Not reported

Action Code: 001  
Action: POTENTIALLY RESPONSIBLE PARTY EMERGENCY REMOVAL  
Date Started: 09/13/00  
Date Completed: 01/30/02  
Priority Level: Cleaned up  
Operable Unit: SITEWIDE  
Primary Responsibility: Responsible Party  
Planning Status: Primary  
Urgency Indicator: Emergency  
Action Anomaly: Not reported

**5 CHICAGO DOT-STETSON ST  
154 E STETSON ST  
CHICAGO, IL 60601**

**RCRA NonGen / NLR**

**1015742601  
ILR000161109**

RCRA NonGen / NLR:

Date form received by agency: 03/01/2012  
Facility name: CHICAGO DOT-STETSON ST  
Facility address: 154 E STETSON ST  
CHICAGO, IL 60601  
EPA ID: ILR000161109  
Mailing address: 30 N LASALLE RM 400  
CHICAGO, IL 60602  
Contact: CHRIS KENT  
Contact address: Not reported  
Not reported  
Contact country: US  
Contact telephone: (312) 744-3613  
Contact email: Not reported  
EPA Region: 05  
Classification: Non-Generator  
Description: Handler: Non-Generators do not presently generate hazardous waste

Owner/Operator Summary:

Owner/operator name: CHICAGO DEPT OF TRANSPORTATION  
Owner/operator address: 30 N LASALLE RM 400  
CHICAGO, IL 60602  
Owner/operator country: US  
Owner/operator telephone: Not reported  
Legal status: Municipal  
Owner/Operator Type: Owner  
Owner/Op start date: 02/19/2010  
Owner/Op end date: Not reported

Owner/operator name: CHICAGO DOT  
Owner/operator address: 30 N LASALLE RM 400  
CHICAGO, IL 60602  
Owner/operator country: US

MAP FINDINGS  
FOCUS MAP 1

Map ID Site Database(s) EPA ID Number

**CHICAGO DOT-STETSON ST (Continued)**

**1015742601**

Owner/operator telephone: Not reported  
Legal status: Municipal  
Owner/Operator Type: Owner  
Owner/Op start date: 01/01/1900  
Owner/Op end date: Not reported

Owner/operator name: CHICAGO DEPT OF TRANSPORTATION  
Owner/operator address: 30 N LASALLE RM 400  
CHICAGO, IL 60602

Owner/operator country: US  
Owner/operator telephone: Not reported  
Legal status: Municipal  
Owner/Operator Type: Operator  
Owner/Op start date: 02/19/2010  
Owner/Op end date: Not reported

Owner/operator name: CHICAGO DOT  
Owner/operator address: 30 N LASALLE RM 400  
CHICAGO, IL 60602

Owner/operator country: US  
Owner/operator telephone: Not reported  
Legal status: Municipal  
Owner/Operator Type: Operator  
Owner/Op start date: 01/01/1900  
Owner/Op end date: Not reported

Handler Activities Summary:

U.S. importer of hazardous waste: No  
Mixed waste (haz. and radioactive): No  
Recycler of hazardous waste: No  
Transporter of hazardous waste: No  
Treater, storer or disposer of HW: No  
Underground injection activity: No  
On-site burner exemption: No  
Furnace exemption: No  
Used oil fuel burner: No  
Used oil processor: No  
User oil refiner: No  
Used oil fuel marketer to burner: No  
Used oil Specification marketer: No  
Used oil transfer facility: No  
Used oil transporter: No

. Waste code: D001  
. Waste name: IGNITABLE WASTE

Historical Generators:

Date form received by agency: 03/01/2012  
Site name: CHICAGO DOT-STETSON ST  
Classification: Not a generator, verified

. Waste code: D001  
. Waste name: IGNITABLE WASTE

Date form received by agency: 02/19/2010  
Site name: STETSON ST-WACKER DR TO S WATER ST

MAP FINDINGS  
FOCUS MAP 1

Map ID	Site	Database(s)	EPA ID Number
--------	------	-------------	---------------

**CHICAGO DOT-STETSON ST (Continued)**

**1015742601**

Classification: Large Quantity Generator  
 . Waste code: D008  
 . Waste name: LEAD  
 Violation Status: No violations found

5

**AMERITECH  
200 E RANDOLPH  
CHICAGO, IL 60601**

**RCRA NonGen / NLR 1000104544  
FINDS ILD980619787**

RCRA NonGen / NLR:

Date form received by agency: 04/07/1997  
 Facility name: AMERITECH  
 Facility address: 200 E RANDOLPH  
 CHICAGO, IL 60601  
 EPA ID: ILD980619787  
 Contact: Not reported  
 Contact address: Not reported  
 Not reported  
 Contact country: US  
 Contact telephone: Not reported  
 Contact email: Not reported  
 EPA Region: 05  
 Land type: Private  
 Classification: Non-Generator  
 Description: Handler: Non-Generators do not presently generate hazardous waste

Owner/Operator Summary:

Owner/operator name: NAME NOT REPORTED  
 Owner/operator address: ADDRESS NOT REPORTED  
 CITY NOT REPORTED, AK 99998  
 Owner/operator country: Not reported  
 Owner/operator telephone: (312) 555-1212  
 Legal status: Private  
 Owner/Operator Type: Operator  
 Owner/Op start date: Not reported  
 Owner/Op end date: Not reported

Owner/operator name: AMERITECH  
 Owner/operator address: 200 E RANDOLPH  
 CHICAGO, IL 60606  
 Owner/operator country: Not reported  
 Owner/operator telephone: (312) 727-3278  
 Legal status: Private  
 Owner/Operator Type: Owner  
 Owner/Op start date: Not reported  
 Owner/Op end date: Not reported

Handler Activities Summary:

U.S. importer of hazardous waste: No  
 Mixed waste (haz. and radioactive): No  
 Recycler of hazardous waste: No  
 Transporter of hazardous waste: No  
 Treater, storer or disposer of HW: No  
 Underground injection activity: No  
 On-site burner exemption: No  
 Furnace exemption: No

MAP FINDINGS  
FOCUS MAP 1

Map ID Site Database(s) EPA ID Number

**AMERITECH (Continued)**

**1000104544**

Used oil fuel burner: No  
Used oil processor: No  
User oil refiner: No  
Used oil fuel marketer to burner: No  
Used oil Specification marketer: No  
Used oil transfer facility: No  
Used oil transporter: No

Historical Generators:

Date form received by agency: 05/13/1982  
Site name: AMERITECH  
Classification: Small Quantity Generator

. Waste code: D001  
. Waste name: IGNITABLE WASTE

. Waste code: F001  
. Waste name: THE FOLLOWING SPENT HALOGENATED SOLVENTS USED IN DEGREASING: TETRACHLOROETHYLENE, TRICHLOROETHYLENE, METHYLENE CHLORIDE, 1,1,1-TRICHLOROETHANE, CARBON TETRACHLORIDE AND CHLORINATED FLUOROCARBONS; ALL SPENT SOLVENT MIXTURES/BLENDS USED IN DEGREASING CONTAINING, BEFORE USE, A TOTAL OF TEN PERCENT OR MORE (BY VOLUME) OF ONE OR MORE OF THE ABOVE HALOGENATED SOLVENTS OR THOSE SOLVENTS LISTED IN F002, F004, AND F005; AND STILL BOTTOMS FROM THE RECOVERY OF THESE SPENT SOLVENTS AND SPENT SOLVENT MIXTURES.

. Waste code: F002  
. Waste name: THE FOLLOWING SPENT HALOGENATED SOLVENTS: TETRACHLOROETHYLENE, METHYLENE CHLORIDE, TRICHLOROETHYLENE, 1,1,1-TRICHLOROETHANE, CHLOROBENZENE, 1,1,2-TRICHLORO-1,2,2-TRIFLUOROETHANE, ORTHO-DICHLOROBENZENE, TRICHLOROFLUOROMETHANE, AND 1,1,2, TRICHLOROETHANE; ALL SPENT SOLVENT MIXTURES/BLENDS CONTAINING, BEFORE USE, A TOTAL OF TEN PERCENT OR MORE (BY VOLUME) OF ONE OR MORE OF THE ABOVE HALOGENATED SOLVENTS OR THOSE SOLVENTS LISTED IN F001, F004, AND F005; AND STILL BOTTOMS FROM THE RECOVERY OF THESE SPENT SOLVENTS AND SPENT SOLVENT MIXTURES.

Violation Status: No violations found

Evaluation Action Summary:

Evaluation date: 01/29/1997  
Evaluation: COMPLIANCE ASSISTANCE VISIT  
Area of violation: Not reported  
Date achieved compliance: Not reported  
Evaluation lead agency: State

FINDS:

Registry ID: 110009373098

Environmental Interest/Information System

RCRAInfo is a national information system that supports the Resource Conservation and Recovery Act (RCRA) program through the tracking of events and activities related to facilities that generate, transport, and treat, store, or dispose of hazardous waste. RCRAInfo allows RCRA program staff to track the notification, permit, compliance, and corrective action activities required under RCRA.

MAP FINDINGS  
FOCUS MAP 1

Map ID	Site	Database(s)	EPA ID Number
--------	------	-------------	---------------

5	<b>PULLMAN TRAILMOBILE 200 E RANDOLPH DRIVE CHICAGO, TN 60601</b>	<b>RCRA NonGen / NLR FINDS</b>	<b>1000883327 TND078237518</b>
---	---	------------------------------------	------------------------------------

RCRA NonGen / NLR:

Date form received by agency: 12/15/1980  
 Facility name: PULLMAN TRAILMOBILE  
 Facility address: 200 E RANDOLPH DRIVE  
 CHICAGO, TN 60601  
 EPA ID: TND078237518  
 Mailing address: E RANDOLPH DRIVE  
 CHICAGO, IL 60601  
 Contact: PULLMAN INCORPORATED  
 Contact address: 200 E RANDOLPH DRIVE  
 CHICAGO, TN 60601  
 Contact country: US  
 Contact telephone: (312) 322-7542  
 Contact email: Not reported  
 EPA Region: 04  
 Classification: Non-Generator  
 Description: Handler: Non-Generators do not presently generate hazardous waste

Handler Activities Summary:

U.S. importer of hazardous waste: No  
 Mixed waste (haz. and radioactive): No  
 Recycler of hazardous waste: No  
 Transporter of hazardous waste: No  
 Treater, storer or disposer of HW: No  
 Underground injection activity: No  
 On-site burner exemption: No  
 Furnace exemption: No  
 Used oil fuel burner: No  
 Used oil processor: No  
 User oil refiner: No  
 Used oil fuel marketer to burner: No  
 Used oil Specification marketer: No  
 Used oil transfer facility: No  
 Used oil transporter: No

Violation Status: No violations found

FINDS:

Registry ID: 110007866577

Environmental Interest/Information System

RCRAInfo is a national information system that supports the Resource Conservation and Recovery Act (RCRA) program through the tracking of events and activities related to facilities that generate, transport, and treat, store, or dispose of hazardous waste. RCRAInfo allows RCRA program staff to track the notification, permit, compliance, and corrective action activities required under RCRA.



MAP FINDINGS  
FOCUS MAP 1

Map ID	Site	Database(s)	EPA ID Number
5	<b>AON CENTER 200 E RANDOLPH ST CHICAGO, IL 60601</b>	<b>RCRA-CESQG</b>	<b>1007989620 ILR000133769</b>

RCRA-CESQG:

Date form received by agency: 02/15/2005  
 Facility name: AON CENTER  
 Facility address: 200 E RANDOLPH ST  
 CHICAGO, IL 60601  
 EPA ID: ILR000133769  
 Mailing address: 200 E RANDOLPH ST STE 5232  
 CHICAGO, IL 60601  
 Contact: BILL BROWN  
 Contact address: Not reported  
 Not reported  
 Contact country: US  
 Contact telephone: (312) 228-1956  
 Contact email: Not reported  
 EPA Region: 05  
 Classification: Conditionally Exempt Small Quantity Generator  
 Description: Handler: generates 100 kg or less of hazardous waste per calendar month, and accumulates 1000 kg or less of hazardous waste at any time; or generates 1 kg or less of acutely hazardous waste per calendar month, and accumulates at any time: 1 kg or less of acutely hazardous waste; or 100 kg or less of any residue or contaminated soil, waste or other debris resulting from the cleanup of a spill, into or on any land or water, of acutely hazardous waste; or generates 100 kg or less of any residue or contaminated soil, waste or other debris resulting from the cleanup of a spill, into or on any land or water, of acutely hazardous waste during any calendar month, and accumulates at any time: 1 kg or less of acutely hazardous waste; or 100 kg or less of any residue or contaminated soil, waste or other debris resulting from the cleanup of a spill, into or on any land or water, of acutely hazardous waste

Owner/Operator Summary:

Owner/operator name: WELLS-RELT  
 Owner/operator address: 200 E RANDOLPH ST STE 5232  
 CHICAGO, IL 60601  
 Owner/operator country: US  
 Owner/operator telephone: (312) 228-1950  
 Legal status: Private  
 Owner/Operator Type: Owner  
 Owner/Op start date: 02/15/2005  
 Owner/Op end date: Not reported

Owner/operator name: AON CENTER  
 Owner/operator address: 200 E RANDOLPH ST  
 CHICAGO, IL 60601  
 Owner/operator country: US  
 Owner/operator telephone: (312) 228-1950  
 Legal status: Private  
 Owner/Operator Type: Operator  
 Owner/Op start date: 02/15/2005  
 Owner/Op end date: Not reported

Handler Activities Summary:

U.S. importer of hazardous waste: No

MAP FINDINGS  
FOCUS MAP 1

Map ID	Site	Database(s)	EPA ID Number
--------	------	-------------	---------------

**AON CENTER (Continued)**

**1007989620**

Mixed waste (haz. and radioactive): No  
 Recycler of hazardous waste: No  
 Transporter of hazardous waste: No  
 Treater, storer or disposer of HW: No  
 Underground injection activity: No  
 On-site burner exemption: No  
 Furnace exemption: No  
 Used oil fuel burner: No  
 Used oil processor: No  
 User oil refiner: No  
 Used oil fuel marketer to burner: No  
 Used oil Specification marketer: No  
 Used oil transfer facility: No  
 Used oil transporter: No

. Waste code: D001  
 . Waste name: IGNITABLE WASTE

. Waste code: D002  
 . Waste name: CORROSIVE WASTE

. Waste code: D008  
 . Waste name: LEAD

. Waste code: D009  
 . Waste name: MERCURY

Violation Status: No violations found

5

**AMOCO CORP**  
**200 E RANDOLPH MC 3507A**  
**CHICAGO, IL 60601**

**RCRA-SQG 1000175519**  
**FINDS ILD005123195**

RCRA-SQG:

Date form received by agency: 04/09/1991  
 Facility name: AMOCO CORP  
 Facility address: 200 E RANDOLPH MC 3507A  
 CHICAGO, IL 60601  
 EPA ID: ILD005123195  
 Mailing address: 200 E RANDLOPH MC 3507A  
 CHICAGO, IL 60601  
 Contact: BARRY YOCUM  
 Contact address: 200 E RANDLOPH MC 3507A  
 CHICAGO, IL 60601  
 Contact country: US  
 Contact telephone: (312) 856-4240  
 Contact email: Not reported  
 EPA Region: 05  
 Land type: Private  
 Classification: Small Small Quantity Generator  
 Description: Handler: generates more than 100 and less than 1000 kg of hazardous waste during any calendar month and accumulates less than 6000 kg of hazardous waste at any time; or generates 100 kg or less of hazardous waste during any calendar month, and accumulates more than 1000 kg of hazardous waste at any time

Owner/Operator Summary:  
 Owner/operator name: AMPROP FINANCE CO

MAP FINDINGS  
FOCUS MAP 1

Map ID Site Database(s) EPA ID Number

**AMOCO CORP (Continued)**

**1000175519**

Owner/operator address: 200 E RANDOLPH DR  
CHICAGO, IL 60601  
Owner/operator country: Not reported  
Owner/operator telephone: (312) 856-2500  
Legal status: Private  
Owner/Operator Type: Owner  
Owner/Op start date: Not reported  
Owner/Op end date: Not reported

Handler Activities Summary:

U.S. importer of hazardous waste: No  
Mixed waste (haz. and radioactive): No  
Recycler of hazardous waste: No  
Transporter of hazardous waste: No  
Treater, storer or disposer of HW: No  
Underground injection activity: No  
On-site burner exemption: No  
Furnace exemption: No  
Used oil fuel burner: No  
Used oil processor: No  
Used oil refiner: No  
Used oil fuel marketer to burner: No  
Used oil Specification marketer: No  
Used oil transfer facility: No  
Used oil transporter: No

. Waste code: D001  
. Waste name: IGNITABLE WASTE

. Waste code: F001  
. Waste name: THE FOLLOWING SPENT HALOGENATED SOLVENTS USED IN DEGREASING: TETRACHLOROETHYLENE, TRICHLOROETHYLENE, METHYLENE CHLORIDE, 1,1,1-TRICHLOROETHANE, CARBON TETRACHLORIDE AND CHLORINATED FLUOROCARBONS; ALL SPENT SOLVENT MIXTURES/BLENDS USED IN DEGREASING CONTAINING, BEFORE USE, A TOTAL OF TEN PERCENT OR MORE (BY VOLUME) OF ONE OR MORE OF THE ABOVE HALOGENATED SOLVENTS OR THOSE SOLVENTS LISTED IN F002, F004, AND F005; AND STILL BOTTOMS FROM THE RECOVERY OF THESE SPENT SOLVENTS AND SPENT SOLVENT MIXTURES.

. Waste code: F002  
. Waste name: THE FOLLOWING SPENT HALOGENATED SOLVENTS: TETRACHLOROETHYLENE, METHYLENE CHLORIDE, TRICHLOROETHYLENE, 1,1,1-TRICHLOROETHANE, CHLOROBENZENE, 1,1,2-TRICHLORO-1,2,2-TRIFLUOROETHANE, ORTHO-DICHLOROBENZENE, TRICHLOROFLUOROMETHANE, AND 1,1,2, TRICHLOROETHANE; ALL SPENT SOLVENT MIXTURES/BLENDS CONTAINING, BEFORE USE, A TOTAL OF TEN PERCENT OR MORE (BY VOLUME) OF ONE OR MORE OF THE ABOVE HALOGENATED SOLVENTS OR THOSE SOLVENTS LISTED IN F001, F004, AND F005; AND STILL BOTTOMS FROM THE RECOVERY OF THESE SPENT SOLVENTS AND SPENT SOLVENT MIXTURES.

. Waste code: F005  
. Waste name: THE FOLLOWING SPENT NONHALOGENATED SOLVENTS: TOLUENE, METHYL ETHYL KETONE, CARBON DISULFIDE, ISOBUTANOL, PYRIDINE, BENZENE, 2-ETHOXYETHANOL, AND 2-NITROPROPANE; ALL SPENT SOLVENT MIXTURES/BLENDS CONTAINING, BEFORE USE, A TOTAL OF TEN PERCENT OR MORE (BY VOLUME) OF ONE OR MORE OF THE ABOVE NONHALOGENATED SOLVENTS OR THOSE SOLVENTS LISTED IN F001, F002, OR F004; AND STILL BOTTOMS FROM THE RECOVERY OF

MAP FINDINGS  
FOCUS MAP 1

Map ID Site Database(s) EPA ID Number

**AMOCO CORP (Continued)**

**1000175519**

THESE SPENT SOLVENTS AND SPENT SOLVENT MIXTURES.

Violation Status: No violations found

Evaluation Action Summary:

Evaluation date: 04/14/1995  
 Evaluation: COMPLIANCE EVALUATION INSPECTION ON-SITE  
 Area of violation: Not reported  
 Date achieved compliance: Not reported  
 Evaluation lead agency: State

FINDS:

Registry ID: 110005814226

Environmental Interest/Information System

RCRAInfo is a national information system that supports the Resource Conservation and Recovery Act (RCRA) program through the tracking of events and activities related to facilities that generate, transport, and treat, store, or dispose of hazardous waste. RCRAInfo allows RCRA program staff to track the notification, permit, compliance, and corrective action activities required under RCRA.

ICIS (Integrated Compliance Information System) is the Integrated Compliance Information System and provides a database that, when complete, will contain integrated Enforcement and Compliance information across most of EPA's programs. The vision for ICIS is to replace EPA's independent databases that contain Enforcement data with a single repository for that information. Currently, ICIS contains all Federal Administrative and Judicial enforcement actions. This information is maintained in ICIS by EPA in the Regional offices and it Headquarters. A future release of ICIS will replace the Permit Compliance System (PCS) which supports the NPDES and will integrate that information with Federal actions already in the system. ICIS also has the capability to track other activities occurring in the Region that support Compliance and Enforcement programs. These include; Incident Tracking, Compliance Assistance, and Compliance Monitoring.

5

**HEATH & MILLIGAN  
170 RANDOLPH ST.  
CHICAGO, IL 60604**

**CERCLIS-NFRAP 1003870437  
ILD981536063**

CERCLIS-NFRAP:

Site ID: 0501078  
 Federal Facility: Not a Federal Facility  
 NPL Status: Not on the NPL  
 Non NPL Status: NFRAP-Site does not qualify for the NPL based on existing information

Program Priority:

Description: Great Lakes

CERCLIS-NFRAP Assessment History:

Action: PRELIMINARY ASSESSMENT  
 Date Started: / /  
 Date Completed: 10/01/87  
 Priority Level: NFRAP-Site does not qualify for the NPL based on existing information

MAP FINDINGS  
FOCUS MAP 1

Map ID	Site	Database(s)	EPA ID Number
	<b>HEATH &amp; MILLIGAN (Continued)</b>		<b>1003870437</b>
	Action: ARCHIVE SITE Date Started: / / Date Completed: 10/01/87 Priority Level: Not reported  Action: DISCOVERY Date Started: / / Date Completed: 09/22/86 Priority Level: Not reported		
<b>6</b>	<b>CHICAGO YACHT CLUB 400 EAST MONROE STREET CHICAGO, IL 60603</b>	<b>IL LUST IL UST</b>	<b>U000865013 N/A</b>
	LUST: Incident Num: 982781 IL EPA Id: 0316325143 Product: Gasoline IEMA Date: 11/09/1998 Project Manager: Heaton Project Manager Phone: (217) 524-3312 Email: Mike.Heaton@illinois.gov PRP Name: Chicago Yacht Club PRP Contact: Tom Holten PRP Address: 400 East Monroe PRP City,St,Zip: Chicago, IL 60603 PRP Phone: 3128617777 Site Classification: Not reported Section 57.5(g) Letter: 732 Date Section 57.5(g) Letter: Not reported Non LUST Determination Letter: Not reported 20 Report Received: 12/29/1998 45 Report Received: 12/28/1998 <b>NFA/NFR Letter: 06/01/1999</b> NFR Date Recorded: 11/29/2007  Incident Num: 20020541 IL EPA Id: 0316325143 Product: Other Petroleum IEMA Date: 04/22/2002 Project Manager: Heaton Project Manager Phone: (217) 524-3312 Email: Mike.Heaton@illinois.gov PRP Name: Chicago Yacht Club PRP Contact: Iain Smith PRP Address: 400 East Monroe St. PRP City,St,Zip: Chicago, IL 60603 PRP Phone: 3128617777 Site Classification: Not reported Section 57.5(g) Letter: 732 Date Section 57.5(g) Letter: 05/23/2002 Non LUST Determination Letter: Not reported 20 Report Received: Not reported 45 Report Received: Not reported <b>NFA/NFR Letter: Not reported</b> NFR Date Recorded: Not reported		

MAP FINDINGS  
FOCUS MAP 1

Map ID Site Database(s) EPA ID Number

**CHICAGO YACHT CLUB (Continued)**

**U000865013**

UST:

Facility ID: 2006854  
 Facility Status: CLOSED  
**Facility Type: MARINA**  
 Owner Id: U0002916  
 Owner Name: Chicago Yacht Club  
 Owner Address: 400 E. Monroe Street  
 Owner City,St,Zip: Chicago, IL 60603

Tank Number: 1  
**Tank Status: Removed**  
 Tank Capacity: 3000  
 Tank Substance: Gasoline  
 Last Used Date: 11/8/1998  
 OSFM First Notify Date: 3/28/1986  
 Red Tag Issue Date: Not reported  
 Install Date: 3/28/1974  
**Green Tag Decal: Not reported**  
**Green Tag Issue Date: Not reported**  
**Green Tag Expire Date: Not reported**  
 Fee Due: \$0.00  
 Motor Fuel Permit Inspection Date: Not reported  
 Motor Fuel Permit Expiration Date: Not reported  
 MOTOR FUEL TYPE: Not reported  
 Pending Nov: N  
 IEMA: 02-0541, 98-2781  
 Equipment Type: Not reported  
 Equipment: Not reported  
 Last Passing Date: Not reported  
 Test Expire Date: Not reported

Tank Number: 2  
**Tank Status: Removed**  
 Tank Capacity: 3000  
 Tank Substance: Gasoline  
 Last Used Date: 11/8/1998  
 OSFM First Notify Date: 3/28/1986  
 Red Tag Issue Date: Not reported  
 Install Date: 3/28/1974  
**Green Tag Decal: Not reported**  
**Green Tag Issue Date: Not reported**  
**Green Tag Expire Date: Not reported**  
 Fee Due: \$0.00  
 Motor Fuel Permit Inspection Date: Not reported  
 Motor Fuel Permit Expiration Date: Not reported  
 MOTOR FUEL TYPE: Not reported  
 Pending Nov: N  
 IEMA: Not reported  
 Equipment Type: Not reported  
 Equipment: Not reported  
 Last Passing Date: Not reported  
 Test Expire Date: Not reported

Tank Number: 3  
**Tank Status: Removed**

MAP FINDINGS  
FOCUS MAP 1

Map ID Site Database(s) EPA ID Number

**CHICAGO YACHT CLUB (Continued)**

**U000865013**

Tank Capacity: 3000  
 Tank Substance: Diesel Fuel  
 Last Used Date: 11/8/1998  
 OSFM First Notify Date: 3/28/1986  
 Red Tag Issue Date: Not reported  
 Install Date: 3/28/1974  
**Green Tag Decal: Not reported**  
**Green Tag Issue Date: Not reported**  
**Green Tag Expire Date: Not reported**  
 Fee Due: \$0.00  
 Motor Fuel Permit Inspection Date: Not reported  
 Motor Fuel Permit Expiration Date: Not reported  
 MOTOR FUEL TYPE: Not reported  
 Pending Nov: N  
 IEMA: Not reported  
 Equipment Type: Not reported  
 Equipment: Not reported  
 Last Passing Date: Not reported  
 Test Expire Date: Not reported

Tank Number: 4  
**Tank Status: Exempt from registration**  
 Tank Capacity: 2000  
 Tank Substance: Gasoline  
 Last Used Date: 12/31/1973  
 OSFM First Notify Date: Not reported  
 Red Tag Issue Date: Not reported  
 Install Date: Not reported  
**Green Tag Decal: Not reported**  
**Green Tag Issue Date: Not reported**  
**Green Tag Expire Date: Not reported**  
 Fee Due: Not reported  
 Motor Fuel Permit Inspection Date: Not reported  
 Motor Fuel Permit Expiration Date: Not reported  
 MOTOR FUEL TYPE: Not reported  
 Pending Nov: N  
 IEMA: Not reported  
 Equipment Type: Not reported  
 Equipment: Not reported  
 Last Passing Date: Not reported  
 Test Expire Date: Not reported

Tank Number: 5  
**Tank Status: Exempt from registration**  
 Tank Capacity: 2000  
 Tank Substance: Gasoline  
 Last Used Date: 12/31/1973  
 OSFM First Notify Date: Not reported  
 Red Tag Issue Date: Not reported  
 Install Date: Not reported  
**Green Tag Decal: Not reported**  
**Green Tag Issue Date: Not reported**  
**Green Tag Expire Date: Not reported**  
 Fee Due: Not reported  
 Motor Fuel Permit Inspection Date: Not reported

MAP FINDINGS  
FOCUS MAP 1

Map ID Site Database(s) EPA ID Number

**CHICAGO YACHT CLUB (Continued)**

**U000865013**

Motor Fuel Permit Expiration Date: Not reported  
MOTOR FUEL TYPE: Not reported  
Pending Nov: N  
IEMA: Not reported  
Equipment Type: Not reported  
Equipment: Not reported  
Last Passing Date: Not reported  
Test Expire Date: Not reported

Tank Number: 6  
**Tank Status: Exempt from registration**  
Tank Capacity: 1000  
Tank Substance: Heating Oil  
Last Used Date: 12/31/1973  
OSFM First Notify Date: Not reported  
Red Tag Issue Date: Not reported  
Install Date: Not reported  
**Green Tag Decal: Not reported**  
**Green Tag Issue Date: Not reported**  
**Green Tag Expire Date: Not reported**  
Fee Due: Not reported  
Motor Fuel Permit Inspection Date: Not reported  
Motor Fuel Permit Expiration Date: Not reported  
MOTOR FUEL TYPE: Not reported  
Pending Nov: N  
IEMA: Not reported  
Equipment Type: Not reported  
Equipment: Not reported  
Last Passing Date: Not reported  
Test Expire Date: Not reported

7

**MILLENIUM PARK PLAZA  
151 N MICHIGAN STE 507  
CHICAGO, IL 60601**

**RCRA-SQG 1008372832  
ILR000135657**

RCRA-SQG:

Date form received by agency: 06/03/2005  
Facility name: MILLENIUM PARK PLAZA  
Facility address: 151 N MICHIGAN STE 507  
CHICAGO, IL 60601  
EPA ID: ILR000135657  
Contact: CHRIS ROCHE  
Contact address: Not reported  
Not reported  
Contact country: US  
Contact telephone: (312) 565-7100  
Contact email: Not reported  
EPA Region: 05  
Classification: Small Small Quantity Generator  
Description: Handler: generates more than 100 and less than 1000 kg of hazardous waste during any calendar month and accumulates less than 6000 kg of hazardous waste at any time; or generates 100 kg or less of hazardous waste during any calendar month, and accumulates more than 1000 kg of hazardous waste at any time

Owner/Operator Summary:



MAP FINDINGS  
FOCUS MAP 1

Map ID Site Database(s) EPA ID Number

**MILLENIUM PARK PLAZA (Continued)**

**1008372832**

Owner/operator name: MILLENIUM PARK PLAZA  
 Owner/operator address: Not reported  
 Not reported  
 Owner/operator country: US  
 Owner/operator telephone: Not reported  
 Legal status: Private  
 Owner/Operator Type: Owner  
 Owner/Op start date: 06/03/2005  
 Owner/Op end date: Not reported

Owner/operator name: MILLENIUM PARK PLAZA  
 Owner/operator address: Not reported  
 Not reported  
 Owner/operator country: US  
 Owner/operator telephone: Not reported  
 Legal status: Private  
 Owner/Operator Type: Operator  
 Owner/Op start date: 06/03/2005  
 Owner/Op end date: Not reported

Handler Activities Summary:

U.S. importer of hazardous waste: No  
 Mixed waste (haz. and radioactive): No  
 Recycler of hazardous waste: No  
 Transporter of hazardous waste: No  
 Treater, storer or disposer of HW: No  
 Underground injection activity: No  
 On-site burner exemption: No  
 Furnace exemption: No  
 Used oil fuel burner: No  
 Used oil processor: No  
 User oil refiner: No  
 Used oil fuel marketer to burner: No  
 Used oil Specification marketer: No  
 Used oil transfer facility: No  
 Used oil transporter: No

. Waste code: D002  
 . Waste name: CORROSIVE WASTE

Violation Status: No violations found

8

**GARLAND OFFICE LLC  
 111 N WABASH SUITE 2018  
 CHICAGO, IL 60602**

**IL UST U001141772  
 N/A**

UST:

Facility ID: 2030551  
 Facility Status: CLOSED  
**Facility Type: COMMERCIAL / RETAIL**  
 Owner Id: U0028134  
 Owner Name: Garland Office LLC  
 Owner Address: 111 W Wabash Ste 818  
 Owner City,St,Zip: Chicago, IL 60602

Tank Number: 1  
**Tank Status: Removed**  
 Tank Capacity: 20000

MAP FINDINGS  
FOCUS MAP 1

Map ID      Site      Database(s)      EPA ID Number

---

**GARLAND OFFICE LLC (Continued)**

**U001141772**

Tank Substance: Heating Oil  
 Last Used Date: 2/11/1993  
 OSFM First Notify Date: 6/30/1992  
 Red Tag Issue Date: Not reported  
 Install Date: 12/1/1961  
**Green Tag Decal: Not reported**  
**Green Tag Issue Date: Not reported**  
**Green Tag Expire Date: Not reported**  
 Fee Due: \$0.00  
 Motor Fuel Permit Inspection Date: Not reported  
 Motor Fuel Permit Expiration Date: Not reported  
 MOTOR FUEL TYPE: Not reported  
 Pending Nov: N  
 IEMA: Not reported  
 Equipment Type: Not reported  
 Equipment: Not reported  
 Last Passing Date: Not reported  
 Test Expire Date: Not reported

**8**

**SHERIDAN LJ AND CO  
111 N WABASH  
CHICAGO, IL 60602**

**RCRA NonGen / NLR      1000824510  
FINDS      ILD984908863**

RCRA NonGen / NLR:

Date form received by agency: 04/01/2006  
 Facility name: SHERIDAN LJ AND CO  
 Facility address: 111 N WABASH  
                                  CHICAGO, IL 60602  
 EPA ID: ILD984908863  
 Contact: ENV COORDINATOR  
 Contact address: Not reported  
                                  Not reported  
 Contact country: US  
 Contact telephone: (312) 236-3200  
 Contact email: Not reported  
 EPA Region: 05  
 Classification: Non-Generator  
 Description: Handler: Non-Generators do not presently generate hazardous waste

Owner/Operator Summary:

Owner/operator name: SHERIDAN LJ AND CO  
 Owner/operator address: Not reported  
                                  Not reported  
 Owner/operator country: US  
 Owner/operator telephone: Not reported  
 Legal status: Private  
 Owner/Operator Type: Operator  
 Owner/Op start date: 01/01/1900  
 Owner/Op end date: Not reported

Owner/operator name: 111 N WABASH CORP  
 Owner/operator address: 111 N WABASH 800  
                                  CHICAGO, IL 60602  
 Owner/operator country: Not reported  
 Owner/operator telephone: (312) 236-3200  
 Legal status: Private  
 Owner/Operator Type: Owner

MAP FINDINGS  
FOCUS MAP 1

Map ID      Site      Database(s)      EPA ID Number

---

**SHERIDAN LJ AND CO (Continued)**

**1000824510**

Owner/Op start date:      Not reported  
Owner/Op end date:      Not reported

Owner/operator name:      SHERIDAN LJ AND CO  
Owner/operator address:      Not reported  
   Not reported

Owner/operator country:      US  
Owner/operator telephone:      Not reported  
Legal status:      Private  
Owner/Operator Type:      Owner  
Owner/Op start date:      01/01/1900  
Owner/Op end date:      Not reported

Handler Activities Summary:

U.S. importer of hazardous waste:      No  
Mixed waste (haz. and radioactive):      No  
Recycler of hazardous waste:      No  
Transporter of hazardous waste:      No  
Treater, storer or disposer of HW:      No  
Underground injection activity:      No  
On-site burner exemption:      No  
Furnace exemption:      No  
Used oil fuel burner:      No  
Used oil processor:      No  
User oil refiner:      No  
Used oil fuel marketer to burner:      No  
Used oil Specification marketer:      No  
Used oil transfer facility:      No  
Used oil transporter:      No

Historical Generators:

Date form received by agency: 12/15/1992  
Site name:      SHERIDAN LJ AND CO  
Classification:      Large Quantity Generator

Violation Status:      No violations found

FINDS:

Registry ID:      110005919426

Environmental Interest/Information System

ACES (Illinois - Agency Compliance And Enforcement System) is the Illinois EPA Project to facilitate the permitting operations

RCRAInfo is a national information system that supports the Resource Conservation and Recovery Act (RCRA) program through the tracking of events and activities related to facilities that generate, transport, and treat, store, or dispose of hazardous waste. RCRAInfo allows RCRA program staff to track the notification, permit, compliance, and corrective action activities required under RCRA.

HAZARDOUS WASTE BIENNIAL REPORTER

MAP FINDINGS  
FOCUS MAP 1

Map ID	Site	Database(s)	EPA ID Number
8	<b>ADVANCED MEDICAL IMAGING CTR 111 N WABASH STE 620 CHICAGO, IL 60602</b>	<b>RCRA-CESQG FINDS</b>	<b>1004694678 ILD984917880</b>

RCRA-CESQG:

Date form received by agency: 05/10/1993  
 Facility name: ADVANCED MEDICAL IMAGING CTR  
 Facility address: 111 N WABASH STE 620  
 CHICAGO, IL 60602  
 EPA ID: ILD984917880  
 Contact: MARGE VERGAMINI  
 Contact address: 111 N WABASH STE 620  
 CHICAGO, IL 60602  
 Contact country: US  
 Contact telephone: (312) 807-3550  
 Contact email: Not reported  
 EPA Region: 05  
 Classification: Conditionally Exempt Small Quantity Generator  
 Description: Handler: generates 100 kg or less of hazardous waste per calendar month, and accumulates 1000 kg or less of hazardous waste at any time; or generates 1 kg or less of acutely hazardous waste per calendar month, and accumulates at any time: 1 kg or less of acutely hazardous waste; or 100 kg or less of any residue or contaminated soil, waste or other debris resulting from the cleanup of a spill, into or on any land or water, of acutely hazardous waste; or generates 100 kg or less of any residue or contaminated soil, waste or other debris resulting from the cleanup of a spill, into or on any land or water, of acutely hazardous waste during any calendar month, and accumulates at any time: 1 kg or less of acutely hazardous waste; or 100 kg or less of any residue or contaminated soil, waste or other debris resulting from the cleanup of a spill, into or on any land or water, of acutely hazardous waste

Owner/Operator Summary:

Owner/operator name: ADVANCED MEDICAL IMAGING CTR  
 Owner/operator address: 111 N WABASH STE 620  
 CHICAGO, IL 60602  
 Owner/operator country: Not reported  
 Owner/operator telephone: (312) 807-3550  
 Legal status: Private  
 Owner/Operator Type: Owner  
 Owner/Op start date: Not reported  
 Owner/Op end date: Not reported

Handler Activities Summary:

U.S. importer of hazardous waste: No  
 Mixed waste (haz. and radioactive): No  
 Recycler of hazardous waste: No  
 Transporter of hazardous waste: No  
 Treater, storer or disposer of HW: No  
 Underground injection activity: No  
 On-site burner exemption: No  
 Furnace exemption: No  
 Used oil fuel burner: No  
 Used oil processor: No  
 User oil refiner: No  
 Used oil fuel marketer to burner: No  
 Used oil Specification marketer: No

MAP FINDINGS  
FOCUS MAP 1

Map ID	Site	Database(s)	EPA ID Number
--------	------	-------------	---------------

**ADVANCED MEDICAL IMAGING CTR (Continued)**

**1004694678**

Used oil transfer facility: No  
Used oil transporter: No

. Waste code: D002  
. Waste name: CORROSIVE WASTE

. Waste code: D011  
. Waste name: SILVER

Violation Status: No violations found

**FINDS:**

Registry ID: 110009381711

**Environmental Interest/Information System**

ACES (Illinois - Agency Compliance And Enforcement System) is the Illinois EPA Project to facilitate the permitting operations

RCRAInfo is a national information system that supports the Resource Conservation and Recovery Act (RCRA) program through the tracking of events and activities related to facilities that generate, transport, and treat, store, or dispose of hazardous waste. RCRAInfo allows RCRA program staff to track the notification, permit, compliance, and corrective action activities required under RCRA.

**8**

**CHICAGO CULTURAL CENTER  
78 E WASHINGTON ST  
CHICAGO, IL 60602**

**RCRA-CESQG**

**1016141364  
ILR000175893**

**RCRA-CESQG:**

Date form received by agency: 02/13/2013  
Facility name: CHICAGO CULTURAL CENTER  
Facility address: 78 E WASHINGTON ST  
CHICAGO, IL 60602  
EPA ID: ILR000175893  
Mailing address: 30 N LASALLE ST STE 300  
CHICAGO, IL 60602  
Contact: MICHAEL STEIN  
Contact address: Not reported  
Not reported  
Contact country: US  
Contact telephone: (312) 744-0963  
Contact email: MICHAEL.STEIN@CITYOFCHICAGO.ORG  
EPA Region: 05  
Classification: Conditionally Exempt Small Quantity Generator  
Description: Handler: generates 100 kg or less of hazardous waste per calendar month, and accumulates 1000 kg or less of hazardous waste at any time; or generates 1 kg or less of acutely hazardous waste per calendar month, and accumulates at any time: 1 kg or less of acutely hazardous waste; or 100 kg or less of any residue or contaminated soil, waste or other debris resulting from the cleanup of a spill, into or on any land or water, of acutely hazardous waste; or generates 100 kg or less of any residue or contaminated soil, waste or other debris resulting from the cleanup of a spill, into or on any land or water, of acutely hazardous waste during any calendar month, and accumulates at any time: 1 kg or less of acutely hazardous waste; or 100 kg or less of

MAP FINDINGS  
FOCUS MAP 1

Map ID Site Database(s) EPA ID Number

**CHICAGO CULTURAL CENTER (Continued)**

**1016141364**

any residue or contaminated soil, waste or other debris resulting from the cleanup of a spill, into or on any land or water, of acutely hazardous waste

Owner/Operator Summary:

Owner/operator name: CITY OF CHICAGO  
 Owner/operator address: Not reported  
 Not reported  
 Owner/operator country: US  
 Owner/operator telephone: Not reported  
 Legal status: Municipal  
 Owner/Operator Type: Owner  
 Owner/Op start date: 02/13/2013  
 Owner/Op end date: Not reported

Owner/operator name: CITY OF CHICAGO  
 Owner/operator address: Not reported  
 Not reported  
 Owner/operator country: US  
 Owner/operator telephone: Not reported  
 Legal status: Municipal  
 Owner/Operator Type: Operator  
 Owner/Op start date: 02/13/2013  
 Owner/Op end date: Not reported

Handler Activities Summary:

U.S. importer of hazardous waste: No  
 Mixed waste (haz. and radioactive): No  
 Recycler of hazardous waste: No  
 Transporter of hazardous waste: No  
 Treater, storer or disposer of HW: No  
 Underground injection activity: No  
 On-site burner exemption: No  
 Furnace exemption: No  
 Used oil fuel burner: No  
 Used oil processor: No  
 User oil refiner: No  
 Used oil fuel marketer to burner: No  
 Used oil Specification marketer: No  
 Used oil transfer facility: No  
 Used oil transporter: No

. Waste code: D008  
 . Waste name: LEAD

Violation Status: No violations found

8

**PITTSFIELD BUILDING  
55 E WASHINGTON  
CHICAGO, IL 60602**

**IL UST U003668131  
N/A**

UST:

Facility ID: 2036992  
 Facility Status: EXEMPT  
**Facility Type: NONE**  
 Owner Id: U0027135  
 Owner Name: Pittsfield Building  
 Owner Address: 55 E Washington

MAP FINDINGS  
FOCUS MAP 1

Map ID Site Database(s) EPA ID Number

**PITTSFIELD BUILDING (Continued)**

**U003668131**

Owner City,St,Zip: Chicago, IL 60602

Tank Number: 1

**Tank Status: Exempt from registration**

Tank Capacity: 23000

Tank Substance: Heating Oil

Last Used Date: 12/31/1973

OSFM First Notify Date: 1/1/1902

Red Tag Issue Date: Not reported

Install Date: Not reported

**Green Tag Decal: Not reported**

**Green Tag Issue Date: Not reported**

**Green Tag Expire Date: Not reported**

Fee Due: Not reported

Motor Fuel Permit Inspection Date: Not reported

Motor Fuel Permit Expiration Date: Not reported

MOTOR FUEL TYPE: Not reported

Pending Nov: N

IEMA: Not reported

Equipment Type: Not reported

Equipment: Not reported

Last Passing Date: Not reported

Test Expire Date: Not reported

Tank Number: 2

**Tank Status: Exempt from registration**

Tank Capacity: 6000

Tank Substance: Heating Oil

Last Used Date: 12/31/1973

OSFM First Notify Date: 1/1/1902

Red Tag Issue Date: Not reported

Install Date: Not reported

**Green Tag Decal: Not reported**

**Green Tag Issue Date: Not reported**

**Green Tag Expire Date: Not reported**

Fee Due: Not reported

Motor Fuel Permit Inspection Date: Not reported

Motor Fuel Permit Expiration Date: Not reported

MOTOR FUEL TYPE: Not reported

Pending Nov: N

IEMA: Not reported

Equipment Type: Not reported

Equipment: Not reported

Last Passing Date: Not reported

Test Expire Date: Not reported

**8 CHICAGO TRANSIT AUTHORITY  
29 N WABASH AVE  
CHICAGO, IL 60602**

**RCRA-CESQG 1017786511  
FINDS ILR000188805**

RCRA-CESQG:  
Date form received by agency: 05/15/2015  
Facility name: CHICAGO TRANSIT AUTHORITY  
Facility address: 29 N WABASH AVE  
CHICAGO, IL 60602  
EPA ID: ILR000188805  
Mailing address: 567 W LAKE ST

MAP FINDINGS  
FOCUS MAP 1

Map ID	Site	Database(s)	EPA ID Number
--------	------	-------------	---------------

**CHICAGO TRANSIT AUTHORITY (Continued)**

**1017786511**

CHICAGO, IL 60661  
 Contact: CHUCK WEBBER  
 Contact address: 567 W LAKE ST  
 CHICAGO, IL 60661  
 Contact country: US  
 Contact telephone: 312-681-3868  
 Contact email: Not reported  
 EPA Region: 05  
 Classification: Conditionally Exempt Small Quantity Generator  
 Description: Handler: generates 100 kg or less of hazardous waste per calendar month, and accumulates 1000 kg or less of hazardous waste at any time; or generates 1 kg or less of acutely hazardous waste per calendar month, and accumulates at any time: 1 kg or less of acutely hazardous waste; or 100 kg or less of any residue or contaminated soil, waste or other debris resulting from the cleanup of a spill, into or on any land or water, of acutely hazardous waste; or generates 100 kg or less of any residue or contaminated soil, waste or other debris resulting from the cleanup of a spill, into or on any land or water, of acutely hazardous waste during any calendar month, and accumulates at any time: 1 kg or less of acutely hazardous waste; or 100 kg or less of any residue or contaminated soil, waste or other debris resulting from the cleanup of a spill, into or on any land or water, of acutely hazardous waste

Owner/Operator Summary:

Owner/operator name: CHICAGO TRANSIT AUTHORITY  
 Owner/operator address: 567 W LAKE ST  
 CHICAGO, 60661  
 Owner/operator country: US  
 Owner/operator telephone: 312-681-3868  
 Legal status: Municipal  
 Owner/Operator Type: Operator  
 Owner/Op start date: 05/01/2015  
 Owner/Op end date: Not reported

Owner/operator name: CHICAGO TRANSIT AUTHORITY  
 Owner/operator address: 567 W LAKE ST  
 CHICAGO, 60661  
 Owner/operator country: US  
 Owner/operator telephone: 312-681-3868  
 Legal status: Municipal  
 Owner/Operator Type: Owner  
 Owner/Op start date: 05/01/2015  
 Owner/Op end date: Not reported

Handler Activities Summary:

U.S. importer of hazardous waste: No  
 Mixed waste (haz. and radioactive): No  
 Recycler of hazardous waste: No  
 Transporter of hazardous waste: No  
 Treater, storer or disposer of HW: No  
 Underground injection activity: No  
 On-site burner exemption: No  
 Furnace exemption: No  
 Used oil fuel burner: No  
 Used oil processor: No



MAP FINDINGS  
FOCUS MAP 1

Map ID	Site	Database(s)	EPA ID Number
--------	------	-------------	---------------

**CHICAGO TRANSIT AUTHORITY (Continued)**

**1017786511**

User oil refiner: No  
Used oil fuel marketer to burner: No  
Used oil Specification marketer: No  
Used oil transfer facility: No  
Used oil transporter: No

. Waste code: D008  
. Waste name: LEAD

Violation Status: No violations found

**FINDS:**

Registry ID: 110064466260

**Environmental Interest/Information System**

RCRAInfo is a national information system that supports the Resource Conservation and Recovery Act (RCRA) program through the tracking of events and activities related to facilities that generate, transport, and treat, store, or dispose of hazardous waste. RCRAInfo allows RCRA program staff to track the notification, permit, compliance, and corrective action activities required under RCRA.

**8**

**5 NORTH WABASH CONDO ASSOCIATION  
5 NORTH WABASH AVENUE  
CHICAGO, IL 60602**

**IL LUST S115487323  
N/A**

**LUST:**

Incident Num: 20131241  
IL EPA Id: 0316325026  
Product: Other Petroleum  
IEMA Date: 11/18/2013  
Project Manager: Putrich  
Project Manager Phone: (217) 524-4827  
Email: Steve.Putrich@illinois.gov  
PRP Name: Not reported  
PRP Contact: Not reported  
PRP Address: Not reported  
PRP City,St,Zip: Not reported  
PRP Phone: Not reported  
Site Classification: Not reported  
Section 57.5(g) Letter: 734  
Date Section 57.5(g) Letter: Not reported  
Non LUST Determination Letter: Not reported  
20 Report Received: Not reported  
45 Report Received: Not reported  
**NFA/NFR Letter: Not reported**  
NFR Date Recorded: Not reported

MAP FINDINGS  
FOCUS MAP 1

Map ID	Site	Database(s)	EPA ID Number
8	<b>RETAIL AND RESIDENCES</b> <b>5 N. WABASH</b> <b>CHICAGO, IL 60602</b>  UST: Facility ID: 2045503 Facility Status: EXEMPT <b>Facility Type: COMMERCIAL / RETAIL</b> Owner Id: U0037070 Owner Name: 5 North Wabash Condo Association Owner Address: 5 N. Wabash Owner City,St,Zip: Chicago, IL 60602  Tank Number: 1 <b>Tank Status: Exempt from registration</b> Tank Capacity: 8000 Tank Substance: Heating Oil Last Used Date: 12/31/1973 OSFM First Notify Date: Not reported Red Tag Issue Date: Not reported Install Date: Not reported <b>Green Tag Decal: Not reported</b> <b>Green Tag Issue Date: Not reported</b> <b>Green Tag Expire Date: Not reported</b> Fee Due: Not reported Motor Fuel Permit Inspection Date: Not reported Motor Fuel Permit Expiration Date: Not reported MOTOR FUEL TYPE: Not reported Pending Nov: N IEMA: 13-1241 Equipment Type: Not reported Equipment: Not reported Last Passing Date: Not reported Test Expire Date: Not reported	IL UST	U004200813 N/A
8	<b>BAROQUE SILVERSMITH INC</b> <b>5 N WABASH ST ROOM 400</b> <b>CHICAGO, IL 60602</b>  RCRA-CESQG: Date form received by agency: 12/16/1996 Facility name: BAROQUE SILVERSMITH INC Facility address: 5 N WABASH ST ROOM 400 CHICAGO, IL 60602  EPA ID: ILR000031542 Contact: JACK HAGOP DIRILEN Contact address: 5 N WABASH ST ROOM 400 CHICAGO, IL 60602  Contact country: US Contact telephone: (312) 357-2813 Contact email: Not reported EPA Region: 05 Classification: Conditionally Exempt Small Quantity Generator Description: Handler: generates 100 kg or less of hazardous waste per calendar month, and accumulates 1000 kg or less of hazardous waste at any time; or generates 1 kg or less of acutely hazardous waste per calendar month, and accumulates at any time: 1 kg or less of acutely hazardous waste; or 100 kg or less of any residue or contaminated soil, waste or other debris resulting from the cleanup of a spill, into or on any land or water, of acutely hazardous waste; or generates 100 kg or less	RCRA-CESQG FINDS	1004695906 ILR000031542

MAP FINDINGS  
FOCUS MAP 1

Map ID Site Database(s) EPA ID Number

**BAROQUE SILVERSMITH INC (Continued)**

**1004695906**

of any residue or contaminated soil, waste or other debris resulting from the cleanup of a spill, into or on any land or water, of acutely hazardous waste during any calendar month, and accumulates at any time: 1 kg or less of acutely hazardous waste; or 100 kg or less of any residue or contaminated soil, waste or other debris resulting from the cleanup of a spill, into or on any land or water, of acutely hazardous waste

Owner/Operator Summary:

Owner/operator name: DIRILEN JACK  
Owner/operator address: 7736 N KOLMAR  
SKOKIE, IL 60076  
Owner/operator country: Not reported  
Owner/operator telephone: (847) 677-7638  
Legal status: Private  
Owner/Operator Type: Owner  
Owner/Op start date: Not reported  
Owner/Op end date: Not reported

Handler Activities Summary:

U.S. importer of hazardous waste: No  
Mixed waste (haz. and radioactive): No  
Recycler of hazardous waste: No  
Transporter of hazardous waste: No  
Treater, storer or disposer of HW: No  
Underground injection activity: No  
On-site burner exemption: No  
Furnace exemption: No  
Used oil fuel burner: No  
Used oil processor: No  
User oil refiner: No  
Used oil fuel marketer to burner: No  
Used oil Specification marketer: No  
Used oil transfer facility: No  
Used oil transporter: No

. Waste code: D000  
. Waste name: Not Defined  
  
. Waste code: D002  
. Waste name: CORROSIVE WASTE  
  
. Waste code: D011  
. Waste name: SILVER

Violation Status: No violations found

FINDS:

Registry ID: 110005950934

Environmental Interest/Information System

ACES (Illinois - Agency Compliance And Enforcement System) is the Illinois EPA Project to facilitate the permitting operations

RCRAInfo is a national information system that supports the Resource Conservation and Recovery Act (RCRA) program through the tracking of

MAP FINDINGS  
FOCUS MAP 1

Map ID	Site	Database(s)	EPA ID Number
	<b>BAROQUE SILVERSMITH INC (Continued)</b>		<b>1004695906</b>
	events and activities related to facilities that generate, transport, and treat, store, or dispose of hazardous waste. RCRAInfo allows RCRA program staff to track the notification, permit, compliance, and corrective action activities required under RCRA.		
<b>8</b>	<b>MORGAN K E A K 6 N MICHIGAN AV CHICAGO, IL</b>	<b>EDR Hist Cleaner</b>	<b>1009198434 N/A</b>
	EDR Historical Cleaners: Name: MORGAN K E A K Year: 1928 Type: LAUNDRIES		
<b>8</b>	<b>6 N MICHIGAN 6 N MICHIGAN CHICAGO, IL 60602</b>	<b>IL UST</b>	<b>U003853304 N/A</b>
	UST: Facility ID: 2040920 Facility Status: EXEMPT <b>Facility Type: NONE</b> Owner Id: U0030575 Owner Name: Global real Estate Investors LLC Owner Address: 333 W North Ave Suite 387 Owner City,St,Zip: Chicago, IL 60610  Tank Number: 1 <b>Tank Status: Exempt from registration</b> Tank Capacity: 10000 Tank Substance: Heating Oil Last Used Date: 12/31/1973 OSFM First Notify Date: Not reported Red Tag Issue Date: Not reported Install Date: Not reported <b>Green Tag Decal: Not reported</b> <b>Green Tag Issue Date: Not reported</b> <b>Green Tag Expire Date: Not reported</b> Fee Due: Not reported Motor Fuel Permit Inspection Date: Not reported Motor Fuel Permit Expiration Date: Not reported MOTOR FUEL TYPE: Not reported Pending Nov: N IEMA: Not reported Equipment Type: Not reported Equipment: Not reported Last Passing Date: Not reported Test Expire Date: Not reported		

MAP FINDINGS  
FOCUS MAP 1

Map ID	Site	Database(s)	EPA ID Number
8	<b>COMED-MANHOLE MADISON &amp; WABASH CHICAGO, IL 60607</b>	RCRA NonGen / NLR	1010317080 ILR000142067
	<p>RCRA NonGen / NLR:</p> <p>Date form received by agency: 03/01/2008</p> <p>Facility name: COMED-MANHOLE</p> <p>Facility address: MADISON &amp; WABASH CHICAGO, IL 60607</p> <p>EPA ID: ILR000142067</p> <p>Mailing address: THREE LINCOLN CTR 3RD FL OAKBROOK TERRACE, IL 60181</p> <p>Contact: NEENA HEMMADY</p> <p>Contact address: Not reported Not reported</p> <p>Contact country: US</p> <p>Contact telephone: (630) 576-6724</p> <p>Contact email: Not reported</p> <p>EPA Region: 05</p> <p>Classification: Non-Generator</p> <p>Description: Handler: Non-Generators do not presently generate hazardous waste</p> <p>Owner/Operator Summary:</p> <p>Owner/operator name: COM ED</p> <p>Owner/operator address: THREE LINCOLN CTR 3RD FL OAKBROOK TERRACE, IL 60181</p> <p>Owner/operator country: US</p> <p>Owner/operator telephone: Not reported</p> <p>Legal status: Private</p> <p>Owner/Operator Type: Operator</p> <p>Owner/Op start date: 01/01/1976</p> <p>Owner/Op end date: Not reported</p> <p>Owner/operator name: COM ED</p> <p>Owner/operator address: THREE LINCOLN CTR 3RD FL OAKBROOK TERRACE, IL 60181</p> <p>Owner/operator country: US</p> <p>Owner/operator telephone: Not reported</p> <p>Legal status: Private</p> <p>Owner/Operator Type: Owner</p> <p>Owner/Op start date: 01/01/1976</p> <p>Owner/Op end date: Not reported</p> <p>Handler Activities Summary:</p> <p>U.S. importer of hazardous waste: No</p> <p>Mixed waste (haz. and radioactive): No</p> <p>Recycler of hazardous waste: No</p> <p>Transporter of hazardous waste: No</p> <p>Treater, storer or disposer of HW: No</p> <p>Underground injection activity: No</p> <p>On-site burner exemption: No</p> <p>Furnace exemption: No</p> <p>Used oil fuel burner: No</p> <p>Used oil processor: No</p> <p>User oil refiner: No</p> <p>Used oil fuel marketer to burner: No</p> <p>Used oil Specification marketer: No</p> <p>Used oil transfer facility: No</p>		

MAP FINDINGS  
FOCUS MAP 1

Map ID	Site	Database(s)	EPA ID Number
	<p><b>COMED-MANHOLE (Continued)</b></p> <p>Used oil transporter: No</p> <p>Historical Generators:  Date form received by agency: 03/01/2007  Site name: COM ED  Classification: Conditionally Exempt Small Quantity Generator</p> <p>Date form received by agency: 06/22/2006  Site name: COM ED  Classification: Large Quantity Generator</p> <p>. Waste code: D008  . Waste name: LEAD</p> <p>Violation Status: No violations found</p>		1010317080
8	<p><b>MUNGERS LAUNDRY CO</b>  <b>81 E MADISON R401</b>  <b>CHICAGO, IL</b></p> <p>EDR Historical Cleaners:  Name: MUNGERS LAUNDRY CO  Year: 1923  Type: LAUNDRIES</p>	EDR Hist Cleaner	1009211209 N/A
8	<p><b>MALLERS BUILDING</b>  <b>5 S WABASH</b>  <b>CHICAGO, IL 60603</b></p> <p>UST:  Facility ID: 2038670  Facility Status: EXEMPT  <b>Facility Type: COMMERCIAL / RETAIL</b>  Owner Id: U0028500  Owner Name: Mellers Chicago  Owner Address: 105 W Adams Suite 3700  Owner City,St,Zip: Chicago, IL 60603</p> <p>Tank Number: 1  <b>Tank Status: Exempt from registration</b>  Tank Capacity: 8000  Tank Substance: Heating Oil  Last Used Date: 1/1/1960  OSFM First Notify Date: 1/8/1999  Red Tag Issue Date: Not reported  Install Date: Not reported  <b>Green Tag Decal: Not reported</b>  <b>Green Tag Issue Date: Not reported</b>  <b>Green Tag Expire Date: Not reported</b>  Fee Due: Not reported  Motor Fuel Permit Inspection Date: Not reported  Motor Fuel Permit Expiration Date: Not reported  MOTOR FUEL TYPE: Not reported  Pending Nov: N  IEMA: Not reported  Equipment Type: Not reported  Equipment: Not reported</p>	IL UST	U003668561 N/A

MAP FINDINGS  
FOCUS MAP 1

Map ID Site Database(s) EPA ID Number

**MALLERS BUILDING (Continued)**

**U003668561**

Last Passing Date: Not reported  
Test Expire Date: Not reported

Tank Number: 2  
**Tank Status: Exempt from registration**  
Tank Capacity: 8000  
Tank Substance: Heating Oil  
Last Used Date: 1/1/1960  
OSFM First Notify Date: 1/8/1999  
Red Tag Issue Date: Not reported  
Install Date: Not reported  
**Green Tag Decal: Not reported**  
**Green Tag Issue Date: Not reported**  
**Green Tag Expire Date: Not reported**  
Fee Due: Not reported  
Motor Fuel Permit Inspection Date: Not reported  
Motor Fuel Permit Expiration Date: Not reported  
MOTOR FUEL TYPE: Not reported  
Pending Nov: N  
IEMA: Not reported  
Equipment Type: Not reported  
Equipment: Not reported  
Last Passing Date: Not reported  
Test Expire Date: Not reported

8

**NORTH AMERICAN JEWELERS INC  
5 SO WABASH/STE 1512  
CHICAGO, IL 60603**

**RCRA-CESQG 1004696439  
FINDS ILR000048785**

RCRA-CESQG:

Date form received by agency: 03/20/1998  
Facility name: NORTH AMERICAN JEWELERS INC  
Facility address: 5 SO WABASH/STE 1512  
CHICAGO, IL 60603  
EPA ID: ILR000048785  
Contact: DAN COGHLAN  
Contact address: 5 SO WABASH/STE 1512  
CHICAGO, IL 60603  
Contact country: US  
Contact telephone: (312) 425-9000  
Contact email: Not reported  
EPA Region: 05  
Classification: Conditionally Exempt Small Quantity Generator  
Description: Handler: generates 100 kg or less of hazardous waste per calendar month, and accumulates 1000 kg or less of hazardous waste at any time; or generates 1 kg or less of acutely hazardous waste per calendar month, and accumulates at any time: 1 kg or less of acutely hazardous waste; or 100 kg or less of any residue or contaminated soil, waste or other debris resulting from the cleanup of a spill, into or on any land or water, of acutely hazardous waste; or generates 100 kg or less of any residue or contaminated soil, waste or other debris resulting from the cleanup of a spill, into or on any land or water, of acutely hazardous waste during any calendar month, and accumulates at any time: 1 kg or less of acutely hazardous waste; or 100 kg or less of any residue or contaminated soil, waste or other debris resulting from the cleanup of a spill, into or on any land or water, of acutely hazardous waste

MAP FINDINGS  
FOCUS MAP 1

Map ID      Site      Database(s)      EPA ID Number

---

**NORTH AMERICAN JEWELERS INC (Continued)**

**1004696439**

Owner/Operator Summary:

Owner/operator name:      STECKBECK KURT  
Owner/operator address:    5 S WABASH ST #1512  
   CHICAGO, IL 60603  
Owner/operator country:    Not reported  
Owner/operator telephone:   (312) 425-9000  
Legal status:                Private  
Owner/Operator Type:       Owner  
Owner/Op start date:        Not reported  
Owner/Op end date:         Not reported

Handler Activities Summary:

U.S. importer of hazardous waste:    No  
Mixed waste (haz. and radioactive):    No  
Recycler of hazardous waste:          No  
Transporter of hazardous waste:        No  
Treater, storer or disposer of HW:     No  
Underground injection activity:        No  
On-site burner exemption:                No  
Furnace exemption:                        No  
Used oil fuel burner:                      No  
Used oil processor:                        No  
User oil refiner:                          No  
Used oil fuel marketer to burner:        No  
Used oil Specification marketer:        No  
Used oil transfer facility:                No  
Used oil transporter:                      No

. Waste code:                D002  
. Waste name:                CORROSIVE WASTE

. Waste code:                D011  
. Waste name:                SILVER

Violation Status:            No violations found

**FINDS:**

Registry ID:                110005962734

Environmental Interest/Information System

RCRAInfo is a national information system that supports the Resource Conservation and Recovery Act (RCRA) program through the tracking of events and activities related to facilities that generate, transport, and treat, store, or dispose of hazardous waste. RCRAInfo allows RCRA program staff to track the notification, permit, compliance, and corrective action activities required under RCRA.



MAP FINDINGS  
FOCUS MAP 1

Map ID	Site	Database(s)	EPA ID Number
8	<b>WILLOUGHBY TOWERS</b> <b>8 S MICHIGAN AVE</b> <b>CHICAGO, IL 60603</b>  UST: Facility ID: 2033635 Facility Status: EXEMPT <b>Facility Type: COMMERCIAL / RETAIL</b> Owner Id: U0022682 Owner Name: Northern Trust Owner Address: 50 S Lasalle St Owner City,St,Zip: Chicago, IL 60675  Tank Number: 1 <b>Tank Status: Exempt from registration</b> Tank Capacity: 10000 Tank Substance: Heating Oil Last Used Date: 1/1/1972 OSFM First Notify Date: 8/30/1994 Red Tag Issue Date: Not reported Install Date: Not reported <b>Green Tag Decal: Not reported</b> <b>Green Tag Issue Date: Not reported</b> <b>Green Tag Expire Date: Not reported</b> Fee Due: Not reported Motor Fuel Permit Inspection Date: Not reported Motor Fuel Permit Expiration Date: Not reported MOTOR FUEL TYPE: Not reported Pending Nov: N IEMA: Not reported Equipment Type: Not reported Equipment: Not reported Last Passing Date: Not reported Test Expire Date: Not reported  BOL: Site Id: 170000522986 Inv Num: 0316325208 Interest Name: Willoughby Tower Interest Type: BOL Media Code: LAND	<b>IL UST</b> <b>IL BOL</b>	<b>U002112827</b> <b>N/A</b>
8	<b>CHICAGO CITY OF ADAMS WABASH EL STA</b> <b>201 THRU 23 S WABASH</b> <b>CHICAGO, IL 60601</b>  RCRA NonGen / NLR: Date form received by agency: 11/01/2007 Facility name: CHICAGO CITY OF ADAMS WABASH EL STA Facility address: 201 THRU 23 S WABASH CHICAGO, IL 60601  EPA ID: ILD982068470 Contact: ENV COORDINATOR Contact address: Not reported Not reported Contact country: US Contact telephone: (773) 785-5505 Contact email: Not reported EPA Region: 05	<b>RCRA NonGen / NLR</b> <b>FINDS</b>	<b>1000166313</b> <b>ILD982068470</b>

MAP FINDINGS  
FOCUS MAP 1

Map ID Site Database(s) EPA ID Number

**CHICAGO CITY OF ADAMS WABASH EL STA (Continued)**

**1000166313**

Classification: Non-Generator  
Description: Handler: Non-Generators do not presently generate hazardous waste

Owner/Operator Summary:

Owner/operator name: NAME NOT REPORTED  
Owner/operator address: ADDRESS NOT REPORTED  
CITY NOT REPORTED, AK 99998  
Owner/operator country: Not reported  
Owner/operator telephone: (312) 555-1212  
Legal status: Private  
Owner/Operator Type: Operator  
Owner/Op start date: Not reported  
Owner/Op end date: Not reported

Owner/operator name: CHICAGO CITY OF  
Owner/operator address: ADDRESS NOT REPORTED  
CITY NOT REPORTED, AK 99998  
Owner/operator country: Not reported  
Owner/operator telephone: (312) 555-1212  
Legal status: Private  
Owner/Operator Type: Owner  
Owner/Op start date: Not reported  
Owner/Op end date: Not reported

Handler Activities Summary:

U.S. importer of hazardous waste: No  
Mixed waste (haz. and radioactive): No  
Recycler of hazardous waste: No  
Transporter of hazardous waste: No  
Treater, storer or disposer of HW: No  
Underground injection activity: No  
On-site burner exemption: No  
Furnace exemption: No  
Used oil fuel burner: No  
Used oil processor: No  
User oil refiner: No  
Used oil fuel marketer to burner: No  
Used oil Specification marketer: No  
Used oil transfer facility: No  
Used oil transporter: No

Historical Generators:

Date form received by agency: 09/23/1987  
Site name: CHICAGO CITY OF ADAMS WABASH EL STA  
Classification: Large Quantity Generator  
. Waste code: D008  
. Waste name: LEAD

Violation Status: No violations found

FINDS:

Registry ID: 110005860657

Environmental Interest/Information System

MAP FINDINGS  
FOCUS MAP 1

Map ID	Site	Database(s)	EPA ID Number
--------	------	-------------	---------------

**CHICAGO CITY OF ADAMS WABASH EL STA (Continued)**

**1000166313**

RCRAInfo is a national information system that supports the Resource Conservation and Recovery Act (RCRA) program through the tracking of events and activities related to facilities that generate, transport, and treat, store, or dispose of hazardous waste. RCRAInfo allows RCRA program staff to track the notification, permit, compliance, and corrective action activities required under RCRA.

**8 THE ART INSTITUTE OF CHICAGO  
23 S WABASH AAVENUE  
CHICAGO, IL 60603**

**RCRA-CESQG 1004697949  
ILR000101832**

**RCRA-CESQG:**

Date form received by agency: 12/28/2009  
 Facility name: THE ART INSTITUTE OF CHICAGO  
 Facility address: 23 S WABASH AAVENUE  
 CHICAGO, IL 60603  
 EPA ID: ILR000101832  
 Mailing address: 19156 85TH PLACE  
 MOKENA, IL 60448  
 Contact: THOMAS CONNELLY  
 Contact address: 19156 85TH PLACE  
 MOKENA, IL 60448  
 Contact country: US  
 Contact telephone: (815) 469-7007  
 Contact email: Not reported  
 EPA Region: 05  
 Classification: Conditionally Exempt Small Quantity Generator  
 Description: Handler: generates 100 kg or less of hazardous waste per calendar month, and accumulates 1000 kg or less of hazardous waste at any time; or generates 1 kg or less of acutely hazardous waste per calendar month, and accumulates at any time: 1 kg or less of acutely hazardous waste; or 100 kg or less of any residue or contaminated soil, waste or other debris resulting from the cleanup of a spill, into or on any land or water, of acutely hazardous waste; or generates 100 kg or less of any residue or contaminated soil, waste or other debris resulting from the cleanup of a spill, into or on any land or water, of acutely hazardous waste during any calendar month, and accumulates at any time: 1 kg or less of acutely hazardous waste; or 100 kg or less of any residue or contaminated soil, waste or other debris resulting from the cleanup of a spill, into or on any land or water, of acutely hazardous waste

**Owner/Operator Summary:**

Owner/operator name: THE ART INSTITUTE OF CHICAGO  
 Owner/operator address: 125 SOUTH MICHIGAN AVENUE  
 CHICAGO, IL 60602  
 Owner/operator country: Not reported  
 Owner/operator telephone: (312) 443-3928  
 Legal status: Private  
 Owner/Operator Type: Owner  
 Owner/Op start date: Not reported  
 Owner/Op end date: Not reported

**Handler Activities Summary:**

U.S. importer of hazardous waste: No  
 Mixed waste (haz. and radioactive): No

MAP FINDINGS  
FOCUS MAP 1

Map ID	Site	Database(s)	EPA ID Number
--------	------	-------------	---------------

**THE ART INSTITUTE OF CHICAGO (Continued)**

**1004697949**

Recycler of hazardous waste: No  
 Transporter of hazardous waste: No  
 Treater, storer or disposer of HW: No  
 Underground injection activity: No  
 On-site burner exemption: No  
 Furnace exemption: No  
 Used oil fuel burner: No  
 Used oil processor: No  
 User oil refiner: No  
 Used oil fuel marketer to burner: No  
 Used oil Specification marketer: No  
 Used oil transfer facility: No  
 Used oil transporter: No

. Waste code: D008  
 . Waste name: LEAD

. Waste code: D009  
 . Waste name: MERCURY

Historical Generators:

Date form received by agency: 12/27/2000  
 Site name: THE ART INSTITUTE OF CHICAGO  
 Classification: Conditionally Exempt Small Quantity Generator

. Waste code: D008  
 . Waste name: LEAD

. Waste code: D009  
 . Waste name: MERCURY

Violation Status: No violations found

8

**AMOCO  
1221 TO 23 S WABASH  
CHICAGO, IL 60605**

**RCRA-SQG 1000615032  
FINDS ILD984853499**

RCRA-SQG:

Date form received by agency: 03/10/1992  
 Facility name: AMOCO  
 Facility address: 1221 TO 23 S WABASH  
 CHICAGO, IL 60605  
 EPA ID: ILD984853499  
 Contact: DAISY BRIGHT  
 Contact address: 4811 S HARLEM AVE  
 CHICGO, IL 60605  
 Contact country: US  
 Contact telephone: (708) 749-5032  
 Contact email: Not reported  
 EPA Region: 05  
 Classification: Small Small Quantity Generator  
 Description: Handler: generates more than 100 and less than 1000 kg of hazardous waste during any calendar month and accumulates less than 6000 kg of hazardous waste at any time; or generates 100 kg or less of hazardous waste during any calendar month, and accumulates more than 1000 kg of hazardous waste at any time

MAP FINDINGS  
FOCUS MAP 1

Map ID      Site      Database(s)      EPA ID Number

---

**AMOCO (Continued)**

**1000615032**

Owner/Operator Summary:

Owner/operator name:      AMOCO OIL CO  
Owner/operator address:    4811 S HARLEM AVE  
   BERWYN, IL 99999  
Owner/operator country:    Not reported  
Owner/operator telephone:   (708) 749-5001  
Legal status:                Private  
Owner/Operator Type:       Owner  
Owner/Op start date:        Not reported  
Owner/Op end date:         Not reported

Handler Activities Summary:

U.S. importer of hazardous waste:    No  
Mixed waste (haz. and radioactive):    No  
Recycler of hazardous waste:          No  
Transporter of hazardous waste:        No  
Treater, storer or disposer of HW:     No  
Underground injection activity:        No  
On-site burner exemption:              No  
Furnace exemption:                      No  
Used oil fuel burner:                    No  
Used oil processor:                      No  
User oil refiner:                        No  
Used oil fuel marketer to burner:       No  
Used oil Specification marketer:       No  
Used oil transfer facility:               No  
Used oil transporter:                    No

. Waste code:                D000  
. Waste name:                Not Defined  
  
. Waste code:                D001  
. Waste name:                IGNITABLE WASTE  
  
. Waste code:                D002  
. Waste name:                CORROSIVE WASTE  
  
. Waste code:                D008  
. Waste name:                LEAD  
  
. Waste code:                D018  
. Waste name:                BENZENE

Violation Status:            No violations found

**FINDS:**

Registry ID:                110007545834

Environmental Interest/Information System

RCRAInfo is a national information system that supports the Resource Conservation and Recovery Act (RCRA) program through the tracking of events and activities related to facilities that generate, transport, and treat, store, or dispose of hazardous waste. RCRAInfo allows RCRA program staff to track the notification, permit, compliance, and corrective action activities required under RCRA.

MAP FINDINGS  
FOCUS MAP 1

Map ID	Site	Database(s)	EPA ID Number
--------	------	-------------	---------------

8	<b>HUEY REPROGRAPHICS 19 S WABASH CHICAGO, IL 60603</b>	<b>RCRA-SQG FINDS</b>	<b>1000824650 ILD984910281</b>
---	---	---------------------------	------------------------------------

RCRA-SQG:

Date form received by agency: 01/19/1993  
 Facility name: HUEY REPROGRAPHICS  
 Facility address: 19 S WABASH  
 CHICAGO, IL 60603  
 EPA ID: ILD984910281  
 Contact: ROB NAGY  
 Contact address: 19 S WABASH  
 CHICAGO, IL 60603  
 Contact country: US  
 Contact telephone: (312) 782-2220  
 Contact email: Not reported  
 EPA Region: 05  
 Classification: Small Small Quantity Generator  
 Description: Handler: generates more than 100 and less than 1000 kg of hazardous waste during any calendar month and accumulates less than 6000 kg of hazardous waste at any time; or generates 100 kg or less of hazardous waste during any calendar month, and accumulates more than 1000 kg of hazardous waste at any time

Owner/Operator Summary:

Owner/operator name: HUEY REPROGRAPHICS  
 Owner/operator address: 19 S WABASH  
 CHICAGO, IL 60603  
 Owner/operator country: Not reported  
 Owner/operator telephone: (312) 782-2220  
 Legal status: Private  
 Owner/Operator Type: Owner  
 Owner/Op start date: Not reported  
 Owner/Op end date: Not reported

Handler Activities Summary:

U.S. importer of hazardous waste: No  
 Mixed waste (haz. and radioactive): No  
 Recycler of hazardous waste: No  
 Transporter of hazardous waste: No  
 Treater, storer or disposer of HW: No  
 Underground injection activity: No  
 On-site burner exemption: No  
 Furnace exemption: No  
 Used oil fuel burner: No  
 Used oil processor: No  
 User oil refiner: No  
 Used oil fuel marketer to burner: No  
 Used oil Specification marketer: No  
 Used oil transfer facility: No  
 Used oil transporter: No

. Waste code: D001  
 . Waste name: IGNITABLE WASTE

Violation Status: No violations found

FINDS:

MAP FINDINGS  
FOCUS MAP 1

Map ID	Site	Database(s)	EPA ID Number
	<b>HUEY REPROGRAPHICS (Continued)</b>		<b>1000824650</b>
	Registry ID: 110005920398		
	Environmental Interest/Information System ACES (Illinois - Agency Compliance And Enforcement System) is the Illinois EPA Project to facilitate the permitting operations		
	RCRAInfo is a national information system that supports the Resource Conservation and Recovery Act (RCRA) program through the tracking of events and activities related to facilities that generate, transport, and treat, store, or dispose of hazardous waste. RCRAInfo allows RCRA program staff to track the notification, permit, compliance, and corrective action activities required under RCRA.		
<b>8</b>	<b>THE ART INSTITUTE 29 SOUTH WABASH AVENUE CHICAGO, IL 60603</b>	<b>RCRA-CESQG FINDS</b>	<b>1004697948 ILR000101824</b>
	RCRA-CESQG: Date form received by agency: 12/28/2009 Facility name: THE ART INSTITUTE Facility address: 29 SOUTH WABASH AVENUE CHICAGO, IL 60603 EPA ID: ILR000101824 Mailing address: 19156 S 85TH PLACE MOKENA, IL 60448 Contact: THOMAS CONNELLY Contact address: 19156 SOUTH 85TH PLACE MOKENA, IL 60448 Contact country: US Contact telephone: (815) 469-7007 Contact email: Not reported EPA Region: 05 Classification: Conditionally Exempt Small Quantity Generator Description: Handler: generates 100 kg or less of hazardous waste per calendar month, and accumulates 1000 kg or less of hazardous waste at any time; or generates 1 kg or less of acutely hazardous waste per calendar month, and accumulates at any time: 1 kg or less of acutely hazardous waste; or 100 kg or less of any residue or contaminated soil, waste or other debris resulting from the cleanup of a spill, into or on any land or water, of acutely hazardous waste; or generates 100 kg or less of any residue or contaminated soil, waste or other debris resulting from the cleanup of a spill, into or on any land or water, of acutely hazardous waste during any calendar month, and accumulates at any time: 1 kg or less of acutely hazardous waste; or 100 kg or less of any residue or contaminated soil, waste or other debris resulting from the cleanup of a spill, into or on any land or water, of acutely hazardous waste		
	Owner/Operator Summary: Owner/operator name: THE ART INSTITUTE OF CHICAGO Owner/operator address: 125 SOUTH MICHIGAN AVE CHICAGO, IL 60602 Owner/operator country: Not reported Owner/operator telephone: (312) 443-3928 Legal status: Private Owner/Operator Type: Owner		

MAP FINDINGS  
FOCUS MAP 1

Map ID      Site      Database(s)      EPA ID Number

---

**THE ART INSTITUTE (Continued)**

**1004697948**

Owner/Op start date:      Not reported  
Owner/Op end date:      Not reported

Handler Activities Summary:

U.S. importer of hazardous waste:      No  
Mixed waste (haz. and radioactive):      No  
Recycler of hazardous waste:      No  
Transporter of hazardous waste:      No  
Treater, storer or disposer of HW:      No  
Underground injection activity:      No  
On-site burner exemption:      No  
Furnace exemption:      No  
Used oil fuel burner:      No  
Used oil processor:      No  
Used oil refiner:      No  
Used oil fuel marketer to burner:      No  
Used oil Specification marketer:      No  
Used oil transfer facility:      No  
Used oil transporter:      No

. Waste code:      D008  
. Waste name:      LEAD

. Waste code:      D009  
. Waste name:      MERCURY

Historical Generators:

Date form received by agency: 12/27/2000  
Site name:      THE ART INSTITUTE  
Classification:      Conditionally Exempt Small Quantity Generator

. Waste code:      D008  
. Waste name:      LEAD

. Waste code:      D009  
. Waste name:      MERCURY

Violation Status:      No violations found

**FINDS:**

Registry ID:      110064143252

Environmental Interest/Information System

RCRAInfo is a national information system that supports the Resource Conservation and Recovery Act (RCRA) program through the tracking of events and activities related to facilities that generate, transport, and treat, store, or dispose of hazardous waste. RCRAInfo allows RCRA program staff to track the notification, permit, compliance, and corrective action activities required under RCRA.



MAP FINDINGS  
FOCUS MAP 1

Map ID	Site	Database(s)	EPA ID Number
8	<b>CHICAGO ATHLETIC ASSOCIATION</b> <b>12 S. MICHIGAN AVENUE</b> <b>CHICAGO, IL 60603</b>	IL UST	U004200764 N/A
	UST: Facility ID: 2045424 Facility Status: CLOSED <b>Facility Type: PRIVATE INSTITUTION</b> Owner Id: U0036958 Owner Name: CAA Hotel Owner, LLC d/o AJ Capital Partners, LLC Owner Address: 621 W. Randolph Street, Suite 4 Owner City,St,Zip: Chicago, IL 60661  Tank Number: 1 <b>Tank Status: Removed</b> Tank Capacity: 8500 Tank Substance: Heating Oil Last Used Date: 1/1/1982 OSFM First Notify Date: 7/22/2013 Red Tag Issue Date: Not reported Install Date: 1/1/1968 <b>Green Tag Decal: Not reported</b> <b>Green Tag Issue Date: Not reported</b> <b>Green Tag Expire Date: Not reported</b> Fee Due: \$0.00 Motor Fuel Permit Inspection Date: Not reported Motor Fuel Permit Expiration Date: Not reported MOTOR FUEL TYPE: Not reported Pending Nov: N IEMA: Not reported Equipment Type: Not reported Equipment: Not reported Last Passing Date: Not reported Test Expire Date: Not reported		
8	<b>CHICAGO ATHLETIC ASSN BLDG</b> <b>12 S MICHIGAN AVE</b> <b>CHICAGO, IL 60603</b>	RCRA-SQG FINDS	1016141452 ILR000176784
	RCRA-SQG: Date form received by agency: 05/01/2013 Facility name: CHICAGO ATHLETIC ASSN BLDG Facility address: 12 S MICHIGAN AVE CHICAGO, IL 60603 EPA ID: ILR000176784 Contact: DAVID SODE Contact address: Not reported Not reported Contact country: US Contact telephone: (815) 901-3555 Contact email: Not reported EPA Region: 05 Classification: Small Small Quantity Generator Description: Handler: generates more than 100 and less than 1000 kg of hazardous waste during any calendar month and accumulates less than 6000 kg of hazardous waste at any time; or generates 100 kg or less of hazardous waste during any calendar month, and accumulates more than 1000 kg of hazardous waste at any time		

MAP FINDINGS  
FOCUS MAP 1

Map ID      Site      Database(s)      EPA ID Number

---

**CHICAGO ATHLETIC ASSN BLDG (Continued)**

**1016141452**

Owner/Operator Summary:

Owner/operator name:      DAVID SODE  
Owner/operator address:    Not reported  
   Not reported  
Owner/operator country:    US  
Owner/operator telephone: Not reported  
Legal status:                Private  
Owner/Operator Type:      Operator  
Owner/Op start date:        05/01/2013  
Owner/Op end date:         Not reported

Owner/operator name:      CHICAGO ATHLETIC ASSN  
Owner/operator address:    Not reported  
   Not reported  
Owner/operator country:    US  
Owner/operator telephone: Not reported  
Legal status:                Private  
Owner/Operator Type:      Owner  
Owner/Op start date:        05/01/2013  
Owner/Op end date:         Not reported

Handler Activities Summary:

U.S. importer of hazardous waste: No  
Mixed waste (haz. and radioactive): No  
Recycler of hazardous waste:      No  
Transporter of hazardous waste:    No  
Treater, storer or disposer of HW: No  
Underground injection activity:    No  
On-site burner exemption:          No  
Furnace exemption:                  No  
Used oil fuel burner:                 No  
Used oil processor:                    No  
User oil refiner:                        No  
Used oil fuel marketer to burner:    No  
Used oil Specification marketer:    No  
Used oil transfer facility:            No  
Used oil transporter:                 No

. Waste code:                D001  
. Waste name:                IGNITABLE WASTE  
  
. Waste code:                D002  
. Waste name:                CORROSIVE WASTE

Violation Status:            No violations found

FINDS:

Registry ID:                 110054633786

Environmental Interest/Information System

ACES (Illinois - Agency Compliance And Enforcement System) is the Illinois EPA Project to facilitate the permitting operations

RCRAInfo is a national information system that supports the Resource Conservation and Recovery Act (RCRA) program through the tracking of events and activities related to facilities that generate, transport,

MAP FINDINGS  
FOCUS MAP 1

Map ID	Site	Database(s)	EPA ID Number
	<b>CHICAGO ATHLETIC ASSN BLDG (Continued)</b>		<b>1016141452</b>
	and treat, store, or dispose of hazardous waste. RCRAInfo allows RCRA program staff to track the notification, permit, compliance, and corrective action activities required under RCRA.		
<b>8</b>	<b>SAK'S FIFTH AVE. 36 SOUTH WABASH CHICAGO, IL 60603</b>	<b>IL LUST</b>	<b>S104564437 N/A</b>
	LUST:		
	Incident Num:	20001227	
	IL EPA Id:	0316325333	
	Product:	Other Petroleum	
	IEMA Date:	06/27/2000	
	Project Manager:	McGill	
	Project Manager Phone:	(217) 524-5137	
	Email:	Scott.McGill@illinois.gov	
	PRP Name:	Sak's Fifth Ave.	
	PRP Contact:	Bill Simpson	
	PRP Address:	P.O. Box 20080	
	PRP City,St,Zip:	Jackson, MS 39289-0080	
	PRP Phone:	6015925526	
	Site Classification:	Not reported	
	Section 57.5(g) Letter:	732	
	Date Section 57.5(g) Letter:	Not reported	
	Non LUST Determination Letter:	Not reported	
	20 Report Received:	09/20/2000	
	45 Report Received:	10/10/2000	
	<b>NFA/NFR Letter:</b>	<b>11/21/2006</b>	
	NFR Date Recorded:	01/08/2007	
<b>8</b>	<b>GAGE FEE LLC 18 S MICHIGAN AVE CHICAGO, IL 60603</b>	<b>RCRA-CESQG</b>	<b>1010317303 ILR000144360</b>
	RCRA-CESQG:		
	Date form received by agency:	11/13/2006	
	Facility name:	GAGE FEE LLC	
	Facility address:	18 S MICHIGAN AVE CHICAGO, IL 60603	
	EPA ID:	ILR000144360	
	Contact:	TINA FERENAC	
	Contact address:	Not reported Not reported	
	Contact country:	US	
	Contact telephone:	(312) 263-5923	
	Contact email:	Not reported	
	EPA Region:	05	
	Classification:	Conditionally Exempt Small Quantity Generator	
	Description:	Handler: generates 100 kg or less of hazardous waste per calendar month, and accumulates 1000 kg or less of hazardous waste at any time; or generates 1 kg or less of acutely hazardous waste per calendar month, and accumulates at any time: 1 kg or less of acutely hazardous waste; or 100 kg or less of any residue or contaminated soil, waste or other debris resulting from the cleanup of a spill, into or on any land or water, of acutely hazardous waste; or generates 100 kg or less	

MAP FINDINGS  
FOCUS MAP 1

Map ID Site Database(s) EPA ID Number

---

**GAGE FEE LLC (Continued)**

**1010317303**

of any residue or contaminated soil, waste or other debris resulting from the cleanup of a spill, into or on any land or water, of acutely hazardous waste during any calendar month, and accumulates at any time: 1 kg or less of acutely hazardous waste; or 100 kg or less of any residue or contaminated soil, waste or other debris resulting from the cleanup of a spill, into or on any land or water, of acutely hazardous waste

Owner/Operator Summary:

Owner/operator name: GAGE FEE LLC  
Owner/operator address: Not reported  
Not reported  
Owner/operator country: Not reported  
Owner/operator telephone: Not reported  
Legal status: Private  
Owner/Operator Type: Operator  
Owner/Op start date: 11/13/2006  
Owner/Op end date: Not reported

Owner/operator name: GAGE FEE LLC  
Owner/operator address: Not reported  
Not reported  
Owner/operator country: Not reported  
Owner/operator telephone: Not reported  
Legal status: Private  
Owner/Operator Type: Owner  
Owner/Op start date: 11/13/2006  
Owner/Op end date: Not reported

Handler Activities Summary:

U.S. importer of hazardous waste: No  
Mixed waste (haz. and radioactive): No  
Recycler of hazardous waste: No  
Transporter of hazardous waste: No  
Treater, storer or disposer of HW: No  
Underground injection activity: No  
On-site burner exemption: No  
Furnace exemption: No  
Used oil fuel burner: No  
Used oil processor: No  
User oil refiner: No  
Used oil fuel marketer to burner: No  
Used oil Specification marketer: No  
Used oil transfer facility: No  
Used oil transporter: No

. Waste code: D008  
. Waste name: LEAD

Violation Status: No violations found

MAP FINDINGS  
FOCUS MAP 1

Map ID	Site	Database(s)	EPA ID Number
8	<b>COMED MANHOLE 60 E MONROE CHICAGO, IL 60603</b>	<b>RCRA NonGen / NLR</b>	<b>1011861971 ILR000155036</b>
	<p>RCRA NonGen / NLR:</p> <p>Date form received by agency: 02/23/2009</p> <p>Facility name: COMED MANHOLE</p> <p>Facility address: 60 E MONROE CHICAGO, IL 60603</p> <p>EPA ID: ILR000155036</p> <p>Mailing address: 3 LINCOLN CTR OAKBROOK TERRACE, IL 60181</p> <p>Contact: NEENA HEMMADY</p> <p>Contact address: Not reported Not reported</p> <p>Contact country: US</p> <p>Contact telephone: (630) 576-6724</p> <p>Contact email: Not reported</p> <p>EPA Region: 05</p> <p>Classification: Non-Generator</p> <p>Description: Handler: Non-Generators do not presently generate hazardous waste</p> <p>Owner/Operator Summary:</p> <p>Owner/operator name: COMED</p> <p>Owner/operator address: Not reported Not reported</p> <p>Owner/operator country: Not reported</p> <p>Owner/operator telephone: Not reported</p> <p>Legal status: Private</p> <p>Owner/Operator Type: Operator</p> <p>Owner/Op start date: 09/26/2008</p> <p>Owner/Op end date: Not reported</p> <p>Owner/operator name: COMED</p> <p>Owner/operator address: Not reported Not reported</p> <p>Owner/operator country: Not reported</p> <p>Owner/operator telephone: Not reported</p> <p>Legal status: Private</p> <p>Owner/Operator Type: Owner</p> <p>Owner/Op start date: 09/26/2008</p> <p>Owner/Op end date: Not reported</p> <p>Handler Activities Summary:</p> <p>U.S. importer of hazardous waste: No</p> <p>Mixed waste (haz. and radioactive): No</p> <p>Recycler of hazardous waste: No</p> <p>Transporter of hazardous waste: No</p> <p>Treater, storer or disposer of HW: No</p> <p>Underground injection activity: No</p> <p>On-site burner exemption: No</p> <p>Furnace exemption: No</p> <p>Used oil fuel burner: No</p> <p>Used oil processor: No</p> <p>User oil refiner: No</p> <p>Used oil fuel marketer to burner: No</p> <p>Used oil Specification marketer: No</p> <p>Used oil transfer facility: No</p>		

MAP FINDINGS  
FOCUS MAP 1

Map ID	Site	Database(s)	EPA ID Number
--------	------	-------------	---------------

**COMED MANHOLE (Continued)**

**1011861971**

Used oil transporter: No

. Waste code: D008

. Waste name: LEAD

Historical Generators:

Date form received by agency: 09/26/2008

Site name: COMED MANHOLE

Classification: Small Quantity Generator

. Waste code: D008

. Waste name: LEAD

Violation Status: No violations found

**8 THE MONROE BUILDING  
104 S MICHIGAN AVE  
CHICAGO, IL 60603**

**RCRA-CESQG 1012178579  
ILR000156547**

RCRA-CESQG:

Date form received by agency: 02/18/2009

Facility name: THE MONROE BUILDING

Facility address: 104 S MICHIGAN AVE  
CHICAGO, IL 606035902

EPA ID: ILR000156547

Mailing address: 53 W JACKSON BLVD  
CHICAGO, IL 60604

Contact: PEDER DAHLBERG

Contact address: Not reported

Contact address: Not reported

Contact country: US

Contact telephone: (708) 845-0054

Contact email: Not reported

EPA Region: 05

Classification: Conditionally Exempt Small Quantity Generator

Description: Handler: generates 100 kg or less of hazardous waste per calendar month, and accumulates 1000 kg or less of hazardous waste at any time; or generates 1 kg or less of acutely hazardous waste per calendar month, and accumulates at any time: 1 kg or less of acutely hazardous waste; or 100 kg or less of any residue or contaminated soil, waste or other debris resulting from the cleanup of a spill, into or on any land or water, of acutely hazardous waste; or generates 100 kg or less of any residue or contaminated soil, waste or other debris resulting from the cleanup of a spill, into or on any land or water, of acutely hazardous waste during any calendar month, and accumulates at any time: 1 kg or less of acutely hazardous waste; or 100 kg or less of any residue or contaminated soil, waste or other debris resulting from the cleanup of a spill, into or on any land or water, of acutely hazardous waste

Owner/Operator Summary:

Owner/operator name: J&J ARNACO LLC

Owner/operator address: Not reported

Owner/operator address: Not reported

Owner/operator country: Not reported

Owner/operator telephone: Not reported

Legal status: Private

Owner/Operator Type: Owner

MAP FINDINGS  
FOCUS MAP 1

Map ID	Site	Database(s)	EPA ID Number
--------	------	-------------	---------------

**THE MONROE BUILDING (Continued)**

**1012178579**

Owner/Op start date: 02/18/2009  
Owner/Op end date: Not reported

Owner/operator name: J&J ARNACO LLC  
Owner/operator address: Not reported  
Not reported

Owner/operator country: Not reported  
Owner/operator telephone: Not reported

Legal status: Private  
Owner/Operator Type: Operator  
Owner/Op start date: 02/18/2009  
Owner/Op end date: Not reported

Handler Activities Summary:

U.S. importer of hazardous waste: No  
Mixed waste (haz. and radioactive): No  
Recycler of hazardous waste: No  
Transporter of hazardous waste: No  
Treater, storer or disposer of HW: No  
Underground injection activity: No  
On-site burner exemption: No  
Furnace exemption: No  
Used oil fuel burner: No  
Used oil processor: No  
User oil refiner: No  
Used oil fuel marketer to burner: No  
Used oil Specification marketer: No  
Used oil transfer facility: No  
Used oil transporter: No

. Waste code: D008  
. Waste name: LEAD

Violation Status: No violations found

**8 MONROE BUILDING  
104 S. MICHIGAN  
CHICAGO, IL 60603**

**IL UST U004107015  
N/A**

UST:

Facility ID: 2043673  
Facility Status: EXEMPT  
**Facility Type: NONE**  
Owner Id: U0034165  
Owner Name: J & J Arnaco, LLC  
Owner Address: 53 W. Jackson Blvd.  
Owner City,St,Zip: Chicago, IL 60604

Tank Number: 1  
**Tank Status: Exempt from registration**  
Tank Capacity: 10000  
Tank Substance: Heating Oil  
Last Used Date: 12/31/1973  
OSFM First Notify Date: Not reported  
Red Tag Issue Date: Not reported  
Install Date: Not reported  
**Green Tag Decal: Not reported**  
**Green Tag Issue Date: Not reported**

MAP FINDINGS  
FOCUS MAP 1

Map ID	Site	Database(s)	EPA ID Number
--------	------	-------------	---------------

**MONROE BUILDING (Continued)**

**U004107015**

<b>Green Tag Expire Date:</b>	<b>Not reported</b>
Fee Due:	Not reported
Motor Fuel Permit Inspection Date:	Not reported
Motor Fuel Permit Expiration Date:	Not reported
MOTOR FUEL TYPE:	Not reported
Pending Nov:	N
IEMA:	Not reported
Equipment Type:	Not reported
Equipment:	Not reported
Last Passing Date:	Not reported
Test Expire Date:	Not reported

**8 GLENSTAR ASSET MGMT LLC  
55 E MONROE ST  
CHICAGO, IL 60603**

**RCRA-LQG 1016956722  
ILR000186510**

RCRA-LQG:

Date form received by agency: 10/22/2014  
 Facility name: GLENSTAR ASSET MGMT LLC  
 Facility address: 55 E MONROE ST  
 CHICAGO, IL 60603  
 EPA ID: ILR000186510  
 Contact: DAVE SOLAYA  
 Contact address: 55 E MONROE ST  
 CHICAGO, IL 60603  
 Contact country: US  
 Contact telephone: (312) 855-0280  
 Contact email: Not reported  
 EPA Region: 05  
 Classification: Large Quantity Generator  
 Description: Handler: generates 1,000 kg or more of hazardous waste during any calendar month; or generates more than 1 kg of acutely hazardous waste during any calendar month; or generates more than 100 kg of any residue or contaminated soil, waste or other debris resulting from the cleanup of a spill, into or on any land or water, of acutely hazardous waste during any calendar month; or generates 1 kg or less of acutely hazardous waste during any calendar month, and accumulates more than 1 kg of acutely hazardous waste at any time; or generates 100 kg or less of any residue or contaminated soil, waste or other debris resulting from the cleanup of a spill, into or on any land or water, of acutely hazardous waste during any calendar month, and accumulates more than 100 kg of that material at any time

Owner/Operator Summary:

Owner/operator name: 55 E MONROE INVESTORS  
 Owner/operator address: Not reported  
 Not reported  
 Owner/operator country: US  
 Owner/operator telephone: Not reported  
 Legal status: Private  
 Owner/Operator Type: Owner  
 Owner/Op start date: 01/01/2006  
 Owner/Op end date: Not reported

Owner/operator name: 55 E MONROE INVESTORS  
 Owner/operator address: Not reported  
 Not reported



MAP FINDINGS  
FOCUS MAP 1

Map ID	Site	Database(s)	EPA ID Number
--------	------	-------------	---------------

**GLENSTAR ASSET MGMT LLC (Continued)**

**1016956722**

Owner/operator country: US  
 Owner/operator telephone: Not reported  
 Legal status: Private  
 Owner/Operator Type: Operator  
 Owner/Op start date: 01/01/2006  
 Owner/Op end date: Not reported

Handler Activities Summary:

U.S. importer of hazardous waste: No  
 Mixed waste (haz. and radioactive): No  
 Recycler of hazardous waste: No  
 Transporter of hazardous waste: No  
 Treater, storer or disposer of HW: No  
 Underground injection activity: No  
 On-site burner exemption: No  
 Furnace exemption: No  
 Used oil fuel burner: No  
 Used oil processor: No  
 User oil refiner: No  
 Used oil fuel marketer to burner: No  
 Used oil Specification marketer: No  
 Used oil transfer facility: No  
 Used oil transporter: No

. Waste code: D001  
 . Waste name: IGNITABLE WASTE

Violation Status: No violations found

8

**CVS PHARMACY 3674  
105 S WABASH  
CHICAGO, IL 60602**

**RCRA-LQG 1014952708  
ILR000170803**

RCRA-LQG:

Date form received by agency: 03/01/2013  
 Facility name: CVS PHARMACY 3674  
 Facility address: 105 S WABASH  
 CHICAGO, IL 60602  
 EPA ID: ILR000170803  
 Mailing address: 1 CVS DRIVE  
 WOONSOCKET, RI 02895  
 Contact: WENDY BRANT  
 Contact address: Not reported  
 Not reported  
 Contact country: Not reported  
 Contact telephone: (401) 765-1500  
 Contact email: Not reported  
 EPA Region: 05  
 Classification: Large Quantity Generator  
 Description: Handler: generates 1,000 kg or more of hazardous waste during any calendar month; or generates more than 1 kg of acutely hazardous waste during any calendar month; or generates more than 100 kg of any residue or contaminated soil, waste or other debris resulting from the cleanup of a spill, into or on any land or water, of acutely hazardous waste during any calendar month; or generates 1 kg or less of acutely hazardous waste during any calendar month, and accumulates more than 1 kg of acutely hazardous waste at any time; or generates 100 kg or less of any residue or contaminated soil, waste or other debris resulting

MAP FINDINGS  
FOCUS MAP 1

Map ID Site Database(s) EPA ID Number

---

**CVS PHARMACY 3674 (Continued)**

**1014952708**

from the cleanup of a spill, into or on any land or water, of acutely hazardous waste during any calendar month, and accumulates more than 100 kg of that material at any time

Owner/Operator Summary:

Owner/operator name: 4020 OGDEN LLC  
Owner/operator address: 1 S 660 MIDWEST RD #300  
OAKBROOK TERRACE, IL 60181  
Owner/operator country: US  
Owner/operator telephone: Not reported  
Legal status: Private  
Owner/Operator Type: Owner  
Owner/Op start date: 01/11/1993  
Owner/Op end date: Not reported

Owner/operator name: 55 E MONROE INVESTORS IV LLC  
Owner/operator address: 55 E MONROE ST STE 3850  
CHICAGO, IL 60603  
Owner/operator country: US  
Owner/operator telephone: (312) 855-0055  
Legal status: Private  
Owner/Operator Type: Owner  
Owner/Op start date: 01/11/1993  
Owner/Op end date: Not reported

Owner/operator name: SOUTH WABASH CVS LLC  
Owner/operator address: Not reported  
Not reported  
Owner/operator country: US  
Owner/operator telephone: Not reported  
Legal status: Private  
Owner/Operator Type: Operator  
Owner/Op start date: 11/12/2001  
Owner/Op end date: Not reported

Owner/operator name: CVS  
Owner/operator address: 1 CVS DR  
WOONSOCKET, RI 02895  
Owner/operator country: US  
Owner/operator telephone: Not reported  
Legal status: Private  
Owner/Operator Type: Operator  
Owner/Op start date: 11/12/2001  
Owner/Op end date: Not reported

Handler Activities Summary:

U.S. importer of hazardous waste: No  
Mixed waste (haz. and radioactive): No  
Recycler of hazardous waste: No  
Transporter of hazardous waste: No  
Treater, storer or disposer of HW: No  
Underground injection activity: No  
On-site burner exemption: No  
Furnace exemption: No  
Used oil fuel burner: No  
Used oil processor: No

MAP FINDINGS  
FOCUS MAP 1

Map ID	Site	Database(s)	EPA ID Number
--------	------	-------------	---------------

**CVS PHARMACY 3674 (Continued)**

**1014952708**

User oil refiner: No  
Used oil fuel marketer to burner: No  
Used oil Specification marketer: No  
Used oil transfer facility: No  
Used oil transporter: No

. Waste code: D001  
. Waste name: IGNITABLE WASTE

. Waste code: D002  
. Waste name: CORROSIVE WASTE

. Waste code: P001  
. Waste name: 2H-1-BENZOPYRAN-2-ONE, 4-HYDROXY-3-(3-OXO-1-PHENYLBUTYL)-, & SALTS, WHEN PRESENT AT CONCENTRATIONS GREATER THAN 0.3% (OR) WARFARIN, & SALTS, WHEN PRESENT AT CONCENTRATIONS GREATER THAN 0.3%

. Waste code: P075  
. Waste name: NICOTINE, & SALTS (OR) PYRIDINE, 3-(1-METHYL-2-PYRROLIDINYL)-,(S)-, & SALTS

. Waste code: P081  
. Waste name: 1,2,3-PROPANETRIOL, TRINITRATE (R) (OR) NITROGLYCERINE (R)

. Waste code: P188  
. Waste name: BENZOIC ACID, 2-HYDROXY-, COMPD. WITH (3AS-CIS)-1,2,3,3A,8,8A-HEXAHYDRO-1,3A,8-TRIMETHYLPYRROLO[2,3-B]INDOL- YL METHYLCARBAMATE ESTER (1:1) (OR) PHYSOSTIGMINE SALICYLATE

. Waste code: U165  
. Waste name: NAPHTHALENE

Historical Generators:

Date form received by agency: 05/01/2012  
Site name: CVS PHARMACY 3674  
Classification: Conditionally Exempt Small Quantity Generator

. Waste code: D001  
. Waste name: IGNITABLE WASTE

. Waste code: D002  
. Waste name: CORROSIVE WASTE

. Waste code: P001  
. Waste name: 2H-1-BENZOPYRAN-2-ONE, 4-HYDROXY-3-(3-OXO-1-PHENYLBUTYL)-, & SALTS, WHEN PRESENT AT CONCENTRATIONS GREATER THAN 0.3% (OR) WARFARIN, & SALTS, WHEN PRESENT AT CONCENTRATIONS GREATER THAN 0.3%

. Waste code: P042  
. Waste name: 1,2-BENZENEDIOL, 4-[1-HYDROXY-2-(METHYLAMINO)ETHYL]-, (R)- (OR) EPINEPHRINE

. Waste code: P075  
. Waste name: NICOTINE, & SALTS (OR) PYRIDINE, 3-(1-METHYL-2-PYRROLIDINYL)-,(S)-, & SALTS

. Waste code: P081

MAP FINDINGS  
FOCUS MAP 1

Map ID	Site	Database(s)	EPA ID Number
--------	------	-------------	---------------

**CVS PHARMACY 3674 (Continued)**

**1014952708**

. Waste name: 1,2,3-PROPANETRIOL, TRINITRATE (R) (OR) NITROGLYCERINE (R)

Violation Status: No violations found

**8**

**SCHOOL OF THE ART INSTITUE OF  
112 S MICHIGAN AVE  
CHICAGO, IL 60603**

**RCRA NonGen / NLR  
FINDS**

**1004698637  
ILR000108902**

RCRA NonGen / NLR:

Date form received by agency: 10/30/2001  
Facility name: SCHOOL OF THE ART INSTITUTE  
Facility address: 112 S MICHIGAN AVE  
CHICAGO, IL 60603  
EPA ID: ILR000108902  
Mailing address: 19156 S 85TH PL  
MOKENA, IL 60448  
Contact: THOMAS CONNELLY  
Contact address: 112 S MICHIGAN AVE  
CHICAGO, IL 60603  
Contact country: US  
Contact telephone: (815) 469-7007  
Contact email: Not reported  
EPA Region: 05  
Classification: Non-Generator  
Description: Handler: Non-Generators do not presently generate hazardous waste

Owner/Operator Summary:

Owner/operator name: THE ART INSTITUTE OF CHGO  
Owner/operator address: 125 S MICHIGAN AVE  
CHICAGO, IL 60602  
Owner/operator country: Not reported  
Owner/operator telephone: (312) 443-3928  
Legal status: Private  
Owner/Operator Type: Owner  
Owner/Op start date: Not reported  
Owner/Op end date: Not reported

Handler Activities Summary:

U.S. importer of hazardous waste: No  
Mixed waste (haz. and radioactive): No  
Recycler of hazardous waste: No  
Transporter of hazardous waste: No  
Treater, storer or disposer of HW: No  
Underground injection activity: No  
On-site burner exemption: No  
Furnace exemption: No  
Used oil fuel burner: No  
Used oil processor: No  
User oil refiner: No  
Used oil fuel marketer to burner: No  
Used oil Specification marketer: No  
Used oil transfer facility: No  
Used oil transporter: No

. Waste code: D008

. Waste name: LEAD

. Waste code: D009

MAP FINDINGS  
FOCUS MAP 1

Map ID	Site	Database(s)	EPA ID Number
--------	------	-------------	---------------

**SCHOOL OF THE ART INSTITUTE OF (Continued)**

**1004698637**

Waste name: MERCURY  
Violation Status: No violations found

**FINDS:**

Registry ID: 110012280165

**Environmental Interest/Information System**

ACES (Illinois - Agency Compliance And Enforcement System) is the Illinois EPA Project to facilitate the permitting operations

RCRAInfo is a national information system that supports the Resource Conservation and Recovery Act (RCRA) program through the tracking of events and activities related to facilities that generate, transport, and treat, store, or dispose of hazardous waste. RCRAInfo allows RCRA program staff to track the notification, permit, compliance, and corrective action activities required under RCRA.

**8**

**SARGENT & LUNDY ENG  
55 E MONROE  
CHICAGO, IL 60603**

**RCRA NonGen / NLR  
FINDS 1000233715  
ILD001750090**

**RCRA NonGen / NLR:**

Date form received by agency: 11/01/2007  
Facility name: SARGENT & LUNDY ENGINEERS  
Facility address: 55 E MONROE  
CHICAGO, IL 60603  
EPA ID: ILD001750090  
Contact: ENV COORDINATOR  
Contact address: Not reported  
Not reported  
Contact country: US  
Contact telephone: (312) 269-2000  
Contact email: Not reported  
EPA Region: 05  
Classification: Non-Generator  
Description: Handler: Non-Generators do not presently generate hazardous waste

**Owner/Operator Summary:**

Owner/operator name: NAME NOT REPORTED  
Owner/operator address: ADDRESS NOT REPORTED  
CITY NOT REPORTED, AK 99998

Owner/operator country: Not reported  
Owner/operator telephone: (312) 555-1212  
Legal status: Private  
Owner/Operator Type: Operator  
Owner/Op start date: Not reported  
Owner/Op end date: Not reported

Owner/operator name: NAME NOT REPORTED  
Owner/operator address: ADDRESS NOT REPORTED  
CITY NOT REPORTED, AK 99998

Owner/operator country: Not reported  
Owner/operator telephone: (312) 555-1212  
Legal status: Private  
Owner/Operator Type: Owner

MAP FINDINGS  
FOCUS MAP 1

Map ID      Site      Database(s)      EPA ID Number

---

**SARGENT & LUNDY ENG (Continued)**

**1000233715**

Owner/Op start date:      Not reported  
Owner/Op end date:      Not reported

Handler Activities Summary:

U.S. importer of hazardous waste:      No  
Mixed waste (haz. and radioactive):      No  
Recycler of hazardous waste:      No  
Transporter of hazardous waste:      No  
Treater, storer or disposer of HW:      No  
Underground injection activity:      No  
On-site burner exemption:      No  
Furnace exemption:      No  
Used oil fuel burner:      No  
Used oil processor:      No  
Used oil refiner:      No  
Used oil fuel marketer to burner:      No  
Used oil Specification marketer:      No  
Used oil transfer facility:      No  
Used oil transporter:      No

Historical Generators:

Date form received by agency: 02/01/1982  
Site name:      SARGENT & LUNDY ENGINEERS  
Classification:      Large Quantity Generator

. Waste code:      D001  
. Waste name:      IGNITABLE WASTE

. Waste code:      D002  
. Waste name:      CORROSIVE WASTE

Violation Status:      No violations found

**FINDS:**

Registry ID:      110056036150

Environmental Interest/Information System

ACES (Illinois - Agency Compliance And Enforcement System) is the Illinois EPA Project to facilitate the permitting operations

Registry ID:      110009366024

Environmental Interest/Information System

ACES (Illinois - Agency Compliance And Enforcement System) is the Illinois EPA Project to facilitate the permitting operations

RCRAInfo is a national information system that supports the Resource Conservation and Recovery Act (RCRA) program through the tracking of events and activities related to facilities that generate, transport, and treat, store, or dispose of hazardous waste. RCRAInfo allows RCRA program staff to track the notification, permit, compliance, and corrective action activities required under RCRA.

MAP FINDINGS  
FOCUS MAP 1

Map ID	Site	Database(s)	EPA ID Number
8	<p><b>PEOPLES GAS LIGHT COKE CO</b>  <b>122 S MICHGAN AV</b>  <b>CHICAGO, IL</b></p> <p>EDR Historical Cleaners:  Name: PEOPLES GAS LIGHT COKE CO  Year: 1928  Type: LAUNDRY EQUIPMENT</p>	EDR Hist Cleaner	1009199765 N/A
8	<p><b>AMERICAN ACADEMY OF ART</b>  <b>122 S MICHIGAN AVE</b>  <b>CHICAGO, IL 60603</b></p> <p>RCRA NonGen / NLR:  Date form received by agency: 08/08/1997  Facility name: AMERICAN ACADEMY OF ART  Facility address: 122 S MICHIGAN AVE  CHICAGO, IL 60603  EPA ID: ILD984841304  Contact: Not reported  Contact address: Not reported  Not reported  Contact country: US  Contact telephone: Not reported  Contact email: Not reported  EPA Region: 05  Land type: Private  Classification: Non-Generator  Description: Handler: Non-Generators do not presently generate hazardous waste</p> <p>Owner/Operator Summary:  Owner/operator name: AMERICAN ACADEMY OF ART  Owner/operator address: 122 S MICHIGAN AVE  CHICAGO, IL 60603  Owner/operator country: Not reported  Owner/operator telephone: (312) 939-3883  Legal status: Private  Owner/Operator Type: Owner  Owner/Op start date: Not reported  Owner/Op end date: Not reported</p> <p>Handler Activities Summary:  U.S. importer of hazardous waste: No  Mixed waste (haz. and radioactive): No  Recycler of hazardous waste: No  Transporter of hazardous waste: No  Treater, storer or disposer of HW: No  Underground injection activity: No  On-site burner exemption: No  Furnace exemption: No  Used oil fuel burner: No  Used oil processor: No  User oil refiner: No  Used oil fuel marketer to burner: No  Used oil Specification marketer: No  Used oil transfer facility: No  Used oil transporter: No</p>	RCRA NonGen / NLR	1000613825 ILD984841304

MAP FINDINGS  
FOCUS MAP 1

Map ID	Site	Database(s)	EPA ID Number
	<b>AMERICAN ACADEMY OF ART (Continued)</b>		<b>1000613825</b>
	<p>Historical Generators:  Date form received by agency: 10/18/1991  Site name: AMERICAN ACADEMY OF ART  Classification: Small Quantity Generator</p> <p>. Waste code: D001  . Waste name: IGNITABLE WASTE</p> <p>Violation Status: No violations found</p> <p>Evaluation Action Summary:  Evaluation date: 03/25/1997  Evaluation: COMPLIANCE ASSISTANCE VISIT  Area of violation: Not reported  Date achieved compliance: Not reported  Evaluation lead agency: State</p>		
<b>8</b>	<b>PEOPLES GAS LIGHT COKE CO 122 S MICHIGAN AV CHICAGO, IL</b>	<b>EDR Hist Cleaner</b>	<b>1009209035 N/A</b>
	<p>EDR Historical Cleaners:  Name: PEOPLES GAS LIGHT COKE CO  Year: 1923  Type: LAUNDRY EQUIPMENT</p> <p>Name: LISLE LAUNDROMAT INC  Year: 2007  Address: 122 S MICHIGAN AVE</p>		
<b>8</b>	<b>URS CORP 122 S MICHIGAN AVE STE 1920 CHICAGO, IL 60603</b>	<b>RCRA-SQG</b>	<b>1007570066 ILR000131763</b>
	<p>RCRA-SQG:  Date form received by agency: 10/04/2004  Facility name: URS CORP  Facility address: 122 S MICHIGAN AVE STE 1920  CHICAGO, IL 60603</p> <p>EPA ID: ILR000131763  Contact: HEATHER INGRAHAM  Contact address: Not reported  Not reported</p> <p>Contact country: US  Contact telephone: (847) 228-0707  Telephone ext.: 122  Contact email: HEATHER_INGRAHAM@URSCORP.COM  EPA Region: 05  Classification: Small Small Quantity Generator  Description: Handler: generates more than 100 and less than 1000 kg of hazardous waste during any calendar month and accumulates less than 6000 kg of hazardous waste at any time; or generates 100 kg or less of hazardous waste during any calendar month, and accumulates more than 1000 kg of hazardous waste at any time</p>		



MAP FINDINGS  
FOCUS MAP 1

Map ID      Site      Database(s)      EPA ID Number

---

**URS CORP (Continued)**

**1007570066**

Owner/Operator Summary:

Owner/operator name:      URS CORP  
Owner/operator address:    122 S MICHIGAN AVE STE 1920  
   CHICAGO, IL 60603  
Owner/operator country:    US  
Owner/operator telephone:   Not reported  
Legal status:                Private  
Owner/Operator Type:       Owner  
Owner/Op start date:        02/13/2004  
Owner/Op end date:         Not reported

Owner/operator name:      URS CORP  
Owner/operator address:    122 S MICHIGAN AVE STE 1920  
   CHICAGO, IL 60603  
Owner/operator country:    US  
Owner/operator telephone:   Not reported  
Legal status:                Private  
Owner/Operator Type:       Operator  
Owner/Op start date:        02/13/2004  
Owner/Op end date:         Not reported

Handler Activities Summary:

U.S. importer of hazardous waste:    No  
Mixed waste (haz. and radioactive):    No  
Recycler of hazardous waste:          No  
Transporter of hazardous waste:        No  
Treater, storer or disposer of HW:     No  
Underground injection activity:        No  
On-site burner exemption:                No  
Furnace exemption:                        No  
Used oil fuel burner:                      No  
Used oil processor:                        No  
User oil refiner:                          No  
Used oil fuel marketer to burner:        No  
Used oil Specification marketer:        No  
Used oil transfer facility:                No  
Used oil transporter:                      No

. Waste code:                D001  
. Waste name:                IGNITABLE WASTE  
  
. Waste code:                D002  
. Waste name:                CORROSIVE WASTE  
  
. Waste code:                D009  
. Waste name:                MERCURY  
  
. Waste code:                U151  
. Waste name:                MERCURY

Violation Status:            No violations found

MAP FINDINGS  
FOCUS MAP 1

Map ID	Site	Database(s)	EPA ID Number
--------	------	-------------	---------------

8	122 S MICHIGAN BLDG 122 S MICHIGAN BLDG CHICAGO, IL 60603	RCRA-SQG FINDS	1000861827 ILD984917195
---	---	-------------------	----------------------------

RCRA-SQG:

Date form received by agency: 04/26/1993  
 Facility name: 122 S MICHIGAN BLDG  
 Facility address: 122 S MICHIGAN BLDG  
 CHICAGO, IL 60603  
 EPA ID: ILD984917195  
 Contact: DOMINIC SAVIANO  
 Contact address: 122 S MICHIGAN BLDG  
 CHICAGO, IL 60603  
 Contact country: US  
 Contact telephone: (312) 922-5393  
 Contact email: Not reported  
 EPA Region: 05  
 Classification: Small Small Quantity Generator  
 Description: Handler: generates more than 100 and less than 1000 kg of hazardous waste during any calendar month and accumulates less than 6000 kg of hazardous waste at any time; or generates 100 kg or less of hazardous waste during any calendar month, and accumulates more than 1000 kg of hazardous waste at any time

Owner/Operator Summary:

Owner/operator name: 122 S MICHIGAN BLDG  
 Owner/operator address: 122 S MICHIGAN BLDG  
 CHICAGO, IL 60603  
 Owner/operator country: Not reported  
 Owner/operator telephone: (312) 922-5393  
 Legal status: Private  
 Owner/Operator Type: Owner  
 Owner/Op start date: Not reported  
 Owner/Op end date: Not reported

Handler Activities Summary:

U.S. importer of hazardous waste: No  
 Mixed waste (haz. and radioactive): No  
 Recycler of hazardous waste: No  
 Transporter of hazardous waste: No  
 Treater, storer or disposer of HW: No  
 Underground injection activity: No  
 On-site burner exemption: No  
 Furnace exemption: No  
 Used oil fuel burner: No  
 Used oil processor: No  
 User oil refiner: No  
 Used oil fuel marketer to burner: No  
 Used oil Specification marketer: No  
 Used oil transfer facility: No  
 Used oil transporter: No

. Waste code: D001  
 . Waste name: IGNITABLE WASTE

. Waste code: F002  
 . Waste name: THE FOLLOWING SPENT HALOGENATED SOLVENTS: TETRACHLOROETHYLENE, METHYLENE CHLORIDE, TRICHLOROETHYLENE, 1,1,1-TRICHLOROETHANE,

MAP FINDINGS  
FOCUS MAP 1

Map ID	Site	Database(s)	EPA ID Number
	<b>122 S MICHIGAN BLDG (Continued)</b>		<b>1000861827</b>
	<p>CHLOROBENZENE, 1,1,2-TRICHLORO-1,2,2-TRIFLUOROETHANE, ORTHO-DICHLOROBENZENE, TRICHLOROFLUOROMETHANE, AND 1,1,2, TRICHLOROETHANE; ALL SPENT SOLVENT MIXTURES/BLENDS CONTAINING, BEFORE USE, A TOTAL OF TEN PERCENT OR MORE (BY VOLUME) OF ONE OR MORE OF THE ABOVE HALOGENATED SOLVENTS OR THOSE SOLVENTS LISTED IN F001, F004, AND F005; AND STILL BOTTOMS FROM THE RECOVERY OF THESE SPENT SOLVENTS AND SPENT SOLVENT MIXTURES.</p>		
	Violation Status:	No violations found	
	FINDS:		
	Registry ID:	110007550122	
	Environmental Interest/Information System		
	<p>RCRAInfo is a national information system that supports the Resource Conservation and Recovery Act (RCRA) program through the tracking of events and activities related to facilities that generate, transport, and treat, store, or dispose of hazardous waste. RCRAInfo allows RCRA program staff to track the notification, permit, compliance, and corrective action activities required under RCRA.</p>		
<b>8</b>	<b>ART INSTITUTE OF CHICAGO MICHIGAN AT ADAMS CHICAGO, IL 60603</b>	<b>RCRA-SQG MLTS WI MANIFEST</b>	<b>1000120074 ILD068478353</b>
	RCRA-SQG:		
	Date form received by agency: 03/02/1987		
	Facility name: ART INSTITUTE OF CHICAGO		
	Facility address: MICHIGAN AT ADAMS CHICAGO, IL 60603		
	EPA ID: ILD068478353		
	Contact: KIM BUCEK		
	Contact address: MICHIGAN AT ADAMS CHICAGO, IL 60603		
	Contact country: US		
	Contact telephone: (312) 443-3928		
	Contact email: Not reported		
	EPA Region: 05		
	Land type: Facility is not located on Indian land. Additional information is not known.		
	Classification: Small Small Quantity Generator		
	Description: Handler: generates more than 100 and less than 1000 kg of hazardous waste during any calendar month and accumulates less than 6000 kg of hazardous waste at any time; or generates 100 kg or less of hazardous waste during any calendar month, and accumulates more than 1000 kg of hazardous waste at any time		
	Owner/Operator Summary:		
	Owner/operator name: NAME NOT REPORTED		
	Owner/operator address: ADDRESS NOT REPORTED CITY NOT REPORTED, AK 99998		
	Owner/operator country: Not reported		
	Owner/operator telephone: (312) 555-1212		
	Legal status: Private		
	Owner/Operator Type: Operator		
	Owner/Op start date: Not reported		
	Owner/Op end date: Not reported		

MAP FINDINGS  
FOCUS MAP 1

Map ID Site Database(s) EPA ID Number

**ART INSTITUTE OF CHICAGO (Continued)**

**1000120074**

Owner/operator name: MARS ROBERT  
 Owner/operator address: ADDRESS NOT REPORTED  
 CITY NOT REPORTED, AK 99998  
 Owner/operator country: Not reported  
 Owner/operator telephone: (312) 555-1212  
 Legal status: Private  
 Owner/Operator Type: Owner  
 Owner/Op start date: Not reported  
 Owner/Op end date: Not reported

Handler Activities Summary:

U.S. importer of hazardous waste: No  
 Mixed waste (haz. and radioactive): No  
 Recycler of hazardous waste: No  
 Transporter of hazardous waste: No  
 Treater, storer or disposer of HW: No  
 Underground injection activity: No  
 On-site burner exemption: No  
 Furnace exemption: No  
 Used oil fuel burner: No  
 Used oil processor: No  
 User oil refiner: No  
 Used oil fuel marketer to burner: No  
 Used oil Specification marketer: No  
 Used oil transfer facility: No  
 Used oil transporter: No

. Waste code: D001  
 . Waste name: IGNITABLE WASTE

. Waste code: F003  
 . Waste name: THE FOLLOWING SPENT NONHALOGENATED SOLVENTS: XYLENE, ACETONE, ETHYL ACETATE, ETHYL BENZENE, ETHYL ETHER, METHYL ISOBUTYL KETONE, N-BUTYL ALCOHOL, CYCLOHEXANONE, AND METHANOL; ALL SPENT SOLVENT MIXTURES/BLENDS CONTAINING, BEFORE USE, ONLY THE ABOVE SPENT NONHALOGENATED SOLVENTS; AND ALL SPENT SOLVENT MIXTURES/BLENDS CONTAINING, BEFORE USE, ONE OR MORE OF THE ABOVE NONHALOGENATED SOLVENTS, AND A TOTAL OF TEN PERCENT OR MORE (BY VOLUME) OF ONE OR MORE OF THOSE SOLVENTS LISTED IN F001, F002, F004, AND F005; AND STILL BOTTOMS FROM THE RECOVERY OF THESE SPENT SOLVENTS AND SPENT SOLVENT MIXTURES.

. Waste code: P058  
 . Waste name: ACETIC ACID, FLUORO-, SODIUM SALT (OR) FLUOROACETIC ACID, SODIUM SALT

. Waste code: P075  
 . Waste name: NICOTINE, & SALTS (OR) PYRIDINE, 3-(1-METHYL-2-PYRROLIDINYL)-,(S)-, & SALTS

. Waste code: U002  
 . Waste name: 2-PROPANONE (I) (OR) ACETONE (I)

. Waste code: U122  
 . Waste name: FORMALDEHYDE

. Waste code: U154  
 . Waste name: METHANOL (I) (OR) METHYL ALCOHOL (I)

MAP FINDINGS  
FOCUS MAP 1

Map ID      Site      Database(s)      EPA ID Number

---

**ART INSTITUTE OF CHICAGO (Continued)**

**1000120074**

. Waste code:                    U209  
. Waste name:                    1,1,1,2-TETRACHLOROETHANE (OR) ETHANE, 1,1,2,2-TETRACHLORO-  
  
. Waste code:                    U228  
. Waste name:                    ETHENE, TRICHLORO- (OR) TRICHLOROETHYLENE  
  
. Waste code:                    U239  
. Waste name:                    BENZENE, DIMETHYL- (I,T) (OR) XYLENE (I)

Violation Status:                No violations found

Evaluation Action Summary:

Evaluation date:                11/06/1996  
Evaluation:                        COMPLIANCE ASSISTANCE VISIT  
Area of violation:                Not reported  
Date achieved compliance:      Not reported  
Evaluation lead agency:         State

MLTS:

License Number:                12-24568-01  
First License Date:             11/26/85  
License Date:                    11/26/85  
Lic. Expiration Date:         11/30/90  
Contact Name:                    DAVID CHANDLER  
Contact Phone:                  Not reported  
Institution Code:                24568  
Department/Bldg:                DEPT. OF PRINTS & DRAWINGS::PAPER CONSERVATION LABORATORY  
States Allowing Use:            Not reported  
Store Material Use:             No  
Redistribution Use:             No  
Incinerate Use:                 No  
Burial Use:                        No  
Last Inspection Date:          Not reported  
Next Inspection Date:         11/01/86  
Licensee Contact:                CONSERVATOR  
Inspector Name:                  Not reported

WI MANIFEST:

Year:                                2014  
EPA ID:                            ILD068478353  
FID:                                Not reported  
ACT Code:                         202  
ACT Status:                        A  
ACT Code 1:                        202  
ACT Name:                         HW Generator - Small  
Contact Title:                    Not reported  
Contact Name:                    JENNIFER PORTER  
Contact Address:                 111 S MICHIGAN AVE  
Contact City/State/Zip:        CHICAGO, IL 60603  
Contact Telephone:              3124433928  
Contact EMail Address:         Not reported

Shipped:

Year:                                2014  
Manifest Doc Id:                 012329130JJK  
Copy Type:                        TSDCOPY

MAP FINDINGS  
FOCUS MAP 1

Map ID	Site	Database(s)	EPA ID Number
--------	------	-------------	---------------

**ART INSTITUTE OF CHICAGO (Continued)**

**1000120074**

Gen EPA ID: ILD068478353  
 Gen Date: 02/05/2014  
 GEN Copy Revd Date: Not reported  
 TSD Date: 02/24/2014  
 TSD EPA ID: WID003967148  
 TSD Copy Revd Date: 03/10/2014

Year: 2014  
 Manifest Doc Id: 012329131JJK  
 Copy Type: TSDCOPY  
 Gen EPA ID: ILD068478353  
 Gen Date: 02/05/2014  
 GEN Copy Revd Date: Not reported  
 TSD Date: 02/14/2014  
 TSD EPA ID: WID003967148  
 TSD Copy Revd Date: 03/10/2014

Year: 2014  
 Manifest Doc Id: 012329134JJK  
 Copy Type: TSDCOPY  
 Gen EPA ID: ILD068478353  
 Gen Date: 02/05/2014  
 GEN Copy Revd Date: Not reported  
 TSD Date: 02/14/2014  
 TSD EPA ID: WID003967148  
 TSD Copy Revd Date: 03/10/2014

Year: 2014  
 Manifest Doc Id: 013165025JJK  
 Copy Type: TSDCOPY  
 Gen EPA ID: ILD068478353  
 Gen Date: 04/30/2014  
 GEN Copy Revd Date: Not reported  
 TSD Date: 05/09/2014  
 TSD EPA ID: WID003967148  
 TSD Copy Revd Date: 06/13/2014

Year: 2014  
 Manifest Doc Id: 013165026JJK  
 Copy Type: TSDCOPY  
 Gen EPA ID: ILD068478353  
 Gen Date: 04/30/2014  
 GEN Copy Revd Date: Not reported  
 TSD Date: 05/09/2014  
 TSD EPA ID: WID003967148  
 TSD Copy Revd Date: 06/13/2014

Year: 2014  
 Manifest Doc Id: 013165027JJK  
 Copy Type: TSDCOPY  
 Gen EPA ID: ILD068478353  
 Gen Date: 04/30/2014  
 GEN Copy Revd Date: Not reported  
 TSD Date: 05/09/2014  
 TSD EPA ID: WID003967148  
 TSD Copy Revd Date: 06/13/2014

MAP FINDINGS  
FOCUS MAP 1

Map ID	Site	Database(s)	EPA ID Number
	<b>ART INSTITUTE OF CHICAGO (Continued)</b>		<b>1000120074</b>
	Year: 2014		
	Manifest Doc Id: 013165028JJK		
	Copy Type: TSDCOPY		
	Gen EPA ID: ILD068478353		
	Gen Date: 04/30/2014		
	GEN Copy Revd Date: Not reported		
	TSD Date: 05/09/2014		
	TSD EPA ID: WID003967148		
	TSD Copy Revd Date: 06/13/2014		
	Year: 2014		
	Manifest Doc Id: 013166307JJK		
	Copy Type: TSDCOPY		
	Gen EPA ID: ILD068478353		
	Gen Date: 07/23/2014		
	GEN Copy Revd Date: Not reported		
	TSD Date: 07/30/2014		
	TSD EPA ID: WID003967148		
	TSD Copy Revd Date: 08/14/2014		
	Year: 2014		
	Manifest Doc Id: 013166308JJK		
	Copy Type: TSDCOPY		
	Gen EPA ID: ILD068478353		
	Gen Date: 07/23/2014		
	GEN Copy Revd Date: Not reported		
	TSD Date: 07/30/2014		
	TSD EPA ID: WID003967148		
	TSD Copy Revd Date: 08/14/2014		
	Year: 2014		
	Manifest Doc Id: 013761708JJK		
	Copy Type: TSDCOPY		
	Gen EPA ID: ILD068478353		
	Gen Date: 10/29/2014		
	GEN Copy Revd Date: Not reported		
	TSD Date: 11/10/2014		
	TSD EPA ID: WID003967148		
	TSD Copy Revd Date: 12/11/2014		
	Year: 2014		
	Manifest Doc Id: 013761709JJK		
	Copy Type: TSDCOPY		
	Gen EPA ID: ILD068478353		
	Gen Date: 10/29/2014		
	GEN Copy Revd Date: Not reported		
	TSD Date: 11/10/2014		
	TSD EPA ID: WID003967148		
	TSD Copy Revd Date: 12/11/2014		
	Year: 2014		
	Manifest Doc Id: 013761711JJK		
	Copy Type: TSDCOPY		
	Gen EPA ID: ILD068478353		
	Gen Date: 10/29/2014		
	GEN Copy Revd Date: Not reported		
	TSD Date: 11/10/2014		

MAP FINDINGS  
FOCUS MAP 1

Map ID	Site	Database(s)	EPA ID Number
--------	------	-------------	---------------

**ART INSTITUTE OF CHICAGO (Continued)**

**1000120074**

TSD EPA ID: WID003967148  
TSD Copy Revd Date: 12/11/2014

Year: 2013  
EPA ID: ILD068478353  
FID: Not reported  
ACT Code: 202  
ACT Status: A  
ACT Code 1: 202  
ACT Name: HW Generator - Small  
Contact Title: Not reported  
Contact Name: JENNIFER PORTER  
Contact Address: 111 S MICHIGAN AVE  
Contact City/State/Zip: CHICAGO, IL 60603  
Contact Telephone: 3124433928  
Contact EMail Address: Not reported

Shipped:

Year: 2013  
Manifest Doc Id: 010963422JJK  
Copy Type: TSDCOPY  
Gen EPA ID: ILD068478353  
Gen Date: 02/06/2013  
GEN Copy Revd Date: Not reported  
TSD Date: 02/18/2013  
TSD EPA ID: WID003967148  
TSD Copy Revd Date: 04/10/2013

Year: 2013  
Manifest Doc Id: 010963423JJK  
Copy Type: TSDCOPY  
Gen EPA ID: ILD068478353  
Gen Date: 02/06/2013  
GEN Copy Revd Date: Not reported  
TSD Date: 02/18/2013  
TSD EPA ID: WID003967148  
TSD Copy Revd Date: 04/10/2013

Year: 2013  
Manifest Doc Id: 010963425JJK  
Copy Type: TSDCOPY  
Gen EPA ID: ILD068478353  
Gen Date: 02/06/2013  
GEN Copy Revd Date: Not reported  
TSD Date: 02/18/2013  
TSD EPA ID: WID003967148  
TSD Copy Revd Date: 04/10/2013

Year: 2013  
Manifest Doc Id: 011508538JJK  
Copy Type: TSDCOPY  
Gen EPA ID: ILD068478353  
Gen Date: 05/22/2013  
GEN Copy Revd Date: Not reported  
TSD Date: 06/06/2013  
TSD EPA ID: WID003967148



MAP FINDINGS  
FOCUS MAP 1

Map ID	Site	Database(s)	EPA ID Number
--------	------	-------------	---------------

**ART INSTITUTE OF CHICAGO (Continued)**

**1000120074**

TSD Copy Revd Date: 07/15/2013  
 Year: 2013  
 Manifest Doc Id: 011508539JJK  
 Copy Type: TSDCOPY  
 Gen EPA ID: ILD068478353  
 Gen Date: 05/22/2013  
 GEN Copy Revd Date: Not reported  
 TSD Date: 06/06/2013  
 TSD EPA ID: WID003967148  
 TSD Copy Revd Date: 07/15/2013

Year: 2013  
 Manifest Doc Id: 011508540JJK  
 Copy Type: TSDCOPY  
 Gen EPA ID: ILD068478353  
 Gen Date: 05/23/2013  
 GEN Copy Revd Date: Not reported  
 TSD Date: 06/06/2013  
 TSD EPA ID: WID003967148  
 TSD Copy Revd Date: 07/15/2013

Year: 2013  
 Manifest Doc Id: 011508541JJK  
 Copy Type: TSDCOPY  
 Gen EPA ID: ILD068478353  
 Gen Date: 05/22/2013  
 GEN Copy Revd Date: Not reported  
 TSD Date: 06/06/2013  
 TSD EPA ID: WID003967148  
 TSD Copy Revd Date: 07/15/2013

Year: 2013  
 Manifest Doc Id: 012151514JJK  
 Copy Type: TSDCOPY  
 Gen EPA ID: ILD068478353  
 Gen Date: 08/13/2013  
 GEN Copy Revd Date: Not reported  
 TSD Date: 08/21/2013  
 TSD EPA ID: WID003967148  
 TSD Copy Revd Date: 09/12/2013

Year: 2013  
 Manifest Doc Id: 012151515JJK  
 Copy Type: TSDCOPY  
 Gen EPA ID: ILD068478353  
 Gen Date: 08/13/2013  
 GEN Copy Revd Date: Not reported  
 TSD Date: 08/23/2013  
 TSD EPA ID: WID003967148  
 TSD Copy Revd Date: 09/12/2013

Year: 2013  
 Manifest Doc Id: 012151517JJK  
 Copy Type: TSDCOPY  
 Gen EPA ID: ILD068478353  
 Gen Date: 08/13/2013

MAP FINDINGS  
FOCUS MAP 1

Map ID	Site	Database(s)	EPA ID Number
--------	------	-------------	---------------

**ART INSTITUTE OF CHICAGO (Continued)**

**1000120074**

GEN Copy Revd Date: Not reported  
TSD Date: 08/23/2013  
TSD EPA ID: WID003967148  
TSD Copy Revd Date: 09/12/2013

Year: 2013  
Manifest Doc Id: 012330205JJK  
Copy Type: TSDCOPY  
Gen EPA ID: ILD068478353  
Gen Date: 11/05/2013  
GEN Copy Revd Date: Not reported  
TSD Date: 11/18/2013  
TSD EPA ID: WID003967148  
TSD Copy Revd Date: 12/11/2013

Year: 2013  
Manifest Doc Id: 012330206JJK  
Copy Type: TSDCOPY  
Gen EPA ID: ILD068478353  
Gen Date: 11/05/2013  
GEN Copy Revd Date: Not reported  
TSD Date: 11/14/2013  
TSD EPA ID: WID003967148  
TSD Copy Revd Date: 12/11/2013

Year: 2013  
Manifest Doc Id: 012330207JJK  
Copy Type: TSDCOPY  
Gen EPA ID: ILD068478353  
Gen Date: 11/05/2013  
GEN Copy Revd Date: Not reported  
TSD Date: 11/14/2013  
TSD EPA ID: WID003967148  
TSD Copy Revd Date: 12/11/2013

Year: 2013  
Manifest Doc Id: 012330208JJK  
Copy Type: TSDCOPY  
Gen EPA ID: ILD068478353  
Gen Date: 11/05/2013  
GEN Copy Revd Date: Not reported  
TSD Date: 11/14/2013  
TSD EPA ID: WID003967148  
TSD Copy Revd Date: 12/11/2013

Year: 2012  
EPA ID: ILD068478353  
FID: Not reported  
ACT Code: 202  
ACT Status: A  
ACT Code 1: 202  
ACT Name: HW Generator - Small  
Contact Title: Not reported  
Contact Name: JENNIFER PORTER  
Contact Address: 111 S MICHIGAN AVE  
Contact City/State/Zip: CHICAGO, IL 60603

MAP FINDINGS  
FOCUS MAP 1

Map ID	Site	Database(s)	EPA ID Number
--------	------	-------------	---------------

**ART INSTITUTE OF CHICAGO (Continued)**

**1000120074**

Contact Telephone: 3124433928  
Contact EMail Address: Not reported

Shipped:

Year: 2012  
Manifest Doc Id: 009649450JJK  
Copy Type: TSDCOPY  
Gen EPA ID: ILD068478353  
Gen Date: 03/07/2012  
GEN Copy Revd Date: Not reported  
TSD Date: 03/29/2012  
TSD EPA ID: WID003967148  
TSD Copy Revd Date: 04/12/2012

Year: 2012  
Manifest Doc Id: 009649451JJK  
Copy Type: TSDCOPY  
Gen EPA ID: ILD068478353  
Gen Date: 03/07/2012  
GEN Copy Revd Date: Not reported  
TSD Date: 03/23/2012  
TSD EPA ID: WID003967148  
TSD Copy Revd Date: 04/12/2012

Year: 2012  
Manifest Doc Id: 009649452JJK  
Copy Type: TSDCOPY  
Gen EPA ID: ILD068478353  
Gen Date: 03/07/2012  
GEN Copy Revd Date: Not reported  
TSD Date: 03/26/2012  
TSD EPA ID: WID003967148  
TSD Copy Revd Date: 04/12/2012

Year: 2012  
Manifest Doc Id: 010636105JJK  
Copy Type: TSDCOPY  
Gen EPA ID: ILD068478353  
Gen Date: 11/14/2012  
GEN Copy Revd Date: Not reported  
TSD Date: 12/03/2012  
TSD EPA ID: WID003967148  
TSD Copy Revd Date: 01/15/2013

Year: 2012  
Manifest Doc Id: 010636106JJK  
Copy Type: TSDCOPY  
Gen EPA ID: ILD068478353  
Gen Date: 11/14/2012  
GEN Copy Revd Date: Not reported  
TSD Date: 12/03/2012  
TSD EPA ID: WID003967148  
TSD Copy Revd Date: 01/15/2013

Year: 2012  
Manifest Doc Id: 010636111JJK  
Copy Type: TSDCOPY

MAP FINDINGS  
FOCUS MAP 1

Map ID	Site	Database(s)	EPA ID Number
	<b>ART INSTITUTE OF CHICAGO (Continued)</b>		<b>1000120074</b>
	Gen EPA ID: ILD068478353		
	Gen Date: 11/14/2012		
	GEN Copy Revd Date: Not reported		
	TSD Date: 12/03/2012		
	TSD EPA ID: WID003967148		
	TSD Copy Revd Date: 01/15/2013		
	Year: 2012		
	Manifest Doc Id: 009950216JJK		
	Copy Type: TSDCOPY		
	Gen EPA ID: ILD068478353		
	Gen Date: 05/08/2012		
	GEN Copy Revd Date: Not reported		
	TSD Date: 05/18/2012		
	TSD EPA ID: WID003967148		
	TSD Copy Revd Date: 06/14/2012		
	Year: 2012		
	Manifest Doc Id: 009950217JJK		
	Copy Type: TSDCOPY		
	Gen EPA ID: ILD068478353		
	Gen Date: 05/08/2012		
	GEN Copy Revd Date: Not reported		
	TSD Date: 05/18/2012		
	TSD EPA ID: WID003967148		
	TSD Copy Revd Date: 06/14/2012		
	Year: 2012		
	Manifest Doc Id: 009950218JJK		
	Copy Type: TSDCOPY		
	Gen EPA ID: ILD068478353		
	Gen Date: 05/08/2012		
	GEN Copy Revd Date: Not reported		
	TSD Date: 05/18/2012		
	TSD EPA ID: WID003967148		
	TSD Copy Revd Date: 06/14/2012		
	Year: 2012		
	Manifest Doc Id: 009950750JJK		
	Copy Type: TSDCOPY		
	Gen EPA ID: ILD068478353		
	Gen Date: 08/22/2012		
	GEN Copy Revd Date: Not reported		
	TSD Date: 09/11/2012		
	TSD EPA ID: WID003967148		
	TSD Copy Revd Date: 10/15/2012		
	Year: 2012		
	Manifest Doc Id: 009950751JJK		
	Copy Type: TSDCOPY		
	Gen EPA ID: ILD068478353		
	Gen Date: 08/22/2012		
	GEN Copy Revd Date: Not reported		
	TSD Date: 09/11/2012		
	TSD EPA ID: WID003967148		
	TSD Copy Revd Date: 10/15/2012		

MAP FINDINGS  
FOCUS MAP 1

Map ID	Site	Database(s)	EPA ID Number
--------	------	-------------	---------------

**ART INSTITUTE OF CHICAGO (Continued)**

**1000120074**

Year: 2012  
 Manifest Doc Id: 009950752JJK  
 Copy Type: TSDCOPY  
 Gen EPA ID: ILD068478353  
 Gen Date: 08/22/2012  
 GEN Copy Revd Date: Not reported  
 TSD Date: 09/07/2012  
 TSD EPA ID: WID003967148  
 TSD Copy Revd Date: 10/15/2012

Year: 2012  
 Manifest Doc Id: 009956035JJK  
 Copy Type: TSDCOPY  
 Gen EPA ID: ILD068478353  
 Gen Date: 04/04/2012  
 GEN Copy Revd Date: Not reported  
 TSD Date: 04/18/2012  
 TSD EPA ID: WID003967148  
 TSD Copy Revd Date: 05/11/2012

Year: 2012  
 Manifest Doc Id: 010196743JJK  
 Copy Type: TSDCOPY  
 Gen EPA ID: ILD068478353  
 Gen Date: 08/22/2012  
 GEN Copy Revd Date: Not reported  
 TSD Date: 09/11/2012  
 TSD EPA ID: WID003967148  
 TSD Copy Revd Date: 10/15/2012

Year: 2011  
 EPA ID: ILD068478353  
 FID: Not reported  
 ACT Code: 202  
 ACT Status: A  
 ACT Code 1: 202  
 ACT Name: HW Generator - Small  
 Contact Title: Not reported  
 Contact Name: JENNIFER PORTER  
 Contact Address: 111 S MICHIGAN AVE  
 Contact City/State/Zip: CHICAGO, IL 60603  
 Contact Telephone: 3124433928  
 Contact EMail Address: Not reported

Shipped:  
 Year: 2011  
 Manifest Doc Id: 000513703VES  
 Copy Type: TSDCOPY  
 Gen EPA ID: ILD068478353  
 Gen Date: 02/15/2011  
 GEN Copy Revd Date: Not reported  
 TSD Date: 02/15/2011  
 TSD EPA ID: WID003967148  
 TSD Copy Revd Date: 03/08/2011

Year: 2011

MAP FINDINGS  
FOCUS MAP 1

Map ID	Site	Database(s)	EPA ID Number
--------	------	-------------	---------------

**ART INSTITUTE OF CHICAGO (Continued)**

**1000120074**

Manifest Doc Id: 008125786JJK  
Copy Type: TSDCOPY  
Gen EPA ID: ILD068478353  
Gen Date: 01/26/2011  
GEN Copy Revd Date: Not reported  
TSD Date: 02/09/2011  
TSD EPA ID: WID003967148  
TSD Copy Revd Date: 02/17/2011

Year: 2011  
Manifest Doc Id: 008125787JJK  
Copy Type: TSDCOPY  
Gen EPA ID: ILD068478353  
Gen Date: 01/26/2011  
GEN Copy Revd Date: Not reported  
TSD Date: 02/09/2011  
TSD EPA ID: WID003967148  
TSD Copy Revd Date: 04/28/2011

Year: 2011  
Manifest Doc Id: 008125788JJK  
Copy Type: TSDCOPY  
Gen EPA ID: ILD068478353  
Gen Date: 01/26/2011  
GEN Copy Revd Date: Not reported  
TSD Date: 02/09/2011  
TSD EPA ID: WID003967148  
TSD Copy Revd Date: 02/17/2011

Year: 2011  
Manifest Doc Id: 009201336JJK  
Copy Type: TSDCOPY  
Gen EPA ID: ILD068478353  
Gen Date: 10/05/2011  
GEN Copy Revd Date: Not reported  
TSD Date: 10/21/2011  
TSD EPA ID: WID003967148  
TSD Copy Revd Date: 11/04/2011

Year: 2011  
Manifest Doc Id: 009201338JJK  
Copy Type: TSDCOPY  
Gen EPA ID: ILD068478353  
Gen Date: 10/05/2011  
GEN Copy Revd Date: Not reported  
TSD Date: 10/25/2011  
TSD EPA ID: WID003967148  
TSD Copy Revd Date: 11/04/2011

Year: 2011  
Manifest Doc Id: 009201339JJK  
Copy Type: TSDCOPY  
Gen EPA ID: ILD068478353  
Gen Date: 10/05/2011  
GEN Copy Revd Date: Not reported  
TSD Date: 10/21/2011  
TSD EPA ID: WID003967148

MAP FINDINGS  
FOCUS MAP 1

Map ID	Site	Database(s)	EPA ID Number
--------	------	-------------	---------------

**ART INSTITUTE OF CHICAGO (Continued)**

**1000120074**

TSD Copy Revd Date:	12/02/2011
Year:	2011
Manifest Doc Id:	009465120JJK
Copy Type:	TSDCOPY
Gen EPA ID:	ILD068478353
Gen Date:	12/19/2011
GEN Copy Revd Date:	Not reported
TSD Date:	12/30/2011
TSD EPA ID:	WID003967148
TSD Copy Revd Date:	01/10/2012
Year:	2011
Manifest Doc Id:	009465121JJK
Copy Type:	TSDCOPY
Gen EPA ID:	ILD068478353
Gen Date:	12/19/2011
GEN Copy Revd Date:	Not reported
TSD Date:	12/30/2011
TSD EPA ID:	WID003967148
TSD Copy Revd Date:	01/10/2012
Year:	2011
Manifest Doc Id:	009465122JJK
Copy Type:	TSDCOPY
Gen EPA ID:	ILD068478353
Gen Date:	12/19/2011
GEN Copy Revd Date:	Not reported
TSD Date:	01/04/2012
TSD EPA ID:	WID003967148
TSD Copy Revd Date:	02/10/2012
Year:	2011
Manifest Doc Id:	008694663JJK
Copy Type:	TSDCOPY
Gen EPA ID:	ILD068478353
Gen Date:	04/20/2011
GEN Copy Revd Date:	Not reported
TSD Date:	05/09/2011
TSD EPA ID:	WID003967148
TSD Copy Revd Date:	06/13/2011
Year:	2011
Manifest Doc Id:	008694664JJK
Copy Type:	TSDCOPY
Gen EPA ID:	ILD068478353
Gen Date:	04/20/2011
GEN Copy Revd Date:	Not reported
TSD Date:	05/09/2011
TSD EPA ID:	WID003967148
TSD Copy Revd Date:	06/13/2011
Year:	2011
Manifest Doc Id:	008694665JJK
Copy Type:	TSDCOPY
Gen EPA ID:	ILD068478353
Gen Date:	04/20/2011

MAP FINDINGS  
FOCUS MAP 1

Map ID	Site	Database(s)	EPA ID Number
--------	------	-------------	---------------

**ART INSTITUTE OF CHICAGO (Continued)**

**1000120074**

GEN Copy Revd Date: Not reported  
TSD Date: 05/09/2011  
TSD EPA ID: WID003967148  
TSD Copy Revd Date: 06/13/2011

Year: 2011  
Manifest Doc Id: 008694714JJK  
Copy Type: TSDCOPY  
Gen EPA ID: ILD068478353  
Gen Date: 04/27/2011  
GEN Copy Revd Date: Not reported  
TSD Date: 05/16/2011  
TSD EPA ID: WID003967148  
TSD Copy Revd Date: 06/13/2011

Year: 2011  
Manifest Doc Id: 001528378GBF  
Copy Type: TSDCOPY  
Gen EPA ID: ILD068478353  
Gen Date: 07/13/2011  
GEN Copy Revd Date: Not reported  
TSD Date: 07/29/2011  
TSD EPA ID: WID003967148  
TSD Copy Revd Date: 08/15/2011

Year: 2011  
Manifest Doc Id: 001528380GBF  
Copy Type: TSDCOPY  
Gen EPA ID: ILD068478353  
Gen Date: 07/13/2011  
GEN Copy Revd Date: Not reported  
TSD Date: 07/29/2011  
TSD EPA ID: WID003967148  
TSD Copy Revd Date: 08/15/2011

Year: 2010  
EPA ID: ILD068478353  
FID: Not reported  
ACT Code: 202  
ACT Status: A  
ACT Code 1: 202  
ACT Name: HW Generator - Small  
Contact Title: Not reported  
Contact Name: JENNIFER PORTER  
Contact Address: 111 S MICHIGAN AVE  
Contact City/State/Zip: CHICAGO, IL 60603  
Contact Telephone: 3124433928  
Contact EMail Address: Not reported

Shipped:  
Year: 2010  
Manifest Doc Id: 006354041JJK  
Copy Type: TSDCOPY  
Gen EPA ID: ILD068478353  
Gen Date: 02/16/2010  
GEN Copy Revd Date: Not reported



MAP FINDINGS  
FOCUS MAP 1

Map ID	Site	Database(s)	EPA ID Number
--------	------	-------------	---------------

**ART INSTITUTE OF CHICAGO (Continued)**

**1000120074**

TSD Date: 03/05/2010  
TSD EPA ID: WID003967148  
TSD Copy Revd Date: 03/17/2010

Year: 2010  
Manifest Doc Id: 006354042JJK  
Copy Type: TSDCOPY  
Gen EPA ID: ILD068478353  
Gen Date: 02/16/2010  
GEN Copy Revd Date: Not reported  
TSD Date: 03/02/2010  
TSD EPA ID: WID003967148  
TSD Copy Revd Date: 03/17/2010

Year: 2010  
Manifest Doc Id: 006354043JJK  
Copy Type: TSDCOPY  
Gen EPA ID: ILD068478353  
Gen Date: 02/16/2010  
GEN Copy Revd Date: Not reported  
TSD Date: 03/02/2010  
TSD EPA ID: WID003967148  
TSD Copy Revd Date: 03/17/2010

Year: 2010  
Manifest Doc Id: 007103266JJK  
Copy Type: TSDCOPY  
Gen EPA ID: ILD068478353  
Gen Date: 05/25/2010  
GEN Copy Revd Date: Not reported  
TSD Date: 06/09/2010  
TSD EPA ID: WID003967148  
TSD Copy Revd Date: 06/28/2010

Year: 2010  
Manifest Doc Id: 007103267JJK  
Copy Type: TSDCOPY  
Gen EPA ID: ILD068478353  
Gen Date: 05/25/2010  
GEN Copy Revd Date: Not reported  
TSD Date: 06/09/2010  
TSD EPA ID: WID003967148  
TSD Copy Revd Date: 09/09/2010

Year: 2010  
Manifest Doc Id: 007640555JJK  
Copy Type: TSDCOPY  
Gen EPA ID: ILD068478353  
Gen Date: 11/03/2010  
GEN Copy Revd Date: Not reported  
TSD Date: 11/23/2010  
TSD EPA ID: WID003967148  
TSD Copy Revd Date: 12/03/2010

Year: 2010  
Manifest Doc Id: 007640556JJK  
Copy Type: TSDCOPY

MAP FINDINGS  
FOCUS MAP 1

Map ID	Site	Database(s)	EPA ID Number
--------	------	-------------	---------------

**ART INSTITUTE OF CHICAGO (Continued)**

**1000120074**

Gen EPA ID: ILD068478353  
 Gen Date: 11/03/2010  
 GEN Copy Revd Date: Not reported  
 TSD Date: 11/22/2010  
 TSD EPA ID: WID003967148  
 TSD Copy Revd Date: 12/03/2010

Year: 2010  
 Manifest Doc Id: 007641322JJK  
 Copy Type: TSDCOPY  
 Gen EPA ID: ILD068478353  
 Gen Date: 10/20/2010  
 GEN Copy Revd Date: Not reported  
 TSD Date: 11/02/2010  
 TSD EPA ID: WID003967148  
 TSD Copy Revd Date: 11/22/2010

Year: 2010  
 Manifest Doc Id: 001351742GBF  
 Copy Type: TSDCOPY  
 Gen EPA ID: ILD068478353  
 Gen Date: 08/25/2010  
 GEN Copy Revd Date: Not reported  
 TSD Date: 09/01/2010  
 TSD EPA ID: WID003967148  
 TSD Copy Revd Date: 10/13/2010

Year: 2009  
 EPA ID: ILD068478353  
 FID: Not reported  
 ACT Code: 202  
 ACT Status: A  
 ACT Code 1: 202  
 ACT Name: HW Generator - Small  
 Contact Title: Not reported  
 Contact Name: JENNIFER PORTER  
 Contact Address: 111 S MICHIGAN AVE  
 Contact City/State/Zip: CHICAGO, IL 60603  
 Contact Telephone: 3124433928  
 Contact EMail Address: Not reported

Shipped:  
 Year: 2009  
 Manifest Doc Id: 002994666FLE  
 Copy Type: TSDCOPY  
 Gen EPA ID: ILD068478353  
 Gen Date: 07/29/2009  
 GEN Copy Revd Date: Not reported  
 TSD Date: 08/10/2009  
 TSD EPA ID: WID003967148  
 TSD Copy Revd Date: 08/26/2009

Year: 2009  
 Manifest Doc Id: 002241131FLE  
 Copy Type: TSDCOPY  
 Gen EPA ID: ILD068478353

MAP FINDINGS  
FOCUS MAP 1

Map ID	Site	Database(s)	EPA ID Number
--------	------	-------------	---------------

**ART INSTITUTE OF CHICAGO (Continued)**

**1000120074**

Gen Date: 02/25/2009  
 GEN Copy Revd Date: Not reported  
 TSD Date: 03/16/2009  
 TSD EPA ID: WID003967148  
 TSD Copy Revd Date: 04/21/2009

Year: 2009  
 Manifest Doc Id: 006355311JJK  
 Copy Type: TSDCOPY  
 Gen EPA ID: ILD068478353  
 Gen Date: 11/03/2009  
 GEN Copy Revd Date: Not reported  
 TSD Date: 11/17/2009  
 TSD EPA ID: WID003967148  
 TSD Copy Revd Date: 12/01/2009

Year: 2009  
 Manifest Doc Id: 006355312JJK  
 Copy Type: TSDCOPY  
 Gen EPA ID: ILD068478353  
 Gen Date: 11/03/2009  
 GEN Copy Revd Date: Not reported  
 TSD Date: 11/17/2009  
 TSD EPA ID: WID003967148  
 TSD Copy Revd Date: 12/23/2009

Year: 2009  
 Manifest Doc Id: 002994665FLE  
 Copy Type: TSDCOPY  
 Gen EPA ID: ILD068478353  
 Gen Date: 07/29/2009  
 GEN Copy Revd Date: Not reported  
 TSD Date: 08/07/2009  
 TSD EPA ID: WID003967148  
 TSD Copy Revd Date: 10/01/2009

Year: 2008  
 EPA ID: ILD068478353  
 FID: Not reported  
 ACT Code: 202  
 ACT Status: A  
 ACT Code 1: 202  
 ACT Name: HW Generator - Small  
 Contact Title: Not reported  
 Contact Name: JENNIFER PORTER  
 Contact Address: 111 S MICHIGAN AVE  
 Contact City/State/Zip: CHICAGO, IL 60603  
 Contact Telephone: 3124433928  
 Contact EMail Address: Not reported

Year: 2006  
 EPA ID: ILD068478353  
 FID: 0  
 ACT Code: 202  
 ACT Status: A

MAP FINDINGS  
FOCUS MAP 1

Map ID	Site	Database(s)	EPA ID Number
--------	------	-------------	---------------

**ART INSTITUTE OF CHICAGO (Continued)**

**1000120074**

ACT Code 1: 202  
 ACT Name: HW Generator - Small  
 Contact Title: Not reported  
 Contact Name: JENNIFER PORTER  
 Contact Address: 111 S MICHIGAN AVE  
 Contact City/State/Zip: CHICAGO, IL 60603  
 Contact Telephone: 3124433928  
 Contact EMail Address: Not reported

Year: 2005  
 EPA ID: ILD068478353  
 FID: 0  
 ACT Code: 202  
 ACT Status: A  
 ACT Code 1: 202  
 ACT Name: HW Generator - Small  
 Contact Title: Not reported  
 Contact Name: JENNIFER PORTER  
 Contact Address: 111 S MICHIGAN AVE  
 Contact City/State/Zip: CHICAGO, IL 60603  
 Contact Telephone: 3124433928  
 Contact EMail Address: Not reported

Year: 2004  
 EPA ID: ILD068478353  
 FID: 0  
 ACT Code: 202  
 ACT Status: A  
 ACT Code 1: 202  
 ACT Name: HW Generator - Small  
 Contact Title: Not reported  
 Contact Name: JENNIFER PORTER  
 Contact Address: 111 S MICHIGAN AVE  
 Contact City/State/Zip: CHICAGO, IL 60603  
 Contact Telephone: 3124433928  
 Contact EMail Address: Not reported

[Click this hyperlink](#) while viewing on your computer to access additional WI MANIFEST: detail in the EDR Site Report.

**8**  
**EQUITABLE REAL ESTATE**  
**200 SOUTH MICHIGAN AVE.**  
**CHICAGO, IL 60604**

**IL LUST S104523251**  
**N/A**

LUST:  
 Incident Num: 940809  
 IL EPA Id: 0316325200  
 Product: Other Petroleum  
 IEMA Date: 04/15/1994  
 Project Manager: Harlow  
 Project Manager Phone: (217) 524-7650  
 Email: Robert.Harlow@illinois.gov  
 PRP Name: Equitable Real Estate  
 PRP Contact: Brice Williams  
 PRP Address: 3414 Peachtree Rd., Suite 1200

MAP FINDINGS  
FOCUS MAP 1

Map ID Site Database(s) EPA ID Number

**EQUITABLE REAL ESTATE (Continued)**

**S104523251**

PRP City,St,Zip: Atlanta, GA 30326  
 PRP Phone: Not reported  
 Site Classification: Not reported  
 Section 57.5(g) Letter: 732  
 Date Section 57.5(g) Letter: Not reported  
 Non LUST Determination Letter: Not reported  
 20 Report Received: 05/17/1994  
 45 Report Received: 06/09/1994  
**NFA/NFR Letter: 10/12/1995**  
 NFR Date Recorded: Not reported

8

**BORG WARNER BUILDING  
200 S MICHIGAN AVE  
CHICAGO, IL 60604**

**IL UST U001142817  
N/A**

UST:

Facility ID: 2030629  
 Facility Status: CLOSED  
**Facility Type: COMMERCIAL / RETAIL**  
 Owner Id: U0024293  
 Owner Name: Bgk Properties Inc  
 Owner Address: 330 Garfield Street Ste 200  
 Owner City,St,Zip: Santa Fe, NM 87501

Tank Number: 1  
**Tank Status: Abandoned in place**  
 Tank Capacity: 25000  
 Tank Substance: Heating Oil  
 Last Used Date: 1/1/1980  
 OSFM First Notify Date: 6/30/1992  
 Red Tag Issue Date: Not reported  
 Install Date: 1/1/1957  
**Green Tag Decal: Not reported**  
**Green Tag Issue Date: Not reported**  
**Green Tag Expire Date: Not reported**  
 Fee Due: Not reported  
 Motor Fuel Permit Inspection Date: Not reported  
 Motor Fuel Permit Expiration Date: Not reported  
 MOTOR FUEL TYPE: Not reported  
 Pending Nov: N  
 IEMA: 94-0809  
 Equipment Type: Not reported  
 Equipment: Not reported  
 Last Passing Date: Not reported  
 Test Expire Date: Not reported

Tank Number: 2  
**Tank Status: Abandoned in place**  
 Tank Capacity: 25000  
 Tank Substance: Heating Oil  
 Last Used Date: 1/1/1980  
 OSFM First Notify Date: 6/30/1992  
 Red Tag Issue Date: Not reported  
 Install Date: 1/1/1957  
**Green Tag Decal: Not reported**  
**Green Tag Issue Date: Not reported**  
**Green Tag Expire Date: Not reported**

MAP FINDINGS  
FOCUS MAP 1

Map ID	Site	Database(s)	EPA ID Number
--------	------	-------------	---------------

**BORG WARNER BUILDING (Continued)**

**U001142817**

Fee Due:	Not reported
Motor Fuel Permit Inspection Date:	Not reported
Motor Fuel Permit Expiration Date:	Not reported
MOTOR FUEL TYPE:	Not reported
Pending Nov:	N
IEMA:	Not reported
Equipment Type:	Not reported
Equipment:	Not reported
Last Passing Date:	Not reported
Test Expire Date:	Not reported

8

**200 S MICHIGAN AVE  
CHICAGO, IL 60604**

**EDR Hist Auto 1015302236  
N/A**

EDR Historical Auto Stations:

Name:	BORG WARNER AUTOMOTIVE INCORPORATED
Year:	2000
Address:	200 S MICHIGAN AVE
Name:	BORG WARNER AUTOMOTIVE METALS CORP
Year:	2003
Address:	200 S MICHIGAN AVE
Name:	BORG WARNER AUTOMOTIVE METALS CORP
Year:	2004
Address:	200 S MICHIGAN AVE

8

**COLUMBIA COLLEGE  
623 S WABASH AVE  
CHICAGO, IL 60605**

**RCRA-CESQG 1014389907  
ILR000161604**

RCRA-CESQG:

Date form received by agency:	04/27/2010
Facility name:	COLUMBIA COLLEGE
Facility address:	623 S WABASH AVE CHICAGO, IL 60605
EPA ID:	ILR000161604
Mailing address:	916 S WABASH AVE CHICAGO, IL 60605
Contact:	JOHN WAWRASZEK
Contact address:	916 S WABASH AVE CHICAGO, IL 60605
Contact country:	US
Contact telephone:	(312) 369-7675
Contact email:	Not reported
EPA Region:	05
Classification:	Conditionally Exempt Small Quantity Generator
Description:	Handler: generates 100 kg or less of hazardous waste per calendar month, and accumulates 1000 kg or less of hazardous waste at any time; or generates 1 kg or less of acutely hazardous waste per calendar month, and accumulates at any time: 1 kg or less of acutely hazardous waste; or 100 kg or less of any residue or contaminated soil, waste or other debris resulting from the cleanup of a spill, into or on any land or water, of acutely hazardous waste; or generates 100 kg or less of any residue or contaminated soil, waste or other debris resulting

MAP FINDINGS  
FOCUS MAP 1

Map ID      Site      Database(s)      EPA ID Number

---

**COLUMBIA COLLEGE (Continued)**

**1014389907**

from the cleanup of a spill, into or on any land or water, of acutely hazardous waste during any calendar month, and accumulates at any time: 1 kg or less of acutely hazardous waste; or 100 kg or less of any residue or contaminated soil, waste or other debris resulting from the cleanup of a spill, into or on any land or water, of acutely hazardous waste

Owner/Operator Summary:

Owner/operator name: COLUMBIA COLLEGE  
 Owner/operator address: 600 S MICHIGAN AVE  
 CHICAGO, IL 60605  
 Owner/operator country: US  
 Owner/operator telephone: Not reported  
 Legal status: Private  
 Owner/Operator Type: Operator  
 Owner/Op start date: 01/29/2004  
 Owner/Op end date: Not reported

Owner/operator name: COLUMBIA COLLEGE  
 Owner/operator address: 600 S MICHIGAN AVE  
 CHICAGO, IL 60605  
 Owner/operator country: US  
 Owner/operator telephone: Not reported  
 Legal status: Private  
 Owner/Operator Type: Owner  
 Owner/Op start date: 01/29/2004  
 Owner/Op end date: Not reported

Handler Activities Summary:

U.S. importer of hazardous waste: No  
 Mixed waste (haz. and radioactive): No  
 Recycler of hazardous waste: No  
 Transporter of hazardous waste: No  
 Treater, storer or disposer of HW: No  
 Underground injection activity: No  
 On-site burner exemption: No  
 Furnace exemption: No  
 Used oil fuel burner: No  
 Used oil processor: No  
 User oil refiner: No  
 Used oil fuel marketer to burner: No  
 Used oil Specification marketer: No  
 Used oil transfer facility: No  
 Used oil transporter: No

Universal Waste Summary:

Waste type: Batteries  
 Accumulated waste on-site: No  
 Generated waste on-site: Not reported  
 Waste type: Lamps  
 Accumulated waste on-site: No  
 Generated waste on-site: Not reported  
 Waste type: Pesticides  
 Accumulated waste on-site: No

MAP FINDINGS  
FOCUS MAP 1

Map ID Site Database(s) EPA ID Number

**COLUMBIA COLLEGE (Continued)**

**1014389907**

Generated waste on-site: Not reported

Waste type: Thermostats  
Accumulated waste on-site: No  
Generated waste on-site: Not reported

. Waste code: D001  
. Waste name: IGNITABLE WASTE

. Waste code: D003  
. Waste name: REACTIVE WASTE

. Waste code: D005  
. Waste name: BARIUM

. Waste code: D009  
. Waste name: MERCURY

. Waste code: D024  
. Waste name: M-CRESOL

. Waste code: P077  
. Waste name: BENZENAMINE, 4-NITRO- (OR) P-NITROANILINE

. Waste code: U031  
. Waste name: 1-BUTANOL (I) (OR) N-BUTYL ALCOHOL (I)

. Waste code: U052  
. Waste name: CRESOL (CRESYLIC ACID) (OR) PHENOL, METHYL-

. Waste code: U061  
. Waste name: BENZENE, 1,1'-(2,2,2-TRICHLOROETHYLIDENE)BIS[4-CHLORO- (OR) DDT

. Waste code: U154  
. Waste name: METHANOL (I) (OR) METHYL ALCOHOL (I)

Violation Status: No violations found

**8 COLUMBIA COLLEGE  
619 SOUTH WABASH  
CHICAGO, IL 60605**

**IL UST U004126664  
N/A**

UST:  
Facility ID: 2044178  
Facility Status: CLOSED  
**Facility Type:** **NONE**  
Owner Id: U0034945  
Owner Name: Columbia College  
Owner Address: 600 South Michigan Avenue  
Owner City,St,Zip: Chicago, IL 60605

Tank Number: 1  
**Tank Status:** **Removed**  
Tank Capacity: 1500  
Tank Substance: Heating Oil  
Last Used Date: 1/2/1974  
OSFM First Notify Date: 9/2/2008  
Red Tag Issue Date: Not reported  
Install Date: Not reported



MAP FINDINGS  
FOCUS MAP 1

Map ID      Site      Database(s)      EPA ID Number

---

**COLUMBIA COLLEGE (Continued)**

**U004126664**

**Green Tag Decal:**                      **Not reported**  
**Green Tag Issue Date:**              **Not reported**  
**Green Tag Expire Date:**              **Not reported**  
 Fee Due:                                      \$0.00  
 Motor Fuel Permit Inspection Date:      Not reported  
 Motor Fuel Permit Expiration Date:      Not reported  
 MOTOR FUEL TYPE:                      Not reported  
 Pending Nov:                                N  
 IEMA:                                        Not reported  
 Equipment Type:                        Not reported  
 Equipment:                                Not reported  
 Last Passing Date:                      Not reported  
 Test Expire Date:                        Not reported

**8      COLUMBIA COLLEGE**  
**623 S. WABASH**  
**CHICAGO, IL 60605**

**IL UST      U004155177**  
**N/A**

UST:

Facility ID:                                2044715  
 Facility Status:                        CLOSED  
**Facility Type:**                        **SCHOOL/COLLEGE**  
 Owner Id:                                U0034945  
 Owner Name:                              Columbia College  
 Owner Address:                        600 South Michigan Avenue  
 Owner City,St,Zip:                      Chicago, IL 60605

Tank Number:                              1  
**Tank Status:**                        **Removed**  
 Tank Capacity:                        12000  
 Tank Substance:                        Heating Oil  
 Last Used Date:                        5/1/1987  
 OSFM First Notify Date:                6/10/2010  
 Red Tag Issue Date:                      Not reported  
 Install Date:                              Not reported  
**Green Tag Decal:**                      **Not reported**  
**Green Tag Issue Date:**              **Not reported**  
**Green Tag Expire Date:**              **Not reported**  
 Fee Due:                                      \$0.00  
 Motor Fuel Permit Inspection Date:      Not reported  
 Motor Fuel Permit Expiration Date:      Not reported  
 MOTOR FUEL TYPE:                      Not reported  
 Pending Nov:                                N  
 IEMA:                                        Not reported  
 Equipment Type:                        Not reported  
 Equipment:                                Not reported  
 Last Passing Date:                      Not reported  
 Test Expire Date:                        Not reported

MAP FINDINGS  
FOCUS MAP 1

Map ID	Site	Database(s)	EPA ID Number
8	<b>ACME COPY CORP</b> <b>218 S WABASH AVE</b> <b>CHICAGO, IL 60604</b>	<b>RCRA-SQG</b> <b>FINDS</b>	<b>1000196190</b> <b>ILD025023060</b>
	<b>RCRA-SQG:</b> Date form received by agency: 10/29/1987 Facility name: ACME COPY CORP Facility address: 218 S WABASH AVE CHICAGO, IL 60604 EPA ID: ILD025023060 Contact: STEVEN GERHARDT Contact address: 218 S WABASH AVE CHICAGO, IL 60604 Contact country: US Contact telephone: (312) 922-6742 Contact email: Not reported EPA Region: 05 Land type: Facility is not located on Indian land. Additional information is not known. Classification: Small Small Quantity Generator Description: Handler: generates more than 100 and less than 1000 kg of hazardous waste during any calendar month and accumulates less than 6000 kg of hazardous waste at any time; or generates 100 kg or less of hazardous waste during any calendar month, and accumulates more than 1000 kg of hazardous waste at any time		
	<b>Owner/Operator Summary:</b> Owner/operator name: NAME NOT REPORTED Owner/operator address: ADDRESS NOT REPORTED CITY NOT REPORTED, AK 99998 Owner/operator country: Not reported Owner/operator telephone: (312) 555-1212 Legal status: Private Owner/Operator Type: Operator Owner/Op start date: Not reported Owner/Op end date: Not reported  Owner/operator name: ACME COPY CORP Owner/operator address: ADDRESS NOT REPORTED CITY NOT REPORTED, AK 99998 Owner/operator country: Not reported Owner/operator telephone: (312) 555-1212 Legal status: Private Owner/Operator Type: Owner Owner/Op start date: Not reported Owner/Op end date: Not reported		
	<b>Handler Activities Summary:</b> U.S. importer of hazardous waste: No Mixed waste (haz. and radioactive): No Recycler of hazardous waste: No Transporter of hazardous waste: No Treater, storer or disposer of HW: No Underground injection activity: No On-site burner exemption: No Furnace exemption: No Used oil fuel burner: No Used oil processor: No User oil refiner: No		

MAP FINDINGS  
FOCUS MAP 1

Map ID	Site	Database(s)	EPA ID Number
--------	------	-------------	---------------

**ACME COPY CORP (Continued)**

**1000196190**

Used oil fuel marketer to burner: No  
 Used oil Specification marketer: No  
 Used oil transfer facility: No  
 Used oil transporter: No

. Waste code: D001  
 . Waste name: IGNITABLE WASTE

Violation Status: No violations found

Evaluation Action Summary:

Evaluation date: 12/18/1996  
 Evaluation: COMPLIANCE ASSISTANCE VISIT  
 Area of violation: Not reported  
 Date achieved compliance: Not reported  
 Evaluation lead agency: State

FINDS:

Registry ID: 110009368399

Environmental Interest/Information System

ACES (Illinois - Agency Compliance And Enforcement System) is the Illinois EPA Project to facilitate the permitting operations

RCRAInfo is a national information system that supports the Resource Conservation and Recovery Act (RCRA) program through the tracking of events and activities related to facilities that generate, transport, and treat, store, or dispose of hazardous waste. RCRAInfo allows RCRA program staff to track the notification, permit, compliance, and corrective action activities required under RCRA.

8

**ORCHESTRAL ASSOC.  
219 SOUTH WABASH  
CHICAGO, IL 60601**

**IL LUST S104522565  
N/A**

LUST:

Incident Num: 950931  
 IL EPA Id: 0316325231  
 Product: Gasoline  
 IEMA Date: 05/05/1995  
 Project Manager: Greenberg  
 Project Manager Phone: Not reported  
 Email: Not reported  
 PRP Name: Orchestral Assoc.  
 PRP Contact: Sandra Seim  
 PRP Address: 220 South Michigan Ave.  
 PRP City,St,Zip: Chicago, IL 60604  
 PRP Phone: Not reported  
 Site Classification: Not reported  
 Section 57.5(g) Letter: 732  
 Date Section 57.5(g) Letter: Not reported  
 Non LUST Determination Letter: Not reported  
 20 Report Received: 06/09/1995  
 45 Report Received: 07/12/1995  
**NFA/NFR Letter: 10/24/1995**  
 NFR Date Recorded: Not reported

MAP FINDINGS  
FOCUS MAP 1

Map ID	Site	Database(s)	EPA ID Number
8	<b>MID CITY PARKING 219 S WABASH AVE CHICAGO, IL 60604</b>	IL UST	U003668005 N/A
	UST:		
	Facility ID:	2036848	
	Facility Status:	EXEMPT	
	<b>Facility Type:</b>	<b>NONE</b>	
	Owner Id:	U0027005	
	Owner Name:	Orchestra Hall	
	Owner Address:	220 S Michigan Ave	
	Owner City,St,Zip:	Chicago, IL 60601	
	Tank Number:	1	
	<b>Tank Status:</b>	<b>Exempt from registration</b>	
	Tank Capacity:	1000	
	Tank Substance:	Gasoline	
	Last Used Date:	1/1/1960	
	OSFM First Notify Date:	1/1/1902	
	Red Tag Issue Date:	Not reported	
	Install Date:	Not reported	
	<b>Green Tag Decal:</b>	<b>Not reported</b>	
	<b>Green Tag Issue Date:</b>	<b>Not reported</b>	
	<b>Green Tag Expire Date:</b>	<b>Not reported</b>	
	Fee Due:	Not reported	
	Motor Fuel Permit Inspection Date:	Not reported	
	Motor Fuel Permit Expiration Date:	Not reported	
	MOTOR FUEL TYPE:	Not reported	
	Pending Nov:	N	
	IEMA:	Not reported	
	Equipment Type:	Not reported	
	Equipment:	Not reported	
	Last Passing Date:	Not reported	
	Test Expire Date:	Not reported	
	Tank Number:	2	
	<b>Tank Status:</b>	<b>Exempt from registration</b>	
	Tank Capacity:	1000	
	Tank Substance:	Gasoline	
	Last Used Date:	1/1/1960	
	OSFM First Notify Date:	1/1/1902	
	Red Tag Issue Date:	Not reported	
	Install Date:	Not reported	
	<b>Green Tag Decal:</b>	<b>Not reported</b>	
	<b>Green Tag Issue Date:</b>	<b>Not reported</b>	
	<b>Green Tag Expire Date:</b>	<b>Not reported</b>	
	Fee Due:	Not reported	
	Motor Fuel Permit Inspection Date:	Not reported	
	Motor Fuel Permit Expiration Date:	Not reported	
	MOTOR FUEL TYPE:	Not reported	
	Pending Nov:	N	
	IEMA:	Not reported	
	Equipment Type:	Not reported	
	Equipment:	Not reported	
	Last Passing Date:	Not reported	
	Test Expire Date:	Not reported	

MAP FINDINGS  
FOCUS MAP 1

Map ID Site Database(s) EPA ID Number

**MID CITY PARKING (Continued)**

**U003668005**

Tank Number: 3  
**Tank Status:** Exempt from registration  
 Tank Capacity: 500  
 Tank Substance: Gasoline  
 Last Used Date: 1/1/1960  
 OSFM First Notify Date: 1/1/1902  
 Red Tag Issue Date: Not reported  
 Install Date: Not reported  
**Green Tag Decal:** Not reported  
**Green Tag Issue Date:** Not reported  
**Green Tag Expire Date:** Not reported  
 Fee Due: Not reported  
 Motor Fuel Permit Inspection Date: Not reported  
 Motor Fuel Permit Expiration Date: Not reported  
 MOTOR FUEL TYPE: Not reported  
 Pending Nov: N  
 IEMA: Not reported  
 Equipment Type: Not reported  
 Equipment: Not reported  
 Last Passing Date: Not reported  
 Test Expire Date: Not reported

8

**ORCHESTRAL ASSOCIATION  
220 S MICHIGAN AVE  
CHICAGO, IL 60604**

**RCRA-CESQG 1004695028  
FINDS ILR000005769**

RCRA-CESQG:  
 Date form received by agency: 06/19/1995  
 Facility name: ORCHESTRAL ASSOCIATION  
 Facility address: 220 S MICHIGAN AVE  
 CHICAGO, IL 60604  
 EPA ID: ILR000005769  
 Contact: SANDRA SEIM  
 Contact address: 220 S MICHIGAN AVE  
 CHICAGO, IL 60604  
 Contact country: US  
 Contact telephone: (312) 435-8779  
 Contact email: Not reported  
 EPA Region: 05  
 Classification: Conditionally Exempt Small Quantity Generator  
 Description: Handler: generates 100 kg or less of hazardous waste per calendar month, and accumulates 1000 kg or less of hazardous waste at any time; or generates 1 kg or less of acutely hazardous waste per calendar month, and accumulates at any time: 1 kg or less of acutely hazardous waste; or 100 kg or less of any residue or contaminated soil, waste or other debris resulting from the cleanup of a spill, into or on any land or water, of acutely hazardous waste; or generates 100 kg or less of any residue or contaminated soil, waste or other debris resulting from the cleanup of a spill, into or on any land or water, of acutely hazardous waste during any calendar month, and accumulates at any time: 1 kg or less of acutely hazardous waste; or 100 kg or less of any residue or contaminated soil, waste or other debris resulting from the cleanup of a spill, into or on any land or water, of acutely hazardous waste

Owner/Operator Summary:  
 Owner/operator name: ORCHESTRAL ASSOC

MAP FINDINGS  
FOCUS MAP 1

Map ID Site Database(s) EPA ID Number

---

**ORCHESTRAL ASSOCIATION (Continued)**

**1004695028**

Owner/operator address: 220 S MICHIGAN AVE  
CHICAGO, IL 60604  
Owner/operator country: Not reported  
Owner/operator telephone: (312) 435-8779  
Legal status: Private  
Owner/Operator Type: Owner  
Owner/Op start date: Not reported  
Owner/Op end date: Not reported

Handler Activities Summary:

U.S. importer of hazardous waste: No  
Mixed waste (haz. and radioactive): No  
Recycler of hazardous waste: No  
Transporter of hazardous waste: No  
Treater, storer or disposer of HW: No  
Underground injection activity: No  
On-site burner exemption: No  
Furnace exemption: No  
Used oil fuel burner: No  
Used oil processor: No  
User oil refiner: No  
Used oil fuel marketer to burner: No  
Used oil Specification marketer: No  
Used oil transfer facility: No  
Used oil transporter: No

. Waste code: D000  
. Waste name: Not Defined  
  
. Waste code: D008  
. Waste name: LEAD

Violation Status: No violations found

FINDS:

Registry ID: 110007553398

Environmental Interest/Information System

ACES (Illinois - Agency Compliance And Enforcement System) is the Illinois EPA Project to facilitate the permitting operations

RCRAInfo is a national information system that supports the Resource Conservation and Recovery Act (RCRA) program through the tracking of events and activities related to facilities that generate, transport, and treat, store, or dispose of hazardous waste. RCRAInfo allows RCRA program staff to track the notification, permit, compliance, and corrective action activities required under RCRA.

MAP FINDINGS  
FOCUS MAP 1

Map ID	Site	Database(s)	EPA ID Number
8	<b>SKIDMORE OWINGS AND MERRILL</b> <b>224 S MICHIGAN AVE 9TH FL</b> <b>CHICAGO, IL 60604</b>	<b>RCRA-SQG</b> <b>FINDS</b>	<b>1000688685</b> <b>ILD984862482</b>
	<p>RCRA-SQG:</p> <p>Date form received by agency: 04/03/1992</p> <p>Facility name: SKIDMORE OWINGS AND MERRILL</p> <p>Facility address: 224 S MICHIGAN AVE 9TH FL CHICAGO, IL 60604</p> <p>EPA ID: ILD984862482</p> <p>Contact: AL CANTU</p> <p>Contact address: 224 S MICHIGAN AVE 9TH FL CHICAGO, IL 60604</p> <p>Contact country: US</p> <p>Contact telephone: (312) 554-9090</p> <p>Contact email: Not reported</p> <p>EPA Region: 05</p> <p>Classification: Small Small Quantity Generator</p> <p>Description: Handler: generates more than 100 and less than 1000 kg of hazardous waste during any calendar month and accumulates less than 6000 kg of hazardous waste at any time; or generates 100 kg or less of hazardous waste during any calendar month, and accumulates more than 1000 kg of hazardous waste at any time</p> <p>Owner/Operator Summary:</p> <p>Owner/operator name: SKIDMORE OWING AND MERRILL</p> <p>Owner/operator address: 224 S MICHIGAN AVE, 9TH FL CHICAGO, IL 60604</p> <p>Owner/operator country: Not reported</p> <p>Owner/operator telephone: (312) 554-9090</p> <p>Legal status: Private</p> <p>Owner/Operator Type: Owner</p> <p>Owner/Op start date: Not reported</p> <p>Owner/Op end date: Not reported</p> <p>Handler Activities Summary:</p> <p>U.S. importer of hazardous waste: No</p> <p>Mixed waste (haz. and radioactive): No</p> <p>Recycler of hazardous waste: No</p> <p>Transporter of hazardous waste: No</p> <p>Treater, storer or disposer of HW: No</p> <p>Underground injection activity: No</p> <p>On-site burner exemption: No</p> <p>Furnace exemption: No</p> <p>Used oil fuel burner: No</p> <p>Used oil processor: No</p> <p>User oil refiner: No</p> <p>Used oil fuel marketer to burner: No</p> <p>Used oil Specification marketer: No</p> <p>Used oil transfer facility: No</p> <p>Used oil transporter: No</p> <p>. Waste code: D001</p> <p>. Waste name: IGNITABLE WASTE</p> <p>Violation Status: No violations found</p> <p>FINDS:</p>		

MAP FINDINGS  
FOCUS MAP 1

Map ID	Site	Database(s)	EPA ID Number
--------	------	-------------	---------------

**SKIDMORE OWINGS AND MERRILL (Continued)**

**1000688685**

Registry ID: 110007546058

Environmental Interest/Information System

ACES (Illinois - Agency Compliance And Enforcement System) is the Illinois EPA Project to facilitate the permitting operations

RCRAInfo is a national information system that supports the Resource Conservation and Recovery Act (RCRA) program through the tracking of events and activities related to facilities that generate, transport, and treat, store, or dispose of hazardous waste. RCRAInfo allows RCRA program staff to track the notification, permit, compliance, and corrective action activities required under RCRA.

8

**DEPAUL UNIVERSITY  
243 S WABASH AVE  
CHICAGO, IL 60604**

**RCRA-SQG 1000614498  
FINDS ILD984848127**

RCRA-SQG:

Date form received by agency: 12/26/1991

Facility name: DEPAUL UNIVERSITY

Facility address: 243 S WABASH AVE

CHICAGO, IL 60604

EPA ID: ILD984848127

Mailing address: 2323 N SEMINARY AVE

CHICAGO, IL 60614

Contact: AUDRONE TAMULIS

Contact address: 2323 N SEMINARY AVE

CHICAGO, IL 60614

Contact country: US

Contact telephone: (312) 362-6592

Contact email: Not reported

EPA Region: 05

Classification: Small Small Quantity Generator

Description: Handler: generates more than 100 and less than 1000 kg of hazardous waste during any calendar month and accumulates less than 6000 kg of hazardous waste at any time; or generates 100 kg or less of hazardous waste during any calendar month, and accumulates more than 1000 kg of hazardous waste at any time

Owner/Operator Summary:

Owner/operator name: DEPAUL UNIVERSITY

Owner/operator address: 25 E JACKSON BLVD

CHICAGO, IL 60604

Owner/operator country: Not reported

Owner/operator telephone: (312) 362-8855

Legal status: Private

Owner/Operator Type: Owner

Owner/Op start date: Not reported

Owner/Op end date: Not reported

Handler Activities Summary:

U.S. importer of hazardous waste: No

Mixed waste (haz. and radioactive): No

Recycler of hazardous waste: No

Transporter of hazardous waste: No

Treater, storer or disposer of HW: No



MAP FINDINGS  
FOCUS MAP 1

Map ID	Site	Database(s)	EPA ID Number
--------	------	-------------	---------------

**DEPAUL UNIVERSITY (Continued)**

**1000614498**

Underground injection activity: No  
 On-site burner exemption: No  
 Furnace exemption: No  
 Used oil fuel burner: No  
 Used oil processor: No  
 User oil refiner: No  
 Used oil fuel marketer to burner: No  
 Used oil Specification marketer: No  
 Used oil transfer facility: No  
 Used oil transporter: No

. Waste code: D000  
 . Waste name: Not Defined

. Waste code: D002  
 . Waste name: CORROSIVE WASTE

. Waste code: D011  
 . Waste name: SILVER

. Waste code: U227  
 . Waste name: 1,1,2-TRICHLOROETHANE (OR) ETHANE, 1,1,2-TRICHLORO-

Violation Status: No violations found

**FINDS:**

Registry ID: 110005903601

**Environmental Interest/Information System**

ACES (Illinois - Agency Compliance And Enforcement System) is the Illinois EPA Project to facilitate the permitting operations

RCRAInfo is a national information system that supports the Resource Conservation and Recovery Act (RCRA) program through the tracking of events and activities related to facilities that generate, transport, and treat, store, or dispose of hazardous waste. RCRAInfo allows RCRA program staff to track the notification, permit, compliance, and corrective action activities required under RCRA.

**8 CNA INSURANCE CO  
 CNA PLASZA  
 CHICAGO, IL 60605**

**RCRA-CESQG 1001227870  
 ILR000038521**

**RCRA-CESQG:**

Date form received by agency: 05/16/1997  
 Facility name: CNA INSURANCE CO  
 Facility address: CNA PLASZA  
 55 E JACKSON BLVD  
 CHICAGO, IL 60605  
 EPA ID: ILR000038521  
 Mailing address: 55 E JACKSON BLVD 15N  
 CHICAGO, IL 60605  
 Contact: TERRENCE WODARSKI  
 Contact address: CNA PLASZA 55 E JACKSON BLVD  
 CHICAGO, IL 60605  
 Contact country: US

MAP FINDINGS  
FOCUS MAP 1

Map ID Site Database(s) EPA ID Number

**CNA INSURANCE CO (Continued)**

**1001227870**

Contact telephone: (312) 822-5957  
 Contact email: Not reported  
 EPA Region: 05  
 Land type: Private  
 Classification: Conditionally Exempt Small Quantity Generator  
 Description: Handler: generates 100 kg or less of hazardous waste per calendar month, and accumulates 1000 kg or less of hazardous waste at any time; or generates 1 kg or less of acutely hazardous waste per calendar month, and accumulates at any time: 1 kg or less of acutely hazardous waste; or 100 kg or less of any residue or contaminated soil, waste or other debris resulting from the cleanup of a spill, into or on any land or water, of acutely hazardous waste; or generates 100 kg or less of any residue or contaminated soil, waste or other debris resulting from the cleanup of a spill, into or on any land or water, of acutely hazardous waste during any calendar month, and accumulates at any time: 1 kg or less of acutely hazardous waste; or 100 kg or less of any residue or contaminated soil, waste or other debris resulting from the cleanup of a spill, into or on any land or water, of acutely hazardous waste

Owner/Operator Summary:

Owner/operator name: CONTINENTAL ASSURANCE CO  
 Owner/operator address: CNA PLAZA  
 CHICAGO, IL 60605  
 Owner/operator country: Not reported  
 Owner/operator telephone: (312) 822-5000  
 Legal status: Private  
 Owner/Operator Type: Owner  
 Owner/Op start date: Not reported  
 Owner/Op end date: Not reported

Handler Activities Summary:

U.S. importer of hazardous waste: No  
 Mixed waste (haz. and radioactive): No  
 Recycler of hazardous waste: No  
 Transporter of hazardous waste: No  
 Treater, storer or disposer of HW: No  
 Underground injection activity: No  
 On-site burner exemption: No  
 Furnace exemption: No  
 Used oil fuel burner: No  
 Used oil processor: No  
 User oil refiner: No  
 Used oil fuel marketer to burner: No  
 Used oil Specification marketer: No  
 Used oil transfer facility: No  
 Used oil transporter: No

. Waste code: D000  
 . Waste name: Not Defined  
 . Waste code: D009  
 . Waste name: MERCURY

Facility Has Received Notices of Violations:

Regulation violated: Not reported

MAP FINDINGS  
FOCUS MAP 1

Map ID	Site	Database(s)	EPA ID Number
--------	------	-------------	---------------

**CNA INSURANCE CO (Continued)**

**1001227870**

Area of violation: Generators - General  
 Date violation determined: 08/27/1998  
 Date achieved compliance: Not reported  
 Violation lead agency: EPA  
 Enforcement action: Not reported  
 Enforcement action date: Not reported  
 Enf. disposition status: Not reported  
 Enf. disp. status date: Not reported  
 Enforcement lead agency: Not reported  
 Proposed penalty amount: Not reported  
 Final penalty amount: Not reported  
 Paid penalty amount: Not reported

Evaluation Action Summary:

Evaluation date: 08/27/1998  
 Evaluation: COMPLIANCE EVALUATION INSPECTION ON-SITE  
 Area of violation: Generators - General  
 Date achieved compliance: Not reported  
 Evaluation lead agency: EPA

**8**

**GREEN DEMOLITION SPECIFICATIONS  
REGION V  
CHICAGO, IL 60604**

**US BROWNFIELDS  
FINDS**

**1016378104  
N/A**

US BROWNFIELDS:

Recipient name: R5 TBA (STAG Funded)  
 Grant type: TBA  
 Property name: GREEN DEMOLITION SPECIFICATIONS  
 Property #: Not reported  
 Parcel size: 0  
 Property Description: Not reported  
 Latitude: Not reported  
 Longitude: Not reported  
 HCM label: Not reported  
 Map scale: Not reported  
 Point of reference: Not reported  
 Datum: North American Datum of 1983  
 ACRES property ID: 156088  
 Start date: Not reported  
 Completed date: Not reported  
 Acres cleaned up: Not reported  
 Cleanup funding: Not reported  
 Cleanup funding source: Not reported  
 Assessment funding: 72700  
 Assessment funding source: US EPA - TBA Funding  
 Redevelopment funding: Not reported  
 Redev. funding source: Not reported  
 Redev. funding entity name: Not reported  
 Redevelopment start date: Not reported  
 Assessment funding entity: EPA  
 Cleanup funding entity: Not reported  
 Grant type: H  
 Accomplishment type: Supplemental Assessment  
 Accomplishment count: 1  
 Cooperative agreement #: n/a  
 Ownership entity: Not reported  
 Current owner: Not reported  
 Did owner change: Not reported

MAP FINDINGS  
FOCUS MAP 1

Map ID      Site      Database(s)      EPA ID Number

---

**GREEN DEMOLITION SPECIFICATIONS (Continued)**

**1016378104**

Cleanup required:	No
Video available:	Not reported
Photo available:	Yes
Institutional controls required:	U
IC Category proprietary controls:	Not reported
IC cat. info. devices:	Not reported
IC cat. gov. controls:	Not reported
IC cat. enforcement permit tools:	Not reported
IC in place date:	Not reported
IC in place:	Not reported
State/tribal program date:	Not reported
State/tribal program ID:	Not reported
State/tribal NFA date:	Not reported
Air contaminated:	Not reported
Air cleaned:	Not reported
Asbestos found:	Not reported
Asbestos cleaned:	Not reported
Controlled substance found:	Not reported
Controlled substance cleaned:	Not reported
Drinking water affected:	Not reported
Drinking water cleaned:	Not reported
Groundwater affected:	Not reported
Groundwater cleaned:	Not reported
Lead contaminant found:	Not reported
Lead cleaned up:	Not reported
No media affected:	Not reported
Unknown media affected:	Not reported
Other cleaned up:	Not reported
Other metals found:	Not reported
Other metals cleaned:	Not reported
Other contaminants found:	Not reported
Other contams found description:	Not reported
PAHs found:	Not reported
PAHs cleaned up:	Not reported
PCBs found:	Not reported
PCBs cleaned up:	Not reported
Petro products found:	Not reported
Petro products cleaned:	Not reported
Sediments found:	Not reported
Sediments cleaned:	Not reported
Soil affected:	Not reported
Soil cleaned up:	Not reported
Surface water cleaned:	Not reported
VOCs found:	Not reported
VOCs cleaned:	Not reported
Cleanup other description:	Not reported
Num. of cleanup and re-dev. jobs:	Not reported
Past use greenspace acreage:	Not reported
Past use residential acreage:	Not reported
Past use commercial acreage:	Not reported
Past use industrial acreage:	Not reported
Future use greenspace acreage:	Not reported
Future use residential acreage:	Not reported
Future use commercial acreage:	Not reported
Future use industrial acreage:	Not reported
Greenspace acreage and type:	Not reported
Superfund Fed. landowner flag:	Not reported

MAP FINDINGS  
FOCUS MAP 1

Map ID	Site	Database(s)	EPA ID Number
--------	------	-------------	---------------

**GREEN DEMOLITION SPECIFICATIONS (Continued)**

**1016378104**

Arsenic cleaned up:	Not reported
Cadmium cleaned up:	Not reported
Chromium cleaned up:	Not reported
Copper cleaned up:	Not reported
Iron cleaned up:	Not reported
mercury cleaned up:	Not reported
nickel cleaned up:	Not reported
No clean up:	Not reported
Pesticides cleaned up:	Not reported
Selenium cleaned up:	Not reported
SVOCs cleaned up:	Not reported
Unknown clean up:	Not reported
Arsenic contaminant found:	Not reported
Cadmium contaminant found:	Not reported
Chromium contaminant found:	Not reported
Copper contaminant found:	Not reported
Iron contaminant found:	Not reported
Mercury contaminant found:	Not reported
Nickel contaminant found:	Not reported
No contaminant found:	Not reported
Pesticides contaminant found:	Not reported
Selenium contaminant found:	Not reported
SVOCs contaminant found:	Not reported
Unknown contaminant found:	Not reported
Future Use: Multistory	Not reported
Media affected Bluiding Material:	Not reported
Media affected indoor air:	Not reported
Building material media cleaned up:	Not reported
Indoor air media cleaned up:	Not reported
Unknown media cleaned up:	Not reported
Past Use: Multistory	Not reported

**FINDS:**

Registry ID: 110055083886

**Environmental Interest/Information System**

US EPA Assessment, Cleanup and Redevelopment Exchange System (ACRES)  
is an federal online database for Brownfields Grantees to  
electronically submit data directly to EPA.

8

**ATCHISON TOPEKA & SANTA FE RAILWAY CO**  
**80 E JACKSON BLVD**  
**CHICAGO, IL 60604**

**RCRA NonGen / NLR** 1000242107  
**FINDS** ILD006928543

**RCRA NonGen / NLR:**

Date form received by agency: 08/19/1980  
Facility name: ATCHISON TOPEKA & SANTA FE RAILWAY CO  
Facility address: 80 E JACKSON BLVD  
CHICAGO, IL 60604  
EPA ID: ILD006928543  
Contact: W STUDABAKER  
Contact address: 80 E JACKSON BLVD  
CHICAGO, IL 60604  
Contact country: US  
Contact telephone: (312) 427-4900

MAP FINDINGS  
FOCUS MAP 1

Map ID Site Database(s) EPA ID Number

**ATCHISON TOPEKA & SANTA FE RAILWAY CO (Continued)**

**1000242107**

Contact email: Not reported  
EPA Region: 05  
Classification: Non-Generator  
Description: Handler: Non-Generators do not presently generate hazardous waste

Owner/Operator Summary:

Owner/operator name: NAME NOT REPORTED  
Owner/operator address: ADDRESS NOT REPORTED  
CITY NOT REPORTED, AK 99998

Owner/operator country: Not reported  
Owner/operator telephone: (312) 555-1212  
Legal status: Private  
Owner/Operator Type: Operator  
Owner/Op start date: Not reported  
Owner/Op end date: Not reported

Owner/operator name: THE ATCHISON TOPEKA & SANTA FE RY CO  
Owner/operator address: ADDRESS NOT REPORTED  
CITY NOT REPORTED, AK 99998

Owner/operator country: Not reported  
Owner/operator telephone: (312) 555-1212  
Legal status: Private  
Owner/Operator Type: Owner  
Owner/Op start date: Not reported  
Owner/Op end date: Not reported

Handler Activities Summary:

U.S. importer of hazardous waste: No  
Mixed waste (haz. and radioactive): No  
Recycler of hazardous waste: No  
Transporter of hazardous waste: No  
Treater, storer or disposer of HW: No  
Underground injection activity: No  
On-site burner exemption: No  
Furnace exemption: No  
Used oil fuel burner: No  
Used oil processor: No  
User oil refiner: No  
Used oil fuel marketer to burner: No  
Used oil Specification marketer: No  
Used oil transfer facility: No  
Used oil transporter: No

Violation Status: No violations found

**FINDS:**

Registry ID: 110005819196

Environmental Interest/Information System

ACES (Illinois - Agency Compliance And Enforcement System) is the Illinois EPA Project to facilitate the permitting operations

RCRAInfo is a national information system that supports the Resource Conservation and Recovery Act (RCRA) program through the tracking of events and activities related to facilities that generate, transport, and treat, store, or dispose of hazardous waste. RCRAInfo allows RCRA

MAP FINDINGS  
FOCUS MAP 1

Map ID	Site	Database(s)	EPA ID Number
	<p><b>ATCHISON TOPEKA &amp; SANTA FE RAILWAY CO (Continued)</b></p> <p>program staff to track the notification, permit, compliance, and corrective action activities required under RCRA.</p>		1000242107
8	<p><b>US EQUITIES-TANK1#-250</b>  <b>20 EAST JACKSON STREET SUITE 800</b>  <b>CHICAGO, IL 60604</b></p> <p>AST:  Occupancy Number: 001-CN-055  Occupant Type: 055 - ABOVE GROUND DISPENSING  Section Number: CN  Property Owner Name: US EQUITITES  Type: TANK - ABOVE G</p>	IL AST	A100386771 N/A
8	<p><b>BG ASSOCIATES LTD</b>  <b>14 E JACKSON</b>  <b>CHICAGO, IL 60604</b></p> <p>UST:  Facility ID: 2038489  Facility Status: INACTIVE  <b>Facility Type: COMMERCIAL / RETAIL</b>  Owner Id: U0028298  Owner Name: BG Associates Ltd  Owner Address: 14 E Jackson C/O Malet Realty Ltd  Owner City,St,Zip: Chicago, IL 60604</p> <p>Tank Number: 1  <b>Tank Status: Out of service</b>  Tank Capacity: 25000  Tank Substance: Heating Oil  Last Used Date: 1/1/1982  OSFM First Notify Date: 3/8/1998  Red Tag Issue Date: Not reported  Install Date: 8/1/1957  <b>Green Tag Decal: Not reported</b>  <b>Green Tag Issue Date: Not reported</b>  <b>Green Tag Expire Date: Not reported</b>  Fee Due: \$0.00  Motor Fuel Permit Inspection Date: Not reported  Motor Fuel Permit Expiration Date: Not reported  MOTOR FUEL TYPE: Not reported  Pending Nov: N  IEMA: Not reported  Equipment Type: Not reported  Equipment: Not reported  Last Passing Date: Not reported  Test Expire Date: Not reported</p> <p>Tank Number: 2  <b>Tank Status: Out of service</b>  Tank Capacity: 25000  Tank Substance: Heating Oil  Last Used Date: Not reported</p>	IL UST	U003668464 N/A

MAP FINDINGS  
FOCUS MAP 1

Map ID	Site	Database(s)	EPA ID Number
--------	------	-------------	---------------

**BG ASSOCIATES LTD (Continued)**

**U003668464**

OSFM First Notify Date:	3/8/1999
Red Tag Issue Date:	Not reported
Install Date:	8/1/1957
<b>Green Tag Decal:</b>	<b>Not reported</b>
<b>Green Tag Issue Date:</b>	<b>Not reported</b>
<b>Green Tag Expire Date:</b>	<b>Not reported</b>
Fee Due:	\$0.00
Motor Fuel Permit Inspection Date:	Not reported
Motor Fuel Permit Expiration Date:	Not reported
MOTOR FUEL TYPE:	Not reported
Pending Nov:	N
IEMA:	Not reported
Equipment Type:	Not reported
Equipment:	Not reported
Last Passing Date:	Not reported
Test Expire Date:	Not reported

8

**CHICAGO INFO TECH EXCHANGE  
14 E JACKSON BLVD  
CHICAGO, IL 60606**

**RCRA-CESQG**

**1004697264  
ILR000069104**

**RCRA-CESQG:**

Date form received by agency:	11/23/1999
Facility name:	CHICAGO INFO TECH EXCHANGE
Facility address:	14 E JACKSON BLVD CHICAGO, IL 60606
EPA ID:	ILR000069104
Mailing address:	8501 W 191ST ST STE 31 MOKENA, IL 60448
Contact:	THOMAS CONNELLY
Contact address:	8501 W 191ST ST STE 31 MOKENA, IL 60448
Contact country:	US
Contact telephone:	(815) 469-7007
Contact email:	Not reported
EPA Region:	05
Classification:	Conditionally Exempt Small Quantity Generator
Description:	Handler: generates 100 kg or less of hazardous waste per calendar month, and accumulates 1000 kg or less of hazardous waste at any time; or generates 1 kg or less of acutely hazardous waste per calendar month, and accumulates at any time: 1 kg or less of acutely hazardous waste; or 100 kg or less of any residue or contaminated soil, waste or other debris resulting from the cleanup of a spill, into or on any land or water, of acutely hazardous waste; or generates 100 kg or less of any residue or contaminated soil, waste or other debris resulting from the cleanup of a spill, into or on any land or water, of acutely hazardous waste during any calendar month, and accumulates at any time: 1 kg or less of acutely hazardous waste; or 100 kg or less of any residue or contaminated soil, waste or other debris resulting from the cleanup of a spill, into or on any land or water, of acutely hazardous waste

**Owner/Operator Summary:**

Owner/operator name:	BRIJUS PROPERTY CO
Owner/operator address:	155 N WACKER DR CHICAGO, IL 60606
Owner/operator country:	Not reported



MAP FINDINGS  
FOCUS MAP 1

Map ID	Site	Database(s)	EPA ID Number
	<b>CHICAGO INFO TECH EXCHANGE (Continued)</b>		<b>1004697264</b>
	Owner/operator telephone: (312) 739-4555 Legal status: Private Owner/Operator Type: Owner Owner/Op start date: Not reported Owner/Op end date: Not reported  Handler Activities Summary: U.S. importer of hazardous waste: No Mixed waste (haz. and radioactive): No Recycler of hazardous waste: No Transporter of hazardous waste: No Treater, storer or disposer of HW: No Underground injection activity: No On-site burner exemption: No Furnace exemption: No Used oil fuel burner: No Used oil processor: No User oil refiner: No Used oil fuel marketer to burner: No Used oil Specification marketer: No Used oil transfer facility: No Used oil transporter: No  . Waste code: D006 . Waste name: CADMIUM  . Waste code: D008 . Waste name: LEAD  Violation Status: No violations found		
8	<b>UNITED BONDED GARAGES INC 310 S MICH AV R730 CHICAGO, IL</b>	EDR Hist Auto	<b>1009120956 N/A</b>
	EDR Historical Auto Stations: Name: UNITED BONDED GARAGES INC Year: 1928 Type: AUTOMOBILE GARAGES		
8	<b>310 S MICHIGAN AVE CHICAGO, IL 60604</b>	EDR Hist Cleaner	<b>1015040074 N/A</b>
	EDR Historical Cleaners: Name: GRANT PARK CLEANERS Year: 2012 Address: 310 S MICHIGAN AVE		

MAP FINDINGS  
FOCUS MAP 1

Map ID	Site	Database(s)	EPA ID Number
--------	------	-------------	---------------

8	<b>METROPOLITAN PROPERTIES 310 S MICHIGAN AVE CHICAGO, IL 60604</b>	RCRA-CESQG	1004695696 ILR000024521
---	---	------------	----------------------------

RCRA-CESQG:

Date form received by agency: 07/18/1996  
 Facility name: METROPOLITAN PROPERTIES  
 Facility address: 310 S MICHIGAN AVE  
 CHICAGO, IL 60604  
 EPA ID: ILR000024521  
 Contact: PATRICK LOUGHNEY  
 Contact address: 310 S MICHIGAN AVE  
 CHICAGO, IL 60604  
 Contact country: US  
 Contact telephone: (312) 922-0860  
 Contact email: Not reported  
 EPA Region: 05  
 Classification: Conditionally Exempt Small Quantity Generator  
 Description: Handler: generates 100 kg or less of hazardous waste per calendar month, and accumulates 1000 kg or less of hazardous waste at any time; or generates 1 kg or less of acutely hazardous waste per calendar month, and accumulates at any time: 1 kg or less of acutely hazardous waste; or 100 kg or less of any residue or contaminated soil, waste or other debris resulting from the cleanup of a spill, into or on any land or water, of acutely hazardous waste; or generates 100 kg or less of any residue or contaminated soil, waste or other debris resulting from the cleanup of a spill, into or on any land or water, of acutely hazardous waste during any calendar month, and accumulates at any time: 1 kg or less of acutely hazardous waste; or 100 kg or less of any residue or contaminated soil, waste or other debris resulting from the cleanup of a spill, into or on any land or water, of acutely hazardous waste

Owner/Operator Summary:

Owner/operator name: METROPOLITAN PROPERTIES  
 Owner/operator address: 310 S MICHIGAN AVE STE 2400  
 CHICAGO, IL 60614  
 Owner/operator country: Not reported  
 Owner/operator telephone: (312) 922-0860  
 Legal status: Private  
 Owner/Operator Type: Owner  
 Owner/Op start date: Not reported  
 Owner/Op end date: Not reported

Handler Activities Summary:

U.S. importer of hazardous waste: No  
 Mixed waste (haz. and radioactive): No  
 Recycler of hazardous waste: No  
 Transporter of hazardous waste: No  
 Treater, storer or disposer of HW: No  
 Underground injection activity: No  
 On-site burner exemption: No  
 Furnace exemption: No  
 Used oil fuel burner: No  
 Used oil processor: No  
 User oil refiner: No  
 Used oil fuel marketer to burner: No  
 Used oil Specification marketer: No

MAP FINDINGS  
FOCUS MAP 1

Map ID	Site	Database(s)	EPA ID Number
	<b>METROPOLITAN PROPERTIES (Continued)</b>		<b>1004695696</b>
	Used oil transfer facility: No		
	Used oil transporter: No		
	. Waste code: D001		
	. Waste name: IGNITABLE WASTE		
	Violation Status: No violations found		
<b>8</b>	<b>332 S MICHIGAN AVE CHICAGO, IL 60604</b>	<b>EDR Hist Cleaner</b>	<b>1015044927 N/A</b>
	EDR Historical Cleaners:		
	Name: WINDY CITY COIN LAUNDRY INC		
	Year: 2006		
	Address: 332 S MICHIGAN AVE		
<b>8</b>	<b>SINCLAIR OIL CO 332 S MICH BLVD CHICAGO, IL</b>	<b>EDR Hist Auto</b>	<b>1009097710 N/A</b>
	EDR Historical Auto Stations:		
	Name: SINCLAIR OIL CO		
	Year: 1928		
	Type: GASOLINE AND OIL SERVICE STATIONS		
<b>8</b>	<b>SARA CREEK PROPERTIES 332 S MICHGAN CHICAGO, IL 60606</b>	<b>IL UST</b>	<b>U003668104 N/A</b>
	UST:		
	Facility ID: 2036964		
	Facility Status: EXEMPT		
	<b>Facility Type: NONE</b>		
	Owner Id: U0027100		
	Owner Name: Sara Creek Properties		
	Owner Address: 332 S Michgan		
	Owner City,St,Zip: Chicago, IL 60606		
	Tank Number: 1		
	<b>Tank Status: Exempt from registration</b>		
	Tank Capacity: 2100		
	Tank Substance: Heating Oil		
	Last Used Date: 12/31/1973		
	OSFM First Notify Date: 1/1/1902		
	Red Tag Issue Date: Not reported		
	Install Date: Not reported		
	<b>Green Tag Decal: Not reported</b>		
	<b>Green Tag Issue Date: Not reported</b>		
	<b>Green Tag Expire Date: Not reported</b>		
	Fee Due: Not reported		
	Motor Fuel Permit Inspection Date: Not reported		
	Motor Fuel Permit Expiration Date: Not reported		
	MOTOR FUEL TYPE: Not reported		
	Pending Nov: N		
	IEMA: Not reported		

MAP FINDINGS  
FOCUS MAP 1

Map ID	Site	Database(s)	EPA ID Number
	<b>SARA CREEK PROPERTIES (Continued)</b>		<b>U003668104</b>
	Equipment Type:	Not reported	
	Equipment:	Not reported	
	Last Passing Date:	Not reported	
	Test Expire Date:	Not reported	
<b>8</b>	<b>332 PROPERTIES LLC 332 S MICHIGAN AVE CHICAGO, IL 60604</b>	<b>RCRA-CESQG FINDS</b>	<b>1016675740 ILR000181602</b>
	RCRA-CESQG:		
	Date form received by agency:	04/28/2014	
	Facility name:	332 PROPERTIES LLC	
	Facility address:	332 S MICHIGAN AVE CHICAGO, IL 60603	
	EPA ID:	ILR000181602	
	Contact:	KEVIN MARFELL	
	Contact address:	332 S MICHIGAN AVE CHICAGO, IL 60603	
	Contact country:	US	
	Contact telephone:	(312) 922-9883	
	Contact email:	Not reported	
	EPA Region:	05	
	Classification:	Conditionally Exempt Small Quantity Generator	
	Description:	Handler: generates 100 kg or less of hazardous waste per calendar month, and accumulates 1000 kg or less of hazardous waste at any time; or generates 1 kg or less of acutely hazardous waste per calendar month, and accumulates at any time: 1 kg or less of acutely hazardous waste; or 100 kg or less of any residue or contaminated soil, waste or other debris resulting from the cleanup of a spill, into or on any land or water, of acutely hazardous waste; or generates 100 kg or less of any residue or contaminated soil, waste or other debris resulting from the cleanup of a spill, into or on any land or water, of acutely hazardous waste during any calendar month, and accumulates at any time: 1 kg or less of acutely hazardous waste; or 100 kg or less of any residue or contaminated soil, waste or other debris resulting from the cleanup of a spill, into or on any land or water, of acutely hazardous waste	
	Owner/Operator Summary:		
	Owner/operator name:	332 PROPERTIES LLC	
	Owner/operator address:	332 S MICHIGAN AVE CHICAGO, IL 60603	
	Owner/operator country:	US	
	Owner/operator telephone:	(312) 922-9883	
	Legal status:	Private	
	Owner/Operator Type:	Operator	
	Owner/Op start date:	04/28/2014	
	Owner/Op end date:	Not reported	
	Owner/operator name:	332 PROPERTIES LLC	
	Owner/operator address:	332 S MICHIGAN AVE CHICAGO, IL 60603	
	Owner/operator country:	US	
	Owner/operator telephone:	(312) 922-9883	
	Legal status:	Private	
	Owner/Operator Type:	Owner	
	Owner/Op start date:	04/28/2014	

MAP FINDINGS  
FOCUS MAP 1

Map ID	Site	Database(s)	EPA ID Number
--------	------	-------------	---------------

**332 PROPERTIES LLC (Continued)**

**1016675740**

Owner/Op end date: Not reported

Handler Activities Summary:

U.S. importer of hazardous waste: No  
Mixed waste (haz. and radioactive): No  
Recycler of hazardous waste: No  
Transporter of hazardous waste: No  
Treater, storer or disposer of HW: No  
Underground injection activity: No  
On-site burner exemption: No  
Furnace exemption: No  
Used oil fuel burner: No  
Used oil processor: No  
User oil refiner: No  
Used oil fuel marketer to burner: No  
Used oil Specification marketer: No  
Used oil transfer facility: No  
Used oil transporter: No

. Waste code: D001  
. Waste name: IGNITABLE WASTE

. Waste code: D008  
. Waste name: LEAD

Violation Status: No violations found

FINDS:

Registry ID: 110018473374

Environmental Interest/Information System

ACES (Illinois - Agency Compliance And Enforcement System) is the Illinois EPA Project to facilitate the permitting operations

RCRAInfo is a national information system that supports the Resource Conservation and Recovery Act (RCRA) program through the tracking of events and activities related to facilities that generate, transport, and treat, store, or dispose of hazardous waste. RCRAInfo allows RCRA program staff to track the notification, permit, compliance, and corrective action activities required under RCRA.

8

**KLEAN RITE AUTO LAUNDRY CO**  
**332 S MICH AV R2045**  
**CHICAGO, IL**

**EDR Hist Auto 1009104088**  
**N/A**

EDR Historical Auto Stations:

Name: KLEAN RITE AUTO LAUNDRY CO  
Year: 1928  
Type: AUTOMOBILE LAUNDRIES

Name: TEXAS OIL CO  
Year: 1928  
Type: GASOLINE AND OIL SERVICE STATIONS

MAP FINDINGS  
FOCUS MAP 1

Map ID	Site	Database(s)	EPA ID Number
8	<b>SINCLAIR REFINING CO SALES DEPT</b> <b>332 S MICHIGAN AV</b> <b>CHICAGO, IL</b>  EDR Historical Auto Stations: Name: SINCLAIR REFINING CO SALES DEPT Year: 1928 Type: GASOLINE SERVICE STATIONS	EDR Hist Auto	1009096741 N/A
8	<b>AMERICAN ACADEMY OF ART</b> <b>332 S MICHIGAN AVE</b> <b>CHICAGO, IL 60604</b>  RCRA-CESQG: Date form received by agency: 03/25/1997 Facility name: AMERICAN ACADEMY OF ART Facility address: 332 S MICHIGAN AVE CHICAGO, IL 60604  EPA ID: ILR000016428 Contact: STEPHEN MILIOTO Contact address: 332 S MICHIGAN AVE CHICAGO, IL 60604  Contact country: US Contact telephone: (312) 461-0600 Contact email: Not reported EPA Region: 05 Land type: Private Classification: Conditionally Exempt Small Quantity Generator Description: Handler: generates 100 kg or less of hazardous waste per calendar month, and accumulates 1000 kg or less of hazardous waste at any time; or generates 1 kg or less of acutely hazardous waste per calendar month, and accumulates at any time: 1 kg or less of acutely hazardous waste; or 100 kg or less of any residue or contaminated soil, waste or other debris resulting from the cleanup of a spill, into or on any land or water, of acutely hazardous waste; or generates 100 kg or less of any residue or contaminated soil, waste or other debris resulting from the cleanup of a spill, into or on any land or water, of acutely hazardous waste during any calendar month, and accumulates at any time: 1 kg or less of acutely hazardous waste; or 100 kg or less of any residue or contaminated soil, waste or other debris resulting from the cleanup of a spill, into or on any land or water, of acutely hazardous waste	RCRA-CESQG	1001086919 ILR000016428
	Owner/Operator Summary: Owner/operator name: AMERICAN ACADEMY OF ART Owner/operator address: 332 S MICHIGAN AVE - 3RD FL CHICAGO, IL 60604  Owner/operator country: Not reported Owner/operator telephone: (312) 461-0060 Legal status: Private Owner/Operator Type: Owner Owner/Op start date: Not reported Owner/Op end date: Not reported		
	Handler Activities Summary: U.S. importer of hazardous waste: No Mixed waste (haz. and radioactive): No Recycler of hazardous waste: No Transporter of hazardous waste: No		

MAP FINDINGS  
FOCUS MAP 1

Map ID	Site	Database(s)	EPA ID Number
--------	------	-------------	---------------

**AMERICAN ACADEMY OF ART (Continued)**

**1001086919**

Treater, storer or disposer of HW: No  
 Underground injection activity: No  
 On-site burner exemption: No  
 Furnace exemption: No  
 Used oil fuel burner: No  
 Used oil processor: No  
 User oil refiner: No  
 Used oil fuel marketer to burner: No  
 Used oil Specification marketer: No  
 Used oil transfer facility: No  
 Used oil transporter: No

. Waste code: D001  
 . Waste name: IGNITABLE WASTE

Historical Generators:

Date form received by agency: 02/01/1996  
 Site name: AMERICAN ACADEMY OF ART  
 Classification: Small Quantity Generator

. Waste code: D001  
 . Waste name: IGNITABLE WASTE

Violation Status: No violations found

Evaluation Action Summary:

Evaluation date: 03/25/1997  
 Evaluation: COMPLIANCE ASSISTANCE VISIT  
 Area of violation: Not reported  
 Date achieved compliance: Not reported  
 Evaluation lead agency: State

8

**CENCON  
 333 S WABASH  
 CHICAGO, IL 60604**

**RCRA NonGen / NLR 1000179755  
 FINDS ILD981100852**

RCRA NonGen / NLR:

Date form received by agency: 11/17/1997  
 Facility name: CENCON  
 Facility address: 333 S WABASH  
 CHICAGO, IL 60604  
 EPA ID: ILD981100852  
 Mailing address: 333 S WABASH AVE 3W  
 CHICAGO, IL 60604  
 Contact: Not reported  
 Contact address: Not reported  
 Not reported  
 Contact country: US  
 Contact telephone: Not reported  
 Contact email: Not reported  
 EPA Region: 05  
 Land type: Facility is not located on Indian land. Additional information is not known.  
 Classification: Non-Generator  
 Description: Handler: Non-Generators do not presently generate hazardous waste

Owner/Operator Summary:

Owner/operator name: NAME NOT REPORTED

MAP FINDINGS  
FOCUS MAP 1

Map ID      Site      Database(s)      EPA ID Number

---

**CENCON (Continued)**

**1000179755**

Owner/operator address:      ADDRESS NOT REPORTED  
   CITY NOT REPORTED, AK 99998  
Owner/operator country:      Not reported  
Owner/operator telephone:      (312) 555-1212  
Legal status:      Private  
Owner/Operator Type:      Operator  
Owner/Op start date:      Not reported  
Owner/Op end date:      Not reported

Owner/operator name:      CNA INSURANCE CO  
Owner/operator address:      ADDRESS NOT REPORTED  
   CITY NOT REPORTED, AK 99998  
Owner/operator country:      Not reported  
Owner/operator telephone:      (312) 555-1212  
Legal status:      Private  
Owner/Operator Type:      Owner  
Owner/Op start date:      Not reported  
Owner/Op end date:      Not reported

Handler Activities Summary:

U.S. importer of hazardous waste:      No  
Mixed waste (haz. and radioactive):      No  
Recycler of hazardous waste:      No  
Transporter of hazardous waste:      No  
Treater, storer or disposer of HW:      No  
Underground injection activity:      No  
On-site burner exemption:      No  
Furnace exemption:      No  
Used oil fuel burner:      No  
Used oil processor:      No  
User oil refiner:      No  
Used oil fuel marketer to burner:      No  
Used oil Specification marketer:      No  
Used oil transfer facility:      No  
Used oil transporter:      No

Historical Generators:

Date form received by agency: 03/09/1990  
Site name:      CENCON  
Classification:      Large Quantity Generator

Date form received by agency: 10/10/1985  
Site name:      CENCON  
Classification:      Large Quantity Generator

. Waste code:      D001  
. Waste name:      IGNITABLE WASTE

. Waste code:      D002  
. Waste name:      CORROSIVE WASTE

. Waste code:      D003  
. Waste name:      REACTIVE WASTE

Violation Status:      No violations found



MAP FINDINGS  
FOCUS MAP 1

Map ID	Site	Database(s)	EPA ID Number
--------	------	-------------	---------------

**CENCON (Continued)**

1000179755

Evaluation Action Summary:

Evaluation date: 09/22/1997  
 Evaluation: COMPLIANCE ASSISTANCE VISIT  
 Area of violation: Not reported  
 Date achieved compliance: Not reported  
 Evaluation lead agency: State

FINDS:

Registry ID: 110009373659

Environmental Interest/Information System

RCRAInfo is a national information system that supports the Resource Conservation and Recovery Act (RCRA) program through the tracking of events and activities related to facilities that generate, transport, and treat, store, or dispose of hazardous waste. RCRAInfo allows RCRA program staff to track the notification, permit, compliance, and corrective action activities required under RCRA.

8

**THE BUCKINGHAM VACANT OFFICE BUILDING  
59 E. VAN BUREN  
CHICAGO, IL 60605**

IL UST U004022853  
N/A

UST:

Facility ID: 2043139  
 Facility Status: EXEMPT  
**Facility Type: NONE**  
 Owner Id: U0033244  
 Owner Name: The Buckingham, LLC  
 Owner Address: 10 S. Riverside Plaza, #1830  
 Owner City,St,Zip: Chicago, IL 60606

Tank Number: 1  
**Tank Status: Exempt from registration**  
 Tank Capacity: 8000  
 Tank Substance: Heating Oil  
 Last Used Date: 12/31/1973  
 OSFM First Notify Date: 5/25/2006  
 Red Tag Issue Date: Not reported  
 Install Date: Not reported  
**Green Tag Decal: Not reported**  
**Green Tag Issue Date: Not reported**  
**Green Tag Expire Date: Not reported**  
 Fee Due: Not reported  
 Motor Fuel Permit Inspection Date: Not reported  
 Motor Fuel Permit Expiration Date: Not reported  
 MOTOR FUEL TYPE: Not reported  
 Pending Nov: N  
 IEMA: Not reported  
 Equipment Type: Not reported  
 Equipment: Not reported  
 Last Passing Date: Not reported  
 Test Expire Date: Not reported

Tank Number: 2  
**Tank Status: Exempt from registration**

MAP FINDINGS  
FOCUS MAP 1

Map ID	Site	Database(s)	EPA ID Number
--------	------	-------------	---------------

**THE BUCKINGHAM VACANT OFFICE BUILDING (Continued)**

**U004022853**

Tank Capacity:	12000
Tank Substance:	Heating Oil
Last Used Date:	12/31/1973
OSFM First Notify Date:	5/25/2006
Red Tag Issue Date:	Not reported
Install Date:	Not reported
<b>Green Tag Decal:</b>	<b>Not reported</b>
<b>Green Tag Issue Date:</b>	<b>Not reported</b>
<b>Green Tag Expire Date:</b>	<b>Not reported</b>
Fee Due:	Not reported
Motor Fuel Permit Inspection Date:	Not reported
Motor Fuel Permit Expiration Date:	Not reported
MOTOR FUEL TYPE:	Not reported
Pending Nov:	N
IEMA:	Not reported
Equipment Type:	Not reported
Equipment:	Not reported
Last Passing Date:	Not reported
Test Expire Date:	Not reported

8

**BUCKINGHAM LLC  
59 E VAN BUREN  
CHICAGO, IL 60605**

**RCRA-CESQG**

**1009311932  
ILR000140475**

RCRA-CESQG:

Date form received by agency: 02/23/2006  
 Facility name: BUCKINGHAM LLC  
 Facility address: 59 E VAN BUREN  
 CHICAGO, IL 60605  
 EPA ID: ILR000140475  
 Mailing address: 10 S RIVERSIDE PLAZA STE 1830  
 CHICAGO, IL 60606  
 Contact: DAVID S DEWEY  
 Contact address: Not reported  
 Not reported  
 Contact country: US  
 Contact telephone: (312) 350-5805  
 Contact email: Not reported  
 EPA Region: 05  
 Classification: Conditionally Exempt Small Quantity Generator  
 Description: Handler: generates 100 kg or less of hazardous waste per calendar month, and accumulates 1000 kg or less of hazardous waste at any time; or generates 1 kg or less of acutely hazardous waste per calendar month, and accumulates at any time: 1 kg or less of acutely hazardous waste; or 100 kg or less of any residue or contaminated soil, waste or other debris resulting from the cleanup of a spill, into or on any land or water, of acutely hazardous waste; or generates 100 kg or less of any residue or contaminated soil, waste or other debris resulting from the cleanup of a spill, into or on any land or water, of acutely hazardous waste during any calendar month, and accumulates at any time: 1 kg or less of acutely hazardous waste; or 100 kg or less of any residue or contaminated soil, waste or other debris resulting from the cleanup of a spill, into or on any land or water, of acutely hazardous waste

Owner/Operator Summary:

Owner/operator name: BUCKINGHAM LLC

MAP FINDINGS  
FOCUS MAP 1

Map ID	Site	Database(s)	EPA ID Number
--------	------	-------------	---------------

**BUCKINGHAM LLC (Continued)**

**1009311932**

Owner/operator address: Not reported  
Not reported  
Owner/operator country: US  
Owner/operator telephone: Not reported  
Legal status: Private  
Owner/Operator Type: Operator  
Owner/Op start date: 02/23/2006  
Owner/Op end date: Not reported

Owner/operator name: VAN BUREN/WABASH LLC  
Owner/operator address: Not reported  
Not reported  
Owner/operator country: US  
Owner/operator telephone: Not reported  
Legal status: Private  
Owner/Operator Type: Owner  
Owner/Op start date: 02/23/2006  
Owner/Op end date: Not reported

Handler Activities Summary:

U.S. importer of hazardous waste: No  
Mixed waste (haz. and radioactive): No  
Recycler of hazardous waste: No  
Transporter of hazardous waste: No  
Treater, storer or disposer of HW: No  
Underground injection activity: No  
On-site burner exemption: No  
Furnace exemption: No  
Used oil fuel burner: No  
Used oil processor: No  
User oil refiner: No  
Used oil fuel marketer to burner: No  
Used oil Specification marketer: No  
Used oil transfer facility: No  
Used oil transporter: No

Violation Status: No violations found

**8**

**CHICAGO CLUB  
81 E VAN BUREN ST  
CHICAGO, IL 60605**

**RCRA-CESQG 1016448447  
ILR000179929**

RCRA-CESQG:

Date form received by agency: 11/20/2013  
Facility name: CHICAGO CLUB  
Facility address: 81 E VAN BUREN ST  
CHICAGO, IL 60605  
EPA ID: ILR000179929  
Contact: JIM FLYNN  
Contact address: 81 E VAN BUREN ST  
CHICAGO, IL 60605  
Contact country: US  
Contact telephone: (312) 602-1924  
Contact email: Not reported  
EPA Region: 05  
Classification: Conditionally Exempt Small Quantity Generator  
Description: Handler: generates 100 kg or less of hazardous waste per calendar month, and accumulates 1000 kg or less of hazardous waste at any time;

MAP FINDINGS  
FOCUS MAP 1

Map ID	Site	Database(s)	EPA ID Number
--------	------	-------------	---------------

**CHICAGO CLUB (Continued)**

**1016448447**

or generates 1 kg or less of acutely hazardous waste per calendar month, and accumulates at any time: 1 kg or less of acutely hazardous waste; or 100 kg or less of any residue or contaminated soil, waste or other debris resulting from the cleanup of a spill, into or on any land or water, of acutely hazardous waste; or generates 100 kg or less of any residue or contaminated soil, waste or other debris resulting from the cleanup of a spill, into or on any land or water, of acutely hazardous waste during any calendar month, and accumulates at any time: 1 kg or less of acutely hazardous waste; or 100 kg or less of any residue or contaminated soil, waste or other debris resulting from the cleanup of a spill, into or on any land or water, of acutely hazardous waste

Owner/Operator Summary:

Owner/operator name: CHICAGO CLUB  
 Owner/operator address: Not reported  
 Not reported  
 Owner/operator country: US  
 Owner/operator telephone: Not reported  
 Legal status: Private  
 Owner/Operator Type: Owner  
 Owner/Op start date: 11/19/2013  
 Owner/Op end date: Not reported

Owner/operator name: CHICAGO CLUB  
 Owner/operator address: Not reported  
 Not reported  
 Owner/operator country: US  
 Owner/operator telephone: Not reported  
 Legal status: Private  
 Owner/Operator Type: Operator  
 Owner/Op start date: 11/19/2013  
 Owner/Op end date: Not reported

Handler Activities Summary:

U.S. importer of hazardous waste: No  
 Mixed waste (haz. and radioactive): No  
 Recycler of hazardous waste: No  
 Transporter of hazardous waste: No  
 Treater, storer or disposer of HW: No  
 Underground injection activity: No  
 On-site burner exemption: No  
 Furnace exemption: No  
 Used oil fuel burner: No  
 Used oil processor: No  
 User oil refiner: No  
 Used oil fuel marketer to burner: No  
 Used oil Specification marketer: No  
 Used oil transfer facility: No  
 Used oil transporter: No

. Waste code: D008  
 . Waste name: LEAD

Violation Status: No violations found

MAP FINDINGS  
FOCUS MAP 1

Map ID	Site	Database(s)	EPA ID Number
8	<b>WABASH VAN BUREN PARK ONE</b> <b>410 SOUTH WABASH AVENUE</b> <b>CHICAGO, IL 60606</b>	IL LUST	S112351860 N/A
	LUST: Incident Num: 20121077 IL EPA Id: 0316287047 Product: Unleaded Gas, Other Petroleum IEMA Date: 10/16/2012 Project Manager: Heaton Project Manager Phone: (217) 524-3312 Email: Mike.Heaton@illinois.gov PRP Name: Not reported PRP Contact: Not reported PRP Address: Not reported PRP City,St,Zip: Not reported PRP Phone: Not reported Site Classification: Not reported Section 57.5(g) Letter: 734 Date Section 57.5(g) Letter: Not reported Non LUST Determination Letter: Not reported 20 Report Received: 11/19/2012 45 Report Received: 11/19/2012 <b>NFA/NFR Letter: 03/05/2013</b> NFR Date Recorded: Not reported		
8	<b>WABASH VAN BUREN PARK ONE</b> <b>410 S. WABASH AVENUE</b> <b>CHICAGO, IL 60606</b>	IL UST	U004192722 N/A
	UST: Facility ID: 2045240 Facility Status: EXEMPT <b>Facility Type: COMMERCIAL / RETAIL</b> Owner Id: U0036686 Owner Name: Wabash Van Buren Park One Owner Address: 65 E. Harrison Owner City,St,Zip: Chicago, IL 60605  Tank Number: 1 <b>Tank Status: Exempt from registration</b> Tank Capacity: 1000 Tank Substance: Heating Oil Last Used Date: 12/31/1973 OSFM First Notify Date: Not reported Red Tag Issue Date: Not reported Install Date: Not reported <b>Green Tag Decal: Not reported</b> <b>Green Tag Issue Date: Not reported</b> <b>Green Tag Expire Date: Not reported</b> Fee Due: Not reported Motor Fuel Permit Inspection Date: Not reported Motor Fuel Permit Expiration Date: Not reported MOTOR FUEL TYPE: Not reported Pending Nov: N IEMA: 12-1077 Equipment Type: Not reported Equipment: Not reported Last Passing Date: Not reported Test Expire Date: Not reported		

MAP FINDINGS  
FOCUS MAP 1

Map ID Site Database(s) EPA ID Number

**WABASH VAN BUREN PARK ONE (Continued)**

**U004192722**

Tank Number: 2  
**Tank Status:** Exempt from registration  
 Tank Capacity: 1000  
 Tank Substance: Heating Oil  
 Last Used Date: 12/31/1973  
 OSFM First Notify Date: Not reported  
 Red Tag Issue Date: Not reported  
 Install Date: Not reported  
**Green Tag Decal:** Not reported  
**Green Tag Issue Date:** Not reported  
**Green Tag Expire Date:** Not reported  
 Fee Due: Not reported  
 Motor Fuel Permit Inspection Date: Not reported  
 Motor Fuel Permit Expiration Date: Not reported  
 MOTOR FUEL TYPE: Not reported  
 Pending Nov: N  
 IEMA: Not reported  
 Equipment Type: Not reported  
 Equipment: Not reported  
 Last Passing Date: Not reported  
 Test Expire Date: Not reported

Tank Number: 3  
**Tank Status:** Exempt from registration  
 Tank Capacity: 125  
 Tank Substance: Heating Oil  
 Last Used Date: 12/31/1973  
 OSFM First Notify Date: Not reported  
 Red Tag Issue Date: Not reported  
 Install Date: Not reported  
**Green Tag Decal:** Not reported  
**Green Tag Issue Date:** Not reported  
**Green Tag Expire Date:** Not reported  
 Fee Due: Not reported  
 Motor Fuel Permit Inspection Date: Not reported  
 Motor Fuel Permit Expiration Date: Not reported  
 MOTOR FUEL TYPE: Not reported  
 Pending Nov: N  
 IEMA: Not reported  
 Equipment Type: Not reported  
 Equipment: Not reported  
 Last Passing Date: Not reported  
 Test Expire Date: Not reported

Tank Number: 4  
**Tank Status:** Exempt from registration  
 Tank Capacity: 1100  
 Tank Substance: Heating Oil  
 Last Used Date: 12/31/1973  
 OSFM First Notify Date: Not reported  
 Red Tag Issue Date: Not reported  
 Install Date: Not reported  
**Green Tag Decal:** Not reported  
**Green Tag Issue Date:** Not reported  
**Green Tag Expire Date:** Not reported

MAP FINDINGS  
FOCUS MAP 1

Map ID	Site	Database(s)	EPA ID Number
--------	------	-------------	---------------

**WABASH VAN BUREN PARK ONE (Continued)**

**U004192722**

Fee Due:	Not reported
Motor Fuel Permit Inspection Date:	Not reported
Motor Fuel Permit Expiration Date:	Not reported
MOTOR FUEL TYPE:	Not reported
Pending Nov:	N
IEMA:	Not reported
Equipment Type:	Not reported
Equipment:	Not reported
Last Passing Date:	Not reported
Test Expire Date:	Not reported

**8**

**WABASH VAN BUREN PARK ONE LLC  
410 SOUTH WABASH AVENUE  
CHICAGO, IL 60606**

**IL ENG CONTROLS  
IL INST CONTROL  
IL SRP**

**S112351844  
N/A**

**ENGINEERING CONTROLS:**

Illinois Epa Id:	0316287047
NFR Letter:	03/05/2013
Date NFR Recorded:	03/26/2013
Comprehensive / Focused:	Comprehensive
Remediation Applicant Name:	Eddie Youkhana
RA Company:	Wabash Van Buren Park One
RA Address:	65 East Harrison Street
RA City,St,Zip:	Chicago, IL 60604
Worker Caution:	Yes
Acres:	0.62
Land Use:	Industrial/Commercial
Ground Water Use Restriction:	No
Highway Authority Agreement:	No
Ordinance:	Yes
Industrial - Commercial:	Yes
Slab on Grade:	No
BCT:	No
Building Slab:	No
Asphalt Used:	Yes
Concrete Used:	No
Clean Soil 3ft:	No
Clean Soil 10ft:	No
Alternate Barrier:	No

**IL INSTUTIONAL CONTROL:**

Illinois EPA Id:	0316287047
NFR Letter:	03/05/2013
Date NFR Recorded:	03/26/2013
Comprehensive / Focused:	Comprehensive
Remediation Applicant Name:	Eddie Youkhana
RA Company:	Wabash Van Buren Park One
RA Address:	65 East Harrison Street
RA City,St,Zip:	Chicago, IL 60604
Worker Caution:	Yes
Acres:	0.62
Land Use:	Industrial/Commercial
Ground Water Use Restriction:	No
Highway Authority Agreement:	No
Ordinance:	Yes
Industrial - Commercial:	Yes
Slab on Grade:	No

MAP FINDINGS  
FOCUS MAP 1

Map ID	Site	Database(s)	EPA ID Number
--------	------	-------------	---------------

**WABASH VAN BUREN PARK ONE LLC (Continued)**

**S112351844**

BCT:	No
Building Slab:	No
Asphalt Used:	Yes
Concrete Used:	No
Clean Soil 3ft:	No
Clean Soil 10ft:	No
Alternate Barrier:	No

SRP:

IL EPA Id:	0316287047
US EPA Id:	Not reported
Longitude:	-87.626519
Latitude:	41.876681
Contact Name:	Eddie Youkhana
Contact Address:	65 East Harrison Street
Contact City,St,Zip:	Chicago, IL 60604
Contact Phone:	(312) 617-4633
Date Enrolled:	12/03/2012
Point Of Contact:	Ronald W. Schrack, P.E.
Consultant Company:	Schrack Environmental Consulting, Inc.
Consultant Address:	14106 South Naperville Road
Consultant City,St,Zip:	Plainfield, IL 60544
Consultant Phone:	(815) 254-4007
Proj Mgr Assigned:	Tammy Smith
Sec. 4 Letter Date:	Not reported
Active:	No
No Further Remediation Letter Dt:	03/05/2013
Remediation Applicant Co:	Wabash Van Buren Park One
Effective:	True
Remediation Applicant Name:	Eddie Youkhana
Remediation Applicant Company:	Wabash Van Buren Park One
Remediation Applicant Address:	65 East Harrison Street
Remediation Applicant City,St,Zip:	Chicago, IL 60604
Illinois EPA:	0316287047
Site Name:	Wasbash Van Buren Park One, LLC
NFR Letter:	2013-03-05
NFR Letter Date Recorded:	2013-03-26
Comprehensive/Focused:	Comprehensive
Worker Caution:	Yes
Acres:	0.62
Land Use:	Industrial/Commercial
Ground Water Use Restriction:	No
Highway Authority Agreement:	No
Ordinance:	Yes
Industrial - Commercial:	Yes
Slab on Grade:	No
BCT:	No
Building Slab:	No
Asphalt Used:	Yes
Concrete Used:	No
Clean Soil 3ft:	No
Clean Soil 10ft:	No
Alternate Barrier:	No



MAP FINDINGS  
FOCUS MAP 1

Map ID	Site	Database(s)	EPA ID Number
8	<b>ROOSEVELT UNIVERSITY</b> <b>421-425 S. WABASH</b> <b>CHICAGO, IL 60605</b>  UST: Facility ID: 2037367 Facility Status: CLOSED <b>Facility Type: PRIVATE INSTITUTION</b> Owner Id: U0035712 Owner Name: Roosevelt University Owner Address: 430 S. Michigan Avenue Owner City,St,Zip: Chicago, IL 606051394  Tank Number: 1 <b>Tank Status: Removed</b> Tank Capacity: 15000 Tank Substance: Heating Oil Last Used Date: 1/1/1981 OSFM First Notify Date: 9/8/1998 Red Tag Issue Date: Not reported Install Date: Not reported <b>Green Tag Decal: Not reported</b> <b>Green Tag Issue Date: Not reported</b> <b>Green Tag Expire Date: Not reported</b> Fee Due: \$0.00 Motor Fuel Permit Inspection Date: Not reported Motor Fuel Permit Expiration Date: Not reported MOTOR FUEL TYPE: Not reported Pending Nov: N IEMA: Not reported Equipment Type: Not reported Equipment: Not reported Last Passing Date: Not reported Test Expire Date: Not reported	IL UST	U003668277 N/A
8	<b>ROOSEVELT UNIVERSITY</b> <b>430 S MICHIGAN AVE</b> <b>CHICAGO, IL 60605</b>  RCRA-CESQG: Date form received by agency:08/01/1988 Facility name: ROOSEVELT UNIVERSITY Facility address: 430 S MICHIGAN AVE CHICAGO, IL 60605 EPA ID: ILD042531418 Contact: TODD RYAN Contact address: 430 S MICHIGAN AVE CHICAGO, IL 60605  Contact country: US Contact telephone: (312) 341-3600 Contact email: Not reported EPA Region: 05 Land type: Private Classification: Conditionally Exempt Small Quantity Generator Description: Handler: generates 100 kg or less of hazardous waste per calendar month, and accumulates 1000 kg or less of hazardous waste at any time; or generates 1 kg or less of acutely hazardous waste per calendar month, and accumulates at any time: 1 kg or less of acutely hazardous waste; or 100 kg or less of any residue or contaminated soil, waste or other debris resulting from the cleanup of a spill, into or on any	<b>RCRA-CESQG</b> <b>FINDS</b> <b>WI MANIFEST</b>	<b>1000380658</b> <b>ILD042531418</b>

MAP FINDINGS  
FOCUS MAP 1

Map ID      Site      Database(s)      EPA ID Number

---

**ROOSEVELT UNIVERSITY (Continued)**

**1000380658**

land or water, of acutely hazardous waste; or generates 100 kg or less of any residue or contaminated soil, waste or other debris resulting from the cleanup of a spill, into or on any land or water, of acutely hazardous waste during any calendar month, and accumulates at any time: 1 kg or less of acutely hazardous waste; or 100 kg or less of any residue or contaminated soil, waste or other debris resulting from the cleanup of a spill, into or on any land or water, of acutely hazardous waste

Owner/Operator Summary:

Owner/operator name: ROOSEVELT UNIVERSITY  
Owner/operator address: 430 S MICHIGAN AVE  
CHICAGO, IL 60605  
Owner/operator country: Not reported  
Owner/operator telephone: (312) 341-3600  
Legal status: Private  
Owner/Operator Type: Owner  
Owner/Op start date: Not reported  
Owner/Op end date: Not reported

Owner/operator name: NAME NOT REPORTED  
Owner/operator address: ADDRESS NOT REPORTED  
CITY NOT REPORTED, AK 99998  
Owner/operator country: Not reported  
Owner/operator telephone: (312) 555-1212  
Legal status: Private  
Owner/Operator Type: Operator  
Owner/Op start date: Not reported  
Owner/Op end date: Not reported

Handler Activities Summary:

U.S. importer of hazardous waste: No  
Mixed waste (haz. and radioactive): No  
Recycler of hazardous waste: No  
Transporter of hazardous waste: No  
Treater, storer or disposer of HW: No  
Underground injection activity: No  
On-site burner exemption: No  
Furnace exemption: No  
Used oil fuel burner: No  
Used oil processor: No  
User oil refiner: No  
Used oil fuel marketer to burner: No  
Used oil Specification marketer: No  
Used oil transfer facility: No  
Used oil transporter: No

. Waste code: D000  
. Waste name: Not Defined  
  
. Waste code: D001  
. Waste name: IGNITABLE WASTE  
  
. Waste code: D002  
. Waste name: CORROSIVE WASTE

MAP FINDINGS  
FOCUS MAP 1

Map ID	Site	Database(s)	EPA ID Number
	<b>ROOSEVELT UNIVERSITY (Continued)</b>		<b>1000380658</b>
	. Waste code:	D003	
	. Waste name:	REACTIVE WASTE	
	. Waste code:	F002	
	. Waste name:	THE FOLLOWING SPENT HALOGENATED SOLVENTS: TETRACHLOROETHYLENE, METHYLENE CHLORIDE, TRICHLOROETHYLENE, 1,1,1-TRICHLOROETHANE, CHLOROBENZENE, 1,1,2-TRICHLORO-1,2,2-TRIFLUOROETHANE, ORTHO-DICHLOROBENZENE, TRICHLOROFLUOROMETHANE, AND 1,1,2, TRICHLOROETHANE; ALL SPENT SOLVENT MIXTURES/BLENDS CONTAINING, BEFORE USE, A TOTAL OF TEN PERCENT OR MORE (BY VOLUME) OF ONE OR MORE OF THE ABOVE HALOGENATED SOLVENTS OR THOSE SOLVENTS LISTED IN F001, F004, AND F005; AND STILL BOTTOMS FROM THE RECOVERY OF THESE SPENT SOLVENTS AND SPENT SOLVENT MIXTURES.	
	. Waste code:	F003	
	. Waste name:	THE FOLLOWING SPENT NONHALOGENATED SOLVENTS: XYLENE, ACETONE, ETHYL ACETATE, ETHYL BENZENE, ETHYL ETHER, METHYL ISOBUTYL KETONE, N-BUTYL ALCOHOL, CYCLOHEXANONE, AND METHANOL; ALL SPENT SOLVENT MIXTURES/BLENDS CONTAINING, BEFORE USE, ONLY THE ABOVE SPENT NONHALOGENATED SOLVENTS; AND ALL SPENT SOLVENT MIXTURES/BLENDS CONTAINING, BEFORE USE, ONE OR MORE OF THE ABOVE NONHALOGENATED SOLVENTS, AND A TOTAL OF TEN PERCENT OR MORE (BY VOLUME) OF ONE OR MORE OF THOSE SOLVENTS LISTED IN F001, F002, F004, AND F005; AND STILL BOTTOMS FROM THE RECOVERY OF THESE SPENT SOLVENTS AND SPENT SOLVENT MIXTURES.	
	. Waste code:	F005	
	. Waste name:	THE FOLLOWING SPENT NONHALOGENATED SOLVENTS: TOLUENE, METHYL ETHYL KETONE, CARBON DISULFIDE, ISOBUTANOL, PYRIDINE, BENZENE, 2-ETHOXYETHANOL, AND 2-NITROPROPANE; ALL SPENT SOLVENT MIXTURES/BLENDS CONTAINING, BEFORE USE, A TOTAL OF TEN PERCENT OR MORE (BY VOLUME) OF ONE OR MORE OF THE ABOVE NONHALOGENATED SOLVENTS OR THOSE SOLVENTS LISTED IN F001, F002, OR F004; AND STILL BOTTOMS FROM THE RECOVERY OF THESE SPENT SOLVENTS AND SPENT SOLVENT MIXTURES.	
	. Waste code:	P075	
	. Waste name:	NICOTINE, & SALTS (OR) PYRIDINE, 3-(1-METHYL-2-PYRROLIDINYL)-(S)-, & SALTS	
	. Waste code:	P098	
	. Waste name:	POTASSIUM CYANIDE (OR) POTASSIUM CYANIDE K(CN)	
	. Waste code:	P106	
	. Waste name:	SODIUM CYANIDE (OR) SODIUM CYANIDE NA(CN)	
	. Waste code:	P108	
	. Waste name:	STRYCHNIDIN-10-ONE, & SALTS (OR) STRYCHNINE, & SALTS	
	. Waste code:	U007	
	. Waste name:	2-PROPENAMIDE (OR) ACRYLAMIDE	
	. Waste code:	U061	
	. Waste name:	BENZENE, 1,1'-(2,2,2-TRICHLOROETHYLIDENE)BIS[4-CHLORO- (OR) DDT	
	. Waste code:	U067	
	. Waste name:	ETHANE, 1,2-DIBROMO- (OR) ETHYLENE DIBROMIDE	

MAP FINDINGS  
FOCUS MAP 1

Map ID Site Database(s) EPA ID Number

**ROOSEVELT UNIVERSITY (Continued)**

**1000380658**

- . Waste code: U084
- . Waste name: 1,3-DICHLOROPROPENE (OR) 1-PROPENE, 1,3-DICHLORO-
  
- . Waste code: U102
- . Waste name: 1,2-BENZENEDICARBOXYLIC ACID, DIMETHYL ESTER (OR) DIMETHYL PHTHALATE
  
- . Waste code: U122
- . Waste name: FORMALDEHYDE
  
- . Waste code: U144
- . Waste name: ACETIC ACID, LEAD(2+) SALT (OR) LEAD ACETATE
  
- . Waste code: U147
- . Waste name: 2,5-FURANDIONE (OR) MALEIC ANHYDRIDE
  
- . Waste code: U165
- . Waste name: NAPHTHALENE
  
- . Waste code: U188
- . Waste name: PHENOL
  
- . Waste code: U190
- . Waste name: 1,3-ISOBENZOFURANDIONE (OR) PHTHALIC ANHYDRIDE
  
- . Waste code: U219
- . Waste name: THIOUREA

Violation Status: No violations found

Evaluation Action Summary:

Evaluation date: 04/02/1992  
Evaluation: COMPLIANCE EVALUATION INSPECTION ON-SITE  
Area of violation: Not reported  
Date achieved compliance: Not reported  
Evaluation lead agency: State

FINDS:

Registry ID: 110007527836

Environmental Interest/Information System

ACES (Illinois - Agency Compliance And Enforcement System) is the Illinois EPA Project to facilitate the permitting operations

RCRAInfo is a national information system that supports the Resource Conservation and Recovery Act (RCRA) program through the tracking of events and activities related to facilities that generate, transport, and treat, store, or dispose of hazardous waste. RCRAInfo allows RCRA program staff to track the notification, permit, compliance, and corrective action activities required under RCRA.

WI MANIFEST:

Year: 2014  
EPA ID: ILD042531418  
FID: Not reported  
ACT Code: 203

MAP FINDINGS  
FOCUS MAP 1

Map ID      Site      Database(s)      EPA ID Number

---

**ROOSEVELT UNIVERSITY (Continued)**

**1000380658**

ACT Status:                    A  
ACT Code 1:                    203  
ACT Name:                      HW Generator - Very Small  
Contact Title:                  Not reported  
Contact Name:                  Not reported  
Contact Address:                Not reported  
Contact City/State/Zip:        Not reported  
Contact Telephone:              Not reported  
Contact EMail Address:         Not reported

Shipped:

Year:                            2014  
Manifest Doc Id:                000847990VES  
Copy Type:                      TSDCOPY  
Gen EPA ID:                    ILD042531418  
Gen Date:                        11/11/2014  
GEN Copy Revd Date:            Not reported  
TSD Date:                        11/17/2014  
TSD EPA ID:                    WID003967148  
TSD Copy Revd Date:            12/11/2014

Year:                            2014  
Manifest Doc Id:                000883379VES  
Copy Type:                      TSDCOPY  
Gen EPA ID:                    ILD042531418  
Gen Date:                        05/06/2014  
GEN Copy Revd Date:            Not reported  
TSD Date:                        05/08/2014  
TSD EPA ID:                    WID003967148  
TSD Copy Revd Date:            06/13/2014

Year:                            2014  
Manifest Doc Id:                000883382VES  
Copy Type:                      TSDCOPY  
Gen EPA ID:                    ILD042531418  
Gen Date:                        05/06/2014  
GEN Copy Revd Date:            Not reported  
TSD Date:                        05/17/2014  
TSD EPA ID:                    WID988566543  
TSD Copy Revd Date:            06/02/2014

Year:                            2013  
EPA ID:                         ILD042531418  
FID:                              Not reported  
ACT Code:                        203  
ACT Status:                      A  
ACT Code 1:                      203  
ACT Name:                        HW Generator - Very Small  
Contact Title:                  Not reported  
Contact Name:                  Not reported  
Contact Address:                Not reported  
Contact City/State/Zip:        Not reported  
Contact Telephone:              Not reported  
Contact EMail Address:         Not reported

MAP FINDINGS  
FOCUS MAP 1

Map ID	Site	Database(s)	EPA ID Number
--------	------	-------------	---------------

**ROOSEVELT UNIVERSITY (Continued)**

**1000380658**

Shipped:

Year: 2013  
 Manifest Doc Id: 000729785VES  
 Copy Type: TSDCOPY  
 Gen EPA ID: ILD042531418  
 Gen Date: 05/31/2013  
 GEN Copy Revd Date: Not reported  
 TSD Date: 06/07/2013  
 TSD EPA ID: WID988566543  
 TSD Copy Revd Date: 07/09/2013

Year: 2013  
 Manifest Doc Id: 000729786VES  
 Copy Type: TSDCOPY  
 Gen EPA ID: ILD042531418  
 Gen Date: 05/31/2013  
 GEN Copy Revd Date: Not reported  
 TSD Date: 06/10/2013  
 TSD EPA ID: WID003967148  
 TSD Copy Revd Date: 07/15/2013

Year: 2013  
 Manifest Doc Id: 000764318VES  
 Copy Type: TSDCOPY  
 Gen EPA ID: ILD042531418  
 Gen Date: 12/20/2013  
 GEN Copy Revd Date: Not reported  
 TSD Date: 12/27/2013  
 TSD EPA ID: WID003967148  
 TSD Copy Revd Date: 01/07/2014

Year: 2012  
 EPA ID: ILD042531418  
 FID: Not reported  
 ACT Code: 203  
 ACT Status: A  
 ACT Code 1: 203  
 ACT Name: HW Generator - Very Small  
 Contact Title: Not reported  
 Contact Name: Not reported  
 Contact Address: Not reported  
 Contact City/State/Zip: Not reported  
 Contact Telephone: Not reported  
 Contact EMail Address: Not reported

Shipped:

Year: 2012  
 Manifest Doc Id: 000643473VES  
 Copy Type: TSDCOPY  
 Gen EPA ID: ILD042531418  
 Gen Date: 10/31/2012  
 GEN Copy Revd Date: Not reported  
 TSD Date: 11/09/2012  
 TSD EPA ID: WID003967148  
 TSD Copy Revd Date: 12/17/2012

MAP FINDINGS  
FOCUS MAP 1

Map ID	Site	Database(s)	EPA ID Number
--------	------	-------------	---------------

**ROOSEVELT UNIVERSITY (Continued)**

**1000380658**

Year: 2012  
 Manifest Doc Id: 000643475VES  
 Copy Type: TSDCOPY  
 Gen EPA ID: ILD042531418  
 Gen Date: 10/31/2012  
 GEN Copy Revd Date: Not reported  
 TSD Date: 11/12/2012  
 TSD EPA ID: WID003967148  
 TSD Copy Revd Date: 12/17/2012

Year: 2011  
 EPA ID: ILD042531418  
 FID: Not reported  
 ACT Code: 203  
 ACT Status: A  
 ACT Code 1: 203  
 ACT Name: HW Generator - Very Small  
 Contact Title: Not reported  
 Contact Name: Not reported  
 Contact Address: Not reported  
 Contact City/State/Zip: Not reported  
 Contact Telephone: Not reported  
 Contact EMail Address: Not reported

Shipped:  
 Year: 2011  
 Manifest Doc Id: 001352347GBF  
 Copy Type: TSDCOPY  
 Gen EPA ID: ILD042531418  
 Gen Date: 02/09/2011  
 GEN Copy Revd Date: Not reported  
 TSD Date: 02/23/2011  
 TSD EPA ID: WID988566543  
 TSD Copy Revd Date: 03/07/2011

Year: 2007  
 EPA ID: ILD042531418  
 FID: 0  
 ACT Code: 203  
 ACT Status: A  
 ACT Code 1: 203  
 ACT Name: HW Generator - Very Small  
 Contact Title: Not reported  
 Contact Name: Not reported  
 Contact Address: Not reported  
 Contact City/State/Zip: 0  
 Contact Telephone: 0  
 Contact EMail Address: Not reported

Year: 2006  
 EPA ID: ILD042531418  
 FID: 0  
 ACT Code: 203  
 ACT Status: A

MAP FINDINGS  
FOCUS MAP 1

Map ID	Site	Database(s)	EPA ID Number
--------	------	-------------	---------------

**ROOSEVELT UNIVERSITY (Continued)**

**1000380658**

ACT Code 1: 203  
 ACT Name: HW Generator - Very Small  
 Contact Title: Not reported  
 Contact Name: Not reported  
 Contact Address: Not reported  
 Contact City/State/Zip: Not reported  
 Contact Telephone: Not reported  
 Contact EMail Address: Not reported

Year: 2004  
 EPA ID: ILD042531418  
 FID: 0  
 ACT Code: 203  
 ACT Status: A  
 ACT Code 1: 203  
 ACT Name: HW Generator - Very Small  
 Contact Title: Not reported  
 Contact Name: Not reported  
 Contact Address: Not reported  
 Contact City/State/Zip: Not reported  
 Contact Telephone: Not reported  
 Contact EMail Address: Not reported

**8 COMMERCIAL BUILDING  
 418 S. WABASH AVE.  
 CHICAGO, IL 60605**

**IL UST U004179103  
 N/A**

UST:

Facility ID: 2044893  
 Facility Status: EXEMPT  
**Facility Type: COMMERCIAL / RETAIL**  
 Owner Id: U0036096  
 Owner Name: One Congress Center LP  
 Owner Address: One Congress Center 7800 Kingery Highway, Suite 3000  
 Owner City,St,Zip: Willowbrook, IL 60527

Tank Number: 1  
**Tank Status: Exempt from registration**  
 Tank Capacity: 7000  
 Tank Substance: Heating Oil  
 Last Used Date: 12/31/1973  
 OSFM First Notify Date: Not reported  
 Red Tag Issue Date: Not reported  
 Install Date: Not reported  
**Green Tag Decal: Not reported**  
**Green Tag Issue Date: Not reported**  
**Green Tag Expire Date: Not reported**  
 Fee Due: Not reported  
 Motor Fuel Permit Inspection Date: Not reported  
 Motor Fuel Permit Expiration Date: Not reported  
 MOTOR FUEL TYPE: Not reported  
 Pending Nov: N  
 IEMA: Not reported  
 Equipment Type: Not reported  
 Equipment: Not reported  
 Last Passing Date: Not reported



MAP FINDINGS  
FOCUS MAP 1

Map ID Site Database(s) EPA ID Number

**COMMERCIAL BUILDING (Continued)**

**U004179103**

Test Expire Date: Not reported

Tank Number: 2  
**Tank Status:** **Exempt from registration**  
 Tank Capacity: 7000  
 Tank Substance: Heating Oil  
 Last Used Date: 12/31/1973  
 OSFM First Notify Date: Not reported  
 Red Tag Issue Date: Not reported  
 Install Date: Not reported  
**Green Tag Decal:** **Not reported**  
**Green Tag Issue Date:** **Not reported**  
**Green Tag Expire Date:** **Not reported**  
 Fee Due: Not reported  
 Motor Fuel Permit Inspection Date: Not reported  
 Motor Fuel Permit Expiration Date: Not reported  
 MOTOR FUEL TYPE: Not reported  
 Pending Nov: N  
 IEMA: Not reported  
 Equipment Type: Not reported  
 Equipment: Not reported  
 Last Passing Date: Not reported  
 Test Expire Date: Not reported

8

**GOLDSTEIN NATHAN & SHIRLEY TRUST**  
**426-428 S WABASH**  
**CHICAGO, IL 60601**

**IL UST U001142514**  
**N/A**

UST:  
 Facility ID: 2030536  
 Facility Status: INACTIVE/HEATING OIL  
**Facility Type:** **NONE**  
 Owner Id: U0020003  
 Owner Name: Goldstein Nathan & Shirley Trust  
 Owner Address: 1115 Heather Rd  
 Owner City,St,Zip: Deerfield, IL 60015

Tank Number: 1  
**Tank Status:** **Out of service**  
 Tank Capacity: 6000  
 Tank Substance: Heating Oil  
 Last Used Date: 11/1/1974  
 OSFM First Notify Date: 6/22/1992  
 Red Tag Issue Date: Not reported  
 Install Date: Not reported  
**Green Tag Decal:** **Not reported**  
**Green Tag Issue Date:** **Not reported**  
**Green Tag Expire Date:** **Not reported**  
 Fee Due: \$0.00  
 Motor Fuel Permit Inspection Date: Not reported  
 Motor Fuel Permit Expiration Date: Not reported  
 MOTOR FUEL TYPE: Not reported  
 Pending Nov: N  
 IEMA: Not reported  
 Equipment Type: Not reported  
 Equipment: Not reported  
 Last Passing Date: Not reported

MAP FINDINGS  
FOCUS MAP 1

Map ID	Site	Database(s)	EPA ID Number
--------	------	-------------	---------------

**GOLDSTEIN NATHAN & SHIRLEY TRUST (Continued)**

**U001142514**

Test Expire Date: Not reported

**8**

**ROOSEVELT UNIVERSITY  
509 SOUTH WABASH AVENUE  
CHICAGO, IL 60605**

**IL ENG CONTROLS  
IL INST CONTROL  
IL SRP** **S112087642  
N/A**

**ENGINEERING CONTROLS:**

Illinois Epa Id: 0316325527  
NFR Letter: 07/08/2013  
Date NFR Recorded: 08/06/2013  
Comprehensive / Focused: Focused  
Remediation Applicant Name: Paul Matthews  
RA Company: Roosevelt University  
RA Address: 430 South Michigan Avenue  
RA City,St,Zip: Chicago, IL 60605  
Worker Caution: Yes  
Acres: 0.33  
Land Use: Residential or Industrial/Commercial  
Ground Water Use Restriction: No  
Highway Authority Agreement: No  
Ordinance: Yes  
Industrial - Commercial: No  
Slab on Grade: No  
BCT: No  
Building Slab: No  
Asphalt Used: No  
Concrete Used: Yes  
Clean Soil 3ft: No  
Clean Soil 10ft: No  
Alternate Barrier: No

**IL INSTUTIONAL CONTROL:**

Illinois EPA Id: 0316325527  
NFR Letter: 07/08/2013  
Date NFR Recorded: 08/06/2013  
Comprehensive / Focused: Focused  
Remediation Applicant Name: Paul Matthews  
RA Company: Roosevelt University  
RA Address: 430 South Michigan Avenue  
RA City,St,Zip: Chicago, IL 60605  
Worker Caution: Yes  
Acres: 0.33  
Land Use: Residential or Industrial/Commercial  
Ground Water Use Restriction: No  
Highway Authority Agreement: No  
Ordinance: Yes  
Industrial - Commercial: No  
Slab on Grade: No  
BCT: No  
Building Slab: No  
Asphalt Used: No  
Concrete Used: Yes  
Clean Soil 3ft: No  
Clean Soil 10ft: No  
Alternate Barrier: No

MAP FINDINGS  
FOCUS MAP 1

Map ID      Site      Database(s)      EPA ID Number

---

**ROOSEVELT UNIVERSITY (Continued)**

**S112087642**

SRP:

IL EPA Id:                    0316325527  
 US EPA Id:                    Not reported  
 Longitude:                   -87.625641  
 Latitude:                    41.875363  
 Contact Name:              Paul Matthews  
 Contact Address:            430 South Michigan Avenue  
 Contact City,St,Zip:        Chicago, IL 60605  
 Contact Phone:              (312) 341-3583  
 Date Enrolled:              07/06/2010  
 Point Of Contact:          Robert Johnson  
 Consultant Company:        Environmental Consulting Group, Inc.  
 Consultant Address:        411 South Wells Street  
 Consultant City,St,Zip:     Chicago, IL 60607  
 Consultant Phone:          (312) 663-3900  
 Proj Mgr Assigned:         Todd Hall  
 Sec. 4 Letter Date:         Not reported  
 Active:                        No  
 No Further Remediation Letter Dt: 07/08/2013  
 Remediation Applicant Co:    Roosevelt University  
 Effective:                    True  
 Remediation Applicant Name: Paul Matthews  
 Remediation Applicant Company: Roosevelt University  
 Remediation Applicant Address: 430 South Michigan Avenue  
 Remediation Applicant City,St,Zip: Chicago, IL 60605  
 Illinois EPA:                0316325527  
 Site Name:                    Roosevelt University  
 NFR Letter:                  2013-07-08  
 NFR Letter Date Recorded:    2013-08-06  
 Comprehensive/Focused:     Focused  
 Worker Caution:            Yes  
 Acres:                        0.33  
 Land Use:                    Residential or Industrial/Commercial  
 Ground Water Use Restriction: No  
 Highway Authority Agreement: No  
 Ordinance:                  Yes  
 Industrial - Commercial:     No  
 Slab on Grade:              No  
 BCT:                         No  
 Building Slab:              No  
 Asphalt Used:                No  
 Concrete Used:              Yes  
 Clean Soil 3ft:              No  
 Clean Soil 10ft:             No  
 Alternate Barrier:            No

IL EPA Id:                    0316325527  
 US EPA Id:                    Not reported  
 Longitude:                   -87.625641  
 Latitude:                    41.875363  
 Contact Name:              Paul Matthews  
 Contact Address:            430 South Michigan Avenue  
 Contact City,St,Zip:        Chicago, IL 60605  
 Contact Phone:              (312) 341-3583  
 Date Enrolled:              07/06/2010  
 Point Of Contact:          Robert Johnson

MAP FINDINGS  
FOCUS MAP 1

Map ID Site Database(s) EPA ID Number

**ROOSEVELT UNIVERSITY (Continued)**

**S112087642**

Consultant Company: Environmental Consulting Group, Inc.  
 Consultant Address: 411 South Wells Street  
 Consultant City,St,Zip: Chicago, IL 60607  
 Consultant Phone: (312) 663-3900  
 Proj Mgr Assigned: Todd Hall  
 Sec. 4 Letter Date: Not reported  
 Active: No  
 No Further Remediation Letter Dt: 03/19/2013  
 Remediation Applicant Co: Roosevelt University  
 Effective: False  
 Remediation Applicant Name: Paul Matthews  
 Remediation Applicant Company: Roosevelt University  
 Remediation Applicant Address: 430 South Michigan Avenue  
 Remediation Applicant City,St,Zip: Chicago, IL 60605  
 Illinois EPA: 0316325527  
 Site Name: Roosevelt University  
 NFR Letter: 2013-07-08  
 NFR Letter Date Recorded: 2013-08-06  
 Comprehensive/Focused: Focused  
 Worker Caution: Yes  
 Acres: 0.33  
 Land Use: Residential or Industrial/Commercial  
 Ground Water Use Restriction: No  
 Highway Authority Agreement: No  
 Ordinance: Yes  
 Industrial - Commercial: No  
 Slab on Grade: No  
 BCT: No  
 Building Slab: No  
 Asphalt Used: No  
 Concrete Used: Yes  
 Clean Soil 3ft: No  
 Clean Soil 10ft: No  
 Alternate Barrier: No

**8 SCHILKE MUSIC PROD  
529 S WABASH AVE  
CHICAGO, IL 60605**

**RCRA-SQG 1000254326  
FINDS ILD005102587**

RCRA-SQG:

Date form received by agency: 04/22/1987  
 Facility name: SCHILKE MUSIC PRODUCTS  
 Facility address: 529 S WABASH AVE  
 CHICAGO, IL 60605  
 EPA ID: ILD005102587  
 Contact: RICHARD MORAVEC  
 Contact address: 529 S WABASH AVE  
 CHICAGO, IL 60605  
 Contact country: US  
 Contact telephone: (312) 922-0570  
 Contact email: Not reported  
 EPA Region: 05  
 Classification: Small Small Quantity Generator  
 Description: Handler: generates more than 100 and less than 1000 kg of hazardous waste during any calendar month and accumulates less than 6000 kg of hazardous waste at any time; or generates 100 kg or less of hazardous waste during any calendar month, and accumulates more than 1000 kg of

MAP FINDINGS  
FOCUS MAP 1

Map ID Site Database(s) EPA ID Number

**SCHILKE MUSIC PROD (Continued)**

**1000254326**

hazardous waste at any time

Owner/Operator Summary:

Owner/operator name: NAME NOT REPORTED  
Owner/operator address: ADDRESS NOT REPORTED  
CITY NOT REPORTED, AK 99998  
Owner/operator country: Not reported  
Owner/operator telephone: (312) 555-1212  
Legal status: Private  
Owner/Operator Type: Operator  
Owner/Op start date: Not reported  
Owner/Op end date: Not reported

Owner/operator name: SCHILKE ALICE  
Owner/operator address: ADDRESS NOT REPORTED  
CITY NOT REPORTED, AK 99998  
Owner/operator country: Not reported  
Owner/operator telephone: (312) 555-1212  
Legal status: Private  
Owner/Operator Type: Owner  
Owner/Op start date: Not reported  
Owner/Op end date: Not reported

Handler Activities Summary:

U.S. importer of hazardous waste: No  
Mixed waste (haz. and radioactive): No  
Recycler of hazardous waste: No  
Transporter of hazardous waste: No  
Treater, storer or disposer of HW: No  
Underground injection activity: No  
On-site burner exemption: No  
Furnace exemption: No  
Used oil fuel burner: No  
Used oil processor: No  
User oil refiner: No  
Used oil fuel marketer to burner: No  
Used oil Specification marketer: No  
Used oil transfer facility: No  
Used oil transporter: No

. Waste code: F001  
. Waste name: THE FOLLOWING SPENT HALOGENATED SOLVENTS USED IN DEGREASING:  
TETRACHLOROETHYLENE, TRICHLORETHYLENE, METHYLENE CHLORIDE,  
1,1,1-TRICHLOROETHANE, CARBON TETRACHLORIDE AND CHLORINATED  
FLUOROCARBONS; ALL SPENT SOLVENT MIXTURES/BLENDS USED IN DEGREASING  
CONTAINING, BEFORE USE, A TOTAL OF TEN PERCENT OR MORE (BY VOLUME) OF  
ONE OR MORE OF THE ABOVE HALOGENATED SOLVENTS OR THOSE SOLVENTS LISTED  
IN F002, F004, AND F005; AND STILL BOTTOMS FROM THE RECOVERY OF THESE  
SPENT SOLVENTS AND SPENT SOLVENT MIXTURES.

Violation Status: No violations found

FINDS:

Registry ID: 110005813584

Environmental Interest/Information System

MAP FINDINGS  
FOCUS MAP 1

Map ID	Site	Database(s)	EPA ID Number
--------	------	-------------	---------------

**SCHILKE MUSIC PROD (Continued)**

**1000254326**

ACES (Illinois - Agency Compliance And Enforcement System) is the Illinois EPA Project to facilitate the permitting operations

RCRAInfo is a national information system that supports the Resource Conservation and Recovery Act (RCRA) program through the tracking of events and activities related to facilities that generate, transport, and treat, store, or dispose of hazardous waste. RCRAInfo allows RCRA program staff to track the notification, permit, compliance, and corrective action activities required under RCRA.

8

**HARRISON HOTEL  
65 E HARRISON  
CHICAGO, IL 60605**

**IL UST U000791540  
N/A**

UST:

Facility ID:	2027216
Facility Status:	ACTIVE
<b>Facility Type:</b>	<b>COMMERCIAL / RETAIL</b>
Owner Id:	U0017278
Owner Name:	Harrison Hotel
Owner Address:	65 E Harrison
Owner City,St,Zip:	Chicago, IL 60605

Tank Number:	1
<b>Tank Status:</b>	<b>Currently in use</b>
Tank Capacity:	6000
Tank Substance:	Heating Oil
Last Used Date:	Not reported
OSFM First Notify Date:	5/17/1991
Red Tag Issue Date:	Not reported
Install Date:	Not reported
<b>Green Tag Decal:</b>	<b>Not reported</b>
<b>Green Tag Issue Date:</b>	<b>Not reported</b>
<b>Green Tag Expire Date:</b>	<b>Not reported</b>
Fee Due:	\$0.00
Motor Fuel Permit Inspection Date:	Not reported
Motor Fuel Permit Expiration Date:	Not reported
MOTOR FUEL TYPE:	Not reported
Pending Nov:	N
IEMA:	Not reported
Equipment Type:	Not reported
Equipment:	Not reported
Last Passing Date:	Not reported
Test Expire Date:	Not reported

8

**COLUMBIA COLLEGE  
600 SOUTH MICHIGAN AVENUE  
CHICAGO, IL 60605**

**IL UST U004135379  
N/A**

UST:

Facility ID:	2044328
Facility Status:	CLOSED
<b>Facility Type:</b>	<b>PRIVATE INSTITUTION</b>
Owner Id:	U0034945
Owner Name:	Columbia College

MAP FINDINGS  
FOCUS MAP 1

Map ID	Site	Database(s)	EPA ID Number
	<b>COLUMBIA COLLEGE (Continued)</b>		<b>U004135379</b>
	Owner Address: 600 South Michigan Avenue Owner City,St,Zip: Chicago, IL 60605		
	Tank Number: 1		
	<b>Tank Status: Removed</b>		
	Tank Capacity: 10000		
	Tank Substance: Heating Oil		
	Last Used Date: 4/1/2089		
	OSFM First Notify Date: 4/24/2009		
	Red Tag Issue Date: Not reported		
	Install Date: Not reported		
	<b>Green Tag Decal: Not reported</b>		
	<b>Green Tag Issue Date: Not reported</b>		
	<b>Green Tag Expire Date: Not reported</b>		
	Fee Due: \$0.00		
	Motor Fuel Permit Inspection Date: Not reported		
	Motor Fuel Permit Expiration Date: Not reported		
	MOTOR FUEL TYPE: Not reported		
	Pending Nov: N		
	IEMA: Not reported		
	Equipment Type: Not reported		
	Equipment: Not reported		
	Last Passing Date: Not reported		
	Test Expire Date: Not reported		
<b>8</b>	<b>ROXANA PETROLEUM CORN 624 S MICH BLVD CHICAGO, IL</b>	<b>EDR Hist Auto</b>	<b>1009098100 N/A</b>
	EDR Historical Auto Stations: Name: ROXANA PETROLEUM CORN Year: 1928 Type: GASOLINE AND OIL SERVICE STATIONS		
<b>8</b>	<b>WHITE SWAN GASOLINE CO 624 S MICH AV R1409 CHICAGO, IL</b>	<b>EDR Hist Auto</b>	<b>1009095954 N/A</b>
	EDR Historical Auto Stations: Name: WHITE SWAN GASOLINE CO Year: 1928 Type: GASOLINE AND OIL SERVICE STATIONS		
<b>8</b>	<b>600 SOUTH WABASH LP 600 SOUTH WABASH CHICAGO, IL 60605</b>	<b>IL LUST</b>	<b>S106058422 N/A</b>
	LUST: Incident Num: 20031311 IL EPA Id: 0316325387 Product: Used Oil IEMA Date: 09/05/2003 Project Manager: Bloome Project Manager Phone: (217) 524-1288 Email: Clayton.Bloome@illinois.gov		

MAP FINDINGS  
FOCUS MAP 1

Map ID	Site	Database(s)	EPA ID Number
	<b>600 SOUTH WABASH LP (Continued)</b>		<b>S106058422</b>
	PRP Name: Not reported PRP Contact: Not reported PRP Address: Not reported PRP City,St,Zip: Not reported PRP Phone: Not reported Site Classification: Not reported Section 57.5(g) Letter: P.A. Date Section 57.5(g) Letter: Not reported Non LUST Determination Letter: Not reported 20 Report Received: 09/26/2003 45 Report Received: 10/24/2003 <b>NFA/NFR Letter: 06/07/2004</b> NFR Date Recorded: 06/16/2004		
<b>8</b>	<b>WMCO MAINTENANCE INC 7610 S MICHIGAN CHICAGO CHICAGO, IL</b>	<b>EDR Hist Cleaner</b>	<b>1009188434 N/A</b>
	EDR Historical Cleaners: Name: WMCO MAINTENANCE INC Year: 1981 Type: CARPET AND RUG CLEANERS		
<b>8</b>	<b>SPERTUS INSTITUTE OF JEWISH STUDIES 610 S. MICHIGAN CHICAGO, IL 60605</b>	<b>IL UST</b>	<b>U004022856 N/A</b>
	UST: Facility ID: 2043121 Facility Status: EXEMPT <b>Facility Type: NONE</b> Owner Id: U0033216 Owner Name: College of Judaica Owner Address: 610 S. Michigan Avenue Owner City,St,Zip: Chicago, IL 60605  Tank Number: 1 <b>Tank Status: Exempt from registration</b> Tank Capacity: 1000 Tank Substance: Heating Oil Last Used Date: 12/31/1973 OSFM First Notify Date: 3/2/2004 Red Tag Issue Date: Not reported Install Date: Not reported <b>Green Tag Decal: Not reported</b> <b>Green Tag Issue Date: Not reported</b> <b>Green Tag Expire Date: Not reported</b> Fee Due: Not reported Motor Fuel Permit Inspection Date: Not reported Motor Fuel Permit Expiration Date: Not reported MOTOR FUEL TYPE: Not reported Pending Nov: N IEMA: Not reported Equipment Type: Not reported Equipment: Not reported Last Passing Date: Not reported		



MAP FINDINGS  
FOCUS MAP 1

Map ID	Site	Database(s)	EPA ID Number
--------	------	-------------	---------------

**SPERTUS INSTITUTE OF JEWISH STUDIES (Continued)**

**U004022856**

Test Expire Date: Not reported

**8 SPERTUS INST OF JEWISH STUDIES  
610 S MICHIGAN AVE  
CHICAGO, IL 60605**

**RCRA NonGen / NLR**

**1009216938  
ILR000139121**

RCRA NonGen / NLR:

Date form received by agency: 03/01/2007  
 Facility name: SPERTUS INST OF JEWISH STUDIES  
 Facility address: 610 S MICHIGAN AVE  
 CHICAGO, IL 60605  
 EPA ID: ILR000139121  
 Mailing address: 618 S MICHIGAN AVE  
 CHICAGO, IL 60605  
 Contact: MARVIN S CUTLER  
 Contact address: Not reported  
 Not reported  
 Contact country: US  
 Contact telephone: (312) 322-1742  
 Contact email: Not reported  
 EPA Region: 05  
 Classification: Non-Generator  
 Description: Handler: Non-Generators do not presently generate hazardous waste

Owner/Operator Summary:

Owner/operator name: SPERTUS INSTITUTE  
 Owner/operator address: Not reported  
 Not reported  
 Owner/operator country: US  
 Owner/operator telephone: Not reported  
 Legal status: Private  
 Owner/Operator Type: Owner  
 Owner/Op start date: 10/17/2001  
 Owner/Op end date: Not reported

Owner/operator name: SPERTUS INSTITUTE  
 Owner/operator address: Not reported  
 Not reported  
 Owner/operator country: US  
 Owner/operator telephone: Not reported  
 Legal status: Private  
 Owner/Operator Type: Operator  
 Owner/Op start date: 10/17/2001  
 Owner/Op end date: Not reported

Handler Activities Summary:

U.S. importer of hazardous waste: No  
 Mixed waste (haz. and radioactive): No  
 Recycler of hazardous waste: No  
 Transporter of hazardous waste: No  
 Treater, storer or disposer of HW: No  
 Underground injection activity: No  
 On-site burner exemption: No  
 Furnace exemption: No  
 Used oil fuel burner: No  
 Used oil processor: No  
 User oil refiner: No

MAP FINDINGS  
FOCUS MAP 1

Map ID	Site	Database(s)	EPA ID Number
--------	------	-------------	---------------

**SPERTUS INST OF JEWISH STUDIES (Continued)**

**1009216938**

Used oil fuel marketer to burner: No  
 Used oil Specification marketer: No  
 Used oil transfer facility: No  
 Used oil transporter: No

Historical Generators:

Date form received by agency: 12/23/2005  
 Site name: SPERTUS INSTITUTE OF JEWISH STUDIES  
 Classification: Large Quantity Generator

. Waste code: D008  
 . Waste name: LEAD

Violation Status: No violations found

8

**FORMER BLACKSTONE HOTEL  
636 S MICHIGAN AVE THRID PARTY REMOVAL  
CHICAGO, IL 60605**

**IL UST U003853293  
N/A**

UST:

Facility ID: 2040908  
 Facility Status: EXEMPT  
**Facility Type: NONE**  
 Owner Id: U0030566  
 Owner Name: Maharishi Blobal Development Fund  
 Owner Address: 151 N Michigan Ave Ste 1214  
 Owner City,St,Zip: Chicago, IL 60601

Tank Number: 1  
**Tank Status: Exempt from registration**  
 Tank Capacity: 14000  
 Tank Substance: Heating Oil  
 Last Used Date: Not reported  
 OSFM First Notify Date: 10/12/2001  
 Red Tag Issue Date: Not reported  
 Install Date: Not reported  
**Green Tag Decal: Not reported**  
**Green Tag Issue Date: Not reported**  
**Green Tag Expire Date: Not reported**  
 Fee Due: Not reported  
 Motor Fuel Permit Inspection Date: Not reported  
 Motor Fuel Permit Expiration Date: Not reported  
 MOTOR FUEL TYPE: Not reported  
 Pending Nov: N  
 IEMA: Not reported  
 Equipment Type: Not reported  
 Equipment: Not reported  
 Last Passing Date: Not reported  
 Test Expire Date: Not reported

MAP FINDINGS  
FOCUS MAP 1

Map ID	Site	Database(s)	EPA ID Number
--------	------	-------------	---------------

8	<b>BLACKSTONE HOTEL 636 S MICHIGAN AVE CHICAGO, IL 60603</b>	<b>RCRA-CESQG FINDS</b>	<b>1004698441 ILR000106898</b>
---	--	-----------------------------	------------------------------------

RCRA-CESQG:

Date form received by agency: 07/03/2001  
 Facility name: BLACKSTONE HOTEL  
 Facility address: 636 S MICHIGAN AVE  
 CHICAGO, IL 60603  
 EPA ID: ILR000106898  
 Mailing address: 411 LAKE ZURICH RD  
 BARRINGTON, IL 60601  
 Contact: JIM DAVIS  
 Contact address: 411 LAKE ZURICH RD  
 BARRINGTON, IL 60601  
 Contact country: US  
 Contact telephone: (847) 304-1326  
 Contact email: Not reported  
 EPA Region: 05  
 Classification: Conditionally Exempt Small Quantity Generator  
 Description: Handler: generates 100 kg or less of hazardous waste per calendar month, and accumulates 1000 kg or less of hazardous waste at any time; or generates 1 kg or less of acutely hazardous waste per calendar month, and accumulates at any time: 1 kg or less of acutely hazardous waste; or 100 kg or less of any residue or contaminated soil, waste or other debris resulting from the cleanup of a spill, into or on any land or water, of acutely hazardous waste; or generates 100 kg or less of any residue or contaminated soil, waste or other debris resulting from the cleanup of a spill, into or on any land or water, of acutely hazardous waste during any calendar month, and accumulates at any time: 1 kg or less of acutely hazardous waste; or 100 kg or less of any residue or contaminated soil, waste or other debris resulting from the cleanup of a spill, into or on any land or water, of acutely hazardous waste

Owner/Operator Summary:

Owner/operator name: MAHARISHI GLOBAL DEVELOPMENT  
 Owner/operator address: 151 N MICHIGAN AVE #1214  
 CHICAGO, IL 60601  
 Owner/operator country: Not reported  
 Owner/operator telephone: (312) 616-1702  
 Legal status: Private  
 Owner/Operator Type: Owner  
 Owner/Op start date: Not reported  
 Owner/Op end date: Not reported

Handler Activities Summary:

U.S. importer of hazardous waste: No  
 Mixed waste (haz. and radioactive): No  
 Recycler of hazardous waste: No  
 Transporter of hazardous waste: No  
 Treater, storer or disposer of HW: No  
 Underground injection activity: No  
 On-site burner exemption: No  
 Furnace exemption: No  
 Used oil fuel burner: No  
 Used oil processor: No  
 User oil refiner: No

MAP FINDINGS  
FOCUS MAP 1

Map ID	Site	Database(s)	EPA ID Number
--------	------	-------------	---------------

**BLACKSTONE HOTEL (Continued)**

1004698441

Used oil fuel marketer to burner: No  
 Used oil Specification marketer: No  
 Used oil transfer facility: No  
 Used oil transporter: No

. Waste code: D000  
 . Waste name: Not Defined

. Waste code: D001  
 . Waste name: IGNITABLE WASTE

. Waste code: D007  
 . Waste name: CHROMIUM

. Waste code: D008  
 . Waste name: LEAD

Violation Status: No violations found

**FINDS:**

Registry ID: 110007906855

**Environmental Interest/Information System**

RCRAInfo is a national information system that supports the Resource Conservation and Recovery Act (RCRA) program through the tracking of events and activities related to facilities that generate, transport, and treat, store, or dispose of hazardous waste. RCRAInfo allows RCRA program staff to track the notification, permit, compliance, and corrective action activities required under RCRA.

**8 ALLRIGHT AUTO PARKS INC  
 636 S WABASH  
 CHICAGO, IL 60601**

**IL UST U001142863  
 N/A**

**UST:**

Facility ID: 2014997  
 Facility Status: EXEMPT  
**Facility Type: NONE**  
 Owner Id: U0010834  
 Owner Name: Allright Corporation  
 Owner Address: 221 N LaSalle  
 Owner City,St,Zip: Chicago, IL 60601

Tank Number: 1  
**Tank Status: Exempt from registration**  
 Tank Capacity: 3000  
 Tank Substance: Gasoline  
 Last Used Date: Not reported  
 OSFM First Notify Date: 4/15/1986  
 Red Tag Issue Date: Not reported  
 Install Date: Not reported  
**Green Tag Decal: Not reported**  
**Green Tag Issue Date: Not reported**  
**Green Tag Expire Date: Not reported**  
 Fee Due: Not reported  
 Motor Fuel Permit Inspection Date: Not reported

MAP FINDINGS  
FOCUS MAP 1

Map ID Site Database(s) EPA ID Number

**ALLRIGHT AUTO PARKS INC (Continued)**

**U001142863**

Motor Fuel Permit Expiration Date: Not reported  
MOTOR FUEL TYPE: Not reported  
Pending Nov: N  
IEMA: Not reported  
Equipment Type: Not reported  
Equipment: Not reported  
Last Passing Date: Not reported  
Test Expire Date: Not reported

Tank Number: 2  
**Tank Status: Exempt from registration**  
Tank Capacity: 2000  
Tank Substance: Gasoline  
Last Used Date: Not reported  
OSFM First Notify Date: 4/15/1986  
Red Tag Issue Date: Not reported  
Install Date: Not reported  
**Green Tag Decal: Not reported**  
**Green Tag Issue Date: Not reported**  
**Green Tag Expire Date: Not reported**  
Fee Due: Not reported  
Motor Fuel Permit Inspection Date: Not reported  
Motor Fuel Permit Expiration Date: Not reported  
MOTOR FUEL TYPE: Not reported  
Pending Nov: N  
IEMA: Not reported  
Equipment Type: Not reported  
Equipment: Not reported  
Last Passing Date: Not reported  
Test Expire Date: Not reported

Tank Number: 3  
**Tank Status: Exempt from registration**  
Tank Capacity: 2000  
Tank Substance: Gasoline  
Last Used Date: Not reported  
OSFM First Notify Date: 12/4/1998  
Red Tag Issue Date: Not reported  
Install Date: 1/1/1958  
**Green Tag Decal: Not reported**  
**Green Tag Issue Date: Not reported**  
**Green Tag Expire Date: Not reported**  
Fee Due: Not reported  
Motor Fuel Permit Inspection Date: Not reported  
Motor Fuel Permit Expiration Date: Not reported  
MOTOR FUEL TYPE: Not reported  
Pending Nov: N  
IEMA: Not reported  
Equipment Type: Not reported  
Equipment: Not reported  
Last Passing Date: Not reported  
Test Expire Date: Not reported

MAP FINDINGS  
FOCUS MAP 1

Map ID	Site	Database(s)	EPA ID Number
8	<b>ALL RIGHT PARKING BALBOA &amp; WABASH CHICAGO, IL 60606</b>	<b>IL LUST</b>	<b>S103292241 N/A</b>
	LUST:		
	Incident Num:	860625	
	IL EPA Id:	0316280040	
	Product:	Not reported	
	IEMA Date:	06/25/1986	
	Project Manager:	NOT ASSIGNED	
	Project Manager Phone:	Not reported	
	Email:	Not reported	
	PRP Name:	National Car Rental	
	PRP Contact:	Not reported	
	PRP Address:	Not reported	
	PRP City,St,Zip:	Not reported	
	PRP Phone:	Not reported	
	Site Classification:	Not reported	
	Section 57.5(g) Letter:	731	
	Date Section 57.5(g) Letter:	Not reported	
	Non LUST Determination Letter:	Not reported	
	20 Report Received:	Not reported	
	45 Report Received:	Not reported	
	<b>NFA/NFR Letter:</b>	<b>Not reported</b>	
	NFR Date Recorded:	Not reported	
8	<b>SEVENTH STREET GARAGE 710 SOUTH WABASH CHICAGO, IL 60605</b>	<b>IL UST</b>	<b>U003668138 N/A</b>
	UST:		
	Facility ID:	2036999	
	Facility Status:	ACTIVE	
	<b>Facility Type:</b>	<b>COMMERCIAL / RETAIL</b>	
	Owner Id:	U0035261	
	Owner Name:	Loop Auto Parks / Baryl Properties	
	Owner Address:	710 S. Wabash	
	Owner City,St,Zip:	Chicago, IL 60605	
	Tank Number:	1	
	<b>Tank Status:</b>	<b>Exempt from registration</b>	
	Tank Capacity:	1000	
	Tank Substance:	Gasoline	
	Last Used Date:	12/31/1973	
	OSFM First Notify Date:	1/1/1902	
	Red Tag Issue Date:	Not reported	
	Install Date:	Not reported	
	<b>Green Tag Decal:</b>	<b>P005851</b>	
	<b>Green Tag Issue Date:</b>	<b>12/11/2014</b>	
	<b>Green Tag Expire Date:</b>	<b>12/31/2016</b>	
	Fee Due:	Not reported	
	Motor Fuel Permit Inspection Date:	12/11/2014	
	Motor Fuel Permit Expiration Date:	12/31/2016	
	MOTOR FUEL TYPE:	Fleet	
	Pending Nov:	N	
	IEMA:	Not reported	
	Equipment Type:	Not reported	
	Equipment:	Not reported	
	Last Passing Date:	Not reported	
	Test Expire Date:	Not reported	

MAP FINDINGS  
FOCUS MAP 1

Map ID Site Database(s) EPA ID Number

**SEVENTH STREET GARAGE (Continued)**

**U003668138**

Tank Number: 2  
**Tank Status:** Exempt from registration  
 Tank Capacity: 1000  
 Tank Substance: Heating Oil  
 Last Used Date: 12/31/1973  
 OSFM First Notify Date: 1/1/1902  
 Red Tag Issue Date: Not reported  
 Install Date: Not reported  
**Green Tag Decal:** P005851  
**Green Tag Issue Date:** 12/11/2014  
**Green Tag Expire Date:** 12/31/2016  
 Fee Due: Not reported  
 Motor Fuel Permit Inspection Date: 12/11/2014  
 Motor Fuel Permit Expiration Date: 12/31/2016  
 MOTOR FUEL TYPE: Fleet  
 Pending Nov: N  
 IEMA: Not reported  
 Equipment Type: Not reported  
 Equipment: Not reported  
 Last Passing Date: Not reported  
 Test Expire Date: Not reported

Tank Number: 3  
**Tank Status:** Currently in use  
 Tank Capacity: 3000  
 Tank Substance: Gasoline  
 Last Used Date: Not reported  
 OSFM First Notify Date: 1/12/2004  
 Red Tag Issue Date: Not reported  
 Install Date: Not reported  
**Green Tag Decal:** P005851  
**Green Tag Issue Date:** 12/11/2014  
**Green Tag Expire Date:** 12/31/2016  
 Fee Due: \$0.00  
 Motor Fuel Permit Inspection Date: 12/11/2014  
 Motor Fuel Permit Expiration Date: 12/31/2016  
 MOTOR FUEL TYPE: Fleet  
 Pending Nov: N  
 IEMA: Not reported  
 Equipment Type: Corrosion Prot - Piping  
 Equipment: Sacrificial Anode Cathodic Protection  
 Last Passing Date: 11/24/2014  
 Test Expire Date: 11/24/2017

9 **ASH INDUSTRIAL DISTRICT  
111 W WASHINGTON  
CHICAGO, IL 60438**

**IL SWF/LF S108110674  
IL BOL N/A**

IL WMRC\_LF:  
 Region: WMRC  
 General: Not reported  
 IEPA ID Number: 311590006  
 Municipal Waste: Not reported  
 Provisional IEPA ID: Not reported  
 Septic: Not reported  
 NIPC Map Number: 105  
 Animal: Not reported

MAP FINDINGS  
FOCUS MAP 1

Map ID Site Database(s) EPA ID Number

**ASH INDUSTRIAL DISTRICT (Continued)**

**S108110674**

Owner Name:	ANTHONY FREDERICKS
Pathological:	Not reported
Operator:	ANTHONY FREDERICKS
Industrial:	Not reported
PO Box:	Not reported
Foundry Sand:	Not reported
Incinerator Ash:	Not reported
Slag:	Not reported
Hazardous:	Not reported
Hazardous Liquid:	Not reported
Radiation:	Not reported
Demolition:	X
Lat/Long:	413439/873301
Landscaping:	Not reported
Oil Field:	Not reported
Primemer ID:	3
Special:	Not reported
Township:	36N
Other:	Not reported
Range:	15E
Unknown:	Not reported
Section:	30
Quarter Section1:	NW
Quarter Section2:	Not reported
Quarter Section3:	Not reported
Quarter Section4:	Not reported
IEPA:	X
ISGS:	Not reported
PollutionControlBoard:	Not reported
IDM&M:	Not reported
DPH:	Not reported
Operational Status:	CLOSED NO FINAL COVER
Local Agency:	Not reported
Permit Status:	UNPERMITTED UNAUTHORIZED
Agency:	NIPC
IEPA Permit Date:	10175
Source Other:	Not reported
Close Date:	33176
Reaction:	Not reported
RCRA Facility:	Not reported
Date Discover:	Not reported
GW Monitoring:	NO
Date Cleaned:	Not reported
FD Site:	Not reported
Offsite Waste:	Not reported
Landfill Size:	5
Random Dump:	Not reported
Size Fill:	5
Open Dump:	Not reported
Leachate Collected:	Not reported
Abandonment:	Not reported
Other:	Not reported
Recompacted Clay:	Not reported
In-situ Clay:	Not reported
Secured Containers:	Not reported
Combination:	Not reported
Landfill:	X



MAP FINDINGS  
FOCUS MAP 1

Map ID	Site	Database(s)	EPA ID Number
	<b>ASH INDUSTRIAL DISTRICT (Continued)</b>		<b>S108110674</b>
	None:	Not reported	
	Incineration:	Not reported	
	Other:	Not reported	
	Surface Impoundment:	Not reported	
	Land Application:	Not reported	
	<b>BOL:</b>		
	Site Id:	170000459965	
	Inv Num:	0311590006	
	Interest Name:	Zirp Burnham LLC	
	Interest Type:	BOL	
	Media Code:	LAND	
<b>10</b>	<b>AT MCINTOSH COMPANY 105 W MADISON CHICAGO, IL 60014</b>	<b>IL SWF/LF</b>	<b>S108110683 N/A</b>
	IL WMRC_LF:		
	Region:	WMRC	
	General:	Not reported	
	IEPA ID Number:	1118070001	
	Municipal Waste:	Not reported	
	Provisional IEPA ID:	Not reported	
	Septic:	Not reported	
	NIPC Map Number:	391	
	Animal:	Not reported	
	Owner Name:	A T MCINTOSH CO	
	Pathological:	Not reported	
	Operator:	A T MCINTOSH CO	
	Industrial:	Not reported	
	PO Box:	Not reported	
	Foundry Sand:	Not reported	
	Incinerator Ash:	Not reported	
	Slag:	Not reported	
	Hazardous:	Not reported	
	Hazardous Liquid:	Not reported	
	Radiation:	Not reported	
	Demolition:	X	
	Lat/Long:	421230/882235	
	Landscaping:	Not reported	
	Oil Field:	Not reported	
	Primemer ID:	3	
	Special:	Not reported	
	Township:	43N	
	Other:	Not reported	
	Range:	07E	
	Unknown:	Not reported	
	Section:	14	
	Quarter Section1:	NW	
	Quarter Section2:	Not reported	
	Quarter Section3:	Not reported	
	Quarter Section4:	Not reported	
	IEPA:	X	
	ISGS:	Not reported	
	PollutionControlBoard:	Not reported	
	IDM&M:	Not reported	
	DPH:	Not reported	

MAP FINDINGS  
FOCUS MAP 1

Map ID	Site	Database(s)	EPA ID Number
--------	------	-------------	---------------

**AT MCINTOSH COMPANY (Continued)**

**S108110683**

Operational Status:	CLOSED FINAL COVER
Local Agency:	Not reported
Permit Status:	UNPERMITTED UNAUTHORIZED
Agency:	NIPC
IEPA Permit Date:	10179
Source Other:	Not reported
Close Date:	60381
Reaction:	Not reported
RCRA Facility:	Not reported
Date Discover:	Not reported
GW Monitoring:	NO
Date Cleaned:	Not reported
FD Site:	Not reported
Offsite Waste:	Not reported
Landfill Size:	Not reported
Random Dump:	Not reported
Size Fill:	Not reported
Open Dump:	Not reported
Leachate Collected:	Not reported
Abandonment:	Not reported
Other:	Not reported
Recompacted Clay:	Not reported
In-situ Clay:	Not reported
Secured Containers:	Not reported
Combination:	Not reported
Landfill:	X
None:	Not reported
Incineration:	Not reported
Other:	Not reported
Surface Impoundment:	Not reported
Land Application:	Not reported

11

**MILLENIUM PARK  
28 S COLUMBUS  
CHICAGO, IL 60603**

**RCRA-CESQG**

**1007202318  
ILR000126466**

RCRA-CESQG:

Date form received by agency:	02/04/2004
Facility name:	MILLENIUM PARK
Facility address:	28 S COLUMBUS CHICAGO, IL 60603
EPA ID:	ILR000126466
Contact:	DAVID MARKOVICH
Contact address:	28 S COLUMBUS CHICAGO, IL 60603
Contact country:	US
Contact telephone:	(312) 861-0526
Telephone ext.:	103
Contact email:	Not reported
EPA Region:	05
Classification:	Conditionally Exempt Small Quantity Generator
Description:	Handler: generates 100 kg or less of hazardous waste per calendar month, and accumulates 1000 kg or less of hazardous waste at any time; or generates 1 kg or less of acutely hazardous waste per calendar month, and accumulates at any time: 1 kg or less of acutely hazardous waste; or 100 kg or less of any residue or contaminated soil, waste or other debris resulting from the cleanup of a spill, into or on any land or water, of acutely hazardous waste; or generates 100 kg or less

MAP FINDINGS  
FOCUS MAP 1

Map ID      Site      Database(s)      EPA ID Number

---

**MILLENIUM PARK (Continued)**

**1007202318**

of any residue or contaminated soil, waste or other debris resulting from the cleanup of a spill, into or on any land or water, of acutely hazardous waste during any calendar month, and accumulates at any time: 1 kg or less of acutely hazardous waste; or 100 kg or less of any residue or contaminated soil, waste or other debris resulting from the cleanup of a spill, into or on any land or water, of acutely hazardous waste

Owner/Operator Summary:

Owner/operator name: PUBLIC BUILDING COMMISSION  
Owner/operator address: Not reported  
CHICAGO, IL  
Owner/operator country: US  
Owner/operator telephone: Not reported  
Legal status: Municipal  
Owner/Operator Type: Owner  
Owner/Op start date: 01/02/2000  
Owner/Op end date: Not reported

Owner/operator name: CITY OF CHICAGO  
Owner/operator address: Not reported  
CHICAGO, IL  
Owner/operator country: US  
Owner/operator telephone: Not reported  
Legal status: Municipal  
Owner/Operator Type: Operator  
Owner/Op start date: 01/01/1996  
Owner/Op end date: Not reported

Handler Activities Summary:

U.S. importer of hazardous waste: No  
Mixed waste (haz. and radioactive): No  
Recycler of hazardous waste: No  
Transporter of hazardous waste: No  
Treater, storer or disposer of HW: No  
Underground injection activity: No  
On-site burner exemption: No  
Furnace exemption: No  
Used oil fuel burner: No  
Used oil processor: No  
User oil refiner: No  
Used oil fuel marketer to burner: No  
Used oil Specification marketer: No  
Used oil transfer facility: No  
Used oil transporter: No

. Waste code: D001  
. Waste name: IGNITABLE WASTE

Violation Status: No violations found

MAP FINDINGS  
FOCUS MAP 1

Map ID	Site	Database(s)	EPA ID Number
12	<b>CHICAGO BOARD OF EDUCATION</b> <b>10 SOUTH STATE ST.</b> <b>CHICAGO, IL 60603</b>  LUST: Incident Num: 930271 IL EPA Id: 0316003131 Product: Fuel Oil IEMA Date: 01/29/1993 Project Manager: Nickell Project Manager Phone: (217) 782-6762 Email: Not reported PRP Name: Chicago Board of Education PRP Contact: Bill Smith PRP Address: 400 West Huron St. PRP City,St,Zip: Chicago, IL 60610 PRP Phone: Not reported Site Classification: Not reported Section 57.5(g) Letter: 731 Date Section 57.5(g) Letter: Not reported Non LUST Determination Letter: Not reported 20 Report Received: 03/05/1993 45 Report Received: 03/05/1993 <b>NFA/NFR Letter: 07/09/1993</b> NFR Date Recorded: Not reported	IL LUST	S104524150 N/A
12	<b>CPS DEPT. STORES</b> <b>23 SOUTH STATE ST.</b> <b>CHICAGO, IL 60603</b>  LUST: Incident Num: 930629 IL EPA Id: 0316325164 Product: Fuel Oil, Non-Petroleum Product IEMA Date: 03/16/1993 Project Manager: McGill Project Manager Phone: (217) 524-5137 Email: Scott.McGill@illinois.gov PRP Name: CPS Dept. Stores PRP Contact: George Carlis, Law Dept. PRP Address: 331 West Wisconsin Ave. PRP City,St,Zip: Milwaukee, IL 53203 PRP Phone: Not reported Site Classification: Not reported Section 57.5(g) Letter: 731 Date Section 57.5(g) Letter: Not reported Non LUST Determination Letter: Not reported 20 Report Received: 04/06/1993 45 Report Received: 05/25/1993 <b>NFA/NFR Letter: 11/21/2006</b> NFR Date Recorded: 01/08/2007	IL LUST	S104524048 N/A

MAP FINDINGS  
FOCUS MAP 1

Map ID	Site	Database(s)	EPA ID Number
13	<b>THE PALMER HOUSE HILTON</b> <b>17 EAST MONROE ST.</b> <b>CHICAGO, IL 60603</b>	IL UST	U003668675 N/A
	UST: Facility ID: 2038814 Facility Status: CLOSED <b>Facility Type: COMMERCIAL / RETAIL</b> Owner Id: U0028632 Owner Name: The Palmer House Hilton Owner Address: 17 East Monroe St. Owner City,St,Zip: Chicago, IL 60603		
	Tank Number: 1 <b>Tank Status: Abandoned in place</b> Tank Capacity: 5000 Tank Substance: Heating Oil Last Used Date: 12/31/1979 OSFM First Notify Date: 5/7/1999 Red Tag Issue Date: Not reported Install Date: 1/1/1927 <b>Green Tag Decal: Not reported</b> <b>Green Tag Issue Date: Not reported</b> <b>Green Tag Expire Date: Not reported</b> Fee Due: \$0.00 Motor Fuel Permit Inspection Date: Not reported Motor Fuel Permit Expiration Date: Not reported MOTOR FUEL TYPE: Not reported Pending Nov: N IEMA: Not reported Equipment Type: Not reported Equipment: Not reported Last Passing Date: Not reported Test Expire Date: Not reported		
	Tank Number: 2 <b>Tank Status: Abandoned in place</b> Tank Capacity: 5000 Tank Substance: Heating Oil Last Used Date: 12/31/1979 OSFM First Notify Date: 5/7/1999 Red Tag Issue Date: Not reported Install Date: 1/1/1927 <b>Green Tag Decal: Not reported</b> <b>Green Tag Issue Date: Not reported</b> <b>Green Tag Expire Date: Not reported</b> Fee Due: \$0.00 Motor Fuel Permit Inspection Date: Not reported Motor Fuel Permit Expiration Date: Not reported MOTOR FUEL TYPE: Not reported Pending Nov: N IEMA: Not reported Equipment Type: Not reported Equipment: Not reported Last Passing Date: Not reported Test Expire Date: Not reported		

MAP FINDINGS  
FOCUS MAP 1

Map ID Site Database(s) EPA ID Number

**THE PALMER HOUSE HILTON (Continued)**

**U003668675**

Tank Number: 3  
**Tank Status:** **Abandoned in place**  
 Tank Capacity: 5000  
 Tank Substance: Heating Oil  
 Last Used Date: 12/31/1979  
 OSFM First Notify Date: 5/7/1999  
 Red Tag Issue Date: Not reported  
 Install Date: 1/1/1927  
**Green Tag Decal:** **Not reported**  
**Green Tag Issue Date:** **Not reported**  
**Green Tag Expire Date:** **Not reported**  
 Fee Due: \$0.00  
 Motor Fuel Permit Inspection Date: Not reported  
 Motor Fuel Permit Expiration Date: Not reported  
 MOTOR FUEL TYPE: Not reported  
 Pending Nov: N  
 IEMA: Not reported  
 Equipment Type: Not reported  
 Equipment: Not reported  
 Last Passing Date: Not reported  
 Test Expire Date: Not reported

Tank Number: 4  
**Tank Status:** **Abandoned in place**  
 Tank Capacity: 5000  
 Tank Substance: Heating Oil  
 Last Used Date: 12/31/1979  
 OSFM First Notify Date: 5/7/1999  
 Red Tag Issue Date: Not reported  
 Install Date: 1/1/1927  
**Green Tag Decal:** **Not reported**  
**Green Tag Issue Date:** **Not reported**  
**Green Tag Expire Date:** **Not reported**  
 Fee Due: \$0.00  
 Motor Fuel Permit Inspection Date: Not reported  
 Motor Fuel Permit Expiration Date: Not reported  
 MOTOR FUEL TYPE: Not reported  
 Pending Nov: N  
 IEMA: Not reported  
 Equipment Type: Not reported  
 Equipment: Not reported  
 Last Passing Date: Not reported  
 Test Expire Date: Not reported

13

**PALMER HOUSE HILTON  
17 EAST MONROE STREET  
CHICAGO, IL 60603**

**IL DRYCLEANERS 1008144430  
IL AIRS N/A**

DRYCLEANERS:  
 Facility Id: 3689-1959-01  
 DC No: DC-00152  
 Facility Contact: DIRECTOR OF FINANCE  
 License Expires: 12/31/2015

IL AIRS:  
 Facility ID: 29298

MAP FINDINGS  
FOCUS MAP 1

Map ID	Site	Database(s)	EPA ID Number
--------	------	-------------	---------------

**PALMER HOUSE HILTON (Continued)**

**1008144430**

ID Number: 031600GPW  
 Year: Not reported  
 Contact Name: Mike Meehan  
 Contact Title: Not reported  
 Contact Tele: Not reported  
 Contact Extention: Not reported  
 Contact EMail: Not reported  
 Contact Fax: Not reported  
 Cease Operation Date: Not reported  
 SIC Code: 7011  
 Address Type Code: LOC

**13 PALMER HOUSE AND TOWERS  
17 E MONROE  
CHICAGO, IL 60603**

**RCRA-SQG 1000297825  
ILD980266159**

RCRA-SQG:

Date form received by agency: 11/01/2007  
 Facility name: PALMER HOUSE AND TOWERS  
 Facility address: 17 E MONROE  
 CHICAGO, IL 60603  
 EPA ID: ILD980266159  
 Contact: ENV COORDINATOR  
 Contact address: Not reported  
 Not reported  
 Contact country: US  
 Contact telephone: (312) 726-7500  
 Contact email: Not reported  
 EPA Region: 05  
 Classification: Small Small Quantity Generator  
 Description: Handler: generates more than 100 and less than 1000 kg of hazardous waste during any calendar month and accumulates less than 6000 kg of hazardous waste at any time; or generates 100 kg or less of hazardous waste during any calendar month, and accumulates more than 1000 kg of hazardous waste at any time

Owner/Operator Summary:

Owner/operator name: NAME NOT REPORTED  
 Owner/operator address: ADDRESS NOT REPORTED  
 CITY NOT REPORTED, AK 99998  
 Owner/operator country: Not reported  
 Owner/operator telephone: (312) 555-1212  
 Legal status: Private  
 Owner/Operator Type: Operator  
 Owner/Op start date: Not reported  
 Owner/Op end date: Not reported

Owner/operator name: HILTON HOTEL CORP  
 Owner/operator address: ADDRESS NOT REPORTED  
 CITY NOT REPORTED, AK 99998  
 Owner/operator country: Not reported  
 Owner/operator telephone: (312) 555-1212  
 Legal status: Private  
 Owner/Operator Type: Owner  
 Owner/Op start date: Not reported  
 Owner/Op end date: Not reported

MAP FINDINGS  
FOCUS MAP 1

Map ID	Site	Database(s)	EPA ID Number
--------	------	-------------	---------------

**PALMER HOUSE AND TOWERS (Continued)**

**1000297825**

Handler Activities Summary:

U.S. importer of hazardous waste: No  
Mixed waste (haz. and radioactive): No  
Recycler of hazardous waste: No  
Transporter of hazardous waste: No  
Treater, storer or disposer of HW: No  
Underground injection activity: No  
On-site burner exemption: No  
Furnace exemption: No  
Used oil fuel burner: No  
Used oil processor: No  
User oil refiner: No  
Used oil fuel marketer to burner: No  
Used oil Specification marketer: No  
Used oil transfer facility: No  
Used oil transporter: No

Historical Generators:

Date form received by agency: 08/04/1986  
Site name: PALMER HOUSE AND TOWERS  
Classification: Large Quantity Generator

Waste code: F002  
Waste name: THE FOLLOWING SPENT HALOGENATED SOLVENTS: TETRACHLOROETHYLENE, METHYLENE CHLORIDE, TRICHLOROETHYLENE, 1,1,1-TRICHLOROETHANE, CHLOROBENZENE, 1,1,2-TRICHLORO-1,2,2-TRIFLUOROETHANE, ORTHO-DICHLOROBENZENE, TRICHLOROFLUOROMETHANE, AND 1,1,2, TRICHLOROETHANE; ALL SPENT SOLVENT MIXTURES/BLENDS CONTAINING, BEFORE USE, A TOTAL OF TEN PERCENT OR MORE (BY VOLUME) OF ONE OR MORE OF THE ABOVE HALOGENATED SOLVENTS OR THOSE SOLVENTS LISTED IN F001, F004, AND F005; AND STILL BOTTOMS FROM THE RECOVERY OF THESE SPENT SOLVENTS AND SPENT SOLVENT MIXTURES.

Violation Status: No violations found

**14** **PEOPLES GAS AND LIGHT**  
**100-150 SOUTH WACKER DRIVE**  
**CHICAGO, IL 60606**

**EDR MGP 1008407323**  
**N/A**

Manufactured Gas Plants:  
No additional information available

**15** **DIRKSEN FEDERAL BUILDING**  
**219 S. DEARBORN STREET**  
**CHICAGO, IL 60604**

**CERCLIS 1012209894**  
**ILN000510364**

CERCLIS:  
Site ID: 0510364  
EPA ID: ILN000510364  
Facility County: COOK  
Short Name: DIRKSEN FEDERAL BUILDING  
Congressional District: 07  
IFMS ID: Not reported  
SMSA Number: Not reported



MAP FINDINGS  
FOCUS MAP 1

Map ID      Site      Database(s)      EPA ID Number

---

**DIRKSEN FEDERAL BUILDING (Continued)**

**1012209894**

USGC Hydro Unit:      Not reported  
Federal Facility:      Federal Facility  
DMNSN Number:      0.00000  
Site Orphan Flag:      Not reported  
RCRA ID:      Not reported  
USGS Quadrangle:      Not reported  
Site Init By Prog:      F  
NFRAP Flag:      Not reported  
Parent ID:      Not reported  
RST Code:      Not reported  
EPA Region:      05  
Classification:      Not reported  
Site Settings Code:      Not reported  
NPL Status:      Not on the NPL  
DMNSN Unit Code:      Not reported  
RBRAC Code:      Not reported  
RResp Fed Agency Code:      GSAA  
Non NPL Status:      NFRAP-Site does not qualify for the NPL based on existing information  
Non NPL Status Date:      12/21/11  
Site Fips Code:      17031  
CC Concurrence Date:      / /  
CC Concurrence FY:      Not reported  
Alias EPA ID:      Not reported  
Site FUDS Flag:      Not reported

CERCLIS Site Contact Name(s):

Contact ID:      5273647.00000  
Contact Name:      MICHAEL CHRYSSTOF  
Contact Tel:      (312) 353-3705  
Contact Title:      Site Assessment Manager (SAM)  
Contact Email:      chrystof.michael@epa.gov

CERCLIS Site Alias Name(s):

Alias ID:      13000099  
Alias Name:      DIRKSEN FEDERAL BUILDING  
Alias Address:      219 S. DEARBORN STREET  
                         CHICAGO, IL 606041702  
Alias Comments:      Not reported  
Site Description:      Not reported

CERCLIS Assessment History:

Action Code:      001  
Action:      DISCOVERY  
Date Started:      / /  
Date Completed:      11/23/98  
Priority Level:      Not reported  
Operable Unit:      SITEWIDE  
Primary Responsibility:      EPA Fund-Financed  
Planning Status:      Not reported  
Urgency Indicator:      Not reported  
Action Anomaly:      Not reported

Action Code:      001  
Action:      FEDERAL FACILITY PRELIMINARY ASSESSMENT REVIEW  
Date Started:      11/21/11

MAP FINDINGS  
FOCUS MAP 1

Map ID	Site	Database(s)	EPA ID Number
--------	------	-------------	---------------

**DIRKSEN FEDERAL BUILDING (Continued)**

**1012209894**

Date Completed: 12/08/11  
 Priority Level: NFRAP-Site does not qualify for the NPL based on existing information  
 Operable Unit: SITEWIDE  
 Primary Responsibility: EPA Fund-Financed  
 Planning Status: Not reported  
 Urgency Indicator: Not reported  
 Action Anomaly: Not reported

15

**KLUCZYNSKI FEDERAL BUILDING  
230 S. DEARBORN STREET  
CHICAGO, IL 60604**

**CERCLIS 1012209895  
ILN000510365**

CERCLIS:

Site ID: 0510365  
 EPA ID: ILN000510365  
 Facility County: COOK  
 Short Name: KLUCZYNSKI FEDERAL BUILDI  
 Congressional District: 07  
 IFMS ID: Not reported  
 SMSA Number: Not reported  
 USGC Hydro Unit: Not reported  
 Federal Facility: Federal Facility  
 DMNSN Number: 0.00000  
 Site Orphan Flag: Not reported  
 RCRA ID: Not reported  
 USGS Quadrangle: Not reported  
 Site Init By Prog: F  
 NFRAP Flag: Not reported  
 Parent ID: Not reported  
 RST Code: Not reported  
 EPA Region: 05  
 Classification: Not reported  
 Site Settings Code: Not reported  
 NPL Status: Not on the NPL  
 DMNSN Unit Code: Not reported  
 RBRAC Code: Not reported  
 RResp Fed Agency Code: GSAA  
 Non NPL Status: NFRAP-Site does not qualify for the NPL based on existing information  
 Non NPL Status Date: 12/21/11  
 Site Fips Code: 17031  
 CC Concurrence Date: / /  
 CC Concurrence FY: Not reported  
 Alias EPA ID: Not reported  
 Site FUDS Flag: Not reported

CERCLIS Site Contact Name(s):

Contact ID: 5273647.00000  
 Contact Name: MICHAEL CHRYSTOF  
 Contact Tel: (312) 353-3705  
 Contact Title: Site Assessment Manager (SAM)  
 Contact Email: chrystof.michael@epa.gov

CERCLIS Site Alias Name(s):

Alias ID: 13000098  
 Alias Name: KLUCZYNSKI FEDERAL BUILDING  
 Alias Address: 230 S. DEARBORN STREET

MAP FINDINGS  
FOCUS MAP 1

Map ID	Site	Database(s)	EPA ID Number
--------	------	-------------	---------------

**KLUCZYNSKI FEDERAL BUILDING (Continued)**

**1012209895**

CHICAGO, IL 606041505  
 Alias Comments: Not reported  
 Site Description: Not reported

CERCLIS Assessment History:

Action Code: 001  
 Action: DISCOVERY  
 Date Started: / /  
 Date Completed: 11/23/98  
 Priority Level: Not reported  
 Operable Unit: SITEWIDE  
 Primary Responsibility: EPA Fund-Financed  
 Planning Status: Not reported  
 Urgency Indicator: Not reported  
 Action Anomaly: Not reported

Action Code: 001  
 Action: FEDERAL FACILITY PRELIMINARY ASSESSMENT REVIEW  
 Date Started: 11/21/11  
 Date Completed: 12/08/11  
 Priority Level: NFRAP-Site does not qualify for the NPL based on existing information  
 Operable Unit: SITEWIDE  
 Primary Responsibility: EPA Fund-Financed  
 Planning Status: Not reported  
 Urgency Indicator: Not reported  
 Action Anomaly: Not reported

**16 CHICAGO UNION STATION  
 210 S CANAL  
 CHICAGO, IL 60606**

**IL SSU S110764156  
 IL BOL N/A**

SSU:  
 Facility ID: 0316005664  
 Facility Type: Railroad  
 Lat/Long: Not reported  
 Directions: Not reported  
 Region: Des Plaines  
 Current Program: SRP-CO  
 Project Manager: Irwin  
 Community Relations: Not reported  
 SSU Status: None-Tracking for SRP  
 FOS: Not reported  
 Year Completed: Not reported  
 Site Size: 3.064

BOL:  
 Site Id: 170001830936  
 Inv Num: 0316005664  
 Interest Name: Amtrak  
 Interest Type: BOL  
 Media Code: LAND

MAP FINDINGS  
FOCUS MAP 1

Map ID	Site	Database(s)	EPA ID Number
17	<b>ART INSTITUTE OF CHICAGO 280 S COLUMBUS DR CHICAGO, IL 60603</b>	<b>RCRA-SQG</b>	<b>1014390003 ILR000162628</b>

RCRA-SQG:

Date form received by agency: 06/28/2010  
 Facility name: ART INSTITUTE OF CHICAGO  
 Facility address: 280 S COLUMBUS DR  
 CHICAGO, IL 60603  
 EPA ID: ILR000162628  
 Contact: MICHAEL R POLLARD  
 Contact address: 280 S COLUMBUS DR  
 CHICAGO, IL 60603  
 Contact country: US  
 Contact telephone: (312) 443-3398  
 Contact email: Not reported  
 EPA Region: 05  
 Classification: Small Small Quantity Generator  
 Description: Handler: generates more than 100 and less than 1000 kg of hazardous waste during any calendar month and accumulates less than 6000 kg of hazardous waste at any time; or generates 100 kg or less of hazardous waste during any calendar month, and accumulates more than 1000 kg of hazardous waste at any time

Owner/Operator Summary:

Owner/operator name: ART INSTITUTE OF CHICAGO  
 Owner/operator address: Not reported  
 Not reported  
 Owner/operator country: US  
 Owner/operator telephone: Not reported  
 Legal status: Private  
 Owner/Operator Type: Operator  
 Owner/Op start date: 06/28/2010  
 Owner/Op end date: Not reported

Owner/operator name: ART INSTITUTE OF CHICAGO  
 Owner/operator address: Not reported  
 Not reported  
 Owner/operator country: US  
 Owner/operator telephone: Not reported  
 Legal status: Private  
 Owner/Operator Type: Owner  
 Owner/Op start date: 06/28/2010  
 Owner/Op end date: Not reported

Handler Activities Summary:

U.S. importer of hazardous waste: No  
 Mixed waste (haz. and radioactive): No  
 Recycler of hazardous waste: No  
 Transporter of hazardous waste: No  
 Treater, storer or disposer of HW: No  
 Underground injection activity: No  
 On-site burner exemption: No  
 Furnace exemption: No  
 Used oil fuel burner: No  
 Used oil processor: No  
 User oil refiner: No  
 Used oil fuel marketer to burner: No

MAP FINDINGS  
FOCUS MAP 1

Map ID	Site	Database(s)	EPA ID Number
--------	------	-------------	---------------

**ART INSTITUTE OF CHICAGO (Continued)**

**1014390003**

Used oil Specification marketer: No  
Used oil transfer facility: No  
Used oil transporter: No

Universal Waste Summary:

Waste type: Batteries  
Accumulated waste on-site: No  
Generated waste on-site: Not reported

Waste type: Lamps  
Accumulated waste on-site: No  
Generated waste on-site: Not reported

Waste type: Pesticides  
Accumulated waste on-site: No  
Generated waste on-site: Not reported

Waste type: Thermostats  
Accumulated waste on-site: No  
Generated waste on-site: Not reported

. Waste code: D007  
. Waste name: CHROMIUM

. Waste code: D008  
. Waste name: LEAD

. Waste code: D010  
. Waste name: SELENIUM

Violation Status: No violations found

17

**BUCKINGHAM FOUNTAIN CONTROL CENTER  
301 S COLUMBUS DR  
CHICAGO, IL 60605**

**RCRA-CESQG 1016141442  
FINDS ILR000176685**

RCRA-CESQG:

Date form received by agency: 04/23/2013  
Facility name: BUCKINGHAM FOUNTAIN CONTROL CTR  
Facility address: 301 S COLUMBUS DR  
CHICAGO, IL 60605  
EPA ID: ILR000176685  
Mailing address: 541 N FAIRBANKS  
CHICAGO, IL 60611  
Contact: DAN COOPER  
Contact address: 541 N FAIRBANKS  
CHICAGO, IL 60611  
Contact country: US  
Contact telephone: (312) 742-4287  
Contact email: Not reported  
EPA Region: 05  
Classification: Conditionally Exempt Small Quantity Generator  
Description: Handler: generates 100 kg or less of hazardous waste per calendar month, and accumulates 1000 kg or less of hazardous waste at any time; or generates 1 kg or less of acutely hazardous waste per calendar month, and accumulates at any time: 1 kg or less of acutely hazardous waste; or 100 kg or less of any residue or contaminated soil, waste or other debris resulting from the cleanup of a spill, into or on any

MAP FINDINGS  
FOCUS MAP 1

Map ID      Site      Database(s)      EPA ID Number

---

**BUCKINGHAM FOUNTAIN CONTROL CENTER (Continued)**

**1016141442**

land or water, of acutely hazardous waste; or generates 100 kg or less of any residue or contaminated soil, waste or other debris resulting from the cleanup of a spill, into or on any land or water, of acutely hazardous waste during any calendar month, and accumulates at any time: 1 kg or less of acutely hazardous waste; or 100 kg or less of any residue or contaminated soil, waste or other debris resulting from the cleanup of a spill, into or on any land or water, of acutely hazardous waste

Owner/Operator Summary:

Owner/operator name: CHICAGO PARK DISTRICT  
Owner/operator address: 541 N FAIRBANKS  
CHICAGO, IL 60611  
Owner/operator country: US  
Owner/operator telephone: (312) 742-4287  
Legal status: Municipal  
Owner/Operator Type: Owner  
Owner/Op start date: 04/23/2013  
Owner/Op end date: Not reported

Owner/operator name: CHICAGO PARK DISTRICT  
Owner/operator address: 541 N FAIRBANKS  
CHICAGO, IL 60611  
Owner/operator country: US  
Owner/operator telephone: (312) 742-4287  
Legal status: Municipal  
Owner/Operator Type: Operator  
Owner/Op start date: 04/23/2013  
Owner/Op end date: Not reported

Handler Activities Summary:

U.S. importer of hazardous waste: No  
Mixed waste (haz. and radioactive): No  
Recycler of hazardous waste: No  
Transporter of hazardous waste: No  
Treater, storer or disposer of HW: No  
Underground injection activity: No  
On-site burner exemption: No  
Furnace exemption: No  
Used oil fuel burner: No  
Used oil processor: No  
Used oil refiner: No  
Used oil fuel marketer to burner: No  
Used oil Specification marketer: No  
Used oil transfer facility: No  
Used oil transporter: No

. Waste code: D008  
. Waste name: LEAD

Violation Status: No violations found

FINDS:

Registry ID: 110055412799

Environmental Interest/Information System

MAP FINDINGS  
FOCUS MAP 1

Map ID	Site	Database(s)	EPA ID Number
	<p><b>BUCKINGHAM FOUNTAIN CONTROL CENTER (Continued)</b></p> <p>ACES (Illinois - Agency Compliance And Enforcement System) is the Illinois EPA Project to facilitate the permitting operations</p> <p>RCRAInfo is a national information system that supports the Resource Conservation and Recovery Act (RCRA) program through the tracking of events and activities related to facilities that generate, transport, and treat, store, or dispose of hazardous waste. RCRAInfo allows RCRA program staff to track the notification, permit, compliance, and corrective action activities required under RCRA.</p>		1016141442
18	<p><b>200 E JACKSON BLVD CHICAGO, IL</b></p> <p>CHICAGO ENV:  Map Location: 200 E JACKSON BLVDCHICAGO, IL(41.878317, -87.622853)  Complaints: Y  Neshaps &amp; Demolition Notices: Not reported  Enforcement: Not reported  Inspections: Y  Permits: Not reported  Tanks: Not reported  Holds &amp; Lust Nfr: Not reported  Latitude: 41.878317  Longitude: -87.622853</p>	IL CHICAGO ENV	S117473890 N/A
18	<p><b>CHICAGO DOT 200 E JACKSON BLVD CHICAGO, IL 60604</b></p> <p>BOL:  Site Id: 170001748161  Inv Num: 0316325481  Interest Name: Chicago DOT  Interest Type: BOL  Media Code: LAND</p>	IL BOL	S113271315 N/A
18	<p><b>CHICAGO PRK DIST JACKSON UNDERBRIDGE 200 E JACKSON BLVD CHICAGO, IL 60604</b></p> <p>BOL:  Site Id: 170001598457  Inv Num: 0316325417  Interest Name: Chicago Pk Dist Underbridge  Interest Type: BOL  Media Code: LAND</p> <p>Site Id: 170001598457  Inv Num: 0316325417  Interest Name: Chicago Park District Jackson Underbridge  Interest Type: BOL  Media Code: LAND</p>	IL BOL	S113271257 N/A

MAP FINDINGS  
FOCUS MAP 1

Map ID	Site	Database(s)	EPA ID Number
18	<p><b>175 E JACKSON BLVD CHICAGO, IL</b></p> <p>CHICAGO ENV:  Map Location: 175 E JACKSON BLVDCHICAGO, IL(41.878317, -87.622975)  Complaints: Not reported  Neshaps &amp; Demolition Notices: Not reported  Enforcement: Not reported  Inspections: Y  Permits: Not reported  Tanks: Not reported  Holds &amp; Lust Nfr: Not reported  Latitude: 41.878317  Longitude: -87.622975</p>	IL CHICAGO ENV	S117886820 N/A
19	<p><b>INDUSTRIAL SCRAP RECYCLING COMPANY EAST CHICAGO, IL 61738</b></p> <p>US BROWNFIELDS:  Recipient name: Indiana Department of Environmental Management  Grant type: Assessment  Property name: INDUSTRIAL SCRAP RECYCLING COMPANY  Property #: Not reported  Parcel size: 10  Property Description: Dump  Latitude: 41.8781136  Longitude: -87.6297982  HCM label: Not reported  Map scale: Not reported  Point of reference: Not reported  Datum: Not reported  ACRES property ID: 13684  Start date: 09/30/1997 00:00:00  Completed date: 09/30/1997 00:00:00  Acres cleaned up: 10  Cleanup funding: Not reported  Cleanup funding source: Not reported  Assessment funding: Not reported  Assessment funding source: Not reported  Redevelopment funding: Not reported  Redev. funding source: Not reported  Redev. funding entity name: Not reported  Redevelopment start date: Not reported  Assessment funding entity: Not reported  Cleanup funding entity: Not reported  Grant type: N/A  Accomplishment type: Phase I Environmental Assessment  Accomplishment count: 0  Cooperative agreement #: 584901  Ownership entity: Not reported  Current owner: Not reported  Did owner change: Not reported  Cleanup required: Yes  Video available: Not reported  Photo available: Not reported  Institutional controls required: Not reported  IC Category proprietary controls: Not reported  IC cat. info. devices: Not reported</p>	US BROWNFIELDS FINDS	1016352740 N/A



MAP FINDINGS  
FOCUS MAP 1

Map ID      Site      Database(s)      EPA ID Number

---

**INDUSTRIAL SCRAP RECYCLING COMPANY (Continued)**

**1016352740**

IC cat. gov. controls:	Not reported
IC cat. enforcement permit tools:	Not reported
IC in place date:	Not reported
IC in place:	Unknown
State/tribal program date:	Not reported
State/tribal program ID:	Not reported
State/tribal NFA date:	Not reported
Air contaminated:	Not reported
Air cleaned:	Not reported
Asbestos found:	Not reported
Asbestos cleaned:	Not reported
Controlled substance found:	Not reported
Controlled substance cleaned:	Not reported
Drinking water affected:	Not reported
Drinking water cleaned:	Not reported
Groundwater affected:	Y
Groundwater cleaned:	Not reported
Lead contaminant found:	Not reported
Lead cleaned up:	Not reported
No media affected:	Not reported
Unknown media affected:	Not reported
Other cleaned up:	Not reported
Other metals found:	Not reported
Other metals cleaned:	Not reported
Other contaminants found:	Not reported
Other contams found description:	Not reported
PAHs found:	Not reported
PAHs cleaned up:	Not reported
PCBs found:	Not reported
PCBs cleaned up:	Not reported
Petro products found:	Not reported
Petro products cleaned:	Not reported
Sediments found:	Not reported
Sediments cleaned:	Not reported
Soil affected:	Y
Soil cleaned up:	Not reported
Surface water cleaned:	Not reported
VOCs found:	Not reported
VOCs cleaned:	Not reported
Cleanup other description:	Not reported
Num. of cleanup and re-dev. jobs:	Not reported
Past use greenspace acreage:	Not reported
Past use residential acreage:	Not reported
Past use commercial acreage:	Not reported
Past use industrial acreage:	Not reported
Future use greenspace acreage:	Not reported
Future use residential acreage:	Not reported
Future use commercial acreage:	Not reported
Future use industrial acreage:	Not reported
Greenspace acreage and type:	Not reported
Superfund Fed. landowner flag:	Not reported
Arsenic cleaned up:	Not reported
Cadmium cleaned up:	Not reported
Chromium cleaned up:	Not reported
Copper cleaned up:	Not reported
Iron cleaned up:	Not reported
mercury cleaned up:	Not reported

MAP FINDINGS  
FOCUS MAP 1

Map ID	Site	Database(s)	EPA ID Number
--------	------	-------------	---------------

**INDUSTRIAL SCRAP RECYCLING COMPANY (Continued)**

**1016352740**

nickel cleaned up:	Not reported
No clean up:	Not reported
Pesticides cleaned up:	Not reported
Selenium cleaned up:	Not reported
SVOCs cleaned up:	Not reported
Unknown clean up:	Not reported
Arsenic contaminant found:	Not reported
Cadmium contaminant found:	Not reported
Chromium contaminant found:	Not reported
Copper contaminant found:	Not reported
Iron contaminant found:	Not reported
Mercury contaminant found:	Not reported
Nickel contaminant found:	Not reported
No contaminant found:	Not reported
Pesticides contaminant found:	Not reported
Selenium contaminant found:	Not reported
SVOCs contaminant found:	Not reported
Unknown contaminant found:	Not reported
Future Use: Multistory	Not reported
Media affected Bluiding Material:	Not reported
Media affected indoor air:	Not reported
Building material media cleaned up:	Not reported
Indoor air media cleaned up:	Not reported
Unknown media cleaned up:	Not reported
Past Use: Multistory	Not reported

**FINDS:**

Registry ID: 110039556888

**Environmental Interest/Information System**

US EPA Assessment, Cleanup and Redevelopment Exchange System (ACRES) is an federal online database for Brownfields Grantees to electronically submit data directly to EPA.

**20**

**CHICAGO BOARD OF TRADE  
327 SOUTH LA SALLE ST.  
CHICAGO, IL 60604**

**IL LUST S104522678  
N/A**

**LUST:**

Incident Num:	950167
IL EPA Id:	0316325221
Product:	Other Petroleum
IEMA Date:	01/24/1995
Project Manager:	Heaton
Project Manager Phone:	(217) 524-3312
Email:	Mike.Heaton@illinois.gov
PRP Name:	Chicago Board of Trade
PRP Contact:	John Troy
PRP Address:	141 West Jackson Blvd.
PRP City,St,Zip:	Chicago, IL 60604-2944
PRP Phone:	Not reported
Site Classification:	Not reported
Section 57.5(g) Letter:	732
Date Section 57.5(g) Letter:	04/18/2005
Non LUST Determination Letter:	Not reported

MAP FINDINGS  
FOCUS MAP 1

Map ID	Site	Database(s)	EPA ID Number
--------	------	-------------	---------------

**CHICAGO BOARD OF TRADE (Continued)**

**S104522678**

20 Report Received: 02/17/1995  
 45 Report Received: Not reported  
**NFA/NFR Letter: Not reported**  
 NFR Date Recorded: Not reported

Incident Num: 950365  
 IL EPA Id: 0316325221  
 Product: Fuel Oil  
 IEMA Date: 02/21/1995  
 Project Manager: Heaton  
 Project Manager Phone: (217) 524-3312  
 Email: Mike.Heaton@illinois.gov  
 PRP Name: Chicago Board of Trade  
 PRP Contact: John Troy  
 PRP Address: 141 West Jackson, Suite 1500  
 PRP City,St,Zip: Chicago, IL 60604  
 PRP Phone: Not reported  
 Site Classification: Not reported  
 Section 57.5(g) Letter: 732  
 Date Section 57.5(g) Letter: 04/18/2005  
 Non LUST Determination Letter: Not reported  
 20 Report Received: Not reported  
 45 Report Received: Not reported  
**NFA/NFR Letter: Not reported**  
 NFR Date Recorded: Not reported

21

**PRITZKER PARK  
12-22 WEST VAN BUREN STREET  
CHICAGO, IL 60604**

**IL ENG CONTROLS  
IL INST CONTROL  
IL SRP**

**S107261790  
N/A**

ENGINEERING CONTROLS:

Illinois Epa Id: 0316325436  
 NFR Letter: 10/27/2009  
 Date NFR Recorded: 11/12/2009  
 Comprehensive / Focused: Comprehensive  
 Remediation Applicant Name: Kimberly Worthington  
 RA Company: City of Chicago  
 RA Address: 30 North LaSalle Street  
 RA City,St,Zip: Chicago, IL 60602  
 Worker Caution: No  
 Acres: 0.9  
 Land Use: Residential or Industrial/Commercial  
 Ground Water Use Restriction: No  
 Highway Authority Agreement: No  
 Ordinance: Yes  
 Industrial - Commercial: No  
 Slab on Grade: No  
 BCT: No  
 Building Slab: No  
 Asphalt Used: Yes  
 Concrete Used: Yes  
 Clean Soil 3ft: No  
 Clean Soil 10ft: No  
 Alternate Barrier: Yes

IL INSTUTIONAL CONTROL:

Illinois EPA Id: 0316325436

MAP FINDINGS  
FOCUS MAP 1

Map ID	Site	Database(s)	EPA ID Number
--------	------	-------------	---------------

**PRITZKER PARK (Continued)**

**S107261790**

NFR Letter: 10/27/2009  
 Date NFR Recorded: 11/12/2009  
 Comprehensive / Focused: Comprehensive  
 Remediation Applicant Name: Kimberly Worthington  
 RA Company: City of Chicago  
 RA Address: 30 North LaSalle Street  
 RA City,St,Zip: Chicago, IL 60602  
 Worker Caution: No  
 Acres: 0.9  
 Land Use: Residential or Industrial/Commercial  
 Ground Water Use Restriction: No  
 Highway Authority Agreement: No  
 Ordinance: Yes  
 Industrial - Commercial: No  
 Slab on Grade: No  
 BCT: No  
 Building Slab: No  
 Asphalt Used: Yes  
 Concrete Used: Yes  
 Clean Soil 3ft: No  
 Clean Soil 10ft: No  
 Alternate Barrier: Yes

**SRP:**

IL EPA Id: 0316325436  
 US EPA Id: Not reported  
 Longitude: -87.628008  
 Latitude: 41.877171  
 Contact Name: Kimberly Worthington  
 Contact Address: 30 North LaSalle Street  
 Contact City,St,Zip: Chicago, IL 60602  
 Contact Phone: (312) 744-3639  
 Date Enrolled: 10/11/2005  
 Point Of Contact: Thomas A. Brecheisen, P.E.  
 Consultant Company: Kowalenko & Bilotti, Inc.  
 Consultant Address: 118 North Peoria Street  
 Consultant City,St,Zip: Chicago, IL 60607  
 Consultant Phone: (312) 853-0500  
 Proj Mgr Assigned: Tim Murphy  
 Sec. 4 Letter Date: Not reported  
 Active: No  
 No Further Remediation Letter Dt: 10/27/2009  
 Remediation Applicant Co: City of Chicago  
 Effective: True  
 Remediation Applicant Name: Kimberly Worthington  
 Remediation Applicant Company: City of Chicago  
 Remediation Applicant Address: 30 North LaSalle Street  
 Remediation Applicant City,St,Zip: Chicago, IL 60602  
 Illinois EPA: 0316325436  
 Site Name: Pritzker Park  
 NFR Letter: 2009-10-27  
 NFR Letter Date Recorded: 2009-11-12  
 Comprehensive/Focused: Comprehensive  
 Worker Caution: No  
 Acres: 0.9  
 Land Use: Residential or Industrial/Commercial  
 Ground Water Use Restriction: No

MAP FINDINGS  
FOCUS MAP 1

Map ID	Site	Database(s)	EPA ID Number
--------	------	-------------	---------------

**PRITZKER PARK (Continued)**

**S107261790**

Highway Authority Agreement:	No
Ordinance:	Yes
Industrial - Commercial:	No
Slab on Grade:	No
BCT:	No
Building Slab:	No
Asphalt Used:	Yes
Concrete Used:	Yes
Clean Soil 3ft:	No
Clean Soil 10ft:	No
Alternate Barrier:	Yes

22 **FEDERAL PARKING FACILITY  
450 SOUTH FEDERAL  
CHICAGO, IL 60605**

**IL LUST U000791484  
IL UST N/A**

LUST:

Incident Num:	950520
IL EPA Id:	0316325228
Product:	Unleaded Gas, Other Petroleum
IEMA Date:	03/15/1995
Project Manager:	Chappel
Project Manager Phone:	(217) 785-3913
Email:	Harry.A.Chappel@illinois.gov
PRP Name:	General Services Admin.
PRP Contact:	Paul Zinni
PRP Address:	230 South Dearborn
PRP City,St,Zip:	Chicago, IL 60604
PRP Phone:	Not reported
Site Classification:	Not reported
Section 57.5(g) Letter:	734
Date Section 57.5(g) Letter:	Not reported
Non LUST Determination Letter:	Not reported
20 Report Received:	Not reported
45 Report Received:	Not reported
<b>NFA/NFR Letter:</b>	<b>02/21/2013</b>
NFR Date Recorded:	Not reported

UST:

Facility ID:	2022006
Facility Status:	ACTIVE
<b>Facility Type:</b>	<b>FEDERAL (NON-MILITARY)</b>
Owner Id:	U0031024
Owner Name:	Bureau of Prisons
Owner Address:	71 W Van Burn St
Owner City,St,Zip:	Chicago, IL 60605

Tank Number:	1
<b>Tank Status:</b>	<b>Exempt from registration</b>
Tank Capacity:	12000
Tank Substance:	Gasoline
Last Used Date:	6/28/1991
OSFM First Notify Date:	8/24/1986
Red Tag Issue Date:	Not reported
Install Date:	1/1/1984
<b>Green Tag Decal:</b>	<b>Q003664</b>

MAP FINDINGS  
FOCUS MAP 1

Map ID Site Database(s) EPA ID Number

**FEDERAL PARKING FACILITY (Continued)**

**U000791484**

**Green Tag Issue Date:** 9/23/2015  
**Green Tag Expire Date:** 12/31/2017  
 Fee Due: Not reported  
 Motor Fuel Permit Inspection Date: Not reported  
 Motor Fuel Permit Expiration Date: Not reported  
 MOTOR FUEL TYPE: Not reported  
 Pending Nov: N  
 IEMA: Not reported  
 Equipment Type: Not reported  
 Equipment: Not reported  
 Last Passing Date: Not reported  
 Test Expire Date: Not reported

Tank Number: 2  
**Tank Status:** Removed  
 Tank Capacity: 15000  
 Tank Substance: Heating Oil  
 Last Used Date: 3/14/1995  
 OSFM First Notify Date: 8/24/1986  
 Red Tag Issue Date: Not reported  
 Install Date: 1/1/1984  
**Green Tag Decal:** Q003664  
**Green Tag Issue Date:** 9/23/2015  
**Green Tag Expire Date:** 12/31/2017  
 Fee Due: Not reported  
 Motor Fuel Permit Inspection Date: Not reported  
 Motor Fuel Permit Expiration Date: Not reported  
 MOTOR FUEL TYPE: Not reported  
 Pending Nov: N  
 IEMA: Not reported  
 Equipment Type: Not reported  
 Equipment: Not reported  
 Last Passing Date: Not reported  
 Test Expire Date: Not reported

Tank Number: 3  
**Tank Status:** Currently in use  
 Tank Capacity: 20000  
 Tank Substance: Heating Oil  
 Last Used Date: Not reported  
 OSFM First Notify Date: 4/6/1999  
 Red Tag Issue Date: Not reported  
 Install Date: 5/23/1995  
**Green Tag Decal:** Q003664  
**Green Tag Issue Date:** 9/23/2015  
**Green Tag Expire Date:** 12/31/2017  
 Fee Due: \$0.00  
 Motor Fuel Permit Inspection Date: Not reported  
 Motor Fuel Permit Expiration Date: Not reported  
 MOTOR FUEL TYPE: Not reported  
 Pending Nov: N  
 IEMA: Not reported  
 Equipment Type: Corrosion Prot - Piping  
 Equipment: Flexible Non-Corrosive  
 Last Passing Date: N/A

MAP FINDINGS  
FOCUS MAP 1

Map ID	Site	Database(s)	EPA ID Number
	<b>FEDERAL PARKING FACILITY (Continued)</b>		<b>U000791484</b>
	Test Expire Date: N/A		
<b>22</b>	<b>AMOCO OIL CO. #18748 CONGRESS &amp; DEARBORN CHICAGO, IL 60605</b>	<b>IL LUST IL BOL</b>	<b>S104002131 N/A</b>
	LUST:		
	Incident Num: 931703		
	IL EPA Id: 0316325181		
	Product: Gasoline		
	IEMA Date: 06/24/1993		
	Project Manager: Friedel		
	Project Manager Phone: (217) 785-5736		
	Email: Melinda.Friedel@illinois.gov		
	PRP Name: Amoco Oil Co.		
	PRP Contact: Lyle Bruce		
	PRP Address: 28100 Torch Pkwy., 6-S		
	PRP City,St,Zip: Warrenville, IL 60555		
	PRP Phone: Not reported		
	Site Classification: Not reported		
	Section 57.5(g) Letter: 731		
	Date Section 57.5(g) Letter: Not reported		
	Non LUST Determination Letter: Not reported		
	20 Report Received: 07/06/1993		
	45 Report Received: 07/30/1993		
	<b>NFA/NFR Letter: 04/13/2001</b>		
	NFR Date Recorded: 06/28/2001		
	BOL:		
	Site Id: 170000522842		
	Inv Num: 0316325181		
	Interest Name: Amoco Oil Co		
	Interest Type: BOL		
	Media Code: LAND		
<b>22</b>	<b>MOBIL OIL #05BCM 511 SOUTH PLYMOUTH &amp; CONGRESS CHICAGO, IL 60605</b>	<b>IL LUST</b>	<b>S104002320 N/A</b>
	LUST:		
	Incident Num: 891698		
	IL EPA Id: 0316325062		
	Product: Gasoline		
	IEMA Date: 09/05/1989		
	Project Manager: Harlow		
	Project Manager Phone: (217) 524-7650		
	Email: Robert.Harlow@illinois.gov		
	PRP Name: Mobil Oil Corp.		
	PRP Contact: Mike Holland		
	PRP Address: P.O. Box 874		
	PRP City,St,Zip: Joliet, IL 60434-0874		
	PRP Phone: Not reported		
	Site Classification: Not reported		
	Section 57.5(g) Letter: 732		
	Date Section 57.5(g) Letter: Not reported		
	Non LUST Determination Letter: 1994-09-12		

MAP FINDINGS  
FOCUS MAP 1

Map ID	Site	Database(s)	EPA ID Number
--------	------	-------------	---------------

**MOBIL OIL #05BCM (Continued)**

**S104002320**

20 Report Received:	Not reported
45 Report Received:	Not reported
<b>NFA/NFR Letter:</b>	<b>Not reported</b>
NFR Date Recorded:	Not reported

**23 U.S. EPA REGION 5 REGIONAL LABORATORY  
536 S. CLARK ST., 10TH FLOOR  
CHICAGO, IL 60605**

**CERCLIS 1007646517  
ILN000509198**

CERCLIS:

Site ID:	0509198
EPA ID:	ILN000509198
Facility County:	COOK
Short Name:	U.S. EPA REGION 5 REGIONA
Congressional District:	07
IFMS ID:	Not reported
SMSA Number:	Not reported
USGC Hydro Unit:	Not reported
Federal Facility:	Federal Facility
DMNSN Number:	0.00000
Site Orphan Flag:	Not reported
RCRA ID:	Not reported
USGS Quadrangle:	Not reported
Site Init By Prog:	S
NFRAP Flag:	Not reported
Parent ID:	Not reported
RST Code:	Not reported
EPA Region:	05
Classification:	Not reported
Site Settings Code:	Not reported
NPL Status:	Not on the NPL
DMNSN Unit Code:	Not reported
RBRAC Code:	Not reported
RResp Fed Agency Code:	EPAA
Non NPL Status:	NFRAP-Site does not qualify for the NPL based on existing information
Non NPL Status Date:	11/02/11
Site Fips Code:	17031
CC Concurrence Date:	/ /
CC Concurrence FY:	Not reported
Alias EPA ID:	Not reported
Site FUDS Flag:	Not reported

CERCLIS Site Contact Name(s):

Contact ID:	5273647.00000
Contact Name:	MICHAEL CHRYSTOF
Contact Tel:	(312) 353-3705
Contact Title:	Site Assessment Manager (SAM)
Contact Email:	chrystof.michael@epa.gov

CERCLIS Site Alias Name(s):

Alias ID:	5270312
Alias Name:	REGION 5, ENVIRONMENTAL SERVICES DIVISION LAB.
Alias Address:	536 S. CLARK STREET, 10TH FLOOR CHICAGO, IL 44428
Alias Comments:	Not reported
Site Description:	Due to loss of lease space through GSA, the Central Regional Laboratory was forced to relocate it's sample storage area to a different portion of the



MAP FINDINGS  
FOCUS MAP 1

Map ID	Site	Database(s)	EPA ID Number
--------	------	-------------	---------------

**U.S. EPA REGION 5 REGIONAL LABORATORY (Continued)**

**1007646517**

current facility. As this new storage area was approximately one half the size of the previous storage area, an large number of older samples had to be disposed of, resulting in the CRL generating waste in large quantity for the month of December 1999.

CERCLIS Assessment History:

Action Code: 001  
Action: DISCOVERY  
Date Started: / /  
Date Completed: 02/12/88  
Priority Level: Not reported  
Operable Unit: SITEWIDE  
Primary Responsibility: EPA Fund-Financed  
Planning Status: Not reported  
Urgency Indicator: Not reported  
Action Anomaly: Not reported

Action Code: 001  
Action: FEDERAL FACILITY PRELIMINARY ASSESSMENT REVIEW  
Date Started: 07/19/10  
Date Completed: 11/01/11  
Priority Level: NFRAP-Site does not qualify for the NPL based on existing information  
Operable Unit: SITEWIDE  
Primary Responsibility: EPA Fund-Financed  
Planning Status: Not reported  
Urgency Indicator: Not reported  
Action Anomaly: Not reported

24

**CHICAGO, CITY OF  
553 SOUTH STATE  
CHICAGO, IL 60605**

**IL LUST S105225827  
N/A**

LUST:

Incident Num: 980942  
IL EPA Id: 0316325296  
Product: Other Petroleum  
IEMA Date: 04/24/1998  
Project Manager: Wallace  
Project Manager Phone: (217) 524-1283  
Email: Donna.Wallace@illinois.gov  
PRP Name: City of Chicago  
PRP Contact: Gilbert Green  
PRP Address: 510 North Peshtigo Ct.  
PRP City,St,Zip: Chicago, IL 60611  
PRP Phone: 3127447932  
Site Classification: Not reported  
Section 57.5(g) Letter: 732  
Date Section 57.5(g) Letter: Not reported  
Non LUST Determination Letter: Not reported  
20 Report Received: Not reported  
45 Report Received: Not reported  
**NFA/NFR Letter: 07/10/2014**  
NFR Date Recorded: 08/08/1988

MAP FINDINGS  
FOCUS MAP 1

Map ID	Site	Database(s)	EPA ID Number
--------	------	-------------	---------------

25	<b>METRA LA SALLE &amp; HARRISON CHICAGO, IL 60605</b>	<b>IL LUST</b>	<b>S104002309 N/A</b>
----	--	----------------	---------------------------

LUST:

Incident Num:	920951
IL EPA Id:	0316003129
Product:	Fuel Oil
IEMA Date:	04/10/1992
Project Manager:	NOT ASSIGNED
Project Manager Phone:	Not reported
Email:	Not reported
PRP Name:	Metra
PRP Contact:	Dan Brescia
PRP Address:	547 West Jackson Blvd.
PRP City,St,Zip:	Chicago, IL 60661
PRP Phone:	Not reported
Site Classification:	Not reported
Section 57.5(g) Letter:	731
Date Section 57.5(g) Letter:	Not reported
Non LUST Determination Letter:	Not reported
20 Report Received:	06/10/1992
45 Report Received:	Not reported
<b>NFA/NFR Letter:</b>	<b>Not reported</b>
NFR Date Recorded:	Not reported

25	<b>B&amp;B PARKING 633 SOUTH LA SALLE ST. CHICAGO, IL 60605</b>	<b>IL LUST</b>	<b>S104523348 N/A</b>
----	---	----------------	---------------------------

LUST:

Incident Num:	940340
IL EPA Id:	0316325197
Product:	Gasoline, Unleaded Gas
IEMA Date:	02/16/1994
Project Manager:	Friedel
Project Manager Phone:	(217) 785-5736
Email:	Melinda.Friedel@illinois.gov
PRP Name:	B&B Parking
PRP Contact:	Walter Kushch
PRP Address:	633 South La Salle St.
PRP City,St,Zip:	Chicago, IL 60605
PRP Phone:	Not reported
Site Classification:	Not reported
Section 57.5(g) Letter:	732
Date Section 57.5(g) Letter:	Not reported
Non LUST Determination Letter:	Not reported
20 Report Received:	03/14/1994
45 Report Received:	06/08/1994
<b>NFA/NFR Letter:</b>	<b>Not reported</b>
NFR Date Recorded:	Not reported

MAP FINDINGS  
FOCUS MAP 1

Map ID	Site	Database(s)	EPA ID Number
25	<b>ACME SPRINKLR SERVICE CO.</b> <b>645 SOUTH CLARK ST.</b> <b>CHICAGO, IL 60605</b>	IL LUST	S104524392 N/A
	LUST: Incident Num: 923120 IL EPA Id: 0316325146 Product: Fuel Oil IEMA Date: 11/06/1992 Project Manager: Madonia Project Manager Phone: Not reported Email: Not reported PRP Name: Acme Sprinklr Service Co. PRP Contact: Barry Waterman PRP Address: 645 South Clark St. PRP City,St,Zip: Chicago, IL 60605 PRP Phone: Not reported Site Classification: Not reported Section 57.5(g) Letter: 731 Date Section 57.5(g) Letter: Not reported Non LUST Determination Letter: Not reported 20 Report Received: Not reported 45 Report Received: 11/22/1994 <b>NFA/NFR Letter: 03/13/1995</b> NFR Date Recorded: Not reported		
26	<b>PRINTERS ROW PARK</b> <b>632-712 SOUTH DEARBORN STREET</b> <b>CHICAGO, IL 60609</b>	IL ENG CONTROLS IL INST CONTROL IL SRP	S108048347 N/A
	ENGINEERING CONTROLS: Illinois Epa Id: 0316616445 NFR Letter: 01/24/2011 Date NFR Recorded: 02/18/2011 Comprehensive / Focused: Comprehensive Remediation Applicant Name: Kimberly Worthington RA Company: City of Chicago Department of Environment RA Address: 30 North LaSalle Street RA City,St,Zip: Chicago, IL 60604 Worker Caution: Yes Acres: 0.28 Land Use: Residential or Industrial/Commercial Ground Water Use Restriction: No Highway Authority Agreement: No Ordinance: Yes Industrial - Commercial: No Slab on Grade: No BCT: No Building Slab: No Asphalt Used: No Concrete Used: No Clean Soil 3ft: Yes Clean Soil 10ft: No Alternate Barrier: No		
	IL INSTUTIONAL CONTROL: Illinois EPA Id: 0316616445 NFR Letter: 01/24/2011 Date NFR Recorded: 02/18/2011		

MAP FINDINGS  
FOCUS MAP 1

Map ID	Site	Database(s)	EPA ID Number
--------	------	-------------	---------------

**PRINTERS ROW PARK (Continued)**

**S108048347**

Comprehensive / Focused: Comprehensive  
 Remediation Applicant Name: Kimberly Worthington  
 RA Company: City of Chicago Department of Environment  
 RA Address: 30 North LaSalle Street  
 RA City,St,Zip: Chicago, IL 60604  
 Worker Caution: Yes  
 Acres: 0.28  
 Land Use: Residential or Industrial/Commercial  
 Ground Water Use Restriction: No  
 Highway Authority Agreement: No  
 Ordinance: Yes  
 Industrial - Commercial: No  
 Slab on Grade: No  
 BCT: No  
 Building Slab: No  
 Asphalt Used: No  
 Concrete Used: No  
 Clean Soil 3ft: Yes  
 Clean Soil 10ft: No  
 Alternate Barrier: No

**SRP:**

IL EPA Id: 0316616445  
 US EPA Id: Not reported  
 Longitude: -87.629416  
 Latitude: 41.873283  
 Contact Name: Kimberly Worthington  
 Contact Address: 30 North LaSalle Street  
 Contact City,St,Zip: Chicago, IL 60604  
 Contact Phone: (312) 744-7606  
 Date Enrolled: 05/31/2006  
 Point Of Contact: Ronald W. Short  
 Consultant Company: URS Corporation  
 Consultant Address: 100 South Wacker Drive  
 Consultant City,St,Zip: Chicago, IL 60606  
 Consultant Phone: (312) 939-1000  
 Proj Mgr Assigned: Andrew Catlin  
 Sec. 4 Letter Date: Not reported  
 Active: No  
 No Further Remediation Letter Dt: 01/24/2011  
 Remediation Applicant Co: City of Chicago, Department of Environment  
 Effective: True  
 Remediation Applicant Name: Kimberly Worthington  
 Remediation Applicant Company: City of Chicago Department of Environment  
 Remediation Applicant Address: 30 North LaSalle Street  
 Remediation Applicant City,St,Zip: Chicago, IL 60604  
 Illinois EPA: 0316616445  
 Site Name: Printers Row Park  
 NFR Letter: 2011-01-24  
 NFR Letter Date Recorded: 2011-02-18  
 Comprehensive/Focused: Comprehensive  
 Worker Caution: Yes  
 Acres: 0.28  
 Land Use: Residential or Industrial/Commercial  
 Ground Water Use Restriction: No  
 Highway Authority Agreement: No  
 Ordinance: Yes

MAP FINDINGS  
FOCUS MAP 1

Map ID	Site	Database(s)	EPA ID Number
--------	------	-------------	---------------

**PRINTERS ROW PARK (Continued)**

**S108048347**

Industrial - Commercial: No  
 Slab on Grade: No  
 BCT: No  
 Building Slab: No  
 Asphalt Used: No  
 Concrete Used: No  
 Clean Soil 3ft: Yes  
 Clean Soil 10ft: No  
 Alternate Barrier: No

27

**JONES COLLEGE PREP ADDITION  
646-724 SOUTH STATE STREET  
CHICAGO, IL 60605**

**IL ENG CONTROLS  
IL INST CONTROL  
IL SRP**

**S109027393  
N/A**

**ENGINEERING CONTROLS:**

Illinois Epa Id: 0316325487  
 NFR Letter: 10/31/2013  
 Date NFR Recorded: 11/22/2013  
 Comprehensive / Focused: Comprehensive  
 Remediation Applicant Name: LeeAnn Tomas-Foster  
 RA Company: Public Building Commission of Chicago  
 RA Address: 50 West Washington Street  
 RA City,St,Zip: Chicago, IL 60602  
 Worker Caution: Yes  
 Acres: 1  
 Land Use: Residential or Industrial/Commercial  
 Ground Water Use Restriction: Yes  
 Highway Authority Agreement: No  
 Ordinance: No  
 Industrial - Commercial: No  
 Slab on Grade: No  
 BCT: No  
 Building Slab: No  
 Asphalt Used: No  
 Concrete Used: Yes  
 Clean Soil 3ft: No  
 Clean Soil 10ft: No  
 Alternate Barrier: No

**IL INSTUTIONAL CONTROL:**

Illinois EPA Id: 0316325487  
 NFR Letter: 10/31/2013  
 Date NFR Recorded: 11/22/2013  
 Comprehensive / Focused: Comprehensive  
 Remediation Applicant Name: LeeAnn Tomas-Foster  
 RA Company: Public Building Commission of Chicago  
 RA Address: 50 West Washington Street  
 RA City,St,Zip: Chicago, IL 60602  
 Worker Caution: Yes  
 Acres: 1  
 Land Use: Residential or Industrial/Commercial  
 Ground Water Use Restriction: Yes  
 Highway Authority Agreement: No  
 Ordinance: No  
 Industrial - Commercial: No  
 Slab on Grade: No

MAP FINDINGS  
FOCUS MAP 1

Map ID	Site	Database(s)	EPA ID Number
--------	------	-------------	---------------

**JONES COLLEGE PREP ADDITION (Continued)**

**S109027393**

BCT:	No
Building Slab:	No
Asphalt Used:	No
Concrete Used:	Yes
Clean Soil 3ft:	No
Clean Soil 10ft:	No
Alternate Barrier:	No

SRP:

IL EPA Id:	0316325487
US EPA Id:	Not reported
Longitude:	-87.627935
Latitude:	41.873422
Contact Name:	LeeAnn Tomas-Foster
Contact Address:	50 West Washington Street
Contact City,St,Zip:	Chicago, IL 60602
Contact Phone:	(312) 930-5270
Date Enrolled:	04/02/2008
Point Of Contact:	David S. Bremer
Consultant Company:	Carnow, Conibear & Associates, Ltd.
Consultant Address:	300 West Adams Street
Consultant City,St,Zip:	Chicago, IL 60606
Consultant Phone:	(312) 762-2908
Proj Mgr Assigned:	Andrew Catlin
Sec. 4 Letter Date:	Not reported
Active:	No
No Further Remediation Letter Dt:	10/31/2013
Remediation Applicant Co:	Public Building Commission of Chicago
Effective:	True
Remediation Applicant Name:	LeeAnn Tomas-Foster
Remediation Applicant Company:	Public Building Commission of Chicago
Remediation Applicant Address:	50 West Washington Street
Remediation Applicant City,St,Zip:	Chicago, IL 60602
Illinois EPA:	0316325487
Site Name:	Jones College Prep Addition
NFR Letter:	2013-10-31
NFR Letter Date Recorded:	2013-11-22
Comprehensive/Focused:	Comprehensive
Worker Caution:	Yes
Acres:	1
Land Use:	Residential or Industrial/Commercial
Ground Water Use Restriction:	Yes
Highway Authority Agreement:	No
Ordinance:	No
Industrial - Commercial:	No
Slab on Grade:	No
BCT:	No
Building Slab:	No
Asphalt Used:	No
Concrete Used:	Yes
Clean Soil 3ft:	No
Clean Soil 10ft:	No
Alternate Barrier:	No

MAP FINDINGS  
FOCUS MAP 1

Map ID	Site	Database(s)	EPA ID Number
28	<b>AGFA DIV MILES INC 720 S MICHIGAN AVE E CHICAGO, IL 60605</b>	RCRA NonGen / NLR	1000907620 IL0000883462
	<p>RCRA NonGen / NLR:</p> <p>Date form received by agency: 10/11/1994</p> <p>Facility name: AGFA DIV MILES INC</p> <p>Facility address: 720 S MICHIGAN AVE E CHICAGO, IL 60605</p> <p>EPA ID: IL0000883462</p> <p>Mailing address: 100 CHALLENGER RD RIDGEFIELD PARK, NJ 07660</p> <p>Contact: DARIN PEPPL</p> <p>Contact address: 100 CHALLENGER RD RIDGEFIELD PARK, NJ 07660</p> <p>Contact country: US</p> <p>Contact telephone: (201) 440-2500</p> <p>Contact email: Not reported</p> <p>EPA Region: 05</p> <p>Classification: Non-Generator</p> <p>Description: Handler: Non-Generators do not presently generate hazardous waste</p> <p>Owner/Operator Summary:</p> <p>Owner/operator name: CHICAGO HILTON AND TOWERS</p> <p>Owner/operator address: 720 S MICHIGAN AVE CHICAGO, IL 60605</p> <p>Owner/operator country: Not reported</p> <p>Owner/operator telephone: Not reported</p> <p>Legal status: Private</p> <p>Owner/Operator Type: Owner</p> <p>Owner/Op start date: Not reported</p> <p>Owner/Op end date: Not reported</p> <p>Handler Activities Summary:</p> <p>U.S. importer of hazardous waste: No</p> <p>Mixed waste (haz. and radioactive): No</p> <p>Recycler of hazardous waste: No</p> <p>Transporter of hazardous waste: No</p> <p>Treater, storer or disposer of HW: No</p> <p>Underground injection activity: No</p> <p>On-site burner exemption: No</p> <p>Furnace exemption: No</p> <p>Used oil fuel burner: No</p> <p>Used oil processor: No</p> <p>User oil refiner: No</p> <p>Used oil fuel marketer to burner: No</p> <p>Used oil Specification marketer: No</p> <p>Used oil transfer facility: No</p> <p>Used oil transporter: No</p> <p>. Waste code: D000</p> <p>. Waste name: Not Defined</p> <p>. Waste code: D011</p> <p>. Waste name: SILVER</p> <p>Violation Status: No violations found</p>		

MAP FINDINGS  
FOCUS MAP 1

Map ID	Site	Database(s)	EPA ID Number
28	<b>NORITSU AMERICA CORP SHOW 720 S MICHIGAN AVE CHICAGO, IL 60675</b>	<b>RCRA-SQG FINDS</b>	<b>1015753622 ILR000175463</b>
	<p>RCRA-SQG:</p> <p>Date form received by agency: 12/13/2012</p> <p>Facility name: NALCO CO</p> <p>Facility address: 720 S MICHIGAN AVE CHICAGO, IL 60605</p> <p>EPA ID: ILR000175463</p> <p>Mailing address: 1601 W DIEHL RD NAPERVILLE, IL 60563</p> <p>Contact: BRIAN BONDS</p> <p>Contact address: Not reported Not reported</p> <p>Contact country: US</p> <p>Contact telephone: (630) 305-2059</p> <p>Contact email: Not reported</p> <p>EPA Region: 05</p> <p>Classification: Small Small Quantity Generator</p> <p>Description: Handler: generates more than 100 and less than 1000 kg of hazardous waste during any calendar month and accumulates less than 6000 kg of hazardous waste at any time; or generates 100 kg or less of hazardous waste during any calendar month, and accumulates more than 1000 kg of hazardous waste at any time</p> <p>Owner/Operator Summary:</p> <p>Owner/operator name: NALCO CO</p> <p>Owner/operator address: Not reported Not reported</p> <p>Owner/operator country: US</p> <p>Owner/operator telephone: Not reported</p> <p>Legal status: Private</p> <p>Owner/Operator Type: Operator</p> <p>Owner/Op start date: 12/13/2012</p> <p>Owner/Op end date: Not reported</p> <p>Owner/operator name: NALCO CO</p> <p>Owner/operator address: Not reported Not reported</p> <p>Owner/operator country: US</p> <p>Owner/operator telephone: Not reported</p> <p>Legal status: Private</p> <p>Owner/Operator Type: Owner</p> <p>Owner/Op start date: 12/13/2012</p> <p>Owner/Op end date: Not reported</p> <p>Handler Activities Summary:</p> <p>U.S. importer of hazardous waste: No</p> <p>Mixed waste (haz. and radioactive): No</p> <p>Recycler of hazardous waste: No</p> <p>Transporter of hazardous waste: No</p> <p>Treater, storer or disposer of HW: No</p> <p>Underground injection activity: No</p> <p>On-site burner exemption: No</p> <p>Furnace exemption: No</p> <p>Used oil fuel burner: No</p> <p>Used oil processor: No</p>		



MAP FINDINGS  
FOCUS MAP 1

Map ID	Site	Database(s)	EPA ID Number
--------	------	-------------	---------------

**NORITSU AMERICA CORP SHOW (Continued)**

**1015753622**

User oil refiner: No  
Used oil fuel marketer to burner: No  
Used oil Specification marketer: No  
Used oil transfer facility: No  
Used oil transporter: No

. Waste code: D001  
. Waste name: IGNITABLE WASTE

Violation Status: No violations found

**FINDS:**

Registry ID: 110007519480

**Environmental Interest/Information System**

ACES (Illinois - Agency Compliance And Enforcement System) is the Illinois EPA Project to facilitate the permitting operations

RCRAInfo is a national information system that supports the Resource Conservation and Recovery Act (RCRA) program through the tracking of events and activities related to facilities that generate, transport, and treat, store, or dispose of hazardous waste. RCRAInfo allows RCRA program staff to track the notification, permit, compliance, and corrective action activities required under RCRA.

**28 CHICAGO HILTON & TOWERS  
720 S MICHIGAN AVE FINANCE  
CHICAGO, IL 60605**

**IL DRYCLEANERS S108536171  
N/A**

DRYCLEANERS:  
Facility Id: 3176-1712-01  
DC No: DC-01193  
Facility Contact: ANDREW FINN  
License Expires: 12/31/2015

**28 CHICAGO HILTON AND TOWERS  
720 S MICHIGAN AVE  
CHICAGO, IL 60605**

**RCRA-SQG 1000166279  
IL AIRS ILD122077464  
US AIRS  
IL BOL**

**RCRA-SQG:**

Date form received by agency: 02/20/1986  
Facility name: CHICAGO HILTON AND TOWERS  
Facility address: 720 S MICHIGAN AVE  
CHICAGO, IL 60605  
EPA ID: ILD122077464  
Contact: OZZIE DOUMANIAN  
Contact address: 720 S MICHIGAN AVE  
CHICAGO, IL 60605  
Contact country: US  
Contact telephone: (312) 922-4400  
Contact email: Not reported  
EPA Region: 05  
Classification: Small Small Quantity Generator  
Description: Handler: generates more than 100 and less than 1000 kg of hazardous

MAP FINDINGS  
FOCUS MAP 1

Map ID Site Database(s) EPA ID Number

**CHICAGO HILTON AND TOWERS (Continued)**

**1000166279**

waste during any calendar month and accumulates less than 6000 kg of hazardous waste at any time; or generates 100 kg or less of hazardous waste during any calendar month, and accumulates more than 1000 kg of hazardous waste at any time

Owner/Operator Summary:

Owner/operator name: NAME NOT REPORTED  
 Owner/operator address: ADDRESS NOT REPORTED  
 CITY NOT REPORTED, AK 99998  
 Owner/operator country: Not reported  
 Owner/operator telephone: (312) 555-1212  
 Legal status: Private  
 Owner/Operator Type: Operator  
 Owner/Op start date: Not reported  
 Owner/Op end date: Not reported

Owner/operator name: HILTON HOTELS CORP  
 Owner/operator address: ADDRESS NOT REPORTED  
 CITY NOT REPORTED, AK 99998  
 Owner/operator country: Not reported  
 Owner/operator telephone: (312) 555-1212  
 Legal status: Private  
 Owner/Operator Type: Owner  
 Owner/Op start date: Not reported  
 Owner/Op end date: Not reported

Handler Activities Summary:

U.S. importer of hazardous waste: No  
 Mixed waste (haz. and radioactive): No  
 Recycler of hazardous waste: No  
 Transporter of hazardous waste: No  
 Treater, storer or disposer of HW: No  
 Underground injection activity: No  
 On-site burner exemption: No  
 Furnace exemption: No  
 Used oil fuel burner: No  
 Used oil processor: No  
 User oil refiner: No  
 Used oil fuel marketer to burner: No  
 Used oil Specification marketer: No  
 Used oil transfer facility: No  
 Used oil transporter: No

. Waste code: D000  
 . Waste name: Not Defined

. Waste code: D001  
 . Waste name: IGNITABLE WASTE

. Waste code: F002  
 . Waste name: THE FOLLOWING SPENT HALOGENATED SOLVENTS: TETRACHLOROETHYLENE, METHYLENE CHLORIDE, TRICHLOROETHYLENE, 1,1,1-TRICHLOROETHANE, CHLOROBENZENE, 1,1,2-TRICHLORO-1,2,2-TRIFLUOROETHANE, ORTHO-DICHLOROBENZENE, TRICHLOROFLUOROMETHANE, AND 1,1,2, TRICHLOROETHANE; ALL SPENT SOLVENT MIXTURES/BLENDS CONTAINING, BEFORE USE, A TOTAL OF TEN PERCENT OR MORE (BY VOLUME) OF ONE OR MORE OF THE

MAP FINDINGS  
FOCUS MAP 1

Map ID Site Database(s) EPA ID Number

**CHICAGO HILTON AND TOWERS (Continued)**

**1000166279**

ABOVE HALOGENATED SOLVENTS OR THOSE SOLVENTS LISTED IN F001, F004, AND F005; AND STILL BOTTOMS FROM THE RECOVERY OF THESE SPENT SOLVENTS AND SPENT SOLVENT MIXTURES.

. Waste code: F004  
. Waste name: THE FOLLOWING SPENT NONHALOGENATED SOLVENTS: CRESOLS, CRESYLIC ACID, AND NITROBENZENE; AND THE STILL BOTTOMS FROM THE RECOVERY OF THESE SOLVENTS; ALL SPENT SOLVENT MIXTURES/BLENDS CONTAINING, BEFORE USE, A TOTAL OF TEN PERCENT OR MORE (BY VOLUME) OF ONE OR MORE OF THE ABOVE NONHALOGENATED SOLVENTS OR THOSE SOLVENTS LISTED IN F001, F002, AND F005; AND STILL BOTTOMS FROM THE RECOVERY OF THESE SPENT SOLVENTS AND SPENT SOLVENT MIXTURES.

Violation Status: No violations found

IL AIRS:

Facility ID: 28519  
ID Number: 031600GLQ  
Year: Not reported  
Contact Name: Not reported  
Contact Title: Not reported  
Contact Tele: Not reported  
Contact Extention: Not reported  
Contact EMail: Not reported  
Contact Fax: Not reported  
Cease Operation Date: Not reported  
SIC Code: 7011  
Address Type Code: LOC

US AIRS MINOR:

Envid: 1000166279  
Region Code: 05  
Programmatic ID: AIR IL000031600GLQ  
Facility Registry ID: 110007532624  
D and B Number: Not reported  
Primary SIC Code: 7011  
NAICS Code: 721110  
Default Air Classification Code: MIN  
Facility Type of Ownership Code: POF  
Air CMS Category Code: Not reported  
HPV Status: Not reported

US AIRS MINOR:

Region Code: 05  
Programmatic ID: AIR IL000031600GLQ  
Facility Registry ID: 110007532624  
Air Operating Status Code: OPR  
Default Air Classification Code: MIN  
Air Program: CFC Tracking (CAA Title VI)  
Activity Date: 2002-03-18 00:00:00  
Activity Status Date: Not reported  
Activity Group: Compliance Monitoring  
Activity Type: Information Request  
Activity Status: Not reported

Region Code: 05  
Programmatic ID: AIR IL000031600GLQ  
Facility Registry ID: 110007532624

MAP FINDINGS  
FOCUS MAP 1

Map ID	Site	Database(s)	EPA ID Number
--------	------	-------------	---------------

**CHICAGO HILTON AND TOWERS (Continued)**

**1000166279**

Air Operating Status Code: OPR  
 Default Air Classification Code: MIN  
 Air Program: CFC Tracking (CAA Title VI)  
 Activity Date: 2002-02-11 00:00:00  
 Activity Status Date: Not reported  
 Activity Group: Compliance Monitoring  
 Activity Type: Inspection/Evaluation  
 Activity Status: Not reported

Region Code: 05  
 Programmatic ID: AIR IL000031600GLQ  
 Facility Registry ID: 110007532624  
 Air Operating Status Code: OPR  
 Default Air Classification Code: MIN  
 Air Program: CFC Tracking (CAA Title VI)  
 Activity Date: 2003-10-21 00:00:00  
 Activity Status Date: 2003-10-21 00:00:00  
 Activity Group: Enforcement Action  
 Activity Type: Administrative - Formal  
 Activity Status: Final Order Issued

Region Code: 05  
 Programmatic ID: AIR IL000031600GLQ  
 Facility Registry ID: 110007532624  
 Air Operating Status Code: OPR  
 Default Air Classification Code: MIN  
 Air Program: CFC Tracking (CAA Title VI)  
 Activity Date: 2003-03-25 00:00:00  
 Activity Status Date: 2003-03-25 00:00:00  
 Activity Group: Enforcement Action  
 Activity Type: Administrative - Informal  
 Activity Status: Achieved

Region Code: 05  
 Programmatic ID: AIR IL000031600GLQ  
 Facility Registry ID: 110007532624  
 Air Operating Status Code: OPR  
 Default Air Classification Code: MIN  
 Air Program: \*\*\* No Data \*\*\*  
 Activity Date: Not reported  
 Activity Status Date: 2003-02-27 09:44:45  
 Activity Group: Case File  
 Activity Type: Case File  
 Activity Status: Active

Region Code: 05  
 Programmatic ID: AIR IL000031600GLQ  
 Facility Registry ID: 110007532624  
 Air Operating Status Code: OPR  
 Default Air Classification Code: MIN  
 Air Program: Recycling & Emission Reduction Programs  
 Activity Date: 2003-10-21 00:00:00  
 Activity Status Date: 2003-10-21 00:00:00  
 Activity Group: Enforcement Action  
 Activity Type: Administrative - Formal  
 Activity Status: Final Order Issued

MAP FINDINGS  
FOCUS MAP 1

Map ID	Site	Database(s)	EPA ID Number
	<b>CHICAGO HILTON AND TOWERS (Continued)</b>		<b>1000166279</b>
	Region Code: 05		
	Programmatic ID: AIR IL000031600GLQ		
	Facility Registry ID: 110007532624		
	Air Operating Status Code: OPR		
	Default Air Classification Code: MIN		
	Air Program: State Implementation Plan for National Primary and Secondary Ambient Air Quality Standards		
	Activity Date: 2015-01-15 00:00:00		
	Activity Status Date: 2015-02-05 10:52:13		
	Activity Group: Compliance Monitoring		
	Activity Type: Inspection/Evaluation		
	Activity Status: Active		

BOL:

Site Id: 170000361098  
 Inv Num: 0316325214  
 Interest Name: Noritsu America Corp  
 Interest Type: BOL  
 Media Code: LAND

Site Id: 170000361150  
 Inv Num: 0316325213  
 Interest Name: Fuji Photo Film USA Inc  
 Interest Type: BOL  
 Media Code: LAND

Site Id: 170000361187  
 Inv Num: 0316325216  
 Interest Name: Indigo America Inc  
 Interest Type: BOL  
 Media Code: LAND

Site Id: 170000361196  
 Inv Num: 0316325217  
 Interest Name: Agfa Division Miles Inc  
 Interest Type: BOL  
 Media Code: LAND

Site Id: 170000523011  
 Inv Num: 0316325215  
 Interest Name: Gretag Imaging  
 Interest Type: BOL  
 Media Code: LAND

28	<b>CHICAGO HILTON &amp; TOWERS 720 S MICHIGAN AVE CHICAGO, IL 60605</b>	<b>RCRA-SQG ICIS FINDS</b>	<b>1000907551 IL0000875609</b>
	RCRA-SQG:		
	Date form received by agency: 10/04/1994		
	Facility name: NORITSU AMERICA CORP SHOW		
	Facility address: 720 S MICHIGAN AVE CHICAGO, IL 60675		
	EPA ID: IL0000875609		
	Mailing address: 755 TOLLGATE RD ELGIN, IL 60123		
	Contact: DENISE HOOPES		

MAP FINDINGS  
FOCUS MAP 1

Map ID      Site      Database(s)      EPA ID Number

**CHICAGO HILTON & TOWERS (Continued)**

**1000907551**

Contact address:      755 TOLLGATE RD  
                                 ELGIN, IL 60123  
Contact country:      US  
Contact telephone:      (708) 888-8000  
Contact email:      Not reported  
EPA Region:      05  
Classification:      Small Small Quantity Generator  
Description:      Handler: generates more than 100 and less than 1000 kg of hazardous waste during any calendar month and accumulates less than 6000 kg of hazardous waste at any time; or generates 100 kg or less of hazardous waste during any calendar month, and accumulates more than 1000 kg of hazardous waste at any time

Owner/Operator Summary:

Owner/operator name:      CHICAGO HILTON TOWERS  
Owner/operator address:      720 S MICHIGAN AVE  
                                 CHICAGO, IL 60605  
Owner/operator country:      Not reported  
Owner/operator telephone:      (312) 922-4400  
Legal status:      Private  
Owner/Operator Type:      Owner  
Owner/Op start date:      Not reported  
Owner/Op end date:      Not reported

Handler Activities Summary:

U.S. importer of hazardous waste:      No  
Mixed waste (haz. and radioactive):      No  
Recycler of hazardous waste:      No  
Transporter of hazardous waste:      No  
Treater, storer or disposer of HW:      No  
Underground injection activity:      No  
On-site burner exemption:      No  
Furnace exemption:      No  
Used oil fuel burner:      No  
Used oil processor:      No  
Used oil refiner:      No  
Used oil fuel marketer to burner:      No  
Used oil Specification marketer:      No  
Used oil transfer facility:      No  
Used oil transporter:      No

. Waste code:      D011  
. Waste name:      SILVER

Violation Status:      No violations found

ICIS:

Enforcement Action ID:      05-2004-0702  
FRS ID:      110007532624  
Program ID:      ACES 170000063204  
Action Name:      HILTON CHICAGO AND TOWERS  
Full Address:      720 S MICHIGAN AVE CHICAGO IL 60605  
State:      Illinois  
Facility Name:      CHICAGO HILTON & TOWERS  
Facility Address:      720 S MICHIGAN AVE  
                                 CHICAGO, IL 60605  
Enforcement Action Type:      CAA 113D1 Action For Penalty

MAP FINDINGS  
FOCUS MAP 1

Map ID	Site	Database(s)	EPA ID Number
	<b>CHICAGO HILTON &amp; TOWERS (Continued)</b>		<b>1000907551</b>
	Facility County: COOK EPA Region #: 5		
	Enforcement Action ID: 05-2004-0702 FRS ID: 110007532624 Program ID: RCRAINFO ILD122077464 Action Name: HILTON CHICAGO AND TOWERS Full Address: 720 S MICHIGAN AVE CHICAGO IL 60605 State: Illinois Facility Name: CHICAGO HILTON & TOWERS Facility Address: 720 S MICHIGAN AVE CHICAGO, IL 60605		
	Enforcement Action Type: CAA 113D1 Action For Penalty Facility County: COOK EPA Region #: 5		
	Enforcement Action ID: 05-2004-0702 FRS ID: 110007532624 Program ID: FRS 110007532624 Action Name: HILTON CHICAGO AND TOWERS Full Address: 720 S MICHIGAN AVE CHICAGO IL 60605 State: Illinois Facility Name: CHICAGO HILTON & TOWERS Facility Address: 720 S MICHIGAN AVE CHICAGO, IL 60605		
	Enforcement Action Type: CAA 113D1 Action For Penalty Facility County: COOK EPA Region #: 5		
	Enforcement Action ID: 05-2004-0702 FRS ID: 110007532624 Program ID: EIS 10897911 Action Name: HILTON CHICAGO AND TOWERS Full Address: 720 S MICHIGAN AVE CHICAGO IL 60605 State: Illinois Facility Name: CHICAGO HILTON & TOWERS Facility Address: 720 S MICHIGAN AVE CHICAGO, IL 60605		
	Enforcement Action Type: CAA 113D1 Action For Penalty Facility County: COOK EPA Region #: 5		
	Program ID: ACES 170000063204 Facility Name: CHICAGO HILTON & TOWERS Address: 720 S MICHIGAN AVE Tribal Indicator: N Fed Facility: No NAIC Code: Not reported SIC Code: 7011		
	Program ID: EIS 10897911 Facility Name: CHICAGO HILTON & TOWERS Address: 720 S MICHIGAN AVE Tribal Indicator: N Fed Facility: No NAIC Code: Not reported		

MAP FINDINGS  
FOCUS MAP 1

Map ID	Site	Database(s)	EPA ID Number
--------	------	-------------	---------------

**CHICAGO HILTON & TOWERS (Continued)**

**1000907551**

SIC Code: 7011  
Program ID: FRS 110007532624  
Facility Name: CHICAGO HILTON & TOWERS  
Address: 720 S MICHIGAN AVE  
Tribal Indicator: N  
Fed Facility: No  
NAIC Code: Not reported  
SIC Code: 7011

Program ID: RCRAINFO ILD122077464  
Facility Name: CHICAGO HILTON & TOWERS  
Address: 720 S MICHIGAN AVE  
Tribal Indicator: N  
Fed Facility: No  
NAIC Code: Not reported  
SIC Code: 7011

**FINDS:**

Registry ID: 110007532624

**Environmental Interest/Information System**

AFS (Aerometric Information Retrieval System (AIRS) Facility Subsystem) replaces the former Compliance Data System (CDS), the National Emission Data System (NEDS), and the Storage and Retrieval of Aerometric Data (SAROAD). AIRS is the national repository for information concerning airborne pollution in the United States. AFS is used to track emissions and compliance data from industrial plants. AFS data are utilized by states to prepare State Implementation Plans to comply with regulatory programs and by EPA as an input for the estimation of total national emissions. AFS is undergoing a major redesign to support facility operating permits required under Title V of the Clean Air Act.

ACES (Illinois - Agency Compliance And Enforcement System) is the Illinois EPA Project to facilitate the permitting operations

**AIR EMISSIONS CLASSIFICATION UNKNOWN**

RCRAInfo is a national information system that supports the Resource Conservation and Recovery Act (RCRA) program through the tracking of events and activities related to facilities that generate, transport, and treat, store, or dispose of hazardous waste. RCRAInfo allows RCRA program staff to track the notification, permit, compliance, and corrective action activities required under RCRA.

**AIR MINOR**



MAP FINDINGS  
FOCUS MAP 1

Map ID	Site	Database(s)	EPA ID Number
28	<b>INDIGO AMERICA INC</b> <b>720 S MICHIGAN AVE BOOTH 307</b> <b>CHICAGO, IL 60605</b>	RCRA-SQG	1000907619 IL0000883454
	<p>RCRA-SQG:</p> <p>Date form received by agency: 10/06/1994</p> <p>Facility name: INDIGO AMERICA INC</p> <p>Facility address: 720 S MICHIGAN AVE BOOTH 307 CHICAGO, IL 60605</p> <p>EPA ID: IL0000883454</p> <p>Mailing address: 1750 E GOLF AVE STE 150 SCHAUMBURG, IL 60173</p> <p>Contact: RICHARD PETRACEK</p> <p>Contact address: 1750 E GOLF AVE STE 150 SCHAUMBURG, IL 60173</p> <p>Contact country: US</p> <p>Contact telephone: (708) 330-4000</p> <p>Contact email: Not reported</p> <p>EPA Region: 05</p> <p>Classification: Small Small Quantity Generator</p> <p>Description: Handler: generates more than 100 and less than 1000 kg of hazardous waste during any calendar month and accumulates less than 6000 kg of hazardous waste at any time; or generates 100 kg or less of hazardous waste during any calendar month, and accumulates more than 1000 kg of hazardous waste at any time</p> <p>Owner/Operator Summary:</p> <p>Owner/operator name: INDIGO AMERICA INC</p> <p>Owner/operator address: 1750 E GOLF RD STE 150 SCHAUMBURG, IL 60173</p> <p>Owner/operator country: Not reported</p> <p>Owner/operator telephone: (708) 330-4000</p> <p>Legal status: Private</p> <p>Owner/Operator Type: Owner</p> <p>Owner/Op start date: Not reported</p> <p>Owner/Op end date: Not reported</p> <p>Handler Activities Summary:</p> <p>U.S. importer of hazardous waste: No</p> <p>Mixed waste (haz. and radioactive): No</p> <p>Recycler of hazardous waste: No</p> <p>Transporter of hazardous waste: No</p> <p>Treater, storer or disposer of HW: No</p> <p>Underground injection activity: No</p> <p>On-site burner exemption: No</p> <p>Furnace exemption: No</p> <p>Used oil fuel burner: No</p> <p>Used oil processor: No</p> <p>User oil refiner: No</p> <p>Used oil fuel marketer to burner: No</p> <p>Used oil Specification marketer: No</p> <p>Used oil transfer facility: No</p> <p>Used oil transporter: No</p> <p>. Waste code: D001</p> <p>. Waste name: IGNITABLE WASTE</p> <p>Violation Status: No violations found</p>		

MAP FINDINGS  
FOCUS MAP 1

Map ID	Site	Database(s)	EPA ID Number
--------	------	-------------	---------------

28	<b>FUJI PHOTO FILM USA INC 720 S MICHIGAN AVE C CHICAGO, IL 60605</b>	<b>RCRA NonGen / NLR FINDS</b>	<b>1000907594 IL0000878348</b>
----	---	------------------------------------	------------------------------------

RCRA NonGen / NLR:

Date form received by agency: 05/13/2005  
 Facility name: FUJI PHOTO FILM USA INC  
 Facility address: 720 S MICHIGAN AVE C  
 CHICAGO, IL 60605  
 EPA ID: IL0000878348  
 Mailing address: 555 TAXTER RD  
 ELMSFORD, NY 10523  
 Contact: DONNA CHING  
 Contact address: 555 TAXTER RD  
 ELMSFORD, NY 10523  
 Contact country: US  
 Contact telephone: (914) 789-8570  
 Contact email: Not reported  
 EPA Region: 05  
 Classification: Non-Generator  
 Description: Handler: Non-Generators do not presently generate hazardous waste

Owner/Operator Summary:

Owner/operator name: FUJI PHOTO FILM USA INC  
 Owner/operator address: 555 TAXTER RD  
 ELMSFORD, NY 10523  
 Owner/operator country: Not reported  
 Owner/operator telephone: (914) 789-8100  
 Legal status: Private  
 Owner/Operator Type: Owner  
 Owner/Op start date: Not reported  
 Owner/Op end date: Not reported

Handler Activities Summary:

U.S. importer of hazardous waste: No  
 Mixed waste (haz. and radioactive): No  
 Recycler of hazardous waste: No  
 Transporter of hazardous waste: No  
 Treater, storer or disposer of HW: No  
 Underground injection activity: No  
 On-site burner exemption: No  
 Furnace exemption: No  
 Used oil fuel burner: No  
 Used oil processor: No  
 User oil refiner: No  
 Used oil fuel marketer to burner: No  
 Used oil Specification marketer: No  
 Used oil transfer facility: No  
 Used oil transporter: No

. Waste code: D011  
 . Waste name: SILVER

Historical Generators:

Date form received by agency: 01/22/2001  
 Site name: FUJI PHOTO FILM USA INC  
 Classification: Not a generator, verified

MAP FINDINGS  
FOCUS MAP 1

Map ID	Site	Database(s)	EPA ID Number
--------	------	-------------	---------------

**FUJI PHOTO FILM USA INC (Continued)**

**1000907594**

. Waste code: D000  
. Waste name: Not Defined

. Waste code: D011  
. Waste name: SILVER

Date form received by agency: 10/11/1994  
Site name: FUJI PHOTO FILM USA INC  
Classification: Small Quantity Generator

Violation Status: No violations found

**FINDS:**

Registry ID: 110007519550

**Environmental Interest/Information System**

ACES (Illinois - Agency Compliance And Enforcement System) is the Illinois EPA Project to facilitate the permitting operations

RCRAInfo is a national information system that supports the Resource Conservation and Recovery Act (RCRA) program through the tracking of events and activities related to facilities that generate, transport, and treat, store, or dispose of hazardous waste. RCRAInfo allows RCRA program staff to track the notification, permit, compliance, and corrective action activities required under RCRA.

<b>28</b>	<b>DOWNTOWN GARAGE 720 S MICH AV CHICAGO, IL</b>	<b>EDR Hist Auto</b>	<b>1009119915 N/A</b>
-----------	--	----------------------	---------------------------

**EDR Historical Auto Stations:**

Name: DOWNTOWN GARAGE  
Year: 1923  
Type: AUTOMOBILE GARAGES

<b>29</b>	<b>HOLDEN COURT SHOPS 800-898 SOUTH HOLDEN COURT CHICAGO, IL 60605</b>	<b>IL ENG CONTROLS IL INST CONTROL IL SRP</b>	<b>S106878782 N/A</b>
-----------	--	---	---------------------------

**ENGINEERING CONTROLS:**

Illinois Epa Id: 0316325413  
NFR Letter: 03/19/2008  
Date NFR Recorded: 04/03/2008  
Comprehensive / Focused: Comprehensive  
Remediation Applicant Name: Jerome Karp  
RA Company: C & K Partnership  
RA Address: 40 East 9th Street  
RA City,St,Zip: Chicago, IL 60605  
Worker Caution: No  
Acres: 0.83  
Land Use: Residential or Industrial/Commercial  
Ground Water Use Restriction: No  
Highway Authority Agreement: No  
Ordinance: Yes  
Industrial - Commercial: No

MAP FINDINGS  
 FOCUS MAP 1

Map ID      Site      Database(s)      EPA ID Number

---

**HOLDEN COURT SHOPS (Continued)**

**S106878782**

Slab on Grade:            No  
 BCT:                        No  
 Building Slab:            Yes  
 Asphalt Used:            No  
 Concrete Used:           No  
 Clean Soil 3ft:            No  
 Clean Soil 10ft:          No  
 Alternate Barrier:        No

**IL INSTUTIONAL CONTROL:**

Illinois EPA Id:            0316325413  
 NFR Letter:                03/19/2008  
 Date NFR Recorded:      04/03/2008  
 Comprehensive / Focused: Comprehensive  
 Remediation Applicant Name: Jerome Karp  
 RA Company:                C & K Partnership  
 RA Address:                40 East 9th Street  
 RA City,St,Zip:            Chicago, IL 60605  
 Worker Caution:         No  
 Acres:                        0.83  
 Land Use:                    Residential or Industrial/Commercial  
 Ground Water Use Restriction: No  
 Highway Authority Agreement: No  
 Ordinance:                 Yes  
 Industrial - Commercial: No  
 Slab on Grade:            No  
 BCT:                        No  
 Building Slab:            Yes  
 Asphalt Used:            No  
 Concrete Used:            No  
 Clean Soil 3ft:            No  
 Clean Soil 10ft:          No  
 Alternate Barrier:        No

**SRP:**

IL EPA Id:                    0316325413  
 US EPA Id:                   Not reported  
 Longitude:                  -87.627151  
 Latitude:                    41.871233  
 Contact Name:              Jerome Karp  
 Contact Address:            828 South Wabash Avenue  
 Contact City,St,Zip:        Chicago, IL 60605  
 Contact Phone:              (312) 431-0735  
 Date Enrolled:              03/28/2005  
 Point Of Contact:          Kevin McCartney  
 Consultant Company:        Bradburne, Briller & Johnson, LLC  
 Consultant Address:        515 North State Street  
 Consultant City,St,Zip:     Chicago, IL 60610  
 Consultant Phone:          (312) 644-8556  
 Proj Mgr Assigned:         Todd Hall  
 Sec. 4 Letter Date:        Not reported  
 Active:                        No  
 No Further Remediation Letter Dt: 02/05/2008  
 Remediation Applicant Co: C&K Partnership  
 Effective:                    False  
 Remediation Applicant Name: Jerome Karp

MAP FINDINGS  
FOCUS MAP 1

Map ID      Site      Database(s)      EPA ID Number

**HOLDEN COURT SHOPS (Continued)**

**S106878782**

Remediation Applicant Company: C & K Partnership  
 Remediation Applicant Address: 40 East 9th Street  
 Remediation Applicant City,St,Zip: Chicago, IL 60605  
 Illinois EPA: 0316325413  
 Site Name: Holden Court Shops  
 NFR Letter: 2008-03-19  
 NFR Letter Date Recorded: 2008-04-03  
 Comprehensive/Focused: Comprehensive  
 Worker Caution: No  
 Acres: 0.83  
 Land Use: Residential or Industrial/Commercial  
 Ground Water Use Restriction: No  
 Highway Authority Agreement: No  
 Ordinance: Yes  
 Industrial - Commercial: No  
 Slab on Grade: No  
 BCT: No  
 Building Slab: Yes  
 Asphalt Used: No  
 Concrete Used: No  
 Clean Soil 3ft: No  
 Clean Soil 10ft: No  
 Alternate Barrier: No

IL EPA Id: 0316325413  
 US EPA Id: Not reported  
 Longitude: -87.627151  
 Latitude: 41.871233  
 Contact Name: Jerome Karp  
 Contact Address: 828 South Wabash Avenue  
 Contact City,St,Zip: Chicago, IL 60605  
 Contact Phone: (312) 431-0735  
 Date Enrolled: 03/28/2005  
 Point Of Contact: Kevin McCartney  
 Consultant Company: Bradburne, Briller & Johnson, LLC  
 Consultant Address: 515 North State Street  
 Consultant City,St,Zip: Chicago, IL 60610  
 Consultant Phone: (312) 644-8556  
 Proj Mgr Assigned: Todd Hall  
 Sec. 4 Letter Date: Not reported  
 Active: No

No Further Remediation Letter Dt: 03/19/2008  
 Remediation Applicant Co: C&K Partnership  
 Effective: True  
 Remediation Applicant Name: Jerome Karp  
 Remediation Applicant Company: C & K Partnership  
 Remediation Applicant Address: 40 East 9th Street  
 Remediation Applicant City,St,Zip: Chicago, IL 60605  
 Illinois EPA: 0316325413  
 Site Name: Holden Court Shops  
 NFR Letter: 2008-03-19  
 NFR Letter Date Recorded: 2008-04-03  
 Comprehensive/Focused: Comprehensive  
 Worker Caution: No  
 Acres: 0.83  
 Land Use: Residential or Industrial/Commercial

MAP FINDINGS  
FOCUS MAP 1

Map ID Site Database(s) EPA ID Number

**HOLDEN COURT SHOPS (Continued)**

**S106878782**

Ground Water Use Restriction: No  
Highway Authority Agreement: No  
Ordinance: Yes  
Industrial - Commercial: No  
Slab on Grade: No  
BCT: No  
Building Slab: Yes  
Asphalt Used: No  
Concrete Used: No  
Clean Soil 3ft: No  
Clean Soil 10ft: No  
Alternate Barrier: No

29

**FASHION FAIR COSMETICS  
825 WABASH  
CHICAGO, IL 60605**

**RCRA-SQG 1004698267  
FINDS ILR000105080**

RCRA-SQG:

Date form received by agency: 04/01/2006  
Facility name: FASHION FAIR COSMETICS  
Facility address: 825 WABASH  
CHICAGO, IL 60605  
EPA ID: ILR000105080  
Contact: ENV COORDINATOR  
Contact address: Not reported  
Not reported  
Contact country: US  
Contact telephone: (312) 322-9470  
Contact email: Not reported  
EPA Region: 05  
Classification: Small Small Quantity Generator  
Description: Handler: generates more than 100 and less than 1000 kg of hazardous waste during any calendar month and accumulates less than 6000 kg of hazardous waste at any time; or generates 100 kg or less of hazardous waste during any calendar month, and accumulates more than 1000 kg of hazardous waste at any time

Owner/Operator Summary:

Owner/operator name: FASHION FAIR COSMETICS  
Owner/operator address: Not reported  
Not reported  
Owner/operator country: US  
Owner/operator telephone: Not reported  
Legal status: Private  
Owner/Operator Type: Operator  
Owner/Op start date: 01/01/1900  
Owner/Op end date: Not reported

Owner/operator name: FASHION FAIR COSMETICS  
Owner/operator address: 825 WABASH  
CHICAGO, IL 60605  
Owner/operator country: Not reported  
Owner/operator telephone: (312) 322-9470  
Legal status: Private  
Owner/Operator Type: Owner  
Owner/Op start date: Not reported

MAP FINDINGS  
FOCUS MAP 1

Map ID Site Database(s) EPA ID Number

**FASHION FAIR COSMETICS (Continued)**

**1004698267**

Owner/Op end date: Not reported

Owner/operator name: FASHION FAIR COSMETICS  
Owner/operator address: 825 WABASH  
CHICAGO, IL 60605

Owner/operator country: US  
Owner/operator telephone: Not reported  
Legal status: Not reported  
Owner/Operator Type: Owner  
Owner/Op start date: 03/01/2002  
Owner/Op end date: Not reported

Owner/operator name: FASHION FAIR COSMETICS  
Owner/operator address: 825 WABASH  
CHICAGO, IL 60605

Owner/operator country: US  
Owner/operator telephone: Not reported  
Legal status: Not reported  
Owner/Operator Type: Operator  
Owner/Op start date: 03/01/2002  
Owner/Op end date: Not reported

Owner/operator name: FASHION FAIR COSMETICS  
Owner/operator address: Not reported  
Not reported

Owner/operator country: US  
Owner/operator telephone: Not reported  
Legal status: Private  
Owner/Operator Type: Owner  
Owner/Op start date: 01/01/1900  
Owner/Op end date: Not reported

Handler Activities Summary:

U.S. importer of hazardous waste: No  
Mixed waste (haz. and radioactive): No  
Recycler of hazardous waste: No  
Transporter of hazardous waste: No  
Treater, storer or disposer of HW: No  
Underground injection activity: No  
On-site burner exemption: No  
Furnace exemption: No  
Used oil fuel burner: No  
Used oil processor: No  
User oil refiner: No  
Used oil fuel marketer to burner: No  
Used oil Specification marketer: No  
Used oil transfer facility: No  
Used oil transporter: No

Historical Generators:

Date form received by agency: 03/01/2002  
Site name: FASHION FAIR COSMETICS  
Classification: Small Quantity Generator

Date form received by agency: 04/11/2001  
Site name: FASHION FAIR COSMETICS

MAP FINDINGS  
FOCUS MAP 1

Map ID	Site	Database(s)	EPA ID Number
--------	------	-------------	---------------

**FASHION FAIR COSMETICS (Continued)**

**1004698267**

Classification: Large Quantity Generator

Waste code: D001  
Waste name: IGNITABLE WASTE

Violation Status: No violations found

**FINDS:**

Registry ID: 110003063309

**Environmental Interest/Information System**

ACES (Illinois - Agency Compliance And Enforcement System) is the Illinois EPA Project to facilitate the permitting operations

RCRAInfo is a national information system that supports the Resource Conservation and Recovery Act (RCRA) program through the tracking of events and activities related to facilities that generate, transport, and treat, store, or dispose of hazardous waste. RCRAInfo allows RCRA program staff to track the notification, permit, compliance, and corrective action activities required under RCRA.

HAZARDOUS WASTE BIENNIAL REPORTER

30

**EAST WEST UNIVERSITY  
816 S MICHIGAN AVE  
CHICAGO, IL 60605**

**RCRA-CESQG 1004698470  
FINDS ILR000107193**

**RCRA-CESQG:**

Date form received by agency: 07/17/2001

Facility name: EAST WEST UNIVERSITY

Facility address: 816 S MICHIGAN AVE  
CHICAGO, IL 60605

EPA ID: ILR000107193

Mailing address: 19156 S 85TH PL  
MOKENA, IL 60448

Contact: THOMAS CONNELLY

Contact address: 19156 S 85TH PL  
MOKENA, IL 60448

Contact country: US

Contact telephone: (815) 469-7007

Contact email: Not reported

EPA Region: 05

Classification: Conditionally Exempt Small Quantity Generator

Description: Handler: generates 100 kg or less of hazardous waste per calendar month, and accumulates 1000 kg or less of hazardous waste at any time; or generates 1 kg or less of acutely hazardous waste per calendar month, and accumulates at any time: 1 kg or less of acutely hazardous waste; or 100 kg or less of any residue or contaminated soil, waste or other debris resulting from the cleanup of a spill, into or on any land or water, of acutely hazardous waste; or generates 100 kg or less of any residue or contaminated soil, waste or other debris resulting from the cleanup of a spill, into or on any land or water, of acutely hazardous waste during any calendar month, and accumulates at any time: 1 kg or less of acutely hazardous waste; or 100 kg or less of any residue or contaminated soil, waste or other debris resulting from the cleanup of a spill, into or on any land or water, of acutely



MAP FINDINGS  
FOCUS MAP 1

Map ID Site Database(s) EPA ID Number

**EAST WEST UNIVERSITY (Continued)**

**1004698470**

hazardous waste

Owner/Operator Summary:

Owner/operator name: EAST WEST UNIVERSITY  
Owner/operator address: 816 S MICHIGAN AVE  
CHICAGO, IL 60605  
Owner/operator country: Not reported  
Owner/operator telephone: (312) 939-0111  
Legal status: District  
Owner/Operator Type: Owner  
Owner/Op start date: Not reported  
Owner/Op end date: Not reported

Handler Activities Summary:

U.S. importer of hazardous waste: No  
Mixed waste (haz. and radioactive): No  
Recycler of hazardous waste: No  
Transporter of hazardous waste: No  
Treater, storer or disposer of HW: No  
Underground injection activity: No  
On-site burner exemption: No  
Furnace exemption: No  
Used oil fuel burner: No  
Used oil processor: No  
User oil refiner: No  
Used oil fuel marketer to burner: No  
Used oil Specification marketer: No  
Used oil transfer facility: No  
Used oil transporter: No

. Waste code: D007  
. Waste name: CHROMIUM

. Waste code: D008  
. Waste name: LEAD

Violation Status: No violations found

**FINDS:**

Registry ID: 110012283153

**Environmental Interest/Information System**

ACES (Illinois - Agency Compliance And Enforcement System) is the Illinois EPA Project to facilitate the permitting operations

RCRAInfo is a national information system that supports the Resource Conservation and Recovery Act (RCRA) program through the tracking of events and activities related to facilities that generate, transport, and treat, store, or dispose of hazardous waste. RCRAInfo allows RCRA program staff to track the notification, permit, compliance, and corrective action activities required under RCRA.

MAP FINDINGS  
FOCUS MAP 1

Map ID	Site	Database(s)	EPA ID Number
30	<b>DEMOLITION SITE</b> <b>830 S. MICHIGAN AVE.</b> <b>CHICAGO, IL 60605</b>  UST: Facility ID: 2044730 Facility Status: EXEMPT <b>Facility Type: VACANT</b> Owner Id: U0035829 Owner Name: Michigan 830, LLC Owner Address: 191 N. Wacher Dr., Suite 1800 Owner City,St,Zip: Chicago, IL 60606  Tank Number: 1 <b>Tank Status: Exempt from registration</b> Tank Capacity: 7500 Tank Substance: Heating Oil Last Used Date: 12/31/1973 OSFM First Notify Date: Not reported Red Tag Issue Date: Not reported Install Date: Not reported <b>Green Tag Decal: Not reported</b> <b>Green Tag Issue Date: Not reported</b> <b>Green Tag Expire Date: Not reported</b> Fee Due: Not reported Motor Fuel Permit Inspection Date: Not reported Motor Fuel Permit Expiration Date: Not reported MOTOR FUEL TYPE: Not reported Pending Nov: N IEMA: Not reported Equipment Type: Not reported Equipment: Not reported Last Passing Date: Not reported Test Expire Date: Not reported	IL UST	U004155133 N/A
30	<b>910 S MICHIGAN AVE</b> <b>CHICAGO, IL 60605</b>  EDR Historical Cleaners: Name: 910 CLEANERS Year: 2003 Address: 910 S MICHIGAN AVE  Name: 910 CLEANERS Year: 2004 Address: 910 S MICHIGAN AVE  Name: PLEASURE CLEANERS Year: 2010 Address: 910 S MICHIGAN AVE  Name: PLEASURE CLEANERS Year: 2011 Address: 910 S MICHIGAN AVE  Name: PLEASURE CLEANERS Year: 2012 Address: 910 S MICHIGAN AVE	EDR Hist Cleaner	1015105248 N/A

MAP FINDINGS  
FOCUS MAP 1

Map ID	Site	Database(s)	EPA ID Number
30	<b>MICHIGAN AVENUE LOFTS</b> <b>910 S MICHIGAN</b> <b>CHICAGO, IL 60605</b>	IL UST	U000173990 N/A
	UST:		
	Facility ID:	2013071	
	Facility Status:	CLOSED	
	<b>Facility Type:</b>	<b>COMMERCIAL / RETAIL</b>	
	Owner Id:	U0026209	
	Owner Name:	910 Michigan Ave Lofts Partnership	
	Owner Address:	17 W 300 22Nd Street, Suite 200	
	Owner City,St,Zip:	Oak Brook, IL 60181	
	Tank Number:	3	
	<b>Tank Status:</b>	<b>Abandoned in place</b>	
	Tank Capacity:	15000	
	Tank Substance:	Heating Oil	
	Last Used Date:	9/1/1985	
	OSFM First Notify Date:	4/28/1986	
	Red Tag Issue Date:	Not reported	
	Install Date:	Not reported	
	<b>Green Tag Decal:</b>	<b>Not reported</b>	
	<b>Green Tag Issue Date:</b>	<b>Not reported</b>	
	<b>Green Tag Expire Date:</b>	<b>Not reported</b>	
	Fee Due:	Not reported	
	Motor Fuel Permit Inspection Date:	Not reported	
	Motor Fuel Permit Expiration Date:	Not reported	
	MOTOR FUEL TYPE:	Not reported	
	Pending Nov:	N	
	IEMA:	Not reported	
	Equipment Type:	Not reported	
	Equipment:	Not reported	
	Last Passing Date:	Not reported	
	Test Expire Date:	Not reported	
	Tank Number:	4	
	<b>Tank Status:</b>	<b>Abandoned in place</b>	
	Tank Capacity:	15000	
	Tank Substance:	Heating Oil	
	Last Used Date:	9/1/1985	
	OSFM First Notify Date:	4/28/1986	
	Red Tag Issue Date:	Not reported	
	Install Date:	Not reported	
	<b>Green Tag Decal:</b>	<b>Not reported</b>	
	<b>Green Tag Issue Date:</b>	<b>Not reported</b>	
	<b>Green Tag Expire Date:</b>	<b>Not reported</b>	
	Fee Due:	Not reported	
	Motor Fuel Permit Inspection Date:	Not reported	
	Motor Fuel Permit Expiration Date:	Not reported	
	MOTOR FUEL TYPE:	Not reported	
	Pending Nov:	N	
	IEMA:	Not reported	
	Equipment Type:	Not reported	
	Equipment:	Not reported	
	Last Passing Date:	Not reported	
	Test Expire Date:	Not reported	

MAP FINDINGS  
FOCUS MAP 1

Map ID Site Database(s) EPA ID Number

**MICHIGAN AVENUE LOFTS (Continued)**

**U000173990**

Tank Number: 5  
**Tank Status:** Exempt from registration  
 Tank Capacity: 14150  
 Tank Substance: Heating Oil  
 Last Used Date: 12/31/1973  
 OSFM First Notify Date: 6/27/2007  
 Red Tag Issue Date: Not reported  
 Install Date: Not reported  
**Green Tag Decal:** Not reported  
**Green Tag Issue Date:** Not reported  
**Green Tag Expire Date:** Not reported  
 Fee Due: Not reported  
 Motor Fuel Permit Inspection Date: Not reported  
 Motor Fuel Permit Expiration Date: Not reported  
 MOTOR FUEL TYPE: Not reported  
 Pending Nov: N  
 IEMA: Not reported  
 Equipment Type: Not reported  
 Equipment: Not reported  
 Last Passing Date: Not reported  
 Test Expire Date: Not reported

Tank Number: 6  
**Tank Status:** Exempt from registration  
 Tank Capacity: 12650  
 Tank Substance: Heating Oil  
 Last Used Date: 12/31/1973  
 OSFM First Notify Date: 6/27/2007  
 Red Tag Issue Date: Not reported  
 Install Date: Not reported  
**Green Tag Decal:** Not reported  
**Green Tag Issue Date:** Not reported  
**Green Tag Expire Date:** Not reported  
 Fee Due: Not reported  
 Motor Fuel Permit Inspection Date: Not reported  
 Motor Fuel Permit Expiration Date: Not reported  
 MOTOR FUEL TYPE: Not reported  
 Pending Nov: N  
 IEMA: Not reported  
 Equipment Type: Not reported  
 Equipment: Not reported  
 Last Passing Date: Not reported  
 Test Expire Date: Not reported

30

**ILL STATE OF CNTRL MGT SERV DIV VEHICLES  
 910 S MICHIGAN AVE  
 CHICAGO, IL 60605**

**RCRA NonGen / NLR 1000132492  
 FINDS ILD980897722**

RCRA NonGen / NLR:  
 Date form received by agency: 11/18/1983  
 Facility name: ILL STATE OF CNTRL MGT SERV DIV VEHICLES  
 Facility address: 910 S MICHIGAN AVE  
 CHICAGO, IL 60605  
 EPA ID: ILD980897722  
 Mailing address: 200 EAST ASH ST ATT F CELLENI  
 SPRINGFIELD, IL 62706  
 Contact: RON GLICK

MAP FINDINGS  
FOCUS MAP 1

Map ID      Site      Database(s)      EPA ID Number

---

**ILL STATE OF CNTRL MGT SERV DIV VEHICLES (Continued)**

**1000132492**

Contact address:            200 EAST ASH ST ATT F CELLENI  
   SPRINGFIELD, IL 62706  
Contact country:            US  
Contact telephone:        (312) 793-4705  
Contact email:             Not reported  
EPA Region:                05  
Classification:             Non-Generator  
Description:                Handler: Non-Generators do not presently generate hazardous waste

Owner/Operator Summary:

Owner/operator name:      NAME NOT REPORTED  
Owner/operator address:    ADDRESS NOT REPORTED  
   CITY NOT REPORTED, AK 99998  
Owner/operator country:    Not reported  
Owner/operator telephone: (312) 555-1212  
Legal status:                State  
Owner/Operator Type:      Operator  
Owner/Op start date:        Not reported  
Owner/Op end date:         Not reported

Owner/operator name:      STATE OF ILLINOIS  
Owner/operator address:    ADDRESS NOT REPORTED  
   CITY NOT REPORTED, AK 99998  
Owner/operator country:    Not reported  
Owner/operator telephone: (312) 555-1212  
Legal status:                State  
Owner/Operator Type:      Owner  
Owner/Op start date:        Not reported  
Owner/Op end date:         Not reported

Handler Activities Summary:

U.S. importer of hazardous waste:    No  
Mixed waste (haz. and radioactive):    No  
Recycler of hazardous waste:          No  
Transporter of hazardous waste:        No  
Treater, storer or disposer of HW:     No  
Underground injection activity:        No  
On-site burner exemption:                No  
Furnace exemption:                        No  
Used oil fuel burner:                      No  
Used oil processor:                        No  
Used oil refiner:                          No  
Used oil fuel marketer to burner:        No  
Used oil Specification marketer:        No  
Used oil transfer facility:                No  
Used oil transporter:                      No

. Waste code:                D001  
. Waste name:                IGNITABLE WASTE

Violation Status:            No violations found

FINDS:

Registry ID:                 110007534276

Environmental Interest/Information System

MAP FINDINGS  
FOCUS MAP 1

Map ID	Site	Database(s)	EPA ID Number
	<b>ILL STATE OF CNTRL MGT SERV DIV VEHICLES (Continued)</b>		<b>1000132492</b>
	RCRAInfo is a national information system that supports the Resource Conservation and Recovery Act (RCRA) program through the tracking of events and activities related to facilities that generate, transport, and treat, store, or dispose of hazardous waste. RCRAInfo allows RCRA program staff to track the notification, permit, compliance, and corrective action activities required under RCRA.		
<b>30</b>	<b>STANDARD OIL CO (INDIANA) 910 S MICHIGAN AV CHICAGO, IL</b>	<b>EDR Hist Auto</b>	<b>1009113944 N/A</b>
	EDR Historical Auto Stations: Name: STANDARD OIL CO (INDIANA) Year: 1923 Type: GASOLINE SERVICE STATIONS		
<b>31</b>	<b>THE OAKS APARTMENTS 820 SOUTH PARK TERRACE CHICAGO, IL 60605</b>	<b>IL ENG CONTROLS IL INST CONTROL IL SRP</b>	<b>S111678028 N/A</b>
	ENGINEERING CONTROLS: Illinois Epa Id: 0316325542 NFR Letter: 01/25/2013 Date NFR Recorded: 04/10/2013 Comprehensive / Focused: Focused Remediation Applicant Name: Thomas Hamilton RA Company: The Oaks Associates RA Address: 33 West Monroe Street RA City,St,Zip: Chicago, IL 60603 Worker Caution: No Acres: 1.38 Land Use: Residential or Industrial/Commercial Ground Water Use Restriction: No Highway Authority Agreement: No Ordinance: Yes Industrial - Commercial: No Slab on Grade: No BCT: No Building Slab: No Asphalt Used: Yes Concrete Used: No Clean Soil 3ft: No Clean Soil 10ft: No Alternate Barrier: No		
	IL INSTUTIONAL CONTROL: Illinois EPA Id: 0316325542 NFR Letter: 01/25/2013 Date NFR Recorded: 04/10/2013 Comprehensive / Focused: Focused Remediation Applicant Name: Thomas Hamilton RA Company: The Oaks Associates RA Address: 33 West Monroe Street RA City,St,Zip: Chicago, IL 60603 Worker Caution: No		

MAP FINDINGS  
FOCUS MAP 1

Map ID      Site      Database(s)      EPA ID Number

---

**THE OAKS APARTMENTS (Continued)**

**S111678028**

Acres: 1.38  
 Land Use: Residential or Industrial/Commercial  
 Ground Water Use Restriction: No  
 Highway Authority Agreement: No  
 Ordinance: Yes  
 Industrial - Commercial: No  
 Slab on Grade: No  
 BCT: No  
 Building Slab: No  
 Asphalt Used: Yes  
 Concrete Used: No  
 Clean Soil 3ft: No  
 Clean Soil 10ft: No  
 Alternate Barrier: No

**SRP:**

IL EPA Id: 0316325542  
 US EPA Id: Not reported  
 Longitude: -87.630208  
 Latitude: 41.871852  
 Contact Name: Thomas Hamilton  
 Contact Address: 33 West Monroe Street  
 Contact City,St,Zip: Chicago, IL 60603  
 Contact Phone: (312) 795-2266  
 Date Enrolled: 01/31/2012  
 Point Of Contact: Robert A. Johnson  
 Consultant Company: Environmental Consulting Group, Inc.  
 Consultant Address: 411 South Wells Street  
 Consultant City,St,Zip: Chicago, IL 60607  
 Consultant Phone: (312) 663-3900  
 Proj Mgr Assigned: Max Twum  
 Sec. 4 Letter Date: Not reported  
 Active: No  
 No Further Remediation Letter Dt: 01/25/2013  
 Remediation Applicant Co: The Oaks Associates  
 Effective: True  
 Remediation Applicant Name: Thomas Hamilton  
 Remediation Applicant Company: The Oaks Associates  
 Remediation Applicant Address: 33 West Monroe Street  
 Remediation Applicant City,St,Zip: Chicago, IL 60603  
 Illinois EPA: 0316325542  
 Site Name: The Oaks Apartments  
 NFR Letter: 2013-01-25  
 NFR Letter Date Recorded: 2013-04-10  
 Comprehensive/Focused: Focused  
 Worker Caution: No  
 Acres: 1.38  
 Land Use: Residential or Industrial/Commercial  
 Ground Water Use Restriction: No  
 Highway Authority Agreement: No  
 Ordinance: Yes  
 Industrial - Commercial: No  
 Slab on Grade: No  
 BCT: No  
 Building Slab: No  
 Asphalt Used: Yes  
 Concrete Used: No

MAP FINDINGS  
FOCUS MAP 1

Map ID	Site	Database(s)	EPA ID Number
	<b>THE OAKS APARTMENTS (Continued)</b>		<b>S111678028</b>
	Clean Soil 3ft:	No	
	Clean Soil 10ft:	No	
	Alternate Barrier:	No	
<b>32</b>	<b>AVALON CLARK AND POLK LLC 880 SOUTH CLARK STREET CHICAGO, IL 60605</b>	<b>IL SRP</b>	<b>S109327933 N/A</b>
	SRP:		
	IL EPA Id:	0316325480	
	US EPA Id:	Not reported	
	Longitude:	-87.631125	
	Latitude:	41.871559	
	Contact Name:	Stephen Ross	
	Contact Address:	200 West Monroe Street	
	Contact City,St,Zip:	Chicago, IL 60606	
	Contact Phone:	(312) 283-4897	
	Date Enrolled:	09/03/2008	
	Point Of Contact:	Richard O'Brien, P.E.	
	Consultant Company:	Terracon Consultants, Inc.	
	Consultant Address:	135 Ambassador Drive	
	Consultant City,St,Zip:	Naperville, IL 60540	
	Consultant Phone:	(630) 717-4263	
	Proj Mgr Assigned:	Barb Landers	
	Sec. 4 Letter Date:	Not reported	
	Active:	Yes	
	No Further Remediation Letter Dt:	Not reported	
	Remediation Applicant Co:	PPF AMLI 800-888 South Clark Associates, LLC	
	Effective:	False	
	Remediation Applicant Name:	Not reported	
	Remediation Applicant Company:	Not reported	
	Remediation Applicant Address:	Not reported	
	Remediation Applicant City,St,Zip:	Not reported	
	Illinois EPA:	Not reported	
	Site Name:	Not reported	
	NFR Letter:	Not reported	
	NFR Letter Date Recorded:	Not reported	
	Comprehensive/Focused:	Not reported	
	Worker Caution:	Not reported	
	Acres:	Not reported	
	Land Use:	Not reported	
	Ground Water Use Restriction:	Not reported	
	Highway Authority Agreement:	Not reported	
	Ordinance:	Not reported	
	Industrial - Commercial:	Not reported	
	Slab on Grade:	Not reported	
	BCT:	Not reported	
	Building Slab:	Not reported	
	Asphalt Used:	Not reported	
	Concrete Used:	Not reported	
	Clean Soil 3ft:	Not reported	
	Clean Soil 10ft:	Not reported	
	Alternate Barrier:	Not reported	



MAP FINDINGS  
FOCUS MAP 1

Map ID	Site	Database(s)	EPA ID Number
32	<b>AMLI</b> <b>900 SOUTH CLARK STREET</b> <b>CHICAGO, IL 60605</b>	<b>IL ENG CONTROLS</b> <b>IL INST CONTROL</b> <b>IL SRP</b>	<b>S107261789</b> <b>N/A</b>
	<b>ENGINEERING CONTROLS:</b> Illinois Epa Id: 0316325434 NFR Letter: 03/07/2011 Date NFR Recorded: 03/21/2011 Comprehensive / Focused: Comprehensive Remediation Applicant Name: Stephen Ross RA Company: 900 South Clark Associates, LLC RA Address: 200 West Monroe Street RA City,St,Zip: Chicago, IL 60606 Worker Caution: Yes Acres: 0.233 Land Use: Residential or Industrial/Commercial Ground Water Use Restriction: No Highway Authority Agreement: No Ordinance: Yes Industrial - Commercial: No Slab on Grade: No BCT: No Building Slab: No Asphalt Used: Yes Concrete Used: No Clean Soil 3ft: Yes Clean Soil 10ft: No Alternate Barrier: No  Illinois Epa Id: 0316325434 NFR Letter: 03/08/2011 Date NFR Recorded: 03/21/2011 Comprehensive / Focused: Comprehensive Remediation Applicant Name: Stephen Ross RA Company: 900 South Clark Associates, LLC RA Address: 200 West Monroe Street RA City,St,Zip: Chicago, IL 60606 Worker Caution: Yes Acres: 1.936 Land Use: Residential or Industrial/Commercial Ground Water Use Restriction: No Highway Authority Agreement: No Ordinance: Yes Industrial - Commercial: No Slab on Grade: No BCT: No Building Slab: Yes Asphalt Used: No Concrete Used: Yes Clean Soil 3ft: Yes Clean Soil 10ft: No Alternate Barrier: Yes		
	<b>IL INSTUTIONAL CONTROL:</b> Illinois EPA Id: 0316325434 NFR Letter: 03/07/2011 Date NFR Recorded: 03/21/2011 Comprehensive / Focused: Comprehensive Remediation Applicant Name: Stephen Ross		

MAP FINDINGS  
FOCUS MAP 1

Map ID      Site      Database(s)      EPA ID Number

---

**AMLI (Continued)**

**S107261789**

RA Company: 900 South Clark Associates, LLC  
 RA Address: 200 West Monroe Street  
 RA City,St,Zip: Chicago, IL 60606  
 Worker Caution: Yes  
 Acres: 0.2336  
 Land Use: Residential or Industrial/Commercial  
 Ground Water Use Restriction: No  
 Highway Authority Agreement: No  
 Ordinance: Yes  
 Industrial - Commercial: No  
 Slab on Grade: No  
 BCT: No  
 Building Slab: No  
 Asphalt Used: Yes  
 Concrete Used: No  
 Clean Soil 3ft: Yes  
 Clean Soil 10ft: No  
 Alternate Barrier: No

Illinois EPA Id: 0316325434  
 NFR Letter: 03/08/2011  
 Date NFR Recorded: 03/21/2011  
 Comprehensive / Focused: Comprehensive  
 Remediation Applicant Name: Stephen Ross  
 RA Company: 900 South Clark Associates, LLC  
 RA Address: 200 West Monroe Street  
 RA City,St,Zip: Chicago, IL 60606  
 Worker Caution: Yes  
 Acres: 1.9367  
 Land Use: Residential or Industrial/Commercial  
 Ground Water Use Restriction: No  
 Highway Authority Agreement: No  
 Ordinance: Yes  
 Industrial - Commercial: No  
 Slab on Grade: No  
 BCT: No  
 Building Slab: Yes  
 Asphalt Used: No  
 Concrete Used: Yes  
 Clean Soil 3ft: Yes  
 Clean Soil 10ft: No  
 Alternate Barrier: Yes

**SRP:**

IL EPA Id: 0316325434  
 US EPA Id: Not reported  
 Longitude: -87.630816  
 Latitude: 41.870116  
 Contact Name: Stephen Ross  
 Contact Address: 200 West Monroe Street  
 Contact City,St,Zip: Chicago, IL 60606  
 Contact Phone: (312) 279-7143  
 Date Enrolled: 09/26/2005  
 Point Of Contact: Steven Newlin  
 Consultant Company: AECOM  
 Consultant Address: 303 East Wacker Drive  
 Consultant City,St,Zip: Chicago, IL 60601

MAP FINDINGS  
FOCUS MAP 1

Map ID      Site      Database(s)      EPA ID Number

---

**AMLI (Continued)**

**S107261789**

Consultant Phone: Not reported  
 Proj Mgr Assigned: Todd Hall  
 Sec. 4 Letter Date: Not reported  
 Active: No  
 No Further Remediation Letter Dt: 03/07/2011  
 Remediation Applicant Co: 900 South Clark Street Associates, LLC  
 Effective: True  
 Remediation Applicant Name: Stephen Ross  
 Remediation Applicant Company: 900 South Clark Associates, LLC  
 Remediation Applicant Address: 200 West Monroe Street  
 Remediation Applicant City,St,Zip: Chicago, IL 60606  
 Illinois EPA: 0316325434  
 Site Name: AMLI  
 NFR Letter: 2011-03-07  
 NFR Letter Date Recorded: 2011-03-21  
 Comprehensive/Focused: Comprehensive  
 Worker Caution: Yes  
 Acres: 0.233  
 Land Use: Residential or Industrial/Commercial  
 Ground Water Use Restriction: No  
 Highway Authority Agreement: No  
 Ordinance: Yes  
 Industrial - Commercial: No  
 Slab on Grade: No  
 BCT: No  
 Building Slab: No  
 Asphalt Used: Yes  
 Concrete Used: No  
 Clean Soil 3ft: Yes  
 Clean Soil 10ft: No  
 Alternate Barrier: No

Remediation Applicant Name: Stephen Ross  
 Remediation Applicant Company: 900 South Clark Associates, LLC  
 Remediation Applicant Address: 200 West Monroe Street  
 Remediation Applicant City,St,Zip: Chicago, IL 60606  
 Illinois EPA: 0316325434  
 Site Name: AMLI  
 NFR Letter: 2011-03-08  
 NFR Letter Date Recorded: 2011-03-21  
 Comprehensive/Focused: Comprehensive  
 Worker Caution: Yes  
 Acres: 1.936  
 Land Use: Residential or Industrial/Commercial  
 Ground Water Use Restriction: No  
 Highway Authority Agreement: No  
 Ordinance: Yes  
 Industrial - Commercial: No  
 Slab on Grade: No  
 BCT: No  
 Building Slab: Yes  
 Asphalt Used: No  
 Concrete Used: Yes  
 Clean Soil 3ft: Yes  
 Clean Soil 10ft: No  
 Alternate Barrier: Yes

MAP FINDINGS  
FOCUS MAP 1

Map ID      Site      Database(s)      EPA ID Number

---

**AMLI (Continued)**

**S107261789**

IL EPA Id: 0316325434  
 US EPA Id: Not reported  
 Longitude: -87.630816  
 Latitude: 41.870116  
 Contact Name: Stephen Ross  
 Contact Address: 200 West Monroe Street  
 Contact City,St,Zip: Chicago, IL 60606  
 Contact Phone: (312) 279-7143  
 Date Enrolled: 09/26/2005  
 Point Of Contact: Steven Newlin  
 Consultant Company: AECOM  
 Consultant Address: 303 East Wacker Drive  
 Consultant City,St,Zip: Chicago, IL 60601  
 Consultant Phone: Not reported  
 Proj Mgr Assigned: Todd Hall  
 Sec. 4 Letter Date: Not reported  
 Active: No  
 No Further Remediation Letter Dt: 03/08/2011  
 Remediation Applicant Co: 900 South Clark Street Associates, LLC  
 Effective: True  
 Remediation Applicant Name: Stephen Ross  
 Remediation Applicant Company: 900 South Clark Associates, LLC  
 Remediation Applicant Address: 200 West Monroe Street  
 Remediation Applicant City,St,Zip: Chicago, IL 60606  
 Illinois EPA: 0316325434  
 Site Name: AMLI  
 NFR Letter: 2011-03-07  
 NFR Letter Date Recorded: 2011-03-21  
 Comprehensive/Focused: Comprehensive  
 Worker Caution: Yes  
 Acres: 0.233  
 Land Use: Residential or Industrial/Commercial  
 Ground Water Use Restriction: No  
 Highway Authority Agreement: No  
 Ordinance: Yes  
 Industrial - Commercial: No  
 Slab on Grade: No  
 BCT: No  
 Building Slab: No  
 Asphalt Used: Yes  
 Concrete Used: No  
 Clean Soil 3ft: Yes  
 Clean Soil 10ft: No  
 Alternate Barrier: No  
  
 Remediation Applicant Name: Stephen Ross  
 Remediation Applicant Company: 900 South Clark Associates, LLC  
 Remediation Applicant Address: 200 West Monroe Street  
 Remediation Applicant City,St,Zip: Chicago, IL 60606  
 Illinois EPA: 0316325434  
 Site Name: AMLI  
 NFR Letter: 2011-03-08  
 NFR Letter Date Recorded: 2011-03-21  
 Comprehensive/Focused: Comprehensive  
 Worker Caution: Yes  
 Acres: 1.936  
 Land Use: Residential or Industrial/Commercial

MAP FINDINGS  
FOCUS MAP 1

Map ID      Site      Database(s)      EPA ID Number

---

**AMLI (Continued)**

**S107261789**

Ground Water Use Restriction: No  
 Highway Authority Agreement: No  
 Ordinance: Yes  
 Industrial - Commercial: No  
 Slab on Grade: No  
 BCT: No  
 Building Slab: Yes  
 Asphalt Used: No  
 Concrete Used: Yes  
 Clean Soil 3ft: Yes  
 Clean Soil 10ft: No  
 Alternate Barrier: Yes

32

**CLARK & POLK PHASE II  
 880 SOUTH LASALLE STREET  
 CHICAGO, IL 60605**

**IL SRP    S110122352  
 N/A**

SRP:

IL EPA Id: 0316325521  
 US EPA Id: Not reported  
 Longitude: -87.631774  
 Latitude: 41.871014  
 Contact Name: Jon Cox  
 Contact Address: 2900 Eisenhower Avenue  
 Contact City,St,Zip: Alexandria, VA 22314  
 Contact Phone: (703) 317-4619  
 Date Enrolled: 11/23/2009  
 Point Of Contact: Timothy B. Norris  
 Consultant Company: Terracon Consultants, Inc.  
 Consultant Address: 650 West Lake Street  
 Consultant City,St,Zip: Chicago, IL 60661  
 Consultant Phone: (312) 575-0014  
 Proj Mgr Assigned: Barb Landers  
 Sec. 4 Letter Date: Not reported  
 Active: No  
 No Further Remediation Letter Dt: Not reported  
 Remediation Applicant Co: Avalon Clark and Polk, LLC  
 Effective: False  
 Remediation Applicant Name: Not reported  
 Remediation Applicant Company: Not reported  
 Remediation Applicant Address: Not reported  
 Remediation Applicant City,St,Zip: Not reported  
 Illinois EPA: Not reported  
 Site Name: Not reported  
 NFR Letter: Not reported  
 NFR Letter Date Recorded: Not reported  
 Comprehensive/Focused: Not reported  
 Worker Caution: Not reported  
 Acres: Not reported  
 Land Use: Not reported  
 Ground Water Use Restriction: Not reported  
 Highway Authority Agreement: Not reported  
 Ordinance: Not reported  
 Industrial - Commercial: Not reported  
 Slab on Grade: Not reported  
 BCT: Not reported  
 Building Slab: Not reported

MAP FINDINGS  
FOCUS MAP 1

Map ID	Site	Database(s)	EPA ID Number
--------	------	-------------	---------------

**CLARK & POLK PHASE II (Continued)**

**S110122352**

Asphalt Used:	Not reported
Concrete Used:	Not reported
Clean Soil 3ft:	Not reported
Clean Soil 10ft:	Not reported
Alternate Barrier:	Not reported

33

**ASTORIA TOWER  
8 EAST 9TH STREET  
CHICAGO, IL 60605**

**IL ENG CONTROLS  
IL INST CONTROL  
IL SRP**

**S108891244  
N/A**

**ENGINEERING CONTROLS:**

Illinois Epa Id:	0316325471
NFR Letter:	06/11/2008
Date NFR Recorded:	06/18/2008
Comprehensive / Focused:	Comprehensive
Remediation Applicant Name:	William Warman
RA Company:	Astoria Tower & Spa, LLC
RA Address:	27 East Monroe Street
RA City,St,Zip:	Chicago, IL 60603
Worker Caution:	Yes
Acres:	0.44
Land Use:	Residential or Industrial/Commercial
Ground Water Use Restriction:	No
Highway Authority Agreement:	No
Ordinance:	Yes
Industrial - Commercial:	No
Slab on Grade:	No
BCT:	No
Building Slab:	Yes
Asphalt Used:	No
Concrete Used:	No
Clean Soil 3ft:	No
Clean Soil 10ft:	No
Alternate Barrier:	No

**IL INSTUTIONAL CONTROL:**

Illinois EPA Id:	0316325471
NFR Letter:	06/11/2008
Date NFR Recorded:	06/18/2008
Comprehensive / Focused:	Comprehensive
Remediation Applicant Name:	William Warman
RA Company:	Astoria Tower & Spa, LLC
RA Address:	27 East Monroe Street
RA City,St,Zip:	Chicago, IL 60603
Worker Caution:	Yes
Acres:	0.44
Land Use:	Residential or Industrial/Commercial
Ground Water Use Restriction:	No
Highway Authority Agreement:	No
Ordinance:	Yes
Industrial - Commercial:	No
Slab on Grade:	No
BCT:	No
Building Slab:	Yes
Asphalt Used:	No
Concrete Used:	No

MAP FINDINGS  
FOCUS MAP 1

Map ID	Site	Database(s)	EPA ID Number
--------	------	-------------	---------------

**ASTORIA TOWER (Continued)**

**S108891244**

Clean Soil 3ft:	No
Clean Soil 10ft:	No
Alternate Barrier:	No

SRP:

IL EPA Id:	0316325471
US EPA Id:	Not reported
Longitude:	-87.627115
Latitude:	41.870768
Contact Name:	William Warman
Contact Address:	1503 South State Street
Contact City,St,Zip:	Chicago, IL 60605
Contact Phone:	(312) 332-7905
Date Enrolled:	09/13/2007
Point Of Contact:	Kevin McCartney
Consultant Company:	Bradburne, Briller & Johnson, LLC
Consultant Address:	515 North State Street
Consultant City,St,Zip:	Chicago, IL 60610
Consultant Phone:	(312) 644-8556
Proj Mgr Assigned:	Todd Hall
Sec. 4 Letter Date:	Not reported
Active:	No
No Further Remediation Letter Dt:	06/11/2008
Remediation Applicant Co:	Astoria Tower & Spa, LLC
Effective:	True
Remediation Applicant Name:	William Warman
Remediation Applicant Company:	Astoria Tower & Spa, LLC
Remediation Applicant Address:	27 East Monroe Street
Remediation Applicant City,St,Zip:	Chicago, IL 60603
Illinois EPA:	0316325471
Site Name:	Astoria Tower
NFR Letter:	2008-06-11
NFR Letter Date Recorded:	2008-06-18
Comprehensive/Focused:	Comprehensive
Worker Caution:	Yes
Acres:	0.44
Land Use:	Residential or Industrial/Commercial
Ground Water Use Restriction:	No
Highway Authority Agreement:	No
Ordinance:	Yes
Industrial - Commercial:	No
Slab on Grade:	No
BCT:	No
Building Slab:	Yes
Asphalt Used:	No
Concrete Used:	No
Clean Soil 3ft:	No
Clean Soil 10ft:	No
Alternate Barrier:	No

MAP FINDINGS  
FOCUS MAP 1

Map ID	Site	Database(s)	EPA ID Number
33	<b>NINTH STREET INVESTORS, LLC</b> <b>1001 SOUTH STATE STREET</b> <b>CHICAGO, IL 60605</b>  LUST: Incident Num: 20130942 IL EPA Id: 0316325564 Product: Gasoline IEMA Date: 08/25/2013 Project Manager: Not reported Project Manager Phone: Not reported Email: Not reported PRP Name: Not reported PRP Contact: Not reported PRP Address: Not reported PRP City,St,Zip: Not reported PRP Phone: Not reported Site Classification: Not reported Section 57.5(g) Letter: 734 Date Section 57.5(g) Letter: Not reported Non LUST Determination Letter: Not reported 20 Report Received: Not reported 45 Report Received: Not reported <b>NFA/NFR Letter: Not reported</b> NFR Date Recorded: Not reported	IL LUST	S114005188 N/A
34	<b>GRANT PARK SERVICE YARD</b> <b>900 S. COLUMBUS DRIVE</b> <b>CHICAGO, IL 60605</b>  UST: Facility ID: 2020370 Facility Status: CLOSED <b>Facility Type: CITY / TOWN</b> Owner Id: U0002888 Owner Name: Chicago Park District Owner Address: 541 North Fairbanks Court Owner City,St,Zip: Chicago, IL 60611  Tank Number: 1 <b>Tank Status: Removed</b> Tank Capacity: 4000 Tank Substance: Diesel Fuel Last Used Date: 4/7/1997 OSFM First Notify Date: 5/4/1986 Red Tag Issue Date: Not reported Install Date: 1/1/1976 <b>Green Tag Decal: Not reported</b> <b>Green Tag Issue Date: Not reported</b> <b>Green Tag Expire Date: Not reported</b> Fee Due: \$0.00 Motor Fuel Permit Inspection Date: Not reported Motor Fuel Permit Expiration Date: Not reported MOTOR FUEL TYPE: Not reported Pending Nov: N IEMA: 97-0388 Equipment Type: Not reported Equipment: Not reported Last Passing Date: Not reported Test Expire Date: Not reported	IL UST	U000864955 N/A



MAP FINDINGS  
FOCUS MAP 1

Map ID Site Database(s) EPA ID Number

**GRANT PARK SERVICE YARD (Continued)**

**U000864955**

Tank Number: 2  
**Tank Status:** **Removed**  
 Tank Capacity: 4000  
 Tank Substance: Gasoline  
 Last Used Date: 4/7/1997  
 OSFM First Notify Date: 5/4/1986  
 Red Tag Issue Date: Not reported  
 Install Date: 1/1/1976  
**Green Tag Decal:** **Not reported**  
**Green Tag Issue Date:** **Not reported**  
**Green Tag Expire Date:** **Not reported**  
 Fee Due: \$0.00  
 Motor Fuel Permit Inspection Date: Not reported  
 Motor Fuel Permit Expiration Date: Not reported  
 MOTOR FUEL TYPE: Not reported  
 Pending Nov: N  
 IEMA: Not reported  
 Equipment Type: Not reported  
 Equipment: Not reported  
 Last Passing Date: Not reported  
 Test Expire Date: Not reported

Tank Number: 3  
**Tank Status:** **Exempt from registration**  
 Tank Capacity: 1000  
 Tank Substance: Kerosene  
 Last Used Date: 1/1/1967  
 OSFM First Notify Date: 9/20/1994  
 Red Tag Issue Date: Not reported  
 Install Date: Not reported  
**Green Tag Decal:** **Not reported**  
**Green Tag Issue Date:** **Not reported**  
**Green Tag Expire Date:** **Not reported**  
 Fee Due: Not reported  
 Motor Fuel Permit Inspection Date: Not reported  
 Motor Fuel Permit Expiration Date: Not reported  
 MOTOR FUEL TYPE: Not reported  
 Pending Nov: N  
 IEMA: Not reported  
 Equipment Type: Not reported  
 Equipment: Not reported  
 Last Passing Date: Not reported  
 Test Expire Date: Not reported

Tank Number: 4  
**Tank Status:** **Exempt from registration**  
 Tank Capacity: 2000  
 Tank Substance: Diesel Fuel  
 Last Used Date: 12/1/1973  
 OSFM First Notify Date: 7/31/1997  
 Red Tag Issue Date: Not reported  
 Install Date: Not reported  
**Green Tag Decal:** **Not reported**  
**Green Tag Issue Date:** **Not reported**  
**Green Tag Expire Date:** **Not reported**

MAP FINDINGS  
FOCUS MAP 1

Map ID	Site	Database(s)	EPA ID Number
--------	------	-------------	---------------

**GRANT PARK SERVICE YARD (Continued)**

**U000864955**

Fee Due:	Not reported
Motor Fuel Permit Inspection Date:	Not reported
Motor Fuel Permit Expiration Date:	Not reported
MOTOR FUEL TYPE:	Not reported
Pending Nov:	N
IEMA:	Not reported
Equipment Type:	Not reported
Equipment:	Not reported
Last Passing Date:	Not reported
Test Expire Date:	Not reported

34

**CHICAGO PARK DIST-9TH ST YARD  
900 S COLUMBUS DR  
CHICAGO, IL 60605**

**RCRA NonGen / NLR  
FINDS  
IL LUST**

**1001195974  
ILR000036822**

RCRA NonGen / NLR:

Date form received by agency:	04/01/2006
Facility name:	CHICAGO PARK DIST-9TH ST YARD
Facility address:	900 S COLUMBUS DR CHICAGO, IL 60605
EPA ID:	ILR000036822
Contact:	ENV COORDINATOR
Contact address:	Not reported Not reported
Contact country:	US
Contact telephone:	(312) 294-7824
Contact email:	Not reported
EPA Region:	05
Land type:	District
Classification:	Non-Generator
Description:	Handler: Non-Generators do not presently generate hazardous waste

Owner/Operator Summary:

Owner/operator name:	CHICAGO PARK DIST-9TH ST YARD
Owner/operator address:	Not reported Not reported
Owner/operator country:	US
Owner/operator telephone:	Not reported
Legal status:	District
Owner/Operator Type:	Owner
Owner/Op start date:	01/01/1900
Owner/Op end date:	Not reported

Owner/operator name:	CHICAGO PARK DIST-9TH ST YARD
Owner/operator address:	Not reported Not reported
Owner/operator country:	US
Owner/operator telephone:	Not reported
Legal status:	District
Owner/Operator Type:	Operator
Owner/Op start date:	01/01/1900
Owner/Op end date:	Not reported

Owner/operator name:	CHICAGO PK DIST
Owner/operator address:	425 E MCFETRIDGE DR CHICAGO, IL 60605
Owner/operator country:	Not reported

MAP FINDINGS  
FOCUS MAP 1

Map ID Site Database(s) EPA ID Number

---

**CHICAGO PARK DIST-9TH ST YARD (Continued)**

**1001195974**

Owner/operator telephone: (312) 747-1335  
Legal status: Municipal  
Owner/Operator Type: Owner  
Owner/Op start date: Not reported  
Owner/Op end date: Not reported

Handler Activities Summary:

U.S. importer of hazardous waste: No  
Mixed waste (haz. and radioactive): No  
Recycler of hazardous waste: No  
Transporter of hazardous waste: No  
Treater, storer or disposer of HW: No  
Underground injection activity: No  
On-site burner exemption: No  
Furnace exemption: No  
Used oil fuel burner: No  
Used oil processor: No  
User oil refiner: No  
Used oil fuel marketer to burner: No  
Used oil Specification marketer: No  
Used oil transfer facility: No  
Used oil transporter: No

Historical Generators:

Date form received by agency: 03/01/1998  
Site name: CHICAGO PARK DIST 9TH ST YARD  
Classification: Large Quantity Generator

Date form received by agency: 04/08/1997  
Site name: CHICAGO PARK DIST-9TH ST YARD  
Classification: Large Quantity Generator

. Waste code: D000  
. Waste name: Not Defined

Facility Has Received Notices of Violations:

Regulation violated: SR - 722.141(a)  
Area of violation: Generators - General  
Date violation determined: 06/03/1998  
Date achieved compliance: 11/17/1998  
Violation lead agency: State  
Enforcement action: VIOLATION NOTICE (VN)  
Enforcement action date: 06/16/1998  
Enf. disposition status: Not reported  
Enf. disp. status date: Not reported  
Enforcement lead agency: State  
Proposed penalty amount: Not reported  
Final penalty amount: Not reported  
Paid penalty amount: Not reported

Evaluation Action Summary:

Evaluation date: 06/03/1998  
Evaluation: NON-FINANCIAL RECORD REVIEW  
Area of violation: Generators - General  
Date achieved compliance: 11/17/1998

MAP FINDINGS  
FOCUS MAP 1

Map ID	Site	Database(s)	EPA ID Number
--------	------	-------------	---------------

**CHICAGO PARK DIST-9TH ST YARD (Continued)**

**1001195974**

Evaluation lead agency: State

**FINDS:**

Registry ID: 110005954636

**Environmental Interest/Information System**

RCRAInfo is a national information system that supports the Resource Conservation and Recovery Act (RCRA) program through the tracking of events and activities related to facilities that generate, transport, and treat, store, or dispose of hazardous waste. RCRAInfo allows RCRA program staff to track the notification, permit, compliance, and corrective action activities required under RCRA.

**HAZARDOUS WASTE BIENNIAL REPORTER**

**LUST:**

Incident Num: 970388  
 IL EPA Id: 0316325180  
 Product: Gasoline, Diesel  
 IEMA Date: 03/05/1997  
 Project Manager: Kuhlman  
 Project Manager Phone: (217) 785-5715  
 Email: Eric.Kuhlman@illinois.gov  
 PRP Name: Chicago Park Dist.  
 PRP Contact: Charles Webber  
 PRP Address: 425 East McFetridge Dr.  
 PRP City,St,Zip: Chicago, IL 60605  
 PRP Phone: Not reported  
 Site Classification: Not reported  
 Section 57.5(g) Letter: 732  
 Date Section 57.5(g) Letter: Not reported  
 Non LUST Determination Letter: Not reported  
 20 Report Received: 03/28/1997  
 45 Report Received: 10/16/1997  
**NFA/NFR Letter: Not reported**  
 NFR Date Recorded: Not reported

35

**MICHIGAN AVE MGMT INC AGENT  
921 S WABASH  
CHICAGO, IL 60605**

**IL UST U003193626  
N/A**

**UST:**

Facility ID: 2035929  
 Facility Status: INACTIVE  
**Facility Type: COMMERCIAL / RETAIL**  
 Owner Id: U0010228  
 Owner Name: Michigan Ave Mgmt Inc Agent  
 Owner Address: 10 E Ontario Ste 4202  
 Owner City,St,Zip: Chicago, IL 60611  
  
 Tank Number: 1  
**Tank Status: Out of service**  
 Tank Capacity: 10000  
 Tank Substance: Gasoline  
 Last Used Date: 10/1/1988  
 OSFM First Notify Date: 4/28/1986

MAP FINDINGS  
FOCUS MAP 1

Map ID Site Database(s) EPA ID Number

**MICHIGAN AVE MGMT INC AGENT (Continued)**

**U003193626**

Red Tag Issue Date: Not reported  
 Install Date: 1/1/1976  
**Green Tag Decal: Not reported**  
**Green Tag Issue Date: Not reported**  
**Green Tag Expire Date: Not reported**  
 Fee Due: Not reported  
 Motor Fuel Permit Inspection Date: Not reported  
 Motor Fuel Permit Expiration Date: Not reported  
 MOTOR FUEL TYPE: Not reported  
 Pending Nov: N  
 IEMA: Not reported  
 Equipment Type: Not reported  
 Equipment: Not reported  
 Last Passing Date: Not reported  
 Test Expire Date: Not reported

Tank Number: 2  
**Tank Status: Out of service**  
 Tank Capacity: 10000  
 Tank Substance: Gasoline  
 Last Used Date: 10/1/1986  
 OSFM First Notify Date: 4/28/1986  
 Red Tag Issue Date: Not reported  
 Install Date: 1/1/1976  
**Green Tag Decal: Not reported**  
**Green Tag Issue Date: Not reported**  
**Green Tag Expire Date: Not reported**  
 Fee Due: Not reported  
 Motor Fuel Permit Inspection Date: Not reported  
 Motor Fuel Permit Expiration Date: Not reported  
 MOTOR FUEL TYPE: Not reported  
 Pending Nov: N  
 IEMA: Not reported  
 Equipment Type: Not reported  
 Equipment: Not reported  
 Last Passing Date: Not reported  
 Test Expire Date: Not reported

35

**1000 S WABASH PRTNSHP**  
**1000 S WABASH**  
**CHICAGO, IL 60622**

**IL UST U003667757**  
**N/A**

UST:

Facility ID: 2036570  
 Facility Status: EXEMPT  
**Facility Type: NONE**  
 Owner Id: U0026751  
 Owner Name: 1000 S Wabash Partnership  
 Owner Address: 1000 S Wabash  
 Owner City,St,Zip: Chicago, IL 60622

Tank Number: 1  
**Tank Status: Exempt from registration**  
 Tank Capacity: 1000  
 Tank Substance: Gasoline  
 Last Used Date: 1/1/1970  
 OSFM First Notify Date: 1/1/1902

MAP FINDINGS  
FOCUS MAP 1

Map ID Site Database(s) EPA ID Number

1000 S WABASH PRTNSHP (Continued)

U003667757

Red Tag Issue Date: Not reported  
 Install Date: Not reported  
**Green Tag Decal: Not reported**  
**Green Tag Issue Date: Not reported**  
**Green Tag Expire Date: Not reported**  
 Fee Due: Not reported  
 Motor Fuel Permit Inspection Date: Not reported  
 Motor Fuel Permit Expiration Date: Not reported  
 MOTOR FUEL TYPE: Not reported  
 Pending Nov: N  
 IEMA: Not reported  
 Equipment Type: Not reported  
 Equipment: Not reported  
 Last Passing Date: Not reported  
 Test Expire Date: Not reported

Tank Number: 1  
**Tank Status: Exempt from registration**  
 Tank Capacity: 1000  
 Tank Substance: Heating Oil  
 Last Used Date: 1/1/1973  
 OSFM First Notify Date: 9/9/1997  
 Red Tag Issue Date: Not reported  
 Install Date: Not reported  
**Green Tag Decal: Not reported**  
**Green Tag Issue Date: Not reported**  
**Green Tag Expire Date: Not reported**  
 Fee Due: Not reported  
 Motor Fuel Permit Inspection Date: Not reported  
 Motor Fuel Permit Expiration Date: Not reported  
 MOTOR FUEL TYPE: Not reported  
 Pending Nov: N  
 IEMA: Not reported  
 Equipment Type: Not reported  
 Equipment: Not reported  
 Last Passing Date: Not reported  
 Test Expire Date: Not reported

Tank Number: 2  
**Tank Status: Exempt from registration**  
 Tank Capacity: 1000  
 Tank Substance: Gasoline  
 Last Used Date: 1/1/1970  
 OSFM First Notify Date: 1/1/1902  
 Red Tag Issue Date: Not reported  
 Install Date: Not reported  
**Green Tag Decal: Not reported**  
**Green Tag Issue Date: Not reported**  
**Green Tag Expire Date: Not reported**  
 Fee Due: Not reported  
 Motor Fuel Permit Inspection Date: Not reported  
 Motor Fuel Permit Expiration Date: Not reported  
 MOTOR FUEL TYPE: Not reported  
 Pending Nov: N  
 IEMA: Not reported

MAP FINDINGS  
FOCUS MAP 1

Map ID	Site	Database(s)	EPA ID Number
--------	------	-------------	---------------

**1000 S WABASH PRTNSHP (Continued)**

**U003667757**

Equipment Type:	Not reported
Equipment:	Not reported
Last Passing Date:	Not reported
Test Expire Date:	Not reported

Tank Number:	2
<b>Tank Status:</b>	<b>Exempt from registration</b>
Tank Capacity:	1000
Tank Substance:	Heating Oil
Last Used Date:	1/1/1973
OSFM First Notify Date:	9/9/1997
Red Tag Issue Date:	Not reported
Install Date:	Not reported
<b>Green Tag Decal:</b>	<b>Not reported</b>
<b>Green Tag Issue Date:</b>	<b>Not reported</b>
<b>Green Tag Expire Date:</b>	<b>Not reported</b>
Fee Due:	Not reported
Motor Fuel Permit Inspection Date:	Not reported
Motor Fuel Permit Expiration Date:	Not reported
MOTOR FUEL TYPE:	Not reported
Pending Nov:	N
IEMA:	Not reported
Equipment Type:	Not reported
Equipment:	Not reported
Last Passing Date:	Not reported
Test Expire Date:	Not reported

35

**CHICAGO COLUMBIA COLLEGE  
72 EAST 11TH STREET  
CHICAGO, IL 60605**

**IL LUST S109699747  
N/A**

LUST:

Incident Num:	20090621
IL EPA Id:	0316325516
Product:	Other Petroleum
IEMA Date:	06/10/2009
Project Manager:	Not reported
Project Manager Phone:	Not reported
Email:	Not reported
PRP Name:	Not reported
PRP Contact:	Not reported
PRP Address:	Not reported
PRP City,St,Zip:	Not reported
PRP Phone:	Not reported
Site Classification:	Not reported
Section 57.5(g) Letter:	734
Date Section 57.5(g) Letter:	08/03/2009
Non LUST Determination Letter:	Not reported
20 Report Received:	Not reported
45 Report Received:	Not reported
<b>NFA/NFR Letter:</b>	<b>Not reported</b>
NFR Date Recorded:	Not reported

MAP FINDINGS  
FOCUS MAP 1

Map ID	Site	Database(s)	EPA ID Number
35	<b>OFFICE BUILDING</b> <b>72 E. 11TH STREET</b> <b>CHICAGO, IL 60605</b>	IL UST	U004142066 N/A
	UST: Facility ID: 2044551 Facility Status: EXEMPT <b>Facility Type: COMMERCIAL / RETAIL</b> Owner Id: U0034945 Owner Name: Columbia College Owner Address: 600 South Michigan Avenue Owner City,St,Zip: Chicago, IL 60605		
	Tank Number: 1 <b>Tank Status: Exempt from registration</b> Tank Capacity: 2500 Tank Substance: Heating Oil Last Used Date: 12/31/1973 OSFM First Notify Date: Not reported Red Tag Issue Date: Not reported Install Date: Not reported <b>Green Tag Decal: Not reported</b> <b>Green Tag Issue Date: Not reported</b> <b>Green Tag Expire Date: Not reported</b> Fee Due: Not reported Motor Fuel Permit Inspection Date: Not reported Motor Fuel Permit Expiration Date: Not reported MOTOR FUEL TYPE: Not reported Pending Nov: N IEMA: Not reported Equipment Type: Not reported Equipment: Not reported Last Passing Date: Not reported Test Expire Date: Not reported		
	Tank Number: 2 <b>Tank Status: Exempt from registration</b> Tank Capacity: 4000 Tank Substance: Heating Oil Last Used Date: 12/31/1973 OSFM First Notify Date: Not reported Red Tag Issue Date: Not reported Install Date: Not reported <b>Green Tag Decal: Not reported</b> <b>Green Tag Issue Date: Not reported</b> <b>Green Tag Expire Date: Not reported</b> Fee Due: Not reported Motor Fuel Permit Inspection Date: Not reported Motor Fuel Permit Expiration Date: Not reported MOTOR FUEL TYPE: Not reported Pending Nov: N IEMA: Not reported Equipment Type: Not reported Equipment: Not reported Last Passing Date: Not reported Test Expire Date: Not reported		



MAP FINDINGS  
FOCUS MAP 1

Map ID	Site	Database(s)	EPA ID Number
35	<b>THE MIDLAND PROPERTIES</b> <b>1104 S WABASH</b> <b>CHICAGO, IL 60608</b>	IL UST	U003298613 N/A
	UST: Facility ID: 2036305 Facility Status: CLOSED <b>Facility Type: COMMERCIAL / RETAIL</b> Owner Id: U0026483 Owner Name: The Midland Properties Owner Address: 1500 S Western Ave Owner City,St,Zip: Chicago, IL 60608		
	Tank Number: 1 <b>Tank Status: Removed</b> Tank Capacity: 5000 Tank Substance: Heating Oil Last Used Date: 1/1/1980 OSFM First Notify Date: 12/9/1997 Red Tag Issue Date: Not reported Install Date: Not reported <b>Green Tag Decal: Not reported</b> <b>Green Tag Issue Date: Not reported</b> <b>Green Tag Expire Date: Not reported</b> Fee Due: Not reported Motor Fuel Permit Inspection Date: Not reported Motor Fuel Permit Expiration Date: Not reported MOTOR FUEL TYPE: Not reported Pending Nov: N IEMA: Not reported Equipment Type: Not reported Equipment: Not reported Last Passing Date: Not reported Test Expire Date: Not reported		
	Tank Number: 2 <b>Tank Status: Removed</b> Tank Capacity: 5000 Tank Substance: Heating Oil Last Used Date: 1/1/1975 OSFM First Notify Date: 12/9/1997 Red Tag Issue Date: Not reported Install Date: Not reported <b>Green Tag Decal: Not reported</b> <b>Green Tag Issue Date: Not reported</b> <b>Green Tag Expire Date: Not reported</b> Fee Due: Not reported Motor Fuel Permit Inspection Date: Not reported Motor Fuel Permit Expiration Date: Not reported MOTOR FUEL TYPE: Not reported Pending Nov: N IEMA: Not reported Equipment Type: Not reported Equipment: Not reported Last Passing Date: Not reported Test Expire Date: Not reported		

MAP FINDINGS  
FOCUS MAP 1

Map ID	Site	Database(s)	EPA ID Number
35	<b>BEST WESTERN GRAND PARK HOTEL</b> <b>1100 S MICHIGAN AVE</b> <b>CHICAGO, IL 60605</b>  UST: Facility ID: 2033276 Facility Status: CLOSED <b>Facility Type: COMMERCIAL / RETAIL</b> Owner Id: U0023116 Owner Name: Best Western Grand Park Hotel Owner Address: 1100 S Michigan Ave Owner City,St,Zip: Chicago, IL 60605  Tank Number: 1 <b>Tank Status: Abandoned in place</b> Tank Capacity: 10000 Tank Substance: Heating Oil Last Used Date: 1/1/1901 OSFM First Notify Date: 6/28/1994 Red Tag Issue Date: Not reported Install Date: 6/11/1975 <b>Green Tag Decal: Not reported</b> <b>Green Tag Issue Date: Not reported</b> <b>Green Tag Expire Date: Not reported</b> Fee Due: Not reported Motor Fuel Permit Inspection Date: Not reported Motor Fuel Permit Expiration Date: Not reported MOTOR FUEL TYPE: Not reported Pending Nov: N IEMA: Not reported Equipment Type: Not reported Equipment: Not reported Last Passing Date: Not reported Test Expire Date: Not reported	IL UST	U001965096 N/A
35	<b>FORMER OFFICE</b> <b>1111 S WABASH THIRD PARTY REMOVAL</b> <b>CHICAGO, IL 60605</b>  UST: Facility ID: 2040902 Facility Status: EXEMPT <b>Facility Type: NONE</b> Owner Id: U0030561 Owner Name: The Gammonley Group Owner Address: 377 Burlington Avenue Owner City,St,Zip: La Grange, IL 60525  Tank Number: 1 <b>Tank Status: Exempt from registration</b> Tank Capacity: 2000 Tank Substance: Heating Oil Last Used Date: Not reported OSFM First Notify Date: 7/17/2001 Red Tag Issue Date: Not reported Install Date: Not reported <b>Green Tag Decal: Not reported</b> <b>Green Tag Issue Date: Not reported</b> <b>Green Tag Expire Date: Not reported</b> Fee Due: Not reported	IL UST	U003853287 N/A

MAP FINDINGS  
FOCUS MAP 1

Map ID	Site	Database(s)	EPA ID Number
--------	------	-------------	---------------

**FORMER OFFICE (Continued)**

**U003853287**

Motor Fuel Permit Inspection Date:	Not reported
Motor Fuel Permit Expiration Date:	Not reported
MOTOR FUEL TYPE:	Not reported
Pending Nov:	N
IEMA:	Not reported
Equipment Type:	Not reported
Equipment:	Not reported
Last Passing Date:	Not reported
Test Expire Date:	Not reported

**36**

**EZ GO GAS STATION  
1100 SOUTH STATE ST.  
CHICAGO, IL 60605**

**IL LUST S104528150  
N/A**

LUST:

Incident Num:	860218B
IL EPA Id:	0316325118
Product:	Not reported
IEMA Date:	Not reported
Project Manager:	NOT ASSIGNED
Project Manager Phone:	Not reported
Email:	Not reported
PRP Name:	Chevron-Gulf EZ Go
PRP Contact:	Not reported
PRP Address:	Not reported
PRP City,St,Zip:	Not reported
PRP Phone:	Not reported
Site Classification:	Not reported
Section 57.5(g) Letter:	731
Date Section 57.5(g) Letter:	Not reported
Non LUST Determination Letter:	Not reported
20 Report Received:	Not reported
45 Report Received:	Not reported
<b>NFA/NFR Letter:</b>	<b>Not reported</b>
NFR Date Recorded:	Not reported

## FOCUS MAP 1 ORPHAN SUMMARY

City	EDR ID	Site Name	Site Address	Zip	Database(s)
BRANFORD	1004684433	A T & T HILDRETH	US HWY 27 7 MI W OF HOT SPRING	60606	RCRA NonGen / NLR
CARTERET	1000889587	STAFLEX PRODUCTS	50 MIDDLESEX AVE	60606	RCRA NonGen / NLR, NJ SPILLS
CHICAAGO	1016406520	USACOE LAKE MICHIGAN STAIR STEP REVETMENT	31ST TO 34TH STS	60611	FINDS
CHICAGO	S100790023	CALUMET CONTAINER	EAST 136TH STREET		IL NIPC
CHICAGO	S115496177	LAND & LAKES TRANSFER STATION (UNDER DEVELOPMENT)	1258-1300 E. 138TH ST.		IL RGA LF
CHICAGO	S106781170	SOGO PARTNERS LLC	1463 & 1465 WEST HUBBARD	60622	IL LUST
CHICAGO	S113267417	CENTRAL STATION DEV CORP	14TH & INDIANA SE COR	60610	IL BOL
CHICAGO	1003872928	GOSS PRINTING	16TH AND PAULINA	60622	CERCLIS-NFRAP
CHICAGO	2014005993	4359 WEST 36T ST	4359 WEST 36T ST	60612	HMIRS
CHICAGO	1014952553	CHICAGO DOT	43RD PED BRG LAKE SHORE	60606	RCRA NonGen / NLR
CHICAGO	U004194498	WEST 9TH STREET CONSTRUCTION SITE	175 W. 98TH STREET (& FINANCIAL PLACE)	60605	IL UST
CHICAGO	1011861970	COMED MANHOLE	23 N ABERDEEN-B	60607	RCRA NonGen / NLR
CHICAGO	1010563384	COM ED	ADAMS & FRANKLIN ST	60603	RCRA-SQG
CHICAGO	S115506896	GO-TANE SERVICE STATION	6519 WEST ADDISON		IL RGA LUST
CHICAGO	1010784266	COMED	ALLEY W OF NORTH & ELSTON	60622	RCRA NonGen / NLR
CHICAGO	S115506897	GO-TANE SERVICE STATION	6803 ARMITAGE		IL RGA LUST
CHICAGO	S115496807	2840 WEST ARMITAGE	2844 WEST ARMITAGE		IL RGA LUST
CHICAGO	S115519355	SPEEDWAY SUPERAMERICA SERVICE STATION #7010	3656 NORTH ASHLAND		IL RGA LUST
CHICAGO	S115518713	SHELL SERVICE STATION #136909	7101 SOUTH ASHLAND		IL RGA LUST
CHICAGO	1004694709	COOK COUNTY HWY DEPT	N ASHLAND AVE ST NORTH BRANCH	60614	RCRA-CESQG
CHICAGO	1017770267	CHICAGO DOT BRG	ASHLAND AVE @ N CHICAGO RIVER	60614	RCRA-LQG
CHICAGO	1017802591	RAINBOW LAKE MANOR MHP-BO524	ATTN: MR. RON BUNCE	60606	FINDS
CHICAGO	1017802592	RAINBOW LAKE MANOR MHP-HU154	ATTN: MR. RON BUNCE	60606	FINDS
CHICAGO	1017802594	RAINBOW LAKE MANOR MHP-AY634	ATTN: MR. RON BUNCE	60606	FINDS
CHICAGO	1017802593	RAINBOW LAKE MANOR MHP-200	ATTN: MR. RON BUNCE	60606	FINDS
CHICAGO	S115498822	AUGUSTA & PAULINA SERVICE STATION	1700 WEST AUGUSTA		IL RGA LUST
CHICAGO	S117724633	956 N. NOBLE, LLC	1401 WEST AUGUSTA BOULEVARD	60622	IL LUST, IL LUST TRUST
CHICAGO	1008372881	CHICAGO DEPT OF TRANS	300 N BEAUBIEN VIADUCT	60601	RCRA NonGen / NLR
CHICAGO	S115506321	G & G SERVICE STATION	7320 WEST BELLMONT		IL RGA LUST
CHICAGO	S115499632	BILL'S SERVICE STATION	4401 WEST BELMONT		IL RGA LUST
CHICAGO	1010317048	COM ED	BENTON & WABASH	60610	RCRA-SQG
CHICAGO	1007118766	NAVY PIER BOATHOUSE	324 N BREAKWATER ACCESS RD	60601	RCRA-CESQG
CHICAGO	1015742710	400-410 MICHIGAN LLC	BRIDGE 400-410 N MICHIGAN	60611	RCRA-CESQG
CHICAGO	1015742584	COMED MANHOLE	CALHOUN & LASALLE	60605	RCRA NonGen / NLR
CHICAGO	U003975145	BUILDING	1801-03-07 S. CALIFORNIA AVENUE 2749-59 W 18TH STREET (OLD A	60622	IL UST
CHICAGO	1016956771	DICKS SPORTING GOODS 1133	1100 S CANAL ST	60654	RCRA-CESQG
CHICAGO	1015742461	SHELL OIL PRODUCTS US	350 W CHICAGO AVE	60610	RCRA NonGen / NLR
CHICAGO	1004692226	H N T B CORP	111 N CLARK	60606	RCRA-CESQG
CHICAGO	1012178750	COMED MANHOLE 253	CLARK & MADISON	60602	RCRA NonGen / NLR

## FOCUS MAP 1 ORPHAN SUMMARY

City	EDR ID	Site Name	Site Address	Zip	Database(s)
CHICAGO	1010317487	COM ED	CLYBOURN & DIVERSEY	60612	RCRA-SQG
CHICAGO	1016168607	PETCO STORE 869	2000 N CLYBOURN-B	60614	RCRA-CESQG
CHICAGO	S115504484	EAST LAKE MANAGEMENT & DEVELOPMENT	6352 SOUTH COTTAGE GROVE		IL RGA LUST
CHICAGO	S113267294	PEOPLES GAS: NORTH STATION	CROSBY & HOBBIIE NW COR	60610	IL BOL
CHICAGO	1009216934	US GENERAL SERVICES ADMIN	214 S DEARBORN	60605	RCRA NonGen / NLR
CHICAGO	1010563463	COM ED	10 E DELAWARE PL	60611	RCRA-SQG
CHICAGO	1008124385	WEST BANK ASSOCIATES	DES PLAINES & KINZIE	60604	FINDS
CHICAGO	S113271010	WEST BANK ASSOCIATES	DES PLAINES & KINZIE	60604	IL BOL
CHICAGO	1009217018	COM ED	DES PLAINES & MADISON	60606	RCRA-SQG
CHICAGO	S105537430	AMOCO OIL CO. #15456	1004 SOUTH DES PLAINES	60606	IL LUST
CHICAGO	S115504074	DIVERSEY NEW ENGLAND SERVICE STATION	6902 WEST DIVERSEY AVE.		IL RGA LUST
CHICAGO	S115496696	1725 WEST DIVERSEY LLC	1725 WEST DIVERSEY		IL RGA LUST
CHICAGO	S115506846	GLOBAL GAS STATION	5035 WEST DIVISION		IL RGA LUST
CHICAGO	1011861985	COMED MANHOLE	DIVISION & NOBLE ST	60642	RCRA NonGen / NLR
CHICAGO	U004162249	FORMER BURHOP PAPER	1071 W. DIVISION STREET	60622	IL UST
CHICAGO	S111099400	DIVISION BUILDINGS, LLC	1071 WEST DIVISION	60622	IL LUST
CHICAGO	S115496087	GROOT INDUSTRIES/CHICAGO TRANSFER STATION	6747 N. ELMHURST ROAD		IL RGA LF
CHICAGO	S115506025	FORMER SERVICE STATION	5979 ELSTON AVE.		IL RGA LUST
CHICAGO	S115514476	NORTH LAKE DEVELOPMENT	6655 WEST GRAND AVE.		IL RGA LUST
CHICAGO	U000865876	SMITHEREEN EXTERMINATING CO	10753 W GRAND	60603	IL UST
CHICAGO	1015742463	SHELL OIL PRODUCTS US	505 N GRAND	60622	RCRA NonGen / NLR
CHICAGO	1001218881	IDOT	GRAND AVE BRIDGE	60601	RCRA NonGen / NLR
CHICAGO	S108480341	GREEKTOWN RESIDENTIAL PARTNERS LLC	112 SOUTH HALSTED AVENUE	60661	IL LUST
CHICAGO	S115509805	JIMMY'S SERVICE STATION	8801 SOUTH HALSTED		IL RGA LUST
CHICAGO	1016902266	171 N HALSTED 733 -35 W LAKE	171 N HALSTED 733 -35 W LAKE	60661	FINDS
CHICAGO	S115518722	SHELL SERVICE STATION 212-1544-4700	9458 SOUTH HALSTED		IL RGA LUST
CHICAGO	S115496918	707 WEST HARRISON LTD. PARTNERSHIP	707 NORTH HARRISON ST.		IL RGA LUST
CHICAGO	S115513195	MINUTEMAN GAS STATION	3357 WEST HARRISON		IL RGA LUST
CHICAGO	1011488626	COMED	HARRISON & JEFFERSON	60605	RCRA NonGen / NLR
CHICAGO	1010563591	COMED	HARRISON & PLYMOUTH	60606	RCRA-SQG
CHICAGO	1010784267	COMED	1835 W HARRISON-B	60612	RCRA-CESQG
CHICAGO	S115499633	BILL'S SERVICE STATION	5765 WEST HIGGINS		IL RGA LUST
CHICAGO	S117979686	CAMPUS CONSTRUCTION COMPANY	1146 WEST HUBBARD STREET	60622	IL LUST
CHICAGO	1015731023	MECHANICAL PLATING CO/CITY OF CHICAGO	1518 W HUBBARD	60622	CERCLIS, RCRA-SQG
CHICAGO	U004241109	750 N. HUDSON	750 NORTH HUDSON	60610	IL UST
CHICAGO	1004697911	TEAMSTERS LOCAL 734 BLOCK 22	6643 NORTHWEST HWY	60607	RCRA-CESQG
CHICAGO	S115511131	LAKE SHORE PETROCORP.	13759 SOUTH INDIANA AVE.		IL RGA LUST
CHICAGO	S113271458	CENTRAL STATION DEV	1400 E INDIANA	60605	IL BOL
CHICAGO	S115514258	NEW WEST REALTY	1600 SOUTH INDIANA		IL RGA LUST
CHICAGO	1003872926	UNITED LEAD CO.	INTERSECTION WASHINGTON & LEXINGTON	60607	CERCLIS-NFRAP
CHICAGO	S115522599	WEST SIDE REALTY CORP.	1655 WEST JACKSON		IL RGA LUST
CHICAGO	S115487305	CITY COLLEGES OF CHICAGO	1958 WEST JACKSON BOULEVARD	60606	IL LUST
CHICAGO	1008135015	LAKE WEST INC	JEFFERSON FULTON&CLINTON	60661	FINDS
CHICAGO	S113270190	LAKE WEST INC	JEFFERSON FULTON&CLINTON	60661	IL BOL
CHICAGO	S115495942	CID TRANSFER STATION	13707 S. JEFFREY AVE.		IL RGA LF
CHICAGO	1007879621	CHICAGO, CITY OF ABANDONMENT	6613 S JUSTINE	60607	RCRA-SQG
CHICAGO	S113808804	HALPREN, CHARNA	1501 NORTH KINGSBURY	60622	IL LUST

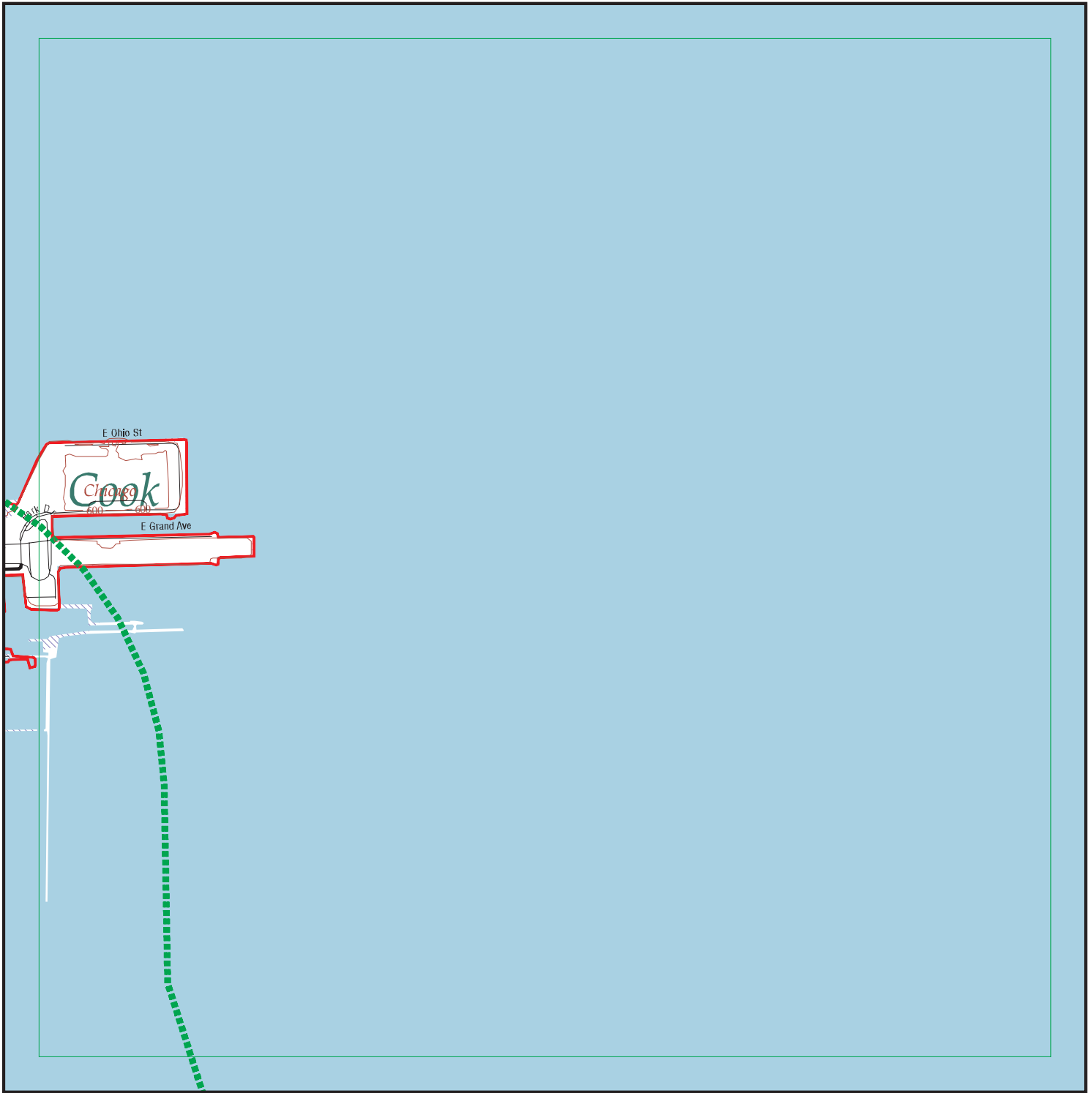
## FOCUS MAP 1 ORPHAN SUMMARY

City	EDR ID	Site Name	Site Address	Zip	Database(s)
CHICAGO	1016374260	420 W LAKE	420 W LAKE	60612	FINDS
CHICAGO	1004692613	CHICAGO DOT LAKE ST VIADUCT	LAKE ST VIADUCT CANAL ST	60606	RCRA-CESQG
CHICAGO	1017793945	1001 W LAKE & 180 N MORGAN	1001 W LAKE & 180 N MORGAN	60607	FINDS
CHICAGO	1016406501	CHICAGO PARK DISTRICT-GATEWAY HARBOR LAKE MICHIGAN	LAKE MICHIGAN NAVY PIER	60606	FINDS
CHICAGO	S111889106	2650 LAKE VIEW CONDO ASSOC	2650 LAKE VIEW	60614	IL SPILLS, IL BOL
CHICAGO	1016881286	223 W LAKE	223 W LAKE	60606	FINDS
CHICAGO	1017816579	1370 W LAKE	1370 W LAKE	60607	FINDS
CHICAGO	1011862006	MONTROSE BEACH LIGHTHOUSE	LAKE SHORE DR & MONTROSE AVE	60614	RCRA-CESQG
CHICAGO	1014389856	CHICAGO DOT-LAKE ST	400 E LAKE ST	60601	RCRA NonGen / NLR
CHICAGO	S115496803	2650 LAKE VIEW CONDO ASSOC.	2650 LAKEVIEW		IL RGA LUST
CHICAGO	1012178569	COMED MANHOLE	LASALLE & MADISON	60602	RCRA NonGen / NLR
CHICAGO	S115487336	SMITHFIELD CHICAGO LASALLE, LLC	801 NORTH LASALLE	60610	IL LUST
CHICAGO	U004151255	A 1 CHEMICAL EQUIPMENT CO.	1855 N. LE CLAIRE	60606	IL UST
CHICAGO	U004196128	CITY OF CHICAGO PARKING GARAGE	221 EAST LOWER RANDOLPH	60601	IL UST
CHICAGO	S118359774	CRISP N CLEAN OF CHICAGO SACRAMENTO	3044 WEST MADISON STREET	60612	IL DRYCLEANERS
CHICAGO	1016956670	COMED MANHOLE	MADISON & WELLS	60606	RCRA-LQG
CHICAGO	1015797065	SRI TEN WEST MART	350 W MART CNTR & 350 N ORLEANS	60654	FINDS
CHICAGO	S115511117	LAKE MEADOWS ASSOC.	3357 SOUTH MARTIN LUTHER KING DR.		IL RGA LUST
CHICAGO	U004220720	COMMERCIAL BUILDING	1243 NORTH MILWAUKEE AVENUE	60642	IL UST
CHICAGO	S115509799	JIM'S SERVICE STATION	2000 WEST MONTROSE		IL RGA LUST
CHICAGO	S115511133	LAKE SHORE PETROCORP	3349-3359 WEST MONTROSE		IL RGA LUST
CHICAGO	1016406514	TIM EARLY FOUNDATION-MV BUCCANEER SHIP SINKING LAKE MICHIGAN	9.41 NAUTICAL M OFF COAST OF CHICAGO	60606	FINDS
CHICAGO	1016406516	IDNR LAKE MICHIGAN STONE/RUBBLE ARTIFICIAL REEF	1.4 NAUTICAL M E OF SHORELINE @ ~57TH ST	60611	FINDS
CHICAGO	1016406517	IDNR LAKE MICHIGAN & CHICAGO RIVER	NAVY PIER HEADLANDS /CHICAGO HARBOR LOCK	60611	FINDS
CHICAGO	S115496917	7020 WEST NORTH PARTNERSHIP	7020 WEST NORTH AVE.		IL RGA LUST
CHICAGO	1014389842	CORNERSTONE CLEANERS	451 W NORTH	60610	RCRA-CESQG, FINDS
CHICAGO	S116388123	NAZDAR COMPANY	1087 NORTH NORTHBRANCH STREET	60622	IL LUST
CHICAGO	U003853388	ABANDONED SERVICE STATION	3741 W ODGEN AVENUE	60602	IL UST
CHICAGO	S115523859	LAKE CALUMET CLUSTER SITE	NORTH OF 122ND		IL RGA HWS
CHICAGO	1014952908	CVS PHARMACY 8745	771 N OGDEN	60622	RCRA-LQG
CHICAGO	1007092822	IDOT	OHIO ST BRIDGE	60611	RCRA NonGen / NLR
CHICAGO	1004698574	CHICAGO/ LARRABEE LLC	ONE RIVER PLACE	60610	RCRA-CESQG
CHICAGO	A100407594	NEW WATER PARK DEVELOPMENT-TANK#2-550	455 NORTH PARK DEVELOPMENT	60610	IL AST
CHICAGO	A100407593	NEW WATER PARK DEVELOPMENT TANK#1-2,500	455 NORTH PARK DEVELOPMENT	60610	IL AST
CHICAGO	S115496818	3400 WEST PETERSON LLC	3400 WEST PETERSON		IL RGA LUST
CHICAGO	S115496676	1340 WEST PRATT LLP	1340 WEST PRATT		IL RGA LUST
CHICAGO	S115496777	2001 WEST RACE STREET LLC	2001 WEST RACE STREET		IL RGA LUST
CHICAGO	U004082459	2001-03 RACE, INC.	2001-03 RACE STREET	60622	IL UST
CHICAGO	S115517245	ROSCOE RACINE SERVICE STATION	3425 NORTH RACINE		IL RGA LUST
CHICAGO	1001218880	IDOT	RAMP D OVER KENNEDY	60601	RCRA NonGen / NLR
CHICAGO	S115522596	WEST ROOSEVELT DEVELOPMENT	5300 WEST ROOSEVELT ST.		IL RGA LUST
CHICAGO	1001219024	CSX TRANSPORTATION	SOUTH ROOSEVELT YARD	60605	RCRA NonGen / NLR
CHICAGO	1010368936	3501 -21 S LAKE & 739 E STEPHEN DOUGLAS DR	3501 -21 S LAKE & 739 E STEPHEN DOUGLAS	60610	FINDS
CHICAGO	S115495940	CID TRANSFER STATION (ACTIVE)	13707 S.JEFFREY AVE.		IL RGA LF

## FOCUS MAP 1 ORPHAN SUMMARY

City	EDR ID	Site Name	Site Address	Zip	Database(s)
CHICAGO	S115507175	GREATER WEST TOWN TRAINING PARTNERSHIP	550 NORTH SACRAMENTO AVENUE		IL RGA LUST
CHICAGO	S115507174	GREATER WEST TOWN TRAINING PARTNERSHIP	500-550 NORTH SACRAMENTO AVENUE		IL RGA LUST
CHICAGO	1016956618	CHICAGO, CITY OF (SUNKEN VESSEL)	SANITARY & SHIP CANAL MP 318.5	60604	RCRA-SQG
CHICAGO	1010317062	CHICAGO TRANSIT AUTHORITY	1536-1540 W SEDGWICK AVE	60610	RCRA NonGen / NLR
CHICAGO	S115511139	LAKE TERRACE CONDO	7337 SOUTH SHORE DR.		IL RGA LUST
CHICAGO	1016406488	US STEEL CO-NORTH SLIP @ LAKE MICHIGAN	NORTH SLIP @ LAKE MICHIGAN	60603	FINDS
CHICAGO	1010317146	CHICAGO DEPT OF TRANS VIADUCT	300-400 N STATE ST-C	60610	RCRA NonGen / NLR
CHICAGO	1016406387	CHICAGO PARK DIST LAKE MICHIGAN I-55 TO 30TH ST	I-55 TO 30TH ST	60605	FINDS
CHICAGO	1004692520	MCC CHICAGO	71 W VAN BUREN SITE B	60605	RCRA-CESQG
CHICAGO	1017786466	COMED TSS44 VERNON PARK	902 VERNON PARK	60607	RCRA-LQG, FINDS
CHICAGO	1016792799	1034 -56 W LAKE	1034 -56 W LAKE	60607	FINDS
CHICAGO	1017403583	811 -13 W LAKE	811 -13 W LAKE	60607	FINDS
CHICAGO	S115496380	PLANET RECOVERY TRANSFER STATION (ACTIVE)	1750-1850 W.CARROLL AVE.		IL RGA LF
CHICAGO	A100386733	FIRESTONE COMPLETE AUTO CARE-TANK #1-275	1558 WEST WABASH STREET	60605	IL AST
CHICAGO	A100386848	FIRESTONE COMPLETE AUTO CARE- TANK#3-250	1558 WEST WABASH STREET	60605	IL AST
CHICAGO	A100386734	FIRESTONE COMPLETE AUTOCARE TANK# 2-275	1558 WEST WABASH STREET	60605	IL AST
CHICAGO	S113271008	NBC TV STATION	WACKER & WELLS	60654	IL BOL
CHICAGO	1015731072	CHICAGO RIVER MYSTERY SHEEN	SOUTH WACKER DRIVE BETWEEN WEST ADAMS	60604	CERCLIS
CHICAGO	1017812009	MILLENNIUM KNICKERBOCKER HOTEL	496 E WALTON PL	60611	FINDS
CHICAGO	1015742600	CHICAGO DOT-WASHINGTON ST BRDG	364 W WASHINGTON ST	60602	RCRA-SQG
CHICAGO	S112056880	W.E. O'NEIL CONSTRUCTION CO.	1245 WEST WASHINGTON	60607	IL LUST
CHICAGO	S113808764	WASHINGTON SQUARE MGMT LLC	840 WEST WASHINGTON	60607	IL LUST
CHICAGO	1011861994	RICHARD J DALEY CENTER	50 W WASHINGTON-B	60602	RCRA-CESQG
CHICAGO	A100386973	DIGITAL CAPITAL PARTNERS TANK# 1-2000	725 SOUTH WELLS	60607	IL AST
CHICAGO	1004695132	CHICAGO DOT TRANSIT	LK WELLS SBWY STAT 300W&200N	60606	RCRA-CESQG
CHICAGO	U004228794	NETRALITY POINT	717 S. WELLS	60607	IL UST
CHICAGO	1004697727	VACANT LOT	711 S WELLS	60605	RCRA-CESQG, FINDS
CHICAGO	1010784326	CHICAGO DEPT OF ENVIRONMENT	1728 WILLOW	60614	RCRA NonGen / NLR
CHICAGO	1016406394	CHICAGO PARK DIST LAKE MICHIGAN WILSON HARBOR	WILSON AVE	60604	FINDS
CHICAGO	S115496699	1801 WEST WINNEMAC BLDG. LLC	1801 WEST WINNEMAC		IL RGA LUST
CICERO	A100411411	ROADCO TRANSPORTATION- TANK#-2-1000	3417 SOUTH CICERO STREET	60604	IL AST
COOK COUNTY	M300002406	CARMEUSE LIME	SOUTH CHICAGO LIME PLANT		US MINES
COOK COUNTY	M300000297	MATERIAL SERVICE CORP.	FEDERAL QUARRY		US MINES
COOK COUNTY	M300002629	SILBRICO CORP	LA GRANGE PLANT		US MINES
DOWAGIAC	A100205777	ENERGY OIL CO	M51 NORTH	60605	MI AST
EDWARDSBURG	A100205778	ENERGY OIL CO	M-62 SOUTH	60605	MI AST
EVANSTON	1000824077	TOYOTA GARAGE	1212 THRU 1230 CHICAGO AVE	60602	RCRA-SQG
HILLSIDE	S104528461	PALUMBO BROTHERS	4141 WEST HARRISON ST.	60612	IL LUST
JASPER	1004684431	A T & T	US HWY 129 & I-75	60606	RCRA NonGen / NLR
LAKE CITY	1004684434	A T & T BENTON TOWER	SR 6 & US HWY 441	60606	RCRA NonGen / NLR
SANDERSON	1004684432	A T & T	US HWY 90 & I-10	60606	RCRA NonGen / NLR
WEST CHICAGO	S104528415	KERR MCGEE CHEMICAL CORP.	125 WEST WASHINGTON ST.	60602	IL LUST
WILMETTE	1000887370	LINDEN AVENUE BRIDGE	LINDEN AVE AND NORTH SHORE	60611	RCRA-SQG

# Focus Map 2



EDR DataMap® - Environmental Atlas

## NICTD West Lake Corridor Millennium Station Ext.

### Legend

- |                             |                    |                         |                   |                     |
|-----------------------------|--------------------|-------------------------|-------------------|---------------------|
| Roads                       | Waterways          | Powerlines              | Water             | Listed Sites        |
| Major Roads                 | Railroads          | Pipelines               | Superfund Sites   | Sensitive Receptors |
| Contour Lines               | Study Boundary     | Fault Lines             | Federal DOD Sites |                     |
| National Wetlands Inventory | 100-Yr Flood Zones | Indian Reservations BIA |                   |                     |



Scale in Miles



## FOCUS MAP 2 ORPHAN SUMMARY

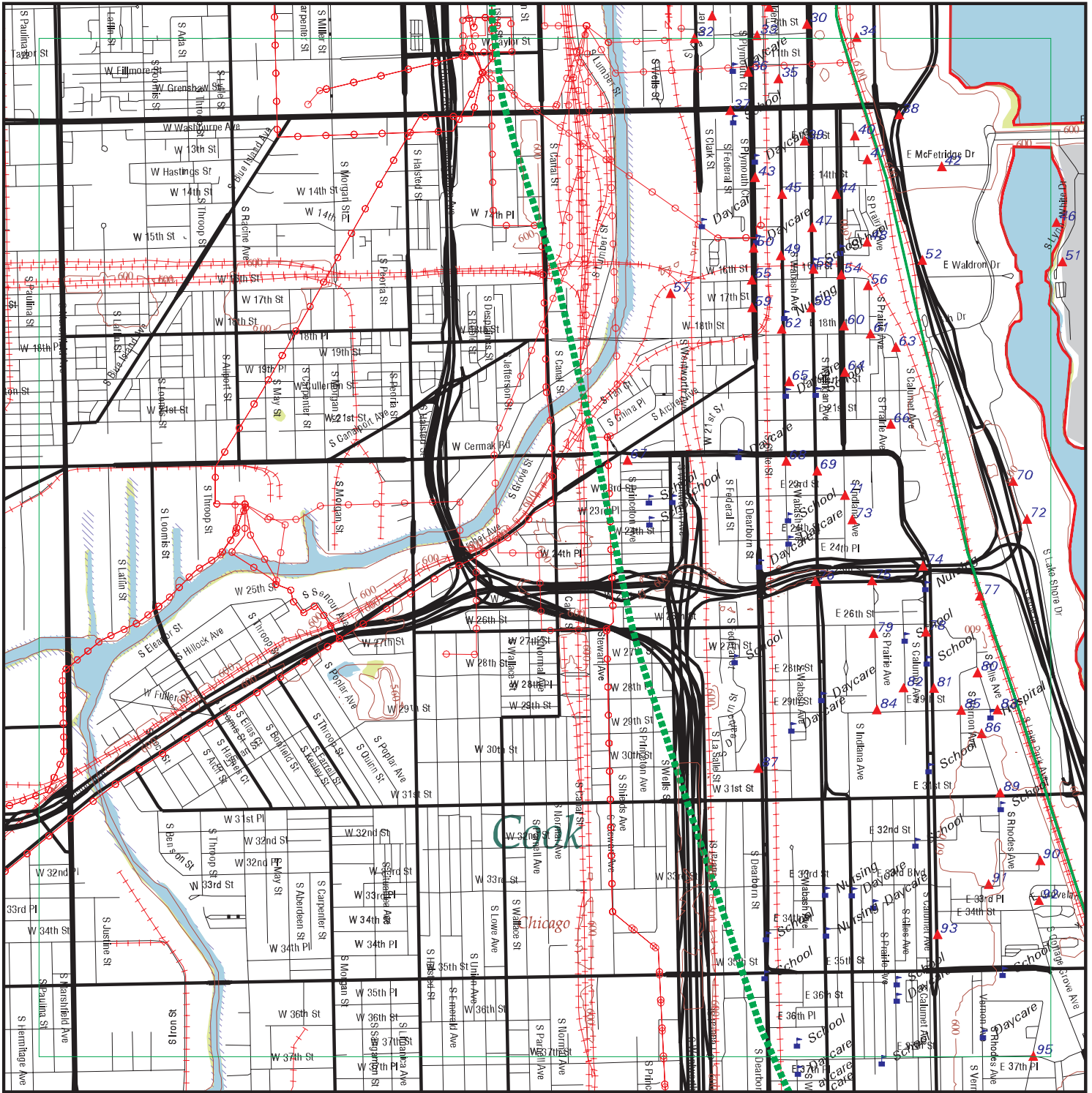
City	EDR ID	Site Name	Site Address	Zip	Database(s)
CHICAAGO	1016406520	USACOE LAKE MICHIGAN STAIR STEP REVETMENT 31ST TO 34TH STS	31ST TO 34TH STS	60611	FINDS
CHICAGO	S100790023	CALUMET CONTAINER	EAST 136TH STREET		IL NIPC
CHICAGO	S115496177	LAND & LAKES TRANSFER STATION (UNDER DEVELOPMENT)	1258-1300 E. 138TH ST.		RGA LF
CHICAGO	S115506896	GO-TANE SERVICE STATION	6519 WEST ADDISON		RGA LUST
CHICAGO	S115506897	GO-TANE SERVICE STATION	6803 ARMITAGE		RGA LUST
CHICAGO	S115496807	2840 WEST ARMITAGE	2844 WEST ARMITAGE		RGA LUST
CHICAGO	S115519355	SPEEDWAY SUPERAMERICA SERVICE STATION #7010	3656 NORTH ASHLAND		RGA LUST
CHICAGO	S115518713	SHELL SERVICE STATION #136909	7101 SOUTH ASHLAND		RGA LUST
CHICAGO	S115498822	AUGUSTA & PAULINA SERVICE STATION	1700 WEST AUGUSTA		RGA LUST
CHICAGO	S115506321	G & G SERVICE STATION	7320 WEST BELLMONT		RGA LUST
CHICAGO	S115499632	BILL'S SERVICE STATION	4401 WEST BELMONT		RGA LUST
CHICAGO	1007118766	NAVY PIER BOATHOUSE	324 N BREAKWATER ACCESS RD	60601	RCRA-CESQG
CHICAGO	S115504484	EAST LAKE MANAGEMENT & DEVELOPMENT	6352 SOUTH COTTAGE GROVE		RGA LUST
CHICAGO	S115504074	DIVERSEY NEW ENGLAND SERVICE STATION	6902 WEST DIVERSEY AVE.		RGA LUST
CHICAGO	S115496696	1725 WEST DIVERSEY LLC	1725 WEST DIVERSEY		RGA LUST
CHICAGO	S115506846	GLOBAL GAS STATION	5035 WEST DIVISION		RGA LUST
CHICAGO	S115496087	GROOT INDUSTRIES/CHICAGO TRANSFER STATION	6747 N. ELMHURST ROAD		RGA LF
CHICAGO	S115506025	FORMER SERVICE STATION	5979 ELSTON AVE.		RGA LUST
CHICAGO	S115514476	NORTH LAKE DEVELOPMENT	6655 WEST GRAND AVE.		RGA LUST
CHICAGO	1001218881	IDOT	GRAND AVE BRIDGE	60601	RCRA NonGen / NLR
CHICAGO	S115509805	JIMMY'S SERVICE STATION	8801 SOUTH HALSTED		RGA LUST
CHICAGO	S115518722	SHELL SERVICE STATION 212-1544-4700	9458 SOUTH HALSTED		RGA LUST
CHICAGO	S115496918	707 WEST HARRISON LTD. PARTNERSHIP	707 NORTH HARRISON ST.		RGA LUST
CHICAGO	S115513195	MINUTEMAN GAS STATION	3357 WEST HARRISON		RGA LUST
CHICAGO	S115499633	BILL'S SERVICE STATION	5765 WEST HIGGINS		RGA LUST
CHICAGO	S115511131	LAKE SHORE PETROCORP.	13759 SOUTH INDIANA AVE.		RGA LUST
CHICAGO	S115514258	NEW WEST REALTY	1600 SOUTH INDIANA		RGA LUST
CHICAGO	S115522599	WEST SIDE REALTY CORP.	1655 WEST JACKSON		RGA LUST
CHICAGO	S115495942	CID TRANSFER STATION	13707 S. JEFFREY AVE.		RGA LF
CHICAGO	S115496803	2650 LAKE VIEW CONDO ASSOC.	2650 LAKEVIEW		RGA LUST
CHICAGO	S115511117	LAKE MEADOWS ASSOC.	3357 SOUTH MARTIN LUTHER KING DR.		RGA LUST
CHICAGO	S115509799	JIM'S SERVICE STATION	2000 WEST MONTROSE		RGA LUST
CHICAGO	S115511133	LAKE SHORE PETROCORP	3349-3359 WEST MONTROSE		RGA LUST
CHICAGO	1016406516	IDNR LAKE MICHIGAN STONE/RUBBLE ARTIFICIAL REEF	1.4 NAUTICAL M E OF SHORELINE @ ~57TH ST	60611	FINDS
CHICAGO	1016406517	IDNR LAKE MICHIGAN & CHICAGO RIVER	NAVY PIER HEADLANDS /CHICAGO HARBOR LOCK	60611	FINDS
CHICAGO	S115496917	7020 WEST NORTH PARTNERSHIP	7020 WEST NORTH AVE.		RGA LUST
CHICAGO	S115523859	LAKE CALUMET CLUSTER SITE	NORTH OF 122ND		RGA HWS
CHICAGO	1007092822	IDOT	OHIO ST BRIDGE	60611	RCRA NonGen / NLR
CHICAGO	S115496818	3400 WEST PETERSON LLC	3400 WEST PETERSON		RGA LUST

Count: 50 records

FOCUS MAP 2 ORPHAN SUMMARY

City	EDR ID	Site Name	Site Address	Zip	Database(s)
CHICAGO	S115496676	1340 WEST PRATT LLP	1340 WEST PRATT		RGA LUST
CHICAGO	S115496777	2001 WEST RACE STREET LLC	2001 WEST RACE STREET		RGA LUST
CHICAGO	S115517245	ROSCOE RACINE SERVICE STATION	3425 NORTH RACINE		RGA LUST
CHICAGO	S115522596	WEST ROOSEVELT DEVELOPMENT	5300 WEST ROOSEVELT ST.		RGA LUST
CHICAGO	S115495940	CID TRANSFER STATION (ACTIVE)	13707 S.JEFFREY AVE.		RGA LF
CHICAGO	S115507175	GREATER WEST TOWN TRAINING PARTNERSHIP	550 NORTH SACRAMENTO AVENUE		RGA LUST
CHICAGO	S115507174	GREATER WEST TOWN TRAINING PARTNERSHIP	500-550 NORTH SACRAMENTO AVENUE		RGA LUST
CHICAGO	S115511139	LAKE TERRACE CONDO	7337 SOUTH SHORE DR.		RGA LUST
CHICAGO	S115496380	PLANET RECOVERY TRANSFER STATION (ACTIVE)	1750-1850 W.CARROLL AVE.		RGA LF
CHICAGO	1017812009	MILLENNIUM KNICKERBOCKER HOTEL	496 E WALTON PL	60611	FINDS
CHICAGO	S115496699	1801 WEST WINNEMAC BLDG. LLC	1801 WEST WINNEMAC		RGA LUST

# Focus Map 3



EDR DataMap® - Environmental Atlas

## NICTD West Lake Corridor Millennium Station Ext.

### Legend

- |                             |                    |                         |                   |                     |
|-----------------------------|--------------------|-------------------------|-------------------|---------------------|
| Roads                       | Waterways          | Powerlines              | Water             | Listed Sites        |
| Major Roads                 | Railroads          | Pipelines               | Superfund Sites   | Sensitive Receptors |
| Contour Lines               | Study Boundary     | Fault Lines             | Federal DOD Sites |                     |
| National Wetlands Inventory | 100-Yr Flood Zones | Indian Reservations BIA |                   |                     |



Scale in Miles

FOCUS MAP 3 SUMMARY

<u>Database</u>	<u>Total Plotted</u>
<b><u>FEDERAL RECORDS</u></b>	
NPL	0
Proposed NPL	0
Delisted NPL	0
NPL LIENS	0
CERCLIS	1
CERCLIS-NFRAP	3
LIENS 2	0
CORRACTS	2
RCRA-TSDF	0
RCRA-LQG	0
RCRA-SQG	23
RCRA-CESQG	23
RCRA NonGen / NLR	15
US ENG CONTROLS	0
US INST CONTROL	0
ERNS	0
HMIRS	0
DOT OPS	0
US CDL	0
US BROWNFIELDS	0
DOD	0
FUDS	0
LUCIS	0
CONSENT	0
ROD	0
UMTRA	0
ODI	0
DEBRIS REGION 9	0
US MINES	0
TRIS	0
TSCA	0
FTTS	0
HIST FTTS	0
SSTS	0
ICIS	1
PADS	0
MLTS	0
RADINFO	0
FINDS	28
RAATS	0
RMP	0
COAL ASH DOE	0
FEMA UST	0
FEDERAL FACILITY	0
LEAD SMELTERS	0
US AIRS	1
COAL ASH EPA	0
2020 COR ACTION	0

FOCUS MAP 3 SUMMARY

<u>Database</u>	<u>Total Plotted</u>
PRP	0
EPA WATCH LIST	0
SCRD DRYCLEANERS	0
US FIN ASSUR	0
PCB TRANSFORMER	0
US HIST CDL	0
<b><u>STATE AND LOCAL RECORDS</u></b>	
IL SSU	3
IL SWF/LF	0
IL NPDES	0
IL UIC	0
IL NIPC	1
IL LF SPECIAL WASTE	0
IL LUST	59
IL LUST TRUST	0
IL UST	68
IL AST	1
IL HWAR	0
NY MANIFEST	1
IL SPILLS	2
IL ENG CONTROLS	20
IL INST CONTROL	20
IL SRP	32
IL DRYCLEANERS	1
IL IMPDMNT	0
IL BROWNFIELDS	0
IL CDL	0
IL AIRS	2
IL TIER 2	1
IL COAL ASH	0
IL CCDD	0
IL PIMW	0
IL BOL	4
IL CHICAGO ENV	2
<b><u>TRIBAL RECORDS</u></b>	
INDIAN RESERV	0
INDIAN ODI	0
INDIAN LUST	0
INDIAN UST	0
INDIAN VCP	0
<b><u>EDR PROPRIETARY RECORDS</u></b>	
EDR MGP	0
EDR Hist Auto	7
EDR Hist Cleaner	4
IL RGA LF	0

FOCUS MAP 3 SUMMARY

<u>Database</u>	<u>Total Plotted</u>
IL RGA HWS	0
IL RGA LUST	0

NOTES:

Sites may be listed in more than one database

MAP FINDINGS  
FOCUS MAP 3

Map ID	Site	Database(s)	EPA ID Number
29	<b>HOLDEN COURT SHOPS 800-898 SOUTH HOLDEN COURT CHICAGO, IL 60605</b>	<b>IL ENG CONTROLS IL INST CONTROL IL SRP</b>	<b>S106878782 N/A</b>
	ENGINEERING CONTROLS:		
	Illinois Epa Id:	0316325413	
	NFR Letter:	03/19/2008	
	Date NFR Recorded:	04/03/2008	
	Comprehensive / Focused:	Comprehensive	
	Remediation Applicant Name:	Jerome Karp	
	RA Company:	C & K Partnership	
	RA Address:	40 East 9th Street	
	RA City,St,Zip:	Chicago, IL 60605	
	Worker Caution:	No	
	Acres:	0.83	
	Land Use:	Residential or Industrial/Commercial	
	Ground Water Use Restriction:	No	
	Highway Authority Agreement:	No	
	Ordinance:	Yes	
	Industrial - Commercial:	No	
	Slab on Grade:	No	
	BCT:	No	
	Building Slab:	Yes	
	Asphalt Used:	No	
	Concrete Used:	No	
	Clean Soil 3ft:	No	
	Clean Soil 10ft:	No	
	Alternate Barrier:	No	
	IL INSTUTIONAL CONTROL:		
	Illinois EPA Id:	0316325413	
	NFR Letter:	03/19/2008	
	Date NFR Recorded:	04/03/2008	
	Comprehensive / Focused:	Comprehensive	
	Remediation Applicant Name:	Jerome Karp	
	RA Company:	C & K Partnership	
	RA Address:	40 East 9th Street	
	RA City,St,Zip:	Chicago, IL 60605	
	Worker Caution:	No	
	Acres:	0.83	
	Land Use:	Residential or Industrial/Commercial	
	Ground Water Use Restriction:	No	
	Highway Authority Agreement:	No	
	Ordinance:	Yes	
	Industrial - Commercial:	No	
	Slab on Grade:	No	
	BCT:	No	
	Building Slab:	Yes	
	Asphalt Used:	No	
	Concrete Used:	No	
	Clean Soil 3ft:	No	
	Clean Soil 10ft:	No	
	Alternate Barrier:	No	
	SRP:		
	IL EPA Id:	0316325413	
	US EPA Id:	Not reported	
	Longitude:	-87.627151	

MAP FINDINGS  
FOCUS MAP 3

Map ID      Site      Database(s)      EPA ID Number

**HOLDEN COURT SHOPS (Continued)**

**S106878782**

Latitude: 41.871233  
 Contact Name: Jerome Karp  
 Contact Address: 828 South Wabash Avenue  
 Contact City,St,Zip: Chicago, IL 60605  
 Contact Phone: (312) 431-0735  
 Date Enrolled: 03/28/2005  
 Point Of Contact: Kevin McCartney  
 Consultant Company: Bradburne, Briller & Johnson, LLC  
 Consultant Address: 515 North State Street  
 Consultant City,St,Zip: Chicago, IL 60610  
 Consultant Phone: (312) 644-8556  
 Proj Mgr Assigned: Todd Hall  
 Sec. 4 Letter Date: Not reported  
 Active: No  
 No Further Remediation Letter Dt: 02/05/2008  
 Remediation Applicant Co: C&K Partnership  
 Effective: False  
 Remediation Applicant Name: Jerome Karp  
 Remediation Applicant Company: C & K Partnership  
 Remediation Applicant Address: 40 East 9th Street  
 Remediation Applicant City,St,Zip: Chicago, IL 60605  
 Illinois EPA: 0316325413  
 Site Name: Holden Court Shops  
 NFR Letter: 2008-03-19  
 NFR Letter Date Recorded: 2008-04-03  
 Comprehensive/Focused: Comprehensive  
 Worker Caution: No  
 Acres: 0.83  
 Land Use: Residential or Industrial/Commercial  
 Ground Water Use Restriction: No  
 Highway Authority Agreement: No  
 Ordinance: Yes  
 Industrial - Commercial: No  
 Slab on Grade: No  
 BCT: No  
 Building Slab: Yes  
 Asphalt Used: No  
 Concrete Used: No  
 Clean Soil 3ft: No  
 Clean Soil 10ft: No  
 Alternate Barrier: No

IL EPA Id: 0316325413  
 US EPA Id: Not reported  
 Longitude: -87.627151  
 Latitude: 41.871233  
 Contact Name: Jerome Karp  
 Contact Address: 828 South Wabash Avenue  
 Contact City,St,Zip: Chicago, IL 60605  
 Contact Phone: (312) 431-0735  
 Date Enrolled: 03/28/2005  
 Point Of Contact: Kevin McCartney  
 Consultant Company: Bradburne, Briller & Johnson, LLC  
 Consultant Address: 515 North State Street  
 Consultant City,St,Zip: Chicago, IL 60610  
 Consultant Phone: (312) 644-8556



MAP FINDINGS  
FOCUS MAP 3

Map ID Site Database(s) EPA ID Number

**HOLDEN COURT SHOPS (Continued)**

**S106878782**

Proj Mgr Assigned: Todd Hall  
 Sec. 4 Letter Date: Not reported  
 Active: No  
 No Further Remediation Letter Dt: 03/19/2008  
 Remediation Applicant Co: C&K Partnership  
 Effective: True  
 Remediation Applicant Name: Jerome Karp  
 Remediation Applicant Company: C & K Partnership  
 Remediation Applicant Address: 40 East 9th Street  
 Remediation Applicant City,St,Zip: Chicago, IL 60605  
 Illinois EPA: 0316325413  
 Site Name: Holden Court Shops  
 NFR Letter: 2008-03-19  
 NFR Letter Date Recorded: 2008-04-03  
 Comprehensive/Focused: Comprehensive  
 Worker Caution: No  
 Acres: 0.83  
 Land Use: Residential or Industrial/Commercial  
 Ground Water Use Restriction: No  
 Highway Authority Agreement: No  
 Ordinance: Yes  
 Industrial - Commercial: No  
 Slab on Grade: No  
 BCT: No  
 Building Slab: Yes  
 Asphalt Used: No  
 Concrete Used: No  
 Clean Soil 3ft: No  
 Clean Soil 10ft: No  
 Alternate Barrier: No

29

**FASHION FAIR COSMETICS  
825 WABASH  
CHICAGO, IL 60605**

**RCRA-SQG 1004698267  
FINDS ILR000105080**

RCRA-SQG:

Date form received by agency: 04/01/2006  
 Facility name: FASHION FAIR COSMETICS  
 Facility address: 825 WABASH  
 CHICAGO, IL 60605  
 EPA ID: ILR000105080  
 Contact: ENV COORDINATOR  
 Contact address: Not reported  
 Not reported  
 Contact country: US  
 Contact telephone: (312) 322-9470  
 Contact email: Not reported  
 EPA Region: 05  
 Classification: Small Small Quantity Generator  
 Description: Handler: generates more than 100 and less than 1000 kg of hazardous waste during any calendar month and accumulates less than 6000 kg of hazardous waste at any time; or generates 100 kg or less of hazardous waste during any calendar month, and accumulates more than 1000 kg of hazardous waste at any time

Owner/Operator Summary:

MAP FINDINGS  
FOCUS MAP 3

Map ID Site Database(s) EPA ID Number

---

**FASHION FAIR COSMETICS (Continued)**

**1004698267**

Owner/operator name: FASHION FAIR COSMETICS  
Owner/operator address: Not reported  
Not reported  
Owner/operator country: US  
Owner/operator telephone: Not reported  
Legal status: Private  
Owner/Operator Type: Operator  
Owner/Op start date: 01/01/1900  
Owner/Op end date: Not reported

Owner/operator name: FASHION FAIR COSMETICS  
Owner/operator address: 825 WABASH  
CHICAGO, IL 60605  
Owner/operator country: Not reported  
Owner/operator telephone: (312) 322-9470  
Legal status: Private  
Owner/Operator Type: Owner  
Owner/Op start date: Not reported  
Owner/Op end date: Not reported

Owner/operator name: FASHION FAIR COSMETICS  
Owner/operator address: 825 WABASH  
CHICAGO, IL 60605  
Owner/operator country: US  
Owner/operator telephone: Not reported  
Legal status: Not reported  
Owner/Operator Type: Owner  
Owner/Op start date: 03/01/2002  
Owner/Op end date: Not reported

Owner/operator name: FASHION FAIR COSMETICS  
Owner/operator address: 825 WABASH  
CHICAGO, IL 60605  
Owner/operator country: US  
Owner/operator telephone: Not reported  
Legal status: Not reported  
Owner/Operator Type: Operator  
Owner/Op start date: 03/01/2002  
Owner/Op end date: Not reported

Owner/operator name: FASHION FAIR COSMETICS  
Owner/operator address: Not reported  
Not reported  
Owner/operator country: US  
Owner/operator telephone: Not reported  
Legal status: Private  
Owner/Operator Type: Owner  
Owner/Op start date: 01/01/1900  
Owner/Op end date: Not reported

Handler Activities Summary:

U.S. importer of hazardous waste: No  
Mixed waste (haz. and radioactive): No  
Recycler of hazardous waste: No  
Transporter of hazardous waste: No  
Treater, storer or disposer of HW: No  
Underground injection activity: No

MAP FINDINGS  
FOCUS MAP 3

Map ID	Site	Database(s)	EPA ID Number
--------	------	-------------	---------------

**FASHION FAIR COSMETICS (Continued)**

**1004698267**

On-site burner exemption: No  
 Furnace exemption: No  
 Used oil fuel burner: No  
 Used oil processor: No  
 User oil refiner: No  
 Used oil fuel marketer to burner: No  
 Used oil Specification marketer: No  
 Used oil transfer facility: No  
 Used oil transporter: No

Historical Generators:

Date form received by agency: 03/01/2002  
 Site name: FASHION FAIR COSMETICS  
 Classification: Small Quantity Generator

Date form received by agency: 04/11/2001  
 Site name: FASHION FAIR COSMETICS  
 Classification: Large Quantity Generator

Waste code: D001  
 Waste name: IGNITABLE WASTE

Violation Status: No violations found

**FINDS:**

Registry ID: 110003063309

Environmental Interest/Information System

ACES (Illinois - Agency Compliance And Enforcement System) is the Illinois EPA Project to facilitate the permitting operations

RCRAInfo is a national information system that supports the Resource Conservation and Recovery Act (RCRA) program through the tracking of events and activities related to facilities that generate, transport, and treat, store, or dispose of hazardous waste. RCRAInfo allows RCRA program staff to track the notification, permit, compliance, and corrective action activities required under RCRA.

HAZARDOUS WASTE BIENNIAL REPORTER

30

**EAST WEST UNIVERSITY  
816 S MICHIGAN AVE  
CHICAGO, IL 60605**

**RCRA-CESQG 1004698470  
FINDS ILR000107193**

RCRA-CESQG:

Date form received by agency: 07/17/2001  
 Facility name: EAST WEST UNIVERSITY  
 Facility address: 816 S MICHIGAN AVE  
 CHICAGO, IL 60605  
 EPA ID: ILR000107193  
 Mailing address: 19156 S 85TH PL  
 MOKENA, IL 60448  
 Contact: THOMAS CONNELLY  
 Contact address: 19156 S 85TH PL  
 MOKENA, IL 60448  
 Contact country: US

MAP FINDINGS  
FOCUS MAP 3

Map ID Site Database(s) EPA ID Number

**EAST WEST UNIVERSITY (Continued)**

**1004698470**

Contact telephone: (815) 469-7007  
Contact email: Not reported  
EPA Region: 05  
Classification: Conditionally Exempt Small Quantity Generator  
Description: Handler: generates 100 kg or less of hazardous waste per calendar month, and accumulates 1000 kg or less of hazardous waste at any time; or generates 1 kg or less of acutely hazardous waste per calendar month, and accumulates at any time: 1 kg or less of acutely hazardous waste; or 100 kg or less of any residue or contaminated soil, waste or other debris resulting from the cleanup of a spill, into or on any land or water, of acutely hazardous waste; or generates 100 kg or less of any residue or contaminated soil, waste or other debris resulting from the cleanup of a spill, into or on any land or water, of acutely hazardous waste during any calendar month, and accumulates at any time: 1 kg or less of acutely hazardous waste; or 100 kg or less of any residue or contaminated soil, waste or other debris resulting from the cleanup of a spill, into or on any land or water, of acutely hazardous waste

Owner/Operator Summary:

Owner/operator name: EAST WEST UNIVERSITY  
Owner/operator address: 816 S MICHIGAN AVE  
CHICAGO, IL 60605  
Owner/operator country: Not reported  
Owner/operator telephone: (312) 939-0111  
Legal status: District  
Owner/Operator Type: Owner  
Owner/Op start date: Not reported  
Owner/Op end date: Not reported

Handler Activities Summary:

U.S. importer of hazardous waste: No  
Mixed waste (haz. and radioactive): No  
Recycler of hazardous waste: No  
Transporter of hazardous waste: No  
Treater, storer or disposer of HW: No  
Underground injection activity: No  
On-site burner exemption: No  
Furnace exemption: No  
Used oil fuel burner: No  
Used oil processor: No  
Used oil refiner: No  
Used oil fuel marketer to burner: No  
Used oil Specification marketer: No  
Used oil transfer facility: No  
Used oil transporter: No

. Waste code: D007  
. Waste name: CHROMIUM  
  
. Waste code: D008  
. Waste name: LEAD

Violation Status: No violations found

FINDS:

MAP FINDINGS  
FOCUS MAP 3

Map ID	Site	Database(s)	EPA ID Number
--------	------	-------------	---------------

**EAST WEST UNIVERSITY (Continued)**

**1004698470**

Registry ID: 110012283153

Environmental Interest/Information System

ACES (Illinois - Agency Compliance And Enforcement System) is the Illinois EPA Project to facilitate the permitting operations

RCRAInfo is a national information system that supports the Resource Conservation and Recovery Act (RCRA) program through the tracking of events and activities related to facilities that generate, transport, and treat, store, or dispose of hazardous waste. RCRAInfo allows RCRA program staff to track the notification, permit, compliance, and corrective action activities required under RCRA.

30

**DEMOLITION SITE**  
**830 S. MICHIGAN AVE.**  
**CHICAGO, IL 60605**

**IL UST U004155133**  
**N/A**

UST:

Facility ID: 2044730  
Facility Status: EXEMPT  
**Facility Type: VACANT**  
Owner Id: U0035829  
Owner Name: Michigan 830, LLC  
Owner Address: 191 N. Wacher Dr., Suite 1800  
Owner City,St,Zip: Chicago, IL 60606

Tank Number: 1  
**Tank Status: Exempt from registration**  
Tank Capacity: 7500  
Tank Substance: Heating Oil  
Last Used Date: 12/31/1973  
OSFM First Notify Date: Not reported  
Red Tag Issue Date: Not reported  
Install Date: Not reported  
**Green Tag Decal: Not reported**  
**Green Tag Issue Date: Not reported**  
**Green Tag Expire Date: Not reported**  
Fee Due: Not reported  
Motor Fuel Permit Inspection Date: Not reported  
Motor Fuel Permit Expiration Date: Not reported  
MOTOR FUEL TYPE: Not reported  
Pending Nov: N  
IEMA: Not reported  
Equipment Type: Not reported  
Equipment: Not reported  
Last Passing Date: Not reported  
Test Expire Date: Not reported

MAP FINDINGS  
FOCUS MAP 3

Map ID	Site	Database(s)	EPA ID Number
30	<b>910 S MICHIGAN AVE</b> <b>CHICAGO, IL 60605</b>  EDR Historical Cleaners: Name: 910 CLEANERS Year: 2003 Address: 910 S MICHIGAN AVE  Name: 910 CLEANERS Year: 2004 Address: 910 S MICHIGAN AVE  Name: PLEASURE CLEANERS Year: 2010 Address: 910 S MICHIGAN AVE  Name: PLEASURE CLEANERS Year: 2011 Address: 910 S MICHIGAN AVE  Name: PLEASURE CLEANERS Year: 2012 Address: 910 S MICHIGAN AVE	EDR Hist Cleaner	1015105248 N/A
30	<b>MICHIGAN AVENUE LOFTS</b> <b>910 S MICHIGAN</b> <b>CHICAGO, IL 60605</b>  UST: Facility ID: 2013071 Facility Status: CLOSED <b>Facility Type: COMMERCIAL / RETAIL</b> Owner Id: U0026209 Owner Name: 910 Michigan Ave Lofts Partnership Owner Address: 17 W 300 22Nd Street, Suite 200 Owner City,St,Zip: Oak Brook, IL 60181  Tank Number: 3 <b>Tank Status: Abandoned in place</b> Tank Capacity: 15000 Tank Substance: Heating Oil Last Used Date: 9/1/1985 OSFM First Notify Date: 4/28/1986 Red Tag Issue Date: Not reported Install Date: Not reported <b>Green Tag Decal: Not reported</b> <b>Green Tag Issue Date: Not reported</b> <b>Green Tag Expire Date: Not reported</b> Fee Due: Not reported Motor Fuel Permit Inspection Date: Not reported Motor Fuel Permit Expiration Date: Not reported MOTOR FUEL TYPE: Not reported Pending Nov: N IEMA: Not reported Equipment Type: Not reported Equipment: Not reported Last Passing Date: Not reported Test Expire Date: Not reported	IL UST	U000173990 N/A

MAP FINDINGS  
FOCUS MAP 3

Map ID Site Database(s) EPA ID Number

**MICHIGAN AVENUE LOFTS (Continued)**

**U000173990**

Tank Number: 4  
**Tank Status:** **Abandoned in place**  
 Tank Capacity: 15000  
 Tank Substance: Heating Oil  
 Last Used Date: 9/1/1985  
 OSFM First Notify Date: 4/28/1986  
 Red Tag Issue Date: Not reported  
 Install Date: Not reported  
**Green Tag Decal:** **Not reported**  
**Green Tag Issue Date:** **Not reported**  
**Green Tag Expire Date:** **Not reported**  
 Fee Due: Not reported  
 Motor Fuel Permit Inspection Date: Not reported  
 Motor Fuel Permit Expiration Date: Not reported  
 MOTOR FUEL TYPE: Not reported  
 Pending Nov: N  
 IEMA: Not reported  
 Equipment Type: Not reported  
 Equipment: Not reported  
 Last Passing Date: Not reported  
 Test Expire Date: Not reported

Tank Number: 5  
**Tank Status:** **Exempt from registration**  
 Tank Capacity: 14150  
 Tank Substance: Heating Oil  
 Last Used Date: 12/31/1973  
 OSFM First Notify Date: 6/27/2007  
 Red Tag Issue Date: Not reported  
 Install Date: Not reported  
**Green Tag Decal:** **Not reported**  
**Green Tag Issue Date:** **Not reported**  
**Green Tag Expire Date:** **Not reported**  
 Fee Due: Not reported  
 Motor Fuel Permit Inspection Date: Not reported  
 Motor Fuel Permit Expiration Date: Not reported  
 MOTOR FUEL TYPE: Not reported  
 Pending Nov: N  
 IEMA: Not reported  
 Equipment Type: Not reported  
 Equipment: Not reported  
 Last Passing Date: Not reported  
 Test Expire Date: Not reported

Tank Number: 6  
**Tank Status:** **Exempt from registration**  
 Tank Capacity: 12650  
 Tank Substance: Heating Oil  
 Last Used Date: 12/31/1973  
 OSFM First Notify Date: 6/27/2007  
 Red Tag Issue Date: Not reported  
 Install Date: Not reported  
**Green Tag Decal:** **Not reported**  
**Green Tag Issue Date:** **Not reported**  
**Green Tag Expire Date:** **Not reported**

MAP FINDINGS  
FOCUS MAP 3

Map ID	Site	Database(s)	EPA ID Number
--------	------	-------------	---------------

**MICHIGAN AVENUE LOFTS (Continued)**

**U000173990**

Fee Due:	Not reported
Motor Fuel Permit Inspection Date:	Not reported
Motor Fuel Permit Expiration Date:	Not reported
MOTOR FUEL TYPE:	Not reported
Pending Nov:	N
IEMA:	Not reported
Equipment Type:	Not reported
Equipment:	Not reported
Last Passing Date:	Not reported
Test Expire Date:	Not reported

**30 ILL STATE OF CNTRL MGT SERV DIV VEHICLES  
910 S MICHIGAN AVE  
CHICAGO, IL 60605**

**RCRA NonGen / NLR 1000132492  
FINDS ILD980897722**

RCRA NonGen / NLR:

Date form received by agency: 11/18/1983  
 Facility name: ILL STATE OF CNTRL MGT SERV DIV VEHICLES  
 Facility address: 910 S MICHIGAN AVE  
 CHICAGO, IL 60605  
 EPA ID: ILD980897722  
 Mailing address: 200 EAST ASH ST ATT F CELLENI  
 SPRINGFIELD, IL 62706  
 Contact: RON GLICK  
 Contact address: 200 EAST ASH ST ATT F CELLENI  
 SPRINGFIELD, IL 62706  
 Contact country: US  
 Contact telephone: (312) 793-4705  
 Contact email: Not reported  
 EPA Region: 05  
 Classification: Non-Generator  
 Description: Handler: Non-Generators do not presently generate hazardous waste

Owner/Operator Summary:

Owner/operator name: NAME NOT REPORTED  
 Owner/operator address: ADDRESS NOT REPORTED  
 CITY NOT REPORTED, AK 99998  
 Owner/operator country: Not reported  
 Owner/operator telephone: (312) 555-1212  
 Legal status: State  
 Owner/Operator Type: Operator  
 Owner/Op start date: Not reported  
 Owner/Op end date: Not reported

Owner/operator name: STATE OF ILLINOIS  
 Owner/operator address: ADDRESS NOT REPORTED  
 CITY NOT REPORTED, AK 99998  
 Owner/operator country: Not reported  
 Owner/operator telephone: (312) 555-1212  
 Legal status: State  
 Owner/Operator Type: Owner  
 Owner/Op start date: Not reported  
 Owner/Op end date: Not reported

Handler Activities Summary:

U.S. importer of hazardous waste: No  
 Mixed waste (haz. and radioactive): No



MAP FINDINGS  
FOCUS MAP 3

Map ID	Site	Database(s)	EPA ID Number
--------	------	-------------	---------------

**ILL STATE OF CNTRL MGT SERV DIV VEHICLES (Continued)**

**1000132492**

Recycler of hazardous waste: No  
 Transporter of hazardous waste: No  
 Treater, storer or disposer of HW: No  
 Underground injection activity: No  
 On-site burner exemption: No  
 Furnace exemption: No  
 Used oil fuel burner: No  
 Used oil processor: No  
 User oil refiner: No  
 Used oil fuel marketer to burner: No  
 Used oil Specification marketer: No  
 Used oil transfer facility: No  
 Used oil transporter: No

. Waste code: D001  
 . Waste name: IGNITABLE WASTE

Violation Status: No violations found

**FINDS:**

Registry ID: 110007534276

**Environmental Interest/Information System**

RCRAInfo is a national information system that supports the Resource Conservation and Recovery Act (RCRA) program through the tracking of events and activities related to facilities that generate, transport, and treat, store, or dispose of hazardous waste. RCRAInfo allows RCRA program staff to track the notification, permit, compliance, and corrective action activities required under RCRA.

**30 STANDARD OIL CO (INDIANA)  
910 S MICHIGAN AV  
CHICAGO, IL**

**EDR Hist Auto 1009113944  
N/A**

**EDR Historical Auto Stations:**

Name: STANDARD OIL CO (INDIANA)  
 Year: 1923  
 Type: GASOLINE SERVICE STATIONS

**31 THE OAKS APARTMENTS  
820 SOUTH PARK TERRACE  
CHICAGO, IL 60605**

**IL ENG CONTROLS S111678028  
IL INST CONTROL N/A  
IL SRP**

**ENGINEERING CONTROLS:**

Illinois Epa Id: 0316325542  
 NFR Letter: 01/25/2013  
 Date NFR Recorded: 04/10/2013  
 Comprehensive / Focused: Focused  
 Remediation Applicant Name: Thomas Hamilton  
 RA Company: The Oaks Associates  
 RA Address: 33 West Monroe Street  
 RA City,St,Zip: Chicago, IL 60603  
 Worker Caution: No  
 Acres: 1.38  
 Land Use: Residential or Industrial/Commercial

MAP FINDINGS  
FOCUS MAP 3

Map ID      Site      Database(s)      EPA ID Number

---

**THE OAKS APARTMENTS (Continued)**

**S111678028**

Ground Water Use Restriction: No  
Highway Authority Agreement: No  
Ordinance: Yes  
Industrial - Commercial: No  
Slab on Grade: No  
BCT: No  
Building Slab: No  
Asphalt Used: Yes  
Concrete Used: No  
Clean Soil 3ft: No  
Clean Soil 10ft: No  
Alternate Barrier: No

**IL INSTUTIONAL CONTROL:**

Illinois EPA Id: 0316325542  
NFR Letter: 01/25/2013  
Date NFR Recorded: 04/10/2013  
Comprehensive / Focused: Focused  
Remediation Applicant Name: Thomas Hamilton  
RA Company: The Oaks Associates  
RA Address: 33 West Monroe Street  
RA City,St,Zip: Chicago, IL 60603  
Worker Caution: No  
Acres: 1.38  
Land Use: Residential or Industrial/Commercial  
Ground Water Use Restriction: No  
Highway Authority Agreement: No  
Ordinance: Yes  
Industrial - Commercial: No  
Slab on Grade: No  
BCT: No  
Building Slab: No  
Asphalt Used: Yes  
Concrete Used: No  
Clean Soil 3ft: No  
Clean Soil 10ft: No  
Alternate Barrier: No

**SRP:**

IL EPA Id: 0316325542  
US EPA Id: Not reported  
Longitude: -87.630208  
Latitude: 41.871852  
Contact Name: Thomas Hamilton  
Contact Address: 33 West Monroe Street  
Contact City,St,Zip: Chicago, IL 60603  
Contact Phone: (312) 795-2266  
Date Enrolled: 01/31/2012  
Point Of Contact: Robert A. Johnson  
Consultant Company: Environmental Consulting Group, Inc.  
Consultant Address: 411 South Wells Street  
Consultant City,St,Zip: Chicago, IL 60607  
Consultant Phone: (312) 663-3900  
Proj Mgr Assigned: Max Twum  
Sec. 4 Letter Date: Not reported  
Active: No

MAP FINDINGS  
FOCUS MAP 3

Map ID      Site      Database(s)      EPA ID Number

---

**THE OAKS APARTMENTS (Continued)**

**S111678028**

No Further Remediation Letter Dt: 01/25/2013  
 Remediation Applicant Co: The Oaks Associates  
 Effective: True  
 Remediation Applicant Name: Thomas Hamilton  
 Remediation Applicant Company: The Oaks Associates  
 Remediation Applicant Address: 33 West Monroe Street  
 Remediation Applicant City,St,Zip: Chicago, IL 60603  
 Illinois EPA: 0316325542  
 Site Name: The Oaks Apartments  
 NFR Letter: 2013-01-25  
 NFR Letter Date Recorded: 2013-04-10  
 Comprehensive/Focused: Focused  
 Worker Caution: No  
 Acres: 1.38  
 Land Use: Residential or Industrial/Commercial  
 Ground Water Use Restriction: No  
 Highway Authority Agreement: No  
 Ordinance: Yes  
 Industrial - Commercial: No  
 Slab on Grade: No  
 BCT: No  
 Building Slab: No  
 Asphalt Used: Yes  
 Concrete Used: No  
 Clean Soil 3ft: No  
 Clean Soil 10ft: No  
 Alternate Barrier: No

**32      AVALON CLARK AND POLK LLC  
 880 SOUTH CLARK STREET  
 CHICAGO, IL 60605**

**IL SRP      S109327933  
 N/A**

SRP:

IL EPA Id: 0316325480  
 US EPA Id: Not reported  
 Longitude: -87.631125  
 Latitude: 41.871559  
 Contact Name: Stephen Ross  
 Contact Address: 200 West Monroe Street  
 Contact City,St,Zip: Chicago, IL 60606  
 Contact Phone: (312) 283-4897  
 Date Enrolled: 09/03/2008  
 Point Of Contact: Richard O'Brien, P.E.  
 Consultant Company: Terracon Consultants, Inc.  
 Consultant Address: 135 Ambassador Drive  
 Consultant City,St,Zip: Naperville, IL 60540  
 Consultant Phone: (630) 717-4263  
 Proj Mgr Assigned: Barb Landers  
 Sec. 4 Letter Date: Not reported  
 Active: Yes  
 No Further Remediation Letter Dt: Not reported  
 Remediation Applicant Co: PPF AMLI 800-888 South Clark Associates, LLC  
 Effective: False  
 Remediation Applicant Name: Not reported  
 Remediation Applicant Company: Not reported  
 Remediation Applicant Address: Not reported  
 Remediation Applicant City,St,Zip: Not reported

MAP FINDINGS  
FOCUS MAP 3

Map ID	Site	Database(s)	EPA ID Number
--------	------	-------------	---------------

**AVALON CLARK AND POLK LLC (Continued)**

**S109327933**

Illinois EPA:	Not reported
Site Name:	Not reported
NFR Letter:	Not reported
NFR Letter Date Recorded:	Not reported
Comprehensive/Focused:	Not reported
Worker Caution:	Not reported
Acres:	Not reported
Land Use:	Not reported
Ground Water Use Restriction:	Not reported
Highway Authority Agreement:	Not reported
Ordinance:	Not reported
Industrial - Commercial:	Not reported
Slab on Grade:	Not reported
BCT:	Not reported
Building Slab:	Not reported
Asphalt Used:	Not reported
Concrete Used:	Not reported
Clean Soil 3ft:	Not reported
Clean Soil 10ft:	Not reported
Alternate Barrier:	Not reported

32

**AMLI  
900 SOUTH CLARK STREET  
CHICAGO, IL 60605**

**IL ENG CONTROLS  
IL INST CONTROL  
IL SRP**

**S107261789  
N/A**

**ENGINEERING CONTROLS:**

Illinois Epa Id:	0316325434
NFR Letter:	03/07/2011
Date NFR Recorded:	03/21/2011
Comprehensive / Focused:	Comprehensive
Remediation Applicant Name:	Stephen Ross
RA Company:	900 South Clark Associates, LLC
RA Address:	200 West Monroe Street
RA City,St,Zip:	Chicago, IL 60606
Worker Caution:	Yes
Acres:	0.233
Land Use:	Residential or Industrial/Commercial
Ground Water Use Restriction:	No
Highway Authority Agreement:	No
Ordinance:	Yes
Industrial - Commercial:	No
Slab on Grade:	No
BCT:	No
Building Slab:	No
Asphalt Used:	Yes
Concrete Used:	No
Clean Soil 3ft:	Yes
Clean Soil 10ft:	No
Alternate Barrier:	No

Illinois Epa Id:	0316325434
NFR Letter:	03/08/2011
Date NFR Recorded:	03/21/2011
Comprehensive / Focused:	Comprehensive
Remediation Applicant Name:	Stephen Ross
RA Company:	900 South Clark Associates, LLC
RA Address:	200 West Monroe Street

MAP FINDINGS  
FOCUS MAP 3

Map ID      Site      Database(s)      EPA ID Number

---

**AMLI (Continued)**

**S107261789**

RA City,St,Zip: Chicago, IL 60606  
 Worker Caution: Yes  
 Acres: 1.936  
 Land Use: Residential or Industrial/Commercial  
 Ground Water Use Restriction: No  
 Highway Authority Agreement: No  
 Ordinance: Yes  
 Industrial - Commercial: No  
 Slab on Grade: No  
 BCT: No  
 Building Slab: Yes  
 Asphalt Used: No  
 Concrete Used: Yes  
 Clean Soil 3ft: Yes  
 Clean Soil 10ft: No  
 Alternate Barrier: Yes

**IL INSTUTIONAL CONTROL:**

Illinois EPA Id: 0316325434  
 NFR Letter: 03/07/2011  
 Date NFR Recorded: 03/21/2011  
 Comprehensive / Focused: Comprehensive  
 Remediation Applicant Name: Stephen Ross  
 RA Company: 900 South Clark Associates, LLC  
 RA Address: 200 West Monroe Street  
 RA City,St,Zip: Chicago, IL 60606  
 Worker Caution: Yes  
 Acres: 0.2336  
 Land Use: Residential or Industrial/Commercial  
 Ground Water Use Restriction: No  
 Highway Authority Agreement: No  
 Ordinance: Yes  
 Industrial - Commercial: No  
 Slab on Grade: No  
 BCT: No  
 Building Slab: No  
 Asphalt Used: Yes  
 Concrete Used: No  
 Clean Soil 3ft: Yes  
 Clean Soil 10ft: No  
 Alternate Barrier: No

Illinois EPA Id: 0316325434  
 NFR Letter: 03/08/2011  
 Date NFR Recorded: 03/21/2011  
 Comprehensive / Focused: Comprehensive  
 Remediation Applicant Name: Stephen Ross  
 RA Company: 900 South Clark Associates, LLC  
 RA Address: 200 West Monroe Street  
 RA City,St,Zip: Chicago, IL 60606  
 Worker Caution: Yes  
 Acres: 1.9367  
 Land Use: Residential or Industrial/Commercial  
 Ground Water Use Restriction: No  
 Highway Authority Agreement: No  
 Ordinance: Yes  
 Industrial - Commercial: No

MAP FINDINGS  
FOCUS MAP 3

Map ID      Site      Database(s)      EPA ID Number

---

**AMLI (Continued)**

**S107261789**

Slab on Grade:            No  
 BCT:                      No  
 Building Slab:            Yes  
 Asphalt Used:            No  
 Concrete Used:            Yes  
 Clean Soil 3ft:            Yes  
 Clean Soil 10ft:          No  
 Alternate Barrier:        Yes

**SRP:**

IL EPA Id:                0316325434  
 US EPA Id:                Not reported  
 Longitude:                -87.630816  
 Latitude:                 41.870116  
 Contact Name:            Stephen Ross  
 Contact Address:         200 West Monroe Street  
 Contact City,St,Zip:     Chicago, IL 60606  
 Contact Phone:            (312) 279-7143  
 Date Enrolled:            09/26/2005  
 Point Of Contact:        Steven Newlin  
 Consultant Company:     AECOM  
 Consultant Address:      303 East Wacker Drive  
 Consultant City,St,Zip:   Chicago, IL 60601  
 Consultant Phone:        Not reported  
 Proj Mgr Assigned:      Todd Hall  
 Sec. 4 Letter Date:      Not reported  
 Active:                    No  
 No Further Remediation Letter Dt: 03/07/2011  
 Remediation Applicant Co: 900 South Clark Street Associates, LLC  
 Effective:                 True  
 Remediation Applicant Name: Stephen Ross  
 Remediation Applicant Company: 900 South Clark Associates, LLC  
 Remediation Applicant Address: 200 West Monroe Street  
 Remediation Applicant City,St,Zip: Chicago, IL 60606  
 Illinois EPA:              0316325434  
 Site Name:                AMLI  
 NFR Letter:                2011-03-07  
 NFR Letter Date Recorded: 2011-03-21  
 Comprehensive/Focused: Comprehensive  
 Worker Caution:        Yes  
 Acres:                     0.233  
 Land Use:                 Residential or Industrial/Commercial  
 Ground Water Use Restriction: No  
 Highway Authority Agreement: No  
 Ordinance:                Yes  
 Industrial - Commercial: No  
 Slab on Grade:            No  
 BCT:                      No  
 Building Slab:            No  
 Asphalt Used:            Yes  
 Concrete Used:            No  
 Clean Soil 3ft:            Yes  
 Clean Soil 10ft:          No  
 Alternate Barrier:        No  
  
 Remediation Applicant Name: Stephen Ross  
 Remediation Applicant Company: 900 South Clark Associates, LLC

MAP FINDINGS  
FOCUS MAP 3

Map ID      Site      Database(s)      EPA ID Number

**AML I (Continued)**

**S107261789**

Remediation Applicant Address: 200 West Monroe Street  
 Remediation Applicant City,St,Zip: Chicago, IL 60606  
 Illinois EPA: 0316325434  
 Site Name: AML I  
 NFR Letter: 2011-03-08  
 NFR Letter Date Recorded: 2011-03-21  
 Comprehensive/Focused: Comprehensive  
 Worker Caution: Yes  
 Acres: 1.936  
 Land Use: Residential or Industrial/Commercial  
 Ground Water Use Restriction: No  
 Highway Authority Agreement: No  
 Ordinance: Yes  
 Industrial - Commercial: No  
 Slab on Grade: No  
 BCT: No  
 Building Slab: Yes  
 Asphalt Used: No  
 Concrete Used: Yes  
 Clean Soil 3ft: Yes  
 Clean Soil 10ft: No  
 Alternate Barrier: Yes

IL EPA Id: 0316325434  
 US EPA Id: Not reported  
 Longitude: -87.630816  
 Latitude: 41.870116  
 Contact Name: Stephen Ross  
 Contact Address: 200 West Monroe Street  
 Contact City,St,Zip: Chicago, IL 60606  
 Contact Phone: (312) 279-7143  
 Date Enrolled: 09/26/2005  
 Point Of Contact: Steven Newlin  
 Consultant Company: AECOM  
 Consultant Address: 303 East Wacker Drive  
 Consultant City,St,Zip: Chicago, IL 60601  
 Consultant Phone: Not reported  
 Proj Mgr Assigned: Todd Hall  
 Sec. 4 Letter Date: Not reported  
 Active: No  
 No Further Remediation Letter Dt: 03/08/2011  
 Remediation Applicant Co: 900 South Clark Street Associates, LLC  
 Effective: True  
 Remediation Applicant Name: Stephen Ross  
 Remediation Applicant Company: 900 South Clark Associates, LLC  
 Remediation Applicant Address: 200 West Monroe Street  
 Remediation Applicant City,St,Zip: Chicago, IL 60606  
 Illinois EPA: 0316325434  
 Site Name: AML I  
 NFR Letter: 2011-03-07  
 NFR Letter Date Recorded: 2011-03-21  
 Comprehensive/Focused: Comprehensive  
 Worker Caution: Yes  
 Acres: 0.233  
 Land Use: Residential or Industrial/Commercial  
 Ground Water Use Restriction: No

MAP FINDINGS  
FOCUS MAP 3

Map ID	Site	Database(s)	EPA ID Number
--------	------	-------------	---------------

**AMLI (Continued)**

**S107261789**

Highway Authority Agreement:	No
Ordinance:	Yes
Industrial - Commercial:	No
Slab on Grade:	No
BCT:	No
Building Slab:	No
Asphalt Used:	Yes
Concrete Used:	No
Clean Soil 3ft:	Yes
Clean Soil 10ft:	No
Alternate Barrier:	No
Remediation Applicant Name:	Stephen Ross
Remediation Applicant Company:	900 South Clark Associates, LLC
Remediation Applicant Address:	200 West Monroe Street
Remediation Applicant City,St,Zip:	Chicago, IL 60606
Illinois EPA:	0316325434
Site Name:	AMLI
NFR Letter:	2011-03-08
NFR Letter Date Recorded:	2011-03-21
Comprehensive/Focused:	Comprehensive
Worker Caution:	Yes
Acres:	1.936
Land Use:	Residential or Industrial/Commercial
Ground Water Use Restriction:	No
Highway Authority Agreement:	No
Ordinance:	Yes
Industrial - Commercial:	No
Slab on Grade:	No
BCT:	No
Building Slab:	Yes
Asphalt Used:	No
Concrete Used:	Yes
Clean Soil 3ft:	Yes
Clean Soil 10ft:	No
Alternate Barrier:	Yes

32

**CLARK & POLK PHASE II  
880 SOUTH LASALLE STREET  
CHICAGO, IL 60605**

**IL SRP S110122352  
N/A**

SRP:

IL EPA Id:	0316325521
US EPA Id:	Not reported
Longitude:	-87.631774
Latitude:	41.871014
Contact Name:	Jon Cox
Contact Address:	2900 Eisenhower Avenue
Contact City,St,Zip:	Alexandria, VA 22314
Contact Phone:	(703) 317-4619
Date Enrolled:	11/23/2009
Point Of Contact:	Timothy B. Norris
Consultant Company:	Terracon Consultants, Inc.
Consultant Address:	650 West Lake Street
Consultant City,St,Zip:	Chicago, IL 60661
Consultant Phone:	(312) 575-0014
Proj Mgr Assigned:	Barb Landers



MAP FINDINGS  
FOCUS MAP 3

Map ID	Site	Database(s)	EPA ID Number
--------	------	-------------	---------------

**CLARK & POLK PHASE II (Continued)**

**S110122352**

Sec. 4 Letter Date: Not reported  
 Active: No  
 No Further Remediation Letter Dt: Not reported  
 Remediation Applicant Co: Avalon Clark and Polk, LLC  
 Effective: False  
 Remediation Applicant Name: Not reported  
 Remediation Applicant Company: Not reported  
 Remediation Applicant Address: Not reported  
 Remediation Applicant City,St,Zip: Not reported  
 Illinois EPA: Not reported  
 Site Name: Not reported  
 NFR Letter: Not reported  
 NFR Letter Date Recorded: Not reported  
 Comprehensive/Focused: Not reported  
 Worker Caution: Not reported  
 Acres: Not reported  
 Land Use: Not reported  
 Ground Water Use Restriction: Not reported  
 Highway Authority Agreement: Not reported  
 Ordinance: Not reported  
 Industrial - Commercial: Not reported  
 Slab on Grade: Not reported  
 BCT: Not reported  
 Building Slab: Not reported  
 Asphalt Used: Not reported  
 Concrete Used: Not reported  
 Clean Soil 3ft: Not reported  
 Clean Soil 10ft: Not reported  
 Alternate Barrier: Not reported

33

**ASTORIA TOWER  
8 EAST 9TH STREET  
CHICAGO, IL 60605**

**IL ENG CONTROLS  
IL INST CONTROL  
IL SRP**

**S108891244  
N/A**

**ENGINEERING CONTROLS:**

Illinois Epa Id: 0316325471  
 NFR Letter: 06/11/2008  
 Date NFR Recorded: 06/18/2008  
 Comprehensive / Focused: Comprehensive  
 Remediation Applicant Name: William Warman  
 RA Company: Astoria Tower & Spa, LLC  
 RA Address: 27 East Monroe Street  
 RA City,St,Zip: Chicago, IL 60603  
 Worker Caution: Yes  
 Acres: 0.44  
 Land Use: Residential or Industrial/Commercial  
 Ground Water Use Restriction: No  
 Highway Authority Agreement: No  
 Ordinance: Yes  
 Industrial - Commercial: No  
 Slab on Grade: No  
 BCT: No  
 Building Slab: Yes  
 Asphalt Used: No  
 Concrete Used: No  
 Clean Soil 3ft: No  
 Clean Soil 10ft: No

MAP FINDINGS  
FOCUS MAP 3

Map ID	Site	Database(s)	EPA ID Number
--------	------	-------------	---------------

**ASTORIA TOWER (Continued)**

**S108891244**

Alternate Barrier: No

**IL INSTUTIONAL CONTROL:**

Illinois EPA Id: 0316325471  
 NFR Letter: 06/11/2008  
 Date NFR Recorded: 06/18/2008  
 Comprehensive / Focused: Comprehensive  
 Remediation Applicant Name: William Warman  
 RA Company: Astoria Tower & Spa, LLC  
 RA Address: 27 East Monroe Street  
 RA City,St,Zip: Chicago, IL 60603  
 Worker Caution: Yes  
 Acres: 0.44  
 Land Use: Residential or Industrial/Commercial  
 Ground Water Use Restriction: No  
 Highway Authority Agreement: No  
 Ordinance: Yes  
 Industrial - Commercial: No  
 Slab on Grade: No  
 BCT: No  
 Building Slab: Yes  
 Asphalt Used: No  
 Concrete Used: No  
 Clean Soil 3ft: No  
 Clean Soil 10ft: No  
 Alternate Barrier: No

**SRP:**

IL EPA Id: 0316325471  
 US EPA Id: Not reported  
 Longitude: -87.627115  
 Latitude: 41.870768  
 Contact Name: William Warman  
 Contact Address: 1503 South State Street  
 Contact City,St,Zip: Chicago, IL 60605  
 Contact Phone: (312) 332-7905  
 Date Enrolled: 09/13/2007  
 Point Of Contact: Kevin McCartney  
 Consultant Company: Bradburne, Briller & Johnson, LLC  
 Consultant Address: 515 North State Street  
 Consultant City,St,Zip: Chicago, IL 60610  
 Consultant Phone: (312) 644-8556  
 Proj Mgr Assigned: Todd Hall  
 Sec. 4 Letter Date: Not reported  
 Active: No  
 No Further Remediation Letter Dt: 06/11/2008  
 Remediation Applicant Co: Astoria Tower & Spa, LLC  
 Effective: True  
 Remediation Applicant Name: William Warman  
 Remediation Applicant Company: Astoria Tower & Spa, LLC  
 Remediation Applicant Address: 27 East Monroe Street  
 Remediation Applicant City,St,Zip: Chicago, IL 60603  
 Illinois EPA: 0316325471  
 Site Name: Astoria Tower  
 NFR Letter: 2008-06-11  
 NFR Letter Date Recorded: 2008-06-18

MAP FINDINGS  
FOCUS MAP 3

Map ID      Site      Database(s)      EPA ID Number

---

**ASTORIA TOWER (Continued)**

**S108891244**

Comprehensive/Focused:	Comprehensive
Worker Caution:	Yes
Acres:	0.44
Land Use:	Residential or Industrial/Commercial
Ground Water Use Restriction:	No
Highway Authority Agreement:	No
Ordinance:	Yes
Industrial - Commercial:	No
Slab on Grade:	No
BCT:	No
Building Slab:	Yes
Asphalt Used:	No
Concrete Used:	No
Clean Soil 3ft:	No
Clean Soil 10ft:	No
Alternate Barrier:	No

---

**33      NINTH STREET INVESTORS, LLC  
1001 SOUTH STATE STREET  
CHICAGO, IL 60605**

**IL LUST      S114005188  
N/A**

LUST:

Incident Num:	20130942
IL EPA Id:	0316325564
Product:	Gasoline
IEMA Date:	08/25/2013
Project Manager:	Not reported
Project Manager Phone:	Not reported
Email:	Not reported
PRP Name:	Not reported
PRP Contact:	Not reported
PRP Address:	Not reported
PRP City,St,Zip:	Not reported
PRP Phone:	Not reported
Site Classification:	Not reported
Section 57.5(g) Letter:	734
Date Section 57.5(g) Letter:	Not reported
Non LUST Determination Letter:	Not reported
20 Report Received:	Not reported
45 Report Received:	Not reported
<b>NFA/NFR Letter:</b>	<b>Not reported</b>
NFR Date Recorded:	Not reported

---

**34      GRANT PARK SERVICE YARD  
900 S. COLUMBUS DRIVE  
CHICAGO, IL 60605**

**IL UST      U000864955  
N/A**

UST:

Facility ID:	2020370
Facility Status:	CLOSED
<b>Facility Type:</b>	<b>CITY / TOWN</b>
Owner Id:	U0002888
Owner Name:	Chicago Park District
Owner Address:	541 North Fairbanks Court
Owner City,St,Zip:	Chicago, IL 60611

MAP FINDINGS  
FOCUS MAP 3

Map ID Site Database(s) EPA ID Number

**GRANT PARK SERVICE YARD (Continued)**

**U000864955**

Tank Number: 1  
**Tank Status:** **Removed**  
 Tank Capacity: 4000  
 Tank Substance: Diesel Fuel  
 Last Used Date: 4/7/1997  
 OSFM First Notify Date: 5/4/1986  
 Red Tag Issue Date: Not reported  
 Install Date: 1/1/1976  
**Green Tag Decal:** **Not reported**  
**Green Tag Issue Date:** **Not reported**  
**Green Tag Expire Date:** **Not reported**  
 Fee Due: \$0.00  
 Motor Fuel Permit Inspection Date: Not reported  
 Motor Fuel Permit Expiration Date: Not reported  
 MOTOR FUEL TYPE: Not reported  
 Pending Nov: N  
 IEMA: 97-0388  
 Equipment Type: Not reported  
 Equipment: Not reported  
 Last Passing Date: Not reported  
 Test Expire Date: Not reported

Tank Number: 2  
**Tank Status:** **Removed**  
 Tank Capacity: 4000  
 Tank Substance: Gasoline  
 Last Used Date: 4/7/1997  
 OSFM First Notify Date: 5/4/1986  
 Red Tag Issue Date: Not reported  
 Install Date: 1/1/1976  
**Green Tag Decal:** **Not reported**  
**Green Tag Issue Date:** **Not reported**  
**Green Tag Expire Date:** **Not reported**  
 Fee Due: \$0.00  
 Motor Fuel Permit Inspection Date: Not reported  
 Motor Fuel Permit Expiration Date: Not reported  
 MOTOR FUEL TYPE: Not reported  
 Pending Nov: N  
 IEMA: Not reported  
 Equipment Type: Not reported  
 Equipment: Not reported  
 Last Passing Date: Not reported  
 Test Expire Date: Not reported

Tank Number: 3  
**Tank Status:** **Exempt from registration**  
 Tank Capacity: 1000  
 Tank Substance: Kerosene  
 Last Used Date: 1/1/1967  
 OSFM First Notify Date: 9/20/1994  
 Red Tag Issue Date: Not reported  
 Install Date: Not reported  
**Green Tag Decal:** **Not reported**  
**Green Tag Issue Date:** **Not reported**  
**Green Tag Expire Date:** **Not reported**

MAP FINDINGS  
FOCUS MAP 3

Map ID Site Database(s) EPA ID Number

**GRANT PARK SERVICE YARD (Continued)**

**U000864955**

Fee Due: Not reported  
 Motor Fuel Permit Inspection Date: Not reported  
 Motor Fuel Permit Expiration Date: Not reported  
 MOTOR FUEL TYPE: Not reported  
 Pending Nov: N  
 IEMA: Not reported  
 Equipment Type: Not reported  
 Equipment: Not reported  
 Last Passing Date: Not reported  
 Test Expire Date: Not reported

Tank Number: 4  
**Tank Status: Exempt from registration**  
 Tank Capacity: 2000  
 Tank Substance: Diesel Fuel  
 Last Used Date: 12/1/1973  
 OSFM First Notify Date: 7/31/1997  
 Red Tag Issue Date: Not reported  
 Install Date: Not reported  
**Green Tag Decal: Not reported**  
**Green Tag Issue Date: Not reported**  
**Green Tag Expire Date: Not reported**  
 Fee Due: Not reported  
 Motor Fuel Permit Inspection Date: Not reported  
 Motor Fuel Permit Expiration Date: Not reported  
 MOTOR FUEL TYPE: Not reported  
 Pending Nov: N  
 IEMA: Not reported  
 Equipment Type: Not reported  
 Equipment: Not reported  
 Last Passing Date: Not reported  
 Test Expire Date: Not reported

34

**CHICAGO PARK DIST-9TH ST YARD**  
**900 S COLUMBUS DR**  
**CHICAGO, IL 60605**

**RCRA NonGen / NLR 1001195974**  
**FINDS ILR000036822**  
**IL LUST**

RCRA NonGen / NLR:  
 Date form received by agency: 04/01/2006  
 Facility name: CHICAGO PARK DIST-9TH ST YARD  
 Facility address: 900 S COLUMBUS DR  
 CHICAGO, IL 60605  
 EPA ID: ILR000036822  
 Contact: ENV COORDINATOR  
 Contact address: Not reported  
 Not reported  
 Contact country: US  
 Contact telephone: (312) 294-7824  
 Contact email: Not reported  
 EPA Region: 05  
 Land type: District  
 Classification: Non-Generator  
 Description: Handler: Non-Generators do not presently generate hazardous waste

Owner/Operator Summary:  
 Owner/operator name: CHICAGO PARK DIST-9TH ST YARD

MAP FINDINGS  
FOCUS MAP 3

Map ID Site Database(s) EPA ID Number

**CHICAGO PARK DIST-9TH ST YARD (Continued)**

**1001195974**

Owner/operator address: Not reported  
Not reported  
Owner/operator country: US  
Owner/operator telephone: Not reported  
Legal status: District  
Owner/Operator Type: Owner  
Owner/Op start date: 01/01/1900  
Owner/Op end date: Not reported

Owner/operator name: CHICAGO PARK DIST-9TH ST YARD  
Owner/operator address: Not reported  
Not reported  
Owner/operator country: US  
Owner/operator telephone: Not reported  
Legal status: District  
Owner/Operator Type: Operator  
Owner/Op start date: 01/01/1900  
Owner/Op end date: Not reported

Owner/operator name: CHICAGO PK DIST  
Owner/operator address: 425 E MCFETRIDGE DR  
CHICAGO, IL 60605  
Owner/operator country: Not reported  
Owner/operator telephone: (312) 747-1335  
Legal status: Municipal  
Owner/Operator Type: Owner  
Owner/Op start date: Not reported  
Owner/Op end date: Not reported

Handler Activities Summary:

U.S. importer of hazardous waste: No  
Mixed waste (haz. and radioactive): No  
Recycler of hazardous waste: No  
Transporter of hazardous waste: No  
Treater, storer or disposer of HW: No  
Underground injection activity: No  
On-site burner exemption: No  
Furnace exemption: No  
Used oil fuel burner: No  
Used oil processor: No  
User oil refiner: No  
Used oil fuel marketer to burner: No  
Used oil Specification marketer: No  
Used oil transfer facility: No  
Used oil transporter: No

Historical Generators:

Date form received by agency: 03/01/1998  
Site name: CHICAGO PARK DIST 9TH ST YARD  
Classification: Large Quantity Generator

Date form received by agency: 04/08/1997  
Site name: CHICAGO PARK DIST-9TH ST YARD  
Classification: Large Quantity Generator

. Waste code: D000

MAP FINDINGS  
FOCUS MAP 3

Map ID Site Database(s) EPA ID Number

**CHICAGO PARK DIST-9TH ST YARD (Continued)**

**1001195974**

Waste name: Not Defined

Facility Has Received Notices of Violations:

Regulation violated: SR - 722.141(a)  
Area of violation: Generators - General  
Date violation determined: 06/03/1998  
Date achieved compliance: 11/17/1998  
Violation lead agency: State  
Enforcement action: VIOLATION NOTICE (VN)  
Enforcement action date: 06/16/1998  
Enf. disposition status: Not reported  
Enf. disp. status date: Not reported  
Enforcement lead agency: State  
Proposed penalty amount: Not reported  
Final penalty amount: Not reported  
Paid penalty amount: Not reported

Evaluation Action Summary:

Evaluation date: 06/03/1998  
Evaluation: NON-FINANCIAL RECORD REVIEW  
Area of violation: Generators - General  
Date achieved compliance: 11/17/1998  
Evaluation lead agency: State

FINDS:

Registry ID: 110005954636

Environmental Interest/Information System

RCRAInfo is a national information system that supports the Resource Conservation and Recovery Act (RCRA) program through the tracking of events and activities related to facilities that generate, transport, and treat, store, or dispose of hazardous waste. RCRAInfo allows RCRA program staff to track the notification, permit, compliance, and corrective action activities required under RCRA.

HAZARDOUS WASTE BIENNIAL REPORTER

LUST:

Incident Num: 970388  
IL EPA Id: 0316325180  
Product: Gasoline, Diesel  
IEMA Date: 03/05/1997  
Project Manager: Kuhlman  
Project Manager Phone: (217) 785-5715  
Email: Eric.Kuhlman@illinois.gov  
PRP Name: Chicago Park Dist.  
PRP Contact: Charles Webber  
PRP Address: 425 East McFetridge Dr.  
PRP City,St,Zip: Chicago, IL 60605  
PRP Phone: Not reported  
Site Classification: Not reported  
Section 57.5(g) Letter: 732  
Date Section 57.5(g) Letter: Not reported  
Non LUST Determination Letter: Not reported

MAP FINDINGS  
FOCUS MAP 3

Map ID	Site	Database(s)	EPA ID Number
--------	------	-------------	---------------

**CHICAGO PARK DIST-9TH ST YARD (Continued)**

1001195974

20 Report Received: 03/28/1997  
45 Report Received: 10/16/1997  
**NFA/NFR Letter:** **Not reported**  
NFR Date Recorded: Not reported

35 **MICHIGAN AVE MGMT INC AGENT**  
**921 S WABASH**  
**CHICAGO, IL 60605**

IL UST U003193626  
N/A

UST:

Facility ID: 2035929  
Facility Status: INACTIVE  
**Facility Type:** **COMMERCIAL / RETAIL**  
Owner Id: U0010228  
Owner Name: Michigan Ave Mgmt Inc Agent  
Owner Address: 10 E Ontario Ste 4202  
Owner City,St,Zip: Chicago, IL 60611

Tank Number: 1  
**Tank Status:** **Out of service**  
Tank Capacity: 10000  
Tank Substance: Gasoline  
Last Used Date: 10/1/1988  
OSFM First Notify Date: 4/28/1986  
Red Tag Issue Date: Not reported  
Install Date: 1/1/1976  
**Green Tag Decal:** **Not reported**  
**Green Tag Issue Date:** **Not reported**  
**Green Tag Expire Date:** **Not reported**  
Fee Due: Not reported  
Motor Fuel Permit Inspection Date: Not reported  
Motor Fuel Permit Expiration Date: Not reported  
MOTOR FUEL TYPE: Not reported  
Pending Nov: N  
IEMA: Not reported  
Equipment Type: Not reported  
Equipment: Not reported  
Last Passing Date: Not reported  
Test Expire Date: Not reported

Tank Number: 2  
**Tank Status:** **Out of service**  
Tank Capacity: 10000  
Tank Substance: Gasoline  
Last Used Date: 10/1/1988  
OSFM First Notify Date: 4/28/1986  
Red Tag Issue Date: Not reported  
Install Date: 1/1/1976  
**Green Tag Decal:** **Not reported**  
**Green Tag Issue Date:** **Not reported**  
**Green Tag Expire Date:** **Not reported**  
Fee Due: Not reported  
Motor Fuel Permit Inspection Date: Not reported  
Motor Fuel Permit Expiration Date: Not reported  
MOTOR FUEL TYPE: Not reported  
Pending Nov: N  
IEMA: Not reported



MAP FINDINGS  
FOCUS MAP 3

Map ID	Site	Database(s)	EPA ID Number
	<b>MICHIGAN AVE MGMT INC AGENT (Continued)</b>		<b>U003193626</b>
	Equipment Type:	Not reported	
	Equipment:	Not reported	
	Last Passing Date:	Not reported	
	Test Expire Date:	Not reported	
<b>35</b>	<b>1000 S WABASH PRTNSHP 1000 S WABASH CHICAGO, IL 60622</b>	<b>IL UST</b>	<b>U003667757 N/A</b>
	UST:		
	Facility ID:	2036570	
	Facility Status:	EXEMPT	
	<b>Facility Type:</b>	<b>NONE</b>	
	Owner Id:	U0026751	
	Owner Name:	1000 S Wabash Partnership	
	Owner Address:	1000 S Wabash	
	Owner City,St,Zip:	Chicago, IL 60622	
	Tank Number:	1	
	<b>Tank Status:</b>	<b>Exempt from registration</b>	
	Tank Capacity:	1000	
	Tank Substance:	Gasoline	
	Last Used Date:	1/1/1970	
	OSFM First Notify Date:	1/1/1902	
	Red Tag Issue Date:	Not reported	
	Install Date:	Not reported	
	<b>Green Tag Decal:</b>	<b>Not reported</b>	
	<b>Green Tag Issue Date:</b>	<b>Not reported</b>	
	<b>Green Tag Expire Date:</b>	<b>Not reported</b>	
	Fee Due:	Not reported	
	Motor Fuel Permit Inspection Date:	Not reported	
	Motor Fuel Permit Expiration Date:	Not reported	
	MOTOR FUEL TYPE:	Not reported	
	Pending Nov:	N	
	IEMA:	Not reported	
	Equipment Type:	Not reported	
	Equipment:	Not reported	
	Last Passing Date:	Not reported	
	Test Expire Date:	Not reported	
	Tank Number:	1	
	<b>Tank Status:</b>	<b>Exempt from registration</b>	
	Tank Capacity:	1000	
	Tank Substance:	Heating Oil	
	Last Used Date:	1/1/1973	
	OSFM First Notify Date:	9/9/1997	
	Red Tag Issue Date:	Not reported	
	Install Date:	Not reported	
	<b>Green Tag Decal:</b>	<b>Not reported</b>	
	<b>Green Tag Issue Date:</b>	<b>Not reported</b>	
	<b>Green Tag Expire Date:</b>	<b>Not reported</b>	
	Fee Due:	Not reported	
	Motor Fuel Permit Inspection Date:	Not reported	
	Motor Fuel Permit Expiration Date:	Not reported	
	MOTOR FUEL TYPE:	Not reported	
	Pending Nov:	N	
	IEMA:	Not reported	

MAP FINDINGS  
FOCUS MAP 3

Map ID      Site      Database(s)      EPA ID Number

---

**1000 S WABASH PRTNSHP (Continued)**

**U003667757**

Equipment Type:      Not reported  
 Equipment:      Not reported  
 Last Passing Date:      Not reported  
 Test Expire Date:      Not reported

Tank Number:      2  
**Tank Status:**      **Exempt from registration**  
 Tank Capacity:      1000  
 Tank Substance:      Gasoline  
 Last Used Date:      1/1/1970  
 OSFM First Notify Date:      1/1/1902  
 Red Tag Issue Date:      Not reported  
 Install Date:      Not reported  
**Green Tag Decal:**      **Not reported**  
**Green Tag Issue Date:**      **Not reported**  
**Green Tag Expire Date:**      **Not reported**  
 Fee Due:      Not reported  
 Motor Fuel Permit Inspection Date:      Not reported  
 Motor Fuel Permit Expiration Date:      Not reported  
 MOTOR FUEL TYPE:      Not reported  
 Pending Nov:      N  
 IEMA:      Not reported  
 Equipment Type:      Not reported  
 Equipment:      Not reported  
 Last Passing Date:      Not reported  
 Test Expire Date:      Not reported

Tank Number:      2  
**Tank Status:**      **Exempt from registration**  
 Tank Capacity:      1000  
 Tank Substance:      Heating Oil  
 Last Used Date:      1/1/1973  
 OSFM First Notify Date:      9/9/1997  
 Red Tag Issue Date:      Not reported  
 Install Date:      Not reported  
**Green Tag Decal:**      **Not reported**  
**Green Tag Issue Date:**      **Not reported**  
**Green Tag Expire Date:**      **Not reported**  
 Fee Due:      Not reported  
 Motor Fuel Permit Inspection Date:      Not reported  
 Motor Fuel Permit Expiration Date:      Not reported  
 MOTOR FUEL TYPE:      Not reported  
 Pending Nov:      N  
 IEMA:      Not reported  
 Equipment Type:      Not reported  
 Equipment:      Not reported  
 Last Passing Date:      Not reported  
 Test Expire Date:      Not reported

MAP FINDINGS  
FOCUS MAP 3

Map ID	Site	Database(s)	EPA ID Number
35	<b>CHICAGO COLUMBIA COLLEGE</b> <b>72 EAST 11TH STREET</b> <b>CHICAGO, IL 60605</b>	IL LUST	S109699747 N/A
	LUST: Incident Num: 20090621 IL EPA Id: 0316325516 Product: Other Petroleum IEMA Date: 06/10/2009 Project Manager: Not reported Project Manager Phone: Not reported Email: Not reported PRP Name: Not reported PRP Contact: Not reported PRP Address: Not reported PRP City,St,Zip: Not reported PRP Phone: Not reported Site Classification: Not reported Section 57.5(g) Letter: 734 Date Section 57.5(g) Letter: 08/03/2009 Non LUST Determination Letter: Not reported 20 Report Received: Not reported 45 Report Received: Not reported <b>NFA/NFR Letter: Not reported</b> NFR Date Recorded: Not reported		
35	<b>OFFICE BUILDING</b> <b>72 E. 11TH STREET</b> <b>CHICAGO, IL 60605</b>	IL UST	U004142066 N/A
	UST: Facility ID: 2044551 Facility Status: EXEMPT <b>Facility Type: COMMERCIAL / RETAIL</b> Owner Id: U0034945 Owner Name: Columbia College Owner Address: 600 South Michigan Avenue Owner City,St,Zip: Chicago, IL 60605  Tank Number: 1 <b>Tank Status: Exempt from registration</b> Tank Capacity: 2500 Tank Substance: Heating Oil Last Used Date: 12/31/1973 OSFM First Notify Date: Not reported Red Tag Issue Date: Not reported Install Date: Not reported <b>Green Tag Decal: Not reported</b> <b>Green Tag Issue Date: Not reported</b> <b>Green Tag Expire Date: Not reported</b> Fee Due: Not reported Motor Fuel Permit Inspection Date: Not reported Motor Fuel Permit Expiration Date: Not reported MOTOR FUEL TYPE: Not reported Pending Nov: N IEMA: Not reported Equipment Type: Not reported Equipment: Not reported Last Passing Date: Not reported Test Expire Date: Not reported		

MAP FINDINGS  
FOCUS MAP 3

Map ID Site Database(s) EPA ID Number

**OFFICE BUILDING (Continued)**

**U004142066**

Tank Number: 2  
**Tank Status:** **Exempt from registration**  
 Tank Capacity: 4000  
 Tank Substance: Heating Oil  
 Last Used Date: 12/31/1973  
 OSFM First Notify Date: Not reported  
 Red Tag Issue Date: Not reported  
 Install Date: Not reported  
**Green Tag Decal:** **Not reported**  
**Green Tag Issue Date:** **Not reported**  
**Green Tag Expire Date:** **Not reported**  
 Fee Due: Not reported  
 Motor Fuel Permit Inspection Date: Not reported  
 Motor Fuel Permit Expiration Date: Not reported  
 MOTOR FUEL TYPE: Not reported  
 Pending Nov: N  
 IEMA: Not reported  
 Equipment Type: Not reported  
 Equipment: Not reported  
 Last Passing Date: Not reported  
 Test Expire Date: Not reported

35

**THE MIDLAND PROPERTIES  
1104 S WABASH  
CHICAGO, IL 60608**

**IL UST U003298613  
N/A**

UST:

Facility ID: 2036305  
 Facility Status: CLOSED  
**Facility Type:** **COMMERCIAL / RETAIL**  
 Owner Id: U0026483  
 Owner Name: The Midland Properties  
 Owner Address: 1500 S Western Ave  
 Owner City,St,Zip: Chicago, IL 60608

Tank Number: 1  
**Tank Status:** **Removed**  
 Tank Capacity: 5000  
 Tank Substance: Heating Oil  
 Last Used Date: 1/1/1980  
 OSFM First Notify Date: 12/9/1997  
 Red Tag Issue Date: Not reported  
 Install Date: Not reported  
**Green Tag Decal:** **Not reported**  
**Green Tag Issue Date:** **Not reported**  
**Green Tag Expire Date:** **Not reported**  
 Fee Due: Not reported  
 Motor Fuel Permit Inspection Date: Not reported  
 Motor Fuel Permit Expiration Date: Not reported  
 MOTOR FUEL TYPE: Not reported  
 Pending Nov: N  
 IEMA: Not reported  
 Equipment Type: Not reported  
 Equipment: Not reported  
 Last Passing Date: Not reported  
 Test Expire Date: Not reported

MAP FINDINGS  
FOCUS MAP 3

Map ID Site Database(s) EPA ID Number

**THE MIDLAND PROPERTIES (Continued)**

**U003298613**

Tank Number: 2  
**Tank Status:** **Removed**  
 Tank Capacity: 5000  
 Tank Substance: Heating Oil  
 Last Used Date: 1/1/1975  
 OSFM First Notify Date: 12/9/1997  
 Red Tag Issue Date: Not reported  
 Install Date: Not reported  
**Green Tag Decal:** **Not reported**  
**Green Tag Issue Date:** **Not reported**  
**Green Tag Expire Date:** **Not reported**  
 Fee Due: Not reported  
 Motor Fuel Permit Inspection Date: Not reported  
 Motor Fuel Permit Expiration Date: Not reported  
 MOTOR FUEL TYPE: Not reported  
 Pending Nov: N  
 IEMA: Not reported  
 Equipment Type: Not reported  
 Equipment: Not reported  
 Last Passing Date: Not reported  
 Test Expire Date: Not reported

35

**BEST WESTERN GRAND PARK HOTEL**  
**1100 S MICHIGAN AVE**  
**CHICAGO, IL 60605**

**IL UST U001965096**  
**N/A**

UST:

Facility ID: 2033276  
 Facility Status: CLOSED  
**Facility Type:** **COMMERCIAL / RETAIL**  
 Owner Id: U0023116  
 Owner Name: Best Western Grand Park Hotel  
 Owner Address: 1100 S Michigan Ave  
 Owner City,St,Zip: Chicago, IL 60605

Tank Number: 1  
**Tank Status:** **Abandoned in place**  
 Tank Capacity: 10000  
 Tank Substance: Heating Oil  
 Last Used Date: 1/1/1901  
 OSFM First Notify Date: 6/28/1994  
 Red Tag Issue Date: Not reported  
 Install Date: 6/11/1975  
**Green Tag Decal:** **Not reported**  
**Green Tag Issue Date:** **Not reported**  
**Green Tag Expire Date:** **Not reported**  
 Fee Due: Not reported  
 Motor Fuel Permit Inspection Date: Not reported  
 Motor Fuel Permit Expiration Date: Not reported  
 MOTOR FUEL TYPE: Not reported  
 Pending Nov: N  
 IEMA: Not reported  
 Equipment Type: Not reported  
 Equipment: Not reported  
 Last Passing Date: Not reported  
 Test Expire Date: Not reported

MAP FINDINGS  
FOCUS MAP 3

Map ID	Site	Database(s)	EPA ID Number
35	<b>FORMER OFFICE</b> <b>1111 S WABASH THIRD PARTY REMOVAL</b> <b>CHICAGO, IL 60605</b>  UST: Facility ID: 2040902 Facility Status: EXEMPT <b>Facility Type: NONE</b> Owner Id: U0030561 Owner Name: The Gammonley Group Owner Address: 377 Burlington Avenue Owner City,St,Zip: La Grange, IL 60525  Tank Number: 1 <b>Tank Status: Exempt from registration</b> Tank Capacity: 2000 Tank Substance: Heating Oil Last Used Date: Not reported OSFM First Notify Date: 7/17/2001 Red Tag Issue Date: Not reported Install Date: Not reported <b>Green Tag Decal: Not reported</b> <b>Green Tag Issue Date: Not reported</b> <b>Green Tag Expire Date: Not reported</b> Fee Due: Not reported Motor Fuel Permit Inspection Date: Not reported Motor Fuel Permit Expiration Date: Not reported MOTOR FUEL TYPE: Not reported Pending Nov: N IEMA: Not reported Equipment Type: Not reported Equipment: Not reported Last Passing Date: Not reported Test Expire Date: Not reported	IL UST	U003853287 N/A
35	<b>CONSTRUCTION SITE</b> <b>1146 S. MICHIGAN</b> <b>CHICAGO, IL 60605</b>  UST: Facility ID: 2043067 Facility Status: EXEMPT <b>Facility Type: NONE</b> Owner Id: U0033143 Owner Name: The Columbian, LLC Owner Address: 54 W. Hubbard Street, Suite 205 Owner City,St,Zip: Chicago, IL 60610  Tank Number: 1 <b>Tank Status: Exempt from registration</b> Tank Capacity: 10000 Tank Substance: Fuel Oil Last Used Date: 12/31/1973 OSFM First Notify Date: 1/24/2006 Red Tag Issue Date: Not reported Install Date: Not reported <b>Green Tag Decal: Not reported</b> <b>Green Tag Issue Date: Not reported</b> <b>Green Tag Expire Date: Not reported</b> Fee Due: Not reported	IL UST	U004022811 N/A

MAP FINDINGS  
FOCUS MAP 3

Map ID Site Database(s) EPA ID Number

**CONSTRUCTION SITE (Continued)**

**U004022811**

Motor Fuel Permit Inspection Date: Not reported  
 Motor Fuel Permit Expiration Date: Not reported  
 MOTOR FUEL TYPE: Not reported  
 Pending Nov: N  
 IEMA: Not reported  
 Equipment Type: Not reported  
 Equipment: Not reported  
 Last Passing Date: Not reported  
 Test Expire Date: Not reported

35

**1130 S MICHIGAN APTS  
 1130 S MICHIGAN AVE  
 CHICAGO, IL 60605**

**IL UST U000865122  
 N/A**

UST:

Facility ID: 2001661  
 Facility Status: CLOSED  
**Facility Type: NONE**  
 Owner Id: U0004281  
 Owner Name: 1130 South Michigan Partership  
 Owner Address: 33 N Dearborn Ste 301  
 Owner City,St,Zip: Chicago, IL 60605

Tank Number: 1  
**Tank Status: Abandoned in place**  
 Tank Capacity: 99  
 Tank Substance: Not reported  
 Last Used Date: Not reported  
 OSFM First Notify Date: 2/24/1986  
 Red Tag Issue Date: Not reported  
 Install Date: Not reported  
**Green Tag Decal: Not reported**  
**Green Tag Issue Date: Not reported**  
**Green Tag Expire Date: Not reported**  
 Fee Due: Not reported  
 Motor Fuel Permit Inspection Date: Not reported  
 Motor Fuel Permit Expiration Date: Not reported  
 MOTOR FUEL TYPE: Not reported  
 Pending Nov: N  
 IEMA: Not reported  
 Equipment Type: Not reported  
 Equipment: Not reported  
 Last Passing Date: Not reported  
 Test Expire Date: Not reported

Tank Number: 2  
**Tank Status: Abandoned in place**  
 Tank Capacity: 99  
 Tank Substance: Not reported  
 Last Used Date: Not reported  
 OSFM First Notify Date: 2/24/1986  
 Red Tag Issue Date: Not reported  
 Install Date: Not reported  
**Green Tag Decal: Not reported**  
**Green Tag Issue Date: Not reported**  
**Green Tag Expire Date: Not reported**  
 Fee Due: Not reported

MAP FINDINGS  
FOCUS MAP 3

Map ID	Site	Database(s)	EPA ID Number
	<b>1130 S MICHIGAN APTS (Continued)</b>		<b>U000865122</b>
	Motor Fuel Permit Inspection Date:	Not reported	
	Motor Fuel Permit Expiration Date:	Not reported	
	MOTOR FUEL TYPE:	Not reported	
	Pending Nov:	N	
	IEMA:	Not reported	
	Equipment Type:	Not reported	
	Equipment:	Not reported	
	Last Passing Date:	Not reported	
	Test Expire Date:	Not reported	
<b>35</b>	<b>1154 S MICHGAN BUILDING</b> <b>1154 S MICHIGAN</b> <b>CHICAGO, IL 60605</b>	<b>IL UST</b>	<b>U003668503</b> <b>N/A</b>
	UST:		
	Facility ID:	2038578	
	Facility Status:	EXEMPT	
	<b>Facility Type:</b>	<b>NONE</b>	
	Owner Id:	U0028397	
	Owner Name:	John Seo	
	Owner Address:	187 Westmoreland	
	Owner City,St,Zip:	Wilmette, IL 60091	
	Tank Number:	1	
	<b>Tank Status:</b>	<b>Exempt from registration</b>	
	Tank Capacity:	10000	
	Tank Substance:	Heating Oil	
	Last Used Date:	12/31/1973	
	OSFM First Notify Date:	8/14/1998	
	Red Tag Issue Date:	Not reported	
	Install Date:	Not reported	
	<b>Green Tag Decal:</b>	<b>Not reported</b>	
	<b>Green Tag Issue Date:</b>	<b>Not reported</b>	
	<b>Green Tag Expire Date:</b>	<b>Not reported</b>	
	Fee Due:	Not reported	
	Motor Fuel Permit Inspection Date:	Not reported	
	Motor Fuel Permit Expiration Date:	Not reported	
	MOTOR FUEL TYPE:	Not reported	
	Pending Nov:	N	
	IEMA:	Not reported	
	Equipment Type:	Not reported	
	Equipment:	Not reported	
	Last Passing Date:	Not reported	
	Test Expire Date:	Not reported	
<b>35</b>	<b>COMMERCIAL PROPERTY</b> <b>1132 SOUTH WABASH AVENUE</b> <b>CHICAGO, IL 60605</b>	<b>IL UST</b>	<b>U004227553</b> <b>N/A</b>
	UST:		
	Facility ID:	2045805	
	Facility Status:	EXEMPT	
	<b>Facility Type:</b>	<b>COMMERCIAL / RETAIL</b>	
	Owner Id:	U0037649	
	Owner Name:	1132 Wabash, LLC	
	Owner Address:	3520 South Morgan Street	



MAP FINDINGS  
FOCUS MAP 3

Map ID Site Database(s) EPA ID Number

**COMMERCIAL PROPERTY (Continued)**

**U004227553**

Owner City,St,Zip: Chicago, IL 60609

Tank Number: 1

**Tank Status: Exempt from registration**

Tank Capacity: 2500

Tank Substance: Fuel Oil

Last Used Date: 12/31/1970

OSFM First Notify Date: Not reported

Red Tag Issue Date: Not reported

Install Date: Not reported

**Green Tag Decal: Not reported**

**Green Tag Issue Date: Not reported**

**Green Tag Expire Date: Not reported**

Fee Due: Not reported

Motor Fuel Permit Inspection Date: Not reported

Motor Fuel Permit Expiration Date: Not reported

MOTOR FUEL TYPE: Not reported

Pending Nov: N

IEMA: Not reported

Equipment Type: Not reported

Equipment: Not reported

Last Passing Date: Not reported

Test Expire Date: Not reported

**35 ROOSEVELT HOTEL/CTY OF CHGO  
1158 W WABASH  
CHICAGO, IL 60607**

**IL UST U002112779  
N/A**

UST:

Facility ID: 2033772

Facility Status: CLOSED

**Facility Type: CITY / TOWN**

Owner Id: U0002849

Owner Name: City of Chicago Department of Environment

Owner Address: 30 North LaSalle Street, 2nd Floor

Owner City,St,Zip: Chicago, IL 60602

Tank Number: 1

**Tank Status: Removed**

Tank Capacity: 5000

Tank Substance: Heating Oil

Last Used Date: 1/2/1974

OSFM First Notify Date: 12/15/1994

Red Tag Issue Date: Not reported

Install Date: Not reported

**Green Tag Decal: Not reported**

**Green Tag Issue Date: Not reported**

**Green Tag Expire Date: Not reported**

Fee Due: \$0.00

Motor Fuel Permit Inspection Date: Not reported

Motor Fuel Permit Expiration Date: Not reported

MOTOR FUEL TYPE: Not reported

Pending Nov: N

IEMA: Not reported

Equipment Type: Not reported

Equipment: Not reported

Last Passing Date: Not reported

Test Expire Date: Not reported

MAP FINDINGS  
FOCUS MAP 3

Map ID	Site	Database(s)	EPA ID Number
35	<b>COMMERCIAL CONSTRUCTION SITE</b> <b>48 E. ROOSEVELT</b> <b>CHICAGO, IL 60605</b>  UST: Facility ID: 2043867 Facility Status: EXEMPT <b>Facility Type: PRIVATE INSTITUTION</b> Owner Id: U0030554 Owner Name: Friedman Properties Ltd Owner Address: 325 N. LaSalle Street Owner City,St,Zip: Chicago, IL 60610  Tank Number: 1 <b>Tank Status: Exempt from registration</b> Tank Capacity: 1200 Tank Substance: Gasoline Last Used Date: 12/31/1973 OSFM First Notify Date: Not reported Red Tag Issue Date: Not reported Install Date: Not reported <b>Green Tag Decal: Not reported</b> <b>Green Tag Issue Date: Not reported</b> <b>Green Tag Expire Date: Not reported</b> Fee Due: Not reported Motor Fuel Permit Inspection Date: Not reported Motor Fuel Permit Expiration Date: Not reported MOTOR FUEL TYPE: Not reported Pending Nov: N IEMA: Not reported Equipment Type: Not reported Equipment: Not reported Last Passing Date: Not reported Test Expire Date: Not reported	IL UST	U004110711 N/A
35	<b>COMMERCIAL OFFICE BUILDING</b> <b>50 E. ROOSEVELT</b> <b>CHICAGO, IL 60605</b>  UST: Facility ID: 2043287 Facility Status: EXEMPT <b>Facility Type: NONE</b> Owner Id: U0030554 Owner Name: Friedman Properties Ltd Owner Address: 325 N. LaSalle Street Owner City,St,Zip: Chicago, IL 60610  Tank Number: 1 <b>Tank Status: Exempt from registration</b> Tank Capacity: 1500 Tank Substance: Fuel Oil Last Used Date: 12/31/1973 OSFM First Notify Date: Not reported Red Tag Issue Date: Not reported Install Date: Not reported <b>Green Tag Decal: Not reported</b> <b>Green Tag Issue Date: Not reported</b> <b>Green Tag Expire Date: Not reported</b> Fee Due: Not reported	IL UST	U004051817 N/A

MAP FINDINGS  
FOCUS MAP 3

Map ID	Site	Database(s)	EPA ID Number
	<b>COMMERCIAL OFFICE BUILDING (Continued)</b>		<b>U004051817</b>
	Motor Fuel Permit Inspection Date: Not reported		
	Motor Fuel Permit Expiration Date: Not reported		
	MOTOR FUEL TYPE: Not reported		
	Pending Nov: N		
	IEMA: Not reported		
	Equipment Type: Not reported		
	Equipment: Not reported		
	Last Passing Date: Not reported		
	Test Expire Date: Not reported		
<b>35</b>	<b>AMOCO OIL CO. #2379 1220 WABASH CHICAGO, IL 60605</b>	<b>IL LUST</b>	<b>S104189683 N/A</b>
	LUST:		
	Incident Num: 931430		
	IL EPA Id: 0316325116		
	Product: Gasoline		
	IEMA Date: 05/28/1993		
	Project Manager: Urish		
	Project Manager Phone: (217) 524-5596		
	Email: Matt.Urish@illinois.gov		
	PRP Name: Amoco Oil Co.		
	PRP Contact: Lyle Bruce		
	PRP Address: 28100 Torch Pkwy., 6-S		
	PRP City,St,Zip: Warrenville, IL 60555		
	PRP Phone: Not reported		
	Site Classification: Not reported		
	Section 57.5(g) Letter: 731		
	Date Section 57.5(g) Letter: Not reported		
	Non LUST Determination Letter: Not reported		
	20 Report Received: 06/10/1993		
	45 Report Received: 07/12/1993		
	<b>NFA/NFR Letter: 09/13/2002</b>		
	NFR Date Recorded: 09/24/2002		
<b>35</b>	<b>JEWEL FOOD STORES 1260 S WABASH AVE CHICAGO, IL 60605</b>	<b>RCRA-CESQG FINDS IL LUST</b>	<b>1004697335 ILR000074955</b>
	RCRA-CESQG:		
	Date form received by agency: 02/17/2000		
	Facility name: JEWEL FOOD STORES		
	Facility address: 1260 S WABASH AVE CHICAGO, IL 60605		
	EPA ID: ILR000074955		
	Mailing address: 1955 W NORTH AVE MELROSE PARK, IL 60160		
	Contact: PAT CONNELLY		
	Contact address: 646 FORESTWOOD DR SITE B ROMEONVILLE, IL 60446		
	Contact country: US		
	Contact telephone: (815) 372-5044		
	Contact email: Not reported		
	EPA Region: 05		
	Classification: Conditionally Exempt Small Quantity Generator		

MAP FINDINGS  
FOCUS MAP 3

Map ID Site Database(s) EPA ID Number

**JEWEL FOOD STORES (Continued)**

**1004697335**

Description: Handler: generates 100 kg or less of hazardous waste per calendar month, and accumulates 1000 kg or less of hazardous waste at any time; or generates 1 kg or less of acutely hazardous waste per calendar month, and accumulates at any time: 1 kg or less of acutely hazardous waste; or 100 kg or less of any residue or contaminated soil, waste or other debris resulting from the cleanup of a spill, into or on any land or water, of acutely hazardous waste; or generates 100 kg or less of any residue or contaminated soil, waste or other debris resulting from the cleanup of a spill, into or on any land or water, of acutely hazardous waste during any calendar month, and accumulates at any time: 1 kg or less of acutely hazardous waste; or 100 kg or less of any residue or contaminated soil, waste or other debris resulting from the cleanup of a spill, into or on any land or water, of acutely hazardous waste

Owner/Operator Summary:

Owner/operator name: JEWEL  
Owner/operator address: 1955 W NORTH AVE  
MELROSE PARK, IL 60160  
Owner/operator country: Not reported  
Owner/operator telephone: (815) 372-5044  
Legal status: Private  
Owner/Operator Type: Owner  
Owner/Op start date: Not reported  
Owner/Op end date: Not reported

Handler Activities Summary:

U.S. importer of hazardous waste: No  
Mixed waste (haz. and radioactive): No  
Recycler of hazardous waste: No  
Transporter of hazardous waste: No  
Treater, storer or disposer of HW: No  
Underground injection activity: No  
On-site burner exemption: No  
Furnace exemption: No  
Used oil fuel burner: No  
Used oil processor: No  
User oil refiner: No  
Used oil fuel marketer to burner: No  
Used oil Specification marketer: No  
Used oil transfer facility: No  
Used oil transporter: No

Violation Status: No violations found

FINDS:

Registry ID: 110003055522

Environmental Interest/Information System

ACES (Illinois - Agency Compliance And Enforcement System) is the Illinois EPA Project to facilitate the permitting operations

RCRAInfo is a national information system that supports the Resource Conservation and Recovery Act (RCRA) program through the tracking of events and activities related to facilities that generate, transport, and treat, store, or dispose of hazardous waste. RCRAInfo allows RCRA

MAP FINDINGS  
FOCUS MAP 3

Map ID	Site	Database(s)	EPA ID Number
--------	------	-------------	---------------

**JEWEL FOOD STORES (Continued)**

**1004697335**

program staff to track the notification, permit, compliance, and corrective action activities required under RCRA.

LUST:

Incident Num: 20000367  
 IL EPA Id: 0316325330  
 Product: Other Petroleum  
 IEMA Date: 03/03/2000  
 Project Manager: Jones  
 Project Manager Phone: (217) 524-1253  
 Email: Steve.Jones@illinois.gov  
 PRP Name: Jewel Food Stores c/o Albertson, Inc.  
 PRP Contact: Dale Patton  
 PRP Address: 250 Park Center Blvd.  
 PRP City,St,Zip: Boise, ID 83726  
 PRP Phone: 2083954795  
 Site Classification: Not reported  
 Section 57.5(g) Letter: 732  
 Date Section 57.5(g) Letter: 06/05/2000  
 Non LUST Determination Letter: Not reported  
 20 Report Received: Not reported  
 45 Report Received: Not reported  
**NFA/NFR Letter: Not reported**  
 NFR Date Recorded: Not reported

36

**EZ GO GAS STATION  
1100 SOUTH STATE ST.  
CHICAGO, IL 60605**

**IL LUST S104528150  
N/A**

LUST:

Incident Num: 860218B  
 IL EPA Id: 0316325118  
 Product: Not reported  
 IEMA Date: Not reported  
 Project Manager: NOT ASSIGNED  
 Project Manager Phone: Not reported  
 Email: Not reported  
 PRP Name: Chevron-Gulf EZ Go  
 PRP Contact: Not reported  
 PRP Address: Not reported  
 PRP City,St,Zip: Not reported  
 PRP Phone: Not reported  
 Site Classification: Not reported  
 Section 57.5(g) Letter: 731  
 Date Section 57.5(g) Letter: Not reported  
 Non LUST Determination Letter: Not reported  
 20 Report Received: Not reported  
 45 Report Received: Not reported  
**NFA/NFR Letter: Not reported**  
 NFR Date Recorded: Not reported

MAP FINDINGS  
FOCUS MAP 3

Map ID	Site	Database(s)	EPA ID Number
36	<b>CHICAGO, CITY OF</b> <b>1141 SOUTH STATE ST.</b> <b>CHICAGO, IL 60604</b>  LUST: Incident Num: 920682 IL EPA Id: 0316325136 Product: Unleaded Gas IEMA Date: 03/13/1992 Project Manager: Ingold Project Manager Phone: (217) 782-6762 Email: Not reported PRP Name: City of Chicago PRP Contact: Police Dept. Dist. 1 PRP Address: 1141 South State St. PRP City,St,Zip: Chicago, IL 60604 PRP Phone: Not reported Site Classification: Not reported Section 57.5(g) Letter: 732 Date Section 57.5(g) Letter: Not reported Non LUST Determination Letter: Not reported 20 Report Received: 10/29/1992 45 Report Received: 02/16/1993 <b>NFA/NFR Letter: 12/09/2002</b> NFR Date Recorded: 01/13/2003	IL LUST	S105225810 N/A
37	<b>CHICAGO DEPT. OF TRANSPORTATION</b> <b>100 WEST &amp; 1200 SOUTH PLYMOUTH CT.</b> <b>CHICAGO, IL 60610</b>  LUST: Incident Num: 942218 IL EPA Id: 0316085234 Product: Other Petroleum IEMA Date: 09/30/1994 Project Manager: Reuter Project Manager Phone: Not reported Email: Not reported PRP Name: City of Chicago, Dept. of Transportation PRP Contact: Frank Brinskelle PRP Address: 320 North Clark St. Room 713 PRP City,St,Zip: Chicago, IL 60610 PRP Phone: Not reported Site Classification: Not reported Section 57.5(g) Letter: 732 Date Section 57.5(g) Letter: 04/17/1995 Non LUST Determination Letter: Not reported 20 Report Received: 11/16/1994 45 Report Received: 03/27/1995 <b>NFA/NFR Letter: Not reported</b> NFR Date Recorded: Not reported	IL LUST	S103292318 N/A

MAP FINDINGS  
FOCUS MAP 3

Map ID	Site	Database(s)	EPA ID Number
38	<b>FIELD MUSEUM OF NATURAL HISTORY ROOSEVELT RD AT LAKE SHORE DR CHICAGO, IL 60605</b>	<b>RCRA-SQG</b>	<b>1000278331 ILD042072157</b>
	<p>RCRA-SQG:</p> <p>Date form received by agency: 12/02/1985</p> <p>Facility name: FIELD MUSEUM OF NATURAL HISTORY</p> <p>Facility address: ROOSEVELT RD AT LAKE SHORE DR CHICAGO, IL 60605</p> <p>EPA ID: ILD042072157</p> <p>Contact: THOMAS GEARY</p> <p>Contact address: ROOSEVELT RD AT LAKE SHORE DR CHICAGO, IL 60605</p> <p>Contact country: US</p> <p>Contact telephone: (312) 922-9410</p> <p>Contact email: Not reported</p> <p>EPA Region: 05</p> <p>Classification: Small Small Quantity Generator</p> <p>Description: Handler: generates more than 100 and less than 1000 kg of hazardous waste during any calendar month and accumulates less than 6000 kg of hazardous waste at any time; or generates 100 kg or less of hazardous waste during any calendar month, and accumulates more than 1000 kg of hazardous waste at any time</p> <p>Owner/Operator Summary:</p> <p>Owner/operator name: NAME NOT REPORTED</p> <p>Owner/operator address: ADDRESS NOT REPORTED CITY NOT REPORTED, AK 99998</p> <p>Owner/operator country: Not reported</p> <p>Owner/operator telephone: (312) 555-1212</p> <p>Legal status: Private</p> <p>Owner/Operator Type: Operator</p> <p>Owner/Op start date: Not reported</p> <p>Owner/Op end date: Not reported</p> <p>Owner/operator name: BOYD WILLARD L</p> <p>Owner/operator address: ADDRESS NOT REPORTED CITY NOT REPORTED, AK 99998</p> <p>Owner/operator country: Not reported</p> <p>Owner/operator telephone: (312) 555-1212</p> <p>Legal status: Private</p> <p>Owner/Operator Type: Owner</p> <p>Owner/Op start date: Not reported</p> <p>Owner/Op end date: Not reported</p> <p>Handler Activities Summary:</p> <p>U.S. importer of hazardous waste: No</p> <p>Mixed waste (haz. and radioactive): No</p> <p>Recycler of hazardous waste: No</p> <p>Transporter of hazardous waste: No</p> <p>Treater, storer or disposer of HW: No</p> <p>Underground injection activity: No</p> <p>On-site burner exemption: No</p> <p>Furnace exemption: No</p> <p>Used oil fuel burner: No</p> <p>Used oil processor: No</p> <p>User oil refiner: No</p> <p>Used oil fuel marketer to burner: No</p>		

MAP FINDINGS  
FOCUS MAP 3

Map ID	Site	Database(s)	EPA ID Number
--------	------	-------------	---------------

**FIELD MUSEUM OF NATURAL HISTORY (Continued)**

**1000278331**

Used oil Specification marketer: No  
Used oil transfer facility: No  
Used oil transporter: No

. Waste code: D001  
. Waste name: IGNITABLE WASTE

Violation Status: No violations found

**38 THE ADLER PLANETARIUM  
1300 S LAKE SHORE DR  
CHICAGO, IL 60605**

**IL UST U003042172  
N/A**

UST:

Facility ID: 2034788  
Facility Status: CLOSED  
**Facility Type: OTHER**  
Owner Id: U0024585  
Owner Name: The Adler Planetarium  
Owner Address: 1300 S Lake Shore Dr  
Owner City,St,Zip: Chicago, IL 60605

Tank Number: 1  
**Tank Status: Removed**  
Tank Capacity: 300  
Tank Substance: Diesel Fuel  
Last Used Date: Not reported  
OSFM First Notify Date: 2/21/1996  
Red Tag Issue Date: Not reported  
Install Date: 2/1/1970  
**Green Tag Decal: Not reported**  
**Green Tag Issue Date: Not reported**  
**Green Tag Expire Date: Not reported**  
Fee Due: Not reported  
Motor Fuel Permit Inspection Date: Not reported  
Motor Fuel Permit Expiration Date: Not reported  
MOTOR FUEL TYPE: Not reported  
Pending Nov: N  
IEMA: Not reported  
Equipment Type: Not reported  
Equipment: Not reported  
Last Passing Date: Not reported  
Test Expire Date: Not reported

**39 BHS MANAGEMENT CORP  
1234 S MICHIGAN AVE  
CHICAGO, IL 60605**

**IL UST U003667792  
N/A**

UST:

Facility ID: 2036606  
Facility Status: EXEMPT  
**Facility Type: COMMERCIAL / RETAIL**  
Owner Id: U0026789  
Owner Name: Bhs Management Corp  
Owner Address: 1234 S Michigan Ave  
Owner City,St,Zip: Chicago, IL 60605



MAP FINDINGS  
FOCUS MAP 3

Map ID Site Database(s) EPA ID Number

**BHS MANAGEMENT CORP (Continued)**

**U003667792**

Tank Number: 1  
**Tank Status: Exempt from registration**  
 Tank Capacity: 2000  
 Tank Substance: Heating Oil  
 Last Used Date: 1/1/1968  
 OSFM First Notify Date: 3/10/1998  
 Red Tag Issue Date: Not reported  
 Install Date: Not reported  
**Green Tag Decal: Not reported**  
**Green Tag Issue Date: Not reported**  
**Green Tag Expire Date: Not reported**  
 Fee Due: Not reported  
 Motor Fuel Permit Inspection Date: Not reported  
 Motor Fuel Permit Expiration Date: Not reported  
 MOTOR FUEL TYPE: Not reported  
 Pending Nov: N  
 IEMA: Not reported  
 Equipment Type: Not reported  
 Equipment: Not reported  
 Last Passing Date: Not reported  
 Test Expire Date: Not reported

39

**CENTRAL STATION DEVELOPMENT CORP.  
 1255 SOUTH MICHIGAN AVENUE  
 CHICAGO, IL 60611**

**IL LUST S105537548  
 N/A**

LUST:

Incident Num: 990701  
 IL EPA Id: 0316325317  
 Product: Fuel Oil  
 IEMA Date: 03/24/1999  
 Project Manager: McGill  
 Project Manager Phone: (217) 524-5137  
 Email: Scott.McGill@illinois.gov  
 PRP Name: Central Station Development Corp.  
 PRP Contact: Mike O'Conner  
 PRP Address: 101 East Erie Suite 800  
 PRP City,St,Zip: Chicago, IL 60611  
 PRP Phone: 3129434999  
 Site Classification: Not reported  
 Section 57.5(g) Letter: 732  
 Date Section 57.5(g) Letter: Not reported  
 Non LUST Determination Letter: Not reported  
 20 Report Received: 04/06/1999  
 45 Report Received: 07/28/1999  
**NFA/NFR Letter: 11/08/2001**  
 NFR Date Recorded: 05/29/2002

MAP FINDINGS  
FOCUS MAP 3

Map ID	Site	Database(s)	EPA ID Number
39	<b>ABANDONED BUILDING</b> <b>1255 S. MICHIGAN AVE.</b> <b>CHICAGO, IL 60612</b>	IL UST	U003668669 N/A
	UST:		
	Facility ID:	2038840	
	Facility Status:	EXEMPT	
	<b>Facility Type:</b>	<b>NONE</b>	
	Owner Id:	U0028651	
	Owner Name:	Walsh, Higgins & Co.	
	Owner Address:	101 East Erie Street	
	Owner City,St,Zip:	Chicago, IL 60611	
	Tank Number:	1	
	<b>Tank Status:</b>	<b>Exempt from registration</b>	
	Tank Capacity:	2000	
	Tank Substance:	Heating Oil	
	Last Used Date:	12/31/1973	
	OSFM First Notify Date:	Not reported	
	Red Tag Issue Date:	Not reported	
	Install Date:	Not reported	
	<b>Green Tag Decal:</b>	<b>Not reported</b>	
	<b>Green Tag Issue Date:</b>	<b>Not reported</b>	
	<b>Green Tag Expire Date:</b>	<b>Not reported</b>	
	Fee Due:	\$0.00	
	Motor Fuel Permit Inspection Date:	Not reported	
	Motor Fuel Permit Expiration Date:	Not reported	
	MOTOR FUEL TYPE:	Not reported	
	Pending Nov:	N	
	IEMA:	Not reported	
	Equipment Type:	Not reported	
	Equipment:	Not reported	
	Last Passing Date:	Not reported	
	Test Expire Date:	Not reported	
	Tank Number:	1	
	<b>Tank Status:</b>	<b>Exempt from registration</b>	
	Tank Capacity:	2000	
	Tank Substance:	Heating Oil	
	Last Used Date:	12/31/1973	
	OSFM First Notify Date:	Not reported	
	Red Tag Issue Date:	Not reported	
	Install Date:	Not reported	
	<b>Green Tag Decal:</b>	<b>Not reported</b>	
	<b>Green Tag Issue Date:</b>	<b>Not reported</b>	
	<b>Green Tag Expire Date:</b>	<b>Not reported</b>	
	Fee Due:	\$0.00	
	Motor Fuel Permit Inspection Date:	Not reported	
	Motor Fuel Permit Expiration Date:	Not reported	
	MOTOR FUEL TYPE:	Not reported	
	Pending Nov:	N	
	IEMA:	Not reported	
	Equipment Type:	Not reported	
	Equipment:	Not reported	
	Last Passing Date:	Not reported	
	Test Expire Date:	Not reported	

MAP FINDINGS  
FOCUS MAP 3

Map ID Site Database(s) EPA ID Number

**ABANDONED BUILDING (Continued)**

**U003668669**

Tank Number: 2  
**Tank Status:** **Exempt from registration**  
 Tank Capacity: 2000  
 Tank Substance: Heating Oil  
 Last Used Date: 12/31/1973  
 OSFM First Notify Date: Not reported  
 Red Tag Issue Date: Not reported  
 Install Date: Not reported  
**Green Tag Decal:** **Not reported**  
**Green Tag Issue Date:** **Not reported**  
**Green Tag Expire Date:** **Not reported**  
 Fee Due: \$0.00  
 Motor Fuel Permit Inspection Date: Not reported  
 Motor Fuel Permit Expiration Date: Not reported  
 MOTOR FUEL TYPE: Not reported  
 Pending Nov: N  
 IEMA: Not reported  
 Equipment Type: Not reported  
 Equipment: Not reported  
 Last Passing Date: Not reported  
 Test Expire Date: Not reported

Tank Number: 2  
**Tank Status:** **Exempt from registration**  
 Tank Capacity: 4000  
 Tank Substance: Heating Oil  
 Last Used Date: 12/31/1973  
 OSFM First Notify Date: Not reported  
 Red Tag Issue Date: Not reported  
 Install Date: Not reported  
**Green Tag Decal:** **Not reported**  
**Green Tag Issue Date:** **Not reported**  
**Green Tag Expire Date:** **Not reported**  
 Fee Due: \$0.00  
 Motor Fuel Permit Inspection Date: Not reported  
 Motor Fuel Permit Expiration Date: Not reported  
 MOTOR FUEL TYPE: Not reported  
 Pending Nov: N  
 IEMA: Not reported  
 Equipment Type: Not reported  
 Equipment: Not reported  
 Last Passing Date: Not reported  
 Test Expire Date: Not reported

39

**1250 SOUTH MICHIGAN LIMITED PARTNERSHIP  
 1250 SOUTH MICHIGAN AVENUE  
 CHICAGO, IL 60605**

**IL LUST S106132111  
 N/A**

LUST:

Incident Num: 20040202  
 IL EPA Id: 0316325393  
 Product: Other Petroleum  
 IEMA Date: 02/19/2004  
 Project Manager: Not reported  
 Project Manager Phone: Not reported  
 Email: Not reported  
 PRP Name: 1250 South Michigan Limited Partnership, Mr. Alex Vaisman

MAP FINDINGS  
FOCUS MAP 3

Map ID	Site	Database(s)	EPA ID Number
	<p><b>1250 SOUTH MICHIGAN LIMITED PARTNERSHIP (Continued)</b></p> <p>PRP Contact: Marcelo N. Pappas ext. #700  PRP Address: 150 North Wacker Drive, Suite 1400  PRP City,St,Zip: Chicago, IL 60606  PRP Phone: 3125531700  Site Classification: Not reported  Section 57.5(g) Letter: 734  Date Section 57.5(g) Letter: Not reported  Non LUST Determination Letter: Not reported  20 Report Received: Not reported  45 Report Received: 12/29/2014  <b>NFA/NFR Letter: 01/21/2015</b>  NFR Date Recorded: 02/04/2015</p>		<b>S106132111</b>
<b>39</b>	<p><b>MICHIGAN AVENUE TOWER</b>  <b>1250 S MICHIGAN AVE</b>  <b>CHICAGO, IL 60605</b></p> <p>UST:  Facility ID: 2042059  Facility Status: EXEMPT  <b>Facility Type: NONE</b>  Owner Id: U0031830  Owner Name: 1250 S Michigan LP  Owner Address: 1250 S Michigan Ave  Owner City,St,Zip: Chicago, IL 60605</p> <p>Tank Number: 1  <b>Tank Status: Exempt from registration</b>  Tank Capacity: 2000  Tank Substance: Heating Oil  Last Used Date: 12/31/1973  OSFM First Notify Date: Not reported  Red Tag Issue Date: Not reported  Install Date: Not reported  <b>Green Tag Decal: Not reported</b>  <b>Green Tag Issue Date: Not reported</b>  <b>Green Tag Expire Date: Not reported</b>  Fee Due: Not reported  Motor Fuel Permit Inspection Date: Not reported  Motor Fuel Permit Expiration Date: Not reported  MOTOR FUEL TYPE: Not reported  Pending Nov: N  IEMA: 04-0202  Equipment Type: Not reported  Equipment: Not reported  Last Passing Date: Not reported  Test Expire Date: Not reported</p> <p>SPILLS:  Incident ID: 20040202  Incident Date: Not reported  Date Received: 02/19/2004  Lust Ind: Yes  Facility Address: 1250 S MICHIGAN AVE  Facility City: CHICAGO  PRP Name: 1250 SOUTH MICHIGAN LIMITED PARTNERSHIP  AC: Not reported</p>	<p><b>IL UST</b>  <b>IL SPILLS</b>  <b>IL BOL</b></p>	<b>U003947141</b> <b>N/A</b>

MAP FINDINGS  
FOCUS MAP 3

Map ID	Site	Database(s)	EPA ID Number
--------	------	-------------	---------------

**MICHIGAN AVENUE TOWER (Continued)**

**U003947141**

Source Table: dbo\_OCIN\_INCIDENTCUR

**BOL:**

Site Id: 170001426972  
 Inv Num: 0316325393  
 Interest Name: Towers, The  
 Interest Type: BOL  
 Media Code: LAND

**39 1319 COMPANY LLC  
 1305-1307 SOUTH MICHIGAN AVE.  
 CHICAGO, IL 60605**

**IL LUST S105060088  
 N/A**

**LUST:**

Incident Num: 20011277  
 IL EPA Id: 0316325358  
 Product: Other Petroleum  
 IEMA Date: 07/24/2001  
 Project Manager: Davis  
 Project Manager Phone: (217) 785-7492  
 Email: Valerie.A.Davis@illinois.gov  
 PRP Name: 1319 Company LLC  
 PRP Contact: Mike Paluga  
 PRP Address: 1211 South Michigan Ave.  
 PRP City,St,Zip: Chicago, IL 60605  
 PRP Phone: 3126635750  
 Site Classification: Not reported  
 Section 57.5(g) Letter: 732  
 Date Section 57.5(g) Letter: Not reported  
 Non LUST Determination Letter: Not reported  
 20 Report Received: 09/04/2001  
 45 Report Received: 09/14/2001  
**NFA/NFR Letter: 01/03/2002**  
 NFR Date Recorded: 01/17/2002

**39 VACANT BUILDING  
 1307 S MICHIGAN AVE  
 CHICAGO, IL 60605**

**IL UST U003769816  
 N/A**

**UST:**

Facility ID: 2040517  
 Facility Status: EXEMPT  
**Facility Type: NONE**  
 Owner Id: U0030158  
 Owner Name: Central Station Development  
 Owner Address: 1211 S Michigan Ave  
 Owner City,St,Zip: Chicago, IL 60605

Tank Number: 1  
**Tank Status: Exempt from registration**  
 Tank Capacity: 1000  
 Tank Substance: Heating Oil  
 Last Used Date: 12/31/1973  
 OSFM First Notify Date: Not reported  
 Red Tag Issue Date: Not reported  
 Install Date: Not reported

MAP FINDINGS  
FOCUS MAP 3

Map ID	Site	Database(s)	EPA ID Number
--------	------	-------------	---------------

**VACANT BUILDING (Continued)**

**U003769816**

<b>Green Tag Decal:</b>	<b>Not reported</b>
<b>Green Tag Issue Date:</b>	<b>Not reported</b>
<b>Green Tag Expire Date:</b>	<b>Not reported</b>
Fee Due:	Not reported
Motor Fuel Permit Inspection Date:	Not reported
Motor Fuel Permit Expiration Date:	Not reported
MOTOR FUEL TYPE:	Not reported
Pending Nov:	N
IEMA:	Not reported
Equipment Type:	Not reported
Equipment:	Not reported
Last Passing Date:	Not reported
Test Expire Date:	Not reported

**39 SHERWOOD CONSERVATORY OF MUSIC  
1312 SOUTH MICHIGAN AVE.  
CHICAGO, IL 60605**

**IL LUST S104528639  
N/A**

**LUST:**

Incident Num:	980779
IL EPA Id:	0316325294
Product:	Other Petroleum
IEMA Date:	04/09/1998
Project Manager:	Jones
Project Manager Phone:	(217) 524-1253
Email:	Steve.Jones@illinois.gov
PRP Name:	Sherwood Conservatory of Music
PRP Contact:	Mark Dunnet
PRP Address:	33 West Higgins Rd., Suite 4030
PRP City,St,Zip:	South Barrington, IL 60010
PRP Phone:	8474260900
Site Classification:	Not reported
Section 57.5(g) Letter:	732
Date Section 57.5(g) Letter:	04/11/2014
Non LUST Determination Letter:	Not reported
20 Report Received:	Not reported
45 Report Received:	Not reported
<b>NFA/NFR Letter:</b>	<b>Not reported</b>
NFR Date Recorded:	Not reported

**39 VACANT BUILDING  
1313 S MICHIGAN AVE  
CHICAGO, IL 60605**

**IL UST U003769817  
N/A**

**UST:**

Facility ID:	2040518
Facility Status:	EXEMPT
<b>Facility Type:</b>	<b>NONE</b>
Owner Id:	U0030158
Owner Name:	Central Station Development
Owner Address:	1211 S Michigan Ave
Owner City,St,Zip:	Chicago, IL 60605
Tank Number:	1
<b>Tank Status:</b>	<b>Exempt from registration</b>
Tank Capacity:	3000

MAP FINDINGS  
FOCUS MAP 3

Map ID Site Database(s) EPA ID Number

**VACANT BUILDING (Continued)**

**U003769817**

Tank Substance: Heating Oil  
 Last Used Date: 12/31/1973  
 OSFM First Notify Date: Not reported  
 Red Tag Issue Date: Not reported  
 Install Date: Not reported  
**Green Tag Decal: Not reported**  
**Green Tag Issue Date: Not reported**  
**Green Tag Expire Date: Not reported**  
 Fee Due: Not reported  
 Motor Fuel Permit Inspection Date: Not reported  
 Motor Fuel Permit Expiration Date: Not reported  
 MOTOR FUEL TYPE: Not reported  
 Pending Nov: N  
 IEMA: Not reported  
 Equipment Type: Not reported  
 Equipment: Not reported  
 Last Passing Date: Not reported  
 Test Expire Date: Not reported

39

**COMMERCIAL BUILDING**  
**1339 S. MICHIGAN AVENUE**  
**CHICAGO, IL 60605**

**IL UST U004051783**  
**N/A**

UST:

Facility ID: 2043150  
 Facility Status: EXEMPT  
**Facility Type: NONE**  
 Owner Id: U0033260  
 Owner Name: 1400 Museum Park, LLC  
 Owner Address: 600 W. Chicago Avenue, Suite 570 c/o The Enterprise Companies  
 Owner City,St,Zip: Chicago, IL 60610

Tank Number: 1  
**Tank Status: Exempt from registration**  
 Tank Capacity: 1500  
 Tank Substance: Heating Oil  
 Last Used Date: 12/31/1973  
 OSFM First Notify Date: 3/2/2006  
 Red Tag Issue Date: Not reported  
 Install Date: Not reported  
**Green Tag Decal: Not reported**  
**Green Tag Issue Date: Not reported**  
**Green Tag Expire Date: Not reported**  
 Fee Due: Not reported  
 Motor Fuel Permit Inspection Date: Not reported  
 Motor Fuel Permit Expiration Date: Not reported  
 MOTOR FUEL TYPE: Not reported  
 Pending Nov: N  
 IEMA: Not reported  
 Equipment Type: Not reported  
 Equipment: Not reported  
 Last Passing Date: Not reported  
 Test Expire Date: Not reported

MAP FINDINGS  
FOCUS MAP 3

Map ID	Site	Database(s)	EPA ID Number
39	<b>FCBT HOLDINGS, LLC</b> <b>1344-1356 SOUTH MICHIGAN AVENUE</b> <b>CHICAGO, IL 60605</b>	<b>IL ENG CONTROLS</b> <b>IL INST CONTROL</b> <b>IL SRP</b>	<b>S113712224</b> <b>N/A</b>
	<b>ENGINEERING CONTROLS:</b> Illinois Epa Id: 0316325562 NFR Letter: 09/04/2013 Date NFR Recorded: 10/15/2013 Comprehensive / Focused: Focused Remediation Applicant Name: DeAnn Kovalan RA Company: FCBT Holdings, LLC Series FC PAD Holdings I RA Address: 1145 North Arlington Heights Road RA City,St,Zip: Itasca, IL 60143 Worker Caution: Yes Acres: 0.49 Land Use: Residential or Industrial/Commercial Ground Water Use Restriction: No Highway Authority Agreement: No Ordinance: Yes Industrial - Commercial: No Slab on Grade: No BCT: No Building Slab: No Asphalt Used: Yes Concrete Used: No Clean Soil 3ft: No Clean Soil 10ft: No Alternate Barrier: No		
	<b>IL INSTUTIONAL CONTROL:</b> Illinois EPA Id: 0316325562 NFR Letter: 09/04/2013 Date NFR Recorded: 10/15/2013 Comprehensive / Focused: Focused Remediation Applicant Name: DeAnn Kovalan RA Company: FCBT Holdings, LLC Series FC PAD Holdings I RA Address: 1145 North Arlington Heights Road RA City,St,Zip: Itasca, IL 60143 Worker Caution: Yes Acres: 0.49 Land Use: Residential or Industrial/Commercial Ground Water Use Restriction: No Highway Authority Agreement: No Ordinance: Yes Industrial - Commercial: No Slab on Grade: No BCT: No Building Slab: No Asphalt Used: Yes Concrete Used: No Clean Soil 3ft: No Clean Soil 10ft: No Alternate Barrier: No		
	<b>SRP:</b> IL EPA Id: 0316325562 US EPA Id: Not reported Longitude: -87.624567		



MAP FINDINGS  
FOCUS MAP 3

Map ID	Site	Database(s)	EPA ID Number
--------	------	-------------	---------------

**FCBT HOLDINGS, LLC (Continued)**

**S113712224**

Latitude: 41.864314  
 Contact Name: DeAnn Kovalan  
 Contact Address: 1145 North Arlington Heights Road  
 Contact City,St,Zip: Itasca, IL 60143  
 Contact Phone: (847) 879-7912  
 Date Enrolled: 05/24/2013  
 Point Of Contact: Thomas Forsmark  
 Consultant Company: ETS Environmental & Associates, LLC  
 Consultant Address: 204 Dearborn Court  
 Consultant City,St,Zip: Geneva, IL 60134  
 Consultant Phone: (630) 513-4710  
 Proj Mgr Assigned: Barb Conner  
 Sec. 4 Letter Date: Not reported  
 Active: No  
 No Further Remediation Letter Dt: 09/04/2013  
 Remediation Applicant Co: FCBT Holdings, LLC Series FC PAD Holdings I  
 Effective: True  
 Remediation Applicant Name: DeAnn Kovalan  
 Remediation Applicant Company: FCBT Holdings, LLC Series FC PAD Holdings I  
 Remediation Applicant Address: 1145 North Arlington Heights Road  
 Remediation Applicant City,St,Zip: Itasca, IL 60143  
 Illinois EPA: 0316325562  
 Site Name: FCBT Holdings, LLC  
 NFR Letter: 2013-09-04  
 NFR Letter Date Recorded: 2013-10-15  
 Comprehensive/Focused: Focused  
 Worker Caution: Yes  
 Acres: 0.49  
 Land Use: Residential or Industrial/Commercial  
 Ground Water Use Restriction: No  
 Highway Authority Agreement: No  
 Ordinance: Yes  
 Industrial - Commercial: No  
 Slab on Grade: No  
 BCT: No  
 Building Slab: No  
 Asphalt Used: Yes  
 Concrete Used: No  
 Clean Soil 3ft: No  
 Clean Soil 10ft: No  
 Alternate Barrier: No

40

**1251 S PRAIRIE AVE  
CHICAGO, IL 60605**

**EDR Hist Cleaner 1014984891  
N/A**

EDR Historical Cleaners:  
 Name: MUSEUM PARK CLEANERS  
 Year: 2010  
 Address: 1251 S PRAIRIE AVE

MAP FINDINGS  
FOCUS MAP 3

Map ID	Site	Database(s)	EPA ID Number
40	<p><b>1275 S PRAIRIE AVE CHICAGO, IL 60605</b></p> <p>EDR Historical Cleaners:</p> <p>Name: MUSEUM PARK CLEANERS Year: 2011 Address: 1275 S PRAIRIE AVE</p> <p>Name: MUSEUM PARK CLEANERS Year: 2012 Address: 1275 S PRAIRIE AVE</p>	EDR Hist Cleaner	1014985840 N/A
41	<p><b>1331 S PRAIRIE AVE CHICAGO, IL 60605</b></p> <p>EDR Historical Cleaners:</p> <p>Name: MUSEUM TOWER CLEANERS Year: 2008 Address: 1331 S PRAIRIE AVE</p> <p>Name: MUSEUM TOWER CLEANERS INC Year: 2010 Address: 1331 S PRAIRIE AVE</p> <p>Name: INC MUSEUM TOWER CLEANERS Year: 2011 Address: 1331 S PRAIRIE AVE</p> <p>Name: INC MUSEUM TOWER CLEANERS Year: 2012 Address: 1331 S PRAIRIE AVE</p>	EDR Hist Cleaner	1014988938 N/A
42	<p><b>CHICAGO PARK DIST 425 E MCFETRIDGE DR CHICAGO, IL 60605</b></p> <p>RCRA-SQG:</p> <p>Date form received by agency: 10/22/2009 Facility name: CHICAGO PARK DIST ADMIN BLDG Facility address: 425 E MCFETRIDGE DR CHICAGO, IL 60605 EPA ID: ILD984919001 Contact: GEORGE BARTH Contact address: 425 E MCFETRIDGE DR CHICAGO, IL 60605 Contact country: US Contact telephone: (312) 294-4575 Contact email: Not reported EPA Region: 05 Classification: Small Small Quantity Generator Description: Handler: generates more than 100 and less than 1000 kg of hazardous waste during any calendar month and accumulates less than 6000 kg of hazardous waste at any time; or generates 100 kg or less of hazardous waste during any calendar month, and accumulates more than 1000 kg of hazardous waste at any time</p>	RCRA-SQG ICIS FINDS	1000862005 ILD984919001

MAP FINDINGS  
FOCUS MAP 3

Map ID Site Database(s) EPA ID Number

**CHICAGO PARK DIST (Continued)**

**1000862005**

Owner/Operator Summary:

Owner/operator name: CHICAGO PARK DIST  
Owner/operator address: 425 E MCFETRIDGE  
CHICAGO, IL 60605  
Owner/operator country: Not reported  
Owner/operator telephone: (312) 294-4575  
Legal status: Municipal  
Owner/Operator Type: Owner  
Owner/Op start date: Not reported  
Owner/Op end date: Not reported

Handler Activities Summary:

U.S. importer of hazardous waste: No  
Mixed waste (haz. and radioactive): No  
Recycler of hazardous waste: No  
Transporter of hazardous waste: No  
Treater, storer or disposer of HW: No  
Underground injection activity: No  
On-site burner exemption: No  
Furnace exemption: No  
Used oil fuel burner: No  
Used oil processor: No  
Used oil refiner: No  
Used oil fuel marketer to burner: No  
Used oil Specification marketer: No  
Used oil transfer facility: No  
Used oil transporter: No

. Waste code: D001  
. Waste name: IGNITABLE WASTE

Historical Generators:

Date form received by agency: 06/02/1993  
Site name: CHICAGO PARK DIST ADMIN BLDG  
Classification: Small Quantity Generator

. Waste code: D001  
. Waste name: IGNITABLE WASTE

Violation Status: No violations found

ICIS:

Enforcement Action ID: 05-2001-0527  
FRS ID: 110005925847  
Program ID: ACES 170000307291  
Action Name: CHICAGO PARK DISTRICT  
Full Address: 425 E MCFETRIDGE DR CHICAGO IL 60605  
State: Illinois  
Facility Name: CHICAGO PARK DIST  
Facility Address: 425 E MCFETRIDGE DR  
CHICAGO, IL 60605  
Enforcement Action Type: TSCA 16 Action For Penalty  
Facility County: COOK  
EPA Region #: 5

Enforcement Action ID: 05-2001-0527

MAP FINDINGS  
FOCUS MAP 3

Map ID	Site	Database(s)	EPA ID Number
	<b>CHICAGO PARK DIST (Continued)</b>		<b>1000862005</b>
	FRS ID: 110005925847 Program ID: ACES 170001531670 Action Name: CHICAGO PARK DISTRICT Full Address: 425 E MCFETRIDGE DR CHICAGO IL 60605 State: Illinois Facility Name: CHICAGO PARK DIST Facility Address: 425 E MCFETRIDGE DR CHICAGO, IL 60605  Enforcement Action Type: TSCA 16 Action For Penalty Facility County: COOK EPA Region #: 5		
	Enforcement Action ID: 05-2001-0527 FRS ID: 110005925847 Program ID: RCRAINFO ILD984919001 Action Name: CHICAGO PARK DISTRICT Full Address: 425 E MCFETRIDGE DR CHICAGO IL 60605 State: Illinois Facility Name: CHICAGO PARK DIST Facility Address: 425 E MCFETRIDGE DR CHICAGO, IL 60605  Enforcement Action Type: TSCA 16 Action For Penalty Facility County: COOK EPA Region #: 5		
	Enforcement Action ID: 05-2001-0527 FRS ID: 110005925847 Program ID: FRS 110005925847 Action Name: CHICAGO PARK DISTRICT Full Address: 425 E MCFETRIDGE DR CHICAGO IL 60605 State: Illinois Facility Name: CHICAGO PARK DIST Facility Address: 425 E MCFETRIDGE DR CHICAGO, IL 60605  Enforcement Action Type: TSCA 16 Action For Penalty Facility County: COOK EPA Region #: 5		
	Enforcement Action ID: 05-2001-0527 FRS ID: 110005925847 Program ID: ACES 170001531689 Action Name: CHICAGO PARK DISTRICT Full Address: 425 E MCFETRIDGE DR CHICAGO IL 60605 State: Illinois Facility Name: CHICAGO PARK DIST Facility Address: 425 E MCFETRIDGE DR CHICAGO, IL 60605  Enforcement Action Type: TSCA 16 Action For Penalty Facility County: COOK EPA Region #: 5		
	Program ID: ACES 170000307291 Facility Name: CHICAGO PARK DIST Address: 425 E MCFETRIDGE DR Tribal Indicator: N Fed Facility: No		

MAP FINDINGS  
FOCUS MAP 3

Map ID	Site	Database(s)	EPA ID Number
--------	------	-------------	---------------

**CHICAGO PARK DIST (Continued)**

**1000862005**

NAIC Code:	Not reported
SIC Code:	Not reported
Program ID:	ACES 170001531670
Facility Name:	CHICAGO PARK DIST
Address:	425 E MCFETRIDGE DR
Tribal Indicator:	N
Fed Facility:	No
NAIC Code:	Not reported
SIC Code:	Not reported
Program ID:	ACES 170001531689
Facility Name:	CHICAGO PARK DIST
Address:	425 E MCFETRIDGE DR
Tribal Indicator:	N
Fed Facility:	No
NAIC Code:	Not reported
SIC Code:	Not reported
Program ID:	FRS 110005925847
Facility Name:	CHICAGO PARK DIST
Address:	425 E MCFETRIDGE DR
Tribal Indicator:	N
Fed Facility:	No
NAIC Code:	Not reported
SIC Code:	Not reported
Program ID:	RCRAINFO ILD984919001
Facility Name:	CHICAGO PARK DIST
Address:	425 E MCFETRIDGE DR
Tribal Indicator:	N
Fed Facility:	No
NAIC Code:	Not reported
SIC Code:	Not reported

**FINDS:**

Registry ID: 110005925847

**Environmental Interest/Information System**

ACES (Illinois - Agency Compliance And Enforcement System) is the Illinois EPA Project to facilitate the permitting operations

RCRAInfo is a national information system that supports the Resource Conservation and Recovery Act (RCRA) program through the tracking of events and activities related to facilities that generate, transport, and treat, store, or dispose of hazardous waste. RCRAInfo allows RCRA program staff to track the notification, permit, compliance, and corrective action activities required under RCRA.

ICIS (Integrated Compliance Information System) is the Integrated Compliance Information System and provides a database that, when complete, will contain integrated Enforcement and Compliance information across most of EPA's programs. The vision for ICIS is to replace EPA's independent databases that contain Enforcement data with a single repository for that information. Currently, ICIS contains all Federal Administrative and Judicial enforcement actions. This

MAP FINDINGS  
FOCUS MAP 3

Map ID	Site	Database(s)	EPA ID Number
--------	------	-------------	---------------

**CHICAGO PARK DIST (Continued)**

**1000862005**

information is maintained in ICIS by EPA in the Regional offices and it Headquarters. A future release of ICIS will replace the Permit Compliance System (PCS) which supports the NPDES and will integrate that information with Federal actions already in the system. ICIS also has the capability to track other activities occurring in the Region that support Compliance and Enforcement programs. These include; Incident Tracking, Compliance Assistance, and Compliance Monitoring.

42

**FUJIFILM SVC CTR  
425 E MCFETRIDGE SITE B  
CHICAGO, IL 60605**

**RCRA-SQG 1000907000  
FINDS IL0000340208**

RCRA-SQG:

Date form received by agency: 05/24/1994  
 Facility name: FUJIFILM SVC CTR  
 Facility address: 425 E MCFETRIDGE SITE B  
 CHICAGO, IL 60605  
 EPA ID: IL0000340208  
 Mailing address: 555 TAXTER RD  
 ELMSFORD, NY 10523  
 Contact: DONNA CHING  
 Contact address: 555 TAXTER RD  
 ELMSFORD, NY 10523  
 Contact country: US  
 Contact telephone: (914) 789-8570  
 Contact email: Not reported  
 EPA Region: 05  
 Classification: Small Small Quantity Generator  
 Description: Handler: generates more than 100 and less than 1000 kg of hazardous waste during any calendar month and accumulates less than 6000 kg of hazardous waste at any time; or generates 100 kg or less of hazardous waste during any calendar month, and accumulates more than 1000 kg of hazardous waste at any time

Owner/Operator Summary:

Owner/operator name: FUJI PHOTO FILM USA INC  
 Owner/operator address: 555 TAXTER RD  
 ELMSFORD, NY 10523  
 Owner/operator country: Not reported  
 Owner/operator telephone: (914) 789-8100  
 Legal status: Private  
 Owner/Operator Type: Owner  
 Owner/Op start date: Not reported  
 Owner/Op end date: Not reported

Handler Activities Summary:

U.S. importer of hazardous waste: No  
 Mixed waste (haz. and radioactive): No  
 Recycler of hazardous waste: No  
 Transporter of hazardous waste: No  
 Treater, storer or disposer of HW: No  
 Underground injection activity: No  
 On-site burner exemption: No  
 Furnace exemption: No  
 Used oil fuel burner: No  
 Used oil processor: No

MAP FINDINGS  
FOCUS MAP 3

Map ID	Site	Database(s)	EPA ID Number
--------	------	-------------	---------------

**FUJIFILM SVC CTR (Continued)**

**1000907000**

User oil refiner: No  
Used oil fuel marketer to burner: No  
Used oil Specification marketer: No  
Used oil transfer facility: No  
Used oil transporter: No

. Waste code: D000  
. Waste name: Not Defined

. Waste code: D011  
. Waste name: SILVER

Violation Status: No violations found

**FINDS:**

Registry ID: 110005801383

**Environmental Interest/Information System**

ACES (Illinois - Agency Compliance And Enforcement System) is the Illinois EPA Project to facilitate the permitting operations

RCRAInfo is a national information system that supports the Resource Conservation and Recovery Act (RCRA) program through the tracking of events and activities related to facilities that generate, transport, and treat, store, or dispose of hazardous waste. RCRAInfo allows RCRA program staff to track the notification, permit, compliance, and corrective action activities required under RCRA.

43

**GASS MANASHE INC.  
1349 SOUTH STATE ST.  
CHICAGO, IL 60605**

**IL LUST S104522869  
N/A**

**LUST:**

Incident Num: 942507  
IL EPA Id: 0316325218  
Product: Gasoline, Used Oil  
IEMA Date: 11/07/1994  
Project Manager: Reuter  
Project Manager Phone: Not reported  
Email: Not reported  
PRP Name: Gass Manashe Inc.  
PRP Contact: David Gass  
PRP Address: 8736 North Hamlin  
PRP City,St,Zip: Skokie, IL 60076  
PRP Phone: Not reported  
Site Classification: NFA  
Section 57.5(g) Letter: 732  
Date Section 57.5(g) Letter: Not reported  
Non LUST Determination Letter: Not reported  
20 Report Received: 11/30/1994  
45 Report Received: 12/14/1994  
**NFA/NFR Letter: 04/12/1995**  
NFR Date Recorded: Not reported

MAP FINDINGS  
FOCUS MAP 3

Map ID	Site	Database(s)	EPA ID Number
43	<b>NU-WAY MOVING &amp; STORAGE CO.</b> <b>1401 SOUTH STATE STREET</b> <b>CHICAGO, IL</b>  LUST: Incident Num: 00000G IL EPA Id: * N.A.? * Product: Not reported IEMA Date: Not reported Project Manager: Myers Project Manager Phone: (217) 785-7491 Email: Dave.Myers@illinois.gov PRP Name: Not reported PRP Contact: Not reported PRP Address: Not reported PRP City,St,Zip: Not reported PRP Phone: Not reported Site Classification: Not reported Section 57.5(g) Letter: 731 Date Section 57.5(g) Letter: Not reported Non LUST Determination Letter: Not reported 20 Report Received: Not reported 45 Report Received: Not reported <b>NFA/NFR Letter: 08/23/2012</b> NFR Date Recorded: Not reported	IL LUST	S104528163 N/A
44	<b>CHICAGO RADIATION SOURCE</b> <b>1400 SOUTH PRAIRIE</b> <b>CHICAGO, IL 60605</b>  CERCLIS-NFRAP: Site ID: 0508501 Federal Facility: Not a Federal Facility NPL Status: Not on the NPL Non NPL Status: Removal Only Site (No Site Assessment Work Needed)  CERCLIS-NFRAP Site Contact Details: Contact Sequence ID: 5366289.00000 Person ID: 5271197.00000  Program Priority: Description: Environmental Justice Indicator  CERCLIS-NFRAP Assessment History: Action: REMOVAL Date Started: 07/13/02 Date Completed: 07/13/02 Priority Level: Cleaned up  Action: ARCHIVE SITE Date Started: / / Date Completed: 07/20/05 Priority Level: Not reported  Action: ADMINISTRATIVE RECORDS Date Started: 12/18/02 Date Completed: 05/31/05 Priority Level: Not reported	CERCLIS-NFRAP	1006371433 ILN000508501



MAP FINDINGS  
FOCUS MAP 3

Map ID	Site	Database(s)	EPA ID Number
44	<b>VACANT PROPERTY</b> <b>1406-1412 S INDIANA</b> <b>CHICAGO, IL 60605</b>  UST: Facility ID: 2034404 Facility Status: EXEMPT <b>Facility Type: OTHER</b> Owner Id: U0024309 Owner Name: Senior Lifestyle Management Co Owner Address: 737 N Michigan Suite 900 Owner City,St,Zip: Chicago, IL 60611  Tank Number: 1 <b>Tank Status: Exempt from registration</b> Tank Capacity: 550 Tank Substance: Gasoline Last Used Date: 12/1/1973 OSFM First Notify Date: 10/17/1995 Red Tag Issue Date: Not reported Install Date: Not reported <b>Green Tag Decal: Not reported</b> <b>Green Tag Issue Date: Not reported</b> <b>Green Tag Expire Date: Not reported</b> Fee Due: Not reported Motor Fuel Permit Inspection Date: Not reported Motor Fuel Permit Expiration Date: Not reported MOTOR FUEL TYPE: Not reported Pending Nov: N IEMA: Not reported Equipment Type: Not reported Equipment: Not reported Last Passing Date: Not reported Test Expire Date: Not reported	IL UST	U003042166 N/A
44	<b>SENIOR STE CHGO CENTRAL STA LIMITED PTNR</b> <b>1406 THRU 1412 S INDIANA</b> <b>CHICAGO, IL 60640</b>  RCRA-CESQG: Date form received by agency: 10/25/1995 Facility name: SENIOR STE CHGO CENTRAL STA LIMITED PTNR Facility address: 1406 THRU 1412 S INDIANA CHICAGO, IL 60640 EPA ID: ILR000011817 Mailing address: 5327 N SHERICAN STE 100 CHICAGO, IL 60640 Contact: JERROLD FRUMM Contact address: 5327 N SHERICAN STE 100 CHICAGO, IL 60640 Contact country: US Contact telephone: (212) 878-6333 Contact email: Not reported EPA Region: 05 Classification: Conditionally Exempt Small Quantity Generator Description: Handler: generates 100 kg or less of hazardous waste per calendar month, and accumulates 1000 kg or less of hazardous waste at any time; or generates 1 kg or less of acutely hazardous waste per calendar month, and accumulates at any time: 1 kg or less of acutely hazardous waste; or 100 kg or less of any residue or contaminated soil, waste or	RCRA-CESQG FINDS	1004695235 ILR000011817

MAP FINDINGS  
FOCUS MAP 3

Map ID      Site      Database(s)      EPA ID Number

---

**SENIOR STE CHGO CENTRAL STA LIMITED PTNR (Continued)**

**1004695235**

other debris resulting from the cleanup of a spill, into or on any land or water, of acutely hazardous waste; or generates 100 kg or less of any residue or contaminated soil, waste or other debris resulting from the cleanup of a spill, into or on any land or water, of acutely hazardous waste during any calendar month, and accumulates at any time: 1 kg or less of acutely hazardous waste; or 100 kg or less of any residue or contaminated soil, waste or other debris resulting from the cleanup of a spill, into or on any land or water, of acutely hazardous waste

**Owner/Operator Summary:**

Owner/operator name: SENIOR STE CHGO CENTRAL STA LMTD PTNRSHI  
Owner/operator address: 5327 N SHERIDAN RD STE 100  
CHICAGO, IL 60640  
Owner/operator country: Not reported  
Owner/operator telephone: (312) 878-6333  
Legal status: Private  
Owner/Operator Type: Owner  
Owner/Op start date: Not reported  
Owner/Op end date: Not reported

**Handler Activities Summary:**

U.S. importer of hazardous waste: No  
Mixed waste (haz. and radioactive): No  
Recycler of hazardous waste: No  
Transporter of hazardous waste: No  
Treater, storer or disposer of HW: No  
Underground injection activity: No  
On-site burner exemption: No  
Furnace exemption: No  
Used oil fuel burner: No  
Used oil processor: No  
User oil refiner: No  
Used oil fuel marketer to burner: No  
Used oil Specification marketer: No  
Used oil transfer facility: No  
Used oil transporter: No

. Waste code: D001  
. Waste name: IGNITABLE WASTE

Violation Status: No violations found

**FINDS:**

Registry ID: 110005937816

**Environmental Interest/Information System**

RCRAInfo is a national information system that supports the Resource Conservation and Recovery Act (RCRA) program through the tracking of events and activities related to facilities that generate, transport, and treat, store, or dispose of hazardous waste. RCRAInfo allows RCRA program staff to track the notification, permit, compliance, and corrective action activities required under RCRA.

MAP FINDINGS  
FOCUS MAP 3

Map ID	Site	Database(s)	EPA ID Number
44	<b>MANTOFF INDUSTRIES</b> <b>1400 SOUTH MICHIGAN</b> <b>CHICAGO, IL 60605</b>  LUST: Incident Num: 20061503 IL EPA Id: 0316325458 Product: Gasoline IEMA Date: 11/30/2006 Project Manager: McGill Project Manager Phone: (217) 524-5137 Email: Scott.McGill@illinois.gov PRP Name: 1400 THC, LLC PRP Contact: Alexander Vaisman PRP Address: 7880 North Lincoln Avenue PRP City,St,Zip: Skokie, IL 60077 PRP Phone: 8479189757 Site Classification: Not reported Section 57.5(g) Letter: 734 Date Section 57.5(g) Letter: Not reported Non LUST Determination Letter: Not reported 20 Report Received: 04/19/2007 45 Report Received: 04/19/2007 <b>NFA/NFR Letter: 05/15/2007</b> NFR Date Recorded: 08/08/1988	IL LUST	S108255684 N/A
44	<b>JOHN H MOSACK CO</b> <b>1418 S MICHIGAN AVE</b> <b>CHICAGO, IL 60605</b>  UST: Facility ID: 2027077 Facility Status: CLOSED <b>Facility Type: NONE</b> Owner Id: U0017176 Owner Name: John H Mosack Co Owner Address: 1418 S Michigan Ave Owner City,St,Zip: Chicago, IL 60605  Tank Number: 1 <b>Tank Status: Removed</b> Tank Capacity: 275 Tank Substance: Naptha Last Used Date: 6/1/1990 OSFM First Notify Date: 4/8/1991 Red Tag Issue Date: Not reported Install Date: Not reported <b>Green Tag Decal: Not reported</b> <b>Green Tag Issue Date: Not reported</b> <b>Green Tag Expire Date: Not reported</b> Fee Due: \$0.00 Motor Fuel Permit Inspection Date: Not reported Motor Fuel Permit Expiration Date: Not reported MOTOR FUEL TYPE: Not reported Pending Nov: N IEMA: Not reported Equipment Type: Not reported Equipment: Not reported Last Passing Date: Not reported Test Expire Date: Not reported	IL UST	U000865391 N/A

MAP FINDINGS  
FOCUS MAP 3

Map ID	Site	Database(s)	EPA ID Number
44	<b>NORTHEAST ILLINOIS RAILROAD CORP.</b> <b>14TH &amp; INDIANA</b> <b>CHICAGO, IL 60605</b>  LUST: Incident Num: 930731 IL EPA Id: 0316325161 Product: Gasoline IEMA Date: 03/26/1993 Project Manager: Madonia Project Manager Phone: Not reported Email: Not reported PRP Name: Northeast Illinois Railroad Corp. PRP Contact: Tammy Dillard PRP Address: 547 West Jackson Blvd. PRP City,St,Zip: Chicago, IL 60661 PRP Phone: Not reported Site Classification: Not reported Section 57.5(g) Letter: 731 Date Section 57.5(g) Letter: Not reported Non LUST Determination Letter: Not reported 20 Report Received: 01/20/1994 45 Report Received: 01/20/1994 <b>NFA/NFR Letter: 09/21/1994</b> NFR Date Recorded: Not reported	IL LUST	S103688354 N/A
45	<b>FEDERAL EXPRESS</b> <b>1415 SOUTH WABASH AVE.</b> <b>CHICAGO, IL 60605</b>  LUST: Incident Num: 970407 IL EPA Id: 0316325095 Product: Other Petroleum IEMA Date: 03/10/1997 Project Manager: Putrich Project Manager Phone: (217) 524-4827 Email: Steve.Putrich@illinois.gov PRP Name: Federal Express PRP Contact: Steve Zebovitz PRP Address: 1100 Lake Cook Rd. PRP City,St,Zip: Buffalo Grove, IL 60089 PRP Phone: Not reported Site Classification: Not reported Section 57.5(g) Letter: 732 Date Section 57.5(g) Letter: Not reported Non LUST Determination Letter: Not reported 20 Report Received: 03/28/1997 45 Report Received: 04/24/1997 <b>NFA/NFR Letter: 08/12/1998</b> NFR Date Recorded: 10/16/1998	IL LUST	S104521601 N/A

MAP FINDINGS  
FOCUS MAP 3

Map ID	Site	Database(s)	EPA ID Number
46	<b>CHICAGO, CITY OF</b> <b>MEIGS FIELD/TERMINAL BLDG./15TH ST. @ LAKE MICHIGA</b> <b>CHICAGO, IL 60605</b>	IL LUST	S106526874 N/A
	LUST: Incident Num: 982137 IL EPA Id: 0316325306 Product: Other Petroleum IEMA Date: 08/27/1998 Project Manager: Gaydosh Project Manager Phone: (217) 785-0231 Email: Jay.Gaydosh@illinois.gov PRP Name: City of Chicago, Dept. of Environment PRP Contact: Jim Glowa PRP Address: O'Hare Int'l AP, Term. 2, E-F Concourse, P.O. Box 66142 PRP City,St,Zip: Chicago, IL 60666 PRP Phone: 7736863711 Site Classification: Not reported Section 57.5(g) Letter: 732 Date Section 57.5(g) Letter: Not reported Non LUST Determination Letter: Not reported 20 Report Received: 09/29/1998 45 Report Received: 10/13/1998 <b>NFA/NFR Letter: 09/17/1999</b> NFR Date Recorded: 10/12/1999		
47	<b>CELLULAR ONE</b> <b>1450 SOUTH MICHIGAN AVE.</b> <b>CHICAGO, IL 60605</b>	IL LUST	S104523010 N/A
	LUST: Incident Num: 941923 IL EPA Id: 0316080020 Product: Diesel IEMA Date: 08/24/1994 Project Manager: NOT ASSIGNED Project Manager Phone: Not reported Email: Not reported PRP Name: Cellular One PRP Contact: Kendy Hess PRP Address: 10 South Wacker Dr., Suite 4000 PRP City,St,Zip: Chicago, IL 60606 PRP Phone: Not reported Site Classification: Not reported Section 57.5(g) Letter: 732 Date Section 57.5(g) Letter: Not reported Non LUST Determination Letter: 2005-03-02 20 Report Received: 09/19/1994 45 Report Received: 10/11/1994 <b>NFA/NFR Letter: Not reported</b> NFR Date Recorded: Not reported		
	Incident Num: 902180 IL EPA Id: 0316080020 Product: Fuel Oil IEMA Date: 08/01/1990 Project Manager: NOT ASSIGNED Project Manager Phone: Not reported Email: Not reported PRP Name: Cellular One		

MAP FINDINGS  
FOCUS MAP 3

Map ID	Site	Database(s)	EPA ID Number
	<b>CELLULAR ONE (Continued)</b>		<b>S104523010</b>
	PRP Contact: Paul Budzaik PRP Address: 1450 South Michigan Ave. PRP City,St,Zip: Chicago, IL 60605 PRP Phone: Not reported Site Classification: Not reported Section 57.5(g) Letter: 731 Date Section 57.5(g) Letter: Not reported Non LUST Determination Letter: Not reported 20 Report Received: 02/29/1992 45 Report Received: 02/29/1992 <b>NFA/NFR Letter: 10/15/1990</b> NFR Date Recorded: Not reported		
48	<b>1536 S PRAIRIE AVE CHICAGO, IL 60605</b>  EDR Historical Auto Stations: Name: ATL MOTOR MAX Year: 2004 Address: 1536 S PRAIRIE AVE	<b>EDR Hist Auto</b>	<b>1015244807 N/A</b>
48	<b>KIPP FRED 213 15 E 29TH CHICAGO, IL</b>  EDR Historical Auto Stations: Name: KIPP FRED Year: 1923 Type: AUTOMOBILE REPAIRING	<b>EDR Hist Auto</b>	<b>1009115872 N/A</b>
49	<b>CHICAGO, CITY OF 4233 W FERDINAND CHICAGO, IL 60624</b>  RCRA-SQG: Date form received by agency: 12/21/1994 Facility name: CHICAGO CITY OF Facility address: 4233 W FERDINAND CHICAGO, IL 60651 EPA ID: IL0000993550 Mailing address: 1665 N TROOP CHICAGO, IL 60622 Contact: S KOSSAKOWSKI Contact address: 4233 W FERDINAND CHICAGO, IL 60651 Contact country: US Contact telephone: (312) 638-8424 Contact email: Not reported EPA Region: 05 Classification: Small Small Quantity Generator Description: Handler: generates more than 100 and less than 1000 kg of hazardous waste during any calendar month and accumulates less than 6000 kg of hazardous waste at any time; or generates 100 kg or less of hazardous	<b>RCRA-SQG FINDS IL SRP US AIRS</b>	<b>1000979132 IL0000993550</b>

MAP FINDINGS  
FOCUS MAP 3

Map ID Site Database(s) EPA ID Number

**CHICAGO, CITY OF (Continued)**

**1000979132**

waste during any calendar month, and accumulates more than 1000 kg of hazardous waste at any time

Owner/Operator Summary:

Owner/operator name: CHICAGO CITY OF  
Owner/operator address: 4233 W FERDINAND  
CHICAGO, IL 60651  
Owner/operator country: Not reported  
Owner/operator telephone: (312) 638-8434  
Legal status: Municipal  
Owner/Operator Type: Owner  
Owner/Op start date: Not reported  
Owner/Op end date: Not reported

Handler Activities Summary:

U.S. importer of hazardous waste: No  
Mixed waste (haz. and radioactive): No  
Recycler of hazardous waste: No  
Transporter of hazardous waste: No  
Treater, storer or disposer of HW: No  
Underground injection activity: No  
On-site burner exemption: No  
Furnace exemption: No  
Used oil fuel burner: No  
Used oil processor: No  
User oil refiner: No  
Used oil fuel marketer to burner: No  
Used oil Specification marketer: No  
Used oil transfer facility: No  
Used oil transporter: No

. Waste code: D001  
. Waste name: IGNITABLE WASTE

Violation Status: No violations found

**FINDS:**

Registry ID: 110005807289

Environmental Interest/Information System

AFS (Aerometric Information Retrieval System (AIRS) Facility Subsystem) replaces the former Compliance Data System (CDS), the National Emission Data System (NEDS), and the Storage and Retrieval of Aerometric Data (SAROAD). AIRS is the national repository for information concerning airborne pollution in the United States. AFS is used to track emissions and compliance data from industrial plants. AFS data are utilized by states to prepare State Implementation Plans to comply with regulatory programs and by EPA as an input for the estimation of total national emissions. AFS is undergoing a major redesign to support facility operating permits required under Title V of the Clean Air Act.

ACES (Illinois - Agency Compliance And Enforcement System) is the Illinois EPA Project to facilitate the permitting operations

AIR EMISSIONS CLASSIFICATION UNKNOWN

MAP FINDINGS  
FOCUS MAP 3

Map ID	Site	Database(s)	EPA ID Number
--------	------	-------------	---------------

**CHICAGO, CITY OF (Continued)**

**1000979132**

RCRAInfo is a national information system that supports the Resource Conservation and Recovery Act (RCRA) program through the tracking of events and activities related to facilities that generate, transport, and treat, store, or dispose of hazardous waste. RCRAInfo allows RCRA program staff to track the notification, permit, compliance, and corrective action activities required under RCRA.

AIR MINOR

SRP:

IL EPA Id:	0316325300
US EPA Id:	Not reported
Longitude:	-87.625202
Latitude:	41.861519
Contact Name:	Elizabeth Reyes
Contact Address:	4946 North Sheridan Road
Contact City,St,Zip:	Chicago, IL 60640
Contact Phone:	(773) 561-0900
Date Enrolled:	02/16/1999
Point Of Contact:	Jeffrey A. Meyerhoff
Consultant Company:	Mostardi-Platt Associates, Inc.
Consultant Address:	945 Oaklawn Avenue
Consultant City,St,Zip:	Elmhurst, IL 60126-1012
Consultant Phone:	(630) 993-9000
Proj Mgr Assigned:	Not assigned
Sec. 4 Letter Date:	Not reported
Active:	No
No Further Remediation Letter Dt:	03/03/1999
Remediation Applicant Co:	Lakefront SRO Corporation
Effective:	True
Remediation Applicant Name:	Elizabeth Reyes
Remediation Applicant Company:	Lakefront SRO Corporation
Remediation Applicant Address:	4946 North Sheridan Road
Remediation Applicant City,St,Zip:	Chicago, IL 60640
Illinois EPA:	0316325300
Site Name:	South Loop Apartments
NFR Letter:	1999-03-03
NFR Letter Date Recorded:	1999-05-06
Comprehensive/Focused:	Focused
Worker Caution:	No
Acres:	1
Land Use:	Residential or Industrial/Commercial
Ground Water Use Restriction:	No
Highway Authority Agreement:	No
Ordinance:	No
Industrial - Commercial:	No
Slab on Grade:	No
BCT:	No
Building Slab:	No
Asphalt Used:	No
Concrete Used:	No
Clean Soil 3ft:	No
Clean Soil 10ft:	No
Alternate Barrier:	No



MAP FINDINGS  
FOCUS MAP 3

Map ID	Site	Database(s)	EPA ID Number
	<b>CHICAGO, CITY OF (Continued)</b>		<b>1000979132</b>
	US AIRS MINOR: Envid: 1000979132 Region Code: 05 Programmatic ID: AIR IL000031600GUX Facility Registry ID: 110005807289 D and B Number: Not reported Primary SIC Code: 9199 NAICS Code: 921190 Default Air Classification Code: MIN Facility Type of Ownership Code: POF Air CMS Category Code: Not reported HPV Status: Not reported  US AIRS MINOR: Region Code: 05 Programmatic ID: AIR IL000031600GUX Facility Registry ID: 110005807289 Air Operating Status Code: OPR Default Air Classification Code: MIN Air Program: State Implementation Plan for National Primary and Secondary Ambient Air Quality Standards Activity Date: 2009-09-16 00:00:00 Activity Status Date: Not reported Activity Group: Compliance Monitoring Activity Type: Inspection/Evaluation Activity Status: Not reported		
<b>49</b>	<b>VACANT PROPERTY</b> <b>1515-1517 SOUTH WABASH</b> <b>CHICAGO, IL 60605</b>	<b>IL LUST</b> <b>IL UST</b> <b>IL BOL</b>	<b>U004128282</b> <b>N/A</b>
	LUST: Incident Num: 981168 IL EPA Id: 0316325300 Product: Other Petroleum IEMA Date: 05/19/1998 Project Manager: Eppley Project Manager Phone: (217) 782-6762 Email: Not reported PRP Name: City of Chicago PRP Contact: Raul Vildiva PRP Address: 30 North La Salle, Suite 2500 PRP City,St,Zip: Chicago, IL 60602 PRP Phone: 3127443162 Site Classification: Not reported Section 57.5(g) Letter: 732 Date Section 57.5(g) Letter: 02/02/1999 Non LUST Determination Letter: Not reported 20 Report Received: 06/09/1998 45 Report Received: 07/07/1998 <b>NFA/NFR Letter: Not reported</b> NFR Date Recorded: Not reported  UST: Facility ID: 2038703 Facility Status: EXEMPT <b>Facility Type: NONE</b>		

MAP FINDINGS  
FOCUS MAP 3

Map ID      Site      Database(s)      EPA ID Number

---

**VACANT PROPERTY (Continued)**

**U004128282**

Owner Id: U0028527  
 Owner Name: City of Chicago  
 Owner Address: 121 North LaSalle Street  
 Owner City,St,Zip: Chicago, IL 60602

Tank Number: 1  
**Tank Status: Exempt from registration**  
 Tank Capacity: 1000  
 Tank Substance: Heating Oil  
 Last Used Date: 12/31/1973  
 OSFM First Notify Date: Not reported  
 Red Tag Issue Date: Not reported  
 Install Date: Not reported  
**Green Tag Decal: Not reported**  
**Green Tag Issue Date: Not reported**  
**Green Tag Expire Date: Not reported**  
 Fee Due: \$0.00  
 Motor Fuel Permit Inspection Date: Not reported  
 Motor Fuel Permit Expiration Date: Not reported  
 MOTOR FUEL TYPE: Not reported  
 Pending Nov: N  
 IEMA: Not reported  
 Equipment Type: Not reported  
 Equipment: Not reported  
 Last Passing Date: Not reported  
 Test Expire Date: Not reported

**BOL:**

Site Id: 170000523360  
 Inv Num: 0316325300  
 Interest Name: Chicago, City of  
 Interest Type: BOL  
 Media Code: LAND

49

**NINTH SERVICE CORP.  
 1528 SOUTH WABASH AVE.  
 CHICAGO, IL 60605**

**IL LUST      S104529841  
 N/A**

**LUST:**

Incident Num: 991417  
 IL EPA Id: 0316325324  
 Product: Other Petroleum  
 IEMA Date: 06/11/1999  
 Project Manager: Putrich  
 Project Manager Phone: (217) 524-4827  
 Email: Steve.Putrich@illinois.gov  
 PRP Name: Ninth Service Corp.  
 PRP Contact: Wayne Chertow  
 PRP Address: 40 East Ninth St., Suite 1016  
 PRP City,St,Zip: Chicago, IL 60605  
 PRP Phone: 3124310735  
 Site Classification: Not reported  
 Section 57.5(g) Letter: 732  
 Date Section 57.5(g) Letter: Not reported  
 Non LUST Determination Letter: Not reported  
 20 Report Received: Not reported  
 45 Report Received: 07/19/1999

MAP FINDINGS  
FOCUS MAP 3

Map ID	Site	Database(s)	EPA ID Number
--------	------	-------------	---------------

**NINTH SERVICE CORP. (Continued)**

**S104529841**

**NFA/NFR Letter:** 04/17/2000  
NFR Date Recorded: 06/21/2000

**49 FIRESTONE TIRE & SERVICE CENTER  
1550 SOUTH WABASH AVENUE  
CHICAGO, IL 60605**

**IL LUST S110150311  
IL ENG CONTROLS N/A  
IL INST CONTROL  
IL SRP**

**LUST:**

Incident Num: 20100101  
IL EPA Id: 0316330024  
Product: Gasoline  
IEMA Date: 02/01/2010  
Project Manager: Not reported  
Project Manager Phone: Not reported  
Email: Not reported  
PRP Name: Not reported  
PRP Contact: Not reported  
PRP Address: Not reported  
PRP City,St,Zip: Not reported  
PRP Phone: Not reported  
Site Classification: Not reported  
Section 57.5(g) Letter: 734  
Date Section 57.5(g) Letter: Not reported  
Non LUST Determination Letter: Not reported  
20 Report Received: 02/02/2011  
45 Report Received: 02/02/2011  
**NFA/NFR Letter:** 05/20/2013  
NFR Date Recorded: Not reported

**ENGINEERING CONTROLS:**

Illinois Epa Id: 0316330024  
NFR Letter: 05/20/2013  
Date NFR Recorded: 06/11/2013  
Comprehensive / Focused: Focused  
Remediation Applicant Name: Debra Hamlin  
RA Company: BFS retail & Commercial Operations, LLC  
RA Address: 333 East Lake Street  
RA City,St,Zip: Bloomingdale, IL 60108  
Worker Caution: Yes  
Acres: 0.06  
Land Use: Residential or Industrial/Commercial  
Ground Water Use Restriction: No  
Highway Authority Agreement: No  
Ordinance: Yes  
Industrial - Commercial: No  
Slab on Grade: No  
BCT: No  
Building Slab: Yes  
Asphalt Used: Yes  
Concrete Used: Yes  
Clean Soil 3ft: Yes  
Clean Soil 10ft: Yes  
Alternate Barrier: No

**IL INSTUTIONAL CONTROL:**

Illinois EPA Id: 0316330024

MAP FINDINGS  
FOCUS MAP 3

Map ID      Site      Database(s)      EPA ID Number

---

**FIRESTONE TIRE & SERVICE CENTER (Continued)**

**S110150311**

NFR Letter: 05/20/2013  
 Date NFR Recorded: 06/11/2013  
 Comprehensive / Focused: Focused  
 Remediation Applicant Name: Debra Hamlin  
 RA Company: BFS retail & Commercial Operations, LLC  
 RA Address: 333 East Lake Street  
 RA City,St,Zip: Bloomingdale, IL 60108  
 Worker Caution: Yes  
 Acres: 0.06  
 Land Use: Residential or Industrial/Commercial  
 Ground Water Use Restriction: No  
 Highway Authority Agreement: No  
 Ordinance: Yes  
 Industrial - Commercial: No  
 Slab on Grade: No  
 BCT: No  
 Building Slab: Yes  
 Asphalt Used: Yes  
 Concrete Used: Yes  
 Clean Soil 3ft: Yes  
 Clean Soil 10ft: Yes  
 Alternate Barrier: No

SRP:

IL EPA Id: 0316330024  
 US EPA Id: ILR000159996  
 Longitude: -87.626171  
 Latitude: 41.860471  
 Contact Name: Debra Hamlin  
 Contact Address: 333 East Lake Street  
 Contact City,St,Zip: Bloomingdale, IL 60108  
 Contact Phone: (630) 259-9379  
 Date Enrolled: 07/07/2008  
 Point Of Contact: Timothy B. Norris  
 Consultant Company: Terracon  
 Consultant Address: 650 West Lake Street  
 Consultant City,St,Zip: Chicago, IL 60661  
 Consultant Phone: (312) 575-0014  
 Proj Mgr Assigned: Todd Gross  
 Sec. 4 Letter Date: Not reported  
 Active: No  
 No Further Remediation Letter Dt: 05/20/2013  
 Remediation Applicant Co: BFS Retail & Commercial Operations, LLC  
 Effective: True  
 Remediation Applicant Name: Debra Hamlin  
 Remediation Applicant Company: BFS retail & Commercial Operations, LLC  
 Remediation Applicant Address: 333 East Lake Street  
 Remediation Applicant City,St,Zip: Bloomingdale, IL 60108  
 Illinois EPA: 0316330024  
 Site Name: Firestone Tire & Service Center  
 NFR Letter: 2013-05-20  
 NFR Letter Date Recorded: 2013-06-11  
 Comprehensive/Focused: Focused  
 Worker Caution: Yes  
 Acres: 0.06  
 Land Use: Residential or Industrial/Commercial  
 Ground Water Use Restriction: No

MAP FINDINGS  
FOCUS MAP 3

Map ID	Site	Database(s)	EPA ID Number
--------	------	-------------	---------------

**FIRESTONE TIRE & SERVICE CENTER (Continued)**

**S110150311**

Highway Authority Agreement:	No
Ordinance:	Yes
Industrial - Commercial:	No
Slab on Grade:	No
BCT:	No
Building Slab:	Yes
Asphalt Used:	Yes
Concrete Used:	Yes
Clean Soil 3ft:	Yes
Clean Soil 10ft:	Yes
Alternate Barrier:	No

49

**1555 WABASH L.L.C.  
1555 SOUTH WABASH AVENUE  
CHICAGO, IL 60605**

**IL LUST  
IL ENG CONTROLS  
IL INST CONTROL  
IL SRP**

**S108048324  
N/A**

**LUST:**

Incident Num:	20061181
IL EPA Id:	0316325451
Product:	Gasoline
IEMA Date:	09/20/2006
Project Manager:	Not reported
Project Manager Phone:	Not reported
Email:	Not reported
PRP Name:	Not reported
PRP Contact:	Not reported
PRP Address:	Not reported
PRP City,St,Zip:	Not reported
PRP Phone:	Not reported
Site Classification:	Not reported
Section 57.5(g) Letter:	734
Date Section 57.5(g) Letter:	Not reported
Non LUST Determination Letter:	Not reported
20 Report Received:	Not reported
45 Report Received:	Not reported
<b>NFA/NFR Letter:</b>	<b>12/24/2008</b>
NFR Date Recorded:	03/06/2009

**ENGINEERING CONTROLS:**

Illinois Epa Id:	0316325451
NFR Letter:	12/24/2008
Date NFR Recorded:	03/06/2009
Comprehensive / Focused:	Focused
Remediation Applicant Name:	J.P. Sanavaitis
RA Company:	1555 Wabash L.L.C.
RA Address:	1300 South Paulina Avenue
RA City,St,Zip:	Chicago, IL 60608
Worker Caution:	Yes
Acres:	0.65
Land Use:	Residential or Industrial/Commercial
Ground Water Use Restriction:	No
Highway Authority Agreement:	No
Ordinance:	Yes
Industrial - Commercial:	No
Slab on Grade:	No

MAP FINDINGS  
FOCUS MAP 3

Map ID	Site	Database(s)	EPA ID Number
--------	------	-------------	---------------

**1555 WABASH L.L.C. (Continued)**

**S108048324**

BCT: No  
 Building Slab: No  
 Asphalt Used: No  
 Concrete Used: Yes  
 Clean Soil 3ft: No  
 Clean Soil 10ft: No  
 Alternate Barrier: No

**IL INSTUTIONAL CONTROL:**

Illinois EPA Id: 0316325451  
 NFR Letter: 12/24/2008  
 Date NFR Recorded: 03/06/2009  
 Comprehensive / Focused: Focused  
 Remediation Applicant Name: J.P. Sanavaitis  
 RA Company: 1555 Wabash L.L.C.  
 RA Address: 1300 South Paulina Avenue  
 RA City,St,Zip: Chicago, IL 60608  
 Worker Caution: Yes  
 Acres: 0.65  
 Land Use: Residential or Industrial/Commercial  
 Ground Water Use Restriction: No  
 Highway Authority Agreement: No  
 Ordinance: Yes  
 Industrial - Commercial: No  
 Slab on Grade: No  
 BCT: No  
 Building Slab: No  
 Asphalt Used: No  
 Concrete Used: Yes  
 Clean Soil 3ft: No  
 Clean Soil 10ft: No  
 Alternate Barrier: No

**SRP:**

IL EPA Id: 0316325451  
 US EPA Id: Not reported  
 Longitude: -87.625174  
 Latitude: 41.860558  
 Contact Name: J.P. Sanavaitis  
 Contact Address: 1300 South Paulina Avenue  
 Contact City,St,Zip: Chicago, IL 60608  
 Contact Phone: (312) 829-2100  
 Date Enrolled: 08/11/2006  
 Point Of Contact: Thomas D. Culig  
 Consultant Company: Pioneer Engineering & Environmental Services, Inc.  
 Consultant Address: 700 North Sacramento Boulevard  
 Consultant City,St,Zip: Chicago, IL 60612  
 Consultant Phone: (773) 722-9200  
 Proj Mgr Assigned: Scott Hacke  
 Sec. 4 Letter Date: Not reported  
 Active: No  
 No Further Remediation Letter Dt: 12/24/2008  
 Remediation Applicant Co: 1555 Wabash L.L.C.  
 Effective: True  
 Remediation Applicant Name: J.P. Sanavaitis  
 Remediation Applicant Company: 1555 Wabash L.L.C.

MAP FINDINGS  
FOCUS MAP 3

Map ID	Site	Database(s)	EPA ID Number
--------	------	-------------	---------------

**1555 WABASH L.L.C. (Continued)**

**S108048324**

Remediation Applicant Address:	1300 South Paulina Avenue
Remediation Applicant City,St,Zip:	Chicago, IL 60608
Illinois EPA:	0316325451
Site Name:	1555 Wabash L.L.C.
NFR Letter:	2008-12-24
NFR Letter Date Recorded:	2009-03-06
Comprehensive/Focused:	Focused
Worker Caution:	Yes
Acres:	0.65
Land Use:	Residential or Industrial/Commercial
Ground Water Use Restriction:	No
Highway Authority Agreement:	No
Ordinance:	Yes
Industrial - Commercial:	No
Slab on Grade:	No
BCT:	No
Building Slab:	No
Asphalt Used:	No
Concrete Used:	Yes
Clean Soil 3ft:	No
Clean Soil 10ft:	No
Alternate Barrier:	No

49

**ROONEY REALTY  
1608 SOUTH WABASH  
CHICAGO, IL 60616**

**IL LUST S104525030  
N/A**

**LUST:**

Incident Num:	920998
IL EPA Id:	0316003128
Product:	Fuel Oil
IEMA Date:	04/16/1992
Project Manager:	Rife
Project Manager Phone:	Not reported
Email:	Not reported
PRP Name:	Rooney Realty
PRP Contact:	John Rooney
PRP Address:	3157 North Southport
PRP City,St,Zip:	Chicago, IL 60657
PRP Phone:	Not reported
Site Classification:	Not reported
Section 57.5(g) Letter:	731
Date Section 57.5(g) Letter:	Not reported
Non LUST Determination Letter:	Not reported
20 Report Received:	06/19/1992
45 Report Received:	02/29/1992
<b>NFA/NFR Letter:</b>	<b>01/13/1995</b>
NFR Date Recorded:	Not reported

MAP FINDINGS  
FOCUS MAP 3

Map ID	Site	Database(s)	EPA ID Number
49	<b>WABASH PARK</b> <b>1611-1629 SOUTH WABASH AVENUE</b> <b>CHICAGO, IL 60616</b>	<b>IL ENG CONTROLS</b> <b>IL INST CONTROL</b> <b>IL SRP</b>	<b>S110685046</b> <b>N/A</b>
	<b>ENGINEERING CONTROLS:</b> Illinois Epa Id: 0316345123 NFR Letter: 05/29/2015 Date NFR Recorded: 06/11/2015 Comprehensive / Focused: Comprehensive Remediation Applicant Name: Kimberly Worthington RA Company: City of Chicago Fleet and Facility Management RA Address: 30 North LaSalle Street RA City,St,Zip: Chicago, IL 60602 Worker Caution: Yes Acres: 1.1 Land Use: Residential or Industrial/Commercial Ground Water Use Restriction: No Highway Authority Agreement: No Ordinance: Yes Industrial - Commercial: No Slab on Grade: Yes BCT: No Building Slab: No Asphalt Used: No Concrete Used: Yes Clean Soil 3ft: Yes Clean Soil 10ft: No Alternate Barrier: No		
	<b>IL INSTUTIONAL CONTROL:</b> Illinois EPA Id: 0316345123 NFR Letter: 05/29/2015 Date NFR Recorded: 06/11/2015 Comprehensive / Focused: Comprehensive Remediation Applicant Name: Kimberly Worthington RA Company: City of Chicago Fleet and Facility Management RA Address: 30 North LaSalle Street RA City,St,Zip: Chicago, IL 60602 Worker Caution: Yes Acres: 1.1 Land Use: Residential or Industrial/Commercial Ground Water Use Restriction: No Highway Authority Agreement: No Ordinance: Yes Industrial - Commercial: No Slab on Grade: Yes BCT: No Building Slab: No Asphalt Used: No Concrete Used: Yes Clean Soil 3ft: Yes Clean Soil 10ft: No Alternate Barrier: No		
	<b>SRP:</b> IL EPA Id: 0316345123 US EPA Id: Not reported Longitude: -87.625173		



MAP FINDINGS  
FOCUS MAP 3

Map ID	Site	Database(s)	EPA ID Number
--------	------	-------------	---------------

**WABASH PARK (Continued)**

**S110685046**

Latitude: 41.859527  
 Contact Name: Kimberly Worthington  
 Contact Address: 30 North LaSalle Street  
 Contact City,St,Zip: Chicago, IL 60602  
 Contact Phone: (312) 744-9139  
 Date Enrolled: 10/25/2010  
 Point Of Contact: David Bremer  
 Consultant Company: Carnow, Conibear & Associates, Ltd.  
 Consultant Address: 600 West Van Buren Street  
 Consultant City,St,Zip: Chicago, IL 60607  
 Consultant Phone: (312) 762-2915  
 Proj Mgr Assigned: Josh Rilying  
 Sec. 4 Letter Date: Not reported  
 Active: No  
 No Further Remediation Letter Dt: 05/29/2015  
 Remediation Applicant Co: City of Chicago Fleet and Facility Management  
 Effective: True  
 Remediation Applicant Name: Kimberly Worthington  
 Remediation Applicant Company: City of Chicago Fleet and Facility Management  
 Remediation Applicant Address: 30 North LaSalle Street  
 Remediation Applicant City,St,Zip: Chicago, IL 60602  
 Illinois EPA: 0316345123  
 Site Name: Wabash Park  
 NFR Letter: 2015-05-29  
 NFR Letter Date Recorded: 2015-06-11  
 Comprehensive/Focused: Comprehensive  
 Worker Caution: Yes  
 Acres: 1.1  
 Land Use: Residential or Industrial/Commercial  
 Ground Water Use Restriction: No  
 Highway Authority Agreement: No  
 Ordinance: Yes  
 Industrial - Commercial: No  
 Slab on Grade: Yes  
 BCT: No  
 Building Slab: No  
 Asphalt Used: No  
 Concrete Used: Yes  
 Clean Soil 3ft: Yes  
 Clean Soil 10ft: No  
 Alternate Barrier: No  
  
 IL EPA Id: 0316345123  
 US EPA Id: Not reported  
 Longitude: -87.625173  
 Latitude: 41.859527  
 Contact Name: Kimberly Worthington  
 Contact Address: 30 North LaSalle Street  
 Contact City,St,Zip: Chicago, IL 60602  
 Contact Phone: (312) 744-9139  
 Date Enrolled: 10/25/2010  
 Point Of Contact: Richard O'Brien, P.E.  
 Consultant Company: Carnow, Conibear & Associates, Ltd.  
 Consultant Address: 600 West Van Buren Street  
 Consultant City,St,Zip: Chicago, IL 60607  
 Consultant Phone: (312) 762-2908

MAP FINDINGS  
FOCUS MAP 3

Map ID	Site	Database(s)	EPA ID Number
--------	------	-------------	---------------

**WABASH PARK (Continued)**

**S110685046**

Proj Mgr Assigned: Josh Rilying  
 Sec. 4 Letter Date: Not reported  
 Active: No  
 No Further Remediation Letter Dt: 05/29/2015  
 Remediation Applicant Co: City of Chicago Fleet and Facility Management  
 Effective: True  
 Remediation Applicant Name: Kimberly Worthington  
 Remediation Applicant Company: City of Chicago Fleet and Facility Management  
 Remediation Applicant Address: 30 North LaSalle Street  
 Remediation Applicant City,St,Zip: Chicago, IL 60602  
 Illinois EPA: 0316345123  
 Site Name: Wabash Park  
 NFR Letter: 2015-05-29  
 NFR Letter Date Recorded: 2015-06-11  
 Comprehensive/Focused: Comprehensive  
 Worker Caution: Yes  
 Acres: 1.1  
 Land Use: Residential or Industrial/Commercial  
 Ground Water Use Restriction: No  
 Highway Authority Agreement: No  
 Ordinance: Yes  
 Industrial - Commercial: No  
 Slab on Grade: Yes  
 BCT: No  
 Building Slab: No  
 Asphalt Used: No  
 Concrete Used: Yes  
 Clean Soil 3ft: Yes  
 Clean Soil 10ft: No  
 Alternate Barrier: No

IL EPA Id: 0316345123  
 US EPA Id: Not reported  
 Longitude: -87.625173  
 Latitude: 41.859527  
 Contact Name: Kimberly Worthington  
 Contact Address: 30 North LaSalle Street  
 Contact City,St,Zip: Chicago, IL 60602  
 Contact Phone: (312) 744-9139  
 Date Enrolled: 10/25/2010  
 Point Of Contact: David Bremer  
 Consultant Company: Carnow, Conibear & Associates, Ltd.  
 Consultant Address: 600 West Van Buren Street  
 Consultant City,St,Zip: Chicago, IL 60607  
 Consultant Phone: (312) 762-2915  
 Proj Mgr Assigned: Josh Rilying  
 Sec. 4 Letter Date: Not reported  
 Active: No  
 No Further Remediation Letter Dt: 05/29/2015  
 Remediation Applicant Co: City of Chicago, Department of Environment  
 Effective: True  
 Remediation Applicant Name: Kimberly Worthington  
 Remediation Applicant Company: City of Chicago Fleet and Facility Management  
 Remediation Applicant Address: 30 North LaSalle Street  
 Remediation Applicant City,St,Zip: Chicago, IL 60602  
 Illinois EPA: 0316345123

MAP FINDINGS  
FOCUS MAP 3

Map ID      Site      Database(s)      EPA ID Number

**WABASH PARK (Continued)**

**S110685046**

Site Name: Wabash Park  
 NFR Letter: 2015-05-29  
 NFR Letter Date Recorded: 2015-06-11  
 Comprehensive/Focused: Comprehensive  
 Worker Caution: Yes  
 Acres: 1.1  
 Land Use: Residential or Industrial/Commercial  
 Ground Water Use Restriction: No  
 Highway Authority Agreement: No  
 Ordinance: Yes  
 Industrial - Commercial: No  
 Slab on Grade: Yes  
 BCT: No  
 Building Slab: No  
 Asphalt Used: No  
 Concrete Used: Yes  
 Clean Soil 3ft: Yes  
 Clean Soil 10ft: No  
 Alternate Barrier: No

IL EPA Id: 0316345123  
 US EPA Id: Not reported  
 Longitude: -87.625173  
 Latitude: 41.859527  
 Contact Name: Kimberly Worthington  
 Contact Address: 30 North LaSalle Street  
 Contact City,St,Zip: Chicago, IL 60602  
 Contact Phone: (312) 744-9139  
 Date Enrolled: 10/25/2010  
 Point Of Contact: Richard O'Brien, P.E.  
 Consultant Company: Carnow, Conibear & Associates, Ltd.  
 Consultant Address: 600 West Van Buren Street  
 Consultant City,St,Zip: Chicago, IL 60607  
 Consultant Phone: (312) 762-2908  
 Proj Mgr Assigned: Josh Rilying  
 Sec. 4 Letter Date: Not reported  
 Active: No  
 No Further Remediation Letter Dt: 05/29/2015  
 Remediation Applicant Co: City of Chicago, Department of Environment  
 Effective: True  
 Remediation Applicant Name: Kimberly Worthington  
 Remediation Applicant Company: City of Chicago Fleet and Facility Management  
 Remediation Applicant Address: 30 North LaSalle Street  
 Remediation Applicant City,St,Zip: Chicago, IL 60602  
 Illinois EPA: 0316345123  
 Site Name: Wabash Park  
 NFR Letter: 2015-05-29  
 NFR Letter Date Recorded: 2015-06-11  
 Comprehensive/Focused: Comprehensive  
 Worker Caution: Yes  
 Acres: 1.1  
 Land Use: Residential or Industrial/Commercial  
 Ground Water Use Restriction: No  
 Highway Authority Agreement: No  
 Ordinance: Yes  
 Industrial - Commercial: No

MAP FINDINGS  
FOCUS MAP 3

Map ID      Site      Database(s)      EPA ID Number

---

**WABASH PARK (Continued)**

**S110685046**

Slab on Grade:            Yes  
 BCT:                        No  
 Building Slab:            No  
 Asphalt Used:            No  
 Concrete Used:            Yes  
 Clean Soil 3ft:            Yes  
 Clean Soil 10ft:          No  
 Alternate Barrier:        No

**50**

**NATIONAL LEAD COMPANY  
 1516 SOUTH STATE STREET  
 CHICAGO, IL 60605**

**IL SRP    S104491659  
 N/A**

SRP:

IL EPA Id:                0316320026  
 US EPA Id:                ILD982074726  
 Longitude:                -87.628108  
 Latitude:                 41.861583  
 Contact Name:            Arthur Slavin  
 Contact Address:         225 West Hubbard Street  
 Contact City,St,Zip:     Chicago, IL 60610  
 Contact Phone:            (312) 832-2500  
 Date Enrolled:            07/11/1997  
 Point Of Contact:        Margaret M. Karolyi  
 Consultant Company:     Carlson Environmental, Inc.  
 Consultant Address:     65 East Wacker Place  
 Consultant City,St,Zip:   Chicago, IL 60601  
 Consultant Phone:        (312) 704-8843  
 Proj Mgr Assigned:      Not assigned  
 Sec. 4 Letter Date:      Not reported  
 Active:                    No  
 No Further Remediation Letter Dt:    Not reported  
 Remediation Applicant Co:            Cityview, L.L.C.  
 Effective:                 False  
 Remediation Applicant Name:        Not reported  
 Remediation Applicant Company:     Not reported  
 Remediation Applicant Address:      Not reported  
 Remediation Applicant City,St,Zip:   Not reported  
 Illinois EPA:             Not reported  
 Site Name:                Not reported  
 NFR Letter:               Not reported  
 NFR Letter Date Recorded:            Not reported  
 Comprehensive/Focused:              Not reported  
 Worker Caution:                        Not reported  
 Acres:                     Not reported  
 Land Use:                 Not reported  
 Ground Water Use Restriction:        Not reported  
 Highway Authority Agreement:        Not reported  
 Ordinance:                Not reported  
 Industrial - Commercial:                Not reported  
 Slab on Grade:            Not reported  
 BCT:                        Not reported  
 Building Slab:            Not reported  
 Asphalt Used:            Not reported  
 Concrete Used:            Not reported  
 Clean Soil 3ft:            Not reported  
 Clean Soil 10ft:          Not reported

MAP FINDINGS  
FOCUS MAP 3

Map ID	Site	Database(s)	EPA ID Number
	<b>NATIONAL LEAD COMPANY (Continued)</b>		<b>S104491659</b>
	Alternate Barrier: Not reported		
<b>50</b>	<b>NATIONAL LEAD CO FCTY #13 1516 SOUTH STATE STREET CHICAGO, IL 60605</b>	<b>CERCLIS-NFRAP</b>	<b>1003872679 ILD982074726</b>
	CERCLIS-NFRAP: Site ID: 0505493 Federal Facility: Not a Federal Facility NPL Status: Not on the NPL Non NPL Status: NFRAP-Site does not qualify for the NPL based on existing information		
	Program Priority: Description: Environmental Justice Indicator  Description: Great Lakes		
	CERCLIS-NFRAP Assessment History: Action: PRELIMINARY ASSESSMENT Date Started: / / Date Completed: 03/16/90 Priority Level: Low priority for further assessment  Action: ARCHIVE SITE Date Started: / / Date Completed: 03/24/94 Priority Level: Not reported  Action: SITE INSPECTION Date Started: 03/24/94 Date Completed: 03/24/94 Priority Level: NFRAP-Site does not qualify for the NPL based on existing information  Action: DISCOVERY Date Started: / / Date Completed: 01/29/88 Priority Level: Not reported		
<b>50</b>	<b>1501 SOUTH STATE STREET 1501 SOUTH STATE STREET CHICAGO, IL 60605</b>	<b>IL ENG CONTROLS IL INST CONTROL IL SRP</b>	<b>S104491662 N/A</b>
	ENGINEERING CONTROLS: Illinois Epa Id: 0316325316 NFR Letter: 11/30/2000 Date NFR Recorded: 01/12/2001 Comprehensive / Focused: Comprehensive Remediation Applicant Name: William Warman RA Company: 1501 South State Street L.L.C. RA Address: 27 East Monroe Street RA City,St,Zip: Chicago, IL 60603-5600 Worker Caution: Yes Acres: 0.483 Land Use: Industrial/Commercial		

MAP FINDINGS  
FOCUS MAP 3

Map ID      Site      Database(s)      EPA ID Number

---

**1501 SOUTH STATE STREET (Continued)**

**S104491662**

Ground Water Use Restriction: No  
Highway Authority Agreement: No  
Ordinance: Yes  
Industrial - Commercial: Yes  
Slab on Grade: No  
BCT: No  
Building Slab: Yes  
Asphalt Used: No  
Concrete Used: No  
Clean Soil 3ft: No  
Clean Soil 10ft: No  
Alternate Barrier: No

**IL INSTUTIONAL CONTROL:**

Illinois EPA Id: 0316325316  
NFR Letter: 11/30/2000  
Date NFR Recorded: 01/12/2001  
Comprehensive / Focused: Comprehensive  
Remediation Applicant Name: William Warman  
RA Company: 1501 South State Street L.L.C.  
RA Address: 27 East Monroe Street  
RA City,St,Zip: Chicago, IL 60603-5600  
Worker Caution: Yes  
Acres: 0.483  
Land Use: Industrial/Commercial  
Ground Water Use Restriction: No  
Highway Authority Agreement: No  
Ordinance: Yes  
Industrial - Commercial: Yes  
Slab on Grade: No  
BCT: No  
Building Slab: Yes  
Asphalt Used: No  
Concrete Used: No  
Clean Soil 3ft: No  
Clean Soil 10ft: No  
Alternate Barrier: No

**SRP:**

IL EPA Id: 0316325316  
US EPA Id: Not reported  
Longitude: -87.626981  
Latitude: 41.862193  
Contact Name: William Warman  
Contact Address: 27 East Monroe Street  
Contact City,St,Zip: Chicago, IL 60603-5600  
Contact Phone: (312) 332-7095  
Date Enrolled: 03/31/1999  
Point Of Contact: Clifford S. Lee  
Consultant Company: GaiaTech, Inc.  
Consultant Address: 135 South LaSalle Street  
Consultant City,St,Zip: Chicago, IL 60603  
Consultant Phone: (312) 541-4200  
Proj Mgr Assigned: Jennifer Seul  
Sec. 4 Letter Date: Not reported  
Active: No

MAP FINDINGS  
FOCUS MAP 3

Map ID	Site	Database(s)	EPA ID Number
	<b>1501 SOUTH STATE STREET (Continued)</b>		<b>S104491662</b>
	No Further Remediation Letter Dt: 11/30/2000		
	Remediation Applicant Co: 1501 South State Street, L.L.C.		
	Effective: True		
	Remediation Applicant Name: William Warman		
	Remediation Applicant Company: 1501 South State Street L.L.C.		
	Remediation Applicant Address: 27 East Monroe Street		
	Remediation Applicant City,St,Zip: Chicago, IL 60603-5600		
	Illinois EPA: 0316325316		
	Site Name: 1501 South State Street		
	NFR Letter: 2000-11-30		
	NFR Letter Date Recorded: 2001-01-12		
	Comprehensive/Focused: Comprehensive		
	Worker Caution: Yes		
	Acres: 0.483		
	Land Use: Industrial/Commercial		
	Ground Water Use Restriction: No		
	Highway Authority Agreement: No		
	Ordinance: Yes		
	Industrial - Commercial: Yes		
	Slab on Grade: No		
	BCT: No		
	Building Slab: Yes		
	Asphalt Used: No		
	Concrete Used: No		
	Clean Soil 3ft: No		
	Clean Soil 10ft: No		
	Alternate Barrier: No		
<b>51</b>	<b>CHICAGO AIRPORT, CITY OF OIL STATION SEPARATOR #1 CHICAGO, IL 60666</b>	<b>IL LUST</b>	<b>S103687692 N/A</b>
	LUST:		
	Incident Num: 962126		
	IL EPA Id: 0316765077		
	Product: Used Oil		
	IEMA Date: 11/14/1996		
	Project Manager: Davison		
	Project Manager Phone: Not reported		
	Email: Not reported		
	PRP Name: City of Chicago Airport		
	PRP Contact: Ray Goodin		
	PRP Address: O'Hare Airport		
	PRP City,St,Zip: Chicago, IL 60666		
	PRP Phone: Not reported		
	Site Classification: Not reported		
	Section 57.5(g) Letter: 732		
	Date Section 57.5(g) Letter: Not reported		
	Non LUST Determination Letter: Not reported		
	20 Report Received: 01/21/1997		
	45 Report Received: 06/23/1997		
	<b>NFA/NFR Letter: 08/18/1997</b>		
	NFR Date Recorded: 10/02/1997		

MAP FINDINGS  
FOCUS MAP 3

Map ID	Site	Database(s)	EPA ID Number
51	<b>CHICAGO AIRPORT, CITY OF STATION #3 CHICAGO, IL 60666</b>	<b>IL LUST</b>	<b>S103687693 N/A</b>
	LUST: Incident Num: 962069 IL EPA Id: 0316765078 Product: Used Oil IEMA Date: 11/06/1996 Project Manager: Davison Project Manager Phone: Not reported Email: Not reported PRP Name: City of Chicago Airport PRP Contact: Ray Goodin PRP Address: O'Hare Airport PRP City,St,Zip: Chicago, IL 60666 PRP Phone: Not reported Site Classification: Not reported Section 57.5(g) Letter: 732 Date Section 57.5(g) Letter: Not reported Non LUST Determination Letter: Not reported 20 Report Received: 01/21/1997 45 Report Received: 06/23/1997 <b>NFA/NFR Letter: 08/18/1997</b> NFR Date Recorded: 10/02/1997		
51	<b>SIGNATURE FLIGHT SUPPORT 15TH ST AND LAKEFRONT CHICAGO, IL 60605</b>	<b>RCRA NonGen / NLR IL LUST</b>	<b>1001487439 ILD984837575</b>
	RCRA NonGen / NLR: Date form received by agency: 04/01/2006 Facility name: SIGNATURE FLIGHT SUPPORT Facility address: 15TH ST AND LAKEFRONT CHICAGO, IL 60605 EPA ID: ILD984837575 Contact: ENV COORDINATOR Contact address: Not reported Not reported Contact country: US Contact telephone: (312) 922-5454 Contact email: Not reported EPA Region: 05 Classification: Non-Generator Description: Handler: Non-Generators do not presently generate hazardous waste		
	Owner/Operator Summary: Owner/operator name: SIGNATURE FLIGHT SUPPORT Owner/operator address: 15TH AND THE LAKE CHICAGO, IL 60605 Owner/operator country: Not reported Owner/operator telephone: (312) 922-5454 Legal status: Private Owner/Operator Type: Owner Owner/Op start date: Not reported Owner/Op end date: Not reported		
	Owner/operator name: SIGNATURE FLIGHT SUPPORT Owner/operator address: Not reported		



MAP FINDINGS  
FOCUS MAP 3

Map ID      Site      Database(s)      EPA ID Number

---

**SIGNATURE FLIGHT SUPPORT (Continued)**

**1001487439**

Not reported  
Owner/operator country: US  
Owner/operator telephone: Not reported  
Legal status: Private  
Owner/Operator Type: Owner  
Owner/Op start date: 01/01/1900  
Owner/Op end date: Not reported

Owner/operator name: SIGNATURE FLIGHT SUPPORT  
Owner/operator address: Not reported  
Not reported

Owner/operator country: US  
Owner/operator telephone: Not reported  
Legal status: Private  
Owner/Operator Type: Operator  
Owner/Op start date: 01/01/1900  
Owner/Op end date: Not reported

Handler Activities Summary:

U.S. importer of hazardous waste: No  
Mixed waste (haz. and radioactive): No  
Recycler of hazardous waste: No  
Transporter of hazardous waste: No  
Treater, storer or disposer of HW: No  
Underground injection activity: No  
On-site burner exemption: No  
Furnace exemption: No  
Used oil fuel burner: No  
Used oil processor: No  
User oil refiner: No  
Used oil fuel marketer to burner: No  
Used oil Specification marketer: No  
Used oil transfer facility: No  
Used oil transporter: No

Historical Generators:

Date form received by agency: 03/01/2000  
Site name: SIGNATURE FLIGHT SUPPORT  
Classification: Not a generator, verified

Date form received by agency: 05/25/1999  
Site name: SIGNATURE FLIGHT SUPPORT  
Classification: Large Quantity Generator

. Waste code: D001  
. Waste name: IGNITABLE WASTE

Violation Status: No violations found

LUST:

Incident Num: 920051  
IL EPA Id: 0316325128  
Product: Jet Fuel  
IEMA Date: 01/08/1992  
Project Manager: McGill  
Project Manager Phone: (217) 524-5137  
Email: Scott.McGill@illinois.gov

MAP FINDINGS  
FOCUS MAP 3

Map ID	Site	Database(s)	EPA ID Number
	<b>SIGNATURE FLIGHT SUPPORT (Continued)</b>		<b>1001487439</b>
	PRP Name: Signature Flight Support PRP Contact: John McGee, Environmental Affairs Mgr. PRP Address: Airport Marriott Hotel, Suite A23, 5521 West Spruce Street PRP City,St,Zip: Tampa, FL 33607 PRP Phone: Not reported Site Classification: Not reported Section 57.5(g) Letter: 731 Date Section 57.5(g) Letter: Not reported Non LUST Determination Letter: Not reported 20 Report Received: 04/29/1992 45 Report Received: Not reported <b>NFA/NFR Letter: Not reported</b> NFR Date Recorded: Not reported		
<b>51</b>	<b>SIGNATURE FLIGHT SUPPORT 15TH STREET &amp; LAKE FRONT CHICAGO, IL 60605</b>	<b>IL LUST</b>	<b>S103688548 N/A</b>
	LUST: Incident Num: 932328 IL EPA Id: 0316325128 Product: Jet Fuel IEMA Date: 08/30/1993 Project Manager: McGill Project Manager Phone: (217) 524-5137 Email: Scott.McGill@illinois.gov PRP Name: Signature Flight Support PRP Contact: John McGee, Environmental Affairs Mgr. PRP Address: Airport Marriott Hotel, Suite A23, 5521 West Spruce Street PRP City,St,Zip: Tampa, FL 33607 PRP Phone: Not reported Site Classification: HIGH Section 57.5(g) Letter: 732 Date Section 57.5(g) Letter: Not reported Non LUST Determination Letter: Not reported 20 Report Received: 09/13/1993 45 Report Received: 02/28/1994 <b>NFA/NFR Letter: Not reported</b> NFR Date Recorded: Not reported		
<b>51</b>	<b>CHICAGO, CITY OF 15TH &amp; LAKE MICHIGAN, MIEGS FIELD CHICAGO, IL 60649</b>	<b>IL LUST</b>	<b>S105225800 N/A</b>
	LUST: Incident Num: 921240 IL EPA Id: 0316435050 Product: Unleaded Gas, Fuel Oil IEMA Date: 05/08/1992 Project Manager: Bauer Project Manager Phone: (217) 782-3335 Email: Brian.Bauer@illinois.gov PRP Name: City of Chicago PRP Contact: Richard Bolger PRP Address: 1685 North Throop St. PRP City,St,Zip: Chicago, IL 60622		

MAP FINDINGS  
FOCUS MAP 3

Map ID	Site	Database(s)	EPA ID Number
	<b>CHICAGO, CITY OF (Continued)</b>		<b>S105225800</b>
	PRP Phone: Not reported		
	Site Classification: Not reported		
	Section 57.5(g) Letter: 731		
	Date Section 57.5(g) Letter: Not reported		
	Non LUST Determination Letter: Not reported		
	20 Report Received: 10/29/1992		
	45 Report Received: 02/16/1993		
	<b>NFA/NFR Letter: Not reported</b>		
	NFR Date Recorded: Not reported		
<b>51</b>	<b>CHICAGO PARK DISTRICT 1521 SOUTH LINN WHITE DRIVE CHICAGO, IL 60605</b>	<b>IL LUST</b>	<b>S117724643 N/A</b>
	LUST:		
	Incident Num: 20150192		
	IL EPA Id: 0316325574		
	Product: Diesel		
	IEMA Date: 02/24/2015		
	Project Manager: Myers		
	Project Manager Phone: (217) 785-7491		
	Email: Dave.Myers@illinois.gov		
	PRP Name: Not reported		
	PRP Contact: Not reported		
	PRP Address: Not reported		
	PRP City,St,Zip: Not reported		
	PRP Phone: Not reported		
	Site Classification: Not reported		
	Section 57.5(g) Letter: 734		
	Date Section 57.5(g) Letter: Not reported		
	Non LUST Determination Letter: Not reported		
	20 Report Received: 03/09/2015		
	45 Report Received: 04/13/2015		
	<b>NFA/NFR Letter: Not reported</b>		
	NFR Date Recorded: Not reported		
<b>52</b>	<b>BURNHAM PARK HARBOR 1559 S LAKE SHORE DR CHICAGO, IL 60605</b>	<b>IL UST</b>	<b>U003667831 N/A</b>
	UST:		
	Facility ID: 2036651		
	Facility Status: ACTIVE		
	<b>Facility Type: CITY / TOWN</b>		
	Owner Id: U0002888		
	Owner Name: Chicago Park District		
	Owner Address: 541 North Fairbanks Court		
	Owner City,St,Zip: Chicago, IL 60611		
	Tank Number: 1		
	<b>Tank Status: Exempt from registration</b>		
	Tank Capacity: 500		
	Tank Substance: Heating Oil		
	Last Used Date: 12/31/1973		
	OSFM First Notify Date: 1/1/1902		
	Red Tag Issue Date: Not reported		

MAP FINDINGS  
FOCUS MAP 3

Map ID Site Database(s) EPA ID Number

**BURNHAM PARK HARBOR (Continued)**

**U003667831**

Install Date: Not reported  
**Green Tag Decal: Q003644**  
**Green Tag Issue Date: 5/13/2015**  
**Green Tag Expire Date: 12/31/2017**  
 Fee Due: Not reported  
 Motor Fuel Permit Inspection Date: 5/13/2015  
 Motor Fuel Permit Expiration Date: 12/31/2017  
 MOTOR FUEL TYPE: Marina  
 Pending Nov: N  
 IEMA: Not reported  
 Equipment Type: Not reported  
 Equipment: Not reported  
 Last Passing Date: Not reported  
 Test Expire Date: Not reported

Tank Number: 2  
**Tank Status: Currently in use**  
 Tank Capacity: 12000  
 Tank Substance: Gasoline  
 Last Used Date: Not reported  
 OSFM First Notify Date: 5/29/2001  
 Red Tag Issue Date: Not reported  
 Install Date: 4/10/2001  
**Green Tag Decal: Q003644**  
**Green Tag Issue Date: 5/13/2015**  
**Green Tag Expire Date: 12/31/2017**  
 Fee Due: Not reported  
 Motor Fuel Permit Inspection Date: 5/13/2015  
 Motor Fuel Permit Expiration Date: 12/31/2017  
 MOTOR FUEL TYPE: Marina  
 Pending Nov: N  
 IEMA: Not reported  
 Equipment Type: Corrosion Prot - Piping  
 Equipment: Flexible Non-Corrosive  
 Last Passing Date: N/A  
 Test Expire Date: N/A

Tank Number: 3  
**Tank Status: Currently in use**  
 Tank Capacity: 8000  
 Tank Substance: Diesel Fuel  
 Last Used Date: Not reported  
 OSFM First Notify Date: 5/29/2001  
 Red Tag Issue Date: Not reported  
 Install Date: 4/10/2001  
**Green Tag Decal: Q003644**  
**Green Tag Issue Date: 5/13/2015**  
**Green Tag Expire Date: 12/31/2017**  
 Fee Due: Not reported  
 Motor Fuel Permit Inspection Date: 5/13/2015  
 Motor Fuel Permit Expiration Date: 12/31/2017  
 MOTOR FUEL TYPE: Marina  
 Pending Nov: N  
 IEMA: Not reported  
 Equipment Type: Corrosion Prot - Piping

MAP FINDINGS  
FOCUS MAP 3

Map ID	Site	Database(s)	EPA ID Number
	<b>BURNHAM PARK HARBOR (Continued)</b>		<b>U003667831</b>
	Equipment: Flexible Non-Corrosive		
	Last Passing Date: N/A		
	Test Expire Date: N/A		
<b>52</b>	<b>BURNHAM HARBOR 1559 SE LAKE SHORE DR CHICAGO, IL 60605</b>	<b>RCRA-CESQG</b>	<b>1006930476 ILR000123448</b>
	RCRA-CESQG:		
	Date form received by agency: 09/02/2003		
	Facility name: BURNHAM HARBOR		
	Facility address: 1559 SE LAKE SHORE DR CHICAGO, IL 60605		
	EPA ID: ILR000123448		
	Contact: TONI CHICO		
	Contact address: Not reported		
	Contact country: US		
	Contact telephone: (312) 747-7009		
	Contact email: Not reported		
	EPA Region: 05		
	Classification: Conditionally Exempt Small Quantity Generator		
	Description: Handler: generates 100 kg or less of hazardous waste per calendar month, and accumulates 1000 kg or less of hazardous waste at any time; or generates 1 kg or less of acutely hazardous waste per calendar month, and accumulates at any time: 1 kg or less of acutely hazardous waste; or 100 kg or less of any residue or contaminated soil, waste or other debris resulting from the cleanup of a spill, into or on any land or water, of acutely hazardous waste; or generates 100 kg or less of any residue or contaminated soil, waste or other debris resulting from the cleanup of a spill, into or on any land or water, of acutely hazardous waste during any calendar month, and accumulates at any time: 1 kg or less of acutely hazardous waste; or 100 kg or less of any residue or contaminated soil, waste or other debris resulting from the cleanup of a spill, into or on any land or water, of acutely hazardous waste		
	Owner/Operator Summary:		
	Owner/operator name: WESTREC MARINE		
	Owner/operator address: 541 N FAIRBANKS STE 1020 CHICAGO, IL 60611		
	Owner/operator country: Not reported		
	Owner/operator telephone: (312) 747-7009		
	Legal status: Private		
	Owner/Operator Type: Owner		
	Owner/Op start date: 09/02/2003		
	Owner/Op end date: Not reported		
	Owner/operator name: WESTREC MARINE		
	Owner/operator address: 541 N FAIRBANKS STE 1020 CHICAGO, IL 60611		
	Owner/operator country: Not reported		
	Owner/operator telephone: (312) 747-7009		
	Legal status: Private		
	Owner/Operator Type: Operator		
	Owner/Op start date: 09/02/2003		
	Owner/Op end date: Not reported		

MAP FINDINGS  
FOCUS MAP 3

Map ID	Site	Database(s)	EPA ID Number
--------	------	-------------	---------------

**BURNHAM HARBOR (Continued)**

**1006930476**

Handler Activities Summary:

U.S. importer of hazardous waste:	No
Mixed waste (haz. and radioactive):	No
Recycler of hazardous waste:	No
Transporter of hazardous waste:	No
Treater, storer or disposer of HW:	No
Underground injection activity:	No
On-site burner exemption:	No
Furnace exemption:	No
Used oil fuel burner:	No
Used oil processor:	No
User oil refiner:	Yes
Used oil fuel marketer to burner:	No
Used oil Specification marketer:	No
Used oil transfer facility:	No
Used oil transporter:	No

Violation Status: No violations found

53

**NATIONAL PARKING CORPORATION  
1533-1537 SOUTH MICHIGAN AVENUE  
CHICAGO, IL 60605**

**IL ENG CONTROLS  
IL SRP**

**S106635175  
N/A**

ENGINEERING CONTROLS:

Illinois Epa Id:	0316325212
NFR Letter:	06/09/1998
Date NFR Recorded:	07/02/1998
Comprehensive / Focused:	Comprehensive
Remediation Applicant Name:	Nick Stocking
RA Company:	Chicago Urban Properties, Inc.
RA Address:	201 North Wells Street
RA City,St,Zip:	Chicago, IL 60606
Worker Caution:	No
Acres:	0.25
Land Use:	Residential or Industrial/Commercial
Ground Water Use Restriction:	No
Highway Authority Agreement:	No
Ordinance:	No
Industrial - Commercial:	No
Slab on Grade:	No
BCT:	No
Building Slab:	No
Asphalt Used:	Yes
Concrete Used:	Yes
Clean Soil 3ft:	No
Clean Soil 10ft:	No
Alternate Barrier:	No

SRP:

IL EPA Id:	0316325212
US EPA Id:	Not reported
Longitude:	-87.623545
Latitude:	41.861044
Contact Name:	Steve Lipe
Contact Address:	375 West Erie Street
Contact City,St,Zip:	Chicago, IL 60610
Contact Phone:	(312) 337-5775
Date Enrolled:	12/14/1995

MAP FINDINGS  
FOCUS MAP 3

Map ID Site Database(s) EPA ID Number

**NATIONAL PARKING CORPORATION (Continued)**

**S106635175**

Point Of Contact: Patrick Y. Liu, P.E.  
 Consultant Company: Liu Engineers/Architects  
 Consultant Address: 417 South Dearborn Street  
 Consultant City,St,Zip: Chicago, IL 60605  
 Consultant Phone: (312) 554-0050  
 Proj Mgr Assigned: Greg Dunn  
 Sec. 4 Letter Date: Not reported  
 Active: No  
 No Further Remediation Letter Dt: 06/09/1998  
 Remediation Applicant Co: Chicago Urban Properties, Inc.  
 Effective: True  
 Remediation Applicant Name: Nick Stocking  
 Remediation Applicant Company: Chicago Urban Properties, Inc.  
 Remediation Applicant Address: 201 North Wells Street  
 Remediation Applicant City,St,Zip: Chicago, IL 60606  
 Illinois EPA: 0316325212  
 Site Name: National Parking Corporation  
 NFR Letter: 1998-06-09  
 NFR Letter Date Recorded: 1998-07-02  
 Comprehensive/Focused: Comprehensive  
 Worker Caution: No  
 Acres: 0.25  
 Land Use: Residential or Industrial/Commercial  
 Ground Water Use Restriction: No  
 Highway Authority Agreement: No  
 Ordinance: No  
 Industrial - Commercial: No  
 Slab on Grade: No  
 BCT: No  
 Building Slab: No  
 Asphalt Used: Yes  
 Concrete Used: Yes  
 Clean Soil 3ft: No  
 Clean Soil 10ft: No  
 Alternate Barrier: No

53

**NATIONAL PARKING CORP.  
1533-37 SOUTH MICHIGAN AVE.  
CHICAGO, IL 60605**

**IL LUST S104522944  
N/A**

LUST:

Incident Num: 942156  
 IL EPA Id: 0316325212  
 Product: Other Petroleum  
 IEMA Date: 09/21/1994  
 Project Manager: Lowder  
 Project Manager Phone: (217) 785-5734  
 Email: Mike.Lowder@illinois.gov  
 PRP Name: National Parking Corp.  
 PRP Contact: John Spatuzza  
 PRP Address: 640 North La Salle St., Suite 270  
 PRP City,St,Zip: Chicago, IL 60610  
 PRP Phone: Not reported  
 Site Classification: Not reported  
 Section 57.5(g) Letter: 732  
 Date Section 57.5(g) Letter: Not reported  
 Non LUST Determination Letter: 1995-04-18

MAP FINDINGS  
FOCUS MAP 3

Map ID	Site	Database(s)	EPA ID Number
	<b>NATIONAL PARKING CORP. (Continued)</b>		<b>S104522944</b>
	20 Report Received: Not reported		
	45 Report Received: Not reported		
	<b>NFA/NFR Letter: Not reported</b>		
	NFR Date Recorded: Not reported		
<b>53</b>	<b>PARTIPILO, PETER 1602 SOUTH MICHIGAN AVE. CHICAGO, IL 60631</b>	<b>IL LUST</b>	<b>S104522882 N/A</b>
	LUST:		
	Incident Num: 942454		
	IL EPA Id: 0316330029		
	Product: Gasoline		
	IEMA Date: 11/01/1994		
	Project Manager: Nickell		
	Project Manager Phone: (217) 782-6762		
	Email: Not reported		
	PRP Name: Peter Partipilo		
	PRP Contact: Not reported		
	PRP Address: 6032 North Nickerson		
	PRP City,St,Zip: Chicago, IL 60631		
	PRP Phone: Not reported		
	Site Classification: Not reported		
	Section 57.5(g) Letter: 732		
	Date Section 57.5(g) Letter: Not reported		
	Non LUST Determination Letter: Not reported		
	20 Report Received: 11/16/1994		
	45 Report Received: 01/03/1995		
	<b>NFA/NFR Letter: 01/25/1995</b>		
	NFR Date Recorded: Not reported		
<b>54</b>	<b>UNITED MAINTENANCE CO INC 1550 S INDIANA CHICAGO, IL 60605</b>	<b>IL UST</b>	<b>U003193651 N/A</b>
	UST:		
	Facility ID: 2035785		
	Facility Status: EXEMPT		
	<b>Facility Type: COMMERCIAL / RETAIL</b>		
	Owner Id: U0026041		
	Owner Name: Simon Rick		
	Owner Address: 1550 S Indiana		
	Owner City,St,Zip: Chicago, IL 60605		
	Tank Number: 1		
	<b>Tank Status: Exempt from registration</b>		
	Tank Capacity: 3000		
	Tank Substance: Heating Oil		
	Last Used Date: 1/1/1960		
	OSFM First Notify Date: 6/21/1997		
	Red Tag Issue Date: Not reported		
	Install Date: Not reported		
	<b>Green Tag Decal: Not reported</b>		
	<b>Green Tag Issue Date: Not reported</b>		
	<b>Green Tag Expire Date: Not reported</b>		
	Fee Due: Not reported		



MAP FINDINGS  
FOCUS MAP 3

Map ID	Site	Database(s)	EPA ID Number
--------	------	-------------	---------------

**UNITED MAINTENANCE CO INC (Continued)**

**U003193651**

Motor Fuel Permit Inspection Date:	Not reported
Motor Fuel Permit Expiration Date:	Not reported
MOTOR FUEL TYPE:	Not reported
Pending Nov:	N
IEMA:	Not reported
Equipment Type:	Not reported
Equipment:	Not reported
Last Passing Date:	Not reported
Test Expire Date:	Not reported

54

**LAKESHORE PETROCORP  
13759 SOUTH INDIANA AVENUE  
CHICAGO, IL 60627**

**IL LUST U001142719  
IL UST N/A**

LUST:

Incident Num:	991505
IL EPA Id:	0316325323
Product:	Gasoline, Fuel Oil, Used Oil
IEMA Date:	06/22/1999
Project Manager:	Carlock
Project Manager Phone:	(217) 782-6762
Email:	Not reported
PRP Name:	Lake Shore Petrocorp.
PRP Contact:	John Busch
PRP Address:	241 South Frontage Rd., Suite 45
PRP City,St,Zip:	Burr Ridge, IL 60521
PRP Phone:	6303238312
Site Classification:	Not reported
Section 57.5(g) Letter:	732
Date Section 57.5(g) Letter:	Not reported
Non LUST Determination Letter:	Not reported
20 Report Received:	07/19/1999
45 Report Received:	08/04/1999
<b>NFA/NFR Letter:</b>	<b>Not reported</b>
NFR Date Recorded:	Not reported

UST:

Facility ID:	2021429
Facility Status:	CLOSED
<b>Facility Type:</b>	<b>GOLF COURSE</b>
Owner Id:	U0008842
Owner Name:	Lake Shore Petroleum Corporation
Owner Address:	17 Pondview Road
Owner City,St,Zip:	Norfolk, MA 2056

Tank Number:	1
<b>Tank Status:</b>	<b>Removed</b>
Tank Capacity:	6000
Tank Substance:	Gasoline
Last Used Date:	12/31/1995
OSFM First Notify Date:	4/22/1986
Red Tag Issue Date:	Not reported
Install Date:	Not reported
<b>Green Tag Decal:</b>	<b>Not reported</b>
<b>Green Tag Issue Date:</b>	<b>Not reported</b>
<b>Green Tag Expire Date:</b>	<b>Not reported</b>
Fee Due:	Not reported

MAP FINDINGS  
FOCUS MAP 3

Map ID Site Database(s) EPA ID Number

LAKESHORE PETROCORP (Continued)

U001142719

Motor Fuel Permit Inspection Date: Not reported  
 Motor Fuel Permit Expiration Date: Not reported  
 MOTOR FUEL TYPE: Not reported  
 Pending Nov: N  
 IEMA: 99-1505  
 Equipment Type: Not reported  
 Equipment: Not reported  
 Last Passing Date: Not reported  
 Test Expire Date: Not reported

Tank Number: 2  
**Tank Status:** **Removed**  
 Tank Capacity: 6000  
 Tank Substance: Gasoline  
 Last Used Date: 12/31/1995  
 OSFM First Notify Date: 4/22/1986  
 Red Tag Issue Date: Not reported  
 Install Date: Not reported  
**Green Tag Decal:** **Not reported**  
**Green Tag Issue Date:** **Not reported**  
**Green Tag Expire Date:** **Not reported**  
 Fee Due: Not reported  
 Motor Fuel Permit Inspection Date: Not reported  
 Motor Fuel Permit Expiration Date: Not reported  
 MOTOR FUEL TYPE: Not reported  
 Pending Nov: N  
 IEMA: Not reported  
 Equipment Type: Not reported  
 Equipment: Not reported  
 Last Passing Date: Not reported  
 Test Expire Date: Not reported

Tank Number: 3  
**Tank Status:** **Removed**  
 Tank Capacity: 8000  
 Tank Substance: Gasoline  
 Last Used Date: 12/31/1995  
 OSFM First Notify Date: 4/22/1986  
 Red Tag Issue Date: Not reported  
 Install Date: Not reported  
**Green Tag Decal:** **Not reported**  
**Green Tag Issue Date:** **Not reported**  
**Green Tag Expire Date:** **Not reported**  
 Fee Due: Not reported  
 Motor Fuel Permit Inspection Date: Not reported  
 Motor Fuel Permit Expiration Date: Not reported  
 MOTOR FUEL TYPE: Not reported  
 Pending Nov: N  
 IEMA: Not reported  
 Equipment Type: Not reported  
 Equipment: Not reported  
 Last Passing Date: Not reported  
 Test Expire Date: Not reported

MAP FINDINGS  
FOCUS MAP 3

Map ID Site Database(s) EPA ID Number

LAKESHORE PETROCORP (Continued)

U001142719

Tank Number: 4  
**Tank Status:** **Removed**  
 Tank Capacity: 550  
 Tank Substance: Used Oil  
 Last Used Date: 12/31/1995  
 OSFM First Notify Date: 4/16/1986  
 Red Tag Issue Date: Not reported  
 Install Date: Not reported  
**Green Tag Decal:** **Not reported**  
**Green Tag Issue Date:** **Not reported**  
**Green Tag Expire Date:** **Not reported**  
 Fee Due: Not reported  
 Motor Fuel Permit Inspection Date: Not reported  
 Motor Fuel Permit Expiration Date: Not reported  
 MOTOR FUEL TYPE: Not reported  
 Pending Nov: N  
 IEMA: Not reported  
 Equipment Type: Not reported  
 Equipment: Not reported  
 Last Passing Date: Not reported  
 Test Expire Date: Not reported

Tank Number: 5  
**Tank Status:** **Exempt from registration**  
 Tank Capacity: 500  
 Tank Substance: Heating Oil  
 Last Used Date: 12/1/1973  
 OSFM First Notify Date: 8/3/1999  
 Red Tag Issue Date: Not reported  
 Install Date: Not reported  
**Green Tag Decal:** **Not reported**  
**Green Tag Issue Date:** **Not reported**  
**Green Tag Expire Date:** **Not reported**  
 Fee Due: Not reported  
 Motor Fuel Permit Inspection Date: Not reported  
 Motor Fuel Permit Expiration Date: Not reported  
 MOTOR FUEL TYPE: Not reported  
 Pending Nov: N  
 IEMA: Not reported  
 Equipment Type: Not reported  
 Equipment: Not reported  
 Last Passing Date: Not reported  
 Test Expire Date: Not reported

54

**NEW WEST REALITY  
1600 SOUTH INDIANA  
CHICAGO, IL 60616**

**IL LUST S106402037  
N/A**

LUST:  
 Incident Num: 20040430  
 IL EPA Id: 0316345049  
 Product: Gasoline  
 IEMA Date: 03/30/2004  
 Project Manager: Kuhlman  
 Project Manager Phone: (217) 785-5715  
 Email: Eric.Kuhlman@illinois.gov  
 PRP Name: Not reported

MAP FINDINGS  
FOCUS MAP 3

Map ID	Site	Database(s)	EPA ID Number
--------	------	-------------	---------------

**NEW WEST REALITY (Continued)**

**S106402037**

PRP Contact: Not reported  
 PRP Address: Not reported  
 PRP City,St,Zip: Not reported  
 PRP Phone: Not reported  
 Site Classification: Not reported  
 Section 57.5(g) Letter: P.A.  
 Date Section 57.5(g) Letter: Not reported  
 Non LUST Determination Letter: Not reported  
 20 Report Received: 04/29/2004  
 45 Report Received: 09/15/2004  
**NFA/NFR Letter: 10/15/2004**  
 NFR Date Recorded: 02/17/2005

**54 VACANT COMMERCIAL BUILDING  
 1600-12 S. INDIANA  
 CHICAGO, IL 60605**

**IL UST U003971936  
 N/A**

UST:

Facility ID: 2042126  
 Facility Status: EXEMPT  
**Facility Type: COMMERCIAL / RETAIL**  
 Owner Id: U0031924  
 Owner Name: 1600 Lakeside LLC  
 Owner Address: 1440 W. Taylor Street  
 Owner City,St,Zip: Chicago, IL 60607

Tank Number: 1  
**Tank Status: Exempt from registration**  
 Tank Capacity: 4000  
 Tank Substance: Gasoline  
 Last Used Date: 12/31/1973  
 OSFM First Notify Date: 4/5/2004  
 Red Tag Issue Date: Not reported  
 Install Date: Not reported  
**Green Tag Decal: Not reported**  
**Green Tag Issue Date: Not reported**  
**Green Tag Expire Date: Not reported**  
 Fee Due: Not reported  
 Motor Fuel Permit Inspection Date: Not reported  
 Motor Fuel Permit Expiration Date: Not reported  
 MOTOR FUEL TYPE: Not reported  
 Pending Nov: N  
 IEMA: 04-0430  
 Equipment Type: Not reported  
 Equipment: Not reported  
 Last Passing Date: Not reported  
 Test Expire Date: Not reported

Tank Number: 2  
**Tank Status: Exempt from registration**  
 Tank Capacity: 4000  
 Tank Substance: Gasoline  
 Last Used Date: 12/31/1973  
 OSFM First Notify Date: 4/5/2004  
 Red Tag Issue Date: Not reported  
 Install Date: Not reported  
**Green Tag Decal: Not reported**

MAP FINDINGS  
FOCUS MAP 3

Map ID Site Database(s) EPA ID Number

VACANT COMMERCIAL BUILDING (Continued)

U003971936

<b>Green Tag Issue Date:</b>	<b>Not reported</b>
<b>Green Tag Expire Date:</b>	<b>Not reported</b>
Fee Due:	Not reported
Motor Fuel Permit Inspection Date:	Not reported
Motor Fuel Permit Expiration Date:	Not reported
MOTOR FUEL TYPE:	Not reported
Pending Nov:	N
IEMA:	04-0430
Equipment Type:	Not reported
Equipment:	Not reported
Last Passing Date:	Not reported
Test Expire Date:	Not reported
Tank Number:	3
<b>Tank Status:</b>	<b>Exempt from registration</b>
Tank Capacity:	4000
Tank Substance:	Gasoline
Last Used Date:	12/31/1973
OSFM First Notify Date:	4/5/2004
Red Tag Issue Date:	Not reported
Install Date:	Not reported
<b>Green Tag Decal:</b>	<b>Not reported</b>
<b>Green Tag Issue Date:</b>	<b>Not reported</b>
<b>Green Tag Expire Date:</b>	<b>Not reported</b>
Fee Due:	Not reported
Motor Fuel Permit Inspection Date:	Not reported
Motor Fuel Permit Expiration Date:	Not reported
MOTOR FUEL TYPE:	Not reported
Pending Nov:	N
IEMA:	04-0430
Equipment Type:	Not reported
Equipment:	Not reported
Last Passing Date:	Not reported
Test Expire Date:	Not reported
Tank Number:	4
<b>Tank Status:</b>	<b>Exempt from registration</b>
Tank Capacity:	8700
Tank Substance:	Diesel Fuel
Last Used Date:	12/31/1973
OSFM First Notify Date:	8/31/2004
Red Tag Issue Date:	Not reported
Install Date:	Not reported
<b>Green Tag Decal:</b>	<b>Not reported</b>
<b>Green Tag Issue Date:</b>	<b>Not reported</b>
<b>Green Tag Expire Date:</b>	<b>Not reported</b>
Fee Due:	Not reported
Motor Fuel Permit Inspection Date:	Not reported
Motor Fuel Permit Expiration Date:	Not reported
MOTOR FUEL TYPE:	Not reported
Pending Nov:	N
IEMA:	04-0430
Equipment Type:	Not reported
Equipment:	Not reported
Last Passing Date:	Not reported

MAP FINDINGS  
FOCUS MAP 3

Map ID	Site	Database(s)	EPA ID Number
	<b>VACANT COMMERCIAL BUILDING (Continued)</b>		<b>U003971936</b>
	Test Expire Date: Not reported		
<b>54</b>	<b>16TH/INDIANA AVE</b> <b>CHICAGO, IL</b>	<b>IL NIPC</b>	<b>S100790198</b> <b>N/A</b>
<b>54</b>	<b>16TH STREET MU SHOP</b> <b>16TH ST E OF INDIANA AVE</b> <b>CHICAGO, IL 60616</b>	<b>IL UST</b>	<b>U000865536</b> <b>N/A</b>
	UST:		
	Facility ID: 2002598		
	Facility Status: CLOSED		
	<b>Facility Type: NONE</b>		
	Owner Id: U0010172		
	Owner Name: Metra NE II Regional RR Corp.		
	Owner Address: 547 W. Jackson Blvd.		
	Owner City,St,Zip: Chicago, IL 60661		
	Tank Number: 1		
	<b>Tank Status: Removed</b>		
	Tank Capacity: 2000		
	Tank Substance: Not reported		
	Last Used Date: 3/1/1989		
	OSFM First Notify Date: 10/26/1987		
	Red Tag Issue Date: Not reported		
	Install Date: Not reported		
	<b>Green Tag Decal: Not reported</b>		
	<b>Green Tag Issue Date: Not reported</b>		
	<b>Green Tag Expire Date: Not reported</b>		
	Fee Due: Not reported		
	Motor Fuel Permit Inspection Date: Not reported		
	Motor Fuel Permit Expiration Date: Not reported		
	MOTOR FUEL TYPE: Not reported		
	Pending Nov: N		
	IEMA: Not reported		
	Equipment Type: Not reported		
	Equipment: Not reported		
	Last Passing Date: Not reported		
	Test Expire Date: Not reported		
<b>54</b>	<b>ELMAMSURE</b> <b>1615-1631 INDIANA AVE</b> <b>CHICAGO, IL 60622</b>	<b>IL UST</b>	<b>U003042118</b> <b>N/A</b>
	UST:		
	Facility ID: 2034283		
	Facility Status: EXEMPT		
	<b>Facility Type: INDUSTRIAL / MANUFACTURING</b>		
	Owner Id: U0024199		
	Owner Name: Eastside Ltd Partnership		
	Owner Address: 1555 Sheffield		

MAP FINDINGS  
FOCUS MAP 3

Map ID Site Database(s) EPA ID Number

**ELMAMSURE (Continued)**

**U003042118**

Owner City,St,Zip: Chicago, IL 60622

Tank Number: 1

**Tank Status: Exempt from registration**

Tank Capacity: 12500

Tank Substance: Heating Oil

Last Used Date: 12/1/1973

OSFM First Notify Date: 8/22/1995

Red Tag Issue Date: Not reported

Install Date: Not reported

**Green Tag Decal: Not reported**

**Green Tag Issue Date: Not reported**

**Green Tag Expire Date: Not reported**

Fee Due: Not reported

Motor Fuel Permit Inspection Date: Not reported

Motor Fuel Permit Expiration Date: Not reported

MOTOR FUEL TYPE: Not reported

Pending Nov: N

IEMA: Not reported

Equipment Type: Not reported

Equipment: Not reported

Last Passing Date: Not reported

Test Expire Date: Not reported

Tank Number: 2

**Tank Status: Exempt from registration**

Tank Capacity: 12500

Tank Substance: Heating Oil

Last Used Date: 12/1/1973

OSFM First Notify Date: 8/22/1995

Red Tag Issue Date: Not reported

Install Date: Not reported

**Green Tag Decal: Not reported**

**Green Tag Issue Date: Not reported**

**Green Tag Expire Date: Not reported**

Fee Due: Not reported

Motor Fuel Permit Inspection Date: Not reported

Motor Fuel Permit Expiration Date: Not reported

MOTOR FUEL TYPE: Not reported

Pending Nov: N

IEMA: Not reported

Equipment Type: Not reported

Equipment: Not reported

Last Passing Date: Not reported

Test Expire Date: Not reported

54

**RIVER GROVE TRUST**  
**1632 S INDIANA AVE**  
**CHICAGO, IL 60616**

**IL UST U003668068**  
**N/A**

UST:

Facility ID: 2036920

Facility Status: EXEMPT

**Facility Type: NONE**

Owner Id: U0027059

Owner Name: River Grove Trust

Owner Address: 2755 W Lake St

MAP FINDINGS  
FOCUS MAP 3

Map ID Site Database(s) EPA ID Number

**RIVER GROVE TRUST (Continued)**

**U003668068**

Owner City,St,Zip: Melrose Park, IL 60160

Tank Number: 1

**Tank Status: Exempt from registration**

Tank Capacity: 5000

Tank Substance: Heating Oil

Last Used Date: 1/1/1960

OSFM First Notify Date: 1/1/1902

Red Tag Issue Date: Not reported

Install Date: Not reported

**Green Tag Decal: Not reported**

**Green Tag Issue Date: Not reported**

**Green Tag Expire Date: Not reported**

Fee Due: Not reported

Motor Fuel Permit Inspection Date: Not reported

Motor Fuel Permit Expiration Date: Not reported

MOTOR FUEL TYPE: Not reported

Pending Nov: N

IEMA: Not reported

Equipment Type: Not reported

Equipment: Not reported

Last Passing Date: Not reported

Test Expire Date: Not reported

55

**MCVITTIE PLATING COMPANY  
1600 SOUTH STATE STREET  
CHICAGO, IL 60616**

**IL INST CONTROL S104491672  
IL SRP N/A**

IL INSTUTIONAL CONTROL:

Illinois EPA Id: 0316335135

NFR Letter: 06/28/2005

Date NFR Recorded: 07/13/2005

Comprehensive / Focused: Comprehensive

Remediation Applicant Name: Gregory Berkowitz

RA Company: Debra A. Wolf Investment Trust

RA Address: 125 North Halsted Street

RA City,St,Zip: Chicago, IL 60661

Worker Caution: Yes

Acres: 0.92

Land Use: Residential or Industrial/Commercial

Ground Water Use Restriction: No

Highway Authority Agreement: No

Ordinance: Yes

Industrial - Commercial: No

Slab on Grade: No

BCT: No

Building Slab: No

Asphalt Used: No

Concrete Used: No

Clean Soil 3ft: No

Clean Soil 10ft: No

Alternate Barrier: No

SRP:

IL EPA Id: 0316335135

US EPA Id: ILD005473764

Longitude: -87.627754



MAP FINDINGS  
FOCUS MAP 3

Map ID Site Database(s) EPA ID Number

**MCVITTIE PLATING COMPANY (Continued)**

**S104491672**

Latitude: 41.859798  
 Contact Name: Debra Wolf  
 Contact Address: 770 North LaSalle Street  
 Contact City,St,Zip: Chicago, IL 60610  
 Contact Phone: (312) 255-9300  
 Date Enrolled: 04/21/1999  
 Point Of Contact: Mark J. Knight  
 Consultant Company: Baker Environmental, Inc.  
 Consultant Address: 801 West Adams Street  
 Consultant City,St,Zip: Chicago, IL 60607  
 Consultant Phone: (312) 707-8770  
 Proj Mgr Assigned: Jennifer Seul  
 Sec. 4 Letter Date: Not reported  
 Active: No  
 No Further Remediation Letter Dt: 06/28/2005  
 Remediation Applicant Co: American National Bank & Trust Co.  
 Effective: True  
 Remediation Applicant Name: Gregory Berkowitz  
 Remediation Applicant Company: Debra A. Wolf Investment Trust  
 Remediation Applicant Address: 125 North Halsted Street  
 Remediation Applicant City,St,Zip: Chicago, IL 60661  
 Illinois EPA: 0316335135  
 Site Name: McVittie Plating Company  
 NFR Letter: 2005-06-28  
 NFR Letter Date Recorded: 2005-07-13  
 Comprehensive/Focused: Comprehensive  
 Worker Caution: Yes  
 Acres: 0.92  
 Land Use: Residential or Industrial/Commercial  
 Ground Water Use Restriction: No  
 Highway Authority Agreement: No  
 Ordinance: Yes  
 Industrial - Commercial: No  
 Slab on Grade: No  
 BCT: No  
 Building Slab: No  
 Asphalt Used: No  
 Concrete Used: No  
 Clean Soil 3ft: No  
 Clean Soil 10ft: No  
 Alternate Barrier: No

**56 AUTO DRIVEAWAY CO  
1612 S PRAIRIE AVE  
CHICAGO, IL 60606**

**IL UST U000865878  
N/A**

UST:  
 Facility ID: 2025084  
 Facility Status: CLOSED  
**Facility Type: NONE**  
 Owner Id: U0014121  
 Owner Name: Sohl John F  
 Owner Address: 2718 Larkspur Ln  
 Owner City,St,Zip: Hazel Crest, IL 60429  
 Tank Number: 1  
**Tank Status: Removed**

MAP FINDINGS  
FOCUS MAP 3

Map ID Site Database(s) EPA ID Number

**AUTO DRIVEAWAY CO (Continued)**

**U000865878**

Tank Capacity: 2000  
 Tank Substance: Diesel Fuel  
 Last Used Date: 1/1/1978  
 OSFM First Notify Date: 12/7/1989  
 Red Tag Issue Date: Not reported  
 Install Date: Not reported  
**Green Tag Decal: Not reported**  
**Green Tag Issue Date: Not reported**  
**Green Tag Expire Date: Not reported**  
 Fee Due: \$0.00  
 Motor Fuel Permit Inspection Date: Not reported  
 Motor Fuel Permit Expiration Date: Not reported  
 MOTOR FUEL TYPE: Not reported  
 Pending Nov: N  
 IEMA: 01-0099  
 Equipment Type: Not reported  
 Equipment: Not reported  
 Last Passing Date: Not reported  
 Test Expire Date: Not reported

Tank Number: 2  
**Tank Status: Removed**  
 Tank Capacity: 3000  
 Tank Substance: Gasoline  
 Last Used Date: 1/1/1978  
 OSFM First Notify Date: 12/7/1989  
 Red Tag Issue Date: Not reported  
 Install Date: Not reported  
**Green Tag Decal: Not reported**  
**Green Tag Issue Date: Not reported**  
**Green Tag Expire Date: Not reported**  
 Fee Due: \$0.00  
 Motor Fuel Permit Inspection Date: Not reported  
 Motor Fuel Permit Expiration Date: Not reported  
 MOTOR FUEL TYPE: Not reported  
 Pending Nov: N  
 IEMA: Not reported  
 Equipment Type: Not reported  
 Equipment: Not reported  
 Last Passing Date: Not reported  
 Test Expire Date: Not reported

Tank Number: 3  
**Tank Status: Exempt from registration**  
 Tank Capacity: 550  
 Tank Substance: Heating Oil  
 Last Used Date: Not reported  
 OSFM First Notify Date: Not reported  
 Red Tag Issue Date: Not reported  
 Install Date: Not reported  
**Green Tag Decal: Not reported**  
**Green Tag Issue Date: Not reported**  
**Green Tag Expire Date: Not reported**  
 Fee Due: Not reported  
 Motor Fuel Permit Inspection Date: Not reported

MAP FINDINGS  
FOCUS MAP 3

Map ID      Site      Database(s)      EPA ID Number

---

**AUTO DRIVEAWAY CO (Continued)**

**U000865878**

Motor Fuel Permit Expiration Date: Not reported  
MOTOR FUEL TYPE: Not reported  
Pending Nov: N  
IEMA: Not reported  
Equipment Type: Not reported  
Equipment: Not reported  
Last Passing Date: Not reported  
Test Expire Date: Not reported

Tank Number: 4  
**Tank Status: Exempt from registration**  
Tank Capacity: 1000  
Tank Substance: Used Oil  
Last Used Date: 12/31/1973  
OSFM First Notify Date: Not reported  
Red Tag Issue Date: Not reported  
Install Date: Not reported  
**Green Tag Decal: Not reported**  
**Green Tag Issue Date: Not reported**  
**Green Tag Expire Date: Not reported**  
Fee Due: Not reported  
Motor Fuel Permit Inspection Date: Not reported  
Motor Fuel Permit Expiration Date: Not reported  
MOTOR FUEL TYPE: Not reported  
Pending Nov: N  
IEMA: Not reported  
Equipment Type: Not reported  
Equipment: Not reported  
Last Passing Date: Not reported  
Test Expire Date: Not reported

56

**CENTRAL STATION DEVELOPMENT CORP.**  
**1612 SOUTH PRAIRIE AVE.**  
**CHICAGO, IL 60616**

**IL LUST      S10487227**  
**N/A**

LUST:

Incident Num: 20010099  
IL EPA Id: 0316325344  
Product: Used Oil  
IEMA Date: 01/19/2001  
Project Manager: Myers  
Project Manager Phone: (217) 785-7491  
Email: Dave.Myers@illinois.gov  
PRP Name: 16th Street Venture, LLC  
PRP Contact: Timothy Desmond  
PRP Address: 1211 South Michigan Ave.  
PRP City,St,Zip: Chicago, IL 60605  
PRP Phone: 3126635769  
Site Classification: Not reported  
Section 57.5(g) Letter: 732  
Date Section 57.5(g) Letter: Not reported  
Non LUST Determination Letter: Not reported  
20 Report Received: 02/28/2001  
45 Report Received: 02/28/2001  
**NFA/NFR Letter: 09/14/2001**  
NFR Date Recorded: 04/29/2002

MAP FINDINGS  
FOCUS MAP 3

Map ID	Site	Database(s)	EPA ID Number
56	<b>METRA 16TH ST SUBSTATION</b> <b>1618 S PRAIRIE AVE</b> <b>CHICAGO, IL 60616</b>	<b>RCRA-CESQG</b> <b>FINDS</b>	<b>1004694476</b> <b>ILD984911057</b>
	<p>RCRA-CESQG:</p> <p>Date form received by agency: 02/03/1993</p> <p>Facility name: METRA 16TH ST SUBSTATION</p> <p>Facility address: 1618 S PRAIRIE AVE CHICAGO, IL 60616</p> <p>EPA ID: ILD984911057</p> <p>Contact: RANDY BOSMA</p> <p>Contact address: 803 E 95TH ST CHICAGO, IL 60619</p> <p>Contact country: US</p> <p>Contact telephone: (312) 322-7877</p> <p>Contact email: Not reported</p> <p>EPA Region: 05</p> <p>Classification: Conditionally Exempt Small Quantity Generator</p> <p>Description: Handler: generates 100 kg or less of hazardous waste per calendar month, and accumulates 1000 kg or less of hazardous waste at any time; or generates 1 kg or less of acutely hazardous waste per calendar month, and accumulates at any time: 1 kg or less of acutely hazardous waste; or 100 kg or less of any residue or contaminated soil, waste or other debris resulting from the cleanup of a spill, into or on any land or water, of acutely hazardous waste; or generates 100 kg or less of any residue or contaminated soil, waste or other debris resulting from the cleanup of a spill, into or on any land or water, of acutely hazardous waste during any calendar month, and accumulates at any time: 1 kg or less of acutely hazardous waste; or 100 kg or less of any residue or contaminated soil, waste or other debris resulting from the cleanup of a spill, into or on any land or water, of acutely hazardous waste</p> <p>Owner/Operator Summary:</p> <p>Owner/operator name: NE ILL REGIONAL COMMUTER RR CO</p> <p>Owner/operator address: 547 W JACKSON CHICAGO, IL 60661</p> <p>Owner/operator country: Not reported</p> <p>Owner/operator telephone: (312) 322-6900</p> <p>Legal status: Municipal</p> <p>Owner/Operator Type: Owner</p> <p>Owner/Op start date: Not reported</p> <p>Owner/Op end date: Not reported</p> <p>Handler Activities Summary:</p> <p>U.S. importer of hazardous waste: No</p> <p>Mixed waste (haz. and radioactive): No</p> <p>Recycler of hazardous waste: No</p> <p>Transporter of hazardous waste: No</p> <p>Treater, storer or disposer of HW: No</p> <p>Underground injection activity: No</p> <p>On-site burner exemption: No</p> <p>Furnace exemption: No</p> <p>Used oil fuel burner: No</p> <p>Used oil processor: No</p> <p>User oil refiner: No</p> <p>Used oil fuel marketer to burner: No</p> <p>Used oil Specification marketer: No</p>		

MAP FINDINGS  
FOCUS MAP 3

Map ID	Site	Database(s)	EPA ID Number
--------	------	-------------	---------------

**METRA 16TH ST SUBSTATION (Continued)**

**1004694476**

Used oil transfer facility: No  
 Used oil transporter: No

. Waste code: D000  
 . Waste name: Not Defined

. Waste code: X002  
 . Waste name: POLYCHLORINATED BIPHENOLS (PCBs)

Violation Status: No violations found

**FINDS:**

Registry ID: 110005920959

**Environmental Interest/Information System**

ACES (Illinois - Agency Compliance And Enforcement System) is the Illinois EPA Project to facilitate the permitting operations

RCRAInfo is a national information system that supports the Resource Conservation and Recovery Act (RCRA) program through the tracking of events and activities related to facilities that generate, transport, and treat, store, or dispose of hazardous waste. RCRAInfo allows RCRA program staff to track the notification, permit, compliance, and corrective action activities required under RCRA.

**57 ANNSAND ENVIRONMENTAL INC  
1700 S WENTWORTH  
CHICAGO HEIGHTS, IL 60411**

**FINDS 1004474476  
IL SSU N/A  
IL AIRS  
IL BOL**

**FINDS:**

Registry ID: 110001334878

**Environmental Interest/Information System**

AFS (Aerometric Information Retrieval System (AIRS) Facility Subsystem) replaces the former Compliance Data System (CDS), the National Emission Data System (NEDS), and the Storage and Retrieval of Aerometric Data (SAROAD). AIRS is the national repository for information concerning airborne pollution in the United States. AFS is used to track emissions and compliance data from industrial plants. AFS data are utilized by states to prepare State Implementation Plans to comply with regulatory programs and by EPA as an input for the estimation of total national emissions. AFS is undergoing a major redesign to support facility operating permits required under Title V of the Clean Air Act.

ACES (Illinois - Agency Compliance And Enforcement System) is the Illinois EPA Project to facilitate the permitting operations

AIR MINOR

**SSU:**

Facility ID: 0310455038  
 Facility Type: Not reported

MAP FINDINGS  
FOCUS MAP 3

Map ID	Site	Database(s)	EPA ID Number
--------	------	-------------	---------------

**ANNSAND ENVIRONMENTAL INC (Continued)**

**1004474476**

Lat/Long: Not reported  
 Directions: Not reported  
 Region: Des Plaines  
 Current Program: SRP-CO  
 Project Manager: Baldwin  
 Community Relations: Not reported  
 SSU Status: None-Tracking for SRP  
 FOS: Not reported  
 Year Completed: Not reported  
 Site Size: 17

**IL AIRS:**

Facility ID: 14600  
 ID Number: 031045ANQ  
 Year: Not reported  
 Contact Name: Not reported  
 Contact Title: Not reported  
 Contact Tele: Not reported  
 Contact Extention: Not reported  
 Contact EMail: Not reported  
 Contact Fax: Not reported  
 Cease Operation Date: 6/11/1999  
 SIC Code: 9999  
 Address Type Code: LOC

**BOL:**

Site Id: 170000387659  
 Inv Num: 0310455038  
 Interest Name: Action Wrecking Inc  
 Interest Type: BOL  
 Media Code: LAND

**58**

**GOODMAN, MARK  
 1700 SOUTH MICHIGAN AVENUE  
 CHICAGO, IL 60616**

**IL LUST S106984455  
 N/A**

**LUST:**

Incident Num: 20051117  
 IL EPA Id: 0316345070  
 Product: Gasoline  
 IEMA Date: 08/10/2005  
 Project Manager: Not reported  
 Project Manager Phone: Not reported  
 Email: Not reported  
 PRP Name: Mark Goodman  
 PRP Contact: Not reported  
 PRP Address: 5131 South Blackstone Avenue  
 PRP City,St,Zip: Chicago, IL 60615  
 PRP Phone: 3127188421  
 Site Classification: Not reported  
 Section 57.5(g) Letter: P.A.  
 Date Section 57.5(g) Letter: Not reported  
 Non LUST Determination Letter: Not reported  
 20 Report Received: 08/23/2005  
 45 Report Received: 01/30/2006  
**NFA/NFR Letter: Not reported**  
 NFR Date Recorded: Not reported

MAP FINDINGS  
FOCUS MAP 3

Map ID	Site	Database(s)	EPA ID Number
59	<b>PUBLIC BUILDING COMMISSION OF CHICAGO 1700 SOUTH STATE ST. CHICAGO, IL 60616</b>	<b>IL LUST</b>	<b>S105815746 N/A</b>
	LUST: Incident Num: 981752 IL EPA Id: 0316335123 Product: Other Petroleum IEMA Date: 07/17/1998 Project Manager: Urish Project Manager Phone: (217) 524-5596 Email: Matt.Urish@illinois.gov PRP Name: Public Building Commission of Chicago PRP Contact: John P. O'Connell PRP Address: Richard J. Daley Ctr., Rm. 200 PRP City,St,Zip: Chicago, IL 60602 PRP Phone: 3127449262 Site Classification: Not reported Section 57.5(g) Letter: 732 Date Section 57.5(g) Letter: Not reported Non LUST Determination Letter: Not reported 20 Report Received: Not reported 45 Report Received: Not reported <b>NFA/NFR Letter: Not reported</b> NFR Date Recorded: Not reported		
59	<b>PUBLIC BUILDING COMMISSION OF CHICAGO 1700 SOUTH STATE STREET CHICAGO, IL 60616</b>	<b>IL ENG CONTROLS IL INST CONTROL IL SRP</b>	<b>S106029713 N/A</b>
	ENGINEERING CONTROLS: Illinois Epa Id: 0316335123 NFR Letter: 06/20/2000 Date NFR Recorded: 07/25/2000 Comprehensive / Focused: Comprehensive Remediation Applicant Name: Timothy Coleman RA Company: Public Building Commission of Chicago RA Address: Daley Center RA City,St,Zip: Chicago, IL 60602 Worker Caution: Yes Acres: 6.7 Land Use: Industrial/Commercial Ground Water Use Restriction: No Highway Authority Agreement: No Ordinance: No Industrial - Commercial: Yes Slab on Grade: No BCT: No Building Slab: Yes Asphalt Used: Yes Concrete Used: Yes Clean Soil 3ft: No Clean Soil 10ft: No Alternate Barrier: No  IL INSTUTIONAL CONTROL: Illinois EPA Id: 0316335123 NFR Letter: 06/20/2000 Date NFR Recorded: 07/25/2000		

MAP FINDINGS  
FOCUS MAP 3

Map ID	Site	Database(s)	EPA ID Number
--------	------	-------------	---------------

**PUBLIC BUILDING COMMISSION OF CHICAGO (Continued)**

**S106029713**

Comprehensive / Focused: Comprehensive  
 Remediation Applicant Name: Timothy Coleman  
 RA Company: Public Building Commission of Chicago  
 RA Address: Daley Center  
 RA City,St,Zip: Chicago, IL 60602  
 Worker Caution: Yes  
 Acres: 6.7  
 Land Use: Industrial/Commercial  
 Ground Water Use Restriction: No  
 Highway Authority Agreement: No  
 Ordinance: No  
 Industrial - Commercial: Yes  
 Slab on Grade: No  
 BCT: No  
 Building Slab: Yes  
 Asphalt Used: Yes  
 Concrete Used: Yes  
 Clean Soil 3ft: No  
 Clean Soil 10ft: No  
 Alternate Barrier: No

**SRP:**

IL EPA Id: 0316335123  
 US EPA Id: ILR000053298  
 Longitude: -87.628734  
 Latitude: 41.858472  
 Contact Name: John O'Connell  
 Contact Address: Richard J. Daley Center  
 Contact City,St,Zip: Chicago, IL 60602  
 Contact Phone: (312) 744-9262  
 Date Enrolled: 04/08/1999  
 Point Of Contact: Ala E. Sassila, P.E.  
 Consultant Company: Carnow, Conibear & Associates, Ltd.  
 Consultant Address: 600 West Van Buren Street  
 Consultant City,St,Zip: Chicago, IL 60607  
 Consultant Phone: (312) 762-2908  
 Proj Mgr Assigned: Andrew Catlin  
 Sec. 4 Letter Date: Not reported  
 Active: No  
 No Further Remediation Letter Dt: 06/20/2000  
 Remediation Applicant Co: Public Building Commission of Chicago  
 Effective: True  
 Remediation Applicant Name: Timothy Coleman  
 Remediation Applicant Company: Public Building Commission of Chicago  
 Remediation Applicant Address: Daley Center  
 Remediation Applicant City,St,Zip: Chicago, IL 60602  
 Illinois EPA: 0316335123  
 Site Name: Public Building Commission of Chicago  
 NFR Letter: 2000-06-20  
 NFR Letter Date Recorded: 2000-07-25  
 Comprehensive/Focused: Comprehensive  
 Worker Caution: Yes  
 Acres: 6.7  
 Land Use: Industrial/Commercial  
 Ground Water Use Restriction: No  
 Highway Authority Agreement: No  
 Ordinance: No



MAP FINDINGS  
FOCUS MAP 3

Map ID	Site	Database(s)	EPA ID Number
--------	------	-------------	---------------

**PUBLIC BUILDING COMMISSION OF CHICAGO (Continued)**

**S106029713**

Industrial - Commercial:	Yes
Slab on Grade:	No
BCT:	No
Building Slab:	Yes
Asphalt Used:	Yes
Concrete Used:	Yes
Clean Soil 3ft:	No
Clean Soil 10ft:	No
Alternate Barrier:	No

60

**YELLOW CAB CO  
1730 S INDIANA  
CHICAGO, IL 60616**

**FINDS 1000291191  
IL LUST N/A**

FINDS:

Registry ID: 110005819301

Environmental Interest/Information System

ACES (Illinois - Agency Compliance And Enforcement System) is the Illinois EPA Project to facilitate the permitting operations

RCRAInfo is a national information system that supports the Resource Conservation and Recovery Act (RCRA) program through the tracking of events and activities related to facilities that generate, transport, and treat, store, or dispose of hazardous waste. RCRAInfo allows RCRA program staff to track the notification, permit, compliance, and corrective action activities required under RCRA.

LUST:

Incident Num:	20011305
IL EPA Id:	0316005640
Product:	Gasoline
IEMA Date:	07/27/2001
Project Manager:	Rossi
Project Manager Phone:	(217) 782-9285
Email:	Jenny.Rossi@illinois.gov
PRP Name:	Yellow Cab Management, Inc.
PRP Contact:	Ike Desplinter
PRP Address:	1730 South Indiana
PRP City,St,Zip:	Chicago, IL 60616
PRP Phone:	3122253399
Site Classification:	HIGH
Section 57.5(g) Letter:	732
Date Section 57.5(g) Letter:	Not reported
Non LUST Determination Letter:	Not reported
20 Report Received:	08/15/2001
45 Report Received:	09/07/2001
<b>NFA/NFR Letter:</b>	<b>11/07/2002</b>
NFR Date Recorded:	12/02/2002

Incident Num:	921588
IL EPA Id:	0316005640
Product:	Used Oil
IEMA Date:	06/11/1992

MAP FINDINGS  
FOCUS MAP 3

Map ID Site Database(s) EPA ID Number

**YELLOW CAB CO (Continued)**

**1000291191**

Project Manager: D. Hollis  
 Project Manager Phone: Not reported  
 Email: Not reported  
 PRP Name: Yellow Cab Co.  
 PRP Contact: Bill Snyder  
 PRP Address: 1730 South Indiana St.  
 PRP City,St,Zip: Chicago, IL 60616  
 PRP Phone: Not reported  
 Site Classification: Not reported  
 Section 57.5(g) Letter: 731  
 Date Section 57.5(g) Letter: Not reported  
 Non LUST Determination Letter: 1993-11-08  
 20 Report Received: 07/20/1992  
 45 Report Received: Not reported  
**NFA/NFR Letter: Not reported**  
 NFR Date Recorded: Not reported

60

**YELLOW CAB MANAGEMENT, INC. D/B/A YELLOW CAB CO.  
 1730 S. INDIANA AVENUE  
 CHICAGO, IL 60616**

**IL UST U003152266  
 N/A**

UST:

Facility ID: 2020582  
 Facility Status: CLOSED  
**Facility Type: NONE**  
 Owner Id: U0030365  
 Owner Name: Yellow Cab Management, Inc.  
 Owner Address: 1730 S. Indiana Avenue  
 Owner City,St,Zip: Chicago, IL 60616

Tank Number: 1  
**Tank Status: Removed**  
 Tank Capacity: 10000  
 Tank Substance: Gasoline  
 Last Used Date: 8/1/2001  
 OSFM First Notify Date: 5/5/1986  
 Red Tag Issue Date: Not reported  
 Install Date: 1/1/1981  
**Green Tag Decal: 4278**  
**Green Tag Issue Date: 2/19/1999**  
**Green Tag Expire Date: 12/31/2002**  
 Fee Due: \$0.00  
 Motor Fuel Permit Inspection Date: Not reported  
 Motor Fuel Permit Expiration Date: Not reported  
 MOTOR FUEL TYPE: Not reported  
 Pending Nov: N  
 IEMA: 01-1305,92-1588  
 Equipment Type: Not reported  
 Equipment: Not reported  
 Last Passing Date: Not reported  
 Test Expire Date: Not reported

Tank Number: 2  
**Tank Status: Removed**  
 Tank Capacity: 10000  
 Tank Substance: Gasoline  
 Last Used Date: 8/1/2001

MAP FINDINGS  
FOCUS MAP 3

Map ID Site Database(s) EPA ID Number

**YELLOW CAB MANAGEMENT, INC. D/B/A YELLOW CAB CO. (Continued)**

**U003152266**

OSFM First Notify Date: 5/5/1986  
 Red Tag Issue Date: Not reported  
 Install Date: 1/1/1981  
**Green Tag Decal: 4278**  
**Green Tag Issue Date: 2/19/1999**  
**Green Tag Expire Date: 12/31/2002**  
 Fee Due: \$0.00  
 Motor Fuel Permit Inspection Date: Not reported  
 Motor Fuel Permit Expiration Date: Not reported  
 MOTOR FUEL TYPE: Not reported  
 Pending Nov: N  
 IEMA: Not reported  
 Equipment Type: Not reported  
 Equipment: Not reported  
 Last Passing Date: Not reported  
 Test Expire Date: Not reported

Tank Number: 3  
**Tank Status: Removed**  
 Tank Capacity: 1000  
 Tank Substance: New Oil  
 Last Used Date: Not reported  
 OSFM First Notify Date: 5/5/1986  
 Red Tag Issue Date: Not reported  
 Install Date: Not reported  
**Green Tag Decal: 4278**  
**Green Tag Issue Date: 2/19/1999**  
**Green Tag Expire Date: 12/31/2002**  
 Fee Due: \$0.00  
 Motor Fuel Permit Inspection Date: Not reported  
 Motor Fuel Permit Expiration Date: Not reported  
 MOTOR FUEL TYPE: Not reported  
 Pending Nov: N  
 IEMA: Not reported  
 Equipment Type: Not reported  
 Equipment: Not reported  
 Last Passing Date: Not reported  
 Test Expire Date: Not reported

Tank Number: 4  
**Tank Status: Removed**  
 Tank Capacity: 1000  
 Tank Substance: Used Oil  
 Last Used Date: Not reported  
 OSFM First Notify Date: 5/5/1986  
 Red Tag Issue Date: Not reported  
 Install Date: Not reported  
**Green Tag Decal: 4278**  
**Green Tag Issue Date: 2/19/1999**  
**Green Tag Expire Date: 12/31/2002**  
 Fee Due: \$0.00  
 Motor Fuel Permit Inspection Date: Not reported  
 Motor Fuel Permit Expiration Date: Not reported  
 MOTOR FUEL TYPE: Not reported  
 Pending Nov: N

MAP FINDINGS  
FOCUS MAP 3

Map ID Site Database(s) EPA ID Number

**YELLOW CAB MANAGEMENT, INC. D/B/A YELLOW CAB CO. (Continued)**

**U003152266**

IEMA: Not reported  
Equipment Type: Not reported  
Equipment: Not reported  
Last Passing Date: Not reported  
Test Expire Date: Not reported

Tank Number: 5  
**Tank Status: Removed**  
Tank Capacity: 1000  
Tank Substance: Used Oil  
Last Used Date: 1/1/1902  
OSFM First Notify Date: 5/5/1986  
Red Tag Issue Date: Not reported  
Install Date: Not reported  
**Green Tag Decal: 4278**  
**Green Tag Issue Date: 2/19/1999**  
**Green Tag Expire Date: 12/31/2002**  
Fee Due: \$0.00  
Motor Fuel Permit Inspection Date: Not reported  
Motor Fuel Permit Expiration Date: Not reported  
MOTOR FUEL TYPE: Not reported  
Pending Nov: N  
IEMA: Not reported  
Equipment Type: Not reported  
Equipment: Not reported  
Last Passing Date: Not reported  
Test Expire Date: Not reported

Tank Number: 6  
**Tank Status: Exempt from registration**  
Tank Capacity: 6000  
Tank Substance: Heating Oil  
Last Used Date: 12/31/1973  
OSFM First Notify Date: Not reported  
Red Tag Issue Date: Not reported  
Install Date: 1/1/1956  
**Green Tag Decal: 4278**  
**Green Tag Issue Date: 2/19/1999**  
**Green Tag Expire Date: 12/31/2002**  
Fee Due: Not reported  
Motor Fuel Permit Inspection Date: Not reported  
Motor Fuel Permit Expiration Date: Not reported  
MOTOR FUEL TYPE: Not reported  
Pending Nov: N  
IEMA: Not reported  
Equipment Type: Not reported  
Equipment: Not reported  
Last Passing Date: Not reported  
Test Expire Date: Not reported

MAP FINDINGS  
FOCUS MAP 3

Map ID	Site	Database(s)	EPA ID Number
60	<b>YELLOW CAB CO 1730 S INDIANA CHICAGO, IL 60616</b>	RCRA NonGen / NLR	1007092683 ILD006933287
	<p>RCRA NonGen / NLR:</p> <p>Date form received by agency: 12/17/1987</p> <p>Facility name: YELLOW CAB CO</p> <p>Facility address: 1730 S INDIANA CHICAGO, IL 60616</p> <p>EPA ID: ILD006933287</p> <p>Contact: WILLIAM SNYDER</p> <p>Contact address: 1730 S INDIANA CHICAGO, IL 60616</p> <p>Contact country: US</p> <p>Contact telephone: (312) 225-7440</p> <p>Contact email: Not reported</p> <p>EPA Region: 05</p> <p>Classification: Non-Generator</p> <p>Description: Handler: Non-Generators do not presently generate hazardous waste</p> <p>Owner/Operator Summary:</p> <p>Owner/operator name: YELLOW CAB CO</p> <p>Owner/operator address: ADDRESS NOT REPORTED CITY NOT REPORTED, AK 99998</p> <p>Owner/operator country: Not reported</p> <p>Owner/operator telephone: (312) 555-1212</p> <p>Legal status: Private</p> <p>Owner/Operator Type: Owner</p> <p>Owner/Op start date: Not reported</p> <p>Owner/Op end date: Not reported</p> <p>Owner/operator name: NAME NOT REPORTED</p> <p>Owner/operator address: ADDRESS NOT REPORTED CITY NOT REPORTED, AK 99998</p> <p>Owner/operator country: Not reported</p> <p>Owner/operator telephone: (312) 555-1212</p> <p>Legal status: Private</p> <p>Owner/Operator Type: Operator</p> <p>Owner/Op start date: Not reported</p> <p>Owner/Op end date: Not reported</p> <p>Handler Activities Summary:</p> <p>U.S. importer of hazardous waste: No</p> <p>Mixed waste (haz. and radioactive): No</p> <p>Recycler of hazardous waste: No</p> <p>Transporter of hazardous waste: No</p> <p>Treater, storer or disposer of HW: No</p> <p>Underground injection activity: No</p> <p>On-site burner exemption: No</p> <p>Furnace exemption: No</p> <p>Used oil fuel burner: No</p> <p>Used oil processor: No</p> <p>User oil refiner: No</p> <p>Used oil fuel marketer to burner: No</p> <p>Used oil Specification marketer: No</p> <p>Used oil transfer facility: No</p> <p>Used oil transporter: No</p>		

MAP FINDINGS  
FOCUS MAP 3

Map ID	Site	Database(s)	EPA ID Number
--------	------	-------------	---------------

**YELLOW CAB CO (Continued)**

**1007092683**

- . Waste code: D001
- . Waste name: IGNITABLE WASTE
  
- . Waste code: F002
- . Waste name: THE FOLLOWING SPENT HALOGENATED SOLVENTS: TETRACHLOROETHYLENE, METHYLENE CHLORIDE, TRICHLOROETHYLENE, 1,1,1-TRICHLOROETHANE, CHLOROBENZENE, 1,1,2-TRICHLORO-1,2,2-TRIFLUOROETHANE, ORTHO-DICHLOROBENZENE, TRICHLOROFLUOROMETHANE, AND 1,1,2, TRICHLOROETHANE; ALL SPENT SOLVENT MIXTURES/BLENDS CONTAINING, BEFORE USE, A TOTAL OF TEN PERCENT OR MORE (BY VOLUME) OF ONE OR MORE OF THE ABOVE HALOGENATED SOLVENTS OR THOSE SOLVENTS LISTED IN F001, F004, AND F005; AND STILL BOTTOMS FROM THE RECOVERY OF THESE SPENT SOLVENTS AND SPENT SOLVENT MIXTURES.
  
- . Waste code: F003
- . Waste name: THE FOLLOWING SPENT NONHALOGENATED SOLVENTS: XYLENE, ACETONE, ETHYL ACETATE, ETHYL BENZENE, ETHYL ETHER, METHYL ISOBUTYL KETONE, N-BUTYL ALCOHOL, CYCLOHEXANONE, AND METHANOL; ALL SPENT SOLVENT MIXTURES/BLENDS CONTAINING, BEFORE USE, ONLY THE ABOVE SPENT NONHALOGENATED SOLVENTS; AND ALL SPENT SOLVENT MIXTURES/BLENDS CONTAINING, BEFORE USE, ONE OR MORE OF THE ABOVE NONHALOGENATED SOLVENTS, AND A TOTAL OF TEN PERCENT OR MORE (BY VOLUME) OF ONE OR MORE OF THOSE SOLVENTS LISTED IN F001, F002, F004, AND F005; AND STILL BOTTOMS FROM THE RECOVERY OF THESE SPENT SOLVENTS AND SPENT SOLVENT MIXTURES.

Violation Status: No violations found

60

**NATIONAL VIETNAM VETERANS ART MUSEUM**  
**1801 S INDIANA**  
**CHICAGO, IL 60616**

**IL UST U003667784**  
**N/A**

UST:

Facility ID: 2036598  
Facility Status: EXEMPT  
**Facility Type: NONE**  
Owner Id: U0026781  
Owner Name: National Vietnam Veterans Art Museum  
Owner Address: 1801 S Indiana  
Owner City,St,Zip: Chicago, IL 60616

Tank Number: 1  
**Tank Status: Exempt from registration**  
Tank Capacity: 3000  
Tank Substance: Heating Oil  
Last Used Date: 1/1/1960  
OSFM First Notify Date: 1/1/1902  
Red Tag Issue Date: Not reported  
Install Date: Not reported  
**Green Tag Decal: Not reported**  
**Green Tag Issue Date: Not reported**  
**Green Tag Expire Date: Not reported**  
Fee Due: Not reported  
Motor Fuel Permit Inspection Date: Not reported  
Motor Fuel Permit Expiration Date: Not reported  
MOTOR FUEL TYPE: Not reported  
Pending Nov: N  
IEMA: Not reported  
Equipment Type: Not reported

MAP FINDINGS  
FOCUS MAP 3

Map ID	Site	Database(s)	EPA ID Number
	<b>NATIONAL VIETNAM VETERANS ART MUSEUM (Continued)</b>		<b>U003667784</b>
	Equipment:	Not reported	
	Last Passing Date:	Not reported	
	Test Expire Date:	Not reported	
<b>60</b>	<b>NATIONAL VIETNAM VETERANS ART MUSEUM 1801 S INDIANA AVE CHICAGO, IL 60616</b>	<b>RCRA-CESQG FINDS</b>	<b>1016168599 ILR000177824</b>
	RCRA-CESQG:		
	Date form received by agency:	08/06/2013	
	Facility name:	NATIONAL VIETNAM VETERANS ART MUSEUM	
	Facility address:	1801 S INDIANA AVE CHICAGO, IL 60616	
	EPA ID:	ILR000177824	
	Mailing address:	541 N FAIRBANKS CHICAGO, IL 60611	
	Contact:	DAN COOPER	
	Contact address:	541 N FAIRBANKS CHICAGO, IL 60611	
	Contact country:	US	
	Contact telephone:	(312) 742-4287	
	Contact email:	Not reported	
	EPA Region:	05	
	Classification:	Conditionally Exempt Small Quantity Generator	
	Description:	Handler: generates 100 kg or less of hazardous waste per calendar month, and accumulates 1000 kg or less of hazardous waste at any time; or generates 1 kg or less of acutely hazardous waste per calendar month, and accumulates at any time: 1 kg or less of acutely hazardous waste; or 100 kg or less of any residue or contaminated soil, waste or other debris resulting from the cleanup of a spill, into or on any land or water, of acutely hazardous waste; or generates 100 kg or less of any residue or contaminated soil, waste or other debris resulting from the cleanup of a spill, into or on any land or water, of acutely hazardous waste during any calendar month, and accumulates at any time: 1 kg or less of acutely hazardous waste; or 100 kg or less of any residue or contaminated soil, waste or other debris resulting from the cleanup of a spill, into or on any land or water, of acutely hazardous waste	
	Owner/Operator Summary:		
	Owner/operator name:	CHICAGO PARK DISTRICT	
	Owner/operator address:	Not reported	
	Owner/operator country:	US	
	Owner/operator telephone:	Not reported	
	Legal status:	Municipal	
	Owner/Operator Type:	Owner	
	Owner/Op start date:	08/05/2013	
	Owner/Op end date:	Not reported	
	Owner/operator name:	CHICAGO PARK DISTRICT	
	Owner/operator address:	Not reported	
	Owner/operator country:	US	
	Owner/operator telephone:	Not reported	
	Legal status:	Municipal	
	Owner/Operator Type:	Operator	

MAP FINDINGS  
FOCUS MAP 3

Map ID	Site	Database(s)	EPA ID Number
--------	------	-------------	---------------

**NATIONAL VIETNAM VETERANS ART MUSEUM (Continued)**

**1016168599**

Owner/Op start date: 08/05/2013  
Owner/Op end date: Not reported

Handler Activities Summary:

U.S. importer of hazardous waste: No  
Mixed waste (haz. and radioactive): No  
Recycler of hazardous waste: No  
Transporter of hazardous waste: No  
Treater, storer or disposer of HW: No  
Underground injection activity: No  
On-site burner exemption: No  
Furnace exemption: No  
Used oil fuel burner: No  
Used oil processor: No  
Used oil refiner: No  
Used oil fuel marketer to burner: No  
Used oil Specification marketer: No  
Used oil transfer facility: No  
Used oil transporter: No

. Waste code: D008  
. Waste name: LEAD

Violation Status: No violations found

FINDS:

Registry ID: 110055524794

Environmental Interest/Information System

ACES (Illinois - Agency Compliance And Enforcement System) is the Illinois EPA Project to facilitate the permitting operations

RCRAInfo is a national information system that supports the Resource Conservation and Recovery Act (RCRA) program through the tracking of events and activities related to facilities that generate, transport, and treat, store, or dispose of hazardous waste. RCRAInfo allows RCRA program staff to track the notification, permit, compliance, and corrective action activities required under RCRA.

60

**YELLOW CAB CO**  
**1802N S INDIANA AVE**  
**CHICAGO, IL 60616**

**IL UST** **U003762878**  
**N/A**

UST:

Facility ID: 2040058  
Facility Status: EXEMPT  
**Facility Type: NONE**  
Owner Id: U0018799  
Owner Name: Unknown  
Owner Address: Unknown  
Owner City,St,Zip: Unknown, IL 0

Tank Number: 1  
**Tank Status: Exempt from registration**  
Tank Capacity: 2000  
Tank Substance: Gasoline



MAP FINDINGS  
FOCUS MAP 3

Map ID      Site      Database(s)      EPA ID Number

---

**YELLOW CAB CO (Continued)**

**U003762878**

Last Used Date: 12/31/1973  
 OSFM First Notify Date: 9/29/2000  
 Red Tag Issue Date: Not reported  
 Install Date: Not reported  
**Green Tag Decal: Not reported**  
**Green Tag Issue Date: Not reported**  
**Green Tag Expire Date: Not reported**  
 Fee Due: Not reported  
 Motor Fuel Permit Inspection Date: Not reported  
 Motor Fuel Permit Expiration Date: Not reported  
 MOTOR FUEL TYPE: Not reported  
 Pending Nov: N  
 IEMA: Not reported  
 Equipment Type: Not reported  
 Equipment: Not reported  
 Last Passing Date: Not reported  
 Test Expire Date: Not reported

61

**REA BLDG #13  
 1709 SO PRARIE  
 CHICAGO, IL 60616**

**IL UST      U002112837  
 N/A**

UST:

Facility ID: 2033878  
 Facility Status: EXEMPT  
**Facility Type: INDUSTRIAL / MANUFACTURING**  
 Owner Id: U0013209  
 Owner Name: RR Donnelley & Sons Co  
 Owner Address: 350 Eeast 22nd Street  
 Owner City,St,Zip: Chicago, IL 60616

Tank Number: 1  
**Tank Status: Exempt from registration**  
 Tank Capacity: 3000  
 Tank Substance: Heating Oil  
 Last Used Date: 12/1/1973  
 OSFM First Notify Date: 2/2/1995  
 Red Tag Issue Date: Not reported  
 Install Date: Not reported  
**Green Tag Decal: Not reported**  
**Green Tag Issue Date: Not reported**  
**Green Tag Expire Date: Not reported**  
 Fee Due: Not reported  
 Motor Fuel Permit Inspection Date: Not reported  
 Motor Fuel Permit Expiration Date: Not reported  
 MOTOR FUEL TYPE: Not reported  
 Pending Nov: N  
 IEMA: Not reported  
 Equipment Type: Not reported  
 Equipment: Not reported  
 Last Passing Date: Not reported  
 Test Expire Date: Not reported

Tank Number: 2  
**Tank Status: Exempt from registration**  
 Tank Capacity: 3000  
 Tank Substance: Heating Oil

MAP FINDINGS  
FOCUS MAP 3

Map ID	Site	Database(s)	EPA ID Number
--------	------	-------------	---------------

**REA BLDG #13 (Continued)**

**U002112837**

Last Used Date:	12/1/1973
OSFM First Notify Date:	2/2/1995
Red Tag Issue Date:	Not reported
Install Date:	Not reported
<b>Green Tag Decal:</b>	<b>Not reported</b>
<b>Green Tag Issue Date:</b>	<b>Not reported</b>
<b>Green Tag Expire Date:</b>	<b>Not reported</b>
Fee Due:	Not reported
Motor Fuel Permit Inspection Date:	Not reported
Motor Fuel Permit Expiration Date:	Not reported
MOTOR FUEL TYPE:	Not reported
Pending Nov:	N
IEMA:	Not reported
Equipment Type:	Not reported
Equipment:	Not reported
Last Passing Date:	Not reported
Test Expire Date:	Not reported

61

**KODAK PROCESSING LABORATORY  
1712 PRAIRIE AVE  
CHICAGO, IL 60616**

**RCRA NonGen / NLR 1000147158  
FINDS ILD072362312  
NY MANIFEST**

RCRA NonGen / NLR:

Date form received by agency:	08/18/1980
Facility name:	KODAK PROCESSING LABORATORY
Facility address:	1712 PRAIRIE AVE CHICAGO, IL 60616
EPA ID:	ILD072362312
Contact:	WR SANDELL
Contact address:	1712 PRAIRIE AVE CHICAGO, IL 60616
Contact country:	US
Contact telephone:	(312) 922-9691
Contact email:	Not reported
EPA Region:	05
Classification:	Non-Generator
Description:	Handler: Non-Generators do not presently generate hazardous waste

Owner/Operator Summary:

Owner/operator name:	NAME NOT REPORTED
Owner/operator address:	ADDRESS NOT REPORTED CITY NOT REPORTED, AK 99998
Owner/operator country:	Not reported
Owner/operator telephone:	(312) 555-1212
Legal status:	Private
Owner/Operator Type:	Operator
Owner/Op start date:	Not reported
Owner/Op end date:	Not reported
Owner/operator name:	NAME NOT REPORTED
Owner/operator address:	ADDRESS NOT REPORTED CITY NOT REPORTED, AK 99998
Owner/operator country:	Not reported
Owner/operator telephone:	(312) 555-1212
Legal status:	Private
Owner/Operator Type:	Owner
Owner/Op start date:	Not reported

MAP FINDINGS  
FOCUS MAP 3

Map ID Site Database(s) EPA ID Number

**KODAK PROCESSING LABORATORY (Continued)**

**1000147158**

Owner/Op end date: Not reported

Handler Activities Summary:

U.S. importer of hazardous waste: No  
Mixed waste (haz. and radioactive): No  
Recycler of hazardous waste: No  
Transporter of hazardous waste: No  
Treater, storer or disposer of HW: No  
Underground injection activity: No  
On-site burner exemption: No  
Furnace exemption: No  
Used oil fuel burner: No  
Used oil processor: No  
User oil refiner: No  
Used oil fuel marketer to burner: No  
Used oil Specification marketer: No  
Used oil transfer facility: No  
Used oil transporter: No

. Waste code: D000  
. Waste name: Not Defined

. Waste code: D002  
. Waste name: CORROSIVE WASTE

Violation Status: No violations found

**FINDS:**

Registry ID: 110001687265

**Environmental Interest/Information System**

RCRAInfo is a national information system that supports the Resource Conservation and Recovery Act (RCRA) program through the tracking of events and activities related to facilities that generate, transport, and treat, store, or dispose of hazardous waste. RCRAInfo allows RCRA program staff to track the notification, permit, compliance, and corrective action activities required under RCRA.

**NY MANIFEST:**

EPA ID: ILD072362312  
Country: USA  
Location Address 1: 1712 SOUTHPRAIRIE AVENUE  
Location Address 2: Not reported  
Location City: CHICAGO  
Location State: IL  
Location Zip Code: 60642  
Location Zip Code 4: Not reported

**Mailing Info:**

Name: EASTMAN KODAK COMPANY  
Contact: WILLIAM GOTT  
Address: 1712 SOUTH PRAIRIE AVENUE  
City/State/Zip: CHICAGO, IL 60642  
Country: USA  
Phone: 312-922-9691

MAP FINDINGS  
FOCUS MAP 3

Map ID	Site	Database(s)	EPA ID Number
--------	------	-------------	---------------

**KODAK PROCESSING LABORATORY (Continued)**

**1000147158**

Manifest:

Document ID: NYA3580975  
 Manifest Status: Completed after the designated time period for a TSDF to get a copy to the DEC  
 Trans1 State ID: 9876/1701  
 Trans2 State ID: Not reported  
 Generator Ship Date: 02/06/1986  
 Trans1 Recv Date: 02/06/1986  
 Trans2 Recv Date: 02/10/1986  
 TSD Site Recv Date: 02/10/1986  
 Part A Recv Date: 03/26/1986  
 Part B Recv Date: 03/05/1986  
 Generator EPA ID: ILD072362312  
 Trans1 EPA ID: FLD007922578  
 Trans2 EPA ID: Not reported  
 TSDF ID: NYD980592497  
 Waste Code: D001 - NON-LISTED IGNITABLE WASTES  
 Quantity: 00110  
 Units: G - Gallons (liquids only)\* (8.3 pounds)  
 Number of Containers: 002  
 Container Type: DM - Metal drums, barrels  
 Handling Method: B Incineration, heat recovery, burning.  
 Specific Gravity: 100  
 Year: 1986

Document ID: NYO1193409  
 Manifest Status: Completed after the designated time period for a TSDF to get a copy to the DEC  
 Trans1 State ID: CA003  
 Trans2 State ID: Not reported  
 Generator Ship Date: 01/17/1983  
 Trans1 Recv Date: 01/17/1983  
 Trans2 Recv Date: / /  
 TSD Site Recv Date: 01/21/1983  
 Part A Recv Date: 03/11/2003  
 Part B Recv Date: 03/11/2003  
 Generator EPA ID: ILD072362312  
 Trans1 EPA ID: CAD006910061  
 Trans2 EPA ID: Not reported  
 TSDF ID: NYD980592497  
 Waste Code: D001 - NON-LISTED IGNITABLE WASTES  
 Quantity: 00165  
 Units: G - Gallons (liquids only)\* (8.3 pounds)  
 Number of Containers: 003  
 Container Type: DM - Metal drums, barrels  
 Handling Method: B Incineration, heat recovery, burning.  
 Specific Gravity: 100  
 Year: 1983

Document ID: NYO1193427  
 Manifest Status: Completed copy  
 Trans1 State ID: CA003  
 Trans2 State ID: Not reported  
 Generator Ship Date: 06/04/1982  
 Trans1 Recv Date: 06/04/1982  
 Trans2 Recv Date: / /

MAP FINDINGS  
FOCUS MAP 3

Map ID	Site	Database(s)	EPA ID Number
--------	------	-------------	---------------

**KODAK PROCESSING LABORATORY (Continued)**

1000147158

TSD Site Recv Date: 06/11/1982  
 Part A Recv Date: / /  
 Part B Recv Date: / /  
 Generator EPA ID: ILD072362312  
 Trans1 EPA ID: CAD006910061  
 Trans2 EPA ID: Not reported  
 TSDF ID: NYT370010258  
 Waste Code: D001 - NON-LISTED IGNITABLE WASTES  
 Quantity: 00090  
 Units: G - Gallons (liquids only)\* (8.3 pounds)  
 Number of Containers: 002  
 Container Type: DM - Metal drums, barrels  
 Handling Method: B Incineration, heat recovery, burning.  
 Specific Gravity: 100  
 Year: 1982

61

**PRAIRIE COURT  
 1712 S. PRAIRIE AVE.  
 CHICAGO, IL 60616**

IL UST U004228813  
 N/A

UST:

Facility ID: 2045903  
 Facility Status: CLOSED  
**Facility Type: COMMERCIAL / RETAIL**  
 Owner Id: U0037817  
 Owner Name: SZG Prairie, LLC  
 Owner Address: 2001 N. Halsted, Suite 302  
 Owner City,St,Zip: Chicago, IL 60614

Tank Number: 1  
**Tank Status: Removed**  
 Tank Capacity: 20000  
 Tank Substance: Heating Oil  
 Last Used Date: 1/1/1988  
 OSFM First Notify Date: 6/11/2015  
 Red Tag Issue Date: Not reported  
 Install Date: Not reported  
**Green Tag Decal: Not reported**  
**Green Tag Issue Date: Not reported**  
**Green Tag Expire Date: Not reported**  
 Fee Due: \$0.00  
 Motor Fuel Permit Inspection Date: Not reported  
 Motor Fuel Permit Expiration Date: Not reported  
 MOTOR FUEL TYPE: Not reported  
 Pending Nov: N  
 IEMA: 15-0652  
 Equipment Type: Not reported  
 Equipment: Not reported  
 Last Passing Date: Not reported  
 Test Expire Date: Not reported

Tank Number: 2  
**Tank Status: Removed**  
 Tank Capacity: 20000  
 Tank Substance: Heating Oil  
 Last Used Date: 1/1/1988  
 OSFM First Notify Date: 6/11/2015

MAP FINDINGS  
FOCUS MAP 3

Map ID Site Database(s) EPA ID Number

**PRAIRIE COURT (Continued)**

**U004228813**

Red Tag Issue Date: Not reported  
 Install Date: Not reported  
**Green Tag Decal: Not reported**  
**Green Tag Issue Date: Not reported**  
**Green Tag Expire Date: Not reported**  
 Fee Due: \$0.00  
 Motor Fuel Permit Inspection Date: Not reported  
 Motor Fuel Permit Expiration Date: Not reported  
 MOTOR FUEL TYPE: Not reported  
 Pending Nov: N  
 IEMA: Not reported  
 Equipment Type: Not reported  
 Equipment: Not reported  
 Last Passing Date: Not reported  
 Test Expire Date: Not reported

Tank Number: 3  
**Tank Status: Removed**  
 Tank Capacity: 1000  
 Tank Substance: Heating Oil  
 Last Used Date: 1/1/1988  
 OSFM First Notify Date: 6/11/2015  
 Red Tag Issue Date: Not reported  
 Install Date: Not reported  
**Green Tag Decal: Not reported**  
**Green Tag Issue Date: Not reported**  
**Green Tag Expire Date: Not reported**  
 Fee Due: \$0.00  
 Motor Fuel Permit Inspection Date: Not reported  
 Motor Fuel Permit Expiration Date: Not reported  
 MOTOR FUEL TYPE: Not reported  
 Pending Nov: N  
 IEMA: Not reported  
 Equipment Type: Not reported  
 Equipment: Not reported  
 Last Passing Date: Not reported  
 Test Expire Date: Not reported

Tank Number: 4  
**Tank Status: Removed**  
 Tank Capacity: 1000  
 Tank Substance: Heating Oil  
 Last Used Date: 1/1/1988  
 OSFM First Notify Date: 6/11/2015  
 Red Tag Issue Date: Not reported  
 Install Date: Not reported  
**Green Tag Decal: Not reported**  
**Green Tag Issue Date: Not reported**  
**Green Tag Expire Date: Not reported**  
 Fee Due: \$0.00  
 Motor Fuel Permit Inspection Date: Not reported  
 Motor Fuel Permit Expiration Date: Not reported  
 MOTOR FUEL TYPE: Not reported  
 Pending Nov: N  
 IEMA: Not reported

MAP FINDINGS  
FOCUS MAP 3

Map ID	Site	Database(s)	EPA ID Number
	<b>PRAIRIE COURT (Continued)</b>		<b>U004228813</b>
	Equipment Type:	Not reported	
	Equipment:	Not reported	
	Last Passing Date:	Not reported	
	Test Expire Date:	Not reported	
<b>61</b>	<b>SGZ PRAIRIE, LLC 1712 SOUTH PRAIRIE AVENUE CHICAGO, IL 60616</b>	<b>IL LUST IL CHICAGO ENV</b>	<b>S117469471 N/A</b>
	LUST:		
	Incident Num:	20150652	
	IL EPA Id:	0316335073	
	Product:	Other Petroleum	
	IEMA Date:	06/17/2015	
	Project Manager:	Not reported	
	Project Manager Phone:	Not reported	
	Email:	Not reported	
	PRP Name:	Not reported	
	PRP Contact:	Not reported	
	PRP Address:	Not reported	
	PRP City,St,Zip:	Not reported	
	PRP Phone:	Not reported	
	Site Classification:	Not reported	
	Section 57.5(g) Letter:	734	
	Date Section 57.5(g) Letter:	Not reported	
	Non LUST Determination Letter:	Not reported	
	20 Report Received:	07/14/2015	
	45 Report Received:	Not reported	
	<b>NFA/NFR Letter:</b>	<b>Not reported</b>	
	NFR Date Recorded:	Not reported	
	CHICAGO ENV:		
	Map Location:	1712 S PRAIRIE AVECHICAGO, IL(41.859088, -87.620788)	
	Complaints:	Y	
	Neshaps & Demolition Notices:	Y	
	Enforcement:	Not reported	
	Inspections:	Y	
	Permits:	Y	
	Tanks:	Y	
	Holds & Lust Nfr:	Not reported	
	Latitude:	41.859088	
	Longitude:	-87.620788	
	Map Location:	1712 S PRAIRIE AVECHICAGO, IL(41.859088, -87.620788)	
	Complaints:	Y	
	Neshaps & Demolition Notices:	Y	
	Enforcement:	Not reported	
	Inspections:	Y	
	Permits:	Y	
	Tanks:	Y	
	Holds & Lust Nfr:	Not reported	
	Latitude:	41.859088	
	Longitude:	-87.620788	

MAP FINDINGS  
FOCUS MAP 3

Map ID	Site	Database(s)	EPA ID Number
61	<b>CONSTRUCTION SITE</b> <b>1799 S PRAIRIE THIRD PARTY REMOVAL</b> <b>CHICAGO, IL 60616</b>	IL UST	U003865036 N/A
	UST: Facility ID: 2041191 Facility Status: EXEMPT <b>Facility Type: NONE</b> Owner Id: U0030791 Owner Name: Prairie District Homes LLC Owner Address: 27 W Monroe St Ste 1100 Owner City,St,Zip: Chicago, IL 60603		
	Tank Number: 1 <b>Tank Status: Exempt from registration</b> Tank Capacity: 8000 Tank Substance: Heating Oil Last Used Date: Not reported OSFM First Notify Date: Not reported Red Tag Issue Date: Not reported Install Date: Not reported <b>Green Tag Decal: Not reported</b> <b>Green Tag Issue Date: Not reported</b> <b>Green Tag Expire Date: Not reported</b> Fee Due: Not reported Motor Fuel Permit Inspection Date: Not reported Motor Fuel Permit Expiration Date: Not reported MOTOR FUEL TYPE: Not reported Pending Nov: N IEMA: Not reported Equipment Type: Not reported Equipment: Not reported Last Passing Date: Not reported Test Expire Date: Not reported		
	Tank Number: 2 <b>Tank Status: Exempt from registration</b> Tank Capacity: 1000 Tank Substance: Heating Oil Last Used Date: Not reported OSFM First Notify Date: Not reported Red Tag Issue Date: Not reported Install Date: Not reported <b>Green Tag Decal: Not reported</b> <b>Green Tag Issue Date: Not reported</b> <b>Green Tag Expire Date: Not reported</b> Fee Due: Not reported Motor Fuel Permit Inspection Date: Not reported Motor Fuel Permit Expiration Date: Not reported MOTOR FUEL TYPE: Not reported Pending Nov: N IEMA: Not reported Equipment Type: Not reported Equipment: Not reported Last Passing Date: Not reported Test Expire Date: Not reported		



MAP FINDINGS  
FOCUS MAP 3

Map ID	Site	Database(s)	EPA ID Number
61	<b>PRAIRIE DISTRICT HOMES</b> <b>1799 SOUTH PRAIRIE AVENUE</b> <b>CHICAGO, IL 60616</b>	IL SRP	S105051728 N/A
	SRP: IL EPA Id: 0316345033 US EPA Id: Not reported Longitude: -87.620182 Latitude: 41.858364 Contact Name: Warren Barr Contact Address: 27 East Monroe Street Contact City,St,Zip: Chicago, IL 60603-5600 Contact Phone: (312) 332-4567 Date Enrolled: 05/24/2001 Point Of Contact: Not reported Consultant Company: GaiaTech, Inc. Consultant Address: 135 South LaSalle Street Consultant City,St,Zip: Chicago, IL 60603 Consultant Phone: (312) 541-4200 Proj Mgr Assigned: Andrew Catlin Sec. 4 Letter Date: Not reported Active: No No Further Remediation Letter Dt: Not reported Remediation Applicant Co: Prairie District Homes, LLC Effective: False Remediation Applicant Name: Not reported Remediation Applicant Company: Not reported Remediation Applicant Address: Not reported Remediation Applicant City,St,Zip: Not reported Illinois EPA: Not reported Site Name: Not reported NFR Letter: Not reported NFR Letter Date Recorded: Not reported Comprehensive/Focused: Not reported Worker Caution: Not reported Acres: Not reported Land Use: Not reported Ground Water Use Restriction: Not reported Highway Authority Agreement: Not reported Ordinance: Not reported Industrial - Commercial: Not reported Slab on Grade: Not reported BCT: Not reported Building Slab: Not reported Asphalt Used: Not reported Concrete Used: Not reported Clean Soil 3ft: Not reported Clean Soil 10ft: Not reported Alternate Barrier: Not reported		

MAP FINDINGS  
FOCUS MAP 3

Map ID	Site	Database(s)	EPA ID Number
61	<b>KIMBALL BLDG</b> <b>1801 S PRAIRIE AVE</b> <b>CHICAGO, IL 60616</b>  UST: Facility ID: 2027285 Facility Status: CLOSED <b>Facility Type: NONE</b> Owner Id: U0012368 Owner Name: R R Donnelley & Sons Co Owner Address: 2223 S Martin Luther King Dr Owner City,St,Zip: Chicago, IL 60616  Tank Number: 1 <b>Tank Status: Removed</b> Tank Capacity: 4000 Tank Substance: Diesel Fuel Last Used Date: 2/1/1981 OSFM First Notify Date: 6/27/1991 Red Tag Issue Date: Not reported Install Date: Not reported <b>Green Tag Decal: Not reported</b> <b>Green Tag Issue Date: Not reported</b> <b>Green Tag Expire Date: Not reported</b> Fee Due: Not reported Motor Fuel Permit Inspection Date: Not reported Motor Fuel Permit Expiration Date: Not reported MOTOR FUEL TYPE: Not reported Pending Nov: N IEMA: Not reported Equipment Type: Not reported Equipment: Not reported Last Passing Date: Not reported Test Expire Date: Not reported	IL UST	U000173834 N/A
61	<b>MANSIONS OF PRAIRIE LLC</b> <b>1815-1901 S. PRAIRIE AVE.</b> <b>CHICAGO, IL 60616</b>  UST: Facility ID: 2039615 Facility Status: CLOSED <b>Facility Type: INDUSTRIAL / MANUFACTURING</b> Owner Id: U0030531 Owner Name: Mansions of Prairie, L.L.C. Owner Address: 853 N. Elston Avenue Owner City,St,Zip: Chicago, IL 60622  Tank Number: 1 <b>Tank Status: Exempt from registration</b> Tank Capacity: 6000 Tank Substance: Hazardous Substance Last Used Date: 1/1/1969 OSFM First Notify Date: 3/17/2000 Red Tag Issue Date: Not reported Install Date: Not reported <b>Green Tag Decal: Not reported</b> <b>Green Tag Issue Date: Not reported</b> <b>Green Tag Expire Date: Not reported</b> Fee Due: \$0.00	IL UST	U003731109 N/A

MAP FINDINGS  
FOCUS MAP 3

Map ID Site Database(s) EPA ID Number

**MANSIONS OF PRAIRIE LLC (Continued)**

**U003731109**

Motor Fuel Permit Inspection Date: Not reported  
 Motor Fuel Permit Expiration Date: Not reported  
 MOTOR FUEL TYPE: Not reported  
 Pending Nov: N  
 IEMA: 91-1840  
 Equipment Type: Not reported  
 Equipment: Not reported  
 Last Passing Date: Not reported  
 Test Expire Date: Not reported

Tank Number: 2  
**Tank Status:** **Exempt from registration**  
 Tank Capacity: 6000  
 Tank Substance: Hazardous Substance  
 Last Used Date: 1/1/1969  
 OSFM First Notify Date: 3/17/2000  
 Red Tag Issue Date: Not reported  
 Install Date: Not reported  
**Green Tag Decal:** **Not reported**  
**Green Tag Issue Date:** **Not reported**  
**Green Tag Expire Date:** **Not reported**  
 Fee Due: \$0.00  
 Motor Fuel Permit Inspection Date: Not reported  
 Motor Fuel Permit Expiration Date: Not reported  
 MOTOR FUEL TYPE: Not reported  
 Pending Nov: N  
 IEMA: Not reported  
 Equipment Type: Not reported  
 Equipment: Not reported  
 Last Passing Date: Not reported  
 Test Expire Date: Not reported

Tank Number: 3  
**Tank Status:** **Exempt from registration**  
 Tank Capacity: 6000  
 Tank Substance: Hazardous Substance  
 Last Used Date: 1/1/1969  
 OSFM First Notify Date: 3/17/2000  
 Red Tag Issue Date: Not reported  
 Install Date: Not reported  
**Green Tag Decal:** **Not reported**  
**Green Tag Issue Date:** **Not reported**  
**Green Tag Expire Date:** **Not reported**  
 Fee Due: \$0.00  
 Motor Fuel Permit Inspection Date: Not reported  
 Motor Fuel Permit Expiration Date: Not reported  
 MOTOR FUEL TYPE: Not reported  
 Pending Nov: N  
 IEMA: Not reported  
 Equipment Type: Not reported  
 Equipment: Not reported  
 Last Passing Date: Not reported  
 Test Expire Date: Not reported

MAP FINDINGS  
FOCUS MAP 3

Map ID Site Database(s) EPA ID Number

**MANSIONS OF PRAIRIE LLC (Continued)**

**U003731109**

Tank Number: 4  
**Tank Status:** Exempt from registration  
 Tank Capacity: 6000  
 Tank Substance: Hazardous Substance  
 Last Used Date: 1/1/1969  
 OSFM First Notify Date: 3/17/2000  
 Red Tag Issue Date: Not reported  
 Install Date: Not reported  
**Green Tag Decal:** Not reported  
**Green Tag Issue Date:** Not reported  
**Green Tag Expire Date:** Not reported  
 Fee Due: \$0.00  
 Motor Fuel Permit Inspection Date: Not reported  
 Motor Fuel Permit Expiration Date: Not reported  
 MOTOR FUEL TYPE: Not reported  
 Pending Nov: N  
 IEMA: Not reported  
 Equipment Type: Not reported  
 Equipment: Not reported  
 Last Passing Date: Not reported  
 Test Expire Date: Not reported

Tank Number: 5  
**Tank Status:** Removed  
 Tank Capacity: 24000  
 Tank Substance: Heating Oil  
 Last Used Date: 6/1/1989  
 OSFM First Notify Date: 5/21/1990  
 Red Tag Issue Date: Not reported  
 Install Date: 1/1/1962  
**Green Tag Decal:** Not reported  
**Green Tag Issue Date:** Not reported  
**Green Tag Expire Date:** Not reported  
 Fee Due: \$0.00  
 Motor Fuel Permit Inspection Date: Not reported  
 Motor Fuel Permit Expiration Date: Not reported  
 MOTOR FUEL TYPE: Not reported  
 Pending Nov: N  
 IEMA: Not reported  
 Equipment Type: Not reported  
 Equipment: Not reported  
 Last Passing Date: Not reported  
 Test Expire Date: Not reported

Tank Number: 6  
**Tank Status:** Removed  
 Tank Capacity: 24000  
 Tank Substance: Heating Oil  
 Last Used Date: 6/1/1989  
 OSFM First Notify Date: 5/21/1990  
 Red Tag Issue Date: Not reported  
 Install Date: 1/1/1962  
**Green Tag Decal:** Not reported  
**Green Tag Issue Date:** Not reported  
**Green Tag Expire Date:** Not reported

MAP FINDINGS  
FOCUS MAP 3

Map ID	Site	Database(s)	EPA ID Number
	<b>MANSIONS OF PRAIRIE LLC (Continued)</b>		<b>U003731109</b>
	Fee Due: \$0.00 Motor Fuel Permit Inspection Date: Not reported Motor Fuel Permit Expiration Date: Not reported MOTOR FUEL TYPE: Not reported Pending Nov: N IEMA: Not reported Equipment Type: Not reported Equipment: Not reported Last Passing Date: Not reported Test Expire Date: Not reported		
<b>61</b>	<b>R.R. DONNELLEY &amp; SONS</b> <b>1901 SOUTH PRAIRIE AVE.</b> <b>CHICAGO, IL 60616</b>	<b>IL LUST</b>	<b>S105620941</b> <b>N/A</b>
	LUST: Incident Num: 911840 IL EPA Id: 0316335036 Product: Fuel Oil IEMA Date: 07/05/1991 Project Manager: Jones Project Manager Phone: (217) 524-1253 Email: Steve.Jones@illinois.gov PRP Name: R.R. Donnelley & Sons Co.. PRP Contact: Fred Schweikle PRP Address: 750 Warrenville Rd. PRP City,St,Zip: Lisle, IL 60532 PRP Phone: Not reported Site Classification: Not reported Section 57.5(g) Letter: 731 Date Section 57.5(g) Letter: Not reported Non LUST Determination Letter: Not reported 20 Report Received: Not reported 45 Report Received: 09/16/2002 <b>NFA/NFR Letter: Not reported</b> NFR Date Recorded: Not reported		
<b>62</b>	<b>SHELL OIL CO.</b> <b>1758 SOUTH WABASH</b> <b>CHICAGO, IL 60616</b>	<b>IL LUST</b>	<b>S104527118</b> <b>N/A</b>
	LUST: Incident Num: 900876 IL EPA Id: 0316335017 Product: Gasoline IEMA Date: 04/03/1990 Project Manager: Weller Project Manager Phone: (217) 524-4647 Email: Melinda.Weller@illinois.gov PRP Name: Equilon Enterprises LLC PRP Contact: John Robbins PRP Address: 603 Diehl Rd., Suite 103 PRP City,St,Zip: Naperville, IL 60563 PRP Phone: 6302764206 Site Classification: Not reported Section 57.5(g) Letter: 731		

MAP FINDINGS  
FOCUS MAP 3

Map ID	Site	Database(s)	EPA ID Number
--------	------	-------------	---------------

**SHELL OIL CO. (Continued)**

**S104527118**

Date Section 57.5(g) Letter: Not reported  
 Non LUST Determination Letter: Not reported  
 20 Report Received: Not reported  
 45 Report Received: Not reported  
**NFA/NFR Letter: 03/03/2010**  
 NFR Date Recorded: 05/27/2010

**62**

**MUNICIPAL TIRE AND WHEEL  
1806-1832 SOUTH WABASH AVENUE  
CHICAGO, IL 60616**

**IL ENG CONTROLS  
IL INST CONTROL  
IL SRP**

**S111419135  
N/A**

**ENGINEERING CONTROLS:**

Illinois Epa Id: 0316335030  
 NFR Letter: 03/30/2012  
 Date NFR Recorded: 06/14/2012  
 Comprehensive / Focused: Focused  
 Remediation Applicant Name: Aqueel Ahmed  
 RA Company: UZR, LLC  
 RA Address: 2232 South Wabash Avenue  
 RA City,St,Zip: Chicago, IL 60616  
 Worker Caution: No  
 Acres: 1.23  
 Land Use: Industrial/Commercial  
 Ground Water Use Restriction: No  
 Highway Authority Agreement: No  
 Ordinance: Yes  
 Industrial - Commercial: Yes  
 Slab on Grade: No  
 BCT: No  
 Building Slab: No  
 Asphalt Used: No  
 Concrete Used: No  
 Clean Soil 3ft: Yes  
 Clean Soil 10ft: No  
 Alternate Barrier: No

**IL INSTUTIONAL CONTROL:**

Illinois EPA Id: 0316335030  
 NFR Letter: 03/30/2012  
 Date NFR Recorded: 06/14/2012  
 Comprehensive / Focused: Focused  
 Remediation Applicant Name: Aqueel Ahmed  
 RA Company: UZR, LLC  
 RA Address: 2232 South Wabash Avenue  
 RA City,St,Zip: Chicago, IL 60616  
 Worker Caution: No  
 Acres: 1.23  
 Land Use: Industrial/Commercial  
 Ground Water Use Restriction: No  
 Highway Authority Agreement: No  
 Ordinance: Yes  
 Industrial - Commercial: Yes  
 Slab on Grade: No  
 BCT: No  
 Building Slab: No  
 Asphalt Used: No  
 Concrete Used: No

MAP FINDINGS  
FOCUS MAP 3

Map ID	Site	Database(s)	EPA ID Number
--------	------	-------------	---------------

**MUNICIPAL TIRE AND WHEEL (Continued)**

**S111419135**

Clean Soil 3ft:	Yes
Clean Soil 10ft:	No
Alternate Barrier:	No

SRP:

IL EPA Id:	0316335030
US EPA Id:	ILD984821819
Longitude:	-87.626122
Latitude:	41.857192
Contact Name:	Aqueel Ahmed
Contact Address:	2232 South Wabash Avenue
Contact City,St,Zip:	Chicago, IL 60616
Contact Phone:	(773) 895-8989
Date Enrolled:	01/03/2012
Point Of Contact:	Ronald W. Schrack, P.E.
Consultant Company:	Schrack Environmental Consulting, Inc.
Consultant Address:	14106 South Naperville Road
Consultant City,St,Zip:	Plainfield, IL 60544
Consultant Phone:	(815) 254-4007
Proj Mgr Assigned:	Tim Zook
Sec. 4 Letter Date:	Not reported
Active:	No
No Further Remediation Letter Dt:	03/30/2012
Remediation Applicant Co:	UZR, LLC
Effective:	True
Remediation Applicant Name:	Aqueel Ahmed
Remediation Applicant Company:	UZR, LLC
Remediation Applicant Address:	2232 South Wabash Avenue
Remediation Applicant City,St,Zip:	Chicago, IL 60616
Illinois EPA:	0316335030
Site Name:	Municipal Tire and Wheel
NFR Letter:	2012-03-30
NFR Letter Date Recorded:	2012-06-14
Comprehensive/Focused:	Focused
Worker Caution:	No
Acres:	1.23
Land Use:	Industrial/Commercial
Ground Water Use Restriction:	No
Highway Authority Agreement:	No
Ordinance:	Yes
Industrial - Commercial:	Yes
Slab on Grade:	No
BCT:	No
Building Slab:	No
Asphalt Used:	No
Concrete Used:	No
Clean Soil 3ft:	Yes
Clean Soil 10ft:	No
Alternate Barrier:	No

MAP FINDINGS  
FOCUS MAP 3

Map ID	Site	Database(s)	EPA ID Number
63	<p><b>1901 PARCEL</b> <b>1901 S CALUMET AVE</b> <b>CHICAGO, IL 60616</b></p> <p>RCRA-CESQG: Date form received by agency: 10/17/2007 Facility name: 1901 PARCEL Facility address: 1901 S CALUMET AVE CHICAGO, IL 60616 EPA ID: ILR000149922 Mailing address: 600 W CHICAGO AVE STE 750 CHICAGO, IL 60610 Contact: JASON HAYHURST Contact address: Not reported Not reported Contact country: US Contact telephone: (312) 670-3800 Contact email: JASON@THEENTERPRISECOMPANIES.COM EPA Region: 05 Classification: Conditionally Exempt Small Quantity Generator Description: Handler: generates 100 kg or less of hazardous waste per calendar month, and accumulates 1000 kg or less of hazardous waste at any time; or generates 1 kg or less of acutely hazardous waste per calendar month, and accumulates at any time: 1 kg or less of acutely hazardous waste; or 100 kg or less of any residue or contaminated soil, waste or other debris resulting from the cleanup of a spill, into or on any land or water, of acutely hazardous waste; or generates 100 kg or less of any residue or contaminated soil, waste or other debris resulting from the cleanup of a spill, into or on any land or water, of acutely hazardous waste during any calendar month, and accumulates at any time: 1 kg or less of acutely hazardous waste; or 100 kg or less of any residue or contaminated soil, waste or other debris resulting from the cleanup of a spill, into or on any land or water, of acutely hazardous waste</p> <p>Owner/Operator Summary: Owner/operator name: PARCEL C PHASE 2 LLC Owner/operator address: 600 W CHICAGO AVE STE 750 CHICAGO, IL 60610 Owner/operator country: US Owner/operator telephone: Not reported Legal status: Private Owner/Operator Type: Owner Owner/Op start date: 10/16/2007 Owner/Op end date: Not reported</p> <p>Owner/operator name: PARCEL C PHASE 2 LLC Owner/operator address: 600 W CHICAGO AVE STE 750 CHICAGO, IL 60610 Owner/operator country: US Owner/operator telephone: Not reported Legal status: Private Owner/Operator Type: Operator Owner/Op start date: 10/16/2007 Owner/Op end date: Not reported</p> <p>Handler Activities Summary: U.S. importer of hazardous waste: No</p>	RCRA-CESQG	1010563583 ILR000149922



MAP FINDINGS  
FOCUS MAP 3

Map ID	Site	Database(s)	EPA ID Number
--------	------	-------------	---------------

**1901 PARCEL (Continued)**

**1010563583**

Mixed waste (haz. and radioactive): No  
 Recycler of hazardous waste: No  
 Transporter of hazardous waste: No  
 Treater, storer or disposer of HW: No  
 Underground injection activity: No  
 On-site burner exemption: No  
 Furnace exemption: No  
 Used oil fuel burner: No  
 Used oil processor: No  
 User oil refiner: No  
 Used oil fuel marketer to burner: No  
 Used oil Specification marketer: No  
 Used oil transfer facility: No  
 Used oil transporter: No

. Waste code: D008  
 . Waste name: LEAD

Violation Status: No violations found

63

**CENTRAL STATION DEVELOPMENT CORPORATION  
 1901 SOUTH CALUMET AVENUE  
 CHICAGO, IL 60616**

**IL ENG CONTROLS  
 IL INST CONTROL  
 IL SRP**

**S108187538  
 N/A**

ENGINEERING CONTROLS:

Illinois Epa Id: 0316335173  
 NFR Letter: 05/04/2012  
 Date NFR Recorded: 05/31/2012  
 Comprehensive / Focused: Comprehensive  
 Remediation Applicant Name: John Shipka  
 RA Company: Parcel C Phase 2 LLC  
 RA Address: 710 West Oakdale Avenue  
 RA City,St,Zip: Chicago, IL 60605  
 Worker Caution: Yes  
 Acres: 0.81  
 Land Use: Residential or Industrial/Commercial

Ground Water Use Restriction: No  
 Highway Authority Agreement: No  
 Ordinance: Yes  
 Industrial - Commercial: No  
 Slab on Grade: No  
 BCT: No  
 Building Slab: No  
 Asphalt Used: No  
 Concrete Used: Yes  
 Clean Soil 3ft: No  
 Clean Soil 10ft: No  
 Alternate Barrier: Yes

Illinois Epa Id: 0316335173  
 NFR Letter: 04/17/2007  
 Date NFR Recorded: 05/16/2007  
 Comprehensive / Focused: Comprehensive  
 Remediation Applicant Name: B. Timothy Desmond  
 RA Company: Central Station Development Corporation  
 RA Address: 1455 South Michigan Avenue  
 RA City,St,Zip: Chicago, IL 60605  
 Worker Caution: Yes  
 Acres: 0.54

MAP FINDINGS  
FOCUS MAP 3

Map ID Site Database(s) EPA ID Number

**CENTRAL STATION DEVELOPMENT CORPORATION (Continued)**

**S108187538**

Land Use: Residential or Industrial/Commercial  
 Ground Water Use Restriction: No  
 Highway Authority Agreement: No  
 Ordinance: Yes  
 Industrial - Commercial: No  
 Slab on Grade: No  
 BCT: No  
 Building Slab: No  
 Asphalt Used: Yes  
 Concrete Used: No  
 Clean Soil 3ft: Yes  
 Clean Soil 10ft: No  
 Alternate Barrier: No

**IL INSTUTIONAL CONTROL:**

Illinois EPA Id: 0316335173  
 NFR Letter: 05/04/2012  
 Date NFR Recorded: 05/31/2012  
 Comprehensive / Focused: Comprehensive  
 Remediation Applicant Name: John Shipka  
 RA Company: Parcel C Phase 2 LLC  
 RA Address: 710 West Oakdale Avenue  
 RA City,St,Zip: Chicago, IL 60605  
 Worker Caution: Yes  
 Acres: 0.81  
 Land Use: Residential or Industrial/Commercial  
 Ground Water Use Restriction: No  
 Highway Authority Agreement: No  
 Ordinance: Yes  
 Industrial - Commercial: No  
 Slab on Grade: No  
 BCT: No  
 Building Slab: No  
 Asphalt Used: No  
 Concrete Used: Yes  
 Clean Soil 3ft: No  
 Clean Soil 10ft: No  
 Alternate Barrier: Yes

Illinois EPA Id: 0316335173  
 NFR Letter: 04/17/2007  
 Date NFR Recorded: 05/16/2007  
 Comprehensive / Focused: Comprehensive  
 Remediation Applicant Name: B. Timothy Desmond  
 RA Company: Central Station Development Corporation  
 RA Address: 1455 South Michigan Avenue  
 RA City,St,Zip: Chicago, IL 60605  
 Worker Caution: Yes  
 Acres: 0.54  
 Land Use: Residential or Industrial/Commercial  
 Ground Water Use Restriction: No  
 Highway Authority Agreement: No  
 Ordinance: Yes  
 Industrial - Commercial: No  
 Slab on Grade: No  
 BCT: No  
 Building Slab: No

MAP FINDINGS  
FOCUS MAP 3

Map ID      Site      Database(s)      EPA ID Number

---

**CENTRAL STATION DEVELOPMENT CORPORATION (Continued)**

**S108187538**

Asphalt Used:                      Yes  
 Concrete Used:                    No  
 Clean Soil 3ft:                    Yes  
 Clean Soil 10ft:                  No  
 Alternate Barrier:                No

SRP:

IL EPA Id:                            0316335173  
 US EPA Id:                           Not reported  
 Longitude:                          -87.618313  
 Latitude:                            41.856045  
 Contact Name:                      John Shipka  
 Contact Address:                   710 West Oakdale Avenue  
 Contact City,St,Zip:              Chicago, IL 60657  
 Contact Phone:                    (773) 348-6900  
 Date Enrolled:                    09/15/2006  
 Point Of Contact:                 Rebecca Kusek  
 Consultant Company:              GaiaTech, Inc.  
 Consultant Address:               135 South LaSalle Street  
 Consultant City,St,Zip:          Chicago, IL 60603  
 Consultant Phone:                (312) 541-4200  
 Proj Mgr Assigned:                Todd Gross  
 Sec. 4 Letter Date:                Not reported  
 Active:                                No  
 No Further Remediation Letter Dt: 04/17/2007  
 Remediation Applicant Co:       Parcel C Phase 2 LLC  
 Effective:                            True  
 Remediation Applicant Name:    B. Timothy Desmond  
 Remediation Applicant Company: Central Station Development Corporation  
 Remediation Applicant Address: 1455 South Michigan Avenue  
 Remediation Applicant City,St,Zip: Chicago, IL 60605  
 Illinois EPA:                        0316335173  
 Site Name:                          Illinois National Guard  
 NFR Letter:                         2007-04-17  
 NFR Letter Date Recorded:       2007-05-16  
 Comprehensive/Focused:        Comprehensive  
 Worker Caution:                  Yes  
 Acres:                                0.54  
 Land Use:                            Residential or Industrial/Commercial  
 Ground Water Use Restriction:    No  
 Highway Authority Agreement:    No  
 Ordinance:                         Yes  
 Industrial - Commercial:        No  
 Slab on Grade:                    No  
 BCT:                                 No  
 Building Slab:                    No  
 Asphalt Used:                      Yes  
 Concrete Used:                    No  
 Clean Soil 3ft:                    Yes  
 Clean Soil 10ft:                  No  
 Alternate Barrier:                No

Remediation Applicant Name:    John Shipka  
 Remediation Applicant Company: Parcel C Phase 2 LLC  
 Remediation Applicant Address: 710 West Oakdale Avenue  
 Remediation Applicant City,St,Zip: Chicago, IL 60605  
 Illinois EPA:                        0316335173

MAP FINDINGS  
FOCUS MAP 3

Map ID      Site      Database(s)      EPA ID Number

**CENTRAL STATION DEVELOPMENT CORPORATION (Continued)**

**S108187538**

Site Name: Central Station Development Corporation  
 NFR Letter: 2012-05-04  
 NFR Letter Date Recorded: 2012-05-31  
 Comprehensive/Focused: Comprehensive  
 Worker Caution: Yes  
 Acres: 0.81  
 Land Use: Residential or Industrial/Commercial  
 Ground Water Use Restriction: No  
 Highway Authority Agreement: No  
 Ordinance: Yes  
 Industrial - Commercial: No  
 Slab on Grade: No  
 BCT: No  
 Building Slab: No  
 Asphalt Used: No  
 Concrete Used: Yes  
 Clean Soil 3ft: No  
 Clean Soil 10ft: No  
 Alternate Barrier: Yes

IL EPA Id: 0316335173  
 US EPA Id: Not reported  
 Longitude: -87.618313  
 Latitude: 41.856045  
 Contact Name: John Shipka  
 Contact Address: 710 West Oakdale Avenue  
 Contact City,St,Zip: Chicago, IL 60657  
 Contact Phone: (773) 348-6900  
 Date Enrolled: 09/15/2006  
 Point Of Contact: Rebecca Kusek  
 Consultant Company: GaiaTech, Inc.  
 Consultant Address: 135 South LaSalle Street  
 Consultant City,St,Zip: Chicago, IL 60603  
 Consultant Phone: (312) 541-4200  
 Proj Mgr Assigned: Todd Gross  
 Sec. 4 Letter Date: Not reported  
 Active: No  
 No Further Remediation Letter Dt: 05/04/2012  
 Remediation Applicant Co: Parcel C Phase 2 LLC  
 Effective: True  
 Remediation Applicant Name: B. Timothy Desmond  
 Remediation Applicant Company: Central Station Development Corporation  
 Remediation Applicant Address: 1455 South Michigan Avenue  
 Remediation Applicant City,St,Zip: Chicago, IL 60605  
 Illinois EPA: 0316335173  
 Site Name: Illinois National Guard  
 NFR Letter: 2007-04-17  
 NFR Letter Date Recorded: 2007-05-16  
 Comprehensive/Focused: Comprehensive  
 Worker Caution: Yes  
 Acres: 0.54  
 Land Use: Residential or Industrial/Commercial  
 Ground Water Use Restriction: No  
 Highway Authority Agreement: No  
 Ordinance: Yes  
 Industrial - Commercial: No

MAP FINDINGS  
FOCUS MAP 3

Map ID	Site	Database(s)	EPA ID Number
--------	------	-------------	---------------

**CENTRAL STATION DEVELOPMENT CORPORATION (Continued)**

**S108187538**

Slab on Grade:	No
BCT:	No
Building Slab:	No
Asphalt Used:	Yes
Concrete Used:	No
Clean Soil 3ft:	Yes
Clean Soil 10ft:	No
Alternate Barrier:	No
Remediation Applicant Name:	John Shipka
Remediation Applicant Company:	Parcel C Phase 2 LLC
Remediation Applicant Address:	710 West Oakdale Avenue
Remediation Applicant City,St,Zip:	Chicago, IL 60605
Illinois EPA:	0316335173
Site Name:	Central Station Development Corporation
NFR Letter:	2012-05-04
NFR Letter Date Recorded:	2012-05-31
Comprehensive/Focused:	Comprehensive
Worker Caution:	Yes
Acres:	0.81
Land Use:	Residential or Industrial/Commercial
Ground Water Use Restriction:	No
Highway Authority Agreement:	No
Ordinance:	Yes
Industrial - Commercial:	No
Slab on Grade:	No
BCT:	No
Building Slab:	No
Asphalt Used:	No
Concrete Used:	Yes
Clean Soil 3ft:	No
Clean Soil 10ft:	No
Alternate Barrier:	Yes

**63 R.R. DONNELLEY & SONS  
1911 SOUTH CALUMETT  
CHICAGO, IL 60616**

**IL LUST S104523296  
N/A**

LUST:

Incident Num:	940583
IL EPA Id:	0316335059
Product:	Diesel
IEMA Date:	03/21/1994
Project Manager:	Nickell
Project Manager Phone:	(217) 782-6762
Email:	Not reported
PRP Name:	R.R. Donnelley & Sons Co..
PRP Contact:	William Hagen
PRP Address:	350 East 22nd St.
PRP City,St,Zip:	Chicago, IL 60616
PRP Phone:	Not reported
Site Classification:	Not reported
Section 57.5(g) Letter:	732
Date Section 57.5(g) Letter:	Not reported
Non LUST Determination Letter:	Not reported
20 Report Received:	04/11/1994
45 Report Received:	06/09/1994

MAP FINDINGS  
FOCUS MAP 3

Map ID	Site	Database(s)	EPA ID Number
--------	------	-------------	---------------

**R.R. DONNELLEY & SONS (Continued)**

**S104523296**

**NFA/NFR Letter:** 06/24/1994  
NFR Date Recorded: Not reported

63

**ILLINOIS NATIONAL GUARD  
1919 SOUTH CALUMET AVENUE  
CHICAGO, IL 60616**

**IL ENG CONTROLS  
IL INST CONTROL  
IL SRP**

**S108480260  
N/A**

**ENGINEERING CONTROLS:**

Illinois Epa Id: 0316330018  
NFR Letter: 04/17/2007  
Date NFR Recorded: 05/16/2007  
Comprehensive / Focused: Comprehensive  
Remediation Applicant Name: B. Timothy Desmond  
RA Company: Central Station Development Corporation  
RA Address: 1455 South Michigan Avenue  
RA City,St,Zip: Chicago, IL 62702  
Worker Caution: Yes  
Acres: 0.08  
Land Use: Residential or Industrial/Commercial  
Ground Water Use Restriction: No  
Highway Authority Agreement: No  
Ordinance: Yes  
Industrial - Commercial: No  
Slab on Grade: No  
BCT: No  
Building Slab: No  
Asphalt Used: Yes  
Concrete Used: No  
Clean Soil 3ft: No  
Clean Soil 10ft: No  
Alternate Barrier: No

Illinois Epa Id: 0316330018  
NFR Letter: 04/17/2007  
Date NFR Recorded: 05/16/2007  
Comprehensive / Focused: Comprehensive  
Remediation Applicant Name: B. Timothy Desmond  
RA Company: Central Station Development Corporation  
RA Address: 1455 South Michigan Avenue  
RA City,St,Zip: Chicago, IL 62702  
Worker Caution: Yes  
Acres: 0.32  
Land Use: Residential or Industrial/Commercial  
Ground Water Use Restriction: No  
Highway Authority Agreement: No  
Ordinance: Yes  
Industrial - Commercial: No  
Slab on Grade: No  
BCT: No  
Building Slab: No  
Asphalt Used: Yes  
Concrete Used: Yes  
Clean Soil 3ft: Yes  
Clean Soil 10ft: No  
Alternate Barrier: No

Illinois Epa Id: 0316330018  
NFR Letter: 02/24/1998

MAP FINDINGS  
FOCUS MAP 3

Map ID      Site      Database(s)      EPA ID Number

---

**ILLINOIS NATIONAL GUARD (Continued)**

**S108480260**

Date NFR Recorded: 03/05/1998  
Comprehensive / Focused: Comprehensive  
Remediation Applicant Name: Gary Widner  
RA Company: Illinois Army National Guard  
RA Address: 1301 North MacArthur Boulevard  
RA City,St,Zip: Springfield, IL 62702-2399  
Worker Caution: Yes  
Acres: 0.4  
Land Use: Industrial/Commercial  
Ground Water Use Restriction: Yes  
Highway Authority Agreement: No  
Ordinance: No  
Industrial - Commercial: Yes  
Slab on Grade: No  
BCT: No  
Building Slab: No  
Asphalt Used: Yes  
Concrete Used: No  
Clean Soil 3ft: No  
Clean Soil 10ft: No  
Alternate Barrier: No

**IL INSTUTIONAL CONTROL:**

Illinois EPA Id: 0316330018  
NFR Letter: 04/17/2007  
Date NFR Recorded: 05/16/2007  
Comprehensive / Focused: Comprehensive  
Remediation Applicant Name: B. Timothy Desmond  
RA Company: Central Station Development Corporation  
RA Address: 1455 South Michigan Avenue  
RA City,St,Zip: Chicago, IL 62702  
Worker Caution: Yes  
Acres: 0.08  
Land Use: Residential or Industrial/Commercial  
Ground Water Use Restriction: No  
Highway Authority Agreement: No  
Ordinance: Yes  
Industrial - Commercial: No  
Slab on Grade: No  
BCT: No  
Building Slab: No  
Asphalt Used: Yes  
Concrete Used: No  
Clean Soil 3ft: No  
Clean Soil 10ft: No  
Alternate Barrier: No

Illinois EPA Id: 0316330018  
NFR Letter: 04/17/2007  
Date NFR Recorded: 05/16/2007  
Comprehensive / Focused: Comprehensive  
Remediation Applicant Name: B. Timothy Desmond  
RA Company: Central Station Development Corporation  
RA Address: 1455 South Michigan Avenue  
RA City,St,Zip: Chicago, IL 62702  
Worker Caution: Yes  
Acres: 0.32

MAP FINDINGS  
FOCUS MAP 3

Map ID Site Database(s) EPA ID Number

**ILLINOIS NATIONAL GUARD (Continued)**

**S108480260**

Land Use: Residential or Industrial/Commercial  
 Ground Water Use Restriction: No  
 Highway Authority Agreement: No  
 Ordinance: Yes  
 Industrial - Commercial: No  
 Slab on Grade: No  
 BCT: No  
 Building Slab: No  
 Asphalt Used: Yes  
 Concrete Used: Yes  
 Clean Soil 3ft: Yes  
 Clean Soil 10ft: No  
 Alternate Barrier: No

Illinois EPA Id: 0316330018  
 NFR Letter: 02/24/1998  
 Date NFR Recorded: 03/05/1998  
 Comprehensive / Focused: Comprehensive  
 Remediation Applicant Name: Gary Widner  
 RA Company: Illinois Army National Guard  
 RA Address: 1301 North MacArthur Boulevard  
 RA City,St,Zip: Springfield, IL 62702-2399  
 Worker Caution: Yes  
 Acres: 0.4  
 Land Use: Industrial/Commercial  
 Ground Water Use Restriction: Yes  
 Highway Authority Agreement: No  
 Ordinance: No  
 Industrial - Commercial: Yes  
 Slab on Grade: No  
 BCT: No  
 Building Slab: No  
 Asphalt Used: Yes  
 Concrete Used: No  
 Clean Soil 3ft: No  
 Clean Soil 10ft: No  
 Alternate Barrier: No

**SRP:**

IL EPA Id: 0316330018  
 US EPA Id: Not reported  
 Longitude: -87.618721  
 Latitude: 41.855781  
 Contact Name: B. Timothy Desmond  
 Contact Address: 1455 South Michigan Avenue  
 Contact City,St,Zip: Chicago, IL 60605  
 Contact Phone: (312) 663-5750  
 Date Enrolled: 07/07/2006  
 Point Of Contact: Krishna M. Yerraguntla, P.E.  
 Consultant Company: GaiaTech, Inc.  
 Consultant Address: 135 South LaSalle Street  
 Consultant City,St,Zip: Chicago, IL 60603  
 Consultant Phone: (312) 541-4200  
 Proj Mgr Assigned: Todd Gross  
 Sec. 4 Letter Date: Not reported  
 Active: No  
 No Further Remediation Letter Dt: 02/24/1998



MAP FINDINGS  
FOCUS MAP 3

Map ID      Site      Database(s)      EPA ID Number

---

**ILLINOIS NATIONAL GUARD (Continued)**

**S108480260**

Remediation Applicant Co: Central Station Development Corporation  
 Effective: True  
 Remediation Applicant Name: B. Timothy Desmond  
 Remediation Applicant Company: Central Station Development Corporation  
 Remediation Applicant Address: 1455 South Michigan Avenue  
 Remediation Applicant City,St,Zip: Chicago, IL 62702  
 Illinois EPA: 0316330018  
 Site Name: Illinois National Guard  
 NFR Letter: 2007-04-17  
 NFR Letter Date Recorded: 2007-05-16  
 Comprehensive/Focused: Comprehensive  
 Worker Caution: Yes  
 Acres: 0.32  
 Land Use: Residential or Industrial/Commercial  
 Ground Water Use Restriction: No  
 Highway Authority Agreement: No  
 Ordinance: Yes  
 Industrial - Commercial: No  
 Slab on Grade: No  
 BCT: No  
 Building Slab: No  
 Asphalt Used: Yes  
 Concrete Used: Yes  
 Clean Soil 3ft: Yes  
 Clean Soil 10ft: No  
 Alternate Barrier: No

Remediation Applicant Name: B. Timothy Desmond  
 Remediation Applicant Company: Central Station Development Corporation  
 Remediation Applicant Address: 1455 South Michigan Avenue  
 Remediation Applicant City,St,Zip: Chicago, IL 62702  
 Illinois EPA: 0316330018  
 Site Name: Illinois National Guard  
 NFR Letter: 2007-04-17  
 NFR Letter Date Recorded: 2007-05-16  
 Comprehensive/Focused: Comprehensive  
 Worker Caution: Yes  
 Acres: 0.08  
 Land Use: Residential or Industrial/Commercial  
 Ground Water Use Restriction: No  
 Highway Authority Agreement: No  
 Ordinance: Yes  
 Industrial - Commercial: No  
 Slab on Grade: No  
 BCT: No  
 Building Slab: No  
 Asphalt Used: Yes  
 Concrete Used: No  
 Clean Soil 3ft: No  
 Clean Soil 10ft: No  
 Alternate Barrier: No

Remediation Applicant Name: Gary Widner  
 Remediation Applicant Company: Illinois Army National Guard  
 Remediation Applicant Address: 1301 North MacArthur Boulevard  
 Remediation Applicant City,St,Zip: Springfield, IL 62702-2399  
 Illinois EPA: 0316330018

MAP FINDINGS  
FOCUS MAP 3

Map ID	Site	Database(s)	EPA ID Number
--------	------	-------------	---------------

**ILLINOIS NATIONAL GUARD (Continued)**

**S108480260**

Site Name:	National Guard Armory
NFR Letter:	1998-02-24
NFR Letter Date Recorded:	1998-03-05
Comprehensive/Focused:	Comprehensive
Worker Caution:	Yes
Acres:	0.4
Land Use:	Industrial/Commercial
Ground Water Use Restriction:	Yes
Highway Authority Agreement:	No
Ordinance:	No
Industrial - Commercial:	Yes
Slab on Grade:	No
BCT:	No
Building Slab:	No
Asphalt Used:	Yes
Concrete Used:	No
Clean Soil 3ft:	No
Clean Soil 10ft:	No
Alternate Barrier:	No
IL EPA Id:	0316330018
US EPA Id:	Not reported
Longitude:	-87.618721
Latitude:	41.855781
Contact Name:	B. Timothy Desmond
Contact Address:	1455 South Michigan Avenue
Contact City,St,Zip:	Chicago, IL 60605
Contact Phone:	(312) 663-5750
Date Enrolled:	07/07/2006
Point Of Contact:	Krishna M. Yerraguntla, P.E.
Consultant Company:	GaiaTech, Inc.
Consultant Address:	135 South LaSalle Street
Consultant City,St,Zip:	Chicago, IL 60603
Consultant Phone:	(312) 541-4200
Proj Mgr Assigned:	Todd Gross
Sec. 4 Letter Date:	Not reported
Active:	No
No Further Remediation Letter Dt:	04/17/2007
Remediation Applicant Co:	Central Station Development Corporation
Effective:	True
Remediation Applicant Name:	B. Timothy Desmond
Remediation Applicant Company:	Central Station Development Corporation
Remediation Applicant Address:	1455 South Michigan Avenue
Remediation Applicant City,St,Zip:	Chicago, IL 62702
Illinois EPA:	0316330018
Site Name:	Illinois National Guard
NFR Letter:	2007-04-17
NFR Letter Date Recorded:	2007-05-16
Comprehensive/Focused:	Comprehensive
Worker Caution:	Yes
Acres:	0.32
Land Use:	Residential or Industrial/Commercial
Ground Water Use Restriction:	No
Highway Authority Agreement:	No
Ordinance:	Yes
Industrial - Commercial:	No

MAP FINDINGS  
FOCUS MAP 3

Map ID      Site      Database(s)      EPA ID Number

---

**ILLINOIS NATIONAL GUARD (Continued)**

**S108480260**

Slab on Grade:	No
BCT:	No
Building Slab:	No
Asphalt Used:	Yes
Concrete Used:	Yes
Clean Soil 3ft:	Yes
Clean Soil 10ft:	No
Alternate Barrier:	No
Remediation Applicant Name:	B. Timothy Desmond
Remediation Applicant Company:	Central Station Development Corporation
Remediation Applicant Address:	1455 South Michigan Avenue
Remediation Applicant City,St,Zip:	Chicago, IL 62702
Illinois EPA:	0316330018
Site Name:	Illinois National Guard
NFR Letter:	2007-04-17
NFR Letter Date Recorded:	2007-05-16
Comprehensive/Focused:	Comprehensive
Worker Caution:	Yes
Acres:	0.08
Land Use:	Residential or Industrial/Commercial
Ground Water Use Restriction:	No
Highway Authority Agreement:	No
Ordinance:	Yes
Industrial - Commercial:	No
Slab on Grade:	No
BCT:	No
Building Slab:	No
Asphalt Used:	Yes
Concrete Used:	No
Clean Soil 3ft:	No
Clean Soil 10ft:	No
Alternate Barrier:	No
Remediation Applicant Name:	Gary Widner
Remediation Applicant Company:	Illinois Army National Guard
Remediation Applicant Address:	1301 North MacArthur Boulevard
Remediation Applicant City,St,Zip:	Springfield, IL 62702-2399
Illinois EPA:	0316330018
Site Name:	National Guard Armory
NFR Letter:	1998-02-24
NFR Letter Date Recorded:	1998-03-05
Comprehensive/Focused:	Comprehensive
Worker Caution:	Yes
Acres:	0.4
Land Use:	Industrial/Commercial
Ground Water Use Restriction:	Yes
Highway Authority Agreement:	No
Ordinance:	No
Industrial - Commercial:	Yes
Slab on Grade:	No
BCT:	No
Building Slab:	No
Asphalt Used:	Yes
Concrete Used:	No
Clean Soil 3ft:	No
Clean Soil 10ft:	No

MAP FINDINGS  
FOCUS MAP 3

Map ID	Site	Database(s)	EPA ID Number
	<b>ILLINOIS NATIONAL GUARD (Continued)</b>		<b>S108480260</b>
	Alternate Barrier: No		
<b>64</b>	<b>VOGUE TIRE &amp; RUBBER CO. 1935 SOUTH INDIANA AVE. CHICAGO, IL 60616</b>	<b>IL LUST</b>	<b>S104521780 N/A</b>
	LUST:		
	Incident Num: 962103		
	IL EPA Id: 0316355038		
	Product: Used Oil		
	IEMA Date: 11/11/1996		
	Project Manager: Kohrmann		
	Project Manager Phone: Not reported		
	Email: Not reported		
	PRP Name: Vogue Tire & Rubber Co.		
	PRP Contact: Garry Goyak		
	PRP Address: 1101 Feehanville Dr.		
	PRP City,St,Zip: Mt. Prospect, IL 60056		
	PRP Phone: Not reported		
	Site Classification: Not reported		
	Section 57.5(g) Letter: 732		
	Date Section 57.5(g) Letter: Not reported		
	Non LUST Determination Letter: Not reported		
	20 Report Received: 11/20/1996		
	45 Report Received: 01/15/1997		
	<b>NFA/NFR Letter: 04/08/1997</b>		
	NFR Date Recorded: 04/21/1997		
<b>65</b>	<b>1935 SOUTH WABASH LLC 1935 SOUTH WABASH AVENUE CHICAGO, IL 60616</b>	<b>IL SRP</b>	<b>S109143367 N/A</b>
	SRP:		
	IL EPA Id: 0316345102		
	US EPA Id: Not reported		
	Longitude: -87.625074		
	Latitude: 41.855852		
	Contact Name: F. Martin Paris		
	Contact Address: 1525 Homer Street		
	Contact City,St,Zip: Chicago, IL 60622		
	Contact Phone: (773) 278-4237		
	Date Enrolled: 05/30/2008		
	Point Of Contact: Not reported		
	Consultant Company: Environmental Solutions, Inc.		
	Consultant Address: 1502 West Jackson Boulevard		
	Consultant City,St,Zip: Chicago, IL 60607		
	Consultant Phone: (312) 733-2113		
	Proj Mgr Assigned: Ed Salch		
	Sec. 4 Letter Date: Not reported		
	Active: Yes		
	No Further Remediation Letter Dt: Not reported		
	Remediation Applicant Co: 1935 South Wabash LLC		
	Effective: False		
	Remediation Applicant Name: Not reported		
	Remediation Applicant Company: Not reported		

MAP FINDINGS  
FOCUS MAP 3

Map ID	Site	Database(s)	EPA ID Number
--------	------	-------------	---------------

**1935 SOUTH WABASH LLC (Continued)**

**S109143367**

Remediation Applicant Address: Not reported  
 Remediation Applicant City,St,Zip: Not reported  
 Illinois EPA: Not reported  
 Site Name: Not reported  
 NFR Letter: Not reported  
 NFR Letter Date Recorded: Not reported  
 Comprehensive/Focused: Not reported  
 Worker Caution: Not reported  
 Acres: Not reported  
 Land Use: Not reported  
 Ground Water Use Restriction: Not reported  
 Highway Authority Agreement: Not reported  
 Ordinance: Not reported  
 Industrial - Commercial: Not reported  
 Slab on Grade: Not reported  
 BCT: Not reported  
 Building Slab: Not reported  
 Asphalt Used: Not reported  
 Concrete Used: Not reported  
 Clean Soil 3ft: Not reported  
 Clean Soil 10ft: Not reported  
 Alternate Barrier: Not reported

66

**COMED MANHOLE  
CALUMET & CULLERTON  
CHICAGO, IL 60616**

**RCRA NonGen / NLR**

**1012178650  
ILR000157255**

RCRA NonGen / NLR:

Date form received by agency:03/01/2010  
 Facility name: COMED MANHOLE  
 Facility address: CALUMET & CULLERTON  
 CHICAGO, IL 60616  
 EPA ID: ILR000157255  
 Mailing address: THREE LINCOLN CTR 3RD FL  
 OAKBROOK TERRACE, IL 60181  
 Contact: NEENA HEMMADY  
 Contact address: Not reported  
 Not reported  
 Contact country: US  
 Contact telephone: (630) 576-6724  
 Contact email: Not reported  
 EPA Region: 05  
 Classification: Non-Generator  
 Description: Handler: Non-Generators do not presently generate hazardous waste

Owner/Operator Summary:

Owner/operator name: COMED  
 Owner/operator address: Not reported  
 Not reported  
 Owner/operator country: Not reported  
 Owner/operator telephone: Not reported  
 Legal status: Private  
 Owner/Operator Type: Operator  
 Owner/Op start date: 04/06/2009  
 Owner/Op end date: Not reported

MAP FINDINGS  
FOCUS MAP 3

Map ID Site Database(s) EPA ID Number

---

**COMED MANHOLE (Continued)**

**1012178650**

Owner/operator name: COMED  
Owner/operator address: THREE LINCOLN CTR 3RD FL  
OAKBROOK TERRACE, IL 60181  
Owner/operator country: US  
Owner/operator telephone: Not reported  
Legal status: Private  
Owner/Operator Type: Operator  
Owner/Op start date: 01/01/1976  
Owner/Op end date: Not reported

Owner/operator name: COMED  
Owner/operator address: 3 LINCOLN CTR  
OAKBROOK TERRACE, IL 60181  
Owner/operator country: US  
Owner/operator telephone: Not reported  
Legal status: Private  
Owner/Operator Type: Owner  
Owner/Op start date: 01/01/1976  
Owner/Op end date: Not reported

Owner/operator name: COMED  
Owner/operator address: Not reported  
Not reported  
Owner/operator country: Not reported  
Owner/operator telephone: Not reported  
Legal status: Private  
Owner/Operator Type: Owner  
Owner/Op start date: 04/06/2009  
Owner/Op end date: Not reported

Handler Activities Summary:

U.S. importer of hazardous waste: No  
Mixed waste (haz. and radioactive): No  
Recycler of hazardous waste: No  
Transporter of hazardous waste: No  
Treater, storer or disposer of HW: No  
Underground injection activity: No  
On-site burner exemption: No  
Furnace exemption: No  
Used oil fuel burner: No  
Used oil processor: No  
User oil refiner: No  
Used oil fuel marketer to burner: No  
Used oil Specification marketer: No  
Used oil transfer facility: No  
Used oil transporter: No

Historical Generators:

Date form received by agency: 04/06/2009  
Site name: COMED  
Classification: Small Quantity Generator

. Waste code: D008  
. Waste name: LEAD

Violation Status: No violations found

MAP FINDINGS  
FOCUS MAP 3

Map ID	Site	Database(s)	EPA ID Number
66	<b>2001 BLDG</b> <b>2001 CALUMET AVE</b> <b>CHICAGO, IL 60616</b>  UST: Facility ID: 2033880 Facility Status: EXEMPT <b>Facility Type: INDUSTRIAL / MANUFACTURING</b> Owner Id: U0013209 Owner Name: RR Donnelley & Sons Co Owner Address: 350 Eeast 22nd Street Owner City,St,Zip: Chicago, IL 60616  Tank Number: 1 <b>Tank Status: Exempt from registration</b> Tank Capacity: 3500 Tank Substance: Heating Oil Last Used Date: 12/1/1973 OSFM First Notify Date: 1/27/1995 Red Tag Issue Date: Not reported Install Date: Not reported <b>Green Tag Decal: Not reported</b> <b>Green Tag Issue Date: Not reported</b> <b>Green Tag Expire Date: Not reported</b> Fee Due: Not reported Motor Fuel Permit Inspection Date: Not reported Motor Fuel Permit Expiration Date: Not reported MOTOR FUEL TYPE: Not reported Pending Nov: N IEMA: Not reported Equipment Type: Not reported Equipment: Not reported Last Passing Date: Not reported Test Expire Date: Not reported	IL UST	U002112838 N/A
66	<b>BED &amp; BREAKFAST</b> <b>2020 S. CALUMET</b> <b>CHICAGO, IL 60616</b>  UST: Facility ID: 2043747 Facility Status: EXEMPT <b>Facility Type: NONE</b> Owner Id: U0034265 Owner Name: Scott Seger Owner Address: 22 E. Cullerton Street, Unit 1 Owner City,St,Zip: Chicago, IL 60616  Tank Number: 1 <b>Tank Status: Exempt from registration</b> Tank Capacity: 2000 Tank Substance: Fuel Oil Last Used Date: 12/31/1973 OSFM First Notify Date: Not reported Red Tag Issue Date: Not reported Install Date: Not reported <b>Green Tag Decal: Not reported</b> <b>Green Tag Issue Date: Not reported</b> <b>Green Tag Expire Date: Not reported</b> Fee Due: Not reported	IL UST	U004110630 N/A

MAP FINDINGS  
FOCUS MAP 3

Map ID Site Database(s) EPA ID Number

**BED & BREAKFAST (Continued)**

**U004110630**

Motor Fuel Permit Inspection Date: Not reported  
 Motor Fuel Permit Expiration Date: Not reported  
 MOTOR FUEL TYPE: Not reported  
 Pending Nov: N  
 IEMA: Not reported  
 Equipment Type: Not reported  
 Equipment: Not reported  
 Last Passing Date: Not reported  
 Test Expire Date: Not reported

Tank Number: 2  
**Tank Status: Exempt from registration**  
 Tank Capacity: 2000  
 Tank Substance: Fuel Oil  
 Last Used Date: 12/31/1973  
 OSFM First Notify Date: Not reported  
 Red Tag Issue Date: Not reported  
 Install Date: Not reported  
**Green Tag Decal: Not reported**  
**Green Tag Issue Date: Not reported**  
**Green Tag Expire Date: Not reported**  
 Fee Due: Not reported  
 Motor Fuel Permit Inspection Date: Not reported  
 Motor Fuel Permit Expiration Date: Not reported  
 MOTOR FUEL TYPE: Not reported  
 Pending Nov: N  
 IEMA: Not reported  
 Equipment Type: Not reported  
 Equipment: Not reported  
 Last Passing Date: Not reported  
 Test Expire Date: Not reported

66 **BUICK MOTOR CO** EDR Hist Auto 1009114265  
**2031 CALUMOT AV** N/A  
**CHICAGO, IL**

EDR Historical Auto Stations:  
 Name: BUICK MOTOR CO  
 Year: 1923  
 Type: AUTOMOBILE SERVICE STATIONS

66 **PROPOSED POCKET PARK** IL SRP S118193828  
**2033 SOUTH PRAIRIE AVENUE** N/A  
**CHICAGO, IL 60616**

SRP:  
 IL EPA Id: 0316345145  
 US EPA Id: Not reported  
 Longitude: -87.620269  
 Latitude: 41.854582  
 Contact Name: John Latoza  
 Contact Address: 301 East Cermak Road  
 Contact City,St,Zip: Chicago, IL 60616  
 Contact Phone: (312) 791-6454  
 Date Enrolled: 07/20/2015



MAP FINDINGS  
FOCUS MAP 3

Map ID Site Database(s) EPA ID Number

**PROPOSED POCKET PARK (Continued)**

**S118193828**

Point Of Contact: Not reported  
 Consultant Company: Not reported  
 Consultant Address: Not reported  
 Consultant City,St,Zip: Not reported  
 Consultant Phone: Not reported  
 Proj Mgr Assigned: Todd Gross  
 Sec. 4 Letter Date: Not reported  
 Active: Yes  
 No Further Remediation Letter Dt: Not reported  
 Remediation Applicant Co: Metropolitan Pier and Exposition Authority  
 Effective: False  
 Remediation Applicant Name: Not reported  
 Remediation Applicant Company: Not reported  
 Remediation Applicant Address: Not reported  
 Remediation Applicant City,St,Zip: Not reported  
 Illinois EPA: Not reported  
 Site Name: Not reported  
 NFR Letter: Not reported  
 NFR Letter Date Recorded: Not reported  
 Comprehensive/Focused: Not reported  
 Worker Caution: Not reported  
 Acres: Not reported  
 Land Use: Not reported  
 Ground Water Use Restriction: Not reported  
 Highway Authority Agreement: Not reported  
 Ordinance: Not reported  
 Industrial - Commercial: Not reported  
 Slab on Grade: Not reported  
 BCT: Not reported  
 Building Slab: Not reported  
 Asphalt Used: Not reported  
 Concrete Used: Not reported  
 Clean Soil 3ft: Not reported  
 Clean Soil 10ft: Not reported  
 Alternate Barrier: Not reported

**66 BT AMERICA'S  
351 EAST 21ST STREET, SUITE 200  
CHICAGO, IL 60616**

**IL UST U003838649  
N/A**

UST:  
 Facility ID: 2040779  
 Facility Status: ACTIVE  
**Facility Type: UTILITY**  
 Owner Id: U0036359  
 Owner Name: BT America's, Inc.  
 Owner Address: 620 8th Avenue, 46th Floor  
 Owner City,St,Zip: New York, NY 10018  
  
 Tank Number: 1  
**Tank Status: Currently in use**  
 Tank Capacity: 1500  
 Tank Substance: Diesel Fuel  
 Last Used Date: Not reported  
 OSFM First Notify Date: 1/23/2002  
 Red Tag Issue Date: Not reported  
 Install Date: 11/8/2001

MAP FINDINGS  
FOCUS MAP 3

Map ID Site Database(s) EPA ID Number

**BT AMERICA'S (Continued)**

**U003838649**

**Green Tag Decal:** Q004648  
**Green Tag Issue Date:** 6/2/2015  
**Green Tag Expire Date:** 12/31/2017  
 Fee Due: \$0.00  
 Motor Fuel Permit Inspection Date: Not reported  
 Motor Fuel Permit Expiration Date: Not reported  
 MOTOR FUEL TYPE: Not reported  
 Pending Nov: N  
 IEMA: Not reported  
 Equipment Type: Corrosion Prot - Piping  
 Equipment: Fiberglass Non-Corrosive  
 Last Passing Date: N/A  
 Test Expire Date: N/A

Tank Number: 2  
**Tank Status:** **Currently in use**  
 Tank Capacity: 2500  
 Tank Substance: Diesel Fuel  
 Last Used Date: Not reported  
 OSFM First Notify Date: 3/1/2007  
 Red Tag Issue Date: Not reported  
 Install Date: 10/18/2006  
**Green Tag Decal:** Q004648  
**Green Tag Issue Date:** 6/2/2015  
**Green Tag Expire Date:** 12/31/2017  
 Fee Due: \$0.00  
 Motor Fuel Permit Inspection Date: Not reported  
 Motor Fuel Permit Expiration Date: Not reported  
 MOTOR FUEL TYPE: Not reported  
 Pending Nov: N  
 IEMA: Not reported  
 Equipment Type: Corrosion Prot - Piping  
 Equipment: Flexible Non-Corrosive  
 Last Passing Date: N/A  
 Test Expire Date: N/A

**66 DIGITAL REALTY / DATA CENTER  
 351 EAST 21ST STREET  
 CHICAGO, IL 60616**

**IL UST U004107032  
 N/A**

UST:  
 Facility ID: 2043583  
 Facility Status: ACTIVE  
**Facility Type:** **COMMERCIAL / RETAIL**  
 Owner Id: U0034009  
 Owner Name: Digital Realty Trust  
 Owner Address: 351 East 21st Street  
 Owner City,St,Zip: Chicago, IL 60616

Tank Number: 1  
**Tank Status:** **Currently in use**  
 Tank Capacity: 24000  
 Tank Substance: Diesel Fuel  
 Last Used Date: Not reported  
 OSFM First Notify Date: 6/25/2007  
 Red Tag Issue Date: Not reported  
 Install Date: 2/27/2007

MAP FINDINGS  
FOCUS MAP 3

Map ID Site Database(s) EPA ID Number

**DIGITAL REALTY / DATA CENTER (Continued)**

**U004107032**

**Green Tag Decal:** Q004610  
**Green Tag Issue Date:** 7/21/2015  
**Green Tag Expire Date:** 12/31/2017  
 Fee Due: \$0.00  
 Motor Fuel Permit Inspection Date: Not reported  
 Motor Fuel Permit Expiration Date: Not reported  
 MOTOR FUEL TYPE: Not reported  
 Pending Nov: N  
 IEMA: Not reported  
 Equipment Type: Corrosion Prot - Piping  
 Equipment: Fiberglass Non-Corrosive  
 Last Passing Date: N/A  
 Test Expire Date: N/A

Tank Number: 1  
**Tank Status:** **Currently in use**  
 Tank Capacity: 20000  
 Tank Substance: Diesel Fuel  
 Last Used Date: Not reported  
 OSFM First Notify Date: 10/21/2009  
 Red Tag Issue Date: Not reported  
 Install Date: 10/19/2007  
**Green Tag Decal:** Q004609  
**Green Tag Issue Date:** 7/21/2015  
**Green Tag Expire Date:** 12/31/2017  
 Fee Due: \$0.00  
 Motor Fuel Permit Inspection Date: Not reported  
 Motor Fuel Permit Expiration Date: Not reported  
 MOTOR FUEL TYPE: Not reported  
 Pending Nov: N  
 IEMA: Not reported  
 Equipment Type: Corrosion Prot - Piping  
 Equipment: Fiberglass Non-Corrosive  
 Last Passing Date: N/A  
 Test Expire Date: N/A

Tank Number: 2  
**Tank Status:** **Moved**  
 Tank Capacity: 20000  
 Tank Substance: Diesel Fuel  
 Last Used Date: Not reported  
 OSFM First Notify Date: Not reported  
 Red Tag Issue Date: Not reported  
 Install Date: 10/19/2007  
**Green Tag Decal:** Q004610  
**Green Tag Issue Date:** 7/21/2015  
**Green Tag Expire Date:** 12/31/2017  
 Fee Due: \$0.00  
 Motor Fuel Permit Inspection Date: Not reported  
 Motor Fuel Permit Expiration Date: Not reported  
 MOTOR FUEL TYPE: Not reported  
 Pending Nov: N  
 IEMA: Not reported  
 Equipment Type: Not reported  
 Equipment: Not reported

MAP FINDINGS  
FOCUS MAP 3

Map ID	Site	Database(s)	EPA ID Number
--------	------	-------------	---------------

**DIGITAL REALTY / DATA CENTER (Continued)**

**U004107032**

Last Passing Date: Not reported  
Test Expire Date: Not reported

66

**LAMNAVISON INC  
221 E 21ST ST  
CHICAGO, IL 60616**

**RCRA-SQG 1000307728  
FINDS ILD982221830**

RCRA-SQG:

Date form received by agency: 12/02/1987  
Facility name: LAMNAVISON INC  
Facility address: 221 E 21ST ST  
CHICAGO, IL 60616  
EPA ID: ILD982221830  
Contact: DANA SIEVERTSON  
Contact address: 221 E 21ST ST  
CHICAGO, IL 60616  
Contact country: US  
Contact telephone: (312) 326-1395  
Contact email: Not reported  
EPA Region: 05  
Classification: Small Small Quantity Generator  
Description: Handler: generates more than 100 and less than 1000 kg of hazardous waste during any calendar month and accumulates less than 6000 kg of hazardous waste at any time; or generates 100 kg or less of hazardous waste during any calendar month, and accumulates more than 1000 kg of hazardous waste at any time

Owner/Operator Summary:

Owner/operator name: NAME NOT REPORTED  
Owner/operator address: ADDRESS NOT REPORTED  
CITY NOT REPORTED, AK 99998  
Owner/operator country: Not reported  
Owner/operator telephone: (312) 555-1212  
Legal status: Private  
Owner/Operator Type: Operator  
Owner/Op start date: Not reported  
Owner/Op end date: Not reported

Owner/operator name: LAMNAVISON INC  
Owner/operator address: ADDRESS NOT REPORTED  
CITY NOT REPORTED, AK 99998  
Owner/operator country: Not reported  
Owner/operator telephone: (312) 555-1212  
Legal status: Private  
Owner/Operator Type: Owner  
Owner/Op start date: Not reported  
Owner/Op end date: Not reported

Handler Activities Summary:

U.S. importer of hazardous waste: No  
Mixed waste (haz. and radioactive): No  
Recycler of hazardous waste: No  
Transporter of hazardous waste: No  
Treater, storer or disposer of HW: No  
Underground injection activity: No  
On-site burner exemption: No  
Furnace exemption: No

MAP FINDINGS  
FOCUS MAP 3

Map ID	Site	Database(s)	EPA ID Number
--------	------	-------------	---------------

**LAMNAVISION INC (Continued)**

**1000307728**

Used oil fuel burner: No  
 Used oil processor: No  
 User oil refiner: No  
 Used oil fuel marketer to burner: No  
 Used oil Specification marketer: No  
 Used oil transfer facility: No  
 Used oil transporter: No

. Waste code: F003

. Waste name: THE FOLLOWING SPENT NONHALOGENATED SOLVENTS: XYLENE, ACETONE, ETHYL ACETATE, ETHYL BENZENE, ETHYL ETHER, METHYL ISOBUTYL KETONE, N-BUTYL ALCOHOL, CYCLOHEXANONE, AND METHANOL; ALL SPENT SOLVENT MIXTURES/BLENDS CONTAINING, BEFORE USE, ONLY THE ABOVE SPENT NONHALOGENATED SOLVENTS; AND ALL SPENT SOLVENT MIXTURES/BLENDS CONTAINING, BEFORE USE, ONE OR MORE OF THE ABOVE NONHALOGENATED SOLVENTS, AND A TOTAL OF TEN PERCENT OR MORE (BY VOLUME) OF ONE OR MORE OF THOSE SOLVENTS LISTED IN F001, F002, F004, AND F005; AND STILL BOTTOMS FROM THE RECOVERY OF THESE SPENT SOLVENTS AND SPENT SOLVENT MIXTURES.

Violation Status: No violations found

**FINDS:**

Registry ID: 110005862343

**Environmental Interest/Information System**

ACES (Illinois - Agency Compliance And Enforcement System) is the Illinois EPA Project to facilitate the permitting operations

RCRAInfo is a national information system that supports the Resource Conservation and Recovery Act (RCRA) program through the tracking of events and activities related to facilities that generate, transport, and treat, store, or dispose of hazardous waste. RCRAInfo allows RCRA program staff to track the notification, permit, compliance, and corrective action activities required under RCRA.

66

**THE VISITORS  
311 E 21ST ST  
CHICAGO, IL 60616**

**RCRA-CESQG 1004697111  
FINDS ILR000064980**

**RCRA-CESQG:**

Date form received by agency: 06/07/1999  
 Facility name: THE VISITORS  
 Facility address: 311 E 21ST ST  
 CHICAGO, IL 60616  
 EPA ID: ILR000064980  
 Mailing address: 651 W WASHINGTON 2ND FLOOR  
 CHICAGO, IL 60661  
 Contact: FRANK DAMBRA  
 Contact address: 651 W WASHINGTON 2ND FLOOR  
 CHICAGO, IL 60661  
 Contact country: US  
 Contact telephone: (312) 225-8159  
 Contact email: Not reported  
 EPA Region: 05  
 Classification: Conditionally Exempt Small Quantity Generator

MAP FINDINGS  
FOCUS MAP 3

Map ID Site Database(s) EPA ID Number

**THE VISITORS (Continued)**

**1004697111**

Description: Handler: generates 100 kg or less of hazardous waste per calendar month, and accumulates 1000 kg or less of hazardous waste at any time; or generates 1 kg or less of acutely hazardous waste per calendar month, and accumulates at any time: 1 kg or less of acutely hazardous waste; or 100 kg or less of any residue or contaminated soil, waste or other debris resulting from the cleanup of a spill, into or on any land or water, of acutely hazardous waste; or generates 100 kg or less of any residue or contaminated soil, waste or other debris resulting from the cleanup of a spill, into or on any land or water, of acutely hazardous waste during any calendar month, and accumulates at any time: 1 kg or less of acutely hazardous waste; or 100 kg or less of any residue or contaminated soil, waste or other debris resulting from the cleanup of a spill, into or on any land or water, of acutely hazardous waste

Owner/Operator Summary:

Owner/operator name: THE VISITORS INC  
 Owner/operator address: 651 W WASHINGTON 2ND FLOOR  
 CHICAGO, IL 60616  
 Owner/operator country: Not reported  
 Owner/operator telephone: (312) 225-8159  
 Legal status: Private  
 Owner/Operator Type: Owner  
 Owner/Op start date: Not reported  
 Owner/Op end date: Not reported

Handler Activities Summary:

U.S. importer of hazardous waste: No  
 Mixed waste (haz. and radioactive): No  
 Recycler of hazardous waste: No  
 Transporter of hazardous waste: No  
 Treater, storer or disposer of HW: No  
 Underground injection activity: No  
 On-site burner exemption: No  
 Furnace exemption: No  
 Used oil fuel burner: No  
 Used oil processor: No  
 User oil refiner: No  
 Used oil fuel marketer to burner: No  
 Used oil Specification marketer: No  
 Used oil transfer facility: No  
 Used oil transporter: No

. Waste code: D001  
 . Waste name: IGNITABLE WASTE

. Waste code: F003  
 . Waste name: THE FOLLOWING SPENT NONHALOGENATED SOLVENTS: XYLENE, ACETONE, ETHYL ACETATE, ETHYL BENZENE, ETHYL ETHER, METHYL ISOBUTYL KETONE, N-BUTYL ALCOHOL, CYCLOHEXANONE, AND METHANOL; ALL SPENT SOLVENT MIXTURES/BLENDS CONTAINING, BEFORE USE, ONLY THE ABOVE SPENT NONHALOGENATED SOLVENTS; AND ALL SPENT SOLVENT MIXTURES/BLENDS CONTAINING, BEFORE USE, ONE OR MORE OF THE ABOVE NONHALOGENATED SOLVENTS, AND A TOTAL OF TEN PERCENT OR MORE (BY VOLUME) OF ONE OR MORE OF THOSE SOLVENTS LISTED IN F001, F002, F004, AND F005; AND STILL BOTTOMS FROM THE RECOVERY OF THESE SPENT SOLVENTS AND SPENT SOLVENT

MAP FINDINGS  
FOCUS MAP 3

Map ID	Site	Database(s)	EPA ID Number
--------	------	-------------	---------------

**THE VISITORS (Continued)**

**1004697111**

MIXTURES.

. Waste code: F005  
. Waste name: THE FOLLOWING SPENT NONHALOGENATED SOLVENTS: TOLUENE, METHYL ETHYL KETONE, CARBON DISULFIDE, ISOBUTANOL, PYRIDINE, BENZENE, 2-ETHOXYETHANOL, AND 2-NITROPROPANE; ALL SPENT SOLVENT MIXTURES/BLENDS CONTAINING, BEFORE USE, A TOTAL OF TEN PERCENT OR MORE (BY VOLUME) OF ONE OR MORE OF THE ABOVE NONHALOGENATED SOLVENTS OR THOSE SOLVENTS LISTED IN F001, F002, OR F004; AND STILL BOTTOMS FROM THE RECOVERY OF THESE SPENT SOLVENTS AND SPENT SOLVENT MIXTURES.

Violation Status: No violations found

**FINDS:**

Registry ID: 110003051358

**Environmental Interest/Information System**

ACES (Illinois - Agency Compliance And Enforcement System) is the Illinois EPA Project to facilitate the permitting operations

RCRAInfo is a national information system that supports the Resource Conservation and Recovery Act (RCRA) program through the tracking of events and activities related to facilities that generate, transport, and treat, store, or dispose of hazardous waste. RCRAInfo allows RCRA program staff to track the notification, permit, compliance, and corrective action activities required under RCRA.

**66 MY BEST FRIENDS PRODUCTION INC  
329 E 21ST ST  
CHICAGO, IL 60616**

**RCRA-CESQG 1004695664  
FINDS ILR000023143**

**RCRA-CESQG:**

Date form received by agency: 06/18/1996  
Facility name: MY BEST FRIENDS PRODUCTION INC  
Facility address: 329 E 21ST ST  
CHICAGO, IL 60616  
EPA ID: ILR000023143  
Contact: FRANK DAMBRA  
Contact address: 329 E 21ST ST  
CHICAGO, IL 60616  
Contact country: US  
Contact telephone: (312) 674-9542  
Contact email: Not reported  
EPA Region: 05  
Classification: Conditionally Exempt Small Quantity Generator  
Description: Handler: generates 100 kg or less of hazardous waste per calendar month, and accumulates 1000 kg or less of hazardous waste at any time; or generates 1 kg or less of acutely hazardous waste per calendar month, and accumulates at any time: 1 kg or less of acutely hazardous waste; or 100 kg or less of any residue or contaminated soil, waste or other debris resulting from the cleanup of a spill, into or on any land or water, of acutely hazardous waste; or generates 100 kg or less of any residue or contaminated soil, waste or other debris resulting from the cleanup of a spill, into or on any land or water, of acutely hazardous waste during any calendar month, and accumulates at any time: 1 kg or less of acutely hazardous waste; or 100 kg or less of

MAP FINDINGS  
FOCUS MAP 3

Map ID Site Database(s) EPA ID Number

**MY BEST FRIENDS PRODUCTION INC (Continued)**

**1004695664**

any residue or contaminated soil, waste or other debris resulting from the cleanup of a spill, into or on any land or water, of acutely hazardous waste

Owner/Operator Summary:

Owner/operator name: RR DONNELLEY CALUMET PLANT  
Owner/operator address: 329 E 21ST ST  
CHICAGO, IL 60616  
Owner/operator country: Not reported  
Owner/operator telephone: (312) 674-9542  
Legal status: Private  
Owner/Operator Type: Owner  
Owner/Op start date: Not reported  
Owner/Op end date: Not reported

Handler Activities Summary:

U.S. importer of hazardous waste: No  
Mixed waste (haz. and radioactive): No  
Recycler of hazardous waste: No  
Transporter of hazardous waste: No  
Treater, storer or disposer of HW: No  
Underground injection activity: No  
On-site burner exemption: No  
Furnace exemption: No  
Used oil fuel burner: No  
Used oil processor: No  
User oil refiner: No  
Used oil fuel marketer to burner: No  
Used oil Specification marketer: No  
Used oil transfer facility: No  
Used oil transporter: No

. Waste code: D001  
. Waste name: IGNITABLE WASTE

. Waste code: F001  
. Waste name: THE FOLLOWING SPENT HALOGENATED SOLVENTS USED IN DEGREASING: TETRACHLOROETHYLENE, TRICHLOROETHYLENE, METHYLENE CHLORIDE, 1,1,1-TRICHLOROETHANE, CARBON TETRACHLORIDE AND CHLORINATED FLUOROCARBONS; ALL SPENT SOLVENT MIXTURES/BLENDS USED IN DEGREASING CONTAINING, BEFORE USE, A TOTAL OF TEN PERCENT OR MORE (BY VOLUME) OF ONE OR MORE OF THE ABOVE HALOGENATED SOLVENTS OR THOSE SOLVENTS LISTED IN F002, F004, AND F005; AND STILL BOTTOMS FROM THE RECOVERY OF THESE SPENT SOLVENTS AND SPENT SOLVENT MIXTURES.

. Waste code: F002  
. Waste name: THE FOLLOWING SPENT HALOGENATED SOLVENTS: TETRACHLOROETHYLENE, METHYLENE CHLORIDE, TRICHLOROETHYLENE, 1,1,1-TRICHLOROETHANE, CHLOROETHANE, 1,1,2-TRICHLORO-1,2,2-TRIFLUOROETHANE, ORTHO-DICHLOROBENZENE, TRICHLOROFLUOROMETHANE, AND 1,1,2, TRICHLOROETHANE; ALL SPENT SOLVENT MIXTURES/BLENDS CONTAINING, BEFORE USE, A TOTAL OF TEN PERCENT OR MORE (BY VOLUME) OF ONE OR MORE OF THE ABOVE HALOGENATED SOLVENTS OR THOSE SOLVENTS LISTED IN F001, F004, AND F005; AND STILL BOTTOMS FROM THE RECOVERY OF THESE SPENT SOLVENTS AND SPENT SOLVENT MIXTURES.



MAP FINDINGS  
FOCUS MAP 3

Map ID	Site	Database(s)	EPA ID Number
--------	------	-------------	---------------

**MY BEST FRIENDS PRODUCTION INC (Continued)**

**1004695664**

- . Waste code: F003
- . Waste name: THE FOLLOWING SPENT NONHALOGENATED SOLVENTS: XYLENE, ACETONE, ETHYL ACETATE, ETHYL BENZENE, ETHYL ETHER, METHYL ISOBUTYL KETONE, N-BUTYL ALCOHOL, CYCLOHEXANONE, AND METHANOL; ALL SPENT SOLVENT MIXTURES/BLENDS CONTAINING, BEFORE USE, ONLY THE ABOVE SPENT NONHALOGENATED SOLVENTS; AND ALL SPENT SOLVENT MIXTURES/BLENDS CONTAINING, BEFORE USE, ONE OR MORE OF THE ABOVE NONHALOGENATED SOLVENTS, AND A TOTAL OF TEN PERCENT OR MORE (BY VOLUME) OF ONE OR MORE OF THOSE SOLVENTS LISTED IN F001, F002, F004, AND F005; AND STILL BOTTOMS FROM THE RECOVERY OF THESE SPENT SOLVENTS AND SPENT SOLVENT MIXTURES.
  
- . Waste code: F005
- . Waste name: THE FOLLOWING SPENT NONHALOGENATED SOLVENTS: TOLUENE, METHYL ETHYL KETONE, CARBON DISULFIDE, ISOBUTANOL, PYRIDINE, BENZENE, 2-ETHOXYETHANOL, AND 2-NITROPROPANE; ALL SPENT SOLVENT MIXTURES/BLENDS CONTAINING, BEFORE USE, A TOTAL OF TEN PERCENT OR MORE (BY VOLUME) OF ONE OR MORE OF THE ABOVE NONHALOGENATED SOLVENTS OR THOSE SOLVENTS LISTED IN F001, F002, OR F004; AND STILL BOTTOMS FROM THE RECOVERY OF THESE SPENT SOLVENTS AND SPENT SOLVENT MIXTURES.

Violation Status: No violations found

**FINDS:**

Registry ID: 110005945317

**Environmental Interest/Information System**

ACES (Illinois - Agency Compliance And Enforcement System) is the Illinois EPA Project to facilitate the permitting operations

RCRAInfo is a national information system that supports the Resource Conservation and Recovery Act (RCRA) program through the tracking of events and activities related to facilities that generate, transport, and treat, store, or dispose of hazardous waste. RCRAInfo allows RCRA program staff to track the notification, permit, compliance, and corrective action activities required under RCRA.

66

**PLANT NO 5  
329 EAST 21ST STREET  
CHICAGO, IL 60616**

**IL UST U000865750  
N/A**

**UST:**

Facility ID: 2012888  
 Facility Status: CLOSED  
**Facility Type: INDUSTRIAL / MANUFACTURING**  
 Owner Id: U0034793  
 Owner Name: Center Point Properties  
 Owner Address: 1808 Swift Drive  
 Owner City,St,Zip: Oak Brook, IL 60523

Tank Number: 1  
**Tank Status: Removed**  
 Tank Capacity: 6370  
 Tank Substance: Hazardous Substance  
 Last Used Date: 3/1/1993  
 OSFM First Notify Date: 5/1/1986

MAP FINDINGS  
FOCUS MAP 3

Map ID Site Database(s) EPA ID Number

**PLANT NO 5 (Continued)**

**U000865750**

Red Tag Issue Date:	Not reported
Install Date:	1/1/1965
<b>Green Tag Decal:</b>	<b>Not reported</b>
<b>Green Tag Issue Date:</b>	<b>Not reported</b>
<b>Green Tag Expire Date:</b>	<b>Not reported</b>
Fee Due:	\$0.00
Motor Fuel Permit Inspection Date:	Not reported
Motor Fuel Permit Expiration Date:	Not reported
MOTOR FUEL TYPE:	Not reported
Pending Nov:	N
IEMA:	94-0238
Equipment Type:	Not reported
Equipment:	Not reported
Last Passing Date:	Not reported
Test Expire Date:	Not reported
Tank Number:	10
<b>Tank Status:</b>	<b>Removed</b>
Tank Capacity:	6370
Tank Substance:	Hazardous Substance
Last Used Date:	3/1/1993
OSFM First Notify Date:	5/1/1986
Red Tag Issue Date:	Not reported
Install Date:	1/1/1965
<b>Green Tag Decal:</b>	<b>Not reported</b>
<b>Green Tag Issue Date:</b>	<b>Not reported</b>
<b>Green Tag Expire Date:</b>	<b>Not reported</b>
Fee Due:	\$0.00
Motor Fuel Permit Inspection Date:	Not reported
Motor Fuel Permit Expiration Date:	Not reported
MOTOR FUEL TYPE:	Not reported
Pending Nov:	N
IEMA:	Not reported
Equipment Type:	Not reported
Equipment:	Not reported
Last Passing Date:	Not reported
Test Expire Date:	Not reported
Tank Number:	11
<b>Tank Status:</b>	<b>Removed</b>
Tank Capacity:	3000
Tank Substance:	Hazardous Substance
Last Used Date:	1/1/1989
OSFM First Notify Date:	5/1/1986
Red Tag Issue Date:	Not reported
Install Date:	1/1/1958
<b>Green Tag Decal:</b>	<b>Not reported</b>
<b>Green Tag Issue Date:</b>	<b>Not reported</b>
<b>Green Tag Expire Date:</b>	<b>Not reported</b>
Fee Due:	\$0.00
Motor Fuel Permit Inspection Date:	Not reported
Motor Fuel Permit Expiration Date:	Not reported
MOTOR FUEL TYPE:	Not reported
Pending Nov:	N
IEMA:	Not reported

MAP FINDINGS  
FOCUS MAP 3

Map ID Site Database(s) EPA ID Number

**PLANT NO 5 (Continued)**

**U000865750**

Equipment Type: Not reported  
Equipment: Not reported  
Last Passing Date: Not reported  
Test Expire Date: Not reported

Tank Number: 11  
**Tank Status: Removed**  
Tank Capacity: 11000  
Tank Substance: Hazardous Substance  
Last Used Date: 3/1/1993  
OSFM First Notify Date: 5/1/1986  
Red Tag Issue Date: Not reported  
Install Date: 1/1/1968  
**Green Tag Decal: Not reported**  
**Green Tag Issue Date: Not reported**  
**Green Tag Expire Date: Not reported**  
Fee Due: Not reported  
Motor Fuel Permit Inspection Date: Not reported  
Motor Fuel Permit Expiration Date: Not reported  
MOTOR FUEL TYPE: Not reported  
Pending Nov: N  
IEMA: Not reported  
Equipment Type: Not reported  
Equipment: Not reported  
Last Passing Date: Not reported  
Test Expire Date: Not reported

Tank Number: 12  
**Tank Status: Removed**  
Tank Capacity: 11000  
Tank Substance: Hazardous Substance  
Last Used Date: 3/1/1993  
OSFM First Notify Date: 5/1/1986  
Red Tag Issue Date: Not reported  
Install Date: 1/1/1968  
**Green Tag Decal: Not reported**  
**Green Tag Issue Date: Not reported**  
**Green Tag Expire Date: Not reported**  
Fee Due: Not reported  
Motor Fuel Permit Inspection Date: Not reported  
Motor Fuel Permit Expiration Date: Not reported  
MOTOR FUEL TYPE: Not reported  
Pending Nov: N  
IEMA: Not reported  
Equipment Type: Not reported  
Equipment: Not reported  
Last Passing Date: Not reported  
Test Expire Date: Not reported

Tank Number: 12  
**Tank Status: Removed**  
Tank Capacity: 2000  
Tank Substance: Hazardous Substance  
Last Used Date: 1/1/1989

MAP FINDINGS  
FOCUS MAP 3

Map ID Site Database(s) EPA ID Number

**PLANT NO 5 (Continued)**

**U000865750**

OSFM First Notify Date: 5/1/1986  
 Red Tag Issue Date: Not reported  
 Install Date: 1/1/1958  
**Green Tag Decal: Not reported**  
**Green Tag Issue Date: Not reported**  
**Green Tag Expire Date: Not reported**  
 Fee Due: \$0.00  
 Motor Fuel Permit Inspection Date: Not reported  
 Motor Fuel Permit Expiration Date: Not reported  
 MOTOR FUEL TYPE: Not reported  
 Pending Nov: N  
 IEMA: Not reported  
 Equipment Type: Not reported  
 Equipment: Not reported  
 Last Passing Date: Not reported  
 Test Expire Date: Not reported

Tank Number: 13  
**Tank Status: Removed**  
 Tank Capacity: 10000  
 Tank Substance: Hazardous Substance  
 Last Used Date: 1/1/1989  
 OSFM First Notify Date: 5/1/1986  
 Red Tag Issue Date: Not reported  
 Install Date: 1/1/1958  
**Green Tag Decal: Not reported**  
**Green Tag Issue Date: Not reported**  
**Green Tag Expire Date: Not reported**  
 Fee Due: Not reported  
 Motor Fuel Permit Inspection Date: Not reported  
 Motor Fuel Permit Expiration Date: Not reported  
 MOTOR FUEL TYPE: Not reported  
 Pending Nov: N  
 IEMA: Not reported  
 Equipment Type: Not reported  
 Equipment: Not reported  
 Last Passing Date: Not reported  
 Test Expire Date: Not reported

Tank Number: 13  
**Tank Status: Removed**  
 Tank Capacity: 2000  
 Tank Substance: Hazardous Substance  
 Last Used Date: 1/1/1969  
 OSFM First Notify Date: 5/1/1986  
 Red Tag Issue Date: Not reported  
 Install Date: 1/1/1958  
**Green Tag Decal: Not reported**  
**Green Tag Issue Date: Not reported**  
**Green Tag Expire Date: Not reported**  
 Fee Due: \$0.00  
 Motor Fuel Permit Inspection Date: Not reported  
 Motor Fuel Permit Expiration Date: Not reported  
 MOTOR FUEL TYPE: Not reported  
 Pending Nov: N

MAP FINDINGS  
FOCUS MAP 3

Map ID Site Database(s) EPA ID Number

**PLANT NO 5 (Continued)**

**U000865750**

IEMA: Not reported  
Equipment Type: Not reported  
Equipment: Not reported  
Last Passing Date: Not reported  
Test Expire Date: Not reported

Tank Number: 14  
**Tank Status:** **Removed**  
Tank Capacity: 8000  
Tank Substance: Hazardous Substance  
Last Used Date: 1/1/1989  
OSFM First Notify Date: 5/1/1986  
Red Tag Issue Date: Not reported  
Install Date: 1/1/1958  
**Green Tag Decal:** **Not reported**  
**Green Tag Issue Date:** **Not reported**  
**Green Tag Expire Date:** **Not reported**  
Fee Due: \$0.00  
Motor Fuel Permit Inspection Date: Not reported  
Motor Fuel Permit Expiration Date: Not reported  
MOTOR FUEL TYPE: Not reported  
Pending Nov: N  
IEMA: Not reported  
Equipment Type: Not reported  
Equipment: Not reported  
Last Passing Date: Not reported  
Test Expire Date: Not reported

Tank Number: 14  
**Tank Status:** **Exempt from registration**  
Tank Capacity: 500  
Tank Substance: Hazardous Substance  
Last Used Date: 12/1/1986  
OSFM First Notify Date: 5/1/1986  
Red Tag Issue Date: Not reported  
Install Date: Not reported  
**Green Tag Decal:** **Not reported**  
**Green Tag Issue Date:** **Not reported**  
**Green Tag Expire Date:** **Not reported**  
Fee Due: Not reported  
Motor Fuel Permit Inspection Date: Not reported  
Motor Fuel Permit Expiration Date: Not reported  
MOTOR FUEL TYPE: Not reported  
Pending Nov: N  
IEMA: Not reported  
Equipment Type: Not reported  
Equipment: Not reported  
Last Passing Date: Not reported  
Test Expire Date: Not reported

Tank Number: 15  
**Tank Status:** **Removed**  
Tank Capacity: 3000  
Tank Substance: Hazardous Substance

MAP FINDINGS  
FOCUS MAP 3

Map ID Site Database(s) EPA ID Number

**PLANT NO 5 (Continued)**

**U000865750**

Last Used Date:	1/1/1989
OSFM First Notify Date:	5/1/1986
Red Tag Issue Date:	Not reported
Install Date:	1/1/1958
<b>Green Tag Decal:</b>	<b>Not reported</b>
<b>Green Tag Issue Date:</b>	<b>Not reported</b>
<b>Green Tag Expire Date:</b>	<b>Not reported</b>
Fee Due:	Not reported
Motor Fuel Permit Inspection Date:	Not reported
Motor Fuel Permit Expiration Date:	Not reported
MOTOR FUEL TYPE:	Not reported
Pending Nov:	N
IEMA:	Not reported
Equipment Type:	Not reported
Equipment:	Not reported
Last Passing Date:	Not reported
Test Expire Date:	Not reported
Tank Number:	15
<b>Tank Status:</b>	<b>Removed</b>
Tank Capacity:	2000
Tank Substance:	Hazardous Substance
Last Used Date:	1/1/1989
OSFM First Notify Date:	5/1/1986
Red Tag Issue Date:	Not reported
Install Date:	Not reported
<b>Green Tag Decal:</b>	<b>Not reported</b>
<b>Green Tag Issue Date:</b>	<b>Not reported</b>
<b>Green Tag Expire Date:</b>	<b>Not reported</b>
Fee Due:	\$0.00
Motor Fuel Permit Inspection Date:	Not reported
Motor Fuel Permit Expiration Date:	Not reported
MOTOR FUEL TYPE:	Not reported
Pending Nov:	N
IEMA:	Not reported
Equipment Type:	Not reported
Equipment:	Not reported
Last Passing Date:	Not reported
Test Expire Date:	Not reported
Tank Number:	16
<b>Tank Status:</b>	<b>Abandoned in place</b>
Tank Capacity:	12000
Tank Substance:	Solvent
Last Used Date:	Not reported
OSFM First Notify Date:	5/1/1986
Red Tag Issue Date:	Not reported
Install Date:	1/1/1947
<b>Green Tag Decal:</b>	<b>Not reported</b>
<b>Green Tag Issue Date:</b>	<b>Not reported</b>
<b>Green Tag Expire Date:</b>	<b>Not reported</b>
Fee Due:	\$0.00
Motor Fuel Permit Inspection Date:	Not reported
Motor Fuel Permit Expiration Date:	Not reported
MOTOR FUEL TYPE:	Not reported

MAP FINDINGS  
FOCUS MAP 3

Map ID Site Database(s) EPA ID Number

**PLANT NO 5 (Continued)**

**U000865750**

Pending Nov: N  
IEMA: Not reported  
Equipment Type: Not reported  
Equipment: Not reported  
Last Passing Date: Not reported  
Test Expire Date: Not reported

Tank Number: 17  
**Tank Status: Abandoned in place**  
Tank Capacity: 12000  
Tank Substance: Solvent  
Last Used Date: Not reported  
OSFM First Notify Date: 5/1/1986  
Red Tag Issue Date: Not reported  
Install Date: 1/1/1947  
**Green Tag Decal: Not reported**  
**Green Tag Issue Date: Not reported**  
**Green Tag Expire Date: Not reported**  
Fee Due: \$0.00  
Motor Fuel Permit Inspection Date: Not reported  
Motor Fuel Permit Expiration Date: Not reported  
MOTOR FUEL TYPE: Not reported  
Pending Nov: N  
IEMA: Not reported  
Equipment Type: Not reported  
Equipment: Not reported  
Last Passing Date: Not reported  
Test Expire Date: Not reported

Tank Number: 18  
**Tank Status: Exempt from registration**  
Tank Capacity: 3000  
Tank Substance: Alcohol  
Last Used Date: 1/1/1989  
OSFM First Notify Date: 5/1/1986  
Red Tag Issue Date: Not reported  
Install Date: 1/1/1958  
**Green Tag Decal: Not reported**  
**Green Tag Issue Date: Not reported**  
**Green Tag Expire Date: Not reported**  
Fee Due: Not reported  
Motor Fuel Permit Inspection Date: Not reported  
Motor Fuel Permit Expiration Date: Not reported  
MOTOR FUEL TYPE: Not reported  
Pending Nov: N  
IEMA: Not reported  
Equipment Type: Not reported  
Equipment: Not reported  
Last Passing Date: Not reported  
Test Expire Date: Not reported

Tank Number: 19  
**Tank Status: Removed**  
Tank Capacity: 2000

MAP FINDINGS  
FOCUS MAP 3

Map ID Site Database(s) EPA ID Number

**PLANT NO 5 (Continued)**

**U000865750**

Tank Substance: Hazardous Substance  
 Last Used Date: 1/1/1989  
 OSFM First Notify Date: 5/1/1986  
 Red Tag Issue Date: Not reported  
 Install Date: 1/1/1958  
**Green Tag Decal: Not reported**  
**Green Tag Issue Date: Not reported**  
**Green Tag Expire Date: Not reported**  
 Fee Due: \$0.00  
 Motor Fuel Permit Inspection Date: Not reported  
 Motor Fuel Permit Expiration Date: Not reported  
 MOTOR FUEL TYPE: Not reported  
 Pending Nov: N  
 IEMA: Not reported  
 Equipment Type: Not reported  
 Equipment: Not reported  
 Last Passing Date: Not reported  
 Test Expire Date: Not reported

Tank Number: 2  
**Tank Status: Removed**  
 Tank Capacity: 6370  
 Tank Substance: Hazardous Substance  
 Last Used Date: 3/1/1993  
 OSFM First Notify Date: 5/1/1986  
 Red Tag Issue Date: Not reported  
 Install Date: 1/1/1965  
**Green Tag Decal: Not reported**  
**Green Tag Issue Date: Not reported**  
**Green Tag Expire Date: Not reported**  
 Fee Due: \$0.00  
 Motor Fuel Permit Inspection Date: Not reported  
 Motor Fuel Permit Expiration Date: Not reported  
 MOTOR FUEL TYPE: Not reported  
 Pending Nov: N  
 IEMA: Not reported  
 Equipment Type: Not reported  
 Equipment: Not reported  
 Last Passing Date: Not reported  
 Test Expire Date: Not reported

Tank Number: 20  
**Tank Status: Removed**  
 Tank Capacity: 2000  
 Tank Substance: Hazardous Substance  
 Last Used Date: 1/1/1989  
 OSFM First Notify Date: 5/1/1986  
 Red Tag Issue Date: Not reported  
 Install Date: 1/1/1958  
**Green Tag Decal: Not reported**  
**Green Tag Issue Date: Not reported**  
**Green Tag Expire Date: Not reported**  
 Fee Due: \$0.00  
 Motor Fuel Permit Inspection Date: Not reported  
 Motor Fuel Permit Expiration Date: Not reported



MAP FINDINGS  
FOCUS MAP 3

Map ID Site Database(s) EPA ID Number

**PLANT NO 5 (Continued)**

**U000865750**

MOTOR FUEL TYPE: Not reported  
 Pending Nov: N  
 IEMA: Not reported  
 Equipment Type: Not reported  
 Equipment: Not reported  
 Last Passing Date: Not reported  
 Test Expire Date: Not reported

Tank Number: 21  
**Tank Status:** **Removed**  
 Tank Capacity: 2000  
 Tank Substance: Hazardous Substance  
 Last Used Date: 1/1/1989  
 OSFM First Notify Date: 5/1/1986  
 Red Tag Issue Date: Not reported  
 Install Date: Not reported  
**Green Tag Decal:** **Not reported**  
**Green Tag Issue Date:** **Not reported**  
**Green Tag Expire Date:** **Not reported**  
 Fee Due: \$0.00  
 Motor Fuel Permit Inspection Date: Not reported  
 Motor Fuel Permit Expiration Date: Not reported  
 MOTOR FUEL TYPE: Not reported  
 Pending Nov: N  
 IEMA: Not reported  
 Equipment Type: Not reported  
 Equipment: Not reported  
 Last Passing Date: Not reported  
 Test Expire Date: Not reported

Tank Number: 22  
**Tank Status:** **Exempt from registration**  
 Tank Capacity: 500  
 Tank Substance: Hazardous Substance  
 Last Used Date: 12/1/1986  
 OSFM First Notify Date: 5/1/1986  
 Red Tag Issue Date: Not reported  
 Install Date: Not reported  
**Green Tag Decal:** **Not reported**  
**Green Tag Issue Date:** **Not reported**  
**Green Tag Expire Date:** **Not reported**  
 Fee Due: Not reported  
 Motor Fuel Permit Inspection Date: Not reported  
 Motor Fuel Permit Expiration Date: Not reported  
 MOTOR FUEL TYPE: Not reported  
 Pending Nov: N  
 IEMA: Not reported  
 Equipment Type: Not reported  
 Equipment: Not reported  
 Last Passing Date: Not reported  
 Test Expire Date: Not reported

Tank Number: 3  
**Tank Status:** **Removed**

MAP FINDINGS  
FOCUS MAP 3

Map ID Site Database(s) EPA ID Number

**PLANT NO 5 (Continued)**

**U000865750**

Tank Capacity: 6370  
 Tank Substance: Hazardous Substance  
 Last Used Date: 3/1/1993  
 OSFM First Notify Date: 5/1/1986  
 Red Tag Issue Date: Not reported  
 Install Date: 1/1/1965  
**Green Tag Decal: Not reported**  
**Green Tag Issue Date: Not reported**  
**Green Tag Expire Date: Not reported**  
 Fee Due: \$0.00  
 Motor Fuel Permit Inspection Date: Not reported  
 Motor Fuel Permit Expiration Date: Not reported  
 MOTOR FUEL TYPE: Not reported  
 Pending Nov: N  
 IEMA: Not reported  
 Equipment Type: Not reported  
 Equipment: Not reported  
 Last Passing Date: Not reported  
 Test Expire Date: Not reported

Tank Number: 5  
**Tank Status: Removed**  
 Tank Capacity: 6370  
 Tank Substance: Hazardous Substance  
 Last Used Date: 3/1/1993  
 OSFM First Notify Date: 5/1/1986  
 Red Tag Issue Date: Not reported  
 Install Date: 1/1/1965  
**Green Tag Decal: Not reported**  
**Green Tag Issue Date: Not reported**  
**Green Tag Expire Date: Not reported**  
 Fee Due: \$0.00  
 Motor Fuel Permit Inspection Date: Not reported  
 Motor Fuel Permit Expiration Date: Not reported  
 MOTOR FUEL TYPE: Not reported  
 Pending Nov: N  
 IEMA: Not reported  
 Equipment Type: Not reported  
 Equipment: Not reported  
 Last Passing Date: Not reported  
 Test Expire Date: Not reported

Tank Number: 6  
**Tank Status: Removed**  
 Tank Capacity: 6370  
 Tank Substance: Hazardous Substance  
 Last Used Date: 3/1/1993  
 OSFM First Notify Date: 5/1/1986  
 Red Tag Issue Date: Not reported  
 Install Date: 1/1/1965  
**Green Tag Decal: Not reported**  
**Green Tag Issue Date: Not reported**  
**Green Tag Expire Date: Not reported**  
 Fee Due: \$0.00  
 Motor Fuel Permit Inspection Date: Not reported

MAP FINDINGS  
FOCUS MAP 3

Map ID Site Database(s) EPA ID Number

**PLANT NO 5 (Continued)**

**U000865750**

Motor Fuel Permit Expiration Date:	Not reported
MOTOR FUEL TYPE:	Not reported
Pending Nov:	N
IEMA:	Not reported
Equipment Type:	Not reported
Equipment:	Not reported
Last Passing Date:	Not reported
Test Expire Date:	Not reported
Tank Number:	7
<b>Tank Status:</b>	<b>Removed</b>
Tank Capacity:	6370
Tank Substance:	Hazardous Substance
Last Used Date:	3/1/1993
OSFM First Notify Date:	5/1/1986
Red Tag Issue Date:	Not reported
Install Date:	1/1/1965
<b>Green Tag Decal:</b>	<b>Not reported</b>
<b>Green Tag Issue Date:</b>	<b>Not reported</b>
<b>Green Tag Expire Date:</b>	<b>Not reported</b>
Fee Due:	\$0.00
Motor Fuel Permit Inspection Date:	Not reported
Motor Fuel Permit Expiration Date:	Not reported
MOTOR FUEL TYPE:	Not reported
Pending Nov:	N
IEMA:	Not reported
Equipment Type:	Not reported
Equipment:	Not reported
Last Passing Date:	Not reported
Test Expire Date:	Not reported
Tank Number:	8
<b>Tank Status:</b>	<b>Removed</b>
Tank Capacity:	6370
Tank Substance:	Hazardous Substance
Last Used Date:	3/1/1993
OSFM First Notify Date:	5/1/1986
Red Tag Issue Date:	Not reported
Install Date:	1/1/1965
<b>Green Tag Decal:</b>	<b>Not reported</b>
<b>Green Tag Issue Date:</b>	<b>Not reported</b>
<b>Green Tag Expire Date:</b>	<b>Not reported</b>
Fee Due:	\$0.00
Motor Fuel Permit Inspection Date:	Not reported
Motor Fuel Permit Expiration Date:	Not reported
MOTOR FUEL TYPE:	Not reported
Pending Nov:	N
IEMA:	Not reported
Equipment Type:	Not reported
Equipment:	Not reported
Last Passing Date:	Not reported
Test Expire Date:	Not reported

Tank Number: 9

MAP FINDINGS  
FOCUS MAP 3

Map ID Site Database(s) EPA ID Number

**PLANT NO 5 (Continued)**

**U000865750**

<b>Tank Status:</b>	<b>Removed</b>
Tank Capacity:	6370
Tank Substance:	Hazardous Substance
Last Used Date:	3/1/1993
OSFM First Notify Date:	5/1/1986
Red Tag Issue Date:	Not reported
Install Date:	1/1/1965
<b>Green Tag Decal:</b>	<b>Not reported</b>
<b>Green Tag Issue Date:</b>	<b>Not reported</b>
<b>Green Tag Expire Date:</b>	<b>Not reported</b>
Fee Due:	\$0.00
Motor Fuel Permit Inspection Date:	Not reported
Motor Fuel Permit Expiration Date:	Not reported
MOTOR FUEL TYPE:	Not reported
Pending Nov:	N
IEMA:	Not reported
Equipment Type:	Not reported
Equipment:	Not reported
Last Passing Date:	Not reported
Test Expire Date:	Not reported

66

**FORMER MERCURY FINISHING CO FACILITY  
2112 PRAIRIE AVENUE  
CHICAGO, IL 60616**

**CERCLIS-NFRAP 1000182201  
CORRACTS ILD047906607  
RCRA NonGen / NLR  
IL SSU  
IL SRP**

CERCLIS-NFRAP:  
Site ID: 0507026  
Federal Facility: Not a Federal Facility  
NPL Status: Not on the NPL  
Non NPL Status: NFRAP-Site does not qualify for the NPL based on existing information

CERCLIS-NFRAP Site Alias Name(s):  
Alias Name: MERCURY FINISHING RESEARCH  
Alias Address: Not reported  
Not reported

Program Priority:  
Description: RCRA Deferral Audit  
  
Description: RCRA Deferral - New Decision

CERCLIS-NFRAP Assessment History:  
Action: ARCHIVE SITE  
Date Started: / /  
Date Completed: 12/01/95  
Priority Level: Not reported

Action: DISCOVERY  
Date Started: / /  
Date Completed: 03/02/92  
Priority Level: Not reported

Action: SITE REASSESSMENT  
Date Started: / /

MAP FINDINGS  
FOCUS MAP 3

Map ID Site Database(s) EPA ID Number

**FORMER MERCURY FINISHING CO FACILITY (Continued)**

**1000182201**

Date Completed: 05/08/01  
Priority Level: NFRAP-Site does not qualify for the NPL based on existing information  
  
Action: PRELIMINARY ASSESSMENT  
Date Started: / /  
Date Completed: 12/28/92  
Priority Level: Deferred to RCRA (Subtitle C)

**CORRACTS:**

EPA ID: ILD047906607  
EPA Region: 5  
Area Name: ENTIRE FACILITY  
Actual Date: 19920511  
Action: CA050 - RFA Completed  
NAICS Code(s): Not reported  
Original schedule date: Not reported  
Schedule end date: Not reported

EPA ID: ILD047906607  
EPA Region: 5  
Area Name: ENTIRE FACILITY  
Actual Date: 19920626  
Action: CA075ME - CA Prioritization, Facility or area was assigned a medium corrective action priority  
NAICS Code(s): Not reported  
Original schedule date: Not reported  
Schedule end date: Not reported

**RCRA NonGen / NLR:**

Date form received by agency: 11/03/1980  
Facility name: MERCURY FINISHING CO  
Facility address: 2112 S PRAIRIE AVE  
CHICAGO, IL 60616  
EPA ID: ILD047906607  
Contact: GERALD SNYDER  
Contact address: 2112 S PRAIRIE AVE  
CHICAGO, IL 60616  
Contact country: US  
Contact telephone: (312) 225-6061  
Contact email: Not reported  
EPA Region: 05  
Classification: Non-Generator  
Description: Handler: Non-Generators do not presently generate hazardous waste

**Owner/Operator Summary:**

Owner/operator name: MERCURY FINISHING CO  
Owner/operator address: 2112 S PRAIRIE AVE  
CITY NOT REPORTED, IL 99998  
Owner/operator country: Not reported  
Owner/operator telephone: (312) 225-6061  
Legal status: Private  
Owner/Operator Type: Operator  
Owner/Op start date: Not reported  
Owner/Op end date: Not reported

MAP FINDINGS  
FOCUS MAP 3

Map ID Site Database(s) EPA ID Number

**FORMER MERCURY FINISHING CO FACILITY (Continued)**

**1000182201**

Owner/operator name: MERCURY FINISHING CO  
Owner/operator address: 2112 S PRAIRIE AVE  
CHICAGO, IL 60616  
Owner/operator country: Not reported  
Owner/operator telephone: (312) 225-6061  
Legal status: Private  
Owner/Operator Type: Owner  
Owner/Op start date: Not reported  
Owner/Op end date: Not reported

Handler Activities Summary:

U.S. importer of hazardous waste: No  
Mixed waste (haz. and radioactive): No  
Recycler of hazardous waste: No  
Transporter of hazardous waste: No  
Treater, storer or disposer of HW: No  
Underground injection activity: No  
On-site burner exemption: No  
Furnace exemption: No  
Used oil fuel burner: No  
Used oil processor: No  
User oil refiner: No  
Used oil fuel marketer to burner: No  
Used oil Specification marketer: No  
Used oil transfer facility: No  
Used oil transporter: No

- . Waste code: F006
- . Waste name: WASTEWATER TREATMENT SLUDGES FROM ELECTROPLATING OPERATIONS, EXCEPT FROM THE FOLLOWING PROCESSES: (1) SULFURIC ACID ANODIZING OF ALUMINUM; (2) TIN PLATING ON CARBON STEEL; (3) ZINC PLATING (SEGREGATED BASIS) ON CARBON STEEL; (4) ALUMINUM OR ZINC-ALUMINUM PLATING ON CARBON STEEL; (5) CLEANING/STRIPPING ASSOCIATED WITH TIN, ZINC, AND ALUMINUM PLATING ON CARBON STEEL; AND (6) CHEMICAL ETCHING AND MILLING OF ALUMINUM.
- . Waste code: F007
- . Waste name: SPENT CYANIDE PLATING BATH SOLUTIONS FROM ELECTROPLATING OPERATIONS.
- . Waste code: F008
- . Waste name: PLATING BATH RESIDUES FROM THE BOTTOM OF PLATING BATHS FROM ELECTROPLATING OPERATIONS IN WHICH CYANIDES ARE USED IN THE PROCESS.

Historical Generators:

Date form received by agency: 11/03/1980  
Site name: MERCURY FINISHING CO  
Classification: Not a generator, verified

- . Waste code: F006
- . Waste name: WASTEWATER TREATMENT SLUDGES FROM ELECTROPLATING OPERATIONS, EXCEPT FROM THE FOLLOWING PROCESSES: (1) SULFURIC ACID ANODIZING OF ALUMINUM; (2) TIN PLATING ON CARBON STEEL; (3) ZINC PLATING (SEGREGATED BASIS) ON CARBON STEEL; (4) ALUMINUM OR ZINC-ALUMINUM PLATING ON CARBON STEEL; (5) CLEANING/STRIPPING ASSOCIATED WITH TIN, ZINC, AND ALUMINUM PLATING ON CARBON STEEL; AND (6) CHEMICAL ETCHING AND MILLING OF ALUMINUM.

MAP FINDINGS  
FOCUS MAP 3

Map ID      Site      Database(s)      EPA ID Number

---

**FORMER MERCURY FINISHING CO FACILITY (Continued)**

**1000182201**

. Waste code:                    F007  
. Waste name:                    SPENT CYANIDE PLATING BATH SOLUTIONS FROM ELECTROPLATING OPERATIONS.  
  
. Waste code:                    F008  
. Waste name:                    PLATING BATH RESIDUES FROM THE BOTTOM OF PLATING BATHS FROM  
ELECTROPLATING OPERATIONS IN WHICH CYANIDES ARE USED IN THE PROCESS.

Corrective Action Summary:

Event date:                    05/11/1992  
Event:                            RFA Completed  
  
Event date:                    06/26/1992  
Event:                            CA Prioritization, Facility or area was assigned a medium corrective  
action priority.

Violation Status:                No violations found

SSU:

Facility ID:                    0316005264  
Facility Type:                   Metal Finisher  
Lat/Long:                        41.8539505 / -87.620864  
Directions:                      Take I-55 North.  
Region:                         Des Plaines  
Current Program:                SRP  
Project Manager:                Salch, E  
Community Relations:           Not reported  
SSU Status:                      Transferred  
FOS:                              NA  
Year Completed:                 1991  
Site Size:                        Not reported

SRP:

IL EPA Id:                        0316005264  
US EPA Id:                        ILD047906607  
Longitude:                        -87.621053  
Latitude:                         41.853245  
Contact Name:                    Steven Putroff  
Contact Address:                 301 East Cermak Road  
Contact City,St,Zip:            Chicago, IL 60616  
Contact Phone:                 (312) 791-6552  
Date Enrolled:                 06/09/2005  
Point Of Contact:                Matthew K. Otto  
Consultant Company:             Apex Companies, LLC  
Consultant Address:             1701 East Woodfield Road  
Consultant City,St,Zip:        Schaumburg, IL 60173  
Consultant Phone:               (847) 956-8589  
Proj Mgr Assigned:              Rhett Rossi  
Sec. 4 Letter Date:              Not reported  
Active:                            Yes  
No Further Remediation Letter Dt:    Not reported  
Remediation Applicant Co:        Metropolitan Pier and Exposition Authority  
Effective:                        False  
Remediation Applicant Name:    Not reported  
Remediation Applicant Company:    Not reported  
Remediation Applicant Address:    Not reported  
Remediation Applicant City,St,Zip:    Not reported  
Illinois EPA:                    Not reported

MAP FINDINGS  
FOCUS MAP 3

Map ID	Site	Database(s)	EPA ID Number
--------	------	-------------	---------------

**FORMER MERCURY FINISHING CO FACILITY (Continued)**

**1000182201**

Site Name:	Not reported
NFR Letter:	Not reported
NFR Letter Date Recorded:	Not reported
Comprehensive/Focused:	Not reported
Worker Caution:	Not reported
Acres:	Not reported
Land Use:	Not reported
Ground Water Use Restriction:	Not reported
Highway Authority Agreement:	Not reported
Ordinance:	Not reported
Industrial - Commercial:	Not reported
Slab on Grade:	Not reported
BCT:	Not reported
Building Slab:	Not reported
Asphalt Used:	Not reported
Concrete Used:	Not reported
Clean Soil 3ft:	Not reported
Clean Soil 10ft:	Not reported
Alternate Barrier:	Not reported

66

**KMS ENERGY GROUP  
2137 SOUTH PRAIRIE AVE.  
CHICAGO, IL 60616**

**IL LUST S104523469  
N/A**

**LUST:**

Incident Num:	933052
IL EPA Id:	0316335055
Product:	Non-Petroleum Product
IEMA Date:	11/24/1993
Project Manager:	Urish
Project Manager Phone:	(217) 524-5596
Email:	Matt.Urish@illinois.gov
PRP Name:	R.R. Donnelley & Sons Co..
PRP Contact:	Bill Hagen
PRP Address:	350 East 22nd St.
PRP City,St,Zip:	Chicago, IL 60616
PRP Phone:	Not reported
Site Classification:	Not reported
Section 57.5(g) Letter:	731
Date Section 57.5(g) Letter:	Not reported
Non LUST Determination Letter:	2011-06-14
20 Report Received:	Not reported
45 Report Received:	Not reported
<b>NFA/NFR Letter:</b>	<b>Not reported</b>
NFR Date Recorded:	Not reported



MAP FINDINGS  
FOCUS MAP 3

Map ID	Site	Database(s)	EPA ID Number
66	<b>R.R. DONNELLEY &amp; SONS CALUMET 330 EAST 22ND STREET (330 EAST CERMAK &amp; 2121 SOUTH PRAIRE) CHICAGO, IL 60616</b>	<b>IL ENG CONTROLS IL INST CONTROL IL SRP</b>	<b>S118096540 N/A</b>
	<p><b>ENGINEERING CONTROLS:</b></p> <p>Illinois Epa Id: 0316345019  NFR Letter: 07/21/1998  Date NFR Recorded: 08/20/1998  Comprehensive / Focused: Comprehensive  Remediation Applicant Name: Dale Kalina  RA Company: R.R. Donnelley &amp; Sons Calumet  RA Address: 3075 Highland Parkway  RA City,St,Zip: Downers Grove, IL 60515  Worker Caution: Yes  Acres: 3.2  Land Use: Residential or Industrial/Commercial  Ground Water Use Restriction: No  Highway Authority Agreement: No  Ordinance: Yes  Industrial - Commercial: No  Slab on Grade: No  BCT: No  Building Slab: No  Asphalt Used: Yes  Concrete Used: Yes  Clean Soil 3ft: No  Clean Soil 10ft: No  Alternate Barrier: No</p> <p><b>IL INSTUTIONAL CONTROL:</b></p> <p>Illinois EPA Id: 0316345019  NFR Letter: 07/21/1998  Date NFR Recorded: 08/20/1998  Comprehensive / Focused: Comprehensive  Remediation Applicant Name: Dale Kalina  RA Company: R.R. Donnelley &amp; Sons Calumet  RA Address: 3075 Highland Parkway  RA City,St,Zip: Downers Grove, IL 60515  Worker Caution: Yes  Acres: 3.2  Land Use: Residential or Industrial/Commercial  Ground Water Use Restriction: No  Highway Authority Agreement: No  Ordinance: Yes  Industrial - Commercial: No  Slab on Grade: No  BCT: No  Building Slab: No  Asphalt Used: Yes  Concrete Used: Yes  Clean Soil 3ft: No  Clean Soil 10ft: No  Alternate Barrier: No</p> <p><b>SRP:</b></p> <p>IL EPA Id: 0316345019  US EPA Id: Not reported  Longitude: -87.619943</p>		

MAP FINDINGS  
FOCUS MAP 3

Map ID      Site      Database(s)      EPA ID Number

**R.R. DONNELLEY & SONS CALUMET (Continued)**

**S118096540**

Latitude: 41.853748  
 Contact Name: John Latoza  
 Contact Address: 301 East Cermak Road  
 Contact City,St,Zip: Chicago, IL 60616  
 Contact Phone: (312) 791-6454  
 Date Enrolled: 10/29/1997  
 Point Of Contact: Mehdi Geraminegad, P.E.  
 Consultant Company: Rust Environment & Infrastructure  
 Consultant Address: 111 North Canal Street  
 Consultant City,St,Zip: Chicago, IL 60606  
 Consultant Phone: (312) 902-7100  
 Proj Mgr Assigned: Jim Mergen  
 Sec. 4 Letter Date: Not reported  
 Active: Yes  
 No Further Remediation Letter Dt: 07/21/1998  
 Remediation Applicant Co: Metropolitan Pier and Exposition Authority  
 Effective: True  
 Remediation Applicant Name: Dale Kalina  
 Remediation Applicant Company: R.R. Donnelley & Sons Calumet  
 Remediation Applicant Address: 3075 Highland Parkway  
 Remediation Applicant City,St,Zip: Downers Grove, IL 60515  
 Illinois EPA: 0316345019  
 Site Name: R.R. Donnelley & Sons Calumet  
 NFR Letter: 1998-07-21  
 NFR Letter Date Recorded: 1998-08-20  
 Comprehensive/Focused: Comprehensive  
 Worker Caution: Yes  
 Acres: 3.2  
 Land Use: Residential or Industrial/Commercial  
 Ground Water Use Restriction: No  
 Highway Authority Agreement: No  
 Ordinance: Yes  
 Industrial - Commercial: No  
 Slab on Grade: No  
 BCT: No  
 Building Slab: No  
 Asphalt Used: Yes  
 Concrete Used: Yes  
 Clean Soil 3ft: No  
 Clean Soil 10ft: No  
 Alternate Barrier: No

IL EPA Id: 0316345019  
 US EPA Id: Not reported  
 Longitude: -87.619943  
 Latitude: 41.853748  
 Contact Name: John Latoza  
 Contact Address: 301 East Cermak Road  
 Contact City,St,Zip: Chicago, IL 60616  
 Contact Phone: (312) 791-6454  
 Date Enrolled: 10/29/1997  
 Point Of Contact: Steven Newlin  
 Consultant Company: Apex Companies, LLC  
 Consultant Address: 1701 East Woodfield Road  
 Consultant City,St,Zip: Schaumburg, IL 60173  
 Consultant Phone: (847) 956-8589 Ext. 3210

MAP FINDINGS  
FOCUS MAP 3

Map ID      Site      Database(s)      EPA ID Number

**R.R. DONNELLEY & SONS CALUMET (Continued)**

**S118096540**

Proj Mgr Assigned:      Jim Mergen  
 Sec. 4 Letter Date:      Not reported  
 Active:      Yes  
 No Further Remediation Letter Dt:      07/21/1998  
 Remediation Applicant Co:      Metropolitan Pier and Exposition Authority  
 Effective:      True  
 Remediation Applicant Name:      Dale Kalina  
 Remediation Applicant Company:      R.R. Donnelley & Sons Calumet  
 Remediation Applicant Address:      3075 Highland Parkway  
 Remediation Applicant City,St,Zip:      Downers Grove, IL 60515  
 Illinois EPA:      0316345019  
 Site Name:      R.R. Donnelley & Sons Calumet  
 NFR Letter:      1998-07-21  
 NFR Letter Date Recorded:      1998-08-20  
 Comprehensive/Focused:      Comprehensive  
 Worker Caution:      Yes  
 Acres:      3.2  
 Land Use:      Residential or Industrial/Commercial  
 Ground Water Use Restriction:      No  
 Highway Authority Agreement:      No  
 Ordinance:      Yes  
 Industrial - Commercial:      No  
 Slab on Grade:      No  
 BCT:      No  
 Building Slab:      No  
 Asphalt Used:      Yes  
 Concrete Used:      Yes  
 Clean Soil 3ft:      No  
 Clean Soil 10ft:      No  
 Alternate Barrier:      No

IL EPA Id:      0316345019  
 US EPA Id:      Not reported  
 Longitude:      -87.619943  
 Latitude:      41.853748  
 Contact Name:      Dale Kalina  
 Contact Address:      77 West Wacker Drive  
 Contact City,St,Zip:      Chicago, IL 60601-1696  
 Contact Phone:      (630) 322-6709  
 Date Enrolled:      10/29/1997  
 Point Of Contact:      Steven Newlin  
 Consultant Company:      Apex Companies, LLC  
 Consultant Address:      1701 East Woodfield Road  
 Consultant City,St,Zip:      Schaumburg, IL 60173  
 Consultant Phone:      (847) 956-8589 Ext. 3210  
 Proj Mgr Assigned:      Jim Mergen  
 Sec. 4 Letter Date:      Not reported  
 Active:      Yes  
 No Further Remediation Letter Dt:      07/21/1998  
 Remediation Applicant Co:      R.R. Donnelley & Sons Company  
 Effective:      True  
 Remediation Applicant Name:      Dale Kalina  
 Remediation Applicant Company:      R.R. Donnelley & Sons Calumet  
 Remediation Applicant Address:      3075 Highland Parkway  
 Remediation Applicant City,St,Zip:      Downers Grove, IL 60515  
 Illinois EPA:      0316345019

MAP FINDINGS  
FOCUS MAP 3

Map ID Site Database(s) EPA ID Number

**R.R. DONNELLEY & SONS CALUMET (Continued)**

**S118096540**

Site Name: R.R. Donnelley & Sons Calumet  
 NFR Letter: 1998-07-21  
 NFR Letter Date Recorded: 1998-08-20  
 Comprehensive/Focused: Comprehensive  
 Worker Caution: Yes  
 Acres: 3.2  
 Land Use: Residential or Industrial/Commercial  
 Ground Water Use Restriction: No  
 Highway Authority Agreement: No  
 Ordinance: Yes  
 Industrial - Commercial: No  
 Slab on Grade: No  
 BCT: No  
 Building Slab: No  
 Asphalt Used: Yes  
 Concrete Used: Yes  
 Clean Soil 3ft: No  
 Clean Soil 10ft: No  
 Alternate Barrier: No

IL EPA Id: 0316345019  
 US EPA Id: Not reported  
 Longitude: -87.619943  
 Latitude: 41.853748  
 Contact Name: Dale Kalina  
 Contact Address: 77 West Wacker Drive  
 Contact City,St,Zip: Chicago, IL 60601-1696  
 Contact Phone: (630) 322-6709  
 Date Enrolled: 10/29/1997  
 Point Of Contact: Mehdi Geraminegad, P.E.  
 Consultant Company: Rust Environment & Infrastructure  
 Consultant Address: 111 North Canal Street  
 Consultant City,St,Zip: Chicago, IL 60606  
 Consultant Phone: (312) 902-7100  
 Proj Mgr Assigned: Jim Mergen  
 Sec. 4 Letter Date: Not reported  
 Active: Yes  
 No Further Remediation Letter Dt: 07/21/1998  
 Remediation Applicant Co: R.R. Donnelley & Sons Company  
 Effective: True  
 Remediation Applicant Name: Dale Kalina  
 Remediation Applicant Company: R.R. Donnelley & Sons Calumet  
 Remediation Applicant Address: 3075 Highland Parkway  
 Remediation Applicant City,St,Zip: Downers Grove, IL 60515  
 Illinois EPA: 0316345019  
 Site Name: R.R. Donnelley & Sons Calumet  
 NFR Letter: 1998-07-21  
 NFR Letter Date Recorded: 1998-08-20  
 Comprehensive/Focused: Comprehensive  
 Worker Caution: Yes  
 Acres: 3.2  
 Land Use: Residential or Industrial/Commercial  
 Ground Water Use Restriction: No  
 Highway Authority Agreement: No  
 Ordinance: Yes  
 Industrial - Commercial: No

MAP FINDINGS  
FOCUS MAP 3

Map ID Site Database(s) EPA ID Number

**R.R. DONNELLEY & SONS CALUMET (Continued)**

**S118096540**

Slab on Grade: No  
BCT: No  
Building Slab: No  
Asphalt Used: Yes  
Concrete Used: Yes  
Clean Soil 3ft: No  
Clean Soil 10ft: No  
Alternate Barrier: No

66

**DIGITAL REALTY / LAKESIDE TECH CENTER  
350 EAST CERMAK  
CHICAGO, IL 60616**

**IL UST U003971903  
IL AST N/A**

UST:

Facility ID: 2040404  
Facility Status: ACTIVE  
**Facility Type: COMMERCIAL / RETAIL**  
Owner Id: U0035708  
Owner Name: Fidelity and CSC  
Owner Address: 350 East Cermak  
Owner City,St,Zip: Chicago, IL 60616

Tank Number: 1  
**Tank Status: Currently in use**  
Tank Capacity: 15000  
Tank Substance: Diesel Fuel  
Last Used Date: Not reported  
OSFM First Notify Date: 2/27/2001  
Red Tag Issue Date: Not reported  
Install Date: 10/17/2000  
**Green Tag Decal: Q004611**  
**Green Tag Issue Date: 7/21/2015**  
**Green Tag Expire Date: 12/31/2017**  
Fee Due: \$0.00  
Motor Fuel Permit Inspection Date: Not reported  
Motor Fuel Permit Expiration Date: Not reported  
MOTOR FUEL TYPE: Not reported  
Pending Nov: N  
IEMA: Not reported  
Equipment Type: Corrosion Prot - Piping  
Equipment: Fiberglass Non-Corrosive  
Last Passing Date: N/A  
Test Expire Date: N/A

Tank Number: 1  
**Tank Status: Currently in use**  
Tank Capacity: 6000  
Tank Substance: Diesel Fuel  
Last Used Date: Not reported  
OSFM First Notify Date: 11/6/2001  
Red Tag Issue Date: Not reported  
Install Date: 7/12/2001  
**Green Tag Decal: P005789**  
**Green Tag Issue Date: 4/21/2014**  
**Green Tag Expire Date: 12/31/2016**  
Fee Due: \$0.00

MAP FINDINGS  
FOCUS MAP 3

Map ID Site Database(s) EPA ID Number

**DIGITAL REALTY / LAKESIDE TECH CENTER (Continued)**

**U003971903**

Motor Fuel Permit Inspection Date: Not reported  
 Motor Fuel Permit Expiration Date: Not reported  
 MOTOR FUEL TYPE: Not reported  
 Pending Nov: N  
 IEMA: Not reported  
 Equipment Type: Corrosion Prot - Piping  
 Equipment: Fiberglass Non-Corrosive  
 Last Passing Date: N/A  
 Test Expire Date: N/A

Tank Number: 1  
**Tank Status: Currently in use**  
 Tank Capacity: 8500  
 Tank Substance: Diesel Fuel  
 Last Used Date: Not reported  
 OSFM First Notify Date: 2/21/2001  
 Red Tag Issue Date: Not reported  
 Install Date: 10/19/2000  
**Green Tag Decal: P005821**  
**Green Tag Issue Date: 8/5/2014**  
**Green Tag Expire Date: 12/31/2016**  
 Fee Due: \$0.00  
 Motor Fuel Permit Inspection Date: Not reported  
 Motor Fuel Permit Expiration Date: Not reported  
 MOTOR FUEL TYPE: Not reported  
 Pending Nov: N  
 IEMA: Not reported  
 Equipment Type: Corrosion Prot - Piping  
 Equipment: Fiberglass Non-Corrosive  
 Last Passing Date: N/A  
 Test Expire Date: N/A

Tank Number: 1  
**Tank Status: Currently in use**  
 Tank Capacity: 15000  
 Tank Substance: Diesel Fuel  
 Last Used Date: Not reported  
 OSFM First Notify Date: 3/14/2001  
 Red Tag Issue Date: Not reported  
 Install Date: 10/18/2000  
**Green Tag Decal: Q004608**  
**Green Tag Issue Date: 7/21/2015**  
**Green Tag Expire Date: 12/31/2017**  
 Fee Due: \$0.00  
 Motor Fuel Permit Inspection Date: Not reported  
 Motor Fuel Permit Expiration Date: Not reported  
 MOTOR FUEL TYPE: Not reported  
 Pending Nov: N  
 IEMA: Not reported  
 Equipment Type: Corrosion Prot - Piping  
 Equipment: Fiberglass Non-Corrosive  
 Last Passing Date: N/A  
 Test Expire Date: N/A

MAP FINDINGS  
FOCUS MAP 3

Map ID      Site      Database(s)      EPA ID Number

---

**DIGITAL REALTY / LAKESIDE TECH CENTER (Continued)**

**U003971903**

Tank Number: 1  
**Tank Status:** **Currently in use**  
 Tank Capacity: 8000  
 Tank Substance: Diesel Fuel  
 Last Used Date: Not reported  
 OSFM First Notify Date: 7/17/2008  
 Red Tag Issue Date: Not reported  
 Install Date: 2/19/2008  
**Green Tag Decal:** **P005782**  
**Green Tag Issue Date:** **3/5/2014**  
**Green Tag Expire Date:** **12/31/2016**  
 Fee Due: \$0.00  
 Motor Fuel Permit Inspection Date: Not reported  
 Motor Fuel Permit Expiration Date: Not reported  
 MOTOR FUEL TYPE: Not reported  
 Pending Nov: N  
 IEMA: Not reported  
 Equipment Type: Corrosion Prot - Piping  
 Equipment: Fiberglass Non-Corrosive  
 Last Passing Date: N/A  
 Test Expire Date: N/A

Tank Number: 1  
**Tank Status:** **Removed**  
 Tank Capacity: 4200  
 Tank Substance: Diesel Fuel  
 Last Used Date: Not reported  
 OSFM First Notify Date: 3/21/2001  
 Red Tag Issue Date: Not reported  
 Install Date: 2/5/2001  
**Green Tag Decal:** **P005781**  
**Green Tag Issue Date:** **2/14/2014**  
**Green Tag Expire Date:** **12/31/2016**  
 Fee Due: \$0.00  
 Motor Fuel Permit Inspection Date: Not reported  
 Motor Fuel Permit Expiration Date: Not reported  
 MOTOR FUEL TYPE: Not reported  
 Pending Nov: N  
 IEMA: Not reported  
 Equipment Type: Not reported  
 Equipment: Not reported  
 Last Passing Date: Not reported  
 Test Expire Date: Not reported

Tank Number: 2  
**Tank Status:** **Moved**  
 Tank Capacity: 8000  
 Tank Substance: Diesel Fuel  
 Last Used Date: Not reported  
 OSFM First Notify Date: Not reported  
 Red Tag Issue Date: Not reported  
 Install Date: Not reported  
**Green Tag Decal:** **P005781**  
**Green Tag Issue Date:** **2/14/2014**  
**Green Tag Expire Date:** **12/31/2016**

MAP FINDINGS  
FOCUS MAP 3

Map ID Site Database(s) EPA ID Number

**DIGITAL REALTY / LAKESIDE TECH CENTER (Continued)**

**U003971903**

Fee Due: Not reported  
 Motor Fuel Permit Inspection Date: Not reported  
 Motor Fuel Permit Expiration Date: Not reported  
 MOTOR FUEL TYPE: Not reported  
 Pending Nov: N  
 IEMA: Not reported  
 Equipment Type: Not reported  
 Equipment: Not reported  
 Last Passing Date: Not reported  
 Test Expire Date: Not reported

Tank Number: 2  
**Tank Status: Currently in use**  
 Tank Capacity: 15000  
 Tank Substance: Diesel Fuel  
 Last Used Date: Not reported  
 OSFM First Notify Date: 9/22/2000  
 Red Tag Issue Date: Not reported  
 Install Date: 6/3/2000  
**Green Tag Decal: P005821**  
**Green Tag Issue Date: 8/5/2014**  
**Green Tag Expire Date: 12/31/2016**  
 Fee Due: \$0.00  
 Motor Fuel Permit Inspection Date: Not reported  
 Motor Fuel Permit Expiration Date: Not reported  
 MOTOR FUEL TYPE: Not reported  
 Pending Nov: N  
 IEMA: Not reported  
 Equipment Type: Not reported  
 Equipment: Not reported  
 Last Passing Date: Not reported  
 Test Expire Date: Not reported

Tank Number: 2  
**Tank Status: Does Not Exist**  
 Tank Capacity: 8000  
 Tank Substance: Diesel Fuel  
 Last Used Date: Not reported  
 OSFM First Notify Date: Not reported  
 Red Tag Issue Date: Not reported  
 Install Date: Not reported  
**Green Tag Decal: P005782**  
**Green Tag Issue Date: 3/5/2014**  
**Green Tag Expire Date: 12/31/2016**  
 Fee Due: Not reported  
 Motor Fuel Permit Inspection Date: Not reported  
 Motor Fuel Permit Expiration Date: Not reported  
 MOTOR FUEL TYPE: Not reported  
 Pending Nov: N  
 IEMA: Not reported  
 Equipment Type: Not reported  
 Equipment: Not reported  
 Last Passing Date: Not reported  
 Test Expire Date: Not reported



MAP FINDINGS  
FOCUS MAP 3

Map ID Site Database(s) EPA ID Number

**DIGITAL REALTY / LAKESIDE TECH CENTER (Continued)**

**U003971903**

Tank Number: 2  
**Tank Status:** **Currently in use**  
 Tank Capacity: 10000  
 Tank Substance: Diesel Fuel  
 Last Used Date: Not reported  
 OSFM First Notify Date: 3/14/2001  
 Red Tag Issue Date: Not reported  
 Install Date: 10/18/2000  
**Green Tag Decal:** **Q004608**  
**Green Tag Issue Date:** **7/21/2015**  
**Green Tag Expire Date:** **12/31/2017**  
 Fee Due: \$0.00  
 Motor Fuel Permit Inspection Date: Not reported  
 Motor Fuel Permit Expiration Date: Not reported  
 MOTOR FUEL TYPE: Not reported  
 Pending Nov: N  
 IEMA: Not reported  
 Equipment Type: Corrosion Prot - Piping  
 Equipment: Fiberglass Non-Corrosive  
 Last Passing Date: N/A  
 Test Expire Date: N/A

Tank Number: 2  
**Tank Status:** **Currently in use**  
 Tank Capacity: 12000  
 Tank Substance: Diesel Fuel  
 Last Used Date: Not reported  
 OSFM First Notify Date: 2/19/2008  
 Red Tag Issue Date: Not reported  
 Install Date: 9/27/2007  
**Green Tag Decal:** **P005789**  
**Green Tag Issue Date:** **4/21/2014**  
**Green Tag Expire Date:** **12/31/2016**  
 Fee Due: \$0.00  
 Motor Fuel Permit Inspection Date: Not reported  
 Motor Fuel Permit Expiration Date: Not reported  
 MOTOR FUEL TYPE: Not reported  
 Pending Nov: N  
 IEMA: Not reported  
 Equipment Type: Corrosion Prot - Piping  
 Equipment: Flexible Non-Corrosive  
 Last Passing Date: N/A  
 Test Expire Date: N/A

Tank Number: 2  
**Tank Status:** **Currently in use**  
 Tank Capacity: 15000  
 Tank Substance: Diesel Fuel  
 Last Used Date: Not reported  
 OSFM First Notify Date: 2/27/2001  
 Red Tag Issue Date: Not reported  
 Install Date: 10/20/2000  
**Green Tag Decal:** **Q004611**  
**Green Tag Issue Date:** **7/21/2015**  
**Green Tag Expire Date:** **12/31/2017**

MAP FINDINGS  
FOCUS MAP 3

Map ID Site Database(s) EPA ID Number

**DIGITAL REALTY / LAKESIDE TECH CENTER (Continued)**

**U003971903**

Fee Due: \$0.00  
 Motor Fuel Permit Inspection Date: Not reported  
 Motor Fuel Permit Expiration Date: Not reported  
 MOTOR FUEL TYPE: Not reported  
 Pending Nov: N  
 IEMA: Not reported  
 Equipment Type: Corrosion Prot - Piping  
 Equipment: Fiberglass Non-Corrosive  
 Last Passing Date: N/A  
 Test Expire Date: N/A

Tank Number: 3  
**Tank Status: Currently in use**  
 Tank Capacity: 20000  
 Tank Substance: Diesel Fuel  
 Last Used Date: Not reported  
 OSFM First Notify Date: 6/19/2008  
 Red Tag Issue Date: Not reported  
 Install Date: 2/19/2008  
**Green Tag Decal: P005781**  
**Green Tag Issue Date: 2/14/2014**  
**Green Tag Expire Date: 12/31/2016**  
 Fee Due: \$0.00  
 Motor Fuel Permit Inspection Date: Not reported  
 Motor Fuel Permit Expiration Date: Not reported  
 MOTOR FUEL TYPE: Not reported  
 Pending Nov: N  
 IEMA: Not reported  
 Equipment Type: Corrosion Prot - Piping  
 Equipment: Fiberglass Non-Corrosive  
 Last Passing Date: N/A  
 Test Expire Date: N/A

Tank Number: 3  
**Tank Status: Currently in use**  
 Tank Capacity: 15000  
 Tank Substance: Diesel Fuel  
 Last Used Date: Not reported  
 OSFM First Notify Date: 9/22/2000  
 Red Tag Issue Date: Not reported  
 Install Date: 6/3/2000  
**Green Tag Decal: P005821**  
**Green Tag Issue Date: 8/5/2014**  
**Green Tag Expire Date: 12/31/2016**  
 Fee Due: \$0.00  
 Motor Fuel Permit Inspection Date: Not reported  
 Motor Fuel Permit Expiration Date: Not reported  
 MOTOR FUEL TYPE: Not reported  
 Pending Nov: N  
 IEMA: Not reported  
 Equipment Type: Not reported  
 Equipment: Not reported  
 Last Passing Date: Not reported  
 Test Expire Date: Not reported

MAP FINDINGS  
FOCUS MAP 3

Map ID	Site	Database(s)	EPA ID Number
--------	------	-------------	---------------

**DIGITAL REALTY / LAKESIDE TECH CENTER (Continued)**

**U003971903**

Tank Number: 4  
**Tank Status:** **Currently in use**  
 Tank Capacity: 25000  
 Tank Substance: Diesel Fuel  
 Last Used Date: Not reported  
 OSFM First Notify Date: 6/25/2009  
 Red Tag Issue Date: Not reported  
 Install Date: 1/20/2009  
**Green Tag Decal:** **P005781**  
**Green Tag Issue Date:** **2/14/2014**  
**Green Tag Expire Date:** **12/31/2016**  
 Fee Due: \$0.00  
 Motor Fuel Permit Inspection Date: Not reported  
 Motor Fuel Permit Expiration Date: Not reported  
 MOTOR FUEL TYPE: Not reported  
 Pending Nov: N  
 IEMA: Not reported  
 Equipment Type: Corrosion Prot - Piping  
 Equipment: Fiberglass Non-Corrosive  
 Last Passing Date: N/A  
 Test Expire Date: N/A

AST:

Occupancy Number: 001-CN- 059  
 Occupant Type: 059 - ABOVE GROUND BULK STORAGE  
 Section Number: CN  
 Property Owner Name: LAKESIDE TECH. CENTER  
 Type: TANK - ABOVE GROUND BULK

66

**DONNELLEY RR & SONS CO**  
**350 E 22ND ST**  
**CHICAGO, IL 60616**

RCRA NonGen / NLR

**1000352248**  
**ILD000814723**

RCRA NonGen / NLR:

Date form received by agency: 01/23/2004  
 Facility name: DONNELLEY RR & SONS CO  
 Facility address: 350 E 22ND ST  
 CHICAGO, IL 60616  
 EPA ID: ILD000814723  
 Contact: HENRY KLEIN  
 Contact address: 350 E 22ND ST  
 CHICAGO, IL 60616  
 Contact country: US  
 Contact telephone: (312) 326-8727  
 Contact email: Not reported  
 EPA Region: 05  
 Land type: Other land type  
 Classification: Non-Generator  
 Description: Handler: Non-Generators do not presently generate hazardous waste

Owner/Operator Summary:

Owner/operator name: NAME NOT REPORTED  
 Owner/operator address: ADDRESS NOT REPORTED  
 CITY NOT REPORTED, AK 99998  
 Owner/operator country: Not reported  
 Owner/operator telephone: (312) 555-1212  
 Legal status: Private

MAP FINDINGS  
FOCUS MAP 3

Map ID Site Database(s) EPA ID Number

**DONNELLEY RR & SONS CO (Continued)**

**1000352248**

Owner/Operator Type: Operator  
Owner/Op start date: Not reported  
Owner/Op end date: Not reported

Owner/operator name: NAME NOT REPORTED  
Owner/operator address: ADDRESS NOT REPORTED  
CITY NOT REPORTED, AK 99998

Owner/operator country: Not reported  
Owner/operator telephone: (312) 555-1212  
Legal status: Private  
Owner/Operator Type: Owner  
Owner/Op start date: Not reported  
Owner/Op end date: Not reported

Handler Activities Summary:

U.S. importer of hazardous waste: No  
Mixed waste (haz. and radioactive): No  
Recycler of hazardous waste: No  
Transporter of hazardous waste: No  
Treater, storer or disposer of HW: No  
Underground injection activity: No  
On-site burner exemption: No  
Furnace exemption: No  
Used oil fuel burner: No  
Used oil processor: No  
User oil refiner: No  
Used oil fuel marketer to burner: No  
Used oil Specification marketer: No  
Used oil transfer facility: No  
Used oil transporter: No

. Waste code: F001  
. Waste name: THE FOLLOWING SPENT HALOGENATED SOLVENTS USED IN DEGREASING: TETRACHLOROETHYLENE, TRICHLORETHYLENE, METHYLENE CHLORIDE, 1,1,1-TRICHLOROETHANE, CARBON TETRACHLORIDE AND CHLORINATED FLUOROCARBONS; ALL SPENT SOLVENT MIXTURES/BLENDS USED IN DEGREASING CONTAINING, BEFORE USE, A TOTAL OF TEN PERCENT OR MORE (BY VOLUME) OF ONE OR MORE OF THE ABOVE HALOGENATED SOLVENTS OR THOSE SOLVENTS LISTED IN F002, F004, AND F005; AND STILL BOTTOMS FROM THE RECOVERY OF THESE SPENT SOLVENTS AND SPENT SOLVENT MIXTURES.

. Waste code: F005  
. Waste name: THE FOLLOWING SPENT NONHALOGENATED SOLVENTS: TOLUENE, METHYL ETHYL KETONE, CARBON DISULFIDE, ISOBUTANOL, PYRIDINE, BENZENE, 2-ETHOXYETHANOL, AND 2-NITROPROPANE; ALL SPENT SOLVENT MIXTURES/BLENDS CONTAINING, BEFORE USE, A TOTAL OF TEN PERCENT OR MORE (BY VOLUME) OF ONE OR MORE OF THE ABOVE NONHALOGENATED SOLVENTS OR THOSE SOLVENTS LISTED IN F001, F002, OR F004; AND STILL BOTTOMS FROM THE RECOVERY OF THESE SPENT SOLVENTS AND SPENT SOLVENT MIXTURES.

. Waste code: F006  
. Waste name: WASTEWATER TREATMENT SLUDGES FROM ELECTROPLATING OPERATIONS, EXCEPT FROM THE FOLLOWING PROCESSES: (1) SULFURIC ACID ANODIZING OF ALUMINUM; (2) TIN PLATING ON CARBON STEEL; (3) ZINC PLATING (SEGREGATED BASIS) ON CARBON STEEL; (4) ALUMINUM OR ZINC-ALUMINUM PLATING ON CARBON STEEL; (5) CLEANING/STRIPPING ASSOCIATED WITH TIN, ZINC, AND ALUMINUM PLATING ON CARBON STEEL; AND (6) CHEMICAL ETCHING AND MILLING OF

MAP FINDINGS  
FOCUS MAP 3

Map ID Site Database(s) EPA ID Number

**DONNELLEY RR & SONS CO (Continued)**

**1000352248**

ALUMINUM.

. Waste code: F007  
. Waste name: SPENT CYANIDE PLATING BATH SOLUTIONS FROM ELECTROPLATING OPERATIONS.

. Waste code: K086  
. Waste name: SOLVENT WASHES AND SLUDGES, CAUSTIC WASHES AND SLUDGES, OR WATER WASHES AND SLUDGES FROM CLEANING TUBS AND EQUIPMENT USED IN THE FORMULATION OF INK FROM PIGMENTS, DRIERS, SOAPS, AND STABILIZERS CONTAINING CHROMIUM AND LEAD.

Historical Generators:

Date form received by agency: 03/01/1996  
Site name: R R DONNELLEY & SONS CO  
Classification: Large Quantity Generator

Date form received by agency: 03/01/1994  
Site name: R R DONNELLEY & SONS CO  
Classification: Large Quantity Generator

Date form received by agency: 03/01/1992  
Site name: R R DONNELLEY & SONS CO  
Classification: Large Quantity Generator

Date form received by agency: 02/28/1990  
Site name: R R DONNELLEY & SONS CO  
Classification: Large Quantity Generator

Date form received by agency: 08/18/1980  
Site name: DONNELLEY RR & SONS CO  
Classification: Not a generator, verified

. Waste code: F001  
. Waste name: THE FOLLOWING SPENT HALOGENATED SOLVENTS USED IN DEGREASING: TETRACHLOROETHYLENE, TRICHLORETHYLENE, METHYLENE CHLORIDE, 1,1,1-TRICHLOROETHANE, CARBON TETRACHLORIDE AND CHLORINATED FLUOROCARBONS; ALL SPENT SOLVENT MIXTURES/BLENDS USED IN DEGREASING CONTAINING, BEFORE USE, A TOTAL OF TEN PERCENT OR MORE (BY VOLUME) OF ONE OR MORE OF THE ABOVE HALOGENATED SOLVENTS OR THOSE SOLVENTS LISTED IN F002, F004, AND F005; AND STILL BOTTOMS FROM THE RECOVERY OF THESE SPENT SOLVENTS AND SPENT SOLVENT MIXTURES.

. Waste code: F005  
. Waste name: THE FOLLOWING SPENT NONHALOGENATED SOLVENTS: TOLUENE, METHYL ETHYL KETONE, CARBON DISULFIDE, ISOBUTANOL, PYRIDINE, BENZENE, 2-ETHOXYETHANOL, AND 2-NITROPROPANE; ALL SPENT SOLVENT MIXTURES/BLENDS CONTAINING, BEFORE USE, A TOTAL OF TEN PERCENT OR MORE (BY VOLUME) OF ONE OR MORE OF THE ABOVE NONHALOGENATED SOLVENTS OR THOSE SOLVENTS LISTED IN F001, F002, OR F004; AND STILL BOTTOMS FROM THE RECOVERY OF THESE SPENT SOLVENTS AND SPENT SOLVENT MIXTURES.

. Waste code: F006  
. Waste name: WASTEWATER TREATMENT SLUDGES FROM ELECTROPLATING OPERATIONS, EXCEPT FROM THE FOLLOWING PROCESSES: (1) SULFURIC ACID ANODIZING OF ALUMINUM; (2) TIN PLATING ON CARBON STEEL; (3) ZINC PLATING (SEGREGATED BASIS) ON CARBON STEEL; (4) ALUMINUM OR ZINC-ALUMINUM PLATING ON CARBON STEEL; (5) CLEANING/STRIPPING ASSOCIATED WITH TIN, ZINC, AND ALUMINUM

MAP FINDINGS  
FOCUS MAP 3

Map ID Site Database(s) EPA ID Number

**DONNELLEY RR & SONS CO (Continued)**

**1000352248**

PLATING ON CARBON STEEL; AND (6) CHEMICAL ETCHING AND MILLING OF ALUMINUM.

- . Waste code: F007
- . Waste name: SPENT CYANIDE PLATING BATH SOLUTIONS FROM ELECTROPLATING OPERATIONS.
- . Waste code: K086
- . Waste name: SOLVENT WASHES AND SLUDGES, CAUSTIC WASHES AND SLUDGES, OR WATER WASHES AND SLUDGES FROM CLEANING TUBS AND EQUIPMENT USED IN THE FORMULATION OF INK FROM PIGMENTS, DRIERS, SOAPS, AND STABILIZERS CONTAINING CHROMIUM AND LEAD.

Facility Has Received Notices of Violations:

- Regulation violated: SR - 722.134(a)
- Area of violation: Generators - Pre-transport
- Date violation determined: 03/29/1993
- Date achieved compliance: 08/13/1993
- Violation lead agency: State
- Enforcement action: VIOLATION NOTICE (VN)
- Enforcement action date: 05/28/1993
- Enf. disposition status: Not reported
- Enf. disp. status date: Not reported
- Enforcement lead agency: State
- Proposed penalty amount: Not reported
- Final penalty amount: Not reported
- Paid penalty amount: Not reported

Evaluation Action Summary:

- Evaluation date: 05/12/1994
- Evaluation: COMPLIANCE EVALUATION INSPECTION ON-SITE
- Area of violation: Not reported
- Date achieved compliance: Not reported
- Evaluation lead agency: State
- Evaluation date: 03/29/1993
- Evaluation: COMPLIANCE EVALUATION INSPECTION ON-SITE
- Area of violation: Generators - Pre-transport
- Date achieved compliance: 08/13/1993
- Evaluation lead agency: State

66

**LAKESIDE TECHNOLOGY CENTER**  
**350 E. CERMAK**  
**CHICAGO, IL 60608**

**IL UST U003731104**  
**N/A**

UST:

- Facility ID: 2039595
- Facility Status: ACTIVE
- Facility Type: PRIVATE INSTITUTION**
- Owner Id: U0035599
- Owner Name: Interactive Brokers, LLC (IBG)
- Owner Address: 2 Pickwick Plaza, Suite 200
- Owner City,St,Zip: Greenwich, CT 6807
- Tank Number: 1
- Tank Status: Exempt from registration**
- Tank Capacity: 5000
- Tank Substance: Heating Oil
- Last Used Date: 12/31/1973

MAP FINDINGS  
FOCUS MAP 3

Map ID      Site      Database(s)      EPA ID Number

---

**LAKESIDE TECHNOLOGY CENTER (Continued)**

**U003731104**

OSFM First Notify Date: Not reported  
 Red Tag Issue Date: Not reported  
 Install Date: Not reported  
**Green Tag Decal: O006413**  
**Green Tag Issue Date: 8/29/2013**  
**Green Tag Expire Date: 12/31/2015**  
 Fee Due: Not reported  
 Motor Fuel Permit Inspection Date: Not reported  
 Motor Fuel Permit Expiration Date: Not reported  
 MOTOR FUEL TYPE: Not reported  
 Pending Nov: Y  
 IEMA: Not reported  
 Equipment Type: Not reported  
 Equipment: Not reported  
 Last Passing Date: Not reported  
 Test Expire Date: Not reported

Tank Number: 2  
**Tank Status: Exempt from registration**  
 Tank Capacity: 300  
 Tank Substance: Solvent  
 Last Used Date: 12/31/1973  
 OSFM First Notify Date: Not reported  
 Red Tag Issue Date: Not reported  
 Install Date: Not reported  
**Green Tag Decal: O006413**  
**Green Tag Issue Date: 8/29/2013**  
**Green Tag Expire Date: 12/31/2015**  
 Fee Due: Not reported  
 Motor Fuel Permit Inspection Date: Not reported  
 Motor Fuel Permit Expiration Date: Not reported  
 MOTOR FUEL TYPE: Not reported  
 Pending Nov: Y  
 IEMA: Not reported  
 Equipment Type: Not reported  
 Equipment: Not reported  
 Last Passing Date: Not reported  
 Test Expire Date: Not reported

Tank Number: 3  
**Tank Status: Exempt from registration**  
 Tank Capacity: 500  
 Tank Substance: Solvent  
 Last Used Date: 12/31/1973  
 OSFM First Notify Date: Not reported  
 Red Tag Issue Date: Not reported  
 Install Date: Not reported  
**Green Tag Decal: O006413**  
**Green Tag Issue Date: 8/29/2013**  
**Green Tag Expire Date: 12/31/2015**  
 Fee Due: Not reported  
 Motor Fuel Permit Inspection Date: Not reported  
 Motor Fuel Permit Expiration Date: Not reported  
 MOTOR FUEL TYPE: Not reported  
 Pending Nov: Y

MAP FINDINGS  
FOCUS MAP 3

Map ID Site Database(s) EPA ID Number

LAKESIDE TECHNOLOGY CENTER (Continued)

U003731104

IEMA: Not reported  
Equipment Type: Not reported  
Equipment: Not reported  
Last Passing Date: Not reported  
Test Expire Date: Not reported

Tank Number: 4  
**Tank Status:** **Currently in use**  
Tank Capacity: 5000  
Tank Substance: Diesel Fuel  
Last Used Date: Not reported  
OSFM First Notify Date: 5/21/2001  
Red Tag Issue Date: Not reported  
Install Date: 3/6/2001  
**Green Tag Decal:** **O006413**  
**Green Tag Issue Date:** **8/29/2013**  
**Green Tag Expire Date:** **12/31/2015**  
Fee Due: \$0.00  
Motor Fuel Permit Inspection Date: Not reported  
Motor Fuel Permit Expiration Date: Not reported  
MOTOR FUEL TYPE: Not reported  
Pending Nov: Y  
IEMA: Not reported  
Equipment Type: Corrosion Prot - Piping  
Equipment: Flexible Non-Corrosive  
Last Passing Date: N/A  
Test Expire Date: N/A

Tank Number: 5  
**Tank Status:** **Moved**  
Tank Capacity: 5000  
Tank Substance: Diesel Fuel  
Last Used Date: Not reported  
OSFM First Notify Date: 2/21/2001  
Red Tag Issue Date: Not reported  
Install Date: 10/19/2000  
**Green Tag Decal:** **O006413**  
**Green Tag Issue Date:** **8/29/2013**  
**Green Tag Expire Date:** **12/31/2015**  
Fee Due: \$0.00  
Motor Fuel Permit Inspection Date: Not reported  
Motor Fuel Permit Expiration Date: Not reported  
MOTOR FUEL TYPE: Not reported  
Pending Nov: Y  
IEMA: Not reported  
Equipment Type: Not reported  
Equipment: Not reported  
Last Passing Date: Not reported  
Test Expire Date: Not reported



MAP FINDINGS  
FOCUS MAP 3

Map ID	Site	Database(s)	EPA ID Number
66	<p><b>CORE LOCATION LLC</b>  <b>350 E CERMAK RD</b>  <b>CHICAGO, IL 60606</b></p> <p>RCRA-SQG:  Date form received by agency: 04/01/2006  Facility name: CORE LOCATION LLC  Facility address: 350 E CERMAK RD  CHICAGO, IL 60606  EPA ID: ILR000067405  Contact: ENV COORDINATOR  Contact address: Not reported  Not reported  Contact country: US  Contact telephone: (312) 567-0900  Contact email: Not reported  EPA Region: 05  Classification: Small Small Quantity Generator  Description: Handler: generates more than 100 and less than 1000 kg of hazardous waste during any calendar month and accumulates less than 6000 kg of hazardous waste at any time; or generates 100 kg or less of hazardous waste during any calendar month, and accumulates more than 1000 kg of hazardous waste at any time</p> <p>Owner/Operator Summary:  Owner/operator name: CORE LOCATION LLC  Owner/operator address: Not reported  Not reported  Owner/operator country: US  Owner/operator telephone: Not reported  Legal status: Private  Owner/Operator Type: Operator  Owner/Op start date: 01/01/1900  Owner/Op end date: Not reported</p> <p>Owner/operator name: CORE LOCATION LLC  Owner/operator address: 350 E CERMAK  CHICAGO, IL 60606  Owner/operator country: Not reported  Owner/operator telephone: (312) 617-4385  Legal status: Private  Owner/Operator Type: Owner  Owner/Op start date: Not reported  Owner/Op end date: Not reported</p> <p>Owner/operator name: CORE LOCATION LLC  Owner/operator address: Not reported  Not reported  Owner/operator country: US  Owner/operator telephone: Not reported  Legal status: Private  Owner/Operator Type: Owner  Owner/Op start date: 01/01/1900  Owner/Op end date: Not reported</p> <p>Handler Activities Summary:  U.S. importer of hazardous waste: No  Mixed waste (haz. and radioactive): No</p>	RCRA-SQG	1001816881 ILR000067405

MAP FINDINGS  
FOCUS MAP 3

Map ID      Site      Database(s)      EPA ID Number

---

**CORE LOCATION LLC (Continued)**

**1001816881**

Recycler of hazardous waste:      No  
 Transporter of hazardous waste:      No  
 Treater, storer or disposer of HW:      No  
 Underground injection activity:      No  
 On-site burner exemption:      No  
 Furnace exemption:      No  
 Used oil fuel burner:      No  
 Used oil processor:      No  
 User oil refiner:      No  
 Used oil fuel marketer to burner:      No  
 Used oil Specification marketer:      No  
 Used oil transfer facility:      No  
 Used oil transporter:      No

Historical Generators:

Date form received by agency: 03/01/2000  
 Site name:      CORE LOCATION LLC  
 Classification:      Small Quantity Generator

Date form received by agency: 09/10/1999  
 Site name:      CORE LOCATION LLC  
 Classification:      Large Quantity Generator

. Waste code:      D001  
 . Waste name:      IGNITABLE WASTE

. Waste code:      D002  
 . Waste name:      CORROSIVE WASTE

Violation Status:      No violations found

---

66

**TELX**  
**351 EAST 21ST STREET, SUITE 100 350 EAST CERMAK ROAD**  
**CHICAGO, IL 60616**

**IL UST      U003805661**  
**N/A**

UST:

Facility ID:      2040665  
 Facility Status:      ACTIVE  
**Facility Type:      UTILITY**  
 Owner Id:      U0036215  
 Owner Name:      Telx  
 Owner Address:      1 State Street, 21st Floor  
 Owner City,St,Zip:      New York, NY 10004

Tank Number:      1  
**Tank Status:      Currently in use**  
 Tank Capacity:      1500  
 Tank Substance:      Diesel Fuel  
 Last Used Date:      Not reported  
 OSFM First Notify Date:      10/1/2001  
 Red Tag Issue Date:      Not reported  
 Install Date:      7/31/2001  
**Green Tag Decal:      Q004613**  
**Green Tag Issue Date:      7/21/2015**  
**Green Tag Expire Date:      12/31/2017**  
 Fee Due:      \$0.00  
 Motor Fuel Permit Inspection Date:      Not reported  
 Motor Fuel Permit Expiration Date:      Not reported

MAP FINDINGS  
FOCUS MAP 3

Map ID	Site	Database(s)	EPA ID Number
	<b>TELX (Continued)</b>		<b>U003805661</b>
	MOTOR FUEL TYPE:	Not reported	
	Pending Nov:	N	
	IEMA:	Not reported	
	Equipment Type:	Corrosion Prot - Piping	
	Equipment:	Fiberglass Non-Corrosive	
	Last Passing Date:	N/A	
	Test Expire Date:	N/A	
<b>66</b>	<b>CALUMET PLANT FACILITY 350 EAST 22ND STREET CHICAGO, IL 60616</b>	<b>IL LUST IL UST IL SRP</b>	<b>U001143025 N/A</b>
	LUST:		
	Incident Num:	940238	
	IL EPA Id:	0316005171	
	Product:	Non-Petroleum Product	
	IEMA Date:	02/01/1994	
	Project Manager:	Weller	
	Project Manager Phone:	(217) 524-4647	
	Email:	Melinda.Weller@illinois.gov	
	PRP Name:	R.R. Donnelley & Sons Co..	
	PRP Contact:	Bill Hagen	
	PRP Address:	350 East 22nd St.	
	PRP City,St,Zip:	Chicago, IL 60616	
	PRP Phone:	Not reported	
	Site Classification:	Not reported	
	Section 57.5(g) Letter:	731	
	Date Section 57.5(g) Letter:	Not reported	
	Non LUST Determination Letter:	Not reported	
	20 Report Received:	02/22/1994	
	45 Report Received:	03/21/1994	
	<b>NFA/NFR Letter:</b>	<b>03/25/1998</b>	
	NFR Date Recorded:	04/14/1998	
	UST:		
	Facility ID:	2012889	
	Facility Status:	CLOSED	
	<b>Facility Type:</b>	<b>INDUSTRIAL / MANUFACTURING</b>	
	Owner Id:	U0013209	
	Owner Name:	RR Donnelley & Sons Co	
	Owner Address:	350 Eaast 22nd Street	
	Owner City,St,Zip:	Chicago, IL 60616	
	Tank Number:	10	
	<b>Tank Status:</b>	<b>Removed</b>	
	Tank Capacity:	2000	
	Tank Substance:	Diesel Fuel	
	Last Used Date:	3/1/1993	
	OSFM First Notify Date:	5/1/1986	
	Red Tag Issue Date:	Not reported	
	Install Date:	1/1/1975	
	<b>Green Tag Decal:</b>	<b>Not reported</b>	
	<b>Green Tag Issue Date:</b>	<b>Not reported</b>	
	<b>Green Tag Expire Date:</b>	<b>Not reported</b>	
	Fee Due:	Not reported	
	Motor Fuel Permit Inspection Date:	Not reported	
	Motor Fuel Permit Expiration Date:	Not reported	

MAP FINDINGS  
FOCUS MAP 3

Map ID Site Database(s) EPA ID Number

**CALUMET PLANT FACILITY (Continued)**

**U001143025**

MOTOR FUEL TYPE: Not reported  
 Pending Nov: N  
 IEMA: Not reported  
 Equipment Type: Not reported  
 Equipment: Not reported  
 Last Passing Date: Not reported  
 Test Expire Date: Not reported

Tank Number: 3  
**Tank Status: Removed**  
 Tank Capacity: 30000  
 Tank Substance: Not reported  
 Last Used Date: 4/1/1993  
 OSFM First Notify Date: 10/16/1989  
 Red Tag Issue Date: Not reported  
 Install Date: Not reported  
**Green Tag Decal: Not reported**  
**Green Tag Issue Date: Not reported**  
**Green Tag Expire Date: Not reported**  
 Fee Due: Not reported  
 Motor Fuel Permit Inspection Date: Not reported  
 Motor Fuel Permit Expiration Date: Not reported  
 MOTOR FUEL TYPE: Not reported  
 Pending Nov: N  
 IEMA: Not reported  
 Equipment Type: Not reported  
 Equipment: Not reported  
 Last Passing Date: Not reported  
 Test Expire Date: Not reported

Tank Number: 4  
**Tank Status: Removed**  
 Tank Capacity: 30000  
 Tank Substance: Not reported  
 Last Used Date: 4/1/1993  
 OSFM First Notify Date: 10/16/1989  
 Red Tag Issue Date: Not reported  
 Install Date: Not reported  
**Green Tag Decal: Not reported**  
**Green Tag Issue Date: Not reported**  
**Green Tag Expire Date: Not reported**  
 Fee Due: Not reported  
 Motor Fuel Permit Inspection Date: Not reported  
 Motor Fuel Permit Expiration Date: Not reported  
 MOTOR FUEL TYPE: Not reported  
 Pending Nov: N  
 IEMA: Not reported  
 Equipment Type: Not reported  
 Equipment: Not reported  
 Last Passing Date: Not reported  
 Test Expire Date: Not reported

Tank Number: 5  
**Tank Status: Removed**

MAP FINDINGS  
FOCUS MAP 3

Map ID Site Database(s) EPA ID Number

**CALUMET PLANT FACILITY (Continued)**

**U001143025**

Tank Capacity: 30000  
 Tank Substance: Not reported  
 Last Used Date: 4/1/1993  
 OSFM First Notify Date: 10/16/1989  
 Red Tag Issue Date: Not reported  
 Install Date: Not reported  
**Green Tag Decal: Not reported**  
**Green Tag Issue Date: Not reported**  
**Green Tag Expire Date: Not reported**  
 Fee Due: Not reported  
 Motor Fuel Permit Inspection Date: Not reported  
 Motor Fuel Permit Expiration Date: Not reported  
 MOTOR FUEL TYPE: Not reported  
 Pending Nov: N  
 IEMA: Not reported  
 Equipment Type: Not reported  
 Equipment: Not reported  
 Last Passing Date: Not reported  
 Test Expire Date: Not reported

Tank Number: 6  
**Tank Status: Removed**  
 Tank Capacity: 30000  
 Tank Substance: Not reported  
 Last Used Date: 4/1/1993  
 OSFM First Notify Date: 10/16/1989  
 Red Tag Issue Date: Not reported  
 Install Date: Not reported  
**Green Tag Decal: Not reported**  
**Green Tag Issue Date: Not reported**  
**Green Tag Expire Date: Not reported**  
 Fee Due: Not reported  
 Motor Fuel Permit Inspection Date: Not reported  
 Motor Fuel Permit Expiration Date: Not reported  
 MOTOR FUEL TYPE: Not reported  
 Pending Nov: N  
 IEMA: Not reported  
 Equipment Type: Not reported  
 Equipment: Not reported  
 Last Passing Date: Not reported  
 Test Expire Date: Not reported

Tank Number: 7  
**Tank Status: Removed**  
 Tank Capacity: 30000  
 Tank Substance: Not reported  
 Last Used Date: 4/1/1993  
 OSFM First Notify Date: 10/16/1989  
 Red Tag Issue Date: Not reported  
 Install Date: Not reported  
**Green Tag Decal: Not reported**  
**Green Tag Issue Date: Not reported**  
**Green Tag Expire Date: Not reported**  
 Fee Due: Not reported  
 Motor Fuel Permit Inspection Date: Not reported

MAP FINDINGS  
FOCUS MAP 3

Map ID Site Database(s) EPA ID Number

**CALUMET PLANT FACILITY (Continued)**

**U001143025**

Motor Fuel Permit Expiration Date: Not reported  
MOTOR FUEL TYPE: Not reported  
Pending Nov: N  
IEMA: Not reported  
Equipment Type: Not reported  
Equipment: Not reported  
Last Passing Date: Not reported  
Test Expire Date: Not reported

Tank Number: 8  
**Tank Status: Removed**  
Tank Capacity: 30000  
Tank Substance: Not reported  
Last Used Date: 4/1/1993  
OSFM First Notify Date: 10/16/1989  
Red Tag Issue Date: Not reported  
Install Date: Not reported  
**Green Tag Decal: Not reported**  
**Green Tag Issue Date: Not reported**  
**Green Tag Expire Date: Not reported**  
Fee Due: Not reported  
Motor Fuel Permit Inspection Date: Not reported  
Motor Fuel Permit Expiration Date: Not reported  
MOTOR FUEL TYPE: Not reported  
Pending Nov: N  
IEMA: Not reported  
Equipment Type: Not reported  
Equipment: Not reported  
Last Passing Date: Not reported  
Test Expire Date: Not reported

Tank Number: 9  
**Tank Status: Removed**  
Tank Capacity: 20000  
Tank Substance: Hazardous Substance  
Last Used Date: Not reported  
OSFM First Notify Date: 5/1/1986  
Red Tag Issue Date: Not reported  
Install Date: Not reported  
**Green Tag Decal: Not reported**  
**Green Tag Issue Date: Not reported**  
**Green Tag Expire Date: Not reported**  
Fee Due: Not reported  
Motor Fuel Permit Inspection Date: Not reported  
Motor Fuel Permit Expiration Date: Not reported  
MOTOR FUEL TYPE: Not reported  
Pending Nov: N  
IEMA: Not reported  
Equipment Type: Not reported  
Equipment: Not reported  
Last Passing Date: Not reported  
Test Expire Date: Not reported

SRP:

IL EPA Id: 0316005171

MAP FINDINGS  
FOCUS MAP 3

Map ID      Site      Database(s)      EPA ID Number

**CALUMET PLANT FACILITY (Continued)**

**U001143025**

US EPA Id:                   ILD000814723  
 Longitude:                 -87.618587  
 Latitude:                   41.854067  
 Contact Name:             Dale Kalina  
 Contact Address:         77 West Wacker Drive  
 Contact City,St,Zip:     Chicago, IL 60601-1696  
 Contact Phone:           (630) 322-6709  
 Date Enrolled:           11/24/1997  
 Point Of Contact:         Mehdi Geraminegad, P.E.  
 Consultant Company:     Rust Environment & Infrastructure  
 Consultant Address:     111 North Canal Street  
 Consultant City,St,Zip:  Chicago, IL 60606  
 Consultant Phone:       (312) 902-7100  
 Proj Mgr Assigned:      John Richardson  
 Sec. 4 Letter Date:      Not reported  
 Active:                    No  
 No Further Remediation Letter Dt:  03/25/1998  
 Remediation Applicant Co:   R.R. Donnelley & Sons Company  
 Effective:                 True  
 Remediation Applicant Name:   Dale Kalina  
 Remediation Applicant Company: R.R. Donnelley & Sons Company  
 Remediation Applicant Address:  3075 Highland Parkway  
 Remediation Applicant City,St,Zip: Downers Grove, IL 60515  
 Illinois EPA:             0316005171  
 Site Name:                R.R. Donnelly & Sons Co.  
 NFR Letter:              1998-03-25  
 NFR Letter Date Recorded:   1998-04-14  
 Comprehensive/Focused:   Comprehensive  
 Worker Caution:         No  
 Acres:                    4.5  
 Land Use:                 Residential or Industrial/Commercial  
 Ground Water Use Restriction:  No  
 Highway Authority Agreement:  No  
 Ordinance:               No  
 Industrial - Commercial:   No  
 Slab on Grade:           No  
 BCT:                     No  
 Building Slab:           No  
 Asphalt Used:            No  
 Concrete Used:           No  
 Clean Soil 3ft:           No  
 Clean Soil 10ft:         No  
 Alternate Barrier:        No

66

**CACOPHONY PRODUCTIONS  
330 E CERMAK ST-1ST FLR  
CHICAGO, IL 60616**

**RCRA-CESQG   1004696801  
ILR000058339**

RCRA-CESQG:  
 Date form received by agency: 11/27/1998  
 Facility name:             CACOPHONY PRODUCTIONS  
 Facility address:         330 E CERMAK ST-1ST FLR  
                                   CHICAGO, IL 60616  
 EPA ID:                   ILR000058339  
 Contact:                  TIM WILP  
 Contact address:         330 E CERMAK ST-1ST FLR  
                                   CHICAGO, IL 60616

MAP FINDINGS  
FOCUS MAP 3

Map ID Site Database(s) EPA ID Number

**CACOPHONY PRODUCTIONS (Continued)**

**1004696801**

Contact country: US  
 Contact telephone: (312) 225-6356  
 Contact email: Not reported  
 EPA Region: 05  
 Classification: Conditionally Exempt Small Quantity Generator  
 Description: Handler: generates 100 kg or less of hazardous waste per calendar month, and accumulates 1000 kg or less of hazardous waste at any time; or generates 1 kg or less of acutely hazardous waste per calendar month, and accumulates at any time: 1 kg or less of acutely hazardous waste; or 100 kg or less of any residue or contaminated soil, waste or other debris resulting from the cleanup of a spill, into or on any land or water, of acutely hazardous waste; or generates 100 kg or less of any residue or contaminated soil, waste or other debris resulting from the cleanup of a spill, into or on any land or water, of acutely hazardous waste during any calendar month, and accumulates at any time: 1 kg or less of acutely hazardous waste; or 100 kg or less of any residue or contaminated soil, waste or other debris resulting from the cleanup of a spill, into or on any land or water, of acutely hazardous waste

Owner/Operator Summary:  
 Owner/operator name: R & R DONNELLY SONS  
 Owner/operator address: 330 E CERMAK  
 CHICAGO, IL 60616  
 Owner/operator country: Not reported  
 Owner/operator telephone: (312) 225-6356  
 Legal status: Private  
 Owner/Operator Type: Owner  
 Owner/Op start date: Not reported  
 Owner/Op end date: Not reported

Handler Activities Summary:  
 U.S. importer of hazardous waste: No  
 Mixed waste (haz. and radioactive): No  
 Recycler of hazardous waste: No  
 Transporter of hazardous waste: No  
 Treater, storer or disposer of HW: No  
 Underground injection activity: No  
 On-site burner exemption: No  
 Furnace exemption: No  
 Used oil fuel burner: No  
 Used oil processor: No  
 User oil refiner: No  
 Used oil fuel marketer to burner: No  
 Used oil Specification marketer: No  
 Used oil transfer facility: No  
 Used oil transporter: No

. Waste code: D001  
 . Waste name: IGNITABLE WASTE

. Waste code: F003  
 . Waste name: THE FOLLOWING SPENT NONHALOGENATED SOLVENTS: XYLENE, ACETONE, ETHYL ACETATE, ETHYL BENZENE, ETHYL ETHER, METHYL ISOBUTYL KETONE, N-BUTYL ALCOHOL, CYCLOHEXANONE, AND METHANOL; ALL SPENT SOLVENT MIXTURES/BLENDS CONTAINING, BEFORE USE, ONLY THE ABOVE SPENT



MAP FINDINGS  
FOCUS MAP 3

Map ID	Site	Database(s)	EPA ID Number
--------	------	-------------	---------------

**CACOPHONY PRODUCTIONS (Continued)**

**1004696801**

NONHALOGENATED SOLVENTS; AND ALL SPENT SOLVENT MIXTURES/BLENDS CONTAINING, BEFORE USE, ONE OR MORE OF THE ABOVE NONHALOGENATED SOLVENTS, AND A TOTAL OF TEN PERCENT OR MORE (BY VOLUME) OF ONE OR MORE OF THOSE SOLVENTS LISTED IN F001, F002, F004, AND F005; AND STILL BOTTOMS FROM THE RECOVERY OF THESE SPENT SOLVENTS AND SPENT SOLVENT MIXTURES.

Waste code: F005

Waste name: THE FOLLOWING SPENT NONHALOGENATED SOLVENTS: TOLUENE, METHYL ETHYL KETONE, CARBON DISULFIDE, ISOBUTANOL, PYRIDINE, BENZENE, 2-ETHOXYETHANOL, AND 2-NITROPROPANE; ALL SPENT SOLVENT MIXTURES/BLENDS CONTAINING, BEFORE USE, A TOTAL OF TEN PERCENT OR MORE (BY VOLUME) OF ONE OR MORE OF THE ABOVE NONHALOGENATED SOLVENTS OR THOSE SOLVENTS LISTED IN F001, F002, OR F004; AND STILL BOTTOMS FROM THE RECOVERY OF THESE SPENT SOLVENTS AND SPENT SOLVENT MIXTURES.

Violation Status: No violations found

66

**METRO PIER & EXHIBITION AUTHORITY  
230 EAST CERMAK ROAD  
CHICAGO, IL 60616**

**IL LUST S117478528  
IL SPILLS N/A  
IL CHICAGO ENV**

**LUST:**

Incident Num: 20150607  
IL EPA Id: 0316005264  
Product: Other Petroleum  
IEMA Date: 06/04/2015  
Project Manager: Not reported  
Project Manager Phone: Not reported  
Email: Not reported  
PRP Name: Not reported  
PRP Contact: Not reported  
PRP Address: Not reported  
PRP City,St,Zip: Not reported  
PRP Phone: Not reported  
Site Classification: Not reported  
Section 57.5(g) Letter: 734  
Date Section 57.5(g) Letter: Not reported  
Non LUST Determination Letter: Not reported  
20 Report Received: Not reported  
45 Report Received: Not reported  
**NFA/NFR Letter: Not reported**  
NFR Date Recorded: Not reported

**SPILLS:**

Incident ID: 20150607  
Incident Date: 06/04/2015  
Date Received: Not reported  
Lust Ind: Yes  
Facility Address: 230 E. CERMAK,  
Facility City: CHICAGO  
PRP Name: Metropolitan Pier and Eposition Authority  
AC: Not reported  
Source Table: dbo\_tbl\_CONSTRUCTION101

**IEMA SPILLS:**

Incident Number: H-2015-0607  
Incident Report Date: 06/04/2015

MAP FINDINGS  
FOCUS MAP 3

Map ID Site Database(s) EPA ID Number

**METRO PIER & EXHIBITION AUTHORITY (Continued)**

**S117478528**

Street Address Of Incident Location: 230 E. Cermak  
 Incident Location City: Chicago  
 Incident Location County: Cook  
 Entered By: Neal, John (IEMA)  
 Date Entered: Not reported  
 Data Input Status: Closed  
 Leaking Underground Storage Tank (Lust)? : Yes  
 Caller: Steve Newlin  
 Caller Represents: APEX  
 Hazmat Incident Type: Leak or spill  
 Date/Time Occurred: Not reported  
 Mile Post: na  
 Section: na  
 Township: na  
 Range: na  
 Area Involved: Fixed Facility  
 Media/Medium Into Which Release Occurred: Ground  
 Temp: 78  
 Wind: unk  
 Material Name: heating oil  
 Type: Liquid  
 Chris Code: unk  
 CAS#: unk  
 UN/NA #: unk  
 302(A) Extremely Hazardous Substance?: No  
 Is This A RCRA Hazardous Waste?: No  
 Is This A RCRA Regulated Facility?: No  
 Container Type: Under ground storage tank  
 Container Size: approximate: 1- 4,000 2 - 2,000  
 Amount Released: unk  
 Rate Of Release/Min: unk  
 Duration Of Release: unk  
 Cause Of Release: corrosion  
 Estimated Spill Extent: 25 x 15  
 Spill Extent Units: Not reported  
 Date/Time Incident Occurred: Not reported  
 Check If Unknown (Occurrence): v  
 Date/Time Discovered: 2015-06-04 14:00  
 Check If Unknown (Discovered): Not reported  
 Where Taken: na  
 On Scene Contact: John Latoza  
 Public Health Risks/Precautions Taken: no  
 Number Of People Evacuated: none  
 Assistance Needed From State Agencies: none  
 Containment/Cleanup Actions And Plans: RW Collins  
 Responsible Name: Metropolitan Pier and Eposition Authority  
 Facility Manager: unk  
 Facility Manager Phone #: unk  
 Street1: Corporate Center, 301 E. Cermak Rd.  
 Contacted ESDA?: Not reported  
 ESDA On Scene?: Not reported  
 Specific ESDA Agency Contacted: Not reported  
 Contacted Fire Department?: Not reported  
 Fire Department On Scene?: Not reported  
 Name Of Fire Department Contacted: Not reported  
 Contacted Police Department?: Not reported  
 Police Department On Scene?: Not reported

MAP FINDINGS  
FOCUS MAP 3

Map ID Site Database(s) EPA ID Number

**METRO PIER & EXHIBITION AUTHORITY (Continued)**

**S117478528**

Name Of Police Department Contacted: Not reported  
 Sheriff Police Department?: Not reported  
 Sheriff Department On Scene?: Not reported  
 Name Of Sheriff Department Contacted: Not reported  
 Was An Agency Other Than ESDA: Not reported  
 Fire Police Or Sheriff Contacted?: Not reported  
 Was This Other Agency On Scene?: v  
 Name Of Other Agency Contacted: city of Chicagi Inspector  
 Agency Notified Name: IEPA, NRTP, OSFM, IEMA Reg. 4  
 Date/Time Agency Notified: 2015-06-04 15:07  
 Narrative: Not reported  
 Follow Up: Not reported

**CHICAGO ENV:**

Map Location: 230 E CERMAK RDCHICAGO, IL(41.852999, -87.62119)  
 Complaints: Y  
 Neshaps & Demolition Notices: Y  
 Enforcement: Not reported  
 Inspections: Y  
 Permits: Y  
 Tanks: Not reported  
 Holds & Lust Nfr: Not reported  
 Latitude: 41.852999  
 Longitude: -87.62119

66

**US MESSENGER & DELIVERY  
303 E CERMAK RD  
CHICAGO, IL 60616**

**IL UST U003971738  
N/A**

**UST:**

Facility ID: 2000833  
 Facility Status: EXEMPT  
**Facility Type: NONE**  
 Owner Id: U0018714  
 Owner Name: Us Messenger & Delivery  
 Owner Address: 303 E Cermak Rd  
 Owner City,St,Zip: Chicago, IL 60616

Tank Number: 1  
**Tank Status: Exempt from registration**  
 Tank Capacity: 3000  
 Tank Substance: Gasoline  
 Last Used Date: 9/1/1985  
 OSFM First Notify Date: 1/30/1986  
 Red Tag Issue Date: Not reported  
 Install Date: Not reported  
**Green Tag Decal: Not reported**  
**Green Tag Issue Date: Not reported**  
**Green Tag Expire Date: Not reported**  
 Fee Due: Not reported  
 Motor Fuel Permit Inspection Date: Not reported  
 Motor Fuel Permit Expiration Date: Not reported  
 MOTOR FUEL TYPE: Not reported  
 Pending Nov: N  
 IEMA: Not reported  
 Equipment Type: Not reported  
 Equipment: Not reported

MAP FINDINGS  
FOCUS MAP 3

Map ID Site Database(s) EPA ID Number

**US MESSENGER & DELIVERY (Continued)**

**U003971738**

Last Passing Date: Not reported  
Test Expire Date: Not reported

Tank Number: 2  
**Tank Status: Exempt from registration**  
Tank Capacity: 6000  
Tank Substance: Gasoline  
Last Used Date: 9/1/1985  
OSFM First Notify Date: 1/30/1986  
Red Tag Issue Date: Not reported  
Install Date: Not reported  
**Green Tag Decal: Not reported**  
**Green Tag Issue Date: Not reported**  
**Green Tag Expire Date: Not reported**  
Fee Due: Not reported  
Motor Fuel Permit Inspection Date: Not reported  
Motor Fuel Permit Expiration Date: Not reported  
MOTOR FUEL TYPE: Not reported  
Pending Nov: N  
IEMA: Not reported  
Equipment Type: Not reported  
Equipment: Not reported  
Last Passing Date: Not reported  
Test Expire Date: Not reported

66

**KING CERMAK, L.L.C.**  
**333 EAST CERMAK ROAD**  
**CHICAGO, IL 60616**

**IL SRP S104491669**  
**N/A**

SRP:

IL EPA Id: 0316335112  
US EPA Id: Not reported  
Longitude: -87.619371  
Latitude: 41.852531  
Contact Name: Jerry Fiat  
Contact Address: 222 North LaSalle Street  
Contact City,St,Zip: Chicago, IL 60616  
Contact Phone: (312) 726-0083  
Date Enrolled: 08/12/1997  
Point Of Contact: Thomas L. Anthos  
Consultant Company: Weaver Boos & Gordon, Inc.  
Consultant Address: 200 South Michigan Avenue  
Consultant City,St,Zip: Chicago, IL 60604  
Consultant Phone: (312) 922-1030  
Proj Mgr Assigned: Not assigned  
Sec. 4 Letter Date: Not reported  
Active: No  
No Further Remediation Letter Dt: Not reported  
Remediation Applicant Co: King Cermak, L.L.C.  
Effective: False  
Remediation Applicant Name: Not reported  
Remediation Applicant Company: Not reported  
Remediation Applicant Address: Not reported  
Remediation Applicant City,St,Zip: Not reported  
Illinois EPA: Not reported  
Site Name: Not reported  
NFR Letter: Not reported

MAP FINDINGS  
FOCUS MAP 3

Map ID	Site	Database(s)	EPA ID Number
--------	------	-------------	---------------

**KING CERMAK, L.L.C. (Continued)**

**S104491669**

NFR Letter Date Recorded:	Not reported
Comprehensive/Focused:	Not reported
Worker Caution:	Not reported
Acres:	Not reported
Land Use:	Not reported
Ground Water Use Restriction:	Not reported
Highway Authority Agreement:	Not reported
Ordinance:	Not reported
Industrial - Commercial:	Not reported
Slab on Grade:	Not reported
BCT:	Not reported
Building Slab:	Not reported
Asphalt Used:	Not reported
Concrete Used:	Not reported
Clean Soil 3ft:	Not reported
Clean Soil 10ft:	Not reported
Alternate Barrier:	Not reported

66

**COMED MANHOLE  
CERMAK & M L KING DR  
CHICAGO, IL 60616**

**RCRA NonGen / NLR**

**1012178688  
ILR000157644**

RCRA NonGen / NLR:

Date form received by agency:	03/01/2010
Facility name:	COMED MANHOLE
Facility address:	CERMAK & M L KING DR CHICAGO, IL 60616
EPA ID:	ILR000157644
Mailing address:	THREE LINCOLN CTR 3RD FL OAKBROOK TERRACE, IL 60181
Contact:	NEENA HEMMADY
Contact address:	Not reported
Contact country:	US
Contact telephone:	(630) 576-6724
Contact email:	Not reported
EPA Region:	05
Classification:	Non-Generator
Description:	Handler: Non-Generators do not presently generate hazardous waste

Owner/Operator Summary:

Owner/operator name:	COMED
Owner/operator address:	Not reported
Owner/operator country:	Not reported
Owner/operator telephone:	Not reported
Legal status:	Private
Owner/Operator Type:	Owner
Owner/Op start date:	05/21/2009
Owner/Op end date:	Not reported
Owner/operator name:	COMED
Owner/operator address:	Not reported
Owner/operator country:	Not reported
Owner/operator telephone:	Not reported

MAP FINDINGS  
FOCUS MAP 3

Map ID Site Database(s) EPA ID Number

---

**COMED MANHOLE (Continued)**

**1012178688**

Legal status: Private  
Owner/Operator Type: Operator  
Owner/Op start date: 05/21/2009  
Owner/Op end date: Not reported

Owner/operator name: COMED  
Owner/operator address: THREE LINCOLN CTR 3RD FL  
OAKBROOK TERRACE, IL 60181

Owner/operator country: US  
Owner/operator telephone: Not reported  
Legal status: Private  
Owner/Operator Type: Operator  
Owner/Op start date: 01/01/1976  
Owner/Op end date: Not reported

Owner/operator name: COMED  
Owner/operator address: 3 LINCOLN CTR  
OAKBROOK TERRACE, IL 60181

Owner/operator country: US  
Owner/operator telephone: Not reported  
Legal status: Private  
Owner/Operator Type: Owner  
Owner/Op start date: 01/01/1976  
Owner/Op end date: Not reported

Handler Activities Summary:

U.S. importer of hazardous waste: No  
Mixed waste (haz. and radioactive): No  
Recycler of hazardous waste: No  
Transporter of hazardous waste: No  
Treater, storer or disposer of HW: No  
Underground injection activity: No  
On-site burner exemption: No  
Furnace exemption: No  
Used oil fuel burner: No  
Used oil processor: No  
User oil refiner: No  
Used oil fuel marketer to burner: No  
Used oil Specification marketer: No  
Used oil transfer facility: No  
Used oil transporter: No

Historical Generators:

Date form received by agency: 05/21/2009  
Site name: COMED  
Classification: Small Quantity Generator

. Waste code: D008  
. Waste name: LEAD

Violation Status: No violations found

MAP FINDINGS  
FOCUS MAP 3

Map ID	Site	Database(s)	EPA ID Number
66	<b>COMED MANHOLE CALUMET &amp; CERMAK CHICAGO, IL 60616</b>	RCRA NonGen / NLR	1012178622 ILR000156976
	<p>RCRA NonGen / NLR:</p> <p>Date form received by agency: 03/01/2010</p> <p>Facility name: COMED MANHOLE</p> <p>Facility address: CALUMET &amp; CERMAK CHICAGO, IL 60616</p> <p>EPA ID: ILR000156976</p> <p>Mailing address: THREE LINCOLN CTR 3RD FL OAKBROOK TERRACE, IL 60181</p> <p>Contact: NEENA HEMMADY</p> <p>Contact address: Not reported Not reported</p> <p>Contact country: US</p> <p>Contact telephone: (630) 576-6724</p> <p>Contact email: Not reported</p> <p>EPA Region: 05</p> <p>Classification: Non-Generator</p> <p>Description: Handler: Non-Generators do not presently generate hazardous waste</p> <p>Owner/Operator Summary:</p> <p>Owner/operator name: COMED</p> <p>Owner/operator address: 3 LINCOLN CTR 3RD FL OAKBROOK TERRACE, IL 60181</p> <p>Owner/operator country: US</p> <p>Owner/operator telephone: Not reported</p> <p>Legal status: Private</p> <p>Owner/Operator Type: Owner</p> <p>Owner/Op start date: 01/01/1976</p> <p>Owner/Op end date: Not reported</p> <p>Owner/operator name: COMED</p> <p>Owner/operator address: THREE LINCOLN CTR 3RD FL OAKBROOK TERRACE, IL 60181</p> <p>Owner/operator country: US</p> <p>Owner/operator telephone: Not reported</p> <p>Legal status: Private</p> <p>Owner/Operator Type: Operator</p> <p>Owner/Op start date: 01/01/1976</p> <p>Owner/Op end date: Not reported</p> <p>Owner/operator name: COMED</p> <p>Owner/operator address: Not reported Not reported</p> <p>Owner/operator country: Not reported</p> <p>Owner/operator telephone: Not reported</p> <p>Legal status: Private</p> <p>Owner/Operator Type: Owner</p> <p>Owner/Op start date: 03/09/2009</p> <p>Owner/Op end date: Not reported</p> <p>Owner/operator name: COMED</p> <p>Owner/operator address: Not reported Not reported</p> <p>Owner/operator country: Not reported</p> <p>Owner/operator telephone: Not reported</p> <p>Legal status: Private</p>		

MAP FINDINGS  
FOCUS MAP 3

Map ID	Site	Database(s)	EPA ID Number
--------	------	-------------	---------------

**COMED MANHOLE (Continued)**

**1012178622**

Owner/Operator Type: Operator  
 Owner/Op start date: 03/09/2009  
 Owner/Op end date: Not reported

Handler Activities Summary:

U.S. importer of hazardous waste: No  
 Mixed waste (haz. and radioactive): No  
 Recycler of hazardous waste: No  
 Transporter of hazardous waste: No  
 Treater, storer or disposer of HW: No  
 Underground injection activity: No  
 On-site burner exemption: No  
 Furnace exemption: No  
 Used oil fuel burner: No  
 Used oil processor: No  
 User oil refiner: No  
 Used oil fuel marketer to burner: No  
 Used oil Specification marketer: No  
 Used oil transfer facility: No  
 Used oil transporter: No

. Waste code: D008  
 . Waste name: LEAD

Historical Generators:

Date form received by agency: 03/09/2009  
 Site name: COMED  
 Classification: Small Quantity Generator

. Waste code: D008  
 . Waste name: LEAD

Violation Status: No violations found

66

**WILDER BINDING CO**  
**2217 S PRAIRIE**  
**CHICAGO, IL 60616**

**IL UST U000174736**  
**N/A**

UST:

Facility ID: 2001404  
 Facility Status: CLOSED  
**Facility Type: INDUSTRIAL / MANUFACTURING**  
 Owner Id: U0022402  
 Owner Name: Metropolitan Pier & Exposition Authority  
 Owner Address: 2301 S. Lake Shore Drive  
 Owner City,St,Zip: Chicago, IL 60616

Tank Number: 1  
**Tank Status: Removed**  
 Tank Capacity: 1000  
 Tank Substance: Heating Oil  
 Last Used Date: Not reported  
 OSFM First Notify Date: 2/25/1986  
 Red Tag Issue Date: Not reported  
 Install Date: Not reported  
**Green Tag Decal: Not reported**  
**Green Tag Issue Date: Not reported**  
**Green Tag Expire Date: Not reported**



MAP FINDINGS  
FOCUS MAP 3

Map ID Site Database(s) EPA ID Number

**WILDER BINDING CO (Continued)**

**U000174736**

Fee Due: Not reported  
 Motor Fuel Permit Inspection Date: Not reported  
 Motor Fuel Permit Expiration Date: Not reported  
 MOTOR FUEL TYPE: Not reported  
 Pending Nov: N  
 IEMA: Not reported  
 Equipment Type: Not reported  
 Equipment: Not reported  
 Last Passing Date: Not reported  
 Test Expire Date: Not reported

Tank Number: 2  
**Tank Status: Removed**  
 Tank Capacity: 6000  
 Tank Substance: Heating Oil  
 Last Used Date: Not reported  
 OSFM First Notify Date: 2/25/1986  
 Red Tag Issue Date: Not reported  
 Install Date: Not reported  
**Green Tag Decal: Not reported**  
**Green Tag Issue Date: Not reported**  
**Green Tag Expire Date: Not reported**  
 Fee Due: Not reported  
 Motor Fuel Permit Inspection Date: Not reported  
 Motor Fuel Permit Expiration Date: Not reported  
 MOTOR FUEL TYPE: Not reported  
 Pending Nov: N  
 IEMA: Not reported  
 Equipment Type: Not reported  
 Equipment: Not reported  
 Last Passing Date: Not reported  
 Test Expire Date: Not reported

66

**NUSBAUM HOUSE OF BELTING CO  
2222 S CALUMET  
CHICAGO, IL 60616**

**IL UST U001629893  
N/A**

UST:

Facility ID: 2032779  
 Facility Status: CLOSED  
**Facility Type: INDUSTRIAL / MANUFACTURING**  
 Owner Id: U0022402  
 Owner Name: Metropolitan Pier & Exposition Authority  
 Owner Address: 2301 S. Lake Shore Drive  
 Owner City,St,Zip: Chicago, IL 60616

Tank Number: 1  
**Tank Status: Removed**  
 Tank Capacity: 550  
 Tank Substance: Not reported  
 Last Used Date: 1/1/1902  
 OSFM First Notify Date: 12/21/1993  
 Red Tag Issue Date: Not reported  
 Install Date: 1/1/1952  
**Green Tag Decal: Not reported**  
**Green Tag Issue Date: Not reported**  
**Green Tag Expire Date: Not reported**

MAP FINDINGS  
FOCUS MAP 3

Map ID      Site      Database(s)      EPA ID Number

---

**NUSBAUM HOUSE OF BELTING CO (Continued)**

**U001629893**

Fee Due: Not reported  
 Motor Fuel Permit Inspection Date: Not reported  
 Motor Fuel Permit Expiration Date: Not reported  
 MOTOR FUEL TYPE: Not reported  
 Pending Nov: N  
 IEMA: Not reported  
 Equipment Type: Not reported  
 Equipment: Not reported  
 Last Passing Date: Not reported  
 Test Expire Date: Not reported

Tank Number: 10  
**Tank Status: Removed**  
 Tank Capacity: 3000  
 Tank Substance: Not reported  
 Last Used Date: 1/1/1902  
 OSFM First Notify Date: 12/21/1993  
 Red Tag Issue Date: Not reported  
 Install Date: 1/1/1952  
**Green Tag Decal: Not reported**  
**Green Tag Issue Date: Not reported**  
**Green Tag Expire Date: Not reported**  
 Fee Due: Not reported  
 Motor Fuel Permit Inspection Date: Not reported  
 Motor Fuel Permit Expiration Date: Not reported  
 MOTOR FUEL TYPE: Not reported  
 Pending Nov: N  
 IEMA: Not reported  
 Equipment Type: Not reported  
 Equipment: Not reported  
 Last Passing Date: Not reported  
 Test Expire Date: Not reported

Tank Number: 11  
**Tank Status: Removed**  
 Tank Capacity: 3000  
 Tank Substance: Not reported  
 Last Used Date: 1/1/1902  
 OSFM First Notify Date: 12/21/1993  
 Red Tag Issue Date: Not reported  
 Install Date: 1/1/1952  
**Green Tag Decal: Not reported**  
**Green Tag Issue Date: Not reported**  
**Green Tag Expire Date: Not reported**  
 Fee Due: Not reported  
 Motor Fuel Permit Inspection Date: Not reported  
 Motor Fuel Permit Expiration Date: Not reported  
 MOTOR FUEL TYPE: Not reported  
 Pending Nov: N  
 IEMA: Not reported  
 Equipment Type: Not reported  
 Equipment: Not reported  
 Last Passing Date: Not reported  
 Test Expire Date: Not reported

MAP FINDINGS  
FOCUS MAP 3

Map ID Site Database(s) EPA ID Number

**NUSBAUM HOUSE OF BELTING CO (Continued)**

**U001629893**

Tank Number: 12  
**Tank Status:** **Removed**  
 Tank Capacity: 20000  
 Tank Substance: Not reported  
 Last Used Date: 1/1/1902  
 OSFM First Notify Date: 3/29/1994  
 Red Tag Issue Date: Not reported  
 Install Date: Not reported  
**Green Tag Decal:** **Not reported**  
**Green Tag Issue Date:** **Not reported**  
**Green Tag Expire Date:** **Not reported**  
 Fee Due: Not reported  
 Motor Fuel Permit Inspection Date: Not reported  
 Motor Fuel Permit Expiration Date: Not reported  
 MOTOR FUEL TYPE: Not reported  
 Pending Nov: N  
 IEMA: Not reported  
 Equipment Type: Not reported  
 Equipment: Not reported  
 Last Passing Date: Not reported  
 Test Expire Date: Not reported

Tank Number: 2  
**Tank Status:** **Removed**  
 Tank Capacity: 550  
 Tank Substance: Not reported  
 Last Used Date: 1/1/1902  
 OSFM First Notify Date: 12/21/1993  
 Red Tag Issue Date: Not reported  
 Install Date: 1/1/1952  
**Green Tag Decal:** **Not reported**  
**Green Tag Issue Date:** **Not reported**  
**Green Tag Expire Date:** **Not reported**  
 Fee Due: Not reported  
 Motor Fuel Permit Inspection Date: Not reported  
 Motor Fuel Permit Expiration Date: Not reported  
 MOTOR FUEL TYPE: Not reported  
 Pending Nov: N  
 IEMA: Not reported  
 Equipment Type: Not reported  
 Equipment: Not reported  
 Last Passing Date: Not reported  
 Test Expire Date: Not reported

Tank Number: 3  
**Tank Status:** **Removed**  
 Tank Capacity: 550  
 Tank Substance: Not reported  
 Last Used Date: 1/1/1902  
 OSFM First Notify Date: 12/21/1993  
 Red Tag Issue Date: Not reported  
 Install Date: 1/1/1952  
**Green Tag Decal:** **Not reported**  
**Green Tag Issue Date:** **Not reported**  
**Green Tag Expire Date:** **Not reported**

MAP FINDINGS  
FOCUS MAP 3

Map ID      Site      Database(s)      EPA ID Number

---

**NUSBAUM HOUSE OF BELTING CO (Continued)**

**U001629893**

Fee Due: Not reported  
 Motor Fuel Permit Inspection Date: Not reported  
 Motor Fuel Permit Expiration Date: Not reported  
 MOTOR FUEL TYPE: Not reported  
 Pending Nov: N  
 IEMA: Not reported  
 Equipment Type: Not reported  
 Equipment: Not reported  
 Last Passing Date: Not reported  
 Test Expire Date: Not reported

Tank Number: 4  
**Tank Status: Removed**  
 Tank Capacity: 550  
 Tank Substance: Not reported  
 Last Used Date: 1/1/1902  
 OSFM First Notify Date: 12/21/1993  
 Red Tag Issue Date: Not reported  
 Install Date: 1/1/1952  
**Green Tag Decal: Not reported**  
**Green Tag Issue Date: Not reported**  
**Green Tag Expire Date: Not reported**  
 Fee Due: Not reported  
 Motor Fuel Permit Inspection Date: Not reported  
 Motor Fuel Permit Expiration Date: Not reported  
 MOTOR FUEL TYPE: Not reported  
 Pending Nov: N  
 IEMA: Not reported  
 Equipment Type: Not reported  
 Equipment: Not reported  
 Last Passing Date: Not reported  
 Test Expire Date: Not reported

Tank Number: 5  
**Tank Status: Removed**  
 Tank Capacity: 550  
 Tank Substance: Not reported  
 Last Used Date: 1/1/1902  
 OSFM First Notify Date: 12/21/1993  
 Red Tag Issue Date: Not reported  
 Install Date: 1/1/1952  
**Green Tag Decal: Not reported**  
**Green Tag Issue Date: Not reported**  
**Green Tag Expire Date: Not reported**  
 Fee Due: Not reported  
 Motor Fuel Permit Inspection Date: Not reported  
 Motor Fuel Permit Expiration Date: Not reported  
 MOTOR FUEL TYPE: Not reported  
 Pending Nov: N  
 IEMA: Not reported  
 Equipment Type: Not reported  
 Equipment: Not reported  
 Last Passing Date: Not reported  
 Test Expire Date: Not reported

MAP FINDINGS  
FOCUS MAP 3

Map ID Site Database(s) EPA ID Number

**NUSBAUM HOUSE OF BELTING CO (Continued)**

**U001629893**

Tank Number: 6  
**Tank Status:** **Removed**  
 Tank Capacity: 550  
 Tank Substance: Not reported  
 Last Used Date: 1/1/1902  
 OSFM First Notify Date: 12/21/1993  
 Red Tag Issue Date: Not reported  
 Install Date: 1/1/1952  
**Green Tag Decal:** **Not reported**  
**Green Tag Issue Date:** **Not reported**  
**Green Tag Expire Date:** **Not reported**  
 Fee Due: Not reported  
 Motor Fuel Permit Inspection Date: Not reported  
 Motor Fuel Permit Expiration Date: Not reported  
 MOTOR FUEL TYPE: Not reported  
 Pending Nov: N  
 IEMA: Not reported  
 Equipment Type: Not reported  
 Equipment: Not reported  
 Last Passing Date: Not reported  
 Test Expire Date: Not reported

Tank Number: 7  
**Tank Status:** **Removed**  
 Tank Capacity: 550  
 Tank Substance: Not reported  
 Last Used Date: 1/1/1902  
 OSFM First Notify Date: 12/21/1993  
 Red Tag Issue Date: Not reported  
 Install Date: 1/1/1952  
**Green Tag Decal:** **Not reported**  
**Green Tag Issue Date:** **Not reported**  
**Green Tag Expire Date:** **Not reported**  
 Fee Due: Not reported  
 Motor Fuel Permit Inspection Date: Not reported  
 Motor Fuel Permit Expiration Date: Not reported  
 MOTOR FUEL TYPE: Not reported  
 Pending Nov: N  
 IEMA: Not reported  
 Equipment Type: Not reported  
 Equipment: Not reported  
 Last Passing Date: Not reported  
 Test Expire Date: Not reported

Tank Number: 8  
**Tank Status:** **Removed**  
 Tank Capacity: 550  
 Tank Substance: Not reported  
 Last Used Date: 1/1/1902  
 OSFM First Notify Date: 12/21/1993  
 Red Tag Issue Date: Not reported  
 Install Date: 1/1/1952  
**Green Tag Decal:** **Not reported**  
**Green Tag Issue Date:** **Not reported**  
**Green Tag Expire Date:** **Not reported**

MAP FINDINGS  
FOCUS MAP 3

Map ID	Site	Database(s)	EPA ID Number
--------	------	-------------	---------------

**NUSBAUM HOUSE OF BELTING CO (Continued)**

**U001629893**

Fee Due:	Not reported
Motor Fuel Permit Inspection Date:	Not reported
Motor Fuel Permit Expiration Date:	Not reported
MOTOR FUEL TYPE:	Not reported
Pending Nov:	N
IEMA:	Not reported
Equipment Type:	Not reported
Equipment:	Not reported
Last Passing Date:	Not reported
Test Expire Date:	Not reported

Tank Number:	9
<b>Tank Status:</b>	<b>Removed</b>
Tank Capacity:	3000
Tank Substance:	Not reported
Last Used Date:	1/1/1902
OSFM First Notify Date:	12/21/1993
Red Tag Issue Date:	Not reported
Install Date:	1/1/1952
<b>Green Tag Decal:</b>	<b>Not reported</b>
<b>Green Tag Issue Date:</b>	<b>Not reported</b>
<b>Green Tag Expire Date:</b>	<b>Not reported</b>
Fee Due:	Not reported
Motor Fuel Permit Inspection Date:	Not reported
Motor Fuel Permit Expiration Date:	Not reported
MOTOR FUEL TYPE:	Not reported
Pending Nov:	N
IEMA:	Not reported
Equipment Type:	Not reported
Equipment:	Not reported
Last Passing Date:	Not reported
Test Expire Date:	Not reported

67

**SANTE FE RAILROAD  
ARCHER & CERMAK ROADS - 2100 BLOCK S ARCHER  
CHICAGO, IL 60616**

**IL SSU S103823792  
N/A**

SSU:

Facility ID:	0316340005
Facility Type:	Railroad
Lat/Long:	41.8526496 / -87.634780
Directions:	Take I-55 North.
Region:	Des Plaines
Current Program:	SRP
Project Manager:	Mergen
Community Relations:	NA
SSU Status:	Transferred
FOS:	NA
Year Completed:	NA
Site Size:	30

MAP FINDINGS  
FOCUS MAP 3

Map ID	Site	Database(s)	EPA ID Number
68	ILLINOIS BELL TELEPHONE COMPANY D/B/A SBC ILLINOIS 2211 SOUTH WABASH CHICAGO, IL 60616	IL LUST IL TIER 2	S104526465 N/A
	LUST:		
	Incident Num:	903387	
	IL EPA Id:	0316335019	
	Product:	Diesel	
	IEMA Date:	11/14/1990	
	Project Manager:	Kohrmann	
	Project Manager Phone:	Not reported	
	Email:	Not reported	
	PRP Name:	Illinois Bell Telephone	
	PRP Contact:	Thomas Scheer	
	PRP Address:	900 North Villa	
	PRP City,St,Zip:	Villa Park, IL 60181	
	PRP Phone:	Not reported	
	Site Classification:	Not reported	
	Section 57.5(g) Letter:	731	
	Date Section 57.5(g) Letter:	Not reported	
	Non LUST Determination Letter:	Not reported	
	20 Report Received:	Not reported	
	45 Report Received:	Not reported	
	<b>NFA/NFR Letter:</b>	<b>07/02/1991</b>	
	NFR Date Recorded:	Not reported	
	TIER 2:		
	Year:	2014	
	Corporate Name:	Illinois Bell Telephone - AT&T Illinois	
	Latitude:	41.8526	
	Longitude:	-87.6254	
	Facility Fax:	2816649833	
	Fire Dept:	Not reported	
	LEPC:	City of Chicago	
	Owner:	Illinois Bell Telephone - AT&T Illinois	
	Owner Phone:	9082346265	
	Owner Street:	One AT&T Way, Room 1A111B	
	Owner City/State/ZipCode:	Bedminster, NJ 07921	
	Mailing Name:	Illinois Bell Telephone - AT&T Illinois	
	Mailing Street:	One AT&T Way, Room 1A111B	
	Mailing City/State/ZipCode:	Bedminster, NJ 07921	
	Chemical Name:	SULFURIC ACID	
	CAS Number:	7664939	
	Chemical EHS:	Yes	
	Chemical Contents:	Pure	
	Chemical Health Hazards:	Liquid	
	Chemical Max Daily Amount(pounds):	Not reported	
	Chemical Avg Daily Amount(pounds):	Reactivity	
	Max Daily Range:	Not reported	
	Year:	2014	
	Corporate Name:	Illinois Bell Telephone - AT&T Illinois	
	Latitude:	41.8526	
	Longitude:	-87.6254	
	Facility Fax:	2816649833	
	Fire Dept:	Not reported	
	LEPC:	City of Chicago	
	Owner:	Illinois Bell Telephone - AT&T Illinois	
	Owner Phone:	9082346265	

MAP FINDINGS  
FOCUS MAP 3

Map ID Site Database(s) EPA ID Number

**ILLINOIS BELL TELEPHONE COMPANY D/B/A SBC ILLINOIS (Continued)**

**S104526465**

Owner Street: One AT&T Way, Room 1A111B  
 Owner City/State/ZipCode: Bedminster, NJ 07921  
 Mailing Name: Illinois Bell Telephone - AT&T Illinois  
 Mailing Street: One AT&T Way, Room 1A111B  
 Mailing City/State/ZipCode: Bedminster, NJ 07921  
 Chemical Name: SULFURIC ACID  
 CAS Number: 7664939  
 Chemical EHS: No  
 Chemical Contents: Pure  
 Chemical Health Hazards: Liquid  
 Chemical Max Daily Amount(pounds): Not reported  
 Chemical Avg Daily Amount(pounds): Reactivity  
 Max Daily Range: Not reported

Year: 2014  
 Corporate Name: Illinois Bell Telephone - AT&T Illinois  
 Latitude: 41.8526  
 Longitude: -87.6254  
 Facility Fax: 2816649833  
 Fire Dept: Not reported  
 LEPC: City of Chicago  
 Owner: Illinois Bell Telephone - AT&T Illinois  
 Owner Phone: 9082346265  
 Owner Street: One AT&T Way, Room 1A111B  
 Owner City/State/ZipCode: Bedminster, NJ 07921  
 Mailing Name: Illinois Bell Telephone - AT&T Illinois  
 Mailing Street: One AT&T Way, Room 1A111B  
 Mailing City/State/ZipCode: Bedminster, NJ 07921  
 Chemical Name: LEAD  
 CAS Number: 7439921  
 Chemical EHS: No  
 Chemical Contents: Pure  
 Chemical Health Hazards: Solid  
 Chemical Max Daily Amount(pounds): Not reported  
 Chemical Avg Daily Amount(pounds): Reactivity  
 Max Daily Range: Not reported

Year: 2013  
 Corporate Name: Illinois Bell Telephone - AT&T Illinois  
 Latitude: Not reported  
 Longitude: Not reported  
 Facility Fax: 2816649833  
 Fire Dept: Chicago Fire Department  
 LEPC: City of Chicago  
 Owner: Illinois Bell Telephone - AT&T Illinois  
 Owner Phone: 9082346265  
 Owner Street: One AT&T Way, Room 1A111B  
 Owner City/State/ZipCode: Bedminster, NJ 07921  
 Mailing Name: Illinois Bell Telephone - AT&T Illinois  
 Mailing Street: One AT&T Way, Room 1A111B  
 Mailing City/State/ZipCode: Bedminster, NJ 07921  
 Chemical Name: LEAD  
 CAS Number: 7439921  
 Chemical EHS: No  
 Chemical Contents: Pure, Solid,  
 Chemical Health Hazards: Reactivity, Delayed,  
 Chemical Max Daily Amount(pounds): 500,000,000-999,999,999



MAP FINDINGS  
FOCUS MAP 3

Map ID Site Database(s) EPA ID Number

**ILLINOIS BELL TELEPHONE COMPANY D/B/A SBC ILLINOIS (Continued)**

**S104526465**

Chemical Avg Daily Amount(pounds): 500,000,000-999,999,999  
 Max Daily Range: Not reported

Year: 2013  
 Corporate Name: Illinois Bell Telephone - AT&T Illinois  
 Latitude: Not reported  
 Longitude: Not reported  
 Facility Fax: 2816649833  
 Fire Dept: Chicago Fire Department  
 LEPC: City of Chicago  
 Owner: Illinois Bell Telephone - AT&T Illinois  
 Owner Phone: 9082346265  
 Owner Street: One AT&T Way, Room 1A111B  
 Owner City/State/ZipCode: Bedminster, NJ 07921  
 Mailing Name: Illinois Bell Telephone - AT&T Illinois  
 Mailing Street: One AT&T Way, Room 1A111B  
 Mailing City/State/ZipCode: Bedminster, NJ 07921  
 Chemical Name: SULFURIC ACID  
 CAS Number: 7664939  
 Chemical EHS: Yes  
 Chemical Contents: Pure, Liquid,  
 Chemical Health Hazards: Reactivity, Immediate, Delayed,  
 Chemical Max Daily Amount(pounds): 1,000,000-9,999,999  
 Chemical Avg Daily Amount(pounds): 1,000,000-9,999,999  
 Max Daily Range: Not reported

Year: 2012  
 Corporate Name: Illinois Bell Telephone - AT&T Illinois  
 Latitude: Not reported  
 Longitude: Not reported  
 Fire Dept: Not reported  
 LEPC: Not reported  
 Owner: Not reported  
 Owner Phone: Not reported  
 Owner Street: Not reported  
 Owner City/State/ZipCode: Not reported  
 Mailing Name: Not reported  
 Mailing Street: Not reported  
 Mailing City/State/ZipCode: Not reported  
 Chemical Name: SULFURIC ACID  
 CAS Number: 7664-93-9  
 Chemical EHS: Not reported  
 Chemical Contents: Not reported  
 Chemical Health Hazards: Not reported  
 Chemical Max Daily Amount(pounds): Not reported  
 Chemical Avg Daily Amount(pounds): Not reported  
 Max Daily Range: Not reported

Year: 2012  
 Corporate Name: Illinois Bell Telephone - AT&T Illinois  
 Latitude: Not reported  
 Longitude: Not reported  
 Fire Dept: Not reported  
 LEPC: Not reported  
 Owner: Not reported  
 Owner Phone: Not reported  
 Owner Street: Not reported

MAP FINDINGS  
FOCUS MAP 3

Map ID Site Database(s) EPA ID Number

**ILLINOIS BELL TELEPHONE COMPANY D/B/A SBC ILLINOIS (Continued)**

**S104526465**

Owner City/State/ZipCode: Not reported  
Mailing Name: Not reported  
Mailing Street: Not reported  
Mailing City/State/ZipCode: Not reported  
Chemical Name: Diesel Fuel  
CAS Number: 68476346  
Chemical EHS: Not reported  
Chemical Contents: Not reported  
Chemical Health Hazards: Not reported  
Chemical Max Daily Amount(pounds): Not reported  
Chemical Avg Daily Amount(pounds): Not reported  
Max Daily Range: Not reported

Year: 2012  
Corporate Name: Illinois Bell Telephone - AT&T Illinois  
Latitude: Not reported  
Longitude: Not reported  
Fire Dept: Not reported  
LEPC: Not reported  
Owner: Not reported  
Owner Phone: Not reported  
Owner Street: Not reported  
Owner City/State/ZipCode: Not reported  
Mailing Name: Not reported  
Mailing Street: Not reported  
Mailing City/State/ZipCode: Not reported  
Chemical Name: Not reported  
CAS Number: Not reported  
Chemical EHS: Not reported  
Chemical Contents: Not reported  
Chemical Health Hazards: Not reported  
Chemical Max Daily Amount(pounds): Not reported  
Chemical Avg Daily Amount(pounds): Not reported  
Max Daily Range: Not reported

Year: 2012  
Corporate Name: Illinois Bell Telephone - AT&T Illinois  
Latitude: Not reported  
Longitude: Not reported  
Fire Dept: Not reported  
LEPC: Not reported  
Owner: Not reported  
Owner Phone: Not reported  
Owner Street: Not reported  
Owner City/State/ZipCode: Not reported  
Mailing Name: Not reported  
Mailing Street: Not reported  
Mailing City/State/ZipCode: Not reported  
Chemical Name: Sulfuric acid  
CAS Number: 7664-93-9  
Chemical EHS: Not reported  
Chemical Contents: Not reported  
Chemical Health Hazards: Not reported  
Chemical Max Daily Amount(pounds): Not reported  
Chemical Avg Daily Amount(pounds): Not reported  
Max Daily Range: Not reported

MAP FINDINGS  
FOCUS MAP 3

Map ID      Site      Database(s)      EPA ID Number

---

**ILLINOIS BELL TELEPHONE COMPANY D/B/A SBC ILLINOIS (Continued)**

**S104526465**

Year: 2012  
 Corporate Name: Illinois Bell Telephone - AT&T Illinois  
 Latitude: Not reported  
 Longitude: Not reported  
 Fire Dept: Not reported  
 LEPC: Not reported  
 Owner: Not reported  
 Owner Phone: Not reported  
 Owner Street: Not reported  
 Owner City/State/ZipCode: Not reported  
 Mailing Name: Not reported  
 Mailing Street: Not reported  
 Mailing City/State/ZipCode: Not reported  
 Chemical Name: LEAD  
 CAS Number: 7439921  
 Chemical EHS: Not reported  
 Chemical Contents: Not reported  
 Chemical Health Hazards: Not reported  
 Chemical Max Daily Amount(pounds): Not reported  
 Chemical Avg Daily Amount(pounds): Not reported  
 Max Daily Range: Not reported

Year: 2012  
 Corporate Name: Illinois Bell Telephone - AT&T Illinois  
 Latitude: Not reported  
 Longitude: Not reported  
 Fire Dept: Not reported  
 LEPC: Not reported  
 Owner: Not reported  
 Owner Phone: Not reported  
 Owner Street: Not reported  
 Owner City/State/ZipCode: Not reported  
 Mailing Name: Not reported  
 Mailing Street: Not reported  
 Mailing City/State/ZipCode: Not reported  
 Chemical Name: SULFURIC ACID  
 CAS Number: 7664939  
 Chemical EHS: Not reported  
 Chemical Contents: Not reported  
 Chemical Health Hazards: Not reported  
 Chemical Max Daily Amount(pounds): Not reported  
 Chemical Avg Daily Amount(pounds): Not reported  
 Max Daily Range: Not reported

Year: 2012  
 Corporate Name: Illinois Bell Telephone - AT&T Illinois  
 Latitude: Not reported  
 Longitude: Not reported  
 Fire Dept: Not reported  
 LEPC: Not reported  
 Owner: Not reported  
 Owner Phone: Not reported  
 Owner Street: Not reported  
 Owner City/State/ZipCode: Not reported  
 Mailing Name: Not reported  
 Mailing Street: Not reported  
 Mailing City/State/ZipCode: Not reported

MAP FINDINGS  
FOCUS MAP 3

Map ID      Site      Database(s)      EPA ID Number

---

**ILLINOIS BELL TELEPHONE COMPANY D/B/A SBC ILLINOIS (Continued)**

**S104526465**

Chemical Name: LEAD  
 CAS Number: 7439921  
 Chemical EHS: Not reported  
 Chemical Contents: Not reported  
 Chemical Health Hazards: Not reported  
 Chemical Max Daily Amount(pounds): Not reported  
 Chemical Avg Daily Amount(pounds): Not reported  
 Max Daily Range: Not reported

Year: 2011  
 Corporate Name: Illinois Bell Telephone Company d/b/a SBC Illinois  
 Latitude: Not reported  
 Longitude: Not reported  
 Fire Dept: Not reported  
 LEPC: Not reported  
 Owner: Not reported  
 Owner Phone: Not reported  
 Owner Street: Not reported  
 Owner City/State/ZipCode: Not reported  
 Mailing Name: Not reported  
 Mailing Street: Not reported  
 Mailing City/State/ZipCode: Not reported

Chemical Name: SULFURIC ACID  
 CAS Number: 7664-93-9  
 Chemical EHS: Not reported  
 Chemical Contents: Not reported  
 Chemical Health Hazards: Not reported  
 Chemical Max Daily Amount(pounds): Not reported  
 Chemical Avg Daily Amount(pounds): Not reported  
 Max Daily Range: Not reported

Year: 2011  
 Corporate Name: Illinois Bell Telephone Company d/b/a SBC Illinois  
 Latitude: Not reported  
 Longitude: Not reported  
 Fire Dept: Not reported  
 LEPC: Not reported  
 Owner: Not reported  
 Owner Phone: Not reported  
 Owner Street: Not reported  
 Owner City/State/ZipCode: Not reported  
 Mailing Name: Not reported  
 Mailing Street: Not reported  
 Mailing City/State/ZipCode: Not reported

Chemical Name: Not reported  
 CAS Number: Not reported  
 Chemical EHS: Not reported  
 Chemical Contents: Not reported  
 Chemical Health Hazards: Not reported  
 Chemical Max Daily Amount(pounds): Not reported  
 Chemical Avg Daily Amount(pounds): Not reported  
 Max Daily Range: Not reported

Year: 2011  
 Corporate Name: Illinois Bell Telephone Company d/b/a SBC Illinois  
 Latitude: Not reported  
 Longitude: Not reported

MAP FINDINGS  
FOCUS MAP 3

Map ID Site Database(s) EPA ID Number

**ILLINOIS BELL TELEPHONE COMPANY D/B/A SBC ILLINOIS (Continued)**

**S104526465**

Fire Dept:	Not reported
LEPC:	Not reported
Owner:	Not reported
Owner Phone:	Not reported
Owner Street:	Not reported
Owner City/State/ZipCode:	Not reported
Mailing Name:	Not reported
Mailing Street:	Not reported
Mailing City/State/ZipCode:	Not reported
Chemical Name:	Diesel Fuel
CAS Number:	68476346
Chemical EHS:	Not reported
Chemical Contents:	Not reported
Chemical Health Hazards:	Not reported
Chemical Max Daily Amount(pounds):	Not reported
Chemical Avg Daily Amount(pounds):	Not reported
Max Daily Range:	Not reported
Year:	2011
Corporate Name:	Illinois Bell Telephone Company d/b/a SBC Illinois
Latitude:	Not reported
Longitude:	Not reported
Fire Dept:	Not reported
LEPC:	Not reported
Owner:	Not reported
Owner Phone:	Not reported
Owner Street:	Not reported
Owner City/State/ZipCode:	Not reported
Mailing Name:	Not reported
Mailing Street:	Not reported
Mailing City/State/ZipCode:	Not reported
Chemical Name:	LEAD
CAS Number:	7439921
Chemical EHS:	Not reported
Chemical Contents:	Not reported
Chemical Health Hazards:	Not reported
Chemical Max Daily Amount(pounds):	Not reported
Chemical Avg Daily Amount(pounds):	Not reported
Max Daily Range:	Not reported
Year:	2011
Corporate Name:	Illinois Bell Telephone Company d/b/a SBC Illinois
Latitude:	Not reported
Longitude:	Not reported
Fire Dept:	Not reported
LEPC:	Not reported
Owner:	Not reported
Owner Phone:	Not reported
Owner Street:	Not reported
Owner City/State/ZipCode:	Not reported
Mailing Name:	Not reported
Mailing Street:	Not reported
Mailing City/State/ZipCode:	Not reported
Chemical Name:	Sulfuric acid
CAS Number:	7664-93-9
Chemical EHS:	Not reported
Chemical Contents:	Not reported

MAP FINDINGS  
FOCUS MAP 3

Map ID Site Database(s) EPA ID Number

**ILLINOIS BELL TELEPHONE COMPANY D/B/A SBC ILLINOIS (Continued)**

**S104526465**

Chemical Health Hazards: Not reported  
Chemical Max Daily Amount(pounds): Not reported  
Chemical Avg Daily Amount(pounds): Not reported  
Max Daily Range: Not reported

Year: 2011  
Corporate Name: Illinois Bell Telephone Company d/b/a SBC Illinois  
Latitude: Not reported  
Longitude: Not reported  
Fire Dept: Not reported  
LEPC: Not reported  
Owner: Not reported  
Owner Phone: Not reported  
Owner Street: Not reported  
Owner City/State/ZipCode: Not reported  
Mailing Name: Not reported  
Mailing Street: Not reported  
Mailing City/State/ZipCode: Not reported  
Chemical Name: SULFURIC ACID  
CAS Number: 7664939  
Chemical EHS: Not reported  
Chemical Contents: Not reported  
Chemical Health Hazards: Not reported  
Chemical Max Daily Amount(pounds): Not reported  
Chemical Avg Daily Amount(pounds): Not reported  
Max Daily Range: Not reported

Year: 2010  
Corporate Name: Illinois Bell Telephone Company d/b/a SBC Illinois  
Latitude: 41.852649999999898  
Longitude: -87.625389999999896  
Fire Dept: Not reported  
LEPC: Not reported  
Owner: Not reported  
Owner Phone: Not reported  
Owner Street: Not reported  
Owner City/State/ZipCode: Not reported  
Mailing Name: Not reported  
Mailing Street: Not reported  
Mailing City/State/ZipCode: Not reported  
Chemical Name: LEAD  
CAS Number: 7439921  
Chemical EHS: Not reported  
Chemical Contents: Not reported  
Chemical Health Hazards: Not reported  
Chemical Max Daily Amount(pounds): Not reported  
Chemical Avg Daily Amount(pounds): Not reported  
Max Daily Range: 100,000-999,999

Year: 2010  
Corporate Name: Illinois Bell Telephone Company d/b/a SBC Illinois  
Latitude: 41.852649999999898  
Longitude: -87.625389999999896  
Fire Dept: Not reported  
LEPC: Not reported  
Owner: Not reported  
Owner Phone: Not reported

MAP FINDINGS  
FOCUS MAP 3

Map ID      Site      Database(s)      EPA ID Number

---

**ILLINOIS BELL TELEPHONE COMPANY D/B/A SBC ILLINOIS (Continued)**

**S104526465**

Owner Street:	Not reported
Owner City/State/ZipCode:	Not reported
Mailing Name:	Not reported
Mailing Street:	Not reported
Mailing City/State/ZipCode:	Not reported
Chemical Name:	SULFURIC ACID
CAS Number:	7664939
Chemical EHS:	Not reported
Chemical Contents:	Not reported
Chemical Health Hazards:	Not reported
Chemical Max Daily Amount(pounds):	Not reported
Chemical Avg Daily Amount(pounds):	Not reported
Max Daily Range:	10,000-99,9999
Year:	2009
Corporate Name:	Illinois Bell Telephone Company d/b/a SBC Illinois
Latitude:	41.85264999999898
Longitude:	-87.62538999999896
Fire Dept:	Not reported
LEPC:	Not reported
Owner:	Not reported
Owner Phone:	Not reported
Owner Street:	Not reported
Owner City/State/ZipCode:	Not reported
Mailing Name:	Not reported
Mailing Street:	Not reported
Mailing City/State/ZipCode:	Not reported
Chemical Name:	LEAD
CAS Number:	7439921
Chemical EHS:	Not reported
Chemical Contents:	Not reported
Chemical Health Hazards:	Not reported
Chemical Max Daily Amount(pounds):	Not reported
Chemical Avg Daily Amount(pounds):	Not reported
Max Daily Range:	100,000 - 999,999
Year:	2009
Corporate Name:	Illinois Bell Telephone Company d/b/a SBC Illinois
Latitude:	41.85264999999898
Longitude:	-87.62538999999896
Fire Dept:	Not reported
LEPC:	Not reported
Owner:	Not reported
Owner Phone:	Not reported
Owner Street:	Not reported
Owner City/State/ZipCode:	Not reported
Mailing Name:	Not reported
Mailing Street:	Not reported
Mailing City/State/ZipCode:	Not reported
Chemical Name:	SULFURIC ACID
CAS Number:	7664939
Chemical EHS:	Not reported
Chemical Contents:	Not reported
Chemical Health Hazards:	Not reported
Chemical Max Daily Amount(pounds):	Not reported
Chemical Avg Daily Amount(pounds):	Not reported
Max Daily Range:	10,000 - 99,999

MAP FINDINGS  
FOCUS MAP 3

Map ID Site Database(s) EPA ID Number

**ILLINOIS BELL TELEPHONE COMPANY D/B/A SBC ILLINOIS (Continued)**

**S104526465**

Year: 2008  
 Corporate Name: Illinois Bell Telephone Company d/b/a SBC Illinois  
 Latitude: 41.852649999999898  
 Longitude: -87.625389999999896  
 Fire Dept: Not reported  
 LEPC: Not reported  
 Owner: Not reported  
 Owner Phone: Not reported  
 Owner Street: Not reported  
 Owner City/State/ZipCode: Not reported  
 Mailing Name: Not reported  
 Mailing Street: Not reported  
 Mailing City/State/ZipCode: Not reported  
 Chemical Name: LEAD  
 CAS Number: 7439921  
 Chemical EHS: Not reported  
 Chemical Contents: Not reported  
 Chemical Health Hazards: Not reported  
 Chemical Max Daily Amount(pounds): Not reported  
 Chemical Avg Daily Amount(pounds): Not reported  
 Max Daily Range: 100,000 - 999,999

Year: 2008  
 Corporate Name: Illinois Bell Telephone Company d/b/a SBC Illinois  
 Latitude: 41.852649999999898  
 Longitude: -87.625389999999896  
 Fire Dept: Not reported  
 LEPC: Not reported  
 Owner: Not reported  
 Owner Phone: Not reported  
 Owner Street: Not reported  
 Owner City/State/ZipCode: Not reported  
 Mailing Name: Not reported  
 Mailing Street: Not reported  
 Mailing City/State/ZipCode: Not reported  
 Chemical Name: SULFURIC ACID  
 CAS Number: 7664939  
 Chemical EHS: Not reported  
 Chemical Contents: Not reported  
 Chemical Health Hazards: Not reported  
 Chemical Max Daily Amount(pounds): Not reported  
 Chemical Avg Daily Amount(pounds): Not reported  
 Max Daily Range: 10,000 - 99,999

69

**PRONTO CLEANERS  
2235 SOUTH MICHIGAN AVENUE  
CHICAGO, IL 60616**

**IL SRP S106541398  
IL DRYCLEANERS N/A**

SRP:  
 IL EPA Id: 0316335093  
 US EPA Id: ILR000032003  
 Longitude: -87.623345  
 Latitude: 41.851901  
 Contact Name: Young Kwon  
 Contact Address: 2235 South Michigan Avenue  
 Contact City,St,Zip: Chicago, IL 60616  
 Contact Phone: (312) 328-9999  
 Date Enrolled: 09/22/2004



MAP FINDINGS  
FOCUS MAP 3

Map ID Site Database(s) EPA ID Number

**PRONTO CLEANERS (Continued)**

**S106541398**

Point Of Contact: Eric Brumbaugh  
 Consultant Company: Shaw Environmental, Inc.  
 Consultant Address: 1150 North 5th Avenue  
 Consultant City,St,Zip: St. Charles, IL 60174-1231  
 Consultant Phone: (630) 762-1400  
 Proj Mgr Assigned: Todd Gross  
 Sec. 4 Letter Date: Not reported  
 Active: No  
 No Further Remediation Letter Dt: Not reported  
 Remediation Applicant Co: Pronto Cleaners  
 Effective: False  
 Remediation Applicant Name: Not reported  
 Remediation Applicant Company: Not reported  
 Remediation Applicant Address: Not reported  
 Remediation Applicant City,St,Zip: Not reported  
 Illinois EPA: Not reported  
 Site Name: Not reported  
 NFR Letter: Not reported  
 NFR Letter Date Recorded: Not reported  
 Comprehensive/Focused: Not reported  
 Worker Caution: Not reported  
 Acres: Not reported  
 Land Use: Not reported  
 Ground Water Use Restriction: Not reported  
 Highway Authority Agreement: Not reported  
 Ordinance: Not reported  
 Industrial - Commercial: Not reported  
 Slab on Grade: Not reported  
 BCT: Not reported  
 Building Slab: Not reported  
 Asphalt Used: Not reported  
 Concrete Used: Not reported  
 Clean Soil 3ft: Not reported  
 Clean Soil 10ft: Not reported  
 Alternate Barrier: Not reported

**DRYCLEANERS:**

Facility Id: 5531-4139-01  
 DC No: DC-00743  
 Facility Contact: DUCK HUNG LIM  
 License Expires: 12/31/2015

69

**MOTOR ROW, LLC**  
**2241-2245 SOUTH MICHIGAN AVENUE**  
**CHICAGO, IL 60616**

**IL LUST S117979671**  
**N/A**

**LUST:**

Incident Num: 20150312  
 IL EPA Id: 0316345143  
 Product: Gasoline  
 IEMA Date: 03/24/2015  
 Project Manager: Not reported  
 Project Manager Phone: Not reported  
 Email: Not reported  
 PRP Name: Not reported  
 PRP Contact: Not reported

MAP FINDINGS  
FOCUS MAP 3

Map ID	Site	Database(s)	EPA ID Number
--------	------	-------------	---------------

**MOTOR ROW, LLC (Continued)**

**S117979671**

PRP Address: Not reported  
 PRP City,St,Zip: Not reported  
 PRP Phone: Not reported  
 Site Classification: Not reported  
 Section 57.5(g) Letter: 734  
 Date Section 57.5(g) Letter: Not reported  
 Non LUST Determination Letter: Not reported  
 20 Report Received: Not reported  
 45 Report Received: Not reported  
**NFA/NFR Letter: Not reported**  
 NFR Date Recorded: Not reported

70

**MAN ROLAND  
2301 S LAKE SHORE DR  
CHICAGO, IL 60616**

**RCRA-CESQG**

**1006807044  
ILR000115899**

RCRA-CESQG:

Date form received by agency: 10/01/2002  
 Facility name: MAN ROLAND  
 Facility address: 2301 S LAKE SHORE DR  
 CHICAGO, IL 60616  
 EPA ID: ILR000115899  
 Mailing address: 800 E OAK HILL DR  
 WESTMONT, IL 60539  
 Contact: KEVIN CRAWLEY  
 Contact address: 800 E OAK HILL DR  
 WESTMONT, IL 60539  
 Contact country: US  
 Contact telephone: (630) 920-2015  
 Contact email: Not reported  
 EPA Region: 05  
 Classification: Conditionally Exempt Small Quantity Generator  
 Description: Handler: generates 100 kg or less of hazardous waste per calendar month, and accumulates 1000 kg or less of hazardous waste at any time; or generates 1 kg or less of acutely hazardous waste per calendar month, and accumulates at any time: 1 kg or less of acutely hazardous waste; or 100 kg or less of any residue or contaminated soil, waste or other debris resulting from the cleanup of a spill, into or on any land or water, of acutely hazardous waste; or generates 100 kg or less of any residue or contaminated soil, waste or other debris resulting from the cleanup of a spill, into or on any land or water, of acutely hazardous waste during any calendar month, and accumulates at any time: 1 kg or less of acutely hazardous waste; or 100 kg or less of any residue or contaminated soil, waste or other debris resulting from the cleanup of a spill, into or on any land or water, of acutely hazardous waste

Owner/Operator Summary:

Owner/operator name: MAN ROLAND  
 Owner/operator address: 800 E OAK HILL DR  
 WESTMONT, IL 60539  
 Owner/operator country: Not reported  
 Owner/operator telephone: (630) 920-2015  
 Legal status: Private  
 Owner/Operator Type: Owner  
 Owner/Op start date: Not reported  
 Owner/Op end date: Not reported

MAP FINDINGS  
FOCUS MAP 3

Map ID	Site	Database(s)	EPA ID Number
--------	------	-------------	---------------

**MAN ROLAND (Continued)**

**1006807044**

Handler Activities Summary:

U.S. importer of hazardous waste: No  
Mixed waste (haz. and radioactive): No  
Recycler of hazardous waste: No  
Transporter of hazardous waste: No  
Treater, storer or disposer of HW: No  
Underground injection activity: No  
On-site burner exemption: No  
Furnace exemption: No  
Used oil fuel burner: No  
Used oil processor: No  
User oil refiner: No  
Used oil fuel marketer to burner: No  
Used oil Specification marketer: No  
Used oil transfer facility: No  
Used oil transporter: No

. Waste code: D002  
. Waste name: CORROSIVE WASTE

Violation Status: No violations found

70

**ENVIRO-GUARD  
2301 S LAKE SHORE DR  
CHICAGO, IL 60616**

**RCRA-CESQG 1006807064  
ILR000116087**

RCRA-CESQG:

Date form received by agency: 10/10/2002  
Facility name: ENVIRO-GUARD  
Facility address: 2301 S LAKE SHORE DR  
CHICAGO, IL 60616  
EPA ID: ILR000116087  
Mailing address: 2348 CEBU CT  
PLACENTIA, CA 92870  
Contact: TOM COBOS  
Contact address: 2348 CEBU CT  
PLACENTIA, CA 92870  
Contact country: US  
Contact telephone: (714) 526-2510  
Contact email: Not reported  
EPA Region: 05  
Classification: Conditionally Exempt Small Quantity Generator  
Description: Handler: generates 100 kg or less of hazardous waste per calendar month, and accumulates 1000 kg or less of hazardous waste at any time; or generates 1 kg or less of acutely hazardous waste per calendar month, and accumulates at any time: 1 kg or less of acutely hazardous waste; or 100 kg or less of any residue or contaminated soil, waste or other debris resulting from the cleanup of a spill, into or on any land or water, of acutely hazardous waste; or generates 100 kg or less of any residue or contaminated soil, waste or other debris resulting from the cleanup of a spill, into or on any land or water, of acutely hazardous waste during any calendar month, and accumulates at any time: 1 kg or less of acutely hazardous waste; or 100 kg or less of any residue or contaminated soil, waste or other debris resulting from the cleanup of a spill, into or on any land or water, of acutely hazardous waste

MAP FINDINGS  
FOCUS MAP 3

Map ID Site Database(s) EPA ID Number

**ENVIRO-GUARD (Continued)**

**1006807064**

Owner/Operator Summary:

Owner/operator name: TOM COBOS  
 Owner/operator address: 2348 CEBU CT  
 PLACENTIA, CA 92870  
 Owner/operator country: Not reported  
 Owner/operator telephone: (714) 526-2510  
 Legal status: Private  
 Owner/Operator Type: Owner  
 Owner/Op start date: Not reported  
 Owner/Op end date: Not reported

Handler Activities Summary:

U.S. importer of hazardous waste: No  
 Mixed waste (haz. and radioactive): No  
 Recycler of hazardous waste: No  
 Transporter of hazardous waste: No  
 Treater, storer or disposer of HW: No  
 Underground injection activity: No  
 On-site burner exemption: No  
 Furnace exemption: No  
 Used oil fuel burner: No  
 Used oil processor: No  
 User oil refiner: No  
 Used oil fuel marketer to burner: No  
 Used oil Specification marketer: No  
 Used oil transfer facility: No  
 Used oil transporter: No

. Waste code: D001  
 . Waste name: IGNITABLE WASTE  
 . Waste code: D002  
 . Waste name: CORROSIVE WASTE

Violation Status: No violations found

70

**SCREEN USA  
2301 S LAKE SHORE DR  
CHICAGO, IL 60616**

**RCRA-CESQG 1006807045  
ILR000115907**

RCRA-CESQG:

Date form received by agency: 10/01/2002  
 Facility name: SCREEN USA  
 Facility address: 2301 S LAKE SHORE DR  
 CHICAGO, IL 60616  
 EPA ID: ILR000115907  
 Mailing address: 5110 TOLLVIEW DR  
 ROLLING MEADOWS, IL 60008  
 Contact: YUKIYOSHI TANAKA  
 Contact address: 5110 TOLLVIEW DR  
 ROLLING MEADOWS, IL 60008  
 Contact country: US  
 Contact telephone: (847) 870-7400  
 Contact email: Not reported  
 EPA Region: 05  
 Classification: Conditionally Exempt Small Quantity Generator  
 Description: Handler: generates 100 kg or less of hazardous waste per calendar month, and accumulates 1000 kg or less of hazardous waste at any time;

MAP FINDINGS  
FOCUS MAP 3

Map ID      Site      Database(s)      EPA ID Number

**SCREEN USA (Continued)**

**1006807045**

or generates 1 kg or less of acutely hazardous waste per calendar month, and accumulates at any time: 1 kg or less of acutely hazardous waste; or 100 kg or less of any residue or contaminated soil, waste or other debris resulting from the cleanup of a spill, into or on any land or water, of acutely hazardous waste; or generates 100 kg or less of any residue or contaminated soil, waste or other debris resulting from the cleanup of a spill, into or on any land or water, of acutely hazardous waste during any calendar month, and accumulates at any time: 1 kg or less of acutely hazardous waste; or 100 kg or less of any residue or contaminated soil, waste or other debris resulting from the cleanup of a spill, into or on any land or water, of acutely hazardous waste

Owner/Operator Summary:

Owner/operator name: SCREEN USA  
 Owner/operator address: 5110 TOLLVIEW DR  
 ROLLING MEADOWS, IL 60008  
 Owner/operator country: Not reported  
 Owner/operator telephone: (847) 870-7400  
 Legal status: Private  
 Owner/Operator Type: Owner  
 Owner/Op start date: Not reported  
 Owner/Op end date: Not reported

Handler Activities Summary:

U.S. importer of hazardous waste: No  
 Mixed waste (haz. and radioactive): No  
 Recycler of hazardous waste: No  
 Transporter of hazardous waste: No  
 Treater, storer or disposer of HW: No  
 Underground injection activity: No  
 On-site burner exemption: No  
 Furnace exemption: No  
 Used oil fuel burner: No  
 Used oil processor: No  
 User oil refiner: No  
 Used oil fuel marketer to burner: No  
 Used oil Specification marketer: No  
 Used oil transfer facility: No  
 Used oil transporter: No

. Waste code: D002  
 . Waste name: CORROSIVE WASTE

Violation Status: No violations found

70

**HEWLETT PACKARD CO  
 2301 S LAKE SHORE DR  
 CHICAGO, IL 60616**

**RCRA-SQG 1007570083  
 ILR000131938**

RCRA-SQG:

Date form received by agency: 10/12/2004  
 Facility name: HEWLETT PACKARD CO  
 Facility address: 2301 S LAKE SHORE DR  
 CHICAGO, IL 60616  
 EPA ID: ILR000131938  
 Mailing address: 1000 NE CIRCLE BLVD  
 CORVALIS, OR 97330

MAP FINDINGS  
FOCUS MAP 3

Map ID Site Database(s) EPA ID Number

**HEWLETT PACKARD CO (Continued)**

**1007570083**

Contact: CAROLE HEINZE  
 Contact address: Not reported  
 Not reported  
 Contact country: US  
 Contact telephone: (925) 684-0370  
 Contact email: Not reported  
 EPA Region: 05  
 Classification: Small Small Quantity Generator  
 Description: Handler: generates more than 100 and less than 1000 kg of hazardous waste during any calendar month and accumulates less than 6000 kg of hazardous waste at any time; or generates 100 kg or less of hazardous waste during any calendar month, and accumulates more than 1000 kg of hazardous waste at any time

Owner/Operator Summary:

Owner/operator name: HEWLETT PACKARD  
 Owner/operator address: 2301 S LAKE SHORE DR  
 CHICAGO, IL 60616  
 Owner/operator country: US  
 Owner/operator telephone: Not reported  
 Legal status: Private  
 Owner/Operator Type: Owner  
 Owner/Op start date: 10/06/2004  
 Owner/Op end date: Not reported

Owner/operator name: HEWLETT PACKARD  
 Owner/operator address: 2301 S LAKE SHORE DR  
 CHICAGO, IL 60616  
 Owner/operator country: US  
 Owner/operator telephone: Not reported  
 Legal status: Private  
 Owner/Operator Type: Operator  
 Owner/Op start date: 10/06/2004  
 Owner/Op end date: Not reported

Handler Activities Summary:

U.S. importer of hazardous waste: No  
 Mixed waste (haz. and radioactive): No  
 Recycler of hazardous waste: No  
 Transporter of hazardous waste: No  
 Treater, storer or disposer of HW: No  
 Underground injection activity: No  
 On-site burner exemption: No  
 Furnace exemption: No  
 Used oil fuel burner: No  
 Used oil processor: No  
 User oil refiner: No  
 Used oil fuel marketer to burner: No  
 Used oil Specification marketer: No  
 Used oil transfer facility: No  
 Used oil transporter: No

. Waste code: D001  
 . Waste name: IGNITABLE WASTE

Violation Status: No violations found

MAP FINDINGS  
FOCUS MAP 3

Map ID	Site	Database(s)	EPA ID Number
--------	------	-------------	---------------

70	<b>PISCES PRINT IMAGING SCIENCES 2301 S LAKE SHORE DR CHICAGO, IL 60616</b>	<b>RCRA-CESQG</b>	<b>1004476674 ILD054343017</b>
----	---	-------------------	------------------------------------

RCRA-CESQG:

Date form received by agency: 10/01/2002  
 Facility name: PISCES PRINT IMAGING SCIENCES  
 Facility address: 2301 S LAKE SHORE DR  
 CHICAGO, IL 60616  
 EPA ID: ILD054343017  
 Mailing address: 34 FRANKLIN ST  
 NASHUA, NH 03064  
 Contact: DREW KELLRER  
 Contact address: 34 FRANKLIN ST  
 NASHUA, NH 03064  
 Contact country: US  
 Contact telephone: (603) 882-5919  
 Contact email: Not reported  
 EPA Region: 05  
 Land type: Private  
 Classification: Conditionally Exempt Small Quantity Generator  
 Description: Handler: generates 100 kg or less of hazardous waste per calendar month, and accumulates 1000 kg or less of hazardous waste at any time; or generates 1 kg or less of acutely hazardous waste per calendar month, and accumulates at any time: 1 kg or less of acutely hazardous waste; or 100 kg or less of any residue or contaminated soil, waste or other debris resulting from the cleanup of a spill, into or on any land or water, of acutely hazardous waste; or generates 100 kg or less of any residue or contaminated soil, waste or other debris resulting from the cleanup of a spill, into or on any land or water, of acutely hazardous waste during any calendar month, and accumulates at any time: 1 kg or less of acutely hazardous waste; or 100 kg or less of any residue or contaminated soil, waste or other debris resulting from the cleanup of a spill, into or on any land or water, of acutely hazardous waste

Owner/Operator Summary:

Owner/operator name: PISCES PRINT IMAGING SCIENCES  
 Owner/operator address: 34 FRANKLIN ST  
 NASHUA, NH 03064  
 Owner/operator country: Not reported  
 Owner/operator telephone: (603) 882-5919  
 Legal status: Private  
 Owner/Operator Type: Owner  
 Owner/Op start date: Not reported  
 Owner/Op end date: Not reported

Owner/operator name: NAME NOT REPORTED  
 Owner/operator address: ADDRESS NOT REPORTED  
 CITY NOT REPORTED, AK 99998

Owner/operator country: Not reported  
 Owner/operator telephone: (312) 555-1212  
 Legal status: Private  
 Owner/Operator Type: Operator  
 Owner/Op start date: Not reported  
 Owner/Op end date: Not reported

Handler Activities Summary:

MAP FINDINGS  
FOCUS MAP 3

Map ID Site Database(s) EPA ID Number

**PISCES PRINT IMAGING SCIENCES (Continued)**

**1004476674**

U.S. importer of hazardous waste: No  
 Mixed waste (haz. and radioactive): No  
 Recycler of hazardous waste: No  
 Transporter of hazardous waste: No  
 Treater, storer or disposer of HW: No  
 Underground injection activity: No  
 On-site burner exemption: No  
 Furnace exemption: No  
 Used oil fuel burner: No  
 Used oil processor: No  
 User oil refiner: No  
 Used oil fuel marketer to burner: No  
 Used oil Specification marketer: No  
 Used oil transfer facility: No  
 Used oil transporter: No

. Waste code: D001  
 . Waste name: IGNITABLE WASTE

. Waste code: F001  
 . Waste name: THE FOLLOWING SPENT HALOGENATED SOLVENTS USED IN DEGREASING: TETRACHLOROETHYLENE, TRICHLOROETHYLENE, METHYLENE CHLORIDE, 1,1,1-TRICHLOROETHANE, CARBON TETRACHLORIDE AND CHLORINATED FLUOROCARBONS; ALL SPENT SOLVENT MIXTURES/BLENDS USED IN DEGREASING CONTAINING, BEFORE USE, A TOTAL OF TEN PERCENT OR MORE (BY VOLUME) OF ONE OR MORE OF THE ABOVE HALOGENATED SOLVENTS OR THOSE SOLVENTS LISTED IN F002, F004, AND F005; AND STILL BOTTOMS FROM THE RECOVERY OF THESE SPENT SOLVENTS AND SPENT SOLVENT MIXTURES.

. Waste code: F002  
 . Waste name: THE FOLLOWING SPENT HALOGENATED SOLVENTS: TETRACHLOROETHYLENE, METHYLENE CHLORIDE, TRICHLOROETHYLENE, 1,1,1-TRICHLOROETHANE, CHLOROBENZENE, 1,1,2-TRICHLORO-1,2,2-TRIFLUOROETHANE, ORTHO-DICHLOROBENZENE, TRICHLOROFUOROMETHANE, AND 1,1,2, TRICHLOROETHANE; ALL SPENT SOLVENT MIXTURES/BLENDS CONTAINING, BEFORE USE, A TOTAL OF TEN PERCENT OR MORE (BY VOLUME) OF ONE OR MORE OF THE ABOVE HALOGENATED SOLVENTS OR THOSE SOLVENTS LISTED IN F001, F004, AND F005; AND STILL BOTTOMS FROM THE RECOVERY OF THESE SPENT SOLVENTS AND SPENT SOLVENT MIXTURES.

. Waste code: F003  
 . Waste name: THE FOLLOWING SPENT NONHALOGENATED SOLVENTS: XYLENE, ACETONE, ETHYL ACETATE, ETHYL BENZENE, ETHYL ETHER, METHYL ISOBUTYL KETONE, N-BUTYL ALCOHOL, CYCLOHEXANONE, AND METHANOL; ALL SPENT SOLVENT MIXTURES/BLENDS CONTAINING, BEFORE USE, ONLY THE ABOVE SPENT NONHALOGENATED SOLVENTS; AND ALL SPENT SOLVENT MIXTURES/BLENDS CONTAINING, BEFORE USE, ONE OR MORE OF THE ABOVE NONHALOGENATED SOLVENTS, AND A TOTAL OF TEN PERCENT OR MORE (BY VOLUME) OF ONE OR MORE OF THOSE SOLVENTS LISTED IN F001, F002, F004, AND F005; AND STILL BOTTOMS FROM THE RECOVERY OF THESE SPENT SOLVENTS AND SPENT SOLVENT MIXTURES.

. Waste code: F004  
 . Waste name: THE FOLLOWING SPENT NONHALOGENATED SOLVENTS: CRESOLS, CRESYLIC ACID, AND NITROBENZENE; AND THE STILL BOTTOMS FROM THE RECOVERY OF THESE SOLVENTS; ALL SPENT SOLVENT MIXTURES/BLENDS CONTAINING, BEFORE USE, A TOTAL OF TEN PERCENT OR MORE (BY VOLUME) OF ONE OR MORE OF THE ABOVE



MAP FINDINGS  
FOCUS MAP 3

Map ID      Site      Database(s)      EPA ID Number

---

**PISCES PRINT IMAGING SCIENCES (Continued)**

**1004476674**

NONHALOGENATED SOLVENTS OR THOSE SOLVENTS LISTED IN F001, F002, AND F005; AND STILL BOTTOMS FROM THE RECOVERY OF THESE SPENT SOLVENTS AND SPENT SOLVENT MIXTURES.

. Waste code: F005  
. Waste name: THE FOLLOWING SPENT NONHALOGENATED SOLVENTS: TOLUENE, METHYL ETHYL KETONE, CARBON DISULFIDE, ISOBUTANOL, PYRIDINE, BENZENE, 2-ETHOXYETHANOL, AND 2-NITROPROPANE; ALL SPENT SOLVENT MIXTURES/BLENDS CONTAINING, BEFORE USE, A TOTAL OF TEN PERCENT OR MORE (BY VOLUME) OF ONE OR MORE OF THE ABOVE NONHALOGENATED SOLVENTS OR THOSE SOLVENTS LISTED IN F001, F002, OR F004; AND STILL BOTTOMS FROM THE RECOVERY OF THESE SPENT SOLVENTS AND SPENT SOLVENT MIXTURES.

. Waste code: K086  
. Waste name: SOLVENT WASHES AND SLUDGES, CAUSTIC WASHES AND SLUDGES, OR WATER WASHES AND SLUDGES FROM CLEANING TUBS AND EQUIPMENT USED IN THE FORMULATION OF INK FROM PIGMENTS, DRIERS, SOAPS, AND STABILIZERS CONTAINING CHROMIUM AND LEAD.

Historical Generators:

Date form received by agency: 02/28/1990  
Site name: MCCORMICK PLACE  
Classification: Large Quantity Generator

Date form received by agency: 04/09/1985  
Site name: PISCES PRINT IMAGING SCIENCES  
Classification: Conditionally Exempt Small Quantity Generator

Facility Has Received Notices of Violations:

Regulation violated: SR - 722.141(a)  
Area of violation: Generators - Records/Reporting  
Date violation determined: 05/13/2005  
Date achieved compliance: 12/22/2005  
Violation lead agency: State  
Enforcement action: VIOLATION NOTICE (VN)  
Enforcement action date: 06/21/2005  
Enf. disposition status: Not reported  
Enf. disp. status date: Not reported  
Enforcement lead agency: State  
Proposed penalty amount: Not reported  
Final penalty amount: Not reported  
Paid penalty amount: Not reported

Regulation violated: SR - 722.141(a)  
Area of violation: Generators - Records/Reporting  
Date violation determined: 05/13/2005  
Date achieved compliance: 12/22/2005  
Violation lead agency: State  
Enforcement action: VIOLATION NOTICE (VN)  
Enforcement action date: 06/08/2005  
Enf. disposition status: Not reported  
Enf. disp. status date: Not reported  
Enforcement lead agency: State  
Proposed penalty amount: Not reported  
Final penalty amount: Not reported  
Paid penalty amount: Not reported

MAP FINDINGS  
FOCUS MAP 3

Map ID	Site	Database(s)	EPA ID Number
	<b>PISCES PRINT IMAGING SCIENCES (Continued)</b>		<b>1004476674</b>
	Evaluation Action Summary: Evaluation date: 05/13/2005 Evaluation: NON-FINANCIAL RECORD REVIEW Area of violation: Generators - Records/Reporting Date achieved compliance: 12/22/2005 Evaluation lead agency: State		
<b>70</b>	<b>INDIGO AMERICA-TS 2301 S LAKE SHORE DR-J CHICAGO, IL 60616</b>	<b>RCRA-SQG FINDS</b>	<b>1001024854 ILR000008318</b>
	RCRA-SQG: Date form received by agency: 03/01/2002 Facility name: INDIGO AMERICA-TS Facility address: 2301 S LAKE SHORE DR-J CHICAGO, IL 60616 EPA ID: ILR000008318 Mailing address: 400 UNICORN PAR DR WOBURN, MA 01801 Contact: SUSAN EVANS Contact address: Not reported Not reported Contact country: US Contact telephone: (781) 929-3519 Contact email: Not reported EPA Region: 05 Classification: Small Small Quantity Generator Description: Handler: generates more than 100 and less than 1000 kg of hazardous waste during any calendar month and accumulates less than 6000 kg of hazardous waste at any time; or generates 100 kg or less of hazardous waste during any calendar month, and accumulates more than 1000 kg of hazardous waste at any time		
	Owner/Operator Summary: Owner/operator name: INDIGO AMERICA INC Owner/operator address: 400 UNICORN PARK DR WOBURN, MA 01801 Owner/operator country: US Owner/operator telephone: Not reported Legal status: Not reported Owner/Operator Type: Owner Owner/Op start date: 03/01/2002 Owner/Op end date: Not reported		
	Owner/operator name: INDIGO AMERICA INC Owner/operator address: 1750 E GOLF RD STE 150 SCHAUMBURG, IL 60173 Owner/operator country: Not reported Owner/operator telephone: (708) 330-4000 Legal status: Private Owner/Operator Type: Owner Owner/Op start date: Not reported Owner/Op end date: Not reported		
	Owner/operator name: INDIGO AMERICA INC Owner/operator address: 400 UNICORN PARK DR WOBURN, MA 01801 Owner/operator country: US		

MAP FINDINGS  
FOCUS MAP 3

Map ID Site Database(s) EPA ID Number

**INDIGO AMERICA-TS (Continued)**

**1001024854**

Owner/operator telephone: Not reported  
Legal status: Not reported  
Owner/Operator Type: Operator  
Owner/Op start date: 03/01/2002  
Owner/Op end date: Not reported

Handler Activities Summary:

U.S. importer of hazardous waste: No  
Mixed waste (haz. and radioactive): No  
Recycler of hazardous waste: No  
Transporter of hazardous waste: No  
Treater, storer or disposer of HW: No  
Underground injection activity: No  
On-site burner exemption: No  
Furnace exemption: No  
Used oil fuel burner: No  
Used oil processor: No  
User oil refiner: No  
Used oil fuel marketer to burner: No  
Used oil Specification marketer: No  
Used oil transfer facility: No  
Used oil transporter: No

Historical Generators:

Date form received by agency: 08/18/1995  
Site name: INDIGO AMERICA INC  
Classification: Small Quantity Generator

. Waste code: D001  
. Waste name: IGNITABLE WASTE

Violation Status: No violations found

**FINDS:**

Registry ID: 110007553664

Environmental Interest/Information System

ACES (Illinois - Agency Compliance And Enforcement System) is the Illinois EPA Project to facilitate the permitting operations

RCRAInfo is a national information system that supports the Resource Conservation and Recovery Act (RCRA) program through the tracking of events and activities related to facilities that generate, transport, and treat, store, or dispose of hazardous waste. RCRAInfo allows RCRA program staff to track the notification, permit, compliance, and corrective action activities required under RCRA.

HAZARDOUS WASTE BIENNIAL REPORTER

MAP FINDINGS  
FOCUS MAP 3

Map ID	Site	Database(s)	EPA ID Number
--------	------	-------------	---------------

70	<b>XPEDX IMPORT GROUP 2301 S LAKE SHORE DR CHICAGO, IL 60616</b>	<b>RCRA NonGen / NLR</b>	<b>1006807043 ILR000115881</b>
----	--	--------------------------	------------------------------------

RCRA NonGen / NLR:

Date form received by agency: 10/01/2002  
 Facility name: XPEDX IMPORT GROUP  
 Facility address: 2301 S LAKE SHORE DR  
 CHICAGO, IL 60616  
 EPA ID: ILR000115881  
 Mailing address: 7848 BARTON  
 LENEXA, KS 662143403  
 Contact: WARREN HENSLEY  
 Contact address: 7848 BARTON  
 LENEXA, KS 662143403  
 Contact country: US  
 Contact telephone: (913) 631-8700  
 Contact email: Not reported  
 EPA Region: 05  
 Classification: Non-Generator  
 Description: Handler: Non-Generators do not presently generate hazardous waste

Owner/Operator Summary:

Owner/operator name: XPEDX IMPORT GROUP  
 Owner/operator address: 7848 BARTON  
 LENEXA, KS 66214  
 Owner/operator country: Not reported  
 Owner/operator telephone: (913) 631-8700  
 Legal status: Private  
 Owner/Operator Type: Owner  
 Owner/Op start date: Not reported  
 Owner/Op end date: Not reported

Handler Activities Summary:

U.S. importer of hazardous waste: No  
 Mixed waste (haz. and radioactive): No  
 Recycler of hazardous waste: No  
 Transporter of hazardous waste: No  
 Treater, storer or disposer of HW: No  
 Underground injection activity: No  
 On-site burner exemption: No  
 Furnace exemption: No  
 Used oil fuel burner: No  
 Used oil processor: No  
 User oil refiner: No  
 Used oil fuel marketer to burner: No  
 Used oil Specification marketer: No  
 Used oil transfer facility: No  
 Used oil transporter: No

Violation Status: No violations found

MAP FINDINGS  
FOCUS MAP 3

Map ID	Site	Database(s)	EPA ID Number
--------	------	-------------	---------------

70	<b>XEIKON STROBBE 2301 S LAKE SHORE DR CHICAGO, IL 60616</b>	RCRA-SQG	1006807046 ILR000115915
----	--	----------	----------------------------

RCRA-SQG:

Date form received by agency: 10/01/2002  
 Facility name: XEIKON STROBBE  
 Facility address: 2301 S LAKE SHORE DR  
 CHICAGO, IL 60616  
 EPA ID: ILR000115915  
 Mailing address: 1360 N WOOD DALE RD  
 WOOD DALE, IL 60191  
 Contact: DORTHY PERRY  
 Contact address: 1360 N WOOD DALE RD  
 WOOD DALE, IL 60191  
 Contact country: US  
 Contact telephone: (630) 616-5600  
 Contact email: Not reported  
 EPA Region: 05  
 Classification: Small Small Quantity Generator  
 Description: Handler: generates more than 100 and less than 1000 kg of hazardous waste during any calendar month and accumulates less than 6000 kg of hazardous waste at any time; or generates 100 kg or less of hazardous waste during any calendar month, and accumulates more than 1000 kg of hazardous waste at any time

Owner/Operator Summary:

Owner/operator name: XEIKON STROBBE  
 Owner/operator address: 1360 N WOOD DALE RD  
 WOOD DALE, IL 60191  
 Owner/operator country: Not reported  
 Owner/operator telephone: (630) 616-5600  
 Legal status: Private  
 Owner/Operator Type: Owner  
 Owner/Op start date: Not reported  
 Owner/Op end date: Not reported

Handler Activities Summary:

U.S. importer of hazardous waste: No  
 Mixed waste (haz. and radioactive): No  
 Recycler of hazardous waste: No  
 Transporter of hazardous waste: No  
 Treater, storer or disposer of HW: No  
 Underground injection activity: No  
 On-site burner exemption: No  
 Furnace exemption: No  
 Used oil fuel burner: No  
 Used oil processor: No  
 User oil refiner: No  
 Used oil fuel marketer to burner: No  
 Used oil Specification marketer: No  
 Used oil transfer facility: No  
 Used oil transporter: No

. Waste code: D002  
 . Waste name: CORROSIVE WASTE

Violation Status: No violations found

MAP FINDINGS  
FOCUS MAP 3

Map ID	Site	Database(s)	EPA ID Number
70	<b>MIMAKI USA</b> <b>2301 S LAKESHORE DR</b> <b>CHICAGO, IL 60616</b>	<b>RCRA-SQG</b> <b>FINDS</b>	<b>1010563437</b> <b>ILR000148494</b>
	<b>RCRA-SQG:</b> Date form received by agency: 08/15/2007 Facility name: MIMAKI USA Facility address: 2301 S LAKESHORE DR CHICAGO, IL 60616 EPA ID: ILR000148494 Mailing address: 140 SATELLITE BLVD STE D SUWANEE, GA 30024 Contact: JESSICA TAYLOR Contact address: Not reported Not reported Contact country: US Contact telephone: (678) 730-0170 Contact email: Not reported EPA Region: 05 Classification: Small Small Quantity Generator Description: Handler: generates more than 100 and less than 1000 kg of hazardous waste during any calendar month and accumulates less than 6000 kg of hazardous waste at any time; or generates 100 kg or less of hazardous waste during any calendar month, and accumulates more than 1000 kg of hazardous waste at any time		
	<b>Owner/Operator Summary:</b> Owner/operator name: MIMAKI USA Owner/operator address: Not reported Not reported Owner/operator country: Not reported Owner/operator telephone: Not reported Legal status: Private Owner/Operator Type: Owner Owner/Op start date: 08/09/2007 Owner/Op end date: Not reported  Owner/operator name: BILL GROFF Owner/operator address: Not reported Not reported Owner/operator country: Not reported Owner/operator telephone: Not reported Legal status: Private Owner/Operator Type: Operator Owner/Op start date: 08/09/2007 Owner/Op end date: Not reported		
	<b>Handler Activities Summary:</b> U.S. importer of hazardous waste: No Mixed waste (haz. and radioactive): No Recycler of hazardous waste: No Transporter of hazardous waste: No Treater, storer or disposer of HW: No Underground injection activity: No On-site burner exemption: No Furnace exemption: No Used oil fuel burner: No Used oil processor: No		

MAP FINDINGS  
FOCUS MAP 3

Map ID	Site	Database(s)	EPA ID Number
--------	------	-------------	---------------

**MIMAKI USA (Continued)**

**1010563437**

User oil refiner: No  
Used oil fuel marketer to burner: No  
Used oil Specification marketer: No  
Used oil transfer facility: No  
Used oil transporter: No

. Waste code: D001  
. Waste name: IGNITABLE WASTE

Violation Status: No violations found

**FINDS:**

Registry ID: 110011445490

**Environmental Interest/Information System**

NCDB (National Compliance Data Base) supports implementation of the Federal Insecticide, Fungicide, and Rodenticide Act (FIFRA) and the Toxic Substances Control Act (TSCA). The system tracks inspections in regions and states with cooperative agreements, enforcement actions, and settlements.

**70**

**MITSUBISHI IMAGING  
2301 S LAKE SHORE DR  
CHICAGO, IL 60616**

**RCRA-SQG 1007570085  
ILR000131953**

**RCRA-SQG:**

Date form received by agency: 10/13/2004  
Facility name: MITSUBISHI IMAGING  
Facility address: 2301 S LAKE SHORE DR  
CHICAGO, IL 60616  
EPA ID: ILR000131953  
Mailing address: 555 THEODORE FREMD AVE  
RYE, NY 10580  
Contact: HILARY DORFMAN  
Contact address: Not reported  
Not reported  
Contact country: US  
Contact telephone: (914) 925-3248  
Contact email: Not reported  
EPA Region: 05  
Classification: Small Small Quantity Generator  
Description: Handler: generates more than 100 and less than 1000 kg of hazardous waste during any calendar month and accumulates less than 6000 kg of hazardous waste at any time; or generates 100 kg or less of hazardous waste during any calendar month, and accumulates more than 1000 kg of hazardous waste at any time

**Owner/Operator Summary:**

Owner/operator name: MITSUBISHI IMAGING  
Owner/operator address: 2301 S LAKE SHORE DR  
CHICAGO, IL 60616  
Owner/operator country: US  
Owner/operator telephone: Not reported  
Legal status: Private  
Owner/Operator Type: Operator  
Owner/Op start date: 10/06/2004

MAP FINDINGS  
FOCUS MAP 3

Map ID	Site	Database(s)	EPA ID Number
--------	------	-------------	---------------

**MITSUBISHI IMAGING (Continued)**

**1007570085**

Owner/Op end date: Not reported

Owner/operator name: MITSUBISHI IMAGING  
Owner/operator address: 555 THEODORE FREMD AVE  
RYE, NY 10580

Owner/operator country: US  
Owner/operator telephone: Not reported  
Legal status: Private  
Owner/Operator Type: Owner  
Owner/Op start date: 01/01/1994  
Owner/Op end date: Not reported

Handler Activities Summary:

U.S. importer of hazardous waste: No  
Mixed waste (haz. and radioactive): No  
Recycler of hazardous waste: No  
Transporter of hazardous waste: No  
Treater, storer or disposer of HW: No  
Underground injection activity: No  
On-site burner exemption: No  
Furnace exemption: No  
Used oil fuel burner: No  
Used oil processor: No  
User oil refiner: No  
Used oil fuel marketer to burner: No  
Used oil Specification marketer: No  
Used oil transfer facility: No  
Used oil transporter: No

. Waste code: D002  
. Waste name: CORROSIVE WASTE

Violation Status: No violations found

**70 KODAK POLYCHROME GRAPHICS  
2301 S LAKE SHORE DR  
CHICAGO, IL 60616**

**RCRA-CESQG 1006807049  
ILR000115949**

RCRA-CESQG:

Date form received by agency: 10/01/2002  
Facility name: KODAK POLYCHROME GRAPHICS  
Facility address: 2301 S LAKE SHORE DR  
CHICAGO, IL 60616

EPA ID: ILR000115949  
Mailing address: 439 CENTRAL AVE  
ROCHESTER, NY 14605

Contact: SHELLY HEBERGER  
Contact address: 439 CENTRAL AVE  
ROCHESTER, NY 14605

Contact country: US  
Contact telephone: (585) 232-4020  
Contact email: Not reported  
EPA Region: 05  
Classification: Conditionally Exempt Small Quantity Generator  
Description: Handler: generates 100 kg or less of hazardous waste per calendar month, and accumulates 1000 kg or less of hazardous waste at any time; or generates 1 kg or less of acutely hazardous waste per calendar month, and accumulates at any time: 1 kg or less of acutely hazardous



MAP FINDINGS  
FOCUS MAP 3

Map ID      Site      Database(s)      EPA ID Number

---

**KODAK POLYCHROME GRAPHICS (Continued)**

**1006807049**

waste; or 100 kg or less of any residue or contaminated soil, waste or other debris resulting from the cleanup of a spill, into or on any land or water, of acutely hazardous waste; or generates 100 kg or less of any residue or contaminated soil, waste or other debris resulting from the cleanup of a spill, into or on any land or water, of acutely hazardous waste during any calendar month, and accumulates at any time: 1 kg or less of acutely hazardous waste; or 100 kg or less of any residue or contaminated soil, waste or other debris resulting from the cleanup of a spill, into or on any land or water, of acutely hazardous waste

Owner/Operator Summary:

Owner/operator name: KODAK POLYCHROME GRAPHICS  
 Owner/operator address: 439 CENTRAL AVE  
 ROCHESTER, NY 14605  
 Owner/operator country: Not reported  
 Owner/operator telephone: (585) 232-4020  
 Legal status: Private  
 Owner/Operator Type: Owner  
 Owner/Op start date: Not reported  
 Owner/Op end date: Not reported

Handler Activities Summary:

U.S. importer of hazardous waste: No  
 Mixed waste (haz. and radioactive): No  
 Recycler of hazardous waste: No  
 Transporter of hazardous waste: No  
 Treater, storer or disposer of HW: No  
 Underground injection activity: No  
 On-site burner exemption: No  
 Furnace exemption: No  
 Used oil fuel burner: No  
 Used oil processor: No  
 User oil refiner: No  
 Used oil fuel marketer to burner: No  
 Used oil Specification marketer: No  
 Used oil transfer facility: No  
 Used oil transporter: No

Violation Status: No violations found

70

**SCITEX DIGITAL PRINTING**  
**2301 S LAKE SHORE DR**  
**CHICAGO, IL 60616**

RCRA-CESQG

**1006807040**  
**ILR000115857**

RCRA-CESQG:

Date form received by agency: 10/01/2002  
 Facility name: SCITEX DIGITAL PRINTING  
 Facility address: 2301 S LAKE SHORE DR  
 CHICAGO, IL 60616  
 EPA ID: ILR000115857  
 Mailing address: 3000 RESEARCH BLVD  
 DAYTON, OH 45458  
 Contact: ALICE SCHAFFER  
 Contact address: 3000 RESEARCH BLVD  
 DAYTON, OH 45458  
 Contact country: US  
 Contact telephone: (937) 259-3741

MAP FINDINGS  
FOCUS MAP 3

Map ID      Site      Database(s)      EPA ID Number

---

**SCITEX DIGITAL PRINTING (Continued)**

**1006807040**

Contact email:                      Not reported  
EPA Region:                              05  
Classification:                      Conditionally Exempt Small Quantity Generator  
Description:                      Handler: generates 100 kg or less of hazardous waste per calendar month, and accumulates 1000 kg or less of hazardous waste at any time; or generates 1 kg or less of acutely hazardous waste per calendar month, and accumulates at any time: 1 kg or less of acutely hazardous waste; or 100 kg or less of any residue or contaminated soil, waste or other debris resulting from the cleanup of a spill, into or on any land or water, of acutely hazardous waste; or generates 100 kg or less of any residue or contaminated soil, waste or other debris resulting from the cleanup of a spill, into or on any land or water, of acutely hazardous waste during any calendar month, and accumulates at any time: 1 kg or less of acutely hazardous waste; or 100 kg or less of any residue or contaminated soil, waste or other debris resulting from the cleanup of a spill, into or on any land or water, of acutely hazardous waste

Owner/Operator Summary:  
Owner/operator name:              SCITEX DIGITAL PRINTING  
Owner/operator address:          3000 RESEARCH BLVD  
    DAYTON, OH 45458  
Owner/operator country:          Not reported  
Owner/operator telephone:        (937) 259-3741  
Legal status:                              Private  
Owner/Operator Type:              Owner  
Owner/Op start date:                Not reported  
Owner/Op end date:                  Not reported

Handler Activities Summary:  
U.S. importer of hazardous waste:      No  
Mixed waste (haz. and radioactive):      No  
Recycler of hazardous waste:              No  
Transporter of hazardous waste:          No  
Treater, storer or disposer of HW:        No  
Underground injection activity:            No  
On-site burner exemption:                  No  
Furnace exemption:                          No  
Used oil fuel burner:                          No  
Used oil processor:                            No  
Used oil refiner:                                No  
Used oil fuel marketer to burner:          No  
Used oil Specification marketer:          No  
Used oil transfer facility:                    No  
Used oil transporter:                         No

. Waste code:                              D001  
. Waste name:                                IGNITABLE WASTE

Violation Status:                          No violations found

MAP FINDINGS  
FOCUS MAP 3

Map ID	Site	Database(s)	EPA ID Number
70	<b>XEIKON STROBBE 2301 S LAKE SHORE DR CHICAGO, IL 60616</b>	<b>RCRA-SQG FINDS</b>	<b>1005905092 ILR000114918</b>
	<p>RCRA-SQG: Date form received by agency: 10/01/2002 Facility name: AB DICK C/O ROGERS CO Facility address: 2301 S LAKE SHORE DR CHICAGO, IL 60616 EPA ID: ILR000114918 Mailing address: 7550 TYLER BLVD MENTOR, OH 44060 Contact: PAMELA HISER Contact address: 7550 TYLER BLVD MENTOR, OH 44060 Contact country: US Contact telephone: (440) 951-9200 Contact email: Not reported EPA Region: 05 Classification: Small Small Quantity Generator Description: Handler: generates more than 100 and less than 1000 kg of hazardous waste during any calendar month and accumulates less than 6000 kg of hazardous waste at any time; or generates 100 kg or less of hazardous waste during any calendar month, and accumulates more than 1000 kg of hazardous waste at any time</p>		
	<p>Owner/Operator Summary: Owner/operator name: AB DICK C/O ROGERS CO Owner/operator address: 7550 TYLER BLVD MENTOR, OH 44060 Owner/operator country: Not reported Owner/operator telephone: (440) 951-9200 Legal status: Private Owner/Operator Type: Owner Owner/Op start date: Not reported Owner/Op end date: Not reported</p>		
	<p>Handler Activities Summary: U.S. importer of hazardous waste: No Mixed waste (haz. and radioactive): No Recycler of hazardous waste: No Transporter of hazardous waste: No Treater, storer or disposer of HW: No Underground injection activity: No On-site burner exemption: No Furnace exemption: No Used oil fuel burner: No Used oil processor: No User oil refiner: No Used oil fuel marketer to burner: No Used oil Specification marketer: No Used oil transfer facility: No Used oil transporter: No</p>		
	<p>. Waste code: D002 . Waste name: CORROSIVE WASTE</p>		

MAP FINDINGS  
FOCUS MAP 3

Map ID	Site	Database(s)	EPA ID Number
--------	------	-------------	---------------

**XEIKON STROBBE (Continued)**

**1005905092**

Historical Generators:

Date form received by agency: 08/16/2002  
Site name: AB DICK C/O ROGERS CO  
Classification: Small Quantity Generator

Violation Status: No violations found

FINDS:

Registry ID: 110013386692

Environmental Interest/Information System

RCRAInfo is a national information system that supports the Resource Conservation and Recovery Act (RCRA) program through the tracking of events and activities related to facilities that generate, transport, and treat, store, or dispose of hazardous waste. RCRAInfo allows RCRA program staff to track the notification, permit, compliance, and corrective action activities required under RCRA.

Registry ID: 110013296183

Environmental Interest/Information System

RCRAInfo is a national information system that supports the Resource Conservation and Recovery Act (RCRA) program through the tracking of events and activities related to facilities that generate, transport, and treat, store, or dispose of hazardous waste. RCRAInfo allows RCRA program staff to track the notification, permit, compliance, and corrective action activities required under RCRA.

Registry ID: 110013296708

Environmental Interest/Information System

RCRAInfo is a national information system that supports the Resource Conservation and Recovery Act (RCRA) program through the tracking of events and activities related to facilities that generate, transport, and treat, store, or dispose of hazardous waste. RCRAInfo allows RCRA program staff to track the notification, permit, compliance, and corrective action activities required under RCRA.

Registry ID: 110013296717

Environmental Interest/Information System

RCRAInfo is a national information system that supports the Resource Conservation and Recovery Act (RCRA) program through the tracking of events and activities related to facilities that generate, transport, and treat, store, or dispose of hazardous waste. RCRAInfo allows RCRA program staff to track the notification, permit, compliance, and corrective action activities required under RCRA.

Registry ID: 110013296735

Environmental Interest/Information System

RCRAInfo is a national information system that supports the Resource Conservation and Recovery Act (RCRA) program through the tracking of events and activities related to facilities that generate, transport, and treat, store, or dispose of hazardous waste. RCRAInfo allows RCRA program staff to track the notification, permit, compliance, and

MAP FINDINGS  
FOCUS MAP 3

Map ID	Site	Database(s)	EPA ID Number
	<b>XEIKON STROBBE (Continued)</b>		<b>1005905092</b>
	corrective action activities required under RCRA.		
	Registry ID: 110013296744		
	Environmental Interest/Information System		
	RCRAInfo is a national information system that supports the Resource Conservation and Recovery Act (RCRA) program through the tracking of events and activities related to facilities that generate, transport, and treat, store, or dispose of hazardous waste. RCRAInfo allows RCRA program staff to track the notification, permit, compliance, and corrective action activities required under RCRA.		
	Registry ID: 110013296762		
	Environmental Interest/Information System		
	RCRAInfo is a national information system that supports the Resource Conservation and Recovery Act (RCRA) program through the tracking of events and activities related to facilities that generate, transport, and treat, store, or dispose of hazardous waste. RCRAInfo allows RCRA program staff to track the notification, permit, compliance, and corrective action activities required under RCRA.		
	Registry ID: 110013296771		
	Environmental Interest/Information System		
	RCRAInfo is a national information system that supports the Resource Conservation and Recovery Act (RCRA) program through the tracking of events and activities related to facilities that generate, transport, and treat, store, or dispose of hazardous waste. RCRAInfo allows RCRA program staff to track the notification, permit, compliance, and corrective action activities required under RCRA.		
	Registry ID: 110013296888		
	Environmental Interest/Information System		
	RCRAInfo is a national information system that supports the Resource Conservation and Recovery Act (RCRA) program through the tracking of events and activities related to facilities that generate, transport, and treat, store, or dispose of hazardous waste. RCRAInfo allows RCRA program staff to track the notification, permit, compliance, and corrective action activities required under RCRA.		
	Registry ID: 110013296897		
	Environmental Interest/Information System		
	RCRAInfo is a national information system that supports the Resource Conservation and Recovery Act (RCRA) program through the tracking of events and activities related to facilities that generate, transport, and treat, store, or dispose of hazardous waste. RCRAInfo allows RCRA program staff to track the notification, permit, compliance, and corrective action activities required under RCRA.		
	Registry ID: 110013296913		
	Environmental Interest/Information System		
	RCRAInfo is a national information system that supports the Resource Conservation and Recovery Act (RCRA) program through the tracking of		

MAP FINDINGS  
FOCUS MAP 3

Map ID	Site	Database(s)	EPA ID Number
	<b>XEIKON STROBBE (Continued)</b>		<b>1005905092</b>
	events and activities related to facilities that generate, transport, and treat, store, or dispose of hazardous waste. RCRAInfo allows RCRA program staff to track the notification, permit, compliance, and corrective action activities required under RCRA.		
	Registry ID: 110011445454		
	Environmental Interest/Information System NCDB (National Compliance Data Base) supports implementation of the Federal Insecticide, Fungicide, and Rodenticide Act (FIFRA) and the Toxic Substances Control Act (TSCA). The system tracks inspections in regions and states with cooperative agreements, enforcement actions, and settlements.		
	Registry ID: 110011445463		
	Environmental Interest/Information System NCDB (National Compliance Data Base) supports implementation of the Federal Insecticide, Fungicide, and Rodenticide Act (FIFRA) and the Toxic Substances Control Act (TSCA). The system tracks inspections in regions and states with cooperative agreements, enforcement actions, and settlements.		
	Registry ID: 110011445472		
	Environmental Interest/Information System NCDB (National Compliance Data Base) supports implementation of the Federal Insecticide, Fungicide, and Rodenticide Act (FIFRA) and the Toxic Substances Control Act (TSCA). The system tracks inspections in regions and states with cooperative agreements, enforcement actions, and settlements.		
	Registry ID: 110011445481		
	Environmental Interest/Information System NCDB (National Compliance Data Base) supports implementation of the Federal Insecticide, Fungicide, and Rodenticide Act (FIFRA) and the Toxic Substances Control Act (TSCA). The system tracks inspections in regions and states with cooperative agreements, enforcement actions, and settlements.		
	Registry ID: 110009369922		
	Environmental Interest/Information System ACES (Illinois - Agency Compliance And Enforcement System) is the Illinois EPA Project to facilitate the permitting operations		
	RCRAInfo is a national information system that supports the Resource Conservation and Recovery Act (RCRA) program through the tracking of events and activities related to facilities that generate, transport, and treat, store, or dispose of hazardous waste. RCRAInfo allows RCRA program staff to track the notification, permit, compliance, and corrective action activities required under RCRA.		

MAP FINDINGS  
FOCUS MAP 3

Map ID	Site	Database(s)	EPA ID Number
--------	------	-------------	---------------

70	<b>DOMINO AMJET INC 2301 S LAKE SHORE DR CHICAGO, IL 60616</b>	<b>RCRA-CESQG</b>	<b>1004694939 ILR000002683</b>
----	--	-------------------	------------------------------------

RCRA-CESQG:

Date form received by agency: 10/01/2002  
Facility name: DOMINO AMJET INC  
Facility address: 2301 S LAKE SHORE DR  
CHICAGO, IL 60616  
EPA ID: ILR000002683  
Mailing address: 1290 LAKESIDE DR  
GURNEE, IL 60031  
Contact: CARALEE TARLOFF  
Contact address: 1290 LAKESIDE DR  
GURNEE, IL 60031  
Contact country: US  
Contact telephone: (847) 244-2501  
Contact email: Not reported  
EPA Region: 05  
Classification: Conditionally Exempt Small Quantity Generator  
Description: Handler: generates 100 kg or less of hazardous waste per calendar month, and accumulates 1000 kg or less of hazardous waste at any time; or generates 1 kg or less of acutely hazardous waste per calendar month, and accumulates at any time: 1 kg or less of acutely hazardous waste; or 100 kg or less of any residue or contaminated soil, waste or other debris resulting from the cleanup of a spill, into or on any land or water, of acutely hazardous waste; or generates 100 kg or less of any residue or contaminated soil, waste or other debris resulting from the cleanup of a spill, into or on any land or water, of acutely hazardous waste during any calendar month, and accumulates at any time: 1 kg or less of acutely hazardous waste; or 100 kg or less of any residue or contaminated soil, waste or other debris resulting from the cleanup of a spill, into or on any land or water, of acutely hazardous waste

Owner/Operator Summary:

Owner/operator name: DOMINO AMJET  
Owner/operator address: 1290 LAKESIDE DR  
GURNEE, IL 60031  
Owner/operator country: Not reported  
Owner/operator telephone: (847) 244-2501  
Legal status: Private  
Owner/Operator Type: Owner  
Owner/Op start date: Not reported  
Owner/Op end date: Not reported

Handler Activities Summary:

U.S. importer of hazardous waste: No  
Mixed waste (haz. and radioactive): No  
Recycler of hazardous waste: No  
Transporter of hazardous waste: No  
Treater, storer or disposer of HW: No  
Underground injection activity: No  
On-site burner exemption: No  
Furnace exemption: No  
Used oil fuel burner: No  
Used oil processor: No  
User oil refiner: No

MAP FINDINGS  
FOCUS MAP 3

Map ID	Site	Database(s)	EPA ID Number
--------	------	-------------	---------------

**DOMINO AMJET INC (Continued)**

**1004694939**

Used oil fuel marketer to burner: No  
 Used oil Specification marketer: No  
 Used oil transfer facility: No  
 Used oil transporter: No

. Waste code: D011  
 . Waste name: SILVER

Historical Generators:

Date form received by agency: 04/06/1995  
 Site name: DOMINO AMJET INC  
 Classification: Conditionally Exempt Small Quantity Generator

Violation Status: No violations found

70

**ENOVATION GRAPHIC SYSTEMS INC  
2301 S LAKE SHORE DR-C  
CHICAGO, IL 60616**

**RCRA-SQG 1000887218  
FINDS IL0000232355**

RCRA-SQG:

Date form received by agency: 08/17/2005  
 Facility name: ENOVATION GRAPHIC SYSTEMS INC  
 Facility address: 2301 S LAKE SHORE DR-C  
 CHICAGO, IL 60616  
 EPA ID: IL0000232355  
 Mailing address: 850 CENTRAL AVE  
 MELROSE PARK, IL 60133  
 Contact: BRIAN P STENSON  
 Contact address: 850 CENTRAL AVE  
 MELROSE PARK, IL 60133  
 Contact country: US  
 Contact telephone: (630) 259-7214  
 Contact email: Not reported  
 EPA Region: 05  
 Classification: Small Small Quantity Generator  
 Description: Handler: generates more than 100 and less than 1000 kg of hazardous waste during any calendar month and accumulates less than 6000 kg of hazardous waste at any time; or generates 100 kg or less of hazardous waste during any calendar month, and accumulates more than 1000 kg of hazardous waste at any time

Owner/Operator Summary:

Owner/operator name: ENOVATION GRAPHIC SYSTEMS  
 Owner/operator address: Not reported  
 IL  
 Owner/operator country: US  
 Owner/operator telephone: Not reported  
 Legal status: Private  
 Owner/Operator Type: Owner  
 Owner/Op start date: 08/17/2005  
 Owner/Op end date: Not reported

Owner/operator name: FUJI PHOTO FILM USA INC  
 Owner/operator address: 555 TAXTER ROAD  
 ELMSFORD, NY 10523  
 Owner/operator country: US  
 Owner/operator telephone: Not reported  
 Legal status: Not reported



MAP FINDINGS  
FOCUS MAP 3

Map ID      Site      Database(s)      EPA ID Number

---

**ENOVATION GRAPHIC SYSTEMS INC (Continued)**

**1000887218**

Owner/Operator Type:      Owner  
Owner/Op start date:      03/01/2002  
Owner/Op end date:      Not reported

Owner/operator name:      FUJI PHOTO FILM USA INC  
Owner/operator address:      555 TAXTER ROAD  
   ELMSFORD, NY 10523

Owner/operator country:      US  
Owner/operator telephone:      Not reported  
Legal status:      Not reported

Owner/Operator Type:      Operator  
Owner/Op start date:      03/01/2002  
Owner/Op end date:      Not reported

Owner/operator name:      ENOVATION GRAPHIC SYSTEMS  
Owner/operator address:      Not reported  
   IL

Owner/operator country:      US  
Owner/operator telephone:      Not reported  
Legal status:      Private  
Owner/Operator Type:      Operator  
Owner/Op start date:      08/17/2005  
Owner/Op end date:      Not reported

**Handler Activities Summary:**

U.S. importer of hazardous waste:      No  
Mixed waste (haz. and radioactive):      No  
Recycler of hazardous waste:      No  
Transporter of hazardous waste:      No  
Treater, storer or disposer of HW:      No  
Underground injection activity:      No  
On-site burner exemption:      No  
Furnace exemption:      No  
Used oil fuel burner:      No  
Used oil processor:      No  
User oil refiner:      No  
Used oil fuel marketer to burner:      No  
Used oil Specification marketer:      No  
Used oil transfer facility:      No  
Used oil transporter:      No

. Waste code:      D002  
. Waste name:      CORROSIVE WASTE

**Historical Generators:**

Date form received by agency: 02/03/2005  
Site name:      FUJI PHOTO FILM USA-TS  
Classification:      Not a generator, verified

Date form received by agency: 03/01/2002  
Site name:      FUJI PHOTO FILM USA-TS  
Classification:      Large Quantity Generator

Date form received by agency: 03/01/2000  
Site name:      FUJI PHOTO FILM USA INC  
Classification:      Small Quantity Generator

MAP FINDINGS  
FOCUS MAP 3

Map ID	Site	Database(s)	EPA ID Number
	<p><b>ENOVATION GRAPHIC SYSTEMS INC (Continued)</b></p> <p>Date form received by agency: 04/20/1999            Site name: FUJI PHOTO FILM USA INC            Classification: Small Quantity Generator</p> <p>Waste code: D011            Waste name: SILVER</p> <p>Violation Status: No violations found</p> <p><b>FINDS:</b></p> <p>Registry ID: 110005800133</p> <p>Environmental Interest/Information System            ACES (Illinois - Agency Compliance And Enforcement System) is the Illinois EPA Project to facilitate the permitting operations</p> <p>RCRAInfo is a national information system that supports the Resource Conservation and Recovery Act (RCRA) program through the tracking of events and activities related to facilities that generate, transport, and treat, store, or dispose of hazardous waste. RCRAInfo allows RCRA program staff to track the notification, permit, compliance, and corrective action activities required under RCRA.</p> <p>HAZARDOUS WASTE BIENNIAL REPORTER</p>		1000887218
70	<p><b>LA STRA AMERICA/WESTERN LITHOTECH</b>  <b>2301 S LAKE SHORE DR</b>  <b>CHICAGO, IL 60616</b></p> <p>RCRA-CESQG:</p> <p>Date form received by agency: 10/01/2002            Facility name: LA STRA AMERICA/WESTERN LITHOTECH            Facility address: 2301 S LAKE SHORE DR            CHICAGO, IL 60616</p> <p>EPA ID: ILR000115931            Mailing address: 559 FEDERAL RD            BROOKFIELD, CT 06804</p> <p>Contact: DIANE EDGAR            Contact address: 559 FEDERAL RD            BROOKFIELD, CT 06804</p> <p>Contact country: US            Contact telephone: (203) 740-2550            Contact email: Not reported            EPA Region: 05            Classification: Conditionally Exempt Small Quantity Generator            Description: Handler: generates 100 kg or less of hazardous waste per calendar month, and accumulates 1000 kg or less of hazardous waste at any time; or generates 1 kg or less of acutely hazardous waste per calendar month, and accumulates at any time: 1 kg or less of acutely hazardous waste; or 100 kg or less of any residue or contaminated soil, waste or other debris resulting from the cleanup of a spill, into or on any land or water, of acutely hazardous waste; or generates 100 kg or less of any residue or contaminated soil, waste or other debris resulting from the cleanup of a spill, into or on any land or water, of acutely hazardous waste during any calendar month, and accumulates at any time: 1 kg or less of acutely hazardous waste; or 100 kg or less of</p>	RCRA-CESQG	1006807048 ILR000115931

MAP FINDINGS  
FOCUS MAP 3

Map ID Site Database(s) EPA ID Number

**LASTRA AMERICA/WESTERN LITHOTECH (Continued)**

**1006807048**

any residue or contaminated soil, waste or other debris resulting from the cleanup of a spill, into or on any land or water, of acutely hazardous waste

Owner/Operator Summary:

Owner/operator name: LASTRA AMERICA/WESTERN LITHOTECH  
Owner/operator address: 559 FEDERAL RD  
BROOKFIELD, CT 06804  
Owner/operator country: Not reported  
Owner/operator telephone: (203) 740-2550  
Legal status: Private  
Owner/Operator Type: Owner  
Owner/Op start date: Not reported  
Owner/Op end date: Not reported

Handler Activities Summary:

U.S. importer of hazardous waste: No  
Mixed waste (haz. and radioactive): No  
Recycler of hazardous waste: No  
Transporter of hazardous waste: No  
Treater, storer or disposer of HW: No  
Underground injection activity: No  
On-site burner exemption: No  
Furnace exemption: No  
Used oil fuel burner: No  
Used oil processor: No  
User oil refiner: No  
Used oil fuel marketer to burner: No  
Used oil Specification marketer: No  
Used oil transfer facility: No  
Used oil transporter: No

. Waste code: D002  
. Waste name: CORROSIVE WASTE

Violation Status: No violations found

**70**

**KOMORI AMERICA  
2301 S LAKE SHORE DR  
CHICAGO, IL 60616**

**RCRA-SQG 1004698545  
ILR000107961**

RCRA-SQG:

Date form received by agency: 04/01/2006  
Facility name: KOMORI AMERICA  
Facility address: 2301 S LAKE SHORE DR  
BOOTH 1029  
CHICAGO, IL 60616  
EPA ID: ILR000107961  
Contact: ENV COORDINATOR  
Contact address: Not reported  
Not reported  
Contact country: US  
Contact telephone: (847) 806-9000  
Contact email: Not reported  
EPA Region: 05  
Classification: Small Small Quantity Generator  
Description: Handler: generates more than 100 and less than 1000 kg of hazardous waste during any calendar month and accumulates less than 6000 kg of

MAP FINDINGS  
FOCUS MAP 3

Map ID Site Database(s) EPA ID Number

---

**KOMORI AMERICA (Continued)**

**1004698545**

hazardous waste at any time; or generates 100 kg or less of hazardous waste during any calendar month, and accumulates more than 1000 kg of hazardous waste at any time

Owner/Operator Summary:

Owner/operator name: KOMORI AMERICA  
Owner/operator address: Not reported  
Not reported  
Owner/operator country: US  
Owner/operator telephone: Not reported  
Legal status: Private  
Owner/Operator Type: Operator  
Owner/Op start date: 01/01/1900  
Owner/Op end date: Not reported

Owner/operator name: KOMORI AMERICA-TRADE SHOW  
Owner/operator address: 5520 MEADOWBROOK INDUSTRI  
ROLLING MEADOWS, IL 60008  
Owner/operator country: US  
Owner/operator telephone: Not reported  
Legal status: Not reported  
Owner/Operator Type: Owner  
Owner/Op start date: 03/01/2002  
Owner/Op end date: Not reported

Owner/operator name: KOMORI AMERICA  
Owner/operator address: 5520 MEADOWBROOK INDUSTRIAL CT  
ROLLING MEADOWS, IL 60008  
Owner/operator country: Not reported  
Owner/operator telephone: (847) 806-9000  
Legal status: Private  
Owner/Operator Type: Owner  
Owner/Op start date: Not reported  
Owner/Op end date: Not reported

Owner/operator name: KOMORI AMERICA  
Owner/operator address: Not reported  
Not reported  
Owner/operator country: US  
Owner/operator telephone: Not reported  
Legal status: Private  
Owner/Operator Type: Owner  
Owner/Op start date: 01/01/1900  
Owner/Op end date: Not reported

Owner/operator name: KOMORI AMERICA-TRADE SHOW  
Owner/operator address: 5520 MEADOWBROOK INDUSTRI  
ROLLING MEADOWS, IL 60008  
Owner/operator country: US  
Owner/operator telephone: Not reported  
Legal status: Not reported  
Owner/Operator Type: Operator  
Owner/Op start date: 03/01/2002  
Owner/Op end date: Not reported

Handler Activities Summary:

MAP FINDINGS  
FOCUS MAP 3

Map ID	Site	Database(s)	EPA ID Number
--------	------	-------------	---------------

**KOMORI AMERICA (Continued)**

**1004698545**

U.S. importer of hazardous waste: No  
Mixed waste (haz. and radioactive): No  
Recycler of hazardous waste: No  
Transporter of hazardous waste: No  
Treater, storer or disposer of HW: No  
Underground injection activity: No  
On-site burner exemption: No  
Furnace exemption: No  
Used oil fuel burner: No  
Used oil processor: No  
User oil refiner: No  
Used oil fuel marketer to burner: No  
Used oil Specification marketer: No  
Used oil transfer facility: No  
Used oil transporter: No

Historical Generators:

Date form received by agency: 03/01/2002  
Site name: KOMORI AMERICA-TS  
Classification: Small Quantity Generator

Date form received by agency: 09/05/2001  
Site name: KOMORI AMERICA  
Classification: Large Quantity Generator

. Waste code: D001  
. Waste name: IGNITABLE WASTE

. Waste code: D018  
. Waste name: BENZENE

. Waste code: D039  
. Waste name: TETRACHLOROETHYLENE

Violation Status: No violations found

70

**HALM IND CO INC  
2301 S LAKE SHORE DR  
CHICAGO, IL 60616**

**RCRA-CESQG 1006807047  
ILR000115923**

RCRA-CESQG:

Date form received by agency: 10/01/2002  
Facility name: HALM IND CO INC  
Facility address: 2301 S LAKE SHORE DR  
CHICAGO, IL 60616  
EPA ID: ILR000115923  
Mailing address: 2865 COYLE AVE  
ELK GROVE VILLAGE, IL 60007  
Contact: GEORGE FUNAKOSHI  
Contact address: 2865 COYLE AVE  
ELK GROVE VILLAGE, IL 60007  
Contact country: US  
Contact telephone: (847) 956-8692  
Contact email: Not reported  
EPA Region: 05  
Classification: Conditionally Exempt Small Quantity Generator  
Description: Handler: generates 100 kg or less of hazardous waste per calendar month, and accumulates 1000 kg or less of hazardous waste at any time;

MAP FINDINGS  
FOCUS MAP 3

Map ID Site Database(s) EPA ID Number

**HALM IND CO INC (Continued)**

**1006807047**

or generates 1 kg or less of acutely hazardous waste per calendar month, and accumulates at any time: 1 kg or less of acutely hazardous waste; or 100 kg or less of any residue or contaminated soil, waste or other debris resulting from the cleanup of a spill, into or on any land or water, of acutely hazardous waste; or generates 100 kg or less of any residue or contaminated soil, waste or other debris resulting from the cleanup of a spill, into or on any land or water, of acutely hazardous waste during any calendar month, and accumulates at any time: 1 kg or less of acutely hazardous waste; or 100 kg or less of any residue or contaminated soil, waste or other debris resulting from the cleanup of a spill, into or on any land or water, of acutely hazardous waste

Owner/Operator Summary:

Owner/operator name: HALM IND CO INC  
 Owner/operator address: 2865 COYLE AVE  
 ELK GROVE VILLAGE, IL 60007  
 Owner/operator country: Not reported  
 Owner/operator telephone: (847) 956-8692  
 Legal status: Private  
 Owner/Operator Type: Owner  
 Owner/Op start date: Not reported  
 Owner/Op end date: Not reported

Handler Activities Summary:

U.S. importer of hazardous waste: No  
 Mixed waste (haz. and radioactive): No  
 Recycler of hazardous waste: No  
 Transporter of hazardous waste: No  
 Treater, storer or disposer of HW: No  
 Underground injection activity: No  
 On-site burner exemption: No  
 Furnace exemption: No  
 Used oil fuel burner: No  
 Used oil processor: No  
 User oil refiner: No  
 Used oil fuel marketer to burner: No  
 Used oil Specification marketer: No  
 Used oil transfer facility: No  
 Used oil transporter: No

. Waste code: D001  
 . Waste name: IGNITABLE WASTE

Violation Status: No violations found

70

**MITSUBISHI LITHOGRAPHIC PRESSES**  
**2301 S LAKESHORE DR**  
**CHICAGO, IL 60616**

**RCRA-SQG 1004698565**  
**ILR000108175**

RCRA-SQG:

Date form received by agency: 04/01/2006  
 Facility name: MITSUBISHI LITHOGRAPHIC PRESSES  
 Facility address: 2301 S LAKESHORE DR  
 CHICAGO, IL 60616  
 EPA ID: ILR000108175  
 Contact: ENV COORDINATOR  
 Contact address: Not reported

MAP FINDINGS  
FOCUS MAP 3

Map ID	Site	Database(s)	EPA ID Number
--------	------	-------------	---------------

**mitsubishi lithographic presses (Continued)**

**1004698565**

Contact country: Not reported  
 Contact telephone: US  
 (847) 634-9100  
 Contact email: Not reported  
 EPA Region: 05  
 Classification: Small Small Quantity Generator  
 Description: Handler: generates more than 100 and less than 1000 kg of hazardous waste during any calendar month and accumulates less than 6000 kg of hazardous waste at any time; or generates 100 kg or less of hazardous waste during any calendar month, and accumulates more than 1000 kg of hazardous waste at any time

Owner/Operator Summary:

Owner/operator name: MITSUBISHI LITHOGRAPHIC PRESSES  
 Owner/operator address: Not reported  
 Not reported  
 Owner/operator country: US  
 Owner/operator telephone: Not reported  
 Legal status: Private  
 Owner/Operator Type: Owner  
 Owner/Op start date: 01/01/1900  
 Owner/Op end date: Not reported

Owner/operator name: MITSUBISHI LITHOGRAPHIC PRESSES  
 Owner/operator address: Not reported  
 Not reported  
 Owner/operator country: US  
 Owner/operator telephone: Not reported  
 Legal status: Private  
 Owner/Operator Type: Operator  
 Owner/Op start date: 01/01/1900  
 Owner/Op end date: Not reported

Owner/operator name: MITSUBISHI LITHOGRAPHIC PRESSES  
 Owner/operator address: 600 BARCLAY BLVD  
 LINCOLNSHIRE, IL 60069  
 Owner/operator country: US  
 Owner/operator telephone: Not reported  
 Legal status: Not reported  
 Owner/Operator Type: Owner  
 Owner/Op start date: 03/01/2002  
 Owner/Op end date: Not reported

Owner/operator name: MITSUBISHI LITHOGRAPHIC PRESSES INC  
 Owner/operator address: 600 BARCLAY BLVD  
 LINCOLNSHIRE, IL 60069  
 Owner/operator country: Not reported  
 Owner/operator telephone: (847) 634-9100  
 Legal status: Private  
 Owner/Operator Type: Owner  
 Owner/Op start date: Not reported  
 Owner/Op end date: Not reported

Owner/operator name: MITSUBISHI LITHOGRAPHIC PRESSES  
 Owner/operator address: 600 BARCLAY BLVD  
 LINCOLNSHIRE, IL 60069  
 Owner/operator country: US

MAP FINDINGS  
FOCUS MAP 3

Map ID	Site	Database(s)	EPA ID Number
--------	------	-------------	---------------

**MITSUBISHI LITHOGRAPHIC PRESSES (Continued)**

**1004698565**

Owner/operator telephone: Not reported  
 Legal status: Not reported  
 Owner/Operator Type: Operator  
 Owner/Op start date: 03/01/2002  
 Owner/Op end date: Not reported

Handler Activities Summary:

U.S. importer of hazardous waste: No  
 Mixed waste (haz. and radioactive): No  
 Recycler of hazardous waste: No  
 Transporter of hazardous waste: No  
 Treater, storer or disposer of HW: No  
 Underground injection activity: No  
 On-site burner exemption: No  
 Furnace exemption: No  
 Used oil fuel burner: No  
 Used oil processor: No  
 User oil refiner: No  
 Used oil fuel marketer to burner: No  
 Used oil Specification marketer: No  
 Used oil transfer facility: No  
 Used oil transporter: No

Historical Generators:

Date form received by agency: 03/01/2002  
 Site name: MITSUBISHI/LITHOGRAPH PRESS-TS  
 Classification: Small Quantity Generator

Date form received by agency: 09/18/2001  
 Site name: MITSUBISHI LITHOGRAPHIC PRESSES  
 Classification: Large Quantity Generator

. Waste code: D001  
 . Waste name: IGNITABLE WASTE

. Waste code: D018  
 . Waste name: BENZENE

. Waste code: D039  
 . Waste name: TETRACHLOROETHYLENE

Violation Status: No violations found

70

**GRAPHLINE  
2301 S LAKE SHORE DR  
CHICAGO, IL 60616**

**RCRA-CESQG 1006807041  
ILR000115865**

RCRA-CESQG:

Date form received by agency: 10/01/2002  
 Facility name: GRAPHLINE  
 Facility address: 2301 S LAKE SHORE DR  
 CHICAGO, IL 60616  
 EPA ID: ILR000115865  
 Mailing address: 9409 W COMMERCIAL BLVD  
 TAMARAC, FL 333514321  
 Contact: MARK LINDBLOM  
 Contact address: 9409 W COMMERCIAL BLVD  
 TAMARAC, FL 333514321



MAP FINDINGS  
 FOCUS MAP 3

Map ID Site Database(s) EPA ID Number

**GRAPHLINE (Continued)**

**1006807041**

Contact country: US  
 Contact telephone: (954) 722-3000  
 Contact email: Not reported  
 EPA Region: 05  
 Classification: Conditionally Exempt Small Quantity Generator  
 Description: Handler: generates 100 kg or less of hazardous waste per calendar month, and accumulates 1000 kg or less of hazardous waste at any time; or generates 1 kg or less of acutely hazardous waste per calendar month, and accumulates at any time: 1 kg or less of acutely hazardous waste; or 100 kg or less of any residue or contaminated soil, waste or other debris resulting from the cleanup of a spill, into or on any land or water, of acutely hazardous waste; or generates 100 kg or less of any residue or contaminated soil, waste or other debris resulting from the cleanup of a spill, into or on any land or water, of acutely hazardous waste during any calendar month, and accumulates at any time: 1 kg or less of acutely hazardous waste; or 100 kg or less of any residue or contaminated soil, waste or other debris resulting from the cleanup of a spill, into or on any land or water, of acutely hazardous waste

Owner/Operator Summary:

Owner/operator name: GRAPHLINE  
 Owner/operator address: 9409 W COMMERCIAL BLVD  
 TAMARAC, FL 33351  
 Owner/operator country: Not reported  
 Owner/operator telephone: (954) 722-3000  
 Legal status: Private  
 Owner/Operator Type: Owner  
 Owner/Op start date: Not reported  
 Owner/Op end date: Not reported

Handler Activities Summary:

U.S. importer of hazardous waste: No  
 Mixed waste (haz. and radioactive): No  
 Recycler of hazardous waste: No  
 Transporter of hazardous waste: No  
 Treater, storer or disposer of HW: No  
 Underground injection activity: No  
 On-site burner exemption: No  
 Furnace exemption: No  
 Used oil fuel burner: No  
 Used oil processor: No  
 User oil refiner: No  
 Used oil fuel marketer to burner: No  
 Used oil Specification marketer: No  
 Used oil transfer facility: No  
 Used oil transporter: No

Violation Status: No violations found

MAP FINDINGS  
FOCUS MAP 3

Map ID	Site	Database(s)	EPA ID Number
70	<b>HEIDELBERG USA</b> <b>2301 S LAKE SHORE DR</b> <b>CHICAGO, IL 60616</b>	RCRA-SQG	1004698544 ILR000107953
	RCRA-SQG: Date form received by agency: 04/01/2006 Facility name: HEIDELBERG USA Facility address: 2301 S LAKE SHORE DR BOOTH 1000 CHICAGO, IL 60616 EPA ID: ILR000107953 Contact: ENV COORDINATOR Contact address: Not reported Not reported Contact country: US Contact telephone: (847) 699-2659 Contact email: Not reported EPA Region: 05 Classification: Small Small Quantity Generator Description: Handler: generates more than 100 and less than 1000 kg of hazardous waste during any calendar month and accumulates less than 6000 kg of hazardous waste at any time; or generates 100 kg or less of hazardous waste during any calendar month, and accumulates more than 1000 kg of hazardous waste at any time		
	Owner/Operator Summary: Owner/operator name: HEIDELBERG USA-TRADE SHOW Owner/operator address: 625 SLAWIN COURT MT. PROSPECT, IL 60056 Owner/operator country: US Owner/operator telephone: Not reported Legal status: Not reported Owner/Operator Type: Operator Owner/Op start date: 03/01/2002 Owner/Op end date: Not reported		
	Owner/operator name: HEIDELBERG USA Owner/operator address: Not reported Not reported Owner/operator country: US Owner/operator telephone: Not reported Legal status: Private Owner/Operator Type: Owner Owner/Op start date: 01/01/1900 Owner/Op end date: Not reported		
	Owner/operator name: HEIDELBERG USA Owner/operator address: Not reported Not reported Owner/operator country: US Owner/operator telephone: Not reported Legal status: Private Owner/Operator Type: Operator Owner/Op start date: 01/01/1900 Owner/Op end date: Not reported		
	Owner/operator name: HEIDELBERG USA-TRADE SHOW Owner/operator address: 625 SLAWIN COURT MT. PROSPECT, IL 60056		

MAP FINDINGS  
FOCUS MAP 3

Map ID      Site      Database(s)      EPA ID Number

---

**HEIDELBERG USA (Continued)**

**1004698544**

Owner/operator country: US  
Owner/operator telephone: Not reported  
Legal status: Not reported  
Owner/Operator Type: Owner  
Owner/Op start date: 03/01/2002  
Owner/Op end date: Not reported

Owner/operator name: HEIDELBERG USA  
Owner/operator address: 625 SLAWIN CT  
MT PROSPECT, IL 60056

Owner/operator country: Not reported  
Owner/operator telephone: (847) 699-2659  
Legal status: Private  
Owner/Operator Type: Owner  
Owner/Op start date: Not reported  
Owner/Op end date: Not reported

Handler Activities Summary:

U.S. importer of hazardous waste: No  
Mixed waste (haz. and radioactive): No  
Recycler of hazardous waste: No  
Transporter of hazardous waste: No  
Treater, storer or disposer of HW: No  
Underground injection activity: No  
On-site burner exemption: No  
Furnace exemption: No  
Used oil fuel burner: No  
Used oil processor: No  
User oil refiner: No  
Used oil fuel marketer to burner: No  
Used oil Specification marketer: No  
Used oil transfer facility: No  
Used oil transporter: No

Historical Generators:

Date form received by agency: 03/01/2002  
Site name: HEIDELBERG USA-TS  
Classification: Small Quantity Generator

Date form received by agency: 09/05/2001  
Site name: HEIDELBERG USA  
Classification: Large Quantity Generator

. Waste code: D011  
. Waste name: SILVER

. Waste code: D018  
. Waste name: BENZENE

. Waste code: D039  
. Waste name: TETRACHLOROETHYLENE

Violation Status: No violations found

MAP FINDINGS  
FOCUS MAP 3

Map ID	Site	Database(s)	EPA ID Number
70	<b>XEROX/EXHIBIT DYNAMICS</b> <b>2301 S LAKE SHORE DR</b> <b>CHICAGO, IL 60616</b>	RCRA-CESQG	1006807042 ILR000115873
	<p>RCRA-CESQG:</p> <p>Date form received by agency: 10/01/2002</p> <p>Facility name: XEROX/EXHIBIT DYNAMICS</p> <p>Facility address: 2301 S LAKE SHORE DR CHICAGO, IL 60616</p> <p>EPA ID: ILR000115873</p> <p>Mailing address: 12930 DARICE PKWY BOX 560 STRONGSVILLE, OH 44149</p> <p>Contact: VERNON MYERS</p> <p>Contact address: 12930 DARICE PKWY BOX 560 STRONGSVILLE, OH 44149</p> <p>Contact country: US</p> <p>Contact telephone: (440) 268-2222</p> <p>Contact email: Not reported</p> <p>EPA Region: 05</p> <p>Classification: Conditionally Exempt Small Quantity Generator</p> <p>Description: Handler: generates 100 kg or less of hazardous waste per calendar month, and accumulates 1000 kg or less of hazardous waste at any time; or generates 1 kg or less of acutely hazardous waste per calendar month, and accumulates at any time: 1 kg or less of acutely hazardous waste; or 100 kg or less of any residue or contaminated soil, waste or other debris resulting from the cleanup of a spill, into or on any land or water, of acutely hazardous waste; or generates 100 kg or less of any residue or contaminated soil, waste or other debris resulting from the cleanup of a spill, into or on any land or water, of acutely hazardous waste during any calendar month, and accumulates at any time: 1 kg or less of acutely hazardous waste; or 100 kg or less of any residue or contaminated soil, waste or other debris resulting from the cleanup of a spill, into or on any land or water, of acutely hazardous waste</p> <p>Owner/Operator Summary:</p> <p>Owner/operator name: XEROX/EXHIBIT DYNAMICS</p> <p>Owner/operator address: 12930 DARICE PKWY STRONGSVILLE, OH 44149</p> <p>Owner/operator country: Not reported</p> <p>Owner/operator telephone: (603) 882-5919</p> <p>Legal status: Private</p> <p>Owner/Operator Type: Owner</p> <p>Owner/Op start date: Not reported</p> <p>Owner/Op end date: Not reported</p> <p>Handler Activities Summary:</p> <p>U.S. importer of hazardous waste: No</p> <p>Mixed waste (haz. and radioactive): No</p> <p>Recycler of hazardous waste: No</p> <p>Transporter of hazardous waste: No</p> <p>Treater, storer or disposer of HW: No</p> <p>Underground injection activity: No</p> <p>On-site burner exemption: No</p> <p>Furnace exemption: No</p> <p>Used oil fuel burner: No</p> <p>Used oil processor: No</p>		

MAP FINDINGS  
FOCUS MAP 3

Map ID	Site	Database(s)	EPA ID Number
	<b>XEROX/EXHIBIT DYNAMICS (Continued)</b>		<b>1006807042</b>
	User oil refiner:	No	
	Used oil fuel marketer to burner:	No	
	Used oil Specification marketer:	No	
	Used oil transfer facility:	No	
	Used oil transporter:	No	
	Violation Status:	No violations found	
<b>70</b>	<b>INDIGO 2301 S LAKE SHORE DR CHICAGO, IL 60616</b>	<b>RCRA-SQG</b>	<b>1004698543 ILR000107946</b>
	RCRA-SQG:		
	Date form received by agency:	04/01/2006	
	Facility name:	INDIGO	
	Facility address:	2301 S LAKE SHORE DR BOOTH 2129 CHICAGO, IL 60616	
	EPA ID:	ILR000107946	
	Contact:	ENV COORDINATOR	
	Contact address:	Not reported	
		Not reported	
	Contact country:	US	
	Contact telephone:	(781) 929-3519	
	Contact email:	Not reported	
	EPA Region:	05	
	Classification:	Small Small Quantity Generator	
	Description:	Handler: generates more than 100 and less than 1000 kg of hazardous waste during any calendar month and accumulates less than 6000 kg of hazardous waste at any time; or generates 100 kg or less of hazardous waste during any calendar month, and accumulates more than 1000 kg of hazardous waste at any time	
	Owner/Operator Summary:		
	Owner/operator name:	INDIGO	
	Owner/operator address:	Not reported	
		Not reported	
	Owner/operator country:	US	
	Owner/operator telephone:	Not reported	
	Legal status:	Private	
	Owner/Operator Type:	Operator	
	Owner/Op start date:	01/01/1900	
	Owner/Op end date:	Not reported	
	Owner/operator name:	INDIGO	
	Owner/operator address:	Not reported	
		Not reported	
	Owner/operator country:	US	
	Owner/operator telephone:	Not reported	
	Legal status:	Private	
	Owner/Operator Type:	Owner	
	Owner/Op start date:	01/01/1900	
	Owner/Op end date:	Not reported	
	Owner/operator name:	INDIGO	
	Owner/operator address:	400 UNICORN PARK DR WOBBURN, MA 01801	
	Owner/operator country:	Not reported	

MAP FINDINGS  
FOCUS MAP 3

Map ID	Site	Database(s)	EPA ID Number
--------	------	-------------	---------------

**INDIGO (Continued)**

**1004698543**

Owner/operator telephone: (781) 929-3519  
 Legal status: Private  
 Owner/Operator Type: Owner  
 Owner/Op start date: Not reported  
 Owner/Op end date: Not reported

Handler Activities Summary:

U.S. importer of hazardous waste: No  
 Mixed waste (haz. and radioactive): No  
 Recycler of hazardous waste: No  
 Transporter of hazardous waste: No  
 Treater, storer or disposer of HW: No  
 Underground injection activity: No  
 On-site burner exemption: No  
 Furnace exemption: No  
 Used oil fuel burner: No  
 Used oil processor: No  
 User oil refiner: No  
 Used oil fuel marketer to burner: No  
 Used oil Specification marketer: No  
 Used oil transfer facility: No  
 Used oil transporter: No

Historical Generators:

Date form received by agency: 09/05/2001  
 Site name: INDIGO  
 Classification: Large Quantity Generator

. Waste code: D001  
 . Waste name: IGNITABLE WASTE

. Waste code: D018  
 . Waste name: BENZENE

. Waste code: D039  
 . Waste name: TETRACHLOROETHYLENE

Violation Status: No violations found

71

**MCCORMICK PLACE WEST EXPANSION  
 2301 SOUTH INDIANA AVENUE  
 CHICAGO, IL 60616**

**IL ENG CONTROLS S106121961  
 IL INST CONTROL N/A  
 IL SRP**

ENGINEERING CONTROLS:

Illinois Epa Id: 0316345043  
 NFR Letter: 05/18/2010  
 Date NFR Recorded: 07/01/2010  
 Comprehensive / Focused: Comprehensive  
 Remediation Applicant Name: Laura Tagler  
 RA Company: Metropolitan Pier and Exposition Authority  
 RA Address: 301 East Cermak Road  
 RA City,St,Zip: Chicago, IL 60616  
 Worker Caution: Yes  
 Acres: 15  
 Land Use: Industrial/Commercial  
 Ground Water Use Restriction: No  
 Highway Authority Agreement: No  
 Ordinance: Yes

MAP FINDINGS  
FOCUS MAP 3

Map ID      Site      Database(s)      EPA ID Number

---

**MCCORMICK PLACE WEST EXPANSION (Continued)**

**S106121961**

Industrial - Commercial:      Yes  
Slab on Grade:                      No  
BCT:                                      No  
Building Slab:                      Yes  
Asphalt Used:                      Yes  
Concrete Used:                      Yes  
Clean Soil 3ft:                      No  
Clean Soil 10ft:                      Yes  
Alternate Barrier:                      No

**IL INSTUTIONAL CONTROL:**

Illinois EPA Id:                      0316345043  
NFR Letter:                              05/18/2010  
Date NFR Recorded:                      07/01/2010  
Comprehensive / Focused:              Comprehensive  
Remediation Applicant Name:          Laura Tagler  
RA Company:                              Metropolitan Pier and Exposition Authority  
RA Address:                              301 East Cermak Road  
RA City,St,Zip:                          Chicago, IL 60616  
Worker Caution:                      Yes  
Acres:                                      15  
Land Use:                                  Industrial/Commercial  
Ground Water Use Restriction:          No  
Highway Authority Agreement:          No  
Ordinance:                              Yes  
Industrial - Commercial:              Yes  
Slab on Grade:                      No  
BCT:                                      No  
Building Slab:                      Yes  
Asphalt Used:                      Yes  
Concrete Used:                      Yes  
Clean Soil 3ft:                      No  
Clean Soil 10ft:                      Yes  
Alternate Barrier:                      No

**SRP:**

IL EPA Id:                              0316345043  
US EPA Id:                              Not reported  
Longitude:                              -87.621346  
Latitude:                                  41.852451  
Contact Name:                          Timothy McHugh  
Contact Address:                          2222 South Indiana Avenue  
Contact City,St,Zip:                      Chicago, IL 60616  
Contact Phone:                          (312) 567-8074  
Date Enrolled:                          09/10/2003  
Point Of Contact:                          Patricia M. Bryan  
Consultant Company:                      URS Corporation  
Consultant Address:                          122 South Michigan Avenue  
Consultant City,St,Zip:                      Chicago, IL 60603  
Consultant Phone:                          (312) 939-1000  
Proj Mgr Assigned:                      Not assigned  
Sec. 4 Letter Date:                      Not reported  
Active:                                      No  
No Further Remediation Letter Dt:      01/13/2010  
Remediation Applicant Co:              Metropolitan Pier and Exposition Authority  
Effective:                                  False

MAP FINDINGS  
FOCUS MAP 3

Map ID      Site      Database(s)      EPA ID Number

**MCCORMICK PLACE WEST EXPANSION (Continued)**

**S106121961**

Remediation Applicant Name:      Laura Tagler  
 Remediation Applicant Company:      Metropolitan Pier and Exposition Authority  
 Remediation Applicant Address:      301 East Cermak Road  
 Remediation Applicant City,St,Zip:      Chicago, IL 60616  
 Illinois EPA:      0316345043  
 Site Name:      McCormick Place West Expansion  
 NFR Letter:      2010-05-18  
 NFR Letter Date Recorded:      2010-07-01  
 Comprehensive/Focused:      Comprehensive  
 Worker Caution:      Yes  
 Acres:      15  
 Land Use:      Industrial/Commercial  
 Ground Water Use Restriction:      No  
 Highway Authority Agreement:      No  
 Ordinance:      Yes  
 Industrial - Commercial:      Yes  
 Slab on Grade:      No  
 BCT:      No  
 Building Slab:      Yes  
 Asphalt Used:      Yes  
 Concrete Used:      Yes  
 Clean Soil 3ft:      No  
 Clean Soil 10ft:      Yes  
 Alternate Barrier:      No

IL EPA Id:      0316345043  
 US EPA Id:      Not reported  
 Longitude:      -87.621346  
 Latitude:      41.852451  
 Contact Name:      Timothy McHugh  
 Contact Address:      2222 South Indiana Avenue  
 Contact City,St,Zip:      Chicago, IL 60616  
 Contact Phone:      (312) 567-8074  
 Date Enrolled:      09/10/2003  
 Point Of Contact:      Patricia M. Bryan  
 Consultant Company:      URS Corporation  
 Consultant Address:      122 South Michigan Avenue  
 Consultant City,St,Zip:      Chicago, IL 60603  
 Consultant Phone:      (312) 939-1000  
 Proj Mgr Assigned:      Not assigned  
 Sec. 4 Letter Date:      Not reported  
 Active:      No  
 No Further Remediation Letter Dt:      03/17/2010  
 Remediation Applicant Co:      Metropolitan Pier and Exposition Authority  
 Effective:      False  
 Remediation Applicant Name:      Laura Tagler  
 Remediation Applicant Company:      Metropolitan Pier and Exposition Authority  
 Remediation Applicant Address:      301 East Cermak Road  
 Remediation Applicant City,St,Zip:      Chicago, IL 60616  
 Illinois EPA:      0316345043  
 Site Name:      McCormick Place West Expansion  
 NFR Letter:      2010-05-18  
 NFR Letter Date Recorded:      2010-07-01  
 Comprehensive/Focused:      Comprehensive  
 Worker Caution:      Yes  
 Acres:      15



MAP FINDINGS  
FOCUS MAP 3

Map ID      Site      Database(s)      EPA ID Number

**MCCORMICK PLACE WEST EXPANSION (Continued)**

**S106121961**

Land Use:	Industrial/Commercial
Ground Water Use Restriction:	No
Highway Authority Agreement:	No
Ordinance:	Yes
Industrial - Commercial:	Yes
Slab on Grade:	No
BCT:	No
Building Slab:	Yes
Asphalt Used:	Yes
Concrete Used:	Yes
Clean Soil 3ft:	No
Clean Soil 10ft:	Yes
Alternate Barrier:	No
IL EPA Id:	0316345043
US EPA Id:	Not reported
Longitude:	-87.621346
Latitude:	41.852451
Contact Name:	Timothy McHugh
Contact Address:	2222 South Indiana Avenue
Contact City,St,Zip:	Chicago, IL 60616
Contact Phone:	(312) 567-8074
Date Enrolled:	09/10/2003
Point Of Contact:	Patricia M. Bryan
Consultant Company:	URS Corporation
Consultant Address:	122 South Michigan Avenue
Consultant City,St,Zip:	Chicago, IL 60603
Consultant Phone:	(312) 939-1000
Proj Mgr Assigned:	Not assigned
Sec. 4 Letter Date:	Not reported
Active:	No
No Further Remediation Letter Dt:	05/18/2010
Remediation Applicant Co:	Metropolitan Pier and Exposition Authority
Effective:	True
Remediation Applicant Name:	Laura Tagler
Remediation Applicant Company:	Metropolitan Pier and Exposition Authority
Remediation Applicant Address:	301 East Cermak Road
Remediation Applicant City,St,Zip:	Chicago, IL 60616
Illinois EPA:	0316345043
Site Name:	McCormick Place West Expansion
NFR Letter:	2010-05-18
NFR Letter Date Recorded:	2010-07-01
Comprehensive/Focused:	Comprehensive
Worker Caution:	Yes
Acres:	15
Land Use:	Industrial/Commercial
Ground Water Use Restriction:	No
Highway Authority Agreement:	No
Ordinance:	Yes
Industrial - Commercial:	Yes
Slab on Grade:	No
BCT:	No
Building Slab:	Yes
Asphalt Used:	Yes
Concrete Used:	Yes
Clean Soil 3ft:	No

MAP FINDINGS  
FOCUS MAP 3

Map ID	Site	Database(s)	EPA ID Number
	<b>MCCORMICK PLACE WEST EXPANSION (Continued)</b>		<b>S106121961</b>
	Clean Soil 10ft: Yes		
	Alternate Barrier: No		
<b>72</b>	<b>THEATER ON THE LAKE 2401 N LAKE SHORE DR CHICAGO, IL 60614</b>	<b>RCRA-CESQG</b>	<b>1014952811 ILR000171850</b>
	RCRA-CESQG: Date form received by agency: 06/07/2012 Facility name: THEATER ON THE LAKE Facility address: 2401 N LAKE SHORE DR CHICAGO, IL 60614 EPA ID: ILR000171850 Mailing address: 541 N FAIRBANKS CHICAGO, IL 60611 Contact: DAN COOPER Contact address: Not reported Not reported Contact country: US Contact telephone: (312) 742-4287 Contact email: Not reported EPA Region: 05 Classification: Conditionally Exempt Small Quantity Generator Description: Handler: generates 100 kg or less of hazardous waste per calendar month, and accumulates 1000 kg or less of hazardous waste at any time; or generates 1 kg or less of acutely hazardous waste per calendar month, and accumulates at any time: 1 kg or less of acutely hazardous waste; or 100 kg or less of any residue or contaminated soil, waste or other debris resulting from the cleanup of a spill, into or on any land or water, of acutely hazardous waste; or generates 100 kg or less of any residue or contaminated soil, waste or other debris resulting from the cleanup of a spill, into or on any land or water, of acutely hazardous waste during any calendar month, and accumulates at any time: 1 kg or less of acutely hazardous waste; or 100 kg or less of any residue or contaminated soil, waste or other debris resulting from the cleanup of a spill, into or on any land or water, of acutely hazardous waste		
	Owner/Operator Summary: Owner/operator name: CHICAGO PARK DISTRICT Owner/operator address: Not reported Not reported Owner/operator country: US Owner/operator telephone: Not reported Legal status: Municipal Owner/Operator Type: Owner Owner/Op start date: 06/07/2012 Owner/Op end date: Not reported		
	Owner/operator name: CHICAGO PARK DISTRICT Owner/operator address: Not reported Not reported Owner/operator country: US Owner/operator telephone: Not reported Legal status: Municipal Owner/Operator Type: Operator		

MAP FINDINGS  
FOCUS MAP 3

Map ID	Site	Database(s)	EPA ID Number
--------	------	-------------	---------------

**THEATER ON THE LAKE (Continued)**

**1014952811**

Owner/Op start date: 06/07/2012  
Owner/Op end date: Not reported

Handler Activities Summary:

U.S. importer of hazardous waste: No  
Mixed waste (haz. and radioactive): No  
Recycler of hazardous waste: No  
Transporter of hazardous waste: No  
Treater, storer or disposer of HW: No  
Underground injection activity: No  
On-site burner exemption: No  
Furnace exemption: No  
Used oil fuel burner: No  
Used oil processor: No  
Used oil refiner: No  
Used oil fuel marketer to burner: No  
Used oil Specification marketer: No  
Used oil transfer facility: No  
Used oil transporter: No

. Waste code: D008  
. Waste name: LEAD

Violation Status: No violations found

73

**MPEA  
206-210 EAST 23RD AVENUE  
CHICAGO, IL 60616**

**IL LUST S106526967  
N/A**

LUST:

Incident Num: 20040887  
IL EPA Id: 0316345050  
Product: Other Petroleum  
IEMA Date: 06/23/2004  
Project Manager: Rothering  
Project Manager Phone: (217) 785-1858  
Email: Scott.Rothering@illinois.gov  
PRP Name: Not reported  
PRP Contact: Not reported  
PRP Address: Not reported  
PRP City,St,Zip: Not reported  
PRP Phone: Not reported  
Site Classification: Not reported  
Section 57.5(g) Letter: P.A.  
Date Section 57.5(g) Letter: Not reported  
Non LUST Determination Letter: Not reported  
20 Report Received: 08/05/2004  
45 Report Received: 10/22/2004  
**NFA/NFR Letter: 11/17/2004**  
NFR Date Recorded: 02/25/2005

MAP FINDINGS  
FOCUS MAP 3

Map ID	Site	Database(s)	EPA ID Number
--------	------	-------------	---------------

74	<b>METRO PIER &amp; EXPO AUTHORITY 2400 SOUTH MARTIN LUTHER KING DR. CHICAGO, IL 60616</b>	<b>IL LUST</b>	<b>S103688295 N/A</b>
----	--	----------------	---------------------------

LUST:

Incident Num: 923568  
 IL EPA Id: 0316335047  
 Product: Gasoline, Used Oil  
 IEMA Date: 12/16/1992  
 Project Manager: Nickell  
 Project Manager Phone: (217) 782-6762  
 Email: Not reported  
 PRP Name: Metro Pier & Expo Authority  
 PRP Contact: Harry Walder  
 PRP Address: 411 East 23rd St.  
 PRP City,St,Zip: Chicago, IL 60616  
 PRP Phone: Not reported  
 Site Classification: Not reported  
 Section 57.5(g) Letter: 731  
 Date Section 57.5(g) Letter: Not reported  
 Non LUST Determination Letter: Not reported  
 20 Report Received: 01/05/1993  
 45 Report Received: 02/02/1993  
**NFA/NFR Letter: 12/09/1993**  
 NFR Date Recorded: Not reported

Incident Num: 923669  
 IL EPA Id: 0316335047  
 Product: Gasoline  
 IEMA Date: 12/29/1992  
 Project Manager: Nickell  
 Project Manager Phone: (217) 782-6762  
 Email: Not reported  
 PRP Name: Metro Pier & Expo Authority  
 PRP Contact: Harry Walder  
 PRP Address: 411 East 23rd St.  
 PRP City,St,Zip: Chicago, IL 60616  
 PRP Phone: Not reported  
 Site Classification: Not reported  
 Section 57.5(g) Letter: 731  
 Date Section 57.5(g) Letter: Not reported  
 Non LUST Determination Letter: Not reported  
 20 Report Received: 02/29/1992  
 45 Report Received: 02/29/1992  
**NFA/NFR Letter: 12/09/1993**  
 NFR Date Recorded: Not reported

74	<b>MET PIER AND EXP AUTH GARAGE 2411 S KING DR CHICAGO, IL 60616</b>	<b>RCRA NonGen / NLR FINDS</b>	<b>1000825173 ILD984915785</b>
----	--	------------------------------------	------------------------------------

RCRA NonGen / NLR:

Date form received by agency: 04/07/1993  
 Facility name: MET PIER AND EXP AUTH GARAGE  
 Facility address: 2411 S KING DR  
 CHICAGO, IL 60616  
 EPA ID: ILD984915785  
 Mailing address: 2301 S LAKE SHORE DR  
 CHICAGO, IL 60616  
 Contact: HARRY WALDER

MAP FINDINGS  
FOCUS MAP 3

Map ID      Site      Database(s)      EPA ID Number

---

**MET PIER AND EXP AUTH GARAGE (Continued)**

**1000825173**

Contact address:            2301 S LAKE SHORE DR  
   CHICAGO, IL 60616  
Contact country:            US  
Contact telephone:        (312) 791-6200  
Contact email:              Not reported  
EPA Region:                05  
Classification:              Non-Generator  
Description:                 Handler: Non-Generators do not presently generate hazardous waste

Owner/Operator Summary:

Owner/operator name:      MET PIER AND EXPOSITION AUTH  
Owner/operator address:    2301 S LAKE SHORE DR  
   CHICAGO, IL 60616  
Owner/operator country:    Not reported  
Owner/operator telephone: (312) 791-6200  
Legal status:                State  
Owner/Operator Type:      Owner  
Owner/Op start date:        Not reported  
Owner/Op end date:         Not reported

Handler Activities Summary:

U.S. importer of hazardous waste: No  
Mixed waste (haz. and radioactive): No  
Recycler of hazardous waste: No  
Transporter of hazardous waste: No  
Treater, storer or disposer of HW: No  
Underground injection activity: No  
On-site burner exemption: No  
Furnace exemption: No  
Used oil fuel burner: No  
Used oil processor: No  
User oil refiner: No  
Used oil fuel marketer to burner: No  
Used oil Specification marketer: No  
Used oil transfer facility: No  
Used oil transporter: No

Violation Status:            No violations found

FINDS:

Registry ID:                 110005923732

Environmental Interest/Information System

RCRAInfo is a national information system that supports the Resource Conservation and Recovery Act (RCRA) program through the tracking of events and activities related to facilities that generate, transport, and treat, store, or dispose of hazardous waste. RCRAInfo allows RCRA program staff to track the notification, permit, compliance, and corrective action activities required under RCRA.

MAP FINDINGS  
FOCUS MAP 3

Map ID	Site	Database(s)	EPA ID Number
74	<b>PLANT 11</b> <b>2411 S DR MARTIN L KING JR DR</b> <b>CHICAGO, IL 60616</b>	IL UST	U000792046 N/A
	UST: Facility ID: 2012887 Facility Status: CLOSED <b>Facility Type: NONE</b> Owner Id: U0013209 Owner Name: RR Donnelley & Sons Co Owner Address: 350 Eeast 22nd Street Owner City,St,Zip: Chicago, IL 60616		
	Tank Number: 1 <b>Tank Status: Removed</b> Tank Capacity: 1000 Tank Substance: Not reported Last Used Date: Not reported OSFM First Notify Date: 5/1/1986 Red Tag Issue Date: Not reported Install Date: Not reported <b>Green Tag Decal: Not reported</b> <b>Green Tag Issue Date: Not reported</b> <b>Green Tag Expire Date: Not reported</b> Fee Due: Not reported Motor Fuel Permit Inspection Date: Not reported Motor Fuel Permit Expiration Date: Not reported MOTOR FUEL TYPE: Not reported Pending Nov: N IEMA: Not reported Equipment Type: Not reported Equipment: Not reported Last Passing Date: Not reported Test Expire Date: Not reported		
	Tank Number: 2 <b>Tank Status: Removed</b> Tank Capacity: 1000 Tank Substance: Not reported Last Used Date: Not reported OSFM First Notify Date: 5/1/1986 Red Tag Issue Date: Not reported Install Date: Not reported <b>Green Tag Decal: Not reported</b> <b>Green Tag Issue Date: Not reported</b> <b>Green Tag Expire Date: Not reported</b> Fee Due: Not reported Motor Fuel Permit Inspection Date: Not reported Motor Fuel Permit Expiration Date: Not reported MOTOR FUEL TYPE: Not reported Pending Nov: N IEMA: Not reported Equipment Type: Not reported Equipment: Not reported Last Passing Date: Not reported Test Expire Date: Not reported		

MAP FINDINGS  
FOCUS MAP 3

Map ID Site Database(s) EPA ID Number

**PLANT 11 (Continued)**

**U000792046**

Tank Number: 3  
**Tank Status:** **Removed**  
 Tank Capacity: 1000  
 Tank Substance: Not reported  
 Last Used Date: Not reported  
 OSFM First Notify Date: 5/1/1986  
 Red Tag Issue Date: Not reported  
 Install Date: Not reported  
**Green Tag Decal:** **Not reported**  
**Green Tag Issue Date:** **Not reported**  
**Green Tag Expire Date:** **Not reported**  
 Fee Due: Not reported  
 Motor Fuel Permit Inspection Date: Not reported  
 Motor Fuel Permit Expiration Date: Not reported  
 MOTOR FUEL TYPE: Not reported  
 Pending Nov: N  
 IEMA: Not reported  
 Equipment Type: Not reported  
 Equipment: Not reported  
 Last Passing Date: Not reported  
 Test Expire Date: Not reported

Tank Number: 4  
**Tank Status:** **Removed**  
 Tank Capacity: 3000  
 Tank Substance: Not reported  
 Last Used Date: Not reported  
 OSFM First Notify Date: 5/1/1986  
 Red Tag Issue Date: Not reported  
 Install Date: Not reported  
**Green Tag Decal:** **Not reported**  
**Green Tag Issue Date:** **Not reported**  
**Green Tag Expire Date:** **Not reported**  
 Fee Due: Not reported  
 Motor Fuel Permit Inspection Date: Not reported  
 Motor Fuel Permit Expiration Date: Not reported  
 MOTOR FUEL TYPE: Not reported  
 Pending Nov: N  
 IEMA: Not reported  
 Equipment Type: Not reported  
 Equipment: Not reported  
 Last Passing Date: Not reported  
 Test Expire Date: Not reported

Tank Number: 5  
**Tank Status:** **Removed**  
 Tank Capacity: 3000  
 Tank Substance: Not reported  
 Last Used Date: Not reported  
 OSFM First Notify Date: 5/1/1986  
 Red Tag Issue Date: Not reported  
 Install Date: Not reported  
**Green Tag Decal:** **Not reported**  
**Green Tag Issue Date:** **Not reported**  
**Green Tag Expire Date:** **Not reported**

MAP FINDINGS  
FOCUS MAP 3

Map ID Site Database(s) EPA ID Number

**PLANT 11 (Continued)**

**U000792046**

Fee Due: Not reported  
 Motor Fuel Permit Inspection Date: Not reported  
 Motor Fuel Permit Expiration Date: Not reported  
 MOTOR FUEL TYPE: Not reported  
 Pending Nov: N  
 IEMA: Not reported  
 Equipment Type: Not reported  
 Equipment: Not reported  
 Last Passing Date: Not reported  
 Test Expire Date: Not reported

Tank Number: 6  
**Tank Status: Removed**  
 Tank Capacity: 3000  
 Tank Substance: Not reported  
 Last Used Date: Not reported  
 OSFM First Notify Date: 5/1/1986  
 Red Tag Issue Date: Not reported  
 Install Date: Not reported  
**Green Tag Decal: Not reported**  
**Green Tag Issue Date: Not reported**  
**Green Tag Expire Date: Not reported**  
 Fee Due: Not reported  
 Motor Fuel Permit Inspection Date: Not reported  
 Motor Fuel Permit Expiration Date: Not reported  
 MOTOR FUEL TYPE: Not reported  
 Pending Nov: N  
 IEMA: Not reported  
 Equipment Type: Not reported  
 Equipment: Not reported  
 Last Passing Date: Not reported  
 Test Expire Date: Not reported

74

**BURREL AUTO BODY BLDG**  
**2421 S KING DR**  
**CHICAGO, IL 60616**

**RCRA NonGen / NLR 1000825174**  
**FINDS ILD984915793**

RCRA NonGen / NLR:  
 Date form received by agency: 04/07/1993  
 Facility name: BURREL AUTO BODY BLDG  
 Facility address: 2421 S KING DR  
 CHICAGO, IL 60616  
 EPA ID: ILD984915793  
 Mailing address: 2301 S LAKE SHORE DR  
 CHICAGO, IL 60616  
 Contact: HARRY WALDER  
 Contact address: 2301 S LAKE SHORE DR  
 CHICAGO, IL 60616  
 Contact country: US  
 Contact telephone: (312) 791-6200  
 Contact email: Not reported  
 EPA Region: 05  
 Classification: Non-Generator  
 Description: Handler: Non-Generators do not presently generate hazardous waste

Owner/Operator Summary:



MAP FINDINGS  
FOCUS MAP 3

Map ID	Site	Database(s)	EPA ID Number
--------	------	-------------	---------------

**BURREL AUTO BODY BLDG (Continued)**

**1000825174**

Owner/operator name: MET PIER AND EXPOSITION AUTH  
 Owner/operator address: 2301 S LAKE SHORE DR  
 CHICAGO, IL 60616  
 Owner/operator country: Not reported  
 Owner/operator telephone: (312) 791-6200  
 Legal status: State  
 Owner/Operator Type: Owner  
 Owner/Op start date: Not reported  
 Owner/Op end date: Not reported

Handler Activities Summary:

U.S. importer of hazardous waste: No  
 Mixed waste (haz. and radioactive): No  
 Recycler of hazardous waste: No  
 Transporter of hazardous waste: No  
 Treater, storer or disposer of HW: No  
 Underground injection activity: No  
 On-site burner exemption: No  
 Furnace exemption: No  
 Used oil fuel burner: No  
 Used oil processor: No  
 User oil refiner: No  
 Used oil fuel marketer to burner: No  
 Used oil Specification marketer: No  
 Used oil transfer facility: No  
 Used oil transporter: No

Violation Status: No violations found

FINDS:

Registry ID: 110005923741

Environmental Interest/Information System

RCRAInfo is a national information system that supports the Resource Conservation and Recovery Act (RCRA) program through the tracking of events and activities related to facilities that generate, transport, and treat, store, or dispose of hazardous waste. RCRAInfo allows RCRA program staff to track the notification, permit, compliance, and corrective action activities required under RCRA.

74

**METRO PIER & EXPO AUTHORITY  
 2421 SOUTH KING DR.  
 CHICAGO, IL 60616**

**IL LUST S104523933  
 N/A**

LUST:

Incident Num: 931099  
 IL EPA Id: 0316335049  
 Product: Used Oil  
 IEMA Date: 04/30/1993  
 Project Manager: Nickell  
 Project Manager Phone: (217) 782-6762  
 Email: Not reported  
 PRP Name: Metro Pier & Expo Authority  
 PRP Contact: Harry Walder  
 PRP Address: 2301 South Lake Shore Dr.  
 PRP City,St,Zip: Chicago, IL 60616

MAP FINDINGS  
FOCUS MAP 3

Map ID	Site	Database(s)	EPA ID Number
--------	------	-------------	---------------

**METRO PIER & EXPO AUTHORITY (Continued)**

**S104523933**

PRP Phone: Not reported  
 Site Classification: Not reported  
 Section 57.5(g) Letter: 731  
 Date Section 57.5(g) Letter: Not reported  
 Non LUST Determination Letter: Not reported  
 20 Report Received: 01/26/1994  
 45 Report Received: 06/11/1993  
**NFA/NFR Letter: 07/06/1994**  
 NFR Date Recorded: Not reported

74

**BURRELL AUTO GARAGE  
2421 S KING DR  
CHICAGO, IL 60616**

**IL UST U001386567  
N/A**

UST:

Facility ID: 2032118  
 Facility Status: CLOSED  
**Facility Type: OTHER**  
 Owner Id: U0021615  
 Owner Name: Mpea  
 Owner Address: 2301 S Lake Shore Dr  
 Owner City,St,Zip: Chicago, IL 60616

Tank Number: 1  
**Tank Status: Removed**  
 Tank Capacity: 300  
 Tank Substance: Used Oil  
 Last Used Date: 1/1/1902  
 OSFM First Notify Date: 5/24/1993  
 Red Tag Issue Date: Not reported  
 Install Date: Not reported  
**Green Tag Decal: Not reported**  
**Green Tag Issue Date: Not reported**  
**Green Tag Expire Date: Not reported**  
 Fee Due: Not reported  
 Motor Fuel Permit Inspection Date: Not reported  
 Motor Fuel Permit Expiration Date: Not reported  
 MOTOR FUEL TYPE: Not reported  
 Pending Nov: N  
 IEMA: Not reported  
 Equipment Type: Not reported  
 Equipment: Not reported  
 Last Passing Date: Not reported  
 Test Expire Date: Not reported

Tank Number: 2  
**Tank Status: Removed**  
 Tank Capacity: 900  
 Tank Substance: Used Oil  
 Last Used Date: 1/1/1902  
 OSFM First Notify Date: 5/24/1993  
 Red Tag Issue Date: Not reported  
 Install Date: Not reported  
**Green Tag Decal: Not reported**  
**Green Tag Issue Date: Not reported**  
**Green Tag Expire Date: Not reported**  
 Fee Due: Not reported

MAP FINDINGS  
FOCUS MAP 3

Map ID Site Database(s) EPA ID Number

**BURRELL AUTO GARAGE (Continued)**

**U001386567**

Motor Fuel Permit Inspection Date: Not reported  
 Motor Fuel Permit Expiration Date: Not reported  
 MOTOR FUEL TYPE: Not reported  
 Pending Nov: N  
 IEMA: Not reported  
 Equipment Type: Not reported  
 Equipment: Not reported  
 Last Passing Date: Not reported  
 Test Expire Date: Not reported

74

**FORMER CITGO SERVICE STATION  
2400 S KING DR  
CHICAGO, IL 60616**

**IL UST U001142054  
N/A**

UST:

Facility ID: 2001396  
 Facility Status: CLOSED  
**Facility Type: GOLF COURSE**  
 Owner Id: U0021610  
 Owner Name: Metro Pier & Expo Authority  
 Owner Address: 2301 S Lake Shore Dr  
 Owner City,St,Zip: Chicago, IL 60616

Tank Number: 1  
**Tank Status: Removed**  
 Tank Capacity: 6000  
 Tank Substance: Gasoline  
 Last Used Date: 3/19/1993  
 OSFM First Notify Date: 2/11/1986  
 Red Tag Issue Date: Not reported  
 Install Date: 1/1/1966  
**Green Tag Decal: Not reported**  
**Green Tag Issue Date: Not reported**  
**Green Tag Expire Date: Not reported**  
 Fee Due: Not reported  
 Motor Fuel Permit Inspection Date: Not reported  
 Motor Fuel Permit Expiration Date: Not reported  
 MOTOR FUEL TYPE: Not reported  
 Pending Nov: N  
 IEMA: Not reported  
 Equipment Type: Not reported  
 Equipment: Not reported  
 Last Passing Date: Not reported  
 Test Expire Date: Not reported

Tank Number: 2  
**Tank Status: Removed**  
 Tank Capacity: 6000  
 Tank Substance: Gasoline  
 Last Used Date: 3/23/1993  
 OSFM First Notify Date: 2/11/1986  
 Red Tag Issue Date: Not reported  
 Install Date: 1/1/1966  
**Green Tag Decal: Not reported**  
**Green Tag Issue Date: Not reported**  
**Green Tag Expire Date: Not reported**  
 Fee Due: Not reported

MAP FINDINGS  
FOCUS MAP 3

Map ID	Site	Database(s)	EPA ID Number
--------	------	-------------	---------------

**FORMER CITGO SERVICE STATION (Continued)**

**U001142054**

Motor Fuel Permit Inspection Date: Not reported  
 Motor Fuel Permit Expiration Date: Not reported  
 MOTOR FUEL TYPE: Not reported  
 Pending Nov: N  
 IEMA: Not reported  
 Equipment Type: Not reported  
 Equipment: Not reported  
 Last Passing Date: Not reported  
 Test Expire Date: Not reported

Tank Number: 3  
**Tank Status: Removed**  
 Tank Capacity: 560  
 Tank Substance: Used Oil  
 Last Used Date: 3/19/1993  
 OSFM First Notify Date: 3/17/1993  
 Red Tag Issue Date: Not reported  
 Install Date: 1/1/1966  
**Green Tag Decal: Not reported**  
**Green Tag Issue Date: Not reported**  
**Green Tag Expire Date: Not reported**  
 Fee Due: Not reported  
 Motor Fuel Permit Inspection Date: Not reported  
 Motor Fuel Permit Expiration Date: Not reported  
 MOTOR FUEL TYPE: Not reported  
 Pending Nov: N  
 IEMA: Not reported  
 Equipment Type: Not reported  
 Equipment: Not reported  
 Last Passing Date: Not reported  
 Test Expire Date: Not reported

74

**AMOCO OIL CO**  
**2501 S MARTIN LUTHER KING DR**  
**CHICAGO, IL 60616**

**RCRA-SQG 1000613363**  
**ILD984836346**

RCRA-SQG:

Date form received by agency: 09/11/1991  
 Facility name: AMOCO OIL CO  
 Facility address: 2501 S MARTIN LUTHER KING DR  
 CHICAGO, IL 60616  
 EPA ID: ILD984836346  
 Mailing address: 225 N MICHIGAN AVE B603  
 CHICAGO, IL 60601  
 Contact: RHONDA JAMES DEANES  
 Contact address: 225 N MICHIGAN AVE B603  
 CHICAGO, IL 60601  
 Contact country: US  
 Contact telephone: (312) 856-2069  
 Contact email: Not reported  
 EPA Region: 05  
 Classification: Small Small Quantity Generator  
 Description: Handler: generates more than 100 and less than 1000 kg of hazardous waste during any calendar month and accumulates less than 6000 kg of hazardous waste at any time; or generates 100 kg or less of hazardous waste during any calendar month, and accumulates more than 1000 kg of hazardous waste at any time

MAP FINDINGS  
FOCUS MAP 3

Map ID      Site      Database(s)      EPA ID Number

---

**AMOCO OIL CO (Continued)**

**1000613363**

Owner/Operator Summary:

Owner/operator name:      AMOCO OIL CO  
 Owner/operator address:    225 N MICHIGAN AVE B601  
    CHICAGO, IL 60601  
 Owner/operator country:    Not reported  
 Owner/operator telephone:   (312) 856-2069  
 Legal status:                Private  
 Owner/Operator Type:        Owner  
 Owner/Op start date:        Not reported  
 Owner/Op end date:         Not reported

Handler Activities Summary:

U.S. importer of hazardous waste:    No  
 Mixed waste (haz. and radioactive):   No  
 Recycler of hazardous waste:        No  
 Transporter of hazardous waste:      No  
 Treater, storer or disposer of HW:    No  
 Underground injection activity:        No  
 On-site burner exemption:            No  
 Furnace exemption:                    No  
 Used oil fuel burner:                  No  
 Used oil processor:                    No  
 User oil refiner:                        No  
 Used oil fuel marketer to burner:      No  
 Used oil Specification marketer:      No  
 Used oil transfer facility:            No  
 Used oil transporter:                 No

. Waste code:                    D001  
 . Waste name:                    IGNITABLE WASTE

Violation Status:                No violations found

74

**AMOCO SS#5087 FAC#10589**  
**2501 S M L KING DR**  
**CHICAGO, IL 60616**

**IL LUST    U000790827**  
**IL UST     N/A**

LUST:

Incident Num:                    911664  
 IL EPA Id:                        0316355016  
 Product:                         Gasoline  
 IEMA Date:                      06/18/1991  
 Project Manager:                Putrich  
 Project Manager Phone:        (217) 524-4827  
 Email:                            Steve.Putrich@illinois.gov  
 PRP Name:                        BP Products North America, Inc.  
 PRP Contact:                    Diane Diks  
 PRP Address:                    150 West Warrenville Road, MC200-1N  
 PRP City,St,Zip:                Naperville, IL 60563  
 PRP Phone:                      6304205537  
 Site Classification:            Not reported  
 Section 57.5(g) Letter:        734  
 Date Section 57.5(g) Letter:   Not reported  
 Non LUST Determination Letter: Not reported  
 20 Report Received:            Not reported  
 45 Report Received:            12/20/1991  
**NFA/NFR Letter:                Not reported**  
 NFR Date Recorded:            Not reported

MAP FINDINGS  
FOCUS MAP 3

Map ID Site Database(s) EPA ID Number

AMOCO SS#5087 FAC#10589 (Continued)

U000790827

UST:

Facility ID: 2022963  
 Facility Status: CLOSED  
**Facility Type: SELF-SERVICE STATION**  
 Owner Id: U0000552  
 Owner Name: BP Products North America, Inc.  
 Owner Address: P. O. Box 6038 Environmental Compliance Department  
 Owner City,St,Zip: Artesia, CA 90702

Tank Number: 1  
**Tank Status: Removed**  
 Tank Capacity: 10000  
 Tank Substance: Gasoline  
 Last Used Date: Not reported  
 OSFM First Notify Date: 4/25/1986  
 Red Tag Issue Date: Not reported  
 Install Date: 1/1/1980  
**Green Tag Decal: A001071**  
**Green Tag Issue Date: 12/3/1999**  
**Green Tag Expire Date: 12/31/2002**  
 Fee Due: \$0.00  
 Motor Fuel Permit Inspection Date: Not reported  
 Motor Fuel Permit Expiration Date: Not reported  
 MOTOR FUEL TYPE: Not reported  
 Pending Nov: N  
 IEMA: 91-1664  
 Equipment Type: Not reported  
 Equipment: Not reported  
 Last Passing Date: Not reported  
 Test Expire Date: Not reported

Tank Number: 2  
**Tank Status: Removed**  
 Tank Capacity: 10000  
 Tank Substance: Gasoline  
 Last Used Date: Not reported  
 OSFM First Notify Date: 4/25/1986  
 Red Tag Issue Date: Not reported  
 Install Date: 1/1/1980  
**Green Tag Decal: A001071**  
**Green Tag Issue Date: 12/3/1999**  
**Green Tag Expire Date: 12/31/2002**  
 Fee Due: \$0.00  
 Motor Fuel Permit Inspection Date: Not reported  
 Motor Fuel Permit Expiration Date: Not reported  
 MOTOR FUEL TYPE: Not reported  
 Pending Nov: N  
 IEMA: Not reported  
 Equipment Type: Not reported  
 Equipment: Not reported  
 Last Passing Date: Not reported  
 Test Expire Date: Not reported

Tank Number: 3  
**Tank Status: Removed**

MAP FINDINGS  
FOCUS MAP 3

Map ID      Site      Database(s)      EPA ID Number

---

**AMOCO SS#5087 FAC#10589 (Continued)**

**U000790827**

Tank Capacity: 10000  
 Tank Substance: Gasoline  
 Last Used Date: Not reported  
 OSFM First Notify Date: 4/25/1986  
 Red Tag Issue Date: Not reported  
 Install Date: 1/1/1980  
**Green Tag Decal: A001071**  
**Green Tag Issue Date: 12/31/1999**  
**Green Tag Expire Date: 12/31/2002**  
 Fee Due: \$0.00  
 Motor Fuel Permit Inspection Date: Not reported  
 Motor Fuel Permit Expiration Date: Not reported  
 MOTOR FUEL TYPE: Not reported  
 Pending Nov: N  
 IEMA: Not reported  
 Equipment Type: Not reported  
 Equipment: Not reported  
 Last Passing Date: Not reported  
 Test Expire Date: Not reported

**74      MAS PROPERTIES-VACANT BLDG  
 407 E 25TH ST  
 CHICAGO, IL 60616**

**IL UST      U003193624  
 N/A**

UST:

Facility ID: 2035541  
 Facility Status: CLOSED  
**Facility Type: OTHER**  
 Owner Id: Not reported  
 Owner Name: Not reported  
 Owner Address: Not reported  
 Owner City,St,Zip: Not reported

Tank Number: 1  
**Tank Status: Removed**  
 Tank Capacity: 5000  
 Tank Substance: Heating Oil  
 Last Used Date: 12/19/1988  
 OSFM First Notify Date: 2/24/1997  
 Red Tag Issue Date: Not reported  
 Install Date: Not reported  
**Green Tag Decal: Not reported**  
**Green Tag Issue Date: Not reported**  
**Green Tag Expire Date: Not reported**  
 Fee Due: Not reported  
 Motor Fuel Permit Inspection Date: Not reported  
 Motor Fuel Permit Expiration Date: Not reported  
 MOTOR FUEL TYPE: Not reported  
 Pending Nov: N  
 IEMA: Not reported  
 Equipment Type: Not reported  
 Equipment: Not reported  
 Last Passing Date: Not reported  
 Test Expire Date: Not reported

Tank Number: 2  
**Tank Status: Removed**

MAP FINDINGS  
FOCUS MAP 3

Map ID	Site	Database(s)	EPA ID Number
--------	------	-------------	---------------

**MAS PROPERTIES-VACANT BLDG (Continued)**

**U003193624**

Tank Capacity:	5000
Tank Substance:	Heating Oil
Last Used Date:	12/19/1988
OSFM First Notify Date:	2/24/1997
Red Tag Issue Date:	Not reported
Install Date:	Not reported
<b>Green Tag Decal:</b>	<b>Not reported</b>
<b>Green Tag Issue Date:</b>	<b>Not reported</b>
<b>Green Tag Expire Date:</b>	<b>Not reported</b>
Fee Due:	Not reported
Motor Fuel Permit Inspection Date:	Not reported
Motor Fuel Permit Expiration Date:	Not reported
MOTOR FUEL TYPE:	Not reported
Pending Nov:	N
IEMA:	Not reported
Equipment Type:	Not reported
Equipment:	Not reported
Last Passing Date:	Not reported
Test Expire Date:	Not reported

74

**HUMANA HEALTH CARE SVCS**  
**2545 S KING DR**  
**CHICAGO, IL 60616**

**RCRA-CESQG 1004696189**  
**FINDS ILR000040154**

RCRA-CESQG:

Date form received by agency: 07/08/1997  
 Facility name: HUMANA HEALTH CARE SVCS  
 Facility address: 2545 S KING DR  
 CHICAGO, IL 60616  
 EPA ID: ILR000040154  
 Contact: PATRICK LYONS  
 Contact address: 2545 S KING DR  
 CHICAGO, IL 60616  
 Contact country: US  
 Contact telephone: (312) 808-4976  
 Contact email: Not reported  
 EPA Region: 05  
 Classification: Conditionally Exempt Small Quantity Generator  
 Description: Handler: generates 100 kg or less of hazardous waste per calendar month, and accumulates 1000 kg or less of hazardous waste at any time; or generates 1 kg or less of acutely hazardous waste per calendar month, and accumulates at any time: 1 kg or less of acutely hazardous waste; or 100 kg or less of any residue or contaminated soil, waste or other debris resulting from the cleanup of a spill, into or on any land or water, of acutely hazardous waste; or generates 100 kg or less of any residue or contaminated soil, waste or other debris resulting from the cleanup of a spill, into or on any land or water, of acutely hazardous waste during any calendar month, and accumulates at any time: 1 kg or less of acutely hazardous waste; or 100 kg or less of any residue or contaminated soil, waste or other debris resulting from the cleanup of a spill, into or on any land or water, of acutely hazardous waste

Owner/Operator Summary:

Owner/operator name: HUMANA HEALTH CARE SVCS  
 Owner/operator address: 30 S WACKER DR STE 3100  
 CHICAGO, IL 60616



MAP FINDINGS  
FOCUS MAP 3

Map ID      Site      Database(s)      EPA ID Number

---

**HUMANA HEALTH CARE SVCS (Continued)**

**1004696189**

Owner/operator country:      Not reported  
Owner/operator telephone:      (312) 441-9111  
Legal status:      Private  
Owner/Operator Type:      Owner  
Owner/Op start date:      Not reported  
Owner/Op end date:      Not reported

Handler Activities Summary:

U.S. importer of hazardous waste:      No  
Mixed waste (haz. and radioactive):      No  
Recycler of hazardous waste:      No  
Transporter of hazardous waste:      No  
Treater, storer or disposer of HW:      No  
Underground injection activity:      No  
On-site burner exemption:      No  
Furnace exemption:      No  
Used oil fuel burner:      No  
Used oil processor:      No  
User oil refiner:      No  
Used oil fuel marketer to burner:      No  
Used oil Specification marketer:      No  
Used oil transfer facility:      No  
Used oil transporter:      No

. Waste code:      D000  
. Waste name:      Not Defined  
  
. Waste code:      D006  
. Waste name:      CADMIUM  
  
. Waste code:      D008  
. Waste name:      LEAD

Violation Status:      No violations found

**FINDS:**

Registry ID:      110005956769

**Environmental Interest/Information System**

RCRAInfo is a national information system that supports the Resource Conservation and Recovery Act (RCRA) program through the tracking of events and activities related to facilities that generate, transport, and treat, store, or dispose of hazardous waste. RCRAInfo allows RCRA program staff to track the notification, permit, compliance, and corrective action activities required under RCRA.

MAP FINDINGS  
FOCUS MAP 3

Map ID	Site	Database(s)	EPA ID Number
75	<b>BARR &amp; MILES INC.</b> <b>2420 SOUTH PRAIRIE AVE.</b> <b>CHICAGO, IL 60616</b>  LUST: Incident Num: 942321 IL EPA Id: 0316005544 Product: Diesel IEMA Date: 10/14/1994 Project Manager: Harlow Project Manager Phone: (217) 524-7650 Email: Robert.Harlow@illinois.gov PRP Name: Barr & Miles Inc. PRP Contact: Larry Barr PRP Address: 5448 West 47th St. PRP City,St,Zip: Forest View, IL 60638 PRP Phone: Not reported Site Classification: LOW Section 57.5(g) Letter: 732 Date Section 57.5(g) Letter: Not reported Non LUST Determination Letter: Not reported 20 Report Received: 11/16/1994 45 Report Received: 03/02/1995 <b>NFA/NFR Letter: 07/29/1998</b> NFR Date Recorded: 09/02/1998	IL LUST	S104522908 N/A
76	<b>SISTERS OF ST. FRANCIS HEALTH SERVICES, INC.</b> <b>2500 SOUTH MICHIGAN AVENUE</b> <b>CHICAGO, IL 60616</b>  ENGINEERING CONTROLS: Illinois Epa Id: 0316345076 NFR Letter: 03/27/2007 Date NFR Recorded: 04/10/2007 Comprehensive / Focused: Focused Remediation Applicant Name: William Lammers RA Company: Sisters of St. Francis Health Services, Inc. RA Address: 1515 West Dragoon Trail RA City,St,Zip: Mishawaka, IN 46544 Worker Caution: Yes Acres: 2.75 Land Use: Industrial/Commercial Ground Water Use Restriction: No Highway Authority Agreement: No Ordinance: Yes Industrial - Commercial: Yes Slab on Grade: No BCT: No Building Slab: No Asphalt Used: Yes Concrete Used: No Clean Soil 3ft: No Clean Soil 10ft: No Alternate Barrier: Yes  IL INSTUTIONAL CONTROL: Illinois EPA Id: 0316345076 NFR Letter: 03/27/2007 Date NFR Recorded: 04/10/2007	IL ENG CONTROLS IL INST CONTROL IL SRP	S107739242 N/A

MAP FINDINGS  
FOCUS MAP 3

Map ID	Site	Database(s)	EPA ID Number
--------	------	-------------	---------------

**SISTERS OF ST. FRANCIS HEALTH SERVICES, INC. (Continued)**

**S107739242**

Comprehensive / Focused: Focused  
 Remediation Applicant Name: William Lammers  
 RA Company: Sisters of St. Francis Health Services, Inc.  
 RA Address: 1515 West Dragoon Trail  
 RA City,St,Zip: Mishawaka, IN 46544  
 Worker Caution: Yes  
 Acres: 2.75  
 Land Use: Industrial/Commercial  
 Ground Water Use Restriction: No  
 Highway Authority Agreement: No  
 Ordinance: Yes  
 Industrial - Commercial: Yes  
 Slab on Grade: No  
 BCT: No  
 Building Slab: No  
 Asphalt Used: Yes  
 Concrete Used: No  
 Clean Soil 3ft: No  
 Clean Soil 10ft: No  
 Alternate Barrier: Yes

**SRP:**

IL EPA Id: 0316345076  
 US EPA Id: Not reported  
 Longitude: -87.624049  
 Latitude: 41.846515  
 Contact Name: William Lammers  
 Contact Address: 1515 West Dragoon Trail  
 Contact City,St,Zip: Mishawaka, IN 46544  
 Contact Phone: (574) 257-8362  
 Date Enrolled: 03/07/2006  
 Point Of Contact: Steven R. Swenson  
 Consultant Company: Clayton Group Services, Inc.  
 Consultant Address: 3140 Finley Road  
 Consultant City,St,Zip: Downers Grove, IL 60515  
 Consultant Phone: (630) 795-3200  
 Proj Mgr Assigned: Tim Murphy  
 Sec. 4 Letter Date: Not reported  
 Active: No  
 No Further Remediation Letter Dt: 03/27/2007  
 Remediation Applicant Co: Sisters of St. Francis Health Services, Inc.  
 Effective: True  
 Remediation Applicant Name: William Lammers  
 Remediation Applicant Company: Sisters of St. Francis Health Services, Inc.  
 Remediation Applicant Address: 1515 West Dragoon Trail  
 Remediation Applicant City,St,Zip: Mishawaka, IN 46544  
 Illinois EPA: 0316345076  
 Site Name: Sisters of St. Francis Health Services, Inc.  
 NFR Letter: 2007-03-27  
 NFR Letter Date Recorded: 2007-04-10  
 Comprehensive/Focused: Focused  
 Worker Caution: Yes  
 Acres: 2.75  
 Land Use: Industrial/Commercial  
 Ground Water Use Restriction: No  
 Highway Authority Agreement: No  
 Ordinance: Yes

MAP FINDINGS  
FOCUS MAP 3

Map ID	Site	Database(s)	EPA ID Number
--------	------	-------------	---------------

**SISTERS OF ST. FRANCIS HEALTH SERVICES, INC. (Continued)**

**S107739242**

Industrial - Commercial:	Yes
Slab on Grade:	No
BCT:	No
Building Slab:	No
Asphalt Used:	Yes
Concrete Used:	No
Clean Soil 3ft:	No
Clean Soil 10ft:	No
Alternate Barrier:	Yes

**77 HUMANA HEALTH CARE  
2545 S ML KING DR  
CHICAGO, IL 60616**

**FINDS 1008126351  
N/A**

FINDS:

Registry ID: 110018230038

Environmental Interest/Information System

ACES (Illinois - Agency Compliance And Enforcement System) is the Illinois EPA Project to facilitate the permitting operations

**78 PRAIRIE COURTS DEVELOPMENT  
2616 - 2618 S. MARTIN LUTHER KING DRIVE  
CHICAGO, IL 60616**

**IL UST U000791161  
N/A**

UST:

Facility ID:	2030587
Facility Status:	CLOSED
<b>Facility Type:</b>	<b>NONE</b>
Owner Id:	U0002876
Owner Name:	Chicago Housing Authority
Owner Address:	60 East Van Buren, 13th Floor
Owner City,St,Zip:	Chicago, IL 60605

Tank Number:	1
<b>Tank Status:</b>	<b>Removed</b>
Tank Capacity:	15000
Tank Substance:	Fuel Oil
Last Used Date:	4/1/1978
OSFM First Notify Date:	6/30/1992
Red Tag Issue Date:	Not reported
Install Date:	Not reported
<b>Green Tag Decal:</b>	<b>Not reported</b>
<b>Green Tag Issue Date:</b>	<b>Not reported</b>
<b>Green Tag Expire Date:</b>	<b>Not reported</b>
Fee Due:	\$0.00
Motor Fuel Permit Inspection Date:	Not reported
Motor Fuel Permit Expiration Date:	Not reported
MOTOR FUEL TYPE:	Not reported
Pending Nov:	N
IEMA:	Not reported
Equipment Type:	Not reported
Equipment:	Not reported

MAP FINDINGS  
FOCUS MAP 3

Map ID      Site      Database(s)      EPA ID Number

---

**PRAIRIE COURTS DEVELOPMENT (Continued)**

**U000791161**

Last Passing Date:      Not reported  
Test Expire Date:      Not reported

Tank Number:      2  
**Tank Status:**      **Removed**  
Tank Capacity:      15000  
Tank Substance:      Fuel Oil  
Last Used Date:      4/1/1978  
OSFM First Notify Date:      6/30/1992  
Red Tag Issue Date:      Not reported  
Install Date:      Not reported  
**Green Tag Decal:**      **Not reported**  
**Green Tag Issue Date:**      **Not reported**  
**Green Tag Expire Date:**      **Not reported**  
Fee Due:      \$0.00  
Motor Fuel Permit Inspection Date:      Not reported  
Motor Fuel Permit Expiration Date:      Not reported  
MOTOR FUEL TYPE:      Not reported  
Pending Nov:      N  
IEMA:      Not reported  
Equipment Type:      Not reported  
Equipment:      Not reported  
Last Passing Date:      Not reported  
Test Expire Date:      Not reported

78

**SOUTH PARK PLAZA**  
**2616-2618 SOUTH M.L. KING DRIVE**  
**CHICAGO, IL 60616**

**IL ENG CONTROLS**      **S105051727**  
**IL INST CONTROL**      **N/A**  
**IL SRP**

ENGINEERING CONTROLS:

Illinois Epa Id:      0316335154  
NFR Letter:      06/15/2006  
Date NFR Recorded:      09/20/2006  
Comprehensive / Focused:      Focused  
Remediation Applicant Name:      Carole Millison  
RA Company:      South Park Plaza, L.P.  
RA Address:      6040 South Harper Avenue  
RA City,St,Zip:      Chicago, IL 60637  
Worker Caution:      No  
Acres:      0.04  
Land Use:      Residential or Industrial/Commercial  
Ground Water Use Restriction:      Yes  
Highway Authority Agreement:      No  
Ordinance:      No  
Industrial - Commercial:      No  
Slab on Grade:      No  
BCT:      No  
Building Slab:      No  
Asphalt Used:      No  
Concrete Used:      Yes  
Clean Soil 3ft:      Yes  
Clean Soil 10ft:      No  
Alternate Barrier:      No

IL INSTUTIONAL CONTROL:

Illinois EPA Id:      0316335154

MAP FINDINGS  
FOCUS MAP 3

Map ID      Site      Database(s)      EPA ID Number

---

**SOUTH PARK PLAZA (Continued)**

**S105051727**

NFR Letter: 06/15/2006  
 Date NFR Recorded: 09/20/2006  
 Comprehensive / Focused: Focused  
 Remediation Applicant Name: Carole Millison  
 RA Company: South Park Plaza, L.P.  
 RA Address: 6040 South Harper Avenue  
 RA City,St,Zip: Chicago, IL 60637  
 Worker Caution: No  
 Acres: 0.04  
 Land Use: Residential or Industrial/Commercial  
 Ground Water Use Restriction: Yes  
 Highway Authority Agreement: No  
 Ordinance: No  
 Industrial - Commercial: No  
 Slab on Grade: No  
 BCT: No  
 Building Slab: No  
 Asphalt Used: No  
 Concrete Used: Yes  
 Clean Soil 3ft: Yes  
 Clean Soil 10ft: No  
 Alternate Barrier: No

**SRP:**

IL EPA Id: 0316335154  
 US EPA Id: Not reported  
 Longitude: -87.618573  
 Latitude: 41.845217  
 Contact Name: Carole Millison  
 Contact Address: 6040 South Harper Avenue  
 Contact City,St,Zip: Chicago, IL 60637  
 Contact Phone: (773) 288-5840  
 Date Enrolled: 07/27/2001  
 Point Of Contact: Safdar Azeem  
 Consultant Company: Carlson Environmental, Inc.  
 Consultant Address: 65 East Wacker Place  
 Consultant City,St,Zip: Chicago, IL 60601  
 Consultant Phone: (312) 346-2140  
 Proj Mgr Assigned: Scott Hacke  
 Sec. 4 Letter Date: Not reported  
 Active: No  
 No Further Remediation Letter Dt: 06/15/2006  
 Remediation Applicant Co: South Park Plaza, L.P.  
 Effective: True  
 Remediation Applicant Name: Carole Millison  
 Remediation Applicant Company: South Park Plaza, L.P.  
 Remediation Applicant Address: 6040 South Harper Avenue  
 Remediation Applicant City,St,Zip: Chicago, IL 60637  
 Illinois EPA: 0316335154  
 Site Name: South Park Plaza  
 NFR Letter: 2006-06-15  
 NFR Letter Date Recorded: 2006-09-20  
 Comprehensive/Focused: Focused  
 Worker Caution: No  
 Acres: 0.04  
 Land Use: Residential or Industrial/Commercial  
 Ground Water Use Restriction: Yes

MAP FINDINGS  
FOCUS MAP 3

Map ID	Site	Database(s)	EPA ID Number
	<p><b>SOUTH PARK PLAZA (Continued)</b></p> <p>Highway Authority Agreement: No            Ordinance: No            Industrial - Commercial: No            Slab on Grade: No            BCT: No            Building Slab: No            Asphalt Used: No            Concrete Used: Yes            Clean Soil 3ft: Yes            Clean Soil 10ft: No            Alternate Barrier: No</p>		<b>S105051727</b>
79	<p><b>SOUTH COMMONS STAGE 3 VENTURE</b>  <b>2630 SOUTH PRAIRIE AVENUE</b>  <b>CHICAGO, IL 60616</b></p> <p>LUST:            Incident Num: 20111367            IL EPA Id: 0316345127            Product: Other Petroleum            IEMA Date: 12/30/2011            Project Manager: Rahman            Project Manager Phone: (217) 782-9848            Email: Mohammed.Rahman@illinois.gov            PRP Name: Not reported            PRP Contact: Not reported            PRP Address: Not reported            PRP City,St,Zip: Not reported            PRP Phone: Not reported            Site Classification: Not reported            Section 57.5(g) Letter: 734            Date Section 57.5(g) Letter: Not reported            Non LUST Determination Letter: 2012-01-18            20 Report Received: Not reported            45 Report Received: Not reported  <b>NFA/NFR Letter: Not reported</b>            NFR Date Recorded: Not reported</p>	<b>IL LUST</b>	<b>S111419218</b> <b>N/A</b>
80	<p><b>FORMER MICHAEL REESE HOSPITAL</b>  <b>2820 S ELLIS AVE</b>  <b>CHICAGO, IL 60616</b></p> <p>RCRA-SQG:            Date form received by agency: 09/24/2009            Facility name: FORMER MICHAEL REESE HOSPITAL            Facility address: 2820 S ELLIS AVE                                      CHICAGO, IL 60616            EPA ID: ILR000159285            Mailing address: 30 N LASALLE ST STE 2500                                      CHICAGO, IL 60602            Contact: KIMBERLY WORTHINGTON            Contact address: Not reported                                      Not reported            Contact country: US            Contact telephone: (312) 744-9139</p>	<b>RCRA-SQG</b>	<b>1012178852</b> <b>ILR000159285</b>

MAP FINDINGS  
FOCUS MAP 3

Map ID      Site      Database(s)      EPA ID Number

---

**FORMER MICHAEL REESE HOSPITAL (Continued)**

**1012178852**

Contact email:                      KIMBERLY.WORTHINGTON@CITYOFCHICAGO.ORG  
EPA Region:                              05  
Classification:                          Small Small Quantity Generator  
Description:                              Handler: generates more than 100 and less than 1000 kg of hazardous waste during any calendar month and accumulates less than 6000 kg of hazardous waste at any time; or generates 100 kg or less of hazardous waste during any calendar month, and accumulates more than 1000 kg of hazardous waste at any time

Owner/Operator Summary:

Owner/operator name:                  CITY OF CHICAGO  
Owner/operator address:                30 N LASALLE ST STE 2500  
   CHICAGO, IL 60602  
Owner/operator country:                US  
Owner/operator telephone:              Not reported  
Legal status:                              Municipal  
Owner/Operator Type:                    Owner  
Owner/Op start date:                      07/01/2009  
Owner/Op end date:                        Not reported

Owner/operator name:                  CITY OF CHICAGO  
Owner/operator address:                30 N LASALLE ST STE 2500  
   CHICAGO, IL 60602  
Owner/operator country:                US  
Owner/operator telephone:              Not reported  
Legal status:                              Municipal  
Owner/Operator Type:                    Operator  
Owner/Op start date:                      07/01/2009  
Owner/Op end date:                        Not reported

Handler Activities Summary:

U.S. importer of hazardous waste:    No  
Mixed waste (haz. and radioactive):   No  
Recycler of hazardous waste:          No  
Transporter of hazardous waste:        No  
Treater, storer or disposer of HW:     No  
Underground injection activity:        No  
On-site burner exemption:                No  
Furnace exemption:                        No  
Used oil fuel burner:                        No  
Used oil processor:                         No  
Used oil refiner:                            No  
Used oil fuel marketer to burner:        No  
Used oil Specification marketer:        No  
Used oil transfer facility:                 No  
Used oil transporter:                        No

Universal Waste Summary:

Waste type:                                Batteries  
Accumulated waste on-site:              Yes  
Generated waste on-site:                 Not reported  
  
Waste type:                                Lamps  
Accumulated waste on-site:              Yes  
Generated waste on-site:                 Not reported



MAP FINDINGS  
FOCUS MAP 3

Map ID	Site	Database(s)	EPA ID Number
--------	------	-------------	---------------

**FORMER MICHAEL REESE HOSPITAL (Continued)**

1012178852

Waste type:	Thermostats
Accumulated waste on-site:	Yes
Generated waste on-site:	Not reported
. Waste code:	D008
. Waste name:	LEAD
. Waste code:	D009
. Waste name:	MERCURY
. Waste code:	U151
. Waste name:	MERCURY
Violation Status:	No violations found

81

**FIRST PRARIE SHORES  
2801 S KING DR  
CHICAGO, IL 60616**

IL UST U001142453  
N/A

UST:

Facility ID:	2025305
Facility Status:	CLOSED
<b>Facility Type:</b>	<b>RESIDENCE (NON-FARM)</b>
Owner Id:	U0005140
Owner Name:	First Prarie Shores
Owner Address:	2851 S King Dr
Owner City,St,Zip:	Chicago, IL 60616
Tank Number:	1
<b>Tank Status:</b>	<b>Abandoned in place</b>
Tank Capacity:	25000
Tank Substance:	Heating Oil
Last Used Date:	1/1/1901
OSFM First Notify Date:	3/5/1990
Red Tag Issue Date:	Not reported
Install Date:	1/1/1960
<b>Green Tag Decal:</b>	<b>Not reported</b>
<b>Green Tag Issue Date:</b>	<b>Not reported</b>
<b>Green Tag Expire Date:</b>	<b>Not reported</b>
Fee Due:	Not reported
Motor Fuel Permit Inspection Date:	Not reported
Motor Fuel Permit Expiration Date:	Not reported
MOTOR FUEL TYPE:	Not reported
Pending Nov:	N
IEMA:	Not reported
Equipment Type:	Not reported
Equipment:	Not reported
Last Passing Date:	Not reported
Test Expire Date:	Not reported

MAP FINDINGS  
FOCUS MAP 3

Map ID	Site	Database(s)	EPA ID Number
81	<b>FORTH PRAIRIE SHORES</b> <b>2851 S KING DR</b> <b>CHICAGO, IL 60616</b>  UST: Facility ID: 2025304 Facility Status: CLOSED <b>Facility Type: NONE</b> Owner Id: U0005360 Owner Name: Forth Prairie Shores Partnership Owner Address: 2851 S King Dr Owner City,St,Zip: Chicago, IL 60616  Tank Number: 1 <b>Tank Status: Abandoned in place</b> Tank Capacity: 25000 Tank Substance: Heating Oil Last Used Date: 1/1/1901 OSFM First Notify Date: 3/5/1990 Red Tag Issue Date: Not reported Install Date: Not reported <b>Green Tag Decal: Not reported</b> <b>Green Tag Issue Date: Not reported</b> <b>Green Tag Expire Date: Not reported</b> Fee Due: Not reported Motor Fuel Permit Inspection Date: Not reported Motor Fuel Permit Expiration Date: Not reported MOTOR FUEL TYPE: Not reported Pending Nov: N IEMA: Not reported Equipment Type: Not reported Equipment: Not reported Last Passing Date: Not reported Test Expire Date: Not reported	IL UST	U001142471 N/A
82	<b>CHICAGO HOUSING AUTHORITY</b> <b>2822 SOUTH CALUMET</b> <b>CHICAGO, IL 60638</b>  LUST: Incident Num: 20031478 IL EPA Id: 0316565180 Product: Other Petroleum IEMA Date: 10/08/2003 Project Manager: Bauer Project Manager Phone: (217) 782-3335 Email: Brian.Bauer@illinois.gov PRP Name: Not reported PRP Contact: Not reported PRP Address: Not reported PRP City,St,Zip: Not reported PRP Phone: Not reported Site Classification: Not reported Section 57.5(g) Letter: P.A. Date Section 57.5(g) Letter: 03/31/2004 Non LUST Determination Letter: Not reported 20 Report Received: Not reported 45 Report Received: Not reported <b>NFA/NFR Letter: Not reported</b> NFR Date Recorded: Not reported	IL LUST	S106058462 N/A

MAP FINDINGS  
FOCUS MAP 3

Map ID	Site	Database(s)	EPA ID Number
83	<b>FORMER REESE HUMANA MICHAEL 547 E. 29TH STREET CHICAGO, IL 60616</b>	<b>IL UST</b>	<b>U003668132 N/A</b>
	UST: Facility ID: 2036993 Facility Status: EXEMPT <b>Facility Type: NONE</b> Owner Id: U0028125 Owner Name: City of Chicago Department of Housing and Economic Development Owner Address: 121 N La Salle St 10th Fl Owner City,St,Zip: Chicago, IL 60602  Tank Number: 1 <b>Tank Status: Exempt from registration</b> Tank Capacity: 500 Tank Substance: Heating Oil Last Used Date: 12/31/1973 OSFM First Notify Date: 1/1/1902 Red Tag Issue Date: Not reported Install Date: Not reported <b>Green Tag Decal: Not reported</b> <b>Green Tag Issue Date: Not reported</b> <b>Green Tag Expire Date: Not reported</b> Fee Due: Not reported Motor Fuel Permit Inspection Date: Not reported Motor Fuel Permit Expiration Date: Not reported MOTOR FUEL TYPE: Not reported Pending Nov: N IEMA: Not reported Equipment Type: Not reported Equipment: Not reported Last Passing Date: Not reported Test Expire Date: Not reported		
83	<b>HUMANA MICHAEL REESE HOSPITAL 547 E 29TH ST CHICAGO, IL 60616</b>	<b>RCRA NonGen / NLR FINDS</b>	<b>1000862009 ILD984919050</b>
	RCRA NonGen / NLR: Date form received by agency: 11/01/2007 Facility name: HUMANA MICHAEL REESE HOSPITAL Facility address: 547 E 29TH ST CHICAGO, IL 60616 EPA ID: ILD984919050 Contact: ENV COORDINATOR Contact address: Not reported Not reported Contact country: US Contact telephone: (312) 791-2360 Contact email: Not reported EPA Region: 05 Classification: Non-Generator Description: Handler: Non-Generators do not presently generate hazardous waste  Owner/Operator Summary: Owner/operator name: HUMANA MICHAEL REESE HOSPITAL Owner/operator address: 2929 S ELLIS AVE CHICAGO, IL 60616		

MAP FINDINGS  
FOCUS MAP 3

Map ID      Site      Database(s)      EPA ID Number

---

**HUMANA MICHAEL REESE HOSPITAL (Continued)**

**1000862009**

Owner/operator country:      Not reported  
Owner/operator telephone:      (312) 791-3545  
Legal status:      Private  
Owner/Operator Type:      Owner  
Owner/Op start date:      Not reported  
Owner/Op end date:      Not reported

Handler Activities Summary:

U.S. importer of hazardous waste:      No  
Mixed waste (haz. and radioactive):      No  
Recycler of hazardous waste:      No  
Transporter of hazardous waste:      No  
Treater, storer or disposer of HW:      No  
Underground injection activity:      No  
On-site burner exemption:      No  
Furnace exemption:      No  
Used oil fuel burner:      No  
Used oil processor:      No  
User oil refiner:      No  
Used oil fuel marketer to burner:      No  
Used oil Specification marketer:      No  
Used oil transfer facility:      No  
Used oil transporter:      No

Historical Generators:

Date form received by agency: 09/24/1992  
Site name:      HUMANA MICHAEL REESE HOSPITAL  
Classification:      Large Quantity Generator  
  
. Waste code:      D001  
. Waste name:      IGNITABLE WASTE  
  
Violation Status:      No violations found

FINDS:

Registry ID:      110005925865

Environmental Interest/Information System

ACES (Illinois - Agency Compliance And Enforcement System) is the Illinois EPA Project to facilitate the permitting operations

RCRAInfo is a national information system that supports the Resource Conservation and Recovery Act (RCRA) program through the tracking of events and activities related to facilities that generate, transport, and treat, store, or dispose of hazardous waste. RCRAInfo allows RCRA program staff to track the notification, permit, compliance, and corrective action activities required under RCRA.

MAP FINDINGS  
FOCUS MAP 3

Map ID	Site	Database(s)	EPA ID Number
84	<b>CHICAGO, CITY OF</b> <b>300 EAST 29TH ST.</b> <b>CHICAGO, IL 60616</b>	IL LUST	S105225851 N/A
	LUST: Incident Num: 990184 IL EPA Id: 0316335131 Product: Gasoline IEMA Date: 01/28/1999 Project Manager: Rahman (Putrich) Project Manager Phone: Not reported Email: Not reported PRP Name: City of Chicago, Dept. of Environment PRP Contact: Kimberly A. Harms PRP Address: 30 North La Salle, Suite 2500 PRP City,St,Zip: Chicago, IL 60602 PRP Phone: 3127444034 Site Classification: Not reported Section 57.5(g) Letter: 732 Date Section 57.5(g) Letter: Not reported Non LUST Determination Letter: Not reported 20 Report Received: 02/22/1999 45 Report Received: 04/07/1999 <b>NFA/NFR Letter: 06/29/2009</b> NFR Date Recorded: 07/10/2009		
85	<b>PRAIRIE SHORES PLAZA SHOPPING CENTER</b> <b>2901-2919 S. VERNON</b> <b>CHICAGO, IL 60616</b>	IL UST	U003995180 N/A
	UST: Facility ID: 2042820 Facility Status: EXEMPT <b>Facility Type: COMMERCIAL / RETAIL</b> Owner Id: U0031695 Owner Name: Draper & Kramer Owner Address: 33 W Monroe Owner City,St,Zip: Chicago, IL 60603  Tank Number: 1 <b>Tank Status: Exempt from registration</b> Tank Capacity: 6000 Tank Substance: Gasoline Last Used Date: 12/31/1973 OSFM First Notify Date: 6/21/2005 Red Tag Issue Date: Not reported Install Date: Not reported <b>Green Tag Decal: Not reported</b> <b>Green Tag Issue Date: Not reported</b> <b>Green Tag Expire Date: Not reported</b> Fee Due: Not reported Motor Fuel Permit Inspection Date: Not reported Motor Fuel Permit Expiration Date: Not reported MOTOR FUEL TYPE: Not reported Pending Nov: N IEMA: Not reported Equipment Type: Not reported Equipment: Not reported Last Passing Date: Not reported Test Expire Date: Not reported		

MAP FINDINGS  
FOCUS MAP 3

Map ID Site Database(s) EPA ID Number

**PRAIRIE SHORES PLAZA SHOPPING CENTER (Continued)**

**U003995180**

Tank Number: 2  
**Tank Status:** Exempt from registration  
 Tank Capacity: 6000  
 Tank Substance: Gasoline  
 Last Used Date: 12/31/1973  
 OSFM First Notify Date: 6/21/2005  
 Red Tag Issue Date: Not reported  
 Install Date: Not reported  
**Green Tag Decal:** Not reported  
**Green Tag Issue Date:** Not reported  
**Green Tag Expire Date:** Not reported  
 Fee Due: Not reported  
 Motor Fuel Permit Inspection Date: Not reported  
 Motor Fuel Permit Expiration Date: Not reported  
 MOTOR FUEL TYPE: Not reported  
 Pending Nov: N  
 IEMA: Not reported  
 Equipment Type: Not reported  
 Equipment: Not reported  
 Last Passing Date: Not reported  
 Test Expire Date: Not reported

Tank Number: 3  
**Tank Status:** Exempt from registration  
 Tank Capacity: 8000  
 Tank Substance: Gasoline  
 Last Used Date: 12/31/1973  
 OSFM First Notify Date: 6/21/2005  
 Red Tag Issue Date: Not reported  
 Install Date: Not reported  
**Green Tag Decal:** Not reported  
**Green Tag Issue Date:** Not reported  
**Green Tag Expire Date:** Not reported  
 Fee Due: Not reported  
 Motor Fuel Permit Inspection Date: Not reported  
 Motor Fuel Permit Expiration Date: Not reported  
 MOTOR FUEL TYPE: Not reported  
 Pending Nov: N  
 IEMA: Not reported  
 Equipment Type: Not reported  
 Equipment: Not reported  
 Last Passing Date: Not reported  
 Test Expire Date: Not reported

86

**R R DONNELLEY & SONS**  
**2401-2421 COTTAGE GROVE AVE**  
**CHICAGO, IL 60616**

**IL UST U003667859**  
**N/A**

UST:  
 Facility ID: 2036681  
 Facility Status: EXEMPT  
**Facility Type:** NONE  
 Owner Id: U0026863  
 Owner Name: R R Donnelley & Sons  
 Owner Address: 350 East 22Nd Street  
 Owner City,St,Zip: Chicago, IL 60616

MAP FINDINGS  
FOCUS MAP 3

Map ID Site Database(s) EPA ID Number

**R R DONNELLEY & SONS (Continued)**

**U003667859**

Tank Number: 1  
**Tank Status:** **Exempt from registration**  
 Tank Capacity: 1500  
 Tank Substance: Heating Oil  
 Last Used Date: 12/31/1973  
 OSFM First Notify Date: 1/1/1902  
 Red Tag Issue Date: Not reported  
 Install Date: Not reported  
**Green Tag Decal:** **Not reported**  
**Green Tag Issue Date:** **Not reported**  
**Green Tag Expire Date:** **Not reported**  
 Fee Due: Not reported  
 Motor Fuel Permit Inspection Date: Not reported  
 Motor Fuel Permit Expiration Date: Not reported  
 MOTOR FUEL TYPE: Not reported  
 Pending Nov: N  
 IEMA: Not reported  
 Equipment Type: Not reported  
 Equipment: Not reported  
 Last Passing Date: Not reported  
 Test Expire Date: Not reported

Tank Number: 2  
**Tank Status:** **Exempt from registration**  
 Tank Capacity: 1500  
 Tank Substance: Heating Oil  
 Last Used Date: 12/31/1973  
 OSFM First Notify Date: 1/1/1902  
 Red Tag Issue Date: Not reported  
 Install Date: Not reported  
**Green Tag Decal:** **Not reported**  
**Green Tag Issue Date:** **Not reported**  
**Green Tag Expire Date:** **Not reported**  
 Fee Due: Not reported  
 Motor Fuel Permit Inspection Date: Not reported  
 Motor Fuel Permit Expiration Date: Not reported  
 MOTOR FUEL TYPE: Not reported  
 Pending Nov: N  
 IEMA: Not reported  
 Equipment Type: Not reported  
 Equipment: Not reported  
 Last Passing Date: Not reported  
 Test Expire Date: Not reported

Tank Number: 3  
**Tank Status:** **Exempt from registration**  
 Tank Capacity: 1000  
 Tank Substance: Heating Oil  
 Last Used Date: 12/31/1973  
 OSFM First Notify Date: 1/1/1902  
 Red Tag Issue Date: Not reported  
 Install Date: Not reported  
**Green Tag Decal:** **Not reported**  
**Green Tag Issue Date:** **Not reported**  
**Green Tag Expire Date:** **Not reported**

MAP FINDINGS  
FOCUS MAP 3

Map ID Site Database(s) EPA ID Number

**R R DONNELLEY & SONS (Continued)**

**U003667859**

Fee Due: Not reported  
 Motor Fuel Permit Inspection Date: Not reported  
 Motor Fuel Permit Expiration Date: Not reported  
 MOTOR FUEL TYPE: Not reported  
 Pending Nov: N  
 IEMA: Not reported  
 Equipment Type: Not reported  
 Equipment: Not reported  
 Last Passing Date: Not reported  
 Test Expire Date: Not reported

**86 MCCORMICK PLACE EXPANSION  
2241 S COTTAGE GROVE  
CHICAGO, IL 60616**

**IL UST U003715084  
N/A**

UST:  
 Facility ID: 2039206  
 Facility Status: EXEMPT  
**Facility Type: CITY / TOWN**  
 Owner Id: U0028975  
 Owner Name: Metropolitan Pier &n Exposition  
 Owner Address: 875 N Michigan John Hancock Center  
 Owner City,St,Zip: Chicago, IL 60611

Tank Number: 1  
**Tank Status: Exempt from registration**  
 Tank Capacity: 6000  
 Tank Substance: Heating Oil  
 Last Used Date: 12/31/1973  
 OSFM First Notify Date: 9/21/1999  
 Red Tag Issue Date: Not reported  
 Install Date: Not reported  
**Green Tag Decal: Not reported**  
**Green Tag Issue Date: Not reported**  
**Green Tag Expire Date: Not reported**  
 Fee Due: Not reported  
 Motor Fuel Permit Inspection Date: Not reported  
 Motor Fuel Permit Expiration Date: Not reported  
 MOTOR FUEL TYPE: Not reported  
 Pending Nov: N  
 IEMA: Not reported  
 Equipment Type: Not reported  
 Equipment: Not reported  
 Last Passing Date: Not reported  
 Test Expire Date: Not reported

**86 MCCORMICK PLACE WEST  
2403 S. COTTAGE GROVE  
CHICAGO, IL 60616**

**IL UST U004022826  
N/A**

UST:  
 Facility ID: 2043059  
 Facility Status: EXEMPT  
**Facility Type: NONE**  
 Owner Id: U0022402  
 Owner Name: Metropolitan Pier & Exposition Authority



MAP FINDINGS  
FOCUS MAP 3

Map ID	Site	Database(s)	EPA ID Number
--------	------	-------------	---------------

**MCCORMICK PLACE WEST (Continued)**

**U004022826**

Owner Address: 2301 S. Lake Shore Drive  
Owner City,St,Zip: Chicago, IL 60616

Tank Number: 1  
**Tank Status: Exempt from registration**  
Tank Capacity: 1000  
Tank Substance: Heating Oil  
Last Used Date: 12/31/1973  
OSFM First Notify Date: Not reported  
Red Tag Issue Date: Not reported  
Install Date: Not reported  
**Green Tag Decal: Not reported**  
**Green Tag Issue Date: Not reported**  
**Green Tag Expire Date: Not reported**  
Fee Due: Not reported  
Motor Fuel Permit Inspection Date: Not reported  
Motor Fuel Permit Expiration Date: Not reported  
MOTOR FUEL TYPE: Not reported  
Pending Nov: N  
IEMA: Not reported  
Equipment Type: Not reported  
Equipment: Not reported  
Last Passing Date: Not reported  
Test Expire Date: Not reported

87

**IIT RESEARCH INSTITUTE  
10 W 30TH ST  
CHICAGO, IL 60616**

**CORRACTS 1000129841  
RCRA-SQG ILD005447826**

CORRACTS:

EPA ID: ILD005447826  
EPA Region: 5  
Area Name: ENTIRE FACILITY  
Actual Date: 20090501  
Action: CA070NO - RFA Determination Of Need For An RFI, RFI is Not Necessary  
NAICS Code(s): 339999  
All Other Miscellaneous Manufacturing  
Original schedule date: Not reported  
Schedule end date: Not reported

EPA ID: ILD005447826  
EPA Region: 5  
Area Name: ENTIRE FACILITY  
Actual Date: 19931231  
Action: CA075LO - CA Prioritization, Facility or area was assigned a low corrective action priority  
NAICS Code(s): 339999  
All Other Miscellaneous Manufacturing  
Original schedule date: Not reported  
Schedule end date: Not reported

RCRA-SQG:

Date form received by agency: 04/01/2006  
Facility name: IIT RESEARCH INSTITUTE  
Facility address: 10 W 30TH ST  
CHICAGO, IL 60616

MAP FINDINGS  
FOCUS MAP 3

Map ID	Site	Database(s)	EPA ID Number
--------	------	-------------	---------------

**IIT RESEARCH INSTITUTE (Continued)**

**1000129841**

EPA ID: ILD005447826  
 Contact: ENV COORDINATOR  
 Contact address: Not reported  
 Not reported  
 Contact country: US  
 Contact telephone: (312) 567-4236  
 Contact email: Not reported  
 EPA Region: 05  
 Land type: Private  
 Classification: Small Small Quantity Generator  
 Description: Handler: generates more than 100 and less than 1000 kg of hazardous waste during any calendar month and accumulates less than 6000 kg of hazardous waste at any time; or generates 100 kg or less of hazardous waste during any calendar month, and accumulates more than 1000 kg of hazardous waste at any time

**Owner/Operator Summary:**

Owner/operator name: IIT RESEARCH INSTITUTE  
 Owner/operator address: Not reported  
 Not reported  
 Owner/operator country: US  
 Owner/operator telephone: Not reported  
 Legal status: Private  
 Owner/Operator Type: Operator  
 Owner/Op start date: 01/01/1900  
 Owner/Op end date: Not reported

Owner/operator name: IIT RESEARCH INSTITUTE  
 Owner/operator address: ADDRESS NOT REPORTED  
 CITY NOT REPORTED, AK 99998  
 Owner/operator country: Not reported  
 Owner/operator telephone: (312) 555-1212  
 Legal status: Private  
 Owner/Operator Type: Owner  
 Owner/Op start date: Not reported  
 Owner/Op end date: Not reported

Owner/operator name: NAME NOT REPORTED  
 Owner/operator address: ADDRESS NOT REPORTED  
 CITY NOT REPORTED, AK 99998  
 Owner/operator country: Not reported  
 Owner/operator telephone: (312) 555-1212  
 Legal status: Private  
 Owner/Operator Type: Operator  
 Owner/Op start date: Not reported  
 Owner/Op end date: Not reported

Owner/operator name: IIT RESEARCH INSTITUTE  
 Owner/operator address: Not reported  
 Not reported  
 Owner/operator country: US  
 Owner/operator telephone: Not reported  
 Legal status: Private  
 Owner/Operator Type: Owner  
 Owner/Op start date: 01/01/1900  
 Owner/Op end date: Not reported

MAP FINDINGS  
FOCUS MAP 3

Map ID Site Database(s) EPA ID Number

**IIT RESEARCH INSTITUTE (Continued)**

**1000129841**

Handler Activities Summary:

U.S. importer of hazardous waste: No  
Mixed waste (haz. and radioactive): No  
Recycler of hazardous waste: No  
Transporter of hazardous waste: No  
Treater, storer or disposer of HW: No  
Underground injection activity: No  
On-site burner exemption: No  
Furnace exemption: No  
Used oil fuel burner: No  
Used oil processor: No  
User oil refiner: No  
Used oil fuel marketer to burner: No  
Used oil Specification marketer: No  
Used oil transfer facility: No  
Used oil transporter: No

Historical Generators:

Date form received by agency: 02/26/1990  
Site name: IIT RESEARCH INSTITUTE  
Classification: Large Quantity Generator

Date form received by agency: 01/23/1987  
Site name: IIT RESEARCH INSTITUTE  
Classification: Large Quantity Generator

. Waste code: F002  
. Waste name: THE FOLLOWING SPENT HALOGENATED SOLVENTS: TETRACHLOROETHYLENE, METHYLENE CHLORIDE, TRICHLOROETHYLENE, 1,1,1-TRICHLOROETHANE, CHLOROBENZENE, 1,1,2-TRICHLORO-1,2,2-TRIFLUOROETHANE, ORTHO-DICHLOROBENZENE, TRICHLOROFLUOROMETHANE, AND 1,1,2, TRICHLOROETHANE; ALL SPENT SOLVENT MIXTURES/BLENDS CONTAINING, BEFORE USE, A TOTAL OF TEN PERCENT OR MORE (BY VOLUME) OF ONE OR MORE OF THE ABOVE HALOGENATED SOLVENTS OR THOSE SOLVENTS LISTED IN F001, F004, AND F005; AND STILL BOTTOMS FROM THE RECOVERY OF THESE SPENT SOLVENTS AND SPENT SOLVENT MIXTURES.

. Waste code: F003  
. Waste name: THE FOLLOWING SPENT NONHALOGENATED SOLVENTS: XYLENE, ACETONE, ETHYL ACETATE, ETHYL BENZENE, ETHYL ETHER, METHYL ISOBUTYL KETONE, N-BUTYL ALCOHOL, CYCLOHEXANONE, AND METHANOL; ALL SPENT SOLVENT MIXTURES/BLENDS CONTAINING, BEFORE USE, ONLY THE ABOVE SPENT NONHALOGENATED SOLVENTS; AND ALL SPENT SOLVENT MIXTURES/BLENDS CONTAINING, BEFORE USE, ONE OR MORE OF THE ABOVE NONHALOGENATED SOLVENTS, AND A TOTAL OF TEN PERCENT OR MORE (BY VOLUME) OF ONE OR MORE OF THOSE SOLVENTS LISTED IN F001, F002, F004, AND F005; AND STILL BOTTOMS FROM THE RECOVERY OF THESE SPENT SOLVENTS AND SPENT SOLVENT MIXTURES.

. Waste code: F004  
. Waste name: THE FOLLOWING SPENT NONHALOGENATED SOLVENTS: CRESOLS, CRESYLIC ACID, AND NITROBENZENE; AND THE STILL BOTTOMS FROM THE RECOVERY OF THESE SOLVENTS; ALL SPENT SOLVENT MIXTURES/BLENDS CONTAINING, BEFORE USE, A TOTAL OF TEN PERCENT OR MORE (BY VOLUME) OF ONE OR MORE OF THE ABOVE NONHALOGENATED SOLVENTS OR THOSE SOLVENTS LISTED IN F001, F002, AND F005; AND STILL BOTTOMS FROM THE RECOVERY OF THESE SPENT SOLVENTS AND

MAP FINDINGS  
FOCUS MAP 3

Map ID	Site	Database(s)	EPA ID Number
--------	------	-------------	---------------

**IIT RESEARCH INSTITUTE (Continued)**

**1000129841**

SPENT SOLVENT MIXTURES.

- . Waste code: F005
- . Waste name: THE FOLLOWING SPENT NONHALOGENATED SOLVENTS: TOLUENE, METHYL ETHYL KETONE, CARBON DISULFIDE, ISOBUTANOL, PYRIDINE, BENZENE, 2-ETHOXYETHANOL, AND 2-NITROPROPANE; ALL SPENT SOLVENT MIXTURES/BLENDS CONTAINING, BEFORE USE, A TOTAL OF TEN PERCENT OR MORE (BY VOLUME) OF ONE OR MORE OF THE ABOVE NONHALOGENATED SOLVENTS OR THOSE SOLVENTS LISTED IN F001, F002, OR F004; AND STILL BOTTOMS FROM THE RECOVERY OF THESE SPENT SOLVENTS AND SPENT SOLVENT MIXTURES.
- . Waste code: U220
- . Waste name: BENZENE, METHYL- (OR) TOLUENE
- . Waste code: U239
- . Waste name: BENZENE, DIMETHYL- (I,T) (OR) XYLENE (I)

Corrective Action Summary:

Event date: 12/31/1993  
Event: CA Prioritization, Facility or area was assigned a low corrective action priority.

Event date: 05/01/2009  
Event: RFA Determination Of Need For An RFI, RFI is Not Necessary;

Violation Status: No violations found

Evaluation Action Summary:

Evaluation date: 05/04/1989  
Evaluation: COMPLIANCE EVALUATION INSPECTION ON-SITE  
Area of violation: Not reported  
Date achieved compliance: Not reported  
Evaluation lead agency: State

Evaluation date: 01/29/1988  
Evaluation: COMPLIANCE EVALUATION INSPECTION ON-SITE  
Area of violation: Not reported  
Date achieved compliance: Not reported  
Evaluation lead agency: State

89

**PERSHING SCHOOL  
3113 S RHODES  
CHICAGO, IL 60616**

**RCRA-SQG 1001116744  
FINDS ILR000027698  
IL AIRS  
IL BOL**

RCRA-SQG:

Date form received by agency: 09/17/1996  
Facility name: PERSHING SCHOOL  
Facility address: 3113 S RHODES  
CHICAGO, IL 60616  
EPA ID: ILR000027698  
Contact: OLGA SAUNDERS  
Contact address: 3113 S RHODES  
CHICAGO, IL 60616  
Contact country: US  
Contact telephone: (312) 535-9272  
Contact email: Not reported  
EPA Region: 05

MAP FINDINGS  
FOCUS MAP 3

Map ID Site Database(s) EPA ID Number

**PERSHING SCHOOL (Continued)**

**1001116744**

Classification: Small Small Quantity Generator  
Description: Handler: generates more than 100 and less than 1000 kg of hazardous waste during any calendar month and accumulates less than 6000 kg of hazardous waste at any time; or generates 100 kg or less of hazardous waste during any calendar month, and accumulates more than 1000 kg of hazardous waste at any time

Owner/Operator Summary:

Owner/operator name: CHICAGO PUBLIC SCHOOLS  
Owner/operator address: 1819 W PERSHING RD  
CHICAGO, IL 60609  
Owner/operator country: Not reported  
Owner/operator telephone: (312) 535-7039  
Legal status: Municipal  
Owner/Operator Type: Owner  
Owner/Op start date: Not reported  
Owner/Op end date: Not reported

Handler Activities Summary:

U.S. importer of hazardous waste: No  
Mixed waste (haz. and radioactive): No  
Recycler of hazardous waste: No  
Transporter of hazardous waste: No  
Treater, storer or disposer of HW: No  
Underground injection activity: No  
On-site burner exemption: No  
Furnace exemption: No  
Used oil fuel burner: No  
Used oil processor: No  
Used oil refiner: No  
Used oil fuel marketer to burner: No  
Used oil Specification marketer: No  
Used oil transfer facility: No  
Used oil transporter: No

. Waste code: D008  
. Waste name: LEAD

Violation Status: No violations found

FINDS:

Registry ID: 110001286073

Environmental Interest/Information System

AFS (Aerometric Information Retrieval System (AIRS) Facility Subsystem) replaces the former Compliance Data System (CDS), the National Emission Data System (NEDS), and the Storage and Retrieval of Aerometric Data (SAROAD). AIRS is the national repository for information concerning airborne pollution in the United States. AFS is used to track emissions and compliance data from industrial plants. AFS data are utilized by states to prepare State Implementation Plans to comply with regulatory programs and by EPA as an input for the estimation of total national emissions. AFS is undergoing a major redesign to support facility operating permits required under Title V of the Clean Air Act.

MAP FINDINGS  
FOCUS MAP 3

Map ID	Site	Database(s)	EPA ID Number
--------	------	-------------	---------------

**PERSHING SCHOOL (Continued)**

**1001116744**

ACES (Illinois - Agency Compliance And Enforcement System) is the Illinois EPA Project to facilitate the permitting operations

RCRAInfo is a national information system that supports the Resource Conservation and Recovery Act (RCRA) program through the tracking of events and activities related to facilities that generate, transport, and treat, store, or dispose of hazardous waste. RCRAInfo allows RCRA program staff to track the notification, permit, compliance, and corrective action activities required under RCRA.

AIR MINOR

IL AIRS:

Facility ID:	2923
ID Number:	031600CHS
Year:	Not reported
Contact Name:	Not reported
Contact Title:	Not reported
Contact Tele:	Not reported
Contact Extention:	Not reported
Contact EMail:	Not reported
Contact Fax:	Not reported
Cease Operation Date:	1/1/1901
SIC Code:	8211
Address Type Code:	LOC

BOL:

Site Id:	170000045341
Inv Num:	0316355040
Interest Name:	Pershing
Interest Type:	BOL
Media Code:	LAND

**90 MICHAEL REESE/CARNOTITE REDUCTION  
2929 S. ELLIS AVENUE  
CHICAGO, IL 60616**

**CERCLIS 1012209901  
ILN000510371**

CERCLIS:

Site ID:	0510371
EPA ID:	ILN000510371
Facility County:	COOK
Short Name:	MICHAEL REESE/CARNOTITE R
Congressional District:	07
IFMS ID:	B5TJ
SMSA Number:	Not reported
USGC Hydro Unit:	Not reported
Federal Facility:	Not a Federal Facility
DMNSN Number:	0.00000
Site Orphan Flag:	Not reported
RCRA ID:	Not reported
USGS Quadrangle:	Not reported
Site Init By Prog:	R
NFRAP Flag:	Not reported
Parent ID:	Not reported
RST Code:	Not reported
EPA Region:	05

MAP FINDINGS  
FOCUS MAP 3

Map ID	Site	Database(s)	EPA ID Number
--------	------	-------------	---------------

**MICHAEL REESE/CARNOTITE REDUCTION (Continued)**

**1012209901**

Classification: Not reported  
 Site Settings Code: Not reported  
 NPL Status: Not on the NPL  
 DMNSN Unit Code: Not reported  
 RBRAC Code: Not reported  
 RResp Fed Agency Code: Not reported  
 Non NPL Status: Removal Only Site (No Site Assessment Work Needed)  
 Non NPL Status Date: 07/16/09  
 Site Fips Code: 17031  
 CC Concurrence Date: / /  
 CC Concurrence FY: Not reported  
 Alias EPA ID: Not reported  
 Site FUDS Flag: Not reported

CERCLIS Site Contact Name(s):

Contact ID: 5270386.00000  
 Contact Name: VERNETA J. SIMON  
 Contact Tel: (312) 886-3601  
 Contact Title: On-Scene Coordinator (OSC)  
 Contact Email: Not reported

Contact ID: 13004179.00000  
 Contact Name: Teresa Jones  
 Contact Tel: (312) 886-0725  
 Contact Title: Community Involvement Coordinator  
 Contact Email: jones.teresa@epa.gov

CERCLIS Site Alias Name(s):

Alias ID: 101  
 Alias Name: MICHAEL REESE HOSPITAL MERCURY SITE  
 Alias Address: Not reported  
 Not reported  
 Alias ID: 102  
 Alias Name: MICHAEL REESE HOSPITAL MERCURY  
 Alias Address: 2929 S. ELLIS AVENUE  
 CHICAGO, IL 606163395

Alias ID: 101  
 Alias Comments: Not reported  
 Site Description: On July 6, 2009 approximately 35 sphygmometers, which had been staged in the former Meyer House facility for recovery and disposal, had been discarded in the southern section of the courtyard. Approximately 20 of these devices, which contained metallic mercury, were found to have been broken, resulting in the release of mercury. The PRP is conducting an emergency removal action to clean up the mercury with US EPA oversight and air monitoring support.

90

**MICHAEL REESE MEDICAL CTR.  
2929 SOUTH ELLIS AVE., POWER PLANT  
CHICAGO, IL 60616**

**IL LUST S103688303  
N/A**

LUST:

Incident Num: 911651  
 IL EPA Id: 0316335013  
 Product: Fuel Oil  
 IEMA Date: 06/17/1991  
 Project Manager: Weller  
 Project Manager Phone: (217) 524-4647  
 Email: Melinda.Weller@illinois.gov

MAP FINDINGS  
FOCUS MAP 3

Map ID	Site	Database(s)	EPA ID Number
	<b>MICHAEL REESE MEDICAL CTR. (Continued)</b>		<b>S103688303</b>
	PRP Name: Michael Reese Medical Ctr. PRP Contact: Richard Remmers PRP Address: Lake Shore Dr. at 31st St. PRP City,St,Zip: Chicago, IL 60616 PRP Phone: Not reported Site Classification: Not reported Section 57.5(g) Letter: 731 Date Section 57.5(g) Letter: Not reported Non LUST Determination Letter: Not reported 20 Report Received: 06/27/1991 45 Report Received: 08/05/1991 <b>NFA/NFR Letter: 05/09/1997</b> NFR Date Recorded: 04/19/1999		
<b>90</b>	<b>MICHAEL REESE HOSPITAL AND MEDICAL CTR 2929 S ELLIS CHICAGO, IL 60616</b>	<b>RCRA-SQG</b>	<b>1000239080 ILD982625006</b>
	RCRA-SQG: Date form received by agency: 03/01/1998 Facility name: MICHAEL REESE HOSPITAL AND MEDICAL CTR Site name: COLUMBIA MICHAEL REESE HOSP MC Facility address: 2929 S ELLIS CHICAGO, IL 60616 EPA ID: ILD982625006 Contact: SANDRA CHAMBERS Contact address: Not reported Not reported Contact country: US Contact telephone: (312) 791-3545 Contact email: Not reported EPA Region: 05 Land type: Private Classification: Small Small Quantity Generator Description: Handler: generates more than 100 and less than 1000 kg of hazardous waste during any calendar month and accumulates less than 6000 kg of hazardous waste at any time; or generates 100 kg or less of hazardous waste during any calendar month, and accumulates more than 1000 kg of hazardous waste at any time		
	Handler Activities Summary: U.S. importer of hazardous waste: No Mixed waste (haz. and radioactive): No Recycler of hazardous waste: No Transporter of hazardous waste: No Treater, storer or disposer of HW: No Underground injection activity: No On-site burner exemption: No Furnace exemption: No Used oil fuel burner: No Used oil processor: No User oil refiner: No Used oil fuel marketer to burner: No Used oil Specification marketer: No Used oil transfer facility: No Used oil transporter: No		



MAP FINDINGS  
FOCUS MAP 3

Map ID      Site      Database(s)      EPA ID Number

---

**MICHAEL REESE HOSPITAL AND MEDICAL CTR (Continued)**

**1000239080**

Historical Generators:

Date form received by agency: 03/01/1996

Site name: MICHAEL REESE HOSPITAL & M/C

Classification: Large Quantity Generator

Date form received by agency: 03/01/1994

Site name: MICHAEL REESE HOSPITAL & M/C

Classification: Large Quantity Generator

Date form received by agency: 03/01/1992

Site name: HUMANA HOSPITAL ILLINOIS INC

Classification: Large Quantity Generator

Date form received by agency: 04/21/1989

Site name: MICHAEL REESE HOSPITAL AND MEDICAL CTR

Classification: Small Quantity Generator

. Waste code: D000

. Waste name: Not Defined

. Waste code: D001

. Waste name: IGNITABLE WASTE

. Waste code: D002

. Waste name: CORROSIVE WASTE

. Waste code: D003

. Waste name: REACTIVE WASTE

. Waste code: D007

. Waste name: CHROMIUM

. Waste code: F002

. Waste name: THE FOLLOWING SPENT HALOGENATED SOLVENTS: TETRACHLOROETHYLENE, METHYLENE CHLORIDE, TRICHLOROETHYLENE, 1,1,1-TRICHLOROETHANE, CHLOROBENZENE, 1,1,2-TRICHLORO-1,2,2-TRIFLUOROETHANE, ORTHO-DICHLOROBENZENE, TRICHLOROFLUOROMETHANE, AND 1,1,2, TRICHLOROETHANE; ALL SPENT SOLVENT MIXTURES/BLENDS CONTAINING, BEFORE USE, A TOTAL OF TEN PERCENT OR MORE (BY VOLUME) OF ONE OR MORE OF THE ABOVE HALOGENATED SOLVENTS OR THOSE SOLVENTS LISTED IN F001, F004, AND F005; AND STILL BOTTOMS FROM THE RECOVERY OF THESE SPENT SOLVENTS AND SPENT SOLVENT MIXTURES.

. Waste code: F003

. Waste name: THE FOLLOWING SPENT NONHALOGENATED SOLVENTS: XYLENE, ACETONE, ETHYL ACETATE, ETHYL BENZENE, ETHYL ETHER, METHYL ISOBUTYL KETONE, N-BUTYL ALCOHOL, CYCLOHEXANONE, AND METHANOL; ALL SPENT SOLVENT MIXTURES/BLENDS CONTAINING, BEFORE USE, ONLY THE ABOVE SPENT NONHALOGENATED SOLVENTS; AND ALL SPENT SOLVENT MIXTURES/BLENDS CONTAINING, BEFORE USE, ONE OR MORE OF THE ABOVE NONHALOGENATED SOLVENTS, AND A TOTAL OF TEN PERCENT OR MORE (BY VOLUME) OF ONE OR MORE OF THOSE SOLVENTS LISTED IN F001, F002, F004, AND F005; AND STILL BOTTOMS FROM THE RECOVERY OF THESE SPENT SOLVENTS AND SPENT SOLVENT MIXTURES.

. Waste code: F005

. Waste name: THE FOLLOWING SPENT NONHALOGENATED SOLVENTS: TOLUENE, METHYL ETHYL

MAP FINDINGS  
FOCUS MAP 3

Map ID	Site	Database(s)	EPA ID Number
--------	------	-------------	---------------

**MICHAEL REESE HOSPITAL AND MEDICAL CTR (Continued)**

**1000239080**

KETONE, CARBON DISULFIDE, ISOBUTANOL, PYRIDINE, BENZENE, 2-ETHOXYETHANOL, AND 2-NITROPROPANE; ALL SPENT SOLVENT MIXTURES/BLENDS CONTAINING, BEFORE USE, A TOTAL OF TEN PERCENT OR MORE (BY VOLUME) OF ONE OR MORE OF THE ABOVE NONHALOGENATED SOLVENTS OR THOSE SOLVENTS LISTED IN F001, F002, OR F004; AND STILL BOTTOMS FROM THE RECOVERY OF THESE SPENT SOLVENTS AND SPENT SOLVENT MIXTURES.

Facility Has Received Notices of Violations:

Regulation violated: SR - 722.141(a)  
 Area of violation: Generators - Records/Reporting  
 Date violation determined: 09/07/1999  
 Date achieved compliance: 02/03/2000  
 Violation lead agency: State  
 Enforcement action: VIOLATION NOTICE (VN)  
 Enforcement action date: 09/13/1999  
 Enf. disposition status: Not reported  
 Enf. disp. status date: Not reported  
 Enforcement lead agency: State  
 Proposed penalty amount: Not reported  
 Final penalty amount: Not reported  
 Paid penalty amount: Not reported

Evaluation Action Summary:

Evaluation date: 06/14/2000  
 Evaluation: COMPLIANCE EVALUATION INSPECTION ON-SITE  
 Area of violation: Not reported  
 Date achieved compliance: Not reported  
 Evaluation lead agency: State

Evaluation date: 09/07/1999  
 Evaluation: NON-FINANCIAL RECORD REVIEW  
 Area of violation: Generators - Records/Reporting  
 Date achieved compliance: 02/03/2000  
 Evaluation lead agency: State

Evaluation date: 05/12/1994  
 Evaluation: COMPLIANCE EVALUATION INSPECTION ON-SITE  
 Area of violation: Not reported  
 Date achieved compliance: Not reported  
 Evaluation lead agency: State

90

**MICHAEL REESE HOSPITAL CAMPUS-ADM SVCS BLDG  
 2929 SOUTH ELLIS AVENUE  
 CHICAGO, IL 60616**

**IL LUST U001142816  
 IL UST N/A**

LUST:

Incident Num: 983092  
 IL EPA Id: 0316335013  
 Product: Fuel Oil  
 IEMA Date: 12/17/1998  
 Project Manager: Weller  
 Project Manager Phone: (217) 524-4647  
 Email: Melinda.Weller@illinois.gov  
 PRP Name: Doctors Community Health Care Corporation  
 PRP Contact: John Roach  
 PRP Address: 2929 South Ellis Ave.  
 PRP City,St,Zip: Chicago, IL  
 PRP Phone: 3127915749

MAP FINDINGS  
FOCUS MAP 3

Map ID	Site	Database(s)	EPA ID Number
--------	------	-------------	---------------

**MICHAEL REESE HOSPITAL CAMPUS-ADM SVCS BLDG (Continued)**

**U001142816**

Site Classification: Not reported  
 Section 57.5(g) Letter: 732  
 Date Section 57.5(g) Letter: Not reported  
 Non LUST Determination Letter: Not reported  
 20 Report Received: 01/29/1999  
 45 Report Received: 01/29/1999  
**NFA/NFR Letter: 03/02/2000**  
 NFR Date Recorded: 05/22/2000

Incident Num: 990177  
 IL EPA Id: 0316335013  
 Product: Fuel Oil  
 IEMA Date: 01/27/1999  
 Project Manager: Weller  
 Project Manager Phone: (217) 524-4647  
 Email: Melinda.Weller@illinois.gov  
 PRP Name: Michael Reese Hospital & Medical Ctr.  
 PRP Contact: John Roach  
 PRP Address: 2929 South Ellis Ave.  
 PRP City,St,Zip: Chicago, IL 60616  
 PRP Phone: 3127915749  
 Site Classification: Not reported  
 Section 57.5(g) Letter: 732  
 Date Section 57.5(g) Letter: Not reported  
 Non LUST Determination Letter: Not reported  
 20 Report Received: 03/10/1999  
 45 Report Received: 01/29/1999  
**NFA/NFR Letter: 03/02/2000**  
 NFR Date Recorded: 05/22/2000

Incident Num: 20100100  
 IL EPA Id: 0316335013  
 Product: Fuel Oil  
 IEMA Date: 02/01/2010  
 Project Manager: Boring  
 Project Manager Phone: (217) 558-4071  
 Email: Suzanne.Boring@illinois.gov  
 PRP Name: Chicago, City of - Department of Environment  
 PRP Contact: Kimberly Worthington  
 PRP Address: 30 North LaSalle Street, Suite 200  
 PRP City,St,Zip: Chicago, IL 60602  
 PRP Phone: 3127336262  
 Site Classification: Not reported  
 Section 57.5(g) Letter: 734  
 Date Section 57.5(g) Letter: Not reported  
 Non LUST Determination Letter: Not reported  
 20 Report Received: 02/08/2010  
 45 Report Received: 03/05/2010  
**NFA/NFR Letter: 06/10/2010**  
 NFR Date Recorded: 11/03/2010

Incident Num: 20100267  
 IL EPA Id: 0316335013  
 Product: Fuel Oil  
 IEMA Date: 03/22/2010  
 Project Manager: Boring  
 Project Manager Phone: (217) 558-4071

MAP FINDINGS  
FOCUS MAP 3

Map ID Site Database(s) EPA ID Number

**MICHAEL REESE HOSPITAL CAMPUS-ADM SVCS BLDG (Continued)**

**U001142816**

Email: Suzanne.Boring@illinois.gov  
 PRP Name: Not reported  
 PRP Contact: Not reported  
 PRP Address: Not reported  
 PRP City,St,Zip: Not reported  
 PRP Phone: Not reported  
 Site Classification: Not reported  
 Section 57.5(g) Letter: 734  
 Date Section 57.5(g) Letter: Not reported  
 Non LUST Determination Letter: Not reported  
 20 Report Received: 03/26/2010  
 45 Report Received: 05/19/2010  
**NFA/NFR Letter: Not reported**  
 NFR Date Recorded: Not reported

Incident Num: 20100338  
 IL EPA Id: 0316335013  
 Product: Other Petroleum  
 IEMA Date: 04/07/2010  
 Project Manager: Boring  
 Project Manager Phone: (217) 558-4071  
 Email: Suzanne.Boring@illinois.gov  
 PRP Name: Not reported  
 PRP Contact: Not reported  
 PRP Address: Not reported  
 PRP City,St,Zip: Not reported  
 PRP Phone: Not reported  
 Site Classification: Not reported  
 Section 57.5(g) Letter: 734  
 Date Section 57.5(g) Letter: Not reported  
 Non LUST Determination Letter: Not reported  
 20 Report Received: 04/15/2010  
 45 Report Received: 05/10/2010  
**NFA/NFR Letter: 08/31/2010**  
 NFR Date Recorded: 11/03/2010

Incident Num: 20100339  
 IL EPA Id: 0316335013  
 Product: Other Petroleum  
 IEMA Date: 04/07/2010  
 Project Manager: Boring  
 Project Manager Phone: (217) 558-4071  
 Email: Suzanne.Boring@illinois.gov  
 PRP Name: Not reported  
 PRP Contact: Not reported  
 PRP Address: Not reported  
 PRP City,St,Zip: Not reported  
 PRP Phone: Not reported  
 Site Classification: Not reported  
 Section 57.5(g) Letter: 734  
 Date Section 57.5(g) Letter: Not reported  
 Non LUST Determination Letter: Not reported  
 20 Report Received: 04/15/2010  
 45 Report Received: 05/10/2010  
**NFA/NFR Letter: 08/31/2010**  
 NFR Date Recorded: 11/03/2010

MAP FINDINGS  
FOCUS MAP 3

Map ID	Site	Database(s)	EPA ID Number
--------	------	-------------	---------------

**MICHAEL REESE HOSPITAL CAMPUS-ADM SVCS BLDG (Continued)**

**U001142816**

Incident Num: 20100466  
 IL EPA Id: 0316335013  
 Product: Other Petroleum  
 IEMA Date: 05/03/2010  
 Project Manager: Boring  
 Project Manager Phone: (217) 558-4071  
 Email: Suzanne.Boring@illinois.gov  
 PRP Name: Not reported  
 PRP Contact: Not reported  
 PRP Address: Not reported  
 PRP City,St,Zip: Not reported  
 PRP Phone: Not reported  
 Site Classification: Not reported  
 Section 57.5(g) Letter: 734  
 Date Section 57.5(g) Letter: Not reported  
 Non LUST Determination Letter: Not reported  
 20 Report Received: 05/10/2010  
 45 Report Received: 06/21/2010  
**NFA/NFR Letter: 10/15/2010**  
 NFR Date Recorded: 02/15/2011

Incident Num: 931373  
 IL EPA Id: 0316335013  
 Product: Gasoline  
 IEMA Date: 05/24/1993  
 Project Manager: Kessinger  
 Project Manager Phone: Not reported  
 Email: Not reported  
 PRP Name: Galen Hospital Illinois Inc.  
 PRP Contact: Cindy Lin  
 PRP Address: 500 Main St., P.O. Box 740033  
 PRP City,St,Zip: Louisville, KY 40201-7433  
 PRP Phone: Not reported  
 Site Classification: Not reported  
 Section 57.5(g) Letter: 731  
 Date Section 57.5(g) Letter: Not reported  
 Non LUST Determination Letter: Not reported  
 20 Report Received: 06/15/1993  
 45 Report Received: 07/09/1993  
**NFA/NFR Letter: 09/13/1993**  
 NFR Date Recorded: Not reported

Incident Num: 931472  
 IL EPA Id: 0316335013  
 Product: Diesel  
 IEMA Date: 06/03/1993  
 Project Manager: Weller  
 Project Manager Phone: (217) 524-4647  
 Email: Melinda.Weller@illinois.gov  
 PRP Name: Galen Hospital Illinois Inc.  
 PRP Contact: Cindy Lin  
 PRP Address: 500 Main St., P.O. Box 740033  
 PRP City,St,Zip: Louisville, KY 40201  
 PRP Phone: Not reported  
 Site Classification: Not reported  
 Section 57.5(g) Letter: 731  
 Date Section 57.5(g) Letter: Not reported

MAP FINDINGS  
FOCUS MAP 3

Map ID Site Database(s) EPA ID Number

**MICHAEL REESE HOSPITAL CAMPUS-ADM SVCS BLDG (Continued)**

**U001142816**

Non LUST Determination Letter: Not reported  
20 Report Received: 06/15/1993  
45 Report Received: 11/29/1993  
**NFA/NFR Letter: 05/09/1997**  
NFR Date Recorded: 06/15/1998

UST:

Facility ID: 2005735  
Facility Status: CLOSED  
**Facility Type: CITY / TOWN**  
Owner Id: U0028125  
Owner Name: City of Chicago Department of Housing and Economic Development  
Owner Address: 121 N La Salle St 10th Fl  
Owner City,St,Zip: Chicago, IL 60602

Tank Number: 10  
**Tank Status: Removed**  
Tank Capacity: 550  
Tank Substance: Diesel Fuel  
Last Used Date: Not reported  
OSFM First Notify Date: 3/21/1986  
Red Tag Issue Date: Not reported  
Install Date: Not reported  
**Green Tag Decal: H001931**  
**Green Tag Issue Date: 11/7/2007**  
**Green Tag Expire Date: 12/31/2009**  
Fee Due: \$0.00  
Motor Fuel Permit Inspection Date: Not reported  
Motor Fuel Permit Expiration Date: Not reported  
MOTOR FUEL TYPE: Not reported  
Pending Nov: N  
IEMA: Not reported  
Equipment Type: Not reported  
Equipment: Not reported  
Last Passing Date: Not reported  
Test Expire Date: Not reported

Tank Number: 11  
**Tank Status: Removed**  
Tank Capacity: 1000  
Tank Substance: #2 Fuel Oil  
Last Used Date: 6/29/2009  
OSFM First Notify Date: 3/21/1986  
Red Tag Issue Date: Not reported  
Install Date: 1/1/1970  
**Green Tag Decal: H001931**  
**Green Tag Issue Date: 11/7/2007**  
**Green Tag Expire Date: 12/31/2009**  
Fee Due: \$0.00  
Motor Fuel Permit Inspection Date: Not reported  
Motor Fuel Permit Expiration Date: Not reported  
MOTOR FUEL TYPE: Not reported  
Pending Nov: N  
IEMA: Not reported  
Equipment Type: Not reported  
Equipment: Not reported

MAP FINDINGS  
FOCUS MAP 3

Map ID Site Database(s) EPA ID Number

**MICHAEL REESE HOSPITAL CAMPUS-ADM SVCS BLDG (Continued)**

**U001142816**

Last Passing Date: Not reported  
Test Expire Date: Not reported

Tank Number: 12  
**Tank Status: Removed**  
Tank Capacity: 3000  
Tank Substance: Gasoline  
Last Used Date: Not reported  
OSFM First Notify Date: 3/21/1986  
Red Tag Issue Date: Not reported  
Install Date: Not reported  
**Green Tag Decal: H001931**  
**Green Tag Issue Date: 11/7/2007**  
**Green Tag Expire Date: 12/31/2009**  
Fee Due: \$0.00  
Motor Fuel Permit Inspection Date: Not reported  
Motor Fuel Permit Expiration Date: Not reported  
MOTOR FUEL TYPE: Not reported  
Pending Nov: N  
IEMA: Not reported  
Equipment Type: Not reported  
Equipment: Not reported  
Last Passing Date: Not reported  
Test Expire Date: Not reported

Tank Number: 13  
**Tank Status: Removed**  
Tank Capacity: 7500  
Tank Substance: Gasoline  
Last Used Date: Not reported  
OSFM First Notify Date: 3/21/1986  
Red Tag Issue Date: Not reported  
Install Date: Not reported  
**Green Tag Decal: H001931**  
**Green Tag Issue Date: 11/7/2007**  
**Green Tag Expire Date: 12/31/2009**  
Fee Due: \$0.00  
Motor Fuel Permit Inspection Date: Not reported  
Motor Fuel Permit Expiration Date: Not reported  
MOTOR FUEL TYPE: Not reported  
Pending Nov: N  
IEMA: Not reported  
Equipment Type: Not reported  
Equipment: Not reported  
Last Passing Date: Not reported  
Test Expire Date: Not reported

Tank Number: 14  
**Tank Status: Removed**  
Tank Capacity: 30000  
Tank Substance: Diesel Fuel  
Last Used Date: Not reported  
OSFM First Notify Date: 7/11/1991  
Red Tag Issue Date: Not reported

MAP FINDINGS  
FOCUS MAP 3

Map ID Site Database(s) EPA ID Number

**MICHAEL REESE HOSPITAL CAMPUS-ADM SVCS BLDG (Continued)**

**U001142816**

Install Date: Not reported  
**Green Tag Decal: H001931**  
**Green Tag Issue Date: 11/7/2007**  
**Green Tag Expire Date: 12/31/2009**  
 Fee Due: \$0.00  
 Motor Fuel Permit Inspection Date: Not reported  
 Motor Fuel Permit Expiration Date: Not reported  
 MOTOR FUEL TYPE: Not reported  
 Pending Nov: N  
 IEMA: Not reported  
 Equipment Type: Not reported  
 Equipment: Not reported  
 Last Passing Date: Not reported  
 Test Expire Date: Not reported

Tank Number: 15  
**Tank Status: Removed**  
 Tank Capacity: 30000  
 Tank Substance: Diesel Fuel  
 Last Used Date: 6/29/2009  
 OSFM First Notify Date: 5/5/1994  
 Red Tag Issue Date: Not reported  
 Install Date: 9/1/1992  
**Green Tag Decal: H001931**  
**Green Tag Issue Date: 11/7/2007**  
**Green Tag Expire Date: 12/31/2009**  
 Fee Due: \$0.00  
 Motor Fuel Permit Inspection Date: Not reported  
 Motor Fuel Permit Expiration Date: Not reported  
 MOTOR FUEL TYPE: Not reported  
 Pending Nov: N  
 IEMA: Not reported  
 Equipment Type: Not reported  
 Equipment: Not reported  
 Last Passing Date: Not reported  
 Test Expire Date: Not reported

Tank Number: 16  
**Tank Status: Abandoned in place**  
 Tank Capacity: 1000  
 Tank Substance: Diesel Fuel  
 Last Used Date: 6/29/2009  
 OSFM First Notify Date: 5/5/1994  
 Red Tag Issue Date: Not reported  
 Install Date: 6/22/1993  
**Green Tag Decal: H001931**  
**Green Tag Issue Date: 11/7/2007**  
**Green Tag Expire Date: 12/31/2009**  
 Fee Due: \$0.00  
 Motor Fuel Permit Inspection Date: Not reported  
 Motor Fuel Permit Expiration Date: Not reported  
 MOTOR FUEL TYPE: Not reported  
 Pending Nov: N  
 IEMA: Not reported  
 Equipment Type: Not reported



MAP FINDINGS  
FOCUS MAP 3

Map ID Site Database(s) EPA ID Number

**MICHAEL REESE HOSPITAL CAMPUS-ADM SVCS BLDG (Continued)**

**U001142816**

Equipment: Not reported  
Last Passing Date: Not reported  
Test Expire Date: Not reported

Tank Number: 17  
**Tank Status: Removed**  
Tank Capacity: 2500  
Tank Substance: #2 Fuel Oil  
Last Used Date: 6/29/2009  
OSFM First Notify Date: 3/25/1999  
Red Tag Issue Date: Not reported  
Install Date: 1/6/1999  
**Green Tag Decal: H001931**  
**Green Tag Issue Date: 11/7/2007**  
**Green Tag Expire Date: 12/31/2009**  
Fee Due: \$0.00  
Motor Fuel Permit Inspection Date: Not reported  
Motor Fuel Permit Expiration Date: Not reported  
MOTOR FUEL TYPE: Not reported  
Pending Nov: N  
IEMA: Not reported  
Equipment Type: Not reported  
Equipment: Not reported  
Last Passing Date: Not reported  
Test Expire Date: Not reported

Tank Number: 18  
**Tank Status: Removed**  
Tank Capacity: 3000  
Tank Substance: #2 Fuel Oil  
Last Used Date: 6/29/2009  
OSFM First Notify Date: 3/25/1999  
Red Tag Issue Date: Not reported  
Install Date: 1/6/1999  
**Green Tag Decal: H001931**  
**Green Tag Issue Date: 11/7/2007**  
**Green Tag Expire Date: 12/31/2009**  
Fee Due: \$0.00  
Motor Fuel Permit Inspection Date: Not reported  
Motor Fuel Permit Expiration Date: Not reported  
MOTOR FUEL TYPE: Not reported  
Pending Nov: N  
IEMA: Not reported  
Equipment Type: Not reported  
Equipment: Not reported  
Last Passing Date: Not reported  
Test Expire Date: Not reported

Tank Number: 19  
**Tank Status: Removed**  
Tank Capacity: 550  
Tank Substance: #2 Fuel Oil  
Last Used Date: 6/29/2009  
OSFM First Notify Date: 3/25/1999

MAP FINDINGS  
FOCUS MAP 3

Map ID Site Database(s) EPA ID Number

**MICHAEL REESE HOSPITAL CAMPUS-ADM SVCS BLDG (Continued)**

**U001142816**

Red Tag Issue Date: Not reported  
 Install Date: 1/6/1999  
**Green Tag Decal: H001931**  
**Green Tag Issue Date: 11/7/2007**  
**Green Tag Expire Date: 12/31/2009**  
 Fee Due: \$0.00  
 Motor Fuel Permit Inspection Date: Not reported  
 Motor Fuel Permit Expiration Date: Not reported  
 MOTOR FUEL TYPE: Not reported  
 Pending Nov: N  
 IEMA: Not reported  
 Equipment Type: Not reported  
 Equipment: Not reported  
 Last Passing Date: Not reported  
 Test Expire Date: Not reported

Tank Number: 2  
**Tank Status: Removed**  
 Tank Capacity: 550  
 Tank Substance: Heating Oil  
 Last Used Date: 1/1/1986  
 OSFM First Notify Date: 3/21/1986  
 Red Tag Issue Date: Not reported  
 Install Date: 1/1/1966  
**Green Tag Decal: H001931**  
**Green Tag Issue Date: 11/7/2007**  
**Green Tag Expire Date: 12/31/2009**  
 Fee Due: \$0.00  
 Motor Fuel Permit Inspection Date: Not reported  
 Motor Fuel Permit Expiration Date: Not reported  
 MOTOR FUEL TYPE: Not reported  
 Pending Nov: N  
 IEMA: 91-1651, 98-3092, 99-0177  
 Equipment Type: Not reported  
 Equipment: Not reported  
 Last Passing Date: Not reported  
 Test Expire Date: Not reported

Tank Number: 20  
**Tank Status: Removed**  
 Tank Capacity: 2000  
 Tank Substance: #2 Fuel Oil  
 Last Used Date: 6/29/2009  
 OSFM First Notify Date: 3/25/1999  
 Red Tag Issue Date: Not reported  
 Install Date: 12/18/1998  
**Green Tag Decal: H001931**  
**Green Tag Issue Date: 11/7/2007**  
**Green Tag Expire Date: 12/31/2009**  
 Fee Due: \$0.00  
 Motor Fuel Permit Inspection Date: Not reported  
 Motor Fuel Permit Expiration Date: Not reported  
 MOTOR FUEL TYPE: Not reported  
 Pending Nov: N  
 IEMA: Not reported

MAP FINDINGS  
FOCUS MAP 3

Map ID Site Database(s) EPA ID Number

**MICHAEL REESE HOSPITAL CAMPUS-ADM SVCS BLDG (Continued)**

**U001142816**

Equipment Type: Not reported  
Equipment: Not reported  
Last Passing Date: Not reported  
Test Expire Date: Not reported

Tank Number: 21  
**Tank Status: Removed**  
Tank Capacity: 3000  
Tank Substance: #2 Fuel Oil  
Last Used Date: 6/29/2009  
OSFM First Notify Date: 3/25/1999  
Red Tag Issue Date: Not reported  
Install Date: 12/18/1998  
**Green Tag Decal: H001931**  
**Green Tag Issue Date: 11/7/2007**  
**Green Tag Expire Date: 12/31/2009**  
Fee Due: \$0.00  
Motor Fuel Permit Inspection Date: Not reported  
Motor Fuel Permit Expiration Date: Not reported  
MOTOR FUEL TYPE: Not reported  
Pending Nov: N  
IEMA: Not reported  
Equipment Type: Not reported  
Equipment: Not reported  
Last Passing Date: Not reported  
Test Expire Date: Not reported

Tank Number: 3  
**Tank Status: Removed**  
Tank Capacity: 2000  
Tank Substance: #2 Fuel Oil  
Last Used Date: Not reported  
OSFM First Notify Date: 3/21/1986  
Red Tag Issue Date: Not reported  
Install Date: 1/1/1980  
**Green Tag Decal: H001931**  
**Green Tag Issue Date: 11/7/2007**  
**Green Tag Expire Date: 12/31/2009**  
Fee Due: \$0.00  
Motor Fuel Permit Inspection Date: Not reported  
Motor Fuel Permit Expiration Date: Not reported  
MOTOR FUEL TYPE: Not reported  
Pending Nov: N  
IEMA: Not reported  
Equipment Type: Not reported  
Equipment: Not reported  
Last Passing Date: Not reported  
Test Expire Date: Not reported

Tank Number: 4  
**Tank Status: Removed**  
Tank Capacity: 3000  
Tank Substance: #2 Fuel Oil  
Last Used Date: 12/22/1998

MAP FINDINGS  
FOCUS MAP 3

Map ID Site Database(s) EPA ID Number

**MICHAEL REESE HOSPITAL CAMPUS-ADM SVCS BLDG (Continued)**

**U001142816**

OSFM First Notify Date: 3/21/1986  
 Red Tag Issue Date: Not reported  
 Install Date: 1/1/1966  
**Green Tag Decal: H001931**  
**Green Tag Issue Date: 11/7/2007**  
**Green Tag Expire Date: 12/31/2009**  
 Fee Due: \$0.00  
 Motor Fuel Permit Inspection Date: Not reported  
 Motor Fuel Permit Expiration Date: Not reported  
 MOTOR FUEL TYPE: Not reported  
 Pending Nov: N  
 IEMA: Not reported  
 Equipment Type: Not reported  
 Equipment: Not reported  
 Last Passing Date: Not reported  
 Test Expire Date: Not reported

Tank Number: 5  
**Tank Status: Removed**  
 Tank Capacity: 2500  
 Tank Substance: #2 Fuel Oil  
 Last Used Date: 12/22/1998  
 OSFM First Notify Date: 3/21/1986  
 Red Tag Issue Date: Not reported  
 Install Date: 1/1/1981  
**Green Tag Decal: H001931**  
**Green Tag Issue Date: 11/7/2007**  
**Green Tag Expire Date: 12/31/2009**  
 Fee Due: \$0.00  
 Motor Fuel Permit Inspection Date: Not reported  
 Motor Fuel Permit Expiration Date: Not reported  
 MOTOR FUEL TYPE: Not reported  
 Pending Nov: N  
 IEMA: Not reported  
 Equipment Type: Not reported  
 Equipment: Not reported  
 Last Passing Date: Not reported  
 Test Expire Date: Not reported

Tank Number: 6  
**Tank Status: Removed**  
 Tank Capacity: 6000  
 Tank Substance: #2 Fuel Oil  
 Last Used Date: 6/29/2009  
 OSFM First Notify Date: 3/21/1986  
 Red Tag Issue Date: Not reported  
 Install Date: 1/1/1984  
**Green Tag Decal: H001931**  
**Green Tag Issue Date: 11/7/2007**  
**Green Tag Expire Date: 12/31/2009**  
 Fee Due: \$0.00  
 Motor Fuel Permit Inspection Date: Not reported  
 Motor Fuel Permit Expiration Date: Not reported  
 MOTOR FUEL TYPE: Not reported  
 Pending Nov: N

MAP FINDINGS  
FOCUS MAP 3

Map ID Site Database(s) EPA ID Number

**MICHAEL REESE HOSPITAL CAMPUS-ADM SVCS BLDG (Continued)**

**U001142816**

IEMA: Not reported  
Equipment Type: Not reported  
Equipment: Not reported  
Last Passing Date: Not reported  
Test Expire Date: Not reported

Tank Number: 7  
**Tank Status: Removed**  
Tank Capacity: 550  
Tank Substance: #2 Fuel Oil  
Last Used Date: 1/5/1999  
OSFM First Notify Date: 3/21/1986  
Red Tag Issue Date: Not reported  
Install Date: 1/1/1976  
**Green Tag Decal: H001931**  
**Green Tag Issue Date: 11/7/2007**  
**Green Tag Expire Date: 12/31/2009**  
Fee Due: \$0.00  
Motor Fuel Permit Inspection Date: Not reported  
Motor Fuel Permit Expiration Date: Not reported  
MOTOR FUEL TYPE: Not reported  
Pending Nov: N  
IEMA: Not reported  
Equipment Type: Not reported  
Equipment: Not reported  
Last Passing Date: Not reported  
Test Expire Date: Not reported

Tank Number: 8  
**Tank Status: Removed**  
Tank Capacity: 3000  
Tank Substance: #2 Fuel Oil  
Last Used Date: 12/15/1998  
OSFM First Notify Date: 3/21/1986  
Red Tag Issue Date: Not reported  
Install Date: 1/1/1978  
**Green Tag Decal: H001931**  
**Green Tag Issue Date: 11/7/2007**  
**Green Tag Expire Date: 12/31/2009**  
Fee Due: \$0.00  
Motor Fuel Permit Inspection Date: Not reported  
Motor Fuel Permit Expiration Date: Not reported  
MOTOR FUEL TYPE: Not reported  
Pending Nov: N  
IEMA: Not reported  
Equipment Type: Not reported  
Equipment: Not reported  
Last Passing Date: Not reported  
Test Expire Date: Not reported

Tank Number: 9  
**Tank Status: Removed**  
Tank Capacity: 2000  
Tank Substance: Diesel Fuel

MAP FINDINGS  
FOCUS MAP 3

Map ID Site Database(s) EPA ID Number

**MICHAEL REESE HOSPITAL CAMPUS-ADM SVCS BLDG (Continued)**

**U001142816**

Last Used Date: Not reported  
 OSFM First Notify Date: 3/21/1986  
 Red Tag Issue Date: Not reported  
 Install Date: Not reported  
**Green Tag Decal: H001931**  
**Green Tag Issue Date: 11/7/2007**  
**Green Tag Expire Date: 12/31/2009**  
 Fee Due: \$0.00  
 Motor Fuel Permit Inspection Date: Not reported  
 Motor Fuel Permit Expiration Date: Not reported  
 MOTOR FUEL TYPE: Not reported  
 Pending Nov: N  
 IEMA: Not reported  
 Equipment Type: Not reported  
 Equipment: Not reported  
 Last Passing Date: Not reported  
 Test Expire Date: Not reported

**91 DRAPER & KRAMER  
500 EAST 33RD ST.  
CHICAGO, IL 60616**

**IL LUST S104523150  
N/A**

LUST:  
 Incident Num: 941293  
 IL EPA Id: 0316335063  
 Product: Other Petroleum  
 IEMA Date: 06/10/1994  
 Project Manager: Nickell  
 Project Manager Phone: (217) 782-6762  
 Email: Not reported  
 PRP Name: Draper & Kramer  
 PRP Contact: Jim Gibbs  
 PRP Address: 33 West Monroe St.  
 PRP City,St,Zip: Chicago, IL 60603  
 PRP Phone: Not reported  
 Site Classification: Not reported  
 Section 57.5(g) Letter: 732  
 Date Section 57.5(g) Letter: 09/09/1994  
 Non LUST Determination Letter: Not reported  
 20 Report Received: 07/11/1994  
 45 Report Received: 08/16/1994  
**NFA/NFR Letter: 09/09/1994**  
 NFR Date Recorded: Not reported

**92 MEADOWS GARAGE  
631 33 DEWEY PL  
CHICAGO, IL**

**EDR Hist Auto 1009103333  
N/A**

EDR Historical Auto Stations:  
 Name: MEADOWS GARAGE  
 Year: 1928  
 Type: AUTOMOBILE GARAGES

MAP FINDINGS  
FOCUS MAP 3

Map ID	Site	Database(s)	EPA ID Number
--------	------	-------------	---------------

92	<b>FEWER BOILER INC 3333 S COTTAGE GROVE CHICAGO, IL 60653</b>	<b>RCRA NonGen / NLR FINDS</b>	<b>1001960495 ILR000074047</b>
----	--	------------------------------------	------------------------------------

RCRA NonGen / NLR:

Date form received by agency: 01/13/2000  
 Facility name: FEWER BOILER INC  
 Facility address: 3333 S COTTAGE GROVE  
 CHICAGO, IL 60653  
 EPA ID: ILR000074047  
 Contact: SCOTT FEWER  
 Contact address: 4333 S COTTAGE GROVE  
 CHICAGO, IL 60653  
 Contact country: US  
 Contact telephone: (773) 373-6400  
 Contact email: Not reported  
 EPA Region: 05  
 Classification: Non-Generator  
 Description: Handler: Non-Generators do not presently generate hazardous waste

Owner/Operator Summary:

Owner/operator name: FEWER LUCAS  
 Owner/operator address: 4333 S COTTAGE GROVE  
 CHICAGO, IL 60653  
 Owner/operator country: Not reported  
 Owner/operator telephone: (773) 373-6400  
 Legal status: Private  
 Owner/Operator Type: Owner  
 Owner/Op start date: Not reported  
 Owner/Op end date: Not reported

Handler Activities Summary:

U.S. importer of hazardous waste: No  
 Mixed waste (haz. and radioactive): No  
 Recycler of hazardous waste: No  
 Transporter of hazardous waste: No  
 Treater, storer or disposer of HW: No  
 Underground injection activity: No  
 On-site burner exemption: No  
 Furnace exemption: No  
 Used oil fuel burner: No  
 Used oil processor: No  
 User oil refiner: No  
 Used oil fuel marketer to burner: No  
 Used oil Specification marketer: No  
 Used oil transfer facility: No  
 Used oil transporter: No

. Waste code: D001  
 . Waste name: IGNITABLE WASTE

Violation Status: No violations found

FINDS:

Registry ID: 110003054890

Environmental Interest/Information System

RCRAInfo is a national information system that supports the Resource

MAP FINDINGS  
FOCUS MAP 3

Map ID	Site	Database(s)	EPA ID Number
	<b>FEWER BOILER INC (Continued)</b>		<b>1001960495</b>
	Conservation and Recovery Act (RCRA) program through the tracking of events and activities related to facilities that generate, transport, and treat, store, or dispose of hazardous waste. RCRAInfo allows RCRA program staff to track the notification, permit, compliance, and corrective action activities required under RCRA.		
<b>92</b>	<b>623 E GROVELAND PARK CHICAGO, IL 60616</b>	<b>EDR Hist Auto</b>	<b>1015581150 N/A</b>
	EDR Historical Auto Stations:		
	Name: BURRELLS AMOCO SERVICE STATION		
	Year: 1999		
	Address: 623 E GROVELAND PARK		
	Name: BURRELLS AMOCO SERVICE STATION		
	Year: 2000		
	Address: 623 E GROVELAND PARK		
	Name: BURRELLS AMOCO SERVICE STATION		
	Year: 2002		
	Address: 623 E GROVELAND PARK		
<b>92</b>	<b>623 E GROVELAND PAR CHICAGO, IL 60616</b>	<b>EDR Hist Auto</b>	<b>1015581149 N/A</b>
	EDR Historical Auto Stations:		
	Name: BURRELLS AMOCO SERVICE STATION		
	Year: 2001		
	Address: 623 E GROVELAND PAR		
<b>93</b>	<b>LAKE MEADOWS ASSOCIATES 3357 SOUTH MARTIN LUTHER KING, JR. DRIVE CHICAGO, IL 60616</b>	<b>IL ENG CONTROLS IL INST CONTROL IL SRP</b>	<b>S104491665 N/A</b>
	ENGINEERING CONTROLS:		
	Illinois Epa Id: 0316335015		
	NFR Letter: 08/14/2007		
	Date NFR Recorded: 09/26/2007		
	Comprehensive / Focused: Focused		
	Remediation Applicant Name: James O'Connell		
	RA Company: Lake Meadows Associates		
	RA Address: 33 West Monroe Street		
	RA City,St,Zip: Chicago, IL 60603-5486		
	Worker Caution: Yes		
	Acres: 0.9		
	Land Use: Industrial/Commercial		
	Ground Water Use Restriction: Yes		
	Highway Authority Agreement: No		
	Ordinance: No		
	Industrial - Commercial: Yes		
	Slab on Grade: No		
	BCT: No		



MAP FINDINGS  
FOCUS MAP 3

Map ID	Site	Database(s)	EPA ID Number
--------	------	-------------	---------------

**LAKE MEADOWS ASSOCIATES (Continued)**

**S104491665**

Building Slab:	Yes
Asphalt Used:	Yes
Concrete Used:	No
Clean Soil 3ft:	No
Clean Soil 10ft:	No
Alternate Barrier:	No

**IL INSTUTIONAL CONTROL:**

Illinois EPA Id:	0316335015
NFR Letter:	08/14/2007
Date NFR Recorded:	09/26/2007
Comprehensive / Focused:	Focused
Remediation Applicant Name:	James O'Connell
RA Company:	Lake Meadows Associates
RA Address:	33 West Monroe Street
RA City,St,Zip:	Chicago, IL 60603-5486
Worker Caution:	Yes
Acres:	0.9
Land Use:	Industrial/Commercial
Ground Water Use Restriction:	Yes
Highway Authority Agreement:	No
Ordinance:	No
Industrial - Commercial:	Yes
Slab on Grade:	No
BCT:	No
Building Slab:	Yes
Asphalt Used:	Yes
Concrete Used:	No
Clean Soil 3ft:	No
Clean Soil 10ft:	No
Alternate Barrier:	No

**SRP:**

IL EPA Id:	0316335015
US EPA Id:	Not reported
Longitude:	-87.616119
Latitude:	41.832367
Contact Name:	James O'Connell
Contact Address:	33 West Monroe Street
Contact City,St,Zip:	Chicago, IL 60603-5486
Contact Phone:	(312) 580-6511
Date Enrolled:	02/03/2000
Point Of Contact:	Ronald W. Schrack, P.E.
Consultant Company:	Schrack Environmental Consulting, Inc.
Consultant Address:	2 Mid America Plaza
Consultant City,St,Zip:	Oakbrook Terrace, IL 60181
Consultant Phone:	(630) 495-0707
Proj Mgr Assigned:	Jim Mergen
Sec. 4 Letter Date:	Not reported
Active:	No
No Further Remediation Letter Dt:	08/14/2007
Remediation Applicant Co:	Lake Meadows Associates
Effective:	True
Remediation Applicant Name:	James O'Connell
Remediation Applicant Company:	Lake Meadows Associates
Remediation Applicant Address:	33 West Monroe Street

MAP FINDINGS  
FOCUS MAP 3

Map ID	Site	Database(s)	EPA ID Number
--------	------	-------------	---------------

**LAKE MEADOWS ASSOCIATES (Continued)**

**S104491665**

Remediation Applicant City,St,Zip: Chicago, IL 60603-5486  
 Illinois EPA: 0316335015  
 Site Name: Lake Meadows Associates  
 NFR Letter: 2007-08-14  
 NFR Letter Date Recorded: 2007-09-26  
 Comprehensive/Focused: Focused  
 Worker Caution: Yes  
 Acres: 0.9  
 Land Use: Industrial/Commercial  
 Ground Water Use Restriction: Yes  
 Highway Authority Agreement: No  
 Ordinance: No  
 Industrial - Commercial: Yes  
 Slab on Grade: No  
 BCT: No  
 Building Slab: Yes  
 Asphalt Used: Yes  
 Concrete Used: No  
 Clean Soil 3ft: No  
 Clean Soil 10ft: No  
 Alternate Barrier: No

95

**MADDEN WELLS PHASE II REDEVELOPMENT (BLOCK 3-ZONE 3 & BLOCK  
3701 SOUTH VINCENNES AVENUE  
CHICAGO, IL 60653**

**IL ENG CONTROLS  
IL INST CONTROL  
IL SRP**

**S108480254  
N/A**

**ENGINEERING CONTROLS:**

Illinois Epa Id: 0316355082  
 NFR Letter: 01/11/2010  
 Date NFR Recorded: 01/26/2010  
 Comprehensive / Focused: Comprehensive  
 Remediation Applicant Name: John Gerut  
 RA Company: Chicago Housing Authority  
 RA Address: 60 East Van Buren Street  
 RA City,St,Zip: Chicago, IL 60605  
 Worker Caution: Yes  
 Acres: 2.2  
 Land Use: Residential or Industrial/Commercial  
 Ground Water Use Restriction: No  
 Highway Authority Agreement: No  
 Ordinance: Yes  
 Industrial - Commercial: No  
 Slab on Grade: No  
 BCT: No  
 Building Slab: No  
 Asphalt Used: No  
 Concrete Used: Yes  
 Clean Soil 3ft: Yes  
 Clean Soil 10ft: No  
 Alternate Barrier: No

Illinois Epa Id: 0316355082  
 NFR Letter: 07/14/2009  
 Date NFR Recorded: 07/24/2009  
 Comprehensive / Focused: Comprehensive  
 Remediation Applicant Name: John Gerut  
 RA Company: Chicago Housing Authority

MAP FINDINGS  
FOCUS MAP 3

Map ID	Site	Database(s)	EPA ID Number
--------	------	-------------	---------------

**MADDEN WELLS PHASE II REDEVELOPMENT (BLOCK 3-ZONE 3 & BLOCK (Continued)**

**S108480254**

RA Address: 60 East van Buren Street  
 RA City,St,Zip: Chicago, IL 60605  
 Worker Caution: No  
 Acres: 2.7  
 Land Use: Residential or Industrial/Commercial  
 Ground Water Use Restriction: No  
 Highway Authority Agreement: No  
 Ordinance: Yes  
 Industrial - Commercial: No  
 Slab on Grade: No  
 BCT: No  
 Building Slab: No  
 Asphalt Used: No  
 Concrete Used: Yes  
 Clean Soil 3ft: Yes  
 Clean Soil 10ft: No  
 Alternate Barrier: No

Illinois Epa Id: 0316355082  
 NFR Letter: 03/10/2011  
 Date NFR Recorded: 03/16/2011  
 Comprehensive / Focused: Comprehensive  
 Remediation Applicant Name: John Gerut  
 RA Company: Chicago Housing Authority  
 RA Address: 60 East Van Buren Street  
 RA City,St,Zip: Chicago, IL 60605  
 Worker Caution: Yes  
 Acres: 2.1  
 Land Use: Residential or Industrial/Commercial  
 Ground Water Use Restriction: No  
 Highway Authority Agreement: No  
 Ordinance: Yes  
 Industrial - Commercial: No  
 Slab on Grade: No  
 BCT: No  
 Building Slab: No  
 Asphalt Used: Yes  
 Concrete Used: Yes  
 Clean Soil 3ft: Yes  
 Clean Soil 10ft: No  
 Alternate Barrier: No

Illinois Epa Id: 0316355082  
 NFR Letter: 05/09/2014  
 Date NFR Recorded: 05/21/2014  
 Comprehensive / Focused: Comprehensive  
 Remediation Applicant Name: Kari Saba  
 RA Company: Chicago Housing Authority  
 RA Address: 60 East Van Buren Street  
 RA City,St,Zip: Chicago, IL 60605  
 Worker Caution: Yes  
 Acres: 0.56  
 Land Use: Residential or Industrial/Commercial  
 Ground Water Use Restriction: No  
 Highway Authority Agreement: No  
 Ordinance: Yes  
 Industrial - Commercial: No

MAP FINDINGS  
FOCUS MAP 3

Map ID	Site	Database(s)	EPA ID Number
--------	------	-------------	---------------

**MADDEN WELLS PHASE II REDEVELOPMENT (BLOCK 3-ZONE 3 & BLOCK (Continued)**

**S108480254**

Slab on Grade:	Yes
BCT:	No
Building Slab:	No
Asphalt Used:	No
Concrete Used:	Yes
Clean Soil 3ft:	Yes
Clean Soil 10ft:	No
Alternate Barrier:	No

**IL INSTUTIONAL CONTROL:**

Illinois EPA Id:	0316355082
NFR Letter:	01/11/2010
Date NFR Recorded:	01/26/2010
Comprehensive / Focused:	Comprehensive
Remediation Applicant Name:	John Gerut
RA Company:	Chicago Housing Authority
RA Address:	60 East Van Buren Street
RA City,St,Zip:	Chicago, IL 60605
Worker Caution:	Yes
Acres:	2.2
Land Use:	Residential or Industrial/Commercial
Ground Water Use Restriction:	No
Highway Authority Agreement:	No
Ordinance:	Yes
Industrial - Commercial:	No
Slab on Grade:	No
BCT:	No
Building Slab:	No
Asphalt Used:	No
Concrete Used:	Yes
Clean Soil 3ft:	Yes
Clean Soil 10ft:	No
Alternate Barrier:	No

Illinois EPA Id:	0316355082
NFR Letter:	07/14/2009
Date NFR Recorded:	07/24/2009
Comprehensive / Focused:	Comprehensive
Remediation Applicant Name:	John Gerut
RA Company:	Chicago Housing Authority
RA Address:	60 East van Buren Street
RA City,St,Zip:	Chicago, IL 60605
Worker Caution:	No
Acres:	2.7
Land Use:	Residential or Industrial/Commercial
Ground Water Use Restriction:	No
Highway Authority Agreement:	No
Ordinance:	Yes
Industrial - Commercial:	No
Slab on Grade:	No
BCT:	No
Building Slab:	No
Asphalt Used:	No
Concrete Used:	Yes
Clean Soil 3ft:	Yes
Clean Soil 10ft:	No
Alternate Barrier:	No

MAP FINDINGS  
 FOCUS MAP 3

Map ID      Site      Database(s)      EPA ID Number

---

**MADDEN WELLS PHASE II REDEVELOPMENT (BLOCK 3-ZONE 3 & BLOCK (Continued)**

**S108480254**

Illinois EPA Id: 0316355082  
 NFR Letter: 03/09/2011  
 Date NFR Recorded: 03/16/2011  
 Comprehensive / Focused: Comprehensive  
 Remediation Applicant Name: John Gerut  
 RA Company: Chicago Housing Authority  
 RA Address: 60 East van Buren Street  
 RA City,St,Zip: Chicago, IL 60605  
 Worker Caution: No  
 Acres: 0.4  
 Land Use: Residential or Industrial/Commercial  
 Ground Water Use Restriction: No  
 Highway Authority Agreement: No  
 Ordinance: Yes  
 Industrial - Commercial: No  
 Slab on Grade: No  
 BCT: No  
 Building Slab: No  
 Asphalt Used: No  
 Concrete Used: No  
 Clean Soil 3ft: No  
 Clean Soil 10ft: No  
 Alternate Barrier: No

Illinois EPA Id: 0316355082  
 NFR Letter: 09/21/2009  
 Date NFR Recorded: 10/07/2009  
 Comprehensive / Focused: Comprehensive  
 Remediation Applicant Name: John Gerut  
 RA Company: Chicago Housing Authority  
 RA Address: 60 East van Buren Street  
 RA City,St,Zip: Chicago, IL 60605  
 Worker Caution: Yes  
 Acres: 4.6  
 Land Use: Residential or Industrial/Commercial  
 Ground Water Use Restriction: No  
 Highway Authority Agreement: No  
 Ordinance: Yes  
 Industrial - Commercial: No  
 Slab on Grade: No  
 BCT: No  
 Building Slab: No  
 Asphalt Used: No  
 Concrete Used: No  
 Clean Soil 3ft: No  
 Clean Soil 10ft: No  
 Alternate Barrier: No

Illinois EPA Id: 0316355082  
 NFR Letter: 03/10/2011  
 Date NFR Recorded: 03/16/2011  
 Comprehensive / Focused: Comprehensive  
 Remediation Applicant Name: John Gerut  
 RA Company: Chicago Housing Authority  
 RA Address: 60 East Van Buren Street  
 RA City,St,Zip: Chicago, IL 60605  
 Worker Caution: Yes

MAP FINDINGS  
FOCUS MAP 3

Map ID	Site	Database(s)	EPA ID Number
--------	------	-------------	---------------

**MADDEN WELLS PHASE II REDEVELOPMENT (BLOCK 3-ZONE 3 & BLOCK (Continued)**

**S108480254**

Acres: 2.1  
 Land Use: Residential or Industrial/Commercial  
 Ground Water Use Restriction: No  
 Highway Authority Agreement: No  
 Ordinance: Yes  
 Industrial - Commercial: No  
 Slab on Grade: No  
 BCT: No  
 Building Slab: No  
 Asphalt Used: Yes  
 Concrete Used: Yes  
 Clean Soil 3ft: Yes  
 Clean Soil 10ft: No  
 Alternate Barrier: No

Illinois EPA Id: 0316355082  
 NFR Letter: 05/09/2014  
 Date NFR Recorded: 05/21/2014  
 Comprehensive / Focused: Comprehensive  
 Remediation Applicant Name: Kari Saba  
 RA Company: Chicago Housing Authority  
 RA Address: 60 East Van Buren Street  
 RA City,St,Zip: Chicago, IL 60605  
 Worker Caution: Yes  
 Acres: 0.56  
 Land Use: Residential or Industrial/Commercial  
 Ground Water Use Restriction: No  
 Highway Authority Agreement: No  
 Ordinance: Yes  
 Industrial - Commercial: No  
 Slab on Grade: Yes  
 BCT: No  
 Building Slab: No  
 Asphalt Used: No  
 Concrete Used: Yes  
 Clean Soil 3ft: Yes  
 Clean Soil 10ft: No  
 Alternate Barrier: No

**SRP:**

IL EPA Id: 0316355082  
 US EPA Id: Not reported  
 Longitude: -87.610959  
 Latitude: 41.827014  
 Contact Name: Kari Saba  
 Contact Address: 60 East Van Buren Street  
 Contact City,St,Zip: Chicago, IL 60605  
 Contact Phone: (312) 913-7612  
 Date Enrolled: 02/13/2007  
 Point Of Contact: John Geiger  
 Consultant Company: Environmental Design International, Inc.  
 Consultant Address: 33 West Monroe Street  
 Consultant City,St,Zip: Chicago, IL 60603-0529  
 Consultant Phone: (312) 356-5400  
 Proj Mgr Assigned: Jeff Guy  
 Sec. 4 Letter Date: Not reported  
 Active: Yes

MAP FINDINGS  
FOCUS MAP 3

Map ID Site Database(s) EPA ID Number

**MADDEN WELLS PHASE II REDEVELOPMENT (BLOCK 3-ZONE 3 & BLOCK (Continued)**

**S108480254**

No Further Remediation Letter Dt: 03/10/2011  
 Remediation Applicant Co: Chicago Housing Authority  
 Effective: True  
 Remediation Applicant Name: Kari Saba  
 Remediation Applicant Company: Chicago Housing Authority  
 Remediation Applicant Address: 60 East Van Buren Street  
 Remediation Applicant City,St,Zip: Chicago, IL 60605  
 Illinois EPA: 0316355082  
 Site Name: Madden Wells Phase II Redevelopment Site (Zone 6-Parcel A)  
 NFR Letter: 2014-05-09  
 NFR Letter Date Recorded: 2014-05-21  
 Comprehensive/Focused: Comprehensive  
 Worker Caution: Yes  
 Acres: 0.56  
 Land Use: Residential or Industrial/Commercial  
 Ground Water Use Restriction: No  
 Highway Authority Agreement: No  
 Ordinance: Yes  
 Industrial - Commercial: No  
 Slab on Grade: Yes  
 BCT: No  
 Building Slab: No  
 Asphalt Used: No  
 Concrete Used: Yes  
 Clean Soil 3ft: Yes  
 Clean Soil 10ft: No  
 Alternate Barrier: No

Remediation Applicant Name: John Gerut  
 Remediation Applicant Company: Chicago Housing Authority  
 Remediation Applicant Address: 60 East van Buren Street  
 Remediation Applicant City,St,Zip: Chicago, IL 60605  
 Illinois EPA: 0316355082  
 Site Name: Madden Wells Phase II Redevelopment (Zone 10)  
 NFR Letter: 2011-03-09  
 NFR Letter Date Recorded: 2011-03-16  
 Comprehensive/Focused: Comprehensive  
 Worker Caution: No  
 Acres: 0.4  
 Land Use: Residential or Industrial/Commercial  
 Ground Water Use Restriction: No  
 Highway Authority Agreement: No  
 Ordinance: Yes  
 Industrial - Commercial: No  
 Slab on Grade: No  
 BCT: No  
 Building Slab: No  
 Asphalt Used: No  
 Concrete Used: No  
 Clean Soil 3ft: No  
 Clean Soil 10ft: No  
 Alternate Barrier: No

Remediation Applicant Name: John Gerut  
 Remediation Applicant Company: Chicago Housing Authority  
 Remediation Applicant Address: 60 East Van Buren Street  
 Remediation Applicant City,St,Zip: Chicago, IL 60605

MAP FINDINGS  
FOCUS MAP 3

Map ID      Site      Database(s)      EPA ID Number

**MADDEN WELLS PHASE II REDEVELOPMENT (BLOCK 3-ZONE 3 & BLOCK (Continued)**

**S108480254**

Illinois EPA: 0316355082  
 Site Name: Madden Wells Phase II Redevelopment (Zone 8 & 9)  
 NFR Letter: 2011-03-10  
 NFR Letter Date Recorded: 2011-03-16  
 Comprehensive/Focused: Comprehensive  
 Worker Caution: Yes  
 Acres: 2.1  
 Land Use: Residential or Industrial/Commercial  
 Ground Water Use Restriction: No  
 Highway Authority Agreement: No  
 Ordinance: Yes  
 Industrial - Commercial: No  
 Slab on Grade: No  
 BCT: No  
 Building Slab: No  
 Asphalt Used: Yes  
 Concrete Used: Yes  
 Clean Soil 3ft: Yes  
 Clean Soil 10ft: No  
 Alternate Barrier: No

Remediation Applicant Name: John Gerut  
 Remediation Applicant Company: Chicago Housing Authority  
 Remediation Applicant Address: 60 East Van Buren Street  
 Remediation Applicant City,St,Zip: Chicago, IL 60605  
 Illinois EPA: 0316355082  
 Site Name: Madden Wells Phase II Redevelopment (Block 3-Zone 3 & Block 6-Zone 6)  
 NFR Letter: 2010-01-11  
 NFR Letter Date Recorded: 2010-01-26  
 Comprehensive/Focused: Comprehensive  
 Worker Caution: Yes  
 Acres: 2.2  
 Land Use: Residential or Industrial/Commercial  
 Ground Water Use Restriction: No  
 Highway Authority Agreement: No  
 Ordinance: Yes  
 Industrial - Commercial: No  
 Slab on Grade: No  
 BCT: No  
 Building Slab: No  
 Asphalt Used: No  
 Concrete Used: Yes  
 Clean Soil 3ft: Yes  
 Clean Soil 10ft: No  
 Alternate Barrier: No

Remediation Applicant Name: John Gerut  
 Remediation Applicant Company: Chicago Housing Authority  
 Remediation Applicant Address: 60 East van Buren Street  
 Remediation Applicant City,St,Zip: Chicago, IL 60605  
 Illinois EPA: 0316355082  
 Site Name: Madden Wells Phase II Redevelopment (Zone 1 & 2)  
 NFR Letter: 2009-07-14  
 NFR Letter Date Recorded: 2009-07-24  
 Comprehensive/Focused: Comprehensive  
 Worker Caution: No  
 Acres: 2.7



MAP FINDINGS  
FOCUS MAP 3

Map ID Site Database(s) EPA ID Number

**MADDEN WELLS PHASE II REDEVELOPMENT (BLOCK 3-ZONE 3 & BLOCK (Continued)**

**S108480254**

Land Use:	Residential or Industrial/Commercial
Ground Water Use Restriction:	No
Highway Authority Agreement:	No
Ordinance:	Yes
Industrial - Commercial:	No
Slab on Grade:	No
BCT:	No
Building Slab:	No
Asphalt Used:	No
Concrete Used:	Yes
Clean Soil 3ft:	Yes
Clean Soil 10ft:	No
Alternate Barrier:	No
Remediation Applicant Name:	John Gerut
Remediation Applicant Company:	Chicago Housing Authority
Remediation Applicant Address:	60 East van Buren Street
Remediation Applicant City,St,Zip:	Chicago, IL 60605
Illinois EPA:	0316355082
Site Name:	Madden Wells Phase II Redevelopment (Zone 4 & 5)
NFR Letter:	2009-09-21
NFR Letter Date Recorded:	2009-10-07
Comprehensive/Focused:	Comprehensive
Worker Caution:	Yes
Acres:	4.6
Land Use:	Residential or Industrial/Commercial
Ground Water Use Restriction:	No
Highway Authority Agreement:	No
Ordinance:	Yes
Industrial - Commercial:	No
Slab on Grade:	No
BCT:	No
Building Slab:	No
Asphalt Used:	No
Concrete Used:	No
Clean Soil 3ft:	No
Clean Soil 10ft:	No
Alternate Barrier:	No
IL EPA Id:	0316355082
US EPA Id:	Not reported
Longitude:	-87.610959
Latitude:	41.827014
Contact Name:	Kari Saba
Contact Address:	60 East Van Buren Street
Contact City,St,Zip:	Chicago, IL 60605
Contact Phone:	(312) 913-7612
Date Enrolled:	02/13/2007
Point Of Contact:	John Geiger
Consultant Company:	Environmental Design International, Inc.
Consultant Address:	33 West Monroe Street
Consultant City,St,Zip:	Chicago, IL 60603-0529
Consultant Phone:	(312) 356-5400
Proj Mgr Assigned:	Jeff Guy
Sec. 4 Letter Date:	Not reported
Active:	Yes

MAP FINDINGS  
FOCUS MAP 3

Map ID      Site      Database(s)      EPA ID Number

**MADDEN WELLS PHASE II REDEVELOPMENT (BLOCK 3-ZONE 3 & BLOCK (Continued))**

**S108480254**

No Further Remediation Letter Dt: 05/09/2014  
 Remediation Applicant Co: Chicago Housing Authority  
 Effective: True  
 Remediation Applicant Name: Kari Saba  
 Remediation Applicant Company: Chicago Housing Authority  
 Remediation Applicant Address: 60 East Van Buren Street  
 Remediation Applicant City,St,Zip: Chicago, IL 60605  
 Illinois EPA: 0316355082  
 Site Name: Madden Wells Phase II Redevelopment Site (Zone 6-Parcel A)  
 NFR Letter: 2014-05-09  
 NFR Letter Date Recorded: 2014-05-21  
 Comprehensive/Focused: Comprehensive  
 Worker Caution: Yes  
 Acres: 0.56  
 Land Use: Residential or Industrial/Commercial  
 Ground Water Use Restriction: No  
 Highway Authority Agreement: No  
 Ordinance: Yes  
 Industrial - Commercial: No  
 Slab on Grade: Yes  
 BCT: No  
 Building Slab: No  
 Asphalt Used: No  
 Concrete Used: Yes  
 Clean Soil 3ft: Yes  
 Clean Soil 10ft: No  
 Alternate Barrier: No

Remediation Applicant Name: John Gerut  
 Remediation Applicant Company: Chicago Housing Authority  
 Remediation Applicant Address: 60 East van Buren Street  
 Remediation Applicant City,St,Zip: Chicago, IL 60605  
 Illinois EPA: 0316355082  
 Site Name: Madden Wells Phase II Redevelopment (Zone 10)  
 NFR Letter: 2011-03-09  
 NFR Letter Date Recorded: 2011-03-16  
 Comprehensive/Focused: Comprehensive  
 Worker Caution: No  
 Acres: 0.4  
 Land Use: Residential or Industrial/Commercial  
 Ground Water Use Restriction: No  
 Highway Authority Agreement: No  
 Ordinance: Yes  
 Industrial - Commercial: No  
 Slab on Grade: No  
 BCT: No  
 Building Slab: No  
 Asphalt Used: No  
 Concrete Used: No  
 Clean Soil 3ft: No  
 Clean Soil 10ft: No  
 Alternate Barrier: No

Remediation Applicant Name: John Gerut  
 Remediation Applicant Company: Chicago Housing Authority  
 Remediation Applicant Address: 60 East Van Buren Street  
 Remediation Applicant City,St,Zip: Chicago, IL 60605

MAP FINDINGS  
FOCUS MAP 3

Map ID	Site	Database(s)	EPA ID Number
--------	------	-------------	---------------

**MADDEN WELLS PHASE II REDEVELOPMENT (BLOCK 3-ZONE 3 & BLOCK (Continued)**

**S108480254**

Illinois EPA: 0316355082  
 Site Name: Madden Wells Phase II Redevelopment (Zone 8 & 9)  
 NFR Letter: 2011-03-10  
 NFR Letter Date Recorded: 2011-03-16  
 Comprehensive/Focused: Comprehensive  
 Worker Caution: Yes  
 Acres: 2.1  
 Land Use: Residential or Industrial/Commercial  
 Ground Water Use Restriction: No  
 Highway Authority Agreement: No  
 Ordinance: Yes  
 Industrial - Commercial: No  
 Slab on Grade: No  
 BCT: No  
 Building Slab: No  
 Asphalt Used: Yes  
 Concrete Used: Yes  
 Clean Soil 3ft: Yes  
 Clean Soil 10ft: No  
 Alternate Barrier: No

Remediation Applicant Name: John Gerut  
 Remediation Applicant Company: Chicago Housing Authority  
 Remediation Applicant Address: 60 East Van Buren Street  
 Remediation Applicant City,St,Zip: Chicago, IL 60605  
 Illinois EPA: 0316355082  
 Site Name: Madden Wells Phase II Redevelopment (Block 3-Zone 3 & Block 6-Zone 6)  
 NFR Letter: 2010-01-11  
 NFR Letter Date Recorded: 2010-01-26  
 Comprehensive/Focused: Comprehensive  
 Worker Caution: Yes  
 Acres: 2.2  
 Land Use: Residential or Industrial/Commercial  
 Ground Water Use Restriction: No  
 Highway Authority Agreement: No  
 Ordinance: Yes  
 Industrial - Commercial: No  
 Slab on Grade: No  
 BCT: No  
 Building Slab: No  
 Asphalt Used: No  
 Concrete Used: Yes  
 Clean Soil 3ft: Yes  
 Clean Soil 10ft: No  
 Alternate Barrier: No

Remediation Applicant Name: John Gerut  
 Remediation Applicant Company: Chicago Housing Authority  
 Remediation Applicant Address: 60 East van Buren Street  
 Remediation Applicant City,St,Zip: Chicago, IL 60605  
 Illinois EPA: 0316355082  
 Site Name: Madden Wells Phase II Redevelopment (Zone 1 & 2)  
 NFR Letter: 2009-07-14  
 NFR Letter Date Recorded: 2009-07-24  
 Comprehensive/Focused: Comprehensive  
 Worker Caution: No  
 Acres: 2.7

MAP FINDINGS  
FOCUS MAP 3

Map ID      Site      Database(s)      EPA ID Number

**MADDEN WELLS PHASE II REDEVELOPMENT (BLOCK 3-ZONE 3 & BLOCK (Continued)**

**S108480254**

Land Use:	Residential or Industrial/Commercial
Ground Water Use Restriction:	No
Highway Authority Agreement:	No
Ordinance:	Yes
Industrial - Commercial:	No
Slab on Grade:	No
BCT:	No
Building Slab:	No
Asphalt Used:	No
Concrete Used:	Yes
Clean Soil 3ft:	Yes
Clean Soil 10ft:	No
Alternate Barrier:	No
Remediation Applicant Name:	John Gerut
Remediation Applicant Company:	Chicago Housing Authority
Remediation Applicant Address:	60 East van Buren Street
Remediation Applicant City,St,Zip:	Chicago, IL 60605
Illinois EPA:	0316355082
Site Name:	Madden Wells Phase II Redevelopment (Zone 4 & 5)
NFR Letter:	2009-09-21
NFR Letter Date Recorded:	2009-10-07
Comprehensive/Focused:	Comprehensive
Worker Caution:	Yes
Acres:	4.6
Land Use:	Residential or Industrial/Commercial
Ground Water Use Restriction:	No
Highway Authority Agreement:	No
Ordinance:	Yes
Industrial - Commercial:	No
Slab on Grade:	No
BCT:	No
Building Slab:	No
Asphalt Used:	No
Concrete Used:	No
Clean Soil 3ft:	No
Clean Soil 10ft:	No
Alternate Barrier:	No
IL EPA Id:	0316355082
US EPA Id:	Not reported
Longitude:	-87.610959
Latitude:	41.827014
Contact Name:	Kari Saba
Contact Address:	60 East Van Buren Street
Contact City,St,Zip:	Chicago, IL 60605
Contact Phone:	(312) 913-7612
Date Enrolled:	02/13/2007
Point Of Contact:	John Geiger
Consultant Company:	Environmental Design International, Inc.
Consultant Address:	33 West Monroe Street
Consultant City,St,Zip:	Chicago, IL 60603-0529
Consultant Phone:	(312) 356-5400
Proj Mgr Assigned:	Jeff Guy
Sec. 4 Letter Date:	Not reported
Active:	Yes

MAP FINDINGS  
FOCUS MAP 3

Map ID      Site      Database(s)      EPA ID Number

**MADDEN WELLS PHASE II REDEVELOPMENT (BLOCK 3-ZONE 3 & BLOCK (Continued)**

**S108480254**

No Further Remediation Letter Dt: 03/09/2011  
 Remediation Applicant Co: Chicago Housing Authority  
 Effective: True  
 Remediation Applicant Name: Kari Saba  
 Remediation Applicant Company: Chicago Housing Authority  
 Remediation Applicant Address: 60 East Van Buren Street  
 Remediation Applicant City,St,Zip: Chicago, IL 60605  
 Illinois EPA: 0316355082  
 Site Name: Madden Wells Phase II Redevelopment Site (Zone 6-Parcel A)  
 NFR Letter: 2014-05-09  
 NFR Letter Date Recorded: 2014-05-21  
 Comprehensive/Focused: Comprehensive  
 Worker Caution: Yes  
 Acres: 0.56  
 Land Use: Residential or Industrial/Commercial  
 Ground Water Use Restriction: No  
 Highway Authority Agreement: No  
 Ordinance: Yes  
 Industrial - Commercial: No  
 Slab on Grade: Yes  
 BCT: No  
 Building Slab: No  
 Asphalt Used: No  
 Concrete Used: Yes  
 Clean Soil 3ft: Yes  
 Clean Soil 10ft: No  
 Alternate Barrier: No

Remediation Applicant Name: John Gerut  
 Remediation Applicant Company: Chicago Housing Authority  
 Remediation Applicant Address: 60 East van Buren Street  
 Remediation Applicant City,St,Zip: Chicago, IL 60605  
 Illinois EPA: 0316355082  
 Site Name: Madden Wells Phase II Redevelopment (Zone 10)  
 NFR Letter: 2011-03-09  
 NFR Letter Date Recorded: 2011-03-16  
 Comprehensive/Focused: Comprehensive  
 Worker Caution: No  
 Acres: 0.4  
 Land Use: Residential or Industrial/Commercial  
 Ground Water Use Restriction: No  
 Highway Authority Agreement: No  
 Ordinance: Yes  
 Industrial - Commercial: No  
 Slab on Grade: No  
 BCT: No  
 Building Slab: No  
 Asphalt Used: No  
 Concrete Used: No  
 Clean Soil 3ft: No  
 Clean Soil 10ft: No  
 Alternate Barrier: No

Remediation Applicant Name: John Gerut  
 Remediation Applicant Company: Chicago Housing Authority  
 Remediation Applicant Address: 60 East Van Buren Street  
 Remediation Applicant City,St,Zip: Chicago, IL 60605

MAP FINDINGS  
FOCUS MAP 3

Map ID      Site      Database(s)      EPA ID Number

**MADDEN WELLS PHASE II REDEVELOPMENT (BLOCK 3-ZONE 3 & BLOCK (Continued)**

**S108480254**

Illinois EPA: 0316355082  
 Site Name: Madden Wells Phase II Redevelopment (Zone 8 & 9)  
 NFR Letter: 2011-03-10  
 NFR Letter Date Recorded: 2011-03-16  
 Comprehensive/Focused: Comprehensive  
 Worker Caution: Yes  
 Acres: 2.1  
 Land Use: Residential or Industrial/Commercial  
 Ground Water Use Restriction: No  
 Highway Authority Agreement: No  
 Ordinance: Yes  
 Industrial - Commercial: No  
 Slab on Grade: No  
 BCT: No  
 Building Slab: No  
 Asphalt Used: Yes  
 Concrete Used: Yes  
 Clean Soil 3ft: Yes  
 Clean Soil 10ft: No  
 Alternate Barrier: No

Remediation Applicant Name: John Gerut  
 Remediation Applicant Company: Chicago Housing Authority  
 Remediation Applicant Address: 60 East Van Buren Street  
 Remediation Applicant City,St,Zip: Chicago, IL 60605  
 Illinois EPA: 0316355082  
 Site Name: Madden Wells Phase II Redevelopment (Block 3-Zone 3 & Block 6-Zone 6)  
 NFR Letter: 2010-01-11  
 NFR Letter Date Recorded: 2010-01-26  
 Comprehensive/Focused: Comprehensive  
 Worker Caution: Yes  
 Acres: 2.2  
 Land Use: Residential or Industrial/Commercial  
 Ground Water Use Restriction: No  
 Highway Authority Agreement: No  
 Ordinance: Yes  
 Industrial - Commercial: No  
 Slab on Grade: No  
 BCT: No  
 Building Slab: No  
 Asphalt Used: No  
 Concrete Used: Yes  
 Clean Soil 3ft: Yes  
 Clean Soil 10ft: No  
 Alternate Barrier: No

Remediation Applicant Name: John Gerut  
 Remediation Applicant Company: Chicago Housing Authority  
 Remediation Applicant Address: 60 East van Buren Street  
 Remediation Applicant City,St,Zip: Chicago, IL 60605  
 Illinois EPA: 0316355082  
 Site Name: Madden Wells Phase II Redevelopment (Zone 1 & 2)  
 NFR Letter: 2009-07-14  
 NFR Letter Date Recorded: 2009-07-24  
 Comprehensive/Focused: Comprehensive  
 Worker Caution: No  
 Acres: 2.7

MAP FINDINGS  
FOCUS MAP 3

Map ID Site Database(s) EPA ID Number

**MADDEN WELLS PHASE II REDEVELOPMENT (BLOCK 3-ZONE 3 & BLOCK (Continued)**

**S108480254**

Land Use: Residential or Industrial/Commercial  
 Ground Water Use Restriction: No  
 Highway Authority Agreement: No  
 Ordinance: Yes  
 Industrial - Commercial: No  
 Slab on Grade: No  
 BCT: No  
 Building Slab: No  
 Asphalt Used: No  
 Concrete Used: Yes  
 Clean Soil 3ft: Yes  
 Clean Soil 10ft: No  
 Alternate Barrier: No

Remediation Applicant Name: John Gerut  
 Remediation Applicant Company: Chicago Housing Authority  
 Remediation Applicant Address: 60 East van Buren Street  
 Remediation Applicant City,St,Zip: Chicago, IL 60605  
 Illinois EPA: 0316355082  
 Site Name: Madden Wells Phase II Redevelopment (Zone 4 & 5)  
 NFR Letter: 2009-09-21  
 NFR Letter Date Recorded: 2009-10-07  
 Comprehensive/Focused: Comprehensive  
 Worker Caution: Yes  
 Acres: 4.6  
 Land Use: Residential or Industrial/Commercial  
 Ground Water Use Restriction: No  
 Highway Authority Agreement: No  
 Ordinance: Yes  
 Industrial - Commercial: No  
 Slab on Grade: No  
 BCT: No  
 Building Slab: No  
 Asphalt Used: No  
 Concrete Used: No  
 Clean Soil 3ft: No  
 Clean Soil 10ft: No  
 Alternate Barrier: No

IL EPA Id: 0316355082  
 US EPA Id: Not reported  
 Longitude: -87.610959  
 Latitude: 41.827014  
 Contact Name: Kari Saba  
 Contact Address: 60 East Van Buren Street  
 Contact City,St,Zip: Chicago, IL 60605  
 Contact Phone: (312) 913-7612  
 Date Enrolled: 02/13/2007  
 Point Of Contact: John Geiger  
 Consultant Company: Environmental Design International, Inc.  
 Consultant Address: 33 West Monroe Street  
 Consultant City,St,Zip: Chicago, IL 60603-0529  
 Consultant Phone: (312) 356-5400  
 Proj Mgr Assigned: Jeff Guy  
 Sec. 4 Letter Date: Not reported  
 Active: Yes

MAP FINDINGS  
FOCUS MAP 3

Map ID Site Database(s) EPA ID Number

**MADDEN WELLS PHASE II REDEVELOPMENT (BLOCK 3-ZONE 3 & BLOCK (Continued)**

**S108480254**

No Further Remediation Letter Dt: 01/11/2010  
 Remediation Applicant Co: Chicago Housing Authority  
 Effective: True  
 Remediation Applicant Name: Kari Saba  
 Remediation Applicant Company: Chicago Housing Authority  
 Remediation Applicant Address: 60 East Van Buren Street  
 Remediation Applicant City,St,Zip: Chicago, IL 60605  
 Illinois EPA: 0316355082  
 Site Name: Madden Wells Phase II Redevelopment Site (Zone 6-Parcel A)  
 NFR Letter: 2014-05-09  
 NFR Letter Date Recorded: 2014-05-21  
 Comprehensive/Focused: Comprehensive  
 Worker Caution: Yes  
 Acres: 0.56  
 Land Use: Residential or Industrial/Commercial  
 Ground Water Use Restriction: No  
 Highway Authority Agreement: No  
 Ordinance: Yes  
 Industrial - Commercial: No  
 Slab on Grade: Yes  
 BCT: No  
 Building Slab: No  
 Asphalt Used: No  
 Concrete Used: Yes  
 Clean Soil 3ft: Yes  
 Clean Soil 10ft: No  
 Alternate Barrier: No

Remediation Applicant Name: John Gerut  
 Remediation Applicant Company: Chicago Housing Authority  
 Remediation Applicant Address: 60 East van Buren Street  
 Remediation Applicant City,St,Zip: Chicago, IL 60605  
 Illinois EPA: 0316355082  
 Site Name: Madden Wells Phase II Redevelopment (Zone 10)  
 NFR Letter: 2011-03-09  
 NFR Letter Date Recorded: 2011-03-16  
 Comprehensive/Focused: Comprehensive  
 Worker Caution: No  
 Acres: 0.4  
 Land Use: Residential or Industrial/Commercial  
 Ground Water Use Restriction: No  
 Highway Authority Agreement: No  
 Ordinance: Yes  
 Industrial - Commercial: No  
 Slab on Grade: No  
 BCT: No  
 Building Slab: No  
 Asphalt Used: No  
 Concrete Used: No  
 Clean Soil 3ft: No  
 Clean Soil 10ft: No  
 Alternate Barrier: No

Remediation Applicant Name: John Gerut  
 Remediation Applicant Company: Chicago Housing Authority  
 Remediation Applicant Address: 60 East Van Buren Street  
 Remediation Applicant City,St,Zip: Chicago, IL 60605



MAP FINDINGS  
FOCUS MAP 3

Map ID	Site	Database(s)	EPA ID Number
--------	------	-------------	---------------

**MADDEN WELLS PHASE II REDEVELOPMENT (BLOCK 3-ZONE 3 & BLOCK (Continued)**

**S108480254**

Illinois EPA: 0316355082  
 Site Name: Madden Wells Phase II Redevelopment (Zone 8 & 9)  
 NFR Letter: 2011-03-10  
 NFR Letter Date Recorded: 2011-03-16  
 Comprehensive/Focused: Comprehensive  
 Worker Caution: Yes  
 Acres: 2.1  
 Land Use: Residential or Industrial/Commercial  
 Ground Water Use Restriction: No  
 Highway Authority Agreement: No  
 Ordinance: Yes  
 Industrial - Commercial: No  
 Slab on Grade: No  
 BCT: No  
 Building Slab: No  
 Asphalt Used: Yes  
 Concrete Used: Yes  
 Clean Soil 3ft: Yes  
 Clean Soil 10ft: No  
 Alternate Barrier: No

Remediation Applicant Name: John Gerut  
 Remediation Applicant Company: Chicago Housing Authority  
 Remediation Applicant Address: 60 East Van Buren Street  
 Remediation Applicant City,St,Zip: Chicago, IL 60605  
 Illinois EPA: 0316355082  
 Site Name: Madden Wells Phase II Redevelopment (Block 3-Zone 3 & Block 6-Zone 6)  
 NFR Letter: 2010-01-11  
 NFR Letter Date Recorded: 2010-01-26  
 Comprehensive/Focused: Comprehensive  
 Worker Caution: Yes  
 Acres: 2.2  
 Land Use: Residential or Industrial/Commercial  
 Ground Water Use Restriction: No  
 Highway Authority Agreement: No  
 Ordinance: Yes  
 Industrial - Commercial: No  
 Slab on Grade: No  
 BCT: No  
 Building Slab: No  
 Asphalt Used: No  
 Concrete Used: Yes  
 Clean Soil 3ft: Yes  
 Clean Soil 10ft: No  
 Alternate Barrier: No

Remediation Applicant Name: John Gerut  
 Remediation Applicant Company: Chicago Housing Authority  
 Remediation Applicant Address: 60 East van Buren Street  
 Remediation Applicant City,St,Zip: Chicago, IL 60605  
 Illinois EPA: 0316355082  
 Site Name: Madden Wells Phase II Redevelopment (Zone 1 & 2)  
 NFR Letter: 2009-07-14  
 NFR Letter Date Recorded: 2009-07-24  
 Comprehensive/Focused: Comprehensive  
 Worker Caution: No  
 Acres: 2.7

MAP FINDINGS  
FOCUS MAP 3

Map ID      Site      Database(s)      EPA ID Number

---

**MADDEN WELLS PHASE II REDEVELOPMENT (BLOCK 3-ZONE 3 & BLOCK (Continued)**

**S108480254**

Land Use:	Residential or Industrial/Commercial
Ground Water Use Restriction:	No
Highway Authority Agreement:	No
Ordinance:	Yes
Industrial - Commercial:	No
Slab on Grade:	No
BCT:	No
Building Slab:	No
Asphalt Used:	No
Concrete Used:	Yes
Clean Soil 3ft:	Yes
Clean Soil 10ft:	No
Alternate Barrier:	No
Remediation Applicant Name:	John Gerut
Remediation Applicant Company:	Chicago Housing Authority
Remediation Applicant Address:	60 East van Buren Street
Remediation Applicant City,St,Zip:	Chicago, IL 60605
Illinois EPA:	0316355082
Site Name:	Madden Wells Phase II Redevelopment (Zone 4 & 5)
NFR Letter:	2009-09-21
NFR Letter Date Recorded:	2009-10-07
Comprehensive/Focused:	Comprehensive
Worker Caution:	Yes
Acres:	4.6
Land Use:	Residential or Industrial/Commercial
Ground Water Use Restriction:	No
Highway Authority Agreement:	No
Ordinance:	Yes
Industrial - Commercial:	No
Slab on Grade:	No
BCT:	No
Building Slab:	No
Asphalt Used:	No
Concrete Used:	No
Clean Soil 3ft:	No
Clean Soil 10ft:	No
Alternate Barrier:	No
IL EPA Id:	0316355082
US EPA Id:	Not reported
Longitude:	-87.610959
Latitude:	41.827014
Contact Name:	Kari Saba
Contact Address:	60 East Van Buren Street
Contact City,St,Zip:	Chicago, IL 60605
Contact Phone:	(312) 913-7612
Date Enrolled:	02/13/2007
Point Of Contact:	John Geiger
Consultant Company:	Environmental Design International, Inc.
Consultant Address:	33 West Monroe Street
Consultant City,St,Zip:	Chicago, IL 60603-0529
Consultant Phone:	(312) 356-5400
Proj Mgr Assigned:	Jeff Guy
Sec. 4 Letter Date:	Not reported
Active:	Yes

MAP FINDINGS  
FOCUS MAP 3

Map ID Site Database(s) EPA ID Number

**MADDEN WELLS PHASE II REDEVELOPMENT (BLOCK 3-ZONE 3 & BLOCK (Continued)**

**S108480254**

No Further Remediation Letter Dt: 09/21/2009  
 Remediation Applicant Co: Chicago Housing Authority  
 Effective: True  
 Remediation Applicant Name: Kari Saba  
 Remediation Applicant Company: Chicago Housing Authority  
 Remediation Applicant Address: 60 East Van Buren Street  
 Remediation Applicant City,St,Zip: Chicago, IL 60605  
 Illinois EPA: 0316355082  
 Site Name: Madden Wells Phase II Redevelopment Site (Zone 6-Parcel A)  
 NFR Letter: 2014-05-09  
 NFR Letter Date Recorded: 2014-05-21  
 Comprehensive/Focused: Comprehensive  
 Worker Caution: Yes  
 Acres: 0.56  
 Land Use: Residential or Industrial/Commercial  
 Ground Water Use Restriction: No  
 Highway Authority Agreement: No  
 Ordinance: Yes  
 Industrial - Commercial: No  
 Slab on Grade: Yes  
 BCT: No  
 Building Slab: No  
 Asphalt Used: No  
 Concrete Used: Yes  
 Clean Soil 3ft: Yes  
 Clean Soil 10ft: No  
 Alternate Barrier: No

Remediation Applicant Name: John Gerut  
 Remediation Applicant Company: Chicago Housing Authority  
 Remediation Applicant Address: 60 East van Buren Street  
 Remediation Applicant City,St,Zip: Chicago, IL 60605  
 Illinois EPA: 0316355082  
 Site Name: Madden Wells Phase II Redevelopment (Zone 10)  
 NFR Letter: 2011-03-09  
 NFR Letter Date Recorded: 2011-03-16  
 Comprehensive/Focused: Comprehensive  
 Worker Caution: No  
 Acres: 0.4  
 Land Use: Residential or Industrial/Commercial  
 Ground Water Use Restriction: No  
 Highway Authority Agreement: No  
 Ordinance: Yes  
 Industrial - Commercial: No  
 Slab on Grade: No  
 BCT: No  
 Building Slab: No  
 Asphalt Used: No  
 Concrete Used: No  
 Clean Soil 3ft: No  
 Clean Soil 10ft: No  
 Alternate Barrier: No

Remediation Applicant Name: John Gerut  
 Remediation Applicant Company: Chicago Housing Authority  
 Remediation Applicant Address: 60 East Van Buren Street  
 Remediation Applicant City,St,Zip: Chicago, IL 60605

MAP FINDINGS  
FOCUS MAP 3

Map ID      Site      Database(s)      EPA ID Number

**MADDEN WELLS PHASE II REDEVELOPMENT (BLOCK 3-ZONE 3 & BLOCK (Continued)**

**S108480254**

Illinois EPA: 0316355082  
 Site Name: Madden Wells Phase II Redevelopment (Zone 8 & 9)  
 NFR Letter: 2011-03-10  
 NFR Letter Date Recorded: 2011-03-16  
 Comprehensive/Focused: Comprehensive  
 Worker Caution: Yes  
 Acres: 2.1  
 Land Use: Residential or Industrial/Commercial  
 Ground Water Use Restriction: No  
 Highway Authority Agreement: No  
 Ordinance: Yes  
 Industrial - Commercial: No  
 Slab on Grade: No  
 BCT: No  
 Building Slab: No  
 Asphalt Used: Yes  
 Concrete Used: Yes  
 Clean Soil 3ft: Yes  
 Clean Soil 10ft: No  
 Alternate Barrier: No

Remediation Applicant Name: John Gerut  
 Remediation Applicant Company: Chicago Housing Authority  
 Remediation Applicant Address: 60 East Van Buren Street  
 Remediation Applicant City,St,Zip: Chicago, IL 60605  
 Illinois EPA: 0316355082  
 Site Name: Madden Wells Phase II Redevelopment (Block 3-Zone 3 & Block 6-Zone 6)  
 NFR Letter: 2010-01-11  
 NFR Letter Date Recorded: 2010-01-26  
 Comprehensive/Focused: Comprehensive  
 Worker Caution: Yes  
 Acres: 2.2  
 Land Use: Residential or Industrial/Commercial  
 Ground Water Use Restriction: No  
 Highway Authority Agreement: No  
 Ordinance: Yes  
 Industrial - Commercial: No  
 Slab on Grade: No  
 BCT: No  
 Building Slab: No  
 Asphalt Used: No  
 Concrete Used: Yes  
 Clean Soil 3ft: Yes  
 Clean Soil 10ft: No  
 Alternate Barrier: No

Remediation Applicant Name: John Gerut  
 Remediation Applicant Company: Chicago Housing Authority  
 Remediation Applicant Address: 60 East van Buren Street  
 Remediation Applicant City,St,Zip: Chicago, IL 60605  
 Illinois EPA: 0316355082  
 Site Name: Madden Wells Phase II Redevelopment (Zone 1 & 2)  
 NFR Letter: 2009-07-14  
 NFR Letter Date Recorded: 2009-07-24  
 Comprehensive/Focused: Comprehensive  
 Worker Caution: No  
 Acres: 2.7

MAP FINDINGS  
FOCUS MAP 3

Map ID Site Database(s) EPA ID Number

**MADDEN WELLS PHASE II REDEVELOPMENT (BLOCK 3-ZONE 3 & BLOCK (Continued)**

**S108480254**

Land Use:	Residential or Industrial/Commercial
Ground Water Use Restriction:	No
Highway Authority Agreement:	No
Ordinance:	Yes
Industrial - Commercial:	No
Slab on Grade:	No
BCT:	No
Building Slab:	No
Asphalt Used:	No
Concrete Used:	Yes
Clean Soil 3ft:	Yes
Clean Soil 10ft:	No
Alternate Barrier:	No
Remediation Applicant Name:	John Gerut
Remediation Applicant Company:	Chicago Housing Authority
Remediation Applicant Address:	60 East van Buren Street
Remediation Applicant City,St,Zip:	Chicago, IL 60605
Illinois EPA:	0316355082
Site Name:	Madden Wells Phase II Redevelopment (Zone 4 & 5)
NFR Letter:	2009-09-21
NFR Letter Date Recorded:	2009-10-07
Comprehensive/Focused:	Comprehensive
Worker Caution:	Yes
Acres:	4.6
Land Use:	Residential or Industrial/Commercial
Ground Water Use Restriction:	No
Highway Authority Agreement:	No
Ordinance:	Yes
Industrial - Commercial:	No
Slab on Grade:	No
BCT:	No
Building Slab:	No
Asphalt Used:	No
Concrete Used:	No
Clean Soil 3ft:	No
Clean Soil 10ft:	No
Alternate Barrier:	No
IL EPA Id:	0316355082
US EPA Id:	Not reported
Longitude:	-87.610959
Latitude:	41.827014
Contact Name:	Kari Saba
Contact Address:	60 East Van Buren Street
Contact City,St,Zip:	Chicago, IL 60605
Contact Phone:	(312) 913-7612
Date Enrolled:	02/13/2007
Point Of Contact:	John Geiger
Consultant Company:	Environmental Design International, Inc.
Consultant Address:	33 West Monroe Street
Consultant City,St,Zip:	Chicago, IL 60603-0529
Consultant Phone:	(312) 356-5400
Proj Mgr Assigned:	Jeff Guy
Sec. 4 Letter Date:	Not reported
Active:	Yes

MAP FINDINGS  
FOCUS MAP 3

Map ID      Site      Database(s)      EPA ID Number

**MADDEN WELLS PHASE II REDEVELOPMENT (BLOCK 3-ZONE 3 & BLOCK (Continued)**

**S108480254**

No Further Remediation Letter Dt: 07/14/2009  
 Remediation Applicant Co: Chicago Housing Authority  
 Effective: True  
 Remediation Applicant Name: Kari Saba  
 Remediation Applicant Company: Chicago Housing Authority  
 Remediation Applicant Address: 60 East Van Buren Street  
 Remediation Applicant City,St,Zip: Chicago, IL 60605  
 Illinois EPA: 0316355082  
 Site Name: Madden Wells Phase II Redevelopment Site (Zone 6-Parcel A)  
 NFR Letter: 2014-05-09  
 NFR Letter Date Recorded: 2014-05-21  
 Comprehensive/Focused: Comprehensive  
 Worker Caution: Yes  
 Acres: 0.56  
 Land Use: Residential or Industrial/Commercial  
 Ground Water Use Restriction: No  
 Highway Authority Agreement: No  
 Ordinance: Yes  
 Industrial - Commercial: No  
 Slab on Grade: Yes  
 BCT: No  
 Building Slab: No  
 Asphalt Used: No  
 Concrete Used: Yes  
 Clean Soil 3ft: Yes  
 Clean Soil 10ft: No  
 Alternate Barrier: No

Remediation Applicant Name: John Gerut  
 Remediation Applicant Company: Chicago Housing Authority  
 Remediation Applicant Address: 60 East van Buren Street  
 Remediation Applicant City,St,Zip: Chicago, IL 60605  
 Illinois EPA: 0316355082  
 Site Name: Madden Wells Phase II Redevelopment (Zone 10)  
 NFR Letter: 2011-03-09  
 NFR Letter Date Recorded: 2011-03-16  
 Comprehensive/Focused: Comprehensive  
 Worker Caution: No  
 Acres: 0.4  
 Land Use: Residential or Industrial/Commercial  
 Ground Water Use Restriction: No  
 Highway Authority Agreement: No  
 Ordinance: Yes  
 Industrial - Commercial: No  
 Slab on Grade: No  
 BCT: No  
 Building Slab: No  
 Asphalt Used: No  
 Concrete Used: No  
 Clean Soil 3ft: No  
 Clean Soil 10ft: No  
 Alternate Barrier: No

Remediation Applicant Name: John Gerut  
 Remediation Applicant Company: Chicago Housing Authority  
 Remediation Applicant Address: 60 East Van Buren Street  
 Remediation Applicant City,St,Zip: Chicago, IL 60605

MAP FINDINGS  
FOCUS MAP 3

Map ID	Site	Database(s)	EPA ID Number
--------	------	-------------	---------------

**MADDEN WELLS PHASE II REDEVELOPMENT (BLOCK 3-ZONE 3 & BLOCK (Continued)**

**S108480254**

Illinois EPA: 0316355082  
 Site Name: Madden Wells Phase II Redevelopment (Zone 8 & 9)  
 NFR Letter: 2011-03-10  
 NFR Letter Date Recorded: 2011-03-16  
 Comprehensive/Focused: Comprehensive  
 Worker Caution: Yes  
 Acres: 2.1  
 Land Use: Residential or Industrial/Commercial  
 Ground Water Use Restriction: No  
 Highway Authority Agreement: No  
 Ordinance: Yes  
 Industrial - Commercial: No  
 Slab on Grade: No  
 BCT: No  
 Building Slab: No  
 Asphalt Used: Yes  
 Concrete Used: Yes  
 Clean Soil 3ft: Yes  
 Clean Soil 10ft: No  
 Alternate Barrier: No

Remediation Applicant Name: John Gerut  
 Remediation Applicant Company: Chicago Housing Authority  
 Remediation Applicant Address: 60 East Van Buren Street  
 Remediation Applicant City,St,Zip: Chicago, IL 60605  
 Illinois EPA: 0316355082  
 Site Name: Madden Wells Phase II Redevelopment (Block 3-Zone 3 & Block 6-Zone 6)  
 NFR Letter: 2010-01-11  
 NFR Letter Date Recorded: 2010-01-26  
 Comprehensive/Focused: Comprehensive  
 Worker Caution: Yes  
 Acres: 2.2  
 Land Use: Residential or Industrial/Commercial  
 Ground Water Use Restriction: No  
 Highway Authority Agreement: No  
 Ordinance: Yes  
 Industrial - Commercial: No  
 Slab on Grade: No  
 BCT: No  
 Building Slab: No  
 Asphalt Used: No  
 Concrete Used: Yes  
 Clean Soil 3ft: Yes  
 Clean Soil 10ft: No  
 Alternate Barrier: No

Remediation Applicant Name: John Gerut  
 Remediation Applicant Company: Chicago Housing Authority  
 Remediation Applicant Address: 60 East van Buren Street  
 Remediation Applicant City,St,Zip: Chicago, IL 60605  
 Illinois EPA: 0316355082  
 Site Name: Madden Wells Phase II Redevelopment (Zone 1 & 2)  
 NFR Letter: 2009-07-14  
 NFR Letter Date Recorded: 2009-07-24  
 Comprehensive/Focused: Comprehensive  
 Worker Caution: No  
 Acres: 2.7

MAP FINDINGS  
 FOCUS MAP 3

Map ID	Site	Database(s)	EPA ID Number
--------	------	-------------	---------------

**MADDEN WELLS PHASE II REDEVELOPMENT (BLOCK 3-ZONE 3 & BLOCK (Continued)**

**S108480254**

Land Use:	Residential or Industrial/Commercial
Ground Water Use Restriction:	No
Highway Authority Agreement:	No
Ordinance:	Yes
Industrial - Commercial:	No
Slab on Grade:	No
BCT:	No
Building Slab:	No
Asphalt Used:	No
Concrete Used:	Yes
Clean Soil 3ft:	Yes
Clean Soil 10ft:	No
Alternate Barrier:	No
Remediation Applicant Name:	John Gerut
Remediation Applicant Company:	Chicago Housing Authority
Remediation Applicant Address:	60 East van Buren Street
Remediation Applicant City,St,Zip:	Chicago, IL 60605
Illinois EPA:	0316355082
Site Name:	Madden Wells Phase II Redevelopment (Zone 4 & 5)
NFR Letter:	2009-09-21
NFR Letter Date Recorded:	2009-10-07
Comprehensive/Focused:	Comprehensive
Worker Caution:	Yes
Acres:	4.6
Land Use:	Residential or Industrial/Commercial
Ground Water Use Restriction:	No
Highway Authority Agreement:	No
Ordinance:	Yes
Industrial - Commercial:	No
Slab on Grade:	No
BCT:	No
Building Slab:	No
Asphalt Used:	No
Concrete Used:	No
Clean Soil 3ft:	No
Clean Soil 10ft:	No
Alternate Barrier:	No



## FOCUS MAP 3 ORPHAN SUMMARY

City	EDR ID	Site Name	Site Address	Zip	Database(s)
CHICAGO	1015731087	BRUCO CO	1416 WEST 12TH STREET (ROOSEVELT ROAD)	60608	CERCLIS, LEAD SMELTERS
CHICAGO	S100790023	CALUMET CONTAINER	EAST 136TH STREET		IL NIPC
CHICAGO	S115496177	LAND & LAKES TRANSFER STATION (UNDER DEVELOPMENT)	1258-1300 E. 138TH ST.		IL RGA LF
CHICAGO	S110352447	METRA	14TH ST EAST OF INDIANA	60609	WI MANIFEST
CHICAGO	1000862233	CHICAGO DOT 18TH BRG	18TH STREET BRIDGE	60616	RCRA NonGen / NLR
CHICAGO	1010317211	COM ED	22ND ST & ASHLAND AVE	60608	RCRA-SQG
CHICAGO	U003909401	LAKESIDE BANK	22ND ST & INDIANA 2141 SOUTH	60616	IL UST
CHICAGO	U003995121	FORMER HOWICH PROPERTY	2412 - 2420 S.COTTAGE ROAD	60616	IL UST
CHICAGO	S113271459	ABANDON GAS STATION	2611 E 26TH ST	60616	IL BOL
CHICAGO	1001232090	MARK SHERIDAN ACADEMY	5331 W 27TH ST	60616	RCRA-SQG, FINDS
CHICAGO	1004698721	CITY OF CHICAGO (ABANDONMENT)	29TH & KEDZIE	60612	RCRA-SQG
CHICAGO	1014952791	CVS PHARMACY 8738	741 W 31ST ST	60608	RCRA-LQG
CHICAGO	1010563380	COM ED MANHOLE	31ST & DEARBORN	60616	RCRA NonGen / NLR
CHICAGO	1016956549	BNSF RAILWAY	31ST BLVD CREATE WA4	60608	RCRA-LQG
CHICAGO	2014005993	4359 WEST 36T ST	4359 WEST 36T ST	60612	HMIRS
CHICAGO	1003870056	J P REFUSE DISPOSAL	40TH & SOUTH ASHLAND	60609	CERCLIS-NFRAP
CHICAGO	1010317489	COMED-MANHOLE	43RD & COTTAGE GROVE RD	60616	RCRA NonGen / NLR
CHICAGO	S112165219	METRA	47 WEST 49TH ST., 4949 SOUTH WENTWORTH	60609	IL LUST
CHICAGO	U004194498	WEST 9TH STREET CONSTRUCTION SITE	175 W. 98TH STREET (& FINANCIAL PLACE)	60605	IL UST
CHICAGO	1011861970	COMED MANHOLE	23 N ABERDEEN-B	60607	RCRA NonGen / NLR
CHICAGO	S115506896	GO-TANE SERVICE STATION	6519 WEST ADDISON		IL RGA LUST
CHICAGO	S115506897	GO-TANE SERVICE STATION	6803 ARMITAGE		IL RGA LUST
CHICAGO	S115496807	2840 WEST ARMITAGE	2844 WEST ARMITAGE		IL RGA LUST
CHICAGO	S115519355	SPEEDWAY SUPERAMERICA SERVICE STATION #7010	3656 NORTH ASHLAND		IL RGA LUST
CHICAGO	S115518713	SHELL SERVICE STATION #136909	7101 SOUTH ASHLAND		IL RGA LUST
CHICAGO	S115498822	AUGUSTA & PAULINA SERVICE STATION	1700 WEST AUGUSTA		IL RGA LUST
CHICAGO	S115506321	G & G SERVICE STATION	7320 WEST BELLMONT		IL RGA LUST
CHICAGO	S115499632	BILL'S SERVICE STATION	4401 WEST BELMONT		IL RGA LUST
CHICAGO	A100386981	ILLINOIS CENTRAL SCHOOL BUS- TANK#2-1000	2555 SOUTH BLUE ISLAND	60608	IL AST
CHICAGO	A100386979	ILLINOIS CENTRAL SCHOOL BUS- TANK#1-1000	2555 SOUTH BLUE ISLAND	60608	IL AST
CHICAGO	U001142915	P&J INVESTMENTS	7220 W. CERMAK	60609	IL UST
CHICAGO	1003870093	SHIPMAN D B WHITE LEAD CO	CORNER ST & 15TH ST	60605	CERCLIS-NFRAP
CHICAGO	S115504484	EAST LAKE MANAGEMENT & DEVELOPMENT	6352 SOUTH COTTAGE GROVE		IL RGA LUST
CHICAGO	1009216934	US GENERAL SERVICES ADMIN	214 S DEARBORN	60605	RCRA NonGen / NLR
CHICAGO	S115504074	DIVERSEY NEW ENGLAND SERVICE STATION	6902 WEST DIVERSEY AVE.		IL RGA LUST
CHICAGO	S115496696	1725 WEST DIVERSEY LLC	1725 WEST DIVERSEY		IL RGA LUST
CHICAGO	S115506846	GLOBAL GAS STATION	5035 WEST DIVISION		IL RGA LUST
CHICAGO	1004694411	METRA	14 ST E OF INDIANA	60605	RCRA-CESQG, FINDS
CHICAGO	S115496087	GROOT INDUSTRIES/CHICAGO TRANSFER STATION	6747 N. ELMHURST ROAD		IL RGA LF
CHICAGO	S115506025	FORMER SERVICE STATION	5979 ELSTON AVE.		IL RGA LUST
CHICAGO	S115514476	NORTH LAKE DEVELOPMENT	6655 WEST GRAND AVE.		IL RGA LUST

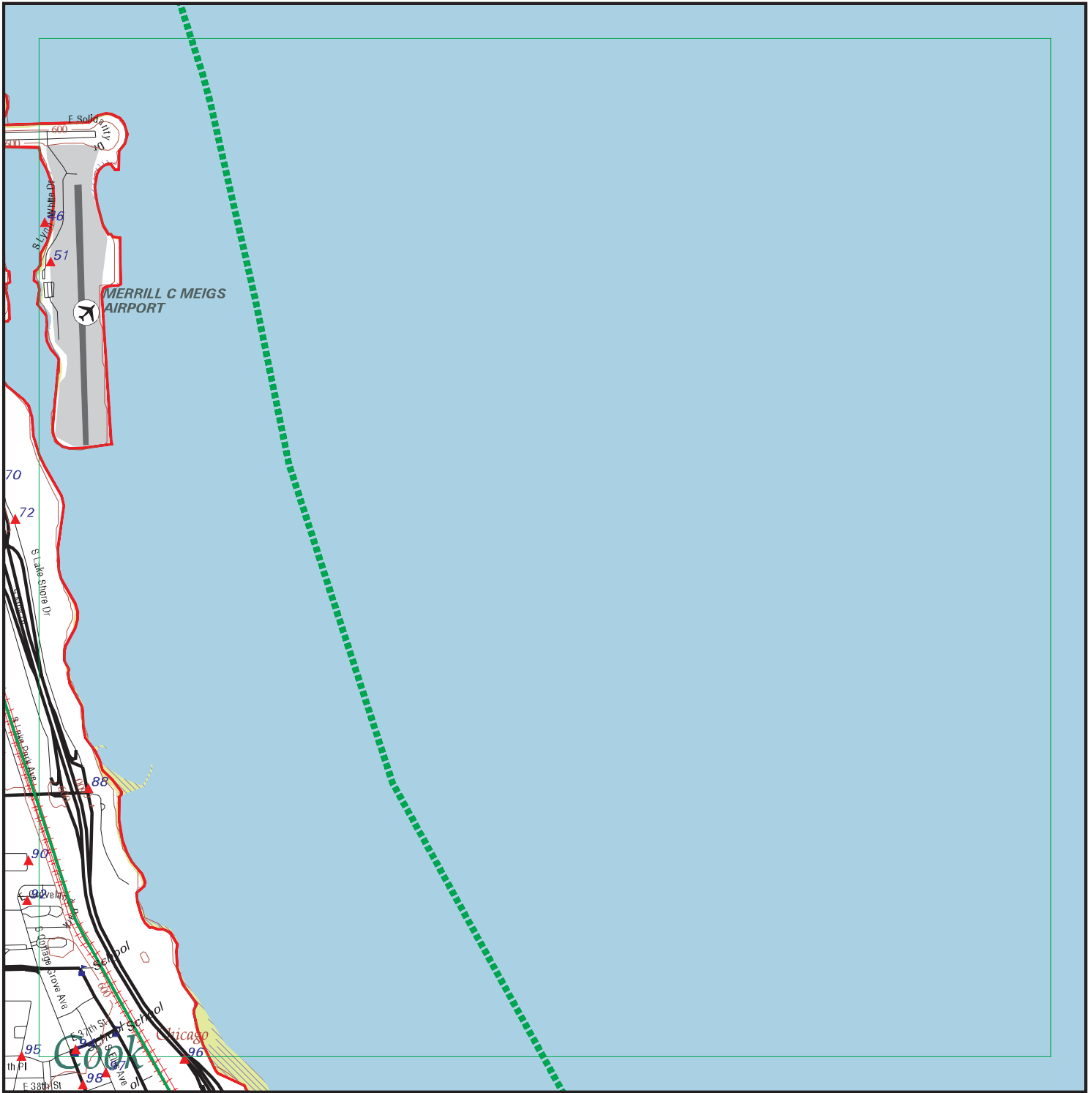
## FOCUS MAP 3 ORPHAN SUMMARY

City	EDR ID	Site Name	Site Address	Zip	Database(s)
CHICAGO	S115509805	JIMMY'S SERVICE STATION	8801 SOUTH HALSTED		IL RGA LUST
CHICAGO	S115518722	SHELL SERVICE STATION 212-1544-4700	9458 SOUTH HALSTED		IL RGA LUST
CHICAGO	1017770269	CHICAGO DOT BRG	HALSTED ST @ S CHICAGO RIVER	60608	RCRA-LQG, FINDS
CHICAGO	S115496918	707 WEST HARRISON LTD. PARTNERSHIP	707 NORTH HARRISON ST.		IL RGA LUST
CHICAGO	S115513195	MINUTEMAN GAS STATION	3357 WEST HARRISON		IL RGA LUST
CHICAGO	1011488626	COMED	HARRISON & JEFFERSON	60605	RCRA NonGen / NLR
CHICAGO	S115499633	BILL'S SERVICE STATION	5765 WEST HIGGINS		IL RGA LUST
CHICAGO	1004697911	TEAMSTERS LOCAL 734 BLOCK 22	6643 NORTHWEST HWY	60607	RCRA-CESQG
CHICAGO	S115511131	LAKE SHORE PETROCORP.	13759 SOUTH INDIANA AVE.		IL RGA LUST
CHICAGO	S113271458	CENTRAL STATION DEV	1400 E INDIANA	60605	IL BOL
CHICAGO	S115514258	NEW WEST REALTY	1600 SOUTH INDIANA		IL RGA LUST
CHICAGO	U003853340	SOUTH COMMONS III APTS	26056 S INDIANA	60616	IL UST
CHICAGO	1003870123	ILLINOIS WAREHOUSE INC	3615 SO. IRON	60608	CERCLIS-NFRAP
CHICAGO	S115522599	WEST SIDE REALTY CORP.	1655 WEST JACKSON		IL RGA LUST
CHICAGO	S115495942	CID TRANSFER STATION	13707 S. JEFFREY AVE.		IL RGA LF
CHICAGO	1007879621	CHICAGO, CITY OF ABANDONMENT	6613 S JUSTINE	60607	RCRA-SQG
CHICAGO	1016374260	420 W LAKE	420 W LAKE	60612	FINDS
CHICAGO	1017793945	1001 W LAKE & 180 N MORGAN	1001 W LAKE & 180 N MORGAN	60607	FINDS
CHICAGO	1017816579	1370 W LAKE	1370 W LAKE	60607	FINDS
CHICAGO	S115496803	2650 LAKE VIEW CONDO ASSOC.	2650 LAKEVIEW		IL RGA LUST
CHICAGO	1001816981	CHICAGO DEPT OF TRANS BRGS	LOOMIS ST BRG 1400 W 2600 S	60609	RCRA NonGen / NLR
CHICAGO	S115511117	LAKE MEADOWS ASSOC.	3357 SOUTH MARTIN LUTHER KING DR.		IL RGA LUST
CHICAGO	U004022825	MCCORMICK PLACE WEST	2402 S. MARTIN LUTHER KING JR. DRIVE	60616	IL UST
CHICAGO	U003971975	BUILDING UNDER CONSTRUCTION	3501 S. MARTIN LUTHER KING DRIVE	60653	IL UST
CHICAGO	U004142090	CENTRAL UTILITIES PLANT	2211 S. MARTIN LUTHER KING DRIVE	60616	IL UST
CHICAGO	1016141412	CVS PHARMACY 8513	2545 MARTIN LUTHER KING DR	60616	RCRA-CESQG
CHICAGO	S110480716	CHICAGO PUBLIC SCHOOL DISTRICT	4415 SOUTH MARTIN LUTHER KING DRIVE	60653	IL LUST
CHICAGO	1008880512	CHICAGO, CITY OF ABANDONMENT	1746 S MILLER-B	60608	RCRA-SQG
CHICAGO	S115509799	JIM'S SERVICE STATION	2000 WEST MONTROSE		IL RGA LUST
CHICAGO	S115511133	LAKE SHORE PETROCORP	3349-3359 WEST MONTROSE		IL RGA LUST
CHICAGO	S115496917	7020 WEST NORTH PARTNERSHIP	7020 WEST NORTH AVE.		IL RGA LUST
CHICAGO	S115523859	LAKE CALUMET CLUSTER SITE	NORTH OF 122ND		IL RGA HWS
CHICAGO	S113270737	PEOPLES GAS: SOUTH STATION	N OF ELEANOR ST AT LOOMIS	60608	IL BOL
CHICAGO	S115496818	3400 WEST PETERSON LLC	3400 WEST PETERSON		IL RGA LUST
CHICAGO	S115496676	1340 WEST PRATT LLP	1340 WEST PRATT		IL RGA LUST
CHICAGO	S115496777	2001 WEST RACE STREET LLC	2001 WEST RACE STREET		IL RGA LUST
CHICAGO	S115517245	ROSCOE RACINE SERVICE STATION	3425 NORTH RACINE		IL RGA LUST
CHICAGO	S115522596	WEST ROOSEVELT DEVELOPMENT	5300 WEST ROOSEVELT ST.		IL RGA LUST
CHICAGO	1001219024	CSX TRANSPORTATION	SOUTH ROOSEVELT YARD	60605	RCRA NonGen / NLR
CHICAGO	S113271375	LAKE CALUMET AIRPORT	14 MI S CHGO BUSINES DIST	60616	IL BOL
CHICAGO	S115495940	CID TRANSFER STATION (ACTIVE)	13707 S.JEFFREY AVE.		IL RGA LF
CHICAGO	S115507175	GREATER WEST TOWN TRAINING PARTNERSHIP	550 NORTH SACRAMENTO AVENUE		IL RGA LUST
CHICAGO	S115507174	GREATER WEST TOWN TRAINING PARTNERSHIP	500-550 NORTH SACRAMENTO AVENUE		IL RGA LUST
CHICAGO	1017402781	BNSF-SANGAMON ST CORRIDOR	SANGAMON ST BETW 16TH/21ST	60608	FINDS
CHICAGO	S113273323	HEDGES WEST	4951 SEELEY	60609	IL BOL
CHICAGO	S115511139	LAKE TERRACE CONDO	7337 SOUTH SHORE DR.		IL RGA LUST
CHICAGO	S109550405	RESURRECTION PROJECT	2015 (2013-2019) SOUTH MORGAN STREET	60608	IL LUST

## FOCUS MAP 3 ORPHAN SUMMARY

City	EDR ID	Site Name	Site Address	Zip	Database(s)
CHICAGO	1003870453	STEWART ST ACID DRUM SITE	3720 SO STEWART	60609	CERCLIS-NFRAP
CHICAGO	S113270735	PEOPLES GAS: THROOP ST STATION	THROOP & ELEANOR & 25TH	60608	IL BOL
CHICAGO	1016406387	CHICAGO PARK DIST LAKE MICHIGAN I-55 TO 30TH ST	I-55 TO 30TH ST	60605	FINDS
CHICAGO	1017786466	COMED TSS44 VERNON PARK	902 VERNON PARK	60607	RCRA-LQG, FINDS
CHICAGO	1016792799	1034 -56 W LAKE	1034 -56 W LAKE	60607	FINDS
CHICAGO	1017403583	811 -13 W LAKE	811 -13 W LAKE	60607	FINDS
CHICAGO	S115496380	PLANET RECOVERY TRANSFER STATION (ACTIVE)	1750-1850 W.CARROLL AVE.		IL RGA LF
CHICAGO	A100386733	FIRESTONE COMPLETE AUTO CARE-TANK #1-275	1558 WEST WABASH STREET	60605	IL AST
CHICAGO	A100386848	FIRESTONE COMPLETE AUTO CARE- TANK#3-250	1558 WEST WABASH STREET	60605	IL AST
CHICAGO	A100386734	FIRESTONE COMPLETE AUTOCARE TANK# 2-275	1558 WEST WABASH STREET	60605	IL AST
CHICAGO	A100386973	DIGITAL CAPITAL PARTNERS TANK# 1-2000	725 SOUTH WELLS	60607	IL AST
CHICAGO	U004228794	NETRALITY POINT	717 S. WELLS	60607	IL UST
CHICAGO	1004697727	VACANT LOT	711 S WELLS	60605	RCRA-CESQG, FINDS
CHICAGO	S118193991	5102 SOUTH WESTERN, LLC	5100-5108 SOUTH WESTERN	60609	IL LUST
CHICAGO	S115496699	1801 WEST WINNEMAC BLDG. LLC	1801 WEST WINNEMAC		IL RGA LUST
CHICAGO	S109366187	RM LUCAS COMPANY	3211 SOUTH WOODS STREET	60608	IL LUST
COOK COUNTY	M300002406	CARMEUSE LIME	SOUTH CHICAGO LIME PLANT		US MINES
COOK COUNTY	M300000297	MATERIAL SERVICE CORP.	FEDERAL QUARRY		US MINES
COOK COUNTY	M300002629	SILBRICO CORP	LA GRANGE PLANT		US MINES
EDWARDSBURG	A100205778	ENERGY OIL CO	M-62 SOUTH	60605	MI AST
LOMBARD	A100387181	FIRESTONE TANK# 1-275	590 EAST ROOSEVELT ROAD	60605	IL AST
LOMBARD	A100387183	FIRESTONE TANK# 2-275	590 EAST ROOSEVELT ROAD	60605	IL AST
LOMBARD	A100387185	FIRESTONE TANK# 3-275	590 EAST ROOSEVELT ROAD	60605	IL AST

# Focus Map 4



EDR DataMap® - Environmental Atlas

## NICTD West Lake Corridor Millennium Station Ext.

### Legend

- |                             |                    |                         |                   |                     |
|-----------------------------|--------------------|-------------------------|-------------------|---------------------|
| Roads                       | Waterways          | Powerlines              | Water             | Listed Sites        |
| Major Roads                 | Railroads          | Pipelines               | Superfund Sites   | Sensitive Receptors |
| Contour Lines               | Study Boundary     | Fault Lines             | Federal DOD Sites |                     |
| National Wetlands Inventory | 100-Yr Flood Zones | Indian Reservations BIA |                   |                     |



Scale in Miles

FOCUS MAP 4 SUMMARY

<u>Database</u>	<u>Total Plotted</u>
<b><u>FEDERAL RECORDS</u></b>	
NPL	0
Proposed NPL	0
Delisted NPL	0
NPL LIENS	0
CERCLIS	1
CERCLIS-NFRAP	0
LIENS 2	0
CORRACTS	0
RCRA-TSDF	0
RCRA-LQG	0
RCRA-SQG	1
RCRA-CESQG	2
RCRA NonGen / NLR	3
US ENG CONTROLS	0
US INST CONTROL	0
ERNS	0
HMIRS	0
DOT OPS	0
US CDL	0
US BROWNFIELDS	0
DOD	0
FUDS	0
LUCIS	0
CONSENT	0
ROD	0
UMTRA	0
ODI	0
DEBRIS REGION 9	0
US MINES	0
TRIS	0
TSCA	0
FTTS	0
HIST FTTS	0
SSTS	0
ICIS	0
PADS	0
MLTS	0
RADINFO	0
FINDS	3
RAATS	0
RMP	0
COAL ASH DOE	0
FEMA UST	0
FEDERAL FACILITY	0
LEAD SMELTERS	0
US AIRS	0
COAL ASH EPA	0
2020 COR ACTION	0

FOCUS MAP 4 SUMMARY

<u>Database</u>	<u>Total Plotted</u>
PRP	0
EPA WATCH LIST	0
SCRD DRYCLEANERS	0
US FIN ASSUR	0
PCB TRANSFORMER	0
US HIST CDL	0
 <b><u>STATE AND LOCAL RECORDS</u></b>	
SSU	0
SWF/LF	0
NPDES	0
UIC	0
IL NIPC	0
LF SPECIAL WASTE	0
LUST	9
LUST TRUST	0
UST	2
AST	0
HWAR	0
SPILLS	0
ENG CONTROLS	3
INST CONTROL	3
SRP	3
DRYCLEANERS	0
IMPDMENT	0
BROWNFIELDS	0
CDL	0
AIRS	0
TIER 2	0
COAL ASH	0
CCDD	0
PIMW	0
BOL	0
CHICAGO ENV	0
 <b><u>TRIBAL RECORDS</u></b>	
INDIAN RESERV	0
INDIAN ODI	0
INDIAN LUST	0
INDIAN UST	0
INDIAN VCP	0
 <b><u>EDR PROPRIETARY RECORDS</u></b>	
EDR MGP	0
EDR Hist Auto	3
EDR Hist Cleaner	0
RGA LF	0
RGA HWS	0

FOCUS MAP 4 SUMMARY

<u>Database</u>	<u>Total Plotted</u>
RGA LUST	0

NOTES:

Sites may be listed in more than one database

MAP FINDINGS  
FOCUS MAP 4

Map ID	Site	Database(s)	EPA ID Number
46	<b>CHICAGO, CITY OF</b> <b>MEIGS FIELD/TERMINAL BLDG./15TH ST. @ LAKE MICHIGA</b> <b>CHICAGO, IL 60605</b>	LUST	S106526874 N/A
	LUST: Incident Num: 982137 IL EPA Id: 0316325306 Product: Other Petroleum IEMA Date: 08/27/1998 Project Manager: Gaydosh Project Manager Phone: (217) 785-0231 Email: Jay.Gaydosh@illinois.gov PRP Name: City of Chicago, Dept. of Environment PRP Contact: Jim Glowa PRP Address: O'Hare Int'l AP, Term. 2, E-F Concourse, P.O. Box 66142 PRP City,St,Zip: Chicago, IL 60666 PRP Phone: 7736863711 Site Classification: Not reported Section 57.5(g) Letter: 732 Date Section 57.5(g) Letter: Not reported Non LUST Determination Letter: Not reported 20 Report Received: 09/29/1998 45 Report Received: 10/13/1998 <b>NFA/NFR Letter: 09/17/1999</b> NFR Date Recorded: 10/12/1999		
51	<b>CHICAGO AIRPORT, CITY OF</b> <b>OIL STATION SEPARATOR #1</b> <b>CHICAGO, IL 60666</b>	LUST	S103687692 N/A
	LUST: Incident Num: 962126 IL EPA Id: 0316765077 Product: Used Oil IEMA Date: 11/14/1996 Project Manager: Davison Project Manager Phone: Not reported Email: Not reported PRP Name: City of Chicago Airport PRP Contact: Ray Goodin PRP Address: O'Hare Airport PRP City,St,Zip: Chicago, IL 60666 PRP Phone: Not reported Site Classification: Not reported Section 57.5(g) Letter: 732 Date Section 57.5(g) Letter: Not reported Non LUST Determination Letter: Not reported 20 Report Received: 01/21/1997 45 Report Received: 06/23/1997 <b>NFA/NFR Letter: 08/18/1997</b> NFR Date Recorded: 10/02/1997		



MAP FINDINGS  
FOCUS MAP 4

Map ID	Site	Database(s)	EPA ID Number
51	<b>CHICAGO AIRPORT, CITY OF STATION #3 CHICAGO, IL 60666</b>	<b>LUST</b>	<b>S103687693 N/A</b>
	<p>LUST:</p> <p>Incident Num: 962069</p> <p>IL EPA Id: 0316765078</p> <p>Product: Used Oil</p> <p>IEMA Date: 11/06/1996</p> <p>Project Manager: Davison</p> <p>Project Manager Phone: Not reported</p> <p>Email: Not reported</p> <p>PRP Name: City of Chicago Airport</p> <p>PRP Contact: Ray Goodin</p> <p>PRP Address: O'Hare Airport</p> <p>PRP City,St,Zip: Chicago, IL 60666</p> <p>PRP Phone: Not reported</p> <p>Site Classification: Not reported</p> <p>Section 57.5(g) Letter: 732</p> <p>Date Section 57.5(g) Letter: Not reported</p> <p>Non LUST Determination Letter: Not reported</p> <p>20 Report Received: 01/21/1997</p> <p>45 Report Received: 06/23/1997</p> <p><b>NFA/NFR Letter: 08/18/1997</b></p> <p>NFR Date Recorded: 10/02/1997</p>		
51	<b>SIGNATURE FLIGHT SUPPORT 15TH ST AND LAKEFRONT CHICAGO, IL 60605</b>	<b>RCRA NonGen / NLR LUST</b>	<b>1001487439 ILD984837575</b>
	<p>RCRA NonGen / NLR:</p> <p>Date form received by agency: 04/01/2006</p> <p>Facility name: SIGNATURE FLIGHT SUPPORT</p> <p>Facility address: 15TH ST AND LAKEFRONT CHICAGO, IL 60605</p> <p>EPA ID: ILD984837575</p> <p>Contact: ENV COORDINATOR</p> <p>Contact address: Not reported Not reported</p> <p>Contact country: US</p> <p>Contact telephone: (312) 922-5454</p> <p>Contact email: Not reported</p> <p>EPA Region: 05</p> <p>Classification: Non-Generator</p> <p>Description: Handler: Non-Generators do not presently generate hazardous waste</p> <p>Owner/Operator Summary:</p> <p>Owner/operator name: SIGNATURE FLIGHT SUPPORT</p> <p>Owner/operator address: 15TH AND THE LAKE CHICAGO, IL 60605</p> <p>Owner/operator country: Not reported</p> <p>Owner/operator telephone: (312) 922-5454</p> <p>Legal status: Private</p> <p>Owner/Operator Type: Owner</p> <p>Owner/Op start date: Not reported</p> <p>Owner/Op end date: Not reported</p> <p>Owner/operator name: SIGNATURE FLIGHT SUPPORT</p> <p>Owner/operator address: Not reported</p>		

MAP FINDINGS  
FOCUS MAP 4

Map ID      Site      Database(s)      EPA ID Number

---

**SIGNATURE FLIGHT SUPPORT (Continued)**

**1001487439**

Not reported  
Owner/operator country: US  
Owner/operator telephone: Not reported  
Legal status: Private  
Owner/Operator Type: Owner  
Owner/Op start date: 01/01/1900  
Owner/Op end date: Not reported

Owner/operator name: SIGNATURE FLIGHT SUPPORT  
Owner/operator address: Not reported  
Not reported  
Owner/operator country: US  
Owner/operator telephone: Not reported  
Legal status: Private  
Owner/Operator Type: Operator  
Owner/Op start date: 01/01/1900  
Owner/Op end date: Not reported

Handler Activities Summary:

U.S. importer of hazardous waste: No  
Mixed waste (haz. and radioactive): No  
Recycler of hazardous waste: No  
Transporter of hazardous waste: No  
Treater, storer or disposer of HW: No  
Underground injection activity: No  
On-site burner exemption: No  
Furnace exemption: No  
Used oil fuel burner: No  
Used oil processor: No  
User oil refiner: No  
Used oil fuel marketer to burner: No  
Used oil Specification marketer: No  
Used oil transfer facility: No  
Used oil transporter: No

Historical Generators:

Date form received by agency: 03/01/2000  
Site name: SIGNATURE FLIGHT SUPPORT  
Classification: Not a generator, verified

Date form received by agency: 05/25/1999  
Site name: SIGNATURE FLIGHT SUPPORT  
Classification: Large Quantity Generator

. Waste code: D001  
. Waste name: IGNITABLE WASTE

Violation Status: No violations found

LUST:

Incident Num: 920051  
IL EPA Id: 0316325128  
Product: Jet Fuel  
IEMA Date: 01/08/1992  
Project Manager: McGill  
Project Manager Phone: (217) 524-5137  
Email: Scott.McGill@illinois.gov

MAP FINDINGS  
FOCUS MAP 4

Map ID	Site	Database(s)	EPA ID Number
	<b>SIGNATURE FLIGHT SUPPORT (Continued)</b>		<b>1001487439</b>
	PRP Name: Signature Flight Support PRP Contact: John McGee, Environmental Affairs Mgr. PRP Address: Airport Marriott Hotel, Suite A23, 5521 West Spruce Street PRP City,St,Zip: Tampa, FL 33607 PRP Phone: Not reported Site Classification: Not reported Section 57.5(g) Letter: 731 Date Section 57.5(g) Letter: Not reported Non LUST Determination Letter: Not reported 20 Report Received: 04/29/1992 45 Report Received: Not reported <b>NFA/NFR Letter: Not reported</b> NFR Date Recorded: Not reported		
<b>51</b>	<b>SIGNATURE FLIGHT SUPPORT 15TH STREET &amp; LAKE FRONT CHICAGO, IL 60605</b>	<b>LUST</b>	<b>S103688548 N/A</b>
	LUST: Incident Num: 932328 IL EPA Id: 0316325128 Product: Jet Fuel IEMA Date: 08/30/1993 Project Manager: McGill Project Manager Phone: (217) 524-5137 Email: Scott.McGill@illinois.gov PRP Name: Signature Flight Support PRP Contact: John McGee, Environmental Affairs Mgr. PRP Address: Airport Marriott Hotel, Suite A23, 5521 West Spruce Street PRP City,St,Zip: Tampa, FL 33607 PRP Phone: Not reported Site Classification: HIGH Section 57.5(g) Letter: 732 Date Section 57.5(g) Letter: Not reported Non LUST Determination Letter: Not reported 20 Report Received: 09/13/1993 45 Report Received: 02/28/1994 <b>NFA/NFR Letter: Not reported</b> NFR Date Recorded: Not reported		
<b>51</b>	<b>CHICAGO, CITY OF 15TH &amp; LAKE MICHIGAN, MIEGS FIELD CHICAGO, IL 60649</b>	<b>LUST</b>	<b>S105225800 N/A</b>
	LUST: Incident Num: 921240 IL EPA Id: 0316435050 Product: Unleaded Gas, Fuel Oil IEMA Date: 05/08/1992 Project Manager: Bauer Project Manager Phone: (217) 782-3335 Email: Brian.Bauer@illinois.gov PRP Name: City of Chicago PRP Contact: Richard Bolger PRP Address: 1685 North Throop St. PRP City,St,Zip: Chicago, IL 60622		

MAP FINDINGS  
FOCUS MAP 4

Map ID	Site	Database(s)	EPA ID Number
	<b>CHICAGO, CITY OF (Continued)</b>		<b>S105225800</b>
	PRP Phone: Not reported		
	Site Classification: Not reported		
	Section 57.5(g) Letter: 731		
	Date Section 57.5(g) Letter: Not reported		
	Non LUST Determination Letter: Not reported		
	20 Report Received: 10/29/1992		
	45 Report Received: 02/16/1993		
	<b>NFA/NFR Letter: Not reported</b>		
	NFR Date Recorded: Not reported		
<b>51</b>	<b>CHICAGO PARK DISTRICT 1521 SOUTH LINN WHITE DRIVE CHICAGO, IL 60605</b>	<b>LUST</b>	<b>S117724643 N/A</b>
	LUST:		
	Incident Num: 20150192		
	IL EPA Id: 0316325574		
	Product: Diesel		
	IEMA Date: 02/24/2015		
	Project Manager: Myers		
	Project Manager Phone: (217) 785-7491		
	Email: Dave.Myers@illinois.gov		
	PRP Name: Not reported		
	PRP Contact: Not reported		
	PRP Address: Not reported		
	PRP City,St,Zip: Not reported		
	PRP Phone: Not reported		
	Site Classification: Not reported		
	Section 57.5(g) Letter: 734		
	Date Section 57.5(g) Letter: Not reported		
	Non LUST Determination Letter: Not reported		
	20 Report Received: 03/09/2015		
	45 Report Received: 04/13/2015		
	<b>NFA/NFR Letter: Not reported</b>		
	NFR Date Recorded: Not reported		
<b>72</b>	<b>THEATER ON THE LAKE 2401 N LAKE SHORE DR CHICAGO, IL 60614</b>	<b>RCRA-CESQG</b>	<b>1014952811 ILR000171850</b>
	RCRA-CESQG:		
	Date form received by agency: 06/07/2012		
	Facility name: THEATER ON THE LAKE		
	Facility address: 2401 N LAKE SHORE DR CHICAGO, IL 60614		
	EPA ID: ILR000171850		
	Mailing address: 541 N FAIRBANKS CHICAGO, IL 60611		
	Contact: DAN COOPER		
	Contact address: Not reported Not reported		
	Contact country: US		
	Contact telephone: (312) 742-4287		
	Contact email: Not reported		
	EPA Region: 05		
	Classification: Conditionally Exempt Small Quantity Generator		

MAP FINDINGS  
FOCUS MAP 4

Map ID Site Database(s) EPA ID Number

**THEATER ON THE LAKE (Continued)**

**1014952811**

Description: Handler: generates 100 kg or less of hazardous waste per calendar month, and accumulates 1000 kg or less of hazardous waste at any time; or generates 1 kg or less of acutely hazardous waste per calendar month, and accumulates at any time: 1 kg or less of acutely hazardous waste; or 100 kg or less of any residue or contaminated soil, waste or other debris resulting from the cleanup of a spill, into or on any land or water, of acutely hazardous waste; or generates 100 kg or less of any residue or contaminated soil, waste or other debris resulting from the cleanup of a spill, into or on any land or water, of acutely hazardous waste during any calendar month, and accumulates at any time: 1 kg or less of acutely hazardous waste; or 100 kg or less of any residue or contaminated soil, waste or other debris resulting from the cleanup of a spill, into or on any land or water, of acutely hazardous waste

Owner/Operator Summary:

Owner/operator name: CHICAGO PARK DISTRICT  
Owner/operator address: Not reported  
Not reported  
Owner/operator country: US  
Owner/operator telephone: Not reported  
Legal status: Municipal  
Owner/Operator Type: Owner  
Owner/Op start date: 06/07/2012  
Owner/Op end date: Not reported

Owner/operator name: CHICAGO PARK DISTRICT  
Owner/operator address: Not reported  
Not reported  
Owner/operator country: US  
Owner/operator telephone: Not reported  
Legal status: Municipal  
Owner/Operator Type: Operator  
Owner/Op start date: 06/07/2012  
Owner/Op end date: Not reported

Handler Activities Summary:

U.S. importer of hazardous waste: No  
Mixed waste (haz. and radioactive): No  
Recycler of hazardous waste: No  
Transporter of hazardous waste: No  
Treater, storer or disposer of HW: No  
Underground injection activity: No  
On-site burner exemption: No  
Furnace exemption: No  
Used oil fuel burner: No  
Used oil processor: No  
Used oil refiner: No  
Used oil fuel marketer to burner: No  
Used oil Specification marketer: No  
Used oil transfer facility: No  
Used oil transporter: No

. Waste code: D008  
. Waste name: LEAD

MAP FINDINGS  
FOCUS MAP 4

Map ID	Site	Database(s)	EPA ID Number
--------	------	-------------	---------------

**THEATER ON THE LAKE (Continued)**

1014952811

Violation Status: No violations found

88

**31ST STREET HARBOR  
3101-3155 S. LAKE SHORE DRIVE  
CHICAGO, IL 60616**

UST U004158214  
N/A

UST:

Facility ID: 2044809  
Facility Status: ACTIVE  
**Facility Type: MARINA**  
Owner Id: U0002888  
Owner Name: Chicago Park District  
Owner Address: 541 North Fairbanks Court  
Owner City,St,Zip: Chicago, IL 60611

Tank Number: 1  
**Tank Status: Currently in use**  
Tank Capacity: 12000  
Tank Substance: Diesel Fuel  
Last Used Date: Not reported  
OSFM First Notify Date: 5/14/2012  
Red Tag Issue Date: Not reported  
Install Date: 3/6/2012  
**Green Tag Decal: P002675**  
**Green Tag Issue Date: 6/16/2014**  
**Green Tag Expire Date: 12/31/2016**  
Fee Due: \$0.00  
Motor Fuel Permit Inspection Date: 6/16/2014  
Motor Fuel Permit Expiration Date: 12/31/2016  
MOTOR FUEL TYPE: Marina  
Pending Nov: N  
IEMA: Not reported  
Equipment Type: Corrosion Prot - Piping  
Equipment: Fiberglass Non-Corrosive  
Last Passing Date: N/A  
Test Expire Date: N/A

Tank Number: 2  
**Tank Status: Currently in use**  
Tank Capacity: 12000  
Tank Substance: Gasoline  
Last Used Date: Not reported  
OSFM First Notify Date: 5/14/2012  
Red Tag Issue Date: Not reported  
Install Date: 3/6/2012  
**Green Tag Decal: P002675**  
**Green Tag Issue Date: 6/16/2014**  
**Green Tag Expire Date: 12/31/2016**  
Fee Due: \$0.00  
Motor Fuel Permit Inspection Date: 6/16/2014  
Motor Fuel Permit Expiration Date: 12/31/2016  
MOTOR FUEL TYPE: Marina  
Pending Nov: N  
IEMA: Not reported  
Equipment Type: Corrosion Prot - Piping  
Equipment: Fiberglass Non-Corrosive  
Last Passing Date: N/A  
Test Expire Date: N/A

MAP FINDINGS  
FOCUS MAP 4

Map ID Site Database(s) EPA ID Number

**31ST STREET HARBOR (Continued)**

**U004158214**

Tank Number: 3  
**Tank Status: Currently in use**  
 Tank Capacity: 12000  
 Tank Substance: Gasoline  
 Last Used Date: Not reported  
 OSFM First Notify Date: 5/14/2012  
 Red Tag Issue Date: Not reported  
 Install Date: 3/6/2012  
**Green Tag Decal: P002675**  
**Green Tag Issue Date: 6/16/2014**  
**Green Tag Expire Date: 12/31/2016**  
 Fee Due: \$0.00  
 Motor Fuel Permit Inspection Date: 6/16/2014  
 Motor Fuel Permit Expiration Date: 12/31/2016  
 MOTOR FUEL TYPE: Marina  
 Pending Nov: N  
 IEMA: Not reported  
 Equipment Type: Corrosion Prot - Piping  
 Equipment: Fiberglass Non-Corrosive  
 Last Passing Date: N/A  
 Test Expire Date: N/A

**90 MICHAEL REESE/CARNOTITE REDUCTION**  
**2929 S. ELLIS AVENUE**  
**CHICAGO, IL 60616**

**CERCLIS 1012209901**  
**ILN000510371**

CERCLIS:  
 Site ID: 0510371  
 EPA ID: ILN000510371  
 Facility County: COOK  
 Short Name: MICHAEL REESE/CARNOTITE R  
 Congressional District: 07  
 IFMS ID: B5TJ  
 SMSA Number: Not reported  
 USGC Hydro Unit: Not reported  
 Federal Facility: Not a Federal Facility  
 DMNSN Number: 0.00000  
 Site Orphan Flag: Not reported  
 RCRA ID: Not reported  
 USGS Quadrangle: Not reported  
 Site Init By Prog: R  
 NFRAP Flag: Not reported  
 Parent ID: Not reported  
 RST Code: Not reported  
 EPA Region: 05  
 Classification: Not reported  
 Site Settings Code: Not reported  
 NPL Status: Not on the NPL  
 DMNSN Unit Code: Not reported  
 RBRAC Code: Not reported  
 RResp Fed Agency Code: Not reported  
 Non NPL Status: Removal Only Site (No Site Assessment Work Needed)  
 Non NPL Status Date: 07/16/09  
 Site Fips Code: 17031  
 CC Concurrence Date: / /  
 CC Concurrence FY: Not reported  
 Alias EPA ID: Not reported  
 Site FUDS Flag: Not reported

MAP FINDINGS  
FOCUS MAP 4

Map ID	Site	Database(s)	EPA ID Number
--------	------	-------------	---------------

**MICHAEL REESE/CARNOTITE REDUCTION (Continued)**

**1012209901**

CERCLIS Site Contact Name(s):

Contact ID: 5270386.00000  
Contact Name: VERNETA J. SIMON  
Contact Tel: (312) 886-3601  
Contact Title: On-Scene Coordinator (OSC)  
Contact Email: Not reported

Contact ID: 13004179.00000  
Contact Name: Teresa Jones  
Contact Tel: (312) 886-0725  
Contact Title: Community Involvement Coordinator  
Contact Email: jones.teresa@epa.gov

CERCLIS Site Alias Name(s):

Alias ID: 101  
Alias Name: MICHAEL REESE HOSPITAL MERCURY SITE  
Alias Address: Not reported  
Not reported

Alias ID: 102  
Alias Name: MICHAEL REESE HOSPITAL MERCURY  
Alias Address: 2929 S. ELLIS AVENUE  
CHICAGO, IL 606163395

Alias ID: 101  
Alias Comments: Not reported

Site Description: On July 6, 2009 approximately 35 sphygmometers, which had been staged in the former Meyer House facility for recovery and disposal, had been discarded in the southern section of the courtyard. Approximately 20 of these devices, which contained metallic mercury, were found to have been broken, resulting in the release of mercury. The PRP is conducting an emergency removal action to clean up the mercury with US EPA oversight and air monitoring support.

90

**MICHAEL REESE MEDICAL CTR.  
2929 SOUTH ELLIS AVE., POWER PLANT  
CHICAGO, IL 60616**

**LUST S103688303  
N/A**

LUST:

Incident Num: 911651  
IL EPA Id: 0316335013  
Product: Fuel Oil  
IEMA Date: 06/17/1991  
Project Manager: Weller  
Project Manager Phone: (217) 524-4647  
Email: Melinda.Weller@illinois.gov  
PRP Name: Michael Reese Medical Ctr.  
PRP Contact: Richard Remmers  
PRP Address: Lake Shore Dr. at 31st St.  
PRP City,St,Zip: Chicago, IL 60616  
PRP Phone: Not reported  
Site Classification: Not reported  
Section 57.5(g) Letter: 731  
Date Section 57.5(g) Letter: Not reported  
Non LUST Determination Letter: Not reported  
20 Report Received: 06/27/1991  
45 Report Received: 08/05/1991  
**NFA/NFR Letter: 05/09/1997**  
NFR Date Recorded: 04/19/1999



MAP FINDINGS  
FOCUS MAP 4

Map ID	Site	Database(s)	EPA ID Number
--------	------	-------------	---------------

90	<b>MICHAEL REESE HOSPITAL AND MEDICAL CTR 2929 S ELLIS CHICAGO, IL 60616</b>	<b>RCRA-SQG</b>	<b>1000239080 ILD982625006</b>
----	--	-----------------	------------------------------------

RCRA-SQG:

Date form received by agency: 03/01/1998  
 Facility name: MICHAEL REESE HOSPITAL AND MEDICAL CTR  
 Site name: COLUMBIA MICHAEL REESE HOSP MC  
 Facility address: 2929 S ELLIS  
 CHICAGO, IL 60616  
 EPA ID: ILD982625006  
 Contact: SANDRA CHAMBERS  
 Contact address: Not reported  
 Not reported  
 Contact country: US  
 Contact telephone: (312) 791-3545  
 Contact email: Not reported  
 EPA Region: 05  
 Land type: Private  
 Classification: Small Small Quantity Generator  
 Description: Handler: generates more than 100 and less than 1000 kg of hazardous waste during any calendar month and accumulates less than 6000 kg of hazardous waste at any time; or generates 100 kg or less of hazardous waste during any calendar month, and accumulates more than 1000 kg of hazardous waste at any time

Handler Activities Summary:

U.S. importer of hazardous waste: No  
 Mixed waste (haz. and radioactive): No  
 Recycler of hazardous waste: No  
 Transporter of hazardous waste: No  
 Treater, storer or disposer of HW: No  
 Underground injection activity: No  
 On-site burner exemption: No  
 Furnace exemption: No  
 Used oil fuel burner: No  
 Used oil processor: No  
 User oil refiner: No  
 Used oil fuel marketer to burner: No  
 Used oil Specification marketer: No  
 Used oil transfer facility: No  
 Used oil transporter: No

Historical Generators:

Date form received by agency: 03/01/1996  
 Site name: MICHAEL REESE HOSPITAL & M/C  
 Classification: Large Quantity Generator

Date form received by agency: 03/01/1994  
 Site name: MICHAEL REESE HOSPITAL & M/C  
 Classification: Large Quantity Generator

Date form received by agency: 03/01/1992  
 Site name: HUMANA HOSPITAL ILLINOIS INC  
 Classification: Large Quantity Generator

Date form received by agency: 04/21/1989  
 Site name: MICHAEL REESE HOSPITAL AND MEDICAL CTR

MAP FINDINGS  
FOCUS MAP 4

Map ID Site Database(s) EPA ID Number

**MICHAEL REESE HOSPITAL AND MEDICAL CTR (Continued)**

**1000239080**

Classification: Small Quantity Generator

. Waste code: D000  
. Waste name: Not Defined

. Waste code: D001  
. Waste name: IGNITABLE WASTE

. Waste code: D002  
. Waste name: CORROSIVE WASTE

. Waste code: D003  
. Waste name: REACTIVE WASTE

. Waste code: D007  
. Waste name: CHROMIUM

. Waste code: F002  
. Waste name: THE FOLLOWING SPENT HALOGENATED SOLVENTS: TETRACHLOROETHYLENE, METHYLENE CHLORIDE, TRICHLOROETHYLENE, 1,1,1-TRICHLOROETHANE, CHLOROBENZENE, 1,1,2-TRICHLORO-1,2,2-TRIFLUOROETHANE, ORTHO-DICHLOROBENZENE, TRICHLOROFLUOROMETHANE, AND 1,1,2, TRICHLOROETHANE; ALL SPENT SOLVENT MIXTURES/BLENDS CONTAINING, BEFORE USE, A TOTAL OF TEN PERCENT OR MORE (BY VOLUME) OF ONE OR MORE OF THE ABOVE HALOGENATED SOLVENTS OR THOSE SOLVENTS LISTED IN F001, F004, AND F005; AND STILL BOTTOMS FROM THE RECOVERY OF THESE SPENT SOLVENTS AND SPENT SOLVENT MIXTURES.

. Waste code: F003  
. Waste name: THE FOLLOWING SPENT NONHALOGENATED SOLVENTS: XYLENE, ACETONE, ETHYL ACETATE, ETHYL BENZENE, ETHYL ETHER, METHYL ISOBUTYL KETONE, N-BUTYL ALCOHOL, CYCLOHEXANONE, AND METHANOL; ALL SPENT SOLVENT MIXTURES/BLENDS CONTAINING, BEFORE USE, ONLY THE ABOVE SPENT NONHALOGENATED SOLVENTS; AND ALL SPENT SOLVENT MIXTURES/BLENDS CONTAINING, BEFORE USE, ONE OR MORE OF THE ABOVE NONHALOGENATED SOLVENTS, AND A TOTAL OF TEN PERCENT OR MORE (BY VOLUME) OF ONE OR MORE OF THOSE SOLVENTS LISTED IN F001, F002, F004, AND F005; AND STILL BOTTOMS FROM THE RECOVERY OF THESE SPENT SOLVENTS AND SPENT SOLVENT MIXTURES.

. Waste code: F005  
. Waste name: THE FOLLOWING SPENT NONHALOGENATED SOLVENTS: TOLUENE, METHYL ETHYL KETONE, CARBON DISULFIDE, ISOBUTANOL, PYRIDINE, BENZENE, 2-ETHOXYETHANOL, AND 2-NITROPROPANE; ALL SPENT SOLVENT MIXTURES/BLENDS CONTAINING, BEFORE USE, A TOTAL OF TEN PERCENT OR MORE (BY VOLUME) OF ONE OR MORE OF THE ABOVE NONHALOGENATED SOLVENTS OR THOSE SOLVENTS LISTED IN F001, F002, OR F004; AND STILL BOTTOMS FROM THE RECOVERY OF THESE SPENT SOLVENTS AND SPENT SOLVENT MIXTURES.

Facility Has Received Notices of Violations:

Regulation violated: SR - 722.141(a)  
Area of violation: Generators - Records/Reporting  
Date violation determined: 09/07/1999  
Date achieved compliance: 02/03/2000  
Violation lead agency: State  
Enforcement action: VIOLATION NOTICE (VN)  
Enforcement action date: 09/13/1999

MAP FINDINGS  
FOCUS MAP 4

Map ID	Site	Database(s)	EPA ID Number
--------	------	-------------	---------------

**MICHAEL REESE HOSPITAL AND MEDICAL CTR (Continued)**

**1000239080**

Enf. disposition status: Not reported  
 Enf. disp. status date: Not reported  
 Enforcement lead agency: State  
 Proposed penalty amount: Not reported  
 Final penalty amount: Not reported  
 Paid penalty amount: Not reported

Evaluation Action Summary:

Evaluation date: 06/14/2000  
 Evaluation: COMPLIANCE EVALUATION INSPECTION ON-SITE  
 Area of violation: Not reported  
 Date achieved compliance: Not reported  
 Evaluation lead agency: State

Evaluation date: 09/07/1999  
 Evaluation: NON-FINANCIAL RECORD REVIEW  
 Area of violation: Generators - Records/Reporting  
 Date achieved compliance: 02/03/2000  
 Evaluation lead agency: State

Evaluation date: 05/12/1994  
 Evaluation: COMPLIANCE EVALUATION INSPECTION ON-SITE  
 Area of violation: Not reported  
 Date achieved compliance: Not reported  
 Evaluation lead agency: State

**90 MICHAEL REESE HOSPITAL CAMPUS-ADM SVCS BLDG  
 2929 SOUTH ELLIS AVENUE  
 CHICAGO, IL 60616**

**LUST U001142816  
 UST N/A**

LUST:

Incident Num: 983092  
 IL EPA Id: 0316335013  
 Product: Fuel Oil  
 IEMA Date: 12/17/1998  
 Project Manager: Weller  
 Project Manager Phone: (217) 524-4647  
 Email: Melinda.Weller@illinois.gov  
 PRP Name: Doctors Community Health Care Corporation  
 PRP Contact: John Roach  
 PRP Address: 2929 South Ellis Ave.  
 PRP City,St,Zip: Chicago, IL  
 PRP Phone: 3127915749  
 Site Classification: Not reported  
 Section 57.5(g) Letter: 732  
 Date Section 57.5(g) Letter: Not reported  
 Non LUST Determination Letter: Not reported  
 20 Report Received: 01/29/1999  
 45 Report Received: 01/29/1999  
**NFA/NFR Letter: 03/02/2000**  
 NFR Date Recorded: 05/22/2000

Incident Num: 990177  
 IL EPA Id: 0316335013  
 Product: Fuel Oil  
 IEMA Date: 01/27/1999  
 Project Manager: Weller  
 Project Manager Phone: (217) 524-4647

MAP FINDINGS  
FOCUS MAP 4

Map ID Site Database(s) EPA ID Number

**MICHAEL REESE HOSPITAL CAMPUS-ADM SVCS BLDG (Continued)**

**U001142816**

Email: Melinda.Weller@illinois.gov  
 PRP Name: Michael Reese Hospital & Medical Ctr.  
 PRP Contact: John Roach  
 PRP Address: 2929 South Ellis Ave.  
 PRP City,St,Zip: Chicago, IL 60616  
 PRP Phone: 3127915749  
 Site Classification: Not reported  
 Section 57.5(g) Letter: 732  
 Date Section 57.5(g) Letter: Not reported  
 Non LUST Determination Letter: Not reported  
 20 Report Received: 03/10/1999  
 45 Report Received: 01/29/1999  
**NFA/NFR Letter: 03/02/2000**  
 NFR Date Recorded: 05/22/2000

Incident Num: 20100100  
 IL EPA Id: 0316335013  
 Product: Fuel Oil  
 IEMA Date: 02/01/2010  
 Project Manager: Boring  
 Project Manager Phone: (217) 558-4071  
 Email: Suzanne.Boring@illinois.gov  
 PRP Name: Chicago, City of - Department of Environment  
 PRP Contact: Kimberly Worthington  
 PRP Address: 30 North LaSalle Street, Suite 200  
 PRP City,St,Zip: Chicago, IL 60602  
 PRP Phone: 3127336262  
 Site Classification: Not reported  
 Section 57.5(g) Letter: 734  
 Date Section 57.5(g) Letter: Not reported  
 Non LUST Determination Letter: Not reported  
 20 Report Received: 02/08/2010  
 45 Report Received: 03/05/2010  
**NFA/NFR Letter: 06/10/2010**  
 NFR Date Recorded: 11/03/2010

Incident Num: 20100267  
 IL EPA Id: 0316335013  
 Product: Fuel Oil  
 IEMA Date: 03/22/2010  
 Project Manager: Boring  
 Project Manager Phone: (217) 558-4071  
 Email: Suzanne.Boring@illinois.gov  
 PRP Name: Not reported  
 PRP Contact: Not reported  
 PRP Address: Not reported  
 PRP City,St,Zip: Not reported  
 PRP Phone: Not reported  
 Site Classification: Not reported  
 Section 57.5(g) Letter: 734  
 Date Section 57.5(g) Letter: Not reported  
 Non LUST Determination Letter: Not reported  
 20 Report Received: 03/26/2010  
 45 Report Received: 05/19/2010  
**NFA/NFR Letter: Not reported**  
 NFR Date Recorded: Not reported

MAP FINDINGS  
FOCUS MAP 4

Map ID	Site	Database(s)	EPA ID Number
--------	------	-------------	---------------

**MICHAEL REESE HOSPITAL CAMPUS-ADM SVCS BLDG (Continued)**

**U001142816**

Incident Num: 20100338  
 IL EPA Id: 0316335013  
 Product: Other Petroleum  
 IEMA Date: 04/07/2010  
 Project Manager: Boring  
 Project Manager Phone: (217) 558-4071  
 Email: Suzanne.Boring@illinois.gov  
 PRP Name: Not reported  
 PRP Contact: Not reported  
 PRP Address: Not reported  
 PRP City,St,Zip: Not reported  
 PRP Phone: Not reported  
 Site Classification: Not reported  
 Section 57.5(g) Letter: 734  
 Date Section 57.5(g) Letter: Not reported  
 Non LUST Determination Letter: Not reported  
 20 Report Received: 04/15/2010  
 45 Report Received: 05/10/2010  
**NFA/NFR Letter: 08/31/2010**  
 NFR Date Recorded: 11/03/2010

Incident Num: 20100339  
 IL EPA Id: 0316335013  
 Product: Other Petroleum  
 IEMA Date: 04/07/2010  
 Project Manager: Boring  
 Project Manager Phone: (217) 558-4071  
 Email: Suzanne.Boring@illinois.gov  
 PRP Name: Not reported  
 PRP Contact: Not reported  
 PRP Address: Not reported  
 PRP City,St,Zip: Not reported  
 PRP Phone: Not reported  
 Site Classification: Not reported  
 Section 57.5(g) Letter: 734  
 Date Section 57.5(g) Letter: Not reported  
 Non LUST Determination Letter: Not reported  
 20 Report Received: 04/15/2010  
 45 Report Received: 05/10/2010  
**NFA/NFR Letter: 08/31/2010**  
 NFR Date Recorded: 11/03/2010

Incident Num: 20100466  
 IL EPA Id: 0316335013  
 Product: Other Petroleum  
 IEMA Date: 05/03/2010  
 Project Manager: Boring  
 Project Manager Phone: (217) 558-4071  
 Email: Suzanne.Boring@illinois.gov  
 PRP Name: Not reported  
 PRP Contact: Not reported  
 PRP Address: Not reported  
 PRP City,St,Zip: Not reported  
 PRP Phone: Not reported  
 Site Classification: Not reported  
 Section 57.5(g) Letter: 734  
 Date Section 57.5(g) Letter: Not reported

MAP FINDINGS  
FOCUS MAP 4

Map ID Site Database(s) EPA ID Number

**MICHAEL REESE HOSPITAL CAMPUS-ADM SVCS BLDG (Continued)**

**U001142816**

Non LUST Determination Letter: Not reported  
20 Report Received: 05/10/2010  
45 Report Received: 06/21/2010  
**NFA/NFR Letter: 10/15/2010**  
NFR Date Recorded: 02/15/2011

Incident Num: 931373  
IL EPA Id: 0316335013  
Product: Gasoline  
IEMA Date: 05/24/1993  
Project Manager: Kessinger  
Project Manager Phone: Not reported  
Email: Not reported  
PRP Name: Galen Hospital Illinois Inc.  
PRP Contact: Cindy Lin  
PRP Address: 500 Main St., P.O. Box 740033  
PRP City,St,Zip: Louisville, KY 40201-7433  
PRP Phone: Not reported  
Site Classification: Not reported  
Section 57.5(g) Letter: 731  
Date Section 57.5(g) Letter: Not reported  
Non LUST Determination Letter: Not reported  
20 Report Received: 06/15/1993  
45 Report Received: 07/09/1993  
**NFA/NFR Letter: 09/13/1993**  
NFR Date Recorded: Not reported

Incident Num: 931472  
IL EPA Id: 0316335013  
Product: Diesel  
IEMA Date: 06/03/1993  
Project Manager: Weller  
Project Manager Phone: (217) 524-4647  
Email: Melinda.Weller@illinois.gov  
PRP Name: Galen Hospital Illinois Inc.  
PRP Contact: Cindy Lin  
PRP Address: 500 Main St., P.O. Box 740033  
PRP City,St,Zip: Louisville, KY 40201  
PRP Phone: Not reported  
Site Classification: Not reported  
Section 57.5(g) Letter: 731  
Date Section 57.5(g) Letter: Not reported  
Non LUST Determination Letter: Not reported  
20 Report Received: 06/15/1993  
45 Report Received: 11/29/1993  
**NFA/NFR Letter: 05/09/1997**  
NFR Date Recorded: 06/15/1998

**UST:**

Facility ID: 2005735  
Facility Status: CLOSED  
**Facility Type: CITY / TOWN**  
Owner Id: U0028125  
Owner Name: City of Chicago Department of Housing and Economic Development  
Owner Address: 121 N La Salle St 10th Fl  
Owner City,St,Zip: Chicago, IL 60602

MAP FINDINGS  
FOCUS MAP 4

Map ID Site Database(s) EPA ID Number

**MICHAEL REESE HOSPITAL CAMPUS-ADM SVCS BLDG (Continued)**

**U001142816**

Tank Number: 10  
**Tank Status:** **Removed**  
 Tank Capacity: 550  
 Tank Substance: Diesel Fuel  
 Last Used Date: Not reported  
 OSFM First Notify Date: 3/21/1986  
 Red Tag Issue Date: Not reported  
 Install Date: Not reported  
**Green Tag Decal:** **H001931**  
**Green Tag Issue Date:** **11/7/2007**  
**Green Tag Expire Date:** **12/31/2009**  
 Fee Due: \$0.00  
 Motor Fuel Permit Inspection Date: Not reported  
 Motor Fuel Permit Expiration Date: Not reported  
 MOTOR FUEL TYPE: Not reported  
 Pending Nov: N  
 IEMA: Not reported  
 Equipment Type: Not reported  
 Equipment: Not reported  
 Last Passing Date: Not reported  
 Test Expire Date: Not reported

Tank Number: 11  
**Tank Status:** **Removed**  
 Tank Capacity: 1000  
 Tank Substance: #2 Fuel Oil  
 Last Used Date: 6/29/2009  
 OSFM First Notify Date: 3/21/1986  
 Red Tag Issue Date: Not reported  
 Install Date: 1/1/1970  
**Green Tag Decal:** **H001931**  
**Green Tag Issue Date:** **11/7/2007**  
**Green Tag Expire Date:** **12/31/2009**  
 Fee Due: \$0.00  
 Motor Fuel Permit Inspection Date: Not reported  
 Motor Fuel Permit Expiration Date: Not reported  
 MOTOR FUEL TYPE: Not reported  
 Pending Nov: N  
 IEMA: Not reported  
 Equipment Type: Not reported  
 Equipment: Not reported  
 Last Passing Date: Not reported  
 Test Expire Date: Not reported

Tank Number: 12  
**Tank Status:** **Removed**  
 Tank Capacity: 3000  
 Tank Substance: Gasoline  
 Last Used Date: Not reported  
 OSFM First Notify Date: 3/21/1986  
 Red Tag Issue Date: Not reported  
 Install Date: Not reported  
**Green Tag Decal:** **H001931**  
**Green Tag Issue Date:** **11/7/2007**  
**Green Tag Expire Date:** **12/31/2009**

MAP FINDINGS  
FOCUS MAP 4

Map ID Site Database(s) EPA ID Number

**MICHAEL REESE HOSPITAL CAMPUS-ADM SVCS BLDG (Continued)**

**U001142816**

Fee Due: \$0.00  
 Motor Fuel Permit Inspection Date: Not reported  
 Motor Fuel Permit Expiration Date: Not reported  
 MOTOR FUEL TYPE: Not reported  
 Pending Nov: N  
 IEMA: Not reported  
 Equipment Type: Not reported  
 Equipment: Not reported  
 Last Passing Date: Not reported  
 Test Expire Date: Not reported

Tank Number: 13  
**Tank Status: Removed**  
 Tank Capacity: 7500  
 Tank Substance: Gasoline  
 Last Used Date: Not reported  
 OSFM First Notify Date: 3/21/1986  
 Red Tag Issue Date: Not reported  
 Install Date: Not reported  
**Green Tag Decal: H001931**  
**Green Tag Issue Date: 11/7/2007**  
**Green Tag Expire Date: 12/31/2009**  
 Fee Due: \$0.00  
 Motor Fuel Permit Inspection Date: Not reported  
 Motor Fuel Permit Expiration Date: Not reported  
 MOTOR FUEL TYPE: Not reported  
 Pending Nov: N  
 IEMA: Not reported  
 Equipment Type: Not reported  
 Equipment: Not reported  
 Last Passing Date: Not reported  
 Test Expire Date: Not reported

Tank Number: 14  
**Tank Status: Removed**  
 Tank Capacity: 30000  
 Tank Substance: Diesel Fuel  
 Last Used Date: Not reported  
 OSFM First Notify Date: 7/11/1991  
 Red Tag Issue Date: Not reported  
 Install Date: Not reported  
**Green Tag Decal: H001931**  
**Green Tag Issue Date: 11/7/2007**  
**Green Tag Expire Date: 12/31/2009**  
 Fee Due: \$0.00  
 Motor Fuel Permit Inspection Date: Not reported  
 Motor Fuel Permit Expiration Date: Not reported  
 MOTOR FUEL TYPE: Not reported  
 Pending Nov: N  
 IEMA: Not reported  
 Equipment Type: Not reported  
 Equipment: Not reported  
 Last Passing Date: Not reported  
 Test Expire Date: Not reported



MAP FINDINGS  
FOCUS MAP 4

Map ID Site Database(s) EPA ID Number

**MICHAEL REESE HOSPITAL CAMPUS-ADM SVCS BLDG (Continued)**

**U001142816**

Tank Number: 15  
**Tank Status:** **Removed**  
 Tank Capacity: 30000  
 Tank Substance: Diesel Fuel  
 Last Used Date: 6/29/2009  
 OSFM First Notify Date: 5/5/1994  
 Red Tag Issue Date: Not reported  
 Install Date: 9/1/1992  
**Green Tag Decal:** **H001931**  
**Green Tag Issue Date:** **11/7/2007**  
**Green Tag Expire Date:** **12/31/2009**  
 Fee Due: \$0.00  
 Motor Fuel Permit Inspection Date: Not reported  
 Motor Fuel Permit Expiration Date: Not reported  
 MOTOR FUEL TYPE: Not reported  
 Pending Nov: N  
 IEMA: Not reported  
 Equipment Type: Not reported  
 Equipment: Not reported  
 Last Passing Date: Not reported  
 Test Expire Date: Not reported

Tank Number: 16  
**Tank Status:** **Abandoned in place**  
 Tank Capacity: 1000  
 Tank Substance: Diesel Fuel  
 Last Used Date: 6/29/2009  
 OSFM First Notify Date: 5/5/1994  
 Red Tag Issue Date: Not reported  
 Install Date: 6/22/1993  
**Green Tag Decal:** **H001931**  
**Green Tag Issue Date:** **11/7/2007**  
**Green Tag Expire Date:** **12/31/2009**  
 Fee Due: \$0.00  
 Motor Fuel Permit Inspection Date: Not reported  
 Motor Fuel Permit Expiration Date: Not reported  
 MOTOR FUEL TYPE: Not reported  
 Pending Nov: N  
 IEMA: Not reported  
 Equipment Type: Not reported  
 Equipment: Not reported  
 Last Passing Date: Not reported  
 Test Expire Date: Not reported

Tank Number: 17  
**Tank Status:** **Removed**  
 Tank Capacity: 2500  
 Tank Substance: #2 Fuel Oil  
 Last Used Date: 6/29/2009  
 OSFM First Notify Date: 3/25/1999  
 Red Tag Issue Date: Not reported  
 Install Date: 1/6/1999  
**Green Tag Decal:** **H001931**  
**Green Tag Issue Date:** **11/7/2007**  
**Green Tag Expire Date:** **12/31/2009**

MAP FINDINGS  
FOCUS MAP 4

Map ID Site Database(s) EPA ID Number

**MICHAEL REESE HOSPITAL CAMPUS-ADM SVCS BLDG (Continued)**

**U001142816**

Fee Due: \$0.00  
 Motor Fuel Permit Inspection Date: Not reported  
 Motor Fuel Permit Expiration Date: Not reported  
 MOTOR FUEL TYPE: Not reported  
 Pending Nov: N  
 IEMA: Not reported  
 Equipment Type: Not reported  
 Equipment: Not reported  
 Last Passing Date: Not reported  
 Test Expire Date: Not reported

Tank Number: 18  
**Tank Status: Removed**  
 Tank Capacity: 3000  
 Tank Substance: #2 Fuel Oil  
 Last Used Date: 6/29/2009  
 OSFM First Notify Date: 3/25/1999  
 Red Tag Issue Date: Not reported  
 Install Date: 1/6/1999  
**Green Tag Decal: H001931**  
**Green Tag Issue Date: 11/7/2007**  
**Green Tag Expire Date: 12/31/2009**  
 Fee Due: \$0.00  
 Motor Fuel Permit Inspection Date: Not reported  
 Motor Fuel Permit Expiration Date: Not reported  
 MOTOR FUEL TYPE: Not reported  
 Pending Nov: N  
 IEMA: Not reported  
 Equipment Type: Not reported  
 Equipment: Not reported  
 Last Passing Date: Not reported  
 Test Expire Date: Not reported

Tank Number: 19  
**Tank Status: Removed**  
 Tank Capacity: 550  
 Tank Substance: #2 Fuel Oil  
 Last Used Date: 6/29/2009  
 OSFM First Notify Date: 3/25/1999  
 Red Tag Issue Date: Not reported  
 Install Date: 1/6/1999  
**Green Tag Decal: H001931**  
**Green Tag Issue Date: 11/7/2007**  
**Green Tag Expire Date: 12/31/2009**  
 Fee Due: \$0.00  
 Motor Fuel Permit Inspection Date: Not reported  
 Motor Fuel Permit Expiration Date: Not reported  
 MOTOR FUEL TYPE: Not reported  
 Pending Nov: N  
 IEMA: Not reported  
 Equipment Type: Not reported  
 Equipment: Not reported  
 Last Passing Date: Not reported  
 Test Expire Date: Not reported

MAP FINDINGS  
FOCUS MAP 4

Map ID Site Database(s) EPA ID Number

**MICHAEL REESE HOSPITAL CAMPUS-ADM SVCS BLDG (Continued)**

**U001142816**

Tank Number: 2  
**Tank Status:** **Removed**  
 Tank Capacity: 550  
 Tank Substance: Heating Oil  
 Last Used Date: 1/1/1986  
 OSFM First Notify Date: 3/21/1986  
 Red Tag Issue Date: Not reported  
 Install Date: 1/1/1966  
**Green Tag Decal:** **H001931**  
**Green Tag Issue Date:** **11/7/2007**  
**Green Tag Expire Date:** **12/31/2009**  
 Fee Due: \$0.00  
 Motor Fuel Permit Inspection Date: Not reported  
 Motor Fuel Permit Expiration Date: Not reported  
 MOTOR FUEL TYPE: Not reported  
 Pending Nov: N  
 IEMA: 91-1651, 98-3092, 99-0177  
 Equipment Type: Not reported  
 Equipment: Not reported  
 Last Passing Date: Not reported  
 Test Expire Date: Not reported

Tank Number: 20  
**Tank Status:** **Removed**  
 Tank Capacity: 2000  
 Tank Substance: #2 Fuel Oil  
 Last Used Date: 6/29/2009  
 OSFM First Notify Date: 3/25/1999  
 Red Tag Issue Date: Not reported  
 Install Date: 12/18/1998  
**Green Tag Decal:** **H001931**  
**Green Tag Issue Date:** **11/7/2007**  
**Green Tag Expire Date:** **12/31/2009**  
 Fee Due: \$0.00  
 Motor Fuel Permit Inspection Date: Not reported  
 Motor Fuel Permit Expiration Date: Not reported  
 MOTOR FUEL TYPE: Not reported  
 Pending Nov: N  
 IEMA: Not reported  
 Equipment Type: Not reported  
 Equipment: Not reported  
 Last Passing Date: Not reported  
 Test Expire Date: Not reported

Tank Number: 21  
**Tank Status:** **Removed**  
 Tank Capacity: 3000  
 Tank Substance: #2 Fuel Oil  
 Last Used Date: 6/29/2009  
 OSFM First Notify Date: 3/25/1999  
 Red Tag Issue Date: Not reported  
 Install Date: 12/18/1998  
**Green Tag Decal:** **H001931**  
**Green Tag Issue Date:** **11/7/2007**  
**Green Tag Expire Date:** **12/31/2009**

MAP FINDINGS  
FOCUS MAP 4

Map ID Site Database(s) EPA ID Number

**MICHAEL REESE HOSPITAL CAMPUS-ADM SVCS BLDG (Continued)**

**U001142816**

Fee Due: \$0.00  
 Motor Fuel Permit Inspection Date: Not reported  
 Motor Fuel Permit Expiration Date: Not reported  
 MOTOR FUEL TYPE: Not reported  
 Pending Nov: N  
 IEMA: Not reported  
 Equipment Type: Not reported  
 Equipment: Not reported  
 Last Passing Date: Not reported  
 Test Expire Date: Not reported

Tank Number: 3  
**Tank Status: Removed**  
 Tank Capacity: 2000  
 Tank Substance: #2 Fuel Oil  
 Last Used Date: Not reported  
 OSFM First Notify Date: 3/21/1986  
 Red Tag Issue Date: Not reported  
 Install Date: 1/1/1980  
**Green Tag Decal: H001931**  
**Green Tag Issue Date: 11/7/2007**  
**Green Tag Expire Date: 12/31/2009**  
 Fee Due: \$0.00  
 Motor Fuel Permit Inspection Date: Not reported  
 Motor Fuel Permit Expiration Date: Not reported  
 MOTOR FUEL TYPE: Not reported  
 Pending Nov: N  
 IEMA: Not reported  
 Equipment Type: Not reported  
 Equipment: Not reported  
 Last Passing Date: Not reported  
 Test Expire Date: Not reported

Tank Number: 4  
**Tank Status: Removed**  
 Tank Capacity: 3000  
 Tank Substance: #2 Fuel Oil  
 Last Used Date: 12/22/1998  
 OSFM First Notify Date: 3/21/1986  
 Red Tag Issue Date: Not reported  
 Install Date: 1/1/1966  
**Green Tag Decal: H001931**  
**Green Tag Issue Date: 11/7/2007**  
**Green Tag Expire Date: 12/31/2009**  
 Fee Due: \$0.00  
 Motor Fuel Permit Inspection Date: Not reported  
 Motor Fuel Permit Expiration Date: Not reported  
 MOTOR FUEL TYPE: Not reported  
 Pending Nov: N  
 IEMA: Not reported  
 Equipment Type: Not reported  
 Equipment: Not reported  
 Last Passing Date: Not reported  
 Test Expire Date: Not reported

MAP FINDINGS  
FOCUS MAP 4

Map ID Site Database(s) EPA ID Number

**MICHAEL REESE HOSPITAL CAMPUS-ADM SVCS BLDG (Continued)**

**U001142816**

Tank Number: 5  
**Tank Status:** **Removed**  
 Tank Capacity: 2500  
 Tank Substance: #2 Fuel Oil  
 Last Used Date: 12/22/1998  
 OSFM First Notify Date: 3/21/1986  
 Red Tag Issue Date: Not reported  
 Install Date: 1/1/1981  
**Green Tag Decal:** **H001931**  
**Green Tag Issue Date:** **11/7/2007**  
**Green Tag Expire Date:** **12/31/2009**  
 Fee Due: \$0.00  
 Motor Fuel Permit Inspection Date: Not reported  
 Motor Fuel Permit Expiration Date: Not reported  
 MOTOR FUEL TYPE: Not reported  
 Pending Nov: N  
 IEMA: Not reported  
 Equipment Type: Not reported  
 Equipment: Not reported  
 Last Passing Date: Not reported  
 Test Expire Date: Not reported

Tank Number: 6  
**Tank Status:** **Removed**  
 Tank Capacity: 6000  
 Tank Substance: #2 Fuel Oil  
 Last Used Date: 6/29/2009  
 OSFM First Notify Date: 3/21/1986  
 Red Tag Issue Date: Not reported  
 Install Date: 1/1/1984  
**Green Tag Decal:** **H001931**  
**Green Tag Issue Date:** **11/7/2007**  
**Green Tag Expire Date:** **12/31/2009**  
 Fee Due: \$0.00  
 Motor Fuel Permit Inspection Date: Not reported  
 Motor Fuel Permit Expiration Date: Not reported  
 MOTOR FUEL TYPE: Not reported  
 Pending Nov: N  
 IEMA: Not reported  
 Equipment Type: Not reported  
 Equipment: Not reported  
 Last Passing Date: Not reported  
 Test Expire Date: Not reported

Tank Number: 7  
**Tank Status:** **Removed**  
 Tank Capacity: 550  
 Tank Substance: #2 Fuel Oil  
 Last Used Date: 1/5/1999  
 OSFM First Notify Date: 3/21/1986  
 Red Tag Issue Date: Not reported  
 Install Date: 1/1/1976  
**Green Tag Decal:** **H001931**  
**Green Tag Issue Date:** **11/7/2007**  
**Green Tag Expire Date:** **12/31/2009**

MAP FINDINGS  
FOCUS MAP 4

Map ID Site Database(s) EPA ID Number

**MICHAEL REESE HOSPITAL CAMPUS-ADM SVCS BLDG (Continued)**

**U001142816**

Fee Due: \$0.00  
 Motor Fuel Permit Inspection Date: Not reported  
 Motor Fuel Permit Expiration Date: Not reported  
 MOTOR FUEL TYPE: Not reported  
 Pending Nov: N  
 IEMA: Not reported  
 Equipment Type: Not reported  
 Equipment: Not reported  
 Last Passing Date: Not reported  
 Test Expire Date: Not reported

Tank Number: 8  
**Tank Status: Removed**  
 Tank Capacity: 3000  
 Tank Substance: #2 Fuel Oil  
 Last Used Date: 12/15/1998  
 OSFM First Notify Date: 3/21/1986  
 Red Tag Issue Date: Not reported  
 Install Date: 1/1/1978  
**Green Tag Decal: H001931**  
**Green Tag Issue Date: 11/7/2007**  
**Green Tag Expire Date: 12/31/2009**  
 Fee Due: \$0.00  
 Motor Fuel Permit Inspection Date: Not reported  
 Motor Fuel Permit Expiration Date: Not reported  
 MOTOR FUEL TYPE: Not reported  
 Pending Nov: N  
 IEMA: Not reported  
 Equipment Type: Not reported  
 Equipment: Not reported  
 Last Passing Date: Not reported  
 Test Expire Date: Not reported

Tank Number: 9  
**Tank Status: Removed**  
 Tank Capacity: 2000  
 Tank Substance: Diesel Fuel  
 Last Used Date: Not reported  
 OSFM First Notify Date: 3/21/1986  
 Red Tag Issue Date: Not reported  
 Install Date: Not reported  
**Green Tag Decal: H001931**  
**Green Tag Issue Date: 11/7/2007**  
**Green Tag Expire Date: 12/31/2009**  
 Fee Due: \$0.00  
 Motor Fuel Permit Inspection Date: Not reported  
 Motor Fuel Permit Expiration Date: Not reported  
 MOTOR FUEL TYPE: Not reported  
 Pending Nov: N  
 IEMA: Not reported  
 Equipment Type: Not reported  
 Equipment: Not reported  
 Last Passing Date: Not reported  
 Test Expire Date: Not reported

MAP FINDINGS  
FOCUS MAP 4

Map ID	Site	Database(s)	EPA ID Number
92	<b>MEADOWS GARAGE</b> <b>631 33 DEWEY PL</b> <b>CHICAGO, IL</b>  EDR Historical Auto Stations: Name: MEADOWS GARAGE Year: 1928 Type: AUTOMOBILE GARAGES	EDR Hist Auto	1009103333 N/A
92	<b>FEWER BOILER INC</b> <b>3333 S COTTAGE GROVE</b> <b>CHICAGO, IL 60653</b>  RCRA NonGen / NLR: Date form received by agency: 01/13/2000 Facility name: FEWER BOILER INC Facility address: 3333 S COTTAGE GROVE CHICAGO, IL 60653  EPA ID: ILR000074047 Contact: SCOTT FEWER Contact address: 4333 S COTTAGE GROVE CHICAGO, IL 60653  Contact country: US Contact telephone: (773) 373-6400 Contact email: Not reported EPA Region: 05 Classification: Non-Generator Description: Handler: Non-Generators do not presently generate hazardous waste  Owner/Operator Summary: Owner/operator name: FEWER LUCAS Owner/operator address: 4333 S COTTAGE GROVE CHICAGO, IL 60653  Owner/operator country: Not reported Owner/operator telephone: (773) 373-6400 Legal status: Private Owner/Operator Type: Owner Owner/Op start date: Not reported Owner/Op end date: Not reported  Handler Activities Summary: U.S. importer of hazardous waste: No Mixed waste (haz. and radioactive): No Recycler of hazardous waste: No Transporter of hazardous waste: No Treater, storer or disposer of HW: No Underground injection activity: No On-site burner exemption: No Furnace exemption: No Used oil fuel burner: No Used oil processor: No User oil refiner: No Used oil fuel marketer to burner: No Used oil Specification marketer: No Used oil transfer facility: No Used oil transporter: No  . Waste code: D001 . Waste name: IGNITABLE WASTE	RCRA NonGen / NLR FINDS	1001960495 ILR000074047

MAP FINDINGS  
FOCUS MAP 4

Map ID	Site	Database(s)	EPA ID Number
	<b>FEWER BOILER INC (Continued)</b>		<b>1001960495</b>
	Violation Status: No violations found		
	FINDS:		
	Registry ID: 110003054890		
	Environmental Interest/Information System RCRAInfo is a national information system that supports the Resource Conservation and Recovery Act (RCRA) program through the tracking of events and activities related to facilities that generate, transport, and treat, store, or dispose of hazardous waste. RCRAInfo allows RCRA program staff to track the notification, permit, compliance, and corrective action activities required under RCRA.		
<b>92</b>	<b>623 E GROVELAND PARK CHICAGO, IL 60616</b>	<b>EDR Hist Auto</b>	<b>1015581150 N/A</b>
	EDR Historical Auto Stations:		
	Name: BURRELLS AMOCO SERVICE STATION		
	Year: 1999		
	Address: 623 E GROVELAND PARK		
	Name: BURRELLS AMOCO SERVICE STATION		
	Year: 2000		
	Address: 623 E GROVELAND PARK		
	Name: BURRELLS AMOCO SERVICE STATION		
	Year: 2002		
	Address: 623 E GROVELAND PARK		
<b>92</b>	<b>623 E GROVELAND PAR CHICAGO, IL 60616</b>	<b>EDR Hist Auto</b>	<b>1015581149 N/A</b>
	EDR Historical Auto Stations:		
	Name: BURRELLS AMOCO SERVICE STATION		
	Year: 2001		
	Address: 623 E GROVELAND PAR		
<b>94</b>	<b>DONOGHUE GEORGE SCHOOL 707 E 37TH ST CHICAGO, IL 60653</b>	<b>RCRA-CESQG FINDS</b>	<b>1000986862 IL0001015874</b>
	RCRA-CESQG:		
	Date form received by agency: 07/30/2009		
	Facility name: DONOGHUE GEORGE SCHOOL		
	Facility address: 707 E 37TH ST CHICAGO, IL 60653		
	EPA ID: IL0001015874		
	Mailing address: 8501 W 191ST ST BOX 10 MOKENA, IL 60448		
	Contact: THOMAS CONNELLY		
	Contact address: 8501 W 191ST ST BOX 10		



MAP FINDINGS  
FOCUS MAP 4

Map ID      Site      Database(s)      EPA ID Number

**DONOGHUE GEORGE SCHOOL (Continued)**

**1000986862**

MOKENA, IL 60448  
 Contact country: US  
 Contact telephone: (708) 923-0202  
 Contact email: Not reported  
 EPA Region: 05  
 Classification: Conditionally Exempt Small Quantity Generator  
 Description: Handler: generates 100 kg or less of hazardous waste per calendar month, and accumulates 1000 kg or less of hazardous waste at any time; or generates 1 kg or less of acutely hazardous waste per calendar month, and accumulates at any time: 1 kg or less of acutely hazardous waste; or 100 kg or less of any residue or contaminated soil, waste or other debris resulting from the cleanup of a spill, into or on any land or water, of acutely hazardous waste; or generates 100 kg or less of any residue or contaminated soil, waste or other debris resulting from the cleanup of a spill, into or on any land or water, of acutely hazardous waste during any calendar month, and accumulates at any time: 1 kg or less of acutely hazardous waste; or 100 kg or less of any residue or contaminated soil, waste or other debris resulting from the cleanup of a spill, into or on any land or water, of acutely hazardous waste

Owner/Operator Summary:

Owner/operator name: CHICAGO PUBLIC SCHOOLS  
 Owner/operator address: 1819 W PERSHING RD 6WW  
 CHICAGO, IL 60609  
 Owner/operator country: Not reported  
 Owner/operator telephone: (773) 535-7038  
 Legal status: Private  
 Owner/Operator Type: Owner  
 Owner/Op start date: Not reported  
 Owner/Op end date: Not reported

Handler Activities Summary:

U.S. importer of hazardous waste: No  
 Mixed waste (haz. and radioactive): No  
 Recycler of hazardous waste: No  
 Transporter of hazardous waste: No  
 Treater, storer or disposer of HW: No  
 Underground injection activity: No  
 On-site burner exemption: No  
 Furnace exemption: No  
 Used oil fuel burner: No  
 Used oil processor: No  
 User oil refiner: No  
 Used oil fuel marketer to burner: No  
 Used oil Specification marketer: No  
 Used oil transfer facility: No  
 Used oil transporter: No

. Waste code: D000  
 . Waste name: Not Defined  
  
 . Waste code: D006  
 . Waste name: CADMIUM  
  
 . Waste code: D008

MAP FINDINGS  
FOCUS MAP 4

Map ID	Site	Database(s)	EPA ID Number
--------	------	-------------	---------------

**DONOGHUE GEORGE SCHOOL (Continued)**

**1000986862**

- . Waste name: LEAD
- . Waste code: D009
- . Waste name: MERCURY

Historical Generators:

Date form received by agency: 10/23/1998  
 Site name: DONOGHUE GEORGE SCHOOL  
 Classification: Conditionally Exempt Small Quantity Generator

- . Waste code: D000
- . Waste name: Not Defined

- . Waste code: D006
- . Waste name: CADMIUM

- . Waste code: D008
- . Waste name: LEAD

- . Waste code: D009
- . Waste name: MERCURY

- . Waste code: X002
- . Waste name: POLYCHLORINATED BIPHENOLS (PCBs)

Violation Status: No violations found

**FINDS:**

Registry ID: 110005807902

Environmental Interest/Information System

ACES (Illinois - Agency Compliance And Enforcement System) is the Illinois EPA Project to facilitate the permitting operations

RCRAInfo is a national information system that supports the Resource Conservation and Recovery Act (RCRA) program through the tracking of events and activities related to facilities that generate, transport, and treat, store, or dispose of hazardous waste. RCRAInfo allows RCRA program staff to track the notification, permit, compliance, and corrective action activities required under RCRA.

**95 MADDEN WELLS PHASE II REDEVELOPMENT (BLOCK 3-ZONE 3 & BLOCK 3701 SOUTH VINCENNES AVENUE CHICAGO, IL 60653**

**ENG CONTROLS S108480254  
INST CONTROL N/A  
SRP**

ENGINEERING CONTROLS:

Illinois Epa Id: 0316355082  
 NFR Letter: 01/11/2010  
 Date NFR Recorded: 01/26/2010  
 Comprehensive / Focused: Comprehensive  
 Remediation Applicant Name: John Gerut  
 RA Company: Chicago Housing Authority  
 RA Address: 60 East Van Buren Street  
 RA City,St,Zip: Chicago, IL 60605  
 Worker Caution: Yes  
 Acres: 2.2

MAP FINDINGS  
FOCUS MAP 4

Map ID      Site      Database(s)      EPA ID Number

---

**MADDEN WELLS PHASE II REDEVELOPMENT (BLOCK 3-ZONE 3 & BLOCK (Continued)**

**S108480254**

Land Use: Residential or Industrial/Commercial  
 Ground Water Use Restriction: No  
 Highway Authority Agreement: No  
 Ordinance: Yes  
 Industrial - Commercial: No  
 Slab on Grade: No  
 BCT: No  
 Building Slab: No  
 Asphalt Used: No  
 Concrete Used: Yes  
 Clean Soil 3ft: Yes  
 Clean Soil 10ft: No  
 Alternate Barrier: No

Illinois Epa Id: 0316355082  
 NFR Letter: 07/14/2009  
 Date NFR Recorded: 07/24/2009  
 Comprehensive / Focused: Comprehensive  
 Remediation Applicant Name: John Gerut  
 RA Company: Chicago Housing Authority  
 RA Address: 60 East van Buren Street  
 RA City,St,Zip: Chicago, IL 60605  
 Worker Caution: No  
 Acres: 2.7  
 Land Use: Residential or Industrial/Commercial  
 Ground Water Use Restriction: No  
 Highway Authority Agreement: No  
 Ordinance: Yes  
 Industrial - Commercial: No  
 Slab on Grade: No  
 BCT: No  
 Building Slab: No  
 Asphalt Used: No  
 Concrete Used: Yes  
 Clean Soil 3ft: Yes  
 Clean Soil 10ft: No  
 Alternate Barrier: No

Illinois Epa Id: 0316355082  
 NFR Letter: 03/10/2011  
 Date NFR Recorded: 03/16/2011  
 Comprehensive / Focused: Comprehensive  
 Remediation Applicant Name: John Gerut  
 RA Company: Chicago Housing Authority  
 RA Address: 60 East Van Buren Street  
 RA City,St,Zip: Chicago, IL 60605  
 Worker Caution: Yes  
 Acres: 2.1  
 Land Use: Residential or Industrial/Commercial  
 Ground Water Use Restriction: No  
 Highway Authority Agreement: No  
 Ordinance: Yes  
 Industrial - Commercial: No  
 Slab on Grade: No  
 BCT: No  
 Building Slab: No  
 Asphalt Used: Yes

MAP FINDINGS  
FOCUS MAP 4

Map ID	Site	Database(s)	EPA ID Number
--------	------	-------------	---------------

**MADDEN WELLS PHASE II REDEVELOPMENT (BLOCK 3-ZONE 3 & BLOCK (Continued)**

**S108480254**

Concrete Used:	Yes
Clean Soil 3ft:	Yes
Clean Soil 10ft:	No
Alternate Barrier:	No
Illinois Epa Id:	0316355082
NFR Letter:	05/09/2014
Date NFR Recorded:	05/21/2014
Comprehensive / Focused:	Comprehensive
Remediation Applicant Name:	Kari Saba
RA Company:	Chicago Housing Authority
RA Address:	60 East Van Buren Street
RA City,St,Zip:	Chicago, IL 60605
Worker Caution:	Yes
Acres:	0.56
Land Use:	Residential or Industrial/Commercial
Ground Water Use Restriction:	No
Highway Authority Agreement:	No
Ordinance:	Yes
Industrial - Commercial:	No
Slab on Grade:	Yes
BCT:	No
Building Slab:	No
Asphalt Used:	No
Concrete Used:	Yes
Clean Soil 3ft:	Yes
Clean Soil 10ft:	No
Alternate Barrier:	No

**IL INSTUTIONAL CONTROL:**

Illinois EPA Id:	0316355082
NFR Letter:	01/11/2010
Date NFR Recorded:	01/26/2010
Comprehensive / Focused:	Comprehensive
Remediation Applicant Name:	John Gerut
RA Company:	Chicago Housing Authority
RA Address:	60 East Van Buren Street
RA City,St,Zip:	Chicago, IL 60605
Worker Caution:	Yes
Acres:	2.2
Land Use:	Residential or Industrial/Commercial
Ground Water Use Restriction:	No
Highway Authority Agreement:	No
Ordinance:	Yes
Industrial - Commercial:	No
Slab on Grade:	No
BCT:	No
Building Slab:	No
Asphalt Used:	No
Concrete Used:	Yes
Clean Soil 3ft:	Yes
Clean Soil 10ft:	No
Alternate Barrier:	No
Illinois EPA Id:	0316355082
NFR Letter:	07/14/2009
Date NFR Recorded:	07/24/2009

MAP FINDINGS  
FOCUS MAP 4

Map ID      Site      Database(s)      EPA ID Number

**MADDEN WELLS PHASE II REDEVELOPMENT (BLOCK 3-ZONE 3 & BLOCK (Continued)**

**S108480254**

Comprehensive / Focused:      Comprehensive  
 Remediation Applicant Name:      John Gerut  
 RA Company:      Chicago Housing Authority  
 RA Address:      60 East van Buren Street  
 RA City,St,Zip:      Chicago, IL 60605  
 Worker Caution:      No  
 Acres:      2.7  
 Land Use:      Residential or Industrial/Commercial  
 Ground Water Use Restriction:      No  
 Highway Authority Agreement:      No  
 Ordinance:      Yes  
 Industrial - Commercial:      No  
 Slab on Grade:      No  
 BCT:      No  
 Building Slab:      No  
 Asphalt Used:      No  
 Concrete Used:      Yes  
 Clean Soil 3ft:      Yes  
 Clean Soil 10ft:      No  
 Alternate Barrier:      No

Illinois EPA Id:      0316355082  
 NFR Letter:      03/09/2011  
 Date NFR Recorded:      03/16/2011  
 Comprehensive / Focused:      Comprehensive  
 Remediation Applicant Name:      John Gerut  
 RA Company:      Chicago Housing Authority  
 RA Address:      60 East van Buren Street  
 RA City,St,Zip:      Chicago, IL 60605  
 Worker Caution:      No  
 Acres:      0.4  
 Land Use:      Residential or Industrial/Commercial  
 Ground Water Use Restriction:      No  
 Highway Authority Agreement:      No  
 Ordinance:      Yes  
 Industrial - Commercial:      No  
 Slab on Grade:      No  
 BCT:      No  
 Building Slab:      No  
 Asphalt Used:      No  
 Concrete Used:      No  
 Clean Soil 3ft:      No  
 Clean Soil 10ft:      No  
 Alternate Barrier:      No

Illinois EPA Id:      0316355082  
 NFR Letter:      09/21/2009  
 Date NFR Recorded:      10/07/2009  
 Comprehensive / Focused:      Comprehensive  
 Remediation Applicant Name:      John Gerut  
 RA Company:      Chicago Housing Authority  
 RA Address:      60 East van Buren Street  
 RA City,St,Zip:      Chicago, IL 60605  
 Worker Caution:      Yes  
 Acres:      4.6  
 Land Use:      Residential or Industrial/Commercial  
 Ground Water Use Restriction:      No

MAP FINDINGS  
FOCUS MAP 4

Map ID	Site	Database(s)	EPA ID Number
--------	------	-------------	---------------

**MADDEN WELLS PHASE II REDEVELOPMENT (BLOCK 3-ZONE 3 & BLOCK (Continued)**

**S108480254**

Highway Authority Agreement:	No
Ordinance:	Yes
Industrial - Commercial:	No
Slab on Grade:	No
BCT:	No
Building Slab:	No
Asphalt Used:	No
Concrete Used:	No
Clean Soil 3ft:	No
Clean Soil 10ft:	No
Alternate Barrier:	No
Illinois EPA Id:	0316355082
NFR Letter:	03/10/2011
Date NFR Recorded:	03/16/2011
Comprehensive / Focused:	Comprehensive
Remediation Applicant Name:	John Gerut
RA Company:	Chicago Housing Authority
RA Address:	60 East Van Buren Street
RA City,St,Zip:	Chicago, IL 60605
Worker Caution:	Yes
Acres:	2.1
Land Use:	Residential or Industrial/Commercial
Ground Water Use Restriction:	No
Highway Authority Agreement:	No
Ordinance:	Yes
Industrial - Commercial:	No
Slab on Grade:	No
BCT:	No
Building Slab:	No
Asphalt Used:	Yes
Concrete Used:	Yes
Clean Soil 3ft:	Yes
Clean Soil 10ft:	No
Alternate Barrier:	No
Illinois EPA Id:	0316355082
NFR Letter:	05/09/2014
Date NFR Recorded:	05/21/2014
Comprehensive / Focused:	Comprehensive
Remediation Applicant Name:	Kari Saba
RA Company:	Chicago Housing Authority
RA Address:	60 East Van Buren Street
RA City,St,Zip:	Chicago, IL 60605
Worker Caution:	Yes
Acres:	0.56
Land Use:	Residential or Industrial/Commercial
Ground Water Use Restriction:	No
Highway Authority Agreement:	No
Ordinance:	Yes
Industrial - Commercial:	No
Slab on Grade:	Yes
BCT:	No
Building Slab:	No
Asphalt Used:	No
Concrete Used:	Yes
Clean Soil 3ft:	Yes

MAP FINDINGS  
FOCUS MAP 4

Map ID	Site	Database(s)	EPA ID Number
--------	------	-------------	---------------

**MADDEN WELLS PHASE II REDEVELOPMENT (BLOCK 3-ZONE 3 & BLOCK (Continued)**

**S108480254**

Clean Soil 10ft: No  
Alternate Barrier: No

SRP:

IL EPA Id: 0316355082  
 US EPA Id: Not reported  
 Longitude: -87.610959  
 Latitude: 41.827014  
 Contact Name: Kari Saba  
 Contact Address: 60 East Van Buren Street  
 Contact City,St,Zip: Chicago, IL 60605  
 Contact Phone: (312) 913-7612  
 Date Enrolled: 02/13/2007  
 Point Of Contact: John Geiger  
 Consultant Company: Environmental Design International, Inc.  
 Consultant Address: 33 West Monroe Street  
 Consultant City,St,Zip: Chicago, IL 60603-0529  
 Consultant Phone: (312) 356-5400  
 Proj Mgr Assigned: Jeff Guy  
 Sec. 4 Letter Date: Not reported  
 Active: Yes  
 No Further Remediation Letter Dt: 03/10/2011  
 Remediation Applicant Co: Chicago Housing Authority  
 Effective: True  
 Remediation Applicant Name: Kari Saba  
 Remediation Applicant Company: Chicago Housing Authority  
 Remediation Applicant Address: 60 East Van Buren Street  
 Remediation Applicant City,St,Zip: Chicago, IL 60605  
 Illinois EPA: 0316355082  
 Site Name: Madden Wells Phase II Redevelopment Site (Zone 6-Parcel A)  
 NFR Letter: 2014-05-09  
 NFR Letter Date Recorded: 2014-05-21  
 Comprehensive/Focused: Comprehensive  
 Worker Caution: Yes  
 Acres: 0.56  
 Land Use: Residential or Industrial/Commercial  
 Ground Water Use Restriction: No  
 Highway Authority Agreement: No  
 Ordinance: Yes  
 Industrial - Commercial: No  
 Slab on Grade: Yes  
 BCT: No  
 Building Slab: No  
 Asphalt Used: No  
 Concrete Used: Yes  
 Clean Soil 3ft: Yes  
 Clean Soil 10ft: No  
 Alternate Barrier: No  
  
 Remediation Applicant Name: John Gerut  
 Remediation Applicant Company: Chicago Housing Authority  
 Remediation Applicant Address: 60 East van Buren Street  
 Remediation Applicant City,St,Zip: Chicago, IL 60605  
 Illinois EPA: 0316355082  
 Site Name: Madden Wells Phase II Redevelopment (Zone 10)  
 NFR Letter: 2011-03-09  
 NFR Letter Date Recorded: 2011-03-16

MAP FINDINGS  
FOCUS MAP 4

Map ID Site Database(s) EPA ID Number

**MADDEN WELLS PHASE II REDEVELOPMENT (BLOCK 3-ZONE 3 & BLOCK (Continued)**

**S108480254**

Comprehensive/Focused: Comprehensive  
 Worker Caution: No  
 Acres: 0.4  
 Land Use: Residential or Industrial/Commercial  
 Ground Water Use Restriction: No  
 Highway Authority Agreement: No  
 Ordinance: Yes  
 Industrial - Commercial: No  
 Slab on Grade: No  
 BCT: No  
 Building Slab: No  
 Asphalt Used: No  
 Concrete Used: No  
 Clean Soil 3ft: No  
 Clean Soil 10ft: No  
 Alternate Barrier: No

Remediation Applicant Name: John Gerut  
 Remediation Applicant Company: Chicago Housing Authority  
 Remediation Applicant Address: 60 East Van Buren Street  
 Remediation Applicant City,St,Zip: Chicago, IL 60605  
 Illinois EPA: 0316355082  
 Site Name: Madden Wells Phase II Redevelopment (Zone 8 & 9)  
 NFR Letter: 2011-03-10  
 NFR Letter Date Recorded: 2011-03-16  
 Comprehensive/Focused: Comprehensive  
 Worker Caution: Yes  
 Acres: 2.1  
 Land Use: Residential or Industrial/Commercial  
 Ground Water Use Restriction: No  
 Highway Authority Agreement: No  
 Ordinance: Yes  
 Industrial - Commercial: No  
 Slab on Grade: No  
 BCT: No  
 Building Slab: No  
 Asphalt Used: Yes  
 Concrete Used: Yes  
 Clean Soil 3ft: Yes  
 Clean Soil 10ft: No  
 Alternate Barrier: No

Remediation Applicant Name: John Gerut  
 Remediation Applicant Company: Chicago Housing Authority  
 Remediation Applicant Address: 60 East Van Buren Street  
 Remediation Applicant City,St,Zip: Chicago, IL 60605  
 Illinois EPA: 0316355082  
 Site Name: Madden Wells Phase II Redevelopment (Block 3-Zone 3 & Block 6-Zone 6)  
 NFR Letter: 2010-01-11  
 NFR Letter Date Recorded: 2010-01-26  
 Comprehensive/Focused: Comprehensive  
 Worker Caution: Yes  
 Acres: 2.2  
 Land Use: Residential or Industrial/Commercial  
 Ground Water Use Restriction: No  
 Highway Authority Agreement: No  
 Ordinance: Yes



MAP FINDINGS  
FOCUS MAP 4

Map ID	Site	Database(s)	EPA ID Number
--------	------	-------------	---------------

**MADDEN WELLS PHASE II REDEVELOPMENT (BLOCK 3-ZONE 3 & BLOCK (Continued)**

**S108480254**

Industrial - Commercial: No  
 Slab on Grade: No  
 BCT: No  
 Building Slab: No  
 Asphalt Used: No  
 Concrete Used: Yes  
 Clean Soil 3ft: Yes  
 Clean Soil 10ft: No  
 Alternate Barrier: No

Remediation Applicant Name: John Gerut  
 Remediation Applicant Company: Chicago Housing Authority  
 Remediation Applicant Address: 60 East van Buren Street  
 Remediation Applicant City,St,Zip: Chicago, IL 60605  
 Illinois EPA: 0316355082  
 Site Name: Madden Wells Phase II Redevelopment (Zone 1 & 2)  
 NFR Letter: 2009-07-14  
 NFR Letter Date Recorded: 2009-07-24  
 Comprehensive/Focused: Comprehensive

Worker Caution: No  
 Acres: 2.7  
 Land Use: Residential or Industrial/Commercial  
 Ground Water Use Restriction: No  
 Highway Authority Agreement: No  
 Ordinance: Yes

Industrial - Commercial: No  
 Slab on Grade: No  
 BCT: No  
 Building Slab: No  
 Asphalt Used: No  
 Concrete Used: Yes  
 Clean Soil 3ft: Yes  
 Clean Soil 10ft: No  
 Alternate Barrier: No

Remediation Applicant Name: John Gerut  
 Remediation Applicant Company: Chicago Housing Authority  
 Remediation Applicant Address: 60 East van Buren Street  
 Remediation Applicant City,St,Zip: Chicago, IL 60605  
 Illinois EPA: 0316355082  
 Site Name: Madden Wells Phase II Redevelopment (Zone 4 & 5)  
 NFR Letter: 2009-09-21  
 NFR Letter Date Recorded: 2009-10-07  
 Comprehensive/Focused: Comprehensive

Worker Caution: Yes  
 Acres: 4.6  
 Land Use: Residential or Industrial/Commercial  
 Ground Water Use Restriction: No  
 Highway Authority Agreement: No  
 Ordinance: Yes

Industrial - Commercial: No  
 Slab on Grade: No  
 BCT: No  
 Building Slab: No  
 Asphalt Used: No  
 Concrete Used: No  
 Clean Soil 3ft: No

MAP FINDINGS  
FOCUS MAP 4

Map ID      Site      Database(s)      EPA ID Number

**MADDEN WELLS PHASE II REDEVELOPMENT (BLOCK 3-ZONE 3 & BLOCK (Continued)**

**S108480254**

Clean Soil 10ft:                      No  
Alternate Barrier:                      No

IL EPA Id:                              0316355082  
US EPA Id:                              Not reported  
Longitude:                              -87.610959  
Latitude:                                41.827014  
Contact Name:                         Kari Saba  
Contact Address:                       60 East Van Buren Street  
Contact City,St,Zip:                 Chicago, IL 60605  
Contact Phone:                        (312) 913-7612  
Date Enrolled:                         02/13/2007  
Point Of Contact:                     John Geiger  
Consultant Company:                 Environmental Design International, Inc.  
Consultant Address:                   33 West Monroe Street  
Consultant City,St,Zip:              Chicago, IL 60603-0529  
Consultant Phone:                    (312) 356-5400  
Proj Mgr Assigned:                    Jeff Guy  
Sec. 4 Letter Date:                    Not reported  
Active:                                  Yes  
No Further Remediation Letter Dt: 05/09/2014  
Remediation Applicant Co:         Chicago Housing Authority  
Effective:                                True  
Remediation Applicant Name:       Kari Saba  
Remediation Applicant Company:   Chicago Housing Authority  
Remediation Applicant Address:    60 East Van Buren Street  
Remediation Applicant City,St,Zip: Chicago, IL 60605  
Illinois EPA:                            0316355082  
Site Name:                                Madden Wells Phase II Redevelopment Site (Zone 6-Parcel A)  
NFR Letter:                              2014-05-09  
NFR Letter Date Recorded:         2014-05-21  
Comprehensive/Focused:             Comprehensive  
Worker Caution:                      Yes  
Acres:                                    0.56  
Land Use:                                 Residential or Industrial/Commercial  
Ground Water Use Restriction:      No  
Highway Authority Agreement:      No  
Ordinance:                              Yes  
Industrial - Commercial:             No  
Slab on Grade:                         Yes  
BCT:                                      No  
Building Slab:                         No  
Asphalt Used:                         No  
Concrete Used:                         Yes  
Clean Soil 3ft:                         Yes  
Clean Soil 10ft:                        No  
Alternate Barrier:                      No

Remediation Applicant Name:       John Gerut  
Remediation Applicant Company:   Chicago Housing Authority  
Remediation Applicant Address:    60 East van Buren Street  
Remediation Applicant City,St,Zip: Chicago, IL 60605  
Illinois EPA:                            0316355082  
Site Name:                                Madden Wells Phase II Redevelopment (Zone 10)  
NFR Letter:                              2011-03-09  
NFR Letter Date Recorded:         2011-03-16

MAP FINDINGS  
FOCUS MAP 4

Map ID      Site      Database(s)      EPA ID Number

**MADDEN WELLS PHASE II REDEVELOPMENT (BLOCK 3-ZONE 3 & BLOCK (Continued)**

**S108480254**

Comprehensive/Focused:      Comprehensive  
 Worker Caution:      No  
 Acres:      0.4  
 Land Use:      Residential or Industrial/Commercial  
 Ground Water Use Restriction:      No  
 Highway Authority Agreement:      No  
 Ordinance:      Yes  
 Industrial - Commercial:      No  
 Slab on Grade:      No  
 BCT:      No  
 Building Slab:      No  
 Asphalt Used:      No  
 Concrete Used:      No  
 Clean Soil 3ft:      No  
 Clean Soil 10ft:      No  
 Alternate Barrier:      No

Remediation Applicant Name:      John Gerut  
 Remediation Applicant Company:      Chicago Housing Authority  
 Remediation Applicant Address:      60 East Van Buren Street  
 Remediation Applicant City,St,Zip:      Chicago, IL 60605  
 Illinois EPA:      0316355082  
 Site Name:      Madden Wells Phase II Redevelopment (Zone 8 & 9)  
 NFR Letter:      2011-03-10  
 NFR Letter Date Recorded:      2011-03-16  
 Comprehensive/Focused:      Comprehensive  
 Worker Caution:      Yes  
 Acres:      2.1  
 Land Use:      Residential or Industrial/Commercial  
 Ground Water Use Restriction:      No  
 Highway Authority Agreement:      No  
 Ordinance:      Yes  
 Industrial - Commercial:      No  
 Slab on Grade:      No  
 BCT:      No  
 Building Slab:      No  
 Asphalt Used:      Yes  
 Concrete Used:      Yes  
 Clean Soil 3ft:      Yes  
 Clean Soil 10ft:      No  
 Alternate Barrier:      No

Remediation Applicant Name:      John Gerut  
 Remediation Applicant Company:      Chicago Housing Authority  
 Remediation Applicant Address:      60 East Van Buren Street  
 Remediation Applicant City,St,Zip:      Chicago, IL 60605  
 Illinois EPA:      0316355082  
 Site Name:      Madden Wells Phase II Redevelopment (Block 3-Zone 3 & Block 6-Zone 6)  
 NFR Letter:      2010-01-11  
 NFR Letter Date Recorded:      2010-01-26  
 Comprehensive/Focused:      Comprehensive  
 Worker Caution:      Yes  
 Acres:      2.2  
 Land Use:      Residential or Industrial/Commercial  
 Ground Water Use Restriction:      No  
 Highway Authority Agreement:      No  
 Ordinance:      Yes

MAP FINDINGS  
FOCUS MAP 4

Map ID      Site      Database(s)      EPA ID Number

**MADDEN WELLS PHASE II REDEVELOPMENT (BLOCK 3-ZONE 3 & BLOCK (Continued)**

**S108480254**

Industrial - Commercial:      No  
Slab on Grade:      No  
BCT:      No  
Building Slab:      No  
Asphalt Used:      No  
Concrete Used:      Yes  
Clean Soil 3ft:      Yes  
Clean Soil 10ft:      No  
Alternate Barrier:      No

Remediation Applicant Name:      John Gerut  
Remediation Applicant Company:      Chicago Housing Authority  
Remediation Applicant Address:      60 East van Buren Street  
Remediation Applicant City,St,Zip:      Chicago, IL 60605  
Illinois EPA:      0316355082  
Site Name:      Madden Wells Phase II Redevelopment (Zone 1 & 2)  
NFR Letter:      2009-07-14  
NFR Letter Date Recorded:      2009-07-24  
Comprehensive/Focused:      Comprehensive

Worker Caution:      No  
Acres:      2.7  
Land Use:      Residential or Industrial/Commercial  
Ground Water Use Restriction:      No  
Highway Authority Agreement:      No  
Ordinance:      Yes

Industrial - Commercial:      No  
Slab on Grade:      No  
BCT:      No  
Building Slab:      No  
Asphalt Used:      No  
Concrete Used:      Yes  
Clean Soil 3ft:      Yes  
Clean Soil 10ft:      No  
Alternate Barrier:      No

Remediation Applicant Name:      John Gerut  
Remediation Applicant Company:      Chicago Housing Authority  
Remediation Applicant Address:      60 East van Buren Street  
Remediation Applicant City,St,Zip:      Chicago, IL 60605  
Illinois EPA:      0316355082  
Site Name:      Madden Wells Phase II Redevelopment (Zone 4 & 5)  
NFR Letter:      2009-09-21  
NFR Letter Date Recorded:      2009-10-07  
Comprehensive/Focused:      Comprehensive

Worker Caution:      Yes  
Acres:      4.6  
Land Use:      Residential or Industrial/Commercial  
Ground Water Use Restriction:      No  
Highway Authority Agreement:      No  
Ordinance:      Yes

Industrial - Commercial:      No  
Slab on Grade:      No  
BCT:      No  
Building Slab:      No  
Asphalt Used:      No  
Concrete Used:      No  
Clean Soil 3ft:      No

MAP FINDINGS  
FOCUS MAP 4

Map ID      Site      Database(s)      EPA ID Number

**MADDEN WELLS PHASE II REDEVELOPMENT (BLOCK 3-ZONE 3 & BLOCK (Continued)**

**S108480254**

Clean Soil 10ft:                      No  
Alternate Barrier:                      No

IL EPA Id:                              0316355082  
US EPA Id:                              Not reported  
Longitude:                             -87.610959  
Latitude:                                41.827014  
Contact Name:                         Kari Saba  
Contact Address:                       60 East Van Buren Street  
Contact City,St,Zip:                 Chicago, IL 60605  
Contact Phone:                        (312) 913-7612  
Date Enrolled:                         02/13/2007  
Point Of Contact:                     John Geiger  
Consultant Company:                 Environmental Design International, Inc.  
Consultant Address:                    33 West Monroe Street  
Consultant City,St,Zip:               Chicago, IL 60603-0529  
Consultant Phone:                     (312) 356-5400  
Proj Mgr Assigned:                    Jeff Guy  
Sec. 4 Letter Date:                    Not reported  
Active:                                  Yes

No Further Remediation Letter Dt: 03/09/2011  
Remediation Applicant Co:         Chicago Housing Authority  
Effective:                                True  
Remediation Applicant Name:        Kari Saba  
Remediation Applicant Company:    Chicago Housing Authority  
Remediation Applicant Address:     60 East Van Buren Street  
Remediation Applicant City,St,Zip: Chicago, IL 60605  
Illinois EPA:                            0316355082  
Site Name:                                Madden Wells Phase II Redevelopment Site (Zone 6-Parcel A)  
NFR Letter:                               2014-05-09  
NFR Letter Date Recorded:            2014-05-21  
Comprehensive/Focused:               Comprehensive  
Worker Caution:                        Yes  
Acres:                                      0.56  
Land Use:                                 Residential or Industrial/Commercial  
Ground Water Use Restriction:        No  
Highway Authority Agreement:        No  
Ordinance:                                Yes  
Industrial - Commercial:               No  
Slab on Grade:                          Yes  
BCT:                                        No  
Building Slab:                            No  
Asphalt Used:                            No  
Concrete Used:                            Yes  
Clean Soil 3ft:                            Yes  
Clean Soil 10ft:                          No  
Alternate Barrier:                        No

Remediation Applicant Name:        John Gerut  
Remediation Applicant Company:    Chicago Housing Authority  
Remediation Applicant Address:     60 East van Buren Street  
Remediation Applicant City,St,Zip: Chicago, IL 60605  
Illinois EPA:                            0316355082  
Site Name:                                Madden Wells Phase II Redevelopment (Zone 10)  
NFR Letter:                               2011-03-09  
NFR Letter Date Recorded:            2011-03-16

MAP FINDINGS  
FOCUS MAP 4

Map ID      Site      Database(s)      EPA ID Number

---

**MADDEN WELLS PHASE II REDEVELOPMENT (BLOCK 3-ZONE 3 & BLOCK (Continued)**

**S108480254**

Comprehensive/Focused:      Comprehensive  
 Worker Caution:      No  
 Acres:      0.4  
 Land Use:      Residential or Industrial/Commercial  
 Ground Water Use Restriction:      No  
 Highway Authority Agreement:      No  
 Ordinance:      Yes  
 Industrial - Commercial:      No  
 Slab on Grade:      No  
 BCT:      No  
 Building Slab:      No  
 Asphalt Used:      No  
 Concrete Used:      No  
 Clean Soil 3ft:      No  
 Clean Soil 10ft:      No  
 Alternate Barrier:      No

Remediation Applicant Name:      John Gerut  
 Remediation Applicant Company:      Chicago Housing Authority  
 Remediation Applicant Address:      60 East Van Buren Street  
 Remediation Applicant City,St,Zip:      Chicago, IL 60605  
 Illinois EPA:      0316355082  
 Site Name:      Madden Wells Phase II Redevelopment (Zone 8 & 9)  
 NFR Letter:      2011-03-10  
 NFR Letter Date Recorded:      2011-03-16  
 Comprehensive/Focused:      Comprehensive  
 Worker Caution:      Yes  
 Acres:      2.1  
 Land Use:      Residential or Industrial/Commercial  
 Ground Water Use Restriction:      No  
 Highway Authority Agreement:      No  
 Ordinance:      Yes  
 Industrial - Commercial:      No  
 Slab on Grade:      No  
 BCT:      No  
 Building Slab:      No  
 Asphalt Used:      Yes  
 Concrete Used:      Yes  
 Clean Soil 3ft:      Yes  
 Clean Soil 10ft:      No  
 Alternate Barrier:      No

Remediation Applicant Name:      John Gerut  
 Remediation Applicant Company:      Chicago Housing Authority  
 Remediation Applicant Address:      60 East Van Buren Street  
 Remediation Applicant City,St,Zip:      Chicago, IL 60605  
 Illinois EPA:      0316355082  
 Site Name:      Madden Wells Phase II Redevelopment (Block 3-Zone 3 & Block 6-Zone 6)  
 NFR Letter:      2010-01-11  
 NFR Letter Date Recorded:      2010-01-26  
 Comprehensive/Focused:      Comprehensive  
 Worker Caution:      Yes  
 Acres:      2.2  
 Land Use:      Residential or Industrial/Commercial  
 Ground Water Use Restriction:      No  
 Highway Authority Agreement:      No  
 Ordinance:      Yes

MAP FINDINGS  
FOCUS MAP 4

Map ID      Site      Database(s)      EPA ID Number

**MADDEN WELLS PHASE II REDEVELOPMENT (BLOCK 3-ZONE 3 & BLOCK (Continued)**

**S108480254**

Industrial - Commercial:      No  
Slab on Grade:      No  
BCT:      No  
Building Slab:      No  
Asphalt Used:      No  
Concrete Used:      Yes  
Clean Soil 3ft:      Yes  
Clean Soil 10ft:      No  
Alternate Barrier:      No

Remediation Applicant Name:      John Gerut  
Remediation Applicant Company:      Chicago Housing Authority  
Remediation Applicant Address:      60 East van Buren Street  
Remediation Applicant City,St,Zip:      Chicago, IL 60605  
Illinois EPA:      0316355082  
Site Name:      Madden Wells Phase II Redevelopment (Zone 1 & 2)  
NFR Letter:      2009-07-14  
NFR Letter Date Recorded:      2009-07-24  
Comprehensive/Focused:      Comprehensive

Worker Caution:      No  
Acres:      2.7  
Land Use:      Residential or Industrial/Commercial  
Ground Water Use Restriction:      No  
Highway Authority Agreement:      No  
Ordinance:      Yes

Industrial - Commercial:      No  
Slab on Grade:      No  
BCT:      No  
Building Slab:      No  
Asphalt Used:      No  
Concrete Used:      Yes  
Clean Soil 3ft:      Yes  
Clean Soil 10ft:      No  
Alternate Barrier:      No

Remediation Applicant Name:      John Gerut  
Remediation Applicant Company:      Chicago Housing Authority  
Remediation Applicant Address:      60 East van Buren Street  
Remediation Applicant City,St,Zip:      Chicago, IL 60605  
Illinois EPA:      0316355082  
Site Name:      Madden Wells Phase II Redevelopment (Zone 4 & 5)  
NFR Letter:      2009-09-21  
NFR Letter Date Recorded:      2009-10-07  
Comprehensive/Focused:      Comprehensive

Worker Caution:      Yes  
Acres:      4.6  
Land Use:      Residential or Industrial/Commercial  
Ground Water Use Restriction:      No  
Highway Authority Agreement:      No  
Ordinance:      Yes

Industrial - Commercial:      No  
Slab on Grade:      No  
BCT:      No  
Building Slab:      No  
Asphalt Used:      No  
Concrete Used:      No  
Clean Soil 3ft:      No

MAP FINDINGS  
FOCUS MAP 4

Map ID      Site      Database(s)      EPA ID Number

**MADDEN WELLS PHASE II REDEVELOPMENT (BLOCK 3-ZONE 3 & BLOCK (Continued)**

**S108480254**

Clean Soil 10ft:                      No  
Alternate Barrier:                      No

IL EPA Id:                              0316355082  
US EPA Id:                              Not reported  
Longitude:                              -87.610959  
Latitude:                                41.827014  
Contact Name:                         Kari Saba  
Contact Address:                       60 East Van Buren Street  
Contact City,St,Zip:                 Chicago, IL 60605  
Contact Phone:                        (312) 913-7612  
Date Enrolled:                         02/13/2007  
Point Of Contact:                      John Geiger  
Consultant Company:                 Environmental Design International, Inc.  
Consultant Address:                    33 West Monroe Street  
Consultant City,St,Zip:               Chicago, IL 60603-0529  
Consultant Phone:                    (312) 356-5400  
Proj Mgr Assigned:                    Jeff Guy  
Sec. 4 Letter Date:                    Not reported  
Active:                                 Yes

No Further Remediation Letter Dt: 01/11/2010  
Remediation Applicant Co:         Chicago Housing Authority  
Effective:                                True  
Remediation Applicant Name:       Kari Saba  
Remediation Applicant Company:   Chicago Housing Authority  
Remediation Applicant Address:    60 East Van Buren Street  
Remediation Applicant City,St,Zip: Chicago, IL 60605  
Illinois EPA:                            0316355082  
Site Name:                                Madden Wells Phase II Redevelopment Site (Zone 6-Parcel A)  
NFR Letter:                               2014-05-09  
NFR Letter Date Recorded:         2014-05-21  
Comprehensive/Focused:             Comprehensive  
Worker Caution:                      Yes  
Acres:                                     0.56  
Land Use:                                 Residential or Industrial/Commercial  
Ground Water Use Restriction:     No  
Highway Authority Agreement:     No  
Ordinance:                               Yes  
Industrial - Commercial:             No  
Slab on Grade:                         Yes  
BCT:                                        No  
Building Slab:                         No  
Asphalt Used:                            No  
Concrete Used:                         Yes  
Clean Soil 3ft:                         Yes  
Clean Soil 10ft:                        No  
Alternate Barrier:                      No

Remediation Applicant Name:       John Gerut  
Remediation Applicant Company:   Chicago Housing Authority  
Remediation Applicant Address:    60 East van Buren Street  
Remediation Applicant City,St,Zip: Chicago, IL 60605  
Illinois EPA:                            0316355082  
Site Name:                                Madden Wells Phase II Redevelopment (Zone 10)  
NFR Letter:                               2011-03-09  
NFR Letter Date Recorded:         2011-03-16



MAP FINDINGS  
FOCUS MAP 4

Map ID      Site      Database(s)      EPA ID Number

**MADDEN WELLS PHASE II REDEVELOPMENT (BLOCK 3-ZONE 3 & BLOCK (Continued)**

**S108480254**

Comprehensive/Focused:      Comprehensive  
 Worker Caution:      No  
 Acres:      0.4  
 Land Use:      Residential or Industrial/Commercial  
 Ground Water Use Restriction:      No  
 Highway Authority Agreement:      No  
 Ordinance:      Yes  
 Industrial - Commercial:      No  
 Slab on Grade:      No  
 BCT:      No  
 Building Slab:      No  
 Asphalt Used:      No  
 Concrete Used:      No  
 Clean Soil 3ft:      No  
 Clean Soil 10ft:      No  
 Alternate Barrier:      No

Remediation Applicant Name:      John Gerut  
 Remediation Applicant Company:      Chicago Housing Authority  
 Remediation Applicant Address:      60 East Van Buren Street  
 Remediation Applicant City,St,Zip:      Chicago, IL 60605  
 Illinois EPA:      0316355082  
 Site Name:      Madden Wells Phase II Redevelopment (Zone 8 & 9)  
 NFR Letter:      2011-03-10  
 NFR Letter Date Recorded:      2011-03-16  
 Comprehensive/Focused:      Comprehensive  
 Worker Caution:      Yes  
 Acres:      2.1  
 Land Use:      Residential or Industrial/Commercial  
 Ground Water Use Restriction:      No  
 Highway Authority Agreement:      No  
 Ordinance:      Yes  
 Industrial - Commercial:      No  
 Slab on Grade:      No  
 BCT:      No  
 Building Slab:      No  
 Asphalt Used:      Yes  
 Concrete Used:      Yes  
 Clean Soil 3ft:      Yes  
 Clean Soil 10ft:      No  
 Alternate Barrier:      No

Remediation Applicant Name:      John Gerut  
 Remediation Applicant Company:      Chicago Housing Authority  
 Remediation Applicant Address:      60 East Van Buren Street  
 Remediation Applicant City,St,Zip:      Chicago, IL 60605  
 Illinois EPA:      0316355082  
 Site Name:      Madden Wells Phase II Redevelopment (Block 3-Zone 3 & Block 6-Zone 6)  
 NFR Letter:      2010-01-11  
 NFR Letter Date Recorded:      2010-01-26  
 Comprehensive/Focused:      Comprehensive  
 Worker Caution:      Yes  
 Acres:      2.2  
 Land Use:      Residential or Industrial/Commercial  
 Ground Water Use Restriction:      No  
 Highway Authority Agreement:      No  
 Ordinance:      Yes

MAP FINDINGS  
FOCUS MAP 4

Map ID      Site      Database(s)      EPA ID Number

**MADDEN WELLS PHASE II REDEVELOPMENT (BLOCK 3-ZONE 3 & BLOCK (Continued)**

**S108480254**

Industrial - Commercial:      No  
Slab on Grade:      No  
BCT:      No  
Building Slab:      No  
Asphalt Used:      No  
Concrete Used:      Yes  
Clean Soil 3ft:      Yes  
Clean Soil 10ft:      No  
Alternate Barrier:      No

Remediation Applicant Name:      John Gerut  
Remediation Applicant Company:      Chicago Housing Authority  
Remediation Applicant Address:      60 East van Buren Street  
Remediation Applicant City,St,Zip:      Chicago, IL 60605  
Illinois EPA:      0316355082  
Site Name:      Madden Wells Phase II Redevelopment (Zone 1 & 2)  
NFR Letter:      2009-07-14  
NFR Letter Date Recorded:      2009-07-24  
Comprehensive/Focused:      Comprehensive

Worker Caution:      No  
Acres:      2.7  
Land Use:      Residential or Industrial/Commercial

Ground Water Use Restriction:      No  
Highway Authority Agreement:      No  
Ordinance:      Yes

Industrial - Commercial:      No  
Slab on Grade:      No  
BCT:      No  
Building Slab:      No  
Asphalt Used:      No  
Concrete Used:      Yes  
Clean Soil 3ft:      Yes  
Clean Soil 10ft:      No  
Alternate Barrier:      No

Remediation Applicant Name:      John Gerut  
Remediation Applicant Company:      Chicago Housing Authority  
Remediation Applicant Address:      60 East van Buren Street  
Remediation Applicant City,St,Zip:      Chicago, IL 60605  
Illinois EPA:      0316355082  
Site Name:      Madden Wells Phase II Redevelopment (Zone 4 & 5)  
NFR Letter:      2009-09-21  
NFR Letter Date Recorded:      2009-10-07  
Comprehensive/Focused:      Comprehensive

Worker Caution:      Yes  
Acres:      4.6  
Land Use:      Residential or Industrial/Commercial

Ground Water Use Restriction:      No  
Highway Authority Agreement:      No  
Ordinance:      Yes

Industrial - Commercial:      No  
Slab on Grade:      No  
BCT:      No  
Building Slab:      No  
Asphalt Used:      No  
Concrete Used:      No  
Clean Soil 3ft:      No

MAP FINDINGS  
FOCUS MAP 4

Map ID	Site	Database(s)	EPA ID Number
--------	------	-------------	---------------

**MADDEN WELLS PHASE II REDEVELOPMENT (BLOCK 3-ZONE 3 & BLOCK (Continued)**

**S108480254**

Clean Soil 10ft: No  
Alternate Barrier: No

IL EPA Id: 0316355082  
US EPA Id: Not reported  
Longitude: -87.610959  
Latitude: 41.827014  
Contact Name: Kari Saba  
Contact Address: 60 East Van Buren Street  
Contact City,St,Zip: Chicago, IL 60605  
Contact Phone: (312) 913-7612  
Date Enrolled: 02/13/2007  
Point Of Contact: John Geiger  
Consultant Company: Environmental Design International, Inc.  
Consultant Address: 33 West Monroe Street  
Consultant City,St,Zip: Chicago, IL 60603-0529  
Consultant Phone: (312) 356-5400  
Proj Mgr Assigned: Jeff Guy  
Sec. 4 Letter Date: Not reported  
Active: Yes  
No Further Remediation Letter Dt: 09/21/2009  
Remediation Applicant Co: Chicago Housing Authority  
Effective: True  
Remediation Applicant Name: Kari Saba  
Remediation Applicant Company: Chicago Housing Authority  
Remediation Applicant Address: 60 East Van Buren Street  
Remediation Applicant City,St,Zip: Chicago, IL 60605  
Illinois EPA: 0316355082  
Site Name: Madden Wells Phase II Redevelopment Site (Zone 6-Parcel A)  
NFR Letter: 2014-05-09  
NFR Letter Date Recorded: 2014-05-21  
Comprehensive/Focused: Comprehensive  
Worker Caution: Yes  
Acres: 0.56  
Land Use: Residential or Industrial/Commercial  
Ground Water Use Restriction: No  
Highway Authority Agreement: No  
Ordinance: Yes  
Industrial - Commercial: No  
Slab on Grade: Yes  
BCT: No  
Building Slab: No  
Asphalt Used: No  
Concrete Used: Yes  
Clean Soil 3ft: Yes  
Clean Soil 10ft: No  
Alternate Barrier: No

Remediation Applicant Name: John Gerut  
Remediation Applicant Company: Chicago Housing Authority  
Remediation Applicant Address: 60 East van Buren Street  
Remediation Applicant City,St,Zip: Chicago, IL 60605  
Illinois EPA: 0316355082  
Site Name: Madden Wells Phase II Redevelopment (Zone 10)  
NFR Letter: 2011-03-09  
NFR Letter Date Recorded: 2011-03-16

MAP FINDINGS  
FOCUS MAP 4

Map ID      Site      Database(s)      EPA ID Number

---

**MADDEN WELLS PHASE II REDEVELOPMENT (BLOCK 3-ZONE 3 & BLOCK (Continued)**

**S108480254**

Comprehensive/Focused:      Comprehensive  
 Worker Caution:      No  
 Acres:      0.4  
 Land Use:      Residential or Industrial/Commercial  
 Ground Water Use Restriction:      No  
 Highway Authority Agreement:      No  
 Ordinance:      Yes  
 Industrial - Commercial:      No  
 Slab on Grade:      No  
 BCT:      No  
 Building Slab:      No  
 Asphalt Used:      No  
 Concrete Used:      No  
 Clean Soil 3ft:      No  
 Clean Soil 10ft:      No  
 Alternate Barrier:      No

Remediation Applicant Name:      John Gerut  
 Remediation Applicant Company:      Chicago Housing Authority  
 Remediation Applicant Address:      60 East Van Buren Street  
 Remediation Applicant City,St,Zip:      Chicago, IL 60605  
 Illinois EPA:      0316355082  
 Site Name:      Madden Wells Phase II Redevelopment (Zone 8 & 9)  
 NFR Letter:      2011-03-10  
 NFR Letter Date Recorded:      2011-03-16  
 Comprehensive/Focused:      Comprehensive  
 Worker Caution:      Yes  
 Acres:      2.1  
 Land Use:      Residential or Industrial/Commercial  
 Ground Water Use Restriction:      No  
 Highway Authority Agreement:      No  
 Ordinance:      Yes  
 Industrial - Commercial:      No  
 Slab on Grade:      No  
 BCT:      No  
 Building Slab:      No  
 Asphalt Used:      Yes  
 Concrete Used:      Yes  
 Clean Soil 3ft:      Yes  
 Clean Soil 10ft:      No  
 Alternate Barrier:      No

Remediation Applicant Name:      John Gerut  
 Remediation Applicant Company:      Chicago Housing Authority  
 Remediation Applicant Address:      60 East Van Buren Street  
 Remediation Applicant City,St,Zip:      Chicago, IL 60605  
 Illinois EPA:      0316355082  
 Site Name:      Madden Wells Phase II Redevelopment (Block 3-Zone 3 & Block 6-Zone 6)  
 NFR Letter:      2010-01-11  
 NFR Letter Date Recorded:      2010-01-26  
 Comprehensive/Focused:      Comprehensive  
 Worker Caution:      Yes  
 Acres:      2.2  
 Land Use:      Residential or Industrial/Commercial  
 Ground Water Use Restriction:      No  
 Highway Authority Agreement:      No  
 Ordinance:      Yes

MAP FINDINGS  
FOCUS MAP 4

Map ID	Site	Database(s)	EPA ID Number
--------	------	-------------	---------------

**MADDEN WELLS PHASE II REDEVELOPMENT (BLOCK 3-ZONE 3 & BLOCK (Continued)**

**S108480254**

Industrial - Commercial: No  
 Slab on Grade: No  
 BCT: No  
 Building Slab: No  
 Asphalt Used: No  
 Concrete Used: Yes  
 Clean Soil 3ft: Yes  
 Clean Soil 10ft: No  
 Alternate Barrier: No

Remediation Applicant Name: John Gerut  
 Remediation Applicant Company: Chicago Housing Authority  
 Remediation Applicant Address: 60 East van Buren Street  
 Remediation Applicant City,St,Zip: Chicago, IL 60605  
 Illinois EPA: 0316355082  
 Site Name: Madden Wells Phase II Redevelopment (Zone 1 & 2)  
 NFR Letter: 2009-07-14  
 NFR Letter Date Recorded: 2009-07-24  
 Comprehensive/Focused: Comprehensive

Worker Caution: No  
 Acres: 2.7  
 Land Use: Residential or Industrial/Commercial  
 Ground Water Use Restriction: No  
 Highway Authority Agreement: No  
 Ordinance: Yes

Industrial - Commercial: No  
 Slab on Grade: No  
 BCT: No  
 Building Slab: No  
 Asphalt Used: No  
 Concrete Used: Yes  
 Clean Soil 3ft: Yes  
 Clean Soil 10ft: No  
 Alternate Barrier: No

Remediation Applicant Name: John Gerut  
 Remediation Applicant Company: Chicago Housing Authority  
 Remediation Applicant Address: 60 East van Buren Street  
 Remediation Applicant City,St,Zip: Chicago, IL 60605  
 Illinois EPA: 0316355082  
 Site Name: Madden Wells Phase II Redevelopment (Zone 4 & 5)  
 NFR Letter: 2009-09-21  
 NFR Letter Date Recorded: 2009-10-07  
 Comprehensive/Focused: Comprehensive

Worker Caution: Yes  
 Acres: 4.6  
 Land Use: Residential or Industrial/Commercial  
 Ground Water Use Restriction: No  
 Highway Authority Agreement: No  
 Ordinance: Yes

Industrial - Commercial: No  
 Slab on Grade: No  
 BCT: No  
 Building Slab: No  
 Asphalt Used: No  
 Concrete Used: No  
 Clean Soil 3ft: No

MAP FINDINGS  
FOCUS MAP 4

Map ID      Site      Database(s)      EPA ID Number

**MADDEN WELLS PHASE II REDEVELOPMENT (BLOCK 3-ZONE 3 & BLOCK (Continued)**

**S108480254**

Clean Soil 10ft:                      No  
Alternate Barrier:                      No

IL EPA Id:                      0316355082  
US EPA Id:                      Not reported  
Longitude:                      -87.610959  
Latitude:                      41.827014  
Contact Name:                      Kari Saba  
Contact Address:                      60 East Van Buren Street  
Contact City,St,Zip:                      Chicago, IL 60605  
Contact Phone:                      (312) 913-7612  
Date Enrolled:                      02/13/2007  
Point Of Contact:                      John Geiger  
Consultant Company:                      Environmental Design International, Inc.  
Consultant Address:                      33 West Monroe Street  
Consultant City,St,Zip:                      Chicago, IL 60603-0529  
Consultant Phone:                      (312) 356-5400  
Proj Mgr Assigned:                      Jeff Guy  
Sec. 4 Letter Date:                      Not reported  
Active:                      Yes

No Further Remediation Letter Dt:      07/14/2009  
Remediation Applicant Co:                      Chicago Housing Authority  
Effective:                      True  
Remediation Applicant Name:                      Kari Saba  
Remediation Applicant Company:                      Chicago Housing Authority  
Remediation Applicant Address:                      60 East Van Buren Street  
Remediation Applicant City,St,Zip:                      Chicago, IL 60605  
Illinois EPA:                      0316355082  
Site Name:                      Madden Wells Phase II Redevelopment Site (Zone 6-Parcel A)  
NFR Letter:                      2014-05-09  
NFR Letter Date Recorded:                      2014-05-21  
Comprehensive/Focused:                      Comprehensive  
Worker Caution:                      Yes  
Acres:                      0.56  
Land Use:                      Residential or Industrial/Commercial  
Ground Water Use Restriction:                      No  
Highway Authority Agreement:                      No  
Ordinance:                      Yes  
Industrial - Commercial:                      No  
Slab on Grade:                      Yes  
BCT:                      No  
Building Slab:                      No  
Asphalt Used:                      No  
Concrete Used:                      Yes  
Clean Soil 3ft:                      Yes  
Clean Soil 10ft:                      No  
Alternate Barrier:                      No

Remediation Applicant Name:                      John Gerut  
Remediation Applicant Company:                      Chicago Housing Authority  
Remediation Applicant Address:                      60 East van Buren Street  
Remediation Applicant City,St,Zip:                      Chicago, IL 60605  
Illinois EPA:                      0316355082  
Site Name:                      Madden Wells Phase II Redevelopment (Zone 10)  
NFR Letter:                      2011-03-09  
NFR Letter Date Recorded:                      2011-03-16

MAP FINDINGS  
FOCUS MAP 4

Map ID      Site      Database(s)      EPA ID Number

---

**MADDEN WELLS PHASE II REDEVELOPMENT (BLOCK 3-ZONE 3 & BLOCK (Continued)**

**S108480254**

Comprehensive/Focused:      Comprehensive  
 Worker Caution:      No  
 Acres:      0.4  
 Land Use:      Residential or Industrial/Commercial  
 Ground Water Use Restriction:      No  
 Highway Authority Agreement:      No  
 Ordinance:      Yes  
 Industrial - Commercial:      No  
 Slab on Grade:      No  
 BCT:      No  
 Building Slab:      No  
 Asphalt Used:      No  
 Concrete Used:      No  
 Clean Soil 3ft:      No  
 Clean Soil 10ft:      No  
 Alternate Barrier:      No

Remediation Applicant Name:      John Gerut  
 Remediation Applicant Company:      Chicago Housing Authority  
 Remediation Applicant Address:      60 East Van Buren Street  
 Remediation Applicant City,St,Zip:      Chicago, IL 60605  
 Illinois EPA:      0316355082  
 Site Name:      Madden Wells Phase II Redevelopment (Zone 8 & 9)  
 NFR Letter:      2011-03-10  
 NFR Letter Date Recorded:      2011-03-16  
 Comprehensive/Focused:      Comprehensive  
 Worker Caution:      Yes  
 Acres:      2.1  
 Land Use:      Residential or Industrial/Commercial  
 Ground Water Use Restriction:      No  
 Highway Authority Agreement:      No  
 Ordinance:      Yes  
 Industrial - Commercial:      No  
 Slab on Grade:      No  
 BCT:      No  
 Building Slab:      No  
 Asphalt Used:      Yes  
 Concrete Used:      Yes  
 Clean Soil 3ft:      Yes  
 Clean Soil 10ft:      No  
 Alternate Barrier:      No

Remediation Applicant Name:      John Gerut  
 Remediation Applicant Company:      Chicago Housing Authority  
 Remediation Applicant Address:      60 East Van Buren Street  
 Remediation Applicant City,St,Zip:      Chicago, IL 60605  
 Illinois EPA:      0316355082  
 Site Name:      Madden Wells Phase II Redevelopment (Block 3-Zone 3 & Block 6-Zone 6)  
 NFR Letter:      2010-01-11  
 NFR Letter Date Recorded:      2010-01-26  
 Comprehensive/Focused:      Comprehensive  
 Worker Caution:      Yes  
 Acres:      2.2  
 Land Use:      Residential or Industrial/Commercial  
 Ground Water Use Restriction:      No  
 Highway Authority Agreement:      No  
 Ordinance:      Yes

MAP FINDINGS  
FOCUS MAP 4

Map ID      Site      Database(s)      EPA ID Number

**MADDEN WELLS PHASE II REDEVELOPMENT (BLOCK 3-ZONE 3 & BLOCK (Continued)**

**S108480254**

Industrial - Commercial: No  
Slab on Grade: No  
BCT: No  
Building Slab: No  
Asphalt Used: No  
Concrete Used: Yes  
Clean Soil 3ft: Yes  
Clean Soil 10ft: No  
Alternate Barrier: No

Remediation Applicant Name: John Gerut  
Remediation Applicant Company: Chicago Housing Authority  
Remediation Applicant Address: 60 East van Buren Street  
Remediation Applicant City,St,Zip: Chicago, IL 60605  
Illinois EPA: 0316355082  
Site Name: Madden Wells Phase II Redevelopment (Zone 1 & 2)  
NFR Letter: 2009-07-14  
NFR Letter Date Recorded: 2009-07-24  
Comprehensive/Focused: Comprehensive

Worker Caution: No  
Acres: 2.7  
Land Use: Residential or Industrial/Commercial

Ground Water Use Restriction: No  
Highway Authority Agreement: No  
Ordinance: Yes

Industrial - Commercial: No  
Slab on Grade: No  
BCT: No  
Building Slab: No  
Asphalt Used: No  
Concrete Used: Yes  
Clean Soil 3ft: Yes  
Clean Soil 10ft: No  
Alternate Barrier: No

Remediation Applicant Name: John Gerut  
Remediation Applicant Company: Chicago Housing Authority  
Remediation Applicant Address: 60 East van Buren Street  
Remediation Applicant City,St,Zip: Chicago, IL 60605  
Illinois EPA: 0316355082  
Site Name: Madden Wells Phase II Redevelopment (Zone 4 & 5)  
NFR Letter: 2009-09-21  
NFR Letter Date Recorded: 2009-10-07  
Comprehensive/Focused: Comprehensive

Worker Caution: Yes  
Acres: 4.6  
Land Use: Residential or Industrial/Commercial

Ground Water Use Restriction: No  
Highway Authority Agreement: No  
Ordinance: Yes

Industrial - Commercial: No  
Slab on Grade: No  
BCT: No  
Building Slab: No  
Asphalt Used: No  
Concrete Used: No  
Clean Soil 3ft: No



MAP FINDINGS  
FOCUS MAP 4

Map ID Site Database(s) EPA ID Number

**MADDEN WELLS PHASE II REDEVELOPMENT (BLOCK 3-ZONE 3 & BLOCK (Continued)**

**S108480254**

Clean Soil 10ft: No  
Alternate Barrier: No

96

**CHICAGO DOT BRIDGES  
3900 S LAKE SHORE DR  
CHICAGO, IL 60653**

**RCRA NonGen / NLR  
FINDS**

**1006807016  
ILR000115634**

RCRA NonGen / NLR:

Date form received by agency: 04/01/2006  
Facility name: CHICAGO DOT BRIDGES  
Facility address: 3900 S LAKE SHORE DR  
CHICAGO, IL 60653  
EPA ID: ILR000115634  
Contact: ENV COORDINATOR  
Contact address: Not reported  
Not reported  
Contact country: US  
Contact telephone: (312) 744-3625  
Contact email: Not reported  
EPA Region: 05  
Classification: Non-Generator  
Description: Handler: Non-Generators do not presently generate hazardous waste

Owner/Operator Summary:

Owner/operator name: CHICAGO DOT BRIDGES  
Owner/operator address: Not reported  
Not reported  
Owner/operator country: US  
Owner/operator telephone: Not reported  
Legal status: Municipal  
Owner/Operator Type: Operator  
Owner/Op start date: 01/01/1900  
Owner/Op end date: Not reported

Owner/operator name: CHICAGO DOT BRIDGES  
Owner/operator address: 30 N LASALLE ST RM 500  
CHICAGO, IL 60602

Owner/operator country: US  
Owner/operator telephone: Not reported  
Legal status: State  
Owner/Operator Type: Owner  
Owner/Op start date: 12/31/1980  
Owner/Op end date: Not reported

Owner/operator name: CITY OF CHICAGO  
Owner/operator address: 30 N LASALLE ST  
CHICAGO, IL 60602

Owner/operator country: Not reported  
Owner/operator telephone: (312) 744-3591  
Legal status: Municipal  
Owner/Operator Type: Owner  
Owner/Op start date: Not reported  
Owner/Op end date: Not reported

Owner/operator name: CHICAGO DOT BRIDGES  
Owner/operator address: Not reported

MAP FINDINGS  
FOCUS MAP 4

Map ID      Site      Database(s)      EPA ID Number

---

**CHICAGO DOT BRIDGES (Continued)**

**1006807016**

Owner/operator country: Not reported  
US  
Owner/operator telephone: Not reported  
Legal status: Municipal  
Owner/Operator Type: Owner  
Owner/Op start date: 01/01/1900  
Owner/Op end date: Not reported

Owner/operator name: CHICAGO DOT BRIDGES  
Owner/operator address: 30 N LASALLE ST RM 500  
CHICAGO, IL 60602

Owner/operator country: US  
Owner/operator telephone: Not reported  
Legal status: State  
Owner/Operator Type: Operator  
Owner/Op start date: 12/31/1980  
Owner/Op end date: Not reported

Handler Activities Summary:

U.S. importer of hazardous waste: No  
Mixed waste (haz. and radioactive): No  
Recycler of hazardous waste: No  
Transporter of hazardous waste: No  
Treater, storer or disposer of HW: No  
Underground injection activity: No  
On-site burner exemption: No  
Furnace exemption: No  
Used oil fuel burner: No  
Used oil processor: No  
User oil refiner: No  
Used oil fuel marketer to burner: No  
Used oil Specification marketer: No  
Used oil transfer facility: No  
Used oil transporter: No

Historical Generators:

Date form received by agency: 03/01/2004  
Site name: CHICAGO DOT BRIDGES  
Classification: Large Quantity Generator

Date form received by agency: 09/19/2002  
Site name: CHICAGO DOT BRIDGES  
Classification: Large Quantity Generator

. Waste code: D008  
. Waste name: LEAD

Violation Status: No violations found

FINDS:

Registry ID: 110013297770

Environmental Interest/Information System

ACES (Illinois - Agency Compliance And Enforcement System) is the  
Illinois EPA Project to facilitate the permitting operations

MAP FINDINGS  
FOCUS MAP 4

Map ID	Site	Database(s)	EPA ID Number
--------	------	-------------	---------------

**CHICAGO DOT BRIDGES (Continued)**

**1006807016**

RCRAInfo is a national information system that supports the Resource Conservation and Recovery Act (RCRA) program through the tracking of events and activities related to facilities that generate, transport, and treat, store, or dispose of hazardous waste. RCRAInfo allows RCRA program staff to track the notification, permit, compliance, and corrective action activities required under RCRA.

HAZARDOUS WASTE BIENNIAL REPORTER

<b>97</b>	<b>MADDEN/WELLS DARROW REDEVELOPMENT (AREA 11) 3750 SOUTH ELLIS AVENUE CHICAGO, IL 60653</b>	<b>ENG CONTROLS INST CONTROL SRP</b>	<b>S105521108 N/A</b>
-----------	--	--	---------------------------

**ENGINEERING CONTROLS:**

Illinois Epa Id: 0316355065  
 NFR Letter: 06/23/2005  
 Date NFR Recorded: 07/19/2005  
 Comprehensive / Focused: Comprehensive  
 Remediation Applicant Name: Kimberly Worthington  
 RA Company: City of Chicago  
 RA Address: 30 North LaSalle Street  
 RA City,St,Zip: Chicago, IL  
 Worker Caution: No  
 Acres: 0.43  
 Land Use: Residential or Industrial/Commercial  
 Ground Water Use Restriction: No  
 Highway Authority Agreement: No  
 Ordinance: Yes  
 Industrial - Commercial: No  
 Slab on Grade: No  
 BCT: No  
 Building Slab: Yes  
 Asphalt Used: Yes  
 Concrete Used: Yes  
 Clean Soil 3ft: Yes  
 Clean Soil 10ft: No  
 Alternate Barrier: No

Illinois Epa Id: 0316355065  
 NFR Letter: 06/24/2005  
 Date NFR Recorded: 07/19/2005  
 Comprehensive / Focused: Comprehensive  
 Remediation Applicant Name: Kimberly Worthington  
 RA Company: City of Chicago  
 RA Address: 30 North LaSalle Street  
 RA City,St,Zip: Chicago, IL  
 Worker Caution: Yes  
 Acres: 0.7  
 Land Use: Residential or Industrial/Commercial  
 Ground Water Use Restriction: No  
 Highway Authority Agreement: No  
 Ordinance: Yes  
 Industrial - Commercial: No  
 Slab on Grade: No  
 BCT: No  
 Building Slab: Yes  
 Asphalt Used: Yes

MAP FINDINGS  
FOCUS MAP 4

Map ID	Site	Database(s)	EPA ID Number
--------	------	-------------	---------------

**MADDEN/WELLS DARROW REDEVELOPMENT (AREA 11) (Continued)**

**S105521108**

Concrete Used: Yes  
Clean Soil 3ft: Yes  
Clean Soil 10ft: No  
Alternate Barrier: No

Illinois Epa Id: 0316355065  
NFR Letter: 04/19/2006  
Date NFR Recorded: 06/27/2006  
Comprehensive / Focused: Comprehensive  
Remediation Applicant Name: Carl Byrd  
RA Company: Chicago Housing Authority  
RA Address: 626 West Jackson Boulevard  
RA City,St,Zip: Chicago, IL  
Worker Caution: No  
Acres: 0.64  
Land Use: Residential or Industrial/Commercial  
Ground Water Use Restriction: No  
Highway Authority Agreement: No  
Ordinance: Yes  
Industrial - Commercial: No  
Slab on Grade: No  
BCT: No  
Building Slab: Yes  
Asphalt Used: Yes  
Concrete Used: Yes  
Clean Soil 3ft: Yes  
Clean Soil 10ft: No  
Alternate Barrier: No

Illinois Epa Id: 0316355065  
NFR Letter: 04/20/2006  
Date NFR Recorded: 06/27/2006  
Comprehensive / Focused: Comprehensive  
Remediation Applicant Name: Carl Byrd  
RA Company: Chicago Housing Authority  
RA Address: 626 West Jackson Boulevard  
RA City,St,Zip: Chicago, IL  
Worker Caution: No  
Acres: 0.31  
Land Use: Residential or Industrial/Commercial  
Ground Water Use Restriction: No  
Highway Authority Agreement: No  
Ordinance: Yes  
Industrial - Commercial: No  
Slab on Grade: No  
BCT: No  
Building Slab: Yes  
Asphalt Used: Yes  
Concrete Used: Yes  
Clean Soil 3ft: Yes  
Clean Soil 10ft: No  
Alternate Barrier: No

Illinois Epa Id: 0316355065  
NFR Letter: 09/18/2007  
Date NFR Recorded: 09/24/2007  
Comprehensive / Focused: Comprehensive

MAP FINDINGS  
FOCUS MAP 4

Map ID      Site      Database(s)      EPA ID Number

---

**MADDEN/WELLS DARROW REDEVELOPMENT (AREA 11) (Continued)**

**S105521108**

Remediation Applicant Name: Carl Byrd  
RA Company: The Chicago Housing Authority  
RA Address: 60 East Van Buren Street  
RA City,St,Zip: Chicago, IL  
Worker Caution: No  
Acres: 0.22  
Land Use: Residential or Industrial/Commercial  
Ground Water Use Restriction: No  
Highway Authority Agreement: No  
Ordinance: Yes  
Industrial - Commercial: No  
Slab on Grade: No  
BCT: No  
Building Slab: Yes  
Asphalt Used: Yes  
Concrete Used: Yes  
Clean Soil 3ft: Yes  
Clean Soil 10ft: No  
Alternate Barrier: No

Illinois Epa Id: 0316355065  
NFR Letter: 05/25/2006  
Date NFR Recorded: 06/27/2006  
Comprehensive / Focused: Comprehensive  
Remediation Applicant Name: Carl Byrd  
RA Company: Chicago Housing Authority  
RA Address: 626 west Jackson Boulevard  
RA City,St,Zip: Chicago, IL  
Worker Caution: No  
Acres: 0.23  
Land Use: Residential or Industrial/Commercial  
Ground Water Use Restriction: No  
Highway Authority Agreement: No  
Ordinance: Yes  
Industrial - Commercial: No  
Slab on Grade: No  
BCT: No  
Building Slab: Yes  
Asphalt Used: Yes  
Concrete Used: Yes  
Clean Soil 3ft: Yes  
Clean Soil 10ft: No  
Alternate Barrier: No

Illinois Epa Id: 0316355065  
NFR Letter: 07/06/2006  
Date NFR Recorded: 08/11/2006  
Comprehensive / Focused: Comprehensive  
Remediation Applicant Name: Carl Byrd  
RA Company: Chicago Housing Authority  
RA Address: 626 west Jackson Boulevard  
RA City,St,Zip: Chicago, IL  
Worker Caution: No  
Acres: 0.22  
Land Use: Residential or Industrial/Commercial  
Ground Water Use Restriction: No  
Highway Authority Agreement: No

MAP FINDINGS  
FOCUS MAP 4

Map ID	Site	Database(s)	EPA ID Number
--------	------	-------------	---------------

**MADDEN/WELLS DARROW REDEVELOPMENT (AREA 11) (Continued)**

**S105521108**

Ordinance:	Yes
Industrial - Commercial:	No
Slab on Grade:	No
BCT:	No
Building Slab:	Yes
Asphalt Used:	No
Concrete Used:	No
Clean Soil 3ft:	Yes
Clean Soil 10ft:	No
Alternate Barrier:	No
Illinois Epa Id:	0316355065
NFR Letter:	09/25/2007
Date NFR Recorded:	10/12/2007
Comprehensive / Focused:	Comprehensive
Remediation Applicant Name:	Carl Byrd The Chicago Housing Authority
RA Company:	60 East Van Buren Street
RA Address:	Not reported
RA City,St,Zip:	60605
Worker Caution:	Yes
Acres:	0.24
Land Use:	Residential or Industrial/Commercial
Ground Water Use Restriction:	No
Highway Authority Agreement:	No
Ordinance:	Yes
Industrial - Commercial:	No
Slab on Grade:	No
BCT:	No
Building Slab:	Yes
Asphalt Used:	Yes
Concrete Used:	Yes
Clean Soil 3ft:	Yes
Clean Soil 10ft:	No
Alternate Barrier:	No
Illinois Epa Id:	0316355065
NFR Letter:	10/25/2007
Date NFR Recorded:	11/16/2007
Comprehensive / Focused:	Comprehensive
Remediation Applicant Name:	Carl Byrd The Chicago Housing Authority
RA Company:	60 East Van Buren Street
RA Address:	Not reported
RA City,St,Zip:	60605
Worker Caution:	Yes
Acres:	0.61
Land Use:	Residential or Industrial/Commercial
Ground Water Use Restriction:	No
Highway Authority Agreement:	No
Ordinance:	Yes
Industrial - Commercial:	No
Slab on Grade:	No
BCT:	No
Building Slab:	Yes
Asphalt Used:	Yes
Concrete Used:	Yes
Clean Soil 3ft:	Yes
Clean Soil 10ft:	No

MAP FINDINGS  
FOCUS MAP 4

Map ID	Site	Database(s)	EPA ID Number
--------	------	-------------	---------------

**MADDEN/WELLS DARROW REDEVELOPMENT (AREA 11) (Continued)**

**S105521108**

Alternate Barrier:	No
Illinois Epa Id:	0316355065
NFR Letter:	10/22/2007
Date NFR Recorded:	11/16/2007
Comprehensive / Focused:	Comprehensive
Remediation Applicant Name:	Carl Byrd The Chicago Housing Authority
RA Company:	60 East Van Buren Street
RA Address:	Not reported
RA City,St,Zip:	60605
Worker Caution:	Yes
Acres:	0.61
Land Use:	Residential or Industrial/Commercial
Ground Water Use Restriction:	No
Highway Authority Agreement:	No
Ordinance:	Yes
Industrial - Commercial:	No
Slab on Grade:	No
BCT:	No
Building Slab:	Yes
Asphalt Used:	Yes
Concrete Used:	Yes
Clean Soil 3ft:	Yes
Clean Soil 10ft:	No
Alternate Barrier:	No
Illinois Epa Id:	0316355065
NFR Letter:	10/23/2007
Date NFR Recorded:	11/16/2007
Comprehensive / Focused:	Comprehensive
Remediation Applicant Name:	Carl Byrd The Chicago Housing Authority
RA Company:	60 East Van Buren Street
RA Address:	Not reported
RA City,St,Zip:	60605
Worker Caution:	No
Acres:	0.53
Land Use:	Residential or Industrial/Commercial
Ground Water Use Restriction:	No
Highway Authority Agreement:	No
Ordinance:	Yes
Industrial - Commercial:	No
Slab on Grade:	No
BCT:	No
Building Slab:	Yes
Asphalt Used:	Yes
Concrete Used:	Yes
Clean Soil 3ft:	Yes
Clean Soil 10ft:	No
Alternate Barrier:	No
Illinois Epa Id:	0316355065
NFR Letter:	09/26/2007
Date NFR Recorded:	10/12/2007
Comprehensive / Focused:	Comprehensive
Remediation Applicant Name:	Carl Byrd The Chicago Housing Authority
RA Company:	60 East Van Buren Street
RA Address:	Not reported

MAP FINDINGS  
FOCUS MAP 4

Map ID      Site      Database(s)      EPA ID Number

---

**MADDEN/WELLS DARROW REDEVELOPMENT (AREA 11) (Continued)**

**S105521108**

RA City,St,Zip:                    60605  
 Worker Caution:                No  
 Acres:                                1.56  
 Land Use:                            Residential or Industrial/Commercial  
 Ground Water Use Restriction: No  
 Highway Authority Agreement: No  
 Ordinance:                        Yes  
 Industrial - Commercial:        No  
 Slab on Grade:                    No  
 BCT:                                 No  
 Building Slab:                    Yes  
 Asphalt Used:                    Yes  
 Concrete Used:                    Yes  
 Clean Soil 3ft:                    Yes  
 Clean Soil 10ft:                 No  
 Alternate Barrier:                No

Illinois Epa Id:                    0316355065  
 NFR Letter:                        09/20/2006  
 Date NFR Recorded:            10/18/2006  
 Comprehensive / Focused:    Comprehensive  
 Remediation Applicant Name: Carl Byrd Chicago Housing Authority  
 RA Company:                      626 West jackson Boulevard  
 RA Address:                        Not reported  
 RA City,St,Zip:                 60661  
 Worker Caution:                Yes  
 Acres:                                1.43  
 Land Use:                            Residential or Industrial/Commercial  
 Ground Water Use Restriction: No  
 Highway Authority Agreement: No  
 Ordinance:                        Yes  
 Industrial - Commercial:        No  
 Slab on Grade:                    No  
 BCT:                                 No  
 Building Slab:                    Yes  
 Asphalt Used:                    Yes  
 Concrete Used:                    Yes  
 Clean Soil 3ft:                    Yes  
 Clean Soil 10ft:                 No  
 Alternate Barrier:                No

Illinois Epa Id:                    0316355065  
 NFR Letter:                        09/21/2006  
 Date NFR Recorded:            10/18/2006  
 Comprehensive / Focused:    Comprehensive  
 Remediation Applicant Name: Carl Byrd Chicago Housing Authority  
 RA Company:                      626 West jackson Boulevard  
 RA Address:                        Not reported  
 RA City,St,Zip:                 60661  
 Worker Caution:                Yes  
 Acres:                                1.43  
 Land Use:                            Residential or Industrial/Commercial  
 Ground Water Use Restriction: No  
 Highway Authority Agreement: No  
 Ordinance:                        Yes  
 Industrial - Commercial:        No  
 Slab on Grade:                    No



MAP FINDINGS  
FOCUS MAP 4

Map ID	Site	Database(s)	EPA ID Number
--------	------	-------------	---------------

**MADDEN/WELLS DARROW REDEVELOPMENT (AREA 11) (Continued)**

**S105521108**

BCT: No  
 Building Slab: Yes  
 Asphalt Used: Yes  
 Concrete Used: Yes  
 Clean Soil 3ft: Yes  
 Clean Soil 10ft: No  
 Alternate Barrier: No

**IL INSTUTIONAL CONTROL:**

Illinois EPA Id: 0316355065  
 NFR Letter: 09/13/2007  
 Date NFR Recorded: 09/24/2007  
 Comprehensive / Focused: Comprehensive  
 Remediation Applicant Name: Carl Byrd  
 RA Company: The Chicago Housing Authority  
 RA Address: 60 East Van Buren Street  
 RA City,St,Zip: Chicago, IL  
 Worker Caution: No  
 Acres: 0.23  
 Land Use: Residential or Industrial/Commercial  
 Ground Water Use Restriction: No  
 Highway Authority Agreement: No  
 Ordinance: Yes  
 Industrial - Commercial: No  
 Slab on Grade: No  
 BCT: No  
 Building Slab: No  
 Asphalt Used: No  
 Concrete Used: No  
 Clean Soil 3ft: No  
 Clean Soil 10ft: No  
 Alternate Barrier: No

Illinois EPA Id: 0316355065  
 NFR Letter: 09/14/2007  
 Date NFR Recorded: 09/24/2007  
 Comprehensive / Focused: Comprehensive  
 Remediation Applicant Name: Carl Byrd  
 RA Company: The Chicago Housing Authority  
 RA Address: 60 East Van Buren Street  
 RA City,St,Zip: Chicago, IL  
 Worker Caution: No  
 Acres: 0.26  
 Land Use: Residential or Industrial/Commercial  
 Ground Water Use Restriction: No  
 Highway Authority Agreement: No  
 Ordinance: Yes  
 Industrial - Commercial: No  
 Slab on Grade: No  
 BCT: No  
 Building Slab: No  
 Asphalt Used: No  
 Concrete Used: No  
 Clean Soil 3ft: No  
 Clean Soil 10ft: No  
 Alternate Barrier: No

MAP FINDINGS  
FOCUS MAP 4

Map ID      Site      Database(s)      EPA ID Number

---

**MADDEN/WELLS DARROW REDEVELOPMENT (AREA 11) (Continued)**

**S105521108**

Illinois EPA Id: 0316355065  
 NFR Letter: 06/23/2005  
 Date NFR Recorded: 07/19/2005  
 Comprehensive / Focused: Comprehensive  
 Remediation Applicant Name: Kimberly Worthington  
 RA Company: City of Chicago  
 RA Address: 30 North LaSalle Street  
 RA City,St,Zip: Chicago, IL  
 Worker Caution: No  
 Acres: 0.43  
 Land Use: Residential or Industrial/Commercial  
 Ground Water Use Restriction: No  
 Highway Authority Agreement: No  
 Ordinance: Yes  
 Industrial - Commercial: No  
 Slab on Grade: No  
 BCT: No  
 Building Slab: Yes  
 Asphalt Used: Yes  
 Concrete Used: Yes  
 Clean Soil 3ft: Yes  
 Clean Soil 10ft: No  
 Alternate Barrier: No

Illinois EPA Id: 0316355065  
 NFR Letter: 06/24/2005  
 Date NFR Recorded: 07/19/2005  
 Comprehensive / Focused: Comprehensive  
 Remediation Applicant Name: Kimberly Worthington  
 RA Company: City of Chicago  
 RA Address: 30 North LaSalle Street  
 RA City,St,Zip: Chicago, IL  
 Worker Caution: Yes  
 Acres: 0.7  
 Land Use: Residential or Industrial/Commercial  
 Ground Water Use Restriction: No  
 Highway Authority Agreement: No  
 Ordinance: Yes  
 Industrial - Commercial: No  
 Slab on Grade: No  
 BCT: No  
 Building Slab: Yes  
 Asphalt Used: Yes  
 Concrete Used: Yes  
 Clean Soil 3ft: Yes  
 Clean Soil 10ft: No  
 Alternate Barrier: No

Illinois EPA Id: 0316355065  
 NFR Letter: 04/19/2006  
 Date NFR Recorded: 06/27/2006  
 Comprehensive / Focused: Comprehensive  
 Remediation Applicant Name: Carl Byrd  
 RA Company: Chicago Housing Authority  
 RA Address: 626 West Jackson Boulevard  
 RA City,St,Zip: Chicago, IL  
 Worker Caution: No

MAP FINDINGS  
FOCUS MAP 4

Map ID      Site      Database(s)      EPA ID Number

---

**MADDEN/WELLS DARROW REDEVELOPMENT (AREA 11) (Continued)**

**S105521108**

Acres: 0.64  
 Land Use: Residential or Industrial/Commercial  
 Ground Water Use Restriction: No  
 Highway Authority Agreement: No  
 Ordinance: Yes  
 Industrial - Commercial: No  
 Slab on Grade: No  
 BCT: No  
 Building Slab: Yes  
 Asphalt Used: Yes  
 Concrete Used: Yes  
 Clean Soil 3ft: Yes  
 Clean Soil 10ft: No  
 Alternate Barrier: No

Illinois EPA Id: 0316355065  
 NFR Letter: 04/20/2006  
 Date NFR Recorded: 06/27/2006  
 Comprehensive / Focused: Comprehensive  
 Remediation Applicant Name: Carl Byrd  
 RA Company: Chicago Housing Authority  
 RA Address: 626 West Jackson Boulevard  
 RA City,St,Zip: Chicago, IL  
 Worker Caution: No  
 Acres: 0.31  
 Land Use: Residential or Industrial/Commercial  
 Ground Water Use Restriction: No  
 Highway Authority Agreement: No  
 Ordinance: Yes  
 Industrial - Commercial: No  
 Slab on Grade: No  
 BCT: No  
 Building Slab: Yes  
 Asphalt Used: Yes  
 Concrete Used: Yes  
 Clean Soil 3ft: Yes  
 Clean Soil 10ft: No  
 Alternate Barrier: No

Illinois EPA Id: 0316355065  
 NFR Letter: 09/18/2007  
 Date NFR Recorded: 09/24/2007  
 Comprehensive / Focused: Comprehensive  
 Remediation Applicant Name: Carl Byrd  
 RA Company: The Chicago Housing Authority  
 RA Address: 60 East Van Buren Street  
 RA City,St,Zip: Chicago, IL  
 Worker Caution: No  
 Acres: 0.22  
 Land Use: Residential or Industrial/Commercial  
 Ground Water Use Restriction: No  
 Highway Authority Agreement: No  
 Ordinance: Yes  
 Industrial - Commercial: No  
 Slab on Grade: No  
 BCT: No  
 Building Slab: Yes

MAP FINDINGS  
FOCUS MAP 4

Map ID Site Database(s) EPA ID Number

**MADDEN/WELLS DARROW REDEVELOPMENT (AREA 11) (Continued)**

**S105521108**

Asphalt Used:	Yes
Concrete Used:	Yes
Clean Soil 3ft:	Yes
Clean Soil 10ft:	No
Alternate Barrier:	No
Illinois EPA Id:	0316355065
NFR Letter:	05/25/2006
Date NFR Recorded:	06/27/2006
Comprehensive / Focused:	Comprehensive
Remediation Applicant Name:	Carl Byrd
RA Company:	Chicago Housing Authority
RA Address:	626 west Jackson Boulevard
RA City,St,Zip:	Chicago, IL
Worker Caution:	No
Acres:	0.23
Land Use:	Residential or Industrial/Commercial
Ground Water Use Restriction:	No
Highway Authority Agreement:	No
Ordinance:	Yes
Industrial - Commercial:	No
Slab on Grade:	No
BCT:	No
Building Slab:	Yes
Asphalt Used:	Yes
Concrete Used:	Yes
Clean Soil 3ft:	Yes
Clean Soil 10ft:	No
Alternate Barrier:	No
Illinois EPA Id:	0316355065
NFR Letter:	07/06/2006
Date NFR Recorded:	08/11/2006
Comprehensive / Focused:	Comprehensive
Remediation Applicant Name:	Carl Byrd
RA Company:	Chicago Housing Authority
RA Address:	626 west Jackson Boulevard
RA City,St,Zip:	Chicago, IL
Worker Caution:	No
Acres:	0.22
Land Use:	Residential or Industrial/Commercial
Ground Water Use Restriction:	No
Highway Authority Agreement:	No
Ordinance:	Yes
Industrial - Commercial:	No
Slab on Grade:	No
BCT:	No
Building Slab:	Yes
Asphalt Used:	No
Concrete Used:	No
Clean Soil 3ft:	Yes
Clean Soil 10ft:	No
Alternate Barrier:	No
Illinois EPA Id:	0316355065
NFR Letter:	11/01/2005
Date NFR Recorded:	01/30/2006

MAP FINDINGS  
FOCUS MAP 4

Map ID      Site      Database(s)      EPA ID Number

---

**MADDEN/WELLS DARROW REDEVELOPMENT (AREA 11) (Continued)**

**S105521108**

Comprehensive / Focused:	Comprehensive
Remediation Applicant Name:	Carl Byrd
RA Company:	Chicago Housing Authority
RA Address:	626 West Jackson Boulevard
RA City,St,Zip:	Chicago, IL
Worker Caution:	No
Acres:	0.34
Land Use:	Residential or Industrial/Commercial
Ground Water Use Restriction:	No
Highway Authority Agreement:	No
Ordinance:	Yes
Industrial - Commercial:	No
Slab on Grade:	No
BCT:	No
Building Slab:	No
Asphalt Used:	No
Concrete Used:	No
Clean Soil 3ft:	No
Clean Soil 10ft:	No
Alternate Barrier:	No
Illinois EPA Id:	0316355065
NFR Letter:	09/25/2007
Date NFR Recorded:	10/12/2007
Comprehensive / Focused:	Comprehensive
Remediation Applicant Name:	Carl Byrd The Chicago Housing Authority
RA Company:	60 East Van Buren Street
RA Address:	Not reported
RA City,St,Zip:	60605
Worker Caution:	Yes
Acres:	0.24
Land Use:	Residential or Industrial/Commercial
Ground Water Use Restriction:	No
Highway Authority Agreement:	No
Ordinance:	Yes
Industrial - Commercial:	No
Slab on Grade:	No
BCT:	No
Building Slab:	Yes
Asphalt Used:	Yes
Concrete Used:	Yes
Clean Soil 3ft:	Yes
Clean Soil 10ft:	No
Alternate Barrier:	No
Illinois EPA Id:	0316355065
NFR Letter:	10/25/2007
Date NFR Recorded:	11/16/2007
Comprehensive / Focused:	Comprehensive
Remediation Applicant Name:	Carl Byrd The Chicago Housing Authority
RA Company:	60 East Van Buren Street
RA Address:	Not reported
RA City,St,Zip:	60605
Worker Caution:	Yes
Acres:	0.61
Land Use:	Residential or Industrial/Commercial
Ground Water Use Restriction:	No

MAP FINDINGS  
FOCUS MAP 4

Map ID	Site	Database(s)	EPA ID Number
--------	------	-------------	---------------

**MADDEN/WELLS DARROW REDEVELOPMENT (AREA 11) (Continued)**

**S105521108**

Highway Authority Agreement:	No
Ordinance:	Yes
Industrial - Commercial:	No
Slab on Grade:	No
BCT:	No
Building Slab:	Yes
Asphalt Used:	Yes
Concrete Used:	Yes
Clean Soil 3ft:	Yes
Clean Soil 10ft:	No
Alternate Barrier:	No
Illinois EPA Id:	0316355065
NFR Letter:	10/22/2007
Date NFR Recorded:	11/16/2007
Comprehensive / Focused:	Comprehensive
Remediation Applicant Name:	Carl Byrd The Chicago Housing Authority
RA Company:	60 East Van Buren Street
RA Address:	Not reported
RA City,St,Zip:	60605
Worker Caution:	Yes
Acres:	0.61
Land Use:	Residential or Industrial/Commercial
Ground Water Use Restriction:	No
Highway Authority Agreement:	No
Ordinance:	Yes
Industrial - Commercial:	No
Slab on Grade:	No
BCT:	No
Building Slab:	Yes
Asphalt Used:	Yes
Concrete Used:	Yes
Clean Soil 3ft:	Yes
Clean Soil 10ft:	No
Alternate Barrier:	No
Illinois EPA Id:	0316355065
NFR Letter:	10/23/2007
Date NFR Recorded:	11/16/2007
Comprehensive / Focused:	Comprehensive
Remediation Applicant Name:	Carl Byrd The Chicago Housing Authority
RA Company:	60 East Van Buren Street
RA Address:	Not reported
RA City,St,Zip:	60605
Worker Caution:	No
Acres:	0.53
Land Use:	Residential or Industrial/Commercial
Ground Water Use Restriction:	No
Highway Authority Agreement:	No
Ordinance:	Yes
Industrial - Commercial:	No
Slab on Grade:	No
BCT:	No
Building Slab:	Yes
Asphalt Used:	Yes
Concrete Used:	Yes
Clean Soil 3ft:	Yes

MAP FINDINGS  
FOCUS MAP 4

Map ID	Site	Database(s)	EPA ID Number
--------	------	-------------	---------------

**MADDEN/WELLS DARROW REDEVELOPMENT (AREA 11) (Continued)**

**S105521108**

Clean Soil 10ft:	No
Alternate Barrier:	No
Illinois EPA Id:	0316355065
NFR Letter:	09/26/2007
Date NFR Recorded:	10/12/2007
Comprehensive / Focused:	Comprehensive
Remediation Applicant Name:	Carl Byrd The Chicago Housing Authority
RA Company:	60 East Van Buren Street
RA Address:	Not reported
RA City,St,Zip:	60605
Worker Caution:	No
Acres:	1.56
Land Use:	Residential or Industrial/Commercial
Ground Water Use Restriction:	No
Highway Authority Agreement:	No
Ordinance:	Yes
Industrial - Commercial:	No
Slab on Grade:	No
BCT:	No
Building Slab:	Yes
Asphalt Used:	Yes
Concrete Used:	Yes
Clean Soil 3ft:	Yes
Clean Soil 10ft:	No
Alternate Barrier:	No

Illinois EPA Id:	0316355065
NFR Letter:	09/20/2006
Date NFR Recorded:	10/18/2006
Comprehensive / Focused:	Comprehensive
Remediation Applicant Name:	Carl Byrd Chicago Housing Authority
RA Company:	626 West Jackson Boulevard
RA Address:	Not reported
RA City,St,Zip:	60661
Worker Caution:	Yes
Acres:	1.43
Land Use:	Residential or Industrial/Commercial
Ground Water Use Restriction:	No
Highway Authority Agreement:	No
Ordinance:	Yes
Industrial - Commercial:	No
Slab on Grade:	No
BCT:	No
Building Slab:	Yes
Asphalt Used:	Yes
Concrete Used:	Yes
Clean Soil 3ft:	Yes
Clean Soil 10ft:	No
Alternate Barrier:	No

Illinois EPA Id:	0316355065
NFR Letter:	09/21/2006
Date NFR Recorded:	10/18/2006
Comprehensive / Focused:	Comprehensive
Remediation Applicant Name:	Carl Byrd Chicago Housing Authority
RA Company:	626 West Jackson Boulevard

MAP FINDINGS  
FOCUS MAP 4

Map ID      Site      Database(s)      EPA ID Number

**MADDEN/WELLS DARROW REDEVELOPMENT (AREA 11) (Continued)**

**S105521108**

RA Address:                      Not reported  
 RA City,St,Zip:                60661  
 Worker Caution:              Yes  
 Acres:                            1.43  
 Land Use:                        Residential or Industrial/Commercial  
 Ground Water Use Restriction: No  
 Highway Authority Agreement: No  
 Ordinance:                      Yes  
 Industrial - Commercial:      No  
 Slab on Grade:                No  
 BCT:                              No  
 Building Slab:                 Yes  
 Asphalt Used:                 Yes  
 Concrete Used:                Yes  
 Clean Soil 3ft:                Yes  
 Clean Soil 10ft:              No  
 Alternate Barrier:             No

SRP:

IL EPA Id:                        0316355065  
 US EPA Id:                        Not reported  
 Longitude:                       -87.605738  
 Latitude:                         41.825783  
 Contact Name:                 Kari Saba  
 Contact Address:                60 East Van Buren  
 Contact City,St,Zip:          Chicago, IL 60605  
 Contact Phone:                 (312) 913-7612  
 Date Enrolled:                 07/05/2002  
 Point Of Contact:              John Geiger  
 Consultant Company:          Environmental Design International Inc.  
 Consultant Address:            33 West Monroe  
 Consultant City,St,Zip:        Chicago, IL 60603  
 Consultant Phone:              (312) 345-1400 Ext. 128  
 Proj Mgr Assigned:            Jeff Guy  
 Sec. 4 Letter Date:            Not reported  
 Active:                          Yes  
 No Further Remediation Letter Dt: 05/25/2006  
 Remediation Applicant Co:    Chicago Housing Authority  
 Effective:                        True  
 Remediation Applicant Name: Kimberly Worthington  
 Remediation Applicant Company: City of Chicago  
 Remediation Applicant Address: 30 North LaSalle Street  
 Remediation Applicant City,St,Zip: Chicago, IL  
 Illinois EPA:                    0316355065  
 Site Name:                        Madden/Wells Darrow Redevelopment (Area 11)  
 NFR Letter:                      2005-06-23  
 NFR Letter Date Recorded:    2005-07-19  
 Comprehensive/Focused:      Comprehensive  
 Worker Caution:              No  
 Acres:                            0.43  
 Land Use:                        Residential or Industrial/Commercial  
 Ground Water Use Restriction: No  
 Highway Authority Agreement: No  
 Ordinance:                      Yes  
 Industrial - Commercial:      No  
 Slab on Grade:                No  
 BCT:                              No



MAP FINDINGS  
FOCUS MAP 4

Map ID	Site	Database(s)	EPA ID Number
--------	------	-------------	---------------

**MADDEN/WELLS DARROW REDEVELOPMENT (AREA 11) (Continued)**

**S105521108**

Building Slab: Yes  
Asphalt Used: Yes  
Concrete Used: Yes  
Clean Soil 3ft: Yes  
Clean Soil 10ft: No  
Alternate Barrier: No

Remediation Applicant Name: Kimberly Worthington  
Remediation Applicant Company: City of Chicago  
Remediation Applicant Address: 30 North LaSalle Street  
Remediation Applicant City,St,Zip: Chicago, IL  
Illinois EPA: 0316355065  
Site Name: Madden/Wells Darrow Redevelopment (Area 12)  
NFR Letter: 2005-06-24  
NFR Letter Date Recorded: 2005-07-19  
Comprehensive/Focused: Comprehensive  
Worker Caution: Yes  
Acres: 0.7  
Land Use: Residential or Industrial/Commercial  
Ground Water Use Restriction: No  
Highway Authority Agreement: No  
Ordinance: Yes  
Industrial - Commercial: No  
Slab on Grade: No  
BCT: No  
Building Slab: Yes  
Asphalt Used: Yes  
Concrete Used: Yes  
Clean Soil 3ft: Yes  
Clean Soil 10ft: No  
Alternate Barrier: No

Remediation Applicant Name: Carl Byrd  
Remediation Applicant Company: Chicago Housing Authority  
Remediation Applicant Address: 626 West Jackson Boulevard  
Remediation Applicant City,St,Zip: Chicago, IL  
Illinois EPA: 0316355065  
Site Name: Madden/Wells/Darrow Redevelopment (Phase 1-Area 33)  
NFR Letter: 2005-11-01  
NFR Letter Date Recorded: 2006-01-30  
Comprehensive/Focused: Comprehensive  
Worker Caution: No  
Acres: 0.34  
Land Use: Residential or Industrial/Commercial  
Ground Water Use Restriction: No  
Highway Authority Agreement: No  
Ordinance: Yes  
Industrial - Commercial: No  
Slab on Grade: No  
BCT: No  
Building Slab: No  
Asphalt Used: No  
Concrete Used: No  
Clean Soil 3ft: No  
Clean Soil 10ft: No  
Alternate Barrier: No

MAP FINDINGS  
FOCUS MAP 4

Map ID      Site      Database(s)      EPA ID Number

---

**MADDEN/WELLS DARROW REDEVELOPMENT (AREA 11) (Continued)**

**S105521108**

Remediation Applicant Name: Carl Byrd  
 Remediation Applicant Company: Chicago Housing Authority  
 Remediation Applicant Address: 626 West Jackson Boulevard  
 Remediation Applicant City,St,Zip: Chicago, IL  
 Illinois EPA: 0316355065  
 Site Name: Madden/Wells Darrow Redevelopment (Phase 1-Area 1 & 2)  
 NFR Letter: 2006-04-19  
 NFR Letter Date Recorded: 2006-06-27  
 Comprehensive/Focused: Comprehensive  
 Worker Caution: No  
 Acres: 0.64  
 Land Use: Residential or Industrial/Commercial  
 Ground Water Use Restriction: No  
 Highway Authority Agreement: No  
 Ordinance: Yes  
 Industrial - Commercial: No  
 Slab on Grade: No  
 BCT: No  
 Building Slab: Yes  
 Asphalt Used: Yes  
 Concrete Used: Yes  
 Clean Soil 3ft: Yes  
 Clean Soil 10ft: No  
 Alternate Barrier: No

Remediation Applicant Name: Carl Byrd  
 Remediation Applicant Company: Chicago Housing Authority  
 Remediation Applicant Address: 626 West Jackson Boulevard  
 Remediation Applicant City,St,Zip: Chicago, IL  
 Illinois EPA: 0316355065  
 Site Name: Madden/Wells Darrow Redevelopment (Phase 1-Area 3)  
 NFR Letter: 2006-04-20  
 NFR Letter Date Recorded: 2006-06-27  
 Comprehensive/Focused: Comprehensive  
 Worker Caution: No  
 Acres: 0.31  
 Land Use: Residential or Industrial/Commercial  
 Ground Water Use Restriction: No  
 Highway Authority Agreement: No  
 Ordinance: Yes  
 Industrial - Commercial: No  
 Slab on Grade: No  
 BCT: No  
 Building Slab: Yes  
 Asphalt Used: Yes  
 Concrete Used: Yes  
 Clean Soil 3ft: Yes  
 Clean Soil 10ft: No  
 Alternate Barrier: No

Remediation Applicant Name: Carl Byrd  
 Remediation Applicant Company: Chicago Housing Authority  
 Remediation Applicant Address: 626 west Jackson Boulevard  
 Remediation Applicant City,St,Zip: Chicago, IL  
 Illinois EPA: 0316355065  
 Site Name: Madden/Wells/Darrow Redevelopment (Phase 1-Area 14)  
 NFR Letter: 2006-05-25

MAP FINDINGS  
FOCUS MAP 4

Map ID      Site      Database(s)      EPA ID Number

---

**MADDEN/WELLS DARROW REDEVELOPMENT (AREA 11) (Continued)**

**S105521108**

NFR Letter Date Recorded: 2006-06-27  
 Comprehensive/Focused: Comprehensive  
 Worker Caution: No  
 Acres: 0.23  
 Land Use: Residential or Industrial/Commercial  
 Ground Water Use Restriction: No  
 Highway Authority Agreement: No  
 Ordinance: Yes  
 Industrial - Commercial: No  
 Slab on Grade: No  
 BCT: No  
 Building Slab: Yes  
 Asphalt Used: Yes  
 Concrete Used: Yes  
 Clean Soil 3ft: Yes  
 Clean Soil 10ft: No  
 Alternate Barrier: No

Remediation Applicant Name: Carl Byrd  
 Remediation Applicant Company: Chicago Housing Authority  
 Remediation Applicant Address: 626 west Jackson Boulevard  
 Remediation Applicant City,St,Zip: Chicago, IL  
 Illinois EPA: 0316355065  
 Site Name: Madden/Wells/Darrow Redevelopment (Phase 1-Area 30a)  
 NFR Letter: 2006-07-06  
 NFR Letter Date Recorded: 2006-08-11  
 Comprehensive/Focused: Comprehensive  
 Worker Caution: No  
 Acres: 0.22  
 Land Use: Residential or Industrial/Commercial  
 Ground Water Use Restriction: No  
 Highway Authority Agreement: No  
 Ordinance: Yes  
 Industrial - Commercial: No  
 Slab on Grade: No  
 BCT: No  
 Building Slab: Yes  
 Asphalt Used: No  
 Concrete Used: No  
 Clean Soil 3ft: Yes  
 Clean Soil 10ft: No  
 Alternate Barrier: No

Remediation Applicant Name: Carl Byrd  
 Remediation Applicant Company: The Chicago Housing Authority  
 Remediation Applicant Address: 60 East Van Buren Street  
 Remediation Applicant City,St,Zip: Chicago, IL  
 Illinois EPA: 0316355065  
 Site Name: Madden Wells Darrow Redevelopment (Phase 1-Area 18)  
 NFR Letter: 2007-09-13  
 NFR Letter Date Recorded: 2007-09-24  
 Comprehensive/Focused: Comprehensive  
 Worker Caution: No  
 Acres: 0.23  
 Land Use: Residential or Industrial/Commercial  
 Ground Water Use Restriction: No  
 Highway Authority Agreement: No

MAP FINDINGS  
FOCUS MAP 4

Map ID	Site	Database(s)	EPA ID Number
--------	------	-------------	---------------

**MADDEN/WELLS DARROW REDEVELOPMENT (AREA 11) (Continued)**

**S105521108**

Ordinance:	Yes
Industrial - Commercial:	No
Slab on Grade:	No
BCT:	No
Building Slab:	No
Asphalt Used:	No
Concrete Used:	No
Clean Soil 3ft:	No
Clean Soil 10ft:	No
Alternate Barrier:	No

Remediation Applicant Name:	Carl Byrd
Remediation Applicant Company:	The Chicago Housing Authority
Remediation Applicant Address:	60 East Van Buren Street
Remediation Applicant City,St,Zip:	Chicago, IL
Illinois EPA:	0316355065
Site Name:	Madden Wells Darrow Redevelopment (Phase I-Area 15)
NFR Letter:	2007-09-14
NFR Letter Date Recorded:	2007-09-24
Comprehensive/Focused:	Comprehensive
Worker Caution:	No
Acres:	0.26
Land Use:	Residential or Industrial/Commercial
Ground Water Use Restriction:	No
Highway Authority Agreement:	No
Ordinance:	Yes
Industrial - Commercial:	No
Slab on Grade:	No
BCT:	No
Building Slab:	No
Asphalt Used:	No
Concrete Used:	No
Clean Soil 3ft:	No
Clean Soil 10ft:	No
Alternate Barrier:	No

Remediation Applicant Name:	Carl Byrd
Remediation Applicant Company:	The Chicago Housing Authority
Remediation Applicant Address:	60 East Van Buren Street
Remediation Applicant City,St,Zip:	Chicago, IL
Illinois EPA:	0316355065
Site Name:	Madden/Wells Darrow Redevelopment (Phase I-Area 16)
NFR Letter:	2007-09-18
NFR Letter Date Recorded:	2007-09-24
Comprehensive/Focused:	Comprehensive
Worker Caution:	No
Acres:	0.22
Land Use:	Residential or Industrial/Commercial
Ground Water Use Restriction:	No
Highway Authority Agreement:	No
Ordinance:	Yes
Industrial - Commercial:	No
Slab on Grade:	No
BCT:	No
Building Slab:	Yes
Asphalt Used:	Yes
Concrete Used:	Yes

MAP FINDINGS  
FOCUS MAP 4

Map ID	Site	Database(s)	EPA ID Number
--------	------	-------------	---------------

**MADDEN/WELLS DARROW REDEVELOPMENT (AREA 11) (Continued)**

**S105521108**

Clean Soil 3ft: Yes  
Clean Soil 10ft: No  
Alternate Barrier: No

Remediation Applicant Name: Carl Byrd The Chicago Housing Authority  
Remediation Applicant Company: 60 East Van Buren Street  
Remediation Applicant Address: Not reported  
Remediation Applicant City,St,Zip: 60605  
Illinois EPA: 0316355065  
Site Name: Madden-Wells-Darrow Redevelopment (Phase I-Area 20)  
NFR Letter: 2007-10-25  
NFR Letter Date Recorded: 2007-11-16  
Comprehensive/Focused: Comprehensive  
Worker Caution: Yes  
Acres: 0.61  
Land Use: Residential or Industrial/Commercial  
Ground Water Use Restriction: No  
Highway Authority Agreement: No  
Ordinance: Yes  
Industrial - Commercial: No  
Slab on Grade: No  
BCT: No  
Building Slab: Yes  
Asphalt Used: Yes  
Concrete Used: Yes  
Clean Soil 3ft: Yes  
Clean Soil 10ft: No  
Alternate Barrier: No

Remediation Applicant Name: Carl Byrd The Chicago Housing Authority  
Remediation Applicant Company: 60 East Van Buren Street  
Remediation Applicant Address: Not reported  
Remediation Applicant City,St,Zip: 60605  
Illinois EPA: 0316355065  
Site Name: Madden-Wells-Darrow Redevelopment (Phase I-Area 22)  
NFR Letter: 2007-10-23  
NFR Letter Date Recorded: 2007-11-16  
Comprehensive/Focused: Comprehensive  
Worker Caution: No  
Acres: 0.53  
Land Use: Residential or Industrial/Commercial  
Ground Water Use Restriction: No  
Highway Authority Agreement: No  
Ordinance: Yes  
Industrial - Commercial: No  
Slab on Grade: No  
BCT: No  
Building Slab: Yes  
Asphalt Used: Yes  
Concrete Used: Yes  
Clean Soil 3ft: Yes  
Clean Soil 10ft: No  
Alternate Barrier: No

Remediation Applicant Name: Carl Byrd The Chicago Housing Authority  
Remediation Applicant Company: 60 East Van Buren Street  
Remediation Applicant Address: Not reported

MAP FINDINGS  
FOCUS MAP 4

Map ID Site Database(s) EPA ID Number

**MADDEN/WELLS DARROW REDEVELOPMENT (AREA 11) (Continued)**

**S105521108**

Remediation Applicant City,St,Zip: 60605  
 Illinois EPA: 0316355065  
 Site Name: Madden-Wells-Darrow Redevelopment (Phase I-Area 21)  
 NFR Letter: 2007-10-22  
 NFR Letter Date Recorded: 2007-11-16  
 Comprehensive/Focused: Comprehensive  
 Worker Caution: Yes  
 Acres: 0.61  
 Land Use: Residential or Industrial/Commercial  
 Ground Water Use Restriction: No  
 Highway Authority Agreement: No  
 Ordinance: Yes  
 Industrial - Commercial: No  
 Slab on Grade: No  
 BCT: No  
 Building Slab: Yes  
 Asphalt Used: Yes  
 Concrete Used: Yes  
 Clean Soil 3ft: Yes  
 Clean Soil 10ft: No  
 Alternate Barrier: No

Remediation Applicant Name: Carl Byrd The Chicago Housing Authority  
 Remediation Applicant Company: 60 East Van Buren Street  
 Remediation Applicant Address: Not reported  
 Remediation Applicant City,St,Zip: 60605  
 Illinois EPA: 0316355065  
 Site Name: Madden-Wells-Darrow Redevelopment (Phase I-Area 19)  
 NFR Letter: 2007-09-25  
 NFR Letter Date Recorded: 2007-10-12  
 Comprehensive/Focused: Comprehensive  
 Worker Caution: Yes  
 Acres: 0.24  
 Land Use: Residential or Industrial/Commercial  
 Ground Water Use Restriction: No  
 Highway Authority Agreement: No  
 Ordinance: Yes  
 Industrial - Commercial: No  
 Slab on Grade: No  
 BCT: No  
 Building Slab: Yes  
 Asphalt Used: Yes  
 Concrete Used: Yes  
 Clean Soil 3ft: Yes  
 Clean Soil 10ft: No  
 Alternate Barrier: No

Remediation Applicant Name: Carl Byrd The Chicago Housing Authority  
 Remediation Applicant Company: 60 East Van Buren Street  
 Remediation Applicant Address: Not reported  
 Remediation Applicant City,St,Zip: 60605  
 Illinois EPA: 0316355065  
 Site Name: Madden-Wells-Darrow Redevelopment (Phase I-Area17)  
 NFR Letter: 2007-09-26  
 NFR Letter Date Recorded: 2007-10-12  
 Comprehensive/Focused: Comprehensive  
 Worker Caution: No

MAP FINDINGS  
FOCUS MAP 4

Map ID	Site	Database(s)	EPA ID Number
--------	------	-------------	---------------

**MADDEN/WELLS DARROW REDEVELOPMENT (AREA 11) (Continued)**

**S105521108**

Acres: 1.56  
 Land Use: Residential or Industrial/Commercial  
 Ground Water Use Restriction: No  
 Highway Authority Agreement: No  
 Ordinance: Yes  
 Industrial - Commercial: No  
 Slab on Grade: No  
 BCT: No  
 Building Slab: Yes  
 Asphalt Used: Yes  
 Concrete Used: Yes  
 Clean Soil 3ft: Yes  
 Clean Soil 10ft: No  
 Alternate Barrier: No

Remediation Applicant Name: Carl Byrd Chicago Housing Authority  
 Remediation Applicant Company: 626 West Jackson Boulevard  
 Remediation Applicant Address: Not reported  
 Remediation Applicant City,St,Zip: 60661  
 Illinois EPA: 0316355065  
 Site Name: Madden-Wells-Darrow Redevelopment (Phase I-Areas 4, 5, 6 & 7)  
 NFR Letter: 2006-09-20  
 NFR Letter Date Recorded: 2006-10-18  
 Comprehensive/Focused: Comprehensive  
 Worker Caution: Yes

Acres: 1.43  
 Land Use: Residential or Industrial/Commercial  
 Ground Water Use Restriction: No  
 Highway Authority Agreement: No  
 Ordinance: Yes  
 Industrial - Commercial: No  
 Slab on Grade: No  
 BCT: No  
 Building Slab: Yes  
 Asphalt Used: Yes  
 Concrete Used: Yes  
 Clean Soil 3ft: Yes  
 Clean Soil 10ft: No  
 Alternate Barrier: No

Remediation Applicant Name: Carl Byrd Chicago Housing Authority  
 Remediation Applicant Company: 626 West Jackson Boulevard  
 Remediation Applicant Address: Not reported  
 Remediation Applicant City,St,Zip: 60661  
 Illinois EPA: 0316355065  
 Site Name: Madden-Wells-Darrow Redevelopment (Phase I-Areas 8, 9, 10 & 13)  
 NFR Letter: 2006-09-21  
 NFR Letter Date Recorded: 2006-10-18  
 Comprehensive/Focused: Comprehensive  
 Worker Caution: Yes

Acres: 1.43  
 Land Use: Residential or Industrial/Commercial  
 Ground Water Use Restriction: No  
 Highway Authority Agreement: No  
 Ordinance: Yes  
 Industrial - Commercial: No  
 Slab on Grade: No

MAP FINDINGS  
FOCUS MAP 4

Map ID	Site	Database(s)	EPA ID Number
--------	------	-------------	---------------

**MADDEN/WELLS DARROW REDEVELOPMENT (AREA 11) (Continued)**

**S105521108**

BCT:	No
Building Slab:	Yes
Asphalt Used:	Yes
Concrete Used:	Yes
Clean Soil 3ft:	Yes
Clean Soil 10ft:	No
Alternate Barrier:	No

IL EPA Id:	0316355065
US EPA Id:	Not reported
Longitude:	-87.605738
Latitude:	41.825783
Contact Name:	Kari Saba
Contact Address:	60 East Van Buren
Contact City,St,Zip:	Chicago, IL 60605
Contact Phone:	(312) 913-7612
Date Enrolled:	07/05/2002
Point Of Contact:	Kristy Carlstrom
Consultant Company:	Carnow, Conibear & Associates, Ltd.
Consultant Address:	600 West Van Buren Street
Consultant City,St,Zip:	Chicago, IL 60607
Consultant Phone:	(312) 762-2908
Proj Mgr Assigned:	Jeff Guy
Sec. 4 Letter Date:	Not reported
Active:	Yes
No Further Remediation Letter Dt:	07/06/2006
Remediation Applicant Co:	Chicago Housing Authority
Effective:	True
Remediation Applicant Name:	Kimberly Worthington
Remediation Applicant Company:	City of Chicago
Remediation Applicant Address:	30 North LaSalle Street
Remediation Applicant City,St,Zip:	Chicago, IL
Illinois EPA:	0316355065
Site Name:	Madden/Wells Darrow Redevelopment (Area 11)
NFR Letter:	2005-06-23
NFR Letter Date Recorded:	2005-07-19
Comprehensive/Focused:	Comprehensive
Worker Caution:	No
Acres:	0.43
Land Use:	Residential or Industrial/Commercial
Ground Water Use Restriction:	No
Highway Authority Agreement:	No
Ordinance:	Yes
Industrial - Commercial:	No
Slab on Grade:	No
BCT:	No
Building Slab:	Yes
Asphalt Used:	Yes
Concrete Used:	Yes
Clean Soil 3ft:	Yes
Clean Soil 10ft:	No
Alternate Barrier:	No

Remediation Applicant Name:	Kimberly Worthington
Remediation Applicant Company:	City of Chicago
Remediation Applicant Address:	30 North LaSalle Street



MAP FINDINGS  
FOCUS MAP 4

Map ID      Site      Database(s)      EPA ID Number

---

**MADDEN/WELLS DARROW REDEVELOPMENT (AREA 11) (Continued)**

**S105521108**

Remediation Applicant City,St,Zip: Chicago, IL  
 Illinois EPA: 0316355065  
 Site Name: Madden/Wells Darrow Redevelopment (Area 12)  
 NFR Letter: 2005-06-24  
 NFR Letter Date Recorded: 2005-07-19  
 Comprehensive/Focused: Comprehensive  
 Worker Caution: Yes  
 Acres: 0.7  
 Land Use: Residential or Industrial/Commercial  
 Ground Water Use Restriction: No  
 Highway Authority Agreement: No  
 Ordinance: Yes  
 Industrial - Commercial: No  
 Slab on Grade: No  
 BCT: No  
 Building Slab: Yes  
 Asphalt Used: Yes  
 Concrete Used: Yes  
 Clean Soil 3ft: Yes  
 Clean Soil 10ft: No  
 Alternate Barrier: No

Remediation Applicant Name: Carl Byrd  
 Remediation Applicant Company: Chicago Housing Authority  
 Remediation Applicant Address: 626 West Jackson Boulevard  
 Remediation Applicant City,St,Zip: Chicago, IL  
 Illinois EPA: 0316355065  
 Site Name: Madden/Wells/Darrow Redevelopment (Phase 1-Area 33)  
 NFR Letter: 2005-11-01  
 NFR Letter Date Recorded: 2006-01-30  
 Comprehensive/Focused: Comprehensive  
 Worker Caution: No  
 Acres: 0.34  
 Land Use: Residential or Industrial/Commercial  
 Ground Water Use Restriction: No  
 Highway Authority Agreement: No  
 Ordinance: Yes  
 Industrial - Commercial: No  
 Slab on Grade: No  
 BCT: No  
 Building Slab: No  
 Asphalt Used: No  
 Concrete Used: No  
 Clean Soil 3ft: No  
 Clean Soil 10ft: No  
 Alternate Barrier: No

Remediation Applicant Name: Carl Byrd  
 Remediation Applicant Company: Chicago Housing Authority  
 Remediation Applicant Address: 626 West Jackson Boulevard  
 Remediation Applicant City,St,Zip: Chicago, IL  
 Illinois EPA: 0316355065  
 Site Name: Madden/Wells Darrow Redevelopment (Phase 1-Area 1 & 2)  
 NFR Letter: 2006-04-19  
 NFR Letter Date Recorded: 2006-06-27  
 Comprehensive/Focused: Comprehensive  
 Worker Caution: No

MAP FINDINGS  
FOCUS MAP 4

Map ID      Site      Database(s)      EPA ID Number

---

**MADDEN/WELLS DARROW REDEVELOPMENT (AREA 11) (Continued)**

**S105521108**

Acres: 0.64  
 Land Use: Residential or Industrial/Commercial  
 Ground Water Use Restriction: No  
 Highway Authority Agreement: No  
 Ordinance: Yes  
 Industrial - Commercial: No  
 Slab on Grade: No  
 BCT: No  
 Building Slab: Yes  
 Asphalt Used: Yes  
 Concrete Used: Yes  
 Clean Soil 3ft: Yes  
 Clean Soil 10ft: No  
 Alternate Barrier: No

Remediation Applicant Name: Carl Byrd  
 Remediation Applicant Company: Chicago Housing Authority  
 Remediation Applicant Address: 626 West Jackson Boulevard  
 Remediation Applicant City,St,Zip: Chicago, IL  
 Illinois EPA: 0316355065  
 Site Name: Madden/Wells Darrow Redevelopment (Phase 1-Area 3)  
 NFR Letter: 2006-04-20  
 NFR Letter Date Recorded: 2006-06-27  
 Comprehensive/Focused: Comprehensive  
 Worker Caution: No

Acres: 0.31  
 Land Use: Residential or Industrial/Commercial  
 Ground Water Use Restriction: No  
 Highway Authority Agreement: No  
 Ordinance: Yes  
 Industrial - Commercial: No  
 Slab on Grade: No  
 BCT: No  
 Building Slab: Yes  
 Asphalt Used: Yes  
 Concrete Used: Yes  
 Clean Soil 3ft: Yes  
 Clean Soil 10ft: No  
 Alternate Barrier: No

Remediation Applicant Name: Carl Byrd  
 Remediation Applicant Company: Chicago Housing Authority  
 Remediation Applicant Address: 626 west Jackson Boulevard  
 Remediation Applicant City,St,Zip: Chicago, IL  
 Illinois EPA: 0316355065  
 Site Name: Madden/Wells/Darrow Redevelopment (Phase 1-Area 14)  
 NFR Letter: 2006-05-25  
 NFR Letter Date Recorded: 2006-06-27  
 Comprehensive/Focused: Comprehensive  
 Worker Caution: No

Acres: 0.23  
 Land Use: Residential or Industrial/Commercial  
 Ground Water Use Restriction: No  
 Highway Authority Agreement: No  
 Ordinance: Yes  
 Industrial - Commercial: No  
 Slab on Grade: No

MAP FINDINGS  
FOCUS MAP 4

Map ID	Site	Database(s)	EPA ID Number
--------	------	-------------	---------------

**MADDEN/WELLS DARROW REDEVELOPMENT (AREA 11) (Continued)**

**S105521108**

BCT: No  
 Building Slab: Yes  
 Asphalt Used: Yes  
 Concrete Used: Yes  
 Clean Soil 3ft: Yes  
 Clean Soil 10ft: No  
 Alternate Barrier: No

Remediation Applicant Name: Carl Byrd  
 Remediation Applicant Company: Chicago Housing Authority  
 Remediation Applicant Address: 626 west Jackson Boulevard  
 Remediation Applicant City,St,Zip: Chicago, IL  
 Illinois EPA: 0316355065  
 Site Name: Madden/Wells/Darrow Redevelopment (Phase 1-Area 30a)  
 NFR Letter: 2006-07-06  
 NFR Letter Date Recorded: 2006-08-11  
 Comprehensive/Focused: Comprehensive  
 Worker Caution: No  
 Acres: 0.22  
 Land Use: Residential or Industrial/Commercial  
 Ground Water Use Restriction: No  
 Highway Authority Agreement: No  
 Ordinance: Yes  
 Industrial - Commercial: No  
 Slab on Grade: No  
 BCT: No  
 Building Slab: Yes  
 Asphalt Used: No  
 Concrete Used: No  
 Clean Soil 3ft: Yes  
 Clean Soil 10ft: No  
 Alternate Barrier: No

Remediation Applicant Name: Carl Byrd  
 Remediation Applicant Company: The Chicago Housing Authority  
 Remediation Applicant Address: 60 East Van Buren Street  
 Remediation Applicant City,St,Zip: Chicago, IL  
 Illinois EPA: 0316355065  
 Site Name: Madden Wells Darrow Redevelopment (Phase 1-Area 18)  
 NFR Letter: 2007-09-13  
 NFR Letter Date Recorded: 2007-09-24  
 Comprehensive/Focused: Comprehensive  
 Worker Caution: No  
 Acres: 0.23  
 Land Use: Residential or Industrial/Commercial  
 Ground Water Use Restriction: No  
 Highway Authority Agreement: No  
 Ordinance: Yes  
 Industrial - Commercial: No  
 Slab on Grade: No  
 BCT: No  
 Building Slab: No  
 Asphalt Used: No  
 Concrete Used: No  
 Clean Soil 3ft: No  
 Clean Soil 10ft: No  
 Alternate Barrier: No

MAP FINDINGS  
FOCUS MAP 4

Map ID      Site      Database(s)      EPA ID Number

**MADDEN/WELLS DARROW REDEVELOPMENT (AREA 11) (Continued)**

**S105521108**

Remediation Applicant Name: Carl Byrd  
 Remediation Applicant Company: The Chicago Housing Authority  
 Remediation Applicant Address: 60 East Van Buren Street  
 Remediation Applicant City,St,Zip: Chicago, IL  
 Illinois EPA: 0316355065  
 Site Name: Madden Wells Darrow Redevelopment (Phase I-Area 15)  
 NFR Letter: 2007-09-14  
 NFR Letter Date Recorded: 2007-09-24  
 Comprehensive/Focused: Comprehensive  
 Worker Caution: No  
 Acres: 0.26  
 Land Use: Residential or Industrial/Commercial  
 Ground Water Use Restriction: No  
 Highway Authority Agreement: No  
 Ordinance: Yes  
 Industrial - Commercial: No  
 Slab on Grade: No  
 BCT: No  
 Building Slab: No  
 Asphalt Used: No  
 Concrete Used: No  
 Clean Soil 3ft: No  
 Clean Soil 10ft: No  
 Alternate Barrier: No

Remediation Applicant Name: Carl Byrd  
 Remediation Applicant Company: The Chicago Housing Authority  
 Remediation Applicant Address: 60 East Van Buren Street  
 Remediation Applicant City,St,Zip: Chicago, IL  
 Illinois EPA: 0316355065  
 Site Name: Madden/Wells Darrow Redevelopment (Phase I-Area 16)  
 NFR Letter: 2007-09-18  
 NFR Letter Date Recorded: 2007-09-24  
 Comprehensive/Focused: Comprehensive  
 Worker Caution: No  
 Acres: 0.22  
 Land Use: Residential or Industrial/Commercial  
 Ground Water Use Restriction: No  
 Highway Authority Agreement: No  
 Ordinance: Yes  
 Industrial - Commercial: No  
 Slab on Grade: No  
 BCT: No  
 Building Slab: Yes  
 Asphalt Used: Yes  
 Concrete Used: Yes  
 Clean Soil 3ft: Yes  
 Clean Soil 10ft: No  
 Alternate Barrier: No

Remediation Applicant Name: Carl Byrd The Chicago Housing Authority  
 Remediation Applicant Company: 60 East Van Buren Street  
 Remediation Applicant Address: Not reported  
 Remediation Applicant City,St,Zip: 60605  
 Illinois EPA: 0316355065  
 Site Name: Madden-Wells-Darrow Redevelopment (Phase I-Area 20)  
 NFR Letter: 2007-10-25

MAP FINDINGS  
FOCUS MAP 4

Map ID      Site      Database(s)      EPA ID Number

---

**MADDEN/WELLS DARROW REDEVELOPMENT (AREA 11) (Continued)**

**S105521108**

NFR Letter Date Recorded: 2007-11-16  
 Comprehensive/Focused: Comprehensive  
 Worker Caution: Yes  
 Acres: 0.61  
 Land Use: Residential or Industrial/Commercial  
 Ground Water Use Restriction: No  
 Highway Authority Agreement: No  
 Ordinance: Yes  
 Industrial - Commercial: No  
 Slab on Grade: No  
 BCT: No  
 Building Slab: Yes  
 Asphalt Used: Yes  
 Concrete Used: Yes  
 Clean Soil 3ft: Yes  
 Clean Soil 10ft: No  
 Alternate Barrier: No

Remediation Applicant Name: Carl Byrd The Chicago Housing Authority  
 Remediation Applicant Company: 60 East Van Buren Street  
 Remediation Applicant Address: Not reported  
 Remediation Applicant City,St,Zip: 60605  
 Illinois EPA: 0316355065  
 Site Name: Madden-Wells-Darrow Redevelopment (Phase I-Area 22)  
 NFR Letter: 2007-10-23  
 NFR Letter Date Recorded: 2007-11-16  
 Comprehensive/Focused: Comprehensive  
 Worker Caution: No  
 Acres: 0.53  
 Land Use: Residential or Industrial/Commercial  
 Ground Water Use Restriction: No  
 Highway Authority Agreement: No  
 Ordinance: Yes  
 Industrial - Commercial: No  
 Slab on Grade: No  
 BCT: No  
 Building Slab: Yes  
 Asphalt Used: Yes  
 Concrete Used: Yes  
 Clean Soil 3ft: Yes  
 Clean Soil 10ft: No  
 Alternate Barrier: No

Remediation Applicant Name: Carl Byrd The Chicago Housing Authority  
 Remediation Applicant Company: 60 East Van Buren Street  
 Remediation Applicant Address: Not reported  
 Remediation Applicant City,St,Zip: 60605  
 Illinois EPA: 0316355065  
 Site Name: Madden-Wells-Darrow Redevelopment (Phase I-Area 21)  
 NFR Letter: 2007-10-22  
 NFR Letter Date Recorded: 2007-11-16  
 Comprehensive/Focused: Comprehensive  
 Worker Caution: Yes  
 Acres: 0.61  
 Land Use: Residential or Industrial/Commercial  
 Ground Water Use Restriction: No  
 Highway Authority Agreement: No

MAP FINDINGS  
FOCUS MAP 4

Map ID      Site      Database(s)      EPA ID Number

**MADDEN/WELLS DARROW REDEVELOPMENT (AREA 11) (Continued)**

**S105521108**

Ordinance:      Yes  
 Industrial - Commercial:      No  
 Slab on Grade:      No  
 BCT:      No  
 Building Slab:      Yes  
 Asphalt Used:      Yes  
 Concrete Used:      Yes  
 Clean Soil 3ft:      Yes  
 Clean Soil 10ft:      No  
 Alternate Barrier:      No

Remediation Applicant Name:      Carl Byrd The Chicago Housing Authority  
 Remediation Applicant Company:      60 East Van Buren Street  
 Remediation Applicant Address:      Not reported  
 Remediation Applicant City,St,Zip:      60605  
 Illinois EPA:      0316355065  
 Site Name:      Madden-Wells-Darrow Redevelopment (Phase I-Area 19)  
 NFR Letter:      2007-09-25  
 NFR Letter Date Recorded:      2007-10-12  
 Comprehensive/Focused:      Comprehensive  
 Worker Caution:      Yes  
 Acres:      0.24  
 Land Use:      Residential or Industrial/Commercial  
 Ground Water Use Restriction:      No  
 Highway Authority Agreement:      No  
 Ordinance:      Yes  
 Industrial - Commercial:      No  
 Slab on Grade:      No  
 BCT:      No  
 Building Slab:      Yes  
 Asphalt Used:      Yes  
 Concrete Used:      Yes  
 Clean Soil 3ft:      Yes  
 Clean Soil 10ft:      No  
 Alternate Barrier:      No

Remediation Applicant Name:      Carl Byrd The Chicago Housing Authority  
 Remediation Applicant Company:      60 East Van Buren Street  
 Remediation Applicant Address:      Not reported  
 Remediation Applicant City,St,Zip:      60605  
 Illinois EPA:      0316355065  
 Site Name:      Madden-Wells-Darrow Redevelopment (Phase I-Area17)  
 NFR Letter:      2007-09-26  
 NFR Letter Date Recorded:      2007-10-12  
 Comprehensive/Focused:      Comprehensive  
 Worker Caution:      No  
 Acres:      1.56  
 Land Use:      Residential or Industrial/Commercial  
 Ground Water Use Restriction:      No  
 Highway Authority Agreement:      No  
 Ordinance:      Yes  
 Industrial - Commercial:      No  
 Slab on Grade:      No  
 BCT:      No  
 Building Slab:      Yes  
 Asphalt Used:      Yes  
 Concrete Used:      Yes

MAP FINDINGS  
FOCUS MAP 4

Map ID      Site      Database(s)      EPA ID Number

---

**MADDEN/WELLS DARROW REDEVELOPMENT (AREA 11) (Continued)**

**S105521108**

Clean Soil 3ft:                      Yes  
Clean Soil 10ft:                      No  
Alternate Barrier:                      No

Remediation Applicant Name:      Carl Byrd Chicago Housing Authority  
Remediation Applicant Company:      626 West Jackson Boulevard  
Remediation Applicant Address:      Not reported  
Remediation Applicant City,St,Zip:      60661  
Illinois EPA:                      0316355065  
Site Name:                      Madden-Wells-Darrow Redevelopment (Phase I-Areas 4, 5, 6 & 7)  
NFR Letter:                      2006-09-20  
NFR Letter Date Recorded:              2006-10-18  
Comprehensive/Focused:              Comprehensive  
Worker Caution:                      Yes  
Acres:                              1.43  
Land Use:                              Residential or Industrial/Commercial  
Ground Water Use Restriction:              No  
Highway Authority Agreement:              No  
Ordinance:                              Yes  
Industrial - Commercial:                      No  
Slab on Grade:                              No  
BCT:                                      No  
Building Slab:                              Yes  
Asphalt Used:                              Yes  
Concrete Used:                              Yes  
Clean Soil 3ft:                              Yes  
Clean Soil 10ft:                              No  
Alternate Barrier:                              No

Remediation Applicant Name:      Carl Byrd Chicago Housing Authority  
Remediation Applicant Company:      626 West Jackson Boulevard  
Remediation Applicant Address:      Not reported  
Remediation Applicant City,St,Zip:      60661  
Illinois EPA:                      0316355065  
Site Name:                      Madden-Wells-Darrow Redevelopment (Phase I-Areas 8, 9, 10 & 13)  
NFR Letter:                      2006-09-21  
NFR Letter Date Recorded:              2006-10-18  
Comprehensive/Focused:              Comprehensive  
Worker Caution:                      Yes  
Acres:                              1.43  
Land Use:                              Residential or Industrial/Commercial  
Ground Water Use Restriction:              No  
Highway Authority Agreement:              No  
Ordinance:                              Yes  
Industrial - Commercial:                      No  
Slab on Grade:                              No  
BCT:                                      No  
Building Slab:                              Yes  
Asphalt Used:                              Yes  
Concrete Used:                              Yes  
Clean Soil 3ft:                              Yes  
Clean Soil 10ft:                              No  
Alternate Barrier:                              No

IL EPA Id:                              0316355065  
US EPA Id:                              Not reported

MAP FINDINGS  
FOCUS MAP 4

Map ID      Site      Database(s)      EPA ID Number

**MADDEN/WELLS DARROW REDEVELOPMENT (AREA 11) (Continued)**

**S105521108**

Longitude: -87.605738  
 Latitude: 41.825783  
 Contact Name: Kari Saba  
 Contact Address: 60 East Van Buren  
 Contact City,St,Zip: Chicago, IL 60605  
 Contact Phone: (312) 913-7612  
 Date Enrolled: 07/05/2002  
 Point Of Contact: John Geiger  
 Consultant Company: Environmental Design International Inc.  
 Consultant Address: 33 West Monroe  
 Consultant City,St,Zip: Chicago, IL 60603  
 Consultant Phone: (312) 345-1400 Ext. 128  
 Proj Mgr Assigned: Jeff Guy  
 Sec. 4 Letter Date: Not reported  
 Active: Yes  
 No Further Remediation Letter Dt: 07/06/2006  
 Remediation Applicant Co: Chicago Housing Authority  
 Effective: True  
 Remediation Applicant Name: Kimberly Worthington  
 Remediation Applicant Company: City of Chicago  
 Remediation Applicant Address: 30 North LaSalle Street  
 Remediation Applicant City,St,Zip: Chicago, IL  
 Illinois EPA: 0316355065  
 Site Name: Madden/Wells Darrow Redevelopment (Area 11)  
 NFR Letter: 2005-06-23  
 NFR Letter Date Recorded: 2005-07-19  
 Comprehensive/Focused: Comprehensive  
 Worker Caution: No  
 Acres: 0.43  
 Land Use: Residential or Industrial/Commercial  
 Ground Water Use Restriction: No  
 Highway Authority Agreement: No  
 Ordinance: Yes  
 Industrial - Commercial: No  
 Slab on Grade: No  
 BCT: No  
 Building Slab: Yes  
 Asphalt Used: Yes  
 Concrete Used: Yes  
 Clean Soil 3ft: Yes  
 Clean Soil 10ft: No  
 Alternate Barrier: No  
  
 Remediation Applicant Name: Kimberly Worthington  
 Remediation Applicant Company: City of Chicago  
 Remediation Applicant Address: 30 North LaSalle Street  
 Remediation Applicant City,St,Zip: Chicago, IL  
 Illinois EPA: 0316355065  
 Site Name: Madden/Wells Darrow Redevelopment (Area 12)  
 NFR Letter: 2005-06-24  
 NFR Letter Date Recorded: 2005-07-19  
 Comprehensive/Focused: Comprehensive  
 Worker Caution: Yes  
 Acres: 0.7  
 Land Use: Residential or Industrial/Commercial  
 Ground Water Use Restriction: No  
 Highway Authority Agreement: No



MAP FINDINGS  
FOCUS MAP 4

Map ID	Site	Database(s)	EPA ID Number
--------	------	-------------	---------------

**MADDEN/WELLS DARROW REDEVELOPMENT (AREA 11) (Continued)**

**S105521108**

Ordinance:	Yes
Industrial - Commercial:	No
Slab on Grade:	No
BCT:	No
Building Slab:	Yes
Asphalt Used:	Yes
Concrete Used:	Yes
Clean Soil 3ft:	Yes
Clean Soil 10ft:	No
Alternate Barrier:	No

Remediation Applicant Name:	Carl Byrd
Remediation Applicant Company:	Chicago Housing Authority
Remediation Applicant Address:	626 West Jackson Boulevard
Remediation Applicant City,St,Zip:	Chicago, IL
Illinois EPA:	0316355065
Site Name:	Madden/Wells/Darrow Redevelopment (Phase 1-Area 33)
NFR Letter:	2005-11-01
NFR Letter Date Recorded:	2006-01-30
Comprehensive/Focused:	Comprehensive
Worker Caution:	No
Acres:	0.34
Land Use:	Residential or Industrial/Commercial
Ground Water Use Restriction:	No
Highway Authority Agreement:	No
Ordinance:	Yes
Industrial - Commercial:	No
Slab on Grade:	No
BCT:	No
Building Slab:	No
Asphalt Used:	No
Concrete Used:	No
Clean Soil 3ft:	No
Clean Soil 10ft:	No
Alternate Barrier:	No

Remediation Applicant Name:	Carl Byrd
Remediation Applicant Company:	Chicago Housing Authority
Remediation Applicant Address:	626 West Jackson Boulevard
Remediation Applicant City,St,Zip:	Chicago, IL
Illinois EPA:	0316355065
Site Name:	Madden/Wells Darrow Redevelopment (Phase 1-Area 1 & 2)
NFR Letter:	2006-04-19
NFR Letter Date Recorded:	2006-06-27
Comprehensive/Focused:	Comprehensive
Worker Caution:	No
Acres:	0.64
Land Use:	Residential or Industrial/Commercial
Ground Water Use Restriction:	No
Highway Authority Agreement:	No
Ordinance:	Yes
Industrial - Commercial:	No
Slab on Grade:	No
BCT:	No
Building Slab:	Yes
Asphalt Used:	Yes
Concrete Used:	Yes

MAP FINDINGS  
FOCUS MAP 4

Map ID      Site      Database(s)      EPA ID Number

**MADDEN/WELLS DARROW REDEVELOPMENT (AREA 11) (Continued)**

**S105521108**

Clean Soil 3ft:                      Yes  
Clean Soil 10ft:                      No  
Alternate Barrier:                      No

Remediation Applicant Name:      Carl Byrd  
Remediation Applicant Company:    Chicago Housing Authority  
Remediation Applicant Address:    626 West Jackson Boulevard  
Remediation Applicant City,St,Zip: Chicago, IL  
Illinois EPA:                            0316355065  
Site Name:                                Madden/Wells Darrow Redevelopment (Phase 1-Area 3)  
NFR Letter:                                2006-04-20  
NFR Letter Date Recorded:          2006-06-27  
Comprehensive/Focused:              Comprehensive  
Worker Caution:                        No  
Acres:                                        0.31  
Land Use:                                    Residential or Industrial/Commercial  
Ground Water Use Restriction:        No  
Highway Authority Agreement:        No  
Ordinance:                                Yes  
Industrial - Commercial:              No  
Slab on Grade:                            No  
BCT:                                         No  
Building Slab:                             Yes  
Asphalt Used:                             Yes  
Concrete Used:                            Yes  
Clean Soil 3ft:                            Yes  
Clean Soil 10ft:                          No  
Alternate Barrier:                        No

Remediation Applicant Name:      Carl Byrd  
Remediation Applicant Company:    Chicago Housing Authority  
Remediation Applicant Address:    626 west Jackson Boulevard  
Remediation Applicant City,St,Zip: Chicago, IL  
Illinois EPA:                            0316355065  
Site Name:                                Madden/Wells/Darrow Redevelopment (Phase 1-Area 14)  
NFR Letter:                                2006-05-25  
NFR Letter Date Recorded:          2006-06-27  
Comprehensive/Focused:              Comprehensive  
Worker Caution:                        No  
Acres:                                        0.23  
Land Use:                                    Residential or Industrial/Commercial  
Ground Water Use Restriction:        No  
Highway Authority Agreement:        No  
Ordinance:                                Yes  
Industrial - Commercial:              No  
Slab on Grade:                            No  
BCT:                                         No  
Building Slab:                             Yes  
Asphalt Used:                             Yes  
Concrete Used:                            Yes  
Clean Soil 3ft:                            Yes  
Clean Soil 10ft:                          No  
Alternate Barrier:                        No

Remediation Applicant Name:      Carl Byrd  
Remediation Applicant Company:    Chicago Housing Authority  
Remediation Applicant Address:    626 west Jackson Boulevard

MAP FINDINGS  
FOCUS MAP 4

Map ID      Site      Database(s)      EPA ID Number

**MADDEN/WELLS DARROW REDEVELOPMENT (AREA 11) (Continued)**

**S105521108**

Remediation Applicant City,St,Zip: Chicago, IL  
 Illinois EPA: 0316355065  
 Site Name: Madden/Wells/Darrow Redevelopment (Phase 1-Area 30a)  
 NFR Letter: 2006-07-06  
 NFR Letter Date Recorded: 2006-08-11  
 Comprehensive/Focused: Comprehensive  
 Worker Caution: No  
 Acres: 0.22  
 Land Use: Residential or Industrial/Commercial  
 Ground Water Use Restriction: No  
 Highway Authority Agreement: No  
 Ordinance: Yes  
 Industrial - Commercial: No  
 Slab on Grade: No  
 BCT: No  
 Building Slab: Yes  
 Asphalt Used: No  
 Concrete Used: No  
 Clean Soil 3ft: Yes  
 Clean Soil 10ft: No  
 Alternate Barrier: No

Remediation Applicant Name: Carl Byrd  
 Remediation Applicant Company: The Chicago Housing Authority  
 Remediation Applicant Address: 60 East Van Buren Street  
 Remediation Applicant City,St,Zip: Chicago, IL  
 Illinois EPA: 0316355065  
 Site Name: Madden Wells Darrow Redevelopment (Phase 1-Area 18)  
 NFR Letter: 2007-09-13  
 NFR Letter Date Recorded: 2007-09-24  
 Comprehensive/Focused: Comprehensive  
 Worker Caution: No  
 Acres: 0.23  
 Land Use: Residential or Industrial/Commercial  
 Ground Water Use Restriction: No  
 Highway Authority Agreement: No  
 Ordinance: Yes  
 Industrial - Commercial: No  
 Slab on Grade: No  
 BCT: No  
 Building Slab: No  
 Asphalt Used: No  
 Concrete Used: No  
 Clean Soil 3ft: No  
 Clean Soil 10ft: No  
 Alternate Barrier: No

Remediation Applicant Name: Carl Byrd  
 Remediation Applicant Company: The Chicago Housing Authority  
 Remediation Applicant Address: 60 East Van Buren Street  
 Remediation Applicant City,St,Zip: Chicago, IL  
 Illinois EPA: 0316355065  
 Site Name: Madden Wells Darrow Redevelopment (Phase I-Area 15)  
 NFR Letter: 2007-09-14  
 NFR Letter Date Recorded: 2007-09-24  
 Comprehensive/Focused: Comprehensive  
 Worker Caution: No

MAP FINDINGS  
FOCUS MAP 4

Map ID	Site	Database(s)	EPA ID Number
--------	------	-------------	---------------

**MADDEN/WELLS DARROW REDEVELOPMENT (AREA 11) (Continued)**

**S105521108**

Acres:	0.26
Land Use:	Residential or Industrial/Commercial
Ground Water Use Restriction:	No
Highway Authority Agreement:	No
Ordinance:	Yes
Industrial - Commercial:	No
Slab on Grade:	No
BCT:	No
Building Slab:	No
Asphalt Used:	No
Concrete Used:	No
Clean Soil 3ft:	No
Clean Soil 10ft:	No
Alternate Barrier:	No
Remediation Applicant Name:	Carl Byrd
Remediation Applicant Company:	The Chicago Housing Authority
Remediation Applicant Address:	60 East Van Buren Street
Remediation Applicant City,St,Zip:	Chicago, IL
Illinois EPA:	0316355065
Site Name:	Madden/Wells Darrow Redevelopment (Phase I-Area 16)
NFR Letter:	2007-09-18
NFR Letter Date Recorded:	2007-09-24
Comprehensive/Focused:	Comprehensive
Worker Caution:	No
Acres:	0.22
Land Use:	Residential or Industrial/Commercial
Ground Water Use Restriction:	No
Highway Authority Agreement:	No
Ordinance:	Yes
Industrial - Commercial:	No
Slab on Grade:	No
BCT:	No
Building Slab:	Yes
Asphalt Used:	Yes
Concrete Used:	Yes
Clean Soil 3ft:	Yes
Clean Soil 10ft:	No
Alternate Barrier:	No
Remediation Applicant Name:	Carl Byrd The Chicago Housing Authority
Remediation Applicant Company:	60 East Van Buren Street
Remediation Applicant Address:	Not reported
Remediation Applicant City,St,Zip:	60605
Illinois EPA:	0316355065
Site Name:	Madden-Wells-Darrow Redevelopment (Phase I-Area 20)
NFR Letter:	2007-10-25
NFR Letter Date Recorded:	2007-11-16
Comprehensive/Focused:	Comprehensive
Worker Caution:	Yes
Acres:	0.61
Land Use:	Residential or Industrial/Commercial
Ground Water Use Restriction:	No
Highway Authority Agreement:	No
Ordinance:	Yes
Industrial - Commercial:	No
Slab on Grade:	No

MAP FINDINGS  
FOCUS MAP 4

Map ID	Site	Database(s)	EPA ID Number
--------	------	-------------	---------------

**MADDEN/WELLS DARROW REDEVELOPMENT (AREA 11) (Continued)**

**S105521108**

BCT: No  
 Building Slab: Yes  
 Asphalt Used: Yes  
 Concrete Used: Yes  
 Clean Soil 3ft: Yes  
 Clean Soil 10ft: No  
 Alternate Barrier: No

Remediation Applicant Name: Carl Byrd The Chicago Housing Authority  
 Remediation Applicant Company: 60 East Van Buren Street  
 Remediation Applicant Address: Not reported  
 Remediation Applicant City,St,Zip: 60605  
 Illinois EPA: 0316355065  
 Site Name: Madden-Wells-Darrow Redevelopment (Phase I-Area 22)  
 NFR Letter: 2007-10-23  
 NFR Letter Date Recorded: 2007-11-16  
 Comprehensive/Focused: Comprehensive  
 Worker Caution: No  
 Acres: 0.53  
 Land Use: Residential or Industrial/Commercial  
 Ground Water Use Restriction: No  
 Highway Authority Agreement: No  
 Ordinance: Yes  
 Industrial - Commercial: No  
 Slab on Grade: No  
 BCT: No  
 Building Slab: Yes  
 Asphalt Used: Yes  
 Concrete Used: Yes  
 Clean Soil 3ft: Yes  
 Clean Soil 10ft: No  
 Alternate Barrier: No

Remediation Applicant Name: Carl Byrd The Chicago Housing Authority  
 Remediation Applicant Company: 60 East Van Buren Street  
 Remediation Applicant Address: Not reported  
 Remediation Applicant City,St,Zip: 60605  
 Illinois EPA: 0316355065  
 Site Name: Madden-Wells-Darrow Redevelopment (Phase I-Area 21)  
 NFR Letter: 2007-10-22  
 NFR Letter Date Recorded: 2007-11-16  
 Comprehensive/Focused: Comprehensive  
 Worker Caution: Yes  
 Acres: 0.61  
 Land Use: Residential or Industrial/Commercial  
 Ground Water Use Restriction: No  
 Highway Authority Agreement: No  
 Ordinance: Yes  
 Industrial - Commercial: No  
 Slab on Grade: No  
 BCT: No  
 Building Slab: Yes  
 Asphalt Used: Yes  
 Concrete Used: Yes  
 Clean Soil 3ft: Yes  
 Clean Soil 10ft: No  
 Alternate Barrier: No

MAP FINDINGS  
FOCUS MAP 4

Map ID	Site	Database(s)	EPA ID Number
--------	------	-------------	---------------

**MADDEN/WELLS DARROW REDEVELOPMENT (AREA 11) (Continued)**

**S105521108**

Remediation Applicant Name: Carl Byrd The Chicago Housing Authority  
 Remediation Applicant Company: 60 East Van Buren Street  
 Remediation Applicant Address: Not reported  
 Remediation Applicant City,St,Zip: 60605  
 Illinois EPA: 0316355065  
 Site Name: Madden-Wells-Darrow Redevelopment (Phase I-Area 19)  
 NFR Letter: 2007-09-25  
 NFR Letter Date Recorded: 2007-10-12  
 Comprehensive/Focused: Comprehensive  
 Worker Caution: Yes  
 Acres: 0.24  
 Land Use: Residential or Industrial/Commercial  
 Ground Water Use Restriction: No  
 Highway Authority Agreement: No  
 Ordinance: Yes  
 Industrial - Commercial: No  
 Slab on Grade: No  
 BCT: No  
 Building Slab: Yes  
 Asphalt Used: Yes  
 Concrete Used: Yes  
 Clean Soil 3ft: Yes  
 Clean Soil 10ft: No  
 Alternate Barrier: No

Remediation Applicant Name: Carl Byrd The Chicago Housing Authority  
 Remediation Applicant Company: 60 East Van Buren Street  
 Remediation Applicant Address: Not reported  
 Remediation Applicant City,St,Zip: 60605  
 Illinois EPA: 0316355065  
 Site Name: Madden-Wells-Darrow Redevelopment (Phase I-Area17)  
 NFR Letter: 2007-09-26  
 NFR Letter Date Recorded: 2007-10-12  
 Comprehensive/Focused: Comprehensive  
 Worker Caution: No  
 Acres: 1.56  
 Land Use: Residential or Industrial/Commercial  
 Ground Water Use Restriction: No  
 Highway Authority Agreement: No  
 Ordinance: Yes  
 Industrial - Commercial: No  
 Slab on Grade: No  
 BCT: No  
 Building Slab: Yes  
 Asphalt Used: Yes  
 Concrete Used: Yes  
 Clean Soil 3ft: Yes  
 Clean Soil 10ft: No  
 Alternate Barrier: No

Remediation Applicant Name: Carl Byrd Chicago Housing Authority  
 Remediation Applicant Company: 626 West jackson Boulevard  
 Remediation Applicant Address: Not reported  
 Remediation Applicant City,St,Zip: 60661  
 Illinois EPA: 0316355065  
 Site Name: Madden-Wells-Darrow Redevelopment (Phase I-Areas 4, 5, 6 & 7)  
 NFR Letter: 2006-09-20

MAP FINDINGS  
FOCUS MAP 4

Map ID	Site	Database(s)	EPA ID Number
--------	------	-------------	---------------

**MADDEN/WELLS DARROW REDEVELOPMENT (AREA 11) (Continued)**

**S105521108**

NFR Letter Date Recorded: 2006-10-18  
 Comprehensive/Focused: Comprehensive  
 Worker Caution: Yes  
 Acres: 1.43  
 Land Use: Residential or Industrial/Commercial  
 Ground Water Use Restriction: No  
 Highway Authority Agreement: No  
 Ordinance: Yes  
 Industrial - Commercial: No  
 Slab on Grade: No  
 BCT: No  
 Building Slab: Yes  
 Asphalt Used: Yes  
 Concrete Used: Yes  
 Clean Soil 3ft: Yes  
 Clean Soil 10ft: No  
 Alternate Barrier: No

Remediation Applicant Name: Carl Byrd Chicago Housing Authority  
 Remediation Applicant Company: 626 West Jackson Boulevard  
 Remediation Applicant Address: Not reported  
 Remediation Applicant City,St,Zip: 60661  
 Illinois EPA: 0316355065  
 Site Name: Madden-Wells-Darrow Redevelopment (Phase I-Areas 8, 9, 10 & 13)  
 NFR Letter: 2006-09-21  
 NFR Letter Date Recorded: 2006-10-18  
 Comprehensive/Focused: Comprehensive  
 Worker Caution: Yes  
 Acres: 1.43  
 Land Use: Residential or Industrial/Commercial  
 Ground Water Use Restriction: No  
 Highway Authority Agreement: No  
 Ordinance: Yes  
 Industrial - Commercial: No  
 Slab on Grade: No  
 BCT: No  
 Building Slab: Yes  
 Asphalt Used: Yes  
 Concrete Used: Yes  
 Clean Soil 3ft: Yes  
 Clean Soil 10ft: No  
 Alternate Barrier: No

IL EPA Id: 0316355065  
 US EPA Id: Not reported  
 Longitude: -87.605738  
 Latitude: 41.825783  
 Contact Name: Kari Saba  
 Contact Address: 60 East Van Buren  
 Contact City,St,Zip: Chicago, IL 60605  
 Contact Phone: (312) 913-7612  
 Date Enrolled: 07/05/2002  
 Point Of Contact: Kristy Carlstrom  
 Consultant Company: Carnow, Conibear & Associates, Ltd.  
 Consultant Address: 600 West Van Buren Street  
 Consultant City,St,Zip: Chicago, IL 60607

MAP FINDINGS  
FOCUS MAP 4

Map ID	Site	Database(s)	EPA ID Number
--------	------	-------------	---------------

**MADDEN/WELLS DARROW REDEVELOPMENT (AREA 11) (Continued)**

**S105521108**

Consultant Phone: (312) 762-2908  
 Proj Mgr Assigned: Jeff Guy  
 Sec. 4 Letter Date: Not reported  
 Active: Yes  
 No Further Remediation Letter Dt: 09/20/2006  
 Remediation Applicant Co: Chicago Housing Authority  
 Effective: True  
 Remediation Applicant Name: Kimberly Worthington  
 Remediation Applicant Company: City of Chicago  
 Remediation Applicant Address: 30 North LaSalle Street  
 Remediation Applicant City,St,Zip: Chicago, IL  
 Illinois EPA: 0316355065  
 Site Name: Madden/Wells Darrow Redevelopment (Area 11)  
 NFR Letter: 2005-06-23  
 NFR Letter Date Recorded: 2005-07-19  
 Comprehensive/Focused: Comprehensive  
 Worker Caution: No  
 Acres: 0.43  
 Land Use: Residential or Industrial/Commercial  
 Ground Water Use Restriction: No  
 Highway Authority Agreement: No  
 Ordinance: Yes  
 Industrial - Commercial: No  
 Slab on Grade: No  
 BCT: No  
 Building Slab: Yes  
 Asphalt Used: Yes  
 Concrete Used: Yes  
 Clean Soil 3ft: Yes  
 Clean Soil 10ft: No  
 Alternate Barrier: No

Remediation Applicant Name: Kimberly Worthington  
 Remediation Applicant Company: City of Chicago  
 Remediation Applicant Address: 30 North LaSalle Street  
 Remediation Applicant City,St,Zip: Chicago, IL  
 Illinois EPA: 0316355065  
 Site Name: Madden/Wells Darrow Redevelopment (Area 12)  
 NFR Letter: 2005-06-24  
 NFR Letter Date Recorded: 2005-07-19  
 Comprehensive/Focused: Comprehensive  
 Worker Caution: Yes  
 Acres: 0.7  
 Land Use: Residential or Industrial/Commercial  
 Ground Water Use Restriction: No  
 Highway Authority Agreement: No  
 Ordinance: Yes  
 Industrial - Commercial: No  
 Slab on Grade: No  
 BCT: No  
 Building Slab: Yes  
 Asphalt Used: Yes  
 Concrete Used: Yes  
 Clean Soil 3ft: Yes  
 Clean Soil 10ft: No  
 Alternate Barrier: No



MAP FINDINGS  
FOCUS MAP 4

Map ID Site Database(s) EPA ID Number

**MADDEN/WELLS DARROW REDEVELOPMENT (AREA 11) (Continued)**

**S105521108**

Remediation Applicant Name: Carl Byrd  
 Remediation Applicant Company: Chicago Housing Authority  
 Remediation Applicant Address: 626 West Jackson Boulevard  
 Remediation Applicant City,St,Zip: Chicago, IL  
 Illinois EPA: 0316355065  
 Site Name: Madden/Wells/Darrow Redevelopment (Phase 1-Area 33)  
 NFR Letter: 2005-11-01  
 NFR Letter Date Recorded: 2006-01-30  
 Comprehensive/Focused: Comprehensive  
 Worker Caution: No  
 Acres: 0.34  
 Land Use: Residential or Industrial/Commercial  
 Ground Water Use Restriction: No  
 Highway Authority Agreement: No  
 Ordinance: Yes  
 Industrial - Commercial: No  
 Slab on Grade: No  
 BCT: No  
 Building Slab: No  
 Asphalt Used: No  
 Concrete Used: No  
 Clean Soil 3ft: No  
 Clean Soil 10ft: No  
 Alternate Barrier: No

Remediation Applicant Name: Carl Byrd  
 Remediation Applicant Company: Chicago Housing Authority  
 Remediation Applicant Address: 626 West Jackson Boulevard  
 Remediation Applicant City,St,Zip: Chicago, IL  
 Illinois EPA: 0316355065  
 Site Name: Madden/Wells Darrow Redevelopment (Phase 1-Area 1 & 2)  
 NFR Letter: 2006-04-19  
 NFR Letter Date Recorded: 2006-06-27  
 Comprehensive/Focused: Comprehensive  
 Worker Caution: No  
 Acres: 0.64  
 Land Use: Residential or Industrial/Commercial  
 Ground Water Use Restriction: No  
 Highway Authority Agreement: No  
 Ordinance: Yes  
 Industrial - Commercial: No  
 Slab on Grade: No  
 BCT: No  
 Building Slab: Yes  
 Asphalt Used: Yes  
 Concrete Used: Yes  
 Clean Soil 3ft: Yes  
 Clean Soil 10ft: No  
 Alternate Barrier: No

Remediation Applicant Name: Carl Byrd  
 Remediation Applicant Company: Chicago Housing Authority  
 Remediation Applicant Address: 626 West Jackson Boulevard  
 Remediation Applicant City,St,Zip: Chicago, IL  
 Illinois EPA: 0316355065  
 Site Name: Madden/Wells Darrow Redevelopment (Phase 1-Area 3)  
 NFR Letter: 2006-04-20

MAP FINDINGS  
FOCUS MAP 4

Map ID	Site	Database(s)	EPA ID Number
--------	------	-------------	---------------

**MADDEN/WELLS DARROW REDEVELOPMENT (AREA 11) (Continued)**

**S105521108**

NFR Letter Date Recorded: 2006-06-27  
 Comprehensive/Focused: Comprehensive  
 Worker Caution: No  
 Acres: 0.31  
 Land Use: Residential or Industrial/Commercial  
 Ground Water Use Restriction: No  
 Highway Authority Agreement: No  
 Ordinance: Yes  
 Industrial - Commercial: No  
 Slab on Grade: No  
 BCT: No  
 Building Slab: Yes  
 Asphalt Used: Yes  
 Concrete Used: Yes  
 Clean Soil 3ft: Yes  
 Clean Soil 10ft: No  
 Alternate Barrier: No

Remediation Applicant Name: Carl Byrd  
 Remediation Applicant Company: Chicago Housing Authority  
 Remediation Applicant Address: 626 west Jackson Boulevard  
 Remediation Applicant City,St,Zip: Chicago, IL  
 Illinois EPA: 0316355065  
 Site Name: Madden/Wells/Darrow Redevelopment (Phase 1-Area 14)  
 NFR Letter: 2006-05-25  
 NFR Letter Date Recorded: 2006-06-27  
 Comprehensive/Focused: Comprehensive  
 Worker Caution: No  
 Acres: 0.23  
 Land Use: Residential or Industrial/Commercial  
 Ground Water Use Restriction: No  
 Highway Authority Agreement: No  
 Ordinance: Yes  
 Industrial - Commercial: No  
 Slab on Grade: No  
 BCT: No  
 Building Slab: Yes  
 Asphalt Used: Yes  
 Concrete Used: Yes  
 Clean Soil 3ft: Yes  
 Clean Soil 10ft: No  
 Alternate Barrier: No

Remediation Applicant Name: Carl Byrd  
 Remediation Applicant Company: Chicago Housing Authority  
 Remediation Applicant Address: 626 west Jackson Boulevard  
 Remediation Applicant City,St,Zip: Chicago, IL  
 Illinois EPA: 0316355065  
 Site Name: Madden/Wells/Darrow Redevelopment (Phase 1-Area 30a)  
 NFR Letter: 2006-07-06  
 NFR Letter Date Recorded: 2006-08-11  
 Comprehensive/Focused: Comprehensive  
 Worker Caution: No  
 Acres: 0.22  
 Land Use: Residential or Industrial/Commercial  
 Ground Water Use Restriction: No  
 Highway Authority Agreement: No

MAP FINDINGS  
FOCUS MAP 4

Map ID Site Database(s) EPA ID Number

**MADDEN/WELLS DARROW REDEVELOPMENT (AREA 11) (Continued)**

**S105521108**

Ordinance: Yes  
Industrial - Commercial: No  
Slab on Grade: No  
BCT: No  
Building Slab: Yes  
Asphalt Used: No  
Concrete Used: No  
Clean Soil 3ft: Yes  
Clean Soil 10ft: No  
Alternate Barrier: No

Remediation Applicant Name: Carl Byrd  
Remediation Applicant Company: The Chicago Housing Authority  
Remediation Applicant Address: 60 East Van Buren Street  
Remediation Applicant City,St,Zip: Chicago, IL  
Illinois EPA: 0316355065  
Site Name: Madden Wells Darrow Redevelopment (Phase 1-Area 18)  
NFR Letter: 2007-09-13  
NFR Letter Date Recorded: 2007-09-24  
Comprehensive/Focused: Comprehensive  
Worker Caution: No  
Acres: 0.23  
Land Use: Residential or Industrial/Commercial  
Ground Water Use Restriction: No  
Highway Authority Agreement: No  
Ordinance: Yes  
Industrial - Commercial: No  
Slab on Grade: No  
BCT: No  
Building Slab: No  
Asphalt Used: No  
Concrete Used: No  
Clean Soil 3ft: No  
Clean Soil 10ft: No  
Alternate Barrier: No

Remediation Applicant Name: Carl Byrd  
Remediation Applicant Company: The Chicago Housing Authority  
Remediation Applicant Address: 60 East Van Buren Street  
Remediation Applicant City,St,Zip: Chicago, IL  
Illinois EPA: 0316355065  
Site Name: Madden Wells Darrow Redevelopment (Phase I-Area 15)  
NFR Letter: 2007-09-14  
NFR Letter Date Recorded: 2007-09-24  
Comprehensive/Focused: Comprehensive  
Worker Caution: No  
Acres: 0.26  
Land Use: Residential or Industrial/Commercial  
Ground Water Use Restriction: No  
Highway Authority Agreement: No  
Ordinance: Yes  
Industrial - Commercial: No  
Slab on Grade: No  
BCT: No  
Building Slab: No  
Asphalt Used: No  
Concrete Used: No

MAP FINDINGS  
FOCUS MAP 4

Map ID      Site      Database(s)      EPA ID Number

**MADDEN/WELLS DARROW REDEVELOPMENT (AREA 11) (Continued)**

**S105521108**

Clean Soil 3ft:                      No  
Clean Soil 10ft:                      No  
Alternate Barrier:                      No

Remediation Applicant Name:      Carl Byrd  
Remediation Applicant Company:    The Chicago Housing Authority  
Remediation Applicant Address:    60 East Van Buren Street  
Remediation Applicant City,St,Zip: Chicago, IL  
Illinois EPA:                            0316355065  
Site Name:                                Madden/Wells Darrow Redevelopment (Phase I-Area 16)  
NFR Letter:                                2007-09-18  
NFR Letter Date Recorded:          2007-09-24  
Comprehensive/Focused:              Comprehensive  
Worker Caution:                        No  
Acres:                                        0.22  
Land Use:                                    Residential or Industrial/Commercial  
Ground Water Use Restriction:      No  
Highway Authority Agreement:      No  
Ordinance:                                Yes  
Industrial - Commercial:              No  
Slab on Grade:                            No  
BCT:                                         No  
Building Slab:                            Yes  
Asphalt Used:                            Yes  
Concrete Used:                            Yes  
Clean Soil 3ft:                            Yes  
Clean Soil 10ft:                         No  
Alternate Barrier:                        No

Remediation Applicant Name:      Carl Byrd The Chicago Housing Authority  
Remediation Applicant Company:    60 East Van Buren Street  
Remediation Applicant Address:    Not reported  
Remediation Applicant City,St,Zip: 60605  
Illinois EPA:                            0316355065  
Site Name:                                Madden-Wells-Darrow Redevelopment (Phase I-Area 20)  
NFR Letter:                                2007-10-25  
NFR Letter Date Recorded:          2007-11-16  
Comprehensive/Focused:              Comprehensive  
Worker Caution:                        Yes  
Acres:                                        0.61  
Land Use:                                    Residential or Industrial/Commercial  
Ground Water Use Restriction:      No  
Highway Authority Agreement:      No  
Ordinance:                                Yes  
Industrial - Commercial:              No  
Slab on Grade:                            No  
BCT:                                         No  
Building Slab:                            Yes  
Asphalt Used:                            Yes  
Concrete Used:                            Yes  
Clean Soil 3ft:                            Yes  
Clean Soil 10ft:                         No  
Alternate Barrier:                        No

Remediation Applicant Name:      Carl Byrd The Chicago Housing Authority  
Remediation Applicant Company:    60 East Van Buren Street  
Remediation Applicant Address:    Not reported

MAP FINDINGS  
FOCUS MAP 4

Map ID      Site      Database(s)      EPA ID Number

**MADDEN/WELLS DARROW REDEVELOPMENT (AREA 11) (Continued)**

**S105521108**

Remediation Applicant City,St,Zip: 60605  
 Illinois EPA: 0316355065  
 Site Name: Madden-Wells-Darrow Redevelopment (Phase I-Area 22)  
 NFR Letter: 2007-10-23  
 NFR Letter Date Recorded: 2007-11-16  
 Comprehensive/Focused: Comprehensive  
 Worker Caution: No  
 Acres: 0.53  
 Land Use: Residential or Industrial/Commercial  
 Ground Water Use Restriction: No  
 Highway Authority Agreement: No  
 Ordinance: Yes  
 Industrial - Commercial: No  
 Slab on Grade: No  
 BCT: No  
 Building Slab: Yes  
 Asphalt Used: Yes  
 Concrete Used: Yes  
 Clean Soil 3ft: Yes  
 Clean Soil 10ft: No  
 Alternate Barrier: No

Remediation Applicant Name: Carl Byrd The Chicago Housing Authority  
 Remediation Applicant Company: 60 East Van Buren Street  
 Remediation Applicant Address: Not reported  
 Remediation Applicant City,St,Zip: 60605  
 Illinois EPA: 0316355065  
 Site Name: Madden-Wells-Darrow Redevelopment (Phase I-Area 21)  
 NFR Letter: 2007-10-22  
 NFR Letter Date Recorded: 2007-11-16  
 Comprehensive/Focused: Comprehensive  
 Worker Caution: Yes  
 Acres: 0.61  
 Land Use: Residential or Industrial/Commercial  
 Ground Water Use Restriction: No  
 Highway Authority Agreement: No  
 Ordinance: Yes  
 Industrial - Commercial: No  
 Slab on Grade: No  
 BCT: No  
 Building Slab: Yes  
 Asphalt Used: Yes  
 Concrete Used: Yes  
 Clean Soil 3ft: Yes  
 Clean Soil 10ft: No  
 Alternate Barrier: No

Remediation Applicant Name: Carl Byrd The Chicago Housing Authority  
 Remediation Applicant Company: 60 East Van Buren Street  
 Remediation Applicant Address: Not reported  
 Remediation Applicant City,St,Zip: 60605  
 Illinois EPA: 0316355065  
 Site Name: Madden-Wells-Darrow Redevelopment (Phase I-Area 19)  
 NFR Letter: 2007-09-25  
 NFR Letter Date Recorded: 2007-10-12  
 Comprehensive/Focused: Comprehensive  
 Worker Caution: Yes

MAP FINDINGS  
FOCUS MAP 4

Map ID      Site      Database(s)      EPA ID Number

**MADDEN/WELLS DARROW REDEVELOPMENT (AREA 11) (Continued)**

**S105521108**

Acres: 0.24  
 Land Use: Residential or Industrial/Commercial  
 Ground Water Use Restriction: No  
 Highway Authority Agreement: No  
 Ordinance: Yes  
 Industrial - Commercial: No  
 Slab on Grade: No  
 BCT: No  
 Building Slab: Yes  
 Asphalt Used: Yes  
 Concrete Used: Yes  
 Clean Soil 3ft: Yes  
 Clean Soil 10ft: No  
 Alternate Barrier: No

Remediation Applicant Name: Carl Byrd The Chicago Housing Authority  
 Remediation Applicant Company: 60 East Van Buren Street  
 Remediation Applicant Address: Not reported  
 Remediation Applicant City,St,Zip: 60605  
 Illinois EPA: 0316355065  
 Site Name: Madden-Wells-Darrow Redevelopment (Phase I-Area17)  
 NFR Letter: 2007-09-26  
 NFR Letter Date Recorded: 2007-10-12  
 Comprehensive/Focused: Comprehensive  
 Worker Caution: No

Acres: 1.56  
 Land Use: Residential or Industrial/Commercial  
 Ground Water Use Restriction: No  
 Highway Authority Agreement: No  
 Ordinance: Yes  
 Industrial - Commercial: No  
 Slab on Grade: No  
 BCT: No  
 Building Slab: Yes  
 Asphalt Used: Yes  
 Concrete Used: Yes  
 Clean Soil 3ft: Yes  
 Clean Soil 10ft: No  
 Alternate Barrier: No

Remediation Applicant Name: Carl Byrd Chicago Housing Authority  
 Remediation Applicant Company: 626 West Jackson Boulevard  
 Remediation Applicant Address: Not reported  
 Remediation Applicant City,St,Zip: 60661  
 Illinois EPA: 0316355065  
 Site Name: Madden-Wells-Darrow Redevelopment (Phase I-Areas 4, 5, 6 & 7)  
 NFR Letter: 2006-09-20  
 NFR Letter Date Recorded: 2006-10-18  
 Comprehensive/Focused: Comprehensive  
 Worker Caution: Yes

Acres: 1.43  
 Land Use: Residential or Industrial/Commercial  
 Ground Water Use Restriction: No  
 Highway Authority Agreement: No  
 Ordinance: Yes  
 Industrial - Commercial: No  
 Slab on Grade: No

MAP FINDINGS  
FOCUS MAP 4

Map ID      Site      Database(s)      EPA ID Number

---

**MADDEN/WELLS DARROW REDEVELOPMENT (AREA 11) (Continued)**

**S105521108**

BCT:	No
Building Slab:	Yes
Asphalt Used:	Yes
Concrete Used:	Yes
Clean Soil 3ft:	Yes
Clean Soil 10ft:	No
Alternate Barrier:	No
Remediation Applicant Name:	Carl Byrd Chicago Housing Authority
Remediation Applicant Company:	626 West Jackson Boulevard
Remediation Applicant Address:	Not reported
Remediation Applicant City,St,Zip:	60661
Illinois EPA:	0316355065
Site Name:	Madden-Wells-Darrow Redevelopment (Phase I-Areas 8, 9, 10 & 13)
NFR Letter:	2006-09-21
NFR Letter Date Recorded:	2006-10-18
Comprehensive/Focused:	Comprehensive
Worker Caution:	Yes
Acres:	1.43
Land Use:	Residential or Industrial/Commercial
Ground Water Use Restriction:	No
Highway Authority Agreement:	No
Ordinance:	Yes
Industrial - Commercial:	No
Slab on Grade:	No
BCT:	No
Building Slab:	Yes
Asphalt Used:	Yes
Concrete Used:	Yes
Clean Soil 3ft:	Yes
Clean Soil 10ft:	No
Alternate Barrier:	No
IL EPA Id:	0316355065
US EPA Id:	Not reported
Longitude:	-87.605738
Latitude:	41.825783
Contact Name:	Kari Saba
Contact Address:	60 East Van Buren
Contact City,St,Zip:	Chicago, IL 60605
Contact Phone:	(312) 913-7612
Date Enrolled:	07/05/2002
Point Of Contact:	John Geiger
Consultant Company:	Environmental Design International Inc.
Consultant Address:	33 West Monroe
Consultant City,St,Zip:	Chicago, IL 60603
Consultant Phone:	(312) 345-1400 Ext. 128
Proj Mgr Assigned:	Jeff Guy
Sec. 4 Letter Date:	Not reported
Active:	Yes
No Further Remediation Letter Dt:	09/20/2006
Remediation Applicant Co:	Chicago Housing Authority
Effective:	True
Remediation Applicant Name:	Kimberly Worthington
Remediation Applicant Company:	City of Chicago
Remediation Applicant Address:	30 North LaSalle Street

MAP FINDINGS  
FOCUS MAP 4

Map ID	Site	Database(s)	EPA ID Number
--------	------	-------------	---------------

**MADDEN/WELLS DARROW REDEVELOPMENT (AREA 11) (Continued)**

**S105521108**

Remediation Applicant City,St,Zip: Chicago, IL  
 Illinois EPA: 0316355065  
 Site Name: Madden/Wells Darrow Redevelopment (Area 11)  
 NFR Letter: 2005-06-23  
 NFR Letter Date Recorded: 2005-07-19  
 Comprehensive/Focused: Comprehensive  
 Worker Caution: No  
 Acres: 0.43  
 Land Use: Residential or Industrial/Commercial  
 Ground Water Use Restriction: No  
 Highway Authority Agreement: No  
 Ordinance: Yes  
 Industrial - Commercial: No  
 Slab on Grade: No  
 BCT: No  
 Building Slab: Yes  
 Asphalt Used: Yes  
 Concrete Used: Yes  
 Clean Soil 3ft: Yes  
 Clean Soil 10ft: No  
 Alternate Barrier: No

Remediation Applicant Name: Kimberly Worthington  
 Remediation Applicant Company: City of Chicago  
 Remediation Applicant Address: 30 North LaSalle Street  
 Remediation Applicant City,St,Zip: Chicago, IL  
 Illinois EPA: 0316355065  
 Site Name: Madden/Wells Darrow Redevelopment (Area 12)  
 NFR Letter: 2005-06-24  
 NFR Letter Date Recorded: 2005-07-19  
 Comprehensive/Focused: Comprehensive  
 Worker Caution: Yes  
 Acres: 0.7  
 Land Use: Residential or Industrial/Commercial  
 Ground Water Use Restriction: No  
 Highway Authority Agreement: No  
 Ordinance: Yes  
 Industrial - Commercial: No  
 Slab on Grade: No  
 BCT: No  
 Building Slab: Yes  
 Asphalt Used: Yes  
 Concrete Used: Yes  
 Clean Soil 3ft: Yes  
 Clean Soil 10ft: No  
 Alternate Barrier: No

Remediation Applicant Name: Carl Byrd  
 Remediation Applicant Company: Chicago Housing Authority  
 Remediation Applicant Address: 626 West Jackson Boulevard  
 Remediation Applicant City,St,Zip: Chicago, IL  
 Illinois EPA: 0316355065  
 Site Name: Madden/Wells/Darrow Redevelopment (Phase 1-Area 33)  
 NFR Letter: 2005-11-01  
 NFR Letter Date Recorded: 2006-01-30  
 Comprehensive/Focused: Comprehensive  
 Worker Caution: No



MAP FINDINGS  
FOCUS MAP 4

Map ID      Site      Database(s)      EPA ID Number

---

**MADDEN/WELLS DARROW REDEVELOPMENT (AREA 11) (Continued)**

**S105521108**

Acres:	0.34
Land Use:	Residential or Industrial/Commercial
Ground Water Use Restriction:	No
Highway Authority Agreement:	No
Ordinance:	Yes
Industrial - Commercial:	No
Slab on Grade:	No
BCT:	No
Building Slab:	No
Asphalt Used:	No
Concrete Used:	No
Clean Soil 3ft:	No
Clean Soil 10ft:	No
Alternate Barrier:	No
Remediation Applicant Name:	Carl Byrd
Remediation Applicant Company:	Chicago Housing Authority
Remediation Applicant Address:	626 West Jackson Boulevard
Remediation Applicant City,St,Zip:	Chicago, IL
Illinois EPA:	0316355065
Site Name:	Madden/Wells Darrow Redevelopment (Phase 1-Area 1 & 2)
NFR Letter:	2006-04-19
NFR Letter Date Recorded:	2006-06-27
Comprehensive/Focused:	Comprehensive
Worker Caution:	No
Acres:	0.64
Land Use:	Residential or Industrial/Commercial
Ground Water Use Restriction:	No
Highway Authority Agreement:	No
Ordinance:	Yes
Industrial - Commercial:	No
Slab on Grade:	No
BCT:	No
Building Slab:	Yes
Asphalt Used:	Yes
Concrete Used:	Yes
Clean Soil 3ft:	Yes
Clean Soil 10ft:	No
Alternate Barrier:	No
Remediation Applicant Name:	Carl Byrd
Remediation Applicant Company:	Chicago Housing Authority
Remediation Applicant Address:	626 West Jackson Boulevard
Remediation Applicant City,St,Zip:	Chicago, IL
Illinois EPA:	0316355065
Site Name:	Madden/Wells Darrow Redevelopment (Phase 1-Area 3)
NFR Letter:	2006-04-20
NFR Letter Date Recorded:	2006-06-27
Comprehensive/Focused:	Comprehensive
Worker Caution:	No
Acres:	0.31
Land Use:	Residential or Industrial/Commercial
Ground Water Use Restriction:	No
Highway Authority Agreement:	No
Ordinance:	Yes
Industrial - Commercial:	No
Slab on Grade:	No

MAP FINDINGS  
FOCUS MAP 4

Map ID	Site	Database(s)	EPA ID Number
--------	------	-------------	---------------

**MADDEN/WELLS DARROW REDEVELOPMENT (AREA 11) (Continued)**

**S105521108**

BCT: No  
 Building Slab: Yes  
 Asphalt Used: Yes  
 Concrete Used: Yes  
 Clean Soil 3ft: Yes  
 Clean Soil 10ft: No  
 Alternate Barrier: No

Remediation Applicant Name: Carl Byrd  
 Remediation Applicant Company: Chicago Housing Authority  
 Remediation Applicant Address: 626 west Jackson Boulevard  
 Remediation Applicant City,St,Zip: Chicago, IL  
 Illinois EPA: 0316355065  
 Site Name: Madden/Wells/Darrow Redevelopment (Phase 1-Area 14)  
 NFR Letter: 2006-05-25  
 NFR Letter Date Recorded: 2006-06-27  
 Comprehensive/Focused: Comprehensive  
 Worker Caution: No  
 Acres: 0.23  
 Land Use: Residential or Industrial/Commercial  
 Ground Water Use Restriction: No  
 Highway Authority Agreement: No  
 Ordinance: Yes  
 Industrial - Commercial: No  
 Slab on Grade: No  
 BCT: No  
 Building Slab: Yes  
 Asphalt Used: Yes  
 Concrete Used: Yes  
 Clean Soil 3ft: Yes  
 Clean Soil 10ft: No  
 Alternate Barrier: No

Remediation Applicant Name: Carl Byrd  
 Remediation Applicant Company: Chicago Housing Authority  
 Remediation Applicant Address: 626 west Jackson Boulevard  
 Remediation Applicant City,St,Zip: Chicago, IL  
 Illinois EPA: 0316355065  
 Site Name: Madden/Wells/Darrow Redevelopment (Phase 1-Area 30a)  
 NFR Letter: 2006-07-06  
 NFR Letter Date Recorded: 2006-08-11  
 Comprehensive/Focused: Comprehensive  
 Worker Caution: No  
 Acres: 0.22  
 Land Use: Residential or Industrial/Commercial  
 Ground Water Use Restriction: No  
 Highway Authority Agreement: No  
 Ordinance: Yes  
 Industrial - Commercial: No  
 Slab on Grade: No  
 BCT: No  
 Building Slab: Yes  
 Asphalt Used: No  
 Concrete Used: No  
 Clean Soil 3ft: Yes  
 Clean Soil 10ft: No  
 Alternate Barrier: No

MAP FINDINGS  
FOCUS MAP 4

Map ID      Site      Database(s)      EPA ID Number

---

**MADDEN/WELLS DARROW REDEVELOPMENT (AREA 11) (Continued)**

**S105521108**

Remediation Applicant Name: Carl Byrd  
 Remediation Applicant Company: The Chicago Housing Authority  
 Remediation Applicant Address: 60 East Van Buren Street  
 Remediation Applicant City,St,Zip: Chicago, IL  
 Illinois EPA: 0316355065  
 Site Name: Madden Wells Darrow Redevelopment (Phase 1-Area 18)  
 NFR Letter: 2007-09-13  
 NFR Letter Date Recorded: 2007-09-24  
 Comprehensive/Focused: Comprehensive  
 Worker Caution: No  
 Acres: 0.23  
 Land Use: Residential or Industrial/Commercial  
 Ground Water Use Restriction: No  
 Highway Authority Agreement: No  
 Ordinance: Yes  
 Industrial - Commercial: No  
 Slab on Grade: No  
 BCT: No  
 Building Slab: No  
 Asphalt Used: No  
 Concrete Used: No  
 Clean Soil 3ft: No  
 Clean Soil 10ft: No  
 Alternate Barrier: No

Remediation Applicant Name: Carl Byrd  
 Remediation Applicant Company: The Chicago Housing Authority  
 Remediation Applicant Address: 60 East Van Buren Street  
 Remediation Applicant City,St,Zip: Chicago, IL  
 Illinois EPA: 0316355065  
 Site Name: Madden Wells Darrow Redevelopment (Phase I-Area 15)  
 NFR Letter: 2007-09-14  
 NFR Letter Date Recorded: 2007-09-24  
 Comprehensive/Focused: Comprehensive  
 Worker Caution: No  
 Acres: 0.26  
 Land Use: Residential or Industrial/Commercial  
 Ground Water Use Restriction: No  
 Highway Authority Agreement: No  
 Ordinance: Yes  
 Industrial - Commercial: No  
 Slab on Grade: No  
 BCT: No  
 Building Slab: No  
 Asphalt Used: No  
 Concrete Used: No  
 Clean Soil 3ft: No  
 Clean Soil 10ft: No  
 Alternate Barrier: No

Remediation Applicant Name: Carl Byrd  
 Remediation Applicant Company: The Chicago Housing Authority  
 Remediation Applicant Address: 60 East Van Buren Street  
 Remediation Applicant City,St,Zip: Chicago, IL  
 Illinois EPA: 0316355065  
 Site Name: Madden/Wells Darrow Redevelopment (Phase I-Area 16)  
 NFR Letter: 2007-09-18

MAP FINDINGS  
FOCUS MAP 4

Map ID      Site      Database(s)      EPA ID Number

**MADDEN/WELLS DARROW REDEVELOPMENT (AREA 11) (Continued)**

**S105521108**

NFR Letter Date Recorded: 2007-09-24  
 Comprehensive/Focused: Comprehensive  
 Worker Caution: No  
 Acres: 0.22  
 Land Use: Residential or Industrial/Commercial  
 Ground Water Use Restriction: No  
 Highway Authority Agreement: No  
 Ordinance: Yes  
 Industrial - Commercial: No  
 Slab on Grade: No  
 BCT: No  
 Building Slab: Yes  
 Asphalt Used: Yes  
 Concrete Used: Yes  
 Clean Soil 3ft: Yes  
 Clean Soil 10ft: No  
 Alternate Barrier: No

Remediation Applicant Name: Carl Byrd The Chicago Housing Authority  
 Remediation Applicant Company: 60 East Van Buren Street  
 Remediation Applicant Address: Not reported  
 Remediation Applicant City,St,Zip: 60605  
 Illinois EPA: 0316355065  
 Site Name: Madden-Wells-Darrow Redevelopment (Phase I-Area 20)  
 NFR Letter: 2007-10-25  
 NFR Letter Date Recorded: 2007-11-16  
 Comprehensive/Focused: Comprehensive  
 Worker Caution: Yes  
 Acres: 0.61  
 Land Use: Residential or Industrial/Commercial  
 Ground Water Use Restriction: No  
 Highway Authority Agreement: No  
 Ordinance: Yes  
 Industrial - Commercial: No  
 Slab on Grade: No  
 BCT: No  
 Building Slab: Yes  
 Asphalt Used: Yes  
 Concrete Used: Yes  
 Clean Soil 3ft: Yes  
 Clean Soil 10ft: No  
 Alternate Barrier: No

Remediation Applicant Name: Carl Byrd The Chicago Housing Authority  
 Remediation Applicant Company: 60 East Van Buren Street  
 Remediation Applicant Address: Not reported  
 Remediation Applicant City,St,Zip: 60605  
 Illinois EPA: 0316355065  
 Site Name: Madden-Wells-Darrow Redevelopment (Phase I-Area 22)  
 NFR Letter: 2007-10-23  
 NFR Letter Date Recorded: 2007-11-16  
 Comprehensive/Focused: Comprehensive  
 Worker Caution: No  
 Acres: 0.53  
 Land Use: Residential or Industrial/Commercial  
 Ground Water Use Restriction: No  
 Highway Authority Agreement: No

MAP FINDINGS  
FOCUS MAP 4

Map ID	Site	Database(s)	EPA ID Number
--------	------	-------------	---------------

**MADDEN/WELLS DARROW REDEVELOPMENT (AREA 11) (Continued)**

**S105521108**

Ordinance:	Yes
Industrial - Commercial:	No
Slab on Grade:	No
BCT:	No
Building Slab:	Yes
Asphalt Used:	Yes
Concrete Used:	Yes
Clean Soil 3ft:	Yes
Clean Soil 10ft:	No
Alternate Barrier:	No

Remediation Applicant Name:	Carl Byrd The Chicago Housing Authority
Remediation Applicant Company:	60 East Van Buren Street
Remediation Applicant Address:	Not reported
Remediation Applicant City,St,Zip:	60605
Illinois EPA:	0316355065
Site Name:	Madden-Wells-Darrow Redevelopment (Phase I-Area 21)
NFR Letter:	2007-10-22
NFR Letter Date Recorded:	2007-11-16
Comprehensive/Focused:	Comprehensive
Worker Caution:	Yes
Acres:	0.61
Land Use:	Residential or Industrial/Commercial
Ground Water Use Restriction:	No
Highway Authority Agreement:	No
Ordinance:	Yes
Industrial - Commercial:	No
Slab on Grade:	No
BCT:	No
Building Slab:	Yes
Asphalt Used:	Yes
Concrete Used:	Yes
Clean Soil 3ft:	Yes
Clean Soil 10ft:	No
Alternate Barrier:	No

Remediation Applicant Name:	Carl Byrd The Chicago Housing Authority
Remediation Applicant Company:	60 East Van Buren Street
Remediation Applicant Address:	Not reported
Remediation Applicant City,St,Zip:	60605
Illinois EPA:	0316355065
Site Name:	Madden-Wells-Darrow Redevelopment (Phase I-Area 19)
NFR Letter:	2007-09-25
NFR Letter Date Recorded:	2007-10-12
Comprehensive/Focused:	Comprehensive
Worker Caution:	Yes
Acres:	0.24
Land Use:	Residential or Industrial/Commercial
Ground Water Use Restriction:	No
Highway Authority Agreement:	No
Ordinance:	Yes
Industrial - Commercial:	No
Slab on Grade:	No
BCT:	No
Building Slab:	Yes
Asphalt Used:	Yes
Concrete Used:	Yes

MAP FINDINGS  
FOCUS MAP 4

Map ID      Site      Database(s)      EPA ID Number

**MADDEN/WELLS DARROW REDEVELOPMENT (AREA 11) (Continued)**

**S105521108**

Clean Soil 3ft:                      Yes  
Clean Soil 10ft:                      No  
Alternate Barrier:                      No

Remediation Applicant Name:      Carl Byrd The Chicago Housing Authority  
Remediation Applicant Company:    60 East Van Buren Street  
Remediation Applicant Address:    Not reported  
Remediation Applicant City,St,Zip: 60605  
Illinois EPA:                          0316355065  
Site Name:                              Madden-Wells-Darrow Redevelopment (Phase I-Area17)  
NFR Letter:                            2007-09-26  
NFR Letter Date Recorded:        2007-10-12  
Comprehensive/Focused:            Comprehensive  
Worker Caution:                      No  
Acres:                                    1.56  
Land Use:                                Residential or Industrial/Commercial  
Ground Water Use Restriction:      No  
Highway Authority Agreement:      No  
Ordinance:                              Yes  
Industrial - Commercial:            No  
Slab on Grade:                        No  
BCT:                                      No  
Building Slab:                         Yes  
Asphalt Used:                         Yes  
Concrete Used:                        Yes  
Clean Soil 3ft:                        Yes  
Clean Soil 10ft:                        No  
Alternate Barrier:                      No

Remediation Applicant Name:      Carl Byrd Chicago Housing Authority  
Remediation Applicant Company:    626 West jackson Boulevard  
Remediation Applicant Address:    Not reported  
Remediation Applicant City,St,Zip: 60661  
Illinois EPA:                          0316355065  
Site Name:                              Madden-Wells-Darrow Redevelopment (Phase I-Areas 4, 5, 6 & 7)  
NFR Letter:                            2006-09-20  
NFR Letter Date Recorded:        2006-10-18  
Comprehensive/Focused:            Comprehensive  
Worker Caution:                      Yes  
Acres:                                    1.43  
Land Use:                                Residential or Industrial/Commercial  
Ground Water Use Restriction:      No  
Highway Authority Agreement:      No  
Ordinance:                              Yes  
Industrial - Commercial:            No  
Slab on Grade:                        No  
BCT:                                      No  
Building Slab:                         Yes  
Asphalt Used:                         Yes  
Concrete Used:                        Yes  
Clean Soil 3ft:                        Yes  
Clean Soil 10ft:                        No  
Alternate Barrier:                      No

Remediation Applicant Name:      Carl Byrd Chicago Housing Authority  
Remediation Applicant Company:    626 West jackson Boulevard  
Remediation Applicant Address:    Not reported

MAP FINDINGS  
FOCUS MAP 4

Map ID Site Database(s) EPA ID Number

**MADDEN/WELLS DARROW REDEVELOPMENT (AREA 11) (Continued)**

**S105521108**

Remediation Applicant City,St,Zip: 60661  
 Illinois EPA: 0316355065  
 Site Name: Madden-Wells-Darrow Redevelopment (Phase I-Areas 8, 9, 10 & 13)  
 NFR Letter: 2006-09-21  
 NFR Letter Date Recorded: 2006-10-18  
 Comprehensive/Focused: Comprehensive  
 Worker Caution: Yes  
 Acres: 1.43  
 Land Use: Residential or Industrial/Commercial  
 Ground Water Use Restriction: No  
 Highway Authority Agreement: No  
 Ordinance: Yes  
 Industrial - Commercial: No  
 Slab on Grade: No  
 BCT: No  
 Building Slab: Yes  
 Asphalt Used: Yes  
 Concrete Used: Yes  
 Clean Soil 3ft: Yes  
 Clean Soil 10ft: No  
 Alternate Barrier: No

IL EPA Id: 0316355065  
 US EPA Id: Not reported  
 Longitude: -87.605738  
 Latitude: 41.825783  
 Contact Name: Kari Saba  
 Contact Address: 60 East Van Buren  
 Contact City,St,Zip: Chicago, IL 60605  
 Contact Phone: (312) 913-7612  
 Date Enrolled: 07/05/2002  
 Point Of Contact: Kristy Carlstrom  
 Consultant Company: Carnow, Conibear & Associates, Ltd.  
 Consultant Address: 600 West Van Buren Street  
 Consultant City,St,Zip: Chicago, IL 60607  
 Consultant Phone: (312) 762-2908  
 Proj Mgr Assigned: Jeff Guy  
 Sec. 4 Letter Date: Not reported  
 Active: Yes  
 No Further Remediation Letter Dt: 09/21/2006  
 Remediation Applicant Co: Chicago Housing Authority  
 Effective: True  
 Remediation Applicant Name: Kimberly Worthington  
 Remediation Applicant Company: City of Chicago  
 Remediation Applicant Address: 30 North LaSalle Street  
 Remediation Applicant City,St,Zip: Chicago, IL  
 Illinois EPA: 0316355065  
 Site Name: Madden/Wells Darrow Redevelopment (Area 11)  
 NFR Letter: 2005-06-23  
 NFR Letter Date Recorded: 2005-07-19  
 Comprehensive/Focused: Comprehensive  
 Worker Caution: No  
 Acres: 0.43  
 Land Use: Residential or Industrial/Commercial  
 Ground Water Use Restriction: No  
 Highway Authority Agreement: No

MAP FINDINGS  
FOCUS MAP 4

Map ID	Site	Database(s)	EPA ID Number
--------	------	-------------	---------------

**MADDEN/WELLS DARROW REDEVELOPMENT (AREA 11) (Continued)**

**S105521108**

Ordinance:	Yes
Industrial - Commercial:	No
Slab on Grade:	No
BCT:	No
Building Slab:	Yes
Asphalt Used:	Yes
Concrete Used:	Yes
Clean Soil 3ft:	Yes
Clean Soil 10ft:	No
Alternate Barrier:	No

Remediation Applicant Name:	Kimberly Worthington
Remediation Applicant Company:	City of Chicago
Remediation Applicant Address:	30 North LaSalle Street
Remediation Applicant City,St,Zip:	Chicago, IL
Illinois EPA:	0316355065
Site Name:	Madden/Wells Darrow Redevelopment (Area 12)
NFR Letter:	2005-06-24
NFR Letter Date Recorded:	2005-07-19
Comprehensive/Focused:	Comprehensive
Worker Caution:	Yes
Acres:	0.7
Land Use:	Residential or Industrial/Commercial
Ground Water Use Restriction:	No
Highway Authority Agreement:	No
Ordinance:	Yes
Industrial - Commercial:	No
Slab on Grade:	No
BCT:	No
Building Slab:	Yes
Asphalt Used:	Yes
Concrete Used:	Yes
Clean Soil 3ft:	Yes
Clean Soil 10ft:	No
Alternate Barrier:	No

Remediation Applicant Name:	Carl Byrd
Remediation Applicant Company:	Chicago Housing Authority
Remediation Applicant Address:	626 West Jackson Boulevard
Remediation Applicant City,St,Zip:	Chicago, IL
Illinois EPA:	0316355065
Site Name:	Madden/Wells/Darrow Redevelopment (Phase 1-Area 33)
NFR Letter:	2005-11-01
NFR Letter Date Recorded:	2006-01-30
Comprehensive/Focused:	Comprehensive
Worker Caution:	No
Acres:	0.34
Land Use:	Residential or Industrial/Commercial
Ground Water Use Restriction:	No
Highway Authority Agreement:	No
Ordinance:	Yes
Industrial - Commercial:	No
Slab on Grade:	No
BCT:	No
Building Slab:	No
Asphalt Used:	No
Concrete Used:	No



MAP FINDINGS  
FOCUS MAP 4

Map ID	Site	Database(s)	EPA ID Number
--------	------	-------------	---------------

**MADDEN/WELLS DARROW REDEVELOPMENT (AREA 11) (Continued)**

**S105521108**

Clean Soil 3ft: No  
Clean Soil 10ft: No  
Alternate Barrier: No

Remediation Applicant Name: Carl Byrd  
Remediation Applicant Company: Chicago Housing Authority  
Remediation Applicant Address: 626 West Jackson Boulevard  
Remediation Applicant City,St,Zip: Chicago, IL  
Illinois EPA: 0316355065  
Site Name: Madden/Wells Darrow Redevelopment (Phase 1-Area 1 & 2)  
NFR Letter: 2006-04-19  
NFR Letter Date Recorded: 2006-06-27  
Comprehensive/Focused: Comprehensive  
Worker Caution: No  
Acres: 0.64  
Land Use: Residential or Industrial/Commercial  
Ground Water Use Restriction: No  
Highway Authority Agreement: No  
Ordinance: Yes  
Industrial - Commercial: No  
Slab on Grade: No  
BCT: No  
Building Slab: Yes  
Asphalt Used: Yes  
Concrete Used: Yes  
Clean Soil 3ft: Yes  
Clean Soil 10ft: No  
Alternate Barrier: No

Remediation Applicant Name: Carl Byrd  
Remediation Applicant Company: Chicago Housing Authority  
Remediation Applicant Address: 626 West Jackson Boulevard  
Remediation Applicant City,St,Zip: Chicago, IL  
Illinois EPA: 0316355065  
Site Name: Madden/Wells Darrow Redevelopment (Phase 1-Area 3)  
NFR Letter: 2006-04-20  
NFR Letter Date Recorded: 2006-06-27  
Comprehensive/Focused: Comprehensive  
Worker Caution: No  
Acres: 0.31  
Land Use: Residential or Industrial/Commercial  
Ground Water Use Restriction: No  
Highway Authority Agreement: No  
Ordinance: Yes  
Industrial - Commercial: No  
Slab on Grade: No  
BCT: No  
Building Slab: Yes  
Asphalt Used: Yes  
Concrete Used: Yes  
Clean Soil 3ft: Yes  
Clean Soil 10ft: No  
Alternate Barrier: No

Remediation Applicant Name: Carl Byrd  
Remediation Applicant Company: Chicago Housing Authority  
Remediation Applicant Address: 626 west Jackson Boulevard

MAP FINDINGS  
FOCUS MAP 4

Map ID      Site      Database(s)      EPA ID Number

**MADDEN/WELLS DARROW REDEVELOPMENT (AREA 11) (Continued)**

**S105521108**

Remediation Applicant City,St,Zip: Chicago, IL  
 Illinois EPA: 0316355065  
 Site Name: Madden/Wells/Darrow Redevelopment (Phase 1-Area 14)  
 NFR Letter: 2006-05-25  
 NFR Letter Date Recorded: 2006-06-27  
 Comprehensive/Focused: Comprehensive  
 Worker Caution: No  
 Acres: 0.23  
 Land Use: Residential or Industrial/Commercial  
 Ground Water Use Restriction: No  
 Highway Authority Agreement: No  
 Ordinance: Yes  
 Industrial - Commercial: No  
 Slab on Grade: No  
 BCT: No  
 Building Slab: Yes  
 Asphalt Used: Yes  
 Concrete Used: Yes  
 Clean Soil 3ft: Yes  
 Clean Soil 10ft: No  
 Alternate Barrier: No

Remediation Applicant Name: Carl Byrd  
 Remediation Applicant Company: Chicago Housing Authority  
 Remediation Applicant Address: 626 west Jackson Boulevard  
 Remediation Applicant City,St,Zip: Chicago, IL  
 Illinois EPA: 0316355065  
 Site Name: Madden/Wells/Darrow Redevelopment (Phase 1-Area 30a)  
 NFR Letter: 2006-07-06  
 NFR Letter Date Recorded: 2006-08-11  
 Comprehensive/Focused: Comprehensive  
 Worker Caution: No  
 Acres: 0.22  
 Land Use: Residential or Industrial/Commercial  
 Ground Water Use Restriction: No  
 Highway Authority Agreement: No  
 Ordinance: Yes  
 Industrial - Commercial: No  
 Slab on Grade: No  
 BCT: No  
 Building Slab: Yes  
 Asphalt Used: No  
 Concrete Used: No  
 Clean Soil 3ft: Yes  
 Clean Soil 10ft: No  
 Alternate Barrier: No

Remediation Applicant Name: Carl Byrd  
 Remediation Applicant Company: The Chicago Housing Authority  
 Remediation Applicant Address: 60 East Van Buren Street  
 Remediation Applicant City,St,Zip: Chicago, IL  
 Illinois EPA: 0316355065  
 Site Name: Madden Wells Darrow Redevelopment (Phase 1-Area 18)  
 NFR Letter: 2007-09-13  
 NFR Letter Date Recorded: 2007-09-24  
 Comprehensive/Focused: Comprehensive  
 Worker Caution: No

MAP FINDINGS  
FOCUS MAP 4

Map ID	Site	Database(s)	EPA ID Number
--------	------	-------------	---------------

**MADDEN/WELLS DARROW REDEVELOPMENT (AREA 11) (Continued)**

**S105521108**

Acres: 0.23  
 Land Use: Residential or Industrial/Commercial  
 Ground Water Use Restriction: No  
 Highway Authority Agreement: No  
 Ordinance: Yes  
 Industrial - Commercial: No  
 Slab on Grade: No  
 BCT: No  
 Building Slab: No  
 Asphalt Used: No  
 Concrete Used: No  
 Clean Soil 3ft: No  
 Clean Soil 10ft: No  
 Alternate Barrier: No

Remediation Applicant Name: Carl Byrd  
 Remediation Applicant Company: The Chicago Housing Authority  
 Remediation Applicant Address: 60 East Van Buren Street  
 Remediation Applicant City,St,Zip: Chicago, IL  
 Illinois EPA: 0316355065  
 Site Name: Madden Wells Darrow Redevelopment (Phase I-Area 15)  
 NFR Letter: 2007-09-14  
 NFR Letter Date Recorded: 2007-09-24  
 Comprehensive/Focused: Comprehensive  
 Worker Caution: No

Acres: 0.26  
 Land Use: Residential or Industrial/Commercial  
 Ground Water Use Restriction: No  
 Highway Authority Agreement: No  
 Ordinance: Yes  
 Industrial - Commercial: No  
 Slab on Grade: No  
 BCT: No  
 Building Slab: No  
 Asphalt Used: No  
 Concrete Used: No  
 Clean Soil 3ft: No  
 Clean Soil 10ft: No  
 Alternate Barrier: No

Remediation Applicant Name: Carl Byrd  
 Remediation Applicant Company: The Chicago Housing Authority  
 Remediation Applicant Address: 60 East Van Buren Street  
 Remediation Applicant City,St,Zip: Chicago, IL  
 Illinois EPA: 0316355065  
 Site Name: Madden/Wells Darrow Redevelopment (Phase I-Area 16)  
 NFR Letter: 2007-09-18  
 NFR Letter Date Recorded: 2007-09-24  
 Comprehensive/Focused: Comprehensive  
 Worker Caution: No

Acres: 0.22  
 Land Use: Residential or Industrial/Commercial  
 Ground Water Use Restriction: No  
 Highway Authority Agreement: No  
 Ordinance: Yes  
 Industrial - Commercial: No  
 Slab on Grade: No

MAP FINDINGS  
FOCUS MAP 4

Map ID	Site	Database(s)	EPA ID Number
--------	------	-------------	---------------

**MADDEN/WELLS DARROW REDEVELOPMENT (AREA 11) (Continued)**

**S105521108**

BCT: No  
 Building Slab: Yes  
 Asphalt Used: Yes  
 Concrete Used: Yes  
 Clean Soil 3ft: Yes  
 Clean Soil 10ft: No  
 Alternate Barrier: No

Remediation Applicant Name: Carl Byrd The Chicago Housing Authority  
 Remediation Applicant Company: 60 East Van Buren Street  
 Remediation Applicant Address: Not reported  
 Remediation Applicant City,St,Zip: 60605  
 Illinois EPA: 0316355065  
 Site Name: Madden-Wells-Darrow Redevelopment (Phase I-Area 20)  
 NFR Letter: 2007-10-25  
 NFR Letter Date Recorded: 2007-11-16  
 Comprehensive/Focused: Comprehensive  
 Worker Caution: Yes  
 Acres: 0.61  
 Land Use: Residential or Industrial/Commercial  
 Ground Water Use Restriction: No  
 Highway Authority Agreement: No  
 Ordinance: Yes  
 Industrial - Commercial: No  
 Slab on Grade: No  
 BCT: No  
 Building Slab: Yes  
 Asphalt Used: Yes  
 Concrete Used: Yes  
 Clean Soil 3ft: Yes  
 Clean Soil 10ft: No  
 Alternate Barrier: No

Remediation Applicant Name: Carl Byrd The Chicago Housing Authority  
 Remediation Applicant Company: 60 East Van Buren Street  
 Remediation Applicant Address: Not reported  
 Remediation Applicant City,St,Zip: 60605  
 Illinois EPA: 0316355065  
 Site Name: Madden-Wells-Darrow Redevelopment (Phase I-Area 22)  
 NFR Letter: 2007-10-23  
 NFR Letter Date Recorded: 2007-11-16  
 Comprehensive/Focused: Comprehensive  
 Worker Caution: No  
 Acres: 0.53  
 Land Use: Residential or Industrial/Commercial  
 Ground Water Use Restriction: No  
 Highway Authority Agreement: No  
 Ordinance: Yes  
 Industrial - Commercial: No  
 Slab on Grade: No  
 BCT: No  
 Building Slab: Yes  
 Asphalt Used: Yes  
 Concrete Used: Yes  
 Clean Soil 3ft: Yes  
 Clean Soil 10ft: No  
 Alternate Barrier: No

MAP FINDINGS  
FOCUS MAP 4

Map ID Site Database(s) EPA ID Number

**MADDEN/WELLS DARROW REDEVELOPMENT (AREA 11) (Continued)**

**S105521108**

Remediation Applicant Name: Carl Byrd The Chicago Housing Authority  
 Remediation Applicant Company: 60 East Van Buren Street  
 Remediation Applicant Address: Not reported  
 Remediation Applicant City,St,Zip: 60605  
 Illinois EPA: 0316355065  
 Site Name: Madden-Wells-Darrow Redevelopment (Phase I-Area 21)  
 NFR Letter: 2007-10-22  
 NFR Letter Date Recorded: 2007-11-16  
 Comprehensive/Focused: Comprehensive  
 Worker Caution: Yes  
 Acres: 0.61  
 Land Use: Residential or Industrial/Commercial  
 Ground Water Use Restriction: No  
 Highway Authority Agreement: No  
 Ordinance: Yes  
 Industrial - Commercial: No  
 Slab on Grade: No  
 BCT: No  
 Building Slab: Yes  
 Asphalt Used: Yes  
 Concrete Used: Yes  
 Clean Soil 3ft: Yes  
 Clean Soil 10ft: No  
 Alternate Barrier: No

Remediation Applicant Name: Carl Byrd The Chicago Housing Authority  
 Remediation Applicant Company: 60 East Van Buren Street  
 Remediation Applicant Address: Not reported  
 Remediation Applicant City,St,Zip: 60605  
 Illinois EPA: 0316355065  
 Site Name: Madden-Wells-Darrow Redevelopment (Phase I-Area 19)  
 NFR Letter: 2007-09-25  
 NFR Letter Date Recorded: 2007-10-12  
 Comprehensive/Focused: Comprehensive  
 Worker Caution: Yes  
 Acres: 0.24  
 Land Use: Residential or Industrial/Commercial  
 Ground Water Use Restriction: No  
 Highway Authority Agreement: No  
 Ordinance: Yes  
 Industrial - Commercial: No  
 Slab on Grade: No  
 BCT: No  
 Building Slab: Yes  
 Asphalt Used: Yes  
 Concrete Used: Yes  
 Clean Soil 3ft: Yes  
 Clean Soil 10ft: No  
 Alternate Barrier: No

Remediation Applicant Name: Carl Byrd The Chicago Housing Authority  
 Remediation Applicant Company: 60 East Van Buren Street  
 Remediation Applicant Address: Not reported  
 Remediation Applicant City,St,Zip: 60605  
 Illinois EPA: 0316355065  
 Site Name: Madden-Wells-Darrow Redevelopment (Phase I-Area17)  
 NFR Letter: 2007-09-26

MAP FINDINGS  
FOCUS MAP 4

Map ID      Site      Database(s)      EPA ID Number

---

**MADDEN/WELLS DARROW REDEVELOPMENT (AREA 11) (Continued)**

**S105521108**

NFR Letter Date Recorded: 2007-10-12  
 Comprehensive/Focused: Comprehensive  
 Worker Caution: No  
 Acres: 1.56  
 Land Use: Residential or Industrial/Commercial  
 Ground Water Use Restriction: No  
 Highway Authority Agreement: No  
 Ordinance: Yes  
 Industrial - Commercial: No  
 Slab on Grade: No  
 BCT: No  
 Building Slab: Yes  
 Asphalt Used: Yes  
 Concrete Used: Yes  
 Clean Soil 3ft: Yes  
 Clean Soil 10ft: No  
 Alternate Barrier: No

Remediation Applicant Name: Carl Byrd Chicago Housing Authority  
 Remediation Applicant Company: 626 West Jackson Boulevard  
 Remediation Applicant Address: Not reported  
 Remediation Applicant City,St,Zip: 60661  
 Illinois EPA: 0316355065  
 Site Name: Madden-Wells-Darrow Redevelopment (Phase I-Areas 4, 5, 6 & 7)  
 NFR Letter: 2006-09-20  
 NFR Letter Date Recorded: 2006-10-18  
 Comprehensive/Focused: Comprehensive  
 Worker Caution: Yes  
 Acres: 1.43  
 Land Use: Residential or Industrial/Commercial  
 Ground Water Use Restriction: No  
 Highway Authority Agreement: No  
 Ordinance: Yes  
 Industrial - Commercial: No  
 Slab on Grade: No  
 BCT: No  
 Building Slab: Yes  
 Asphalt Used: Yes  
 Concrete Used: Yes  
 Clean Soil 3ft: Yes  
 Clean Soil 10ft: No  
 Alternate Barrier: No

Remediation Applicant Name: Carl Byrd Chicago Housing Authority  
 Remediation Applicant Company: 626 West Jackson Boulevard  
 Remediation Applicant Address: Not reported  
 Remediation Applicant City,St,Zip: 60661  
 Illinois EPA: 0316355065  
 Site Name: Madden-Wells-Darrow Redevelopment (Phase I-Areas 8, 9, 10 & 13)  
 NFR Letter: 2006-09-21  
 NFR Letter Date Recorded: 2006-10-18  
 Comprehensive/Focused: Comprehensive  
 Worker Caution: Yes  
 Acres: 1.43  
 Land Use: Residential or Industrial/Commercial  
 Ground Water Use Restriction: No  
 Highway Authority Agreement: No

MAP FINDINGS  
FOCUS MAP 4

Map ID	Site	Database(s)	EPA ID Number
--------	------	-------------	---------------

**MADDEN/WELLS DARROW REDEVELOPMENT (AREA 11) (Continued)**

**S105521108**

Ordinance:	Yes
Industrial - Commercial:	No
Slab on Grade:	No
BCT:	No
Building Slab:	Yes
Asphalt Used:	Yes
Concrete Used:	Yes
Clean Soil 3ft:	Yes
Clean Soil 10ft:	No
Alternate Barrier:	No

IL EPA Id:	0316355065
US EPA Id:	Not reported
Longitude:	-87.605738
Latitude:	41.825783
Contact Name:	Kari Saba
Contact Address:	60 East Van Buren
Contact City,St,Zip:	Chicago, IL 60605
Contact Phone:	(312) 913-7612
Date Enrolled:	07/05/2002
Point Of Contact:	Kristy Carlstrom
Consultant Company:	Carnow, Conibear & Associates, Ltd.
Consultant Address:	600 West Van Buren Street
Consultant City,St,Zip:	Chicago, IL 60607
Consultant Phone:	(312) 762-2908
Proj Mgr Assigned:	Jeff Guy
Sec. 4 Letter Date:	Not reported
Active:	Yes
No Further Remediation Letter Dt:	08/14/2007
Remediation Applicant Co:	Chicago Housing Authority
Effective:	False
Remediation Applicant Name:	Kimberly Worthington
Remediation Applicant Company:	City of Chicago
Remediation Applicant Address:	30 North LaSalle Street
Remediation Applicant City,St,Zip:	Chicago, IL
Illinois EPA:	0316355065
Site Name:	Madden/Wells Darrow Redevelopment (Area 11)
NFR Letter:	2005-06-23
NFR Letter Date Recorded:	2005-07-19
Comprehensive/Focused:	Comprehensive
Worker Caution:	No
Acres:	0.43
Land Use:	Residential or Industrial/Commercial
Ground Water Use Restriction:	No
Highway Authority Agreement:	No
Ordinance:	Yes
Industrial - Commercial:	No
Slab on Grade:	No
BCT:	No
Building Slab:	Yes
Asphalt Used:	Yes
Concrete Used:	Yes
Clean Soil 3ft:	Yes
Clean Soil 10ft:	No
Alternate Barrier:	No

MAP FINDINGS  
FOCUS MAP 4

Map ID	Site	Database(s)	EPA ID Number
--------	------	-------------	---------------

**MADDEN/WELLS DARROW REDEVELOPMENT (AREA 11) (Continued)**

**S105521108**

Remediation Applicant Name: Kimberly Worthington  
 Remediation Applicant Company: City of Chicago  
 Remediation Applicant Address: 30 North LaSalle Street  
 Remediation Applicant City,St,Zip: Chicago, IL  
 Illinois EPA: 0316355065  
 Site Name: Madden/Wells Darrow Redevelopment (Area 12)  
 NFR Letter: 2005-06-24  
 NFR Letter Date Recorded: 2005-07-19  
 Comprehensive/Focused: Comprehensive  
 Worker Caution: Yes  
 Acres: 0.7  
 Land Use: Residential or Industrial/Commercial  
 Ground Water Use Restriction: No  
 Highway Authority Agreement: No  
 Ordinance: Yes  
 Industrial - Commercial: No  
 Slab on Grade: No  
 BCT: No  
 Building Slab: Yes  
 Asphalt Used: Yes  
 Concrete Used: Yes  
 Clean Soil 3ft: Yes  
 Clean Soil 10ft: No  
 Alternate Barrier: No

Remediation Applicant Name: Carl Byrd  
 Remediation Applicant Company: Chicago Housing Authority  
 Remediation Applicant Address: 626 West Jackson Boulevard  
 Remediation Applicant City,St,Zip: Chicago, IL  
 Illinois EPA: 0316355065  
 Site Name: Madden/Wells/Darrow Redevelopment (Phase 1-Area 33)  
 NFR Letter: 2005-11-01  
 NFR Letter Date Recorded: 2006-01-30  
 Comprehensive/Focused: Comprehensive  
 Worker Caution: No  
 Acres: 0.34  
 Land Use: Residential or Industrial/Commercial  
 Ground Water Use Restriction: No  
 Highway Authority Agreement: No  
 Ordinance: Yes  
 Industrial - Commercial: No  
 Slab on Grade: No  
 BCT: No  
 Building Slab: No  
 Asphalt Used: No  
 Concrete Used: No  
 Clean Soil 3ft: No  
 Clean Soil 10ft: No  
 Alternate Barrier: No

Remediation Applicant Name: Carl Byrd  
 Remediation Applicant Company: Chicago Housing Authority  
 Remediation Applicant Address: 626 West Jackson Boulevard  
 Remediation Applicant City,St,Zip: Chicago, IL  
 Illinois EPA: 0316355065  
 Site Name: Madden/Wells Darrow Redevelopment (Phase 1-Area 1 & 2)  
 NFR Letter: 2006-04-19



MAP FINDINGS  
FOCUS MAP 4

Map ID      Site      Database(s)      EPA ID Number

---

**MADDEN/WELLS DARROW REDEVELOPMENT (AREA 11) (Continued)**

**S105521108**

NFR Letter Date Recorded: 2006-06-27  
 Comprehensive/Focused: Comprehensive  
 Worker Caution: No  
 Acres: 0.64  
 Land Use: Residential or Industrial/Commercial  
 Ground Water Use Restriction: No  
 Highway Authority Agreement: No  
 Ordinance: Yes  
 Industrial - Commercial: No  
 Slab on Grade: No  
 BCT: No  
 Building Slab: Yes  
 Asphalt Used: Yes  
 Concrete Used: Yes  
 Clean Soil 3ft: Yes  
 Clean Soil 10ft: No  
 Alternate Barrier: No

Remediation Applicant Name: Carl Byrd  
 Remediation Applicant Company: Chicago Housing Authority  
 Remediation Applicant Address: 626 West Jackson Boulevard  
 Remediation Applicant City,St,Zip: Chicago, IL  
 Illinois EPA: 0316355065  
 Site Name: Madden/Wells Darrow Redevelopment (Phase 1-Area 3)  
 NFR Letter: 2006-04-20  
 NFR Letter Date Recorded: 2006-06-27  
 Comprehensive/Focused: Comprehensive  
 Worker Caution: No  
 Acres: 0.31  
 Land Use: Residential or Industrial/Commercial  
 Ground Water Use Restriction: No  
 Highway Authority Agreement: No  
 Ordinance: Yes  
 Industrial - Commercial: No  
 Slab on Grade: No  
 BCT: No  
 Building Slab: Yes  
 Asphalt Used: Yes  
 Concrete Used: Yes  
 Clean Soil 3ft: Yes  
 Clean Soil 10ft: No  
 Alternate Barrier: No

Remediation Applicant Name: Carl Byrd  
 Remediation Applicant Company: Chicago Housing Authority  
 Remediation Applicant Address: 626 west Jackson Boulevard  
 Remediation Applicant City,St,Zip: Chicago, IL  
 Illinois EPA: 0316355065  
 Site Name: Madden/Wells/Darrow Redevelopment (Phase 1-Area 14)  
 NFR Letter: 2006-05-25  
 NFR Letter Date Recorded: 2006-06-27  
 Comprehensive/Focused: Comprehensive  
 Worker Caution: No  
 Acres: 0.23  
 Land Use: Residential or Industrial/Commercial  
 Ground Water Use Restriction: No  
 Highway Authority Agreement: No

MAP FINDINGS  
FOCUS MAP 4

Map ID	Site	Database(s)	EPA ID Number
--------	------	-------------	---------------

**MADDEN/WELLS DARROW REDEVELOPMENT (AREA 11) (Continued)**

**S105521108**

Ordinance:	Yes
Industrial - Commercial:	No
Slab on Grade:	No
BCT:	No
Building Slab:	Yes
Asphalt Used:	Yes
Concrete Used:	Yes
Clean Soil 3ft:	Yes
Clean Soil 10ft:	No
Alternate Barrier:	No

Remediation Applicant Name:	Carl Byrd
Remediation Applicant Company:	Chicago Housing Authority
Remediation Applicant Address:	626 west Jackson Boulevard
Remediation Applicant City,St,Zip:	Chicago, IL
Illinois EPA:	0316355065
Site Name:	Madden/Wells/Darrow Redevelopment (Phase 1-Area 30a)
NFR Letter:	2006-07-06
NFR Letter Date Recorded:	2006-08-11
Comprehensive/Focused:	Comprehensive
Worker Caution:	No
Acres:	0.22
Land Use:	Residential or Industrial/Commercial
Ground Water Use Restriction:	No
Highway Authority Agreement:	No
Ordinance:	Yes
Industrial - Commercial:	No
Slab on Grade:	No
BCT:	No
Building Slab:	Yes
Asphalt Used:	No
Concrete Used:	No
Clean Soil 3ft:	Yes
Clean Soil 10ft:	No
Alternate Barrier:	No

Remediation Applicant Name:	Carl Byrd
Remediation Applicant Company:	The Chicago Housing Authority
Remediation Applicant Address:	60 East Van Buren Street
Remediation Applicant City,St,Zip:	Chicago, IL
Illinois EPA:	0316355065
Site Name:	Madden Wells Darrow Redevelopment (Phase 1-Area 18)
NFR Letter:	2007-09-13
NFR Letter Date Recorded:	2007-09-24
Comprehensive/Focused:	Comprehensive
Worker Caution:	No
Acres:	0.23
Land Use:	Residential or Industrial/Commercial
Ground Water Use Restriction:	No
Highway Authority Agreement:	No
Ordinance:	Yes
Industrial - Commercial:	No
Slab on Grade:	No
BCT:	No
Building Slab:	No
Asphalt Used:	No
Concrete Used:	No

MAP FINDINGS  
FOCUS MAP 4

Map ID      Site      Database(s)      EPA ID Number

**MADDEN/WELLS DARROW REDEVELOPMENT (AREA 11) (Continued)**

**S105521108**

Clean Soil 3ft:                      No  
Clean Soil 10ft:                      No  
Alternate Barrier:                      No

Remediation Applicant Name:      Carl Byrd  
Remediation Applicant Company:    The Chicago Housing Authority  
Remediation Applicant Address:    60 East Van Buren Street  
Remediation Applicant City,St,Zip: Chicago, IL  
Illinois EPA:                          0316355065  
Site Name:                              Madden Wells Darrow Redevelopment (Phase I-Area 15)  
NFR Letter:                              2007-09-14  
NFR Letter Date Recorded:          2007-09-24  
Comprehensive/Focused:              Comprehensive  
Worker Caution:                      No  
Acres:                                      0.26  
Land Use:                                Residential or Industrial/Commercial  
Ground Water Use Restriction:      No  
Highway Authority Agreement:      No  
Ordinance:                              Yes  
Industrial - Commercial:              No  
Slab on Grade:                          No  
BCT:                                        No  
Building Slab:                          No  
Asphalt Used:                          No  
Concrete Used:                          No  
Clean Soil 3ft:                          No  
Clean Soil 10ft:                        No  
Alternate Barrier:                      No

Remediation Applicant Name:      Carl Byrd  
Remediation Applicant Company:    The Chicago Housing Authority  
Remediation Applicant Address:    60 East Van Buren Street  
Remediation Applicant City,St,Zip: Chicago, IL  
Illinois EPA:                          0316355065  
Site Name:                              Madden/Wells Darrow Redevelopment (Phase I-Area 16)  
NFR Letter:                              2007-09-18  
NFR Letter Date Recorded:          2007-09-24  
Comprehensive/Focused:              Comprehensive  
Worker Caution:                      No  
Acres:                                      0.22  
Land Use:                                Residential or Industrial/Commercial  
Ground Water Use Restriction:      No  
Highway Authority Agreement:      No  
Ordinance:                              Yes  
Industrial - Commercial:              No  
Slab on Grade:                          No  
BCT:                                        No  
Building Slab:                          Yes  
Asphalt Used:                          Yes  
Concrete Used:                          Yes  
Clean Soil 3ft:                          Yes  
Clean Soil 10ft:                        No  
Alternate Barrier:                      No

Remediation Applicant Name:      Carl Byrd The Chicago Housing Authority  
Remediation Applicant Company:    60 East Van Buren Street  
Remediation Applicant Address:    Not reported

MAP FINDINGS  
FOCUS MAP 4

Map ID      Site      Database(s)      EPA ID Number

**MADDEN/WELLS DARROW REDEVELOPMENT (AREA 11) (Continued)**

**S105521108**

Remediation Applicant City,St,Zip: 60605  
 Illinois EPA: 0316355065  
 Site Name: Madden-Wells-Darrow Redevelopment (Phase I-Area 20)  
 NFR Letter: 2007-10-25  
 NFR Letter Date Recorded: 2007-11-16  
 Comprehensive/Focused: Comprehensive  
 Worker Caution: Yes  
 Acres: 0.61  
 Land Use: Residential or Industrial/Commercial  
 Ground Water Use Restriction: No  
 Highway Authority Agreement: No  
 Ordinance: Yes  
 Industrial - Commercial: No  
 Slab on Grade: No  
 BCT: No  
 Building Slab: Yes  
 Asphalt Used: Yes  
 Concrete Used: Yes  
 Clean Soil 3ft: Yes  
 Clean Soil 10ft: No  
 Alternate Barrier: No

Remediation Applicant Name: Carl Byrd The Chicago Housing Authority  
 Remediation Applicant Company: 60 East Van Buren Street  
 Remediation Applicant Address: Not reported  
 Remediation Applicant City,St,Zip: 60605  
 Illinois EPA: 0316355065  
 Site Name: Madden-Wells-Darrow Redevelopment (Phase I-Area 22)  
 NFR Letter: 2007-10-23  
 NFR Letter Date Recorded: 2007-11-16  
 Comprehensive/Focused: Comprehensive  
 Worker Caution: No  
 Acres: 0.53  
 Land Use: Residential or Industrial/Commercial  
 Ground Water Use Restriction: No  
 Highway Authority Agreement: No  
 Ordinance: Yes  
 Industrial - Commercial: No  
 Slab on Grade: No  
 BCT: No  
 Building Slab: Yes  
 Asphalt Used: Yes  
 Concrete Used: Yes  
 Clean Soil 3ft: Yes  
 Clean Soil 10ft: No  
 Alternate Barrier: No

Remediation Applicant Name: Carl Byrd The Chicago Housing Authority  
 Remediation Applicant Company: 60 East Van Buren Street  
 Remediation Applicant Address: Not reported  
 Remediation Applicant City,St,Zip: 60605  
 Illinois EPA: 0316355065  
 Site Name: Madden-Wells-Darrow Redevelopment (Phase I-Area 21)  
 NFR Letter: 2007-10-22  
 NFR Letter Date Recorded: 2007-11-16  
 Comprehensive/Focused: Comprehensive  
 Worker Caution: Yes

MAP FINDINGS  
FOCUS MAP 4

Map ID Site Database(s) EPA ID Number

**MADDEN/WELLS DARROW REDEVELOPMENT (AREA 11) (Continued)**

**S105521108**

Acres: 0.61  
 Land Use: Residential or Industrial/Commercial  
 Ground Water Use Restriction: No  
 Highway Authority Agreement: No  
 Ordinance: Yes  
 Industrial - Commercial: No  
 Slab on Grade: No  
 BCT: No  
 Building Slab: Yes  
 Asphalt Used: Yes  
 Concrete Used: Yes  
 Clean Soil 3ft: Yes  
 Clean Soil 10ft: No  
 Alternate Barrier: No

Remediation Applicant Name: Carl Byrd The Chicago Housing Authority  
 Remediation Applicant Company: 60 East Van Buren Street  
 Remediation Applicant Address: Not reported  
 Remediation Applicant City,St,Zip: 60605  
 Illinois EPA: 0316355065  
 Site Name: Madden-Wells-Darrow Redevelopment (Phase I-Area 19)  
 NFR Letter: 2007-09-25  
 NFR Letter Date Recorded: 2007-10-12  
 Comprehensive/Focused: Comprehensive  
 Worker Caution: Yes

Acres: 0.24  
 Land Use: Residential or Industrial/Commercial  
 Ground Water Use Restriction: No  
 Highway Authority Agreement: No  
 Ordinance: Yes  
 Industrial - Commercial: No  
 Slab on Grade: No  
 BCT: No  
 Building Slab: Yes  
 Asphalt Used: Yes  
 Concrete Used: Yes  
 Clean Soil 3ft: Yes  
 Clean Soil 10ft: No  
 Alternate Barrier: No

Remediation Applicant Name: Carl Byrd The Chicago Housing Authority  
 Remediation Applicant Company: 60 East Van Buren Street  
 Remediation Applicant Address: Not reported  
 Remediation Applicant City,St,Zip: 60605  
 Illinois EPA: 0316355065  
 Site Name: Madden-Wells-Darrow Redevelopment (Phase I-Area17)  
 NFR Letter: 2007-09-26  
 NFR Letter Date Recorded: 2007-10-12  
 Comprehensive/Focused: Comprehensive  
 Worker Caution: No

Acres: 1.56  
 Land Use: Residential or Industrial/Commercial  
 Ground Water Use Restriction: No  
 Highway Authority Agreement: No  
 Ordinance: Yes  
 Industrial - Commercial: No  
 Slab on Grade: No

MAP FINDINGS  
FOCUS MAP 4

Map ID	Site	Database(s)	EPA ID Number
--------	------	-------------	---------------

**MADDEN/WELLS DARROW REDEVELOPMENT (AREA 11) (Continued)**

**S105521108**

BCT: No  
 Building Slab: Yes  
 Asphalt Used: Yes  
 Concrete Used: Yes  
 Clean Soil 3ft: Yes  
 Clean Soil 10ft: No  
 Alternate Barrier: No

Remediation Applicant Name: Carl Byrd Chicago Housing Authority  
 Remediation Applicant Company: 626 West Jackson Boulevard  
 Remediation Applicant Address: Not reported  
 Remediation Applicant City,St,Zip: 60661  
 Illinois EPA: 0316355065  
 Site Name: Madden-Wells-Darrow Redevelopment (Phase I-Areas 4, 5, 6 & 7)  
 NFR Letter: 2006-09-20  
 NFR Letter Date Recorded: 2006-10-18  
 Comprehensive/Focused: Comprehensive  
 Worker Caution: Yes  
 Acres: 1.43  
 Land Use: Residential or Industrial/Commercial  
 Ground Water Use Restriction: No  
 Highway Authority Agreement: No  
 Ordinance: Yes  
 Industrial - Commercial: No  
 Slab on Grade: No  
 BCT: No  
 Building Slab: Yes  
 Asphalt Used: Yes  
 Concrete Used: Yes  
 Clean Soil 3ft: Yes  
 Clean Soil 10ft: No  
 Alternate Barrier: No

Remediation Applicant Name: Carl Byrd Chicago Housing Authority  
 Remediation Applicant Company: 626 West Jackson Boulevard  
 Remediation Applicant Address: Not reported  
 Remediation Applicant City,St,Zip: 60661  
 Illinois EPA: 0316355065  
 Site Name: Madden-Wells-Darrow Redevelopment (Phase I-Areas 8, 9, 10 & 13)  
 NFR Letter: 2006-09-21  
 NFR Letter Date Recorded: 2006-10-18  
 Comprehensive/Focused: Comprehensive  
 Worker Caution: Yes  
 Acres: 1.43  
 Land Use: Residential or Industrial/Commercial  
 Ground Water Use Restriction: No  
 Highway Authority Agreement: No  
 Ordinance: Yes  
 Industrial - Commercial: No  
 Slab on Grade: No  
 BCT: No  
 Building Slab: Yes  
 Asphalt Used: Yes  
 Concrete Used: Yes  
 Clean Soil 3ft: Yes  
 Clean Soil 10ft: No  
 Alternate Barrier: No

MAP FINDINGS  
FOCUS MAP 4

Map ID      Site      Database(s)      EPA ID Number

**MADDEN/WELLS DARROW REDEVELOPMENT (AREA 11) (Continued)**

**S105521108**

IL EPA Id: 0316355065  
 US EPA Id: Not reported  
 Longitude: -87.605738  
 Latitude: 41.825783  
 Contact Name: Kari Saba  
 Contact Address: 60 East Van Buren  
 Contact City,St,Zip: Chicago, IL 60605  
 Contact Phone: (312) 913-7612  
 Date Enrolled: 07/05/2002  
 Point Of Contact: John Geiger  
 Consultant Company: Environmental Design International Inc.  
 Consultant Address: 33 West Monroe  
 Consultant City,St,Zip: Chicago, IL 60603  
 Consultant Phone: (312) 345-1400 Ext. 128  
 Proj Mgr Assigned: Jeff Guy  
 Sec. 4 Letter Date: Not reported  
 Active: Yes  
 No Further Remediation Letter Dt: 09/21/2006  
 Remediation Applicant Co: Chicago Housing Authority  
 Effective: True  
 Remediation Applicant Name: Kimberly Worthington  
 Remediation Applicant Company: City of Chicago  
 Remediation Applicant Address: 30 North LaSalle Street  
 Remediation Applicant City,St,Zip: Chicago, IL  
 Illinois EPA: 0316355065  
 Site Name: Madden/Wells Darrow Redevelopment (Area 11)  
 NFR Letter: 2005-06-23  
 NFR Letter Date Recorded: 2005-07-19  
 Comprehensive/Focused: Comprehensive  
 Worker Caution: No  
 Acres: 0.43  
 Land Use: Residential or Industrial/Commercial  
 Ground Water Use Restriction: No  
 Highway Authority Agreement: No  
 Ordinance: Yes  
 Industrial - Commercial: No  
 Slab on Grade: No  
 BCT: No  
 Building Slab: Yes  
 Asphalt Used: Yes  
 Concrete Used: Yes  
 Clean Soil 3ft: Yes  
 Clean Soil 10ft: No  
 Alternate Barrier: No

Remediation Applicant Name: Kimberly Worthington  
 Remediation Applicant Company: City of Chicago  
 Remediation Applicant Address: 30 North LaSalle Street  
 Remediation Applicant City,St,Zip: Chicago, IL  
 Illinois EPA: 0316355065  
 Site Name: Madden/Wells Darrow Redevelopment (Area 12)  
 NFR Letter: 2005-06-24  
 NFR Letter Date Recorded: 2005-07-19  
 Comprehensive/Focused: Comprehensive  
 Worker Caution: Yes  
 Acres: 0.7  
 Land Use: Residential or Industrial/Commercial

MAP FINDINGS  
FOCUS MAP 4

Map ID      Site      Database(s)      EPA ID Number

---

**MADDEN/WELLS DARROW REDEVELOPMENT (AREA 11) (Continued)**

**S105521108**

Ground Water Use Restriction: No  
 Highway Authority Agreement: No  
 Ordinance: Yes  
 Industrial - Commercial: No  
 Slab on Grade: No  
 BCT: No  
 Building Slab: Yes  
 Asphalt Used: Yes  
 Concrete Used: Yes  
 Clean Soil 3ft: Yes  
 Clean Soil 10ft: No  
 Alternate Barrier: No

Remediation Applicant Name: Carl Byrd  
 Remediation Applicant Company: Chicago Housing Authority  
 Remediation Applicant Address: 626 West Jackson Boulevard  
 Remediation Applicant City,St,Zip: Chicago, IL  
 Illinois EPA: 0316355065  
 Site Name: Madden/Wells/Darrow Redevelopment (Phase 1-Area 33)  
 NFR Letter: 2005-11-01  
 NFR Letter Date Recorded: 2006-01-30  
 Comprehensive/Focused: Comprehensive  
 Worker Caution: No  
 Acres: 0.34  
 Land Use: Residential or Industrial/Commercial  
 Ground Water Use Restriction: No  
 Highway Authority Agreement: No  
 Ordinance: Yes  
 Industrial - Commercial: No  
 Slab on Grade: No  
 BCT: No  
 Building Slab: No  
 Asphalt Used: No  
 Concrete Used: No  
 Clean Soil 3ft: No  
 Clean Soil 10ft: No  
 Alternate Barrier: No

Remediation Applicant Name: Carl Byrd  
 Remediation Applicant Company: Chicago Housing Authority  
 Remediation Applicant Address: 626 West Jackson Boulevard  
 Remediation Applicant City,St,Zip: Chicago, IL  
 Illinois EPA: 0316355065  
 Site Name: Madden/Wells Darrow Redevelopment (Phase 1-Area 1 & 2)  
 NFR Letter: 2006-04-19  
 NFR Letter Date Recorded: 2006-06-27  
 Comprehensive/Focused: Comprehensive  
 Worker Caution: No  
 Acres: 0.64  
 Land Use: Residential or Industrial/Commercial  
 Ground Water Use Restriction: No  
 Highway Authority Agreement: No  
 Ordinance: Yes  
 Industrial - Commercial: No  
 Slab on Grade: No  
 BCT: No  
 Building Slab: Yes



MAP FINDINGS  
FOCUS MAP 4

Map ID      Site      Database(s)      EPA ID Number

---

**MADDEN/WELLS DARROW REDEVELOPMENT (AREA 11) (Continued)**

**S105521108**

Asphalt Used:                      Yes  
 Concrete Used:                    Yes  
 Clean Soil 3ft:                    Yes  
 Clean Soil 10ft:                  No  
 Alternate Barrier:                No

Remediation Applicant Name:    Carl Byrd  
 Remediation Applicant Company: Chicago Housing Authority  
 Remediation Applicant Address: 626 West Jackson Boulevard  
 Remediation Applicant City,St,Zip: Chicago, IL  
 Illinois EPA:                        0316355065  
 Site Name:                          Madden/Wells Darrow Redevelopment (Phase 1-Area 3)  
 NFR Letter:                        2006-04-20  
 NFR Letter Date Recorded:      2006-06-27  
 Comprehensive/Focused:        Comprehensive  
 Worker Caution:                 No  
 Acres:                                0.31  
 Land Use:                            Residential or Industrial/Commercial  
 Ground Water Use Restriction:   No  
 Highway Authority Agreement:   No  
 Ordinance:                         Yes  
 Industrial - Commercial:        No  
 Slab on Grade:                    No  
 BCT:                                 No  
 Building Slab:                    Yes  
 Asphalt Used:                      Yes  
 Concrete Used:                    Yes  
 Clean Soil 3ft:                    Yes  
 Clean Soil 10ft:                  No  
 Alternate Barrier:                No

Remediation Applicant Name:    Carl Byrd  
 Remediation Applicant Company: Chicago Housing Authority  
 Remediation Applicant Address: 626 west Jackson Boulevard  
 Remediation Applicant City,St,Zip: Chicago, IL  
 Illinois EPA:                        0316355065  
 Site Name:                          Madden/Wells/Darrow Redevelopment (Phase 1-Area 14)  
 NFR Letter:                        2006-05-25  
 NFR Letter Date Recorded:      2006-06-27  
 Comprehensive/Focused:        Comprehensive  
 Worker Caution:                 No  
 Acres:                                0.23  
 Land Use:                            Residential or Industrial/Commercial  
 Ground Water Use Restriction:   No  
 Highway Authority Agreement:   No  
 Ordinance:                         Yes  
 Industrial - Commercial:        No  
 Slab on Grade:                    No  
 BCT:                                 No  
 Building Slab:                    Yes  
 Asphalt Used:                      Yes  
 Concrete Used:                    Yes  
 Clean Soil 3ft:                    Yes  
 Clean Soil 10ft:                  No  
 Alternate Barrier:                No

Remediation Applicant Name:    Carl Byrd

MAP FINDINGS  
FOCUS MAP 4

Map ID      Site      Database(s)      EPA ID Number

**MADDEN/WELLS DARROW REDEVELOPMENT (AREA 11) (Continued)**

**S105521108**

Remediation Applicant Company: Chicago Housing Authority  
 Remediation Applicant Address: 626 west Jackson Boulevard  
 Remediation Applicant City,St,Zip: Chicago, IL  
 Illinois EPA: 0316355065  
 Site Name: Madden/Wells/Darrow Redevelopment (Phase 1-Area 30a)  
 NFR Letter: 2006-07-06  
 NFR Letter Date Recorded: 2006-08-11  
 Comprehensive/Focused: Comprehensive  
 Worker Caution: No  
 Acres: 0.22  
 Land Use: Residential or Industrial/Commercial  
 Ground Water Use Restriction: No  
 Highway Authority Agreement: No  
 Ordinance: Yes  
 Industrial - Commercial: No  
 Slab on Grade: No  
 BCT: No  
 Building Slab: Yes  
 Asphalt Used: No  
 Concrete Used: No  
 Clean Soil 3ft: Yes  
 Clean Soil 10ft: No  
 Alternate Barrier: No

Remediation Applicant Name: Carl Byrd  
 Remediation Applicant Company: The Chicago Housing Authority  
 Remediation Applicant Address: 60 East Van Buren Street  
 Remediation Applicant City,St,Zip: Chicago, IL  
 Illinois EPA: 0316355065  
 Site Name: Madden Wells Darrow Redevelopment (Phase 1-Area 18)  
 NFR Letter: 2007-09-13  
 NFR Letter Date Recorded: 2007-09-24  
 Comprehensive/Focused: Comprehensive  
 Worker Caution: No  
 Acres: 0.23  
 Land Use: Residential or Industrial/Commercial  
 Ground Water Use Restriction: No  
 Highway Authority Agreement: No  
 Ordinance: Yes  
 Industrial - Commercial: No  
 Slab on Grade: No  
 BCT: No  
 Building Slab: No  
 Asphalt Used: No  
 Concrete Used: No  
 Clean Soil 3ft: No  
 Clean Soil 10ft: No  
 Alternate Barrier: No

Remediation Applicant Name: Carl Byrd  
 Remediation Applicant Company: The Chicago Housing Authority  
 Remediation Applicant Address: 60 East Van Buren Street  
 Remediation Applicant City,St,Zip: Chicago, IL  
 Illinois EPA: 0316355065  
 Site Name: Madden Wells Darrow Redevelopment (Phase I-Area 15)  
 NFR Letter: 2007-09-14  
 NFR Letter Date Recorded: 2007-09-24

MAP FINDINGS  
FOCUS MAP 4

Map ID Site Database(s) EPA ID Number

**MADDEN/WELLS DARROW REDEVELOPMENT (AREA 11) (Continued)**

**S105521108**

Comprehensive/Focused:	Comprehensive
Worker Caution:	No
Acres:	0.26
Land Use:	Residential or Industrial/Commercial
Ground Water Use Restriction:	No
Highway Authority Agreement:	No
Ordinance:	Yes
Industrial - Commercial:	No
Slab on Grade:	No
BCT:	No
Building Slab:	No
Asphalt Used:	No
Concrete Used:	No
Clean Soil 3ft:	No
Clean Soil 10ft:	No
Alternate Barrier:	No
Remediation Applicant Name:	Carl Byrd
Remediation Applicant Company:	The Chicago Housing Authority
Remediation Applicant Address:	60 East Van Buren Street
Remediation Applicant City,St,Zip:	Chicago, IL
Illinois EPA:	0316355065
Site Name:	Madden/Wells Darrow Redevelopment (Phase I-Area 16)
NFR Letter:	2007-09-18
NFR Letter Date Recorded:	2007-09-24
Comprehensive/Focused:	Comprehensive
Worker Caution:	No
Acres:	0.22
Land Use:	Residential or Industrial/Commercial
Ground Water Use Restriction:	No
Highway Authority Agreement:	No
Ordinance:	Yes
Industrial - Commercial:	No
Slab on Grade:	No
BCT:	No
Building Slab:	Yes
Asphalt Used:	Yes
Concrete Used:	Yes
Clean Soil 3ft:	Yes
Clean Soil 10ft:	No
Alternate Barrier:	No
Remediation Applicant Name:	Carl Byrd The Chicago Housing Authority
Remediation Applicant Company:	60 East Van Buren Street
Remediation Applicant Address:	Not reported
Remediation Applicant City,St,Zip:	60605
Illinois EPA:	0316355065
Site Name:	Madden-Wells-Darrow Redevelopment (Phase I-Area 20)
NFR Letter:	2007-10-25
NFR Letter Date Recorded:	2007-11-16
Comprehensive/Focused:	Comprehensive
Worker Caution:	Yes
Acres:	0.61
Land Use:	Residential or Industrial/Commercial
Ground Water Use Restriction:	No
Highway Authority Agreement:	No
Ordinance:	Yes

MAP FINDINGS  
FOCUS MAP 4

Map ID	Site	Database(s)	EPA ID Number
--------	------	-------------	---------------

**MADDEN/WELLS DARROW REDEVELOPMENT (AREA 11) (Continued)**

**S105521108**

Industrial - Commercial: No  
Slab on Grade: No  
BCT: No  
Building Slab: Yes  
Asphalt Used: Yes  
Concrete Used: Yes  
Clean Soil 3ft: Yes  
Clean Soil 10ft: No  
Alternate Barrier: No

Remediation Applicant Name: Carl Byrd The Chicago Housing Authority  
Remediation Applicant Company: 60 East Van Buren Street  
Remediation Applicant Address: Not reported  
Remediation Applicant City,St,Zip: 60605  
Illinois EPA: 0316355065  
Site Name: Madden-Wells-Darrow Redevelopment (Phase I-Area 22)  
NFR Letter: 2007-10-23  
NFR Letter Date Recorded: 2007-11-16  
Comprehensive/Focused: Comprehensive  
Worker Caution: No  
Acres: 0.53  
Land Use: Residential or Industrial/Commercial  
Ground Water Use Restriction: No  
Highway Authority Agreement: No  
Ordinance: Yes  
Industrial - Commercial: No  
Slab on Grade: No  
BCT: No  
Building Slab: Yes  
Asphalt Used: Yes  
Concrete Used: Yes  
Clean Soil 3ft: Yes  
Clean Soil 10ft: No  
Alternate Barrier: No

Remediation Applicant Name: Carl Byrd The Chicago Housing Authority  
Remediation Applicant Company: 60 East Van Buren Street  
Remediation Applicant Address: Not reported  
Remediation Applicant City,St,Zip: 60605  
Illinois EPA: 0316355065  
Site Name: Madden-Wells-Darrow Redevelopment (Phase I-Area 21)  
NFR Letter: 2007-10-22  
NFR Letter Date Recorded: 2007-11-16  
Comprehensive/Focused: Comprehensive  
Worker Caution: Yes  
Acres: 0.61  
Land Use: Residential or Industrial/Commercial  
Ground Water Use Restriction: No  
Highway Authority Agreement: No  
Ordinance: Yes  
Industrial - Commercial: No  
Slab on Grade: No  
BCT: No  
Building Slab: Yes  
Asphalt Used: Yes  
Concrete Used: Yes  
Clean Soil 3ft: Yes

MAP FINDINGS  
FOCUS MAP 4

Map ID Site Database(s) EPA ID Number

**MADDEN/WELLS DARROW REDEVELOPMENT (AREA 11) (Continued)**

**S105521108**

Clean Soil 10ft: No  
Alternate Barrier: No

Remediation Applicant Name: Carl Byrd The Chicago Housing Authority  
Remediation Applicant Company: 60 East Van Buren Street  
Remediation Applicant Address: Not reported  
Remediation Applicant City,St,Zip: 60605  
Illinois EPA: 0316355065  
Site Name: Madden-Wells-Darrow Redevelopment (Phase I-Area 19)  
NFR Letter: 2007-09-25  
NFR Letter Date Recorded: 2007-10-12  
Comprehensive/Focused: Comprehensive  
Worker Caution: Yes  
Acres: 0.24  
Land Use: Residential or Industrial/Commercial  
Ground Water Use Restriction: No  
Highway Authority Agreement: No  
Ordinance: Yes  
Industrial - Commercial: No  
Slab on Grade: No  
BCT: No  
Building Slab: Yes  
Asphalt Used: Yes  
Concrete Used: Yes  
Clean Soil 3ft: Yes  
Clean Soil 10ft: No  
Alternate Barrier: No

Remediation Applicant Name: Carl Byrd The Chicago Housing Authority  
Remediation Applicant Company: 60 East Van Buren Street  
Remediation Applicant Address: Not reported  
Remediation Applicant City,St,Zip: 60605  
Illinois EPA: 0316355065  
Site Name: Madden-Wells-Darrow Redevelopment (Phase I-Area17)  
NFR Letter: 2007-09-26  
NFR Letter Date Recorded: 2007-10-12  
Comprehensive/Focused: Comprehensive  
Worker Caution: No  
Acres: 1.56  
Land Use: Residential or Industrial/Commercial  
Ground Water Use Restriction: No  
Highway Authority Agreement: No  
Ordinance: Yes  
Industrial - Commercial: No  
Slab on Grade: No  
BCT: No  
Building Slab: Yes  
Asphalt Used: Yes  
Concrete Used: Yes  
Clean Soil 3ft: Yes  
Clean Soil 10ft: No  
Alternate Barrier: No

Remediation Applicant Name: Carl Byrd Chicago Housing Authority  
Remediation Applicant Company: 626 West Jackson Boulevard  
Remediation Applicant Address: Not reported  
Remediation Applicant City,St,Zip: 60661

MAP FINDINGS  
FOCUS MAP 4

Map ID	Site	Database(s)	EPA ID Number
--------	------	-------------	---------------

**MADDEN/WELLS DARROW REDEVELOPMENT (AREA 11) (Continued)**

**S105521108**

Illinois EPA:	0316355065
Site Name:	Madden-Wells-Darrow Redevelopment (Phase I-Areas 4, 5, 6 & 7)
NFR Letter:	2006-09-20
NFR Letter Date Recorded:	2006-10-18
Comprehensive/Focused:	Comprehensive
Worker Caution:	Yes
Acres:	1.43
Land Use:	Residential or Industrial/Commercial
Ground Water Use Restriction:	No
Highway Authority Agreement:	No
Ordinance:	Yes
Industrial - Commercial:	No
Slab on Grade:	No
BCT:	No
Building Slab:	Yes
Asphalt Used:	Yes
Concrete Used:	Yes
Clean Soil 3ft:	Yes
Clean Soil 10ft:	No
Alternate Barrier:	No

Remediation Applicant Name:	Carl Byrd Chicago Housing Authority
Remediation Applicant Company:	626 West Jackson Boulevard
Remediation Applicant Address:	Not reported
Remediation Applicant City,St,Zip:	60661
Illinois EPA:	0316355065
Site Name:	Madden-Wells-Darrow Redevelopment (Phase I-Areas 8, 9, 10 & 13)
NFR Letter:	2006-09-21
NFR Letter Date Recorded:	2006-10-18
Comprehensive/Focused:	Comprehensive
Worker Caution:	Yes
Acres:	1.43
Land Use:	Residential or Industrial/Commercial
Ground Water Use Restriction:	No
Highway Authority Agreement:	No
Ordinance:	Yes
Industrial - Commercial:	No
Slab on Grade:	No
BCT:	No
Building Slab:	Yes
Asphalt Used:	Yes
Concrete Used:	Yes
Clean Soil 3ft:	Yes
Clean Soil 10ft:	No
Alternate Barrier:	No

IL EPA Id:	0316355065
US EPA Id:	Not reported
Longitude:	-87.605738
Latitude:	41.825783
Contact Name:	Kari Saba
Contact Address:	60 East Van Buren
Contact City,St,Zip:	Chicago, IL 60605
Contact Phone:	(312) 913-7612
Date Enrolled:	07/05/2002
Point Of Contact:	Kristy Carlstrom

MAP FINDINGS  
FOCUS MAP 4

Map ID	Site	Database(s)	EPA ID Number
--------	------	-------------	---------------

**MADDEN/WELLS DARROW REDEVELOPMENT (AREA 11) (Continued)**

**S105521108**

Consultant Company:	Carnow, Conibear & Associates, Ltd.
Consultant Address:	600 West Van Buren Street
Consultant City,St,Zip:	Chicago, IL 60607
Consultant Phone:	(312) 762-2908
Proj Mgr Assigned:	Jeff Guy
Sec. 4 Letter Date:	Not reported
Active:	Yes
No Further Remediation Letter Dt:	05/25/2006
Remediation Applicant Co:	Chicago Housing Authority
Effective:	True
Remediation Applicant Name:	Kimberly Worthington
Remediation Applicant Company:	City of Chicago
Remediation Applicant Address:	30 North LaSalle Street
Remediation Applicant City,St,Zip:	Chicago, IL
Illinois EPA:	0316355065
Site Name:	Madden/Wells Darrow Redevelopment (Area 11)
NFR Letter:	2005-06-23
NFR Letter Date Recorded:	2005-07-19
Comprehensive/Focused:	Comprehensive
Worker Caution:	No
Acres:	0.43
Land Use:	Residential or Industrial/Commercial
Ground Water Use Restriction:	No
Highway Authority Agreement:	No
Ordinance:	Yes
Industrial - Commercial:	No
Slab on Grade:	No
BCT:	No
Building Slab:	Yes
Asphalt Used:	Yes
Concrete Used:	Yes
Clean Soil 3ft:	Yes
Clean Soil 10ft:	No
Alternate Barrier:	No
Remediation Applicant Name:	Kimberly Worthington
Remediation Applicant Company:	City of Chicago
Remediation Applicant Address:	30 North LaSalle Street
Remediation Applicant City,St,Zip:	Chicago, IL
Illinois EPA:	0316355065
Site Name:	Madden/Wells Darrow Redevelopment (Area 12)
NFR Letter:	2005-06-24
NFR Letter Date Recorded:	2005-07-19
Comprehensive/Focused:	Comprehensive
Worker Caution:	Yes
Acres:	0.7
Land Use:	Residential or Industrial/Commercial
Ground Water Use Restriction:	No
Highway Authority Agreement:	No
Ordinance:	Yes
Industrial - Commercial:	No
Slab on Grade:	No
BCT:	No
Building Slab:	Yes
Asphalt Used:	Yes
Concrete Used:	Yes
Clean Soil 3ft:	Yes

MAP FINDINGS  
FOCUS MAP 4

Map ID      Site      Database(s)      EPA ID Number

**MADDEN/WELLS DARROW REDEVELOPMENT (AREA 11) (Continued)**

**S105521108**

Clean Soil 10ft:                      No  
Alternate Barrier:                      No

Remediation Applicant Name:      Carl Byrd  
Remediation Applicant Company:    Chicago Housing Authority  
Remediation Applicant Address:    626 West Jackson Boulevard  
Remediation Applicant City,St,Zip: Chicago, IL  
Illinois EPA:                            0316355065  
Site Name:                                Madden/Wells/Darrow Redevelopment (Phase 1-Area 33)  
NFR Letter:                              2005-11-01  
NFR Letter Date Recorded:          2006-01-30  
Comprehensive/Focused:            Comprehensive  
Worker Caution:                        No  
Acres:                                      0.34  
Land Use:                                 Residential or Industrial/Commercial  
Ground Water Use Restriction:      No  
Highway Authority Agreement:      No  
Ordinance:                                Yes  
Industrial - Commercial:            No  
Slab on Grade:                          No  
BCT:                                        No  
Building Slab:                            No  
Asphalt Used:                            No  
Concrete Used:                          No  
Clean Soil 3ft:                          No  
Clean Soil 10ft:                        No  
Alternate Barrier:                        No

Remediation Applicant Name:      Carl Byrd  
Remediation Applicant Company:    Chicago Housing Authority  
Remediation Applicant Address:    626 West Jackson Boulevard  
Remediation Applicant City,St,Zip: Chicago, IL  
Illinois EPA:                            0316355065  
Site Name:                                Madden/Wells Darrow Redevelopment (Phase 1-Area 1 & 2)  
NFR Letter:                              2006-04-19  
NFR Letter Date Recorded:          2006-06-27  
Comprehensive/Focused:            Comprehensive  
Worker Caution:                        No  
Acres:                                      0.64  
Land Use:                                 Residential or Industrial/Commercial  
Ground Water Use Restriction:      No  
Highway Authority Agreement:      No  
Ordinance:                                Yes  
Industrial - Commercial:            No  
Slab on Grade:                          No  
BCT:                                        No  
Building Slab:                            Yes  
Asphalt Used:                            Yes  
Concrete Used:                          Yes  
Clean Soil 3ft:                          Yes  
Clean Soil 10ft:                        No  
Alternate Barrier:                        No

Remediation Applicant Name:      Carl Byrd  
Remediation Applicant Company:    Chicago Housing Authority  
Remediation Applicant Address:    626 West Jackson Boulevard  
Remediation Applicant City,St,Zip: Chicago, IL



MAP FINDINGS  
FOCUS MAP 4

Map ID      Site      Database(s)      EPA ID Number

**MADDEN/WELLS DARROW REDEVELOPMENT (AREA 11) (Continued)**

**S105521108**

Illinois EPA: 0316355065  
 Site Name: Madden/Wells Darrow Redevelopment (Phase 1-Area 3)  
 NFR Letter: 2006-04-20  
 NFR Letter Date Recorded: 2006-06-27  
 Comprehensive/Focused: Comprehensive  
 Worker Caution: No  
 Acres: 0.31  
 Land Use: Residential or Industrial/Commercial  
 Ground Water Use Restriction: No  
 Highway Authority Agreement: No  
 Ordinance: Yes  
 Industrial - Commercial: No  
 Slab on Grade: No  
 BCT: No  
 Building Slab: Yes  
 Asphalt Used: Yes  
 Concrete Used: Yes  
 Clean Soil 3ft: Yes  
 Clean Soil 10ft: No  
 Alternate Barrier: No

Remediation Applicant Name: Carl Byrd  
 Remediation Applicant Company: Chicago Housing Authority  
 Remediation Applicant Address: 626 west Jackson Boulevard  
 Remediation Applicant City,St,Zip: Chicago, IL  
 Illinois EPA: 0316355065  
 Site Name: Madden/Wells/Darrow Redevelopment (Phase 1-Area 14)  
 NFR Letter: 2006-05-25  
 NFR Letter Date Recorded: 2006-06-27  
 Comprehensive/Focused: Comprehensive  
 Worker Caution: No  
 Acres: 0.23  
 Land Use: Residential or Industrial/Commercial  
 Ground Water Use Restriction: No  
 Highway Authority Agreement: No  
 Ordinance: Yes  
 Industrial - Commercial: No  
 Slab on Grade: No  
 BCT: No  
 Building Slab: Yes  
 Asphalt Used: Yes  
 Concrete Used: Yes  
 Clean Soil 3ft: Yes  
 Clean Soil 10ft: No  
 Alternate Barrier: No

Remediation Applicant Name: Carl Byrd  
 Remediation Applicant Company: Chicago Housing Authority  
 Remediation Applicant Address: 626 west Jackson Boulevard  
 Remediation Applicant City,St,Zip: Chicago, IL  
 Illinois EPA: 0316355065  
 Site Name: Madden/Wells/Darrow Redevelopment (Phase 1-Area 30a)  
 NFR Letter: 2006-07-06  
 NFR Letter Date Recorded: 2006-08-11  
 Comprehensive/Focused: Comprehensive  
 Worker Caution: No  
 Acres: 0.22

MAP FINDINGS  
FOCUS MAP 4

Map ID	Site	Database(s)	EPA ID Number
--------	------	-------------	---------------

**MADDEN/WELLS DARROW REDEVELOPMENT (AREA 11) (Continued)**

**S105521108**

Land Use:	Residential or Industrial/Commercial
Ground Water Use Restriction:	No
Highway Authority Agreement:	No
Ordinance:	Yes
Industrial - Commercial:	No
Slab on Grade:	No
BCT:	No
Building Slab:	Yes
Asphalt Used:	No
Concrete Used:	No
Clean Soil 3ft:	Yes
Clean Soil 10ft:	No
Alternate Barrier:	No

Remediation Applicant Name:	Carl Byrd
Remediation Applicant Company:	The Chicago Housing Authority
Remediation Applicant Address:	60 East Van Buren Street
Remediation Applicant City,St,Zip:	Chicago, IL
Illinois EPA:	0316355065
Site Name:	Madden Wells Darrow Redevelopment (Phase 1-Area 18)
NFR Letter:	2007-09-13
NFR Letter Date Recorded:	2007-09-24
Comprehensive/Focused:	Comprehensive
Worker Caution:	No
Acres:	0.23
Land Use:	Residential or Industrial/Commercial
Ground Water Use Restriction:	No
Highway Authority Agreement:	No
Ordinance:	Yes
Industrial - Commercial:	No
Slab on Grade:	No
BCT:	No
Building Slab:	No
Asphalt Used:	No
Concrete Used:	No
Clean Soil 3ft:	No
Clean Soil 10ft:	No
Alternate Barrier:	No

Remediation Applicant Name:	Carl Byrd
Remediation Applicant Company:	The Chicago Housing Authority
Remediation Applicant Address:	60 East Van Buren Street
Remediation Applicant City,St,Zip:	Chicago, IL
Illinois EPA:	0316355065
Site Name:	Madden Wells Darrow Redevelopment (Phase I-Area 15)
NFR Letter:	2007-09-14
NFR Letter Date Recorded:	2007-09-24
Comprehensive/Focused:	Comprehensive
Worker Caution:	No
Acres:	0.26
Land Use:	Residential or Industrial/Commercial
Ground Water Use Restriction:	No
Highway Authority Agreement:	No
Ordinance:	Yes
Industrial - Commercial:	No
Slab on Grade:	No
BCT:	No

MAP FINDINGS  
FOCUS MAP 4

Map ID	Site	Database(s)	EPA ID Number
--------	------	-------------	---------------

**MADDEN/WELLS DARROW REDEVELOPMENT (AREA 11) (Continued)**

**S105521108**

Building Slab: No  
Asphalt Used: No  
Concrete Used: No  
Clean Soil 3ft: No  
Clean Soil 10ft: No  
Alternate Barrier: No

Remediation Applicant Name: Carl Byrd  
Remediation Applicant Company: The Chicago Housing Authority  
Remediation Applicant Address: 60 East Van Buren Street  
Remediation Applicant City,St,Zip: Chicago, IL  
Illinois EPA: 0316355065  
Site Name: Madden/Wells Darrow Redevelopment (Phase I-Area 16)  
NFR Letter: 2007-09-18  
NFR Letter Date Recorded: 2007-09-24  
Comprehensive/Focused: Comprehensive  
Worker Caution: No  
Acres: 0.22  
Land Use: Residential or Industrial/Commercial  
Ground Water Use Restriction: No  
Highway Authority Agreement: No  
Ordinance: Yes  
Industrial - Commercial: No  
Slab on Grade: No  
BCT: No  
Building Slab: Yes  
Asphalt Used: Yes  
Concrete Used: Yes  
Clean Soil 3ft: Yes  
Clean Soil 10ft: No  
Alternate Barrier: No

Remediation Applicant Name: Carl Byrd The Chicago Housing Authority  
Remediation Applicant Company: 60 East Van Buren Street  
Remediation Applicant Address: Not reported  
Remediation Applicant City,St,Zip: 60605  
Illinois EPA: 0316355065  
Site Name: Madden-Wells-Darrow Redevelopment (Phase I-Area 20)  
NFR Letter: 2007-10-25  
NFR Letter Date Recorded: 2007-11-16  
Comprehensive/Focused: Comprehensive  
Worker Caution: Yes  
Acres: 0.61  
Land Use: Residential or Industrial/Commercial  
Ground Water Use Restriction: No  
Highway Authority Agreement: No  
Ordinance: Yes  
Industrial - Commercial: No  
Slab on Grade: No  
BCT: No  
Building Slab: Yes  
Asphalt Used: Yes  
Concrete Used: Yes  
Clean Soil 3ft: Yes  
Clean Soil 10ft: No  
Alternate Barrier: No

MAP FINDINGS  
FOCUS MAP 4

Map ID      Site      Database(s)      EPA ID Number

**MADDEN/WELLS DARROW REDEVELOPMENT (AREA 11) (Continued)**

**S105521108**

Remediation Applicant Name: Carl Byrd The Chicago Housing Authority  
 Remediation Applicant Company: 60 East Van Buren Street  
 Remediation Applicant Address: Not reported  
 Remediation Applicant City,St,Zip: 60605  
 Illinois EPA: 0316355065  
 Site Name: Madden-Wells-Darrow Redevelopment (Phase I-Area 22)  
 NFR Letter: 2007-10-23  
 NFR Letter Date Recorded: 2007-11-16  
 Comprehensive/Focused: Comprehensive  
 Worker Caution: No  
 Acres: 0.53  
 Land Use: Residential or Industrial/Commercial  
 Ground Water Use Restriction: No  
 Highway Authority Agreement: No  
 Ordinance: Yes  
 Industrial - Commercial: No  
 Slab on Grade: No  
 BCT: No  
 Building Slab: Yes  
 Asphalt Used: Yes  
 Concrete Used: Yes  
 Clean Soil 3ft: Yes  
 Clean Soil 10ft: No  
 Alternate Barrier: No

Remediation Applicant Name: Carl Byrd The Chicago Housing Authority  
 Remediation Applicant Company: 60 East Van Buren Street  
 Remediation Applicant Address: Not reported  
 Remediation Applicant City,St,Zip: 60605  
 Illinois EPA: 0316355065  
 Site Name: Madden-Wells-Darrow Redevelopment (Phase I-Area 21)  
 NFR Letter: 2007-10-22  
 NFR Letter Date Recorded: 2007-11-16  
 Comprehensive/Focused: Comprehensive  
 Worker Caution: Yes  
 Acres: 0.61  
 Land Use: Residential or Industrial/Commercial  
 Ground Water Use Restriction: No  
 Highway Authority Agreement: No  
 Ordinance: Yes  
 Industrial - Commercial: No  
 Slab on Grade: No  
 BCT: No  
 Building Slab: Yes  
 Asphalt Used: Yes  
 Concrete Used: Yes  
 Clean Soil 3ft: Yes  
 Clean Soil 10ft: No  
 Alternate Barrier: No

Remediation Applicant Name: Carl Byrd The Chicago Housing Authority  
 Remediation Applicant Company: 60 East Van Buren Street  
 Remediation Applicant Address: Not reported  
 Remediation Applicant City,St,Zip: 60605  
 Illinois EPA: 0316355065  
 Site Name: Madden-Wells-Darrow Redevelopment (Phase I-Area 19)  
 NFR Letter: 2007-09-25

MAP FINDINGS  
FOCUS MAP 4

Map ID      Site      Database(s)      EPA ID Number

**MADDEN/WELLS DARROW REDEVELOPMENT (AREA 11) (Continued)**

**S105521108**

NFR Letter Date Recorded: 2007-10-12  
 Comprehensive/Focused: Comprehensive  
 Worker Caution: Yes  
 Acres: 0.24  
 Land Use: Residential or Industrial/Commercial  
 Ground Water Use Restriction: No  
 Highway Authority Agreement: No  
 Ordinance: Yes  
 Industrial - Commercial: No  
 Slab on Grade: No  
 BCT: No  
 Building Slab: Yes  
 Asphalt Used: Yes  
 Concrete Used: Yes  
 Clean Soil 3ft: Yes  
 Clean Soil 10ft: No  
 Alternate Barrier: No

Remediation Applicant Name: Carl Byrd The Chicago Housing Authority  
 Remediation Applicant Company: 60 East Van Buren Street  
 Remediation Applicant Address: Not reported  
 Remediation Applicant City,St,Zip: 60605  
 Illinois EPA: 0316355065  
 Site Name: Madden-Wells-Darrow Redevelopment (Phase I-Area17)  
 NFR Letter: 2007-09-26  
 NFR Letter Date Recorded: 2007-10-12  
 Comprehensive/Focused: Comprehensive  
 Worker Caution: No  
 Acres: 1.56  
 Land Use: Residential or Industrial/Commercial  
 Ground Water Use Restriction: No  
 Highway Authority Agreement: No  
 Ordinance: Yes  
 Industrial - Commercial: No  
 Slab on Grade: No  
 BCT: No  
 Building Slab: Yes  
 Asphalt Used: Yes  
 Concrete Used: Yes  
 Clean Soil 3ft: Yes  
 Clean Soil 10ft: No  
 Alternate Barrier: No

Remediation Applicant Name: Carl Byrd Chicago Housing Authority  
 Remediation Applicant Company: 626 West Jackson Boulevard  
 Remediation Applicant Address: Not reported  
 Remediation Applicant City,St,Zip: 60661  
 Illinois EPA: 0316355065  
 Site Name: Madden-Wells-Darrow Redevelopment (Phase I-Areas 4, 5, 6 & 7)  
 NFR Letter: 2006-09-20  
 NFR Letter Date Recorded: 2006-10-18  
 Comprehensive/Focused: Comprehensive  
 Worker Caution: Yes  
 Acres: 1.43  
 Land Use: Residential or Industrial/Commercial  
 Ground Water Use Restriction: No  
 Highway Authority Agreement: No

MAP FINDINGS  
FOCUS MAP 4

Map ID      Site      Database(s)      EPA ID Number

---

**MADDEN/WELLS DARROW REDEVELOPMENT (AREA 11) (Continued)**

**S105521108**

Ordinance:	Yes
Industrial - Commercial:	No
Slab on Grade:	No
BCT:	No
Building Slab:	Yes
Asphalt Used:	Yes
Concrete Used:	Yes
Clean Soil 3ft:	Yes
Clean Soil 10ft:	No
Alternate Barrier:	No
Remediation Applicant Name:	Carl Byrd Chicago Housing Authority
Remediation Applicant Company:	626 West Jackson Boulevard
Remediation Applicant Address:	Not reported
Remediation Applicant City,St,Zip:	60661
Illinois EPA:	0316355065
Site Name:	Madden-Wells-Darrow Redevelopment (Phase I-Areas 8, 9, 10 & 13)
NFR Letter:	2006-09-21
NFR Letter Date Recorded:	2006-10-18
Comprehensive/Focused:	Comprehensive
Worker Caution:	Yes
Acres:	1.43
Land Use:	Residential or Industrial/Commercial
Ground Water Use Restriction:	No
Highway Authority Agreement:	No
Ordinance:	Yes
Industrial - Commercial:	No
Slab on Grade:	No
BCT:	No
Building Slab:	Yes
Asphalt Used:	Yes
Concrete Used:	Yes
Clean Soil 3ft:	Yes
Clean Soil 10ft:	No
Alternate Barrier:	No
IL EPA Id:	0316355065
US EPA Id:	Not reported
Longitude:	-87.605738
Latitude:	41.825783
Contact Name:	Kari Saba
Contact Address:	60 East Van Buren
Contact City,St,Zip:	Chicago, IL 60605
Contact Phone:	(312) 913-7612
Date Enrolled:	07/05/2002
Point Of Contact:	John Geiger
Consultant Company:	Environmental Design International Inc.
Consultant Address:	33 West Monroe
Consultant City,St,Zip:	Chicago, IL 60603
Consultant Phone:	(312) 345-1400 Ext. 128
Proj Mgr Assigned:	Jeff Guy
Sec. 4 Letter Date:	Not reported
Active:	Yes
No Further Remediation Letter Dt:	04/20/2006
Remediation Applicant Co:	Chicago Housing Authority
Effective:	True

MAP FINDINGS  
FOCUS MAP 4

Map ID	Site	Database(s)	EPA ID Number
--------	------	-------------	---------------

**MADDEN/WELLS DARROW REDEVELOPMENT (AREA 11) (Continued)**

**S105521108**

Remediation Applicant Name: Kimberly Worthington  
 Remediation Applicant Company: City of Chicago  
 Remediation Applicant Address: 30 North LaSalle Street  
 Remediation Applicant City,St,Zip: Chicago, IL  
 Illinois EPA: 0316355065  
 Site Name: Madden/Wells Darrow Redevelopment (Area 11)  
 NFR Letter: 2005-06-23  
 NFR Letter Date Recorded: 2005-07-19  
 Comprehensive/Focused: Comprehensive  
 Worker Caution: No  
 Acres: 0.43  
 Land Use: Residential or Industrial/Commercial  
 Ground Water Use Restriction: No  
 Highway Authority Agreement: No  
 Ordinance: Yes  
 Industrial - Commercial: No  
 Slab on Grade: No  
 BCT: No  
 Building Slab: Yes  
 Asphalt Used: Yes  
 Concrete Used: Yes  
 Clean Soil 3ft: Yes  
 Clean Soil 10ft: No  
 Alternate Barrier: No

Remediation Applicant Name: Kimberly Worthington  
 Remediation Applicant Company: City of Chicago  
 Remediation Applicant Address: 30 North LaSalle Street  
 Remediation Applicant City,St,Zip: Chicago, IL  
 Illinois EPA: 0316355065  
 Site Name: Madden/Wells Darrow Redevelopment (Area 12)  
 NFR Letter: 2005-06-24  
 NFR Letter Date Recorded: 2005-07-19  
 Comprehensive/Focused: Comprehensive  
 Worker Caution: Yes  
 Acres: 0.7  
 Land Use: Residential or Industrial/Commercial  
 Ground Water Use Restriction: No  
 Highway Authority Agreement: No  
 Ordinance: Yes  
 Industrial - Commercial: No  
 Slab on Grade: No  
 BCT: No  
 Building Slab: Yes  
 Asphalt Used: Yes  
 Concrete Used: Yes  
 Clean Soil 3ft: Yes  
 Clean Soil 10ft: No  
 Alternate Barrier: No

Remediation Applicant Name: Carl Byrd  
 Remediation Applicant Company: Chicago Housing Authority  
 Remediation Applicant Address: 626 West Jackson Boulevard  
 Remediation Applicant City,St,Zip: Chicago, IL  
 Illinois EPA: 0316355065  
 Site Name: Madden/Wells/Darrow Redevelopment (Phase 1-Area 33)  
 NFR Letter: 2005-11-01

MAP FINDINGS  
FOCUS MAP 4

Map ID      Site      Database(s)      EPA ID Number

---

**MADDEN/WELLS DARROW REDEVELOPMENT (AREA 11) (Continued)**

**S105521108**

NFR Letter Date Recorded: 2006-01-30  
 Comprehensive/Focused: Comprehensive  
 Worker Caution: No  
 Acres: 0.34  
 Land Use: Residential or Industrial/Commercial  
 Ground Water Use Restriction: No  
 Highway Authority Agreement: No  
 Ordinance: Yes  
 Industrial - Commercial: No  
 Slab on Grade: No  
 BCT: No  
 Building Slab: No  
 Asphalt Used: No  
 Concrete Used: No  
 Clean Soil 3ft: No  
 Clean Soil 10ft: No  
 Alternate Barrier: No

Remediation Applicant Name: Carl Byrd  
 Remediation Applicant Company: Chicago Housing Authority  
 Remediation Applicant Address: 626 West Jackson Boulevard  
 Remediation Applicant City,St,Zip: Chicago, IL  
 Illinois EPA: 0316355065  
 Site Name: Madden/Wells Darrow Redevelopment (Phase 1-Area 1 & 2)  
 NFR Letter: 2006-04-19  
 NFR Letter Date Recorded: 2006-06-27  
 Comprehensive/Focused: Comprehensive  
 Worker Caution: No  
 Acres: 0.64  
 Land Use: Residential or Industrial/Commercial  
 Ground Water Use Restriction: No  
 Highway Authority Agreement: No  
 Ordinance: Yes  
 Industrial - Commercial: No  
 Slab on Grade: No  
 BCT: No  
 Building Slab: Yes  
 Asphalt Used: Yes  
 Concrete Used: Yes  
 Clean Soil 3ft: Yes  
 Clean Soil 10ft: No  
 Alternate Barrier: No

Remediation Applicant Name: Carl Byrd  
 Remediation Applicant Company: Chicago Housing Authority  
 Remediation Applicant Address: 626 West Jackson Boulevard  
 Remediation Applicant City,St,Zip: Chicago, IL  
 Illinois EPA: 0316355065  
 Site Name: Madden/Wells Darrow Redevelopment (Phase 1-Area 3)  
 NFR Letter: 2006-04-20  
 NFR Letter Date Recorded: 2006-06-27  
 Comprehensive/Focused: Comprehensive  
 Worker Caution: No  
 Acres: 0.31  
 Land Use: Residential or Industrial/Commercial  
 Ground Water Use Restriction: No  
 Highway Authority Agreement: No



MAP FINDINGS  
FOCUS MAP 4

Map ID	Site	Database(s)	EPA ID Number
--------	------	-------------	---------------

**MADDEN/WELLS DARROW REDEVELOPMENT (AREA 11) (Continued)**

**S105521108**

Ordinance:	Yes
Industrial - Commercial:	No
Slab on Grade:	No
BCT:	No
Building Slab:	Yes
Asphalt Used:	Yes
Concrete Used:	Yes
Clean Soil 3ft:	Yes
Clean Soil 10ft:	No
Alternate Barrier:	No

Remediation Applicant Name:	Carl Byrd
Remediation Applicant Company:	Chicago Housing Authority
Remediation Applicant Address:	626 west Jackson Boulevard
Remediation Applicant City,St,Zip:	Chicago, IL
Illinois EPA:	0316355065
Site Name:	Madden/Wells/Darrow Redevelopment (Phase 1-Area 14)
NFR Letter:	2006-05-25
NFR Letter Date Recorded:	2006-06-27
Comprehensive/Focused:	Comprehensive
Worker Caution:	No
Acres:	0.23
Land Use:	Residential or Industrial/Commercial
Ground Water Use Restriction:	No
Highway Authority Agreement:	No
Ordinance:	Yes
Industrial - Commercial:	No
Slab on Grade:	No
BCT:	No
Building Slab:	Yes
Asphalt Used:	Yes
Concrete Used:	Yes
Clean Soil 3ft:	Yes
Clean Soil 10ft:	No
Alternate Barrier:	No

Remediation Applicant Name:	Carl Byrd
Remediation Applicant Company:	Chicago Housing Authority
Remediation Applicant Address:	626 west Jackson Boulevard
Remediation Applicant City,St,Zip:	Chicago, IL
Illinois EPA:	0316355065
Site Name:	Madden/Wells/Darrow Redevelopment (Phase 1-Area 30a)
NFR Letter:	2006-07-06
NFR Letter Date Recorded:	2006-08-11
Comprehensive/Focused:	Comprehensive
Worker Caution:	No
Acres:	0.22
Land Use:	Residential or Industrial/Commercial
Ground Water Use Restriction:	No
Highway Authority Agreement:	No
Ordinance:	Yes
Industrial - Commercial:	No
Slab on Grade:	No
BCT:	No
Building Slab:	Yes
Asphalt Used:	No
Concrete Used:	No

MAP FINDINGS  
FOCUS MAP 4

Map ID	Site	Database(s)	EPA ID Number
--------	------	-------------	---------------

**MADDEN/WELLS DARROW REDEVELOPMENT (AREA 11) (Continued)**

**S105521108**

Clean Soil 3ft: Yes  
Clean Soil 10ft: No  
Alternate Barrier: No

Remediation Applicant Name: Carl Byrd  
Remediation Applicant Company: The Chicago Housing Authority  
Remediation Applicant Address: 60 East Van Buren Street  
Remediation Applicant City,St,Zip: Chicago, IL  
Illinois EPA: 0316355065  
Site Name: Madden Wells Darrow Redevelopment (Phase 1-Area 18)  
NFR Letter: 2007-09-13  
NFR Letter Date Recorded: 2007-09-24  
Comprehensive/Focused: Comprehensive  
Worker Caution: No  
Acres: 0.23  
Land Use: Residential or Industrial/Commercial  
Ground Water Use Restriction: No  
Highway Authority Agreement: No  
Ordinance: Yes  
Industrial - Commercial: No  
Slab on Grade: No  
BCT: No  
Building Slab: No  
Asphalt Used: No  
Concrete Used: No  
Clean Soil 3ft: No  
Clean Soil 10ft: No  
Alternate Barrier: No

Remediation Applicant Name: Carl Byrd  
Remediation Applicant Company: The Chicago Housing Authority  
Remediation Applicant Address: 60 East Van Buren Street  
Remediation Applicant City,St,Zip: Chicago, IL  
Illinois EPA: 0316355065  
Site Name: Madden Wells Darrow Redevelopment (Phase I-Area 15)  
NFR Letter: 2007-09-14  
NFR Letter Date Recorded: 2007-09-24  
Comprehensive/Focused: Comprehensive  
Worker Caution: No  
Acres: 0.26  
Land Use: Residential or Industrial/Commercial  
Ground Water Use Restriction: No  
Highway Authority Agreement: No  
Ordinance: Yes  
Industrial - Commercial: No  
Slab on Grade: No  
BCT: No  
Building Slab: No  
Asphalt Used: No  
Concrete Used: No  
Clean Soil 3ft: No  
Clean Soil 10ft: No  
Alternate Barrier: No

Remediation Applicant Name: Carl Byrd  
Remediation Applicant Company: The Chicago Housing Authority  
Remediation Applicant Address: 60 East Van Buren Street

MAP FINDINGS  
FOCUS MAP 4

Map ID Site Database(s) EPA ID Number

**MADDEN/WELLS DARROW REDEVELOPMENT (AREA 11) (Continued)**

**S105521108**

Remediation Applicant City,St,Zip: Chicago, IL  
 Illinois EPA: 0316355065  
 Site Name: Madden/Wells Darrow Redevelopment (Phase I-Area 16)  
 NFR Letter: 2007-09-18  
 NFR Letter Date Recorded: 2007-09-24  
 Comprehensive/Focused: Comprehensive  
 Worker Caution: No  
 Acres: 0.22  
 Land Use: Residential or Industrial/Commercial  
 Ground Water Use Restriction: No  
 Highway Authority Agreement: No  
 Ordinance: Yes  
 Industrial - Commercial: No  
 Slab on Grade: No  
 BCT: No  
 Building Slab: Yes  
 Asphalt Used: Yes  
 Concrete Used: Yes  
 Clean Soil 3ft: Yes  
 Clean Soil 10ft: No  
 Alternate Barrier: No

Remediation Applicant Name: Carl Byrd The Chicago Housing Authority  
 Remediation Applicant Company: 60 East Van Buren Street  
 Remediation Applicant Address: Not reported  
 Remediation Applicant City,St,Zip: 60605  
 Illinois EPA: 0316355065  
 Site Name: Madden-Wells-Darrow Redevelopment (Phase I-Area 20)  
 NFR Letter: 2007-10-25  
 NFR Letter Date Recorded: 2007-11-16  
 Comprehensive/Focused: Comprehensive  
 Worker Caution: Yes  
 Acres: 0.61  
 Land Use: Residential or Industrial/Commercial  
 Ground Water Use Restriction: No  
 Highway Authority Agreement: No  
 Ordinance: Yes  
 Industrial - Commercial: No  
 Slab on Grade: No  
 BCT: No  
 Building Slab: Yes  
 Asphalt Used: Yes  
 Concrete Used: Yes  
 Clean Soil 3ft: Yes  
 Clean Soil 10ft: No  
 Alternate Barrier: No

Remediation Applicant Name: Carl Byrd The Chicago Housing Authority  
 Remediation Applicant Company: 60 East Van Buren Street  
 Remediation Applicant Address: Not reported  
 Remediation Applicant City,St,Zip: 60605  
 Illinois EPA: 0316355065  
 Site Name: Madden-Wells-Darrow Redevelopment (Phase I-Area 22)  
 NFR Letter: 2007-10-23  
 NFR Letter Date Recorded: 2007-11-16  
 Comprehensive/Focused: Comprehensive  
 Worker Caution: No

MAP FINDINGS  
FOCUS MAP 4

Map ID	Site	Database(s)	EPA ID Number
--------	------	-------------	---------------

**MADDEN/WELLS DARROW REDEVELOPMENT (AREA 11) (Continued)**

**S105521108**

Acres:	0.53
Land Use:	Residential or Industrial/Commercial
Ground Water Use Restriction:	No
Highway Authority Agreement:	No
Ordinance:	Yes
Industrial - Commercial:	No
Slab on Grade:	No
BCT:	No
Building Slab:	Yes
Asphalt Used:	Yes
Concrete Used:	Yes
Clean Soil 3ft:	Yes
Clean Soil 10ft:	No
Alternate Barrier:	No
Remediation Applicant Name:	Carl Byrd The Chicago Housing Authority
Remediation Applicant Company:	60 East Van Buren Street
Remediation Applicant Address:	Not reported
Remediation Applicant City,St,Zip:	60605
Illinois EPA:	0316355065
Site Name:	Madden-Wells-Darrow Redevelopment (Phase I-Area 21)
NFR Letter:	2007-10-22
NFR Letter Date Recorded:	2007-11-16
Comprehensive/Focused:	Comprehensive
Worker Caution:	Yes
Acres:	0.61
Land Use:	Residential or Industrial/Commercial
Ground Water Use Restriction:	No
Highway Authority Agreement:	No
Ordinance:	Yes
Industrial - Commercial:	No
Slab on Grade:	No
BCT:	No
Building Slab:	Yes
Asphalt Used:	Yes
Concrete Used:	Yes
Clean Soil 3ft:	Yes
Clean Soil 10ft:	No
Alternate Barrier:	No
Remediation Applicant Name:	Carl Byrd The Chicago Housing Authority
Remediation Applicant Company:	60 East Van Buren Street
Remediation Applicant Address:	Not reported
Remediation Applicant City,St,Zip:	60605
Illinois EPA:	0316355065
Site Name:	Madden-Wells-Darrow Redevelopment (Phase I-Area 19)
NFR Letter:	2007-09-25
NFR Letter Date Recorded:	2007-10-12
Comprehensive/Focused:	Comprehensive
Worker Caution:	Yes
Acres:	0.24
Land Use:	Residential or Industrial/Commercial
Ground Water Use Restriction:	No
Highway Authority Agreement:	No
Ordinance:	Yes
Industrial - Commercial:	No
Slab on Grade:	No

MAP FINDINGS  
FOCUS MAP 4

Map ID	Site	Database(s)	EPA ID Number
--------	------	-------------	---------------

**MADDEN/WELLS DARROW REDEVELOPMENT (AREA 11) (Continued)**

**S105521108**

BCT: No  
 Building Slab: Yes  
 Asphalt Used: Yes  
 Concrete Used: Yes  
 Clean Soil 3ft: Yes  
 Clean Soil 10ft: No  
 Alternate Barrier: No

Remediation Applicant Name: Carl Byrd The Chicago Housing Authority  
 Remediation Applicant Company: 60 East Van Buren Street  
 Remediation Applicant Address: Not reported  
 Remediation Applicant City,St,Zip: 60605  
 Illinois EPA: 0316355065  
 Site Name: Madden-Wells-Darrow Redevelopment (Phase I-Area17)  
 NFR Letter: 2007-09-26  
 NFR Letter Date Recorded: 2007-10-12  
 Comprehensive/Focused: Comprehensive  
 Worker Caution: No  
 Acres: 1.56  
 Land Use: Residential or Industrial/Commercial  
 Ground Water Use Restriction: No  
 Highway Authority Agreement: No  
 Ordinance: Yes  
 Industrial - Commercial: No  
 Slab on Grade: No  
 BCT: No  
 Building Slab: Yes  
 Asphalt Used: Yes  
 Concrete Used: Yes  
 Clean Soil 3ft: Yes  
 Clean Soil 10ft: No  
 Alternate Barrier: No

Remediation Applicant Name: Carl Byrd Chicago Housing Authority  
 Remediation Applicant Company: 626 West Jackson Boulevard  
 Remediation Applicant Address: Not reported  
 Remediation Applicant City,St,Zip: 60661  
 Illinois EPA: 0316355065  
 Site Name: Madden-Wells-Darrow Redevelopment (Phase I-Areas 4, 5, 6 & 7)  
 NFR Letter: 2006-09-20  
 NFR Letter Date Recorded: 2006-10-18  
 Comprehensive/Focused: Comprehensive  
 Worker Caution: Yes  
 Acres: 1.43  
 Land Use: Residential or Industrial/Commercial  
 Ground Water Use Restriction: No  
 Highway Authority Agreement: No  
 Ordinance: Yes  
 Industrial - Commercial: No  
 Slab on Grade: No  
 BCT: No  
 Building Slab: Yes  
 Asphalt Used: Yes  
 Concrete Used: Yes  
 Clean Soil 3ft: Yes  
 Clean Soil 10ft: No  
 Alternate Barrier: No

MAP FINDINGS  
FOCUS MAP 4

Map ID      Site      Database(s)      EPA ID Number

**MADDEN/WELLS DARROW REDEVELOPMENT (AREA 11) (Continued)**

**S105521108**

Remediation Applicant Name: Carl Byrd Chicago Housing Authority  
 Remediation Applicant Company: 626 West Jackson Boulevard  
 Remediation Applicant Address: Not reported  
 Remediation Applicant City,St,Zip: 60661  
 Illinois EPA: 0316355065  
 Site Name: Madden-Wells-Darrow Redevelopment (Phase I-Areas 8, 9, 10 & 13)  
 NFR Letter: 2006-09-21  
 NFR Letter Date Recorded: 2006-10-18  
 Comprehensive/Focused: Comprehensive  
 Worker Caution: Yes  
 Acres: 1.43  
 Land Use: Residential or Industrial/Commercial  
 Ground Water Use Restriction: No  
 Highway Authority Agreement: No  
 Ordinance: Yes  
 Industrial - Commercial: No  
 Slab on Grade: No  
 BCT: No  
 Building Slab: Yes  
 Asphalt Used: Yes  
 Concrete Used: Yes  
 Clean Soil 3ft: Yes  
 Clean Soil 10ft: No  
 Alternate Barrier: No

IL EPA Id: 0316355065  
 US EPA Id: Not reported  
 Longitude: -87.605738  
 Latitude: 41.825783  
 Contact Name: Kari Saba  
 Contact Address: 60 East Van Buren  
 Contact City,St,Zip: Chicago, IL 60605  
 Contact Phone: (312) 913-7612  
 Date Enrolled: 07/05/2002  
 Point Of Contact: Kristy Carlstrom  
 Consultant Company: Carnow, Conibear & Associates, Ltd.  
 Consultant Address: 600 West Van Buren Street  
 Consultant City,St,Zip: Chicago, IL 60607  
 Consultant Phone: (312) 762-2908  
 Proj Mgr Assigned: Jeff Guy  
 Sec. 4 Letter Date: Not reported  
 Active: Yes  
 No Further Remediation Letter Dt: 04/20/2006  
 Remediation Applicant Co: Chicago Housing Authority  
 Effective: True  
 Remediation Applicant Name: Kimberly Worthington  
 Remediation Applicant Company: City of Chicago  
 Remediation Applicant Address: 30 North LaSalle Street  
 Remediation Applicant City,St,Zip: Chicago, IL  
 Illinois EPA: 0316355065  
 Site Name: Madden/Wells Darrow Redevelopment (Area 11)  
 NFR Letter: 2005-06-23  
 NFR Letter Date Recorded: 2005-07-19  
 Comprehensive/Focused: Comprehensive  
 Worker Caution: No  
 Acres: 0.43

MAP FINDINGS  
FOCUS MAP 4

Map ID      Site      Database(s)      EPA ID Number

---

**MADDEN/WELLS DARROW REDEVELOPMENT (AREA 11) (Continued)**

**S105521108**

Land Use: Residential or Industrial/Commercial  
 Ground Water Use Restriction: No  
 Highway Authority Agreement: No  
 Ordinance: Yes  
 Industrial - Commercial: No  
 Slab on Grade: No  
 BCT: No  
 Building Slab: Yes  
 Asphalt Used: Yes  
 Concrete Used: Yes  
 Clean Soil 3ft: Yes  
 Clean Soil 10ft: No  
 Alternate Barrier: No

Remediation Applicant Name: Kimberly Worthington  
 Remediation Applicant Company: City of Chicago  
 Remediation Applicant Address: 30 North LaSalle Street  
 Remediation Applicant City,St,Zip: Chicago, IL  
 Illinois EPA: 0316355065  
 Site Name: Madden/Wells Darrow Redevelopment (Area 12)  
 NFR Letter: 2005-06-24  
 NFR Letter Date Recorded: 2005-07-19  
 Comprehensive/Focused: Comprehensive  
 Worker Caution: Yes  
 Acres: 0.7  
 Land Use: Residential or Industrial/Commercial  
 Ground Water Use Restriction: No  
 Highway Authority Agreement: No  
 Ordinance: Yes  
 Industrial - Commercial: No  
 Slab on Grade: No  
 BCT: No  
 Building Slab: Yes  
 Asphalt Used: Yes  
 Concrete Used: Yes  
 Clean Soil 3ft: Yes  
 Clean Soil 10ft: No  
 Alternate Barrier: No

Remediation Applicant Name: Carl Byrd  
 Remediation Applicant Company: Chicago Housing Authority  
 Remediation Applicant Address: 626 West Jackson Boulevard  
 Remediation Applicant City,St,Zip: Chicago, IL  
 Illinois EPA: 0316355065  
 Site Name: Madden/Wells/Darrow Redevelopment (Phase 1-Area 33)  
 NFR Letter: 2005-11-01  
 NFR Letter Date Recorded: 2006-01-30  
 Comprehensive/Focused: Comprehensive  
 Worker Caution: No  
 Acres: 0.34  
 Land Use: Residential or Industrial/Commercial  
 Ground Water Use Restriction: No  
 Highway Authority Agreement: No  
 Ordinance: Yes  
 Industrial - Commercial: No  
 Slab on Grade: No  
 BCT: No

MAP FINDINGS  
FOCUS MAP 4

Map ID Site Database(s) EPA ID Number

**MADDEN/WELLS DARROW REDEVELOPMENT (AREA 11) (Continued)**

**S105521108**

Building Slab: No  
Asphalt Used: No  
Concrete Used: No  
Clean Soil 3ft: No  
Clean Soil 10ft: No  
Alternate Barrier: No

Remediation Applicant Name: Carl Byrd  
Remediation Applicant Company: Chicago Housing Authority  
Remediation Applicant Address: 626 West Jackson Boulevard  
Remediation Applicant City,St,Zip: Chicago, IL  
Illinois EPA: 0316355065  
Site Name: Madden/Wells Darrow Redevelopment (Phase 1-Area 1 & 2)  
NFR Letter: 2006-04-19  
NFR Letter Date Recorded: 2006-06-27  
Comprehensive/Focused: Comprehensive  
Worker Caution: No  
Acres: 0.64  
Land Use: Residential or Industrial/Commercial  
Ground Water Use Restriction: No  
Highway Authority Agreement: No  
Ordinance: Yes  
Industrial - Commercial: No  
Slab on Grade: No  
BCT: No  
Building Slab: Yes  
Asphalt Used: Yes  
Concrete Used: Yes  
Clean Soil 3ft: Yes  
Clean Soil 10ft: No  
Alternate Barrier: No

Remediation Applicant Name: Carl Byrd  
Remediation Applicant Company: Chicago Housing Authority  
Remediation Applicant Address: 626 West Jackson Boulevard  
Remediation Applicant City,St,Zip: Chicago, IL  
Illinois EPA: 0316355065  
Site Name: Madden/Wells Darrow Redevelopment (Phase 1-Area 3)  
NFR Letter: 2006-04-20  
NFR Letter Date Recorded: 2006-06-27  
Comprehensive/Focused: Comprehensive  
Worker Caution: No  
Acres: 0.31  
Land Use: Residential or Industrial/Commercial  
Ground Water Use Restriction: No  
Highway Authority Agreement: No  
Ordinance: Yes  
Industrial - Commercial: No  
Slab on Grade: No  
BCT: No  
Building Slab: Yes  
Asphalt Used: Yes  
Concrete Used: Yes  
Clean Soil 3ft: Yes  
Clean Soil 10ft: No  
Alternate Barrier: No



MAP FINDINGS  
FOCUS MAP 4

Map ID      Site      Database(s)      EPA ID Number

---

**MADDEN/WELLS DARROW REDEVELOPMENT (AREA 11) (Continued)**

**S105521108**

Remediation Applicant Name: Carl Byrd  
 Remediation Applicant Company: Chicago Housing Authority  
 Remediation Applicant Address: 626 west Jackson Boulevard  
 Remediation Applicant City,St,Zip: Chicago, IL  
 Illinois EPA: 0316355065  
 Site Name: Madden/Wells/Darrow Redevelopment (Phase 1-Area 14)  
 NFR Letter: 2006-05-25  
 NFR Letter Date Recorded: 2006-06-27  
 Comprehensive/Focused: Comprehensive  
 Worker Caution: No  
 Acres: 0.23  
 Land Use: Residential or Industrial/Commercial  
 Ground Water Use Restriction: No  
 Highway Authority Agreement: No  
 Ordinance: Yes  
 Industrial - Commercial: No  
 Slab on Grade: No  
 BCT: No  
 Building Slab: Yes  
 Asphalt Used: Yes  
 Concrete Used: Yes  
 Clean Soil 3ft: Yes  
 Clean Soil 10ft: No  
 Alternate Barrier: No

Remediation Applicant Name: Carl Byrd  
 Remediation Applicant Company: Chicago Housing Authority  
 Remediation Applicant Address: 626 west Jackson Boulevard  
 Remediation Applicant City,St,Zip: Chicago, IL  
 Illinois EPA: 0316355065  
 Site Name: Madden/Wells/Darrow Redevelopment (Phase 1-Area 30a)  
 NFR Letter: 2006-07-06  
 NFR Letter Date Recorded: 2006-08-11  
 Comprehensive/Focused: Comprehensive  
 Worker Caution: No  
 Acres: 0.22  
 Land Use: Residential or Industrial/Commercial  
 Ground Water Use Restriction: No  
 Highway Authority Agreement: No  
 Ordinance: Yes  
 Industrial - Commercial: No  
 Slab on Grade: No  
 BCT: No  
 Building Slab: Yes  
 Asphalt Used: No  
 Concrete Used: No  
 Clean Soil 3ft: Yes  
 Clean Soil 10ft: No  
 Alternate Barrier: No

Remediation Applicant Name: Carl Byrd  
 Remediation Applicant Company: The Chicago Housing Authority  
 Remediation Applicant Address: 60 East Van Buren Street  
 Remediation Applicant City,St,Zip: Chicago, IL  
 Illinois EPA: 0316355065  
 Site Name: Madden Wells Darrow Redevelopment (Phase 1-Area 18)  
 NFR Letter: 2007-09-13

MAP FINDINGS  
FOCUS MAP 4

Map ID Site Database(s) EPA ID Number

**MADDEN/WELLS DARROW REDEVELOPMENT (AREA 11) (Continued)**

**S105521108**

NFR Letter Date Recorded: 2007-09-24  
 Comprehensive/Focused: Comprehensive  
 Worker Caution: No  
 Acres: 0.23  
 Land Use: Residential or Industrial/Commercial  
 Ground Water Use Restriction: No  
 Highway Authority Agreement: No  
 Ordinance: Yes  
 Industrial - Commercial: No  
 Slab on Grade: No  
 BCT: No  
 Building Slab: No  
 Asphalt Used: No  
 Concrete Used: No  
 Clean Soil 3ft: No  
 Clean Soil 10ft: No  
 Alternate Barrier: No

Remediation Applicant Name: Carl Byrd  
 Remediation Applicant Company: The Chicago Housing Authority  
 Remediation Applicant Address: 60 East Van Buren Street  
 Remediation Applicant City,St,Zip: Chicago, IL  
 Illinois EPA: 0316355065  
 Site Name: Madden Wells Darrow Redevelopment (Phase I-Area 15)  
 NFR Letter: 2007-09-14  
 NFR Letter Date Recorded: 2007-09-24  
 Comprehensive/Focused: Comprehensive  
 Worker Caution: No  
 Acres: 0.26  
 Land Use: Residential or Industrial/Commercial  
 Ground Water Use Restriction: No  
 Highway Authority Agreement: No  
 Ordinance: Yes  
 Industrial - Commercial: No  
 Slab on Grade: No  
 BCT: No  
 Building Slab: No  
 Asphalt Used: No  
 Concrete Used: No  
 Clean Soil 3ft: No  
 Clean Soil 10ft: No  
 Alternate Barrier: No

Remediation Applicant Name: Carl Byrd  
 Remediation Applicant Company: The Chicago Housing Authority  
 Remediation Applicant Address: 60 East Van Buren Street  
 Remediation Applicant City,St,Zip: Chicago, IL  
 Illinois EPA: 0316355065  
 Site Name: Madden/Wells Darrow Redevelopment (Phase I-Area 16)  
 NFR Letter: 2007-09-18  
 NFR Letter Date Recorded: 2007-09-24  
 Comprehensive/Focused: Comprehensive  
 Worker Caution: No  
 Acres: 0.22  
 Land Use: Residential or Industrial/Commercial  
 Ground Water Use Restriction: No  
 Highway Authority Agreement: No

MAP FINDINGS  
FOCUS MAP 4

Map ID      Site      Database(s)      EPA ID Number

---

**MADDEN/WELLS DARROW REDEVELOPMENT (AREA 11) (Continued)**

**S105521108**

Ordinance: Yes  
Industrial - Commercial: No  
Slab on Grade: No  
BCT: No  
Building Slab: Yes  
Asphalt Used: Yes  
Concrete Used: Yes  
Clean Soil 3ft: Yes  
Clean Soil 10ft: No  
Alternate Barrier: No

Remediation Applicant Name: Carl Byrd The Chicago Housing Authority  
Remediation Applicant Company: 60 East Van Buren Street  
Remediation Applicant Address: Not reported  
Remediation Applicant City,St,Zip: 60605  
Illinois EPA: 0316355065  
Site Name: Madden-Wells-Darrow Redevelopment (Phase I-Area 20)  
NFR Letter: 2007-10-25  
NFR Letter Date Recorded: 2007-11-16  
Comprehensive/Focused: Comprehensive  
Worker Caution: Yes  
Acres: 0.61  
Land Use: Residential or Industrial/Commercial  
Ground Water Use Restriction: No  
Highway Authority Agreement: No  
Ordinance: Yes  
Industrial - Commercial: No  
Slab on Grade: No  
BCT: No  
Building Slab: Yes  
Asphalt Used: Yes  
Concrete Used: Yes  
Clean Soil 3ft: Yes  
Clean Soil 10ft: No  
Alternate Barrier: No

Remediation Applicant Name: Carl Byrd The Chicago Housing Authority  
Remediation Applicant Company: 60 East Van Buren Street  
Remediation Applicant Address: Not reported  
Remediation Applicant City,St,Zip: 60605  
Illinois EPA: 0316355065  
Site Name: Madden-Wells-Darrow Redevelopment (Phase I-Area 22)  
NFR Letter: 2007-10-23  
NFR Letter Date Recorded: 2007-11-16  
Comprehensive/Focused: Comprehensive  
Worker Caution: No  
Acres: 0.53  
Land Use: Residential or Industrial/Commercial  
Ground Water Use Restriction: No  
Highway Authority Agreement: No  
Ordinance: Yes  
Industrial - Commercial: No  
Slab on Grade: No  
BCT: No  
Building Slab: Yes  
Asphalt Used: Yes  
Concrete Used: Yes

MAP FINDINGS  
FOCUS MAP 4

Map ID	Site	Database(s)	EPA ID Number
--------	------	-------------	---------------

**MADDEN/WELLS DARROW REDEVELOPMENT (AREA 11) (Continued)**

**S105521108**

Clean Soil 3ft: Yes  
Clean Soil 10ft: No  
Alternate Barrier: No

Remediation Applicant Name: Carl Byrd The Chicago Housing Authority  
Remediation Applicant Company: 60 East Van Buren Street  
Remediation Applicant Address: Not reported  
Remediation Applicant City,St,Zip: 60605  
Illinois EPA: 0316355065  
Site Name: Madden-Wells-Darrow Redevelopment (Phase I-Area 21)  
NFR Letter: 2007-10-22  
NFR Letter Date Recorded: 2007-11-16  
Comprehensive/Focused: Comprehensive  
Worker Caution: Yes  
Acres: 0.61  
Land Use: Residential or Industrial/Commercial  
Ground Water Use Restriction: No  
Highway Authority Agreement: No  
Ordinance: Yes  
Industrial - Commercial: No  
Slab on Grade: No  
BCT: No  
Building Slab: Yes  
Asphalt Used: Yes  
Concrete Used: Yes  
Clean Soil 3ft: Yes  
Clean Soil 10ft: No  
Alternate Barrier: No

Remediation Applicant Name: Carl Byrd The Chicago Housing Authority  
Remediation Applicant Company: 60 East Van Buren Street  
Remediation Applicant Address: Not reported  
Remediation Applicant City,St,Zip: 60605  
Illinois EPA: 0316355065  
Site Name: Madden-Wells-Darrow Redevelopment (Phase I-Area 19)  
NFR Letter: 2007-09-25  
NFR Letter Date Recorded: 2007-10-12  
Comprehensive/Focused: Comprehensive  
Worker Caution: Yes  
Acres: 0.24  
Land Use: Residential or Industrial/Commercial  
Ground Water Use Restriction: No  
Highway Authority Agreement: No  
Ordinance: Yes  
Industrial - Commercial: No  
Slab on Grade: No  
BCT: No  
Building Slab: Yes  
Asphalt Used: Yes  
Concrete Used: Yes  
Clean Soil 3ft: Yes  
Clean Soil 10ft: No  
Alternate Barrier: No

Remediation Applicant Name: Carl Byrd The Chicago Housing Authority  
Remediation Applicant Company: 60 East Van Buren Street  
Remediation Applicant Address: Not reported

MAP FINDINGS  
FOCUS MAP 4

Map ID      Site      Database(s)      EPA ID Number

**MADDEN/WELLS DARROW REDEVELOPMENT (AREA 11) (Continued)**

**S105521108**

Remediation Applicant City,St,Zip:	60605
Illinois EPA:	0316355065
Site Name:	Madden-Wells-Darrow Redevelopment (Phase I-Area17)
NFR Letter:	2007-09-26
NFR Letter Date Recorded:	2007-10-12
Comprehensive/Focused:	Comprehensive
Worker Caution:	No
Acres:	1.56
Land Use:	Residential or Industrial/Commercial
Ground Water Use Restriction:	No
Highway Authority Agreement:	No
Ordinance:	Yes
Industrial - Commercial:	No
Slab on Grade:	No
BCT:	No
Building Slab:	Yes
Asphalt Used:	Yes
Concrete Used:	Yes
Clean Soil 3ft:	Yes
Clean Soil 10ft:	No
Alternate Barrier:	No
Remediation Applicant Name:	Carl Byrd Chicago Housing Authority
Remediation Applicant Company:	626 West jackson Boulevard
Remediation Applicant Address:	Not reported
Remediation Applicant City,St,Zip:	60661
Illinois EPA:	0316355065
Site Name:	Madden-Wells-Darrow Redevelopment (Phase I-Areas 4, 5, 6 & 7)
NFR Letter:	2006-09-20
NFR Letter Date Recorded:	2006-10-18
Comprehensive/Focused:	Comprehensive
Worker Caution:	Yes
Acres:	1.43
Land Use:	Residential or Industrial/Commercial
Ground Water Use Restriction:	No
Highway Authority Agreement:	No
Ordinance:	Yes
Industrial - Commercial:	No
Slab on Grade:	No
BCT:	No
Building Slab:	Yes
Asphalt Used:	Yes
Concrete Used:	Yes
Clean Soil 3ft:	Yes
Clean Soil 10ft:	No
Alternate Barrier:	No
Remediation Applicant Name:	Carl Byrd Chicago Housing Authority
Remediation Applicant Company:	626 West jackson Boulevard
Remediation Applicant Address:	Not reported
Remediation Applicant City,St,Zip:	60661
Illinois EPA:	0316355065
Site Name:	Madden-Wells-Darrow Redevelopment (Phase I-Areas 8, 9, 10 & 13)
NFR Letter:	2006-09-21
NFR Letter Date Recorded:	2006-10-18
Comprehensive/Focused:	Comprehensive
Worker Caution:	Yes

MAP FINDINGS  
FOCUS MAP 4

Map ID      Site      Database(s)      EPA ID Number

---

**MADDEN/WELLS DARROW REDEVELOPMENT (AREA 11) (Continued)**

**S105521108**

Acres: 1.43  
 Land Use: Residential or Industrial/Commercial  
 Ground Water Use Restriction: No  
 Highway Authority Agreement: No  
 Ordinance: Yes  
 Industrial - Commercial: No  
 Slab on Grade: No  
 BCT: No  
 Building Slab: Yes  
 Asphalt Used: Yes  
 Concrete Used: Yes  
 Clean Soil 3ft: Yes  
 Clean Soil 10ft: No  
 Alternate Barrier: No

IL EPA Id: 0316355065  
 US EPA Id: Not reported  
 Longitude: -87.605738  
 Latitude: 41.825783  
 Contact Name: Kari Saba  
 Contact Address: 60 East Van Buren  
 Contact City,St,Zip: Chicago, IL 60605  
 Contact Phone: (312) 913-7612  
 Date Enrolled: 07/05/2002  
 Point Of Contact: John Geiger  
 Consultant Company: Environmental Design International Inc.  
 Consultant Address: 33 West Monroe  
 Consultant City,St,Zip: Chicago, IL 60603  
 Consultant Phone: (312) 345-1400 Ext. 128  
 Proj Mgr Assigned: Jeff Guy  
 Sec. 4 Letter Date: Not reported  
 Active: Yes  
 No Further Remediation Letter Dt: 04/19/2006  
 Remediation Applicant Co: Chicago Housing Authority  
 Effective: True  
 Remediation Applicant Name: Kimberly Worthington  
 Remediation Applicant Company: City of Chicago  
 Remediation Applicant Address: 30 North LaSalle Street  
 Remediation Applicant City,St,Zip: Chicago, IL  
 Illinois EPA: 0316355065  
 Site Name: Madden/Wells Darrow Redevelopment (Area 11)  
 NFR Letter: 2005-06-23  
 NFR Letter Date Recorded: 2005-07-19  
 Comprehensive/Focused: Comprehensive  
 Worker Caution: No  
 Acres: 0.43  
 Land Use: Residential or Industrial/Commercial  
 Ground Water Use Restriction: No  
 Highway Authority Agreement: No  
 Ordinance: Yes  
 Industrial - Commercial: No  
 Slab on Grade: No  
 BCT: No  
 Building Slab: Yes  
 Asphalt Used: Yes  
 Concrete Used: Yes

MAP FINDINGS  
FOCUS MAP 4

Map ID	Site	Database(s)	EPA ID Number
--------	------	-------------	---------------

**MADDEN/WELLS DARROW REDEVELOPMENT (AREA 11) (Continued)**

**S105521108**

Clean Soil 3ft: Yes  
Clean Soil 10ft: No  
Alternate Barrier: No

Remediation Applicant Name: Kimberly Worthington  
Remediation Applicant Company: City of Chicago  
Remediation Applicant Address: 30 North LaSalle Street  
Remediation Applicant City,St,Zip: Chicago, IL  
Illinois EPA: 0316355065  
Site Name: Madden/Wells Darrow Redevelopment (Area 12)  
NFR Letter: 2005-06-24  
NFR Letter Date Recorded: 2005-07-19  
Comprehensive/Focused: Comprehensive  
Worker Caution: Yes  
Acres: 0.7  
Land Use: Residential or Industrial/Commercial  
Ground Water Use Restriction: No  
Highway Authority Agreement: No  
Ordinance: Yes  
Industrial - Commercial: No  
Slab on Grade: No  
BCT: No  
Building Slab: Yes  
Asphalt Used: Yes  
Concrete Used: Yes  
Clean Soil 3ft: Yes  
Clean Soil 10ft: No  
Alternate Barrier: No

Remediation Applicant Name: Carl Byrd  
Remediation Applicant Company: Chicago Housing Authority  
Remediation Applicant Address: 626 West Jackson Boulevard  
Remediation Applicant City,St,Zip: Chicago, IL  
Illinois EPA: 0316355065  
Site Name: Madden/Wells/Darrow Redevelopment (Phase 1-Area 33)  
NFR Letter: 2005-11-01  
NFR Letter Date Recorded: 2006-01-30  
Comprehensive/Focused: Comprehensive  
Worker Caution: No  
Acres: 0.34  
Land Use: Residential or Industrial/Commercial  
Ground Water Use Restriction: No  
Highway Authority Agreement: No  
Ordinance: Yes  
Industrial - Commercial: No  
Slab on Grade: No  
BCT: No  
Building Slab: No  
Asphalt Used: No  
Concrete Used: No  
Clean Soil 3ft: No  
Clean Soil 10ft: No  
Alternate Barrier: No

Remediation Applicant Name: Carl Byrd  
Remediation Applicant Company: Chicago Housing Authority  
Remediation Applicant Address: 626 West Jackson Boulevard

MAP FINDINGS  
FOCUS MAP 4

Map ID      Site      Database(s)      EPA ID Number

**MADDEN/WELLS DARROW REDEVELOPMENT (AREA 11) (Continued)**

**S105521108**

Remediation Applicant City,St,Zip: Chicago, IL  
 Illinois EPA: 0316355065  
 Site Name: Madden/Wells Darrow Redevelopment (Phase 1-Area 1 & 2)  
 NFR Letter: 2006-04-19  
 NFR Letter Date Recorded: 2006-06-27  
 Comprehensive/Focused: Comprehensive  
 Worker Caution: No  
 Acres: 0.64  
 Land Use: Residential or Industrial/Commercial  
 Ground Water Use Restriction: No  
 Highway Authority Agreement: No  
 Ordinance: Yes  
 Industrial - Commercial: No  
 Slab on Grade: No  
 BCT: No  
 Building Slab: Yes  
 Asphalt Used: Yes  
 Concrete Used: Yes  
 Clean Soil 3ft: Yes  
 Clean Soil 10ft: No  
 Alternate Barrier: No

Remediation Applicant Name: Carl Byrd  
 Remediation Applicant Company: Chicago Housing Authority  
 Remediation Applicant Address: 626 West Jackson Boulevard  
 Remediation Applicant City,St,Zip: Chicago, IL  
 Illinois EPA: 0316355065  
 Site Name: Madden/Wells Darrow Redevelopment (Phase 1-Area 3)  
 NFR Letter: 2006-04-20  
 NFR Letter Date Recorded: 2006-06-27  
 Comprehensive/Focused: Comprehensive  
 Worker Caution: No  
 Acres: 0.31  
 Land Use: Residential or Industrial/Commercial  
 Ground Water Use Restriction: No  
 Highway Authority Agreement: No  
 Ordinance: Yes  
 Industrial - Commercial: No  
 Slab on Grade: No  
 BCT: No  
 Building Slab: Yes  
 Asphalt Used: Yes  
 Concrete Used: Yes  
 Clean Soil 3ft: Yes  
 Clean Soil 10ft: No  
 Alternate Barrier: No

Remediation Applicant Name: Carl Byrd  
 Remediation Applicant Company: Chicago Housing Authority  
 Remediation Applicant Address: 626 west Jackson Boulevard  
 Remediation Applicant City,St,Zip: Chicago, IL  
 Illinois EPA: 0316355065  
 Site Name: Madden/Wells/Darrow Redevelopment (Phase 1-Area 14)  
 NFR Letter: 2006-05-25  
 NFR Letter Date Recorded: 2006-06-27  
 Comprehensive/Focused: Comprehensive  
 Worker Caution: No



MAP FINDINGS  
FOCUS MAP 4

Map ID	Site	Database(s)	EPA ID Number
--------	------	-------------	---------------

**MADDEN/WELLS DARROW REDEVELOPMENT (AREA 11) (Continued)**

**S105521108**

Acres:	0.23
Land Use:	Residential or Industrial/Commercial
Ground Water Use Restriction:	No
Highway Authority Agreement:	No
Ordinance:	Yes
Industrial - Commercial:	No
Slab on Grade:	No
BCT:	No
Building Slab:	Yes
Asphalt Used:	Yes
Concrete Used:	Yes
Clean Soil 3ft:	Yes
Clean Soil 10ft:	No
Alternate Barrier:	No
Remediation Applicant Name:	Carl Byrd
Remediation Applicant Company:	Chicago Housing Authority
Remediation Applicant Address:	626 west Jackson Boulevard
Remediation Applicant City,St,Zip:	Chicago, IL
Illinois EPA:	0316355065
Site Name:	Madden/Wells/Darrow Redevelopment (Phase 1-Area 30a)
NFR Letter:	2006-07-06
NFR Letter Date Recorded:	2006-08-11
Comprehensive/Focused:	Comprehensive
Worker Caution:	No
Acres:	0.22
Land Use:	Residential or Industrial/Commercial
Ground Water Use Restriction:	No
Highway Authority Agreement:	No
Ordinance:	Yes
Industrial - Commercial:	No
Slab on Grade:	No
BCT:	No
Building Slab:	Yes
Asphalt Used:	No
Concrete Used:	No
Clean Soil 3ft:	Yes
Clean Soil 10ft:	No
Alternate Barrier:	No
Remediation Applicant Name:	Carl Byrd
Remediation Applicant Company:	The Chicago Housing Authority
Remediation Applicant Address:	60 East Van Buren Street
Remediation Applicant City,St,Zip:	Chicago, IL
Illinois EPA:	0316355065
Site Name:	Madden Wells Darrow Redevelopment (Phase 1-Area 18)
NFR Letter:	2007-09-13
NFR Letter Date Recorded:	2007-09-24
Comprehensive/Focused:	Comprehensive
Worker Caution:	No
Acres:	0.23
Land Use:	Residential or Industrial/Commercial
Ground Water Use Restriction:	No
Highway Authority Agreement:	No
Ordinance:	Yes
Industrial - Commercial:	No
Slab on Grade:	No

MAP FINDINGS  
FOCUS MAP 4

Map ID	Site	Database(s)	EPA ID Number
--------	------	-------------	---------------

**MADDEN/WELLS DARROW REDEVELOPMENT (AREA 11) (Continued)**

**S105521108**

BCT: No  
 Building Slab: No  
 Asphalt Used: No  
 Concrete Used: No  
 Clean Soil 3ft: No  
 Clean Soil 10ft: No  
 Alternate Barrier: No

Remediation Applicant Name: Carl Byrd  
 Remediation Applicant Company: The Chicago Housing Authority  
 Remediation Applicant Address: 60 East Van Buren Street  
 Remediation Applicant City,St,Zip: Chicago, IL  
 Illinois EPA: 0316355065  
 Site Name: Madden Wells Darrow Redevelopment (Phase I-Area 15)  
 NFR Letter: 2007-09-14  
 NFR Letter Date Recorded: 2007-09-24  
 Comprehensive/Focused: Comprehensive  
 Worker Caution: No  
 Acres: 0.26  
 Land Use: Residential or Industrial/Commercial  
 Ground Water Use Restriction: No  
 Highway Authority Agreement: No  
 Ordinance: Yes  
 Industrial - Commercial: No  
 Slab on Grade: No  
 BCT: No  
 Building Slab: No  
 Asphalt Used: No  
 Concrete Used: No  
 Clean Soil 3ft: No  
 Clean Soil 10ft: No  
 Alternate Barrier: No

Remediation Applicant Name: Carl Byrd  
 Remediation Applicant Company: The Chicago Housing Authority  
 Remediation Applicant Address: 60 East Van Buren Street  
 Remediation Applicant City,St,Zip: Chicago, IL  
 Illinois EPA: 0316355065  
 Site Name: Madden/Wells Darrow Redevelopment (Phase I-Area 16)  
 NFR Letter: 2007-09-18  
 NFR Letter Date Recorded: 2007-09-24  
 Comprehensive/Focused: Comprehensive  
 Worker Caution: No  
 Acres: 0.22  
 Land Use: Residential or Industrial/Commercial  
 Ground Water Use Restriction: No  
 Highway Authority Agreement: No  
 Ordinance: Yes  
 Industrial - Commercial: No  
 Slab on Grade: No  
 BCT: No  
 Building Slab: Yes  
 Asphalt Used: Yes  
 Concrete Used: Yes  
 Clean Soil 3ft: Yes  
 Clean Soil 10ft: No  
 Alternate Barrier: No

MAP FINDINGS  
FOCUS MAP 4

Map ID      Site      Database(s)      EPA ID Number

**MADDEN/WELLS DARROW REDEVELOPMENT (AREA 11) (Continued)**

**S105521108**

Remediation Applicant Name: Carl Byrd The Chicago Housing Authority  
 Remediation Applicant Company: 60 East Van Buren Street  
 Remediation Applicant Address: Not reported  
 Remediation Applicant City,St,Zip: 60605  
 Illinois EPA: 0316355065  
 Site Name: Madden-Wells-Darrow Redevelopment (Phase I-Area 20)  
 NFR Letter: 2007-10-25  
 NFR Letter Date Recorded: 2007-11-16  
 Comprehensive/Focused: Comprehensive  
 Worker Caution: Yes  
 Acres: 0.61  
 Land Use: Residential or Industrial/Commercial  
 Ground Water Use Restriction: No  
 Highway Authority Agreement: No  
 Ordinance: Yes  
 Industrial - Commercial: No  
 Slab on Grade: No  
 BCT: No  
 Building Slab: Yes  
 Asphalt Used: Yes  
 Concrete Used: Yes  
 Clean Soil 3ft: Yes  
 Clean Soil 10ft: No  
 Alternate Barrier: No

Remediation Applicant Name: Carl Byrd The Chicago Housing Authority  
 Remediation Applicant Company: 60 East Van Buren Street  
 Remediation Applicant Address: Not reported  
 Remediation Applicant City,St,Zip: 60605  
 Illinois EPA: 0316355065  
 Site Name: Madden-Wells-Darrow Redevelopment (Phase I-Area 22)  
 NFR Letter: 2007-10-23  
 NFR Letter Date Recorded: 2007-11-16  
 Comprehensive/Focused: Comprehensive  
 Worker Caution: No  
 Acres: 0.53  
 Land Use: Residential or Industrial/Commercial  
 Ground Water Use Restriction: No  
 Highway Authority Agreement: No  
 Ordinance: Yes  
 Industrial - Commercial: No  
 Slab on Grade: No  
 BCT: No  
 Building Slab: Yes  
 Asphalt Used: Yes  
 Concrete Used: Yes  
 Clean Soil 3ft: Yes  
 Clean Soil 10ft: No  
 Alternate Barrier: No

Remediation Applicant Name: Carl Byrd The Chicago Housing Authority  
 Remediation Applicant Company: 60 East Van Buren Street  
 Remediation Applicant Address: Not reported  
 Remediation Applicant City,St,Zip: 60605  
 Illinois EPA: 0316355065  
 Site Name: Madden-Wells-Darrow Redevelopment (Phase I-Area 21)  
 NFR Letter: 2007-10-22

MAP FINDINGS  
FOCUS MAP 4

Map ID      Site      Database(s)      EPA ID Number

---

**MADDEN/WELLS DARROW REDEVELOPMENT (AREA 11) (Continued)**

**S105521108**

NFR Letter Date Recorded: 2007-11-16  
 Comprehensive/Focused: Comprehensive  
 Worker Caution: Yes  
 Acres: 0.61  
 Land Use: Residential or Industrial/Commercial  
 Ground Water Use Restriction: No  
 Highway Authority Agreement: No  
 Ordinance: Yes  
 Industrial - Commercial: No  
 Slab on Grade: No  
 BCT: No  
 Building Slab: Yes  
 Asphalt Used: Yes  
 Concrete Used: Yes  
 Clean Soil 3ft: Yes  
 Clean Soil 10ft: No  
 Alternate Barrier: No

Remediation Applicant Name: Carl Byrd The Chicago Housing Authority  
 Remediation Applicant Company: 60 East Van Buren Street  
 Remediation Applicant Address: Not reported  
 Remediation Applicant City,St,Zip: 60605  
 Illinois EPA: 0316355065  
 Site Name: Madden-Wells-Darrow Redevelopment (Phase I-Area 19)  
 NFR Letter: 2007-09-25  
 NFR Letter Date Recorded: 2007-10-12  
 Comprehensive/Focused: Comprehensive  
 Worker Caution: Yes  
 Acres: 0.24  
 Land Use: Residential or Industrial/Commercial  
 Ground Water Use Restriction: No  
 Highway Authority Agreement: No  
 Ordinance: Yes  
 Industrial - Commercial: No  
 Slab on Grade: No  
 BCT: No  
 Building Slab: Yes  
 Asphalt Used: Yes  
 Concrete Used: Yes  
 Clean Soil 3ft: Yes  
 Clean Soil 10ft: No  
 Alternate Barrier: No

Remediation Applicant Name: Carl Byrd The Chicago Housing Authority  
 Remediation Applicant Company: 60 East Van Buren Street  
 Remediation Applicant Address: Not reported  
 Remediation Applicant City,St,Zip: 60605  
 Illinois EPA: 0316355065  
 Site Name: Madden-Wells-Darrow Redevelopment (Phase I-Area17)  
 NFR Letter: 2007-09-26  
 NFR Letter Date Recorded: 2007-10-12  
 Comprehensive/Focused: Comprehensive  
 Worker Caution: No  
 Acres: 1.56  
 Land Use: Residential or Industrial/Commercial  
 Ground Water Use Restriction: No  
 Highway Authority Agreement: No

MAP FINDINGS  
FOCUS MAP 4

Map ID	Site	Database(s)	EPA ID Number
--------	------	-------------	---------------

**MADDEN/WELLS DARROW REDEVELOPMENT (AREA 11) (Continued)**

**S105521108**

Ordinance:	Yes
Industrial - Commercial:	No
Slab on Grade:	No
BCT:	No
Building Slab:	Yes
Asphalt Used:	Yes
Concrete Used:	Yes
Clean Soil 3ft:	Yes
Clean Soil 10ft:	No
Alternate Barrier:	No

Remediation Applicant Name:	Carl Byrd Chicago Housing Authority
Remediation Applicant Company:	626 West Jackson Boulevard
Remediation Applicant Address:	Not reported
Remediation Applicant City,St,Zip:	60661
Illinois EPA:	0316355065
Site Name:	Madden-Wells-Darrow Redevelopment (Phase I-Areas 4, 5, 6 & 7)
NFR Letter:	2006-09-20
NFR Letter Date Recorded:	2006-10-18
Comprehensive/Focused:	Comprehensive
Worker Caution:	Yes
Acres:	1.43
Land Use:	Residential or Industrial/Commercial
Ground Water Use Restriction:	No
Highway Authority Agreement:	No
Ordinance:	Yes
Industrial - Commercial:	No
Slab on Grade:	No
BCT:	No
Building Slab:	Yes
Asphalt Used:	Yes
Concrete Used:	Yes
Clean Soil 3ft:	Yes
Clean Soil 10ft:	No
Alternate Barrier:	No

Remediation Applicant Name:	Carl Byrd Chicago Housing Authority
Remediation Applicant Company:	626 West Jackson Boulevard
Remediation Applicant Address:	Not reported
Remediation Applicant City,St,Zip:	60661
Illinois EPA:	0316355065
Site Name:	Madden-Wells-Darrow Redevelopment (Phase I-Areas 8, 9, 10 & 13)
NFR Letter:	2006-09-21
NFR Letter Date Recorded:	2006-10-18
Comprehensive/Focused:	Comprehensive
Worker Caution:	Yes
Acres:	1.43
Land Use:	Residential or Industrial/Commercial
Ground Water Use Restriction:	No
Highway Authority Agreement:	No
Ordinance:	Yes
Industrial - Commercial:	No
Slab on Grade:	No
BCT:	No
Building Slab:	Yes
Asphalt Used:	Yes
Concrete Used:	Yes

MAP FINDINGS  
FOCUS MAP 4

Map ID	Site	Database(s)	EPA ID Number
--------	------	-------------	---------------

**MADDEN/WELLS DARROW REDEVELOPMENT (AREA 11) (Continued)**

**S105521108**

Clean Soil 3ft:	Yes
Clean Soil 10ft:	No
Alternate Barrier:	No

IL EPA Id:	0316355065
US EPA Id:	Not reported
Longitude:	-87.605738
Latitude:	41.825783
Contact Name:	Kari Saba
Contact Address:	60 East Van Buren
Contact City,St,Zip:	Chicago, IL 60605
Contact Phone:	(312) 913-7612
Date Enrolled:	07/05/2002
Point Of Contact:	Kristy Carlstrom
Consultant Company:	Carnow, Conibear & Associates, Ltd.
Consultant Address:	600 West Van Buren Street
Consultant City,St,Zip:	Chicago, IL 60607
Consultant Phone:	(312) 762-2908
Proj Mgr Assigned:	Jeff Guy
Sec. 4 Letter Date:	Not reported
Active:	Yes
No Further Remediation Letter Dt:	04/19/2006
Remediation Applicant Co:	Chicago Housing Authority
Effective:	True
Remediation Applicant Name:	Kimberly Worthington
Remediation Applicant Company:	City of Chicago
Remediation Applicant Address:	30 North LaSalle Street
Remediation Applicant City,St,Zip:	Chicago, IL
Illinois EPA:	0316355065
Site Name:	Madden/Wells Darrow Redevelopment (Area 11)
NFR Letter:	2005-06-23
NFR Letter Date Recorded:	2005-07-19
Comprehensive/Focused:	Comprehensive
Worker Caution:	No
Acres:	0.43
Land Use:	Residential or Industrial/Commercial
Ground Water Use Restriction:	No
Highway Authority Agreement:	No
Ordinance:	Yes
Industrial - Commercial:	No
Slab on Grade:	No
BCT:	No
Building Slab:	Yes
Asphalt Used:	Yes
Concrete Used:	Yes
Clean Soil 3ft:	Yes
Clean Soil 10ft:	No
Alternate Barrier:	No
Remediation Applicant Name:	Kimberly Worthington
Remediation Applicant Company:	City of Chicago
Remediation Applicant Address:	30 North LaSalle Street
Remediation Applicant City,St,Zip:	Chicago, IL
Illinois EPA:	0316355065
Site Name:	Madden/Wells Darrow Redevelopment (Area 12)
NFR Letter:	2005-06-24

MAP FINDINGS  
FOCUS MAP 4

Map ID      Site      Database(s)      EPA ID Number

---

**MADDEN/WELLS DARROW REDEVELOPMENT (AREA 11) (Continued)**

**S105521108**

NFR Letter Date Recorded: 2005-07-19  
 Comprehensive/Focused: Comprehensive  
 Worker Caution: Yes  
 Acres: 0.7  
 Land Use: Residential or Industrial/Commercial  
 Ground Water Use Restriction: No  
 Highway Authority Agreement: No  
 Ordinance: Yes  
 Industrial - Commercial: No  
 Slab on Grade: No  
 BCT: No  
 Building Slab: Yes  
 Asphalt Used: Yes  
 Concrete Used: Yes  
 Clean Soil 3ft: Yes  
 Clean Soil 10ft: No  
 Alternate Barrier: No

Remediation Applicant Name: Carl Byrd  
 Remediation Applicant Company: Chicago Housing Authority  
 Remediation Applicant Address: 626 West Jackson Boulevard  
 Remediation Applicant City,St,Zip: Chicago, IL  
 Illinois EPA: 0316355065  
 Site Name: Madden/Wells/Darrow Redevelopment (Phase 1-Area 33)  
 NFR Letter: 2005-11-01  
 NFR Letter Date Recorded: 2006-01-30  
 Comprehensive/Focused: Comprehensive  
 Worker Caution: No  
 Acres: 0.34  
 Land Use: Residential or Industrial/Commercial  
 Ground Water Use Restriction: No  
 Highway Authority Agreement: No  
 Ordinance: Yes  
 Industrial - Commercial: No  
 Slab on Grade: No  
 BCT: No  
 Building Slab: No  
 Asphalt Used: No  
 Concrete Used: No  
 Clean Soil 3ft: No  
 Clean Soil 10ft: No  
 Alternate Barrier: No

Remediation Applicant Name: Carl Byrd  
 Remediation Applicant Company: Chicago Housing Authority  
 Remediation Applicant Address: 626 West Jackson Boulevard  
 Remediation Applicant City,St,Zip: Chicago, IL  
 Illinois EPA: 0316355065  
 Site Name: Madden/Wells Darrow Redevelopment (Phase 1-Area 1 & 2)  
 NFR Letter: 2006-04-19  
 NFR Letter Date Recorded: 2006-06-27  
 Comprehensive/Focused: Comprehensive  
 Worker Caution: No  
 Acres: 0.64  
 Land Use: Residential or Industrial/Commercial  
 Ground Water Use Restriction: No  
 Highway Authority Agreement: No

MAP FINDINGS  
FOCUS MAP 4

Map ID	Site	Database(s)	EPA ID Number
--------	------	-------------	---------------

**MADDEN/WELLS DARROW REDEVELOPMENT (AREA 11) (Continued)**

**S105521108**

Ordinance:	Yes
Industrial - Commercial:	No
Slab on Grade:	No
BCT:	No
Building Slab:	Yes
Asphalt Used:	Yes
Concrete Used:	Yes
Clean Soil 3ft:	Yes
Clean Soil 10ft:	No
Alternate Barrier:	No

Remediation Applicant Name:	Carl Byrd
Remediation Applicant Company:	Chicago Housing Authority
Remediation Applicant Address:	626 West Jackson Boulevard
Remediation Applicant City,St,Zip:	Chicago, IL
Illinois EPA:	0316355065
Site Name:	Madden/Wells Darrow Redevelopment (Phase 1-Area 3)
NFR Letter:	2006-04-20
NFR Letter Date Recorded:	2006-06-27
Comprehensive/Focused:	Comprehensive
Worker Caution:	No
Acres:	0.31
Land Use:	Residential or Industrial/Commercial
Ground Water Use Restriction:	No
Highway Authority Agreement:	No
Ordinance:	Yes
Industrial - Commercial:	No
Slab on Grade:	No
BCT:	No
Building Slab:	Yes
Asphalt Used:	Yes
Concrete Used:	Yes
Clean Soil 3ft:	Yes
Clean Soil 10ft:	No
Alternate Barrier:	No

Remediation Applicant Name:	Carl Byrd
Remediation Applicant Company:	Chicago Housing Authority
Remediation Applicant Address:	626 west Jackson Boulevard
Remediation Applicant City,St,Zip:	Chicago, IL
Illinois EPA:	0316355065
Site Name:	Madden/Wells/Darrow Redevelopment (Phase 1-Area 14)
NFR Letter:	2006-05-25
NFR Letter Date Recorded:	2006-06-27
Comprehensive/Focused:	Comprehensive
Worker Caution:	No
Acres:	0.23
Land Use:	Residential or Industrial/Commercial
Ground Water Use Restriction:	No
Highway Authority Agreement:	No
Ordinance:	Yes
Industrial - Commercial:	No
Slab on Grade:	No
BCT:	No
Building Slab:	Yes
Asphalt Used:	Yes
Concrete Used:	Yes



MAP FINDINGS  
FOCUS MAP 4

Map ID	Site	Database(s)	EPA ID Number
--------	------	-------------	---------------

**MADDEN/WELLS DARROW REDEVELOPMENT (AREA 11) (Continued)**

**S105521108**

Clean Soil 3ft: Yes  
Clean Soil 10ft: No  
Alternate Barrier: No

Remediation Applicant Name: Carl Byrd  
Remediation Applicant Company: Chicago Housing Authority  
Remediation Applicant Address: 626 west Jackson Boulevard  
Remediation Applicant City,St,Zip: Chicago, IL  
Illinois EPA: 0316355065  
Site Name: Madden/Wells/Darrow Redevelopment (Phase 1-Area 30a)  
NFR Letter: 2006-07-06  
NFR Letter Date Recorded: 2006-08-11  
Comprehensive/Focused: Comprehensive  
Worker Caution: No  
Acres: 0.22  
Land Use: Residential or Industrial/Commercial  
Ground Water Use Restriction: No  
Highway Authority Agreement: No  
Ordinance: Yes  
Industrial - Commercial: No  
Slab on Grade: No  
BCT: No  
Building Slab: Yes  
Asphalt Used: No  
Concrete Used: No  
Clean Soil 3ft: Yes  
Clean Soil 10ft: No  
Alternate Barrier: No

Remediation Applicant Name: Carl Byrd  
Remediation Applicant Company: The Chicago Housing Authority  
Remediation Applicant Address: 60 East Van Buren Street  
Remediation Applicant City,St,Zip: Chicago, IL  
Illinois EPA: 0316355065  
Site Name: Madden Wells Darrow Redevelopment (Phase 1-Area 18)  
NFR Letter: 2007-09-13  
NFR Letter Date Recorded: 2007-09-24  
Comprehensive/Focused: Comprehensive  
Worker Caution: No  
Acres: 0.23  
Land Use: Residential or Industrial/Commercial  
Ground Water Use Restriction: No  
Highway Authority Agreement: No  
Ordinance: Yes  
Industrial - Commercial: No  
Slab on Grade: No  
BCT: No  
Building Slab: No  
Asphalt Used: No  
Concrete Used: No  
Clean Soil 3ft: No  
Clean Soil 10ft: No  
Alternate Barrier: No

Remediation Applicant Name: Carl Byrd  
Remediation Applicant Company: The Chicago Housing Authority  
Remediation Applicant Address: 60 East Van Buren Street

MAP FINDINGS  
FOCUS MAP 4

Map ID Site Database(s) EPA ID Number

**MADDEN/WELLS DARROW REDEVELOPMENT (AREA 11) (Continued)**

**S105521108**

Remediation Applicant City,St,Zip: Chicago, IL  
 Illinois EPA: 0316355065  
 Site Name: Madden Wells Darrow Redevelopment (Phase I-Area 15)  
 NFR Letter: 2007-09-14  
 NFR Letter Date Recorded: 2007-09-24  
 Comprehensive/Focused: Comprehensive  
 Worker Caution: No  
 Acres: 0.26  
 Land Use: Residential or Industrial/Commercial  
 Ground Water Use Restriction: No  
 Highway Authority Agreement: No  
 Ordinance: Yes  
 Industrial - Commercial: No  
 Slab on Grade: No  
 BCT: No  
 Building Slab: No  
 Asphalt Used: No  
 Concrete Used: No  
 Clean Soil 3ft: No  
 Clean Soil 10ft: No  
 Alternate Barrier: No

Remediation Applicant Name: Carl Byrd  
 Remediation Applicant Company: The Chicago Housing Authority  
 Remediation Applicant Address: 60 East Van Buren Street  
 Remediation Applicant City,St,Zip: Chicago, IL  
 Illinois EPA: 0316355065  
 Site Name: Madden/Wells Darrow Redevelopment (Phase I-Area 16)  
 NFR Letter: 2007-09-18  
 NFR Letter Date Recorded: 2007-09-24  
 Comprehensive/Focused: Comprehensive  
 Worker Caution: No  
 Acres: 0.22  
 Land Use: Residential or Industrial/Commercial  
 Ground Water Use Restriction: No  
 Highway Authority Agreement: No  
 Ordinance: Yes  
 Industrial - Commercial: No  
 Slab on Grade: No  
 BCT: No  
 Building Slab: Yes  
 Asphalt Used: Yes  
 Concrete Used: Yes  
 Clean Soil 3ft: Yes  
 Clean Soil 10ft: No  
 Alternate Barrier: No

Remediation Applicant Name: Carl Byrd The Chicago Housing Authority  
 Remediation Applicant Company: 60 East Van Buren Street  
 Remediation Applicant Address: Not reported  
 Remediation Applicant City,St,Zip: 60605  
 Illinois EPA: 0316355065  
 Site Name: Madden-Wells-Darrow Redevelopment (Phase I-Area 20)  
 NFR Letter: 2007-10-25  
 NFR Letter Date Recorded: 2007-11-16  
 Comprehensive/Focused: Comprehensive  
 Worker Caution: Yes

MAP FINDINGS  
FOCUS MAP 4

Map ID      Site      Database(s)      EPA ID Number

---

**MADDEN/WELLS DARROW REDEVELOPMENT (AREA 11) (Continued)**

**S105521108**

Acres: 0.61  
 Land Use: Residential or Industrial/Commercial  
 Ground Water Use Restriction: No  
 Highway Authority Agreement: No  
 Ordinance: Yes  
 Industrial - Commercial: No  
 Slab on Grade: No  
 BCT: No  
 Building Slab: Yes  
 Asphalt Used: Yes  
 Concrete Used: Yes  
 Clean Soil 3ft: Yes  
 Clean Soil 10ft: No  
 Alternate Barrier: No

Remediation Applicant Name: Carl Byrd The Chicago Housing Authority  
 Remediation Applicant Company: 60 East Van Buren Street  
 Remediation Applicant Address: Not reported  
 Remediation Applicant City,St,Zip: 60605  
 Illinois EPA: 0316355065  
 Site Name: Madden-Wells-Darrow Redevelopment (Phase I-Area 22)  
 NFR Letter: 2007-10-23  
 NFR Letter Date Recorded: 2007-11-16  
 Comprehensive/Focused: Comprehensive  
 Worker Caution: No

Acres: 0.53  
 Land Use: Residential or Industrial/Commercial  
 Ground Water Use Restriction: No  
 Highway Authority Agreement: No  
 Ordinance: Yes  
 Industrial - Commercial: No  
 Slab on Grade: No  
 BCT: No  
 Building Slab: Yes  
 Asphalt Used: Yes  
 Concrete Used: Yes  
 Clean Soil 3ft: Yes  
 Clean Soil 10ft: No  
 Alternate Barrier: No

Remediation Applicant Name: Carl Byrd The Chicago Housing Authority  
 Remediation Applicant Company: 60 East Van Buren Street  
 Remediation Applicant Address: Not reported  
 Remediation Applicant City,St,Zip: 60605  
 Illinois EPA: 0316355065  
 Site Name: Madden-Wells-Darrow Redevelopment (Phase I-Area 21)  
 NFR Letter: 2007-10-22  
 NFR Letter Date Recorded: 2007-11-16  
 Comprehensive/Focused: Comprehensive  
 Worker Caution: Yes

Acres: 0.61  
 Land Use: Residential or Industrial/Commercial  
 Ground Water Use Restriction: No  
 Highway Authority Agreement: No  
 Ordinance: Yes  
 Industrial - Commercial: No  
 Slab on Grade: No

MAP FINDINGS  
FOCUS MAP 4

Map ID      Site      Database(s)      EPA ID Number

---

**MADDEN/WELLS DARROW REDEVELOPMENT (AREA 11) (Continued)**

**S105521108**

BCT: No  
 Building Slab: Yes  
 Asphalt Used: Yes  
 Concrete Used: Yes  
 Clean Soil 3ft: Yes  
 Clean Soil 10ft: No  
 Alternate Barrier: No

Remediation Applicant Name: Carl Byrd The Chicago Housing Authority  
 Remediation Applicant Company: 60 East Van Buren Street  
 Remediation Applicant Address: Not reported  
 Remediation Applicant City,St,Zip: 60605  
 Illinois EPA: 0316355065  
 Site Name: Madden-Wells-Darrow Redevelopment (Phase I-Area 19)  
 NFR Letter: 2007-09-25  
 NFR Letter Date Recorded: 2007-10-12  
 Comprehensive/Focused: Comprehensive  
 Worker Caution: Yes  
 Acres: 0.24  
 Land Use: Residential or Industrial/Commercial  
 Ground Water Use Restriction: No  
 Highway Authority Agreement: No  
 Ordinance: Yes  
 Industrial - Commercial: No  
 Slab on Grade: No  
 BCT: No  
 Building Slab: Yes  
 Asphalt Used: Yes  
 Concrete Used: Yes  
 Clean Soil 3ft: Yes  
 Clean Soil 10ft: No  
 Alternate Barrier: No

Remediation Applicant Name: Carl Byrd The Chicago Housing Authority  
 Remediation Applicant Company: 60 East Van Buren Street  
 Remediation Applicant Address: Not reported  
 Remediation Applicant City,St,Zip: 60605  
 Illinois EPA: 0316355065  
 Site Name: Madden-Wells-Darrow Redevelopment (Phase I-Area17)  
 NFR Letter: 2007-09-26  
 NFR Letter Date Recorded: 2007-10-12  
 Comprehensive/Focused: Comprehensive  
 Worker Caution: No  
 Acres: 1.56  
 Land Use: Residential or Industrial/Commercial  
 Ground Water Use Restriction: No  
 Highway Authority Agreement: No  
 Ordinance: Yes  
 Industrial - Commercial: No  
 Slab on Grade: No  
 BCT: No  
 Building Slab: Yes  
 Asphalt Used: Yes  
 Concrete Used: Yes  
 Clean Soil 3ft: Yes  
 Clean Soil 10ft: No  
 Alternate Barrier: No

MAP FINDINGS  
FOCUS MAP 4

Map ID      Site      Database(s)      EPA ID Number

**MADDEN/WELLS DARROW REDEVELOPMENT (AREA 11) (Continued)**

**S105521108**

Remediation Applicant Name: Carl Byrd Chicago Housing Authority  
 Remediation Applicant Company: 626 West Jackson Boulevard  
 Remediation Applicant Address: Not reported  
 Remediation Applicant City,St,Zip: 60661  
 Illinois EPA: 0316355065  
 Site Name: Madden-Wells-Darrow Redevelopment (Phase I-Areas 4, 5, 6 & 7)  
 NFR Letter: 2006-09-20  
 NFR Letter Date Recorded: 2006-10-18  
 Comprehensive/Focused: Comprehensive  
 Worker Caution: Yes  
 Acres: 1.43  
 Land Use: Residential or Industrial/Commercial  
 Ground Water Use Restriction: No  
 Highway Authority Agreement: No  
 Ordinance: Yes  
 Industrial - Commercial: No  
 Slab on Grade: No  
 BCT: No  
 Building Slab: Yes  
 Asphalt Used: Yes  
 Concrete Used: Yes  
 Clean Soil 3ft: Yes  
 Clean Soil 10ft: No  
 Alternate Barrier: No

Remediation Applicant Name: Carl Byrd Chicago Housing Authority  
 Remediation Applicant Company: 626 West Jackson Boulevard  
 Remediation Applicant Address: Not reported  
 Remediation Applicant City,St,Zip: 60661  
 Illinois EPA: 0316355065  
 Site Name: Madden-Wells-Darrow Redevelopment (Phase I-Areas 8, 9, 10 & 13)  
 NFR Letter: 2006-09-21  
 NFR Letter Date Recorded: 2006-10-18  
 Comprehensive/Focused: Comprehensive  
 Worker Caution: Yes  
 Acres: 1.43  
 Land Use: Residential or Industrial/Commercial  
 Ground Water Use Restriction: No  
 Highway Authority Agreement: No  
 Ordinance: Yes  
 Industrial - Commercial: No  
 Slab on Grade: No  
 BCT: No  
 Building Slab: Yes  
 Asphalt Used: Yes  
 Concrete Used: Yes  
 Clean Soil 3ft: Yes  
 Clean Soil 10ft: No  
 Alternate Barrier: No

IL EPA Id: 0316355065  
 US EPA Id: Not reported  
 Longitude: -87.605738  
 Latitude: 41.825783  
 Contact Name: Kari Saba  
 Contact Address: 60 East Van Buren

MAP FINDINGS  
FOCUS MAP 4

Map ID      Site      Database(s)      EPA ID Number

**MADDEN/WELLS DARROW REDEVELOPMENT (AREA 11) (Continued)**

**S105521108**

Contact City,St,Zip: Chicago, IL 60605  
 Contact Phone: (312) 913-7612  
 Date Enrolled: 07/05/2002  
 Point Of Contact: John Geiger  
 Consultant Company: Environmental Design International Inc.  
 Consultant Address: 33 West Monroe  
 Consultant City,St,Zip: Chicago, IL 60603  
 Consultant Phone: (312) 345-1400 Ext. 128  
 Proj Mgr Assigned: Jeff Guy  
 Sec. 4 Letter Date: Not reported  
 Active: Yes  
 No Further Remediation Letter Dt: 11/01/2005  
 Remediation Applicant Co: Chicago Housing Authority  
 Effective: True  
 Remediation Applicant Name: Kimberly Worthington  
 Remediation Applicant Company: City of Chicago  
 Remediation Applicant Address: 30 North LaSalle Street  
 Remediation Applicant City,St,Zip: Chicago, IL  
 Illinois EPA: 0316355065  
 Site Name: Madden/Wells Darrow Redevelopment (Area 11)  
 NFR Letter: 2005-06-23  
 NFR Letter Date Recorded: 2005-07-19  
 Comprehensive/Focused: Comprehensive  
 Worker Caution: No  
 Acres: 0.43  
 Land Use: Residential or Industrial/Commercial  
 Ground Water Use Restriction: No  
 Highway Authority Agreement: No  
 Ordinance: Yes  
 Industrial - Commercial: No  
 Slab on Grade: No  
 BCT: No  
 Building Slab: Yes  
 Asphalt Used: Yes  
 Concrete Used: Yes  
 Clean Soil 3ft: Yes  
 Clean Soil 10ft: No  
 Alternate Barrier: No

Remediation Applicant Name: Kimberly Worthington  
 Remediation Applicant Company: City of Chicago  
 Remediation Applicant Address: 30 North LaSalle Street  
 Remediation Applicant City,St,Zip: Chicago, IL  
 Illinois EPA: 0316355065  
 Site Name: Madden/Wells Darrow Redevelopment (Area 12)  
 NFR Letter: 2005-06-24  
 NFR Letter Date Recorded: 2005-07-19  
 Comprehensive/Focused: Comprehensive  
 Worker Caution: Yes  
 Acres: 0.7  
 Land Use: Residential or Industrial/Commercial  
 Ground Water Use Restriction: No  
 Highway Authority Agreement: No  
 Ordinance: Yes  
 Industrial - Commercial: No  
 Slab on Grade: No  
 BCT: No

MAP FINDINGS  
FOCUS MAP 4

Map ID      Site      Database(s)      EPA ID Number

---

**MADDEN/WELLS DARROW REDEVELOPMENT (AREA 11) (Continued)**

**S105521108**

Building Slab:                      Yes  
Asphalt Used:                      Yes  
Concrete Used:                      Yes  
Clean Soil 3ft:                      Yes  
Clean Soil 10ft:                      No  
Alternate Barrier:                      No

Remediation Applicant Name:      Carl Byrd  
Remediation Applicant Company:      Chicago Housing Authority  
Remediation Applicant Address:      626 West Jackson Boulevard  
Remediation Applicant City,St,Zip:      Chicago, IL  
Illinois EPA:                      0316355065  
Site Name:                      Madden/Wells/Darrow Redevelopment (Phase 1-Area 33)  
NFR Letter:                      2005-11-01  
NFR Letter Date Recorded:              2006-01-30  
Comprehensive/Focused:              Comprehensive  
Worker Caution:                      No  
Acres:                      0.34  
Land Use:                      Residential or Industrial/Commercial  
Ground Water Use Restriction:      No  
Highway Authority Agreement:      No  
Ordinance:                      Yes  
Industrial - Commercial:              No  
Slab on Grade:                      No  
BCT:                      No  
Building Slab:                      No  
Asphalt Used:                      No  
Concrete Used:                      No  
Clean Soil 3ft:                      No  
Clean Soil 10ft:                      No  
Alternate Barrier:                      No

Remediation Applicant Name:      Carl Byrd  
Remediation Applicant Company:      Chicago Housing Authority  
Remediation Applicant Address:      626 West Jackson Boulevard  
Remediation Applicant City,St,Zip:      Chicago, IL  
Illinois EPA:                      0316355065  
Site Name:                      Madden/Wells Darrow Redevelopment (Phase 1-Area 1 & 2)  
NFR Letter:                      2006-04-19  
NFR Letter Date Recorded:              2006-06-27  
Comprehensive/Focused:              Comprehensive  
Worker Caution:                      No  
Acres:                      0.64  
Land Use:                      Residential or Industrial/Commercial  
Ground Water Use Restriction:      No  
Highway Authority Agreement:      No  
Ordinance:                      Yes  
Industrial - Commercial:              No  
Slab on Grade:                      No  
BCT:                      No  
Building Slab:                      Yes  
Asphalt Used:                      Yes  
Concrete Used:                      Yes  
Clean Soil 3ft:                      Yes  
Clean Soil 10ft:                      No  
Alternate Barrier:                      No

MAP FINDINGS  
FOCUS MAP 4

Map ID      Site      Database(s)      EPA ID Number

**MADDEN/WELLS DARROW REDEVELOPMENT (AREA 11) (Continued)**

**S105521108**

Remediation Applicant Name: Carl Byrd  
 Remediation Applicant Company: Chicago Housing Authority  
 Remediation Applicant Address: 626 West Jackson Boulevard  
 Remediation Applicant City,St,Zip: Chicago, IL  
 Illinois EPA: 0316355065  
 Site Name: Madden/Wells Darrow Redevelopment (Phase 1-Area 3)  
 NFR Letter: 2006-04-20  
 NFR Letter Date Recorded: 2006-06-27  
 Comprehensive/Focused: Comprehensive  
 Worker Caution: No  
 Acres: 0.31  
 Land Use: Residential or Industrial/Commercial  
 Ground Water Use Restriction: No  
 Highway Authority Agreement: No  
 Ordinance: Yes  
 Industrial - Commercial: No  
 Slab on Grade: No  
 BCT: No  
 Building Slab: Yes  
 Asphalt Used: Yes  
 Concrete Used: Yes  
 Clean Soil 3ft: Yes  
 Clean Soil 10ft: No  
 Alternate Barrier: No

Remediation Applicant Name: Carl Byrd  
 Remediation Applicant Company: Chicago Housing Authority  
 Remediation Applicant Address: 626 west Jackson Boulevard  
 Remediation Applicant City,St,Zip: Chicago, IL  
 Illinois EPA: 0316355065  
 Site Name: Madden/Wells/Darrow Redevelopment (Phase 1-Area 14)  
 NFR Letter: 2006-05-25  
 NFR Letter Date Recorded: 2006-06-27  
 Comprehensive/Focused: Comprehensive  
 Worker Caution: No  
 Acres: 0.23  
 Land Use: Residential or Industrial/Commercial  
 Ground Water Use Restriction: No  
 Highway Authority Agreement: No  
 Ordinance: Yes  
 Industrial - Commercial: No  
 Slab on Grade: No  
 BCT: No  
 Building Slab: Yes  
 Asphalt Used: Yes  
 Concrete Used: Yes  
 Clean Soil 3ft: Yes  
 Clean Soil 10ft: No  
 Alternate Barrier: No

Remediation Applicant Name: Carl Byrd  
 Remediation Applicant Company: Chicago Housing Authority  
 Remediation Applicant Address: 626 west Jackson Boulevard  
 Remediation Applicant City,St,Zip: Chicago, IL  
 Illinois EPA: 0316355065  
 Site Name: Madden/Wells/Darrow Redevelopment (Phase 1-Area 30a)  
 NFR Letter: 2006-07-06



MAP FINDINGS  
FOCUS MAP 4

Map ID      Site      Database(s)      EPA ID Number

---

**MADDEN/WELLS DARROW REDEVELOPMENT (AREA 11) (Continued)**

**S105521108**

NFR Letter Date Recorded: 2006-08-11  
 Comprehensive/Focused: Comprehensive  
 Worker Caution: No  
 Acres: 0.22  
 Land Use: Residential or Industrial/Commercial  
 Ground Water Use Restriction: No  
 Highway Authority Agreement: No  
 Ordinance: Yes  
 Industrial - Commercial: No  
 Slab on Grade: No  
 BCT: No  
 Building Slab: Yes  
 Asphalt Used: No  
 Concrete Used: No  
 Clean Soil 3ft: Yes  
 Clean Soil 10ft: No  
 Alternate Barrier: No

Remediation Applicant Name: Carl Byrd  
 Remediation Applicant Company: The Chicago Housing Authority  
 Remediation Applicant Address: 60 East Van Buren Street  
 Remediation Applicant City,St,Zip: Chicago, IL  
 Illinois EPA: 0316355065  
 Site Name: Madden Wells Darrow Redevelopment (Phase 1-Area 18)  
 NFR Letter: 2007-09-13  
 NFR Letter Date Recorded: 2007-09-24  
 Comprehensive/Focused: Comprehensive  
 Worker Caution: No  
 Acres: 0.23  
 Land Use: Residential or Industrial/Commercial  
 Ground Water Use Restriction: No  
 Highway Authority Agreement: No  
 Ordinance: Yes  
 Industrial - Commercial: No  
 Slab on Grade: No  
 BCT: No  
 Building Slab: No  
 Asphalt Used: No  
 Concrete Used: No  
 Clean Soil 3ft: No  
 Clean Soil 10ft: No  
 Alternate Barrier: No

Remediation Applicant Name: Carl Byrd  
 Remediation Applicant Company: The Chicago Housing Authority  
 Remediation Applicant Address: 60 East Van Buren Street  
 Remediation Applicant City,St,Zip: Chicago, IL  
 Illinois EPA: 0316355065  
 Site Name: Madden Wells Darrow Redevelopment (Phase I-Area 15)  
 NFR Letter: 2007-09-14  
 NFR Letter Date Recorded: 2007-09-24  
 Comprehensive/Focused: Comprehensive  
 Worker Caution: No  
 Acres: 0.26  
 Land Use: Residential or Industrial/Commercial  
 Ground Water Use Restriction: No  
 Highway Authority Agreement: No

MAP FINDINGS  
FOCUS MAP 4

Map ID	Site	Database(s)	EPA ID Number
--------	------	-------------	---------------

**MADDEN/WELLS DARROW REDEVELOPMENT (AREA 11) (Continued)**

**S105521108**

Ordinance:	Yes
Industrial - Commercial:	No
Slab on Grade:	No
BCT:	No
Building Slab:	No
Asphalt Used:	No
Concrete Used:	No
Clean Soil 3ft:	No
Clean Soil 10ft:	No
Alternate Barrier:	No

Remediation Applicant Name:	Carl Byrd
Remediation Applicant Company:	The Chicago Housing Authority
Remediation Applicant Address:	60 East Van Buren Street
Remediation Applicant City,St,Zip:	Chicago, IL
Illinois EPA:	0316355065
Site Name:	Madden/Wells Darrow Redevelopment (Phase I-Area 16)
NFR Letter:	2007-09-18
NFR Letter Date Recorded:	2007-09-24
Comprehensive/Focused:	Comprehensive
Worker Caution:	No
Acres:	0.22
Land Use:	Residential or Industrial/Commercial
Ground Water Use Restriction:	No
Highway Authority Agreement:	No
Ordinance:	Yes
Industrial - Commercial:	No
Slab on Grade:	No
BCT:	No
Building Slab:	Yes
Asphalt Used:	Yes
Concrete Used:	Yes
Clean Soil 3ft:	Yes
Clean Soil 10ft:	No
Alternate Barrier:	No

Remediation Applicant Name:	Carl Byrd The Chicago Housing Authority
Remediation Applicant Company:	60 East Van Buren Street
Remediation Applicant Address:	Not reported
Remediation Applicant City,St,Zip:	60605
Illinois EPA:	0316355065
Site Name:	Madden-Wells-Darrow Redevelopment (Phase I-Area 20)
NFR Letter:	2007-10-25
NFR Letter Date Recorded:	2007-11-16
Comprehensive/Focused:	Comprehensive
Worker Caution:	Yes
Acres:	0.61
Land Use:	Residential or Industrial/Commercial
Ground Water Use Restriction:	No
Highway Authority Agreement:	No
Ordinance:	Yes
Industrial - Commercial:	No
Slab on Grade:	No
BCT:	No
Building Slab:	Yes
Asphalt Used:	Yes
Concrete Used:	Yes

MAP FINDINGS  
FOCUS MAP 4

Map ID      Site      Database(s)      EPA ID Number

**MADDEN/WELLS DARROW REDEVELOPMENT (AREA 11) (Continued)**

**S105521108**

Clean Soil 3ft:                      Yes  
Clean Soil 10ft:                      No  
Alternate Barrier:                      No

Remediation Applicant Name:      Carl Byrd The Chicago Housing Authority  
Remediation Applicant Company:    60 East Van Buren Street  
Remediation Applicant Address:    Not reported  
Remediation Applicant City,St,Zip: 60605  
Illinois EPA:                          0316355065  
Site Name:                              Madden-Wells-Darrow Redevelopment (Phase I-Area 22)  
NFR Letter:                              2007-10-23  
NFR Letter Date Recorded:          2007-11-16  
Comprehensive/Focused:              Comprehensive  
Worker Caution:                      No  
Acres:                                      0.53  
Land Use:                                  Residential or Industrial/Commercial  
Ground Water Use Restriction:      No  
Highway Authority Agreement:      No  
Ordinance:                                Yes  
Industrial - Commercial:              No  
Slab on Grade:                          No  
BCT:                                        No  
Building Slab:                          Yes  
Asphalt Used:                          Yes  
Concrete Used:                          Yes  
Clean Soil 3ft:                          Yes  
Clean Soil 10ft:                        No  
Alternate Barrier:                        No

Remediation Applicant Name:      Carl Byrd The Chicago Housing Authority  
Remediation Applicant Company:    60 East Van Buren Street  
Remediation Applicant Address:    Not reported  
Remediation Applicant City,St,Zip: 60605  
Illinois EPA:                          0316355065  
Site Name:                              Madden-Wells-Darrow Redevelopment (Phase I-Area 21)  
NFR Letter:                              2007-10-22  
NFR Letter Date Recorded:          2007-11-16  
Comprehensive/Focused:              Comprehensive  
Worker Caution:                      Yes  
Acres:                                      0.61  
Land Use:                                  Residential or Industrial/Commercial  
Ground Water Use Restriction:      No  
Highway Authority Agreement:      No  
Ordinance:                                Yes  
Industrial - Commercial:              No  
Slab on Grade:                          No  
BCT:                                        No  
Building Slab:                          Yes  
Asphalt Used:                          Yes  
Concrete Used:                          Yes  
Clean Soil 3ft:                          Yes  
Clean Soil 10ft:                        No  
Alternate Barrier:                        No

Remediation Applicant Name:      Carl Byrd The Chicago Housing Authority  
Remediation Applicant Company:    60 East Van Buren Street  
Remediation Applicant Address:    Not reported

MAP FINDINGS  
FOCUS MAP 4

Map ID      Site      Database(s)      EPA ID Number

**MADDEN/WELLS DARROW REDEVELOPMENT (AREA 11) (Continued)**

**S105521108**

Remediation Applicant City,St,Zip: 60605  
 Illinois EPA: 0316355065  
 Site Name: Madden-Wells-Darrow Redevelopment (Phase I-Area 19)  
 NFR Letter: 2007-09-25  
 NFR Letter Date Recorded: 2007-10-12  
 Comprehensive/Focused: Comprehensive  
 Worker Caution: Yes  
 Acres: 0.24  
 Land Use: Residential or Industrial/Commercial  
 Ground Water Use Restriction: No  
 Highway Authority Agreement: No  
 Ordinance: Yes  
 Industrial - Commercial: No  
 Slab on Grade: No  
 BCT: No  
 Building Slab: Yes  
 Asphalt Used: Yes  
 Concrete Used: Yes  
 Clean Soil 3ft: Yes  
 Clean Soil 10ft: No  
 Alternate Barrier: No

Remediation Applicant Name: Carl Byrd The Chicago Housing Authority  
 Remediation Applicant Company: 60 East Van Buren Street  
 Remediation Applicant Address: Not reported  
 Remediation Applicant City,St,Zip: 60605  
 Illinois EPA: 0316355065  
 Site Name: Madden-Wells-Darrow Redevelopment (Phase I-Area17)  
 NFR Letter: 2007-09-26  
 NFR Letter Date Recorded: 2007-10-12  
 Comprehensive/Focused: Comprehensive  
 Worker Caution: No  
 Acres: 1.56  
 Land Use: Residential or Industrial/Commercial  
 Ground Water Use Restriction: No  
 Highway Authority Agreement: No  
 Ordinance: Yes  
 Industrial - Commercial: No  
 Slab on Grade: No  
 BCT: No  
 Building Slab: Yes  
 Asphalt Used: Yes  
 Concrete Used: Yes  
 Clean Soil 3ft: Yes  
 Clean Soil 10ft: No  
 Alternate Barrier: No

Remediation Applicant Name: Carl Byrd Chicago Housing Authority  
 Remediation Applicant Company: 626 West Jackson Boulevard  
 Remediation Applicant Address: Not reported  
 Remediation Applicant City,St,Zip: 60661  
 Illinois EPA: 0316355065  
 Site Name: Madden-Wells-Darrow Redevelopment (Phase I-Areas 4, 5, 6 & 7)  
 NFR Letter: 2006-09-20  
 NFR Letter Date Recorded: 2006-10-18  
 Comprehensive/Focused: Comprehensive  
 Worker Caution: Yes

MAP FINDINGS  
FOCUS MAP 4

Map ID      Site      Database(s)      EPA ID Number

---

**MADDEN/WELLS DARROW REDEVELOPMENT (AREA 11) (Continued)**

**S105521108**

Acres:	1.43
Land Use:	Residential or Industrial/Commercial
Ground Water Use Restriction:	No
Highway Authority Agreement:	No
Ordinance:	Yes
Industrial - Commercial:	No
Slab on Grade:	No
BCT:	No
Building Slab:	Yes
Asphalt Used:	Yes
Concrete Used:	Yes
Clean Soil 3ft:	Yes
Clean Soil 10ft:	No
Alternate Barrier:	No
Remediation Applicant Name:	Carl Byrd Chicago Housing Authority
Remediation Applicant Company:	626 West Jackson Boulevard
Remediation Applicant Address:	Not reported
Remediation Applicant City,St,Zip:	60661
Illinois EPA:	0316355065
Site Name:	Madden-Wells-Darrow Redevelopment (Phase I-Areas 8, 9, 10 & 13)
NFR Letter:	2006-09-21
NFR Letter Date Recorded:	2006-10-18
Comprehensive/Focused:	Comprehensive
Worker Caution:	Yes
Acres:	1.43
Land Use:	Residential or Industrial/Commercial
Ground Water Use Restriction:	No
Highway Authority Agreement:	No
Ordinance:	Yes
Industrial - Commercial:	No
Slab on Grade:	No
BCT:	No
Building Slab:	Yes
Asphalt Used:	Yes
Concrete Used:	Yes
Clean Soil 3ft:	Yes
Clean Soil 10ft:	No
Alternate Barrier:	No
IL EPA Id:	0316355065
US EPA Id:	Not reported
Longitude:	-87.605738
Latitude:	41.825783
Contact Name:	Kari Saba
Contact Address:	60 East Van Buren
Contact City,St,Zip:	Chicago, IL 60605
Contact Phone:	(312) 913-7612
Date Enrolled:	07/05/2002
Point Of Contact:	Kristy Carlstrom
Consultant Company:	Carnow, Conibear & Associates, Ltd.
Consultant Address:	600 West Van Buren Street
Consultant City,St,Zip:	Chicago, IL 60607
Consultant Phone:	(312) 762-2908
Proj Mgr Assigned:	Jeff Guy
Sec. 4 Letter Date:	Not reported

MAP FINDINGS  
FOCUS MAP 4

Map ID	Site	Database(s)	EPA ID Number
--------	------	-------------	---------------

**MADDEN/WELLS DARROW REDEVELOPMENT (AREA 11) (Continued)**

**S105521108**

Active: Yes  
 No Further Remediation Letter Dt: 11/01/2005  
 Remediation Applicant Co: Chicago Housing Authority  
 Effective: True  
 Remediation Applicant Name: Kimberly Worthington  
 Remediation Applicant Company: City of Chicago  
 Remediation Applicant Address: 30 North LaSalle Street  
 Remediation Applicant City,St,Zip: Chicago, IL  
 Illinois EPA: 0316355065  
 Site Name: Madden/Wells Darrow Redevelopment (Area 11)  
 NFR Letter: 2005-06-23  
 NFR Letter Date Recorded: 2005-07-19  
 Comprehensive/Focused: Comprehensive  
 Worker Caution: No  
 Acres: 0.43  
 Land Use: Residential or Industrial/Commercial  
 Ground Water Use Restriction: No  
 Highway Authority Agreement: No  
 Ordinance: Yes  
 Industrial - Commercial: No  
 Slab on Grade: No  
 BCT: No  
 Building Slab: Yes  
 Asphalt Used: Yes  
 Concrete Used: Yes  
 Clean Soil 3ft: Yes  
 Clean Soil 10ft: No  
 Alternate Barrier: No

Remediation Applicant Name: Kimberly Worthington  
 Remediation Applicant Company: City of Chicago  
 Remediation Applicant Address: 30 North LaSalle Street  
 Remediation Applicant City,St,Zip: Chicago, IL  
 Illinois EPA: 0316355065  
 Site Name: Madden/Wells Darrow Redevelopment (Area 12)  
 NFR Letter: 2005-06-24  
 NFR Letter Date Recorded: 2005-07-19  
 Comprehensive/Focused: Comprehensive  
 Worker Caution: Yes  
 Acres: 0.7  
 Land Use: Residential or Industrial/Commercial  
 Ground Water Use Restriction: No  
 Highway Authority Agreement: No  
 Ordinance: Yes  
 Industrial - Commercial: No  
 Slab on Grade: No  
 BCT: No  
 Building Slab: Yes  
 Asphalt Used: Yes  
 Concrete Used: Yes  
 Clean Soil 3ft: Yes  
 Clean Soil 10ft: No  
 Alternate Barrier: No

Remediation Applicant Name: Carl Byrd  
 Remediation Applicant Company: Chicago Housing Authority  
 Remediation Applicant Address: 626 West Jackson Boulevard

MAP FINDINGS  
FOCUS MAP 4

Map ID      Site      Database(s)      EPA ID Number

---

**MADDEN/WELLS DARROW REDEVELOPMENT (AREA 11) (Continued)**

**S105521108**

Remediation Applicant City,St,Zip: Chicago, IL  
 Illinois EPA: 0316355065  
 Site Name: Madden/Wells/Darrow Redevelopment (Phase 1-Area 33)  
 NFR Letter: 2005-11-01  
 NFR Letter Date Recorded: 2006-01-30  
 Comprehensive/Focused: Comprehensive  
 Worker Caution: No  
 Acres: 0.34  
 Land Use: Residential or Industrial/Commercial  
 Ground Water Use Restriction: No  
 Highway Authority Agreement: No  
 Ordinance: Yes  
 Industrial - Commercial: No  
 Slab on Grade: No  
 BCT: No  
 Building Slab: No  
 Asphalt Used: No  
 Concrete Used: No  
 Clean Soil 3ft: No  
 Clean Soil 10ft: No  
 Alternate Barrier: No

Remediation Applicant Name: Carl Byrd  
 Remediation Applicant Company: Chicago Housing Authority  
 Remediation Applicant Address: 626 West Jackson Boulevard  
 Remediation Applicant City,St,Zip: Chicago, IL  
 Illinois EPA: 0316355065  
 Site Name: Madden/Wells Darrow Redevelopment (Phase 1-Area 1 & 2)  
 NFR Letter: 2006-04-19  
 NFR Letter Date Recorded: 2006-06-27  
 Comprehensive/Focused: Comprehensive  
 Worker Caution: No  
 Acres: 0.64  
 Land Use: Residential or Industrial/Commercial  
 Ground Water Use Restriction: No  
 Highway Authority Agreement: No  
 Ordinance: Yes  
 Industrial - Commercial: No  
 Slab on Grade: No  
 BCT: No  
 Building Slab: Yes  
 Asphalt Used: Yes  
 Concrete Used: Yes  
 Clean Soil 3ft: Yes  
 Clean Soil 10ft: No  
 Alternate Barrier: No

Remediation Applicant Name: Carl Byrd  
 Remediation Applicant Company: Chicago Housing Authority  
 Remediation Applicant Address: 626 West Jackson Boulevard  
 Remediation Applicant City,St,Zip: Chicago, IL  
 Illinois EPA: 0316355065  
 Site Name: Madden/Wells Darrow Redevelopment (Phase 1-Area 3)  
 NFR Letter: 2006-04-20  
 NFR Letter Date Recorded: 2006-06-27  
 Comprehensive/Focused: Comprehensive  
 Worker Caution: No

MAP FINDINGS  
FOCUS MAP 4

Map ID	Site	Database(s)	EPA ID Number
--------	------	-------------	---------------

**MADDEN/WELLS DARROW REDEVELOPMENT (AREA 11) (Continued)**

**S105521108**

Acres: 0.31  
 Land Use: Residential or Industrial/Commercial  
 Ground Water Use Restriction: No  
 Highway Authority Agreement: No  
 Ordinance: Yes  
 Industrial - Commercial: No  
 Slab on Grade: No  
 BCT: No  
 Building Slab: Yes  
 Asphalt Used: Yes  
 Concrete Used: Yes  
 Clean Soil 3ft: Yes  
 Clean Soil 10ft: No  
 Alternate Barrier: No

Remediation Applicant Name: Carl Byrd  
 Remediation Applicant Company: Chicago Housing Authority  
 Remediation Applicant Address: 626 west Jackson Boulevard  
 Remediation Applicant City,St,Zip: Chicago, IL  
 Illinois EPA: 0316355065  
 Site Name: Madden/Wells/Darrow Redevelopment (Phase 1-Area 14)  
 NFR Letter: 2006-05-25  
 NFR Letter Date Recorded: 2006-06-27  
 Comprehensive/Focused: Comprehensive  
 Worker Caution: No

Acres: 0.23  
 Land Use: Residential or Industrial/Commercial  
 Ground Water Use Restriction: No  
 Highway Authority Agreement: No  
 Ordinance: Yes  
 Industrial - Commercial: No  
 Slab on Grade: No  
 BCT: No  
 Building Slab: Yes  
 Asphalt Used: Yes  
 Concrete Used: Yes  
 Clean Soil 3ft: Yes  
 Clean Soil 10ft: No  
 Alternate Barrier: No

Remediation Applicant Name: Carl Byrd  
 Remediation Applicant Company: Chicago Housing Authority  
 Remediation Applicant Address: 626 west Jackson Boulevard  
 Remediation Applicant City,St,Zip: Chicago, IL  
 Illinois EPA: 0316355065  
 Site Name: Madden/Wells/Darrow Redevelopment (Phase 1-Area 30a)  
 NFR Letter: 2006-07-06  
 NFR Letter Date Recorded: 2006-08-11  
 Comprehensive/Focused: Comprehensive  
 Worker Caution: No

Acres: 0.22  
 Land Use: Residential or Industrial/Commercial  
 Ground Water Use Restriction: No  
 Highway Authority Agreement: No  
 Ordinance: Yes  
 Industrial - Commercial: No  
 Slab on Grade: No



MAP FINDINGS  
FOCUS MAP 4

Map ID	Site	Database(s)	EPA ID Number
--------	------	-------------	---------------

**MADDEN/WELLS DARROW REDEVELOPMENT (AREA 11) (Continued)**

**S105521108**

BCT:	No
Building Slab:	Yes
Asphalt Used:	No
Concrete Used:	No
Clean Soil 3ft:	Yes
Clean Soil 10ft:	No
Alternate Barrier:	No

Remediation Applicant Name:	Carl Byrd
Remediation Applicant Company:	The Chicago Housing Authority
Remediation Applicant Address:	60 East Van Buren Street
Remediation Applicant City,St,Zip:	Chicago, IL
Illinois EPA:	0316355065
Site Name:	Madden Wells Darrow Redevelopment (Phase 1-Area 18)
NFR Letter:	2007-09-13
NFR Letter Date Recorded:	2007-09-24
Comprehensive/Focused:	Comprehensive
Worker Caution:	No
Acres:	0.23
Land Use:	Residential or Industrial/Commercial
Ground Water Use Restriction:	No
Highway Authority Agreement:	No
Ordinance:	Yes
Industrial - Commercial:	No
Slab on Grade:	No
BCT:	No
Building Slab:	No
Asphalt Used:	No
Concrete Used:	No
Clean Soil 3ft:	No
Clean Soil 10ft:	No
Alternate Barrier:	No

Remediation Applicant Name:	Carl Byrd
Remediation Applicant Company:	The Chicago Housing Authority
Remediation Applicant Address:	60 East Van Buren Street
Remediation Applicant City,St,Zip:	Chicago, IL
Illinois EPA:	0316355065
Site Name:	Madden Wells Darrow Redevelopment (Phase I-Area 15)
NFR Letter:	2007-09-14
NFR Letter Date Recorded:	2007-09-24
Comprehensive/Focused:	Comprehensive
Worker Caution:	No
Acres:	0.26
Land Use:	Residential or Industrial/Commercial
Ground Water Use Restriction:	No
Highway Authority Agreement:	No
Ordinance:	Yes
Industrial - Commercial:	No
Slab on Grade:	No
BCT:	No
Building Slab:	No
Asphalt Used:	No
Concrete Used:	No
Clean Soil 3ft:	No
Clean Soil 10ft:	No
Alternate Barrier:	No

MAP FINDINGS  
FOCUS MAP 4

Map ID Site Database(s) EPA ID Number

**MADDEN/WELLS DARROW REDEVELOPMENT (AREA 11) (Continued)**

**S105521108**

Remediation Applicant Name: Carl Byrd  
 Remediation Applicant Company: The Chicago Housing Authority  
 Remediation Applicant Address: 60 East Van Buren Street  
 Remediation Applicant City,St,Zip: Chicago, IL  
 Illinois EPA: 0316355065  
 Site Name: Madden/Wells Darrow Redevelopment (Phase I-Area 16)  
 NFR Letter: 2007-09-18  
 NFR Letter Date Recorded: 2007-09-24  
 Comprehensive/Focused: Comprehensive  
 Worker Caution: No  
 Acres: 0.22  
 Land Use: Residential or Industrial/Commercial  
 Ground Water Use Restriction: No  
 Highway Authority Agreement: No  
 Ordinance: Yes  
 Industrial - Commercial: No  
 Slab on Grade: No  
 BCT: No  
 Building Slab: Yes  
 Asphalt Used: Yes  
 Concrete Used: Yes  
 Clean Soil 3ft: Yes  
 Clean Soil 10ft: No  
 Alternate Barrier: No

Remediation Applicant Name: Carl Byrd The Chicago Housing Authority  
 Remediation Applicant Company: 60 East Van Buren Street  
 Remediation Applicant Address: Not reported  
 Remediation Applicant City,St,Zip: 60605  
 Illinois EPA: 0316355065  
 Site Name: Madden-Wells-Darrow Redevelopment (Phase I-Area 20)  
 NFR Letter: 2007-10-25  
 NFR Letter Date Recorded: 2007-11-16  
 Comprehensive/Focused: Comprehensive  
 Worker Caution: Yes  
 Acres: 0.61  
 Land Use: Residential or Industrial/Commercial  
 Ground Water Use Restriction: No  
 Highway Authority Agreement: No  
 Ordinance: Yes  
 Industrial - Commercial: No  
 Slab on Grade: No  
 BCT: No  
 Building Slab: Yes  
 Asphalt Used: Yes  
 Concrete Used: Yes  
 Clean Soil 3ft: Yes  
 Clean Soil 10ft: No  
 Alternate Barrier: No

Remediation Applicant Name: Carl Byrd The Chicago Housing Authority  
 Remediation Applicant Company: 60 East Van Buren Street  
 Remediation Applicant Address: Not reported  
 Remediation Applicant City,St,Zip: 60605  
 Illinois EPA: 0316355065  
 Site Name: Madden-Wells-Darrow Redevelopment (Phase I-Area 22)  
 NFR Letter: 2007-10-23

MAP FINDINGS  
FOCUS MAP 4

Map ID      Site      Database(s)      EPA ID Number

---

**MADDEN/WELLS DARROW REDEVELOPMENT (AREA 11) (Continued)**

**S105521108**

NFR Letter Date Recorded: 2007-11-16  
 Comprehensive/Focused: Comprehensive  
 Worker Caution: No  
 Acres: 0.53  
 Land Use: Residential or Industrial/Commercial  
 Ground Water Use Restriction: No  
 Highway Authority Agreement: No  
 Ordinance: Yes  
 Industrial - Commercial: No  
 Slab on Grade: No  
 BCT: No  
 Building Slab: Yes  
 Asphalt Used: Yes  
 Concrete Used: Yes  
 Clean Soil 3ft: Yes  
 Clean Soil 10ft: No  
 Alternate Barrier: No

Remediation Applicant Name: Carl Byrd The Chicago Housing Authority  
 Remediation Applicant Company: 60 East Van Buren Street  
 Remediation Applicant Address: Not reported  
 Remediation Applicant City,St,Zip: 60605  
 Illinois EPA: 0316355065  
 Site Name: Madden-Wells-Darrow Redevelopment (Phase I-Area 21)  
 NFR Letter: 2007-10-22  
 NFR Letter Date Recorded: 2007-11-16  
 Comprehensive/Focused: Comprehensive  
 Worker Caution: Yes  
 Acres: 0.61  
 Land Use: Residential or Industrial/Commercial  
 Ground Water Use Restriction: No  
 Highway Authority Agreement: No  
 Ordinance: Yes  
 Industrial - Commercial: No  
 Slab on Grade: No  
 BCT: No  
 Building Slab: Yes  
 Asphalt Used: Yes  
 Concrete Used: Yes  
 Clean Soil 3ft: Yes  
 Clean Soil 10ft: No  
 Alternate Barrier: No

Remediation Applicant Name: Carl Byrd The Chicago Housing Authority  
 Remediation Applicant Company: 60 East Van Buren Street  
 Remediation Applicant Address: Not reported  
 Remediation Applicant City,St,Zip: 60605  
 Illinois EPA: 0316355065  
 Site Name: Madden-Wells-Darrow Redevelopment (Phase I-Area 19)  
 NFR Letter: 2007-09-25  
 NFR Letter Date Recorded: 2007-10-12  
 Comprehensive/Focused: Comprehensive  
 Worker Caution: Yes  
 Acres: 0.24  
 Land Use: Residential or Industrial/Commercial  
 Ground Water Use Restriction: No  
 Highway Authority Agreement: No

MAP FINDINGS  
FOCUS MAP 4

Map ID	Site	Database(s)	EPA ID Number
--------	------	-------------	---------------

**MADDEN/WELLS DARROW REDEVELOPMENT (AREA 11) (Continued)**

**S105521108**

Ordinance:	Yes
Industrial - Commercial:	No
Slab on Grade:	No
BCT:	No
Building Slab:	Yes
Asphalt Used:	Yes
Concrete Used:	Yes
Clean Soil 3ft:	Yes
Clean Soil 10ft:	No
Alternate Barrier:	No

Remediation Applicant Name:	Carl Byrd The Chicago Housing Authority
Remediation Applicant Company:	60 East Van Buren Street
Remediation Applicant Address:	Not reported
Remediation Applicant City,St,Zip:	60605
Illinois EPA:	0316355065
Site Name:	Madden-Wells-Darrow Redevelopment (Phase I-Area17)
NFR Letter:	2007-09-26
NFR Letter Date Recorded:	2007-10-12
Comprehensive/Focused:	Comprehensive
Worker Caution:	No
Acres:	1.56
Land Use:	Residential or Industrial/Commercial
Ground Water Use Restriction:	No
Highway Authority Agreement:	No
Ordinance:	Yes
Industrial - Commercial:	No
Slab on Grade:	No
BCT:	No
Building Slab:	Yes
Asphalt Used:	Yes
Concrete Used:	Yes
Clean Soil 3ft:	Yes
Clean Soil 10ft:	No
Alternate Barrier:	No

Remediation Applicant Name:	Carl Byrd Chicago Housing Authority
Remediation Applicant Company:	626 West Jackson Boulevard
Remediation Applicant Address:	Not reported
Remediation Applicant City,St,Zip:	60661
Illinois EPA:	0316355065
Site Name:	Madden-Wells-Darrow Redevelopment (Phase I-Areas 4, 5, 6 & 7)
NFR Letter:	2006-09-20
NFR Letter Date Recorded:	2006-10-18
Comprehensive/Focused:	Comprehensive
Worker Caution:	Yes
Acres:	1.43
Land Use:	Residential or Industrial/Commercial
Ground Water Use Restriction:	No
Highway Authority Agreement:	No
Ordinance:	Yes
Industrial - Commercial:	No
Slab on Grade:	No
BCT:	No
Building Slab:	Yes
Asphalt Used:	Yes
Concrete Used:	Yes

MAP FINDINGS  
FOCUS MAP 4

Map ID Site Database(s) EPA ID Number

**MADDEN/WELLS DARROW REDEVELOPMENT (AREA 11) (Continued)**

**S105521108**

Clean Soil 3ft: Yes  
 Clean Soil 10ft: No  
 Alternate Barrier: No

Remediation Applicant Name: Carl Byrd Chicago Housing Authority  
 Remediation Applicant Company: 626 West Jackson Boulevard  
 Remediation Applicant Address: Not reported  
 Remediation Applicant City,St,Zip: 60661  
 Illinois EPA: 0316355065  
 Site Name: Madden-Wells-Darrow Redevelopment (Phase I-Areas 8, 9, 10 & 13)  
 NFR Letter: 2006-09-21  
 NFR Letter Date Recorded: 2006-10-18  
 Comprehensive/Focused: Comprehensive  
 Worker Caution: Yes  
 Acres: 1.43  
 Land Use: Residential or Industrial/Commercial  
 Ground Water Use Restriction: No  
 Highway Authority Agreement: No  
 Ordinance: Yes  
 Industrial - Commercial: No  
 Slab on Grade: No  
 BCT: No  
 Building Slab: Yes  
 Asphalt Used: Yes  
 Concrete Used: Yes  
 Clean Soil 3ft: Yes  
 Clean Soil 10ft: No  
 Alternate Barrier: No

IL EPA Id: 0316355065  
 US EPA Id: Not reported  
 Longitude: -87.605738  
 Latitude: 41.825783  
 Contact Name: Kari Saba  
 Contact Address: 60 East Van Buren  
 Contact City,St,Zip: Chicago, IL 60605  
 Contact Phone: (312) 913-7612  
 Date Enrolled: 07/05/2002  
 Point Of Contact: John Geiger  
 Consultant Company: Environmental Design International Inc.  
 Consultant Address: 33 West Monroe  
 Consultant City,St,Zip: Chicago, IL 60603  
 Consultant Phone: (312) 345-1400 Ext. 128  
 Proj Mgr Assigned: Jeff Guy  
 Sec. 4 Letter Date: Not reported  
 Active: Yes  
 No Further Remediation Letter Dt: 08/14/2007  
 Remediation Applicant Co: Chicago Housing Authority  
 Effective: False  
 Remediation Applicant Name: Kimberly Worthington  
 Remediation Applicant Company: City of Chicago  
 Remediation Applicant Address: 30 North LaSalle Street  
 Remediation Applicant City,St,Zip: Chicago, IL  
 Illinois EPA: 0316355065  
 Site Name: Madden/Wells Darrow Redevelopment (Area 11)  
 NFR Letter: 2005-06-23

MAP FINDINGS  
FOCUS MAP 4

Map ID      Site      Database(s)      EPA ID Number

---

**MADDEN/WELLS DARROW REDEVELOPMENT (AREA 11) (Continued)**

**S105521108**

NFR Letter Date Recorded: 2005-07-19  
 Comprehensive/Focused: Comprehensive  
 Worker Caution: No  
 Acres: 0.43  
 Land Use: Residential or Industrial/Commercial  
 Ground Water Use Restriction: No  
 Highway Authority Agreement: No  
 Ordinance: Yes  
 Industrial - Commercial: No  
 Slab on Grade: No  
 BCT: No  
 Building Slab: Yes  
 Asphalt Used: Yes  
 Concrete Used: Yes  
 Clean Soil 3ft: Yes  
 Clean Soil 10ft: No  
 Alternate Barrier: No

Remediation Applicant Name: Kimberly Worthington  
 Remediation Applicant Company: City of Chicago  
 Remediation Applicant Address: 30 North LaSalle Street  
 Remediation Applicant City,St,Zip: Chicago, IL  
 Illinois EPA: 0316355065  
 Site Name: Madden/Wells Darrow Redevelopment (Area 12)  
 NFR Letter: 2005-06-24  
 NFR Letter Date Recorded: 2005-07-19  
 Comprehensive/Focused: Comprehensive  
 Worker Caution: Yes  
 Acres: 0.7  
 Land Use: Residential or Industrial/Commercial  
 Ground Water Use Restriction: No  
 Highway Authority Agreement: No  
 Ordinance: Yes  
 Industrial - Commercial: No  
 Slab on Grade: No  
 BCT: No  
 Building Slab: Yes  
 Asphalt Used: Yes  
 Concrete Used: Yes  
 Clean Soil 3ft: Yes  
 Clean Soil 10ft: No  
 Alternate Barrier: No

Remediation Applicant Name: Carl Byrd  
 Remediation Applicant Company: Chicago Housing Authority  
 Remediation Applicant Address: 626 West Jackson Boulevard  
 Remediation Applicant City,St,Zip: Chicago, IL  
 Illinois EPA: 0316355065  
 Site Name: Madden/Wells/Darrow Redevelopment (Phase 1-Area 33)  
 NFR Letter: 2005-11-01  
 NFR Letter Date Recorded: 2006-01-30  
 Comprehensive/Focused: Comprehensive  
 Worker Caution: No  
 Acres: 0.34  
 Land Use: Residential or Industrial/Commercial  
 Ground Water Use Restriction: No  
 Highway Authority Agreement: No

MAP FINDINGS  
FOCUS MAP 4

Map ID	Site	Database(s)	EPA ID Number
--------	------	-------------	---------------

**MADDEN/WELLS DARROW REDEVELOPMENT (AREA 11) (Continued)**

**S105521108**

Ordinance:	Yes
Industrial - Commercial:	No
Slab on Grade:	No
BCT:	No
Building Slab:	No
Asphalt Used:	No
Concrete Used:	No
Clean Soil 3ft:	No
Clean Soil 10ft:	No
Alternate Barrier:	No

Remediation Applicant Name:	Carl Byrd
Remediation Applicant Company:	Chicago Housing Authority
Remediation Applicant Address:	626 West Jackson Boulevard
Remediation Applicant City,St,Zip:	Chicago, IL
Illinois EPA:	0316355065
Site Name:	Madden/Wells Darrow Redevelopment (Phase 1-Area 1 & 2)
NFR Letter:	2006-04-19
NFR Letter Date Recorded:	2006-06-27
Comprehensive/Focused:	Comprehensive
Worker Caution:	No
Acres:	0.64
Land Use:	Residential or Industrial/Commercial
Ground Water Use Restriction:	No
Highway Authority Agreement:	No
Ordinance:	Yes
Industrial - Commercial:	No
Slab on Grade:	No
BCT:	No
Building Slab:	Yes
Asphalt Used:	Yes
Concrete Used:	Yes
Clean Soil 3ft:	Yes
Clean Soil 10ft:	No
Alternate Barrier:	No

Remediation Applicant Name:	Carl Byrd
Remediation Applicant Company:	Chicago Housing Authority
Remediation Applicant Address:	626 West Jackson Boulevard
Remediation Applicant City,St,Zip:	Chicago, IL
Illinois EPA:	0316355065
Site Name:	Madden/Wells Darrow Redevelopment (Phase 1-Area 3)
NFR Letter:	2006-04-20
NFR Letter Date Recorded:	2006-06-27
Comprehensive/Focused:	Comprehensive
Worker Caution:	No
Acres:	0.31
Land Use:	Residential or Industrial/Commercial
Ground Water Use Restriction:	No
Highway Authority Agreement:	No
Ordinance:	Yes
Industrial - Commercial:	No
Slab on Grade:	No
BCT:	No
Building Slab:	Yes
Asphalt Used:	Yes
Concrete Used:	Yes

MAP FINDINGS  
FOCUS MAP 4

Map ID	Site	Database(s)	EPA ID Number
--------	------	-------------	---------------

**MADDEN/WELLS DARROW REDEVELOPMENT (AREA 11) (Continued)**

**S105521108**

Clean Soil 3ft: Yes  
Clean Soil 10ft: No  
Alternate Barrier: No

Remediation Applicant Name: Carl Byrd  
Remediation Applicant Company: Chicago Housing Authority  
Remediation Applicant Address: 626 west Jackson Boulevard  
Remediation Applicant City,St,Zip: Chicago, IL  
Illinois EPA: 0316355065  
Site Name: Madden/Wells/Darrow Redevelopment (Phase 1-Area 14)  
NFR Letter: 2006-05-25  
NFR Letter Date Recorded: 2006-06-27  
Comprehensive/Focused: Comprehensive  
Worker Caution: No  
Acres: 0.23  
Land Use: Residential or Industrial/Commercial  
Ground Water Use Restriction: No  
Highway Authority Agreement: No  
Ordinance: Yes  
Industrial - Commercial: No  
Slab on Grade: No  
BCT: No  
Building Slab: Yes  
Asphalt Used: Yes  
Concrete Used: Yes  
Clean Soil 3ft: Yes  
Clean Soil 10ft: No  
Alternate Barrier: No

Remediation Applicant Name: Carl Byrd  
Remediation Applicant Company: Chicago Housing Authority  
Remediation Applicant Address: 626 west Jackson Boulevard  
Remediation Applicant City,St,Zip: Chicago, IL  
Illinois EPA: 0316355065  
Site Name: Madden/Wells/Darrow Redevelopment (Phase 1-Area 30a)  
NFR Letter: 2006-07-06  
NFR Letter Date Recorded: 2006-08-11  
Comprehensive/Focused: Comprehensive  
Worker Caution: No  
Acres: 0.22  
Land Use: Residential or Industrial/Commercial  
Ground Water Use Restriction: No  
Highway Authority Agreement: No  
Ordinance: Yes  
Industrial - Commercial: No  
Slab on Grade: No  
BCT: No  
Building Slab: Yes  
Asphalt Used: No  
Concrete Used: No  
Clean Soil 3ft: Yes  
Clean Soil 10ft: No  
Alternate Barrier: No

Remediation Applicant Name: Carl Byrd  
Remediation Applicant Company: The Chicago Housing Authority  
Remediation Applicant Address: 60 East Van Buren Street



MAP FINDINGS  
FOCUS MAP 4

Map ID Site Database(s) EPA ID Number

**MADDEN/WELLS DARROW REDEVELOPMENT (AREA 11) (Continued)**

**S105521108**

Remediation Applicant City,St,Zip: Chicago, IL  
 Illinois EPA: 0316355065  
 Site Name: Madden Wells Darrow Redevelopment (Phase 1-Area 18)  
 NFR Letter: 2007-09-13  
 NFR Letter Date Recorded: 2007-09-24  
 Comprehensive/Focused: Comprehensive  
 Worker Caution: No  
 Acres: 0.23  
 Land Use: Residential or Industrial/Commercial  
 Ground Water Use Restriction: No  
 Highway Authority Agreement: No  
 Ordinance: Yes  
 Industrial - Commercial: No  
 Slab on Grade: No  
 BCT: No  
 Building Slab: No  
 Asphalt Used: No  
 Concrete Used: No  
 Clean Soil 3ft: No  
 Clean Soil 10ft: No  
 Alternate Barrier: No

Remediation Applicant Name: Carl Byrd  
 Remediation Applicant Company: The Chicago Housing Authority  
 Remediation Applicant Address: 60 East Van Buren Street  
 Remediation Applicant City,St,Zip: Chicago, IL  
 Illinois EPA: 0316355065  
 Site Name: Madden Wells Darrow Redevelopment (Phase I-Area 15)  
 NFR Letter: 2007-09-14  
 NFR Letter Date Recorded: 2007-09-24  
 Comprehensive/Focused: Comprehensive  
 Worker Caution: No  
 Acres: 0.26  
 Land Use: Residential or Industrial/Commercial  
 Ground Water Use Restriction: No  
 Highway Authority Agreement: No  
 Ordinance: Yes  
 Industrial - Commercial: No  
 Slab on Grade: No  
 BCT: No  
 Building Slab: No  
 Asphalt Used: No  
 Concrete Used: No  
 Clean Soil 3ft: No  
 Clean Soil 10ft: No  
 Alternate Barrier: No

Remediation Applicant Name: Carl Byrd  
 Remediation Applicant Company: The Chicago Housing Authority  
 Remediation Applicant Address: 60 East Van Buren Street  
 Remediation Applicant City,St,Zip: Chicago, IL  
 Illinois EPA: 0316355065  
 Site Name: Madden/Wells Darrow Redevelopment (Phase I-Area 16)  
 NFR Letter: 2007-09-18  
 NFR Letter Date Recorded: 2007-09-24  
 Comprehensive/Focused: Comprehensive  
 Worker Caution: No

MAP FINDINGS  
FOCUS MAP 4

Map ID      Site      Database(s)      EPA ID Number

---

**MADDEN/WELLS DARROW REDEVELOPMENT (AREA 11) (Continued)**

**S105521108**

Acres: 0.22  
 Land Use: Residential or Industrial/Commercial  
 Ground Water Use Restriction: No  
 Highway Authority Agreement: No  
 Ordinance: Yes  
 Industrial - Commercial: No  
 Slab on Grade: No  
 BCT: No  
 Building Slab: Yes  
 Asphalt Used: Yes  
 Concrete Used: Yes  
 Clean Soil 3ft: Yes  
 Clean Soil 10ft: No  
 Alternate Barrier: No

Remediation Applicant Name: Carl Byrd The Chicago Housing Authority  
 Remediation Applicant Company: 60 East Van Buren Street  
 Remediation Applicant Address: Not reported  
 Remediation Applicant City,St,Zip: 60605  
 Illinois EPA: 0316355065  
 Site Name: Madden-Wells-Darrow Redevelopment (Phase I-Area 20)  
 NFR Letter: 2007-10-25  
 NFR Letter Date Recorded: 2007-11-16  
 Comprehensive/Focused: Comprehensive  
 Worker Caution: Yes

Acres: 0.61  
 Land Use: Residential or Industrial/Commercial  
 Ground Water Use Restriction: No  
 Highway Authority Agreement: No  
 Ordinance: Yes  
 Industrial - Commercial: No  
 Slab on Grade: No  
 BCT: No  
 Building Slab: Yes  
 Asphalt Used: Yes  
 Concrete Used: Yes  
 Clean Soil 3ft: Yes  
 Clean Soil 10ft: No  
 Alternate Barrier: No

Remediation Applicant Name: Carl Byrd The Chicago Housing Authority  
 Remediation Applicant Company: 60 East Van Buren Street  
 Remediation Applicant Address: Not reported  
 Remediation Applicant City,St,Zip: 60605  
 Illinois EPA: 0316355065  
 Site Name: Madden-Wells-Darrow Redevelopment (Phase I-Area 22)  
 NFR Letter: 2007-10-23  
 NFR Letter Date Recorded: 2007-11-16  
 Comprehensive/Focused: Comprehensive  
 Worker Caution: No

Acres: 0.53  
 Land Use: Residential or Industrial/Commercial  
 Ground Water Use Restriction: No  
 Highway Authority Agreement: No  
 Ordinance: Yes  
 Industrial - Commercial: No  
 Slab on Grade: No

MAP FINDINGS  
FOCUS MAP 4

Map ID      Site      Database(s)      EPA ID Number

---

**MADDEN/WELLS DARROW REDEVELOPMENT (AREA 11) (Continued)**

**S105521108**

BCT: No  
 Building Slab: Yes  
 Asphalt Used: Yes  
 Concrete Used: Yes  
 Clean Soil 3ft: Yes  
 Clean Soil 10ft: No  
 Alternate Barrier: No

Remediation Applicant Name: Carl Byrd The Chicago Housing Authority  
 Remediation Applicant Company: 60 East Van Buren Street  
 Remediation Applicant Address: Not reported  
 Remediation Applicant City,St,Zip: 60605  
 Illinois EPA: 0316355065  
 Site Name: Madden-Wells-Darrow Redevelopment (Phase I-Area 21)  
 NFR Letter: 2007-10-22  
 NFR Letter Date Recorded: 2007-11-16  
 Comprehensive/Focused: Comprehensive  
 Worker Caution: Yes  
 Acres: 0.61  
 Land Use: Residential or Industrial/Commercial  
 Ground Water Use Restriction: No  
 Highway Authority Agreement: No  
 Ordinance: Yes  
 Industrial - Commercial: No  
 Slab on Grade: No  
 BCT: No  
 Building Slab: Yes  
 Asphalt Used: Yes  
 Concrete Used: Yes  
 Clean Soil 3ft: Yes  
 Clean Soil 10ft: No  
 Alternate Barrier: No

Remediation Applicant Name: Carl Byrd The Chicago Housing Authority  
 Remediation Applicant Company: 60 East Van Buren Street  
 Remediation Applicant Address: Not reported  
 Remediation Applicant City,St,Zip: 60605  
 Illinois EPA: 0316355065  
 Site Name: Madden-Wells-Darrow Redevelopment (Phase I-Area 19)  
 NFR Letter: 2007-09-25  
 NFR Letter Date Recorded: 2007-10-12  
 Comprehensive/Focused: Comprehensive  
 Worker Caution: Yes  
 Acres: 0.24  
 Land Use: Residential or Industrial/Commercial  
 Ground Water Use Restriction: No  
 Highway Authority Agreement: No  
 Ordinance: Yes  
 Industrial - Commercial: No  
 Slab on Grade: No  
 BCT: No  
 Building Slab: Yes  
 Asphalt Used: Yes  
 Concrete Used: Yes  
 Clean Soil 3ft: Yes  
 Clean Soil 10ft: No  
 Alternate Barrier: No

MAP FINDINGS  
FOCUS MAP 4

Map ID      Site      Database(s)      EPA ID Number

**MADDEN/WELLS DARROW REDEVELOPMENT (AREA 11) (Continued)**

**S105521108**

Remediation Applicant Name:	Carl Byrd The Chicago Housing Authority
Remediation Applicant Company:	60 East Van Buren Street
Remediation Applicant Address:	Not reported
Remediation Applicant City,St,Zip:	60605
Illinois EPA:	0316355065
Site Name:	Madden-Wells-Darrow Redevelopment (Phase I-Area17)
NFR Letter:	2007-09-26
NFR Letter Date Recorded:	2007-10-12
Comprehensive/Focused:	Comprehensive
Worker Caution:	No
Acres:	1.56
Land Use:	Residential or Industrial/Commercial
Ground Water Use Restriction:	No
Highway Authority Agreement:	No
Ordinance:	Yes
Industrial - Commercial:	No
Slab on Grade:	No
BCT:	No
Building Slab:	Yes
Asphalt Used:	Yes
Concrete Used:	Yes
Clean Soil 3ft:	Yes
Clean Soil 10ft:	No
Alternate Barrier:	No
Remediation Applicant Name:	Carl Byrd Chicago Housing Authority
Remediation Applicant Company:	626 West jackson Boulevard
Remediation Applicant Address:	Not reported
Remediation Applicant City,St,Zip:	60661
Illinois EPA:	0316355065
Site Name:	Madden-Wells-Darrow Redevelopment (Phase I-Areas 4, 5, 6 & 7)
NFR Letter:	2006-09-20
NFR Letter Date Recorded:	2006-10-18
Comprehensive/Focused:	Comprehensive
Worker Caution:	Yes
Acres:	1.43
Land Use:	Residential or Industrial/Commercial
Ground Water Use Restriction:	No
Highway Authority Agreement:	No
Ordinance:	Yes
Industrial - Commercial:	No
Slab on Grade:	No
BCT:	No
Building Slab:	Yes
Asphalt Used:	Yes
Concrete Used:	Yes
Clean Soil 3ft:	Yes
Clean Soil 10ft:	No
Alternate Barrier:	No
Remediation Applicant Name:	Carl Byrd Chicago Housing Authority
Remediation Applicant Company:	626 West jackson Boulevard
Remediation Applicant Address:	Not reported
Remediation Applicant City,St,Zip:	60661
Illinois EPA:	0316355065
Site Name:	Madden-Wells-Darrow Redevelopment (Phase I-Areas 8, 9, 10 & 13)
NFR Letter:	2006-09-21

MAP FINDINGS  
FOCUS MAP 4

Map ID	Site	Database(s)	EPA ID Number
--------	------	-------------	---------------

**MADDEN/WELLS DARROW REDEVELOPMENT (AREA 11) (Continued)**

**S105521108**

NFR Letter Date Recorded: 2006-10-18  
 Comprehensive/Focused: Comprehensive  
 Worker Caution: Yes  
 Acres: 1.43  
 Land Use: Residential or Industrial/Commercial  
 Ground Water Use Restriction: No  
 Highway Authority Agreement: No  
 Ordinance: Yes  
 Industrial - Commercial: No  
 Slab on Grade: No  
 BCT: No  
 Building Slab: Yes  
 Asphalt Used: Yes  
 Concrete Used: Yes  
 Clean Soil 3ft: Yes  
 Clean Soil 10ft: No  
 Alternate Barrier: No

IL EPA Id: 0316355065  
 US EPA Id: Not reported  
 Longitude: -87.605738  
 Latitude: 41.825783  
 Contact Name: Kari Saba  
 Contact Address: 60 East Van Buren  
 Contact City,St,Zip: Chicago, IL 60605  
 Contact Phone: (312) 913-7612  
 Date Enrolled: 07/05/2002  
 Point Of Contact: Kristy Carlstrom  
 Consultant Company: Carnow, Conibear & Associates, Ltd.  
 Consultant Address: 600 West Van Buren Street  
 Consultant City,St,Zip: Chicago, IL 60607  
 Consultant Phone: (312) 762-2908  
 Proj Mgr Assigned: Jeff Guy  
 Sec. 4 Letter Date: Not reported  
 Active: Yes  
 No Further Remediation Letter Dt: 06/24/2005  
 Remediation Applicant Co: Chicago Housing Authority  
 Effective: True  
 Remediation Applicant Name: Kimberly Worthington  
 Remediation Applicant Company: City of Chicago  
 Remediation Applicant Address: 30 North LaSalle Street  
 Remediation Applicant City,St,Zip: Chicago, IL  
 Illinois EPA: 0316355065  
 Site Name: Madden/Wells Darrow Redevelopment (Area 11)  
 NFR Letter: 2005-06-23  
 NFR Letter Date Recorded: 2005-07-19  
 Comprehensive/Focused: Comprehensive  
 Worker Caution: No  
 Acres: 0.43  
 Land Use: Residential or Industrial/Commercial  
 Ground Water Use Restriction: No  
 Highway Authority Agreement: No  
 Ordinance: Yes  
 Industrial - Commercial: No  
 Slab on Grade: No  
 BCT: No

MAP FINDINGS  
FOCUS MAP 4

Map ID	Site	Database(s)	EPA ID Number
--------	------	-------------	---------------

**MADDEN/WELLS DARROW REDEVELOPMENT (AREA 11) (Continued)**

**S105521108**

Building Slab: Yes  
Asphalt Used: Yes  
Concrete Used: Yes  
Clean Soil 3ft: Yes  
Clean Soil 10ft: No  
Alternate Barrier: No

Remediation Applicant Name: Kimberly Worthington  
Remediation Applicant Company: City of Chicago  
Remediation Applicant Address: 30 North LaSalle Street  
Remediation Applicant City,St,Zip: Chicago, IL  
Illinois EPA: 0316355065  
Site Name: Madden/Wells Darrow Redevelopment (Area 12)  
NFR Letter: 2005-06-24  
NFR Letter Date Recorded: 2005-07-19  
Comprehensive/Focused: Comprehensive  
Worker Caution: Yes  
Acres: 0.7  
Land Use: Residential or Industrial/Commercial  
Ground Water Use Restriction: No  
Highway Authority Agreement: No  
Ordinance: Yes  
Industrial - Commercial: No  
Slab on Grade: No  
BCT: No  
Building Slab: Yes  
Asphalt Used: Yes  
Concrete Used: Yes  
Clean Soil 3ft: Yes  
Clean Soil 10ft: No  
Alternate Barrier: No

Remediation Applicant Name: Carl Byrd  
Remediation Applicant Company: Chicago Housing Authority  
Remediation Applicant Address: 626 West Jackson Boulevard  
Remediation Applicant City,St,Zip: Chicago, IL  
Illinois EPA: 0316355065  
Site Name: Madden/Wells/Darrow Redevelopment (Phase 1-Area 33)  
NFR Letter: 2005-11-01  
NFR Letter Date Recorded: 2006-01-30  
Comprehensive/Focused: Comprehensive  
Worker Caution: No  
Acres: 0.34  
Land Use: Residential or Industrial/Commercial  
Ground Water Use Restriction: No  
Highway Authority Agreement: No  
Ordinance: Yes  
Industrial - Commercial: No  
Slab on Grade: No  
BCT: No  
Building Slab: No  
Asphalt Used: No  
Concrete Used: No  
Clean Soil 3ft: No  
Clean Soil 10ft: No  
Alternate Barrier: No

MAP FINDINGS  
FOCUS MAP 4

Map ID      Site      Database(s)      EPA ID Number

---

**MADDEN/WELLS DARROW REDEVELOPMENT (AREA 11) (Continued)**

**S105521108**

Remediation Applicant Name: Carl Byrd  
 Remediation Applicant Company: Chicago Housing Authority  
 Remediation Applicant Address: 626 West Jackson Boulevard  
 Remediation Applicant City,St,Zip: Chicago, IL  
 Illinois EPA: 0316355065  
 Site Name: Madden/Wells Darrow Redevelopment (Phase 1-Area 1 & 2)  
 NFR Letter: 2006-04-19  
 NFR Letter Date Recorded: 2006-06-27  
 Comprehensive/Focused: Comprehensive  
 Worker Caution: No  
 Acres: 0.64  
 Land Use: Residential or Industrial/Commercial  
 Ground Water Use Restriction: No  
 Highway Authority Agreement: No  
 Ordinance: Yes  
 Industrial - Commercial: No  
 Slab on Grade: No  
 BCT: No  
 Building Slab: Yes  
 Asphalt Used: Yes  
 Concrete Used: Yes  
 Clean Soil 3ft: Yes  
 Clean Soil 10ft: No  
 Alternate Barrier: No

Remediation Applicant Name: Carl Byrd  
 Remediation Applicant Company: Chicago Housing Authority  
 Remediation Applicant Address: 626 West Jackson Boulevard  
 Remediation Applicant City,St,Zip: Chicago, IL  
 Illinois EPA: 0316355065  
 Site Name: Madden/Wells Darrow Redevelopment (Phase 1-Area 3)  
 NFR Letter: 2006-04-20  
 NFR Letter Date Recorded: 2006-06-27  
 Comprehensive/Focused: Comprehensive  
 Worker Caution: No  
 Acres: 0.31  
 Land Use: Residential or Industrial/Commercial  
 Ground Water Use Restriction: No  
 Highway Authority Agreement: No  
 Ordinance: Yes  
 Industrial - Commercial: No  
 Slab on Grade: No  
 BCT: No  
 Building Slab: Yes  
 Asphalt Used: Yes  
 Concrete Used: Yes  
 Clean Soil 3ft: Yes  
 Clean Soil 10ft: No  
 Alternate Barrier: No

Remediation Applicant Name: Carl Byrd  
 Remediation Applicant Company: Chicago Housing Authority  
 Remediation Applicant Address: 626 west Jackson Boulevard  
 Remediation Applicant City,St,Zip: Chicago, IL  
 Illinois EPA: 0316355065  
 Site Name: Madden/Wells/Darrow Redevelopment (Phase 1-Area 14)  
 NFR Letter: 2006-05-25

MAP FINDINGS  
FOCUS MAP 4

Map ID	Site	Database(s)	EPA ID Number
--------	------	-------------	---------------

**MADDEN/WELLS DARROW REDEVELOPMENT (AREA 11) (Continued)**

**S105521108**

NFR Letter Date Recorded: 2006-06-27  
 Comprehensive/Focused: Comprehensive  
 Worker Caution: No  
 Acres: 0.23  
 Land Use: Residential or Industrial/Commercial  
 Ground Water Use Restriction: No  
 Highway Authority Agreement: No  
 Ordinance: Yes  
 Industrial - Commercial: No  
 Slab on Grade: No  
 BCT: No  
 Building Slab: Yes  
 Asphalt Used: Yes  
 Concrete Used: Yes  
 Clean Soil 3ft: Yes  
 Clean Soil 10ft: No  
 Alternate Barrier: No

Remediation Applicant Name: Carl Byrd  
 Remediation Applicant Company: Chicago Housing Authority  
 Remediation Applicant Address: 626 west Jackson Boulevard  
 Remediation Applicant City,St,Zip: Chicago, IL  
 Illinois EPA: 0316355065  
 Site Name: Madden/Wells/Darrow Redevelopment (Phase 1-Area 30a)  
 NFR Letter: 2006-07-06  
 NFR Letter Date Recorded: 2006-08-11  
 Comprehensive/Focused: Comprehensive  
 Worker Caution: No  
 Acres: 0.22  
 Land Use: Residential or Industrial/Commercial  
 Ground Water Use Restriction: No  
 Highway Authority Agreement: No  
 Ordinance: Yes  
 Industrial - Commercial: No  
 Slab on Grade: No  
 BCT: No  
 Building Slab: Yes  
 Asphalt Used: No  
 Concrete Used: No  
 Clean Soil 3ft: Yes  
 Clean Soil 10ft: No  
 Alternate Barrier: No

Remediation Applicant Name: Carl Byrd  
 Remediation Applicant Company: The Chicago Housing Authority  
 Remediation Applicant Address: 60 East Van Buren Street  
 Remediation Applicant City,St,Zip: Chicago, IL  
 Illinois EPA: 0316355065  
 Site Name: Madden Wells Darrow Redevelopment (Phase 1-Area 18)  
 NFR Letter: 2007-09-13  
 NFR Letter Date Recorded: 2007-09-24  
 Comprehensive/Focused: Comprehensive  
 Worker Caution: No  
 Acres: 0.23  
 Land Use: Residential or Industrial/Commercial  
 Ground Water Use Restriction: No  
 Highway Authority Agreement: No



MAP FINDINGS  
FOCUS MAP 4

Map ID Site Database(s) EPA ID Number

**MADDEN/WELLS DARROW REDEVELOPMENT (AREA 11) (Continued)**

**S105521108**

Ordinance: Yes  
Industrial - Commercial: No  
Slab on Grade: No  
BCT: No  
Building Slab: No  
Asphalt Used: No  
Concrete Used: No  
Clean Soil 3ft: No  
Clean Soil 10ft: No  
Alternate Barrier: No

Remediation Applicant Name: Carl Byrd  
Remediation Applicant Company: The Chicago Housing Authority  
Remediation Applicant Address: 60 East Van Buren Street  
Remediation Applicant City,St,Zip: Chicago, IL  
Illinois EPA: 0316355065  
Site Name: Madden Wells Darrow Redevelopment (Phase I-Area 15)  
NFR Letter: 2007-09-14  
NFR Letter Date Recorded: 2007-09-24  
Comprehensive/Focused: Comprehensive  
Worker Caution: No  
Acres: 0.26  
Land Use: Residential or Industrial/Commercial  
Ground Water Use Restriction: No  
Highway Authority Agreement: No  
Ordinance: Yes  
Industrial - Commercial: No  
Slab on Grade: No  
BCT: No  
Building Slab: No  
Asphalt Used: No  
Concrete Used: No  
Clean Soil 3ft: No  
Clean Soil 10ft: No  
Alternate Barrier: No

Remediation Applicant Name: Carl Byrd  
Remediation Applicant Company: The Chicago Housing Authority  
Remediation Applicant Address: 60 East Van Buren Street  
Remediation Applicant City,St,Zip: Chicago, IL  
Illinois EPA: 0316355065  
Site Name: Madden/Wells Darrow Redevelopment (Phase I-Area 16)  
NFR Letter: 2007-09-18  
NFR Letter Date Recorded: 2007-09-24  
Comprehensive/Focused: Comprehensive  
Worker Caution: No  
Acres: 0.22  
Land Use: Residential or Industrial/Commercial  
Ground Water Use Restriction: No  
Highway Authority Agreement: No  
Ordinance: Yes  
Industrial - Commercial: No  
Slab on Grade: No  
BCT: No  
Building Slab: Yes  
Asphalt Used: Yes  
Concrete Used: Yes

MAP FINDINGS  
FOCUS MAP 4

Map ID      Site      Database(s)      EPA ID Number

---

**MADDEN/WELLS DARROW REDEVELOPMENT (AREA 11) (Continued)**

**S105521108**

Clean Soil 3ft:                      Yes  
Clean Soil 10ft:                     No  
Alternate Barrier:                  No

Remediation Applicant Name:      Carl Byrd The Chicago Housing Authority  
Remediation Applicant Company:    60 East Van Buren Street  
Remediation Applicant Address:    Not reported  
Remediation Applicant City,St,Zip: 60605  
Illinois EPA:                        0316355065  
Site Name:                          Madden-Wells-Darrow Redevelopment (Phase I-Area 20)  
NFR Letter:                         2007-10-25  
NFR Letter Date Recorded:        2007-11-16  
Comprehensive/Focused:            Comprehensive  
Worker Caution:                  Yes  
Acres:                                0.61  
Land Use:                          Residential or Industrial/Commercial  
Ground Water Use Restriction:     No  
Highway Authority Agreement:     No  
Ordinance:                         Yes  
Industrial - Commercial:          No  
Slab on Grade:                      No  
BCT:                                 No  
Building Slab:                      Yes  
Asphalt Used:                      Yes  
Concrete Used:                      Yes  
Clean Soil 3ft:                      Yes  
Clean Soil 10ft:                     No  
Alternate Barrier:                  No

Remediation Applicant Name:      Carl Byrd The Chicago Housing Authority  
Remediation Applicant Company:    60 East Van Buren Street  
Remediation Applicant Address:    Not reported  
Remediation Applicant City,St,Zip: 60605  
Illinois EPA:                        0316355065  
Site Name:                          Madden-Wells-Darrow Redevelopment (Phase I-Area 22)  
NFR Letter:                         2007-10-23  
NFR Letter Date Recorded:        2007-11-16  
Comprehensive/Focused:            Comprehensive  
Worker Caution:                  No  
Acres:                                0.53  
Land Use:                          Residential or Industrial/Commercial  
Ground Water Use Restriction:     No  
Highway Authority Agreement:     No  
Ordinance:                         Yes  
Industrial - Commercial:          No  
Slab on Grade:                      No  
BCT:                                 No  
Building Slab:                      Yes  
Asphalt Used:                      Yes  
Concrete Used:                      Yes  
Clean Soil 3ft:                      Yes  
Clean Soil 10ft:                     No  
Alternate Barrier:                  No

Remediation Applicant Name:      Carl Byrd The Chicago Housing Authority  
Remediation Applicant Company:    60 East Van Buren Street  
Remediation Applicant Address:    Not reported

MAP FINDINGS  
FOCUS MAP 4

Map ID      Site      Database(s)      EPA ID Number

**MADDEN/WELLS DARROW REDEVELOPMENT (AREA 11) (Continued)**

**S105521108**

Remediation Applicant City,St,Zip: 60605  
 Illinois EPA: 0316355065  
 Site Name: Madden-Wells-Darrow Redevelopment (Phase I-Area 21)  
 NFR Letter: 2007-10-22  
 NFR Letter Date Recorded: 2007-11-16  
 Comprehensive/Focused: Comprehensive  
 Worker Caution: Yes  
 Acres: 0.61  
 Land Use: Residential or Industrial/Commercial  
 Ground Water Use Restriction: No  
 Highway Authority Agreement: No  
 Ordinance: Yes  
 Industrial - Commercial: No  
 Slab on Grade: No  
 BCT: No  
 Building Slab: Yes  
 Asphalt Used: Yes  
 Concrete Used: Yes  
 Clean Soil 3ft: Yes  
 Clean Soil 10ft: No  
 Alternate Barrier: No

Remediation Applicant Name: Carl Byrd The Chicago Housing Authority  
 Remediation Applicant Company: 60 East Van Buren Street  
 Remediation Applicant Address: Not reported  
 Remediation Applicant City,St,Zip: 60605  
 Illinois EPA: 0316355065  
 Site Name: Madden-Wells-Darrow Redevelopment (Phase I-Area 19)  
 NFR Letter: 2007-09-25  
 NFR Letter Date Recorded: 2007-10-12  
 Comprehensive/Focused: Comprehensive  
 Worker Caution: Yes  
 Acres: 0.24  
 Land Use: Residential or Industrial/Commercial  
 Ground Water Use Restriction: No  
 Highway Authority Agreement: No  
 Ordinance: Yes  
 Industrial - Commercial: No  
 Slab on Grade: No  
 BCT: No  
 Building Slab: Yes  
 Asphalt Used: Yes  
 Concrete Used: Yes  
 Clean Soil 3ft: Yes  
 Clean Soil 10ft: No  
 Alternate Barrier: No

Remediation Applicant Name: Carl Byrd The Chicago Housing Authority  
 Remediation Applicant Company: 60 East Van Buren Street  
 Remediation Applicant Address: Not reported  
 Remediation Applicant City,St,Zip: 60605  
 Illinois EPA: 0316355065  
 Site Name: Madden-Wells-Darrow Redevelopment (Phase I-Area17)  
 NFR Letter: 2007-09-26  
 NFR Letter Date Recorded: 2007-10-12  
 Comprehensive/Focused: Comprehensive  
 Worker Caution: No

MAP FINDINGS  
 FOCUS MAP 4

Map ID	Site	Database(s)	EPA ID Number
--------	------	-------------	---------------

**MADDEN/WELLS DARROW REDEVELOPMENT (AREA 11) (Continued)**

**S105521108**

Acres: 1.56  
 Land Use: Residential or Industrial/Commercial  
 Ground Water Use Restriction: No  
 Highway Authority Agreement: No  
 Ordinance: Yes  
 Industrial - Commercial: No  
 Slab on Grade: No  
 BCT: No  
 Building Slab: Yes  
 Asphalt Used: Yes  
 Concrete Used: Yes  
 Clean Soil 3ft: Yes  
 Clean Soil 10ft: No  
 Alternate Barrier: No

Remediation Applicant Name: Carl Byrd Chicago Housing Authority  
 Remediation Applicant Company: 626 West Jackson Boulevard  
 Remediation Applicant Address: Not reported  
 Remediation Applicant City,St,Zip: 60661  
 Illinois EPA: 0316355065  
 Site Name: Madden-Wells-Darrow Redevelopment (Phase I-Areas 4, 5, 6 & 7)  
 NFR Letter: 2006-09-20  
 NFR Letter Date Recorded: 2006-10-18  
 Comprehensive/Focused: Comprehensive  
 Worker Caution: Yes

Acres: 1.43  
 Land Use: Residential or Industrial/Commercial  
 Ground Water Use Restriction: No  
 Highway Authority Agreement: No  
 Ordinance: Yes  
 Industrial - Commercial: No  
 Slab on Grade: No  
 BCT: No  
 Building Slab: Yes  
 Asphalt Used: Yes  
 Concrete Used: Yes  
 Clean Soil 3ft: Yes  
 Clean Soil 10ft: No  
 Alternate Barrier: No

Remediation Applicant Name: Carl Byrd Chicago Housing Authority  
 Remediation Applicant Company: 626 West Jackson Boulevard  
 Remediation Applicant Address: Not reported  
 Remediation Applicant City,St,Zip: 60661  
 Illinois EPA: 0316355065  
 Site Name: Madden-Wells-Darrow Redevelopment (Phase I-Areas 8, 9, 10 & 13)  
 NFR Letter: 2006-09-21  
 NFR Letter Date Recorded: 2006-10-18  
 Comprehensive/Focused: Comprehensive  
 Worker Caution: Yes

Acres: 1.43  
 Land Use: Residential or Industrial/Commercial  
 Ground Water Use Restriction: No  
 Highway Authority Agreement: No  
 Ordinance: Yes  
 Industrial - Commercial: No  
 Slab on Grade: No

MAP FINDINGS  
FOCUS MAP 4

Map ID	Site	Database(s)	EPA ID Number
--------	------	-------------	---------------

**MADDEN/WELLS DARROW REDEVELOPMENT (AREA 11) (Continued)**

**S105521108**

BCT:	No
Building Slab:	Yes
Asphalt Used:	Yes
Concrete Used:	Yes
Clean Soil 3ft:	Yes
Clean Soil 10ft:	No
Alternate Barrier:	No
IL EPA Id:	0316355065
US EPA Id:	Not reported
Longitude:	-87.605738
Latitude:	41.825783
Contact Name:	Kari Saba
Contact Address:	60 East Van Buren
Contact City,St,Zip:	Chicago, IL 60605
Contact Phone:	(312) 913-7612
Date Enrolled:	07/05/2002
Point Of Contact:	John Geiger
Consultant Company:	Environmental Design International Inc.
Consultant Address:	33 West Monroe
Consultant City,St,Zip:	Chicago, IL 60603
Consultant Phone:	(312) 345-1400 Ext. 128
Proj Mgr Assigned:	Jeff Guy
Sec. 4 Letter Date:	Not reported
Active:	Yes
No Further Remediation Letter Dt:	09/25/2007
Remediation Applicant Co:	Chicago Housing Authority
Effective:	True
Remediation Applicant Name:	Kimberly Worthington
Remediation Applicant Company:	City of Chicago
Remediation Applicant Address:	30 North LaSalle Street
Remediation Applicant City,St,Zip:	Chicago, IL
Illinois EPA:	0316355065
Site Name:	Madden/Wells Darrow Redevelopment (Area 11)
NFR Letter:	2005-06-23
NFR Letter Date Recorded:	2005-07-19
Comprehensive/Focused:	Comprehensive
Worker Caution:	No
Acres:	0.43
Land Use:	Residential or Industrial/Commercial
Ground Water Use Restriction:	No
Highway Authority Agreement:	No
Ordinance:	Yes
Industrial - Commercial:	No
Slab on Grade:	No
BCT:	No
Building Slab:	Yes
Asphalt Used:	Yes
Concrete Used:	Yes
Clean Soil 3ft:	Yes
Clean Soil 10ft:	No
Alternate Barrier:	No
Remediation Applicant Name:	Kimberly Worthington
Remediation Applicant Company:	City of Chicago
Remediation Applicant Address:	30 North LaSalle Street

MAP FINDINGS  
FOCUS MAP 4

Map ID      Site      Database(s)      EPA ID Number

**MADDEN/WELLS DARROW REDEVELOPMENT (AREA 11) (Continued)**

**S105521108**

Remediation Applicant City,St,Zip: Chicago, IL  
 Illinois EPA: 0316355065  
 Site Name: Madden/Wells Darrow Redevelopment (Area 12)  
 NFR Letter: 2005-06-24  
 NFR Letter Date Recorded: 2005-07-19  
 Comprehensive/Focused: Comprehensive  
 Worker Caution: Yes  
 Acres: 0.7  
 Land Use: Residential or Industrial/Commercial  
 Ground Water Use Restriction: No  
 Highway Authority Agreement: No  
 Ordinance: Yes  
 Industrial - Commercial: No  
 Slab on Grade: No  
 BCT: No  
 Building Slab: Yes  
 Asphalt Used: Yes  
 Concrete Used: Yes  
 Clean Soil 3ft: Yes  
 Clean Soil 10ft: No  
 Alternate Barrier: No

Remediation Applicant Name: Carl Byrd  
 Remediation Applicant Company: Chicago Housing Authority  
 Remediation Applicant Address: 626 West Jackson Boulevard  
 Remediation Applicant City,St,Zip: Chicago, IL  
 Illinois EPA: 0316355065  
 Site Name: Madden/Wells/Darrow Redevelopment (Phase 1-Area 33)  
 NFR Letter: 2005-11-01  
 NFR Letter Date Recorded: 2006-01-30  
 Comprehensive/Focused: Comprehensive  
 Worker Caution: No  
 Acres: 0.34  
 Land Use: Residential or Industrial/Commercial  
 Ground Water Use Restriction: No  
 Highway Authority Agreement: No  
 Ordinance: Yes  
 Industrial - Commercial: No  
 Slab on Grade: No  
 BCT: No  
 Building Slab: No  
 Asphalt Used: No  
 Concrete Used: No  
 Clean Soil 3ft: No  
 Clean Soil 10ft: No  
 Alternate Barrier: No

Remediation Applicant Name: Carl Byrd  
 Remediation Applicant Company: Chicago Housing Authority  
 Remediation Applicant Address: 626 West Jackson Boulevard  
 Remediation Applicant City,St,Zip: Chicago, IL  
 Illinois EPA: 0316355065  
 Site Name: Madden/Wells Darrow Redevelopment (Phase 1-Area 1 & 2)  
 NFR Letter: 2006-04-19  
 NFR Letter Date Recorded: 2006-06-27  
 Comprehensive/Focused: Comprehensive  
 Worker Caution: No

MAP FINDINGS  
FOCUS MAP 4

Map ID	Site	Database(s)	EPA ID Number
--------	------	-------------	---------------

**MADDEN/WELLS DARROW REDEVELOPMENT (AREA 11) (Continued)**

**S105521108**

Acres: 0.64  
 Land Use: Residential or Industrial/Commercial  
 Ground Water Use Restriction: No  
 Highway Authority Agreement: No  
 Ordinance: Yes  
 Industrial - Commercial: No  
 Slab on Grade: No  
 BCT: No  
 Building Slab: Yes  
 Asphalt Used: Yes  
 Concrete Used: Yes  
 Clean Soil 3ft: Yes  
 Clean Soil 10ft: No  
 Alternate Barrier: No

Remediation Applicant Name: Carl Byrd  
 Remediation Applicant Company: Chicago Housing Authority  
 Remediation Applicant Address: 626 West Jackson Boulevard  
 Remediation Applicant City,St,Zip: Chicago, IL  
 Illinois EPA: 0316355065  
 Site Name: Madden/Wells Darrow Redevelopment (Phase 1-Area 3)  
 NFR Letter: 2006-04-20  
 NFR Letter Date Recorded: 2006-06-27  
 Comprehensive/Focused: Comprehensive  
 Worker Caution: No

Acres: 0.31  
 Land Use: Residential or Industrial/Commercial  
 Ground Water Use Restriction: No  
 Highway Authority Agreement: No  
 Ordinance: Yes  
 Industrial - Commercial: No  
 Slab on Grade: No  
 BCT: No  
 Building Slab: Yes  
 Asphalt Used: Yes  
 Concrete Used: Yes  
 Clean Soil 3ft: Yes  
 Clean Soil 10ft: No  
 Alternate Barrier: No

Remediation Applicant Name: Carl Byrd  
 Remediation Applicant Company: Chicago Housing Authority  
 Remediation Applicant Address: 626 west Jackson Boulevard  
 Remediation Applicant City,St,Zip: Chicago, IL  
 Illinois EPA: 0316355065  
 Site Name: Madden/Wells/Darrow Redevelopment (Phase 1-Area 14)  
 NFR Letter: 2006-05-25  
 NFR Letter Date Recorded: 2006-06-27  
 Comprehensive/Focused: Comprehensive  
 Worker Caution: No

Acres: 0.23  
 Land Use: Residential or Industrial/Commercial  
 Ground Water Use Restriction: No  
 Highway Authority Agreement: No  
 Ordinance: Yes  
 Industrial - Commercial: No  
 Slab on Grade: No

MAP FINDINGS  
FOCUS MAP 4

Map ID	Site	Database(s)	EPA ID Number
--------	------	-------------	---------------

**MADDEN/WELLS DARROW REDEVELOPMENT (AREA 11) (Continued)**

**S105521108**

BCT: No  
 Building Slab: Yes  
 Asphalt Used: Yes  
 Concrete Used: Yes  
 Clean Soil 3ft: Yes  
 Clean Soil 10ft: No  
 Alternate Barrier: No

Remediation Applicant Name: Carl Byrd  
 Remediation Applicant Company: Chicago Housing Authority  
 Remediation Applicant Address: 626 west Jackson Boulevard  
 Remediation Applicant City,St,Zip: Chicago, IL  
 Illinois EPA: 0316355065  
 Site Name: Madden/Wells/Darrow Redevelopment (Phase 1-Area 30a)  
 NFR Letter: 2006-07-06  
 NFR Letter Date Recorded: 2006-08-11  
 Comprehensive/Focused: Comprehensive  
 Worker Caution: No  
 Acres: 0.22  
 Land Use: Residential or Industrial/Commercial  
 Ground Water Use Restriction: No  
 Highway Authority Agreement: No  
 Ordinance: Yes  
 Industrial - Commercial: No  
 Slab on Grade: No  
 BCT: No  
 Building Slab: Yes  
 Asphalt Used: No  
 Concrete Used: No  
 Clean Soil 3ft: Yes  
 Clean Soil 10ft: No  
 Alternate Barrier: No

Remediation Applicant Name: Carl Byrd  
 Remediation Applicant Company: The Chicago Housing Authority  
 Remediation Applicant Address: 60 East Van Buren Street  
 Remediation Applicant City,St,Zip: Chicago, IL  
 Illinois EPA: 0316355065  
 Site Name: Madden Wells Darrow Redevelopment (Phase 1-Area 18)  
 NFR Letter: 2007-09-13  
 NFR Letter Date Recorded: 2007-09-24  
 Comprehensive/Focused: Comprehensive  
 Worker Caution: No  
 Acres: 0.23  
 Land Use: Residential or Industrial/Commercial  
 Ground Water Use Restriction: No  
 Highway Authority Agreement: No  
 Ordinance: Yes  
 Industrial - Commercial: No  
 Slab on Grade: No  
 BCT: No  
 Building Slab: No  
 Asphalt Used: No  
 Concrete Used: No  
 Clean Soil 3ft: No  
 Clean Soil 10ft: No  
 Alternate Barrier: No



MAP FINDINGS  
FOCUS MAP 4

Map ID Site Database(s) EPA ID Number

**MADDEN/WELLS DARROW REDEVELOPMENT (AREA 11) (Continued)**

**S105521108**

Remediation Applicant Name: Carl Byrd  
 Remediation Applicant Company: The Chicago Housing Authority  
 Remediation Applicant Address: 60 East Van Buren Street  
 Remediation Applicant City,St,Zip: Chicago, IL  
 Illinois EPA: 0316355065  
 Site Name: Madden Wells Darrow Redevelopment (Phase I-Area 15)  
 NFR Letter: 2007-09-14  
 NFR Letter Date Recorded: 2007-09-24  
 Comprehensive/Focused: Comprehensive  
 Worker Caution: No  
 Acres: 0.26  
 Land Use: Residential or Industrial/Commercial  
 Ground Water Use Restriction: No  
 Highway Authority Agreement: No  
 Ordinance: Yes  
 Industrial - Commercial: No  
 Slab on Grade: No  
 BCT: No  
 Building Slab: No  
 Asphalt Used: No  
 Concrete Used: No  
 Clean Soil 3ft: No  
 Clean Soil 10ft: No  
 Alternate Barrier: No

Remediation Applicant Name: Carl Byrd  
 Remediation Applicant Company: The Chicago Housing Authority  
 Remediation Applicant Address: 60 East Van Buren Street  
 Remediation Applicant City,St,Zip: Chicago, IL  
 Illinois EPA: 0316355065  
 Site Name: Madden/Wells Darrow Redevelopment (Phase I-Area 16)  
 NFR Letter: 2007-09-18  
 NFR Letter Date Recorded: 2007-09-24  
 Comprehensive/Focused: Comprehensive  
 Worker Caution: No  
 Acres: 0.22  
 Land Use: Residential or Industrial/Commercial  
 Ground Water Use Restriction: No  
 Highway Authority Agreement: No  
 Ordinance: Yes  
 Industrial - Commercial: No  
 Slab on Grade: No  
 BCT: No  
 Building Slab: Yes  
 Asphalt Used: Yes  
 Concrete Used: Yes  
 Clean Soil 3ft: Yes  
 Clean Soil 10ft: No  
 Alternate Barrier: No

Remediation Applicant Name: Carl Byrd The Chicago Housing Authority  
 Remediation Applicant Company: 60 East Van Buren Street  
 Remediation Applicant Address: Not reported  
 Remediation Applicant City,St,Zip: 60605  
 Illinois EPA: 0316355065  
 Site Name: Madden-Wells-Darrow Redevelopment (Phase I-Area 20)  
 NFR Letter: 2007-10-25

MAP FINDINGS  
FOCUS MAP 4

Map ID      Site      Database(s)      EPA ID Number

**MADDEN/WELLS DARROW REDEVELOPMENT (AREA 11) (Continued)**

**S105521108**

NFR Letter Date Recorded: 2007-11-16  
 Comprehensive/Focused: Comprehensive  
 Worker Caution: Yes  
 Acres: 0.61  
 Land Use: Residential or Industrial/Commercial  
 Ground Water Use Restriction: No  
 Highway Authority Agreement: No  
 Ordinance: Yes  
 Industrial - Commercial: No  
 Slab on Grade: No  
 BCT: No  
 Building Slab: Yes  
 Asphalt Used: Yes  
 Concrete Used: Yes  
 Clean Soil 3ft: Yes  
 Clean Soil 10ft: No  
 Alternate Barrier: No

Remediation Applicant Name: Carl Byrd The Chicago Housing Authority  
 Remediation Applicant Company: 60 East Van Buren Street  
 Remediation Applicant Address: Not reported  
 Remediation Applicant City,St,Zip: 60605  
 Illinois EPA: 0316355065  
 Site Name: Madden-Wells-Darrow Redevelopment (Phase I-Area 22)  
 NFR Letter: 2007-10-23  
 NFR Letter Date Recorded: 2007-11-16  
 Comprehensive/Focused: Comprehensive  
 Worker Caution: No  
 Acres: 0.53  
 Land Use: Residential or Industrial/Commercial  
 Ground Water Use Restriction: No  
 Highway Authority Agreement: No  
 Ordinance: Yes  
 Industrial - Commercial: No  
 Slab on Grade: No  
 BCT: No  
 Building Slab: Yes  
 Asphalt Used: Yes  
 Concrete Used: Yes  
 Clean Soil 3ft: Yes  
 Clean Soil 10ft: No  
 Alternate Barrier: No

Remediation Applicant Name: Carl Byrd The Chicago Housing Authority  
 Remediation Applicant Company: 60 East Van Buren Street  
 Remediation Applicant Address: Not reported  
 Remediation Applicant City,St,Zip: 60605  
 Illinois EPA: 0316355065  
 Site Name: Madden-Wells-Darrow Redevelopment (Phase I-Area 21)  
 NFR Letter: 2007-10-22  
 NFR Letter Date Recorded: 2007-11-16  
 Comprehensive/Focused: Comprehensive  
 Worker Caution: Yes  
 Acres: 0.61  
 Land Use: Residential or Industrial/Commercial  
 Ground Water Use Restriction: No  
 Highway Authority Agreement: No

MAP FINDINGS  
FOCUS MAP 4

Map ID Site Database(s) EPA ID Number

**MADDEN/WELLS DARROW REDEVELOPMENT (AREA 11) (Continued)**

**S105521108**

Ordinance: Yes  
Industrial - Commercial: No  
Slab on Grade: No  
BCT: No  
Building Slab: Yes  
Asphalt Used: Yes  
Concrete Used: Yes  
Clean Soil 3ft: Yes  
Clean Soil 10ft: No  
Alternate Barrier: No

Remediation Applicant Name: Carl Byrd The Chicago Housing Authority  
Remediation Applicant Company: 60 East Van Buren Street  
Remediation Applicant Address: Not reported  
Remediation Applicant City,St,Zip: 60605  
Illinois EPA: 0316355065  
Site Name: Madden-Wells-Darrow Redevelopment (Phase I-Area 19)  
NFR Letter: 2007-09-25  
NFR Letter Date Recorded: 2007-10-12  
Comprehensive/Focused: Comprehensive  
Worker Caution: Yes  
Acres: 0.24  
Land Use: Residential or Industrial/Commercial  
Ground Water Use Restriction: No  
Highway Authority Agreement: No  
Ordinance: Yes  
Industrial - Commercial: No  
Slab on Grade: No  
BCT: No  
Building Slab: Yes  
Asphalt Used: Yes  
Concrete Used: Yes  
Clean Soil 3ft: Yes  
Clean Soil 10ft: No  
Alternate Barrier: No

Remediation Applicant Name: Carl Byrd The Chicago Housing Authority  
Remediation Applicant Company: 60 East Van Buren Street  
Remediation Applicant Address: Not reported  
Remediation Applicant City,St,Zip: 60605  
Illinois EPA: 0316355065  
Site Name: Madden-Wells-Darrow Redevelopment (Phase I-Area17)  
NFR Letter: 2007-09-26  
NFR Letter Date Recorded: 2007-10-12  
Comprehensive/Focused: Comprehensive  
Worker Caution: No  
Acres: 1.56  
Land Use: Residential or Industrial/Commercial  
Ground Water Use Restriction: No  
Highway Authority Agreement: No  
Ordinance: Yes  
Industrial - Commercial: No  
Slab on Grade: No  
BCT: No  
Building Slab: Yes  
Asphalt Used: Yes  
Concrete Used: Yes

MAP FINDINGS  
FOCUS MAP 4

Map ID	Site	Database(s)	EPA ID Number
--------	------	-------------	---------------

**MADDEN/WELLS DARROW REDEVELOPMENT (AREA 11) (Continued)**

**S105521108**

Clean Soil 3ft: Yes  
Clean Soil 10ft: No  
Alternate Barrier: No

Remediation Applicant Name: Carl Byrd Chicago Housing Authority  
Remediation Applicant Company: 626 West Jackson Boulevard  
Remediation Applicant Address: Not reported  
Remediation Applicant City,St,Zip: 60661  
Illinois EPA: 0316355065  
Site Name: Madden-Wells-Darrow Redevelopment (Phase I-Areas 4, 5, 6 & 7)  
NFR Letter: 2006-09-20  
NFR Letter Date Recorded: 2006-10-18  
Comprehensive/Focused: Comprehensive  
Worker Caution: Yes  
Acres: 1.43  
Land Use: Residential or Industrial/Commercial  
Ground Water Use Restriction: No  
Highway Authority Agreement: No  
Ordinance: Yes  
Industrial - Commercial: No  
Slab on Grade: No  
BCT: No  
Building Slab: Yes  
Asphalt Used: Yes  
Concrete Used: Yes  
Clean Soil 3ft: Yes  
Clean Soil 10ft: No  
Alternate Barrier: No

Remediation Applicant Name: Carl Byrd Chicago Housing Authority  
Remediation Applicant Company: 626 West Jackson Boulevard  
Remediation Applicant Address: Not reported  
Remediation Applicant City,St,Zip: 60661  
Illinois EPA: 0316355065  
Site Name: Madden-Wells-Darrow Redevelopment (Phase I-Areas 8, 9, 10 & 13)  
NFR Letter: 2006-09-21  
NFR Letter Date Recorded: 2006-10-18  
Comprehensive/Focused: Comprehensive  
Worker Caution: Yes  
Acres: 1.43  
Land Use: Residential or Industrial/Commercial  
Ground Water Use Restriction: No  
Highway Authority Agreement: No  
Ordinance: Yes  
Industrial - Commercial: No  
Slab on Grade: No  
BCT: No  
Building Slab: Yes  
Asphalt Used: Yes  
Concrete Used: Yes  
Clean Soil 3ft: Yes  
Clean Soil 10ft: No  
Alternate Barrier: No

IL EPA Id: 0316355065  
US EPA Id: Not reported

MAP FINDINGS  
FOCUS MAP 4

Map ID      Site      Database(s)      EPA ID Number

**MADDEN/WELLS DARROW REDEVELOPMENT (AREA 11) (Continued)**

**S105521108**

Longitude: -87.605738  
 Latitude: 41.825783  
 Contact Name: Kari Saba  
 Contact Address: 60 East Van Buren  
 Contact City,St,Zip: Chicago, IL 60605  
 Contact Phone: (312) 913-7612  
 Date Enrolled: 07/05/2002  
 Point Of Contact: John Geiger  
 Consultant Company: Environmental Design International Inc.  
 Consultant Address: 33 West Monroe  
 Consultant City,St,Zip: Chicago, IL 60603  
 Consultant Phone: (312) 345-1400 Ext. 128  
 Proj Mgr Assigned: Jeff Guy  
 Sec. 4 Letter Date: Not reported  
 Active: Yes  
 No Further Remediation Letter Dt: 06/24/2005  
 Remediation Applicant Co: Chicago Housing Authority  
 Effective: True  
 Remediation Applicant Name: Kimberly Worthington  
 Remediation Applicant Company: City of Chicago  
 Remediation Applicant Address: 30 North LaSalle Street  
 Remediation Applicant City,St,Zip: Chicago, IL  
 Illinois EPA: 0316355065  
 Site Name: Madden/Wells Darrow Redevelopment (Area 11)  
 NFR Letter: 2005-06-23  
 NFR Letter Date Recorded: 2005-07-19  
 Comprehensive/Focused: Comprehensive  
 Worker Caution: No  
 Acres: 0.43  
 Land Use: Residential or Industrial/Commercial  
 Ground Water Use Restriction: No  
 Highway Authority Agreement: No  
 Ordinance: Yes  
 Industrial - Commercial: No  
 Slab on Grade: No  
 BCT: No  
 Building Slab: Yes  
 Asphalt Used: Yes  
 Concrete Used: Yes  
 Clean Soil 3ft: Yes  
 Clean Soil 10ft: No  
 Alternate Barrier: No  
  
 Remediation Applicant Name: Kimberly Worthington  
 Remediation Applicant Company: City of Chicago  
 Remediation Applicant Address: 30 North LaSalle Street  
 Remediation Applicant City,St,Zip: Chicago, IL  
 Illinois EPA: 0316355065  
 Site Name: Madden/Wells Darrow Redevelopment (Area 12)  
 NFR Letter: 2005-06-24  
 NFR Letter Date Recorded: 2005-07-19  
 Comprehensive/Focused: Comprehensive  
 Worker Caution: Yes  
 Acres: 0.7  
 Land Use: Residential or Industrial/Commercial  
 Ground Water Use Restriction: No  
 Highway Authority Agreement: No

MAP FINDINGS  
FOCUS MAP 4

Map ID Site Database(s) EPA ID Number

**MADDEN/WELLS DARROW REDEVELOPMENT (AREA 11) (Continued)**

**S105521108**

Ordinance: Yes  
Industrial - Commercial: No  
Slab on Grade: No  
BCT: No  
Building Slab: Yes  
Asphalt Used: Yes  
Concrete Used: Yes  
Clean Soil 3ft: Yes  
Clean Soil 10ft: No  
Alternate Barrier: No

Remediation Applicant Name: Carl Byrd  
Remediation Applicant Company: Chicago Housing Authority  
Remediation Applicant Address: 626 West Jackson Boulevard  
Remediation Applicant City,St,Zip: Chicago, IL  
Illinois EPA: 0316355065  
Site Name: Madden/Wells/Darrow Redevelopment (Phase 1-Area 33)  
NFR Letter: 2005-11-01  
NFR Letter Date Recorded: 2006-01-30  
Comprehensive/Focused: Comprehensive  
Worker Caution: No  
Acres: 0.34  
Land Use: Residential or Industrial/Commercial  
Ground Water Use Restriction: No  
Highway Authority Agreement: No  
Ordinance: Yes  
Industrial - Commercial: No  
Slab on Grade: No  
BCT: No  
Building Slab: No  
Asphalt Used: No  
Concrete Used: No  
Clean Soil 3ft: No  
Clean Soil 10ft: No  
Alternate Barrier: No

Remediation Applicant Name: Carl Byrd  
Remediation Applicant Company: Chicago Housing Authority  
Remediation Applicant Address: 626 West Jackson Boulevard  
Remediation Applicant City,St,Zip: Chicago, IL  
Illinois EPA: 0316355065  
Site Name: Madden/Wells Darrow Redevelopment (Phase 1-Area 1 & 2)  
NFR Letter: 2006-04-19  
NFR Letter Date Recorded: 2006-06-27  
Comprehensive/Focused: Comprehensive  
Worker Caution: No  
Acres: 0.64  
Land Use: Residential or Industrial/Commercial  
Ground Water Use Restriction: No  
Highway Authority Agreement: No  
Ordinance: Yes  
Industrial - Commercial: No  
Slab on Grade: No  
BCT: No  
Building Slab: Yes  
Asphalt Used: Yes  
Concrete Used: Yes

MAP FINDINGS  
FOCUS MAP 4

Map ID      Site      Database(s)      EPA ID Number

**MADDEN/WELLS DARROW REDEVELOPMENT (AREA 11) (Continued)**

**S105521108**

Clean Soil 3ft:                      Yes  
Clean Soil 10ft:                    No  
Alternate Barrier:                 No

Remediation Applicant Name:      Carl Byrd  
Remediation Applicant Company:   Chicago Housing Authority  
Remediation Applicant Address:   626 West Jackson Boulevard  
Remediation Applicant City,St,Zip: Chicago, IL  
Illinois EPA:                         0316355065  
Site Name:                             Madden/Wells Darrow Redevelopment (Phase 1-Area 3)  
NFR Letter:                            2006-04-20  
NFR Letter Date Recorded:        2006-06-27  
Comprehensive/Focused:          Comprehensive  
Worker Caution:                    No  
Acres:                                 0.31  
Land Use:                             Residential or Industrial/Commercial  
Ground Water Use Restriction:    No  
Highway Authority Agreement:    No  
Ordinance:                          Yes  
Industrial - Commercial:         No  
Slab on Grade:                      No  
BCT:                                  No  
Building Slab:                        Yes  
Asphalt Used:                        Yes  
Concrete Used:                       Yes  
Clean Soil 3ft:                        Yes  
Clean Soil 10ft:                      No  
Alternate Barrier:                    No

Remediation Applicant Name:      Carl Byrd  
Remediation Applicant Company:   Chicago Housing Authority  
Remediation Applicant Address:   626 west Jackson Boulevard  
Remediation Applicant City,St,Zip: Chicago, IL  
Illinois EPA:                         0316355065  
Site Name:                             Madden/Wells/Darrow Redevelopment (Phase 1-Area 14)  
NFR Letter:                            2006-05-25  
NFR Letter Date Recorded:        2006-06-27  
Comprehensive/Focused:          Comprehensive  
Worker Caution:                    No  
Acres:                                 0.23  
Land Use:                             Residential or Industrial/Commercial  
Ground Water Use Restriction:    No  
Highway Authority Agreement:    No  
Ordinance:                          Yes  
Industrial - Commercial:         No  
Slab on Grade:                      No  
BCT:                                  No  
Building Slab:                        Yes  
Asphalt Used:                        Yes  
Concrete Used:                       Yes  
Clean Soil 3ft:                        Yes  
Clean Soil 10ft:                      No  
Alternate Barrier:                    No

Remediation Applicant Name:      Carl Byrd  
Remediation Applicant Company:   Chicago Housing Authority  
Remediation Applicant Address:   626 west Jackson Boulevard

MAP FINDINGS  
FOCUS MAP 4

Map ID      Site      Database(s)      EPA ID Number

**MADDEN/WELLS DARROW REDEVELOPMENT (AREA 11) (Continued)**

**S105521108**

Remediation Applicant City,St,Zip: Chicago, IL  
 Illinois EPA: 0316355065  
 Site Name: Madden/Wells/Darrow Redevelopment (Phase 1-Area 30a)  
 NFR Letter: 2006-07-06  
 NFR Letter Date Recorded: 2006-08-11  
 Comprehensive/Focused: Comprehensive  
 Worker Caution: No  
 Acres: 0.22  
 Land Use: Residential or Industrial/Commercial  
 Ground Water Use Restriction: No  
 Highway Authority Agreement: No  
 Ordinance: Yes  
 Industrial - Commercial: No  
 Slab on Grade: No  
 BCT: No  
 Building Slab: Yes  
 Asphalt Used: No  
 Concrete Used: No  
 Clean Soil 3ft: Yes  
 Clean Soil 10ft: No  
 Alternate Barrier: No

Remediation Applicant Name: Carl Byrd  
 Remediation Applicant Company: The Chicago Housing Authority  
 Remediation Applicant Address: 60 East Van Buren Street  
 Remediation Applicant City,St,Zip: Chicago, IL  
 Illinois EPA: 0316355065  
 Site Name: Madden Wells Darrow Redevelopment (Phase 1-Area 18)  
 NFR Letter: 2007-09-13  
 NFR Letter Date Recorded: 2007-09-24  
 Comprehensive/Focused: Comprehensive  
 Worker Caution: No  
 Acres: 0.23  
 Land Use: Residential or Industrial/Commercial  
 Ground Water Use Restriction: No  
 Highway Authority Agreement: No  
 Ordinance: Yes  
 Industrial - Commercial: No  
 Slab on Grade: No  
 BCT: No  
 Building Slab: No  
 Asphalt Used: No  
 Concrete Used: No  
 Clean Soil 3ft: No  
 Clean Soil 10ft: No  
 Alternate Barrier: No

Remediation Applicant Name: Carl Byrd  
 Remediation Applicant Company: The Chicago Housing Authority  
 Remediation Applicant Address: 60 East Van Buren Street  
 Remediation Applicant City,St,Zip: Chicago, IL  
 Illinois EPA: 0316355065  
 Site Name: Madden Wells Darrow Redevelopment (Phase I-Area 15)  
 NFR Letter: 2007-09-14  
 NFR Letter Date Recorded: 2007-09-24  
 Comprehensive/Focused: Comprehensive  
 Worker Caution: No



MAP FINDINGS  
FOCUS MAP 4

Map ID      Site      Database(s)      EPA ID Number

---

**MADDEN/WELLS DARROW REDEVELOPMENT (AREA 11) (Continued)**

**S105521108**

Acres:	0.26
Land Use:	Residential or Industrial/Commercial
Ground Water Use Restriction:	No
Highway Authority Agreement:	No
Ordinance:	Yes
Industrial - Commercial:	No
Slab on Grade:	No
BCT:	No
Building Slab:	No
Asphalt Used:	No
Concrete Used:	No
Clean Soil 3ft:	No
Clean Soil 10ft:	No
Alternate Barrier:	No
Remediation Applicant Name:	Carl Byrd
Remediation Applicant Company:	The Chicago Housing Authority
Remediation Applicant Address:	60 East Van Buren Street
Remediation Applicant City,St,Zip:	Chicago, IL
Illinois EPA:	0316355065
Site Name:	Madden/Wells Darrow Redevelopment (Phase I-Area 16)
NFR Letter:	2007-09-18
NFR Letter Date Recorded:	2007-09-24
Comprehensive/Focused:	Comprehensive
Worker Caution:	No
Acres:	0.22
Land Use:	Residential or Industrial/Commercial
Ground Water Use Restriction:	No
Highway Authority Agreement:	No
Ordinance:	Yes
Industrial - Commercial:	No
Slab on Grade:	No
BCT:	No
Building Slab:	Yes
Asphalt Used:	Yes
Concrete Used:	Yes
Clean Soil 3ft:	Yes
Clean Soil 10ft:	No
Alternate Barrier:	No
Remediation Applicant Name:	Carl Byrd The Chicago Housing Authority
Remediation Applicant Company:	60 East Van Buren Street
Remediation Applicant Address:	Not reported
Remediation Applicant City,St,Zip:	60605
Illinois EPA:	0316355065
Site Name:	Madden-Wells-Darrow Redevelopment (Phase I-Area 20)
NFR Letter:	2007-10-25
NFR Letter Date Recorded:	2007-11-16
Comprehensive/Focused:	Comprehensive
Worker Caution:	Yes
Acres:	0.61
Land Use:	Residential or Industrial/Commercial
Ground Water Use Restriction:	No
Highway Authority Agreement:	No
Ordinance:	Yes
Industrial - Commercial:	No
Slab on Grade:	No

MAP FINDINGS  
FOCUS MAP 4

Map ID	Site	Database(s)	EPA ID Number
--------	------	-------------	---------------

**MADDEN/WELLS DARROW REDEVELOPMENT (AREA 11) (Continued)**

**S105521108**

BCT:	No
Building Slab:	Yes
Asphalt Used:	Yes
Concrete Used:	Yes
Clean Soil 3ft:	Yes
Clean Soil 10ft:	No
Alternate Barrier:	No

Remediation Applicant Name:	Carl Byrd The Chicago Housing Authority
Remediation Applicant Company:	60 East Van Buren Street
Remediation Applicant Address:	Not reported
Remediation Applicant City,St,Zip:	60605
Illinois EPA:	0316355065
Site Name:	Madden-Wells-Darrow Redevelopment (Phase I-Area 22)
NFR Letter:	2007-10-23
NFR Letter Date Recorded:	2007-11-16
Comprehensive/Focused:	Comprehensive
Worker Caution:	No
Acres:	0.53
Land Use:	Residential or Industrial/Commercial
Ground Water Use Restriction:	No
Highway Authority Agreement:	No
Ordinance:	Yes
Industrial - Commercial:	No
Slab on Grade:	No
BCT:	No
Building Slab:	Yes
Asphalt Used:	Yes
Concrete Used:	Yes
Clean Soil 3ft:	Yes
Clean Soil 10ft:	No
Alternate Barrier:	No

Remediation Applicant Name:	Carl Byrd The Chicago Housing Authority
Remediation Applicant Company:	60 East Van Buren Street
Remediation Applicant Address:	Not reported
Remediation Applicant City,St,Zip:	60605
Illinois EPA:	0316355065
Site Name:	Madden-Wells-Darrow Redevelopment (Phase I-Area 21)
NFR Letter:	2007-10-22
NFR Letter Date Recorded:	2007-11-16
Comprehensive/Focused:	Comprehensive
Worker Caution:	Yes
Acres:	0.61
Land Use:	Residential or Industrial/Commercial
Ground Water Use Restriction:	No
Highway Authority Agreement:	No
Ordinance:	Yes
Industrial - Commercial:	No
Slab on Grade:	No
BCT:	No
Building Slab:	Yes
Asphalt Used:	Yes
Concrete Used:	Yes
Clean Soil 3ft:	Yes
Clean Soil 10ft:	No
Alternate Barrier:	No

MAP FINDINGS  
FOCUS MAP 4

Map ID      Site      Database(s)      EPA ID Number

**MADDEN/WELLS DARROW REDEVELOPMENT (AREA 11) (Continued)**

**S105521108**

Remediation Applicant Name: Carl Byrd The Chicago Housing Authority  
 Remediation Applicant Company: 60 East Van Buren Street  
 Remediation Applicant Address: Not reported  
 Remediation Applicant City,St,Zip: 60605  
 Illinois EPA: 0316355065  
 Site Name: Madden-Wells-Darrow Redevelopment (Phase I-Area 19)  
 NFR Letter: 2007-09-25  
 NFR Letter Date Recorded: 2007-10-12  
 Comprehensive/Focused: Comprehensive  
 Worker Caution: Yes  
 Acres: 0.24  
 Land Use: Residential or Industrial/Commercial  
 Ground Water Use Restriction: No  
 Highway Authority Agreement: No  
 Ordinance: Yes  
 Industrial - Commercial: No  
 Slab on Grade: No  
 BCT: No  
 Building Slab: Yes  
 Asphalt Used: Yes  
 Concrete Used: Yes  
 Clean Soil 3ft: Yes  
 Clean Soil 10ft: No  
 Alternate Barrier: No

Remediation Applicant Name: Carl Byrd The Chicago Housing Authority  
 Remediation Applicant Company: 60 East Van Buren Street  
 Remediation Applicant Address: Not reported  
 Remediation Applicant City,St,Zip: 60605  
 Illinois EPA: 0316355065  
 Site Name: Madden-Wells-Darrow Redevelopment (Phase I-Area17)  
 NFR Letter: 2007-09-26  
 NFR Letter Date Recorded: 2007-10-12  
 Comprehensive/Focused: Comprehensive  
 Worker Caution: No  
 Acres: 1.56  
 Land Use: Residential or Industrial/Commercial  
 Ground Water Use Restriction: No  
 Highway Authority Agreement: No  
 Ordinance: Yes  
 Industrial - Commercial: No  
 Slab on Grade: No  
 BCT: No  
 Building Slab: Yes  
 Asphalt Used: Yes  
 Concrete Used: Yes  
 Clean Soil 3ft: Yes  
 Clean Soil 10ft: No  
 Alternate Barrier: No

Remediation Applicant Name: Carl Byrd Chicago Housing Authority  
 Remediation Applicant Company: 626 West jackson Boulevard  
 Remediation Applicant Address: Not reported  
 Remediation Applicant City,St,Zip: 60661  
 Illinois EPA: 0316355065  
 Site Name: Madden-Wells-Darrow Redevelopment (Phase I-Areas 4, 5, 6 & 7)  
 NFR Letter: 2006-09-20

MAP FINDINGS  
FOCUS MAP 4

Map ID	Site	Database(s)	EPA ID Number
--------	------	-------------	---------------

**MADDEN/WELLS DARROW REDEVELOPMENT (AREA 11) (Continued)**

**S105521108**

NFR Letter Date Recorded:	2006-10-18
Comprehensive/Focused:	Comprehensive
Worker Caution:	Yes
Acres:	1.43
Land Use:	Residential or Industrial/Commercial
Ground Water Use Restriction:	No
Highway Authority Agreement:	No
Ordinance:	Yes
Industrial - Commercial:	No
Slab on Grade:	No
BCT:	No
Building Slab:	Yes
Asphalt Used:	Yes
Concrete Used:	Yes
Clean Soil 3ft:	Yes
Clean Soil 10ft:	No
Alternate Barrier:	No
Remediation Applicant Name:	Carl Byrd Chicago Housing Authority
Remediation Applicant Company:	626 West Jackson Boulevard
Remediation Applicant Address:	Not reported
Remediation Applicant City,St,Zip:	60661
Illinois EPA:	0316355065
Site Name:	Madden-Wells-Darrow Redevelopment (Phase I-Areas 8, 9, 10 & 13)
NFR Letter:	2006-09-21
NFR Letter Date Recorded:	2006-10-18
Comprehensive/Focused:	Comprehensive
Worker Caution:	Yes
Acres:	1.43
Land Use:	Residential or Industrial/Commercial
Ground Water Use Restriction:	No
Highway Authority Agreement:	No
Ordinance:	Yes
Industrial - Commercial:	No
Slab on Grade:	No
BCT:	No
Building Slab:	Yes
Asphalt Used:	Yes
Concrete Used:	Yes
Clean Soil 3ft:	Yes
Clean Soil 10ft:	No
Alternate Barrier:	No
IL EPA Id:	0316355065
US EPA Id:	Not reported
Longitude:	-87.605738
Latitude:	41.825783
Contact Name:	Kari Saba
Contact Address:	60 East Van Buren
Contact City,St,Zip:	Chicago, IL 60605
Contact Phone:	(312) 913-7612
Date Enrolled:	07/05/2002
Point Of Contact:	Kristy Carlstrom
Consultant Company:	Carnow, Conibear & Associates, Ltd.
Consultant Address:	600 West Van Buren Street
Consultant City,St,Zip:	Chicago, IL 60607

MAP FINDINGS  
FOCUS MAP 4

Map ID Site Database(s) EPA ID Number

**MADDEN/WELLS DARROW REDEVELOPMENT (AREA 11) (Continued)**

**S105521108**

Consultant Phone: (312) 762-2908  
 Proj Mgr Assigned: Jeff Guy  
 Sec. 4 Letter Date: Not reported  
 Active: Yes  
 No Further Remediation Letter Dt: 09/18/2007  
 Remediation Applicant Co: Chicago Housing Authority  
 Effective: True  
 Remediation Applicant Name: Kimberly Worthington  
 Remediation Applicant Company: City of Chicago  
 Remediation Applicant Address: 30 North LaSalle Street  
 Remediation Applicant City,St,Zip: Chicago, IL  
 Illinois EPA: 0316355065  
 Site Name: Madden/Wells Darrow Redevelopment (Area 11)  
 NFR Letter: 2005-06-23  
 NFR Letter Date Recorded: 2005-07-19  
 Comprehensive/Focused: Comprehensive  
 Worker Caution: No  
 Acres: 0.43  
 Land Use: Residential or Industrial/Commercial  
 Ground Water Use Restriction: No  
 Highway Authority Agreement: No  
 Ordinance: Yes  
 Industrial - Commercial: No  
 Slab on Grade: No  
 BCT: No  
 Building Slab: Yes  
 Asphalt Used: Yes  
 Concrete Used: Yes  
 Clean Soil 3ft: Yes  
 Clean Soil 10ft: No  
 Alternate Barrier: No

Remediation Applicant Name: Kimberly Worthington  
 Remediation Applicant Company: City of Chicago  
 Remediation Applicant Address: 30 North LaSalle Street  
 Remediation Applicant City,St,Zip: Chicago, IL  
 Illinois EPA: 0316355065  
 Site Name: Madden/Wells Darrow Redevelopment (Area 12)  
 NFR Letter: 2005-06-24  
 NFR Letter Date Recorded: 2005-07-19  
 Comprehensive/Focused: Comprehensive  
 Worker Caution: Yes  
 Acres: 0.7  
 Land Use: Residential or Industrial/Commercial  
 Ground Water Use Restriction: No  
 Highway Authority Agreement: No  
 Ordinance: Yes  
 Industrial - Commercial: No  
 Slab on Grade: No  
 BCT: No  
 Building Slab: Yes  
 Asphalt Used: Yes  
 Concrete Used: Yes  
 Clean Soil 3ft: Yes  
 Clean Soil 10ft: No  
 Alternate Barrier: No

MAP FINDINGS  
FOCUS MAP 4

Map ID Site Database(s) EPA ID Number

**MADDEN/WELLS DARROW REDEVELOPMENT (AREA 11) (Continued)**

**S105521108**

Remediation Applicant Name: Carl Byrd  
 Remediation Applicant Company: Chicago Housing Authority  
 Remediation Applicant Address: 626 West Jackson Boulevard  
 Remediation Applicant City,St,Zip: Chicago, IL  
 Illinois EPA: 0316355065  
 Site Name: Madden/Wells/Darrow Redevelopment (Phase 1-Area 33)  
 NFR Letter: 2005-11-01  
 NFR Letter Date Recorded: 2006-01-30  
 Comprehensive/Focused: Comprehensive  
 Worker Caution: No  
 Acres: 0.34  
 Land Use: Residential or Industrial/Commercial  
 Ground Water Use Restriction: No  
 Highway Authority Agreement: No  
 Ordinance: Yes  
 Industrial - Commercial: No  
 Slab on Grade: No  
 BCT: No  
 Building Slab: No  
 Asphalt Used: No  
 Concrete Used: No  
 Clean Soil 3ft: No  
 Clean Soil 10ft: No  
 Alternate Barrier: No

Remediation Applicant Name: Carl Byrd  
 Remediation Applicant Company: Chicago Housing Authority  
 Remediation Applicant Address: 626 West Jackson Boulevard  
 Remediation Applicant City,St,Zip: Chicago, IL  
 Illinois EPA: 0316355065  
 Site Name: Madden/Wells Darrow Redevelopment (Phase 1-Area 1 & 2)  
 NFR Letter: 2006-04-19  
 NFR Letter Date Recorded: 2006-06-27  
 Comprehensive/Focused: Comprehensive  
 Worker Caution: No  
 Acres: 0.64  
 Land Use: Residential or Industrial/Commercial  
 Ground Water Use Restriction: No  
 Highway Authority Agreement: No  
 Ordinance: Yes  
 Industrial - Commercial: No  
 Slab on Grade: No  
 BCT: No  
 Building Slab: Yes  
 Asphalt Used: Yes  
 Concrete Used: Yes  
 Clean Soil 3ft: Yes  
 Clean Soil 10ft: No  
 Alternate Barrier: No

Remediation Applicant Name: Carl Byrd  
 Remediation Applicant Company: Chicago Housing Authority  
 Remediation Applicant Address: 626 West Jackson Boulevard  
 Remediation Applicant City,St,Zip: Chicago, IL  
 Illinois EPA: 0316355065  
 Site Name: Madden/Wells Darrow Redevelopment (Phase 1-Area 3)  
 NFR Letter: 2006-04-20

MAP FINDINGS  
FOCUS MAP 4

Map ID      Site      Database(s)      EPA ID Number

---

**MADDEN/WELLS DARROW REDEVELOPMENT (AREA 11) (Continued)**

**S105521108**

NFR Letter Date Recorded: 2006-06-27  
 Comprehensive/Focused: Comprehensive  
 Worker Caution: No  
 Acres: 0.31  
 Land Use: Residential or Industrial/Commercial  
 Ground Water Use Restriction: No  
 Highway Authority Agreement: No  
 Ordinance: Yes  
 Industrial - Commercial: No  
 Slab on Grade: No  
 BCT: No  
 Building Slab: Yes  
 Asphalt Used: Yes  
 Concrete Used: Yes  
 Clean Soil 3ft: Yes  
 Clean Soil 10ft: No  
 Alternate Barrier: No

Remediation Applicant Name: Carl Byrd  
 Remediation Applicant Company: Chicago Housing Authority  
 Remediation Applicant Address: 626 west Jackson Boulevard  
 Remediation Applicant City,St,Zip: Chicago, IL  
 Illinois EPA: 0316355065  
 Site Name: Madden/Wells/Darrow Redevelopment (Phase 1-Area 14)  
 NFR Letter: 2006-05-25  
 NFR Letter Date Recorded: 2006-06-27  
 Comprehensive/Focused: Comprehensive  
 Worker Caution: No  
 Acres: 0.23  
 Land Use: Residential or Industrial/Commercial  
 Ground Water Use Restriction: No  
 Highway Authority Agreement: No  
 Ordinance: Yes  
 Industrial - Commercial: No  
 Slab on Grade: No  
 BCT: No  
 Building Slab: Yes  
 Asphalt Used: Yes  
 Concrete Used: Yes  
 Clean Soil 3ft: Yes  
 Clean Soil 10ft: No  
 Alternate Barrier: No

Remediation Applicant Name: Carl Byrd  
 Remediation Applicant Company: Chicago Housing Authority  
 Remediation Applicant Address: 626 west Jackson Boulevard  
 Remediation Applicant City,St,Zip: Chicago, IL  
 Illinois EPA: 0316355065  
 Site Name: Madden/Wells/Darrow Redevelopment (Phase 1-Area 30a)  
 NFR Letter: 2006-07-06  
 NFR Letter Date Recorded: 2006-08-11  
 Comprehensive/Focused: Comprehensive  
 Worker Caution: No  
 Acres: 0.22  
 Land Use: Residential or Industrial/Commercial  
 Ground Water Use Restriction: No  
 Highway Authority Agreement: No

MAP FINDINGS  
FOCUS MAP 4

Map ID Site Database(s) EPA ID Number

**MADDEN/WELLS DARROW REDEVELOPMENT (AREA 11) (Continued)**

**S105521108**

Ordinance: Yes  
Industrial - Commercial: No  
Slab on Grade: No  
BCT: No  
Building Slab: Yes  
Asphalt Used: No  
Concrete Used: No  
Clean Soil 3ft: Yes  
Clean Soil 10ft: No  
Alternate Barrier: No

Remediation Applicant Name: Carl Byrd  
Remediation Applicant Company: The Chicago Housing Authority  
Remediation Applicant Address: 60 East Van Buren Street  
Remediation Applicant City,St,Zip: Chicago, IL  
Illinois EPA: 0316355065  
Site Name: Madden Wells Darrow Redevelopment (Phase 1-Area 18)  
NFR Letter: 2007-09-13  
NFR Letter Date Recorded: 2007-09-24  
Comprehensive/Focused: Comprehensive  
Worker Caution: No  
Acres: 0.23  
Land Use: Residential or Industrial/Commercial  
Ground Water Use Restriction: No  
Highway Authority Agreement: No  
Ordinance: Yes  
Industrial - Commercial: No  
Slab on Grade: No  
BCT: No  
Building Slab: No  
Asphalt Used: No  
Concrete Used: No  
Clean Soil 3ft: No  
Clean Soil 10ft: No  
Alternate Barrier: No

Remediation Applicant Name: Carl Byrd  
Remediation Applicant Company: The Chicago Housing Authority  
Remediation Applicant Address: 60 East Van Buren Street  
Remediation Applicant City,St,Zip: Chicago, IL  
Illinois EPA: 0316355065  
Site Name: Madden Wells Darrow Redevelopment (Phase I-Area 15)  
NFR Letter: 2007-09-14  
NFR Letter Date Recorded: 2007-09-24  
Comprehensive/Focused: Comprehensive  
Worker Caution: No  
Acres: 0.26  
Land Use: Residential or Industrial/Commercial  
Ground Water Use Restriction: No  
Highway Authority Agreement: No  
Ordinance: Yes  
Industrial - Commercial: No  
Slab on Grade: No  
BCT: No  
Building Slab: No  
Asphalt Used: No  
Concrete Used: No



MAP FINDINGS  
FOCUS MAP 4

Map ID      Site      Database(s)      EPA ID Number

**MADDEN/WELLS DARROW REDEVELOPMENT (AREA 11) (Continued)**

**S105521108**

Clean Soil 3ft:                      No  
Clean Soil 10ft:                    No  
Alternate Barrier:                  No

Remediation Applicant Name:      Carl Byrd  
Remediation Applicant Company:    The Chicago Housing Authority  
Remediation Applicant Address:    60 East Van Buren Street  
Remediation Applicant City,St,Zip: Chicago, IL  
Illinois EPA:                          0316355065  
Site Name:                              Madden/Wells Darrow Redevelopment (Phase I-Area 16)  
NFR Letter:                            2007-09-18  
NFR Letter Date Recorded:        2007-09-24  
Comprehensive/Focused:            Comprehensive  
Worker Caution:                    No  
Acres:                                    0.22  
Land Use:                                Residential or Industrial/Commercial  
Ground Water Use Restriction:    No  
Highway Authority Agreement:    No  
Ordinance:                            Yes  
Industrial - Commercial:            No  
Slab on Grade:                        No  
BCT:                                      No  
Building Slab:                        Yes  
Asphalt Used:                        Yes  
Concrete Used:                        Yes  
Clean Soil 3ft:                        Yes  
Clean Soil 10ft:                      No  
Alternate Barrier:                    No

Remediation Applicant Name:      Carl Byrd The Chicago Housing Authority  
Remediation Applicant Company:    60 East Van Buren Street  
Remediation Applicant Address:    Not reported  
Remediation Applicant City,St,Zip: 60605  
Illinois EPA:                          0316355065  
Site Name:                              Madden-Wells-Darrow Redevelopment (Phase I-Area 20)  
NFR Letter:                            2007-10-25  
NFR Letter Date Recorded:        2007-11-16  
Comprehensive/Focused:            Comprehensive  
Worker Caution:                    Yes  
Acres:                                    0.61  
Land Use:                                Residential or Industrial/Commercial  
Ground Water Use Restriction:    No  
Highway Authority Agreement:    No  
Ordinance:                            Yes  
Industrial - Commercial:            No  
Slab on Grade:                        No  
BCT:                                      No  
Building Slab:                        Yes  
Asphalt Used:                        Yes  
Concrete Used:                        Yes  
Clean Soil 3ft:                        Yes  
Clean Soil 10ft:                      No  
Alternate Barrier:                    No

Remediation Applicant Name:      Carl Byrd The Chicago Housing Authority  
Remediation Applicant Company:    60 East Van Buren Street  
Remediation Applicant Address:    Not reported

MAP FINDINGS  
FOCUS MAP 4

Map ID Site Database(s) EPA ID Number

**MADDEN/WELLS DARROW REDEVELOPMENT (AREA 11) (Continued)**

**S105521108**

Remediation Applicant City,St,Zip: 60605  
 Illinois EPA: 0316355065  
 Site Name: Madden-Wells-Darrow Redevelopment (Phase I-Area 22)  
 NFR Letter: 2007-10-23  
 NFR Letter Date Recorded: 2007-11-16  
 Comprehensive/Focused: Comprehensive  
 Worker Caution: No  
 Acres: 0.53  
 Land Use: Residential or Industrial/Commercial  
 Ground Water Use Restriction: No  
 Highway Authority Agreement: No  
 Ordinance: Yes  
 Industrial - Commercial: No  
 Slab on Grade: No  
 BCT: No  
 Building Slab: Yes  
 Asphalt Used: Yes  
 Concrete Used: Yes  
 Clean Soil 3ft: Yes  
 Clean Soil 10ft: No  
 Alternate Barrier: No

Remediation Applicant Name: Carl Byrd The Chicago Housing Authority  
 Remediation Applicant Company: 60 East Van Buren Street  
 Remediation Applicant Address: Not reported  
 Remediation Applicant City,St,Zip: 60605  
 Illinois EPA: 0316355065  
 Site Name: Madden-Wells-Darrow Redevelopment (Phase I-Area 21)  
 NFR Letter: 2007-10-22  
 NFR Letter Date Recorded: 2007-11-16  
 Comprehensive/Focused: Comprehensive  
 Worker Caution: Yes  
 Acres: 0.61  
 Land Use: Residential or Industrial/Commercial  
 Ground Water Use Restriction: No  
 Highway Authority Agreement: No  
 Ordinance: Yes  
 Industrial - Commercial: No  
 Slab on Grade: No  
 BCT: No  
 Building Slab: Yes  
 Asphalt Used: Yes  
 Concrete Used: Yes  
 Clean Soil 3ft: Yes  
 Clean Soil 10ft: No  
 Alternate Barrier: No

Remediation Applicant Name: Carl Byrd The Chicago Housing Authority  
 Remediation Applicant Company: 60 East Van Buren Street  
 Remediation Applicant Address: Not reported  
 Remediation Applicant City,St,Zip: 60605  
 Illinois EPA: 0316355065  
 Site Name: Madden-Wells-Darrow Redevelopment (Phase I-Area 19)  
 NFR Letter: 2007-09-25  
 NFR Letter Date Recorded: 2007-10-12  
 Comprehensive/Focused: Comprehensive  
 Worker Caution: Yes

MAP FINDINGS  
FOCUS MAP 4

Map ID	Site	Database(s)	EPA ID Number
--------	------	-------------	---------------

**MADDEN/WELLS DARROW REDEVELOPMENT (AREA 11) (Continued)**

**S105521108**

Acres: 0.24  
 Land Use: Residential or Industrial/Commercial  
 Ground Water Use Restriction: No  
 Highway Authority Agreement: No  
 Ordinance: Yes  
 Industrial - Commercial: No  
 Slab on Grade: No  
 BCT: No  
 Building Slab: Yes  
 Asphalt Used: Yes  
 Concrete Used: Yes  
 Clean Soil 3ft: Yes  
 Clean Soil 10ft: No  
 Alternate Barrier: No

Remediation Applicant Name: Carl Byrd The Chicago Housing Authority  
 Remediation Applicant Company: 60 East Van Buren Street  
 Remediation Applicant Address: Not reported  
 Remediation Applicant City,St,Zip: 60605  
 Illinois EPA: 0316355065  
 Site Name: Madden-Wells-Darrow Redevelopment (Phase I-Area17)  
 NFR Letter: 2007-09-26  
 NFR Letter Date Recorded: 2007-10-12  
 Comprehensive/Focused: Comprehensive  
 Worker Caution: No

Acres: 1.56  
 Land Use: Residential or Industrial/Commercial  
 Ground Water Use Restriction: No  
 Highway Authority Agreement: No  
 Ordinance: Yes  
 Industrial - Commercial: No  
 Slab on Grade: No  
 BCT: No  
 Building Slab: Yes  
 Asphalt Used: Yes  
 Concrete Used: Yes  
 Clean Soil 3ft: Yes  
 Clean Soil 10ft: No  
 Alternate Barrier: No

Remediation Applicant Name: Carl Byrd Chicago Housing Authority  
 Remediation Applicant Company: 626 West Jackson Boulevard  
 Remediation Applicant Address: Not reported  
 Remediation Applicant City,St,Zip: 60661  
 Illinois EPA: 0316355065  
 Site Name: Madden-Wells-Darrow Redevelopment (Phase I-Areas 4, 5, 6 & 7)  
 NFR Letter: 2006-09-20  
 NFR Letter Date Recorded: 2006-10-18  
 Comprehensive/Focused: Comprehensive  
 Worker Caution: Yes

Acres: 1.43  
 Land Use: Residential or Industrial/Commercial  
 Ground Water Use Restriction: No  
 Highway Authority Agreement: No  
 Ordinance: Yes  
 Industrial - Commercial: No  
 Slab on Grade: No

MAP FINDINGS  
FOCUS MAP 4

Map ID	Site	Database(s)	EPA ID Number
--------	------	-------------	---------------

**MADDEN/WELLS DARROW REDEVELOPMENT (AREA 11) (Continued)**

**S105521108**

BCT:	No
Building Slab:	Yes
Asphalt Used:	Yes
Concrete Used:	Yes
Clean Soil 3ft:	Yes
Clean Soil 10ft:	No
Alternate Barrier:	No
Remediation Applicant Name:	Carl Byrd Chicago Housing Authority
Remediation Applicant Company:	626 West Jackson Boulevard
Remediation Applicant Address:	Not reported
Remediation Applicant City,St,Zip:	60661
Illinois EPA:	0316355065
Site Name:	Madden-Wells-Darrow Redevelopment (Phase I-Areas 8, 9, 10 & 13)
NFR Letter:	2006-09-21
NFR Letter Date Recorded:	2006-10-18
Comprehensive/Focused:	Comprehensive
Worker Caution:	Yes
Acres:	1.43
Land Use:	Residential or Industrial/Commercial
Ground Water Use Restriction:	No
Highway Authority Agreement:	No
Ordinance:	Yes
Industrial - Commercial:	No
Slab on Grade:	No
BCT:	No
Building Slab:	Yes
Asphalt Used:	Yes
Concrete Used:	Yes
Clean Soil 3ft:	Yes
Clean Soil 10ft:	No
Alternate Barrier:	No
IL EPA Id:	0316355065
US EPA Id:	Not reported
Longitude:	-87.605738
Latitude:	41.825783
Contact Name:	Kari Saba
Contact Address:	60 East Van Buren
Contact City,St,Zip:	Chicago, IL 60605
Contact Phone:	(312) 913-7612
Date Enrolled:	07/05/2002
Point Of Contact:	John Geiger
Consultant Company:	Environmental Design International Inc.
Consultant Address:	33 West Monroe
Consultant City,St,Zip:	Chicago, IL 60603
Consultant Phone:	(312) 345-1400 Ext. 128
Proj Mgr Assigned:	Jeff Guy
Sec. 4 Letter Date:	Not reported
Active:	Yes
No Further Remediation Letter Dt:	06/23/2005
Remediation Applicant Co:	Chicago Housing Authority
Effective:	True
Remediation Applicant Name:	Kimberly Worthington
Remediation Applicant Company:	City of Chicago
Remediation Applicant Address:	30 North LaSalle Street

MAP FINDINGS  
FOCUS MAP 4

Map ID      Site      Database(s)      EPA ID Number

**MADDEN/WELLS DARROW REDEVELOPMENT (AREA 11) (Continued)**

**S105521108**

Remediation Applicant City,St,Zip: Chicago, IL  
 Illinois EPA: 0316355065  
 Site Name: Madden/Wells Darrow Redevelopment (Area 11)  
 NFR Letter: 2005-06-23  
 NFR Letter Date Recorded: 2005-07-19  
 Comprehensive/Focused: Comprehensive  
 Worker Caution: No  
 Acres: 0.43  
 Land Use: Residential or Industrial/Commercial  
 Ground Water Use Restriction: No  
 Highway Authority Agreement: No  
 Ordinance: Yes  
 Industrial - Commercial: No  
 Slab on Grade: No  
 BCT: No  
 Building Slab: Yes  
 Asphalt Used: Yes  
 Concrete Used: Yes  
 Clean Soil 3ft: Yes  
 Clean Soil 10ft: No  
 Alternate Barrier: No

Remediation Applicant Name: Kimberly Worthington  
 Remediation Applicant Company: City of Chicago  
 Remediation Applicant Address: 30 North LaSalle Street  
 Remediation Applicant City,St,Zip: Chicago, IL  
 Illinois EPA: 0316355065  
 Site Name: Madden/Wells Darrow Redevelopment (Area 12)  
 NFR Letter: 2005-06-24  
 NFR Letter Date Recorded: 2005-07-19  
 Comprehensive/Focused: Comprehensive  
 Worker Caution: Yes  
 Acres: 0.7  
 Land Use: Residential or Industrial/Commercial  
 Ground Water Use Restriction: No  
 Highway Authority Agreement: No  
 Ordinance: Yes  
 Industrial - Commercial: No  
 Slab on Grade: No  
 BCT: No  
 Building Slab: Yes  
 Asphalt Used: Yes  
 Concrete Used: Yes  
 Clean Soil 3ft: Yes  
 Clean Soil 10ft: No  
 Alternate Barrier: No

Remediation Applicant Name: Carl Byrd  
 Remediation Applicant Company: Chicago Housing Authority  
 Remediation Applicant Address: 626 West Jackson Boulevard  
 Remediation Applicant City,St,Zip: Chicago, IL  
 Illinois EPA: 0316355065  
 Site Name: Madden/Wells/Darrow Redevelopment (Phase 1-Area 33)  
 NFR Letter: 2005-11-01  
 NFR Letter Date Recorded: 2006-01-30  
 Comprehensive/Focused: Comprehensive  
 Worker Caution: No

MAP FINDINGS  
FOCUS MAP 4

Map ID Site Database(s) EPA ID Number

**MADDEN/WELLS DARROW REDEVELOPMENT (AREA 11) (Continued)**

**S105521108**

Acres:	0.34
Land Use:	Residential or Industrial/Commercial
Ground Water Use Restriction:	No
Highway Authority Agreement:	No
Ordinance:	Yes
Industrial - Commercial:	No
Slab on Grade:	No
BCT:	No
Building Slab:	No
Asphalt Used:	No
Concrete Used:	No
Clean Soil 3ft:	No
Clean Soil 10ft:	No
Alternate Barrier:	No
Remediation Applicant Name:	Carl Byrd
Remediation Applicant Company:	Chicago Housing Authority
Remediation Applicant Address:	626 West Jackson Boulevard
Remediation Applicant City,St,Zip:	Chicago, IL
Illinois EPA:	0316355065
Site Name:	Madden/Wells Darrow Redevelopment (Phase 1-Area 1 & 2)
NFR Letter:	2006-04-19
NFR Letter Date Recorded:	2006-06-27
Comprehensive/Focused:	Comprehensive
Worker Caution:	No
Acres:	0.64
Land Use:	Residential or Industrial/Commercial
Ground Water Use Restriction:	No
Highway Authority Agreement:	No
Ordinance:	Yes
Industrial - Commercial:	No
Slab on Grade:	No
BCT:	No
Building Slab:	Yes
Asphalt Used:	Yes
Concrete Used:	Yes
Clean Soil 3ft:	Yes
Clean Soil 10ft:	No
Alternate Barrier:	No
Remediation Applicant Name:	Carl Byrd
Remediation Applicant Company:	Chicago Housing Authority
Remediation Applicant Address:	626 West Jackson Boulevard
Remediation Applicant City,St,Zip:	Chicago, IL
Illinois EPA:	0316355065
Site Name:	Madden/Wells Darrow Redevelopment (Phase 1-Area 3)
NFR Letter:	2006-04-20
NFR Letter Date Recorded:	2006-06-27
Comprehensive/Focused:	Comprehensive
Worker Caution:	No
Acres:	0.31
Land Use:	Residential or Industrial/Commercial
Ground Water Use Restriction:	No
Highway Authority Agreement:	No
Ordinance:	Yes
Industrial - Commercial:	No
Slab on Grade:	No

MAP FINDINGS  
FOCUS MAP 4

Map ID	Site	Database(s)	EPA ID Number
--------	------	-------------	---------------

**MADDEN/WELLS DARROW REDEVELOPMENT (AREA 11) (Continued)**

**S105521108**

BCT: No  
 Building Slab: Yes  
 Asphalt Used: Yes  
 Concrete Used: Yes  
 Clean Soil 3ft: Yes  
 Clean Soil 10ft: No  
 Alternate Barrier: No

Remediation Applicant Name: Carl Byrd  
 Remediation Applicant Company: Chicago Housing Authority  
 Remediation Applicant Address: 626 west Jackson Boulevard  
 Remediation Applicant City,St,Zip: Chicago, IL  
 Illinois EPA: 0316355065  
 Site Name: Madden/Wells/Darrow Redevelopment (Phase 1-Area 14)  
 NFR Letter: 2006-05-25  
 NFR Letter Date Recorded: 2006-06-27  
 Comprehensive/Focused: Comprehensive  
 Worker Caution: No  
 Acres: 0.23  
 Land Use: Residential or Industrial/Commercial  
 Ground Water Use Restriction: No  
 Highway Authority Agreement: No  
 Ordinance: Yes  
 Industrial - Commercial: No  
 Slab on Grade: No  
 BCT: No  
 Building Slab: Yes  
 Asphalt Used: Yes  
 Concrete Used: Yes  
 Clean Soil 3ft: Yes  
 Clean Soil 10ft: No  
 Alternate Barrier: No

Remediation Applicant Name: Carl Byrd  
 Remediation Applicant Company: Chicago Housing Authority  
 Remediation Applicant Address: 626 west Jackson Boulevard  
 Remediation Applicant City,St,Zip: Chicago, IL  
 Illinois EPA: 0316355065  
 Site Name: Madden/Wells/Darrow Redevelopment (Phase 1-Area 30a)  
 NFR Letter: 2006-07-06  
 NFR Letter Date Recorded: 2006-08-11  
 Comprehensive/Focused: Comprehensive  
 Worker Caution: No  
 Acres: 0.22  
 Land Use: Residential or Industrial/Commercial  
 Ground Water Use Restriction: No  
 Highway Authority Agreement: No  
 Ordinance: Yes  
 Industrial - Commercial: No  
 Slab on Grade: No  
 BCT: No  
 Building Slab: Yes  
 Asphalt Used: No  
 Concrete Used: No  
 Clean Soil 3ft: Yes  
 Clean Soil 10ft: No  
 Alternate Barrier: No

MAP FINDINGS  
FOCUS MAP 4

Map ID Site Database(s) EPA ID Number

**MADDEN/WELLS DARROW REDEVELOPMENT (AREA 11) (Continued)**

**S105521108**

Remediation Applicant Name: Carl Byrd  
 Remediation Applicant Company: The Chicago Housing Authority  
 Remediation Applicant Address: 60 East Van Buren Street  
 Remediation Applicant City,St,Zip: Chicago, IL  
 Illinois EPA: 0316355065  
 Site Name: Madden Wells Darrow Redevelopment (Phase 1-Area 18)  
 NFR Letter: 2007-09-13  
 NFR Letter Date Recorded: 2007-09-24  
 Comprehensive/Focused: Comprehensive  
 Worker Caution: No  
 Acres: 0.23  
 Land Use: Residential or Industrial/Commercial  
 Ground Water Use Restriction: No  
 Highway Authority Agreement: No  
 Ordinance: Yes  
 Industrial - Commercial: No  
 Slab on Grade: No  
 BCT: No  
 Building Slab: No  
 Asphalt Used: No  
 Concrete Used: No  
 Clean Soil 3ft: No  
 Clean Soil 10ft: No  
 Alternate Barrier: No

Remediation Applicant Name: Carl Byrd  
 Remediation Applicant Company: The Chicago Housing Authority  
 Remediation Applicant Address: 60 East Van Buren Street  
 Remediation Applicant City,St,Zip: Chicago, IL  
 Illinois EPA: 0316355065  
 Site Name: Madden Wells Darrow Redevelopment (Phase I-Area 15)  
 NFR Letter: 2007-09-14  
 NFR Letter Date Recorded: 2007-09-24  
 Comprehensive/Focused: Comprehensive  
 Worker Caution: No  
 Acres: 0.26  
 Land Use: Residential or Industrial/Commercial  
 Ground Water Use Restriction: No  
 Highway Authority Agreement: No  
 Ordinance: Yes  
 Industrial - Commercial: No  
 Slab on Grade: No  
 BCT: No  
 Building Slab: No  
 Asphalt Used: No  
 Concrete Used: No  
 Clean Soil 3ft: No  
 Clean Soil 10ft: No  
 Alternate Barrier: No

Remediation Applicant Name: Carl Byrd  
 Remediation Applicant Company: The Chicago Housing Authority  
 Remediation Applicant Address: 60 East Van Buren Street  
 Remediation Applicant City,St,Zip: Chicago, IL  
 Illinois EPA: 0316355065  
 Site Name: Madden/Wells Darrow Redevelopment (Phase I-Area 16)  
 NFR Letter: 2007-09-18



MAP FINDINGS  
FOCUS MAP 4

Map ID Site Database(s) EPA ID Number

**MADDEN/WELLS DARROW REDEVELOPMENT (AREA 11) (Continued)**

**S105521108**

NFR Letter Date Recorded: 2007-09-24  
 Comprehensive/Focused: Comprehensive  
 Worker Caution: No  
 Acres: 0.22  
 Land Use: Residential or Industrial/Commercial  
 Ground Water Use Restriction: No  
 Highway Authority Agreement: No  
 Ordinance: Yes  
 Industrial - Commercial: No  
 Slab on Grade: No  
 BCT: No  
 Building Slab: Yes  
 Asphalt Used: Yes  
 Concrete Used: Yes  
 Clean Soil 3ft: Yes  
 Clean Soil 10ft: No  
 Alternate Barrier: No

Remediation Applicant Name: Carl Byrd The Chicago Housing Authority  
 Remediation Applicant Company: 60 East Van Buren Street  
 Remediation Applicant Address: Not reported  
 Remediation Applicant City,St,Zip: 60605  
 Illinois EPA: 0316355065  
 Site Name: Madden-Wells-Darrow Redevelopment (Phase I-Area 20)  
 NFR Letter: 2007-10-25  
 NFR Letter Date Recorded: 2007-11-16  
 Comprehensive/Focused: Comprehensive  
 Worker Caution: Yes  
 Acres: 0.61  
 Land Use: Residential or Industrial/Commercial  
 Ground Water Use Restriction: No  
 Highway Authority Agreement: No  
 Ordinance: Yes  
 Industrial - Commercial: No  
 Slab on Grade: No  
 BCT: No  
 Building Slab: Yes  
 Asphalt Used: Yes  
 Concrete Used: Yes  
 Clean Soil 3ft: Yes  
 Clean Soil 10ft: No  
 Alternate Barrier: No

Remediation Applicant Name: Carl Byrd The Chicago Housing Authority  
 Remediation Applicant Company: 60 East Van Buren Street  
 Remediation Applicant Address: Not reported  
 Remediation Applicant City,St,Zip: 60605  
 Illinois EPA: 0316355065  
 Site Name: Madden-Wells-Darrow Redevelopment (Phase I-Area 22)  
 NFR Letter: 2007-10-23  
 NFR Letter Date Recorded: 2007-11-16  
 Comprehensive/Focused: Comprehensive  
 Worker Caution: No  
 Acres: 0.53  
 Land Use: Residential or Industrial/Commercial  
 Ground Water Use Restriction: No  
 Highway Authority Agreement: No

MAP FINDINGS  
FOCUS MAP 4

Map ID	Site	Database(s)	EPA ID Number
--------	------	-------------	---------------

**MADDEN/WELLS DARROW REDEVELOPMENT (AREA 11) (Continued)**

**S105521108**

Ordinance: Yes  
 Industrial - Commercial: No  
 Slab on Grade: No  
 BCT: No  
 Building Slab: Yes  
 Asphalt Used: Yes  
 Concrete Used: Yes  
 Clean Soil 3ft: Yes  
 Clean Soil 10ft: No  
 Alternate Barrier: No

Remediation Applicant Name: Carl Byrd The Chicago Housing Authority  
 Remediation Applicant Company: 60 East Van Buren Street  
 Remediation Applicant Address: Not reported  
 Remediation Applicant City,St,Zip: 60605  
 Illinois EPA: 0316355065  
 Site Name: Madden-Wells-Darrow Redevelopment (Phase I-Area 21)  
 NFR Letter: 2007-10-22  
 NFR Letter Date Recorded: 2007-11-16  
 Comprehensive/Focused: Comprehensive  
 Worker Caution: Yes  
 Acres: 0.61  
 Land Use: Residential or Industrial/Commercial  
 Ground Water Use Restriction: No  
 Highway Authority Agreement: No  
 Ordinance: Yes  
 Industrial - Commercial: No  
 Slab on Grade: No  
 BCT: No  
 Building Slab: Yes  
 Asphalt Used: Yes  
 Concrete Used: Yes  
 Clean Soil 3ft: Yes  
 Clean Soil 10ft: No  
 Alternate Barrier: No

Remediation Applicant Name: Carl Byrd The Chicago Housing Authority  
 Remediation Applicant Company: 60 East Van Buren Street  
 Remediation Applicant Address: Not reported  
 Remediation Applicant City,St,Zip: 60605  
 Illinois EPA: 0316355065  
 Site Name: Madden-Wells-Darrow Redevelopment (Phase I-Area 19)  
 NFR Letter: 2007-09-25  
 NFR Letter Date Recorded: 2007-10-12  
 Comprehensive/Focused: Comprehensive  
 Worker Caution: Yes  
 Acres: 0.24  
 Land Use: Residential or Industrial/Commercial  
 Ground Water Use Restriction: No  
 Highway Authority Agreement: No  
 Ordinance: Yes  
 Industrial - Commercial: No  
 Slab on Grade: No  
 BCT: No  
 Building Slab: Yes  
 Asphalt Used: Yes  
 Concrete Used: Yes

MAP FINDINGS  
FOCUS MAP 4

Map ID      Site      Database(s)      EPA ID Number

**MADDEN/WELLS DARROW REDEVELOPMENT (AREA 11) (Continued)**

**S105521108**

Clean Soil 3ft:                      Yes  
Clean Soil 10ft:                      No  
Alternate Barrier:                      No

Remediation Applicant Name:      Carl Byrd The Chicago Housing Authority  
Remediation Applicant Company:    60 East Van Buren Street  
Remediation Applicant Address:    Not reported  
Remediation Applicant City,St,Zip: 60605  
Illinois EPA:                          0316355065  
Site Name:                              Madden-Wells-Darrow Redevelopment (Phase I-Area17)  
NFR Letter:                              2007-09-26  
NFR Letter Date Recorded:          2007-10-12  
Comprehensive/Focused:              Comprehensive  
Worker Caution:                      No  
Acres:                                      1.56  
Land Use:                                  Residential or Industrial/Commercial  
Ground Water Use Restriction:      No  
Highway Authority Agreement:      No  
Ordinance:                                Yes  
Industrial - Commercial:              No  
Slab on Grade:                          No  
BCT:                                        No  
Building Slab:                            Yes  
Asphalt Used:                            Yes  
Concrete Used:                          Yes  
Clean Soil 3ft:                          Yes  
Clean Soil 10ft:                        No  
Alternate Barrier:                      No

Remediation Applicant Name:      Carl Byrd Chicago Housing Authority  
Remediation Applicant Company:    626 West jackson Boulevard  
Remediation Applicant Address:    Not reported  
Remediation Applicant City,St,Zip: 60661  
Illinois EPA:                          0316355065  
Site Name:                              Madden-Wells-Darrow Redevelopment (Phase I-Areas 4, 5, 6 & 7)  
NFR Letter:                              2006-09-20  
NFR Letter Date Recorded:          2006-10-18  
Comprehensive/Focused:              Comprehensive  
Worker Caution:                      Yes  
Acres:                                      1.43  
Land Use:                                  Residential or Industrial/Commercial  
Ground Water Use Restriction:      No  
Highway Authority Agreement:      No  
Ordinance:                                Yes  
Industrial - Commercial:              No  
Slab on Grade:                          No  
BCT:                                        No  
Building Slab:                            Yes  
Asphalt Used:                            Yes  
Concrete Used:                          Yes  
Clean Soil 3ft:                          Yes  
Clean Soil 10ft:                        No  
Alternate Barrier:                      No

Remediation Applicant Name:      Carl Byrd Chicago Housing Authority  
Remediation Applicant Company:    626 West jackson Boulevard  
Remediation Applicant Address:    Not reported

MAP FINDINGS  
FOCUS MAP 4

Map ID      Site      Database(s)      EPA ID Number

**MADDEN/WELLS DARROW REDEVELOPMENT (AREA 11) (Continued)**

**S105521108**

Remediation Applicant City,St,Zip: 60661  
 Illinois EPA: 0316355065  
 Site Name: Madden-Wells-Darrow Redevelopment (Phase I-Areas 8, 9, 10 & 13)  
 NFR Letter: 2006-09-21  
 NFR Letter Date Recorded: 2006-10-18  
 Comprehensive/Focused: Comprehensive  
 Worker Caution: Yes  
 Acres: 1.43  
 Land Use: Residential or Industrial/Commercial  
 Ground Water Use Restriction: No  
 Highway Authority Agreement: No  
 Ordinance: Yes  
 Industrial - Commercial: No  
 Slab on Grade: No  
 BCT: No  
 Building Slab: Yes  
 Asphalt Used: Yes  
 Concrete Used: Yes  
 Clean Soil 3ft: Yes  
 Clean Soil 10ft: No  
 Alternate Barrier: No

IL EPA Id: 0316355065  
 US EPA Id: Not reported  
 Longitude: -87.605738  
 Latitude: 41.825783  
 Contact Name: Kari Saba  
 Contact Address: 60 East Van Buren  
 Contact City,St,Zip: Chicago, IL 60605  
 Contact Phone: (312) 913-7612  
 Date Enrolled: 07/05/2002  
 Point Of Contact: Kristy Carlstrom  
 Consultant Company: Carnow, Conibear & Associates, Ltd.  
 Consultant Address: 600 West Van Buren Street  
 Consultant City,St,Zip: Chicago, IL 60607  
 Consultant Phone: (312) 762-2908  
 Proj Mgr Assigned: Jeff Guy  
 Sec. 4 Letter Date: Not reported  
 Active: Yes  
 No Further Remediation Letter Dt: 10/25/2007  
 Remediation Applicant Co: Chicago Housing Authority  
 Effective: True  
 Remediation Applicant Name: Kimberly Worthington  
 Remediation Applicant Company: City of Chicago  
 Remediation Applicant Address: 30 North LaSalle Street  
 Remediation Applicant City,St,Zip: Chicago, IL  
 Illinois EPA: 0316355065  
 Site Name: Madden/Wells Darrow Redevelopment (Area 11)  
 NFR Letter: 2005-06-23  
 NFR Letter Date Recorded: 2005-07-19  
 Comprehensive/Focused: Comprehensive  
 Worker Caution: No  
 Acres: 0.43  
 Land Use: Residential or Industrial/Commercial  
 Ground Water Use Restriction: No  
 Highway Authority Agreement: No

MAP FINDINGS  
FOCUS MAP 4

Map ID	Site	Database(s)	EPA ID Number
--------	------	-------------	---------------

**MADDEN/WELLS DARROW REDEVELOPMENT (AREA 11) (Continued)**

**S105521108**

Ordinance:	Yes
Industrial - Commercial:	No
Slab on Grade:	No
BCT:	No
Building Slab:	Yes
Asphalt Used:	Yes
Concrete Used:	Yes
Clean Soil 3ft:	Yes
Clean Soil 10ft:	No
Alternate Barrier:	No

Remediation Applicant Name:	Kimberly Worthington
Remediation Applicant Company:	City of Chicago
Remediation Applicant Address:	30 North LaSalle Street
Remediation Applicant City,St,Zip:	Chicago, IL
Illinois EPA:	0316355065
Site Name:	Madden/Wells Darrow Redevelopment (Area 12)
NFR Letter:	2005-06-24
NFR Letter Date Recorded:	2005-07-19
Comprehensive/Focused:	Comprehensive
Worker Caution:	Yes
Acres:	0.7
Land Use:	Residential or Industrial/Commercial
Ground Water Use Restriction:	No
Highway Authority Agreement:	No
Ordinance:	Yes
Industrial - Commercial:	No
Slab on Grade:	No
BCT:	No
Building Slab:	Yes
Asphalt Used:	Yes
Concrete Used:	Yes
Clean Soil 3ft:	Yes
Clean Soil 10ft:	No
Alternate Barrier:	No

Remediation Applicant Name:	Carl Byrd
Remediation Applicant Company:	Chicago Housing Authority
Remediation Applicant Address:	626 West Jackson Boulevard
Remediation Applicant City,St,Zip:	Chicago, IL
Illinois EPA:	0316355065
Site Name:	Madden/Wells/Darrow Redevelopment (Phase 1-Area 33)
NFR Letter:	2005-11-01
NFR Letter Date Recorded:	2006-01-30
Comprehensive/Focused:	Comprehensive
Worker Caution:	No
Acres:	0.34
Land Use:	Residential or Industrial/Commercial
Ground Water Use Restriction:	No
Highway Authority Agreement:	No
Ordinance:	Yes
Industrial - Commercial:	No
Slab on Grade:	No
BCT:	No
Building Slab:	No
Asphalt Used:	No
Concrete Used:	No

MAP FINDINGS  
FOCUS MAP 4

Map ID	Site	Database(s)	EPA ID Number
--------	------	-------------	---------------

**MADDEN/WELLS DARROW REDEVELOPMENT (AREA 11) (Continued)**

**S105521108**

Clean Soil 3ft: No  
Clean Soil 10ft: No  
Alternate Barrier: No

Remediation Applicant Name: Carl Byrd  
Remediation Applicant Company: Chicago Housing Authority  
Remediation Applicant Address: 626 West Jackson Boulevard  
Remediation Applicant City,St,Zip: Chicago, IL  
Illinois EPA: 0316355065  
Site Name: Madden/Wells Darrow Redevelopment (Phase 1-Area 1 & 2)  
NFR Letter: 2006-04-19  
NFR Letter Date Recorded: 2006-06-27  
Comprehensive/Focused: Comprehensive  
Worker Caution: No  
Acres: 0.64  
Land Use: Residential or Industrial/Commercial  
Ground Water Use Restriction: No  
Highway Authority Agreement: No  
Ordinance: Yes  
Industrial - Commercial: No  
Slab on Grade: No  
BCT: No  
Building Slab: Yes  
Asphalt Used: Yes  
Concrete Used: Yes  
Clean Soil 3ft: Yes  
Clean Soil 10ft: No  
Alternate Barrier: No

Remediation Applicant Name: Carl Byrd  
Remediation Applicant Company: Chicago Housing Authority  
Remediation Applicant Address: 626 West Jackson Boulevard  
Remediation Applicant City,St,Zip: Chicago, IL  
Illinois EPA: 0316355065  
Site Name: Madden/Wells Darrow Redevelopment (Phase 1-Area 3)  
NFR Letter: 2006-04-20  
NFR Letter Date Recorded: 2006-06-27  
Comprehensive/Focused: Comprehensive  
Worker Caution: No  
Acres: 0.31  
Land Use: Residential or Industrial/Commercial  
Ground Water Use Restriction: No  
Highway Authority Agreement: No  
Ordinance: Yes  
Industrial - Commercial: No  
Slab on Grade: No  
BCT: No  
Building Slab: Yes  
Asphalt Used: Yes  
Concrete Used: Yes  
Clean Soil 3ft: Yes  
Clean Soil 10ft: No  
Alternate Barrier: No

Remediation Applicant Name: Carl Byrd  
Remediation Applicant Company: Chicago Housing Authority  
Remediation Applicant Address: 626 west Jackson Boulevard

MAP FINDINGS  
FOCUS MAP 4

Map ID      Site      Database(s)      EPA ID Number

**MADDEN/WELLS DARROW REDEVELOPMENT (AREA 11) (Continued)**

**S105521108**

Remediation Applicant City,St,Zip: Chicago, IL  
 Illinois EPA: 0316355065  
 Site Name: Madden/Wells/Darrow Redevelopment (Phase 1-Area 14)  
 NFR Letter: 2006-05-25  
 NFR Letter Date Recorded: 2006-06-27  
 Comprehensive/Focused: Comprehensive  
 Worker Caution: No  
 Acres: 0.23  
 Land Use: Residential or Industrial/Commercial  
 Ground Water Use Restriction: No  
 Highway Authority Agreement: No  
 Ordinance: Yes  
 Industrial - Commercial: No  
 Slab on Grade: No  
 BCT: No  
 Building Slab: Yes  
 Asphalt Used: Yes  
 Concrete Used: Yes  
 Clean Soil 3ft: Yes  
 Clean Soil 10ft: No  
 Alternate Barrier: No

Remediation Applicant Name: Carl Byrd  
 Remediation Applicant Company: Chicago Housing Authority  
 Remediation Applicant Address: 626 west Jackson Boulevard  
 Remediation Applicant City,St,Zip: Chicago, IL  
 Illinois EPA: 0316355065  
 Site Name: Madden/Wells/Darrow Redevelopment (Phase 1-Area 30a)  
 NFR Letter: 2006-07-06  
 NFR Letter Date Recorded: 2006-08-11  
 Comprehensive/Focused: Comprehensive  
 Worker Caution: No  
 Acres: 0.22  
 Land Use: Residential or Industrial/Commercial  
 Ground Water Use Restriction: No  
 Highway Authority Agreement: No  
 Ordinance: Yes  
 Industrial - Commercial: No  
 Slab on Grade: No  
 BCT: No  
 Building Slab: Yes  
 Asphalt Used: No  
 Concrete Used: No  
 Clean Soil 3ft: Yes  
 Clean Soil 10ft: No  
 Alternate Barrier: No

Remediation Applicant Name: Carl Byrd  
 Remediation Applicant Company: The Chicago Housing Authority  
 Remediation Applicant Address: 60 East Van Buren Street  
 Remediation Applicant City,St,Zip: Chicago, IL  
 Illinois EPA: 0316355065  
 Site Name: Madden Wells Darrow Redevelopment (Phase 1-Area 18)  
 NFR Letter: 2007-09-13  
 NFR Letter Date Recorded: 2007-09-24  
 Comprehensive/Focused: Comprehensive  
 Worker Caution: No

MAP FINDINGS  
FOCUS MAP 4

Map ID      Site      Database(s)      EPA ID Number

---

**MADDEN/WELLS DARROW REDEVELOPMENT (AREA 11) (Continued)**

**S105521108**

Acres: 0.23  
 Land Use: Residential or Industrial/Commercial  
 Ground Water Use Restriction: No  
 Highway Authority Agreement: No  
 Ordinance: Yes  
 Industrial - Commercial: No  
 Slab on Grade: No  
 BCT: No  
 Building Slab: No  
 Asphalt Used: No  
 Concrete Used: No  
 Clean Soil 3ft: No  
 Clean Soil 10ft: No  
 Alternate Barrier: No

Remediation Applicant Name: Carl Byrd  
 Remediation Applicant Company: The Chicago Housing Authority  
 Remediation Applicant Address: 60 East Van Buren Street  
 Remediation Applicant City,St,Zip: Chicago, IL  
 Illinois EPA: 0316355065  
 Site Name: Madden Wells Darrow Redevelopment (Phase I-Area 15)  
 NFR Letter: 2007-09-14  
 NFR Letter Date Recorded: 2007-09-24  
 Comprehensive/Focused: Comprehensive  
 Worker Caution: No

Acres: 0.26  
 Land Use: Residential or Industrial/Commercial  
 Ground Water Use Restriction: No  
 Highway Authority Agreement: No  
 Ordinance: Yes  
 Industrial - Commercial: No  
 Slab on Grade: No  
 BCT: No  
 Building Slab: No  
 Asphalt Used: No  
 Concrete Used: No  
 Clean Soil 3ft: No  
 Clean Soil 10ft: No  
 Alternate Barrier: No

Remediation Applicant Name: Carl Byrd  
 Remediation Applicant Company: The Chicago Housing Authority  
 Remediation Applicant Address: 60 East Van Buren Street  
 Remediation Applicant City,St,Zip: Chicago, IL  
 Illinois EPA: 0316355065  
 Site Name: Madden/Wells Darrow Redevelopment (Phase I-Area 16)  
 NFR Letter: 2007-09-18  
 NFR Letter Date Recorded: 2007-09-24  
 Comprehensive/Focused: Comprehensive  
 Worker Caution: No

Acres: 0.22  
 Land Use: Residential or Industrial/Commercial  
 Ground Water Use Restriction: No  
 Highway Authority Agreement: No  
 Ordinance: Yes  
 Industrial - Commercial: No  
 Slab on Grade: No



MAP FINDINGS  
FOCUS MAP 4

Map ID      Site      Database(s)      EPA ID Number

---

**MADDEN/WELLS DARROW REDEVELOPMENT (AREA 11) (Continued)**

**S105521108**

BCT: No  
Building Slab: Yes  
Asphalt Used: Yes  
Concrete Used: Yes  
Clean Soil 3ft: Yes  
Clean Soil 10ft: No  
Alternate Barrier: No

Remediation Applicant Name: Carl Byrd The Chicago Housing Authority  
Remediation Applicant Company: 60 East Van Buren Street  
Remediation Applicant Address: Not reported  
Remediation Applicant City,St,Zip: 60605  
Illinois EPA: 0316355065  
Site Name: Madden-Wells-Darrow Redevelopment (Phase I-Area 20)  
NFR Letter: 2007-10-25  
NFR Letter Date Recorded: 2007-11-16  
Comprehensive/Focused: Comprehensive  
Worker Caution: Yes  
Acres: 0.61  
Land Use: Residential or Industrial/Commercial  
Ground Water Use Restriction: No  
Highway Authority Agreement: No  
Ordinance: Yes  
Industrial - Commercial: No  
Slab on Grade: No  
BCT: No  
Building Slab: Yes  
Asphalt Used: Yes  
Concrete Used: Yes  
Clean Soil 3ft: Yes  
Clean Soil 10ft: No  
Alternate Barrier: No

Remediation Applicant Name: Carl Byrd The Chicago Housing Authority  
Remediation Applicant Company: 60 East Van Buren Street  
Remediation Applicant Address: Not reported  
Remediation Applicant City,St,Zip: 60605  
Illinois EPA: 0316355065  
Site Name: Madden-Wells-Darrow Redevelopment (Phase I-Area 22)  
NFR Letter: 2007-10-23  
NFR Letter Date Recorded: 2007-11-16  
Comprehensive/Focused: Comprehensive  
Worker Caution: No  
Acres: 0.53  
Land Use: Residential or Industrial/Commercial  
Ground Water Use Restriction: No  
Highway Authority Agreement: No  
Ordinance: Yes  
Industrial - Commercial: No  
Slab on Grade: No  
BCT: No  
Building Slab: Yes  
Asphalt Used: Yes  
Concrete Used: Yes  
Clean Soil 3ft: Yes  
Clean Soil 10ft: No  
Alternate Barrier: No

MAP FINDINGS  
FOCUS MAP 4

Map ID Site Database(s) EPA ID Number

**MADDEN/WELLS DARROW REDEVELOPMENT (AREA 11) (Continued)**

**S105521108**

Remediation Applicant Name: Carl Byrd The Chicago Housing Authority  
 Remediation Applicant Company: 60 East Van Buren Street  
 Remediation Applicant Address: Not reported  
 Remediation Applicant City,St,Zip: 60605  
 Illinois EPA: 0316355065  
 Site Name: Madden-Wells-Darrow Redevelopment (Phase I-Area 21)  
 NFR Letter: 2007-10-22  
 NFR Letter Date Recorded: 2007-11-16  
 Comprehensive/Focused: Comprehensive  
 Worker Caution: Yes  
 Acres: 0.61  
 Land Use: Residential or Industrial/Commercial  
 Ground Water Use Restriction: No  
 Highway Authority Agreement: No  
 Ordinance: Yes  
 Industrial - Commercial: No  
 Slab on Grade: No  
 BCT: No  
 Building Slab: Yes  
 Asphalt Used: Yes  
 Concrete Used: Yes  
 Clean Soil 3ft: Yes  
 Clean Soil 10ft: No  
 Alternate Barrier: No

Remediation Applicant Name: Carl Byrd The Chicago Housing Authority  
 Remediation Applicant Company: 60 East Van Buren Street  
 Remediation Applicant Address: Not reported  
 Remediation Applicant City,St,Zip: 60605  
 Illinois EPA: 0316355065  
 Site Name: Madden-Wells-Darrow Redevelopment (Phase I-Area 19)  
 NFR Letter: 2007-09-25  
 NFR Letter Date Recorded: 2007-10-12  
 Comprehensive/Focused: Comprehensive  
 Worker Caution: Yes  
 Acres: 0.24  
 Land Use: Residential or Industrial/Commercial  
 Ground Water Use Restriction: No  
 Highway Authority Agreement: No  
 Ordinance: Yes  
 Industrial - Commercial: No  
 Slab on Grade: No  
 BCT: No  
 Building Slab: Yes  
 Asphalt Used: Yes  
 Concrete Used: Yes  
 Clean Soil 3ft: Yes  
 Clean Soil 10ft: No  
 Alternate Barrier: No

Remediation Applicant Name: Carl Byrd The Chicago Housing Authority  
 Remediation Applicant Company: 60 East Van Buren Street  
 Remediation Applicant Address: Not reported  
 Remediation Applicant City,St,Zip: 60605  
 Illinois EPA: 0316355065  
 Site Name: Madden-Wells-Darrow Redevelopment (Phase I-Area17)  
 NFR Letter: 2007-09-26

MAP FINDINGS  
FOCUS MAP 4

Map ID      Site      Database(s)      EPA ID Number

---

**MADDEN/WELLS DARROW REDEVELOPMENT (AREA 11) (Continued)**

**S105521108**

NFR Letter Date Recorded: 2007-10-12  
 Comprehensive/Focused: Comprehensive  
 Worker Caution: No  
 Acres: 1.56  
 Land Use: Residential or Industrial/Commercial  
 Ground Water Use Restriction: No  
 Highway Authority Agreement: No  
 Ordinance: Yes  
 Industrial - Commercial: No  
 Slab on Grade: No  
 BCT: No  
 Building Slab: Yes  
 Asphalt Used: Yes  
 Concrete Used: Yes  
 Clean Soil 3ft: Yes  
 Clean Soil 10ft: No  
 Alternate Barrier: No

Remediation Applicant Name: Carl Byrd Chicago Housing Authority  
 Remediation Applicant Company: 626 West Jackson Boulevard  
 Remediation Applicant Address: Not reported  
 Remediation Applicant City,St,Zip: 60661  
 Illinois EPA: 0316355065  
 Site Name: Madden-Wells-Darrow Redevelopment (Phase I-Areas 4, 5, 6 & 7)  
 NFR Letter: 2006-09-20  
 NFR Letter Date Recorded: 2006-10-18  
 Comprehensive/Focused: Comprehensive  
 Worker Caution: Yes  
 Acres: 1.43  
 Land Use: Residential or Industrial/Commercial  
 Ground Water Use Restriction: No  
 Highway Authority Agreement: No  
 Ordinance: Yes  
 Industrial - Commercial: No  
 Slab on Grade: No  
 BCT: No  
 Building Slab: Yes  
 Asphalt Used: Yes  
 Concrete Used: Yes  
 Clean Soil 3ft: Yes  
 Clean Soil 10ft: No  
 Alternate Barrier: No

Remediation Applicant Name: Carl Byrd Chicago Housing Authority  
 Remediation Applicant Company: 626 West Jackson Boulevard  
 Remediation Applicant Address: Not reported  
 Remediation Applicant City,St,Zip: 60661  
 Illinois EPA: 0316355065  
 Site Name: Madden-Wells-Darrow Redevelopment (Phase I-Areas 8, 9, 10 & 13)  
 NFR Letter: 2006-09-21  
 NFR Letter Date Recorded: 2006-10-18  
 Comprehensive/Focused: Comprehensive  
 Worker Caution: Yes  
 Acres: 1.43  
 Land Use: Residential or Industrial/Commercial  
 Ground Water Use Restriction: No  
 Highway Authority Agreement: No

MAP FINDINGS  
FOCUS MAP 4

Map ID Site Database(s) EPA ID Number

**MADDEN/WELLS DARROW REDEVELOPMENT (AREA 11) (Continued)**

**S105521108**

Ordinance: Yes  
Industrial - Commercial: No  
Slab on Grade: No  
BCT: No  
Building Slab: Yes  
Asphalt Used: Yes  
Concrete Used: Yes  
Clean Soil 3ft: Yes  
Clean Soil 10ft: No  
Alternate Barrier: No

IL EPA Id: 0316355065  
US EPA Id: Not reported  
Longitude: -87.605738  
Latitude: 41.825783  
Contact Name: Kari Saba  
Contact Address: 60 East Van Buren  
Contact City,St,Zip: Chicago, IL 60605  
Contact Phone: (312) 913-7612  
Date Enrolled: 07/05/2002  
Point Of Contact: John Geiger  
Consultant Company: Environmental Design International Inc.  
Consultant Address: 33 West Monroe  
Consultant City,St,Zip: Chicago, IL 60603  
Consultant Phone: (312) 345-1400 Ext. 128  
Proj Mgr Assigned: Jeff Guy  
Sec. 4 Letter Date: Not reported  
Active: Yes  
No Further Remediation Letter Dt: 10/23/2007  
Remediation Applicant Co: Chicago Housing Authority  
Effective: True  
Remediation Applicant Name: Kimberly Worthington  
Remediation Applicant Company: City of Chicago  
Remediation Applicant Address: 30 North LaSalle Street  
Remediation Applicant City,St,Zip: Chicago, IL  
Illinois EPA: 0316355065  
Site Name: Madden/Wells Darrow Redevelopment (Area 11)  
NFR Letter: 2005-06-23  
NFR Letter Date Recorded: 2005-07-19  
Comprehensive/Focused: Comprehensive  
Worker Caution: No  
Acres: 0.43  
Land Use: Residential or Industrial/Commercial  
Ground Water Use Restriction: No  
Highway Authority Agreement: No  
Ordinance: Yes  
Industrial - Commercial: No  
Slab on Grade: No  
BCT: No  
Building Slab: Yes  
Asphalt Used: Yes  
Concrete Used: Yes  
Clean Soil 3ft: Yes  
Clean Soil 10ft: No  
Alternate Barrier: No

MAP FINDINGS  
FOCUS MAP 4

Map ID      Site      Database(s)      EPA ID Number

**MADDEN/WELLS DARROW REDEVELOPMENT (AREA 11) (Continued)**

**S105521108**

Remediation Applicant Name: Kimberly Worthington  
 Remediation Applicant Company: City of Chicago  
 Remediation Applicant Address: 30 North LaSalle Street  
 Remediation Applicant City,St,Zip: Chicago, IL  
 Illinois EPA: 0316355065  
 Site Name: Madden/Wells Darrow Redevelopment (Area 12)  
 NFR Letter: 2005-06-24  
 NFR Letter Date Recorded: 2005-07-19  
 Comprehensive/Focused: Comprehensive  
 Worker Caution: Yes  
 Acres: 0.7  
 Land Use: Residential or Industrial/Commercial  
 Ground Water Use Restriction: No  
 Highway Authority Agreement: No  
 Ordinance: Yes  
 Industrial - Commercial: No  
 Slab on Grade: No  
 BCT: No  
 Building Slab: Yes  
 Asphalt Used: Yes  
 Concrete Used: Yes  
 Clean Soil 3ft: Yes  
 Clean Soil 10ft: No  
 Alternate Barrier: No

Remediation Applicant Name: Carl Byrd  
 Remediation Applicant Company: Chicago Housing Authority  
 Remediation Applicant Address: 626 West Jackson Boulevard  
 Remediation Applicant City,St,Zip: Chicago, IL  
 Illinois EPA: 0316355065  
 Site Name: Madden/Wells/Darrow Redevelopment (Phase 1-Area 33)  
 NFR Letter: 2005-11-01  
 NFR Letter Date Recorded: 2006-01-30  
 Comprehensive/Focused: Comprehensive  
 Worker Caution: No  
 Acres: 0.34  
 Land Use: Residential or Industrial/Commercial  
 Ground Water Use Restriction: No  
 Highway Authority Agreement: No  
 Ordinance: Yes  
 Industrial - Commercial: No  
 Slab on Grade: No  
 BCT: No  
 Building Slab: No  
 Asphalt Used: No  
 Concrete Used: No  
 Clean Soil 3ft: No  
 Clean Soil 10ft: No  
 Alternate Barrier: No

Remediation Applicant Name: Carl Byrd  
 Remediation Applicant Company: Chicago Housing Authority  
 Remediation Applicant Address: 626 West Jackson Boulevard  
 Remediation Applicant City,St,Zip: Chicago, IL  
 Illinois EPA: 0316355065  
 Site Name: Madden/Wells Darrow Redevelopment (Phase 1-Area 1 & 2)  
 NFR Letter: 2006-04-19

MAP FINDINGS  
FOCUS MAP 4

Map ID      Site      Database(s)      EPA ID Number

---

**MADDEN/WELLS DARROW REDEVELOPMENT (AREA 11) (Continued)**

**S105521108**

NFR Letter Date Recorded: 2006-06-27  
 Comprehensive/Focused: Comprehensive  
 Worker Caution: No  
 Acres: 0.64  
 Land Use: Residential or Industrial/Commercial  
 Ground Water Use Restriction: No  
 Highway Authority Agreement: No  
 Ordinance: Yes  
 Industrial - Commercial: No  
 Slab on Grade: No  
 BCT: No  
 Building Slab: Yes  
 Asphalt Used: Yes  
 Concrete Used: Yes  
 Clean Soil 3ft: Yes  
 Clean Soil 10ft: No  
 Alternate Barrier: No

Remediation Applicant Name: Carl Byrd  
 Remediation Applicant Company: Chicago Housing Authority  
 Remediation Applicant Address: 626 West Jackson Boulevard  
 Remediation Applicant City,St,Zip: Chicago, IL  
 Illinois EPA: 0316355065  
 Site Name: Madden/Wells Darrow Redevelopment (Phase 1-Area 3)  
 NFR Letter: 2006-04-20  
 NFR Letter Date Recorded: 2006-06-27  
 Comprehensive/Focused: Comprehensive  
 Worker Caution: No  
 Acres: 0.31  
 Land Use: Residential or Industrial/Commercial  
 Ground Water Use Restriction: No  
 Highway Authority Agreement: No  
 Ordinance: Yes  
 Industrial - Commercial: No  
 Slab on Grade: No  
 BCT: No  
 Building Slab: Yes  
 Asphalt Used: Yes  
 Concrete Used: Yes  
 Clean Soil 3ft: Yes  
 Clean Soil 10ft: No  
 Alternate Barrier: No

Remediation Applicant Name: Carl Byrd  
 Remediation Applicant Company: Chicago Housing Authority  
 Remediation Applicant Address: 626 west Jackson Boulevard  
 Remediation Applicant City,St,Zip: Chicago, IL  
 Illinois EPA: 0316355065  
 Site Name: Madden/Wells/Darrow Redevelopment (Phase 1-Area 14)  
 NFR Letter: 2006-05-25  
 NFR Letter Date Recorded: 2006-06-27  
 Comprehensive/Focused: Comprehensive  
 Worker Caution: No  
 Acres: 0.23  
 Land Use: Residential or Industrial/Commercial  
 Ground Water Use Restriction: No  
 Highway Authority Agreement: No

MAP FINDINGS  
FOCUS MAP 4

Map ID	Site	Database(s)	EPA ID Number
--------	------	-------------	---------------

**MADDEN/WELLS DARROW REDEVELOPMENT (AREA 11) (Continued)**

**S105521108**

Ordinance:	Yes
Industrial - Commercial:	No
Slab on Grade:	No
BCT:	No
Building Slab:	Yes
Asphalt Used:	Yes
Concrete Used:	Yes
Clean Soil 3ft:	Yes
Clean Soil 10ft:	No
Alternate Barrier:	No

Remediation Applicant Name:	Carl Byrd
Remediation Applicant Company:	Chicago Housing Authority
Remediation Applicant Address:	626 west Jackson Boulevard
Remediation Applicant City,St,Zip:	Chicago, IL
Illinois EPA:	0316355065
Site Name:	Madden/Wells/Darrow Redevelopment (Phase 1-Area 30a)
NFR Letter:	2006-07-06
NFR Letter Date Recorded:	2006-08-11
Comprehensive/Focused:	Comprehensive
Worker Caution:	No
Acres:	0.22
Land Use:	Residential or Industrial/Commercial
Ground Water Use Restriction:	No
Highway Authority Agreement:	No
Ordinance:	Yes
Industrial - Commercial:	No
Slab on Grade:	No
BCT:	No
Building Slab:	Yes
Asphalt Used:	No
Concrete Used:	No
Clean Soil 3ft:	Yes
Clean Soil 10ft:	No
Alternate Barrier:	No

Remediation Applicant Name:	Carl Byrd
Remediation Applicant Company:	The Chicago Housing Authority
Remediation Applicant Address:	60 East Van Buren Street
Remediation Applicant City,St,Zip:	Chicago, IL
Illinois EPA:	0316355065
Site Name:	Madden Wells Darrow Redevelopment (Phase 1-Area 18)
NFR Letter:	2007-09-13
NFR Letter Date Recorded:	2007-09-24
Comprehensive/Focused:	Comprehensive
Worker Caution:	No
Acres:	0.23
Land Use:	Residential or Industrial/Commercial
Ground Water Use Restriction:	No
Highway Authority Agreement:	No
Ordinance:	Yes
Industrial - Commercial:	No
Slab on Grade:	No
BCT:	No
Building Slab:	No
Asphalt Used:	No
Concrete Used:	No

MAP FINDINGS  
FOCUS MAP 4

Map ID	Site	Database(s)	EPA ID Number
--------	------	-------------	---------------

**MADDEN/WELLS DARROW REDEVELOPMENT (AREA 11) (Continued)**

**S105521108**

Clean Soil 3ft: No  
Clean Soil 10ft: No  
Alternate Barrier: No

Remediation Applicant Name: Carl Byrd  
Remediation Applicant Company: The Chicago Housing Authority  
Remediation Applicant Address: 60 East Van Buren Street  
Remediation Applicant City,St,Zip: Chicago, IL  
Illinois EPA: 0316355065  
Site Name: Madden Wells Darrow Redevelopment (Phase I-Area 15)  
NFR Letter: 2007-09-14  
NFR Letter Date Recorded: 2007-09-24  
Comprehensive/Focused: Comprehensive  
Worker Caution: No  
Acres: 0.26  
Land Use: Residential or Industrial/Commercial  
Ground Water Use Restriction: No  
Highway Authority Agreement: No  
Ordinance: Yes  
Industrial - Commercial: No  
Slab on Grade: No  
BCT: No  
Building Slab: No  
Asphalt Used: No  
Concrete Used: No  
Clean Soil 3ft: No  
Clean Soil 10ft: No  
Alternate Barrier: No

Remediation Applicant Name: Carl Byrd  
Remediation Applicant Company: The Chicago Housing Authority  
Remediation Applicant Address: 60 East Van Buren Street  
Remediation Applicant City,St,Zip: Chicago, IL  
Illinois EPA: 0316355065  
Site Name: Madden/Wells Darrow Redevelopment (Phase I-Area 16)  
NFR Letter: 2007-09-18  
NFR Letter Date Recorded: 2007-09-24  
Comprehensive/Focused: Comprehensive  
Worker Caution: No  
Acres: 0.22  
Land Use: Residential or Industrial/Commercial  
Ground Water Use Restriction: No  
Highway Authority Agreement: No  
Ordinance: Yes  
Industrial - Commercial: No  
Slab on Grade: No  
BCT: No  
Building Slab: Yes  
Asphalt Used: Yes  
Concrete Used: Yes  
Clean Soil 3ft: Yes  
Clean Soil 10ft: No  
Alternate Barrier: No

Remediation Applicant Name: Carl Byrd The Chicago Housing Authority  
Remediation Applicant Company: 60 East Van Buren Street  
Remediation Applicant Address: Not reported



MAP FINDINGS  
FOCUS MAP 4

Map ID      Site      Database(s)      EPA ID Number

---

**MADDEN/WELLS DARROW REDEVELOPMENT (AREA 11) (Continued)**

**S105521108**

Remediation Applicant City,St,Zip: 60605  
 Illinois EPA: 0316355065  
 Site Name: Madden-Wells-Darrow Redevelopment (Phase I-Area 20)  
 NFR Letter: 2007-10-25  
 NFR Letter Date Recorded: 2007-11-16  
 Comprehensive/Focused: Comprehensive  
 Worker Caution: Yes  
 Acres: 0.61  
 Land Use: Residential or Industrial/Commercial  
 Ground Water Use Restriction: No  
 Highway Authority Agreement: No  
 Ordinance: Yes  
 Industrial - Commercial: No  
 Slab on Grade: No  
 BCT: No  
 Building Slab: Yes  
 Asphalt Used: Yes  
 Concrete Used: Yes  
 Clean Soil 3ft: Yes  
 Clean Soil 10ft: No  
 Alternate Barrier: No

Remediation Applicant Name: Carl Byrd The Chicago Housing Authority  
 Remediation Applicant Company: 60 East Van Buren Street  
 Remediation Applicant Address: Not reported  
 Remediation Applicant City,St,Zip: 60605  
 Illinois EPA: 0316355065  
 Site Name: Madden-Wells-Darrow Redevelopment (Phase I-Area 22)  
 NFR Letter: 2007-10-23  
 NFR Letter Date Recorded: 2007-11-16  
 Comprehensive/Focused: Comprehensive  
 Worker Caution: No  
 Acres: 0.53  
 Land Use: Residential or Industrial/Commercial  
 Ground Water Use Restriction: No  
 Highway Authority Agreement: No  
 Ordinance: Yes  
 Industrial - Commercial: No  
 Slab on Grade: No  
 BCT: No  
 Building Slab: Yes  
 Asphalt Used: Yes  
 Concrete Used: Yes  
 Clean Soil 3ft: Yes  
 Clean Soil 10ft: No  
 Alternate Barrier: No

Remediation Applicant Name: Carl Byrd The Chicago Housing Authority  
 Remediation Applicant Company: 60 East Van Buren Street  
 Remediation Applicant Address: Not reported  
 Remediation Applicant City,St,Zip: 60605  
 Illinois EPA: 0316355065  
 Site Name: Madden-Wells-Darrow Redevelopment (Phase I-Area 21)  
 NFR Letter: 2007-10-22  
 NFR Letter Date Recorded: 2007-11-16  
 Comprehensive/Focused: Comprehensive  
 Worker Caution: Yes

MAP FINDINGS  
FOCUS MAP 4

Map ID Site Database(s) EPA ID Number

**MADDEN/WELLS DARROW REDEVELOPMENT (AREA 11) (Continued)**

**S105521108**

Acres: 0.61  
 Land Use: Residential or Industrial/Commercial  
 Ground Water Use Restriction: No  
 Highway Authority Agreement: No  
 Ordinance: Yes  
 Industrial - Commercial: No  
 Slab on Grade: No  
 BCT: No  
 Building Slab: Yes  
 Asphalt Used: Yes  
 Concrete Used: Yes  
 Clean Soil 3ft: Yes  
 Clean Soil 10ft: No  
 Alternate Barrier: No

Remediation Applicant Name: Carl Byrd The Chicago Housing Authority  
 Remediation Applicant Company: 60 East Van Buren Street  
 Remediation Applicant Address: Not reported  
 Remediation Applicant City,St,Zip: 60605  
 Illinois EPA: 0316355065  
 Site Name: Madden-Wells-Darrow Redevelopment (Phase I-Area 19)  
 NFR Letter: 2007-09-25  
 NFR Letter Date Recorded: 2007-10-12  
 Comprehensive/Focused: Comprehensive  
 Worker Caution: Yes

Acres: 0.24  
 Land Use: Residential or Industrial/Commercial  
 Ground Water Use Restriction: No  
 Highway Authority Agreement: No  
 Ordinance: Yes  
 Industrial - Commercial: No  
 Slab on Grade: No  
 BCT: No  
 Building Slab: Yes  
 Asphalt Used: Yes  
 Concrete Used: Yes  
 Clean Soil 3ft: Yes  
 Clean Soil 10ft: No  
 Alternate Barrier: No

Remediation Applicant Name: Carl Byrd The Chicago Housing Authority  
 Remediation Applicant Company: 60 East Van Buren Street  
 Remediation Applicant Address: Not reported  
 Remediation Applicant City,St,Zip: 60605  
 Illinois EPA: 0316355065  
 Site Name: Madden-Wells-Darrow Redevelopment (Phase I-Area17)  
 NFR Letter: 2007-09-26  
 NFR Letter Date Recorded: 2007-10-12  
 Comprehensive/Focused: Comprehensive  
 Worker Caution: No

Acres: 1.56  
 Land Use: Residential or Industrial/Commercial  
 Ground Water Use Restriction: No  
 Highway Authority Agreement: No  
 Ordinance: Yes  
 Industrial - Commercial: No  
 Slab on Grade: No

MAP FINDINGS  
FOCUS MAP 4

Map ID	Site	Database(s)	EPA ID Number
--------	------	-------------	---------------

**MADDEN/WELLS DARROW REDEVELOPMENT (AREA 11) (Continued)**

**S105521108**

BCT: No  
 Building Slab: Yes  
 Asphalt Used: Yes  
 Concrete Used: Yes  
 Clean Soil 3ft: Yes  
 Clean Soil 10ft: No  
 Alternate Barrier: No

Remediation Applicant Name: Carl Byrd Chicago Housing Authority  
 Remediation Applicant Company: 626 West Jackson Boulevard  
 Remediation Applicant Address: Not reported  
 Remediation Applicant City,St,Zip: 60661  
 Illinois EPA: 0316355065  
 Site Name: Madden-Wells-Darrow Redevelopment (Phase I-Areas 4, 5, 6 & 7)  
 NFR Letter: 2006-09-20  
 NFR Letter Date Recorded: 2006-10-18  
 Comprehensive/Focused: Comprehensive  
 Worker Caution: Yes  
 Acres: 1.43  
 Land Use: Residential or Industrial/Commercial  
 Ground Water Use Restriction: No  
 Highway Authority Agreement: No  
 Ordinance: Yes  
 Industrial - Commercial: No  
 Slab on Grade: No  
 BCT: No  
 Building Slab: Yes  
 Asphalt Used: Yes  
 Concrete Used: Yes  
 Clean Soil 3ft: Yes  
 Clean Soil 10ft: No  
 Alternate Barrier: No

Remediation Applicant Name: Carl Byrd Chicago Housing Authority  
 Remediation Applicant Company: 626 West Jackson Boulevard  
 Remediation Applicant Address: Not reported  
 Remediation Applicant City,St,Zip: 60661  
 Illinois EPA: 0316355065  
 Site Name: Madden-Wells-Darrow Redevelopment (Phase I-Areas 8, 9, 10 & 13)  
 NFR Letter: 2006-09-21  
 NFR Letter Date Recorded: 2006-10-18  
 Comprehensive/Focused: Comprehensive  
 Worker Caution: Yes  
 Acres: 1.43  
 Land Use: Residential or Industrial/Commercial  
 Ground Water Use Restriction: No  
 Highway Authority Agreement: No  
 Ordinance: Yes  
 Industrial - Commercial: No  
 Slab on Grade: No  
 BCT: No  
 Building Slab: Yes  
 Asphalt Used: Yes  
 Concrete Used: Yes  
 Clean Soil 3ft: Yes  
 Clean Soil 10ft: No  
 Alternate Barrier: No

MAP FINDINGS  
FOCUS MAP 4

Map ID Site Database(s) EPA ID Number

**MADDEN/WELLS DARROW REDEVELOPMENT (AREA 11) (Continued)**

**S105521108**

IL EPA Id: 0316355065  
 US EPA Id: Not reported  
 Longitude: -87.605738  
 Latitude: 41.825783  
 Contact Name: Kari Saba  
 Contact Address: 60 East Van Buren  
 Contact City,St,Zip: Chicago, IL 60605  
 Contact Phone: (312) 913-7612  
 Date Enrolled: 07/05/2002  
 Point Of Contact: Kristy Carlstrom  
 Consultant Company: Carnow, Conibear & Associates, Ltd.  
 Consultant Address: 600 West Van Buren Street  
 Consultant City,St,Zip: Chicago, IL 60607  
 Consultant Phone: (312) 762-2908  
 Proj Mgr Assigned: Jeff Guy  
 Sec. 4 Letter Date: Not reported  
 Active: Yes  
 No Further Remediation Letter Dt: 10/23/2007  
 Remediation Applicant Co: Chicago Housing Authority  
 Effective: True  
 Remediation Applicant Name: Kimberly Worthington  
 Remediation Applicant Company: City of Chicago  
 Remediation Applicant Address: 30 North LaSalle Street  
 Remediation Applicant City,St,Zip: Chicago, IL  
 Illinois EPA: 0316355065  
 Site Name: Madden/Wells Darrow Redevelopment (Area 11)  
 NFR Letter: 2005-06-23  
 NFR Letter Date Recorded: 2005-07-19  
 Comprehensive/Focused: Comprehensive  
 Worker Caution: No  
 Acres: 0.43  
 Land Use: Residential or Industrial/Commercial  
 Ground Water Use Restriction: No  
 Highway Authority Agreement: No  
 Ordinance: Yes  
 Industrial - Commercial: No  
 Slab on Grade: No  
 BCT: No  
 Building Slab: Yes  
 Asphalt Used: Yes  
 Concrete Used: Yes  
 Clean Soil 3ft: Yes  
 Clean Soil 10ft: No  
 Alternate Barrier: No  
  
 Remediation Applicant Name: Kimberly Worthington  
 Remediation Applicant Company: City of Chicago  
 Remediation Applicant Address: 30 North LaSalle Street  
 Remediation Applicant City,St,Zip: Chicago, IL  
 Illinois EPA: 0316355065  
 Site Name: Madden/Wells Darrow Redevelopment (Area 12)  
 NFR Letter: 2005-06-24  
 NFR Letter Date Recorded: 2005-07-19  
 Comprehensive/Focused: Comprehensive  
 Worker Caution: Yes  
 Acres: 0.7  
 Land Use: Residential or Industrial/Commercial

MAP FINDINGS  
FOCUS MAP 4

Map ID      Site      Database(s)      EPA ID Number

---

**MADDEN/WELLS DARROW REDEVELOPMENT (AREA 11) (Continued)**

**S105521108**

Ground Water Use Restriction: No  
Highway Authority Agreement: No  
Ordinance: Yes  
Industrial - Commercial: No  
Slab on Grade: No  
BCT: No  
Building Slab: Yes  
Asphalt Used: Yes  
Concrete Used: Yes  
Clean Soil 3ft: Yes  
Clean Soil 10ft: No  
Alternate Barrier: No

Remediation Applicant Name: Carl Byrd  
Remediation Applicant Company: Chicago Housing Authority  
Remediation Applicant Address: 626 West Jackson Boulevard  
Remediation Applicant City,St,Zip: Chicago, IL  
Illinois EPA: 0316355065  
Site Name: Madden/Wells/Darrow Redevelopment (Phase 1-Area 33)  
NFR Letter: 2005-11-01  
NFR Letter Date Recorded: 2006-01-30  
Comprehensive/Focused: Comprehensive  
Worker Caution: No  
Acres: 0.34  
Land Use: Residential or Industrial/Commercial  
Ground Water Use Restriction: No  
Highway Authority Agreement: No  
Ordinance: Yes  
Industrial - Commercial: No  
Slab on Grade: No  
BCT: No  
Building Slab: No  
Asphalt Used: No  
Concrete Used: No  
Clean Soil 3ft: No  
Clean Soil 10ft: No  
Alternate Barrier: No

Remediation Applicant Name: Carl Byrd  
Remediation Applicant Company: Chicago Housing Authority  
Remediation Applicant Address: 626 West Jackson Boulevard  
Remediation Applicant City,St,Zip: Chicago, IL  
Illinois EPA: 0316355065  
Site Name: Madden/Wells Darrow Redevelopment (Phase 1-Area 1 & 2)  
NFR Letter: 2006-04-19  
NFR Letter Date Recorded: 2006-06-27  
Comprehensive/Focused: Comprehensive  
Worker Caution: No  
Acres: 0.64  
Land Use: Residential or Industrial/Commercial  
Ground Water Use Restriction: No  
Highway Authority Agreement: No  
Ordinance: Yes  
Industrial - Commercial: No  
Slab on Grade: No  
BCT: No  
Building Slab: Yes

MAP FINDINGS  
FOCUS MAP 4

Map ID Site Database(s) EPA ID Number

**MADDEN/WELLS DARROW REDEVELOPMENT (AREA 11) (Continued)**

**S105521108**

Asphalt Used: Yes  
Concrete Used: Yes  
Clean Soil 3ft: Yes  
Clean Soil 10ft: No  
Alternate Barrier: No

Remediation Applicant Name: Carl Byrd  
Remediation Applicant Company: Chicago Housing Authority  
Remediation Applicant Address: 626 West Jackson Boulevard  
Remediation Applicant City,St,Zip: Chicago, IL  
Illinois EPA: 0316355065  
Site Name: Madden/Wells Darrow Redevelopment (Phase 1-Area 3)  
NFR Letter: 2006-04-20  
NFR Letter Date Recorded: 2006-06-27  
Comprehensive/Focused: Comprehensive  
Worker Caution: No  
Acres: 0.31  
Land Use: Residential or Industrial/Commercial  
Ground Water Use Restriction: No  
Highway Authority Agreement: No  
Ordinance: Yes  
Industrial - Commercial: No  
Slab on Grade: No  
BCT: No  
Building Slab: Yes  
Asphalt Used: Yes  
Concrete Used: Yes  
Clean Soil 3ft: Yes  
Clean Soil 10ft: No  
Alternate Barrier: No

Remediation Applicant Name: Carl Byrd  
Remediation Applicant Company: Chicago Housing Authority  
Remediation Applicant Address: 626 west Jackson Boulevard  
Remediation Applicant City,St,Zip: Chicago, IL  
Illinois EPA: 0316355065  
Site Name: Madden/Wells/Darrow Redevelopment (Phase 1-Area 14)  
NFR Letter: 2006-05-25  
NFR Letter Date Recorded: 2006-06-27  
Comprehensive/Focused: Comprehensive  
Worker Caution: No  
Acres: 0.23  
Land Use: Residential or Industrial/Commercial  
Ground Water Use Restriction: No  
Highway Authority Agreement: No  
Ordinance: Yes  
Industrial - Commercial: No  
Slab on Grade: No  
BCT: No  
Building Slab: Yes  
Asphalt Used: Yes  
Concrete Used: Yes  
Clean Soil 3ft: Yes  
Clean Soil 10ft: No  
Alternate Barrier: No

Remediation Applicant Name: Carl Byrd

MAP FINDINGS  
FOCUS MAP 4

Map ID      Site      Database(s)      EPA ID Number

**MADDEN/WELLS DARROW REDEVELOPMENT (AREA 11) (Continued)**

**S105521108**

Remediation Applicant Company: Chicago Housing Authority  
 Remediation Applicant Address: 626 west Jackson Boulevard  
 Remediation Applicant City,St,Zip: Chicago, IL  
 Illinois EPA: 0316355065  
 Site Name: Madden/Wells/Darrow Redevelopment (Phase 1-Area 30a)  
 NFR Letter: 2006-07-06  
 NFR Letter Date Recorded: 2006-08-11  
 Comprehensive/Focused: Comprehensive  
 Worker Caution: No  
 Acres: 0.22  
 Land Use: Residential or Industrial/Commercial  
 Ground Water Use Restriction: No  
 Highway Authority Agreement: No  
 Ordinance: Yes  
 Industrial - Commercial: No  
 Slab on Grade: No  
 BCT: No  
 Building Slab: Yes  
 Asphalt Used: No  
 Concrete Used: No  
 Clean Soil 3ft: Yes  
 Clean Soil 10ft: No  
 Alternate Barrier: No

Remediation Applicant Name: Carl Byrd  
 Remediation Applicant Company: The Chicago Housing Authority  
 Remediation Applicant Address: 60 East Van Buren Street  
 Remediation Applicant City,St,Zip: Chicago, IL  
 Illinois EPA: 0316355065  
 Site Name: Madden Wells Darrow Redevelopment (Phase 1-Area 18)  
 NFR Letter: 2007-09-13  
 NFR Letter Date Recorded: 2007-09-24  
 Comprehensive/Focused: Comprehensive  
 Worker Caution: No  
 Acres: 0.23  
 Land Use: Residential or Industrial/Commercial  
 Ground Water Use Restriction: No  
 Highway Authority Agreement: No  
 Ordinance: Yes  
 Industrial - Commercial: No  
 Slab on Grade: No  
 BCT: No  
 Building Slab: No  
 Asphalt Used: No  
 Concrete Used: No  
 Clean Soil 3ft: No  
 Clean Soil 10ft: No  
 Alternate Barrier: No

Remediation Applicant Name: Carl Byrd  
 Remediation Applicant Company: The Chicago Housing Authority  
 Remediation Applicant Address: 60 East Van Buren Street  
 Remediation Applicant City,St,Zip: Chicago, IL  
 Illinois EPA: 0316355065  
 Site Name: Madden Wells Darrow Redevelopment (Phase I-Area 15)  
 NFR Letter: 2007-09-14  
 NFR Letter Date Recorded: 2007-09-24

MAP FINDINGS  
FOCUS MAP 4

Map ID      Site      Database(s)      EPA ID Number

---

**MADDEN/WELLS DARROW REDEVELOPMENT (AREA 11) (Continued)**

**S105521108**

Comprehensive/Focused:	Comprehensive
Worker Caution:	No
Acres:	0.26
Land Use:	Residential or Industrial/Commercial
Ground Water Use Restriction:	No
Highway Authority Agreement:	No
Ordinance:	Yes
Industrial - Commercial:	No
Slab on Grade:	No
BCT:	No
Building Slab:	No
Asphalt Used:	No
Concrete Used:	No
Clean Soil 3ft:	No
Clean Soil 10ft:	No
Alternate Barrier:	No
Remediation Applicant Name:	Carl Byrd
Remediation Applicant Company:	The Chicago Housing Authority
Remediation Applicant Address:	60 East Van Buren Street
Remediation Applicant City,St,Zip:	Chicago, IL
Illinois EPA:	0316355065
Site Name:	Madden/Wells Darrow Redevelopment (Phase I-Area 16)
NFR Letter:	2007-09-18
NFR Letter Date Recorded:	2007-09-24
Comprehensive/Focused:	Comprehensive
Worker Caution:	No
Acres:	0.22
Land Use:	Residential or Industrial/Commercial
Ground Water Use Restriction:	No
Highway Authority Agreement:	No
Ordinance:	Yes
Industrial - Commercial:	No
Slab on Grade:	No
BCT:	No
Building Slab:	Yes
Asphalt Used:	Yes
Concrete Used:	Yes
Clean Soil 3ft:	Yes
Clean Soil 10ft:	No
Alternate Barrier:	No
Remediation Applicant Name:	Carl Byrd The Chicago Housing Authority
Remediation Applicant Company:	60 East Van Buren Street
Remediation Applicant Address:	Not reported
Remediation Applicant City,St,Zip:	60605
Illinois EPA:	0316355065
Site Name:	Madden-Wells-Darrow Redevelopment (Phase I-Area 20)
NFR Letter:	2007-10-25
NFR Letter Date Recorded:	2007-11-16
Comprehensive/Focused:	Comprehensive
Worker Caution:	Yes
Acres:	0.61
Land Use:	Residential or Industrial/Commercial
Ground Water Use Restriction:	No
Highway Authority Agreement:	No
Ordinance:	Yes



MAP FINDINGS  
FOCUS MAP 4

Map ID      Site      Database(s)      EPA ID Number

**MADDEN/WELLS DARROW REDEVELOPMENT (AREA 11) (Continued)**

**S105521108**

Industrial - Commercial:      No  
Slab on Grade:      No  
BCT:      No  
Building Slab:      Yes  
Asphalt Used:      Yes  
Concrete Used:      Yes  
Clean Soil 3ft:      Yes  
Clean Soil 10ft:      No  
Alternate Barrier:      No

Remediation Applicant Name:      Carl Byrd The Chicago Housing Authority  
Remediation Applicant Company:      60 East Van Buren Street  
Remediation Applicant Address:      Not reported  
Remediation Applicant City,St,Zip:      60605  
Illinois EPA:      0316355065  
Site Name:      Madden-Wells-Darrow Redevelopment (Phase I-Area 22)  
NFR Letter:      2007-10-23  
NFR Letter Date Recorded:      2007-11-16  
Comprehensive/Focused:      Comprehensive  
Worker Caution:      No  
Acres:      0.53  
Land Use:      Residential or Industrial/Commercial  
Ground Water Use Restriction:      No  
Highway Authority Agreement:      No  
Ordinance:      Yes  
Industrial - Commercial:      No  
Slab on Grade:      No  
BCT:      No  
Building Slab:      Yes  
Asphalt Used:      Yes  
Concrete Used:      Yes  
Clean Soil 3ft:      Yes  
Clean Soil 10ft:      No  
Alternate Barrier:      No

Remediation Applicant Name:      Carl Byrd The Chicago Housing Authority  
Remediation Applicant Company:      60 East Van Buren Street  
Remediation Applicant Address:      Not reported  
Remediation Applicant City,St,Zip:      60605  
Illinois EPA:      0316355065  
Site Name:      Madden-Wells-Darrow Redevelopment (Phase I-Area 21)  
NFR Letter:      2007-10-22  
NFR Letter Date Recorded:      2007-11-16  
Comprehensive/Focused:      Comprehensive  
Worker Caution:      Yes  
Acres:      0.61  
Land Use:      Residential or Industrial/Commercial  
Ground Water Use Restriction:      No  
Highway Authority Agreement:      No  
Ordinance:      Yes  
Industrial - Commercial:      No  
Slab on Grade:      No  
BCT:      No  
Building Slab:      Yes  
Asphalt Used:      Yes  
Concrete Used:      Yes  
Clean Soil 3ft:      Yes

MAP FINDINGS  
FOCUS MAP 4

Map ID Site Database(s) EPA ID Number

**MADDEN/WELLS DARROW REDEVELOPMENT (AREA 11) (Continued)**

**S105521108**

Clean Soil 10ft: No  
Alternate Barrier: No

Remediation Applicant Name: Carl Byrd The Chicago Housing Authority  
Remediation Applicant Company: 60 East Van Buren Street  
Remediation Applicant Address: Not reported  
Remediation Applicant City,St,Zip: 60605  
Illinois EPA: 0316355065  
Site Name: Madden-Wells-Darrow Redevelopment (Phase I-Area 19)  
NFR Letter: 2007-09-25  
NFR Letter Date Recorded: 2007-10-12  
Comprehensive/Focused: Comprehensive  
Worker Caution: Yes  
Acres: 0.24  
Land Use: Residential or Industrial/Commercial  
Ground Water Use Restriction: No  
Highway Authority Agreement: No  
Ordinance: Yes  
Industrial - Commercial: No  
Slab on Grade: No  
BCT: No  
Building Slab: Yes  
Asphalt Used: Yes  
Concrete Used: Yes  
Clean Soil 3ft: Yes  
Clean Soil 10ft: No  
Alternate Barrier: No

Remediation Applicant Name: Carl Byrd The Chicago Housing Authority  
Remediation Applicant Company: 60 East Van Buren Street  
Remediation Applicant Address: Not reported  
Remediation Applicant City,St,Zip: 60605  
Illinois EPA: 0316355065  
Site Name: Madden-Wells-Darrow Redevelopment (Phase I-Area17)  
NFR Letter: 2007-09-26  
NFR Letter Date Recorded: 2007-10-12  
Comprehensive/Focused: Comprehensive  
Worker Caution: No  
Acres: 1.56  
Land Use: Residential or Industrial/Commercial  
Ground Water Use Restriction: No  
Highway Authority Agreement: No  
Ordinance: Yes  
Industrial - Commercial: No  
Slab on Grade: No  
BCT: No  
Building Slab: Yes  
Asphalt Used: Yes  
Concrete Used: Yes  
Clean Soil 3ft: Yes  
Clean Soil 10ft: No  
Alternate Barrier: No

Remediation Applicant Name: Carl Byrd Chicago Housing Authority  
Remediation Applicant Company: 626 West Jackson Boulevard  
Remediation Applicant Address: Not reported  
Remediation Applicant City,St,Zip: 60661

MAP FINDINGS  
FOCUS MAP 4

Map ID      Site      Database(s)      EPA ID Number

**MADDEN/WELLS DARROW REDEVELOPMENT (AREA 11) (Continued)**

**S105521108**

Illinois EPA: 0316355065  
 Site Name: Madden-Wells-Darrow Redevelopment (Phase I-Areas 4, 5, 6 & 7)  
 NFR Letter: 2006-09-20  
 NFR Letter Date Recorded: 2006-10-18  
 Comprehensive/Focused: Comprehensive  
 Worker Caution: Yes  
 Acres: 1.43  
 Land Use: Residential or Industrial/Commercial  
 Ground Water Use Restriction: No  
 Highway Authority Agreement: No  
 Ordinance: Yes  
 Industrial - Commercial: No  
 Slab on Grade: No  
 BCT: No  
 Building Slab: Yes  
 Asphalt Used: Yes  
 Concrete Used: Yes  
 Clean Soil 3ft: Yes  
 Clean Soil 10ft: No  
 Alternate Barrier: No

Remediation Applicant Name: Carl Byrd Chicago Housing Authority  
 Remediation Applicant Company: 626 West Jackson Boulevard  
 Remediation Applicant Address: Not reported  
 Remediation Applicant City,St,Zip: 60661  
 Illinois EPA: 0316355065  
 Site Name: Madden-Wells-Darrow Redevelopment (Phase I-Areas 8, 9, 10 & 13)  
 NFR Letter: 2006-09-21  
 NFR Letter Date Recorded: 2006-10-18  
 Comprehensive/Focused: Comprehensive  
 Worker Caution: Yes  
 Acres: 1.43  
 Land Use: Residential or Industrial/Commercial  
 Ground Water Use Restriction: No  
 Highway Authority Agreement: No  
 Ordinance: Yes  
 Industrial - Commercial: No  
 Slab on Grade: No  
 BCT: No  
 Building Slab: Yes  
 Asphalt Used: Yes  
 Concrete Used: Yes  
 Clean Soil 3ft: Yes  
 Clean Soil 10ft: No  
 Alternate Barrier: No

IL EPA Id: 0316355065  
 US EPA Id: Not reported  
 Longitude: -87.605738  
 Latitude: 41.825783  
 Contact Name: Kari Saba  
 Contact Address: 60 East Van Buren  
 Contact City,St,Zip: Chicago, IL 60605  
 Contact Phone: (312) 913-7612  
 Date Enrolled: 07/05/2002  
 Point Of Contact: John Geiger

MAP FINDINGS  
FOCUS MAP 4

Map ID      Site      Database(s)      EPA ID Number

**MADDEN/WELLS DARROW REDEVELOPMENT (AREA 11) (Continued)**

**S105521108**

Consultant Company: Environmental Design International Inc.  
 Consultant Address: 33 West Monroe  
 Consultant City,St,Zip: Chicago, IL 60603  
 Consultant Phone: (312) 345-1400 Ext. 128  
 Proj Mgr Assigned: Jeff Guy  
 Sec. 4 Letter Date: Not reported  
 Active: Yes  
 No Further Remediation Letter Dt: 10/22/2007  
 Remediation Applicant Co: Chicago Housing Authority  
 Effective: True  
 Remediation Applicant Name: Kimberly Worthington  
 Remediation Applicant Company: City of Chicago  
 Remediation Applicant Address: 30 North LaSalle Street  
 Remediation Applicant City,St,Zip: Chicago, IL  
 Illinois EPA: 0316355065  
 Site Name: Madden/Wells Darrow Redevelopment (Area 11)  
 NFR Letter: 2005-06-23  
 NFR Letter Date Recorded: 2005-07-19  
 Comprehensive/Focused: Comprehensive  
 Worker Caution: No  
 Acres: 0.43  
 Land Use: Residential or Industrial/Commercial  
 Ground Water Use Restriction: No  
 Highway Authority Agreement: No  
 Ordinance: Yes  
 Industrial - Commercial: No  
 Slab on Grade: No  
 BCT: No  
 Building Slab: Yes  
 Asphalt Used: Yes  
 Concrete Used: Yes  
 Clean Soil 3ft: Yes  
 Clean Soil 10ft: No  
 Alternate Barrier: No

Remediation Applicant Name: Kimberly Worthington  
 Remediation Applicant Company: City of Chicago  
 Remediation Applicant Address: 30 North LaSalle Street  
 Remediation Applicant City,St,Zip: Chicago, IL  
 Illinois EPA: 0316355065  
 Site Name: Madden/Wells Darrow Redevelopment (Area 12)  
 NFR Letter: 2005-06-24  
 NFR Letter Date Recorded: 2005-07-19  
 Comprehensive/Focused: Comprehensive  
 Worker Caution: Yes  
 Acres: 0.7  
 Land Use: Residential or Industrial/Commercial  
 Ground Water Use Restriction: No  
 Highway Authority Agreement: No  
 Ordinance: Yes  
 Industrial - Commercial: No  
 Slab on Grade: No  
 BCT: No  
 Building Slab: Yes  
 Asphalt Used: Yes  
 Concrete Used: Yes  
 Clean Soil 3ft: Yes

MAP FINDINGS  
FOCUS MAP 4

Map ID Site Database(s) EPA ID Number

**MADDEN/WELLS DARROW REDEVELOPMENT (AREA 11) (Continued)**

**S105521108**

Clean Soil 10ft: No  
Alternate Barrier: No

Remediation Applicant Name: Carl Byrd  
Remediation Applicant Company: Chicago Housing Authority  
Remediation Applicant Address: 626 West Jackson Boulevard  
Remediation Applicant City,St,Zip: Chicago, IL  
Illinois EPA: 0316355065  
Site Name: Madden/Wells/Darrow Redevelopment (Phase 1-Area 33)  
NFR Letter: 2005-11-01  
NFR Letter Date Recorded: 2006-01-30  
Comprehensive/Focused: Comprehensive  
Worker Caution: No  
Acres: 0.34  
Land Use: Residential or Industrial/Commercial  
Ground Water Use Restriction: No  
Highway Authority Agreement: No  
Ordinance: Yes  
Industrial - Commercial: No  
Slab on Grade: No  
BCT: No  
Building Slab: No  
Asphalt Used: No  
Concrete Used: No  
Clean Soil 3ft: No  
Clean Soil 10ft: No  
Alternate Barrier: No

Remediation Applicant Name: Carl Byrd  
Remediation Applicant Company: Chicago Housing Authority  
Remediation Applicant Address: 626 West Jackson Boulevard  
Remediation Applicant City,St,Zip: Chicago, IL  
Illinois EPA: 0316355065  
Site Name: Madden/Wells Darrow Redevelopment (Phase 1-Area 1 & 2)  
NFR Letter: 2006-04-19  
NFR Letter Date Recorded: 2006-06-27  
Comprehensive/Focused: Comprehensive  
Worker Caution: No  
Acres: 0.64  
Land Use: Residential or Industrial/Commercial  
Ground Water Use Restriction: No  
Highway Authority Agreement: No  
Ordinance: Yes  
Industrial - Commercial: No  
Slab on Grade: No  
BCT: No  
Building Slab: Yes  
Asphalt Used: Yes  
Concrete Used: Yes  
Clean Soil 3ft: Yes  
Clean Soil 10ft: No  
Alternate Barrier: No

Remediation Applicant Name: Carl Byrd  
Remediation Applicant Company: Chicago Housing Authority  
Remediation Applicant Address: 626 West Jackson Boulevard  
Remediation Applicant City,St,Zip: Chicago, IL

MAP FINDINGS  
FOCUS MAP 4

Map ID      Site      Database(s)      EPA ID Number

**MADDEN/WELLS DARROW REDEVELOPMENT (AREA 11) (Continued)**

**S105521108**

Illinois EPA: 0316355065  
 Site Name: Madden/Wells Darrow Redevelopment (Phase 1-Area 3)  
 NFR Letter: 2006-04-20  
 NFR Letter Date Recorded: 2006-06-27  
 Comprehensive/Focused: Comprehensive  
 Worker Caution: No  
 Acres: 0.31  
 Land Use: Residential or Industrial/Commercial  
 Ground Water Use Restriction: No  
 Highway Authority Agreement: No  
 Ordinance: Yes  
 Industrial - Commercial: No  
 Slab on Grade: No  
 BCT: No  
 Building Slab: Yes  
 Asphalt Used: Yes  
 Concrete Used: Yes  
 Clean Soil 3ft: Yes  
 Clean Soil 10ft: No  
 Alternate Barrier: No

Remediation Applicant Name: Carl Byrd  
 Remediation Applicant Company: Chicago Housing Authority  
 Remediation Applicant Address: 626 west Jackson Boulevard  
 Remediation Applicant City,St,Zip: Chicago, IL  
 Illinois EPA: 0316355065  
 Site Name: Madden/Wells/Darrow Redevelopment (Phase 1-Area 14)  
 NFR Letter: 2006-05-25  
 NFR Letter Date Recorded: 2006-06-27  
 Comprehensive/Focused: Comprehensive  
 Worker Caution: No  
 Acres: 0.23  
 Land Use: Residential or Industrial/Commercial  
 Ground Water Use Restriction: No  
 Highway Authority Agreement: No  
 Ordinance: Yes  
 Industrial - Commercial: No  
 Slab on Grade: No  
 BCT: No  
 Building Slab: Yes  
 Asphalt Used: Yes  
 Concrete Used: Yes  
 Clean Soil 3ft: Yes  
 Clean Soil 10ft: No  
 Alternate Barrier: No

Remediation Applicant Name: Carl Byrd  
 Remediation Applicant Company: Chicago Housing Authority  
 Remediation Applicant Address: 626 west Jackson Boulevard  
 Remediation Applicant City,St,Zip: Chicago, IL  
 Illinois EPA: 0316355065  
 Site Name: Madden/Wells/Darrow Redevelopment (Phase 1-Area 30a)  
 NFR Letter: 2006-07-06  
 NFR Letter Date Recorded: 2006-08-11  
 Comprehensive/Focused: Comprehensive  
 Worker Caution: No  
 Acres: 0.22

MAP FINDINGS  
FOCUS MAP 4

Map ID Site Database(s) EPA ID Number

**MADDEN/WELLS DARROW REDEVELOPMENT (AREA 11) (Continued)**

**S105521108**

Land Use: Residential or Industrial/Commercial  
 Ground Water Use Restriction: No  
 Highway Authority Agreement: No  
 Ordinance: Yes  
 Industrial - Commercial: No  
 Slab on Grade: No  
 BCT: No  
 Building Slab: Yes  
 Asphalt Used: No  
 Concrete Used: No  
 Clean Soil 3ft: Yes  
 Clean Soil 10ft: No  
 Alternate Barrier: No

Remediation Applicant Name: Carl Byrd  
 Remediation Applicant Company: The Chicago Housing Authority  
 Remediation Applicant Address: 60 East Van Buren Street  
 Remediation Applicant City,St,Zip: Chicago, IL  
 Illinois EPA: 0316355065  
 Site Name: Madden Wells Darrow Redevelopment (Phase 1-Area 18)  
 NFR Letter: 2007-09-13  
 NFR Letter Date Recorded: 2007-09-24  
 Comprehensive/Focused: Comprehensive  
 Worker Caution: No  
 Acres: 0.23  
 Land Use: Residential or Industrial/Commercial  
 Ground Water Use Restriction: No  
 Highway Authority Agreement: No  
 Ordinance: Yes  
 Industrial - Commercial: No  
 Slab on Grade: No  
 BCT: No  
 Building Slab: No  
 Asphalt Used: No  
 Concrete Used: No  
 Clean Soil 3ft: No  
 Clean Soil 10ft: No  
 Alternate Barrier: No

Remediation Applicant Name: Carl Byrd  
 Remediation Applicant Company: The Chicago Housing Authority  
 Remediation Applicant Address: 60 East Van Buren Street  
 Remediation Applicant City,St,Zip: Chicago, IL  
 Illinois EPA: 0316355065  
 Site Name: Madden Wells Darrow Redevelopment (Phase I-Area 15)  
 NFR Letter: 2007-09-14  
 NFR Letter Date Recorded: 2007-09-24  
 Comprehensive/Focused: Comprehensive  
 Worker Caution: No  
 Acres: 0.26  
 Land Use: Residential or Industrial/Commercial  
 Ground Water Use Restriction: No  
 Highway Authority Agreement: No  
 Ordinance: Yes  
 Industrial - Commercial: No  
 Slab on Grade: No  
 BCT: No

MAP FINDINGS  
FOCUS MAP 4

Map ID	Site	Database(s)	EPA ID Number
--------	------	-------------	---------------

**MADDEN/WELLS DARROW REDEVELOPMENT (AREA 11) (Continued)**

**S105521108**

Building Slab: No  
Asphalt Used: No  
Concrete Used: No  
Clean Soil 3ft: No  
Clean Soil 10ft: No  
Alternate Barrier: No

Remediation Applicant Name: Carl Byrd  
Remediation Applicant Company: The Chicago Housing Authority  
Remediation Applicant Address: 60 East Van Buren Street  
Remediation Applicant City,St,Zip: Chicago, IL  
Illinois EPA: 0316355065  
Site Name: Madden/Wells Darrow Redevelopment (Phase I-Area 16)  
NFR Letter: 2007-09-18  
NFR Letter Date Recorded: 2007-09-24  
Comprehensive/Focused: Comprehensive  
Worker Caution: No  
Acres: 0.22  
Land Use: Residential or Industrial/Commercial  
Ground Water Use Restriction: No  
Highway Authority Agreement: No  
Ordinance: Yes  
Industrial - Commercial: No  
Slab on Grade: No  
BCT: No  
Building Slab: Yes  
Asphalt Used: Yes  
Concrete Used: Yes  
Clean Soil 3ft: Yes  
Clean Soil 10ft: No  
Alternate Barrier: No

Remediation Applicant Name: Carl Byrd The Chicago Housing Authority  
Remediation Applicant Company: 60 East Van Buren Street  
Remediation Applicant Address: Not reported  
Remediation Applicant City,St,Zip: 60605  
Illinois EPA: 0316355065  
Site Name: Madden-Wells-Darrow Redevelopment (Phase I-Area 20)  
NFR Letter: 2007-10-25  
NFR Letter Date Recorded: 2007-11-16  
Comprehensive/Focused: Comprehensive  
Worker Caution: Yes  
Acres: 0.61  
Land Use: Residential or Industrial/Commercial  
Ground Water Use Restriction: No  
Highway Authority Agreement: No  
Ordinance: Yes  
Industrial - Commercial: No  
Slab on Grade: No  
BCT: No  
Building Slab: Yes  
Asphalt Used: Yes  
Concrete Used: Yes  
Clean Soil 3ft: Yes  
Clean Soil 10ft: No  
Alternate Barrier: No



MAP FINDINGS  
FOCUS MAP 4

Map ID Site Database(s) EPA ID Number

**MADDEN/WELLS DARROW REDEVELOPMENT (AREA 11) (Continued)**

**S105521108**

Remediation Applicant Name: Carl Byrd The Chicago Housing Authority  
 Remediation Applicant Company: 60 East Van Buren Street  
 Remediation Applicant Address: Not reported  
 Remediation Applicant City,St,Zip: 60605  
 Illinois EPA: 0316355065  
 Site Name: Madden-Wells-Darrow Redevelopment (Phase I-Area 22)  
 NFR Letter: 2007-10-23  
 NFR Letter Date Recorded: 2007-11-16  
 Comprehensive/Focused: Comprehensive  
 Worker Caution: No  
 Acres: 0.53  
 Land Use: Residential or Industrial/Commercial  
 Ground Water Use Restriction: No  
 Highway Authority Agreement: No  
 Ordinance: Yes  
 Industrial - Commercial: No  
 Slab on Grade: No  
 BCT: No  
 Building Slab: Yes  
 Asphalt Used: Yes  
 Concrete Used: Yes  
 Clean Soil 3ft: Yes  
 Clean Soil 10ft: No  
 Alternate Barrier: No

Remediation Applicant Name: Carl Byrd The Chicago Housing Authority  
 Remediation Applicant Company: 60 East Van Buren Street  
 Remediation Applicant Address: Not reported  
 Remediation Applicant City,St,Zip: 60605  
 Illinois EPA: 0316355065  
 Site Name: Madden-Wells-Darrow Redevelopment (Phase I-Area 21)  
 NFR Letter: 2007-10-22  
 NFR Letter Date Recorded: 2007-11-16  
 Comprehensive/Focused: Comprehensive  
 Worker Caution: Yes  
 Acres: 0.61  
 Land Use: Residential or Industrial/Commercial  
 Ground Water Use Restriction: No  
 Highway Authority Agreement: No  
 Ordinance: Yes  
 Industrial - Commercial: No  
 Slab on Grade: No  
 BCT: No  
 Building Slab: Yes  
 Asphalt Used: Yes  
 Concrete Used: Yes  
 Clean Soil 3ft: Yes  
 Clean Soil 10ft: No  
 Alternate Barrier: No

Remediation Applicant Name: Carl Byrd The Chicago Housing Authority  
 Remediation Applicant Company: 60 East Van Buren Street  
 Remediation Applicant Address: Not reported  
 Remediation Applicant City,St,Zip: 60605  
 Illinois EPA: 0316355065  
 Site Name: Madden-Wells-Darrow Redevelopment (Phase I-Area 19)  
 NFR Letter: 2007-09-25

MAP FINDINGS  
FOCUS MAP 4

Map ID      Site      Database(s)      EPA ID Number

**MADDEN/WELLS DARROW REDEVELOPMENT (AREA 11) (Continued)**

**S105521108**

NFR Letter Date Recorded: 2007-10-12  
 Comprehensive/Focused: Comprehensive  
 Worker Caution: Yes  
 Acres: 0.24  
 Land Use: Residential or Industrial/Commercial  
 Ground Water Use Restriction: No  
 Highway Authority Agreement: No  
 Ordinance: Yes  
 Industrial - Commercial: No  
 Slab on Grade: No  
 BCT: No  
 Building Slab: Yes  
 Asphalt Used: Yes  
 Concrete Used: Yes  
 Clean Soil 3ft: Yes  
 Clean Soil 10ft: No  
 Alternate Barrier: No

Remediation Applicant Name: Carl Byrd The Chicago Housing Authority  
 Remediation Applicant Company: 60 East Van Buren Street  
 Remediation Applicant Address: Not reported  
 Remediation Applicant City,St,Zip: 60605  
 Illinois EPA: 0316355065  
 Site Name: Madden-Wells-Darrow Redevelopment (Phase I-Area17)  
 NFR Letter: 2007-09-26  
 NFR Letter Date Recorded: 2007-10-12  
 Comprehensive/Focused: Comprehensive  
 Worker Caution: No  
 Acres: 1.56  
 Land Use: Residential or Industrial/Commercial  
 Ground Water Use Restriction: No  
 Highway Authority Agreement: No  
 Ordinance: Yes  
 Industrial - Commercial: No  
 Slab on Grade: No  
 BCT: No  
 Building Slab: Yes  
 Asphalt Used: Yes  
 Concrete Used: Yes  
 Clean Soil 3ft: Yes  
 Clean Soil 10ft: No  
 Alternate Barrier: No

Remediation Applicant Name: Carl Byrd Chicago Housing Authority  
 Remediation Applicant Company: 626 West Jackson Boulevard  
 Remediation Applicant Address: Not reported  
 Remediation Applicant City,St,Zip: 60661  
 Illinois EPA: 0316355065  
 Site Name: Madden-Wells-Darrow Redevelopment (Phase I-Areas 4, 5, 6 & 7)  
 NFR Letter: 2006-09-20  
 NFR Letter Date Recorded: 2006-10-18  
 Comprehensive/Focused: Comprehensive  
 Worker Caution: Yes  
 Acres: 1.43  
 Land Use: Residential or Industrial/Commercial  
 Ground Water Use Restriction: No  
 Highway Authority Agreement: No

MAP FINDINGS  
FOCUS MAP 4

Map ID      Site      Database(s)      EPA ID Number

---

**MADDEN/WELLS DARROW REDEVELOPMENT (AREA 11) (Continued)**

**S105521108**

Ordinance:	Yes
Industrial - Commercial:	No
Slab on Grade:	No
BCT:	No
Building Slab:	Yes
Asphalt Used:	Yes
Concrete Used:	Yes
Clean Soil 3ft:	Yes
Clean Soil 10ft:	No
Alternate Barrier:	No
Remediation Applicant Name:	Carl Byrd Chicago Housing Authority
Remediation Applicant Company:	626 West Jackson Boulevard
Remediation Applicant Address:	Not reported
Remediation Applicant City,St,Zip:	60661
Illinois EPA:	0316355065
Site Name:	Madden-Wells-Darrow Redevelopment (Phase I-Areas 8, 9, 10 & 13)
NFR Letter:	2006-09-21
NFR Letter Date Recorded:	2006-10-18
Comprehensive/Focused:	Comprehensive
Worker Caution:	Yes
Acres:	1.43
Land Use:	Residential or Industrial/Commercial
Ground Water Use Restriction:	No
Highway Authority Agreement:	No
Ordinance:	Yes
Industrial - Commercial:	No
Slab on Grade:	No
BCT:	No
Building Slab:	Yes
Asphalt Used:	Yes
Concrete Used:	Yes
Clean Soil 3ft:	Yes
Clean Soil 10ft:	No
Alternate Barrier:	No
IL EPA Id:	0316355065
US EPA Id:	Not reported
Longitude:	-87.605738
Latitude:	41.825783
Contact Name:	Kari Saba
Contact Address:	60 East Van Buren
Contact City,St,Zip:	Chicago, IL 60605
Contact Phone:	(312) 913-7612
Date Enrolled:	07/05/2002
Point Of Contact:	Kristy Carlstrom
Consultant Company:	Carnow, Conibear & Associates, Ltd.
Consultant Address:	600 West Van Buren Street
Consultant City,St,Zip:	Chicago, IL 60607
Consultant Phone:	(312) 762-2908
Proj Mgr Assigned:	Jeff Guy
Sec. 4 Letter Date:	Not reported
Active:	Yes
No Further Remediation Letter Dt:	10/22/2007
Remediation Applicant Co:	Chicago Housing Authority
Effective:	True

MAP FINDINGS  
FOCUS MAP 4

Map ID	Site	Database(s)	EPA ID Number
--------	------	-------------	---------------

**MADDEN/WELLS DARROW REDEVELOPMENT (AREA 11) (Continued)**

**S105521108**

Remediation Applicant Name: Kimberly Worthington  
 Remediation Applicant Company: City of Chicago  
 Remediation Applicant Address: 30 North LaSalle Street  
 Remediation Applicant City,St,Zip: Chicago, IL  
 Illinois EPA: 0316355065  
 Site Name: Madden/Wells Darrow Redevelopment (Area 11)  
 NFR Letter: 2005-06-23  
 NFR Letter Date Recorded: 2005-07-19  
 Comprehensive/Focused: Comprehensive  
 Worker Caution: No  
 Acres: 0.43  
 Land Use: Residential or Industrial/Commercial  
 Ground Water Use Restriction: No  
 Highway Authority Agreement: No  
 Ordinance: Yes  
 Industrial - Commercial: No  
 Slab on Grade: No  
 BCT: No  
 Building Slab: Yes  
 Asphalt Used: Yes  
 Concrete Used: Yes  
 Clean Soil 3ft: Yes  
 Clean Soil 10ft: No  
 Alternate Barrier: No

Remediation Applicant Name: Kimberly Worthington  
 Remediation Applicant Company: City of Chicago  
 Remediation Applicant Address: 30 North LaSalle Street  
 Remediation Applicant City,St,Zip: Chicago, IL  
 Illinois EPA: 0316355065  
 Site Name: Madden/Wells Darrow Redevelopment (Area 12)  
 NFR Letter: 2005-06-24  
 NFR Letter Date Recorded: 2005-07-19  
 Comprehensive/Focused: Comprehensive  
 Worker Caution: Yes  
 Acres: 0.7  
 Land Use: Residential or Industrial/Commercial  
 Ground Water Use Restriction: No  
 Highway Authority Agreement: No  
 Ordinance: Yes  
 Industrial - Commercial: No  
 Slab on Grade: No  
 BCT: No  
 Building Slab: Yes  
 Asphalt Used: Yes  
 Concrete Used: Yes  
 Clean Soil 3ft: Yes  
 Clean Soil 10ft: No  
 Alternate Barrier: No

Remediation Applicant Name: Carl Byrd  
 Remediation Applicant Company: Chicago Housing Authority  
 Remediation Applicant Address: 626 West Jackson Boulevard  
 Remediation Applicant City,St,Zip: Chicago, IL  
 Illinois EPA: 0316355065  
 Site Name: Madden/Wells/Darrow Redevelopment (Phase 1-Area 33)  
 NFR Letter: 2005-11-01

MAP FINDINGS  
FOCUS MAP 4

Map ID      Site      Database(s)      EPA ID Number

---

**MADDEN/WELLS DARROW REDEVELOPMENT (AREA 11) (Continued)**

**S105521108**

NFR Letter Date Recorded: 2006-01-30  
 Comprehensive/Focused: Comprehensive  
 Worker Caution: No  
 Acres: 0.34  
 Land Use: Residential or Industrial/Commercial  
 Ground Water Use Restriction: No  
 Highway Authority Agreement: No  
 Ordinance: Yes  
 Industrial - Commercial: No  
 Slab on Grade: No  
 BCT: No  
 Building Slab: No  
 Asphalt Used: No  
 Concrete Used: No  
 Clean Soil 3ft: No  
 Clean Soil 10ft: No  
 Alternate Barrier: No

Remediation Applicant Name: Carl Byrd  
 Remediation Applicant Company: Chicago Housing Authority  
 Remediation Applicant Address: 626 West Jackson Boulevard  
 Remediation Applicant City,St,Zip: Chicago, IL  
 Illinois EPA: 0316355065  
 Site Name: Madden/Wells Darrow Redevelopment (Phase 1-Area 1 & 2)  
 NFR Letter: 2006-04-19  
 NFR Letter Date Recorded: 2006-06-27  
 Comprehensive/Focused: Comprehensive  
 Worker Caution: No  
 Acres: 0.64  
 Land Use: Residential or Industrial/Commercial  
 Ground Water Use Restriction: No  
 Highway Authority Agreement: No  
 Ordinance: Yes  
 Industrial - Commercial: No  
 Slab on Grade: No  
 BCT: No  
 Building Slab: Yes  
 Asphalt Used: Yes  
 Concrete Used: Yes  
 Clean Soil 3ft: Yes  
 Clean Soil 10ft: No  
 Alternate Barrier: No

Remediation Applicant Name: Carl Byrd  
 Remediation Applicant Company: Chicago Housing Authority  
 Remediation Applicant Address: 626 West Jackson Boulevard  
 Remediation Applicant City,St,Zip: Chicago, IL  
 Illinois EPA: 0316355065  
 Site Name: Madden/Wells Darrow Redevelopment (Phase 1-Area 3)  
 NFR Letter: 2006-04-20  
 NFR Letter Date Recorded: 2006-06-27  
 Comprehensive/Focused: Comprehensive  
 Worker Caution: No  
 Acres: 0.31  
 Land Use: Residential or Industrial/Commercial  
 Ground Water Use Restriction: No  
 Highway Authority Agreement: No

MAP FINDINGS  
FOCUS MAP 4

Map ID	Site	Database(s)	EPA ID Number
--------	------	-------------	---------------

**MADDEN/WELLS DARROW REDEVELOPMENT (AREA 11) (Continued)**

**S105521108**

Ordinance:	Yes
Industrial - Commercial:	No
Slab on Grade:	No
BCT:	No
Building Slab:	Yes
Asphalt Used:	Yes
Concrete Used:	Yes
Clean Soil 3ft:	Yes
Clean Soil 10ft:	No
Alternate Barrier:	No

Remediation Applicant Name:	Carl Byrd
Remediation Applicant Company:	Chicago Housing Authority
Remediation Applicant Address:	626 west Jackson Boulevard
Remediation Applicant City,St,Zip:	Chicago, IL
Illinois EPA:	0316355065
Site Name:	Madden/Wells/Darrow Redevelopment (Phase 1-Area 14)
NFR Letter:	2006-05-25
NFR Letter Date Recorded:	2006-06-27
Comprehensive/Focused:	Comprehensive
Worker Caution:	No
Acres:	0.23
Land Use:	Residential or Industrial/Commercial
Ground Water Use Restriction:	No
Highway Authority Agreement:	No
Ordinance:	Yes
Industrial - Commercial:	No
Slab on Grade:	No
BCT:	No
Building Slab:	Yes
Asphalt Used:	Yes
Concrete Used:	Yes
Clean Soil 3ft:	Yes
Clean Soil 10ft:	No
Alternate Barrier:	No

Remediation Applicant Name:	Carl Byrd
Remediation Applicant Company:	Chicago Housing Authority
Remediation Applicant Address:	626 west Jackson Boulevard
Remediation Applicant City,St,Zip:	Chicago, IL
Illinois EPA:	0316355065
Site Name:	Madden/Wells/Darrow Redevelopment (Phase 1-Area 30a)
NFR Letter:	2006-07-06
NFR Letter Date Recorded:	2006-08-11
Comprehensive/Focused:	Comprehensive
Worker Caution:	No
Acres:	0.22
Land Use:	Residential or Industrial/Commercial
Ground Water Use Restriction:	No
Highway Authority Agreement:	No
Ordinance:	Yes
Industrial - Commercial:	No
Slab on Grade:	No
BCT:	No
Building Slab:	Yes
Asphalt Used:	No
Concrete Used:	No

MAP FINDINGS  
FOCUS MAP 4

Map ID Site Database(s) EPA ID Number

**MADDEN/WELLS DARROW REDEVELOPMENT (AREA 11) (Continued)**

**S105521108**

Clean Soil 3ft: Yes  
Clean Soil 10ft: No  
Alternate Barrier: No

Remediation Applicant Name: Carl Byrd  
Remediation Applicant Company: The Chicago Housing Authority  
Remediation Applicant Address: 60 East Van Buren Street  
Remediation Applicant City,St,Zip: Chicago, IL  
Illinois EPA: 0316355065  
Site Name: Madden Wells Darrow Redevelopment (Phase 1-Area 18)  
NFR Letter: 2007-09-13  
NFR Letter Date Recorded: 2007-09-24  
Comprehensive/Focused: Comprehensive  
Worker Caution: No  
Acres: 0.23  
Land Use: Residential or Industrial/Commercial  
Ground Water Use Restriction: No  
Highway Authority Agreement: No  
Ordinance: Yes  
Industrial - Commercial: No  
Slab on Grade: No  
BCT: No  
Building Slab: No  
Asphalt Used: No  
Concrete Used: No  
Clean Soil 3ft: No  
Clean Soil 10ft: No  
Alternate Barrier: No

Remediation Applicant Name: Carl Byrd  
Remediation Applicant Company: The Chicago Housing Authority  
Remediation Applicant Address: 60 East Van Buren Street  
Remediation Applicant City,St,Zip: Chicago, IL  
Illinois EPA: 0316355065  
Site Name: Madden Wells Darrow Redevelopment (Phase I-Area 15)  
NFR Letter: 2007-09-14  
NFR Letter Date Recorded: 2007-09-24  
Comprehensive/Focused: Comprehensive  
Worker Caution: No  
Acres: 0.26  
Land Use: Residential or Industrial/Commercial  
Ground Water Use Restriction: No  
Highway Authority Agreement: No  
Ordinance: Yes  
Industrial - Commercial: No  
Slab on Grade: No  
BCT: No  
Building Slab: No  
Asphalt Used: No  
Concrete Used: No  
Clean Soil 3ft: No  
Clean Soil 10ft: No  
Alternate Barrier: No

Remediation Applicant Name: Carl Byrd  
Remediation Applicant Company: The Chicago Housing Authority  
Remediation Applicant Address: 60 East Van Buren Street

MAP FINDINGS  
FOCUS MAP 4

Map ID	Site	Database(s)	EPA ID Number
--------	------	-------------	---------------

**MADDEN/WELLS DARROW REDEVELOPMENT (AREA 11) (Continued)**

**S105521108**

Remediation Applicant City,St,Zip: Chicago, IL  
 Illinois EPA: 0316355065  
 Site Name: Madden/Wells Darrow Redevelopment (Phase I-Area 16)  
 NFR Letter: 2007-09-18  
 NFR Letter Date Recorded: 2007-09-24  
 Comprehensive/Focused: Comprehensive  
 Worker Caution: No  
 Acres: 0.22  
 Land Use: Residential or Industrial/Commercial  
 Ground Water Use Restriction: No  
 Highway Authority Agreement: No  
 Ordinance: Yes  
 Industrial - Commercial: No  
 Slab on Grade: No  
 BCT: No  
 Building Slab: Yes  
 Asphalt Used: Yes  
 Concrete Used: Yes  
 Clean Soil 3ft: Yes  
 Clean Soil 10ft: No  
 Alternate Barrier: No

Remediation Applicant Name: Carl Byrd The Chicago Housing Authority  
 Remediation Applicant Company: 60 East Van Buren Street  
 Remediation Applicant Address: Not reported  
 Remediation Applicant City,St,Zip: 60605  
 Illinois EPA: 0316355065  
 Site Name: Madden-Wells-Darrow Redevelopment (Phase I-Area 20)  
 NFR Letter: 2007-10-25  
 NFR Letter Date Recorded: 2007-11-16  
 Comprehensive/Focused: Comprehensive  
 Worker Caution: Yes  
 Acres: 0.61  
 Land Use: Residential or Industrial/Commercial  
 Ground Water Use Restriction: No  
 Highway Authority Agreement: No  
 Ordinance: Yes  
 Industrial - Commercial: No  
 Slab on Grade: No  
 BCT: No  
 Building Slab: Yes  
 Asphalt Used: Yes  
 Concrete Used: Yes  
 Clean Soil 3ft: Yes  
 Clean Soil 10ft: No  
 Alternate Barrier: No

Remediation Applicant Name: Carl Byrd The Chicago Housing Authority  
 Remediation Applicant Company: 60 East Van Buren Street  
 Remediation Applicant Address: Not reported  
 Remediation Applicant City,St,Zip: 60605  
 Illinois EPA: 0316355065  
 Site Name: Madden-Wells-Darrow Redevelopment (Phase I-Area 22)  
 NFR Letter: 2007-10-23  
 NFR Letter Date Recorded: 2007-11-16  
 Comprehensive/Focused: Comprehensive  
 Worker Caution: No



MAP FINDINGS  
FOCUS MAP 4

Map ID	Site	Database(s)	EPA ID Number
--------	------	-------------	---------------

**MADDEN/WELLS DARROW REDEVELOPMENT (AREA 11) (Continued)**

**S105521108**

Acres: 0.53  
 Land Use: Residential or Industrial/Commercial  
 Ground Water Use Restriction: No  
 Highway Authority Agreement: No  
 Ordinance: Yes  
 Industrial - Commercial: No  
 Slab on Grade: No  
 BCT: No  
 Building Slab: Yes  
 Asphalt Used: Yes  
 Concrete Used: Yes  
 Clean Soil 3ft: Yes  
 Clean Soil 10ft: No  
 Alternate Barrier: No

Remediation Applicant Name: Carl Byrd The Chicago Housing Authority  
 Remediation Applicant Company: 60 East Van Buren Street  
 Remediation Applicant Address: Not reported  
 Remediation Applicant City,St,Zip: 60605  
 Illinois EPA: 0316355065  
 Site Name: Madden-Wells-Darrow Redevelopment (Phase I-Area 21)  
 NFR Letter: 2007-10-22  
 NFR Letter Date Recorded: 2007-11-16  
 Comprehensive/Focused: Comprehensive  
 Worker Caution: Yes

Acres: 0.61  
 Land Use: Residential or Industrial/Commercial  
 Ground Water Use Restriction: No  
 Highway Authority Agreement: No  
 Ordinance: Yes  
 Industrial - Commercial: No  
 Slab on Grade: No  
 BCT: No  
 Building Slab: Yes  
 Asphalt Used: Yes  
 Concrete Used: Yes  
 Clean Soil 3ft: Yes  
 Clean Soil 10ft: No  
 Alternate Barrier: No

Remediation Applicant Name: Carl Byrd The Chicago Housing Authority  
 Remediation Applicant Company: 60 East Van Buren Street  
 Remediation Applicant Address: Not reported  
 Remediation Applicant City,St,Zip: 60605  
 Illinois EPA: 0316355065  
 Site Name: Madden-Wells-Darrow Redevelopment (Phase I-Area 19)  
 NFR Letter: 2007-09-25  
 NFR Letter Date Recorded: 2007-10-12  
 Comprehensive/Focused: Comprehensive  
 Worker Caution: Yes

Acres: 0.24  
 Land Use: Residential or Industrial/Commercial  
 Ground Water Use Restriction: No  
 Highway Authority Agreement: No  
 Ordinance: Yes  
 Industrial - Commercial: No  
 Slab on Grade: No

MAP FINDINGS  
FOCUS MAP 4

Map ID Site Database(s) EPA ID Number

**MADDEN/WELLS DARROW REDEVELOPMENT (AREA 11) (Continued)**

**S105521108**

BCT: No  
Building Slab: Yes  
Asphalt Used: Yes  
Concrete Used: Yes  
Clean Soil 3ft: Yes  
Clean Soil 10ft: No  
Alternate Barrier: No

Remediation Applicant Name: Carl Byrd The Chicago Housing Authority  
Remediation Applicant Company: 60 East Van Buren Street  
Remediation Applicant Address: Not reported  
Remediation Applicant City,St,Zip: 60605  
Illinois EPA: 0316355065  
Site Name: Madden-Wells-Darrow Redevelopment (Phase I-Area17)  
NFR Letter: 2007-09-26  
NFR Letter Date Recorded: 2007-10-12  
Comprehensive/Focused: Comprehensive  
Worker Caution: No  
Acres: 1.56  
Land Use: Residential or Industrial/Commercial  
Ground Water Use Restriction: No  
Highway Authority Agreement: No  
Ordinance: Yes  
Industrial - Commercial: No  
Slab on Grade: No  
BCT: No  
Building Slab: Yes  
Asphalt Used: Yes  
Concrete Used: Yes  
Clean Soil 3ft: Yes  
Clean Soil 10ft: No  
Alternate Barrier: No

Remediation Applicant Name: Carl Byrd Chicago Housing Authority  
Remediation Applicant Company: 626 West Jackson Boulevard  
Remediation Applicant Address: Not reported  
Remediation Applicant City,St,Zip: 60661  
Illinois EPA: 0316355065  
Site Name: Madden-Wells-Darrow Redevelopment (Phase I-Areas 4, 5, 6 & 7)  
NFR Letter: 2006-09-20  
NFR Letter Date Recorded: 2006-10-18  
Comprehensive/Focused: Comprehensive  
Worker Caution: Yes  
Acres: 1.43  
Land Use: Residential or Industrial/Commercial  
Ground Water Use Restriction: No  
Highway Authority Agreement: No  
Ordinance: Yes  
Industrial - Commercial: No  
Slab on Grade: No  
BCT: No  
Building Slab: Yes  
Asphalt Used: Yes  
Concrete Used: Yes  
Clean Soil 3ft: Yes  
Clean Soil 10ft: No  
Alternate Barrier: No

MAP FINDINGS  
FOCUS MAP 4

Map ID      Site      Database(s)      EPA ID Number

**MADDEN/WELLS DARROW REDEVELOPMENT (AREA 11) (Continued)**

**S105521108**

Remediation Applicant Name: Carl Byrd Chicago Housing Authority  
 Remediation Applicant Company: 626 West Jackson Boulevard  
 Remediation Applicant Address: Not reported  
 Remediation Applicant City,St,Zip: 60661  
 Illinois EPA: 0316355065  
 Site Name: Madden-Wells-Darrow Redevelopment (Phase I-Areas 8, 9, 10 & 13)  
 NFR Letter: 2006-09-21  
 NFR Letter Date Recorded: 2006-10-18  
 Comprehensive/Focused: Comprehensive  
 Worker Caution: Yes  
 Acres: 1.43  
 Land Use: Residential or Industrial/Commercial  
 Ground Water Use Restriction: No  
 Highway Authority Agreement: No  
 Ordinance: Yes  
 Industrial - Commercial: No  
 Slab on Grade: No  
 BCT: No  
 Building Slab: Yes  
 Asphalt Used: Yes  
 Concrete Used: Yes  
 Clean Soil 3ft: Yes  
 Clean Soil 10ft: No  
 Alternate Barrier: No

IL EPA Id: 0316355065  
 US EPA Id: Not reported  
 Longitude: -87.605738  
 Latitude: 41.825783  
 Contact Name: Kari Saba  
 Contact Address: 60 East Van Buren  
 Contact City,St,Zip: Chicago, IL 60605  
 Contact Phone: (312) 913-7612  
 Date Enrolled: 07/05/2002  
 Point Of Contact: John Geiger  
 Consultant Company: Environmental Design International Inc.  
 Consultant Address: 33 West Monroe  
 Consultant City,St,Zip: Chicago, IL 60603  
 Consultant Phone: (312) 345-1400 Ext. 128  
 Proj Mgr Assigned: Jeff Guy  
 Sec. 4 Letter Date: Not reported  
 Active: Yes  
 No Further Remediation Letter Dt: 09/26/2007  
 Remediation Applicant Co: Chicago Housing Authority  
 Effective: True  
 Remediation Applicant Name: Kimberly Worthington  
 Remediation Applicant Company: City of Chicago  
 Remediation Applicant Address: 30 North LaSalle Street  
 Remediation Applicant City,St,Zip: Chicago, IL  
 Illinois EPA: 0316355065  
 Site Name: Madden/Wells Darrow Redevelopment (Area 11)  
 NFR Letter: 2005-06-23  
 NFR Letter Date Recorded: 2005-07-19  
 Comprehensive/Focused: Comprehensive  
 Worker Caution: No  
 Acres: 0.43

MAP FINDINGS  
FOCUS MAP 4

Map ID      Site      Database(s)      EPA ID Number

**MADDEN/WELLS DARROW REDEVELOPMENT (AREA 11) (Continued)**

**S105521108**

Land Use: Residential or Industrial/Commercial  
 Ground Water Use Restriction: No  
 Highway Authority Agreement: No  
 Ordinance: Yes  
 Industrial - Commercial: No  
 Slab on Grade: No  
 BCT: No  
 Building Slab: Yes  
 Asphalt Used: Yes  
 Concrete Used: Yes  
 Clean Soil 3ft: Yes  
 Clean Soil 10ft: No  
 Alternate Barrier: No

Remediation Applicant Name: Kimberly Worthington  
 Remediation Applicant Company: City of Chicago  
 Remediation Applicant Address: 30 North LaSalle Street  
 Remediation Applicant City,St,Zip: Chicago, IL  
 Illinois EPA: 0316355065  
 Site Name: Madden/Wells Darrow Redevelopment (Area 12)  
 NFR Letter: 2005-06-24  
 NFR Letter Date Recorded: 2005-07-19  
 Comprehensive/Focused: Comprehensive  
 Worker Caution: Yes  
 Acres: 0.7  
 Land Use: Residential or Industrial/Commercial  
 Ground Water Use Restriction: No  
 Highway Authority Agreement: No  
 Ordinance: Yes  
 Industrial - Commercial: No  
 Slab on Grade: No  
 BCT: No  
 Building Slab: Yes  
 Asphalt Used: Yes  
 Concrete Used: Yes  
 Clean Soil 3ft: Yes  
 Clean Soil 10ft: No  
 Alternate Barrier: No

Remediation Applicant Name: Carl Byrd  
 Remediation Applicant Company: Chicago Housing Authority  
 Remediation Applicant Address: 626 West Jackson Boulevard  
 Remediation Applicant City,St,Zip: Chicago, IL  
 Illinois EPA: 0316355065  
 Site Name: Madden/Wells/Darrow Redevelopment (Phase 1-Area 33)  
 NFR Letter: 2005-11-01  
 NFR Letter Date Recorded: 2006-01-30  
 Comprehensive/Focused: Comprehensive  
 Worker Caution: No  
 Acres: 0.34  
 Land Use: Residential or Industrial/Commercial  
 Ground Water Use Restriction: No  
 Highway Authority Agreement: No  
 Ordinance: Yes  
 Industrial - Commercial: No  
 Slab on Grade: No  
 BCT: No

MAP FINDINGS  
FOCUS MAP 4

Map ID      Site      Database(s)      EPA ID Number

---

**MADDEN/WELLS DARROW REDEVELOPMENT (AREA 11) (Continued)**

**S105521108**

Building Slab:                      No  
Asphalt Used:                      No  
Concrete Used:                      No  
Clean Soil 3ft:                      No  
Clean Soil 10ft:                      No  
Alternate Barrier:                      No

Remediation Applicant Name:      Carl Byrd  
Remediation Applicant Company:      Chicago Housing Authority  
Remediation Applicant Address:      626 West Jackson Boulevard  
Remediation Applicant City,St,Zip:      Chicago, IL  
Illinois EPA:                      0316355065  
Site Name:                      Madden/Wells Darrow Redevelopment (Phase 1-Area 1 & 2)  
NFR Letter:                      2006-04-19  
NFR Letter Date Recorded:              2006-06-27  
Comprehensive/Focused:              Comprehensive  
Worker Caution:                      No  
Acres:                      0.64  
Land Use:                      Residential or Industrial/Commercial  
Ground Water Use Restriction:      No  
Highway Authority Agreement:      No  
Ordinance:                      Yes  
Industrial - Commercial:              No  
Slab on Grade:                      No  
BCT:                      No  
Building Slab:                      Yes  
Asphalt Used:                      Yes  
Concrete Used:                      Yes  
Clean Soil 3ft:                      Yes  
Clean Soil 10ft:                      No  
Alternate Barrier:                      No

Remediation Applicant Name:      Carl Byrd  
Remediation Applicant Company:      Chicago Housing Authority  
Remediation Applicant Address:      626 West Jackson Boulevard  
Remediation Applicant City,St,Zip:      Chicago, IL  
Illinois EPA:                      0316355065  
Site Name:                      Madden/Wells Darrow Redevelopment (Phase 1-Area 3)  
NFR Letter:                      2006-04-20  
NFR Letter Date Recorded:              2006-06-27  
Comprehensive/Focused:              Comprehensive  
Worker Caution:                      No  
Acres:                      0.31  
Land Use:                      Residential or Industrial/Commercial  
Ground Water Use Restriction:      No  
Highway Authority Agreement:      No  
Ordinance:                      Yes  
Industrial - Commercial:              No  
Slab on Grade:                      No  
BCT:                      No  
Building Slab:                      Yes  
Asphalt Used:                      Yes  
Concrete Used:                      Yes  
Clean Soil 3ft:                      Yes  
Clean Soil 10ft:                      No  
Alternate Barrier:                      No

MAP FINDINGS  
FOCUS MAP 4

Map ID Site Database(s) EPA ID Number

**MADDEN/WELLS DARROW REDEVELOPMENT (AREA 11) (Continued)**

**S105521108**

Remediation Applicant Name: Carl Byrd  
 Remediation Applicant Company: Chicago Housing Authority  
 Remediation Applicant Address: 626 west Jackson Boulevard  
 Remediation Applicant City,St,Zip: Chicago, IL  
 Illinois EPA: 0316355065  
 Site Name: Madden/Wells/Darrow Redevelopment (Phase 1-Area 14)  
 NFR Letter: 2006-05-25  
 NFR Letter Date Recorded: 2006-06-27  
 Comprehensive/Focused: Comprehensive  
 Worker Caution: No  
 Acres: 0.23  
 Land Use: Residential or Industrial/Commercial  
 Ground Water Use Restriction: No  
 Highway Authority Agreement: No  
 Ordinance: Yes  
 Industrial - Commercial: No  
 Slab on Grade: No  
 BCT: No  
 Building Slab: Yes  
 Asphalt Used: Yes  
 Concrete Used: Yes  
 Clean Soil 3ft: Yes  
 Clean Soil 10ft: No  
 Alternate Barrier: No

Remediation Applicant Name: Carl Byrd  
 Remediation Applicant Company: Chicago Housing Authority  
 Remediation Applicant Address: 626 west Jackson Boulevard  
 Remediation Applicant City,St,Zip: Chicago, IL  
 Illinois EPA: 0316355065  
 Site Name: Madden/Wells/Darrow Redevelopment (Phase 1-Area 30a)  
 NFR Letter: 2006-07-06  
 NFR Letter Date Recorded: 2006-08-11  
 Comprehensive/Focused: Comprehensive  
 Worker Caution: No  
 Acres: 0.22  
 Land Use: Residential or Industrial/Commercial  
 Ground Water Use Restriction: No  
 Highway Authority Agreement: No  
 Ordinance: Yes  
 Industrial - Commercial: No  
 Slab on Grade: No  
 BCT: No  
 Building Slab: Yes  
 Asphalt Used: No  
 Concrete Used: No  
 Clean Soil 3ft: Yes  
 Clean Soil 10ft: No  
 Alternate Barrier: No

Remediation Applicant Name: Carl Byrd  
 Remediation Applicant Company: The Chicago Housing Authority  
 Remediation Applicant Address: 60 East Van Buren Street  
 Remediation Applicant City,St,Zip: Chicago, IL  
 Illinois EPA: 0316355065  
 Site Name: Madden Wells Darrow Redevelopment (Phase 1-Area 18)  
 NFR Letter: 2007-09-13

MAP FINDINGS  
FOCUS MAP 4

Map ID      Site      Database(s)      EPA ID Number

---

**MADDEN/WELLS DARROW REDEVELOPMENT (AREA 11) (Continued)**

**S105521108**

NFR Letter Date Recorded: 2007-09-24  
 Comprehensive/Focused: Comprehensive  
 Worker Caution: No  
 Acres: 0.23  
 Land Use: Residential or Industrial/Commercial  
 Ground Water Use Restriction: No  
 Highway Authority Agreement: No  
 Ordinance: Yes  
 Industrial - Commercial: No  
 Slab on Grade: No  
 BCT: No  
 Building Slab: No  
 Asphalt Used: No  
 Concrete Used: No  
 Clean Soil 3ft: No  
 Clean Soil 10ft: No  
 Alternate Barrier: No

Remediation Applicant Name: Carl Byrd  
 Remediation Applicant Company: The Chicago Housing Authority  
 Remediation Applicant Address: 60 East Van Buren Street  
 Remediation Applicant City,St,Zip: Chicago, IL  
 Illinois EPA: 0316355065  
 Site Name: Madden Wells Darrow Redevelopment (Phase I-Area 15)  
 NFR Letter: 2007-09-14  
 NFR Letter Date Recorded: 2007-09-24  
 Comprehensive/Focused: Comprehensive  
 Worker Caution: No  
 Acres: 0.26  
 Land Use: Residential or Industrial/Commercial  
 Ground Water Use Restriction: No  
 Highway Authority Agreement: No  
 Ordinance: Yes  
 Industrial - Commercial: No  
 Slab on Grade: No  
 BCT: No  
 Building Slab: No  
 Asphalt Used: No  
 Concrete Used: No  
 Clean Soil 3ft: No  
 Clean Soil 10ft: No  
 Alternate Barrier: No

Remediation Applicant Name: Carl Byrd  
 Remediation Applicant Company: The Chicago Housing Authority  
 Remediation Applicant Address: 60 East Van Buren Street  
 Remediation Applicant City,St,Zip: Chicago, IL  
 Illinois EPA: 0316355065  
 Site Name: Madden/Wells Darrow Redevelopment (Phase I-Area 16)  
 NFR Letter: 2007-09-18  
 NFR Letter Date Recorded: 2007-09-24  
 Comprehensive/Focused: Comprehensive  
 Worker Caution: No  
 Acres: 0.22  
 Land Use: Residential or Industrial/Commercial  
 Ground Water Use Restriction: No  
 Highway Authority Agreement: No

MAP FINDINGS  
FOCUS MAP 4

Map ID Site Database(s) EPA ID Number

**MADDEN/WELLS DARROW REDEVELOPMENT (AREA 11) (Continued)**

**S105521108**

Ordinance: Yes  
Industrial - Commercial: No  
Slab on Grade: No  
BCT: No  
Building Slab: Yes  
Asphalt Used: Yes  
Concrete Used: Yes  
Clean Soil 3ft: Yes  
Clean Soil 10ft: No  
Alternate Barrier: No

Remediation Applicant Name: Carl Byrd The Chicago Housing Authority  
Remediation Applicant Company: 60 East Van Buren Street  
Remediation Applicant Address: Not reported  
Remediation Applicant City,St,Zip: 60605  
Illinois EPA: 0316355065  
Site Name: Madden-Wells-Darrow Redevelopment (Phase I-Area 20)  
NFR Letter: 2007-10-25  
NFR Letter Date Recorded: 2007-11-16  
Comprehensive/Focused: Comprehensive  
Worker Caution: Yes  
Acres: 0.61  
Land Use: Residential or Industrial/Commercial  
Ground Water Use Restriction: No  
Highway Authority Agreement: No  
Ordinance: Yes  
Industrial - Commercial: No  
Slab on Grade: No  
BCT: No  
Building Slab: Yes  
Asphalt Used: Yes  
Concrete Used: Yes  
Clean Soil 3ft: Yes  
Clean Soil 10ft: No  
Alternate Barrier: No

Remediation Applicant Name: Carl Byrd The Chicago Housing Authority  
Remediation Applicant Company: 60 East Van Buren Street  
Remediation Applicant Address: Not reported  
Remediation Applicant City,St,Zip: 60605  
Illinois EPA: 0316355065  
Site Name: Madden-Wells-Darrow Redevelopment (Phase I-Area 22)  
NFR Letter: 2007-10-23  
NFR Letter Date Recorded: 2007-11-16  
Comprehensive/Focused: Comprehensive  
Worker Caution: No  
Acres: 0.53  
Land Use: Residential or Industrial/Commercial  
Ground Water Use Restriction: No  
Highway Authority Agreement: No  
Ordinance: Yes  
Industrial - Commercial: No  
Slab on Grade: No  
BCT: No  
Building Slab: Yes  
Asphalt Used: Yes  
Concrete Used: Yes



MAP FINDINGS  
FOCUS MAP 4

Map ID      Site      Database(s)      EPA ID Number

---

**MADDEN/WELLS DARROW REDEVELOPMENT (AREA 11) (Continued)**

**S105521108**

Clean Soil 3ft:                      Yes  
Clean Soil 10ft:                     No  
Alternate Barrier:                    No

Remediation Applicant Name:      Carl Byrd The Chicago Housing Authority  
Remediation Applicant Company:    60 East Van Buren Street  
Remediation Applicant Address:    Not reported  
Remediation Applicant City,St,Zip: 60605  
Illinois EPA:                         0316355065  
Site Name:                             Madden-Wells-Darrow Redevelopment (Phase I-Area 21)  
NFR Letter:                            2007-10-22  
NFR Letter Date Recorded:         2007-11-16  
Comprehensive/Focused:             Comprehensive  
Worker Caution:                     Yes  
Acres:                                 0.61  
Land Use:                              Residential or Industrial/Commercial  
Ground Water Use Restriction:      No  
Highway Authority Agreement:      No  
Ordinance:                            Yes  
Industrial - Commercial:            No  
Slab on Grade:                        No  
BCT:                                    No  
Building Slab:                        Yes  
Asphalt Used:                         Yes  
Concrete Used:                        Yes  
Clean Soil 3ft:                        Yes  
Clean Soil 10ft:                       No  
Alternate Barrier:                     No

Remediation Applicant Name:      Carl Byrd The Chicago Housing Authority  
Remediation Applicant Company:    60 East Van Buren Street  
Remediation Applicant Address:    Not reported  
Remediation Applicant City,St,Zip: 60605  
Illinois EPA:                         0316355065  
Site Name:                             Madden-Wells-Darrow Redevelopment (Phase I-Area 19)  
NFR Letter:                            2007-09-25  
NFR Letter Date Recorded:         2007-10-12  
Comprehensive/Focused:             Comprehensive  
Worker Caution:                     Yes  
Acres:                                 0.24  
Land Use:                              Residential or Industrial/Commercial  
Ground Water Use Restriction:      No  
Highway Authority Agreement:      No  
Ordinance:                            Yes  
Industrial - Commercial:            No  
Slab on Grade:                        No  
BCT:                                    No  
Building Slab:                        Yes  
Asphalt Used:                         Yes  
Concrete Used:                        Yes  
Clean Soil 3ft:                        Yes  
Clean Soil 10ft:                       No  
Alternate Barrier:                     No

Remediation Applicant Name:      Carl Byrd The Chicago Housing Authority  
Remediation Applicant Company:    60 East Van Buren Street  
Remediation Applicant Address:    Not reported

MAP FINDINGS  
FOCUS MAP 4

Map ID Site Database(s) EPA ID Number

**MADDEN/WELLS DARROW REDEVELOPMENT (AREA 11) (Continued)**

**S105521108**

Remediation Applicant City,St,Zip:	60605
Illinois EPA:	0316355065
Site Name:	Madden-Wells-Darrow Redevelopment (Phase I-Area17)
NFR Letter:	2007-09-26
NFR Letter Date Recorded:	2007-10-12
Comprehensive/Focused:	Comprehensive
Worker Caution:	No
Acres:	1.56
Land Use:	Residential or Industrial/Commercial
Ground Water Use Restriction:	No
Highway Authority Agreement:	No
Ordinance:	Yes
Industrial - Commercial:	No
Slab on Grade:	No
BCT:	No
Building Slab:	Yes
Asphalt Used:	Yes
Concrete Used:	Yes
Clean Soil 3ft:	Yes
Clean Soil 10ft:	No
Alternate Barrier:	No
Remediation Applicant Name:	Carl Byrd Chicago Housing Authority
Remediation Applicant Company:	626 West jackson Boulevard
Remediation Applicant Address:	Not reported
Remediation Applicant City,St,Zip:	60661
Illinois EPA:	0316355065
Site Name:	Madden-Wells-Darrow Redevelopment (Phase I-Areas 4, 5, 6 & 7)
NFR Letter:	2006-09-20
NFR Letter Date Recorded:	2006-10-18
Comprehensive/Focused:	Comprehensive
Worker Caution:	Yes
Acres:	1.43
Land Use:	Residential or Industrial/Commercial
Ground Water Use Restriction:	No
Highway Authority Agreement:	No
Ordinance:	Yes
Industrial - Commercial:	No
Slab on Grade:	No
BCT:	No
Building Slab:	Yes
Asphalt Used:	Yes
Concrete Used:	Yes
Clean Soil 3ft:	Yes
Clean Soil 10ft:	No
Alternate Barrier:	No
Remediation Applicant Name:	Carl Byrd Chicago Housing Authority
Remediation Applicant Company:	626 West jackson Boulevard
Remediation Applicant Address:	Not reported
Remediation Applicant City,St,Zip:	60661
Illinois EPA:	0316355065
Site Name:	Madden-Wells-Darrow Redevelopment (Phase I-Areas 8, 9, 10 & 13)
NFR Letter:	2006-09-21
NFR Letter Date Recorded:	2006-10-18
Comprehensive/Focused:	Comprehensive
Worker Caution:	Yes

MAP FINDINGS  
FOCUS MAP 4

Map ID Site Database(s) EPA ID Number

**MADDEN/WELLS DARROW REDEVELOPMENT (AREA 11) (Continued)**

**S105521108**

Acres: 1.43  
 Land Use: Residential or Industrial/Commercial  
 Ground Water Use Restriction: No  
 Highway Authority Agreement: No  
 Ordinance: Yes  
 Industrial - Commercial: No  
 Slab on Grade: No  
 BCT: No  
 Building Slab: Yes  
 Asphalt Used: Yes  
 Concrete Used: Yes  
 Clean Soil 3ft: Yes  
 Clean Soil 10ft: No  
 Alternate Barrier: No

IL EPA Id: 0316355065  
 US EPA Id: Not reported  
 Longitude: -87.605738  
 Latitude: 41.825783  
 Contact Name: Kari Saba  
 Contact Address: 60 East Van Buren  
 Contact City,St,Zip: Chicago, IL 60605  
 Contact Phone: (312) 913-7612  
 Date Enrolled: 07/05/2002  
 Point Of Contact: John Geiger  
 Consultant Company: Environmental Design International Inc.  
 Consultant Address: 33 West Monroe  
 Consultant City,St,Zip: Chicago, IL 60603  
 Consultant Phone: (312) 345-1400 Ext. 128  
 Proj Mgr Assigned: Jeff Guy  
 Sec. 4 Letter Date: Not reported  
 Active: Yes  
 No Further Remediation Letter Dt: 09/18/2007  
 Remediation Applicant Co: Chicago Housing Authority  
 Effective: True  
 Remediation Applicant Name: Kimberly Worthington  
 Remediation Applicant Company: City of Chicago  
 Remediation Applicant Address: 30 North LaSalle Street  
 Remediation Applicant City,St,Zip: Chicago, IL  
 Illinois EPA: 0316355065  
 Site Name: Madden/Wells Darrow Redevelopment (Area 11)  
 NFR Letter: 2005-06-23  
 NFR Letter Date Recorded: 2005-07-19  
 Comprehensive/Focused: Comprehensive  
 Worker Caution: No  
 Acres: 0.43  
 Land Use: Residential or Industrial/Commercial  
 Ground Water Use Restriction: No  
 Highway Authority Agreement: No  
 Ordinance: Yes  
 Industrial - Commercial: No  
 Slab on Grade: No  
 BCT: No  
 Building Slab: Yes  
 Asphalt Used: Yes  
 Concrete Used: Yes

MAP FINDINGS  
FOCUS MAP 4

Map ID	Site	Database(s)	EPA ID Number
--------	------	-------------	---------------

**MADDEN/WELLS DARROW REDEVELOPMENT (AREA 11) (Continued)**

**S105521108**

Clean Soil 3ft: Yes  
Clean Soil 10ft: No  
Alternate Barrier: No

Remediation Applicant Name: Kimberly Worthington  
Remediation Applicant Company: City of Chicago  
Remediation Applicant Address: 30 North LaSalle Street  
Remediation Applicant City,St,Zip: Chicago, IL  
Illinois EPA: 0316355065  
Site Name: Madden/Wells Darrow Redevelopment (Area 12)  
NFR Letter: 2005-06-24  
NFR Letter Date Recorded: 2005-07-19  
Comprehensive/Focused: Comprehensive  
Worker Caution: Yes  
Acres: 0.7  
Land Use: Residential or Industrial/Commercial  
Ground Water Use Restriction: No  
Highway Authority Agreement: No  
Ordinance: Yes  
Industrial - Commercial: No  
Slab on Grade: No  
BCT: No  
Building Slab: Yes  
Asphalt Used: Yes  
Concrete Used: Yes  
Clean Soil 3ft: Yes  
Clean Soil 10ft: No  
Alternate Barrier: No

Remediation Applicant Name: Carl Byrd  
Remediation Applicant Company: Chicago Housing Authority  
Remediation Applicant Address: 626 West Jackson Boulevard  
Remediation Applicant City,St,Zip: Chicago, IL  
Illinois EPA: 0316355065  
Site Name: Madden/Wells/Darrow Redevelopment (Phase 1-Area 33)  
NFR Letter: 2005-11-01  
NFR Letter Date Recorded: 2006-01-30  
Comprehensive/Focused: Comprehensive  
Worker Caution: No  
Acres: 0.34  
Land Use: Residential or Industrial/Commercial  
Ground Water Use Restriction: No  
Highway Authority Agreement: No  
Ordinance: Yes  
Industrial - Commercial: No  
Slab on Grade: No  
BCT: No  
Building Slab: No  
Asphalt Used: No  
Concrete Used: No  
Clean Soil 3ft: No  
Clean Soil 10ft: No  
Alternate Barrier: No

Remediation Applicant Name: Carl Byrd  
Remediation Applicant Company: Chicago Housing Authority  
Remediation Applicant Address: 626 West Jackson Boulevard

MAP FINDINGS  
FOCUS MAP 4

Map ID Site Database(s) EPA ID Number

**MADDEN/WELLS DARROW REDEVELOPMENT (AREA 11) (Continued)**

**S105521108**

Remediation Applicant City,St,Zip: Chicago, IL  
 Illinois EPA: 0316355065  
 Site Name: Madden/Wells Darrow Redevelopment (Phase 1-Area 1 & 2)  
 NFR Letter: 2006-04-19  
 NFR Letter Date Recorded: 2006-06-27  
 Comprehensive/Focused: Comprehensive  
 Worker Caution: No  
 Acres: 0.64  
 Land Use: Residential or Industrial/Commercial  
 Ground Water Use Restriction: No  
 Highway Authority Agreement: No  
 Ordinance: Yes  
 Industrial - Commercial: No  
 Slab on Grade: No  
 BCT: No  
 Building Slab: Yes  
 Asphalt Used: Yes  
 Concrete Used: Yes  
 Clean Soil 3ft: Yes  
 Clean Soil 10ft: No  
 Alternate Barrier: No

Remediation Applicant Name: Carl Byrd  
 Remediation Applicant Company: Chicago Housing Authority  
 Remediation Applicant Address: 626 West Jackson Boulevard  
 Remediation Applicant City,St,Zip: Chicago, IL  
 Illinois EPA: 0316355065  
 Site Name: Madden/Wells Darrow Redevelopment (Phase 1-Area 3)  
 NFR Letter: 2006-04-20  
 NFR Letter Date Recorded: 2006-06-27  
 Comprehensive/Focused: Comprehensive  
 Worker Caution: No  
 Acres: 0.31  
 Land Use: Residential or Industrial/Commercial  
 Ground Water Use Restriction: No  
 Highway Authority Agreement: No  
 Ordinance: Yes  
 Industrial - Commercial: No  
 Slab on Grade: No  
 BCT: No  
 Building Slab: Yes  
 Asphalt Used: Yes  
 Concrete Used: Yes  
 Clean Soil 3ft: Yes  
 Clean Soil 10ft: No  
 Alternate Barrier: No

Remediation Applicant Name: Carl Byrd  
 Remediation Applicant Company: Chicago Housing Authority  
 Remediation Applicant Address: 626 west Jackson Boulevard  
 Remediation Applicant City,St,Zip: Chicago, IL  
 Illinois EPA: 0316355065  
 Site Name: Madden/Wells/Darrow Redevelopment (Phase 1-Area 14)  
 NFR Letter: 2006-05-25  
 NFR Letter Date Recorded: 2006-06-27  
 Comprehensive/Focused: Comprehensive  
 Worker Caution: No

MAP FINDINGS  
FOCUS MAP 4

Map ID      Site      Database(s)      EPA ID Number

---

**MADDEN/WELLS DARROW REDEVELOPMENT (AREA 11) (Continued)**

**S105521108**

Acres:	0.23
Land Use:	Residential or Industrial/Commercial
Ground Water Use Restriction:	No
Highway Authority Agreement:	No
Ordinance:	Yes
Industrial - Commercial:	No
Slab on Grade:	No
BCT:	No
Building Slab:	Yes
Asphalt Used:	Yes
Concrete Used:	Yes
Clean Soil 3ft:	Yes
Clean Soil 10ft:	No
Alternate Barrier:	No
Remediation Applicant Name:	Carl Byrd
Remediation Applicant Company:	Chicago Housing Authority
Remediation Applicant Address:	626 west Jackson Boulevard
Remediation Applicant City,St,Zip:	Chicago, IL
Illinois EPA:	0316355065
Site Name:	Madden/Wells/Darrow Redevelopment (Phase 1-Area 30a)
NFR Letter:	2006-07-06
NFR Letter Date Recorded:	2006-08-11
Comprehensive/Focused:	Comprehensive
Worker Caution:	No
Acres:	0.22
Land Use:	Residential or Industrial/Commercial
Ground Water Use Restriction:	No
Highway Authority Agreement:	No
Ordinance:	Yes
Industrial - Commercial:	No
Slab on Grade:	No
BCT:	No
Building Slab:	Yes
Asphalt Used:	No
Concrete Used:	No
Clean Soil 3ft:	Yes
Clean Soil 10ft:	No
Alternate Barrier:	No
Remediation Applicant Name:	Carl Byrd
Remediation Applicant Company:	The Chicago Housing Authority
Remediation Applicant Address:	60 East Van Buren Street
Remediation Applicant City,St,Zip:	Chicago, IL
Illinois EPA:	0316355065
Site Name:	Madden Wells Darrow Redevelopment (Phase 1-Area 18)
NFR Letter:	2007-09-13
NFR Letter Date Recorded:	2007-09-24
Comprehensive/Focused:	Comprehensive
Worker Caution:	No
Acres:	0.23
Land Use:	Residential or Industrial/Commercial
Ground Water Use Restriction:	No
Highway Authority Agreement:	No
Ordinance:	Yes
Industrial - Commercial:	No
Slab on Grade:	No

MAP FINDINGS  
FOCUS MAP 4

Map ID	Site	Database(s)	EPA ID Number
--------	------	-------------	---------------

**MADDEN/WELLS DARROW REDEVELOPMENT (AREA 11) (Continued)**

**S105521108**

BCT: No  
 Building Slab: No  
 Asphalt Used: No  
 Concrete Used: No  
 Clean Soil 3ft: No  
 Clean Soil 10ft: No  
 Alternate Barrier: No

Remediation Applicant Name: Carl Byrd  
 Remediation Applicant Company: The Chicago Housing Authority  
 Remediation Applicant Address: 60 East Van Buren Street  
 Remediation Applicant City,St,Zip: Chicago, IL  
 Illinois EPA: 0316355065  
 Site Name: Madden Wells Darrow Redevelopment (Phase I-Area 15)  
 NFR Letter: 2007-09-14  
 NFR Letter Date Recorded: 2007-09-24  
 Comprehensive/Focused: Comprehensive  
 Worker Caution: No  
 Acres: 0.26  
 Land Use: Residential or Industrial/Commercial  
 Ground Water Use Restriction: No  
 Highway Authority Agreement: No  
 Ordinance: Yes  
 Industrial - Commercial: No  
 Slab on Grade: No  
 BCT: No  
 Building Slab: No  
 Asphalt Used: No  
 Concrete Used: No  
 Clean Soil 3ft: No  
 Clean Soil 10ft: No  
 Alternate Barrier: No

Remediation Applicant Name: Carl Byrd  
 Remediation Applicant Company: The Chicago Housing Authority  
 Remediation Applicant Address: 60 East Van Buren Street  
 Remediation Applicant City,St,Zip: Chicago, IL  
 Illinois EPA: 0316355065  
 Site Name: Madden/Wells Darrow Redevelopment (Phase I-Area 16)  
 NFR Letter: 2007-09-18  
 NFR Letter Date Recorded: 2007-09-24  
 Comprehensive/Focused: Comprehensive  
 Worker Caution: No  
 Acres: 0.22  
 Land Use: Residential or Industrial/Commercial  
 Ground Water Use Restriction: No  
 Highway Authority Agreement: No  
 Ordinance: Yes  
 Industrial - Commercial: No  
 Slab on Grade: No  
 BCT: No  
 Building Slab: Yes  
 Asphalt Used: Yes  
 Concrete Used: Yes  
 Clean Soil 3ft: Yes  
 Clean Soil 10ft: No  
 Alternate Barrier: No

MAP FINDINGS  
FOCUS MAP 4

Map ID      Site      Database(s)      EPA ID Number

**MADDEN/WELLS DARROW REDEVELOPMENT (AREA 11) (Continued)**

**S105521108**

Remediation Applicant Name: Carl Byrd The Chicago Housing Authority  
 Remediation Applicant Company: 60 East Van Buren Street  
 Remediation Applicant Address: Not reported  
 Remediation Applicant City,St,Zip: 60605  
 Illinois EPA: 0316355065  
 Site Name: Madden-Wells-Darrow Redevelopment (Phase I-Area 20)  
 NFR Letter: 2007-10-25  
 NFR Letter Date Recorded: 2007-11-16  
 Comprehensive/Focused: Comprehensive  
 Worker Caution: Yes  
 Acres: 0.61  
 Land Use: Residential or Industrial/Commercial  
 Ground Water Use Restriction: No  
 Highway Authority Agreement: No  
 Ordinance: Yes  
 Industrial - Commercial: No  
 Slab on Grade: No  
 BCT: No  
 Building Slab: Yes  
 Asphalt Used: Yes  
 Concrete Used: Yes  
 Clean Soil 3ft: Yes  
 Clean Soil 10ft: No  
 Alternate Barrier: No

Remediation Applicant Name: Carl Byrd The Chicago Housing Authority  
 Remediation Applicant Company: 60 East Van Buren Street  
 Remediation Applicant Address: Not reported  
 Remediation Applicant City,St,Zip: 60605  
 Illinois EPA: 0316355065  
 Site Name: Madden-Wells-Darrow Redevelopment (Phase I-Area 22)  
 NFR Letter: 2007-10-23  
 NFR Letter Date Recorded: 2007-11-16  
 Comprehensive/Focused: Comprehensive  
 Worker Caution: No  
 Acres: 0.53  
 Land Use: Residential or Industrial/Commercial  
 Ground Water Use Restriction: No  
 Highway Authority Agreement: No  
 Ordinance: Yes  
 Industrial - Commercial: No  
 Slab on Grade: No  
 BCT: No  
 Building Slab: Yes  
 Asphalt Used: Yes  
 Concrete Used: Yes  
 Clean Soil 3ft: Yes  
 Clean Soil 10ft: No  
 Alternate Barrier: No

Remediation Applicant Name: Carl Byrd The Chicago Housing Authority  
 Remediation Applicant Company: 60 East Van Buren Street  
 Remediation Applicant Address: Not reported  
 Remediation Applicant City,St,Zip: 60605  
 Illinois EPA: 0316355065  
 Site Name: Madden-Wells-Darrow Redevelopment (Phase I-Area 21)  
 NFR Letter: 2007-10-22



MAP FINDINGS  
FOCUS MAP 4

Map ID	Site	Database(s)	EPA ID Number
--------	------	-------------	---------------

**MADDEN/WELLS DARROW REDEVELOPMENT (AREA 11) (Continued)**

**S105521108**

NFR Letter Date Recorded: 2007-11-16  
 Comprehensive/Focused: Comprehensive  
 Worker Caution: Yes  
 Acres: 0.61  
 Land Use: Residential or Industrial/Commercial  
 Ground Water Use Restriction: No  
 Highway Authority Agreement: No  
 Ordinance: Yes  
 Industrial - Commercial: No  
 Slab on Grade: No  
 BCT: No  
 Building Slab: Yes  
 Asphalt Used: Yes  
 Concrete Used: Yes  
 Clean Soil 3ft: Yes  
 Clean Soil 10ft: No  
 Alternate Barrier: No

Remediation Applicant Name: Carl Byrd The Chicago Housing Authority  
 Remediation Applicant Company: 60 East Van Buren Street  
 Remediation Applicant Address: Not reported  
 Remediation Applicant City,St,Zip: 60605  
 Illinois EPA: 0316355065  
 Site Name: Madden-Wells-Darrow Redevelopment (Phase I-Area 19)  
 NFR Letter: 2007-09-25  
 NFR Letter Date Recorded: 2007-10-12  
 Comprehensive/Focused: Comprehensive  
 Worker Caution: Yes  
 Acres: 0.24  
 Land Use: Residential or Industrial/Commercial  
 Ground Water Use Restriction: No  
 Highway Authority Agreement: No  
 Ordinance: Yes  
 Industrial - Commercial: No  
 Slab on Grade: No  
 BCT: No  
 Building Slab: Yes  
 Asphalt Used: Yes  
 Concrete Used: Yes  
 Clean Soil 3ft: Yes  
 Clean Soil 10ft: No  
 Alternate Barrier: No

Remediation Applicant Name: Carl Byrd The Chicago Housing Authority  
 Remediation Applicant Company: 60 East Van Buren Street  
 Remediation Applicant Address: Not reported  
 Remediation Applicant City,St,Zip: 60605  
 Illinois EPA: 0316355065  
 Site Name: Madden-Wells-Darrow Redevelopment (Phase I-Area17)  
 NFR Letter: 2007-09-26  
 NFR Letter Date Recorded: 2007-10-12  
 Comprehensive/Focused: Comprehensive  
 Worker Caution: No  
 Acres: 1.56  
 Land Use: Residential or Industrial/Commercial  
 Ground Water Use Restriction: No  
 Highway Authority Agreement: No

MAP FINDINGS  
 FOCUS MAP 4

Map ID	Site	Database(s)	EPA ID Number
--------	------	-------------	---------------

**MADDEN/WELLS DARROW REDEVELOPMENT (AREA 11) (Continued)**

**S105521108**

Ordinance: Yes  
 Industrial - Commercial: No  
 Slab on Grade: No  
 BCT: No  
 Building Slab: Yes  
 Asphalt Used: Yes  
 Concrete Used: Yes  
 Clean Soil 3ft: Yes  
 Clean Soil 10ft: No  
 Alternate Barrier: No

Remediation Applicant Name: Carl Byrd Chicago Housing Authority  
 Remediation Applicant Company: 626 West Jackson Boulevard  
 Remediation Applicant Address: Not reported  
 Remediation Applicant City,St,Zip: 60661  
 Illinois EPA: 0316355065  
 Site Name: Madden-Wells-Darrow Redevelopment (Phase I-Areas 4, 5, 6 & 7)  
 NFR Letter: 2006-09-20  
 NFR Letter Date Recorded: 2006-10-18  
 Comprehensive/Focused: Comprehensive  
 Worker Caution: Yes  
 Acres: 1.43  
 Land Use: Residential or Industrial/Commercial  
 Ground Water Use Restriction: No  
 Highway Authority Agreement: No  
 Ordinance: Yes  
 Industrial - Commercial: No  
 Slab on Grade: No  
 BCT: No  
 Building Slab: Yes  
 Asphalt Used: Yes  
 Concrete Used: Yes  
 Clean Soil 3ft: Yes  
 Clean Soil 10ft: No  
 Alternate Barrier: No

Remediation Applicant Name: Carl Byrd Chicago Housing Authority  
 Remediation Applicant Company: 626 West Jackson Boulevard  
 Remediation Applicant Address: Not reported  
 Remediation Applicant City,St,Zip: 60661  
 Illinois EPA: 0316355065  
 Site Name: Madden-Wells-Darrow Redevelopment (Phase I-Areas 8, 9, 10 & 13)  
 NFR Letter: 2006-09-21  
 NFR Letter Date Recorded: 2006-10-18  
 Comprehensive/Focused: Comprehensive  
 Worker Caution: Yes  
 Acres: 1.43  
 Land Use: Residential or Industrial/Commercial  
 Ground Water Use Restriction: No  
 Highway Authority Agreement: No  
 Ordinance: Yes  
 Industrial - Commercial: No  
 Slab on Grade: No  
 BCT: No  
 Building Slab: Yes  
 Asphalt Used: Yes  
 Concrete Used: Yes

MAP FINDINGS  
FOCUS MAP 4

Map ID	Site	Database(s)	EPA ID Number
--------	------	-------------	---------------

**MADDEN/WELLS DARROW REDEVELOPMENT (AREA 11) (Continued)**

**S105521108**

Clean Soil 3ft: Yes  
Clean Soil 10ft: No  
Alternate Barrier: No

IL EPA Id: 0316355065  
US EPA Id: Not reported  
Longitude: -87.605738  
Latitude: 41.825783  
Contact Name: Kari Saba  
Contact Address: 60 East Van Buren  
Contact City,St,Zip: Chicago, IL 60605  
Contact Phone: (312) 913-7612  
Date Enrolled: 07/05/2002  
Point Of Contact: Kristy Carlstrom  
Consultant Company: Carnow, Conibear & Associates, Ltd.  
Consultant Address: 600 West Van Buren Street  
Consultant City,St,Zip: Chicago, IL 60607  
Consultant Phone: (312) 762-2908  
Proj Mgr Assigned: Jeff Guy  
Sec. 4 Letter Date: Not reported  
Active: Yes  
No Further Remediation Letter Dt: 09/25/2007  
Remediation Applicant Co: Chicago Housing Authority  
Effective: True  
Remediation Applicant Name: Kimberly Worthington  
Remediation Applicant Company: City of Chicago  
Remediation Applicant Address: 30 North LaSalle Street  
Remediation Applicant City,St,Zip: Chicago, IL  
Illinois EPA: 0316355065  
Site Name: Madden/Wells Darrow Redevelopment (Area 11)  
NFR Letter: 2005-06-23  
NFR Letter Date Recorded: 2005-07-19  
Comprehensive/Focused: Comprehensive  
Worker Caution: No  
Acres: 0.43  
Land Use: Residential or Industrial/Commercial  
Ground Water Use Restriction: No  
Highway Authority Agreement: No  
Ordinance: Yes  
Industrial - Commercial: No  
Slab on Grade: No  
BCT: No  
Building Slab: Yes  
Asphalt Used: Yes  
Concrete Used: Yes  
Clean Soil 3ft: Yes  
Clean Soil 10ft: No  
Alternate Barrier: No

Remediation Applicant Name: Kimberly Worthington  
Remediation Applicant Company: City of Chicago  
Remediation Applicant Address: 30 North LaSalle Street  
Remediation Applicant City,St,Zip: Chicago, IL  
Illinois EPA: 0316355065  
Site Name: Madden/Wells Darrow Redevelopment (Area 12)  
NFR Letter: 2005-06-24

MAP FINDINGS  
FOCUS MAP 4

Map ID      Site      Database(s)      EPA ID Number

**MADDEN/WELLS DARROW REDEVELOPMENT (AREA 11) (Continued)**

**S105521108**

NFR Letter Date Recorded: 2005-07-19  
 Comprehensive/Focused: Comprehensive  
 Worker Caution: Yes  
 Acres: 0.7  
 Land Use: Residential or Industrial/Commercial  
 Ground Water Use Restriction: No  
 Highway Authority Agreement: No  
 Ordinance: Yes  
 Industrial - Commercial: No  
 Slab on Grade: No  
 BCT: No  
 Building Slab: Yes  
 Asphalt Used: Yes  
 Concrete Used: Yes  
 Clean Soil 3ft: Yes  
 Clean Soil 10ft: No  
 Alternate Barrier: No

Remediation Applicant Name: Carl Byrd  
 Remediation Applicant Company: Chicago Housing Authority  
 Remediation Applicant Address: 626 West Jackson Boulevard  
 Remediation Applicant City,St,Zip: Chicago, IL  
 Illinois EPA: 0316355065  
 Site Name: Madden/Wells/Darrow Redevelopment (Phase 1-Area 33)  
 NFR Letter: 2005-11-01  
 NFR Letter Date Recorded: 2006-01-30  
 Comprehensive/Focused: Comprehensive  
 Worker Caution: No  
 Acres: 0.34  
 Land Use: Residential or Industrial/Commercial  
 Ground Water Use Restriction: No  
 Highway Authority Agreement: No  
 Ordinance: Yes  
 Industrial - Commercial: No  
 Slab on Grade: No  
 BCT: No  
 Building Slab: No  
 Asphalt Used: No  
 Concrete Used: No  
 Clean Soil 3ft: No  
 Clean Soil 10ft: No  
 Alternate Barrier: No

Remediation Applicant Name: Carl Byrd  
 Remediation Applicant Company: Chicago Housing Authority  
 Remediation Applicant Address: 626 West Jackson Boulevard  
 Remediation Applicant City,St,Zip: Chicago, IL  
 Illinois EPA: 0316355065  
 Site Name: Madden/Wells Darrow Redevelopment (Phase 1-Area 1 & 2)  
 NFR Letter: 2006-04-19  
 NFR Letter Date Recorded: 2006-06-27  
 Comprehensive/Focused: Comprehensive  
 Worker Caution: No  
 Acres: 0.64  
 Land Use: Residential or Industrial/Commercial  
 Ground Water Use Restriction: No  
 Highway Authority Agreement: No

MAP FINDINGS  
FOCUS MAP 4

Map ID	Site	Database(s)	EPA ID Number
--------	------	-------------	---------------

**MADDEN/WELLS DARROW REDEVELOPMENT (AREA 11) (Continued)**

**S105521108**

Ordinance:	Yes
Industrial - Commercial:	No
Slab on Grade:	No
BCT:	No
Building Slab:	Yes
Asphalt Used:	Yes
Concrete Used:	Yes
Clean Soil 3ft:	Yes
Clean Soil 10ft:	No
Alternate Barrier:	No

Remediation Applicant Name:	Carl Byrd
Remediation Applicant Company:	Chicago Housing Authority
Remediation Applicant Address:	626 West Jackson Boulevard
Remediation Applicant City,St,Zip:	Chicago, IL
Illinois EPA:	0316355065
Site Name:	Madden/Wells Darrow Redevelopment (Phase 1-Area 3)
NFR Letter:	2006-04-20
NFR Letter Date Recorded:	2006-06-27
Comprehensive/Focused:	Comprehensive
Worker Caution:	No
Acres:	0.31
Land Use:	Residential or Industrial/Commercial
Ground Water Use Restriction:	No
Highway Authority Agreement:	No
Ordinance:	Yes
Industrial - Commercial:	No
Slab on Grade:	No
BCT:	No
Building Slab:	Yes
Asphalt Used:	Yes
Concrete Used:	Yes
Clean Soil 3ft:	Yes
Clean Soil 10ft:	No
Alternate Barrier:	No

Remediation Applicant Name:	Carl Byrd
Remediation Applicant Company:	Chicago Housing Authority
Remediation Applicant Address:	626 west Jackson Boulevard
Remediation Applicant City,St,Zip:	Chicago, IL
Illinois EPA:	0316355065
Site Name:	Madden/Wells/Darrow Redevelopment (Phase 1-Area 14)
NFR Letter:	2006-05-25
NFR Letter Date Recorded:	2006-06-27
Comprehensive/Focused:	Comprehensive
Worker Caution:	No
Acres:	0.23
Land Use:	Residential or Industrial/Commercial
Ground Water Use Restriction:	No
Highway Authority Agreement:	No
Ordinance:	Yes
Industrial - Commercial:	No
Slab on Grade:	No
BCT:	No
Building Slab:	Yes
Asphalt Used:	Yes
Concrete Used:	Yes

MAP FINDINGS  
FOCUS MAP 4

Map ID	Site	Database(s)	EPA ID Number
--------	------	-------------	---------------

**MADDEN/WELLS DARROW REDEVELOPMENT (AREA 11) (Continued)**

**S105521108**

Clean Soil 3ft: Yes  
Clean Soil 10ft: No  
Alternate Barrier: No

Remediation Applicant Name: Carl Byrd  
Remediation Applicant Company: Chicago Housing Authority  
Remediation Applicant Address: 626 west Jackson Boulevard  
Remediation Applicant City,St,Zip: Chicago, IL  
Illinois EPA: 0316355065  
Site Name: Madden/Wells/Darrow Redevelopment (Phase 1-Area 30a)  
NFR Letter: 2006-07-06  
NFR Letter Date Recorded: 2006-08-11  
Comprehensive/Focused: Comprehensive  
Worker Caution: No  
Acres: 0.22  
Land Use: Residential or Industrial/Commercial  
Ground Water Use Restriction: No  
Highway Authority Agreement: No  
Ordinance: Yes  
Industrial - Commercial: No  
Slab on Grade: No  
BCT: No  
Building Slab: Yes  
Asphalt Used: No  
Concrete Used: No  
Clean Soil 3ft: Yes  
Clean Soil 10ft: No  
Alternate Barrier: No

Remediation Applicant Name: Carl Byrd  
Remediation Applicant Company: The Chicago Housing Authority  
Remediation Applicant Address: 60 East Van Buren Street  
Remediation Applicant City,St,Zip: Chicago, IL  
Illinois EPA: 0316355065  
Site Name: Madden Wells Darrow Redevelopment (Phase 1-Area 18)  
NFR Letter: 2007-09-13  
NFR Letter Date Recorded: 2007-09-24  
Comprehensive/Focused: Comprehensive  
Worker Caution: No  
Acres: 0.23  
Land Use: Residential or Industrial/Commercial  
Ground Water Use Restriction: No  
Highway Authority Agreement: No  
Ordinance: Yes  
Industrial - Commercial: No  
Slab on Grade: No  
BCT: No  
Building Slab: No  
Asphalt Used: No  
Concrete Used: No  
Clean Soil 3ft: No  
Clean Soil 10ft: No  
Alternate Barrier: No

Remediation Applicant Name: Carl Byrd  
Remediation Applicant Company: The Chicago Housing Authority  
Remediation Applicant Address: 60 East Van Buren Street

MAP FINDINGS  
FOCUS MAP 4

Map ID Site Database(s) EPA ID Number

**MADDEN/WELLS DARROW REDEVELOPMENT (AREA 11) (Continued)**

**S105521108**

Remediation Applicant City,St,Zip: Chicago, IL  
 Illinois EPA: 0316355065  
 Site Name: Madden Wells Darrow Redevelopment (Phase I-Area 15)  
 NFR Letter: 2007-09-14  
 NFR Letter Date Recorded: 2007-09-24  
 Comprehensive/Focused: Comprehensive  
 Worker Caution: No  
 Acres: 0.26  
 Land Use: Residential or Industrial/Commercial  
 Ground Water Use Restriction: No  
 Highway Authority Agreement: No  
 Ordinance: Yes  
 Industrial - Commercial: No  
 Slab on Grade: No  
 BCT: No  
 Building Slab: No  
 Asphalt Used: No  
 Concrete Used: No  
 Clean Soil 3ft: No  
 Clean Soil 10ft: No  
 Alternate Barrier: No

Remediation Applicant Name: Carl Byrd  
 Remediation Applicant Company: The Chicago Housing Authority  
 Remediation Applicant Address: 60 East Van Buren Street  
 Remediation Applicant City,St,Zip: Chicago, IL  
 Illinois EPA: 0316355065  
 Site Name: Madden/Wells Darrow Redevelopment (Phase I-Area 16)  
 NFR Letter: 2007-09-18  
 NFR Letter Date Recorded: 2007-09-24  
 Comprehensive/Focused: Comprehensive  
 Worker Caution: No  
 Acres: 0.22  
 Land Use: Residential or Industrial/Commercial  
 Ground Water Use Restriction: No  
 Highway Authority Agreement: No  
 Ordinance: Yes  
 Industrial - Commercial: No  
 Slab on Grade: No  
 BCT: No  
 Building Slab: Yes  
 Asphalt Used: Yes  
 Concrete Used: Yes  
 Clean Soil 3ft: Yes  
 Clean Soil 10ft: No  
 Alternate Barrier: No

Remediation Applicant Name: Carl Byrd The Chicago Housing Authority  
 Remediation Applicant Company: 60 East Van Buren Street  
 Remediation Applicant Address: Not reported  
 Remediation Applicant City,St,Zip: 60605  
 Illinois EPA: 0316355065  
 Site Name: Madden-Wells-Darrow Redevelopment (Phase I-Area 20)  
 NFR Letter: 2007-10-25  
 NFR Letter Date Recorded: 2007-11-16  
 Comprehensive/Focused: Comprehensive  
 Worker Caution: Yes

MAP FINDINGS  
FOCUS MAP 4

Map ID Site Database(s) EPA ID Number

**MADDEN/WELLS DARROW REDEVELOPMENT (AREA 11) (Continued)**

**S105521108**

Acres: 0.61  
 Land Use: Residential or Industrial/Commercial  
 Ground Water Use Restriction: No  
 Highway Authority Agreement: No  
 Ordinance: Yes  
 Industrial - Commercial: No  
 Slab on Grade: No  
 BCT: No  
 Building Slab: Yes  
 Asphalt Used: Yes  
 Concrete Used: Yes  
 Clean Soil 3ft: Yes  
 Clean Soil 10ft: No  
 Alternate Barrier: No

Remediation Applicant Name: Carl Byrd The Chicago Housing Authority  
 Remediation Applicant Company: 60 East Van Buren Street  
 Remediation Applicant Address: Not reported  
 Remediation Applicant City,St,Zip: 60605  
 Illinois EPA: 0316355065  
 Site Name: Madden-Wells-Darrow Redevelopment (Phase I-Area 22)  
 NFR Letter: 2007-10-23  
 NFR Letter Date Recorded: 2007-11-16  
 Comprehensive/Focused: Comprehensive  
 Worker Caution: No

Acres: 0.53  
 Land Use: Residential or Industrial/Commercial  
 Ground Water Use Restriction: No  
 Highway Authority Agreement: No  
 Ordinance: Yes  
 Industrial - Commercial: No  
 Slab on Grade: No  
 BCT: No  
 Building Slab: Yes  
 Asphalt Used: Yes  
 Concrete Used: Yes  
 Clean Soil 3ft: Yes  
 Clean Soil 10ft: No  
 Alternate Barrier: No

Remediation Applicant Name: Carl Byrd The Chicago Housing Authority  
 Remediation Applicant Company: 60 East Van Buren Street  
 Remediation Applicant Address: Not reported  
 Remediation Applicant City,St,Zip: 60605  
 Illinois EPA: 0316355065  
 Site Name: Madden-Wells-Darrow Redevelopment (Phase I-Area 21)  
 NFR Letter: 2007-10-22  
 NFR Letter Date Recorded: 2007-11-16  
 Comprehensive/Focused: Comprehensive  
 Worker Caution: Yes

Acres: 0.61  
 Land Use: Residential or Industrial/Commercial  
 Ground Water Use Restriction: No  
 Highway Authority Agreement: No  
 Ordinance: Yes  
 Industrial - Commercial: No  
 Slab on Grade: No



MAP FINDINGS  
FOCUS MAP 4

Map ID	Site	Database(s)	EPA ID Number
--------	------	-------------	---------------

**MADDEN/WELLS DARROW REDEVELOPMENT (AREA 11) (Continued)**

**S105521108**

BCT: No  
 Building Slab: Yes  
 Asphalt Used: Yes  
 Concrete Used: Yes  
 Clean Soil 3ft: Yes  
 Clean Soil 10ft: No  
 Alternate Barrier: No

Remediation Applicant Name: Carl Byrd The Chicago Housing Authority  
 Remediation Applicant Company: 60 East Van Buren Street  
 Remediation Applicant Address: Not reported  
 Remediation Applicant City,St,Zip: 60605  
 Illinois EPA: 0316355065  
 Site Name: Madden-Wells-Darrow Redevelopment (Phase I-Area 19)  
 NFR Letter: 2007-09-25  
 NFR Letter Date Recorded: 2007-10-12  
 Comprehensive/Focused: Comprehensive  
 Worker Caution: Yes  
 Acres: 0.24  
 Land Use: Residential or Industrial/Commercial  
 Ground Water Use Restriction: No  
 Highway Authority Agreement: No  
 Ordinance: Yes  
 Industrial - Commercial: No  
 Slab on Grade: No  
 BCT: No  
 Building Slab: Yes  
 Asphalt Used: Yes  
 Concrete Used: Yes  
 Clean Soil 3ft: Yes  
 Clean Soil 10ft: No  
 Alternate Barrier: No

Remediation Applicant Name: Carl Byrd The Chicago Housing Authority  
 Remediation Applicant Company: 60 East Van Buren Street  
 Remediation Applicant Address: Not reported  
 Remediation Applicant City,St,Zip: 60605  
 Illinois EPA: 0316355065  
 Site Name: Madden-Wells-Darrow Redevelopment (Phase I-Area17)  
 NFR Letter: 2007-09-26  
 NFR Letter Date Recorded: 2007-10-12  
 Comprehensive/Focused: Comprehensive  
 Worker Caution: No  
 Acres: 1.56  
 Land Use: Residential or Industrial/Commercial  
 Ground Water Use Restriction: No  
 Highway Authority Agreement: No  
 Ordinance: Yes  
 Industrial - Commercial: No  
 Slab on Grade: No  
 BCT: No  
 Building Slab: Yes  
 Asphalt Used: Yes  
 Concrete Used: Yes  
 Clean Soil 3ft: Yes  
 Clean Soil 10ft: No  
 Alternate Barrier: No

MAP FINDINGS  
FOCUS MAP 4

Map ID      Site      Database(s)      EPA ID Number

**MADDEN/WELLS DARROW REDEVELOPMENT (AREA 11) (Continued)**

**S105521108**

Remediation Applicant Name: Carl Byrd Chicago Housing Authority  
 Remediation Applicant Company: 626 West Jackson Boulevard  
 Remediation Applicant Address: Not reported  
 Remediation Applicant City,St,Zip: 60661  
 Illinois EPA: 0316355065  
 Site Name: Madden-Wells-Darrow Redevelopment (Phase I-Areas 4, 5, 6 & 7)  
 NFR Letter: 2006-09-20  
 NFR Letter Date Recorded: 2006-10-18  
 Comprehensive/Focused: Comprehensive  
 Worker Caution: Yes  
 Acres: 1.43  
 Land Use: Residential or Industrial/Commercial  
 Ground Water Use Restriction: No  
 Highway Authority Agreement: No  
 Ordinance: Yes  
 Industrial - Commercial: No  
 Slab on Grade: No  
 BCT: No  
 Building Slab: Yes  
 Asphalt Used: Yes  
 Concrete Used: Yes  
 Clean Soil 3ft: Yes  
 Clean Soil 10ft: No  
 Alternate Barrier: No

Remediation Applicant Name: Carl Byrd Chicago Housing Authority  
 Remediation Applicant Company: 626 West Jackson Boulevard  
 Remediation Applicant Address: Not reported  
 Remediation Applicant City,St,Zip: 60661  
 Illinois EPA: 0316355065  
 Site Name: Madden-Wells-Darrow Redevelopment (Phase I-Areas 8, 9, 10 & 13)  
 NFR Letter: 2006-09-21  
 NFR Letter Date Recorded: 2006-10-18  
 Comprehensive/Focused: Comprehensive  
 Worker Caution: Yes  
 Acres: 1.43  
 Land Use: Residential or Industrial/Commercial  
 Ground Water Use Restriction: No  
 Highway Authority Agreement: No  
 Ordinance: Yes  
 Industrial - Commercial: No  
 Slab on Grade: No  
 BCT: No  
 Building Slab: Yes  
 Asphalt Used: Yes  
 Concrete Used: Yes  
 Clean Soil 3ft: Yes  
 Clean Soil 10ft: No  
 Alternate Barrier: No

IL EPA Id: 0316355065  
 US EPA Id: Not reported  
 Longitude: -87.605738  
 Latitude: 41.825783  
 Contact Name: Kari Saba  
 Contact Address: 60 East Van Buren

MAP FINDINGS  
FOCUS MAP 4

Map ID Site Database(s) EPA ID Number

**MADDEN/WELLS DARROW REDEVELOPMENT (AREA 11) (Continued)**

**S105521108**

Contact City,St,Zip: Chicago, IL 60605  
 Contact Phone: (312) 913-7612  
 Date Enrolled: 07/05/2002  
 Point Of Contact: Kristy Carlstrom  
 Consultant Company: Carnow, Conibear & Associates, Ltd.  
 Consultant Address: 600 West Van Buren Street  
 Consultant City,St,Zip: Chicago, IL 60607  
 Consultant Phone: (312) 762-2908  
 Proj Mgr Assigned: Jeff Guy  
 Sec. 4 Letter Date: Not reported  
 Active: Yes  
 No Further Remediation Letter Dt: 08/16/2007  
 Remediation Applicant Co: Chicago Housing Authority  
 Effective: False  
 Remediation Applicant Name: Kimberly Worthington  
 Remediation Applicant Company: City of Chicago  
 Remediation Applicant Address: 30 North LaSalle Street  
 Remediation Applicant City,St,Zip: Chicago, IL  
 Illinois EPA: 0316355065  
 Site Name: Madden/Wells Darrow Redevelopment (Area 11)  
 NFR Letter: 2005-06-23  
 NFR Letter Date Recorded: 2005-07-19  
 Comprehensive/Focused: Comprehensive  
 Worker Caution: No  
 Acres: 0.43  
 Land Use: Residential or Industrial/Commercial  
 Ground Water Use Restriction: No  
 Highway Authority Agreement: No  
 Ordinance: Yes  
 Industrial - Commercial: No  
 Slab on Grade: No  
 BCT: No  
 Building Slab: Yes  
 Asphalt Used: Yes  
 Concrete Used: Yes  
 Clean Soil 3ft: Yes  
 Clean Soil 10ft: No  
 Alternate Barrier: No

Remediation Applicant Name: Kimberly Worthington  
 Remediation Applicant Company: City of Chicago  
 Remediation Applicant Address: 30 North LaSalle Street  
 Remediation Applicant City,St,Zip: Chicago, IL  
 Illinois EPA: 0316355065  
 Site Name: Madden/Wells Darrow Redevelopment (Area 12)  
 NFR Letter: 2005-06-24  
 NFR Letter Date Recorded: 2005-07-19  
 Comprehensive/Focused: Comprehensive  
 Worker Caution: Yes  
 Acres: 0.7  
 Land Use: Residential or Industrial/Commercial  
 Ground Water Use Restriction: No  
 Highway Authority Agreement: No  
 Ordinance: Yes  
 Industrial - Commercial: No  
 Slab on Grade: No  
 BCT: No

MAP FINDINGS  
FOCUS MAP 4

Map ID      Site      Database(s)      EPA ID Number

---

**MADDEN/WELLS DARROW REDEVELOPMENT (AREA 11) (Continued)**

**S105521108**

Building Slab:                      Yes  
Asphalt Used:                      Yes  
Concrete Used:                      Yes  
Clean Soil 3ft:                      Yes  
Clean Soil 10ft:                      No  
Alternate Barrier:                      No

Remediation Applicant Name:      Carl Byrd  
Remediation Applicant Company:      Chicago Housing Authority  
Remediation Applicant Address:      626 West Jackson Boulevard  
Remediation Applicant City,St,Zip:      Chicago, IL  
Illinois EPA:                      0316355065  
Site Name:                      Madden/Wells/Darrow Redevelopment (Phase 1-Area 33)  
NFR Letter:                      2005-11-01  
NFR Letter Date Recorded:              2006-01-30  
Comprehensive/Focused:              Comprehensive  
Worker Caution:                      No  
Acres:                      0.34  
Land Use:                      Residential or Industrial/Commercial  
Ground Water Use Restriction:      No  
Highway Authority Agreement:      No  
Ordinance:                      Yes  
Industrial - Commercial:              No  
Slab on Grade:                      No  
BCT:                      No  
Building Slab:                      No  
Asphalt Used:                      No  
Concrete Used:                      No  
Clean Soil 3ft:                      No  
Clean Soil 10ft:                      No  
Alternate Barrier:                      No

Remediation Applicant Name:      Carl Byrd  
Remediation Applicant Company:      Chicago Housing Authority  
Remediation Applicant Address:      626 West Jackson Boulevard  
Remediation Applicant City,St,Zip:      Chicago, IL  
Illinois EPA:                      0316355065  
Site Name:                      Madden/Wells Darrow Redevelopment (Phase 1-Area 1 & 2)  
NFR Letter:                      2006-04-19  
NFR Letter Date Recorded:              2006-06-27  
Comprehensive/Focused:              Comprehensive  
Worker Caution:                      No  
Acres:                      0.64  
Land Use:                      Residential or Industrial/Commercial  
Ground Water Use Restriction:      No  
Highway Authority Agreement:      No  
Ordinance:                      Yes  
Industrial - Commercial:              No  
Slab on Grade:                      No  
BCT:                      No  
Building Slab:                      Yes  
Asphalt Used:                      Yes  
Concrete Used:                      Yes  
Clean Soil 3ft:                      Yes  
Clean Soil 10ft:                      No  
Alternate Barrier:                      No

MAP FINDINGS  
FOCUS MAP 4

Map ID Site Database(s) EPA ID Number

**MADDEN/WELLS DARROW REDEVELOPMENT (AREA 11) (Continued)**

**S105521108**

Remediation Applicant Name: Carl Byrd  
 Remediation Applicant Company: Chicago Housing Authority  
 Remediation Applicant Address: 626 West Jackson Boulevard  
 Remediation Applicant City,St,Zip: Chicago, IL  
 Illinois EPA: 0316355065  
 Site Name: Madden/Wells Darrow Redevelopment (Phase 1-Area 3)  
 NFR Letter: 2006-04-20  
 NFR Letter Date Recorded: 2006-06-27  
 Comprehensive/Focused: Comprehensive  
 Worker Caution: No  
 Acres: 0.31  
 Land Use: Residential or Industrial/Commercial  
 Ground Water Use Restriction: No  
 Highway Authority Agreement: No  
 Ordinance: Yes  
 Industrial - Commercial: No  
 Slab on Grade: No  
 BCT: No  
 Building Slab: Yes  
 Asphalt Used: Yes  
 Concrete Used: Yes  
 Clean Soil 3ft: Yes  
 Clean Soil 10ft: No  
 Alternate Barrier: No

Remediation Applicant Name: Carl Byrd  
 Remediation Applicant Company: Chicago Housing Authority  
 Remediation Applicant Address: 626 west Jackson Boulevard  
 Remediation Applicant City,St,Zip: Chicago, IL  
 Illinois EPA: 0316355065  
 Site Name: Madden/Wells/Darrow Redevelopment (Phase 1-Area 14)  
 NFR Letter: 2006-05-25  
 NFR Letter Date Recorded: 2006-06-27  
 Comprehensive/Focused: Comprehensive  
 Worker Caution: No  
 Acres: 0.23  
 Land Use: Residential or Industrial/Commercial  
 Ground Water Use Restriction: No  
 Highway Authority Agreement: No  
 Ordinance: Yes  
 Industrial - Commercial: No  
 Slab on Grade: No  
 BCT: No  
 Building Slab: Yes  
 Asphalt Used: Yes  
 Concrete Used: Yes  
 Clean Soil 3ft: Yes  
 Clean Soil 10ft: No  
 Alternate Barrier: No

Remediation Applicant Name: Carl Byrd  
 Remediation Applicant Company: Chicago Housing Authority  
 Remediation Applicant Address: 626 west Jackson Boulevard  
 Remediation Applicant City,St,Zip: Chicago, IL  
 Illinois EPA: 0316355065  
 Site Name: Madden/Wells/Darrow Redevelopment (Phase 1-Area 30a)  
 NFR Letter: 2006-07-06

MAP FINDINGS  
FOCUS MAP 4

Map ID      Site      Database(s)      EPA ID Number

---

**MADDEN/WELLS DARROW REDEVELOPMENT (AREA 11) (Continued)**

**S105521108**

NFR Letter Date Recorded: 2006-08-11  
 Comprehensive/Focused: Comprehensive  
 Worker Caution: No  
 Acres: 0.22  
 Land Use: Residential or Industrial/Commercial  
 Ground Water Use Restriction: No  
 Highway Authority Agreement: No  
 Ordinance: Yes  
 Industrial - Commercial: No  
 Slab on Grade: No  
 BCT: No  
 Building Slab: Yes  
 Asphalt Used: No  
 Concrete Used: No  
 Clean Soil 3ft: Yes  
 Clean Soil 10ft: No  
 Alternate Barrier: No

Remediation Applicant Name: Carl Byrd  
 Remediation Applicant Company: The Chicago Housing Authority  
 Remediation Applicant Address: 60 East Van Buren Street  
 Remediation Applicant City,St,Zip: Chicago, IL  
 Illinois EPA: 0316355065  
 Site Name: Madden Wells Darrow Redevelopment (Phase 1-Area 18)  
 NFR Letter: 2007-09-13  
 NFR Letter Date Recorded: 2007-09-24  
 Comprehensive/Focused: Comprehensive  
 Worker Caution: No  
 Acres: 0.23  
 Land Use: Residential or Industrial/Commercial  
 Ground Water Use Restriction: No  
 Highway Authority Agreement: No  
 Ordinance: Yes  
 Industrial - Commercial: No  
 Slab on Grade: No  
 BCT: No  
 Building Slab: No  
 Asphalt Used: No  
 Concrete Used: No  
 Clean Soil 3ft: No  
 Clean Soil 10ft: No  
 Alternate Barrier: No

Remediation Applicant Name: Carl Byrd  
 Remediation Applicant Company: The Chicago Housing Authority  
 Remediation Applicant Address: 60 East Van Buren Street  
 Remediation Applicant City,St,Zip: Chicago, IL  
 Illinois EPA: 0316355065  
 Site Name: Madden Wells Darrow Redevelopment (Phase I-Area 15)  
 NFR Letter: 2007-09-14  
 NFR Letter Date Recorded: 2007-09-24  
 Comprehensive/Focused: Comprehensive  
 Worker Caution: No  
 Acres: 0.26  
 Land Use: Residential or Industrial/Commercial  
 Ground Water Use Restriction: No  
 Highway Authority Agreement: No

MAP FINDINGS  
FOCUS MAP 4

Map ID Site Database(s) EPA ID Number

**MADDEN/WELLS DARROW REDEVELOPMENT (AREA 11) (Continued)**

**S105521108**

Ordinance: Yes  
Industrial - Commercial: No  
Slab on Grade: No  
BCT: No  
Building Slab: No  
Asphalt Used: No  
Concrete Used: No  
Clean Soil 3ft: No  
Clean Soil 10ft: No  
Alternate Barrier: No

Remediation Applicant Name: Carl Byrd  
Remediation Applicant Company: The Chicago Housing Authority  
Remediation Applicant Address: 60 East Van Buren Street  
Remediation Applicant City,St,Zip: Chicago, IL  
Illinois EPA: 0316355065  
Site Name: Madden/Wells Darrow Redevelopment (Phase I-Area 16)  
NFR Letter: 2007-09-18  
NFR Letter Date Recorded: 2007-09-24  
Comprehensive/Focused: Comprehensive  
Worker Caution: No  
Acres: 0.22  
Land Use: Residential or Industrial/Commercial  
Ground Water Use Restriction: No  
Highway Authority Agreement: No  
Ordinance: Yes  
Industrial - Commercial: No  
Slab on Grade: No  
BCT: No  
Building Slab: Yes  
Asphalt Used: Yes  
Concrete Used: Yes  
Clean Soil 3ft: Yes  
Clean Soil 10ft: No  
Alternate Barrier: No

Remediation Applicant Name: Carl Byrd The Chicago Housing Authority  
Remediation Applicant Company: 60 East Van Buren Street  
Remediation Applicant Address: Not reported  
Remediation Applicant City,St,Zip: 60605  
Illinois EPA: 0316355065  
Site Name: Madden-Wells-Darrow Redevelopment (Phase I-Area 20)  
NFR Letter: 2007-10-25  
NFR Letter Date Recorded: 2007-11-16  
Comprehensive/Focused: Comprehensive  
Worker Caution: Yes  
Acres: 0.61  
Land Use: Residential or Industrial/Commercial  
Ground Water Use Restriction: No  
Highway Authority Agreement: No  
Ordinance: Yes  
Industrial - Commercial: No  
Slab on Grade: No  
BCT: No  
Building Slab: Yes  
Asphalt Used: Yes  
Concrete Used: Yes

MAP FINDINGS  
FOCUS MAP 4

Map ID      Site      Database(s)      EPA ID Number

**MADDEN/WELLS DARROW REDEVELOPMENT (AREA 11) (Continued)**

**S105521108**

Clean Soil 3ft:                      Yes  
Clean Soil 10ft:                      No  
Alternate Barrier:                      No

Remediation Applicant Name:      Carl Byrd The Chicago Housing Authority  
Remediation Applicant Company:    60 East Van Buren Street  
Remediation Applicant Address:    Not reported  
Remediation Applicant City,St,Zip: 60605  
Illinois EPA:                          0316355065  
Site Name:                              Madden-Wells-Darrow Redevelopment (Phase I-Area 22)  
NFR Letter:                              2007-10-23  
NFR Letter Date Recorded:          2007-11-16  
Comprehensive/Focused:              Comprehensive  
Worker Caution:                      No  
Acres:                                      0.53  
Land Use:                                  Residential or Industrial/Commercial  
Ground Water Use Restriction:      No  
Highway Authority Agreement:      No  
Ordinance:                              Yes  
Industrial - Commercial:              No  
Slab on Grade:                          No  
BCT:                                        No  
Building Slab:                          Yes  
Asphalt Used:                          Yes  
Concrete Used:                          Yes  
Clean Soil 3ft:                          Yes  
Clean Soil 10ft:                          No  
Alternate Barrier:                      No

Remediation Applicant Name:      Carl Byrd The Chicago Housing Authority  
Remediation Applicant Company:    60 East Van Buren Street  
Remediation Applicant Address:    Not reported  
Remediation Applicant City,St,Zip: 60605  
Illinois EPA:                          0316355065  
Site Name:                              Madden-Wells-Darrow Redevelopment (Phase I-Area 21)  
NFR Letter:                              2007-10-22  
NFR Letter Date Recorded:          2007-11-16  
Comprehensive/Focused:              Comprehensive  
Worker Caution:                      Yes  
Acres:                                      0.61  
Land Use:                                  Residential or Industrial/Commercial  
Ground Water Use Restriction:      No  
Highway Authority Agreement:      No  
Ordinance:                              Yes  
Industrial - Commercial:              No  
Slab on Grade:                          No  
BCT:                                        No  
Building Slab:                          Yes  
Asphalt Used:                          Yes  
Concrete Used:                          Yes  
Clean Soil 3ft:                          Yes  
Clean Soil 10ft:                          No  
Alternate Barrier:                      No

Remediation Applicant Name:      Carl Byrd The Chicago Housing Authority  
Remediation Applicant Company:    60 East Van Buren Street  
Remediation Applicant Address:    Not reported



MAP FINDINGS  
FOCUS MAP 4

Map ID Site Database(s) EPA ID Number

**MADDEN/WELLS DARROW REDEVELOPMENT (AREA 11) (Continued)**

**S105521108**

Remediation Applicant City,St,Zip: 60605  
 Illinois EPA: 0316355065  
 Site Name: Madden-Wells-Darrow Redevelopment (Phase I-Area 19)  
 NFR Letter: 2007-09-25  
 NFR Letter Date Recorded: 2007-10-12  
 Comprehensive/Focused: Comprehensive  
 Worker Caution: Yes  
 Acres: 0.24  
 Land Use: Residential or Industrial/Commercial  
 Ground Water Use Restriction: No  
 Highway Authority Agreement: No  
 Ordinance: Yes  
 Industrial - Commercial: No  
 Slab on Grade: No  
 BCT: No  
 Building Slab: Yes  
 Asphalt Used: Yes  
 Concrete Used: Yes  
 Clean Soil 3ft: Yes  
 Clean Soil 10ft: No  
 Alternate Barrier: No

Remediation Applicant Name: Carl Byrd The Chicago Housing Authority  
 Remediation Applicant Company: 60 East Van Buren Street  
 Remediation Applicant Address: Not reported  
 Remediation Applicant City,St,Zip: 60605  
 Illinois EPA: 0316355065  
 Site Name: Madden-Wells-Darrow Redevelopment (Phase I-Area17)  
 NFR Letter: 2007-09-26  
 NFR Letter Date Recorded: 2007-10-12  
 Comprehensive/Focused: Comprehensive  
 Worker Caution: No  
 Acres: 1.56  
 Land Use: Residential or Industrial/Commercial  
 Ground Water Use Restriction: No  
 Highway Authority Agreement: No  
 Ordinance: Yes  
 Industrial - Commercial: No  
 Slab on Grade: No  
 BCT: No  
 Building Slab: Yes  
 Asphalt Used: Yes  
 Concrete Used: Yes  
 Clean Soil 3ft: Yes  
 Clean Soil 10ft: No  
 Alternate Barrier: No

Remediation Applicant Name: Carl Byrd Chicago Housing Authority  
 Remediation Applicant Company: 626 West Jackson Boulevard  
 Remediation Applicant Address: Not reported  
 Remediation Applicant City,St,Zip: 60661  
 Illinois EPA: 0316355065  
 Site Name: Madden-Wells-Darrow Redevelopment (Phase I-Areas 4, 5, 6 & 7)  
 NFR Letter: 2006-09-20  
 NFR Letter Date Recorded: 2006-10-18  
 Comprehensive/Focused: Comprehensive  
 Worker Caution: Yes

MAP FINDINGS  
FOCUS MAP 4

Map ID Site Database(s) EPA ID Number

**MADDEN/WELLS DARROW REDEVELOPMENT (AREA 11) (Continued)**

**S105521108**

Acres: 1.43  
 Land Use: Residential or Industrial/Commercial  
 Ground Water Use Restriction: No  
 Highway Authority Agreement: No  
 Ordinance: Yes  
 Industrial - Commercial: No  
 Slab on Grade: No  
 BCT: No  
 Building Slab: Yes  
 Asphalt Used: Yes  
 Concrete Used: Yes  
 Clean Soil 3ft: Yes  
 Clean Soil 10ft: No  
 Alternate Barrier: No

Remediation Applicant Name: Carl Byrd Chicago Housing Authority  
 Remediation Applicant Company: 626 West Jackson Boulevard  
 Remediation Applicant Address: Not reported  
 Remediation Applicant City,St,Zip: 60661  
 Illinois EPA: 0316355065  
 Site Name: Madden-Wells-Darrow Redevelopment (Phase I-Areas 8, 9, 10 & 13)  
 NFR Letter: 2006-09-21  
 NFR Letter Date Recorded: 2006-10-18  
 Comprehensive/Focused: Comprehensive  
 Worker Caution: Yes  
 Acres: 1.43  
 Land Use: Residential or Industrial/Commercial  
 Ground Water Use Restriction: No  
 Highway Authority Agreement: No  
 Ordinance: Yes  
 Industrial - Commercial: No  
 Slab on Grade: No  
 BCT: No  
 Building Slab: Yes  
 Asphalt Used: Yes  
 Concrete Used: Yes  
 Clean Soil 3ft: Yes  
 Clean Soil 10ft: No  
 Alternate Barrier: No

IL EPA Id: 0316355065  
 US EPA Id: Not reported  
 Longitude: -87.605738  
 Latitude: 41.825783  
 Contact Name: John Gerut  
 Contact Address: 60 East Van Buren Street  
 Contact City,St,Zip: Chicago, IL 60605  
 Contact Phone: (312) 913-7580  
 Date Enrolled: 07/05/2002  
 Point Of Contact: John Geiger  
 Consultant Company: Environmental Design International Inc.  
 Consultant Address: 33 West Monroe  
 Consultant City,St,Zip: Chicago, IL 60603  
 Consultant Phone: (312) 345-1400 Ext. 128  
 Proj Mgr Assigned: Jeff Guy  
 Sec. 4 Letter Date: Not reported

MAP FINDINGS  
FOCUS MAP 4

Map ID Site Database(s) EPA ID Number

**MADDEN/WELLS DARROW REDEVELOPMENT (AREA 11) (Continued)**

**S105521108**

Active: Yes  
 No Further Remediation Letter Dt: 05/25/2006  
 Remediation Applicant Co: Chicago Housing Authority  
 Effective: True  
 Remediation Applicant Name: Kimberly Worthington  
 Remediation Applicant Company: City of Chicago  
 Remediation Applicant Address: 30 North LaSalle Street  
 Remediation Applicant City,St,Zip: Chicago, IL  
 Illinois EPA: 0316355065  
 Site Name: Madden/Wells Darrow Redevelopment (Area 11)  
 NFR Letter: 2005-06-23  
 NFR Letter Date Recorded: 2005-07-19  
 Comprehensive/Focused: Comprehensive  
 Worker Caution: No  
 Acres: 0.43  
 Land Use: Residential or Industrial/Commercial  
 Ground Water Use Restriction: No  
 Highway Authority Agreement: No  
 Ordinance: Yes  
 Industrial - Commercial: No  
 Slab on Grade: No  
 BCT: No  
 Building Slab: Yes  
 Asphalt Used: Yes  
 Concrete Used: Yes  
 Clean Soil 3ft: Yes  
 Clean Soil 10ft: No  
 Alternate Barrier: No

Remediation Applicant Name: Kimberly Worthington  
 Remediation Applicant Company: City of Chicago  
 Remediation Applicant Address: 30 North LaSalle Street  
 Remediation Applicant City,St,Zip: Chicago, IL  
 Illinois EPA: 0316355065  
 Site Name: Madden/Wells Darrow Redevelopment (Area 12)  
 NFR Letter: 2005-06-24  
 NFR Letter Date Recorded: 2005-07-19  
 Comprehensive/Focused: Comprehensive  
 Worker Caution: Yes  
 Acres: 0.7  
 Land Use: Residential or Industrial/Commercial  
 Ground Water Use Restriction: No  
 Highway Authority Agreement: No  
 Ordinance: Yes  
 Industrial - Commercial: No  
 Slab on Grade: No  
 BCT: No  
 Building Slab: Yes  
 Asphalt Used: Yes  
 Concrete Used: Yes  
 Clean Soil 3ft: Yes  
 Clean Soil 10ft: No  
 Alternate Barrier: No

Remediation Applicant Name: Carl Byrd  
 Remediation Applicant Company: Chicago Housing Authority  
 Remediation Applicant Address: 626 West Jackson Boulevard

MAP FINDINGS  
FOCUS MAP 4

Map ID      Site      Database(s)      EPA ID Number

---

**MADDEN/WELLS DARROW REDEVELOPMENT (AREA 11) (Continued)**

**S105521108**

Remediation Applicant City,St,Zip: Chicago, IL  
 Illinois EPA: 0316355065  
 Site Name: Madden/Wells/Darrow Redevelopment (Phase 1-Area 33)  
 NFR Letter: 2005-11-01  
 NFR Letter Date Recorded: 2006-01-30  
 Comprehensive/Focused: Comprehensive  
 Worker Caution: No  
 Acres: 0.34  
 Land Use: Residential or Industrial/Commercial  
 Ground Water Use Restriction: No  
 Highway Authority Agreement: No  
 Ordinance: Yes  
 Industrial - Commercial: No  
 Slab on Grade: No  
 BCT: No  
 Building Slab: No  
 Asphalt Used: No  
 Concrete Used: No  
 Clean Soil 3ft: No  
 Clean Soil 10ft: No  
 Alternate Barrier: No

Remediation Applicant Name: Carl Byrd  
 Remediation Applicant Company: Chicago Housing Authority  
 Remediation Applicant Address: 626 West Jackson Boulevard  
 Remediation Applicant City,St,Zip: Chicago, IL  
 Illinois EPA: 0316355065  
 Site Name: Madden/Wells Darrow Redevelopment (Phase 1-Area 1 & 2)  
 NFR Letter: 2006-04-19  
 NFR Letter Date Recorded: 2006-06-27  
 Comprehensive/Focused: Comprehensive  
 Worker Caution: No  
 Acres: 0.64  
 Land Use: Residential or Industrial/Commercial  
 Ground Water Use Restriction: No  
 Highway Authority Agreement: No  
 Ordinance: Yes  
 Industrial - Commercial: No  
 Slab on Grade: No  
 BCT: No  
 Building Slab: Yes  
 Asphalt Used: Yes  
 Concrete Used: Yes  
 Clean Soil 3ft: Yes  
 Clean Soil 10ft: No  
 Alternate Barrier: No

Remediation Applicant Name: Carl Byrd  
 Remediation Applicant Company: Chicago Housing Authority  
 Remediation Applicant Address: 626 West Jackson Boulevard  
 Remediation Applicant City,St,Zip: Chicago, IL  
 Illinois EPA: 0316355065  
 Site Name: Madden/Wells Darrow Redevelopment (Phase 1-Area 3)  
 NFR Letter: 2006-04-20  
 NFR Letter Date Recorded: 2006-06-27  
 Comprehensive/Focused: Comprehensive  
 Worker Caution: No

MAP FINDINGS  
FOCUS MAP 4

Map ID Site Database(s) EPA ID Number

**MADDEN/WELLS DARROW REDEVELOPMENT (AREA 11) (Continued)**

**S105521108**

Acres:	0.31
Land Use:	Residential or Industrial/Commercial
Ground Water Use Restriction:	No
Highway Authority Agreement:	No
Ordinance:	Yes
Industrial - Commercial:	No
Slab on Grade:	No
BCT:	No
Building Slab:	Yes
Asphalt Used:	Yes
Concrete Used:	Yes
Clean Soil 3ft:	Yes
Clean Soil 10ft:	No
Alternate Barrier:	No
Remediation Applicant Name:	Carl Byrd
Remediation Applicant Company:	Chicago Housing Authority
Remediation Applicant Address:	626 west Jackson Boulevard
Remediation Applicant City,St,Zip:	Chicago, IL
Illinois EPA:	0316355065
Site Name:	Madden/Wells/Darrow Redevelopment (Phase 1-Area 14)
NFR Letter:	2006-05-25
NFR Letter Date Recorded:	2006-06-27
Comprehensive/Focused:	Comprehensive
Worker Caution:	No
Acres:	0.23
Land Use:	Residential or Industrial/Commercial
Ground Water Use Restriction:	No
Highway Authority Agreement:	No
Ordinance:	Yes
Industrial - Commercial:	No
Slab on Grade:	No
BCT:	No
Building Slab:	Yes
Asphalt Used:	Yes
Concrete Used:	Yes
Clean Soil 3ft:	Yes
Clean Soil 10ft:	No
Alternate Barrier:	No
Remediation Applicant Name:	Carl Byrd
Remediation Applicant Company:	Chicago Housing Authority
Remediation Applicant Address:	626 west Jackson Boulevard
Remediation Applicant City,St,Zip:	Chicago, IL
Illinois EPA:	0316355065
Site Name:	Madden/Wells/Darrow Redevelopment (Phase 1-Area 30a)
NFR Letter:	2006-07-06
NFR Letter Date Recorded:	2006-08-11
Comprehensive/Focused:	Comprehensive
Worker Caution:	No
Acres:	0.22
Land Use:	Residential or Industrial/Commercial
Ground Water Use Restriction:	No
Highway Authority Agreement:	No
Ordinance:	Yes
Industrial - Commercial:	No
Slab on Grade:	No

MAP FINDINGS  
FOCUS MAP 4

Map ID	Site	Database(s)	EPA ID Number
--------	------	-------------	---------------

**MADDEN/WELLS DARROW REDEVELOPMENT (AREA 11) (Continued)**

**S105521108**

BCT: No  
 Building Slab: Yes  
 Asphalt Used: No  
 Concrete Used: No  
 Clean Soil 3ft: Yes  
 Clean Soil 10ft: No  
 Alternate Barrier: No

Remediation Applicant Name: Carl Byrd  
 Remediation Applicant Company: The Chicago Housing Authority  
 Remediation Applicant Address: 60 East Van Buren Street  
 Remediation Applicant City,St,Zip: Chicago, IL  
 Illinois EPA: 0316355065  
 Site Name: Madden Wells Darrow Redevelopment (Phase 1-Area 18)  
 NFR Letter: 2007-09-13  
 NFR Letter Date Recorded: 2007-09-24  
 Comprehensive/Focused: Comprehensive  
 Worker Caution: No  
 Acres: 0.23  
 Land Use: Residential or Industrial/Commercial  
 Ground Water Use Restriction: No  
 Highway Authority Agreement: No  
 Ordinance: Yes  
 Industrial - Commercial: No  
 Slab on Grade: No  
 BCT: No  
 Building Slab: No  
 Asphalt Used: No  
 Concrete Used: No  
 Clean Soil 3ft: No  
 Clean Soil 10ft: No  
 Alternate Barrier: No

Remediation Applicant Name: Carl Byrd  
 Remediation Applicant Company: The Chicago Housing Authority  
 Remediation Applicant Address: 60 East Van Buren Street  
 Remediation Applicant City,St,Zip: Chicago, IL  
 Illinois EPA: 0316355065  
 Site Name: Madden Wells Darrow Redevelopment (Phase I-Area 15)  
 NFR Letter: 2007-09-14  
 NFR Letter Date Recorded: 2007-09-24  
 Comprehensive/Focused: Comprehensive  
 Worker Caution: No  
 Acres: 0.26  
 Land Use: Residential or Industrial/Commercial  
 Ground Water Use Restriction: No  
 Highway Authority Agreement: No  
 Ordinance: Yes  
 Industrial - Commercial: No  
 Slab on Grade: No  
 BCT: No  
 Building Slab: No  
 Asphalt Used: No  
 Concrete Used: No  
 Clean Soil 3ft: No  
 Clean Soil 10ft: No  
 Alternate Barrier: No

MAP FINDINGS  
FOCUS MAP 4

Map ID      Site      Database(s)      EPA ID Number

**MADDEN/WELLS DARROW REDEVELOPMENT (AREA 11) (Continued)**

**S105521108**

Remediation Applicant Name: Carl Byrd  
 Remediation Applicant Company: The Chicago Housing Authority  
 Remediation Applicant Address: 60 East Van Buren Street  
 Remediation Applicant City,St,Zip: Chicago, IL  
 Illinois EPA: 0316355065  
 Site Name: Madden/Wells Darrow Redevelopment (Phase I-Area 16)  
 NFR Letter: 2007-09-18  
 NFR Letter Date Recorded: 2007-09-24  
 Comprehensive/Focused: Comprehensive  
 Worker Caution: No  
 Acres: 0.22  
 Land Use: Residential or Industrial/Commercial  
 Ground Water Use Restriction: No  
 Highway Authority Agreement: No  
 Ordinance: Yes  
 Industrial - Commercial: No  
 Slab on Grade: No  
 BCT: No  
 Building Slab: Yes  
 Asphalt Used: Yes  
 Concrete Used: Yes  
 Clean Soil 3ft: Yes  
 Clean Soil 10ft: No  
 Alternate Barrier: No

Remediation Applicant Name: Carl Byrd The Chicago Housing Authority  
 Remediation Applicant Company: 60 East Van Buren Street  
 Remediation Applicant Address: Not reported  
 Remediation Applicant City,St,Zip: 60605  
 Illinois EPA: 0316355065  
 Site Name: Madden-Wells-Darrow Redevelopment (Phase I-Area 20)  
 NFR Letter: 2007-10-25  
 NFR Letter Date Recorded: 2007-11-16  
 Comprehensive/Focused: Comprehensive  
 Worker Caution: Yes  
 Acres: 0.61  
 Land Use: Residential or Industrial/Commercial  
 Ground Water Use Restriction: No  
 Highway Authority Agreement: No  
 Ordinance: Yes  
 Industrial - Commercial: No  
 Slab on Grade: No  
 BCT: No  
 Building Slab: Yes  
 Asphalt Used: Yes  
 Concrete Used: Yes  
 Clean Soil 3ft: Yes  
 Clean Soil 10ft: No  
 Alternate Barrier: No

Remediation Applicant Name: Carl Byrd The Chicago Housing Authority  
 Remediation Applicant Company: 60 East Van Buren Street  
 Remediation Applicant Address: Not reported  
 Remediation Applicant City,St,Zip: 60605  
 Illinois EPA: 0316355065  
 Site Name: Madden-Wells-Darrow Redevelopment (Phase I-Area 22)  
 NFR Letter: 2007-10-23

MAP FINDINGS  
FOCUS MAP 4

Map ID      Site      Database(s)      EPA ID Number

**MADDEN/WELLS DARROW REDEVELOPMENT (AREA 11) (Continued)**

**S105521108**

NFR Letter Date Recorded: 2007-11-16  
 Comprehensive/Focused: Comprehensive  
 Worker Caution: No  
 Acres: 0.53  
 Land Use: Residential or Industrial/Commercial  
 Ground Water Use Restriction: No  
 Highway Authority Agreement: No  
 Ordinance: Yes  
 Industrial - Commercial: No  
 Slab on Grade: No  
 BCT: No  
 Building Slab: Yes  
 Asphalt Used: Yes  
 Concrete Used: Yes  
 Clean Soil 3ft: Yes  
 Clean Soil 10ft: No  
 Alternate Barrier: No

Remediation Applicant Name: Carl Byrd The Chicago Housing Authority  
 Remediation Applicant Company: 60 East Van Buren Street  
 Remediation Applicant Address: Not reported  
 Remediation Applicant City,St,Zip: 60605  
 Illinois EPA: 0316355065  
 Site Name: Madden-Wells-Darrow Redevelopment (Phase I-Area 21)  
 NFR Letter: 2007-10-22  
 NFR Letter Date Recorded: 2007-11-16  
 Comprehensive/Focused: Comprehensive  
 Worker Caution: Yes  
 Acres: 0.61  
 Land Use: Residential or Industrial/Commercial  
 Ground Water Use Restriction: No  
 Highway Authority Agreement: No  
 Ordinance: Yes  
 Industrial - Commercial: No  
 Slab on Grade: No  
 BCT: No  
 Building Slab: Yes  
 Asphalt Used: Yes  
 Concrete Used: Yes  
 Clean Soil 3ft: Yes  
 Clean Soil 10ft: No  
 Alternate Barrier: No

Remediation Applicant Name: Carl Byrd The Chicago Housing Authority  
 Remediation Applicant Company: 60 East Van Buren Street  
 Remediation Applicant Address: Not reported  
 Remediation Applicant City,St,Zip: 60605  
 Illinois EPA: 0316355065  
 Site Name: Madden-Wells-Darrow Redevelopment (Phase I-Area 19)  
 NFR Letter: 2007-09-25  
 NFR Letter Date Recorded: 2007-10-12  
 Comprehensive/Focused: Comprehensive  
 Worker Caution: Yes  
 Acres: 0.24  
 Land Use: Residential or Industrial/Commercial  
 Ground Water Use Restriction: No  
 Highway Authority Agreement: No



MAP FINDINGS  
FOCUS MAP 4

Map ID	Site	Database(s)	EPA ID Number
--------	------	-------------	---------------

**MADDEN/WELLS DARROW REDEVELOPMENT (AREA 11) (Continued)**

**S105521108**

Ordinance: Yes  
 Industrial - Commercial: No  
 Slab on Grade: No  
 BCT: No  
 Building Slab: Yes  
 Asphalt Used: Yes  
 Concrete Used: Yes  
 Clean Soil 3ft: Yes  
 Clean Soil 10ft: No  
 Alternate Barrier: No

Remediation Applicant Name: Carl Byrd The Chicago Housing Authority  
 Remediation Applicant Company: 60 East Van Buren Street  
 Remediation Applicant Address: Not reported  
 Remediation Applicant City,St,Zip: 60605  
 Illinois EPA: 0316355065  
 Site Name: Madden-Wells-Darrow Redevelopment (Phase I-Area17)  
 NFR Letter: 2007-09-26  
 NFR Letter Date Recorded: 2007-10-12  
 Comprehensive/Focused: Comprehensive  
 Worker Caution: No  
 Acres: 1.56  
 Land Use: Residential or Industrial/Commercial  
 Ground Water Use Restriction: No  
 Highway Authority Agreement: No  
 Ordinance: Yes  
 Industrial - Commercial: No  
 Slab on Grade: No  
 BCT: No  
 Building Slab: Yes  
 Asphalt Used: Yes  
 Concrete Used: Yes  
 Clean Soil 3ft: Yes  
 Clean Soil 10ft: No  
 Alternate Barrier: No

Remediation Applicant Name: Carl Byrd Chicago Housing Authority  
 Remediation Applicant Company: 626 West Jackson Boulevard  
 Remediation Applicant Address: Not reported  
 Remediation Applicant City,St,Zip: 60661  
 Illinois EPA: 0316355065  
 Site Name: Madden-Wells-Darrow Redevelopment (Phase I-Areas 4, 5, 6 & 7)  
 NFR Letter: 2006-09-20  
 NFR Letter Date Recorded: 2006-10-18  
 Comprehensive/Focused: Comprehensive  
 Worker Caution: Yes  
 Acres: 1.43  
 Land Use: Residential or Industrial/Commercial  
 Ground Water Use Restriction: No  
 Highway Authority Agreement: No  
 Ordinance: Yes  
 Industrial - Commercial: No  
 Slab on Grade: No  
 BCT: No  
 Building Slab: Yes  
 Asphalt Used: Yes  
 Concrete Used: Yes

MAP FINDINGS  
FOCUS MAP 4

Map ID Site Database(s) EPA ID Number

**MADDEN/WELLS DARROW REDEVELOPMENT (AREA 11) (Continued)**

**S105521108**

Clean Soil 3ft: Yes  
 Clean Soil 10ft: No  
 Alternate Barrier: No  
  
 Remediation Applicant Name: Carl Byrd Chicago Housing Authority  
 Remediation Applicant Company: 626 West Jackson Boulevard  
 Remediation Applicant Address: Not reported  
 Remediation Applicant City,St,Zip: 60661  
 Illinois EPA: 0316355065  
 Site Name: Madden-Wells-Darrow Redevelopment (Phase I-Areas 8, 9, 10 & 13)  
 NFR Letter: 2006-09-21  
 NFR Letter Date Recorded: 2006-10-18  
 Comprehensive/Focused: Comprehensive  
 Worker Caution: Yes  
 Acres: 1.43  
 Land Use: Residential or Industrial/Commercial  
 Ground Water Use Restriction: No  
 Highway Authority Agreement: No  
 Ordinance: Yes  
 Industrial - Commercial: No  
 Slab on Grade: No  
 BCT: No  
 Building Slab: Yes  
 Asphalt Used: Yes  
 Concrete Used: Yes  
 Clean Soil 3ft: Yes  
 Clean Soil 10ft: No  
 Alternate Barrier: No

IL EPA Id: 0316355065  
 US EPA Id: Not reported  
 Longitude: -87.605738  
 Latitude: 41.825783  
 Contact Name: Kari Saba  
 Contact Address: 60 East Van Buren  
 Contact City,St,Zip: Chicago, IL 60605  
 Contact Phone: (312) 913-7612  
 Date Enrolled: 07/05/2002  
 Point Of Contact: John Geiger  
 Consultant Company: Environmental Design International Inc.  
 Consultant Address: 33 West Monroe  
 Consultant City,St,Zip: Chicago, IL 60603  
 Consultant Phone: (312) 345-1400 Ext. 128  
 Proj Mgr Assigned: Jeff Guy  
 Sec. 4 Letter Date: Not reported  
 Active: Yes  
 No Further Remediation Letter Dt: 09/14/2007  
 Remediation Applicant Co: Chicago Housing Authority  
 Effective: True  
 Remediation Applicant Name: Kimberly Worthington  
 Remediation Applicant Company: City of Chicago  
 Remediation Applicant Address: 30 North LaSalle Street  
 Remediation Applicant City,St,Zip: Chicago, IL  
 Illinois EPA: 0316355065  
 Site Name: Madden/Wells Darrow Redevelopment (Area 11)  
 NFR Letter: 2005-06-23

MAP FINDINGS  
FOCUS MAP 4

Map ID      Site      Database(s)      EPA ID Number

---

**MADDEN/WELLS DARROW REDEVELOPMENT (AREA 11) (Continued)**

**S105521108**

NFR Letter Date Recorded:	2005-07-19
Comprehensive/Focused:	Comprehensive
Worker Caution:	No
Acres:	0.43
Land Use:	Residential or Industrial/Commercial
Ground Water Use Restriction:	No
Highway Authority Agreement:	No
Ordinance:	Yes
Industrial - Commercial:	No
Slab on Grade:	No
BCT:	No
Building Slab:	Yes
Asphalt Used:	Yes
Concrete Used:	Yes
Clean Soil 3ft:	Yes
Clean Soil 10ft:	No
Alternate Barrier:	No
Remediation Applicant Name:	Kimberly Worthington
Remediation Applicant Company:	City of Chicago
Remediation Applicant Address:	30 North LaSalle Street
Remediation Applicant City,St,Zip:	Chicago, IL
Illinois EPA:	0316355065
Site Name:	Madden/Wells Darrow Redevelopment (Area 12)
NFR Letter:	2005-06-24
NFR Letter Date Recorded:	2005-07-19
Comprehensive/Focused:	Comprehensive
Worker Caution:	Yes
Acres:	0.7
Land Use:	Residential or Industrial/Commercial
Ground Water Use Restriction:	No
Highway Authority Agreement:	No
Ordinance:	Yes
Industrial - Commercial:	No
Slab on Grade:	No
BCT:	No
Building Slab:	Yes
Asphalt Used:	Yes
Concrete Used:	Yes
Clean Soil 3ft:	Yes
Clean Soil 10ft:	No
Alternate Barrier:	No
Remediation Applicant Name:	Carl Byrd
Remediation Applicant Company:	Chicago Housing Authority
Remediation Applicant Address:	626 West Jackson Boulevard
Remediation Applicant City,St,Zip:	Chicago, IL
Illinois EPA:	0316355065
Site Name:	Madden/Wells/Darrow Redevelopment (Phase 1-Area 33)
NFR Letter:	2005-11-01
NFR Letter Date Recorded:	2006-01-30
Comprehensive/Focused:	Comprehensive
Worker Caution:	No
Acres:	0.34
Land Use:	Residential or Industrial/Commercial
Ground Water Use Restriction:	No
Highway Authority Agreement:	No

MAP FINDINGS  
FOCUS MAP 4

Map ID	Site	Database(s)	EPA ID Number
--------	------	-------------	---------------

**MADDEN/WELLS DARROW REDEVELOPMENT (AREA 11) (Continued)**

**S105521108**

Ordinance:	Yes
Industrial - Commercial:	No
Slab on Grade:	No
BCT:	No
Building Slab:	No
Asphalt Used:	No
Concrete Used:	No
Clean Soil 3ft:	No
Clean Soil 10ft:	No
Alternate Barrier:	No

Remediation Applicant Name:	Carl Byrd
Remediation Applicant Company:	Chicago Housing Authority
Remediation Applicant Address:	626 West Jackson Boulevard
Remediation Applicant City,St,Zip:	Chicago, IL
Illinois EPA:	0316355065
Site Name:	Madden/Wells Darrow Redevelopment (Phase 1-Area 1 & 2)
NFR Letter:	2006-04-19
NFR Letter Date Recorded:	2006-06-27
Comprehensive/Focused:	Comprehensive
Worker Caution:	No
Acres:	0.64
Land Use:	Residential or Industrial/Commercial
Ground Water Use Restriction:	No
Highway Authority Agreement:	No
Ordinance:	Yes
Industrial - Commercial:	No
Slab on Grade:	No
BCT:	No
Building Slab:	Yes
Asphalt Used:	Yes
Concrete Used:	Yes
Clean Soil 3ft:	Yes
Clean Soil 10ft:	No
Alternate Barrier:	No

Remediation Applicant Name:	Carl Byrd
Remediation Applicant Company:	Chicago Housing Authority
Remediation Applicant Address:	626 West Jackson Boulevard
Remediation Applicant City,St,Zip:	Chicago, IL
Illinois EPA:	0316355065
Site Name:	Madden/Wells Darrow Redevelopment (Phase 1-Area 3)
NFR Letter:	2006-04-20
NFR Letter Date Recorded:	2006-06-27
Comprehensive/Focused:	Comprehensive
Worker Caution:	No
Acres:	0.31
Land Use:	Residential or Industrial/Commercial
Ground Water Use Restriction:	No
Highway Authority Agreement:	No
Ordinance:	Yes
Industrial - Commercial:	No
Slab on Grade:	No
BCT:	No
Building Slab:	Yes
Asphalt Used:	Yes
Concrete Used:	Yes

MAP FINDINGS  
FOCUS MAP 4

Map ID      Site      Database(s)      EPA ID Number

---

**MADDEN/WELLS DARROW REDEVELOPMENT (AREA 11) (Continued)**

**S105521108**

Clean Soil 3ft:                      Yes  
Clean Soil 10ft:                      No  
Alternate Barrier:                      No

Remediation Applicant Name:      Carl Byrd  
Remediation Applicant Company:      Chicago Housing Authority  
Remediation Applicant Address:      626 west Jackson Boulevard  
Remediation Applicant City,St,Zip:      Chicago, IL  
Illinois EPA:                              0316355065  
Site Name:                                  Madden/Wells/Darrow Redevelopment (Phase 1-Area 14)  
NFR Letter:                                  2006-05-25  
NFR Letter Date Recorded:              2006-06-27  
Comprehensive/Focused:                  Comprehensive  
Worker Caution:                          No  
Acres:    0.23  
Land Use:                                      Residential or Industrial/Commercial  
Ground Water Use Restriction:              No  
Highway Authority Agreement:              No  
Ordinance:                                      Yes  
Industrial - Commercial:                      No  
Slab on Grade:                                  No  
BCT:    No  
Building Slab:                                  Yes  
Asphalt Used:                                  Yes  
Concrete Used:                                  Yes  
Clean Soil 3ft:                                  Yes  
Clean Soil 10ft:                                  No  
Alternate Barrier:                                  No

Remediation Applicant Name:      Carl Byrd  
Remediation Applicant Company:      Chicago Housing Authority  
Remediation Applicant Address:      626 west Jackson Boulevard  
Remediation Applicant City,St,Zip:      Chicago, IL  
Illinois EPA:                              0316355065  
Site Name:                                  Madden/Wells/Darrow Redevelopment (Phase 1-Area 30a)  
NFR Letter:                                  2006-07-06  
NFR Letter Date Recorded:              2006-08-11  
Comprehensive/Focused:                  Comprehensive  
Worker Caution:                          No  
Acres:    0.22  
Land Use:                                      Residential or Industrial/Commercial  
Ground Water Use Restriction:              No  
Highway Authority Agreement:              No  
Ordinance:                                      Yes  
Industrial - Commercial:                      No  
Slab on Grade:                                  No  
BCT:    No  
Building Slab:                                  Yes  
Asphalt Used:                                  No  
Concrete Used:                                  No  
Clean Soil 3ft:                                  Yes  
Clean Soil 10ft:                                  No  
Alternate Barrier:                                  No

Remediation Applicant Name:      Carl Byrd  
Remediation Applicant Company:      The Chicago Housing Authority  
Remediation Applicant Address:      60 East Van Buren Street

MAP FINDINGS  
FOCUS MAP 4

Map ID      Site      Database(s)      EPA ID Number

**MADDEN/WELLS DARROW REDEVELOPMENT (AREA 11) (Continued)**

**S105521108**

Remediation Applicant City,St,Zip: Chicago, IL  
 Illinois EPA: 0316355065  
 Site Name: Madden Wells Darrow Redevelopment (Phase 1-Area 18)  
 NFR Letter: 2007-09-13  
 NFR Letter Date Recorded: 2007-09-24  
 Comprehensive/Focused: Comprehensive  
 Worker Caution: No  
 Acres: 0.23  
 Land Use: Residential or Industrial/Commercial  
 Ground Water Use Restriction: No  
 Highway Authority Agreement: No  
 Ordinance: Yes  
 Industrial - Commercial: No  
 Slab on Grade: No  
 BCT: No  
 Building Slab: No  
 Asphalt Used: No  
 Concrete Used: No  
 Clean Soil 3ft: No  
 Clean Soil 10ft: No  
 Alternate Barrier: No

Remediation Applicant Name: Carl Byrd  
 Remediation Applicant Company: The Chicago Housing Authority  
 Remediation Applicant Address: 60 East Van Buren Street  
 Remediation Applicant City,St,Zip: Chicago, IL  
 Illinois EPA: 0316355065  
 Site Name: Madden Wells Darrow Redevelopment (Phase I-Area 15)  
 NFR Letter: 2007-09-14  
 NFR Letter Date Recorded: 2007-09-24  
 Comprehensive/Focused: Comprehensive  
 Worker Caution: No  
 Acres: 0.26  
 Land Use: Residential or Industrial/Commercial  
 Ground Water Use Restriction: No  
 Highway Authority Agreement: No  
 Ordinance: Yes  
 Industrial - Commercial: No  
 Slab on Grade: No  
 BCT: No  
 Building Slab: No  
 Asphalt Used: No  
 Concrete Used: No  
 Clean Soil 3ft: No  
 Clean Soil 10ft: No  
 Alternate Barrier: No

Remediation Applicant Name: Carl Byrd  
 Remediation Applicant Company: The Chicago Housing Authority  
 Remediation Applicant Address: 60 East Van Buren Street  
 Remediation Applicant City,St,Zip: Chicago, IL  
 Illinois EPA: 0316355065  
 Site Name: Madden/Wells Darrow Redevelopment (Phase I-Area 16)  
 NFR Letter: 2007-09-18  
 NFR Letter Date Recorded: 2007-09-24  
 Comprehensive/Focused: Comprehensive  
 Worker Caution: No

MAP FINDINGS  
FOCUS MAP 4

Map ID	Site	Database(s)	EPA ID Number
--------	------	-------------	---------------

**MADDEN/WELLS DARROW REDEVELOPMENT (AREA 11) (Continued)**

**S105521108**

Acres:	0.22
Land Use:	Residential or Industrial/Commercial
Ground Water Use Restriction:	No
Highway Authority Agreement:	No
Ordinance:	Yes
Industrial - Commercial:	No
Slab on Grade:	No
BCT:	No
Building Slab:	Yes
Asphalt Used:	Yes
Concrete Used:	Yes
Clean Soil 3ft:	Yes
Clean Soil 10ft:	No
Alternate Barrier:	No
Remediation Applicant Name:	Carl Byrd The Chicago Housing Authority
Remediation Applicant Company:	60 East Van Buren Street
Remediation Applicant Address:	Not reported
Remediation Applicant City,St,Zip:	60605
Illinois EPA:	0316355065
Site Name:	Madden-Wells-Darrow Redevelopment (Phase I-Area 20)
NFR Letter:	2007-10-25
NFR Letter Date Recorded:	2007-11-16
Comprehensive/Focused:	Comprehensive
Worker Caution:	Yes
Acres:	0.61
Land Use:	Residential or Industrial/Commercial
Ground Water Use Restriction:	No
Highway Authority Agreement:	No
Ordinance:	Yes
Industrial - Commercial:	No
Slab on Grade:	No
BCT:	No
Building Slab:	Yes
Asphalt Used:	Yes
Concrete Used:	Yes
Clean Soil 3ft:	Yes
Clean Soil 10ft:	No
Alternate Barrier:	No
Remediation Applicant Name:	Carl Byrd The Chicago Housing Authority
Remediation Applicant Company:	60 East Van Buren Street
Remediation Applicant Address:	Not reported
Remediation Applicant City,St,Zip:	60605
Illinois EPA:	0316355065
Site Name:	Madden-Wells-Darrow Redevelopment (Phase I-Area 22)
NFR Letter:	2007-10-23
NFR Letter Date Recorded:	2007-11-16
Comprehensive/Focused:	Comprehensive
Worker Caution:	No
Acres:	0.53
Land Use:	Residential or Industrial/Commercial
Ground Water Use Restriction:	No
Highway Authority Agreement:	No
Ordinance:	Yes
Industrial - Commercial:	No
Slab on Grade:	No

MAP FINDINGS  
FOCUS MAP 4

Map ID      Site      Database(s)      EPA ID Number

---

**MADDEN/WELLS DARROW REDEVELOPMENT (AREA 11) (Continued)**

**S105521108**

BCT: No  
 Building Slab: Yes  
 Asphalt Used: Yes  
 Concrete Used: Yes  
 Clean Soil 3ft: Yes  
 Clean Soil 10ft: No  
 Alternate Barrier: No

Remediation Applicant Name: Carl Byrd The Chicago Housing Authority  
 Remediation Applicant Company: 60 East Van Buren Street  
 Remediation Applicant Address: Not reported  
 Remediation Applicant City,St,Zip: 60605  
 Illinois EPA: 0316355065  
 Site Name: Madden-Wells-Darrow Redevelopment (Phase I-Area 21)  
 NFR Letter: 2007-10-22  
 NFR Letter Date Recorded: 2007-11-16  
 Comprehensive/Focused: Comprehensive  
 Worker Caution: Yes  
 Acres: 0.61  
 Land Use: Residential or Industrial/Commercial  
 Ground Water Use Restriction: No  
 Highway Authority Agreement: No  
 Ordinance: Yes  
 Industrial - Commercial: No  
 Slab on Grade: No  
 BCT: No  
 Building Slab: Yes  
 Asphalt Used: Yes  
 Concrete Used: Yes  
 Clean Soil 3ft: Yes  
 Clean Soil 10ft: No  
 Alternate Barrier: No

Remediation Applicant Name: Carl Byrd The Chicago Housing Authority  
 Remediation Applicant Company: 60 East Van Buren Street  
 Remediation Applicant Address: Not reported  
 Remediation Applicant City,St,Zip: 60605  
 Illinois EPA: 0316355065  
 Site Name: Madden-Wells-Darrow Redevelopment (Phase I-Area 19)  
 NFR Letter: 2007-09-25  
 NFR Letter Date Recorded: 2007-10-12  
 Comprehensive/Focused: Comprehensive  
 Worker Caution: Yes  
 Acres: 0.24  
 Land Use: Residential or Industrial/Commercial  
 Ground Water Use Restriction: No  
 Highway Authority Agreement: No  
 Ordinance: Yes  
 Industrial - Commercial: No  
 Slab on Grade: No  
 BCT: No  
 Building Slab: Yes  
 Asphalt Used: Yes  
 Concrete Used: Yes  
 Clean Soil 3ft: Yes  
 Clean Soil 10ft: No  
 Alternate Barrier: No



MAP FINDINGS  
FOCUS MAP 4

Map ID      Site      Database(s)      EPA ID Number

**MADDEN/WELLS DARROW REDEVELOPMENT (AREA 11) (Continued)**

**S105521108**

Remediation Applicant Name:	Carl Byrd The Chicago Housing Authority
Remediation Applicant Company:	60 East Van Buren Street
Remediation Applicant Address:	Not reported
Remediation Applicant City,St,Zip:	60605
Illinois EPA:	0316355065
Site Name:	Madden-Wells-Darrow Redevelopment (Phase I-Area17)
NFR Letter:	2007-09-26
NFR Letter Date Recorded:	2007-10-12
Comprehensive/Focused:	Comprehensive
Worker Caution:	No
Acres:	1.56
Land Use:	Residential or Industrial/Commercial
Ground Water Use Restriction:	No
Highway Authority Agreement:	No
Ordinance:	Yes
Industrial - Commercial:	No
Slab on Grade:	No
BCT:	No
Building Slab:	Yes
Asphalt Used:	Yes
Concrete Used:	Yes
Clean Soil 3ft:	Yes
Clean Soil 10ft:	No
Alternate Barrier:	No
Remediation Applicant Name:	Carl Byrd Chicago Housing Authority
Remediation Applicant Company:	626 West jackson Boulevard
Remediation Applicant Address:	Not reported
Remediation Applicant City,St,Zip:	60661
Illinois EPA:	0316355065
Site Name:	Madden-Wells-Darrow Redevelopment (Phase I-Areas 4, 5, 6 & 7)
NFR Letter:	2006-09-20
NFR Letter Date Recorded:	2006-10-18
Comprehensive/Focused:	Comprehensive
Worker Caution:	Yes
Acres:	1.43
Land Use:	Residential or Industrial/Commercial
Ground Water Use Restriction:	No
Highway Authority Agreement:	No
Ordinance:	Yes
Industrial - Commercial:	No
Slab on Grade:	No
BCT:	No
Building Slab:	Yes
Asphalt Used:	Yes
Concrete Used:	Yes
Clean Soil 3ft:	Yes
Clean Soil 10ft:	No
Alternate Barrier:	No
Remediation Applicant Name:	Carl Byrd Chicago Housing Authority
Remediation Applicant Company:	626 West jackson Boulevard
Remediation Applicant Address:	Not reported
Remediation Applicant City,St,Zip:	60661
Illinois EPA:	0316355065
Site Name:	Madden-Wells-Darrow Redevelopment (Phase I-Areas 8, 9, 10 & 13)
NFR Letter:	2006-09-21

MAP FINDINGS  
FOCUS MAP 4

Map ID	Site	Database(s)	EPA ID Number
--------	------	-------------	---------------

**MADDEN/WELLS DARROW REDEVELOPMENT (AREA 11) (Continued)**

**S105521108**

NFR Letter Date Recorded: 2006-10-18  
 Comprehensive/Focused: Comprehensive  
 Worker Caution: Yes  
 Acres: 1.43  
 Land Use: Residential or Industrial/Commercial  
 Ground Water Use Restriction: No  
 Highway Authority Agreement: No  
 Ordinance: Yes  
 Industrial - Commercial: No  
 Slab on Grade: No  
 BCT: No  
 Building Slab: Yes  
 Asphalt Used: Yes  
 Concrete Used: Yes  
 Clean Soil 3ft: Yes  
 Clean Soil 10ft: No  
 Alternate Barrier: No

IL EPA Id: 0316355065  
 US EPA Id: Not reported  
 Longitude: -87.605738  
 Latitude: 41.825783  
 Contact Name: Kari Saba  
 Contact Address: 60 East Van Buren  
 Contact City,St,Zip: Chicago, IL 60605  
 Contact Phone: (312) 913-7612  
 Date Enrolled: 07/05/2002  
 Point Of Contact: John Geiger  
 Consultant Company: Environmental Design International Inc.  
 Consultant Address: 33 West Monroe  
 Consultant City,St,Zip: Chicago, IL 60603  
 Consultant Phone: (312) 345-1400 Ext. 128  
 Proj Mgr Assigned: Jeff Guy  
 Sec. 4 Letter Date: Not reported  
 Active: Yes  
 No Further Remediation Letter Dt: 10/25/2007  
 Remediation Applicant Co: Chicago Housing Authority  
 Effective: True  
 Remediation Applicant Name: Kimberly Worthington  
 Remediation Applicant Company: City of Chicago  
 Remediation Applicant Address: 30 North LaSalle Street  
 Remediation Applicant City,St,Zip: Chicago, IL  
 Illinois EPA: 0316355065  
 Site Name: Madden/Wells Darrow Redevelopment (Area 11)  
 NFR Letter: 2005-06-23  
 NFR Letter Date Recorded: 2005-07-19  
 Comprehensive/Focused: Comprehensive  
 Worker Caution: No  
 Acres: 0.43  
 Land Use: Residential or Industrial/Commercial  
 Ground Water Use Restriction: No  
 Highway Authority Agreement: No  
 Ordinance: Yes  
 Industrial - Commercial: No  
 Slab on Grade: No  
 BCT: No

MAP FINDINGS  
FOCUS MAP 4

Map ID	Site	Database(s)	EPA ID Number
--------	------	-------------	---------------

**MADDEN/WELLS DARROW REDEVELOPMENT (AREA 11) (Continued)**

**S105521108**

Building Slab: Yes  
Asphalt Used: Yes  
Concrete Used: Yes  
Clean Soil 3ft: Yes  
Clean Soil 10ft: No  
Alternate Barrier: No

Remediation Applicant Name: Kimberly Worthington  
Remediation Applicant Company: City of Chicago  
Remediation Applicant Address: 30 North LaSalle Street  
Remediation Applicant City,St,Zip: Chicago, IL  
Illinois EPA: 0316355065  
Site Name: Madden/Wells Darrow Redevelopment (Area 12)  
NFR Letter: 2005-06-24  
NFR Letter Date Recorded: 2005-07-19  
Comprehensive/Focused: Comprehensive  
Worker Caution: Yes  
Acres: 0.7  
Land Use: Residential or Industrial/Commercial  
Ground Water Use Restriction: No  
Highway Authority Agreement: No  
Ordinance: Yes  
Industrial - Commercial: No  
Slab on Grade: No  
BCT: No  
Building Slab: Yes  
Asphalt Used: Yes  
Concrete Used: Yes  
Clean Soil 3ft: Yes  
Clean Soil 10ft: No  
Alternate Barrier: No

Remediation Applicant Name: Carl Byrd  
Remediation Applicant Company: Chicago Housing Authority  
Remediation Applicant Address: 626 West Jackson Boulevard  
Remediation Applicant City,St,Zip: Chicago, IL  
Illinois EPA: 0316355065  
Site Name: Madden/Wells/Darrow Redevelopment (Phase 1-Area 33)  
NFR Letter: 2005-11-01  
NFR Letter Date Recorded: 2006-01-30  
Comprehensive/Focused: Comprehensive  
Worker Caution: No  
Acres: 0.34  
Land Use: Residential or Industrial/Commercial  
Ground Water Use Restriction: No  
Highway Authority Agreement: No  
Ordinance: Yes  
Industrial - Commercial: No  
Slab on Grade: No  
BCT: No  
Building Slab: No  
Asphalt Used: No  
Concrete Used: No  
Clean Soil 3ft: No  
Clean Soil 10ft: No  
Alternate Barrier: No

MAP FINDINGS  
FOCUS MAP 4

Map ID	Site	Database(s)	EPA ID Number
--------	------	-------------	---------------

**MADDEN/WELLS DARROW REDEVELOPMENT (AREA 11) (Continued)**

**S105521108**

Remediation Applicant Name: Carl Byrd  
 Remediation Applicant Company: Chicago Housing Authority  
 Remediation Applicant Address: 626 West Jackson Boulevard  
 Remediation Applicant City,St,Zip: Chicago, IL  
 Illinois EPA: 0316355065  
 Site Name: Madden/Wells Darrow Redevelopment (Phase 1-Area 1 & 2)  
 NFR Letter: 2006-04-19  
 NFR Letter Date Recorded: 2006-06-27  
 Comprehensive/Focused: Comprehensive  
 Worker Caution: No  
 Acres: 0.64  
 Land Use: Residential or Industrial/Commercial  
 Ground Water Use Restriction: No  
 Highway Authority Agreement: No  
 Ordinance: Yes  
 Industrial - Commercial: No  
 Slab on Grade: No  
 BCT: No  
 Building Slab: Yes  
 Asphalt Used: Yes  
 Concrete Used: Yes  
 Clean Soil 3ft: Yes  
 Clean Soil 10ft: No  
 Alternate Barrier: No

Remediation Applicant Name: Carl Byrd  
 Remediation Applicant Company: Chicago Housing Authority  
 Remediation Applicant Address: 626 West Jackson Boulevard  
 Remediation Applicant City,St,Zip: Chicago, IL  
 Illinois EPA: 0316355065  
 Site Name: Madden/Wells Darrow Redevelopment (Phase 1-Area 3)  
 NFR Letter: 2006-04-20  
 NFR Letter Date Recorded: 2006-06-27  
 Comprehensive/Focused: Comprehensive  
 Worker Caution: No  
 Acres: 0.31  
 Land Use: Residential or Industrial/Commercial  
 Ground Water Use Restriction: No  
 Highway Authority Agreement: No  
 Ordinance: Yes  
 Industrial - Commercial: No  
 Slab on Grade: No  
 BCT: No  
 Building Slab: Yes  
 Asphalt Used: Yes  
 Concrete Used: Yes  
 Clean Soil 3ft: Yes  
 Clean Soil 10ft: No  
 Alternate Barrier: No

Remediation Applicant Name: Carl Byrd  
 Remediation Applicant Company: Chicago Housing Authority  
 Remediation Applicant Address: 626 west Jackson Boulevard  
 Remediation Applicant City,St,Zip: Chicago, IL  
 Illinois EPA: 0316355065  
 Site Name: Madden/Wells/Darrow Redevelopment (Phase 1-Area 14)  
 NFR Letter: 2006-05-25

MAP FINDINGS  
FOCUS MAP 4

Map ID      Site      Database(s)      EPA ID Number

**MADDEN/WELLS DARROW REDEVELOPMENT (AREA 11) (Continued)**

**S105521108**

NFR Letter Date Recorded: 2006-06-27  
 Comprehensive/Focused: Comprehensive  
 Worker Caution: No  
 Acres: 0.23  
 Land Use: Residential or Industrial/Commercial  
 Ground Water Use Restriction: No  
 Highway Authority Agreement: No  
 Ordinance: Yes  
 Industrial - Commercial: No  
 Slab on Grade: No  
 BCT: No  
 Building Slab: Yes  
 Asphalt Used: Yes  
 Concrete Used: Yes  
 Clean Soil 3ft: Yes  
 Clean Soil 10ft: No  
 Alternate Barrier: No

Remediation Applicant Name: Carl Byrd  
 Remediation Applicant Company: Chicago Housing Authority  
 Remediation Applicant Address: 626 west Jackson Boulevard  
 Remediation Applicant City,St,Zip: Chicago, IL  
 Illinois EPA: 0316355065  
 Site Name: Madden/Wells/Darrow Redevelopment (Phase 1-Area 30a)  
 NFR Letter: 2006-07-06  
 NFR Letter Date Recorded: 2006-08-11  
 Comprehensive/Focused: Comprehensive  
 Worker Caution: No  
 Acres: 0.22  
 Land Use: Residential or Industrial/Commercial  
 Ground Water Use Restriction: No  
 Highway Authority Agreement: No  
 Ordinance: Yes  
 Industrial - Commercial: No  
 Slab on Grade: No  
 BCT: No  
 Building Slab: Yes  
 Asphalt Used: No  
 Concrete Used: No  
 Clean Soil 3ft: Yes  
 Clean Soil 10ft: No  
 Alternate Barrier: No

Remediation Applicant Name: Carl Byrd  
 Remediation Applicant Company: The Chicago Housing Authority  
 Remediation Applicant Address: 60 East Van Buren Street  
 Remediation Applicant City,St,Zip: Chicago, IL  
 Illinois EPA: 0316355065  
 Site Name: Madden Wells Darrow Redevelopment (Phase 1-Area 18)  
 NFR Letter: 2007-09-13  
 NFR Letter Date Recorded: 2007-09-24  
 Comprehensive/Focused: Comprehensive  
 Worker Caution: No  
 Acres: 0.23  
 Land Use: Residential or Industrial/Commercial  
 Ground Water Use Restriction: No  
 Highway Authority Agreement: No

MAP FINDINGS  
FOCUS MAP 4

Map ID	Site	Database(s)	EPA ID Number
--------	------	-------------	---------------

**MADDEN/WELLS DARROW REDEVELOPMENT (AREA 11) (Continued)**

**S105521108**

Ordinance:	Yes
Industrial - Commercial:	No
Slab on Grade:	No
BCT:	No
Building Slab:	No
Asphalt Used:	No
Concrete Used:	No
Clean Soil 3ft:	No
Clean Soil 10ft:	No
Alternate Barrier:	No

Remediation Applicant Name:	Carl Byrd
Remediation Applicant Company:	The Chicago Housing Authority
Remediation Applicant Address:	60 East Van Buren Street
Remediation Applicant City,St,Zip:	Chicago, IL
Illinois EPA:	0316355065
Site Name:	Madden Wells Darrow Redevelopment (Phase I-Area 15)
NFR Letter:	2007-09-14
NFR Letter Date Recorded:	2007-09-24
Comprehensive/Focused:	Comprehensive
Worker Caution:	No
Acres:	0.26
Land Use:	Residential or Industrial/Commercial
Ground Water Use Restriction:	No
Highway Authority Agreement:	No
Ordinance:	Yes
Industrial - Commercial:	No
Slab on Grade:	No
BCT:	No
Building Slab:	No
Asphalt Used:	No
Concrete Used:	No
Clean Soil 3ft:	No
Clean Soil 10ft:	No
Alternate Barrier:	No

Remediation Applicant Name:	Carl Byrd
Remediation Applicant Company:	The Chicago Housing Authority
Remediation Applicant Address:	60 East Van Buren Street
Remediation Applicant City,St,Zip:	Chicago, IL
Illinois EPA:	0316355065
Site Name:	Madden/Wells Darrow Redevelopment (Phase I-Area 16)
NFR Letter:	2007-09-18
NFR Letter Date Recorded:	2007-09-24
Comprehensive/Focused:	Comprehensive
Worker Caution:	No
Acres:	0.22
Land Use:	Residential or Industrial/Commercial
Ground Water Use Restriction:	No
Highway Authority Agreement:	No
Ordinance:	Yes
Industrial - Commercial:	No
Slab on Grade:	No
BCT:	No
Building Slab:	Yes
Asphalt Used:	Yes
Concrete Used:	Yes

MAP FINDINGS  
FOCUS MAP 4

Map ID      Site      Database(s)      EPA ID Number

**MADDEN/WELLS DARROW REDEVELOPMENT (AREA 11) (Continued)**

**S105521108**

Clean Soil 3ft:                      Yes  
Clean Soil 10ft:                      No  
Alternate Barrier:                      No

Remediation Applicant Name:      Carl Byrd The Chicago Housing Authority  
Remediation Applicant Company:    60 East Van Buren Street  
Remediation Applicant Address:    Not reported  
Remediation Applicant City,St,Zip: 60605  
Illinois EPA:                          0316355065  
Site Name:                              Madden-Wells-Darrow Redevelopment (Phase I-Area 20)  
NFR Letter:                              2007-10-25  
NFR Letter Date Recorded:          2007-11-16  
Comprehensive/Focused:              Comprehensive  
Worker Caution:                      Yes  
Acres:                                      0.61  
Land Use:                                  Residential or Industrial/Commercial  
Ground Water Use Restriction:      No  
Highway Authority Agreement:      No  
Ordinance:                                Yes  
Industrial - Commercial:              No  
Slab on Grade:                          No  
BCT:                                        No  
Building Slab:                          Yes  
Asphalt Used:                          Yes  
Concrete Used:                          Yes  
Clean Soil 3ft:                          Yes  
Clean Soil 10ft:                          No  
Alternate Barrier:                      No

Remediation Applicant Name:      Carl Byrd The Chicago Housing Authority  
Remediation Applicant Company:    60 East Van Buren Street  
Remediation Applicant Address:    Not reported  
Remediation Applicant City,St,Zip: 60605  
Illinois EPA:                          0316355065  
Site Name:                              Madden-Wells-Darrow Redevelopment (Phase I-Area 22)  
NFR Letter:                              2007-10-23  
NFR Letter Date Recorded:          2007-11-16  
Comprehensive/Focused:              Comprehensive  
Worker Caution:                      No  
Acres:                                      0.53  
Land Use:                                  Residential or Industrial/Commercial  
Ground Water Use Restriction:      No  
Highway Authority Agreement:      No  
Ordinance:                                Yes  
Industrial - Commercial:              No  
Slab on Grade:                          No  
BCT:                                        No  
Building Slab:                          Yes  
Asphalt Used:                          Yes  
Concrete Used:                          Yes  
Clean Soil 3ft:                          Yes  
Clean Soil 10ft:                          No  
Alternate Barrier:                      No

Remediation Applicant Name:      Carl Byrd The Chicago Housing Authority  
Remediation Applicant Company:    60 East Van Buren Street  
Remediation Applicant Address:    Not reported

MAP FINDINGS  
FOCUS MAP 4

Map ID      Site      Database(s)      EPA ID Number

**MADDEN/WELLS DARROW REDEVELOPMENT (AREA 11) (Continued)**

**S105521108**

Remediation Applicant City,St,Zip: 60605  
 Illinois EPA: 0316355065  
 Site Name: Madden-Wells-Darrow Redevelopment (Phase I-Area 21)  
 NFR Letter: 2007-10-22  
 NFR Letter Date Recorded: 2007-11-16  
 Comprehensive/Focused: Comprehensive  
 Worker Caution: Yes  
 Acres: 0.61  
 Land Use: Residential or Industrial/Commercial  
 Ground Water Use Restriction: No  
 Highway Authority Agreement: No  
 Ordinance: Yes  
 Industrial - Commercial: No  
 Slab on Grade: No  
 BCT: No  
 Building Slab: Yes  
 Asphalt Used: Yes  
 Concrete Used: Yes  
 Clean Soil 3ft: Yes  
 Clean Soil 10ft: No  
 Alternate Barrier: No

Remediation Applicant Name: Carl Byrd The Chicago Housing Authority  
 Remediation Applicant Company: 60 East Van Buren Street  
 Remediation Applicant Address: Not reported  
 Remediation Applicant City,St,Zip: 60605  
 Illinois EPA: 0316355065  
 Site Name: Madden-Wells-Darrow Redevelopment (Phase I-Area 19)  
 NFR Letter: 2007-09-25  
 NFR Letter Date Recorded: 2007-10-12  
 Comprehensive/Focused: Comprehensive  
 Worker Caution: Yes  
 Acres: 0.24  
 Land Use: Residential or Industrial/Commercial  
 Ground Water Use Restriction: No  
 Highway Authority Agreement: No  
 Ordinance: Yes  
 Industrial - Commercial: No  
 Slab on Grade: No  
 BCT: No  
 Building Slab: Yes  
 Asphalt Used: Yes  
 Concrete Used: Yes  
 Clean Soil 3ft: Yes  
 Clean Soil 10ft: No  
 Alternate Barrier: No

Remediation Applicant Name: Carl Byrd The Chicago Housing Authority  
 Remediation Applicant Company: 60 East Van Buren Street  
 Remediation Applicant Address: Not reported  
 Remediation Applicant City,St,Zip: 60605  
 Illinois EPA: 0316355065  
 Site Name: Madden-Wells-Darrow Redevelopment (Phase I-Area17)  
 NFR Letter: 2007-09-26  
 NFR Letter Date Recorded: 2007-10-12  
 Comprehensive/Focused: Comprehensive  
 Worker Caution: No



MAP FINDINGS  
FOCUS MAP 4

Map ID	Site	Database(s)	EPA ID Number
--------	------	-------------	---------------

**MADDEN/WELLS DARROW REDEVELOPMENT (AREA 11) (Continued)**

**S105521108**

Acres: 1.56  
 Land Use: Residential or Industrial/Commercial  
 Ground Water Use Restriction: No  
 Highway Authority Agreement: No  
 Ordinance: Yes  
 Industrial - Commercial: No  
 Slab on Grade: No  
 BCT: No  
 Building Slab: Yes  
 Asphalt Used: Yes  
 Concrete Used: Yes  
 Clean Soil 3ft: Yes  
 Clean Soil 10ft: No  
 Alternate Barrier: No

Remediation Applicant Name: Carl Byrd Chicago Housing Authority  
 Remediation Applicant Company: 626 West Jackson Boulevard  
 Remediation Applicant Address: Not reported  
 Remediation Applicant City,St,Zip: 60661  
 Illinois EPA: 0316355065  
 Site Name: Madden-Wells-Darrow Redevelopment (Phase I-Areas 4, 5, 6 & 7)  
 NFR Letter: 2006-09-20  
 NFR Letter Date Recorded: 2006-10-18  
 Comprehensive/Focused: Comprehensive  
 Worker Caution: Yes

Acres: 1.43  
 Land Use: Residential or Industrial/Commercial  
 Ground Water Use Restriction: No  
 Highway Authority Agreement: No  
 Ordinance: Yes  
 Industrial - Commercial: No  
 Slab on Grade: No  
 BCT: No  
 Building Slab: Yes  
 Asphalt Used: Yes  
 Concrete Used: Yes  
 Clean Soil 3ft: Yes  
 Clean Soil 10ft: No  
 Alternate Barrier: No

Remediation Applicant Name: Carl Byrd Chicago Housing Authority  
 Remediation Applicant Company: 626 West Jackson Boulevard  
 Remediation Applicant Address: Not reported  
 Remediation Applicant City,St,Zip: 60661  
 Illinois EPA: 0316355065  
 Site Name: Madden-Wells-Darrow Redevelopment (Phase I-Areas 8, 9, 10 & 13)  
 NFR Letter: 2006-09-21  
 NFR Letter Date Recorded: 2006-10-18  
 Comprehensive/Focused: Comprehensive  
 Worker Caution: Yes

Acres: 1.43  
 Land Use: Residential or Industrial/Commercial  
 Ground Water Use Restriction: No  
 Highway Authority Agreement: No  
 Ordinance: Yes  
 Industrial - Commercial: No  
 Slab on Grade: No

MAP FINDINGS  
FOCUS MAP 4

Map ID	Site	Database(s)	EPA ID Number
--------	------	-------------	---------------

**MADDEN/WELLS DARROW REDEVELOPMENT (AREA 11) (Continued)**

**S105521108**

BCT:	No
Building Slab:	Yes
Asphalt Used:	Yes
Concrete Used:	Yes
Clean Soil 3ft:	Yes
Clean Soil 10ft:	No
Alternate Barrier:	No

IL EPA Id:	0316355065
US EPA Id:	Not reported
Longitude:	-87.605738
Latitude:	41.825783
Contact Name:	Kari Saba
Contact Address:	60 East Van Buren
Contact City,St,Zip:	Chicago, IL 60605
Contact Phone:	(312) 913-7612
Date Enrolled:	07/05/2002
Point Of Contact:	Kristy Carlstrom
Consultant Company:	Carnow, Conibear & Associates, Ltd.
Consultant Address:	600 West Van Buren Street
Consultant City,St,Zip:	Chicago, IL 60607
Consultant Phone:	(312) 762-2908
Proj Mgr Assigned:	Jeff Guy
Sec. 4 Letter Date:	Not reported
Active:	Yes
No Further Remediation Letter Dt:	09/14/2007
Remediation Applicant Co:	Chicago Housing Authority
Effective:	True
Remediation Applicant Name:	Kimberly Worthington
Remediation Applicant Company:	City of Chicago
Remediation Applicant Address:	30 North LaSalle Street
Remediation Applicant City,St,Zip:	Chicago, IL
Illinois EPA:	0316355065
Site Name:	Madden/Wells Darrow Redevelopment (Area 11)
NFR Letter:	2005-06-23
NFR Letter Date Recorded:	2005-07-19
Comprehensive/Focused:	Comprehensive
Worker Caution:	No
Acres:	0.43
Land Use:	Residential or Industrial/Commercial
Ground Water Use Restriction:	No
Highway Authority Agreement:	No
Ordinance:	Yes
Industrial - Commercial:	No
Slab on Grade:	No
BCT:	No
Building Slab:	Yes
Asphalt Used:	Yes
Concrete Used:	Yes
Clean Soil 3ft:	Yes
Clean Soil 10ft:	No
Alternate Barrier:	No

Remediation Applicant Name:	Kimberly Worthington
Remediation Applicant Company:	City of Chicago
Remediation Applicant Address:	30 North LaSalle Street

MAP FINDINGS  
FOCUS MAP 4

Map ID      Site      Database(s)      EPA ID Number

---

**MADDEN/WELLS DARROW REDEVELOPMENT (AREA 11) (Continued)**

**S105521108**

Remediation Applicant City,St,Zip: Chicago, IL  
 Illinois EPA: 0316355065  
 Site Name: Madden/Wells Darrow Redevelopment (Area 12)  
 NFR Letter: 2005-06-24  
 NFR Letter Date Recorded: 2005-07-19  
 Comprehensive/Focused: Comprehensive  
 Worker Caution: Yes  
 Acres: 0.7  
 Land Use: Residential or Industrial/Commercial  
 Ground Water Use Restriction: No  
 Highway Authority Agreement: No  
 Ordinance: Yes  
 Industrial - Commercial: No  
 Slab on Grade: No  
 BCT: No  
 Building Slab: Yes  
 Asphalt Used: Yes  
 Concrete Used: Yes  
 Clean Soil 3ft: Yes  
 Clean Soil 10ft: No  
 Alternate Barrier: No

Remediation Applicant Name: Carl Byrd  
 Remediation Applicant Company: Chicago Housing Authority  
 Remediation Applicant Address: 626 West Jackson Boulevard  
 Remediation Applicant City,St,Zip: Chicago, IL  
 Illinois EPA: 0316355065  
 Site Name: Madden/Wells/Darrow Redevelopment (Phase 1-Area 33)  
 NFR Letter: 2005-11-01  
 NFR Letter Date Recorded: 2006-01-30  
 Comprehensive/Focused: Comprehensive  
 Worker Caution: No  
 Acres: 0.34  
 Land Use: Residential or Industrial/Commercial  
 Ground Water Use Restriction: No  
 Highway Authority Agreement: No  
 Ordinance: Yes  
 Industrial - Commercial: No  
 Slab on Grade: No  
 BCT: No  
 Building Slab: No  
 Asphalt Used: No  
 Concrete Used: No  
 Clean Soil 3ft: No  
 Clean Soil 10ft: No  
 Alternate Barrier: No

Remediation Applicant Name: Carl Byrd  
 Remediation Applicant Company: Chicago Housing Authority  
 Remediation Applicant Address: 626 West Jackson Boulevard  
 Remediation Applicant City,St,Zip: Chicago, IL  
 Illinois EPA: 0316355065  
 Site Name: Madden/Wells Darrow Redevelopment (Phase 1-Area 1 & 2)  
 NFR Letter: 2006-04-19  
 NFR Letter Date Recorded: 2006-06-27  
 Comprehensive/Focused: Comprehensive  
 Worker Caution: No

MAP FINDINGS  
FOCUS MAP 4

Map ID      Site      Database(s)      EPA ID Number

---

**MADDEN/WELLS DARROW REDEVELOPMENT (AREA 11) (Continued)**

**S105521108**

Acres: 0.64  
 Land Use: Residential or Industrial/Commercial  
 Ground Water Use Restriction: No  
 Highway Authority Agreement: No  
 Ordinance: Yes  
 Industrial - Commercial: No  
 Slab on Grade: No  
 BCT: No  
 Building Slab: Yes  
 Asphalt Used: Yes  
 Concrete Used: Yes  
 Clean Soil 3ft: Yes  
 Clean Soil 10ft: No  
 Alternate Barrier: No

Remediation Applicant Name: Carl Byrd  
 Remediation Applicant Company: Chicago Housing Authority  
 Remediation Applicant Address: 626 West Jackson Boulevard  
 Remediation Applicant City,St,Zip: Chicago, IL  
 Illinois EPA: 0316355065  
 Site Name: Madden/Wells Darrow Redevelopment (Phase 1-Area 3)  
 NFR Letter: 2006-04-20  
 NFR Letter Date Recorded: 2006-06-27  
 Comprehensive/Focused: Comprehensive  
 Worker Caution: No

Acres: 0.31  
 Land Use: Residential or Industrial/Commercial  
 Ground Water Use Restriction: No  
 Highway Authority Agreement: No  
 Ordinance: Yes  
 Industrial - Commercial: No  
 Slab on Grade: No  
 BCT: No  
 Building Slab: Yes  
 Asphalt Used: Yes  
 Concrete Used: Yes  
 Clean Soil 3ft: Yes  
 Clean Soil 10ft: No  
 Alternate Barrier: No

Remediation Applicant Name: Carl Byrd  
 Remediation Applicant Company: Chicago Housing Authority  
 Remediation Applicant Address: 626 west Jackson Boulevard  
 Remediation Applicant City,St,Zip: Chicago, IL  
 Illinois EPA: 0316355065  
 Site Name: Madden/Wells/Darrow Redevelopment (Phase 1-Area 14)  
 NFR Letter: 2006-05-25  
 NFR Letter Date Recorded: 2006-06-27  
 Comprehensive/Focused: Comprehensive  
 Worker Caution: No

Acres: 0.23  
 Land Use: Residential or Industrial/Commercial  
 Ground Water Use Restriction: No  
 Highway Authority Agreement: No  
 Ordinance: Yes  
 Industrial - Commercial: No  
 Slab on Grade: No

MAP FINDINGS  
FOCUS MAP 4

Map ID	Site	Database(s)	EPA ID Number
--------	------	-------------	---------------

**MADDEN/WELLS DARROW REDEVELOPMENT (AREA 11) (Continued)**

**S105521108**

BCT: No  
 Building Slab: Yes  
 Asphalt Used: Yes  
 Concrete Used: Yes  
 Clean Soil 3ft: Yes  
 Clean Soil 10ft: No  
 Alternate Barrier: No

Remediation Applicant Name: Carl Byrd  
 Remediation Applicant Company: Chicago Housing Authority  
 Remediation Applicant Address: 626 west Jackson Boulevard  
 Remediation Applicant City,St,Zip: Chicago, IL  
 Illinois EPA: 0316355065  
 Site Name: Madden/Wells/Darrow Redevelopment (Phase 1-Area 30a)  
 NFR Letter: 2006-07-06  
 NFR Letter Date Recorded: 2006-08-11  
 Comprehensive/Focused: Comprehensive  
 Worker Caution: No  
 Acres: 0.22  
 Land Use: Residential or Industrial/Commercial  
 Ground Water Use Restriction: No  
 Highway Authority Agreement: No  
 Ordinance: Yes  
 Industrial - Commercial: No  
 Slab on Grade: No  
 BCT: No  
 Building Slab: Yes  
 Asphalt Used: No  
 Concrete Used: No  
 Clean Soil 3ft: Yes  
 Clean Soil 10ft: No  
 Alternate Barrier: No

Remediation Applicant Name: Carl Byrd  
 Remediation Applicant Company: The Chicago Housing Authority  
 Remediation Applicant Address: 60 East Van Buren Street  
 Remediation Applicant City,St,Zip: Chicago, IL  
 Illinois EPA: 0316355065  
 Site Name: Madden Wells Darrow Redevelopment (Phase 1-Area 18)  
 NFR Letter: 2007-09-13  
 NFR Letter Date Recorded: 2007-09-24  
 Comprehensive/Focused: Comprehensive  
 Worker Caution: No  
 Acres: 0.23  
 Land Use: Residential or Industrial/Commercial  
 Ground Water Use Restriction: No  
 Highway Authority Agreement: No  
 Ordinance: Yes  
 Industrial - Commercial: No  
 Slab on Grade: No  
 BCT: No  
 Building Slab: No  
 Asphalt Used: No  
 Concrete Used: No  
 Clean Soil 3ft: No  
 Clean Soil 10ft: No  
 Alternate Barrier: No

MAP FINDINGS  
FOCUS MAP 4

Map ID      Site      Database(s)      EPA ID Number

**MADDEN/WELLS DARROW REDEVELOPMENT (AREA 11) (Continued)**

**S105521108**

Remediation Applicant Name: Carl Byrd  
 Remediation Applicant Company: The Chicago Housing Authority  
 Remediation Applicant Address: 60 East Van Buren Street  
 Remediation Applicant City,St,Zip: Chicago, IL  
 Illinois EPA: 0316355065  
 Site Name: Madden Wells Darrow Redevelopment (Phase I-Area 15)  
 NFR Letter: 2007-09-14  
 NFR Letter Date Recorded: 2007-09-24  
 Comprehensive/Focused: Comprehensive  
 Worker Caution: No  
 Acres: 0.26  
 Land Use: Residential or Industrial/Commercial  
 Ground Water Use Restriction: No  
 Highway Authority Agreement: No  
 Ordinance: Yes  
 Industrial - Commercial: No  
 Slab on Grade: No  
 BCT: No  
 Building Slab: No  
 Asphalt Used: No  
 Concrete Used: No  
 Clean Soil 3ft: No  
 Clean Soil 10ft: No  
 Alternate Barrier: No

Remediation Applicant Name: Carl Byrd  
 Remediation Applicant Company: The Chicago Housing Authority  
 Remediation Applicant Address: 60 East Van Buren Street  
 Remediation Applicant City,St,Zip: Chicago, IL  
 Illinois EPA: 0316355065  
 Site Name: Madden/Wells Darrow Redevelopment (Phase I-Area 16)  
 NFR Letter: 2007-09-18  
 NFR Letter Date Recorded: 2007-09-24  
 Comprehensive/Focused: Comprehensive  
 Worker Caution: No  
 Acres: 0.22  
 Land Use: Residential or Industrial/Commercial  
 Ground Water Use Restriction: No  
 Highway Authority Agreement: No  
 Ordinance: Yes  
 Industrial - Commercial: No  
 Slab on Grade: No  
 BCT: No  
 Building Slab: Yes  
 Asphalt Used: Yes  
 Concrete Used: Yes  
 Clean Soil 3ft: Yes  
 Clean Soil 10ft: No  
 Alternate Barrier: No

Remediation Applicant Name: Carl Byrd The Chicago Housing Authority  
 Remediation Applicant Company: 60 East Van Buren Street  
 Remediation Applicant Address: Not reported  
 Remediation Applicant City,St,Zip: 60605  
 Illinois EPA: 0316355065  
 Site Name: Madden-Wells-Darrow Redevelopment (Phase I-Area 20)  
 NFR Letter: 2007-10-25

MAP FINDINGS  
FOCUS MAP 4

Map ID Site Database(s) EPA ID Number

**MADDEN/WELLS DARROW REDEVELOPMENT (AREA 11) (Continued)**

**S105521108**

NFR Letter Date Recorded: 2007-11-16  
 Comprehensive/Focused: Comprehensive  
 Worker Caution: Yes  
 Acres: 0.61  
 Land Use: Residential or Industrial/Commercial  
 Ground Water Use Restriction: No  
 Highway Authority Agreement: No  
 Ordinance: Yes  
 Industrial - Commercial: No  
 Slab on Grade: No  
 BCT: No  
 Building Slab: Yes  
 Asphalt Used: Yes  
 Concrete Used: Yes  
 Clean Soil 3ft: Yes  
 Clean Soil 10ft: No  
 Alternate Barrier: No

Remediation Applicant Name: Carl Byrd The Chicago Housing Authority  
 Remediation Applicant Company: 60 East Van Buren Street  
 Remediation Applicant Address: Not reported  
 Remediation Applicant City,St,Zip: 60605  
 Illinois EPA: 0316355065  
 Site Name: Madden-Wells-Darrow Redevelopment (Phase I-Area 22)  
 NFR Letter: 2007-10-23  
 NFR Letter Date Recorded: 2007-11-16  
 Comprehensive/Focused: Comprehensive  
 Worker Caution: No  
 Acres: 0.53  
 Land Use: Residential or Industrial/Commercial  
 Ground Water Use Restriction: No  
 Highway Authority Agreement: No  
 Ordinance: Yes  
 Industrial - Commercial: No  
 Slab on Grade: No  
 BCT: No  
 Building Slab: Yes  
 Asphalt Used: Yes  
 Concrete Used: Yes  
 Clean Soil 3ft: Yes  
 Clean Soil 10ft: No  
 Alternate Barrier: No

Remediation Applicant Name: Carl Byrd The Chicago Housing Authority  
 Remediation Applicant Company: 60 East Van Buren Street  
 Remediation Applicant Address: Not reported  
 Remediation Applicant City,St,Zip: 60605  
 Illinois EPA: 0316355065  
 Site Name: Madden-Wells-Darrow Redevelopment (Phase I-Area 21)  
 NFR Letter: 2007-10-22  
 NFR Letter Date Recorded: 2007-11-16  
 Comprehensive/Focused: Comprehensive  
 Worker Caution: Yes  
 Acres: 0.61  
 Land Use: Residential or Industrial/Commercial  
 Ground Water Use Restriction: No  
 Highway Authority Agreement: No

MAP FINDINGS  
FOCUS MAP 4

Map ID	Site	Database(s)	EPA ID Number
<b>MADDEN/WELLS DARROW REDEVELOPMENT (AREA 11) (Continued)</b>			<b>S105521108</b>
	Ordinance: Industrial - Commercial: Slab on Grade: BCT: Building Slab: Asphalt Used: Concrete Used: Clean Soil 3ft: Clean Soil 10ft: Alternate Barrier:	Yes No No No Yes Yes Yes No No	
	Remediation Applicant Name: Remediation Applicant Company: Remediation Applicant Address: Remediation Applicant City,St,Zip: Illinois EPA: Site Name: NFR Letter: NFR Letter Date Recorded: Comprehensive/Focused: Worker Caution: Acres: Land Use: Ground Water Use Restriction: Highway Authority Agreement: Ordinance: Industrial - Commercial: Slab on Grade: BCT: Building Slab: Asphalt Used: Concrete Used: Clean Soil 3ft: Clean Soil 10ft: Alternate Barrier:	Carl Byrd The Chicago Housing Authority 60 East Van Buren Street Not reported 60605 0316355065 Madden-Wells-Darrow Redevelopment (Phase I-Area 19) 2007-09-25 2007-10-12 Comprehensive Yes 0.24 Residential or Industrial/Commercial No No Yes No No Yes Yes Yes Yes No No	
	Remediation Applicant Name: Remediation Applicant Company: Remediation Applicant Address: Remediation Applicant City,St,Zip: Illinois EPA: Site Name: NFR Letter: NFR Letter Date Recorded: Comprehensive/Focused: Worker Caution: Acres: Land Use: Ground Water Use Restriction: Highway Authority Agreement: Ordinance: Industrial - Commercial: Slab on Grade: BCT: Building Slab: Asphalt Used: Concrete Used:	Carl Byrd The Chicago Housing Authority 60 East Van Buren Street Not reported 60605 0316355065 Madden-Wells-Darrow Redevelopment (Phase I-Area17) 2007-09-26 2007-10-12 Comprehensive No 1.56 Residential or Industrial/Commercial No No Yes No No Yes Yes Yes Yes	



MAP FINDINGS  
FOCUS MAP 4

Map ID Site Database(s) EPA ID Number

**MADDEN/WELLS DARROW REDEVELOPMENT (AREA 11) (Continued)**

**S105521108**

Clean Soil 3ft: Yes  
Clean Soil 10ft: No  
Alternate Barrier: No

Remediation Applicant Name: Carl Byrd Chicago Housing Authority  
Remediation Applicant Company: 626 West Jackson Boulevard  
Remediation Applicant Address: Not reported  
Remediation Applicant City,St,Zip: 60661  
Illinois EPA: 0316355065  
Site Name: Madden-Wells-Darrow Redevelopment (Phase I-Areas 4, 5, 6 & 7)  
NFR Letter: 2006-09-20  
NFR Letter Date Recorded: 2006-10-18  
Comprehensive/Focused: Comprehensive  
Worker Caution: Yes  
Acres: 1.43  
Land Use: Residential or Industrial/Commercial  
Ground Water Use Restriction: No  
Highway Authority Agreement: No  
Ordinance: Yes  
Industrial - Commercial: No  
Slab on Grade: No  
BCT: No  
Building Slab: Yes  
Asphalt Used: Yes  
Concrete Used: Yes  
Clean Soil 3ft: Yes  
Clean Soil 10ft: No  
Alternate Barrier: No

Remediation Applicant Name: Carl Byrd Chicago Housing Authority  
Remediation Applicant Company: 626 West Jackson Boulevard  
Remediation Applicant Address: Not reported  
Remediation Applicant City,St,Zip: 60661  
Illinois EPA: 0316355065  
Site Name: Madden-Wells-Darrow Redevelopment (Phase I-Areas 8, 9, 10 & 13)  
NFR Letter: 2006-09-21  
NFR Letter Date Recorded: 2006-10-18  
Comprehensive/Focused: Comprehensive  
Worker Caution: Yes  
Acres: 1.43  
Land Use: Residential or Industrial/Commercial  
Ground Water Use Restriction: No  
Highway Authority Agreement: No  
Ordinance: Yes  
Industrial - Commercial: No  
Slab on Grade: No  
BCT: No  
Building Slab: Yes  
Asphalt Used: Yes  
Concrete Used: Yes  
Clean Soil 3ft: Yes  
Clean Soil 10ft: No  
Alternate Barrier: No

IL EPA Id: 0316355065  
US EPA Id: Not reported

MAP FINDINGS  
FOCUS MAP 4

Map ID Site Database(s) EPA ID Number

**MADDEN/WELLS DARROW REDEVELOPMENT (AREA 11) (Continued)**

**S105521108**

Longitude: -87.605738  
 Latitude: 41.825783  
 Contact Name: Kari Saba  
 Contact Address: 60 East Van Buren  
 Contact City,St,Zip: Chicago, IL 60605  
 Contact Phone: (312) 913-7612  
 Date Enrolled: 07/05/2002  
 Point Of Contact: John Geiger  
 Consultant Company: Environmental Design International Inc.  
 Consultant Address: 33 West Monroe  
 Consultant City,St,Zip: Chicago, IL 60603  
 Consultant Phone: (312) 345-1400 Ext. 128  
 Proj Mgr Assigned: Jeff Guy  
 Sec. 4 Letter Date: Not reported  
 Active: Yes  
 No Further Remediation Letter Dt: 09/13/2007  
 Remediation Applicant Co: Chicago Housing Authority  
 Effective: True  
 Remediation Applicant Name: Kimberly Worthington  
 Remediation Applicant Company: City of Chicago  
 Remediation Applicant Address: 30 North LaSalle Street  
 Remediation Applicant City,St,Zip: Chicago, IL  
 Illinois EPA: 0316355065  
 Site Name: Madden/Wells Darrow Redevelopment (Area 11)  
 NFR Letter: 2005-06-23  
 NFR Letter Date Recorded: 2005-07-19  
 Comprehensive/Focused: Comprehensive  
 Worker Caution: No  
 Acres: 0.43  
 Land Use: Residential or Industrial/Commercial  
 Ground Water Use Restriction: No  
 Highway Authority Agreement: No  
 Ordinance: Yes  
 Industrial - Commercial: No  
 Slab on Grade: No  
 BCT: No  
 Building Slab: Yes  
 Asphalt Used: Yes  
 Concrete Used: Yes  
 Clean Soil 3ft: Yes  
 Clean Soil 10ft: No  
 Alternate Barrier: No  
  
 Remediation Applicant Name: Kimberly Worthington  
 Remediation Applicant Company: City of Chicago  
 Remediation Applicant Address: 30 North LaSalle Street  
 Remediation Applicant City,St,Zip: Chicago, IL  
 Illinois EPA: 0316355065  
 Site Name: Madden/Wells Darrow Redevelopment (Area 12)  
 NFR Letter: 2005-06-24  
 NFR Letter Date Recorded: 2005-07-19  
 Comprehensive/Focused: Comprehensive  
 Worker Caution: Yes  
 Acres: 0.7  
 Land Use: Residential or Industrial/Commercial  
 Ground Water Use Restriction: No  
 Highway Authority Agreement: No

MAP FINDINGS  
FOCUS MAP 4

Map ID Site Database(s) EPA ID Number

**MADDEN/WELLS DARROW REDEVELOPMENT (AREA 11) (Continued)**

**S105521108**

Ordinance: Yes  
Industrial - Commercial: No  
Slab on Grade: No  
BCT: No  
Building Slab: Yes  
Asphalt Used: Yes  
Concrete Used: Yes  
Clean Soil 3ft: Yes  
Clean Soil 10ft: No  
Alternate Barrier: No

Remediation Applicant Name: Carl Byrd  
Remediation Applicant Company: Chicago Housing Authority  
Remediation Applicant Address: 626 West Jackson Boulevard  
Remediation Applicant City,St,Zip: Chicago, IL  
Illinois EPA: 0316355065  
Site Name: Madden/Wells/Darrow Redevelopment (Phase 1-Area 33)  
NFR Letter: 2005-11-01  
NFR Letter Date Recorded: 2006-01-30  
Comprehensive/Focused: Comprehensive  
Worker Caution: No  
Acres: 0.34  
Land Use: Residential or Industrial/Commercial  
Ground Water Use Restriction: No  
Highway Authority Agreement: No  
Ordinance: Yes  
Industrial - Commercial: No  
Slab on Grade: No  
BCT: No  
Building Slab: No  
Asphalt Used: No  
Concrete Used: No  
Clean Soil 3ft: No  
Clean Soil 10ft: No  
Alternate Barrier: No

Remediation Applicant Name: Carl Byrd  
Remediation Applicant Company: Chicago Housing Authority  
Remediation Applicant Address: 626 West Jackson Boulevard  
Remediation Applicant City,St,Zip: Chicago, IL  
Illinois EPA: 0316355065  
Site Name: Madden/Wells Darrow Redevelopment (Phase 1-Area 1 & 2)  
NFR Letter: 2006-04-19  
NFR Letter Date Recorded: 2006-06-27  
Comprehensive/Focused: Comprehensive  
Worker Caution: No  
Acres: 0.64  
Land Use: Residential or Industrial/Commercial  
Ground Water Use Restriction: No  
Highway Authority Agreement: No  
Ordinance: Yes  
Industrial - Commercial: No  
Slab on Grade: No  
BCT: No  
Building Slab: Yes  
Asphalt Used: Yes  
Concrete Used: Yes

MAP FINDINGS  
FOCUS MAP 4

Map ID Site Database(s) EPA ID Number

**MADDEN/WELLS DARROW REDEVELOPMENT (AREA 11) (Continued)**

**S105521108**

Clean Soil 3ft: Yes  
Clean Soil 10ft: No  
Alternate Barrier: No

Remediation Applicant Name: Carl Byrd  
Remediation Applicant Company: Chicago Housing Authority  
Remediation Applicant Address: 626 West Jackson Boulevard  
Remediation Applicant City,St,Zip: Chicago, IL  
Illinois EPA: 0316355065  
Site Name: Madden/Wells Darrow Redevelopment (Phase 1-Area 3)  
NFR Letter: 2006-04-20  
NFR Letter Date Recorded: 2006-06-27  
Comprehensive/Focused: Comprehensive  
Worker Caution: No  
Acres: 0.31  
Land Use: Residential or Industrial/Commercial  
Ground Water Use Restriction: No  
Highway Authority Agreement: No  
Ordinance: Yes  
Industrial - Commercial: No  
Slab on Grade: No  
BCT: No  
Building Slab: Yes  
Asphalt Used: Yes  
Concrete Used: Yes  
Clean Soil 3ft: Yes  
Clean Soil 10ft: No  
Alternate Barrier: No

Remediation Applicant Name: Carl Byrd  
Remediation Applicant Company: Chicago Housing Authority  
Remediation Applicant Address: 626 west Jackson Boulevard  
Remediation Applicant City,St,Zip: Chicago, IL  
Illinois EPA: 0316355065  
Site Name: Madden/Wells/Darrow Redevelopment (Phase 1-Area 14)  
NFR Letter: 2006-05-25  
NFR Letter Date Recorded: 2006-06-27  
Comprehensive/Focused: Comprehensive  
Worker Caution: No  
Acres: 0.23  
Land Use: Residential or Industrial/Commercial  
Ground Water Use Restriction: No  
Highway Authority Agreement: No  
Ordinance: Yes  
Industrial - Commercial: No  
Slab on Grade: No  
BCT: No  
Building Slab: Yes  
Asphalt Used: Yes  
Concrete Used: Yes  
Clean Soil 3ft: Yes  
Clean Soil 10ft: No  
Alternate Barrier: No

Remediation Applicant Name: Carl Byrd  
Remediation Applicant Company: Chicago Housing Authority  
Remediation Applicant Address: 626 west Jackson Boulevard

MAP FINDINGS  
FOCUS MAP 4

Map ID      Site      Database(s)      EPA ID Number

**MADDEN/WELLS DARROW REDEVELOPMENT (AREA 11) (Continued)**

**S105521108**

Remediation Applicant City,St,Zip: Chicago, IL  
 Illinois EPA: 0316355065  
 Site Name: Madden/Wells/Darrow Redevelopment (Phase 1-Area 30a)  
 NFR Letter: 2006-07-06  
 NFR Letter Date Recorded: 2006-08-11  
 Comprehensive/Focused: Comprehensive  
 Worker Caution: No  
 Acres: 0.22  
 Land Use: Residential or Industrial/Commercial  
 Ground Water Use Restriction: No  
 Highway Authority Agreement: No  
 Ordinance: Yes  
 Industrial - Commercial: No  
 Slab on Grade: No  
 BCT: No  
 Building Slab: Yes  
 Asphalt Used: No  
 Concrete Used: No  
 Clean Soil 3ft: Yes  
 Clean Soil 10ft: No  
 Alternate Barrier: No

Remediation Applicant Name: Carl Byrd  
 Remediation Applicant Company: The Chicago Housing Authority  
 Remediation Applicant Address: 60 East Van Buren Street  
 Remediation Applicant City,St,Zip: Chicago, IL  
 Illinois EPA: 0316355065  
 Site Name: Madden Wells Darrow Redevelopment (Phase 1-Area 18)  
 NFR Letter: 2007-09-13  
 NFR Letter Date Recorded: 2007-09-24  
 Comprehensive/Focused: Comprehensive  
 Worker Caution: No  
 Acres: 0.23  
 Land Use: Residential or Industrial/Commercial  
 Ground Water Use Restriction: No  
 Highway Authority Agreement: No  
 Ordinance: Yes  
 Industrial - Commercial: No  
 Slab on Grade: No  
 BCT: No  
 Building Slab: No  
 Asphalt Used: No  
 Concrete Used: No  
 Clean Soil 3ft: No  
 Clean Soil 10ft: No  
 Alternate Barrier: No

Remediation Applicant Name: Carl Byrd  
 Remediation Applicant Company: The Chicago Housing Authority  
 Remediation Applicant Address: 60 East Van Buren Street  
 Remediation Applicant City,St,Zip: Chicago, IL  
 Illinois EPA: 0316355065  
 Site Name: Madden Wells Darrow Redevelopment (Phase I-Area 15)  
 NFR Letter: 2007-09-14  
 NFR Letter Date Recorded: 2007-09-24  
 Comprehensive/Focused: Comprehensive  
 Worker Caution: No

MAP FINDINGS  
FOCUS MAP 4

Map ID      Site      Database(s)      EPA ID Number

---

**MADDEN/WELLS DARROW REDEVELOPMENT (AREA 11) (Continued)**

**S105521108**

Acres:	0.26
Land Use:	Residential or Industrial/Commercial
Ground Water Use Restriction:	No
Highway Authority Agreement:	No
Ordinance:	Yes
Industrial - Commercial:	No
Slab on Grade:	No
BCT:	No
Building Slab:	No
Asphalt Used:	No
Concrete Used:	No
Clean Soil 3ft:	No
Clean Soil 10ft:	No
Alternate Barrier:	No
Remediation Applicant Name:	Carl Byrd
Remediation Applicant Company:	The Chicago Housing Authority
Remediation Applicant Address:	60 East Van Buren Street
Remediation Applicant City,St,Zip:	Chicago, IL
Illinois EPA:	0316355065
Site Name:	Madden/Wells Darrow Redevelopment (Phase I-Area 16)
NFR Letter:	2007-09-18
NFR Letter Date Recorded:	2007-09-24
Comprehensive/Focused:	Comprehensive
Worker Caution:	No
Acres:	0.22
Land Use:	Residential or Industrial/Commercial
Ground Water Use Restriction:	No
Highway Authority Agreement:	No
Ordinance:	Yes
Industrial - Commercial:	No
Slab on Grade:	No
BCT:	No
Building Slab:	Yes
Asphalt Used:	Yes
Concrete Used:	Yes
Clean Soil 3ft:	Yes
Clean Soil 10ft:	No
Alternate Barrier:	No
Remediation Applicant Name:	Carl Byrd The Chicago Housing Authority
Remediation Applicant Company:	60 East Van Buren Street
Remediation Applicant Address:	Not reported
Remediation Applicant City,St,Zip:	60605
Illinois EPA:	0316355065
Site Name:	Madden-Wells-Darrow Redevelopment (Phase I-Area 20)
NFR Letter:	2007-10-25
NFR Letter Date Recorded:	2007-11-16
Comprehensive/Focused:	Comprehensive
Worker Caution:	Yes
Acres:	0.61
Land Use:	Residential or Industrial/Commercial
Ground Water Use Restriction:	No
Highway Authority Agreement:	No
Ordinance:	Yes
Industrial - Commercial:	No
Slab on Grade:	No

MAP FINDINGS  
FOCUS MAP 4

Map ID	Site	Database(s)	EPA ID Number
--------	------	-------------	---------------

**MADDEN/WELLS DARROW REDEVELOPMENT (AREA 11) (Continued)**

**S105521108**

BCT:	No
Building Slab:	Yes
Asphalt Used:	Yes
Concrete Used:	Yes
Clean Soil 3ft:	Yes
Clean Soil 10ft:	No
Alternate Barrier:	No

Remediation Applicant Name:	Carl Byrd The Chicago Housing Authority
Remediation Applicant Company:	60 East Van Buren Street
Remediation Applicant Address:	Not reported
Remediation Applicant City,St,Zip:	60605
Illinois EPA:	0316355065
Site Name:	Madden-Wells-Darrow Redevelopment (Phase I-Area 22)
NFR Letter:	2007-10-23
NFR Letter Date Recorded:	2007-11-16
Comprehensive/Focused:	Comprehensive
Worker Caution:	No
Acres:	0.53
Land Use:	Residential or Industrial/Commercial
Ground Water Use Restriction:	No
Highway Authority Agreement:	No
Ordinance:	Yes
Industrial - Commercial:	No
Slab on Grade:	No
BCT:	No
Building Slab:	Yes
Asphalt Used:	Yes
Concrete Used:	Yes
Clean Soil 3ft:	Yes
Clean Soil 10ft:	No
Alternate Barrier:	No

Remediation Applicant Name:	Carl Byrd The Chicago Housing Authority
Remediation Applicant Company:	60 East Van Buren Street
Remediation Applicant Address:	Not reported
Remediation Applicant City,St,Zip:	60605
Illinois EPA:	0316355065
Site Name:	Madden-Wells-Darrow Redevelopment (Phase I-Area 21)
NFR Letter:	2007-10-22
NFR Letter Date Recorded:	2007-11-16
Comprehensive/Focused:	Comprehensive
Worker Caution:	Yes
Acres:	0.61
Land Use:	Residential or Industrial/Commercial
Ground Water Use Restriction:	No
Highway Authority Agreement:	No
Ordinance:	Yes
Industrial - Commercial:	No
Slab on Grade:	No
BCT:	No
Building Slab:	Yes
Asphalt Used:	Yes
Concrete Used:	Yes
Clean Soil 3ft:	Yes
Clean Soil 10ft:	No
Alternate Barrier:	No

MAP FINDINGS  
FOCUS MAP 4

Map ID Site Database(s) EPA ID Number

**MADDEN/WELLS DARROW REDEVELOPMENT (AREA 11) (Continued)**

**S105521108**

Remediation Applicant Name: Carl Byrd The Chicago Housing Authority  
 Remediation Applicant Company: 60 East Van Buren Street  
 Remediation Applicant Address: Not reported  
 Remediation Applicant City,St,Zip: 60605  
 Illinois EPA: 0316355065  
 Site Name: Madden-Wells-Darrow Redevelopment (Phase I-Area 19)  
 NFR Letter: 2007-09-25  
 NFR Letter Date Recorded: 2007-10-12  
 Comprehensive/Focused: Comprehensive  
 Worker Caution: Yes  
 Acres: 0.24  
 Land Use: Residential or Industrial/Commercial  
 Ground Water Use Restriction: No  
 Highway Authority Agreement: No  
 Ordinance: Yes  
 Industrial - Commercial: No  
 Slab on Grade: No  
 BCT: No  
 Building Slab: Yes  
 Asphalt Used: Yes  
 Concrete Used: Yes  
 Clean Soil 3ft: Yes  
 Clean Soil 10ft: No  
 Alternate Barrier: No

Remediation Applicant Name: Carl Byrd The Chicago Housing Authority  
 Remediation Applicant Company: 60 East Van Buren Street  
 Remediation Applicant Address: Not reported  
 Remediation Applicant City,St,Zip: 60605  
 Illinois EPA: 0316355065  
 Site Name: Madden-Wells-Darrow Redevelopment (Phase I-Area17)  
 NFR Letter: 2007-09-26  
 NFR Letter Date Recorded: 2007-10-12  
 Comprehensive/Focused: Comprehensive  
 Worker Caution: No  
 Acres: 1.56  
 Land Use: Residential or Industrial/Commercial  
 Ground Water Use Restriction: No  
 Highway Authority Agreement: No  
 Ordinance: Yes  
 Industrial - Commercial: No  
 Slab on Grade: No  
 BCT: No  
 Building Slab: Yes  
 Asphalt Used: Yes  
 Concrete Used: Yes  
 Clean Soil 3ft: Yes  
 Clean Soil 10ft: No  
 Alternate Barrier: No

Remediation Applicant Name: Carl Byrd Chicago Housing Authority  
 Remediation Applicant Company: 626 West Jackson Boulevard  
 Remediation Applicant Address: Not reported  
 Remediation Applicant City,St,Zip: 60661  
 Illinois EPA: 0316355065  
 Site Name: Madden-Wells-Darrow Redevelopment (Phase I-Areas 4, 5, 6 & 7)  
 NFR Letter: 2006-09-20



MAP FINDINGS  
FOCUS MAP 4

Map ID	Site	Database(s)	EPA ID Number
--------	------	-------------	---------------

**MADDEN/WELLS DARROW REDEVELOPMENT (AREA 11) (Continued)**

**S105521108**

NFR Letter Date Recorded:	2006-10-18
Comprehensive/Focused:	Comprehensive
Worker Caution:	Yes
Acres:	1.43
Land Use:	Residential or Industrial/Commercial
Ground Water Use Restriction:	No
Highway Authority Agreement:	No
Ordinance:	Yes
Industrial - Commercial:	No
Slab on Grade:	No
BCT:	No
Building Slab:	Yes
Asphalt Used:	Yes
Concrete Used:	Yes
Clean Soil 3ft:	Yes
Clean Soil 10ft:	No
Alternate Barrier:	No
Remediation Applicant Name:	Carl Byrd Chicago Housing Authority
Remediation Applicant Company:	626 West Jackson Boulevard
Remediation Applicant Address:	Not reported
Remediation Applicant City,St,Zip:	60661
Illinois EPA:	0316355065
Site Name:	Madden-Wells-Darrow Redevelopment (Phase I-Areas 8, 9, 10 & 13)
NFR Letter:	2006-09-21
NFR Letter Date Recorded:	2006-10-18
Comprehensive/Focused:	Comprehensive
Worker Caution:	Yes
Acres:	1.43
Land Use:	Residential or Industrial/Commercial
Ground Water Use Restriction:	No
Highway Authority Agreement:	No
Ordinance:	Yes
Industrial - Commercial:	No
Slab on Grade:	No
BCT:	No
Building Slab:	Yes
Asphalt Used:	Yes
Concrete Used:	Yes
Clean Soil 3ft:	Yes
Clean Soil 10ft:	No
Alternate Barrier:	No
IL EPA Id:	0316355065
US EPA Id:	Not reported
Longitude:	-87.605738
Latitude:	41.825783
Contact Name:	Kari Saba
Contact Address:	60 East Van Buren
Contact City,St,Zip:	Chicago, IL 60605
Contact Phone:	(312) 913-7612
Date Enrolled:	07/05/2002
Point Of Contact:	Kristy Carlstrom
Consultant Company:	Carnow, Conibear & Associates, Ltd.
Consultant Address:	600 West Van Buren Street
Consultant City,St,Zip:	Chicago, IL 60607

MAP FINDINGS  
FOCUS MAP 4

Map ID      Site      Database(s)      EPA ID Number

**MADDEN/WELLS DARROW REDEVELOPMENT (AREA 11) (Continued)**

**S105521108**

Consultant Phone: (312) 762-2908  
 Proj Mgr Assigned: Jeff Guy  
 Sec. 4 Letter Date: Not reported  
 Active: Yes  
 No Further Remediation Letter Dt: 09/13/2007  
 Remediation Applicant Co: Chicago Housing Authority  
 Effective: True  
 Remediation Applicant Name: Kimberly Worthington  
 Remediation Applicant Company: City of Chicago  
 Remediation Applicant Address: 30 North LaSalle Street  
 Remediation Applicant City,St,Zip: Chicago, IL  
 Illinois EPA: 0316355065  
 Site Name: Madden/Wells Darrow Redevelopment (Area 11)  
 NFR Letter: 2005-06-23  
 NFR Letter Date Recorded: 2005-07-19  
 Comprehensive/Focused: Comprehensive  
 Worker Caution: No  
 Acres: 0.43  
 Land Use: Residential or Industrial/Commercial  
 Ground Water Use Restriction: No  
 Highway Authority Agreement: No  
 Ordinance: Yes  
 Industrial - Commercial: No  
 Slab on Grade: No  
 BCT: No  
 Building Slab: Yes  
 Asphalt Used: Yes  
 Concrete Used: Yes  
 Clean Soil 3ft: Yes  
 Clean Soil 10ft: No  
 Alternate Barrier: No

Remediation Applicant Name: Kimberly Worthington  
 Remediation Applicant Company: City of Chicago  
 Remediation Applicant Address: 30 North LaSalle Street  
 Remediation Applicant City,St,Zip: Chicago, IL  
 Illinois EPA: 0316355065  
 Site Name: Madden/Wells Darrow Redevelopment (Area 12)  
 NFR Letter: 2005-06-24  
 NFR Letter Date Recorded: 2005-07-19  
 Comprehensive/Focused: Comprehensive  
 Worker Caution: Yes  
 Acres: 0.7  
 Land Use: Residential or Industrial/Commercial  
 Ground Water Use Restriction: No  
 Highway Authority Agreement: No  
 Ordinance: Yes  
 Industrial - Commercial: No  
 Slab on Grade: No  
 BCT: No  
 Building Slab: Yes  
 Asphalt Used: Yes  
 Concrete Used: Yes  
 Clean Soil 3ft: Yes  
 Clean Soil 10ft: No  
 Alternate Barrier: No

MAP FINDINGS  
FOCUS MAP 4

Map ID Site Database(s) EPA ID Number

**MADDEN/WELLS DARROW REDEVELOPMENT (AREA 11) (Continued)**

**S105521108**

Remediation Applicant Name: Carl Byrd  
 Remediation Applicant Company: Chicago Housing Authority  
 Remediation Applicant Address: 626 West Jackson Boulevard  
 Remediation Applicant City,St,Zip: Chicago, IL  
 Illinois EPA: 0316355065  
 Site Name: Madden/Wells/Darrow Redevelopment (Phase 1-Area 33)  
 NFR Letter: 2005-11-01  
 NFR Letter Date Recorded: 2006-01-30  
 Comprehensive/Focused: Comprehensive  
 Worker Caution: No  
 Acres: 0.34  
 Land Use: Residential or Industrial/Commercial  
 Ground Water Use Restriction: No  
 Highway Authority Agreement: No  
 Ordinance: Yes  
 Industrial - Commercial: No  
 Slab on Grade: No  
 BCT: No  
 Building Slab: No  
 Asphalt Used: No  
 Concrete Used: No  
 Clean Soil 3ft: No  
 Clean Soil 10ft: No  
 Alternate Barrier: No

Remediation Applicant Name: Carl Byrd  
 Remediation Applicant Company: Chicago Housing Authority  
 Remediation Applicant Address: 626 West Jackson Boulevard  
 Remediation Applicant City,St,Zip: Chicago, IL  
 Illinois EPA: 0316355065  
 Site Name: Madden/Wells Darrow Redevelopment (Phase 1-Area 1 & 2)  
 NFR Letter: 2006-04-19  
 NFR Letter Date Recorded: 2006-06-27  
 Comprehensive/Focused: Comprehensive  
 Worker Caution: No  
 Acres: 0.64  
 Land Use: Residential or Industrial/Commercial  
 Ground Water Use Restriction: No  
 Highway Authority Agreement: No  
 Ordinance: Yes  
 Industrial - Commercial: No  
 Slab on Grade: No  
 BCT: No  
 Building Slab: Yes  
 Asphalt Used: Yes  
 Concrete Used: Yes  
 Clean Soil 3ft: Yes  
 Clean Soil 10ft: No  
 Alternate Barrier: No

Remediation Applicant Name: Carl Byrd  
 Remediation Applicant Company: Chicago Housing Authority  
 Remediation Applicant Address: 626 West Jackson Boulevard  
 Remediation Applicant City,St,Zip: Chicago, IL  
 Illinois EPA: 0316355065  
 Site Name: Madden/Wells Darrow Redevelopment (Phase 1-Area 3)  
 NFR Letter: 2006-04-20

MAP FINDINGS  
FOCUS MAP 4

Map ID      Site      Database(s)      EPA ID Number

**MADDEN/WELLS DARROW REDEVELOPMENT (AREA 11) (Continued)**

**S105521108**

NFR Letter Date Recorded: 2006-06-27  
 Comprehensive/Focused: Comprehensive  
 Worker Caution: No  
 Acres: 0.31  
 Land Use: Residential or Industrial/Commercial  
 Ground Water Use Restriction: No  
 Highway Authority Agreement: No  
 Ordinance: Yes  
 Industrial - Commercial: No  
 Slab on Grade: No  
 BCT: No  
 Building Slab: Yes  
 Asphalt Used: Yes  
 Concrete Used: Yes  
 Clean Soil 3ft: Yes  
 Clean Soil 10ft: No  
 Alternate Barrier: No

Remediation Applicant Name: Carl Byrd  
 Remediation Applicant Company: Chicago Housing Authority  
 Remediation Applicant Address: 626 west Jackson Boulevard  
 Remediation Applicant City,St,Zip: Chicago, IL  
 Illinois EPA: 0316355065  
 Site Name: Madden/Wells/Darrow Redevelopment (Phase 1-Area 14)  
 NFR Letter: 2006-05-25  
 NFR Letter Date Recorded: 2006-06-27  
 Comprehensive/Focused: Comprehensive  
 Worker Caution: No  
 Acres: 0.23  
 Land Use: Residential or Industrial/Commercial  
 Ground Water Use Restriction: No  
 Highway Authority Agreement: No  
 Ordinance: Yes  
 Industrial - Commercial: No  
 Slab on Grade: No  
 BCT: No  
 Building Slab: Yes  
 Asphalt Used: Yes  
 Concrete Used: Yes  
 Clean Soil 3ft: Yes  
 Clean Soil 10ft: No  
 Alternate Barrier: No

Remediation Applicant Name: Carl Byrd  
 Remediation Applicant Company: Chicago Housing Authority  
 Remediation Applicant Address: 626 west Jackson Boulevard  
 Remediation Applicant City,St,Zip: Chicago, IL  
 Illinois EPA: 0316355065  
 Site Name: Madden/Wells/Darrow Redevelopment (Phase 1-Area 30a)  
 NFR Letter: 2006-07-06  
 NFR Letter Date Recorded: 2006-08-11  
 Comprehensive/Focused: Comprehensive  
 Worker Caution: No  
 Acres: 0.22  
 Land Use: Residential or Industrial/Commercial  
 Ground Water Use Restriction: No  
 Highway Authority Agreement: No

MAP FINDINGS  
FOCUS MAP 4

Map ID	Site	Database(s)	EPA ID Number
--------	------	-------------	---------------

**MADDEN/WELLS DARROW REDEVELOPMENT (AREA 11) (Continued)**

**S105521108**

Ordinance:	Yes
Industrial - Commercial:	No
Slab on Grade:	No
BCT:	No
Building Slab:	Yes
Asphalt Used:	No
Concrete Used:	No
Clean Soil 3ft:	Yes
Clean Soil 10ft:	No
Alternate Barrier:	No

Remediation Applicant Name:	Carl Byrd
Remediation Applicant Company:	The Chicago Housing Authority
Remediation Applicant Address:	60 East Van Buren Street
Remediation Applicant City,St,Zip:	Chicago, IL
Illinois EPA:	0316355065
Site Name:	Madden Wells Darrow Redevelopment (Phase 1-Area 18)
NFR Letter:	2007-09-13
NFR Letter Date Recorded:	2007-09-24
Comprehensive/Focused:	Comprehensive
Worker Caution:	No
Acres:	0.23
Land Use:	Residential or Industrial/Commercial
Ground Water Use Restriction:	No
Highway Authority Agreement:	No
Ordinance:	Yes
Industrial - Commercial:	No
Slab on Grade:	No
BCT:	No
Building Slab:	No
Asphalt Used:	No
Concrete Used:	No
Clean Soil 3ft:	No
Clean Soil 10ft:	No
Alternate Barrier:	No

Remediation Applicant Name:	Carl Byrd
Remediation Applicant Company:	The Chicago Housing Authority
Remediation Applicant Address:	60 East Van Buren Street
Remediation Applicant City,St,Zip:	Chicago, IL
Illinois EPA:	0316355065
Site Name:	Madden Wells Darrow Redevelopment (Phase I-Area 15)
NFR Letter:	2007-09-14
NFR Letter Date Recorded:	2007-09-24
Comprehensive/Focused:	Comprehensive
Worker Caution:	No
Acres:	0.26
Land Use:	Residential or Industrial/Commercial
Ground Water Use Restriction:	No
Highway Authority Agreement:	No
Ordinance:	Yes
Industrial - Commercial:	No
Slab on Grade:	No
BCT:	No
Building Slab:	No
Asphalt Used:	No
Concrete Used:	No

MAP FINDINGS  
FOCUS MAP 4

Map ID      Site      Database(s)      EPA ID Number

**MADDEN/WELLS DARROW REDEVELOPMENT (AREA 11) (Continued)**

**S105521108**

Clean Soil 3ft:                      No  
Clean Soil 10ft:                      No  
Alternate Barrier:                      No

Remediation Applicant Name:      Carl Byrd  
Remediation Applicant Company:    The Chicago Housing Authority  
Remediation Applicant Address:    60 East Van Buren Street  
Remediation Applicant City,St,Zip: Chicago, IL  
Illinois EPA:                            0316355065  
Site Name:                              Madden/Wells Darrow Redevelopment (Phase I-Area 16)  
NFR Letter:                              2007-09-18  
NFR Letter Date Recorded:          2007-09-24  
Comprehensive/Focused:              Comprehensive  
Worker Caution:                      No  
Acres:                                      0.22  
Land Use:                                  Residential or Industrial/Commercial  
Ground Water Use Restriction:      No  
Highway Authority Agreement:      No  
Ordinance:                                Yes  
Industrial - Commercial:              No  
Slab on Grade:                          No  
BCT:                                        No  
Building Slab:                          Yes  
Asphalt Used:                          Yes  
Concrete Used:                          Yes  
Clean Soil 3ft:                          Yes  
Clean Soil 10ft:                        No  
Alternate Barrier:                      No

Remediation Applicant Name:      Carl Byrd The Chicago Housing Authority  
Remediation Applicant Company:    60 East Van Buren Street  
Remediation Applicant Address:    Not reported  
Remediation Applicant City,St,Zip: 60605  
Illinois EPA:                            0316355065  
Site Name:                              Madden-Wells-Darrow Redevelopment (Phase I-Area 20)  
NFR Letter:                              2007-10-25  
NFR Letter Date Recorded:          2007-11-16  
Comprehensive/Focused:              Comprehensive  
Worker Caution:                      Yes  
Acres:                                      0.61  
Land Use:                                  Residential or Industrial/Commercial  
Ground Water Use Restriction:      No  
Highway Authority Agreement:      No  
Ordinance:                                Yes  
Industrial - Commercial:              No  
Slab on Grade:                          No  
BCT:                                        No  
Building Slab:                          Yes  
Asphalt Used:                          Yes  
Concrete Used:                          Yes  
Clean Soil 3ft:                          Yes  
Clean Soil 10ft:                        No  
Alternate Barrier:                      No

Remediation Applicant Name:      Carl Byrd The Chicago Housing Authority  
Remediation Applicant Company:    60 East Van Buren Street  
Remediation Applicant Address:    Not reported

MAP FINDINGS  
FOCUS MAP 4

Map ID      Site      Database(s)      EPA ID Number

---

**MADDEN/WELLS DARROW REDEVELOPMENT (AREA 11) (Continued)**

**S105521108**

Remediation Applicant City,St,Zip: 60605  
 Illinois EPA: 0316355065  
 Site Name: Madden-Wells-Darrow Redevelopment (Phase I-Area 22)  
 NFR Letter: 2007-10-23  
 NFR Letter Date Recorded: 2007-11-16  
 Comprehensive/Focused: Comprehensive  
 Worker Caution: No  
 Acres: 0.53  
 Land Use: Residential or Industrial/Commercial  
 Ground Water Use Restriction: No  
 Highway Authority Agreement: No  
 Ordinance: Yes  
 Industrial - Commercial: No  
 Slab on Grade: No  
 BCT: No  
 Building Slab: Yes  
 Asphalt Used: Yes  
 Concrete Used: Yes  
 Clean Soil 3ft: Yes  
 Clean Soil 10ft: No  
 Alternate Barrier: No

Remediation Applicant Name: Carl Byrd The Chicago Housing Authority  
 Remediation Applicant Company: 60 East Van Buren Street  
 Remediation Applicant Address: Not reported  
 Remediation Applicant City,St,Zip: 60605  
 Illinois EPA: 0316355065  
 Site Name: Madden-Wells-Darrow Redevelopment (Phase I-Area 21)  
 NFR Letter: 2007-10-22  
 NFR Letter Date Recorded: 2007-11-16  
 Comprehensive/Focused: Comprehensive  
 Worker Caution: Yes  
 Acres: 0.61  
 Land Use: Residential or Industrial/Commercial  
 Ground Water Use Restriction: No  
 Highway Authority Agreement: No  
 Ordinance: Yes  
 Industrial - Commercial: No  
 Slab on Grade: No  
 BCT: No  
 Building Slab: Yes  
 Asphalt Used: Yes  
 Concrete Used: Yes  
 Clean Soil 3ft: Yes  
 Clean Soil 10ft: No  
 Alternate Barrier: No

Remediation Applicant Name: Carl Byrd The Chicago Housing Authority  
 Remediation Applicant Company: 60 East Van Buren Street  
 Remediation Applicant Address: Not reported  
 Remediation Applicant City,St,Zip: 60605  
 Illinois EPA: 0316355065  
 Site Name: Madden-Wells-Darrow Redevelopment (Phase I-Area 19)  
 NFR Letter: 2007-09-25  
 NFR Letter Date Recorded: 2007-10-12  
 Comprehensive/Focused: Comprehensive  
 Worker Caution: Yes

MAP FINDINGS  
FOCUS MAP 4

Map ID	Site	Database(s)	EPA ID Number
--------	------	-------------	---------------

**MADDEN/WELLS DARROW REDEVELOPMENT (AREA 11) (Continued)**

**S105521108**

Acres: 0.24  
 Land Use: Residential or Industrial/Commercial  
 Ground Water Use Restriction: No  
 Highway Authority Agreement: No  
 Ordinance: Yes  
 Industrial - Commercial: No  
 Slab on Grade: No  
 BCT: No  
 Building Slab: Yes  
 Asphalt Used: Yes  
 Concrete Used: Yes  
 Clean Soil 3ft: Yes  
 Clean Soil 10ft: No  
 Alternate Barrier: No

Remediation Applicant Name: Carl Byrd The Chicago Housing Authority  
 Remediation Applicant Company: 60 East Van Buren Street  
 Remediation Applicant Address: Not reported  
 Remediation Applicant City,St,Zip: 60605  
 Illinois EPA: 0316355065  
 Site Name: Madden-Wells-Darrow Redevelopment (Phase I-Area17)  
 NFR Letter: 2007-09-26  
 NFR Letter Date Recorded: 2007-10-12  
 Comprehensive/Focused: Comprehensive  
 Worker Caution: No

Acres: 1.56  
 Land Use: Residential or Industrial/Commercial  
 Ground Water Use Restriction: No  
 Highway Authority Agreement: No  
 Ordinance: Yes  
 Industrial - Commercial: No  
 Slab on Grade: No  
 BCT: No  
 Building Slab: Yes  
 Asphalt Used: Yes  
 Concrete Used: Yes  
 Clean Soil 3ft: Yes  
 Clean Soil 10ft: No  
 Alternate Barrier: No

Remediation Applicant Name: Carl Byrd Chicago Housing Authority  
 Remediation Applicant Company: 626 West Jackson Boulevard  
 Remediation Applicant Address: Not reported  
 Remediation Applicant City,St,Zip: 60661  
 Illinois EPA: 0316355065  
 Site Name: Madden-Wells-Darrow Redevelopment (Phase I-Areas 4, 5, 6 & 7)  
 NFR Letter: 2006-09-20  
 NFR Letter Date Recorded: 2006-10-18  
 Comprehensive/Focused: Comprehensive  
 Worker Caution: Yes

Acres: 1.43  
 Land Use: Residential or Industrial/Commercial  
 Ground Water Use Restriction: No  
 Highway Authority Agreement: No  
 Ordinance: Yes  
 Industrial - Commercial: No  
 Slab on Grade: No



MAP FINDINGS  
FOCUS MAP 4

Map ID	Site	Database(s)	EPA ID Number
--------	------	-------------	---------------

**MADDEN/WELLS DARROW REDEVELOPMENT (AREA 11) (Continued)**

**S105521108**

BCT:	No
Building Slab:	Yes
Asphalt Used:	Yes
Concrete Used:	Yes
Clean Soil 3ft:	Yes
Clean Soil 10ft:	No
Alternate Barrier:	No
Remediation Applicant Name:	Carl Byrd Chicago Housing Authority
Remediation Applicant Company:	626 West Jackson Boulevard
Remediation Applicant Address:	Not reported
Remediation Applicant City,St,Zip:	60661
Illinois EPA:	0316355065
Site Name:	Madden-Wells-Darrow Redevelopment (Phase I-Areas 8, 9, 10 & 13)
NFR Letter:	2006-09-21
NFR Letter Date Recorded:	2006-10-18
Comprehensive/Focused:	Comprehensive
Worker Caution:	Yes
Acres:	1.43
Land Use:	Residential or Industrial/Commercial
Ground Water Use Restriction:	No
Highway Authority Agreement:	No
Ordinance:	Yes
Industrial - Commercial:	No
Slab on Grade:	No
BCT:	No
Building Slab:	Yes
Asphalt Used:	Yes
Concrete Used:	Yes
Clean Soil 3ft:	Yes
Clean Soil 10ft:	No
Alternate Barrier:	No
IL EPA Id:	0316355065
US EPA Id:	Not reported
Longitude:	-87.605738
Latitude:	41.825783
Contact Name:	Kari Saba
Contact Address:	60 East Van Buren
Contact City,St,Zip:	Chicago, IL 60605
Contact Phone:	(312) 913-7612
Date Enrolled:	07/05/2002
Point Of Contact:	John Geiger
Consultant Company:	Environmental Design International Inc.
Consultant Address:	33 West Monroe
Consultant City,St,Zip:	Chicago, IL 60603
Consultant Phone:	(312) 345-1400 Ext. 128
Proj Mgr Assigned:	Jeff Guy
Sec. 4 Letter Date:	Not reported
Active:	Yes
No Further Remediation Letter Dt:	08/16/2007
Remediation Applicant Co:	Chicago Housing Authority
Effective:	False
Remediation Applicant Name:	Kimberly Worthington
Remediation Applicant Company:	City of Chicago
Remediation Applicant Address:	30 North LaSalle Street

MAP FINDINGS  
FOCUS MAP 4

Map ID	Site	Database(s)	EPA ID Number
--------	------	-------------	---------------

**MADDEN/WELLS DARROW REDEVELOPMENT (AREA 11) (Continued)**

**S105521108**

Remediation Applicant City,St,Zip: Chicago, IL  
 Illinois EPA: 0316355065  
 Site Name: Madden/Wells Darrow Redevelopment (Area 11)  
 NFR Letter: 2005-06-23  
 NFR Letter Date Recorded: 2005-07-19  
 Comprehensive/Focused: Comprehensive  
 Worker Caution: No  
 Acres: 0.43  
 Land Use: Residential or Industrial/Commercial  
 Ground Water Use Restriction: No  
 Highway Authority Agreement: No  
 Ordinance: Yes  
 Industrial - Commercial: No  
 Slab on Grade: No  
 BCT: No  
 Building Slab: Yes  
 Asphalt Used: Yes  
 Concrete Used: Yes  
 Clean Soil 3ft: Yes  
 Clean Soil 10ft: No  
 Alternate Barrier: No

Remediation Applicant Name: Kimberly Worthington  
 Remediation Applicant Company: City of Chicago  
 Remediation Applicant Address: 30 North LaSalle Street  
 Remediation Applicant City,St,Zip: Chicago, IL  
 Illinois EPA: 0316355065  
 Site Name: Madden/Wells Darrow Redevelopment (Area 12)  
 NFR Letter: 2005-06-24  
 NFR Letter Date Recorded: 2005-07-19  
 Comprehensive/Focused: Comprehensive  
 Worker Caution: Yes  
 Acres: 0.7  
 Land Use: Residential or Industrial/Commercial  
 Ground Water Use Restriction: No  
 Highway Authority Agreement: No  
 Ordinance: Yes  
 Industrial - Commercial: No  
 Slab on Grade: No  
 BCT: No  
 Building Slab: Yes  
 Asphalt Used: Yes  
 Concrete Used: Yes  
 Clean Soil 3ft: Yes  
 Clean Soil 10ft: No  
 Alternate Barrier: No

Remediation Applicant Name: Carl Byrd  
 Remediation Applicant Company: Chicago Housing Authority  
 Remediation Applicant Address: 626 West Jackson Boulevard  
 Remediation Applicant City,St,Zip: Chicago, IL  
 Illinois EPA: 0316355065  
 Site Name: Madden/Wells/Darrow Redevelopment (Phase 1-Area 33)  
 NFR Letter: 2005-11-01  
 NFR Letter Date Recorded: 2006-01-30  
 Comprehensive/Focused: Comprehensive  
 Worker Caution: No

MAP FINDINGS  
FOCUS MAP 4

Map ID Site Database(s) EPA ID Number

**MADDEN/WELLS DARROW REDEVELOPMENT (AREA 11) (Continued)**

**S105521108**

Acres:	0.34
Land Use:	Residential or Industrial/Commercial
Ground Water Use Restriction:	No
Highway Authority Agreement:	No
Ordinance:	Yes
Industrial - Commercial:	No
Slab on Grade:	No
BCT:	No
Building Slab:	No
Asphalt Used:	No
Concrete Used:	No
Clean Soil 3ft:	No
Clean Soil 10ft:	No
Alternate Barrier:	No
Remediation Applicant Name:	Carl Byrd
Remediation Applicant Company:	Chicago Housing Authority
Remediation Applicant Address:	626 West Jackson Boulevard
Remediation Applicant City,St,Zip:	Chicago, IL
Illinois EPA:	0316355065
Site Name:	Madden/Wells Darrow Redevelopment (Phase 1-Area 1 & 2)
NFR Letter:	2006-04-19
NFR Letter Date Recorded:	2006-06-27
Comprehensive/Focused:	Comprehensive
Worker Caution:	No
Acres:	0.64
Land Use:	Residential or Industrial/Commercial
Ground Water Use Restriction:	No
Highway Authority Agreement:	No
Ordinance:	Yes
Industrial - Commercial:	No
Slab on Grade:	No
BCT:	No
Building Slab:	Yes
Asphalt Used:	Yes
Concrete Used:	Yes
Clean Soil 3ft:	Yes
Clean Soil 10ft:	No
Alternate Barrier:	No
Remediation Applicant Name:	Carl Byrd
Remediation Applicant Company:	Chicago Housing Authority
Remediation Applicant Address:	626 West Jackson Boulevard
Remediation Applicant City,St,Zip:	Chicago, IL
Illinois EPA:	0316355065
Site Name:	Madden/Wells Darrow Redevelopment (Phase 1-Area 3)
NFR Letter:	2006-04-20
NFR Letter Date Recorded:	2006-06-27
Comprehensive/Focused:	Comprehensive
Worker Caution:	No
Acres:	0.31
Land Use:	Residential or Industrial/Commercial
Ground Water Use Restriction:	No
Highway Authority Agreement:	No
Ordinance:	Yes
Industrial - Commercial:	No
Slab on Grade:	No

MAP FINDINGS  
FOCUS MAP 4

Map ID      Site      Database(s)      EPA ID Number

---

**MADDEN/WELLS DARROW REDEVELOPMENT (AREA 11) (Continued)**

**S105521108**

BCT: No  
 Building Slab: Yes  
 Asphalt Used: Yes  
 Concrete Used: Yes  
 Clean Soil 3ft: Yes  
 Clean Soil 10ft: No  
 Alternate Barrier: No

Remediation Applicant Name: Carl Byrd  
 Remediation Applicant Company: Chicago Housing Authority  
 Remediation Applicant Address: 626 west Jackson Boulevard  
 Remediation Applicant City,St,Zip: Chicago, IL  
 Illinois EPA: 0316355065  
 Site Name: Madden/Wells/Darrow Redevelopment (Phase 1-Area 14)  
 NFR Letter: 2006-05-25  
 NFR Letter Date Recorded: 2006-06-27  
 Comprehensive/Focused: Comprehensive  
 Worker Caution: No  
 Acres: 0.23  
 Land Use: Residential or Industrial/Commercial  
 Ground Water Use Restriction: No  
 Highway Authority Agreement: No  
 Ordinance: Yes  
 Industrial - Commercial: No  
 Slab on Grade: No  
 BCT: No  
 Building Slab: Yes  
 Asphalt Used: Yes  
 Concrete Used: Yes  
 Clean Soil 3ft: Yes  
 Clean Soil 10ft: No  
 Alternate Barrier: No

Remediation Applicant Name: Carl Byrd  
 Remediation Applicant Company: Chicago Housing Authority  
 Remediation Applicant Address: 626 west Jackson Boulevard  
 Remediation Applicant City,St,Zip: Chicago, IL  
 Illinois EPA: 0316355065  
 Site Name: Madden/Wells/Darrow Redevelopment (Phase 1-Area 30a)  
 NFR Letter: 2006-07-06  
 NFR Letter Date Recorded: 2006-08-11  
 Comprehensive/Focused: Comprehensive  
 Worker Caution: No  
 Acres: 0.22  
 Land Use: Residential or Industrial/Commercial  
 Ground Water Use Restriction: No  
 Highway Authority Agreement: No  
 Ordinance: Yes  
 Industrial - Commercial: No  
 Slab on Grade: No  
 BCT: No  
 Building Slab: Yes  
 Asphalt Used: No  
 Concrete Used: No  
 Clean Soil 3ft: Yes  
 Clean Soil 10ft: No  
 Alternate Barrier: No

MAP FINDINGS  
FOCUS MAP 4

Map ID      Site      Database(s)      EPA ID Number

---

**MADDEN/WELLS DARROW REDEVELOPMENT (AREA 11) (Continued)**

**S105521108**

Remediation Applicant Name: Carl Byrd  
 Remediation Applicant Company: The Chicago Housing Authority  
 Remediation Applicant Address: 60 East Van Buren Street  
 Remediation Applicant City,St,Zip: Chicago, IL  
 Illinois EPA: 0316355065  
 Site Name: Madden Wells Darrow Redevelopment (Phase 1-Area 18)  
 NFR Letter: 2007-09-13  
 NFR Letter Date Recorded: 2007-09-24  
 Comprehensive/Focused: Comprehensive  
 Worker Caution: No  
 Acres: 0.23  
 Land Use: Residential or Industrial/Commercial  
 Ground Water Use Restriction: No  
 Highway Authority Agreement: No  
 Ordinance: Yes  
 Industrial - Commercial: No  
 Slab on Grade: No  
 BCT: No  
 Building Slab: No  
 Asphalt Used: No  
 Concrete Used: No  
 Clean Soil 3ft: No  
 Clean Soil 10ft: No  
 Alternate Barrier: No

Remediation Applicant Name: Carl Byrd  
 Remediation Applicant Company: The Chicago Housing Authority  
 Remediation Applicant Address: 60 East Van Buren Street  
 Remediation Applicant City,St,Zip: Chicago, IL  
 Illinois EPA: 0316355065  
 Site Name: Madden Wells Darrow Redevelopment (Phase I-Area 15)  
 NFR Letter: 2007-09-14  
 NFR Letter Date Recorded: 2007-09-24  
 Comprehensive/Focused: Comprehensive  
 Worker Caution: No  
 Acres: 0.26  
 Land Use: Residential or Industrial/Commercial  
 Ground Water Use Restriction: No  
 Highway Authority Agreement: No  
 Ordinance: Yes  
 Industrial - Commercial: No  
 Slab on Grade: No  
 BCT: No  
 Building Slab: No  
 Asphalt Used: No  
 Concrete Used: No  
 Clean Soil 3ft: No  
 Clean Soil 10ft: No  
 Alternate Barrier: No

Remediation Applicant Name: Carl Byrd  
 Remediation Applicant Company: The Chicago Housing Authority  
 Remediation Applicant Address: 60 East Van Buren Street  
 Remediation Applicant City,St,Zip: Chicago, IL  
 Illinois EPA: 0316355065  
 Site Name: Madden/Wells Darrow Redevelopment (Phase I-Area 16)  
 NFR Letter: 2007-09-18

MAP FINDINGS  
FOCUS MAP 4

Map ID      Site      Database(s)      EPA ID Number

**MADDEN/WELLS DARROW REDEVELOPMENT (AREA 11) (Continued)**

**S105521108**

NFR Letter Date Recorded: 2007-09-24  
 Comprehensive/Focused: Comprehensive  
 Worker Caution: No  
 Acres: 0.22  
 Land Use: Residential or Industrial/Commercial  
 Ground Water Use Restriction: No  
 Highway Authority Agreement: No  
 Ordinance: Yes  
 Industrial - Commercial: No  
 Slab on Grade: No  
 BCT: No  
 Building Slab: Yes  
 Asphalt Used: Yes  
 Concrete Used: Yes  
 Clean Soil 3ft: Yes  
 Clean Soil 10ft: No  
 Alternate Barrier: No

Remediation Applicant Name: Carl Byrd The Chicago Housing Authority  
 Remediation Applicant Company: 60 East Van Buren Street  
 Remediation Applicant Address: Not reported  
 Remediation Applicant City,St,Zip: 60605  
 Illinois EPA: 0316355065  
 Site Name: Madden-Wells-Darrow Redevelopment (Phase I-Area 20)  
 NFR Letter: 2007-10-25  
 NFR Letter Date Recorded: 2007-11-16  
 Comprehensive/Focused: Comprehensive  
 Worker Caution: Yes  
 Acres: 0.61  
 Land Use: Residential or Industrial/Commercial  
 Ground Water Use Restriction: No  
 Highway Authority Agreement: No  
 Ordinance: Yes  
 Industrial - Commercial: No  
 Slab on Grade: No  
 BCT: No  
 Building Slab: Yes  
 Asphalt Used: Yes  
 Concrete Used: Yes  
 Clean Soil 3ft: Yes  
 Clean Soil 10ft: No  
 Alternate Barrier: No

Remediation Applicant Name: Carl Byrd The Chicago Housing Authority  
 Remediation Applicant Company: 60 East Van Buren Street  
 Remediation Applicant Address: Not reported  
 Remediation Applicant City,St,Zip: 60605  
 Illinois EPA: 0316355065  
 Site Name: Madden-Wells-Darrow Redevelopment (Phase I-Area 22)  
 NFR Letter: 2007-10-23  
 NFR Letter Date Recorded: 2007-11-16  
 Comprehensive/Focused: Comprehensive  
 Worker Caution: No  
 Acres: 0.53  
 Land Use: Residential or Industrial/Commercial  
 Ground Water Use Restriction: No  
 Highway Authority Agreement: No

MAP FINDINGS  
FOCUS MAP 4

Map ID Site Database(s) EPA ID Number

**MADDEN/WELLS DARROW REDEVELOPMENT (AREA 11) (Continued)**

**S105521108**

Ordinance: Yes  
Industrial - Commercial: No  
Slab on Grade: No  
BCT: No  
Building Slab: Yes  
Asphalt Used: Yes  
Concrete Used: Yes  
Clean Soil 3ft: Yes  
Clean Soil 10ft: No  
Alternate Barrier: No

Remediation Applicant Name: Carl Byrd The Chicago Housing Authority  
Remediation Applicant Company: 60 East Van Buren Street  
Remediation Applicant Address: Not reported  
Remediation Applicant City,St,Zip: 60605  
Illinois EPA: 0316355065  
Site Name: Madden-Wells-Darrow Redevelopment (Phase I-Area 21)  
NFR Letter: 2007-10-22  
NFR Letter Date Recorded: 2007-11-16  
Comprehensive/Focused: Comprehensive  
Worker Caution: Yes  
Acres: 0.61  
Land Use: Residential or Industrial/Commercial  
Ground Water Use Restriction: No  
Highway Authority Agreement: No  
Ordinance: Yes  
Industrial - Commercial: No  
Slab on Grade: No  
BCT: No  
Building Slab: Yes  
Asphalt Used: Yes  
Concrete Used: Yes  
Clean Soil 3ft: Yes  
Clean Soil 10ft: No  
Alternate Barrier: No

Remediation Applicant Name: Carl Byrd The Chicago Housing Authority  
Remediation Applicant Company: 60 East Van Buren Street  
Remediation Applicant Address: Not reported  
Remediation Applicant City,St,Zip: 60605  
Illinois EPA: 0316355065  
Site Name: Madden-Wells-Darrow Redevelopment (Phase I-Area 19)  
NFR Letter: 2007-09-25  
NFR Letter Date Recorded: 2007-10-12  
Comprehensive/Focused: Comprehensive  
Worker Caution: Yes  
Acres: 0.24  
Land Use: Residential or Industrial/Commercial  
Ground Water Use Restriction: No  
Highway Authority Agreement: No  
Ordinance: Yes  
Industrial - Commercial: No  
Slab on Grade: No  
BCT: No  
Building Slab: Yes  
Asphalt Used: Yes  
Concrete Used: Yes

MAP FINDINGS  
FOCUS MAP 4

Map ID      Site      Database(s)      EPA ID Number

**MADDEN/WELLS DARROW REDEVELOPMENT (AREA 11) (Continued)**

**S105521108**

Clean Soil 3ft:                      Yes  
Clean Soil 10ft:                      No  
Alternate Barrier:                      No

Remediation Applicant Name:      Carl Byrd The Chicago Housing Authority  
Remediation Applicant Company:      60 East Van Buren Street  
Remediation Applicant Address:      Not reported  
Remediation Applicant City,St,Zip:      60605  
Illinois EPA:                              0316355065  
Site Name:                                  Madden-Wells-Darrow Redevelopment (Phase I-Area17)  
NFR Letter:                                  2007-09-26  
NFR Letter Date Recorded:              2007-10-12  
Comprehensive/Focused:                  Comprehensive  
Worker Caution:                          No  
Acres:    1.56  
Land Use:                                      Residential or Industrial/Commercial  
Ground Water Use Restriction:          No  
Highway Authority Agreement:          No  
Ordinance:                                  Yes  
Industrial - Commercial:                  No  
Slab on Grade:                              No  
BCT:    No  
Building Slab:                                  Yes  
Asphalt Used:                                  Yes  
Concrete Used:                                  Yes  
Clean Soil 3ft:                                  Yes  
Clean Soil 10ft:                              No  
Alternate Barrier:                          No

Remediation Applicant Name:      Carl Byrd Chicago Housing Authority  
Remediation Applicant Company:      626 West jackson Boulevard  
Remediation Applicant Address:      Not reported  
Remediation Applicant City,St,Zip:      60661  
Illinois EPA:                              0316355065  
Site Name:                                  Madden-Wells-Darrow Redevelopment (Phase I-Areas 4, 5, 6 & 7)  
NFR Letter:                                  2006-09-20  
NFR Letter Date Recorded:              2006-10-18  
Comprehensive/Focused:                  Comprehensive  
Worker Caution:                          Yes  
Acres:    1.43  
Land Use:                                      Residential or Industrial/Commercial  
Ground Water Use Restriction:          No  
Highway Authority Agreement:          No  
Ordinance:                                  Yes  
Industrial - Commercial:                  No  
Slab on Grade:                              No  
BCT:    No  
Building Slab:                                  Yes  
Asphalt Used:                                  Yes  
Concrete Used:                                  Yes  
Clean Soil 3ft:                                  Yes  
Clean Soil 10ft:                              No  
Alternate Barrier:                          No

Remediation Applicant Name:      Carl Byrd Chicago Housing Authority  
Remediation Applicant Company:      626 West jackson Boulevard  
Remediation Applicant Address:      Not reported



MAP FINDINGS  
FOCUS MAP 4

Map ID Site Database(s) EPA ID Number

**MADDEN/WELLS DARROW REDEVELOPMENT (AREA 11) (Continued)**

**S105521108**

Remediation Applicant City,St,Zip: 60661  
 Illinois EPA: 0316355065  
 Site Name: Madden-Wells-Darrow Redevelopment (Phase I-Areas 8, 9, 10 & 13)  
 NFR Letter: 2006-09-21  
 NFR Letter Date Recorded: 2006-10-18  
 Comprehensive/Focused: Comprehensive  
 Worker Caution: Yes  
 Acres: 1.43  
 Land Use: Residential or Industrial/Commercial  
 Ground Water Use Restriction: No  
 Highway Authority Agreement: No  
 Ordinance: Yes  
 Industrial - Commercial: No  
 Slab on Grade: No  
 BCT: No  
 Building Slab: Yes  
 Asphalt Used: Yes  
 Concrete Used: Yes  
 Clean Soil 3ft: Yes  
 Clean Soil 10ft: No  
 Alternate Barrier: No

IL EPA Id: 0316355065  
 US EPA Id: Not reported  
 Longitude: -87.605738  
 Latitude: 41.825783  
 Contact Name: Kari Saba  
 Contact Address: 60 East Van Buren  
 Contact City,St,Zip: Chicago, IL 60605  
 Contact Phone: (312) 913-7612  
 Date Enrolled: 07/05/2002  
 Point Of Contact: Kristy Carlstrom  
 Consultant Company: Carnow, Conibear & Associates, Ltd.  
 Consultant Address: 600 West Van Buren Street  
 Consultant City,St,Zip: Chicago, IL 60607  
 Consultant Phone: (312) 762-2908  
 Proj Mgr Assigned: Jeff Guy  
 Sec. 4 Letter Date: Not reported  
 Active: Yes  
 No Further Remediation Letter Dt: 09/26/2007  
 Remediation Applicant Co: Chicago Housing Authority  
 Effective: True  
 Remediation Applicant Name: Kimberly Worthington  
 Remediation Applicant Company: City of Chicago  
 Remediation Applicant Address: 30 North LaSalle Street  
 Remediation Applicant City,St,Zip: Chicago, IL  
 Illinois EPA: 0316355065  
 Site Name: Madden/Wells Darrow Redevelopment (Area 11)  
 NFR Letter: 2005-06-23  
 NFR Letter Date Recorded: 2005-07-19  
 Comprehensive/Focused: Comprehensive  
 Worker Caution: No  
 Acres: 0.43  
 Land Use: Residential or Industrial/Commercial  
 Ground Water Use Restriction: No  
 Highway Authority Agreement: No

MAP FINDINGS  
FOCUS MAP 4

Map ID	Site	Database(s)	EPA ID Number
--------	------	-------------	---------------

**MADDEN/WELLS DARROW REDEVELOPMENT (AREA 11) (Continued)**

**S105521108**

Ordinance:	Yes
Industrial - Commercial:	No
Slab on Grade:	No
BCT:	No
Building Slab:	Yes
Asphalt Used:	Yes
Concrete Used:	Yes
Clean Soil 3ft:	Yes
Clean Soil 10ft:	No
Alternate Barrier:	No

Remediation Applicant Name:	Kimberly Worthington
Remediation Applicant Company:	City of Chicago
Remediation Applicant Address:	30 North LaSalle Street
Remediation Applicant City,St,Zip:	Chicago, IL
Illinois EPA:	0316355065
Site Name:	Madden/Wells Darrow Redevelopment (Area 12)
NFR Letter:	2005-06-24
NFR Letter Date Recorded:	2005-07-19
Comprehensive/Focused:	Comprehensive
Worker Caution:	Yes
Acres:	0.7
Land Use:	Residential or Industrial/Commercial
Ground Water Use Restriction:	No
Highway Authority Agreement:	No
Ordinance:	Yes
Industrial - Commercial:	No
Slab on Grade:	No
BCT:	No
Building Slab:	Yes
Asphalt Used:	Yes
Concrete Used:	Yes
Clean Soil 3ft:	Yes
Clean Soil 10ft:	No
Alternate Barrier:	No

Remediation Applicant Name:	Carl Byrd
Remediation Applicant Company:	Chicago Housing Authority
Remediation Applicant Address:	626 West Jackson Boulevard
Remediation Applicant City,St,Zip:	Chicago, IL
Illinois EPA:	0316355065
Site Name:	Madden/Wells/Darrow Redevelopment (Phase 1-Area 33)
NFR Letter:	2005-11-01
NFR Letter Date Recorded:	2006-01-30
Comprehensive/Focused:	Comprehensive
Worker Caution:	No
Acres:	0.34
Land Use:	Residential or Industrial/Commercial
Ground Water Use Restriction:	No
Highway Authority Agreement:	No
Ordinance:	Yes
Industrial - Commercial:	No
Slab on Grade:	No
BCT:	No
Building Slab:	No
Asphalt Used:	No
Concrete Used:	No

MAP FINDINGS  
FOCUS MAP 4

Map ID      Site      Database(s)      EPA ID Number

**MADDEN/WELLS DARROW REDEVELOPMENT (AREA 11) (Continued)**

**S105521108**

Clean Soil 3ft:                      No  
Clean Soil 10ft:                      No  
Alternate Barrier:                      No

Remediation Applicant Name:      Carl Byrd  
Remediation Applicant Company:      Chicago Housing Authority  
Remediation Applicant Address:      626 West Jackson Boulevard  
Remediation Applicant City,St,Zip:      Chicago, IL  
Illinois EPA:                              0316355065  
Site Name:                                  Madden/Wells Darrow Redevelopment (Phase 1-Area 1 & 2)  
NFR Letter:                                  2006-04-19  
NFR Letter Date Recorded:              2006-06-27  
Comprehensive/Focused:                  Comprehensive  
Worker Caution:                          No  
Acres:    0.64  
Land Use:                                      Residential or Industrial/Commercial  
Ground Water Use Restriction:              No  
Highway Authority Agreement:              No  
Ordinance:                                  Yes  
Industrial - Commercial:                  No  
Slab on Grade:                              No  
BCT:    No  
Building Slab:                                  Yes  
Asphalt Used:                                  Yes  
Concrete Used:                                  Yes  
Clean Soil 3ft:                                  Yes  
Clean Soil 10ft:                              No  
Alternate Barrier:                          No

Remediation Applicant Name:      Carl Byrd  
Remediation Applicant Company:      Chicago Housing Authority  
Remediation Applicant Address:      626 West Jackson Boulevard  
Remediation Applicant City,St,Zip:      Chicago, IL  
Illinois EPA:                              0316355065  
Site Name:                                  Madden/Wells Darrow Redevelopment (Phase 1-Area 3)  
NFR Letter:                                  2006-04-20  
NFR Letter Date Recorded:              2006-06-27  
Comprehensive/Focused:                  Comprehensive  
Worker Caution:                          No  
Acres:    0.31  
Land Use:                                      Residential or Industrial/Commercial  
Ground Water Use Restriction:              No  
Highway Authority Agreement:              No  
Ordinance:                                  Yes  
Industrial - Commercial:                  No  
Slab on Grade:                              No  
BCT:    No  
Building Slab:                                  Yes  
Asphalt Used:                                  Yes  
Concrete Used:                                  Yes  
Clean Soil 3ft:                                  Yes  
Clean Soil 10ft:                              No  
Alternate Barrier:                          No

Remediation Applicant Name:      Carl Byrd  
Remediation Applicant Company:      Chicago Housing Authority  
Remediation Applicant Address:      626 west Jackson Boulevard

MAP FINDINGS  
FOCUS MAP 4

Map ID Site Database(s) EPA ID Number

**MADDEN/WELLS DARROW REDEVELOPMENT (AREA 11) (Continued)**

**S105521108**

Remediation Applicant City,St,Zip: Chicago, IL  
 Illinois EPA: 0316355065  
 Site Name: Madden/Wells/Darrow Redevelopment (Phase 1-Area 14)  
 NFR Letter: 2006-05-25  
 NFR Letter Date Recorded: 2006-06-27  
 Comprehensive/Focused: Comprehensive  
 Worker Caution: No  
 Acres: 0.23  
 Land Use: Residential or Industrial/Commercial  
 Ground Water Use Restriction: No  
 Highway Authority Agreement: No  
 Ordinance: Yes  
 Industrial - Commercial: No  
 Slab on Grade: No  
 BCT: No  
 Building Slab: Yes  
 Asphalt Used: Yes  
 Concrete Used: Yes  
 Clean Soil 3ft: Yes  
 Clean Soil 10ft: No  
 Alternate Barrier: No

Remediation Applicant Name: Carl Byrd  
 Remediation Applicant Company: Chicago Housing Authority  
 Remediation Applicant Address: 626 west Jackson Boulevard  
 Remediation Applicant City,St,Zip: Chicago, IL  
 Illinois EPA: 0316355065  
 Site Name: Madden/Wells/Darrow Redevelopment (Phase 1-Area 30a)  
 NFR Letter: 2006-07-06  
 NFR Letter Date Recorded: 2006-08-11  
 Comprehensive/Focused: Comprehensive  
 Worker Caution: No  
 Acres: 0.22  
 Land Use: Residential or Industrial/Commercial  
 Ground Water Use Restriction: No  
 Highway Authority Agreement: No  
 Ordinance: Yes  
 Industrial - Commercial: No  
 Slab on Grade: No  
 BCT: No  
 Building Slab: Yes  
 Asphalt Used: No  
 Concrete Used: No  
 Clean Soil 3ft: Yes  
 Clean Soil 10ft: No  
 Alternate Barrier: No

Remediation Applicant Name: Carl Byrd  
 Remediation Applicant Company: The Chicago Housing Authority  
 Remediation Applicant Address: 60 East Van Buren Street  
 Remediation Applicant City,St,Zip: Chicago, IL  
 Illinois EPA: 0316355065  
 Site Name: Madden Wells Darrow Redevelopment (Phase 1-Area 18)  
 NFR Letter: 2007-09-13  
 NFR Letter Date Recorded: 2007-09-24  
 Comprehensive/Focused: Comprehensive  
 Worker Caution: No

MAP FINDINGS  
FOCUS MAP 4

Map ID      Site      Database(s)      EPA ID Number

---

**MADDEN/WELLS DARROW REDEVELOPMENT (AREA 11) (Continued)**

**S105521108**

Acres: 0.23  
 Land Use: Residential or Industrial/Commercial  
 Ground Water Use Restriction: No  
 Highway Authority Agreement: No  
 Ordinance: Yes  
 Industrial - Commercial: No  
 Slab on Grade: No  
 BCT: No  
 Building Slab: No  
 Asphalt Used: No  
 Concrete Used: No  
 Clean Soil 3ft: No  
 Clean Soil 10ft: No  
 Alternate Barrier: No

Remediation Applicant Name: Carl Byrd  
 Remediation Applicant Company: The Chicago Housing Authority  
 Remediation Applicant Address: 60 East Van Buren Street  
 Remediation Applicant City,St,Zip: Chicago, IL  
 Illinois EPA: 0316355065  
 Site Name: Madden Wells Darrow Redevelopment (Phase I-Area 15)  
 NFR Letter: 2007-09-14  
 NFR Letter Date Recorded: 2007-09-24  
 Comprehensive/Focused: Comprehensive  
 Worker Caution: No

Acres: 0.26  
 Land Use: Residential or Industrial/Commercial  
 Ground Water Use Restriction: No  
 Highway Authority Agreement: No  
 Ordinance: Yes  
 Industrial - Commercial: No  
 Slab on Grade: No  
 BCT: No  
 Building Slab: No  
 Asphalt Used: No  
 Concrete Used: No  
 Clean Soil 3ft: No  
 Clean Soil 10ft: No  
 Alternate Barrier: No

Remediation Applicant Name: Carl Byrd  
 Remediation Applicant Company: The Chicago Housing Authority  
 Remediation Applicant Address: 60 East Van Buren Street  
 Remediation Applicant City,St,Zip: Chicago, IL  
 Illinois EPA: 0316355065  
 Site Name: Madden/Wells Darrow Redevelopment (Phase I-Area 16)  
 NFR Letter: 2007-09-18  
 NFR Letter Date Recorded: 2007-09-24  
 Comprehensive/Focused: Comprehensive  
 Worker Caution: No

Acres: 0.22  
 Land Use: Residential or Industrial/Commercial  
 Ground Water Use Restriction: No  
 Highway Authority Agreement: No  
 Ordinance: Yes  
 Industrial - Commercial: No  
 Slab on Grade: No

MAP FINDINGS  
FOCUS MAP 4

Map ID Site Database(s) EPA ID Number

**MADDEN/WELLS DARROW REDEVELOPMENT (AREA 11) (Continued)**

**S105521108**

BCT: No  
Building Slab: Yes  
Asphalt Used: Yes  
Concrete Used: Yes  
Clean Soil 3ft: Yes  
Clean Soil 10ft: No  
Alternate Barrier: No

Remediation Applicant Name: Carl Byrd The Chicago Housing Authority  
Remediation Applicant Company: 60 East Van Buren Street  
Remediation Applicant Address: Not reported  
Remediation Applicant City,St,Zip: 60605  
Illinois EPA: 0316355065  
Site Name: Madden-Wells-Darrow Redevelopment (Phase I-Area 20)  
NFR Letter: 2007-10-25  
NFR Letter Date Recorded: 2007-11-16  
Comprehensive/Focused: Comprehensive  
Worker Caution: Yes  
Acres: 0.61  
Land Use: Residential or Industrial/Commercial  
Ground Water Use Restriction: No  
Highway Authority Agreement: No  
Ordinance: Yes  
Industrial - Commercial: No  
Slab on Grade: No  
BCT: No  
Building Slab: Yes  
Asphalt Used: Yes  
Concrete Used: Yes  
Clean Soil 3ft: Yes  
Clean Soil 10ft: No  
Alternate Barrier: No

Remediation Applicant Name: Carl Byrd The Chicago Housing Authority  
Remediation Applicant Company: 60 East Van Buren Street  
Remediation Applicant Address: Not reported  
Remediation Applicant City,St,Zip: 60605  
Illinois EPA: 0316355065  
Site Name: Madden-Wells-Darrow Redevelopment (Phase I-Area 22)  
NFR Letter: 2007-10-23  
NFR Letter Date Recorded: 2007-11-16  
Comprehensive/Focused: Comprehensive  
Worker Caution: No  
Acres: 0.53  
Land Use: Residential or Industrial/Commercial  
Ground Water Use Restriction: No  
Highway Authority Agreement: No  
Ordinance: Yes  
Industrial - Commercial: No  
Slab on Grade: No  
BCT: No  
Building Slab: Yes  
Asphalt Used: Yes  
Concrete Used: Yes  
Clean Soil 3ft: Yes  
Clean Soil 10ft: No  
Alternate Barrier: No

MAP FINDINGS  
FOCUS MAP 4

Map ID      Site      Database(s)      EPA ID Number

**MADDEN/WELLS DARROW REDEVELOPMENT (AREA 11) (Continued)**

**S105521108**

Remediation Applicant Name: Carl Byrd The Chicago Housing Authority  
 Remediation Applicant Company: 60 East Van Buren Street  
 Remediation Applicant Address: Not reported  
 Remediation Applicant City,St,Zip: 60605  
 Illinois EPA: 0316355065  
 Site Name: Madden-Wells-Darrow Redevelopment (Phase I-Area 21)  
 NFR Letter: 2007-10-22  
 NFR Letter Date Recorded: 2007-11-16  
 Comprehensive/Focused: Comprehensive  
 Worker Caution: Yes  
 Acres: 0.61  
 Land Use: Residential or Industrial/Commercial  
 Ground Water Use Restriction: No  
 Highway Authority Agreement: No  
 Ordinance: Yes  
 Industrial - Commercial: No  
 Slab on Grade: No  
 BCT: No  
 Building Slab: Yes  
 Asphalt Used: Yes  
 Concrete Used: Yes  
 Clean Soil 3ft: Yes  
 Clean Soil 10ft: No  
 Alternate Barrier: No

Remediation Applicant Name: Carl Byrd The Chicago Housing Authority  
 Remediation Applicant Company: 60 East Van Buren Street  
 Remediation Applicant Address: Not reported  
 Remediation Applicant City,St,Zip: 60605  
 Illinois EPA: 0316355065  
 Site Name: Madden-Wells-Darrow Redevelopment (Phase I-Area 19)  
 NFR Letter: 2007-09-25  
 NFR Letter Date Recorded: 2007-10-12  
 Comprehensive/Focused: Comprehensive  
 Worker Caution: Yes  
 Acres: 0.24  
 Land Use: Residential or Industrial/Commercial  
 Ground Water Use Restriction: No  
 Highway Authority Agreement: No  
 Ordinance: Yes  
 Industrial - Commercial: No  
 Slab on Grade: No  
 BCT: No  
 Building Slab: Yes  
 Asphalt Used: Yes  
 Concrete Used: Yes  
 Clean Soil 3ft: Yes  
 Clean Soil 10ft: No  
 Alternate Barrier: No

Remediation Applicant Name: Carl Byrd The Chicago Housing Authority  
 Remediation Applicant Company: 60 East Van Buren Street  
 Remediation Applicant Address: Not reported  
 Remediation Applicant City,St,Zip: 60605  
 Illinois EPA: 0316355065  
 Site Name: Madden-Wells-Darrow Redevelopment (Phase I-Area17)  
 NFR Letter: 2007-09-26

MAP FINDINGS  
FOCUS MAP 4

Map ID Site Database(s) EPA ID Number

**MADDEN/WELLS DARROW REDEVELOPMENT (AREA 11) (Continued)**

**S105521108**

NFR Letter Date Recorded: 2007-10-12  
 Comprehensive/Focused: Comprehensive  
 Worker Caution: No  
 Acres: 1.56  
 Land Use: Residential or Industrial/Commercial  
 Ground Water Use Restriction: No  
 Highway Authority Agreement: No  
 Ordinance: Yes  
 Industrial - Commercial: No  
 Slab on Grade: No  
 BCT: No  
 Building Slab: Yes  
 Asphalt Used: Yes  
 Concrete Used: Yes  
 Clean Soil 3ft: Yes  
 Clean Soil 10ft: No  
 Alternate Barrier: No

Remediation Applicant Name: Carl Byrd Chicago Housing Authority  
 Remediation Applicant Company: 626 West Jackson Boulevard  
 Remediation Applicant Address: Not reported  
 Remediation Applicant City,St,Zip: 60661  
 Illinois EPA: 0316355065  
 Site Name: Madden-Wells-Darrow Redevelopment (Phase I-Areas 4, 5, 6 & 7)  
 NFR Letter: 2006-09-20  
 NFR Letter Date Recorded: 2006-10-18  
 Comprehensive/Focused: Comprehensive  
 Worker Caution: Yes  
 Acres: 1.43  
 Land Use: Residential or Industrial/Commercial  
 Ground Water Use Restriction: No  
 Highway Authority Agreement: No  
 Ordinance: Yes  
 Industrial - Commercial: No  
 Slab on Grade: No  
 BCT: No  
 Building Slab: Yes  
 Asphalt Used: Yes  
 Concrete Used: Yes  
 Clean Soil 3ft: Yes  
 Clean Soil 10ft: No  
 Alternate Barrier: No

Remediation Applicant Name: Carl Byrd Chicago Housing Authority  
 Remediation Applicant Company: 626 West Jackson Boulevard  
 Remediation Applicant Address: Not reported  
 Remediation Applicant City,St,Zip: 60661  
 Illinois EPA: 0316355065  
 Site Name: Madden-Wells-Darrow Redevelopment (Phase I-Areas 8, 9, 10 & 13)  
 NFR Letter: 2006-09-21  
 NFR Letter Date Recorded: 2006-10-18  
 Comprehensive/Focused: Comprehensive  
 Worker Caution: Yes  
 Acres: 1.43  
 Land Use: Residential or Industrial/Commercial  
 Ground Water Use Restriction: No  
 Highway Authority Agreement: No



MAP FINDINGS  
FOCUS MAP 4

Map ID Site Database(s) EPA ID Number

**MADDEN/WELLS DARROW REDEVELOPMENT (AREA 11) (Continued)**

**S105521108**

Ordinance: Yes  
Industrial - Commercial: No  
Slab on Grade: No  
BCT: No  
Building Slab: Yes  
Asphalt Used: Yes  
Concrete Used: Yes  
Clean Soil 3ft: Yes  
Clean Soil 10ft: No  
Alternate Barrier: No

IL EPA Id: 0316355065  
US EPA Id: Not reported  
Longitude: -87.605738  
Latitude: 41.825783  
Contact Name: Kari Saba  
Contact Address: 60 East Van Buren  
Contact City,St,Zip: Chicago, IL 60605  
Contact Phone: (312) 913-7612  
Date Enrolled: 07/05/2002  
Point Of Contact: Kristy Carlstrom  
Consultant Company: Carnow, Conibear & Associates, Ltd.  
Consultant Address: 600 West Van Buren Street  
Consultant City,St,Zip: Chicago, IL 60607  
Consultant Phone: (312) 762-2908  
Proj Mgr Assigned: Jeff Guy  
Sec. 4 Letter Date: Not reported  
Active: Yes  
No Further Remediation Letter Dt: 06/23/2005  
Remediation Applicant Co: Chicago Housing Authority  
Effective: True  
Remediation Applicant Name: Kimberly Worthington  
Remediation Applicant Company: City of Chicago  
Remediation Applicant Address: 30 North LaSalle Street  
Remediation Applicant City,St,Zip: Chicago, IL  
Illinois EPA: 0316355065  
Site Name: Madden/Wells Darrow Redevelopment (Area 11)  
NFR Letter: 2005-06-23  
NFR Letter Date Recorded: 2005-07-19  
Comprehensive/Focused: Comprehensive  
Worker Caution: No  
Acres: 0.43  
Land Use: Residential or Industrial/Commercial  
Ground Water Use Restriction: No  
Highway Authority Agreement: No  
Ordinance: Yes  
Industrial - Commercial: No  
Slab on Grade: No  
BCT: No  
Building Slab: Yes  
Asphalt Used: Yes  
Concrete Used: Yes  
Clean Soil 3ft: Yes  
Clean Soil 10ft: No  
Alternate Barrier: No

MAP FINDINGS  
FOCUS MAP 4

Map ID	Site	Database(s)	EPA ID Number
--------	------	-------------	---------------

**MADDEN/WELLS DARROW REDEVELOPMENT (AREA 11) (Continued)**

**S105521108**

Remediation Applicant Name: Kimberly Worthington  
 Remediation Applicant Company: City of Chicago  
 Remediation Applicant Address: 30 North LaSalle Street  
 Remediation Applicant City,St,Zip: Chicago, IL  
 Illinois EPA: 0316355065  
 Site Name: Madden/Wells Darrow Redevelopment (Area 12)  
 NFR Letter: 2005-06-24  
 NFR Letter Date Recorded: 2005-07-19  
 Comprehensive/Focused: Comprehensive  
 Worker Caution: Yes  
 Acres: 0.7  
 Land Use: Residential or Industrial/Commercial  
 Ground Water Use Restriction: No  
 Highway Authority Agreement: No  
 Ordinance: Yes  
 Industrial - Commercial: No  
 Slab on Grade: No  
 BCT: No  
 Building Slab: Yes  
 Asphalt Used: Yes  
 Concrete Used: Yes  
 Clean Soil 3ft: Yes  
 Clean Soil 10ft: No  
 Alternate Barrier: No

Remediation Applicant Name: Carl Byrd  
 Remediation Applicant Company: Chicago Housing Authority  
 Remediation Applicant Address: 626 West Jackson Boulevard  
 Remediation Applicant City,St,Zip: Chicago, IL  
 Illinois EPA: 0316355065  
 Site Name: Madden/Wells/Darrow Redevelopment (Phase 1-Area 33)  
 NFR Letter: 2005-11-01  
 NFR Letter Date Recorded: 2006-01-30  
 Comprehensive/Focused: Comprehensive  
 Worker Caution: No  
 Acres: 0.34  
 Land Use: Residential or Industrial/Commercial  
 Ground Water Use Restriction: No  
 Highway Authority Agreement: No  
 Ordinance: Yes  
 Industrial - Commercial: No  
 Slab on Grade: No  
 BCT: No  
 Building Slab: No  
 Asphalt Used: No  
 Concrete Used: No  
 Clean Soil 3ft: No  
 Clean Soil 10ft: No  
 Alternate Barrier: No

Remediation Applicant Name: Carl Byrd  
 Remediation Applicant Company: Chicago Housing Authority  
 Remediation Applicant Address: 626 West Jackson Boulevard  
 Remediation Applicant City,St,Zip: Chicago, IL  
 Illinois EPA: 0316355065  
 Site Name: Madden/Wells Darrow Redevelopment (Phase 1-Area 1 & 2)  
 NFR Letter: 2006-04-19

MAP FINDINGS  
FOCUS MAP 4

Map ID      Site      Database(s)      EPA ID Number

---

**MADDEN/WELLS DARROW REDEVELOPMENT (AREA 11) (Continued)**

**S105521108**

NFR Letter Date Recorded: 2006-06-27  
 Comprehensive/Focused: Comprehensive  
 Worker Caution: No  
 Acres: 0.64  
 Land Use: Residential or Industrial/Commercial  
 Ground Water Use Restriction: No  
 Highway Authority Agreement: No  
 Ordinance: Yes  
 Industrial - Commercial: No  
 Slab on Grade: No  
 BCT: No  
 Building Slab: Yes  
 Asphalt Used: Yes  
 Concrete Used: Yes  
 Clean Soil 3ft: Yes  
 Clean Soil 10ft: No  
 Alternate Barrier: No

Remediation Applicant Name: Carl Byrd  
 Remediation Applicant Company: Chicago Housing Authority  
 Remediation Applicant Address: 626 West Jackson Boulevard  
 Remediation Applicant City,St,Zip: Chicago, IL  
 Illinois EPA: 0316355065  
 Site Name: Madden/Wells Darrow Redevelopment (Phase 1-Area 3)  
 NFR Letter: 2006-04-20  
 NFR Letter Date Recorded: 2006-06-27  
 Comprehensive/Focused: Comprehensive  
 Worker Caution: No  
 Acres: 0.31  
 Land Use: Residential or Industrial/Commercial  
 Ground Water Use Restriction: No  
 Highway Authority Agreement: No  
 Ordinance: Yes  
 Industrial - Commercial: No  
 Slab on Grade: No  
 BCT: No  
 Building Slab: Yes  
 Asphalt Used: Yes  
 Concrete Used: Yes  
 Clean Soil 3ft: Yes  
 Clean Soil 10ft: No  
 Alternate Barrier: No

Remediation Applicant Name: Carl Byrd  
 Remediation Applicant Company: Chicago Housing Authority  
 Remediation Applicant Address: 626 west Jackson Boulevard  
 Remediation Applicant City,St,Zip: Chicago, IL  
 Illinois EPA: 0316355065  
 Site Name: Madden/Wells/Darrow Redevelopment (Phase 1-Area 14)  
 NFR Letter: 2006-05-25  
 NFR Letter Date Recorded: 2006-06-27  
 Comprehensive/Focused: Comprehensive  
 Worker Caution: No  
 Acres: 0.23  
 Land Use: Residential or Industrial/Commercial  
 Ground Water Use Restriction: No  
 Highway Authority Agreement: No

MAP FINDINGS  
FOCUS MAP 4

Map ID Site Database(s) EPA ID Number

---

**MADDEN/WELLS DARROW REDEVELOPMENT (AREA 11) (Continued)**

**S105521108**

Ordinance: Yes  
Industrial - Commercial: No  
Slab on Grade: No  
BCT: No  
Building Slab: Yes  
Asphalt Used: Yes  
Concrete Used: Yes  
Clean Soil 3ft: Yes  
Clean Soil 10ft: No  
Alternate Barrier: No

Remediation Applicant Name: Carl Byrd  
Remediation Applicant Company: Chicago Housing Authority  
Remediation Applicant Address: 626 west Jackson Boulevard  
Remediation Applicant City,St,Zip: Chicago, IL  
Illinois EPA: 0316355065  
Site Name: Madden/Wells/Darrow Redevelopment (Phase 1-Area 30a)  
NFR Letter: 2006-07-06  
NFR Letter Date Recorded: 2006-08-11  
Comprehensive/Focused: Comprehensive  
Worker Caution: No  
Acres: 0.22  
Land Use: Residential or Industrial/Commercial  
Ground Water Use Restriction: No  
Highway Authority Agreement: No  
Ordinance: Yes  
Industrial - Commercial: No  
Slab on Grade: No  
BCT: No  
Building Slab: Yes  
Asphalt Used: No  
Concrete Used: No  
Clean Soil 3ft: Yes  
Clean Soil 10ft: No  
Alternate Barrier: No

Remediation Applicant Name: Carl Byrd  
Remediation Applicant Company: The Chicago Housing Authority  
Remediation Applicant Address: 60 East Van Buren Street  
Remediation Applicant City,St,Zip: Chicago, IL  
Illinois EPA: 0316355065  
Site Name: Madden Wells Darrow Redevelopment (Phase 1-Area 18)  
NFR Letter: 2007-09-13  
NFR Letter Date Recorded: 2007-09-24  
Comprehensive/Focused: Comprehensive  
Worker Caution: No  
Acres: 0.23  
Land Use: Residential or Industrial/Commercial  
Ground Water Use Restriction: No  
Highway Authority Agreement: No  
Ordinance: Yes  
Industrial - Commercial: No  
Slab on Grade: No  
BCT: No  
Building Slab: No  
Asphalt Used: No  
Concrete Used: No

MAP FINDINGS  
FOCUS MAP 4

Map ID Site Database(s) EPA ID Number

**MADDEN/WELLS DARROW REDEVELOPMENT (AREA 11) (Continued)**

**S105521108**

Clean Soil 3ft: No  
Clean Soil 10ft: No  
Alternate Barrier: No

Remediation Applicant Name: Carl Byrd  
Remediation Applicant Company: The Chicago Housing Authority  
Remediation Applicant Address: 60 East Van Buren Street  
Remediation Applicant City,St,Zip: Chicago, IL  
Illinois EPA: 0316355065  
Site Name: Madden Wells Darrow Redevelopment (Phase I-Area 15)  
NFR Letter: 2007-09-14  
NFR Letter Date Recorded: 2007-09-24  
Comprehensive/Focused: Comprehensive  
Worker Caution: No  
Acres: 0.26  
Land Use: Residential or Industrial/Commercial  
Ground Water Use Restriction: No  
Highway Authority Agreement: No  
Ordinance: Yes  
Industrial - Commercial: No  
Slab on Grade: No  
BCT: No  
Building Slab: No  
Asphalt Used: No  
Concrete Used: No  
Clean Soil 3ft: No  
Clean Soil 10ft: No  
Alternate Barrier: No

Remediation Applicant Name: Carl Byrd  
Remediation Applicant Company: The Chicago Housing Authority  
Remediation Applicant Address: 60 East Van Buren Street  
Remediation Applicant City,St,Zip: Chicago, IL  
Illinois EPA: 0316355065  
Site Name: Madden/Wells Darrow Redevelopment (Phase I-Area 16)  
NFR Letter: 2007-09-18  
NFR Letter Date Recorded: 2007-09-24  
Comprehensive/Focused: Comprehensive  
Worker Caution: No  
Acres: 0.22  
Land Use: Residential or Industrial/Commercial  
Ground Water Use Restriction: No  
Highway Authority Agreement: No  
Ordinance: Yes  
Industrial - Commercial: No  
Slab on Grade: No  
BCT: No  
Building Slab: Yes  
Asphalt Used: Yes  
Concrete Used: Yes  
Clean Soil 3ft: Yes  
Clean Soil 10ft: No  
Alternate Barrier: No

Remediation Applicant Name: Carl Byrd The Chicago Housing Authority  
Remediation Applicant Company: 60 East Van Buren Street  
Remediation Applicant Address: Not reported

MAP FINDINGS  
FOCUS MAP 4

Map ID Site Database(s) EPA ID Number

**MADDEN/WELLS DARROW REDEVELOPMENT (AREA 11) (Continued)**

**S105521108**

Remediation Applicant City,St,Zip: 60605  
 Illinois EPA: 0316355065  
 Site Name: Madden-Wells-Darrow Redevelopment (Phase I-Area 20)  
 NFR Letter: 2007-10-25  
 NFR Letter Date Recorded: 2007-11-16  
 Comprehensive/Focused: Comprehensive  
 Worker Caution: Yes  
 Acres: 0.61  
 Land Use: Residential or Industrial/Commercial  
 Ground Water Use Restriction: No  
 Highway Authority Agreement: No  
 Ordinance: Yes  
 Industrial - Commercial: No  
 Slab on Grade: No  
 BCT: No  
 Building Slab: Yes  
 Asphalt Used: Yes  
 Concrete Used: Yes  
 Clean Soil 3ft: Yes  
 Clean Soil 10ft: No  
 Alternate Barrier: No

Remediation Applicant Name: Carl Byrd The Chicago Housing Authority  
 Remediation Applicant Company: 60 East Van Buren Street  
 Remediation Applicant Address: Not reported  
 Remediation Applicant City,St,Zip: 60605  
 Illinois EPA: 0316355065  
 Site Name: Madden-Wells-Darrow Redevelopment (Phase I-Area 22)  
 NFR Letter: 2007-10-23  
 NFR Letter Date Recorded: 2007-11-16  
 Comprehensive/Focused: Comprehensive  
 Worker Caution: No  
 Acres: 0.53  
 Land Use: Residential or Industrial/Commercial  
 Ground Water Use Restriction: No  
 Highway Authority Agreement: No  
 Ordinance: Yes  
 Industrial - Commercial: No  
 Slab on Grade: No  
 BCT: No  
 Building Slab: Yes  
 Asphalt Used: Yes  
 Concrete Used: Yes  
 Clean Soil 3ft: Yes  
 Clean Soil 10ft: No  
 Alternate Barrier: No

Remediation Applicant Name: Carl Byrd The Chicago Housing Authority  
 Remediation Applicant Company: 60 East Van Buren Street  
 Remediation Applicant Address: Not reported  
 Remediation Applicant City,St,Zip: 60605  
 Illinois EPA: 0316355065  
 Site Name: Madden-Wells-Darrow Redevelopment (Phase I-Area 21)  
 NFR Letter: 2007-10-22  
 NFR Letter Date Recorded: 2007-11-16  
 Comprehensive/Focused: Comprehensive  
 Worker Caution: Yes

MAP FINDINGS  
FOCUS MAP 4

Map ID Site Database(s) EPA ID Number

**MADDEN/WELLS DARROW REDEVELOPMENT (AREA 11) (Continued)**

**S105521108**

Acres: 0.61  
 Land Use: Residential or Industrial/Commercial  
 Ground Water Use Restriction: No  
 Highway Authority Agreement: No  
 Ordinance: Yes  
 Industrial - Commercial: No  
 Slab on Grade: No  
 BCT: No  
 Building Slab: Yes  
 Asphalt Used: Yes  
 Concrete Used: Yes  
 Clean Soil 3ft: Yes  
 Clean Soil 10ft: No  
 Alternate Barrier: No

Remediation Applicant Name: Carl Byrd The Chicago Housing Authority  
 Remediation Applicant Company: 60 East Van Buren Street  
 Remediation Applicant Address: Not reported  
 Remediation Applicant City,St,Zip: 60605  
 Illinois EPA: 0316355065  
 Site Name: Madden-Wells-Darrow Redevelopment (Phase I-Area 19)  
 NFR Letter: 2007-09-25  
 NFR Letter Date Recorded: 2007-10-12  
 Comprehensive/Focused: Comprehensive  
 Worker Caution: Yes

Acres: 0.24  
 Land Use: Residential or Industrial/Commercial  
 Ground Water Use Restriction: No  
 Highway Authority Agreement: No  
 Ordinance: Yes  
 Industrial - Commercial: No  
 Slab on Grade: No  
 BCT: No  
 Building Slab: Yes  
 Asphalt Used: Yes  
 Concrete Used: Yes  
 Clean Soil 3ft: Yes  
 Clean Soil 10ft: No  
 Alternate Barrier: No

Remediation Applicant Name: Carl Byrd The Chicago Housing Authority  
 Remediation Applicant Company: 60 East Van Buren Street  
 Remediation Applicant Address: Not reported  
 Remediation Applicant City,St,Zip: 60605  
 Illinois EPA: 0316355065  
 Site Name: Madden-Wells-Darrow Redevelopment (Phase I-Area17)  
 NFR Letter: 2007-09-26  
 NFR Letter Date Recorded: 2007-10-12  
 Comprehensive/Focused: Comprehensive  
 Worker Caution: No

Acres: 1.56  
 Land Use: Residential or Industrial/Commercial  
 Ground Water Use Restriction: No  
 Highway Authority Agreement: No  
 Ordinance: Yes  
 Industrial - Commercial: No  
 Slab on Grade: No

MAP FINDINGS  
FOCUS MAP 4

Map ID Site Database(s) EPA ID Number

**MADDEN/WELLS DARROW REDEVELOPMENT (AREA 11) (Continued)**

**S105521108**

BCT: No  
Building Slab: Yes  
Asphalt Used: Yes  
Concrete Used: Yes  
Clean Soil 3ft: Yes  
Clean Soil 10ft: No  
Alternate Barrier: No

Remediation Applicant Name: Carl Byrd Chicago Housing Authority  
Remediation Applicant Company: 626 West Jackson Boulevard  
Remediation Applicant Address: Not reported  
Remediation Applicant City,St,Zip: 60661  
Illinois EPA: 0316355065  
Site Name: Madden-Wells-Darrow Redevelopment (Phase I-Areas 4, 5, 6 & 7)  
NFR Letter: 2006-09-20  
NFR Letter Date Recorded: 2006-10-18  
Comprehensive/Focused: Comprehensive  
Worker Caution: Yes  
Acres: 1.43  
Land Use: Residential or Industrial/Commercial  
Ground Water Use Restriction: No  
Highway Authority Agreement: No  
Ordinance: Yes  
Industrial - Commercial: No  
Slab on Grade: No  
BCT: No  
Building Slab: Yes  
Asphalt Used: Yes  
Concrete Used: Yes  
Clean Soil 3ft: Yes  
Clean Soil 10ft: No  
Alternate Barrier: No

Remediation Applicant Name: Carl Byrd Chicago Housing Authority  
Remediation Applicant Company: 626 West Jackson Boulevard  
Remediation Applicant Address: Not reported  
Remediation Applicant City,St,Zip: 60661  
Illinois EPA: 0316355065  
Site Name: Madden-Wells-Darrow Redevelopment (Phase I-Areas 8, 9, 10 & 13)  
NFR Letter: 2006-09-21  
NFR Letter Date Recorded: 2006-10-18  
Comprehensive/Focused: Comprehensive  
Worker Caution: Yes  
Acres: 1.43  
Land Use: Residential or Industrial/Commercial  
Ground Water Use Restriction: No  
Highway Authority Agreement: No  
Ordinance: Yes  
Industrial - Commercial: No  
Slab on Grade: No  
BCT: No  
Building Slab: Yes  
Asphalt Used: Yes  
Concrete Used: Yes  
Clean Soil 3ft: Yes  
Clean Soil 10ft: No  
Alternate Barrier: No



MAP FINDINGS  
FOCUS MAP 4

Map ID Site Database(s) EPA ID Number

**MADDEN/WELLS DARROW REDEVELOPMENT (AREA 11) (Continued)**

**S105521108**

IL EPA Id: 0316355065  
 US EPA Id: Not reported  
 Longitude: -87.605738  
 Latitude: 41.825783  
 Contact Name: John Gerut  
 Contact Address: 60 East Van Buren Street  
 Contact City,St,Zip: Chicago, IL 60605  
 Contact Phone: (312) 913-7580  
 Date Enrolled: 07/05/2002  
 Point Of Contact: Kristy Carlstrom  
 Consultant Company: Carnow, Conibear & Associates, Ltd.  
 Consultant Address: 600 West Van Buren Street  
 Consultant City,St,Zip: Chicago, IL 60607  
 Consultant Phone: (312) 762-2908  
 Proj Mgr Assigned: Jeff Guy  
 Sec. 4 Letter Date: Not reported  
 Active: Yes  
 No Further Remediation Letter Dt: 08/14/2007  
 Remediation Applicant Co: Chicago Housing Authority  
 Effective: False  
 Remediation Applicant Name: Kimberly Worthington  
 Remediation Applicant Company: City of Chicago  
 Remediation Applicant Address: 30 North LaSalle Street  
 Remediation Applicant City,St,Zip: Chicago, IL  
 Illinois EPA: 0316355065  
 Site Name: Madden/Wells Darrow Redevelopment (Area 11)  
 NFR Letter: 2005-06-23  
 NFR Letter Date Recorded: 2005-07-19  
 Comprehensive/Focused: Comprehensive  
 Worker Caution: No  
 Acres: 0.43  
 Land Use: Residential or Industrial/Commercial  
 Ground Water Use Restriction: No  
 Highway Authority Agreement: No  
 Ordinance: Yes  
 Industrial - Commercial: No  
 Slab on Grade: No  
 BCT: No  
 Building Slab: Yes  
 Asphalt Used: Yes  
 Concrete Used: Yes  
 Clean Soil 3ft: Yes  
 Clean Soil 10ft: No  
 Alternate Barrier: No  
  
 Remediation Applicant Name: Kimberly Worthington  
 Remediation Applicant Company: City of Chicago  
 Remediation Applicant Address: 30 North LaSalle Street  
 Remediation Applicant City,St,Zip: Chicago, IL  
 Illinois EPA: 0316355065  
 Site Name: Madden/Wells Darrow Redevelopment (Area 12)  
 NFR Letter: 2005-06-24  
 NFR Letter Date Recorded: 2005-07-19  
 Comprehensive/Focused: Comprehensive  
 Worker Caution: Yes  
 Acres: 0.7  
 Land Use: Residential or Industrial/Commercial

MAP FINDINGS  
FOCUS MAP 4

Map ID	Site	Database(s)	EPA ID Number
--------	------	-------------	---------------

**MADDEN/WELLS DARROW REDEVELOPMENT (AREA 11) (Continued)**

**S105521108**

Ground Water Use Restriction: No  
 Highway Authority Agreement: No  
 Ordinance: Yes  
 Industrial - Commercial: No  
 Slab on Grade: No  
 BCT: No  
 Building Slab: Yes  
 Asphalt Used: Yes  
 Concrete Used: Yes  
 Clean Soil 3ft: Yes  
 Clean Soil 10ft: No  
 Alternate Barrier: No

Remediation Applicant Name: Carl Byrd  
 Remediation Applicant Company: Chicago Housing Authority  
 Remediation Applicant Address: 626 West Jackson Boulevard  
 Remediation Applicant City,St,Zip: Chicago, IL  
 Illinois EPA: 0316355065  
 Site Name: Madden/Wells/Darrow Redevelopment (Phase 1-Area 33)  
 NFR Letter: 2005-11-01  
 NFR Letter Date Recorded: 2006-01-30  
 Comprehensive/Focused: Comprehensive  
 Worker Caution: No  
 Acres: 0.34  
 Land Use: Residential or Industrial/Commercial  
 Ground Water Use Restriction: No  
 Highway Authority Agreement: No  
 Ordinance: Yes  
 Industrial - Commercial: No  
 Slab on Grade: No  
 BCT: No  
 Building Slab: No  
 Asphalt Used: No  
 Concrete Used: No  
 Clean Soil 3ft: No  
 Clean Soil 10ft: No  
 Alternate Barrier: No

Remediation Applicant Name: Carl Byrd  
 Remediation Applicant Company: Chicago Housing Authority  
 Remediation Applicant Address: 626 West Jackson Boulevard  
 Remediation Applicant City,St,Zip: Chicago, IL  
 Illinois EPA: 0316355065  
 Site Name: Madden/Wells Darrow Redevelopment (Phase 1-Area 1 & 2)  
 NFR Letter: 2006-04-19  
 NFR Letter Date Recorded: 2006-06-27  
 Comprehensive/Focused: Comprehensive  
 Worker Caution: No  
 Acres: 0.64  
 Land Use: Residential or Industrial/Commercial  
 Ground Water Use Restriction: No  
 Highway Authority Agreement: No  
 Ordinance: Yes  
 Industrial - Commercial: No  
 Slab on Grade: No  
 BCT: No  
 Building Slab: Yes

MAP FINDINGS  
FOCUS MAP 4

Map ID	Site	Database(s)	EPA ID Number
--------	------	-------------	---------------

**MADDEN/WELLS DARROW REDEVELOPMENT (AREA 11) (Continued)**

**S105521108**

Asphalt Used: Yes  
 Concrete Used: Yes  
 Clean Soil 3ft: Yes  
 Clean Soil 10ft: No  
 Alternate Barrier: No

Remediation Applicant Name: Carl Byrd  
 Remediation Applicant Company: Chicago Housing Authority  
 Remediation Applicant Address: 626 West Jackson Boulevard  
 Remediation Applicant City,St,Zip: Chicago, IL  
 Illinois EPA: 0316355065  
 Site Name: Madden/Wells Darrow Redevelopment (Phase 1-Area 3)  
 NFR Letter: 2006-04-20  
 NFR Letter Date Recorded: 2006-06-27  
 Comprehensive/Focused: Comprehensive  
 Worker Caution: No  
 Acres: 0.31  
 Land Use: Residential or Industrial/Commercial  
 Ground Water Use Restriction: No  
 Highway Authority Agreement: No  
 Ordinance: Yes  
 Industrial - Commercial: No  
 Slab on Grade: No  
 BCT: No  
 Building Slab: Yes  
 Asphalt Used: Yes  
 Concrete Used: Yes  
 Clean Soil 3ft: Yes  
 Clean Soil 10ft: No  
 Alternate Barrier: No

Remediation Applicant Name: Carl Byrd  
 Remediation Applicant Company: Chicago Housing Authority  
 Remediation Applicant Address: 626 west Jackson Boulevard  
 Remediation Applicant City,St,Zip: Chicago, IL  
 Illinois EPA: 0316355065  
 Site Name: Madden/Wells/Darrow Redevelopment (Phase 1-Area 14)  
 NFR Letter: 2006-05-25  
 NFR Letter Date Recorded: 2006-06-27  
 Comprehensive/Focused: Comprehensive  
 Worker Caution: No  
 Acres: 0.23  
 Land Use: Residential or Industrial/Commercial  
 Ground Water Use Restriction: No  
 Highway Authority Agreement: No  
 Ordinance: Yes  
 Industrial - Commercial: No  
 Slab on Grade: No  
 BCT: No  
 Building Slab: Yes  
 Asphalt Used: Yes  
 Concrete Used: Yes  
 Clean Soil 3ft: Yes  
 Clean Soil 10ft: No  
 Alternate Barrier: No

Remediation Applicant Name: Carl Byrd

MAP FINDINGS  
FOCUS MAP 4

Map ID      Site      Database(s)      EPA ID Number

**MADDEN/WELLS DARROW REDEVELOPMENT (AREA 11) (Continued)**

**S105521108**

Remediation Applicant Company: Chicago Housing Authority  
 Remediation Applicant Address: 626 west Jackson Boulevard  
 Remediation Applicant City,St,Zip: Chicago, IL  
 Illinois EPA: 0316355065  
 Site Name: Madden/Wells/Darrow Redevelopment (Phase 1-Area 30a)  
 NFR Letter: 2006-07-06  
 NFR Letter Date Recorded: 2006-08-11  
 Comprehensive/Focused: Comprehensive  
 Worker Caution: No  
 Acres: 0.22  
 Land Use: Residential or Industrial/Commercial  
 Ground Water Use Restriction: No  
 Highway Authority Agreement: No  
 Ordinance: Yes  
 Industrial - Commercial: No  
 Slab on Grade: No  
 BCT: No  
 Building Slab: Yes  
 Asphalt Used: No  
 Concrete Used: No  
 Clean Soil 3ft: Yes  
 Clean Soil 10ft: No  
 Alternate Barrier: No

Remediation Applicant Name: Carl Byrd  
 Remediation Applicant Company: The Chicago Housing Authority  
 Remediation Applicant Address: 60 East Van Buren Street  
 Remediation Applicant City,St,Zip: Chicago, IL  
 Illinois EPA: 0316355065  
 Site Name: Madden Wells Darrow Redevelopment (Phase 1-Area 18)  
 NFR Letter: 2007-09-13  
 NFR Letter Date Recorded: 2007-09-24  
 Comprehensive/Focused: Comprehensive  
 Worker Caution: No  
 Acres: 0.23  
 Land Use: Residential or Industrial/Commercial  
 Ground Water Use Restriction: No  
 Highway Authority Agreement: No  
 Ordinance: Yes  
 Industrial - Commercial: No  
 Slab on Grade: No  
 BCT: No  
 Building Slab: No  
 Asphalt Used: No  
 Concrete Used: No  
 Clean Soil 3ft: No  
 Clean Soil 10ft: No  
 Alternate Barrier: No

Remediation Applicant Name: Carl Byrd  
 Remediation Applicant Company: The Chicago Housing Authority  
 Remediation Applicant Address: 60 East Van Buren Street  
 Remediation Applicant City,St,Zip: Chicago, IL  
 Illinois EPA: 0316355065  
 Site Name: Madden Wells Darrow Redevelopment (Phase I-Area 15)  
 NFR Letter: 2007-09-14  
 NFR Letter Date Recorded: 2007-09-24

MAP FINDINGS  
FOCUS MAP 4

Map ID      Site      Database(s)      EPA ID Number

**MADDEN/WELLS DARROW REDEVELOPMENT (AREA 11) (Continued)**

**S105521108**

Comprehensive/Focused:	Comprehensive
Worker Caution:	No
Acres:	0.26
Land Use:	Residential or Industrial/Commercial
Ground Water Use Restriction:	No
Highway Authority Agreement:	No
Ordinance:	Yes
Industrial - Commercial:	No
Slab on Grade:	No
BCT:	No
Building Slab:	No
Asphalt Used:	No
Concrete Used:	No
Clean Soil 3ft:	No
Clean Soil 10ft:	No
Alternate Barrier:	No
Remediation Applicant Name:	Carl Byrd
Remediation Applicant Company:	The Chicago Housing Authority
Remediation Applicant Address:	60 East Van Buren Street
Remediation Applicant City,St,Zip:	Chicago, IL
Illinois EPA:	0316355065
Site Name:	Madden/Wells Darrow Redevelopment (Phase I-Area 16)
NFR Letter:	2007-09-18
NFR Letter Date Recorded:	2007-09-24
Comprehensive/Focused:	Comprehensive
Worker Caution:	No
Acres:	0.22
Land Use:	Residential or Industrial/Commercial
Ground Water Use Restriction:	No
Highway Authority Agreement:	No
Ordinance:	Yes
Industrial - Commercial:	No
Slab on Grade:	No
BCT:	No
Building Slab:	Yes
Asphalt Used:	Yes
Concrete Used:	Yes
Clean Soil 3ft:	Yes
Clean Soil 10ft:	No
Alternate Barrier:	No
Remediation Applicant Name:	Carl Byrd The Chicago Housing Authority
Remediation Applicant Company:	60 East Van Buren Street
Remediation Applicant Address:	Not reported
Remediation Applicant City,St,Zip:	60605
Illinois EPA:	0316355065
Site Name:	Madden-Wells-Darrow Redevelopment (Phase I-Area 20)
NFR Letter:	2007-10-25
NFR Letter Date Recorded:	2007-11-16
Comprehensive/Focused:	Comprehensive
Worker Caution:	Yes
Acres:	0.61
Land Use:	Residential or Industrial/Commercial
Ground Water Use Restriction:	No
Highway Authority Agreement:	No
Ordinance:	Yes

MAP FINDINGS  
FOCUS MAP 4

Map ID      Site      Database(s)      EPA ID Number

**MADDEN/WELLS DARROW REDEVELOPMENT (AREA 11) (Continued)**

**S105521108**

Industrial - Commercial:      No  
Slab on Grade:      No  
BCT:      No  
Building Slab:      Yes  
Asphalt Used:      Yes  
Concrete Used:      Yes  
Clean Soil 3ft:      Yes  
Clean Soil 10ft:      No  
Alternate Barrier:      No

Remediation Applicant Name:      Carl Byrd The Chicago Housing Authority  
Remediation Applicant Company:      60 East Van Buren Street  
Remediation Applicant Address:      Not reported  
Remediation Applicant City,St,Zip:      60605  
Illinois EPA:      0316355065  
Site Name:      Madden-Wells-Darrow Redevelopment (Phase I-Area 22)  
NFR Letter:      2007-10-23  
NFR Letter Date Recorded:      2007-11-16  
Comprehensive/Focused:      Comprehensive  
Worker Caution:      No  
Acres:      0.53  
Land Use:      Residential or Industrial/Commercial  
Ground Water Use Restriction:      No  
Highway Authority Agreement:      No  
Ordinance:      Yes  
Industrial - Commercial:      No  
Slab on Grade:      No  
BCT:      No  
Building Slab:      Yes  
Asphalt Used:      Yes  
Concrete Used:      Yes  
Clean Soil 3ft:      Yes  
Clean Soil 10ft:      No  
Alternate Barrier:      No

Remediation Applicant Name:      Carl Byrd The Chicago Housing Authority  
Remediation Applicant Company:      60 East Van Buren Street  
Remediation Applicant Address:      Not reported  
Remediation Applicant City,St,Zip:      60605  
Illinois EPA:      0316355065  
Site Name:      Madden-Wells-Darrow Redevelopment (Phase I-Area 21)  
NFR Letter:      2007-10-22  
NFR Letter Date Recorded:      2007-11-16  
Comprehensive/Focused:      Comprehensive  
Worker Caution:      Yes  
Acres:      0.61  
Land Use:      Residential or Industrial/Commercial  
Ground Water Use Restriction:      No  
Highway Authority Agreement:      No  
Ordinance:      Yes  
Industrial - Commercial:      No  
Slab on Grade:      No  
BCT:      No  
Building Slab:      Yes  
Asphalt Used:      Yes  
Concrete Used:      Yes  
Clean Soil 3ft:      Yes

MAP FINDINGS  
FOCUS MAP 4

Map ID      Site      Database(s)      EPA ID Number

**MADDEN/WELLS DARROW REDEVELOPMENT (AREA 11) (Continued)**

**S105521108**

Clean Soil 10ft:                      No  
Alternate Barrier:                      No

Remediation Applicant Name:      Carl Byrd The Chicago Housing Authority  
Remediation Applicant Company:    60 East Van Buren Street  
Remediation Applicant Address:    Not reported  
Remediation Applicant City,St,Zip: 60605  
Illinois EPA:                            0316355065  
Site Name:                                Madden-Wells-Darrow Redevelopment (Phase I-Area 19)  
NFR Letter:                                2007-09-25  
NFR Letter Date Recorded:          2007-10-12  
Comprehensive/Focused:              Comprehensive  
Worker Caution:                        Yes  
Acres:                                        0.24  
Land Use:                                    Residential or Industrial/Commercial  
Ground Water Use Restriction:        No  
Highway Authority Agreement:        No  
Ordinance:                                Yes  
Industrial - Commercial:              No  
Slab on Grade:                            No  
BCT:                                         No  
Building Slab:                             Yes  
Asphalt Used:                             Yes  
Concrete Used:                            Yes  
Clean Soil 3ft:                            Yes  
Clean Soil 10ft:                          No  
Alternate Barrier:                        No

Remediation Applicant Name:      Carl Byrd The Chicago Housing Authority  
Remediation Applicant Company:    60 East Van Buren Street  
Remediation Applicant Address:    Not reported  
Remediation Applicant City,St,Zip: 60605  
Illinois EPA:                            0316355065  
Site Name:                                Madden-Wells-Darrow Redevelopment (Phase I-Area17)  
NFR Letter:                                2007-09-26  
NFR Letter Date Recorded:          2007-10-12  
Comprehensive/Focused:              Comprehensive  
Worker Caution:                        No  
Acres:                                        1.56  
Land Use:                                    Residential or Industrial/Commercial  
Ground Water Use Restriction:        No  
Highway Authority Agreement:        No  
Ordinance:                                Yes  
Industrial - Commercial:              No  
Slab on Grade:                            No  
BCT:                                         No  
Building Slab:                             Yes  
Asphalt Used:                             Yes  
Concrete Used:                            Yes  
Clean Soil 3ft:                            Yes  
Clean Soil 10ft:                          No  
Alternate Barrier:                        No

Remediation Applicant Name:      Carl Byrd Chicago Housing Authority  
Remediation Applicant Company:    626 West Jackson Boulevard  
Remediation Applicant Address:    Not reported  
Remediation Applicant City,St,Zip: 60661

MAP FINDINGS  
FOCUS MAP 4

Map ID	Site	Database(s)	EPA ID Number
--------	------	-------------	---------------

**MADDEN/WELLS DARROW REDEVELOPMENT (AREA 11) (Continued)**

**S105521108**

Illinois EPA:	0316355065
Site Name:	Madden-Wells-Darrow Redevelopment (Phase I-Areas 4, 5, 6 & 7)
NFR Letter:	2006-09-20
NFR Letter Date Recorded:	2006-10-18
Comprehensive/Focused:	Comprehensive
Worker Caution:	Yes
Acres:	1.43
Land Use:	Residential or Industrial/Commercial
Ground Water Use Restriction:	No
Highway Authority Agreement:	No
Ordinance:	Yes
Industrial - Commercial:	No
Slab on Grade:	No
BCT:	No
Building Slab:	Yes
Asphalt Used:	Yes
Concrete Used:	Yes
Clean Soil 3ft:	Yes
Clean Soil 10ft:	No
Alternate Barrier:	No

Remediation Applicant Name:	Carl Byrd Chicago Housing Authority
Remediation Applicant Company:	626 West Jackson Boulevard
Remediation Applicant Address:	Not reported
Remediation Applicant City,St,Zip:	60661
Illinois EPA:	0316355065
Site Name:	Madden-Wells-Darrow Redevelopment (Phase I-Areas 8, 9, 10 & 13)
NFR Letter:	2006-09-21
NFR Letter Date Recorded:	2006-10-18
Comprehensive/Focused:	Comprehensive
Worker Caution:	Yes
Acres:	1.43
Land Use:	Residential or Industrial/Commercial
Ground Water Use Restriction:	No
Highway Authority Agreement:	No
Ordinance:	Yes
Industrial - Commercial:	No
Slab on Grade:	No
BCT:	No
Building Slab:	Yes
Asphalt Used:	Yes
Concrete Used:	Yes
Clean Soil 3ft:	Yes
Clean Soil 10ft:	No
Alternate Barrier:	No

IL EPA Id:	0316355065
US EPA Id:	Not reported
Longitude:	-87.605738
Latitude:	41.825783
Contact Name:	John Gerut
Contact Address:	60 East Van Buren Street
Contact City,St,Zip:	Chicago, IL 60605
Contact Phone:	(312) 913-7580
Date Enrolled:	07/05/2002
Point Of Contact:	John Geiger



MAP FINDINGS  
FOCUS MAP 4

Map ID      Site      Database(s)      EPA ID Number

---

**MADDEN/WELLS DARROW REDEVELOPMENT (AREA 11) (Continued)**

**S105521108**

Consultant Company: Environmental Design International Inc.  
 Consultant Address: 33 West Monroe  
 Consultant City,St,Zip: Chicago, IL 60603  
 Consultant Phone: (312) 345-1400 Ext. 128  
 Proj Mgr Assigned: Jeff Guy  
 Sec. 4 Letter Date: Not reported  
 Active: Yes  
 No Further Remediation Letter Dt: 09/21/2006  
 Remediation Applicant Co: Chicago Housing Authority  
 Effective: True  
 Remediation Applicant Name: Kimberly Worthington  
 Remediation Applicant Company: City of Chicago  
 Remediation Applicant Address: 30 North LaSalle Street  
 Remediation Applicant City,St,Zip: Chicago, IL  
 Illinois EPA: 0316355065  
 Site Name: Madden/Wells Darrow Redevelopment (Area 11)  
 NFR Letter: 2005-06-23  
 NFR Letter Date Recorded: 2005-07-19  
 Comprehensive/Focused: Comprehensive  
 Worker Caution: No  
 Acres: 0.43  
 Land Use: Residential or Industrial/Commercial  
 Ground Water Use Restriction: No  
 Highway Authority Agreement: No  
 Ordinance: Yes  
 Industrial - Commercial: No  
 Slab on Grade: No  
 BCT: No  
 Building Slab: Yes  
 Asphalt Used: Yes  
 Concrete Used: Yes  
 Clean Soil 3ft: Yes  
 Clean Soil 10ft: No  
 Alternate Barrier: No

Remediation Applicant Name: Kimberly Worthington  
 Remediation Applicant Company: City of Chicago  
 Remediation Applicant Address: 30 North LaSalle Street  
 Remediation Applicant City,St,Zip: Chicago, IL  
 Illinois EPA: 0316355065  
 Site Name: Madden/Wells Darrow Redevelopment (Area 12)  
 NFR Letter: 2005-06-24  
 NFR Letter Date Recorded: 2005-07-19  
 Comprehensive/Focused: Comprehensive  
 Worker Caution: Yes  
 Acres: 0.7  
 Land Use: Residential or Industrial/Commercial  
 Ground Water Use Restriction: No  
 Highway Authority Agreement: No  
 Ordinance: Yes  
 Industrial - Commercial: No  
 Slab on Grade: No  
 BCT: No  
 Building Slab: Yes  
 Asphalt Used: Yes  
 Concrete Used: Yes  
 Clean Soil 3ft: Yes

MAP FINDINGS  
FOCUS MAP 4

Map ID	Site	Database(s)	EPA ID Number
--------	------	-------------	---------------

**MADDEN/WELLS DARROW REDEVELOPMENT (AREA 11) (Continued)**

**S105521108**

Clean Soil 10ft: No  
Alternate Barrier: No

Remediation Applicant Name: Carl Byrd  
Remediation Applicant Company: Chicago Housing Authority  
Remediation Applicant Address: 626 West Jackson Boulevard  
Remediation Applicant City,St,Zip: Chicago, IL  
Illinois EPA: 0316355065  
Site Name: Madden/Wells/Darrow Redevelopment (Phase 1-Area 33)  
NFR Letter: 2005-11-01  
NFR Letter Date Recorded: 2006-01-30  
Comprehensive/Focused: Comprehensive  
Worker Caution: No  
Acres: 0.34  
Land Use: Residential or Industrial/Commercial  
Ground Water Use Restriction: No  
Highway Authority Agreement: No  
Ordinance: Yes  
Industrial - Commercial: No  
Slab on Grade: No  
BCT: No  
Building Slab: No  
Asphalt Used: No  
Concrete Used: No  
Clean Soil 3ft: No  
Clean Soil 10ft: No  
Alternate Barrier: No

Remediation Applicant Name: Carl Byrd  
Remediation Applicant Company: Chicago Housing Authority  
Remediation Applicant Address: 626 West Jackson Boulevard  
Remediation Applicant City,St,Zip: Chicago, IL  
Illinois EPA: 0316355065  
Site Name: Madden/Wells Darrow Redevelopment (Phase 1-Area 1 & 2)  
NFR Letter: 2006-04-19  
NFR Letter Date Recorded: 2006-06-27  
Comprehensive/Focused: Comprehensive  
Worker Caution: No  
Acres: 0.64  
Land Use: Residential or Industrial/Commercial  
Ground Water Use Restriction: No  
Highway Authority Agreement: No  
Ordinance: Yes  
Industrial - Commercial: No  
Slab on Grade: No  
BCT: No  
Building Slab: Yes  
Asphalt Used: Yes  
Concrete Used: Yes  
Clean Soil 3ft: Yes  
Clean Soil 10ft: No  
Alternate Barrier: No

Remediation Applicant Name: Carl Byrd  
Remediation Applicant Company: Chicago Housing Authority  
Remediation Applicant Address: 626 West Jackson Boulevard  
Remediation Applicant City,St,Zip: Chicago, IL

MAP FINDINGS  
FOCUS MAP 4

Map ID	Site	Database(s)	EPA ID Number
--------	------	-------------	---------------

**MADDEN/WELLS DARROW REDEVELOPMENT (AREA 11) (Continued)**

**S105521108**

Illinois EPA: 0316355065  
 Site Name: Madden/Wells Darrow Redevelopment (Phase 1-Area 3)  
 NFR Letter: 2006-04-20  
 NFR Letter Date Recorded: 2006-06-27  
 Comprehensive/Focused: Comprehensive  
 Worker Caution: No  
 Acres: 0.31  
 Land Use: Residential or Industrial/Commercial  
 Ground Water Use Restriction: No  
 Highway Authority Agreement: No  
 Ordinance: Yes  
 Industrial - Commercial: No  
 Slab on Grade: No  
 BCT: No  
 Building Slab: Yes  
 Asphalt Used: Yes  
 Concrete Used: Yes  
 Clean Soil 3ft: Yes  
 Clean Soil 10ft: No  
 Alternate Barrier: No

Remediation Applicant Name: Carl Byrd  
 Remediation Applicant Company: Chicago Housing Authority  
 Remediation Applicant Address: 626 west Jackson Boulevard  
 Remediation Applicant City,St,Zip: Chicago, IL  
 Illinois EPA: 0316355065  
 Site Name: Madden/Wells/Darrow Redevelopment (Phase 1-Area 14)  
 NFR Letter: 2006-05-25  
 NFR Letter Date Recorded: 2006-06-27  
 Comprehensive/Focused: Comprehensive  
 Worker Caution: No  
 Acres: 0.23  
 Land Use: Residential or Industrial/Commercial  
 Ground Water Use Restriction: No  
 Highway Authority Agreement: No  
 Ordinance: Yes  
 Industrial - Commercial: No  
 Slab on Grade: No  
 BCT: No  
 Building Slab: Yes  
 Asphalt Used: Yes  
 Concrete Used: Yes  
 Clean Soil 3ft: Yes  
 Clean Soil 10ft: No  
 Alternate Barrier: No

Remediation Applicant Name: Carl Byrd  
 Remediation Applicant Company: Chicago Housing Authority  
 Remediation Applicant Address: 626 west Jackson Boulevard  
 Remediation Applicant City,St,Zip: Chicago, IL  
 Illinois EPA: 0316355065  
 Site Name: Madden/Wells/Darrow Redevelopment (Phase 1-Area 30a)  
 NFR Letter: 2006-07-06  
 NFR Letter Date Recorded: 2006-08-11  
 Comprehensive/Focused: Comprehensive  
 Worker Caution: No  
 Acres: 0.22

MAP FINDINGS  
FOCUS MAP 4

Map ID Site Database(s) EPA ID Number

**MADDEN/WELLS DARROW REDEVELOPMENT (AREA 11) (Continued)**

**S105521108**

Land Use: Residential or Industrial/Commercial  
 Ground Water Use Restriction: No  
 Highway Authority Agreement: No  
 Ordinance: Yes  
 Industrial - Commercial: No  
 Slab on Grade: No  
 BCT: No  
 Building Slab: Yes  
 Asphalt Used: No  
 Concrete Used: No  
 Clean Soil 3ft: Yes  
 Clean Soil 10ft: No  
 Alternate Barrier: No

Remediation Applicant Name: Carl Byrd  
 Remediation Applicant Company: The Chicago Housing Authority  
 Remediation Applicant Address: 60 East Van Buren Street  
 Remediation Applicant City,St,Zip: Chicago, IL  
 Illinois EPA: 0316355065  
 Site Name: Madden Wells Darrow Redevelopment (Phase 1-Area 18)  
 NFR Letter: 2007-09-13  
 NFR Letter Date Recorded: 2007-09-24  
 Comprehensive/Focused: Comprehensive  
 Worker Caution: No  
 Acres: 0.23  
 Land Use: Residential or Industrial/Commercial  
 Ground Water Use Restriction: No  
 Highway Authority Agreement: No  
 Ordinance: Yes  
 Industrial - Commercial: No  
 Slab on Grade: No  
 BCT: No  
 Building Slab: No  
 Asphalt Used: No  
 Concrete Used: No  
 Clean Soil 3ft: No  
 Clean Soil 10ft: No  
 Alternate Barrier: No

Remediation Applicant Name: Carl Byrd  
 Remediation Applicant Company: The Chicago Housing Authority  
 Remediation Applicant Address: 60 East Van Buren Street  
 Remediation Applicant City,St,Zip: Chicago, IL  
 Illinois EPA: 0316355065  
 Site Name: Madden Wells Darrow Redevelopment (Phase I-Area 15)  
 NFR Letter: 2007-09-14  
 NFR Letter Date Recorded: 2007-09-24  
 Comprehensive/Focused: Comprehensive  
 Worker Caution: No  
 Acres: 0.26  
 Land Use: Residential or Industrial/Commercial  
 Ground Water Use Restriction: No  
 Highway Authority Agreement: No  
 Ordinance: Yes  
 Industrial - Commercial: No  
 Slab on Grade: No  
 BCT: No

MAP FINDINGS  
FOCUS MAP 4

Map ID      Site      Database(s)      EPA ID Number

---

**MADDEN/WELLS DARROW REDEVELOPMENT (AREA 11) (Continued)**

**S105521108**

Building Slab:                      No  
Asphalt Used:                      No  
Concrete Used:                      No  
Clean Soil 3ft:                      No  
Clean Soil 10ft:                      No  
Alternate Barrier:                      No

Remediation Applicant Name:      Carl Byrd  
Remediation Applicant Company:    The Chicago Housing Authority  
Remediation Applicant Address:    60 East Van Buren Street  
Remediation Applicant City,St,Zip: Chicago, IL  
Illinois EPA:                      0316355065  
Site Name:                          Madden/Wells Darrow Redevelopment (Phase I-Area 16)  
NFR Letter:                          2007-09-18  
NFR Letter Date Recorded:          2007-09-24  
Comprehensive/Focused:              Comprehensive  
Worker Caution:                      No  
Acres:                                  0.22  
Land Use:                              Residential or Industrial/Commercial  
Ground Water Use Restriction:      No  
Highway Authority Agreement:      No  
Ordinance:                          Yes  
Industrial - Commercial:              No  
Slab on Grade:                      No  
BCT:                                  No  
Building Slab:                      Yes  
Asphalt Used:                      Yes  
Concrete Used:                      Yes  
Clean Soil 3ft:                      Yes  
Clean Soil 10ft:                      No  
Alternate Barrier:                      No

Remediation Applicant Name:      Carl Byrd The Chicago Housing Authority  
Remediation Applicant Company:    60 East Van Buren Street  
Remediation Applicant Address:    Not reported  
Remediation Applicant City,St,Zip: 60605  
Illinois EPA:                      0316355065  
Site Name:                          Madden-Wells-Darrow Redevelopment (Phase I-Area 20)  
NFR Letter:                          2007-10-25  
NFR Letter Date Recorded:          2007-11-16  
Comprehensive/Focused:              Comprehensive  
Worker Caution:                      Yes  
Acres:                                  0.61  
Land Use:                              Residential or Industrial/Commercial  
Ground Water Use Restriction:      No  
Highway Authority Agreement:      No  
Ordinance:                          Yes  
Industrial - Commercial:              No  
Slab on Grade:                      No  
BCT:                                  No  
Building Slab:                      Yes  
Asphalt Used:                      Yes  
Concrete Used:                      Yes  
Clean Soil 3ft:                      Yes  
Clean Soil 10ft:                      No  
Alternate Barrier:                      No

MAP FINDINGS  
FOCUS MAP 4

Map ID      Site      Database(s)      EPA ID Number

**MADDEN/WELLS DARROW REDEVELOPMENT (AREA 11) (Continued)**

**S105521108**

Remediation Applicant Name: Carl Byrd The Chicago Housing Authority  
 Remediation Applicant Company: 60 East Van Buren Street  
 Remediation Applicant Address: Not reported  
 Remediation Applicant City,St,Zip: 60605  
 Illinois EPA: 0316355065  
 Site Name: Madden-Wells-Darrow Redevelopment (Phase I-Area 22)  
 NFR Letter: 2007-10-23  
 NFR Letter Date Recorded: 2007-11-16  
 Comprehensive/Focused: Comprehensive  
 Worker Caution: No  
 Acres: 0.53  
 Land Use: Residential or Industrial/Commercial  
 Ground Water Use Restriction: No  
 Highway Authority Agreement: No  
 Ordinance: Yes  
 Industrial - Commercial: No  
 Slab on Grade: No  
 BCT: No  
 Building Slab: Yes  
 Asphalt Used: Yes  
 Concrete Used: Yes  
 Clean Soil 3ft: Yes  
 Clean Soil 10ft: No  
 Alternate Barrier: No

Remediation Applicant Name: Carl Byrd The Chicago Housing Authority  
 Remediation Applicant Company: 60 East Van Buren Street  
 Remediation Applicant Address: Not reported  
 Remediation Applicant City,St,Zip: 60605  
 Illinois EPA: 0316355065  
 Site Name: Madden-Wells-Darrow Redevelopment (Phase I-Area 21)  
 NFR Letter: 2007-10-22  
 NFR Letter Date Recorded: 2007-11-16  
 Comprehensive/Focused: Comprehensive  
 Worker Caution: Yes  
 Acres: 0.61  
 Land Use: Residential or Industrial/Commercial  
 Ground Water Use Restriction: No  
 Highway Authority Agreement: No  
 Ordinance: Yes  
 Industrial - Commercial: No  
 Slab on Grade: No  
 BCT: No  
 Building Slab: Yes  
 Asphalt Used: Yes  
 Concrete Used: Yes  
 Clean Soil 3ft: Yes  
 Clean Soil 10ft: No  
 Alternate Barrier: No

Remediation Applicant Name: Carl Byrd The Chicago Housing Authority  
 Remediation Applicant Company: 60 East Van Buren Street  
 Remediation Applicant Address: Not reported  
 Remediation Applicant City,St,Zip: 60605  
 Illinois EPA: 0316355065  
 Site Name: Madden-Wells-Darrow Redevelopment (Phase I-Area 19)  
 NFR Letter: 2007-09-25

MAP FINDINGS  
FOCUS MAP 4

Map ID      Site      Database(s)      EPA ID Number

**MADDEN/WELLS DARROW REDEVELOPMENT (AREA 11) (Continued)**

**S105521108**

NFR Letter Date Recorded: 2007-10-12  
 Comprehensive/Focused: Comprehensive  
 Worker Caution: Yes  
 Acres: 0.24  
 Land Use: Residential or Industrial/Commercial  
 Ground Water Use Restriction: No  
 Highway Authority Agreement: No  
 Ordinance: Yes  
 Industrial - Commercial: No  
 Slab on Grade: No  
 BCT: No  
 Building Slab: Yes  
 Asphalt Used: Yes  
 Concrete Used: Yes  
 Clean Soil 3ft: Yes  
 Clean Soil 10ft: No  
 Alternate Barrier: No

Remediation Applicant Name: Carl Byrd The Chicago Housing Authority  
 Remediation Applicant Company: 60 East Van Buren Street  
 Remediation Applicant Address: Not reported  
 Remediation Applicant City,St,Zip: 60605  
 Illinois EPA: 0316355065  
 Site Name: Madden-Wells-Darrow Redevelopment (Phase I-Area17)  
 NFR Letter: 2007-09-26  
 NFR Letter Date Recorded: 2007-10-12  
 Comprehensive/Focused: Comprehensive  
 Worker Caution: No  
 Acres: 1.56  
 Land Use: Residential or Industrial/Commercial  
 Ground Water Use Restriction: No  
 Highway Authority Agreement: No  
 Ordinance: Yes  
 Industrial - Commercial: No  
 Slab on Grade: No  
 BCT: No  
 Building Slab: Yes  
 Asphalt Used: Yes  
 Concrete Used: Yes  
 Clean Soil 3ft: Yes  
 Clean Soil 10ft: No  
 Alternate Barrier: No

Remediation Applicant Name: Carl Byrd Chicago Housing Authority  
 Remediation Applicant Company: 626 West Jackson Boulevard  
 Remediation Applicant Address: Not reported  
 Remediation Applicant City,St,Zip: 60661  
 Illinois EPA: 0316355065  
 Site Name: Madden-Wells-Darrow Redevelopment (Phase I-Areas 4, 5, 6 & 7)  
 NFR Letter: 2006-09-20  
 NFR Letter Date Recorded: 2006-10-18  
 Comprehensive/Focused: Comprehensive  
 Worker Caution: Yes  
 Acres: 1.43  
 Land Use: Residential or Industrial/Commercial  
 Ground Water Use Restriction: No  
 Highway Authority Agreement: No

MAP FINDINGS  
FOCUS MAP 4

Map ID      Site      Database(s)      EPA ID Number

---

**MADDEN/WELLS DARROW REDEVELOPMENT (AREA 11) (Continued)**

**S105521108**

Ordinance:	Yes
Industrial - Commercial:	No
Slab on Grade:	No
BCT:	No
Building Slab:	Yes
Asphalt Used:	Yes
Concrete Used:	Yes
Clean Soil 3ft:	Yes
Clean Soil 10ft:	No
Alternate Barrier:	No
Remediation Applicant Name:	Carl Byrd Chicago Housing Authority
Remediation Applicant Company:	626 West Jackson Boulevard
Remediation Applicant Address:	Not reported
Remediation Applicant City,St,Zip:	60661
Illinois EPA:	0316355065
Site Name:	Madden-Wells-Darrow Redevelopment (Phase I-Areas 8, 9, 10 & 13)
NFR Letter:	2006-09-21
NFR Letter Date Recorded:	2006-10-18
Comprehensive/Focused:	Comprehensive
Worker Caution:	Yes
Acres:	1.43
Land Use:	Residential or Industrial/Commercial
Ground Water Use Restriction:	No
Highway Authority Agreement:	No
Ordinance:	Yes
Industrial - Commercial:	No
Slab on Grade:	No
BCT:	No
Building Slab:	Yes
Asphalt Used:	Yes
Concrete Used:	Yes
Clean Soil 3ft:	Yes
Clean Soil 10ft:	No
Alternate Barrier:	No
IL EPA Id:	0316355065
US EPA Id:	Not reported
Longitude:	-87.605738
Latitude:	41.825783
Contact Name:	John Gerut
Contact Address:	60 East Van Buren Street
Contact City,St,Zip:	Chicago, IL 60605
Contact Phone:	(312) 913-7580
Date Enrolled:	07/05/2002
Point Of Contact:	Kristy Carlstrom
Consultant Company:	Carnow, Conibear & Associates, Ltd.
Consultant Address:	600 West Van Buren Street
Consultant City,St,Zip:	Chicago, IL 60607
Consultant Phone:	(312) 762-2908
Proj Mgr Assigned:	Jeff Guy
Sec. 4 Letter Date:	Not reported
Active:	Yes
No Further Remediation Letter Dt:	09/21/2006
Remediation Applicant Co:	Chicago Housing Authority
Effective:	True



MAP FINDINGS  
FOCUS MAP 4

Map ID	Site	Database(s)	EPA ID Number
--------	------	-------------	---------------

**MADDEN/WELLS DARROW REDEVELOPMENT (AREA 11) (Continued)**

**S105521108**

Remediation Applicant Name: Kimberly Worthington  
 Remediation Applicant Company: City of Chicago  
 Remediation Applicant Address: 30 North LaSalle Street  
 Remediation Applicant City,St,Zip: Chicago, IL  
 Illinois EPA: 0316355065  
 Site Name: Madden/Wells Darrow Redevelopment (Area 11)  
 NFR Letter: 2005-06-23  
 NFR Letter Date Recorded: 2005-07-19  
 Comprehensive/Focused: Comprehensive  
 Worker Caution: No  
 Acres: 0.43  
 Land Use: Residential or Industrial/Commercial  
 Ground Water Use Restriction: No  
 Highway Authority Agreement: No  
 Ordinance: Yes  
 Industrial - Commercial: No  
 Slab on Grade: No  
 BCT: No  
 Building Slab: Yes  
 Asphalt Used: Yes  
 Concrete Used: Yes  
 Clean Soil 3ft: Yes  
 Clean Soil 10ft: No  
 Alternate Barrier: No

Remediation Applicant Name: Kimberly Worthington  
 Remediation Applicant Company: City of Chicago  
 Remediation Applicant Address: 30 North LaSalle Street  
 Remediation Applicant City,St,Zip: Chicago, IL  
 Illinois EPA: 0316355065  
 Site Name: Madden/Wells Darrow Redevelopment (Area 12)  
 NFR Letter: 2005-06-24  
 NFR Letter Date Recorded: 2005-07-19  
 Comprehensive/Focused: Comprehensive  
 Worker Caution: Yes  
 Acres: 0.7  
 Land Use: Residential or Industrial/Commercial  
 Ground Water Use Restriction: No  
 Highway Authority Agreement: No  
 Ordinance: Yes  
 Industrial - Commercial: No  
 Slab on Grade: No  
 BCT: No  
 Building Slab: Yes  
 Asphalt Used: Yes  
 Concrete Used: Yes  
 Clean Soil 3ft: Yes  
 Clean Soil 10ft: No  
 Alternate Barrier: No

Remediation Applicant Name: Carl Byrd  
 Remediation Applicant Company: Chicago Housing Authority  
 Remediation Applicant Address: 626 West Jackson Boulevard  
 Remediation Applicant City,St,Zip: Chicago, IL  
 Illinois EPA: 0316355065  
 Site Name: Madden/Wells/Darrow Redevelopment (Phase 1-Area 33)  
 NFR Letter: 2005-11-01

MAP FINDINGS  
FOCUS MAP 4

Map ID      Site      Database(s)      EPA ID Number

---

**MADDEN/WELLS DARROW REDEVELOPMENT (AREA 11) (Continued)**

**S105521108**

NFR Letter Date Recorded: 2006-01-30  
 Comprehensive/Focused: Comprehensive  
 Worker Caution: No  
 Acres: 0.34  
 Land Use: Residential or Industrial/Commercial  
 Ground Water Use Restriction: No  
 Highway Authority Agreement: No  
 Ordinance: Yes  
 Industrial - Commercial: No  
 Slab on Grade: No  
 BCT: No  
 Building Slab: No  
 Asphalt Used: No  
 Concrete Used: No  
 Clean Soil 3ft: No  
 Clean Soil 10ft: No  
 Alternate Barrier: No

Remediation Applicant Name: Carl Byrd  
 Remediation Applicant Company: Chicago Housing Authority  
 Remediation Applicant Address: 626 West Jackson Boulevard  
 Remediation Applicant City,St,Zip: Chicago, IL  
 Illinois EPA: 0316355065  
 Site Name: Madden/Wells Darrow Redevelopment (Phase 1-Area 1 & 2)  
 NFR Letter: 2006-04-19  
 NFR Letter Date Recorded: 2006-06-27  
 Comprehensive/Focused: Comprehensive  
 Worker Caution: No  
 Acres: 0.64  
 Land Use: Residential or Industrial/Commercial  
 Ground Water Use Restriction: No  
 Highway Authority Agreement: No  
 Ordinance: Yes  
 Industrial - Commercial: No  
 Slab on Grade: No  
 BCT: No  
 Building Slab: Yes  
 Asphalt Used: Yes  
 Concrete Used: Yes  
 Clean Soil 3ft: Yes  
 Clean Soil 10ft: No  
 Alternate Barrier: No

Remediation Applicant Name: Carl Byrd  
 Remediation Applicant Company: Chicago Housing Authority  
 Remediation Applicant Address: 626 West Jackson Boulevard  
 Remediation Applicant City,St,Zip: Chicago, IL  
 Illinois EPA: 0316355065  
 Site Name: Madden/Wells Darrow Redevelopment (Phase 1-Area 3)  
 NFR Letter: 2006-04-20  
 NFR Letter Date Recorded: 2006-06-27  
 Comprehensive/Focused: Comprehensive  
 Worker Caution: No  
 Acres: 0.31  
 Land Use: Residential or Industrial/Commercial  
 Ground Water Use Restriction: No  
 Highway Authority Agreement: No

MAP FINDINGS  
FOCUS MAP 4

Map ID	Site	Database(s)	EPA ID Number
--------	------	-------------	---------------

**MADDEN/WELLS DARROW REDEVELOPMENT (AREA 11) (Continued)**

**S105521108**

Ordinance: Yes  
Industrial - Commercial: No  
Slab on Grade: No  
BCT: No  
Building Slab: Yes  
Asphalt Used: Yes  
Concrete Used: Yes  
Clean Soil 3ft: Yes  
Clean Soil 10ft: No  
Alternate Barrier: No

Remediation Applicant Name: Carl Byrd  
Remediation Applicant Company: Chicago Housing Authority  
Remediation Applicant Address: 626 west Jackson Boulevard  
Remediation Applicant City,St,Zip: Chicago, IL  
Illinois EPA: 0316355065  
Site Name: Madden/Wells/Darrow Redevelopment (Phase 1-Area 14)  
NFR Letter: 2006-05-25  
NFR Letter Date Recorded: 2006-06-27  
Comprehensive/Focused: Comprehensive  
Worker Caution: No  
Acres: 0.23  
Land Use: Residential or Industrial/Commercial  
Ground Water Use Restriction: No  
Highway Authority Agreement: No  
Ordinance: Yes  
Industrial - Commercial: No  
Slab on Grade: No  
BCT: No  
Building Slab: Yes  
Asphalt Used: Yes  
Concrete Used: Yes  
Clean Soil 3ft: Yes  
Clean Soil 10ft: No  
Alternate Barrier: No

Remediation Applicant Name: Carl Byrd  
Remediation Applicant Company: Chicago Housing Authority  
Remediation Applicant Address: 626 west Jackson Boulevard  
Remediation Applicant City,St,Zip: Chicago, IL  
Illinois EPA: 0316355065  
Site Name: Madden/Wells/Darrow Redevelopment (Phase 1-Area 30a)  
NFR Letter: 2006-07-06  
NFR Letter Date Recorded: 2006-08-11  
Comprehensive/Focused: Comprehensive  
Worker Caution: No  
Acres: 0.22  
Land Use: Residential or Industrial/Commercial  
Ground Water Use Restriction: No  
Highway Authority Agreement: No  
Ordinance: Yes  
Industrial - Commercial: No  
Slab on Grade: No  
BCT: No  
Building Slab: Yes  
Asphalt Used: No  
Concrete Used: No

MAP FINDINGS  
FOCUS MAP 4

Map ID	Site	Database(s)	EPA ID Number
--------	------	-------------	---------------

**MADDEN/WELLS DARROW REDEVELOPMENT (AREA 11) (Continued)**

**S105521108**

Clean Soil 3ft: Yes  
Clean Soil 10ft: No  
Alternate Barrier: No

Remediation Applicant Name: Carl Byrd  
Remediation Applicant Company: The Chicago Housing Authority  
Remediation Applicant Address: 60 East Van Buren Street  
Remediation Applicant City,St,Zip: Chicago, IL  
Illinois EPA: 0316355065  
Site Name: Madden Wells Darrow Redevelopment (Phase 1-Area 18)  
NFR Letter: 2007-09-13  
NFR Letter Date Recorded: 2007-09-24  
Comprehensive/Focused: Comprehensive  
Worker Caution: No  
Acres: 0.23  
Land Use: Residential or Industrial/Commercial  
Ground Water Use Restriction: No  
Highway Authority Agreement: No  
Ordinance: Yes  
Industrial - Commercial: No  
Slab on Grade: No  
BCT: No  
Building Slab: No  
Asphalt Used: No  
Concrete Used: No  
Clean Soil 3ft: No  
Clean Soil 10ft: No  
Alternate Barrier: No

Remediation Applicant Name: Carl Byrd  
Remediation Applicant Company: The Chicago Housing Authority  
Remediation Applicant Address: 60 East Van Buren Street  
Remediation Applicant City,St,Zip: Chicago, IL  
Illinois EPA: 0316355065  
Site Name: Madden Wells Darrow Redevelopment (Phase I-Area 15)  
NFR Letter: 2007-09-14  
NFR Letter Date Recorded: 2007-09-24  
Comprehensive/Focused: Comprehensive  
Worker Caution: No  
Acres: 0.26  
Land Use: Residential or Industrial/Commercial  
Ground Water Use Restriction: No  
Highway Authority Agreement: No  
Ordinance: Yes  
Industrial - Commercial: No  
Slab on Grade: No  
BCT: No  
Building Slab: No  
Asphalt Used: No  
Concrete Used: No  
Clean Soil 3ft: No  
Clean Soil 10ft: No  
Alternate Barrier: No

Remediation Applicant Name: Carl Byrd  
Remediation Applicant Company: The Chicago Housing Authority  
Remediation Applicant Address: 60 East Van Buren Street

MAP FINDINGS  
FOCUS MAP 4

Map ID Site Database(s) EPA ID Number

**MADDEN/WELLS DARROW REDEVELOPMENT (AREA 11) (Continued)**

**S105521108**

Remediation Applicant City,St,Zip: Chicago, IL  
 Illinois EPA: 0316355065  
 Site Name: Madden/Wells Darrow Redevelopment (Phase I-Area 16)  
 NFR Letter: 2007-09-18  
 NFR Letter Date Recorded: 2007-09-24  
 Comprehensive/Focused: Comprehensive  
 Worker Caution: No  
 Acres: 0.22  
 Land Use: Residential or Industrial/Commercial  
 Ground Water Use Restriction: No  
 Highway Authority Agreement: No  
 Ordinance: Yes  
 Industrial - Commercial: No  
 Slab on Grade: No  
 BCT: No  
 Building Slab: Yes  
 Asphalt Used: Yes  
 Concrete Used: Yes  
 Clean Soil 3ft: Yes  
 Clean Soil 10ft: No  
 Alternate Barrier: No

Remediation Applicant Name: Carl Byrd The Chicago Housing Authority  
 Remediation Applicant Company: 60 East Van Buren Street  
 Remediation Applicant Address: Not reported  
 Remediation Applicant City,St,Zip: 60605  
 Illinois EPA: 0316355065  
 Site Name: Madden-Wells-Darrow Redevelopment (Phase I-Area 20)  
 NFR Letter: 2007-10-25  
 NFR Letter Date Recorded: 2007-11-16  
 Comprehensive/Focused: Comprehensive  
 Worker Caution: Yes  
 Acres: 0.61  
 Land Use: Residential or Industrial/Commercial  
 Ground Water Use Restriction: No  
 Highway Authority Agreement: No  
 Ordinance: Yes  
 Industrial - Commercial: No  
 Slab on Grade: No  
 BCT: No  
 Building Slab: Yes  
 Asphalt Used: Yes  
 Concrete Used: Yes  
 Clean Soil 3ft: Yes  
 Clean Soil 10ft: No  
 Alternate Barrier: No

Remediation Applicant Name: Carl Byrd The Chicago Housing Authority  
 Remediation Applicant Company: 60 East Van Buren Street  
 Remediation Applicant Address: Not reported  
 Remediation Applicant City,St,Zip: 60605  
 Illinois EPA: 0316355065  
 Site Name: Madden-Wells-Darrow Redevelopment (Phase I-Area 22)  
 NFR Letter: 2007-10-23  
 NFR Letter Date Recorded: 2007-11-16  
 Comprehensive/Focused: Comprehensive  
 Worker Caution: No

MAP FINDINGS  
FOCUS MAP 4

Map ID Site Database(s) EPA ID Number

**MADDEN/WELLS DARROW REDEVELOPMENT (AREA 11) (Continued)**

**S105521108**

Acres: 0.53  
 Land Use: Residential or Industrial/Commercial  
 Ground Water Use Restriction: No  
 Highway Authority Agreement: No  
 Ordinance: Yes  
 Industrial - Commercial: No  
 Slab on Grade: No  
 BCT: No  
 Building Slab: Yes  
 Asphalt Used: Yes  
 Concrete Used: Yes  
 Clean Soil 3ft: Yes  
 Clean Soil 10ft: No  
 Alternate Barrier: No

Remediation Applicant Name: Carl Byrd The Chicago Housing Authority  
 Remediation Applicant Company: 60 East Van Buren Street  
 Remediation Applicant Address: Not reported  
 Remediation Applicant City,St,Zip: 60605  
 Illinois EPA: 0316355065  
 Site Name: Madden-Wells-Darrow Redevelopment (Phase I-Area 21)  
 NFR Letter: 2007-10-22  
 NFR Letter Date Recorded: 2007-11-16  
 Comprehensive/Focused: Comprehensive  
 Worker Caution: Yes

Acres: 0.61  
 Land Use: Residential or Industrial/Commercial  
 Ground Water Use Restriction: No  
 Highway Authority Agreement: No  
 Ordinance: Yes  
 Industrial - Commercial: No  
 Slab on Grade: No  
 BCT: No  
 Building Slab: Yes  
 Asphalt Used: Yes  
 Concrete Used: Yes  
 Clean Soil 3ft: Yes  
 Clean Soil 10ft: No  
 Alternate Barrier: No

Remediation Applicant Name: Carl Byrd The Chicago Housing Authority  
 Remediation Applicant Company: 60 East Van Buren Street  
 Remediation Applicant Address: Not reported  
 Remediation Applicant City,St,Zip: 60605  
 Illinois EPA: 0316355065  
 Site Name: Madden-Wells-Darrow Redevelopment (Phase I-Area 19)  
 NFR Letter: 2007-09-25  
 NFR Letter Date Recorded: 2007-10-12  
 Comprehensive/Focused: Comprehensive  
 Worker Caution: Yes

Acres: 0.24  
 Land Use: Residential or Industrial/Commercial  
 Ground Water Use Restriction: No  
 Highway Authority Agreement: No  
 Ordinance: Yes  
 Industrial - Commercial: No  
 Slab on Grade: No

MAP FINDINGS  
FOCUS MAP 4

Map ID      Site      Database(s)      EPA ID Number

**MADDEN/WELLS DARROW REDEVELOPMENT (AREA 11) (Continued)**

**S105521108**

BCT: No  
Building Slab: Yes  
Asphalt Used: Yes  
Concrete Used: Yes  
Clean Soil 3ft: Yes  
Clean Soil 10ft: No  
Alternate Barrier: No

Remediation Applicant Name: Carl Byrd The Chicago Housing Authority  
Remediation Applicant Company: 60 East Van Buren Street  
Remediation Applicant Address: Not reported  
Remediation Applicant City,St,Zip: 60605  
Illinois EPA: 0316355065  
Site Name: Madden-Wells-Darrow Redevelopment (Phase I-Area17)  
NFR Letter: 2007-09-26  
NFR Letter Date Recorded: 2007-10-12  
Comprehensive/Focused: Comprehensive  
Worker Caution: No  
Acres: 1.56  
Land Use: Residential or Industrial/Commercial  
Ground Water Use Restriction: No  
Highway Authority Agreement: No  
Ordinance: Yes  
Industrial - Commercial: No  
Slab on Grade: No  
BCT: No  
Building Slab: Yes  
Asphalt Used: Yes  
Concrete Used: Yes  
Clean Soil 3ft: Yes  
Clean Soil 10ft: No  
Alternate Barrier: No

Remediation Applicant Name: Carl Byrd Chicago Housing Authority  
Remediation Applicant Company: 626 West Jackson Boulevard  
Remediation Applicant Address: Not reported  
Remediation Applicant City,St,Zip: 60661  
Illinois EPA: 0316355065  
Site Name: Madden-Wells-Darrow Redevelopment (Phase I-Areas 4, 5, 6 & 7)  
NFR Letter: 2006-09-20  
NFR Letter Date Recorded: 2006-10-18  
Comprehensive/Focused: Comprehensive  
Worker Caution: Yes  
Acres: 1.43  
Land Use: Residential or Industrial/Commercial  
Ground Water Use Restriction: No  
Highway Authority Agreement: No  
Ordinance: Yes  
Industrial - Commercial: No  
Slab on Grade: No  
BCT: No  
Building Slab: Yes  
Asphalt Used: Yes  
Concrete Used: Yes  
Clean Soil 3ft: Yes  
Clean Soil 10ft: No  
Alternate Barrier: No

MAP FINDINGS  
FOCUS MAP 4

Map ID Site Database(s) EPA ID Number

**MADDEN/WELLS DARROW REDEVELOPMENT (AREA 11) (Continued)**

**S105521108**

Remediation Applicant Name: Carl Byrd Chicago Housing Authority  
 Remediation Applicant Company: 626 West Jackson Boulevard  
 Remediation Applicant Address: Not reported  
 Remediation Applicant City,St,Zip: 60661  
 Illinois EPA: 0316355065  
 Site Name: Madden-Wells-Darrow Redevelopment (Phase I-Areas 8, 9, 10 & 13)  
 NFR Letter: 2006-09-21  
 NFR Letter Date Recorded: 2006-10-18  
 Comprehensive/Focused: Comprehensive  
 Worker Caution: Yes  
 Acres: 1.43  
 Land Use: Residential or Industrial/Commercial  
 Ground Water Use Restriction: No  
 Highway Authority Agreement: No  
 Ordinance: Yes  
 Industrial - Commercial: No  
 Slab on Grade: No  
 BCT: No  
 Building Slab: Yes  
 Asphalt Used: Yes  
 Concrete Used: Yes  
 Clean Soil 3ft: Yes  
 Clean Soil 10ft: No  
 Alternate Barrier: No

IL EPA Id: 0316355065  
 US EPA Id: Not reported  
 Longitude: -87.605738  
 Latitude: 41.825783  
 Contact Name: John Gerut  
 Contact Address: 60 East Van Buren Street  
 Contact City,St,Zip: Chicago, IL 60605  
 Contact Phone: (312) 913-7580  
 Date Enrolled: 07/05/2002  
 Point Of Contact: John Geiger  
 Consultant Company: Environmental Design International Inc.  
 Consultant Address: 33 West Monroe  
 Consultant City,St,Zip: Chicago, IL 60603  
 Consultant Phone: (312) 345-1400 Ext. 128  
 Proj Mgr Assigned: Jeff Guy  
 Sec. 4 Letter Date: Not reported  
 Active: Yes  
 No Further Remediation Letter Dt: 09/20/2006  
 Remediation Applicant Co: Chicago Housing Authority  
 Effective: True  
 Remediation Applicant Name: Kimberly Worthington  
 Remediation Applicant Company: City of Chicago  
 Remediation Applicant Address: 30 North LaSalle Street  
 Remediation Applicant City,St,Zip: Chicago, IL  
 Illinois EPA: 0316355065  
 Site Name: Madden/Wells Darrow Redevelopment (Area 11)  
 NFR Letter: 2005-06-23  
 NFR Letter Date Recorded: 2005-07-19  
 Comprehensive/Focused: Comprehensive  
 Worker Caution: No  
 Acres: 0.43



MAP FINDINGS  
FOCUS MAP 4

Map ID      Site      Database(s)      EPA ID Number

---

**MADDEN/WELLS DARROW REDEVELOPMENT (AREA 11) (Continued)**

**S105521108**

Land Use: Residential or Industrial/Commercial  
 Ground Water Use Restriction: No  
 Highway Authority Agreement: No  
 Ordinance: Yes  
 Industrial - Commercial: No  
 Slab on Grade: No  
 BCT: No  
 Building Slab: Yes  
 Asphalt Used: Yes  
 Concrete Used: Yes  
 Clean Soil 3ft: Yes  
 Clean Soil 10ft: No  
 Alternate Barrier: No

Remediation Applicant Name: Kimberly Worthington  
 Remediation Applicant Company: City of Chicago  
 Remediation Applicant Address: 30 North LaSalle Street  
 Remediation Applicant City,St,Zip: Chicago, IL  
 Illinois EPA: 0316355065  
 Site Name: Madden/Wells Darrow Redevelopment (Area 12)  
 NFR Letter: 2005-06-24  
 NFR Letter Date Recorded: 2005-07-19  
 Comprehensive/Focused: Comprehensive  
 Worker Caution: Yes  
 Acres: 0.7  
 Land Use: Residential or Industrial/Commercial  
 Ground Water Use Restriction: No  
 Highway Authority Agreement: No  
 Ordinance: Yes  
 Industrial - Commercial: No  
 Slab on Grade: No  
 BCT: No  
 Building Slab: Yes  
 Asphalt Used: Yes  
 Concrete Used: Yes  
 Clean Soil 3ft: Yes  
 Clean Soil 10ft: No  
 Alternate Barrier: No

Remediation Applicant Name: Carl Byrd  
 Remediation Applicant Company: Chicago Housing Authority  
 Remediation Applicant Address: 626 West Jackson Boulevard  
 Remediation Applicant City,St,Zip: Chicago, IL  
 Illinois EPA: 0316355065  
 Site Name: Madden/Wells/Darrow Redevelopment (Phase 1-Area 33)  
 NFR Letter: 2005-11-01  
 NFR Letter Date Recorded: 2006-01-30  
 Comprehensive/Focused: Comprehensive  
 Worker Caution: No  
 Acres: 0.34  
 Land Use: Residential or Industrial/Commercial  
 Ground Water Use Restriction: No  
 Highway Authority Agreement: No  
 Ordinance: Yes  
 Industrial - Commercial: No  
 Slab on Grade: No  
 BCT: No

MAP FINDINGS  
FOCUS MAP 4

Map ID	Site	Database(s)	EPA ID Number
--------	------	-------------	---------------

**MADDEN/WELLS DARROW REDEVELOPMENT (AREA 11) (Continued)**

**S105521108**

Building Slab: No  
Asphalt Used: No  
Concrete Used: No  
Clean Soil 3ft: No  
Clean Soil 10ft: No  
Alternate Barrier: No

Remediation Applicant Name: Carl Byrd  
Remediation Applicant Company: Chicago Housing Authority  
Remediation Applicant Address: 626 West Jackson Boulevard  
Remediation Applicant City,St,Zip: Chicago, IL  
Illinois EPA: 0316355065  
Site Name: Madden/Wells Darrow Redevelopment (Phase 1-Area 1 & 2)  
NFR Letter: 2006-04-19  
NFR Letter Date Recorded: 2006-06-27  
Comprehensive/Focused: Comprehensive  
Worker Caution: No  
Acres: 0.64  
Land Use: Residential or Industrial/Commercial  
Ground Water Use Restriction: No  
Highway Authority Agreement: No  
Ordinance: Yes  
Industrial - Commercial: No  
Slab on Grade: No  
BCT: No  
Building Slab: Yes  
Asphalt Used: Yes  
Concrete Used: Yes  
Clean Soil 3ft: Yes  
Clean Soil 10ft: No  
Alternate Barrier: No

Remediation Applicant Name: Carl Byrd  
Remediation Applicant Company: Chicago Housing Authority  
Remediation Applicant Address: 626 West Jackson Boulevard  
Remediation Applicant City,St,Zip: Chicago, IL  
Illinois EPA: 0316355065  
Site Name: Madden/Wells Darrow Redevelopment (Phase 1-Area 3)  
NFR Letter: 2006-04-20  
NFR Letter Date Recorded: 2006-06-27  
Comprehensive/Focused: Comprehensive  
Worker Caution: No  
Acres: 0.31  
Land Use: Residential or Industrial/Commercial  
Ground Water Use Restriction: No  
Highway Authority Agreement: No  
Ordinance: Yes  
Industrial - Commercial: No  
Slab on Grade: No  
BCT: No  
Building Slab: Yes  
Asphalt Used: Yes  
Concrete Used: Yes  
Clean Soil 3ft: Yes  
Clean Soil 10ft: No  
Alternate Barrier: No

MAP FINDINGS  
FOCUS MAP 4

Map ID Site Database(s) EPA ID Number

**MADDEN/WELLS DARROW REDEVELOPMENT (AREA 11) (Continued)**

**S105521108**

Remediation Applicant Name: Carl Byrd  
 Remediation Applicant Company: Chicago Housing Authority  
 Remediation Applicant Address: 626 west Jackson Boulevard  
 Remediation Applicant City,St,Zip: Chicago, IL  
 Illinois EPA: 0316355065  
 Site Name: Madden/Wells/Darrow Redevelopment (Phase 1-Area 14)  
 NFR Letter: 2006-05-25  
 NFR Letter Date Recorded: 2006-06-27  
 Comprehensive/Focused: Comprehensive  
 Worker Caution: No  
 Acres: 0.23  
 Land Use: Residential or Industrial/Commercial  
 Ground Water Use Restriction: No  
 Highway Authority Agreement: No  
 Ordinance: Yes  
 Industrial - Commercial: No  
 Slab on Grade: No  
 BCT: No  
 Building Slab: Yes  
 Asphalt Used: Yes  
 Concrete Used: Yes  
 Clean Soil 3ft: Yes  
 Clean Soil 10ft: No  
 Alternate Barrier: No

Remediation Applicant Name: Carl Byrd  
 Remediation Applicant Company: Chicago Housing Authority  
 Remediation Applicant Address: 626 west Jackson Boulevard  
 Remediation Applicant City,St,Zip: Chicago, IL  
 Illinois EPA: 0316355065  
 Site Name: Madden/Wells/Darrow Redevelopment (Phase 1-Area 30a)  
 NFR Letter: 2006-07-06  
 NFR Letter Date Recorded: 2006-08-11  
 Comprehensive/Focused: Comprehensive  
 Worker Caution: No  
 Acres: 0.22  
 Land Use: Residential or Industrial/Commercial  
 Ground Water Use Restriction: No  
 Highway Authority Agreement: No  
 Ordinance: Yes  
 Industrial - Commercial: No  
 Slab on Grade: No  
 BCT: No  
 Building Slab: Yes  
 Asphalt Used: No  
 Concrete Used: No  
 Clean Soil 3ft: Yes  
 Clean Soil 10ft: No  
 Alternate Barrier: No

Remediation Applicant Name: Carl Byrd  
 Remediation Applicant Company: The Chicago Housing Authority  
 Remediation Applicant Address: 60 East Van Buren Street  
 Remediation Applicant City,St,Zip: Chicago, IL  
 Illinois EPA: 0316355065  
 Site Name: Madden Wells Darrow Redevelopment (Phase 1-Area 18)  
 NFR Letter: 2007-09-13

MAP FINDINGS  
FOCUS MAP 4

Map ID      Site      Database(s)      EPA ID Number

---

**MADDEN/WELLS DARROW REDEVELOPMENT (AREA 11) (Continued)**

**S105521108**

NFR Letter Date Recorded: 2007-09-24  
 Comprehensive/Focused: Comprehensive  
 Worker Caution: No  
 Acres: 0.23  
 Land Use: Residential or Industrial/Commercial  
 Ground Water Use Restriction: No  
 Highway Authority Agreement: No  
 Ordinance: Yes  
 Industrial - Commercial: No  
 Slab on Grade: No  
 BCT: No  
 Building Slab: No  
 Asphalt Used: No  
 Concrete Used: No  
 Clean Soil 3ft: No  
 Clean Soil 10ft: No  
 Alternate Barrier: No

Remediation Applicant Name: Carl Byrd  
 Remediation Applicant Company: The Chicago Housing Authority  
 Remediation Applicant Address: 60 East Van Buren Street  
 Remediation Applicant City,St,Zip: Chicago, IL  
 Illinois EPA: 0316355065  
 Site Name: Madden Wells Darrow Redevelopment (Phase I-Area 15)  
 NFR Letter: 2007-09-14  
 NFR Letter Date Recorded: 2007-09-24  
 Comprehensive/Focused: Comprehensive  
 Worker Caution: No  
 Acres: 0.26  
 Land Use: Residential or Industrial/Commercial  
 Ground Water Use Restriction: No  
 Highway Authority Agreement: No  
 Ordinance: Yes  
 Industrial - Commercial: No  
 Slab on Grade: No  
 BCT: No  
 Building Slab: No  
 Asphalt Used: No  
 Concrete Used: No  
 Clean Soil 3ft: No  
 Clean Soil 10ft: No  
 Alternate Barrier: No

Remediation Applicant Name: Carl Byrd  
 Remediation Applicant Company: The Chicago Housing Authority  
 Remediation Applicant Address: 60 East Van Buren Street  
 Remediation Applicant City,St,Zip: Chicago, IL  
 Illinois EPA: 0316355065  
 Site Name: Madden/Wells Darrow Redevelopment (Phase I-Area 16)  
 NFR Letter: 2007-09-18  
 NFR Letter Date Recorded: 2007-09-24  
 Comprehensive/Focused: Comprehensive  
 Worker Caution: No  
 Acres: 0.22  
 Land Use: Residential or Industrial/Commercial  
 Ground Water Use Restriction: No  
 Highway Authority Agreement: No

MAP FINDINGS  
FOCUS MAP 4

Map ID Site Database(s) EPA ID Number

**MADDEN/WELLS DARROW REDEVELOPMENT (AREA 11) (Continued)**

**S105521108**

Ordinance: Yes  
Industrial - Commercial: No  
Slab on Grade: No  
BCT: No  
Building Slab: Yes  
Asphalt Used: Yes  
Concrete Used: Yes  
Clean Soil 3ft: Yes  
Clean Soil 10ft: No  
Alternate Barrier: No

Remediation Applicant Name: Carl Byrd The Chicago Housing Authority  
Remediation Applicant Company: 60 East Van Buren Street  
Remediation Applicant Address: Not reported  
Remediation Applicant City,St,Zip: 60605  
Illinois EPA: 0316355065  
Site Name: Madden-Wells-Darrow Redevelopment (Phase I-Area 20)  
NFR Letter: 2007-10-25  
NFR Letter Date Recorded: 2007-11-16  
Comprehensive/Focused: Comprehensive  
Worker Caution: Yes  
Acres: 0.61  
Land Use: Residential or Industrial/Commercial  
Ground Water Use Restriction: No  
Highway Authority Agreement: No  
Ordinance: Yes  
Industrial - Commercial: No  
Slab on Grade: No  
BCT: No  
Building Slab: Yes  
Asphalt Used: Yes  
Concrete Used: Yes  
Clean Soil 3ft: Yes  
Clean Soil 10ft: No  
Alternate Barrier: No

Remediation Applicant Name: Carl Byrd The Chicago Housing Authority  
Remediation Applicant Company: 60 East Van Buren Street  
Remediation Applicant Address: Not reported  
Remediation Applicant City,St,Zip: 60605  
Illinois EPA: 0316355065  
Site Name: Madden-Wells-Darrow Redevelopment (Phase I-Area 22)  
NFR Letter: 2007-10-23  
NFR Letter Date Recorded: 2007-11-16  
Comprehensive/Focused: Comprehensive  
Worker Caution: No  
Acres: 0.53  
Land Use: Residential or Industrial/Commercial  
Ground Water Use Restriction: No  
Highway Authority Agreement: No  
Ordinance: Yes  
Industrial - Commercial: No  
Slab on Grade: No  
BCT: No  
Building Slab: Yes  
Asphalt Used: Yes  
Concrete Used: Yes

MAP FINDINGS  
FOCUS MAP 4

Map ID	Site	Database(s)	EPA ID Number
--------	------	-------------	---------------

**MADDEN/WELLS DARROW REDEVELOPMENT (AREA 11) (Continued)**

**S105521108**

Clean Soil 3ft: Yes  
Clean Soil 10ft: No  
Alternate Barrier: No

Remediation Applicant Name: Carl Byrd The Chicago Housing Authority  
Remediation Applicant Company: 60 East Van Buren Street  
Remediation Applicant Address: Not reported  
Remediation Applicant City,St,Zip: 60605  
Illinois EPA: 0316355065  
Site Name: Madden-Wells-Darrow Redevelopment (Phase I-Area 21)  
NFR Letter: 2007-10-22  
NFR Letter Date Recorded: 2007-11-16  
Comprehensive/Focused: Comprehensive  
Worker Caution: Yes  
Acres: 0.61  
Land Use: Residential or Industrial/Commercial  
Ground Water Use Restriction: No  
Highway Authority Agreement: No  
Ordinance: Yes  
Industrial - Commercial: No  
Slab on Grade: No  
BCT: No  
Building Slab: Yes  
Asphalt Used: Yes  
Concrete Used: Yes  
Clean Soil 3ft: Yes  
Clean Soil 10ft: No  
Alternate Barrier: No

Remediation Applicant Name: Carl Byrd The Chicago Housing Authority  
Remediation Applicant Company: 60 East Van Buren Street  
Remediation Applicant Address: Not reported  
Remediation Applicant City,St,Zip: 60605  
Illinois EPA: 0316355065  
Site Name: Madden-Wells-Darrow Redevelopment (Phase I-Area 19)  
NFR Letter: 2007-09-25  
NFR Letter Date Recorded: 2007-10-12  
Comprehensive/Focused: Comprehensive  
Worker Caution: Yes  
Acres: 0.24  
Land Use: Residential or Industrial/Commercial  
Ground Water Use Restriction: No  
Highway Authority Agreement: No  
Ordinance: Yes  
Industrial - Commercial: No  
Slab on Grade: No  
BCT: No  
Building Slab: Yes  
Asphalt Used: Yes  
Concrete Used: Yes  
Clean Soil 3ft: Yes  
Clean Soil 10ft: No  
Alternate Barrier: No

Remediation Applicant Name: Carl Byrd The Chicago Housing Authority  
Remediation Applicant Company: 60 East Van Buren Street  
Remediation Applicant Address: Not reported

MAP FINDINGS  
FOCUS MAP 4

Map ID      Site      Database(s)      EPA ID Number

---

**MADDEN/WELLS DARROW REDEVELOPMENT (AREA 11) (Continued)**

**S105521108**

Remediation Applicant City,St,Zip:	60605
Illinois EPA:	0316355065
Site Name:	Madden-Wells-Darrow Redevelopment (Phase I-Area17)
NFR Letter:	2007-09-26
NFR Letter Date Recorded:	2007-10-12
Comprehensive/Focused:	Comprehensive
Worker Caution:	No
Acres:	1.56
Land Use:	Residential or Industrial/Commercial
Ground Water Use Restriction:	No
Highway Authority Agreement:	No
Ordinance:	Yes
Industrial - Commercial:	No
Slab on Grade:	No
BCT:	No
Building Slab:	Yes
Asphalt Used:	Yes
Concrete Used:	Yes
Clean Soil 3ft:	Yes
Clean Soil 10ft:	No
Alternate Barrier:	No
Remediation Applicant Name:	Carl Byrd Chicago Housing Authority
Remediation Applicant Company:	626 West Jackson Boulevard
Remediation Applicant Address:	Not reported
Remediation Applicant City,St,Zip:	60661
Illinois EPA:	0316355065
Site Name:	Madden-Wells-Darrow Redevelopment (Phase I-Areas 4, 5, 6 & 7)
NFR Letter:	2006-09-20
NFR Letter Date Recorded:	2006-10-18
Comprehensive/Focused:	Comprehensive
Worker Caution:	Yes
Acres:	1.43
Land Use:	Residential or Industrial/Commercial
Ground Water Use Restriction:	No
Highway Authority Agreement:	No
Ordinance:	Yes
Industrial - Commercial:	No
Slab on Grade:	No
BCT:	No
Building Slab:	Yes
Asphalt Used:	Yes
Concrete Used:	Yes
Clean Soil 3ft:	Yes
Clean Soil 10ft:	No
Alternate Barrier:	No
Remediation Applicant Name:	Carl Byrd Chicago Housing Authority
Remediation Applicant Company:	626 West Jackson Boulevard
Remediation Applicant Address:	Not reported
Remediation Applicant City,St,Zip:	60661
Illinois EPA:	0316355065
Site Name:	Madden-Wells-Darrow Redevelopment (Phase I-Areas 8, 9, 10 & 13)
NFR Letter:	2006-09-21
NFR Letter Date Recorded:	2006-10-18
Comprehensive/Focused:	Comprehensive
Worker Caution:	Yes

MAP FINDINGS  
FOCUS MAP 4

Map ID      Site      Database(s)      EPA ID Number

**MADDEN/WELLS DARROW REDEVELOPMENT (AREA 11) (Continued)**

**S105521108**

Acres: 1.43  
 Land Use: Residential or Industrial/Commercial  
 Ground Water Use Restriction: No  
 Highway Authority Agreement: No  
 Ordinance: Yes  
 Industrial - Commercial: No  
 Slab on Grade: No  
 BCT: No  
 Building Slab: Yes  
 Asphalt Used: Yes  
 Concrete Used: Yes  
 Clean Soil 3ft: Yes  
 Clean Soil 10ft: No  
 Alternate Barrier: No

IL EPA Id: 0316355065  
 US EPA Id: Not reported  
 Longitude: -87.605738  
 Latitude: 41.825783  
 Contact Name: John Gerut  
 Contact Address: 60 East Van Buren Street  
 Contact City,St,Zip: Chicago, IL 60605  
 Contact Phone: (312) 913-7580  
 Date Enrolled: 07/05/2002  
 Point Of Contact: Kristy Carlstrom  
 Consultant Company: Carnow, Conibear & Associates, Ltd.  
 Consultant Address: 600 West Van Buren Street  
 Consultant City,St,Zip: Chicago, IL 60607  
 Consultant Phone: (312) 762-2908  
 Proj Mgr Assigned: Jeff Guy  
 Sec. 4 Letter Date: Not reported  
 Active: Yes  
 No Further Remediation Letter Dt: 09/20/2006  
 Remediation Applicant Co: Chicago Housing Authority  
 Effective: True  
 Remediation Applicant Name: Kimberly Worthington  
 Remediation Applicant Company: City of Chicago  
 Remediation Applicant Address: 30 North LaSalle Street  
 Remediation Applicant City,St,Zip: Chicago, IL  
 Illinois EPA: 0316355065  
 Site Name: Madden/Wells Darrow Redevelopment (Area 11)  
 NFR Letter: 2005-06-23  
 NFR Letter Date Recorded: 2005-07-19  
 Comprehensive/Focused: Comprehensive  
 Worker Caution: No  
 Acres: 0.43  
 Land Use: Residential or Industrial/Commercial  
 Ground Water Use Restriction: No  
 Highway Authority Agreement: No  
 Ordinance: Yes  
 Industrial - Commercial: No  
 Slab on Grade: No  
 BCT: No  
 Building Slab: Yes  
 Asphalt Used: Yes  
 Concrete Used: Yes



MAP FINDINGS  
FOCUS MAP 4

Map ID      Site      Database(s)      EPA ID Number

**MADDEN/WELLS DARROW REDEVELOPMENT (AREA 11) (Continued)**

**S105521108**

Clean Soil 3ft:                      Yes  
Clean Soil 10ft:                    No  
Alternate Barrier:                  No

Remediation Applicant Name:      Kimberly Worthington  
Remediation Applicant Company:    City of Chicago  
Remediation Applicant Address:    30 North LaSalle Street  
Remediation Applicant City,St,Zip: Chicago, IL  
Illinois EPA:                          0316355065  
Site Name:                              Madden/Wells Darrow Redevelopment (Area 12)  
NFR Letter:                            2005-06-24  
NFR Letter Date Recorded:        2005-07-19  
Comprehensive/Focused:            Comprehensive  
Worker Caution:                    Yes  
Acres:                                    0.7  
Land Use:                                Residential or Industrial/Commercial  
Ground Water Use Restriction:      No  
Highway Authority Agreement:      No  
Ordinance:                            Yes  
Industrial - Commercial:            No  
Slab on Grade:                        No  
BCT:                                      No  
Building Slab:                        Yes  
Asphalt Used:                        Yes  
Concrete Used:                        Yes  
Clean Soil 3ft:                        Yes  
Clean Soil 10ft:                       No  
Alternate Barrier:                    No

Remediation Applicant Name:      Carl Byrd  
Remediation Applicant Company:    Chicago Housing Authority  
Remediation Applicant Address:    626 West Jackson Boulevard  
Remediation Applicant City,St,Zip: Chicago, IL  
Illinois EPA:                          0316355065  
Site Name:                              Madden/Wells/Darrow Redevelopment (Phase 1-Area 33)  
NFR Letter:                            2005-11-01  
NFR Letter Date Recorded:        2006-01-30  
Comprehensive/Focused:            Comprehensive  
Worker Caution:                    No  
Acres:                                    0.34  
Land Use:                                Residential or Industrial/Commercial  
Ground Water Use Restriction:      No  
Highway Authority Agreement:      No  
Ordinance:                            Yes  
Industrial - Commercial:            No  
Slab on Grade:                        No  
BCT:                                      No  
Building Slab:                        No  
Asphalt Used:                        No  
Concrete Used:                        No  
Clean Soil 3ft:                        No  
Clean Soil 10ft:                       No  
Alternate Barrier:                    No

Remediation Applicant Name:      Carl Byrd  
Remediation Applicant Company:    Chicago Housing Authority  
Remediation Applicant Address:    626 West Jackson Boulevard

MAP FINDINGS  
FOCUS MAP 4

Map ID	Site	Database(s)	EPA ID Number
--------	------	-------------	---------------

**MADDEN/WELLS DARROW REDEVELOPMENT (AREA 11) (Continued)**

**S105521108**

Remediation Applicant City,St,Zip: Chicago, IL  
 Illinois EPA: 0316355065  
 Site Name: Madden/Wells Darrow Redevelopment (Phase 1-Area 1 & 2)  
 NFR Letter: 2006-04-19  
 NFR Letter Date Recorded: 2006-06-27  
 Comprehensive/Focused: Comprehensive  
 Worker Caution: No  
 Acres: 0.64  
 Land Use: Residential or Industrial/Commercial  
 Ground Water Use Restriction: No  
 Highway Authority Agreement: No  
 Ordinance: Yes  
 Industrial - Commercial: No  
 Slab on Grade: No  
 BCT: No  
 Building Slab: Yes  
 Asphalt Used: Yes  
 Concrete Used: Yes  
 Clean Soil 3ft: Yes  
 Clean Soil 10ft: No  
 Alternate Barrier: No

Remediation Applicant Name: Carl Byrd  
 Remediation Applicant Company: Chicago Housing Authority  
 Remediation Applicant Address: 626 West Jackson Boulevard  
 Remediation Applicant City,St,Zip: Chicago, IL  
 Illinois EPA: 0316355065  
 Site Name: Madden/Wells Darrow Redevelopment (Phase 1-Area 3)  
 NFR Letter: 2006-04-20  
 NFR Letter Date Recorded: 2006-06-27  
 Comprehensive/Focused: Comprehensive  
 Worker Caution: No  
 Acres: 0.31  
 Land Use: Residential or Industrial/Commercial  
 Ground Water Use Restriction: No  
 Highway Authority Agreement: No  
 Ordinance: Yes  
 Industrial - Commercial: No  
 Slab on Grade: No  
 BCT: No  
 Building Slab: Yes  
 Asphalt Used: Yes  
 Concrete Used: Yes  
 Clean Soil 3ft: Yes  
 Clean Soil 10ft: No  
 Alternate Barrier: No

Remediation Applicant Name: Carl Byrd  
 Remediation Applicant Company: Chicago Housing Authority  
 Remediation Applicant Address: 626 west Jackson Boulevard  
 Remediation Applicant City,St,Zip: Chicago, IL  
 Illinois EPA: 0316355065  
 Site Name: Madden/Wells/Darrow Redevelopment (Phase 1-Area 14)  
 NFR Letter: 2006-05-25  
 NFR Letter Date Recorded: 2006-06-27  
 Comprehensive/Focused: Comprehensive  
 Worker Caution: No

MAP FINDINGS  
FOCUS MAP 4

Map ID      Site      Database(s)      EPA ID Number

---

**MADDEN/WELLS DARROW REDEVELOPMENT (AREA 11) (Continued)**

**S105521108**

Acres:	0.23
Land Use:	Residential or Industrial/Commercial
Ground Water Use Restriction:	No
Highway Authority Agreement:	No
Ordinance:	Yes
Industrial - Commercial:	No
Slab on Grade:	No
BCT:	No
Building Slab:	Yes
Asphalt Used:	Yes
Concrete Used:	Yes
Clean Soil 3ft:	Yes
Clean Soil 10ft:	No
Alternate Barrier:	No
Remediation Applicant Name:	Carl Byrd
Remediation Applicant Company:	Chicago Housing Authority
Remediation Applicant Address:	626 west Jackson Boulevard
Remediation Applicant City,St,Zip:	Chicago, IL
Illinois EPA:	0316355065
Site Name:	Madden/Wells/Darrow Redevelopment (Phase 1-Area 30a)
NFR Letter:	2006-07-06
NFR Letter Date Recorded:	2006-08-11
Comprehensive/Focused:	Comprehensive
Worker Caution:	No
Acres:	0.22
Land Use:	Residential or Industrial/Commercial
Ground Water Use Restriction:	No
Highway Authority Agreement:	No
Ordinance:	Yes
Industrial - Commercial:	No
Slab on Grade:	No
BCT:	No
Building Slab:	Yes
Asphalt Used:	No
Concrete Used:	No
Clean Soil 3ft:	Yes
Clean Soil 10ft:	No
Alternate Barrier:	No
Remediation Applicant Name:	Carl Byrd
Remediation Applicant Company:	The Chicago Housing Authority
Remediation Applicant Address:	60 East Van Buren Street
Remediation Applicant City,St,Zip:	Chicago, IL
Illinois EPA:	0316355065
Site Name:	Madden Wells Darrow Redevelopment (Phase 1-Area 18)
NFR Letter:	2007-09-13
NFR Letter Date Recorded:	2007-09-24
Comprehensive/Focused:	Comprehensive
Worker Caution:	No
Acres:	0.23
Land Use:	Residential or Industrial/Commercial
Ground Water Use Restriction:	No
Highway Authority Agreement:	No
Ordinance:	Yes
Industrial - Commercial:	No
Slab on Grade:	No

MAP FINDINGS  
FOCUS MAP 4

Map ID	Site	Database(s)	EPA ID Number
--------	------	-------------	---------------

**MADDEN/WELLS DARROW REDEVELOPMENT (AREA 11) (Continued)**

**S105521108**

BCT: No  
 Building Slab: No  
 Asphalt Used: No  
 Concrete Used: No  
 Clean Soil 3ft: No  
 Clean Soil 10ft: No  
 Alternate Barrier: No

Remediation Applicant Name: Carl Byrd  
 Remediation Applicant Company: The Chicago Housing Authority  
 Remediation Applicant Address: 60 East Van Buren Street  
 Remediation Applicant City,St,Zip: Chicago, IL  
 Illinois EPA: 0316355065  
 Site Name: Madden Wells Darrow Redevelopment (Phase I-Area 15)  
 NFR Letter: 2007-09-14  
 NFR Letter Date Recorded: 2007-09-24  
 Comprehensive/Focused: Comprehensive  
 Worker Caution: No  
 Acres: 0.26  
 Land Use: Residential or Industrial/Commercial  
 Ground Water Use Restriction: No  
 Highway Authority Agreement: No  
 Ordinance: Yes  
 Industrial - Commercial: No  
 Slab on Grade: No  
 BCT: No  
 Building Slab: No  
 Asphalt Used: No  
 Concrete Used: No  
 Clean Soil 3ft: No  
 Clean Soil 10ft: No  
 Alternate Barrier: No

Remediation Applicant Name: Carl Byrd  
 Remediation Applicant Company: The Chicago Housing Authority  
 Remediation Applicant Address: 60 East Van Buren Street  
 Remediation Applicant City,St,Zip: Chicago, IL  
 Illinois EPA: 0316355065  
 Site Name: Madden/Wells Darrow Redevelopment (Phase I-Area 16)  
 NFR Letter: 2007-09-18  
 NFR Letter Date Recorded: 2007-09-24  
 Comprehensive/Focused: Comprehensive  
 Worker Caution: No  
 Acres: 0.22  
 Land Use: Residential or Industrial/Commercial  
 Ground Water Use Restriction: No  
 Highway Authority Agreement: No  
 Ordinance: Yes  
 Industrial - Commercial: No  
 Slab on Grade: No  
 BCT: No  
 Building Slab: Yes  
 Asphalt Used: Yes  
 Concrete Used: Yes  
 Clean Soil 3ft: Yes  
 Clean Soil 10ft: No  
 Alternate Barrier: No

MAP FINDINGS  
FOCUS MAP 4

Map ID      Site      Database(s)      EPA ID Number

**MADDEN/WELLS DARROW REDEVELOPMENT (AREA 11) (Continued)**

**S105521108**

Remediation Applicant Name: Carl Byrd The Chicago Housing Authority  
 Remediation Applicant Company: 60 East Van Buren Street  
 Remediation Applicant Address: Not reported  
 Remediation Applicant City,St,Zip: 60605  
 Illinois EPA: 0316355065  
 Site Name: Madden-Wells-Darrow Redevelopment (Phase I-Area 20)  
 NFR Letter: 2007-10-25  
 NFR Letter Date Recorded: 2007-11-16  
 Comprehensive/Focused: Comprehensive  
 Worker Caution: Yes  
 Acres: 0.61  
 Land Use: Residential or Industrial/Commercial  
 Ground Water Use Restriction: No  
 Highway Authority Agreement: No  
 Ordinance: Yes  
 Industrial - Commercial: No  
 Slab on Grade: No  
 BCT: No  
 Building Slab: Yes  
 Asphalt Used: Yes  
 Concrete Used: Yes  
 Clean Soil 3ft: Yes  
 Clean Soil 10ft: No  
 Alternate Barrier: No

Remediation Applicant Name: Carl Byrd The Chicago Housing Authority  
 Remediation Applicant Company: 60 East Van Buren Street  
 Remediation Applicant Address: Not reported  
 Remediation Applicant City,St,Zip: 60605  
 Illinois EPA: 0316355065  
 Site Name: Madden-Wells-Darrow Redevelopment (Phase I-Area 22)  
 NFR Letter: 2007-10-23  
 NFR Letter Date Recorded: 2007-11-16  
 Comprehensive/Focused: Comprehensive  
 Worker Caution: No  
 Acres: 0.53  
 Land Use: Residential or Industrial/Commercial  
 Ground Water Use Restriction: No  
 Highway Authority Agreement: No  
 Ordinance: Yes  
 Industrial - Commercial: No  
 Slab on Grade: No  
 BCT: No  
 Building Slab: Yes  
 Asphalt Used: Yes  
 Concrete Used: Yes  
 Clean Soil 3ft: Yes  
 Clean Soil 10ft: No  
 Alternate Barrier: No

Remediation Applicant Name: Carl Byrd The Chicago Housing Authority  
 Remediation Applicant Company: 60 East Van Buren Street  
 Remediation Applicant Address: Not reported  
 Remediation Applicant City,St,Zip: 60605  
 Illinois EPA: 0316355065  
 Site Name: Madden-Wells-Darrow Redevelopment (Phase I-Area 21)  
 NFR Letter: 2007-10-22

MAP FINDINGS  
FOCUS MAP 4

Map ID      Site      Database(s)      EPA ID Number

**MADDEN/WELLS DARROW REDEVELOPMENT (AREA 11) (Continued)**

**S105521108**

NFR Letter Date Recorded: 2007-11-16  
 Comprehensive/Focused: Comprehensive  
 Worker Caution: Yes  
 Acres: 0.61  
 Land Use: Residential or Industrial/Commercial  
 Ground Water Use Restriction: No  
 Highway Authority Agreement: No  
 Ordinance: Yes  
 Industrial - Commercial: No  
 Slab on Grade: No  
 BCT: No  
 Building Slab: Yes  
 Asphalt Used: Yes  
 Concrete Used: Yes  
 Clean Soil 3ft: Yes  
 Clean Soil 10ft: No  
 Alternate Barrier: No

Remediation Applicant Name: Carl Byrd The Chicago Housing Authority  
 Remediation Applicant Company: 60 East Van Buren Street  
 Remediation Applicant Address: Not reported  
 Remediation Applicant City,St,Zip: 60605  
 Illinois EPA: 0316355065  
 Site Name: Madden-Wells-Darrow Redevelopment (Phase I-Area 19)  
 NFR Letter: 2007-09-25  
 NFR Letter Date Recorded: 2007-10-12  
 Comprehensive/Focused: Comprehensive  
 Worker Caution: Yes  
 Acres: 0.24  
 Land Use: Residential or Industrial/Commercial  
 Ground Water Use Restriction: No  
 Highway Authority Agreement: No  
 Ordinance: Yes  
 Industrial - Commercial: No  
 Slab on Grade: No  
 BCT: No  
 Building Slab: Yes  
 Asphalt Used: Yes  
 Concrete Used: Yes  
 Clean Soil 3ft: Yes  
 Clean Soil 10ft: No  
 Alternate Barrier: No

Remediation Applicant Name: Carl Byrd The Chicago Housing Authority  
 Remediation Applicant Company: 60 East Van Buren Street  
 Remediation Applicant Address: Not reported  
 Remediation Applicant City,St,Zip: 60605  
 Illinois EPA: 0316355065  
 Site Name: Madden-Wells-Darrow Redevelopment (Phase I-Area17)  
 NFR Letter: 2007-09-26  
 NFR Letter Date Recorded: 2007-10-12  
 Comprehensive/Focused: Comprehensive  
 Worker Caution: No  
 Acres: 1.56  
 Land Use: Residential or Industrial/Commercial  
 Ground Water Use Restriction: No  
 Highway Authority Agreement: No

MAP FINDINGS  
FOCUS MAP 4

Map ID	Site	Database(s)	EPA ID Number
--------	------	-------------	---------------

**MADDEN/WELLS DARROW REDEVELOPMENT (AREA 11) (Continued)**

**S105521108**

Ordinance:	Yes
Industrial - Commercial:	No
Slab on Grade:	No
BCT:	No
Building Slab:	Yes
Asphalt Used:	Yes
Concrete Used:	Yes
Clean Soil 3ft:	Yes
Clean Soil 10ft:	No
Alternate Barrier:	No
Remediation Applicant Name:	Carl Byrd Chicago Housing Authority
Remediation Applicant Company:	626 West Jackson Boulevard
Remediation Applicant Address:	Not reported
Remediation Applicant City, St, Zip:	60661
Illinois EPA:	0316355065
Site Name:	Madden-Wells-Darrow Redevelopment (Phase I-Areas 4, 5, 6 & 7)
NFR Letter:	2006-09-20
NFR Letter Date Recorded:	2006-10-18
Comprehensive/Focused:	Comprehensive
Worker Caution:	Yes
Acres:	1.43
Land Use:	Residential or Industrial/Commercial
Ground Water Use Restriction:	No
Highway Authority Agreement:	No
Ordinance:	Yes
Industrial - Commercial:	No
Slab on Grade:	No
BCT:	No
Building Slab:	Yes
Asphalt Used:	Yes
Concrete Used:	Yes
Clean Soil 3ft:	Yes
Clean Soil 10ft:	No
Alternate Barrier:	No
Remediation Applicant Name:	Carl Byrd Chicago Housing Authority
Remediation Applicant Company:	626 West Jackson Boulevard
Remediation Applicant Address:	Not reported
Remediation Applicant City, St, Zip:	60661
Illinois EPA:	0316355065
Site Name:	Madden-Wells-Darrow Redevelopment (Phase I-Areas 8, 9, 10 & 13)
NFR Letter:	2006-09-21
NFR Letter Date Recorded:	2006-10-18
Comprehensive/Focused:	Comprehensive
Worker Caution:	Yes
Acres:	1.43
Land Use:	Residential or Industrial/Commercial
Ground Water Use Restriction:	No
Highway Authority Agreement:	No
Ordinance:	Yes
Industrial - Commercial:	No
Slab on Grade:	No
BCT:	No
Building Slab:	Yes
Asphalt Used:	Yes
Concrete Used:	Yes

MAP FINDINGS  
FOCUS MAP 4

Map ID Site Database(s) EPA ID Number

**MADDEN/WELLS DARROW REDEVELOPMENT (AREA 11) (Continued)**

**S105521108**

Clean Soil 3ft: Yes  
Clean Soil 10ft: No  
Alternate Barrier: No

IL EPA Id: 0316355065  
US EPA Id: Not reported  
Longitude: -87.605738  
Latitude: 41.825783  
Contact Name: John Gerut  
Contact Address: 60 East Van Buren Street  
Contact City,St,Zip: Chicago, IL 60605  
Contact Phone: (312) 913-7580  
Date Enrolled: 07/05/2002  
Point Of Contact: Kristy Carlstrom  
Consultant Company: Carnow, Conibear & Associates, Ltd.  
Consultant Address: 600 West Van Buren Street  
Consultant City,St,Zip: Chicago, IL 60607  
Consultant Phone: (312) 762-2908  
Proj Mgr Assigned: Jeff Guy  
Sec. 4 Letter Date: Not reported  
Active: Yes  
No Further Remediation Letter Dt: 07/06/2006  
Remediation Applicant Co: Chicago Housing Authority  
Effective: True  
Remediation Applicant Name: Kimberly Worthington  
Remediation Applicant Company: City of Chicago  
Remediation Applicant Address: 30 North LaSalle Street  
Remediation Applicant City,St,Zip: Chicago, IL  
Illinois EPA: 0316355065  
Site Name: Madden/Wells Darrow Redevelopment (Area 11)  
NFR Letter: 2005-06-23  
NFR Letter Date Recorded: 2005-07-19  
Comprehensive/Focused: Comprehensive  
Worker Caution: No  
Acres: 0.43  
Land Use: Residential or Industrial/Commercial  
Ground Water Use Restriction: No  
Highway Authority Agreement: No  
Ordinance: Yes  
Industrial - Commercial: No  
Slab on Grade: No  
BCT: No  
Building Slab: Yes  
Asphalt Used: Yes  
Concrete Used: Yes  
Clean Soil 3ft: Yes  
Clean Soil 10ft: No  
Alternate Barrier: No

Remediation Applicant Name: Kimberly Worthington  
Remediation Applicant Company: City of Chicago  
Remediation Applicant Address: 30 North LaSalle Street  
Remediation Applicant City,St,Zip: Chicago, IL  
Illinois EPA: 0316355065  
Site Name: Madden/Wells Darrow Redevelopment (Area 12)  
NFR Letter: 2005-06-24



MAP FINDINGS  
FOCUS MAP 4

Map ID      Site      Database(s)      EPA ID Number

---

**MADDEN/WELLS DARROW REDEVELOPMENT (AREA 11) (Continued)**

**S105521108**

NFR Letter Date Recorded: 2005-07-19  
 Comprehensive/Focused: Comprehensive  
 Worker Caution: Yes  
 Acres: 0.7  
 Land Use: Residential or Industrial/Commercial  
 Ground Water Use Restriction: No  
 Highway Authority Agreement: No  
 Ordinance: Yes  
 Industrial - Commercial: No  
 Slab on Grade: No  
 BCT: No  
 Building Slab: Yes  
 Asphalt Used: Yes  
 Concrete Used: Yes  
 Clean Soil 3ft: Yes  
 Clean Soil 10ft: No  
 Alternate Barrier: No

Remediation Applicant Name: Carl Byrd  
 Remediation Applicant Company: Chicago Housing Authority  
 Remediation Applicant Address: 626 West Jackson Boulevard  
 Remediation Applicant City,St,Zip: Chicago, IL  
 Illinois EPA: 0316355065  
 Site Name: Madden/Wells/Darrow Redevelopment (Phase 1-Area 33)  
 NFR Letter: 2005-11-01  
 NFR Letter Date Recorded: 2006-01-30  
 Comprehensive/Focused: Comprehensive  
 Worker Caution: No  
 Acres: 0.34  
 Land Use: Residential or Industrial/Commercial  
 Ground Water Use Restriction: No  
 Highway Authority Agreement: No  
 Ordinance: Yes  
 Industrial - Commercial: No  
 Slab on Grade: No  
 BCT: No  
 Building Slab: No  
 Asphalt Used: No  
 Concrete Used: No  
 Clean Soil 3ft: No  
 Clean Soil 10ft: No  
 Alternate Barrier: No

Remediation Applicant Name: Carl Byrd  
 Remediation Applicant Company: Chicago Housing Authority  
 Remediation Applicant Address: 626 West Jackson Boulevard  
 Remediation Applicant City,St,Zip: Chicago, IL  
 Illinois EPA: 0316355065  
 Site Name: Madden/Wells Darrow Redevelopment (Phase 1-Area 1 & 2)  
 NFR Letter: 2006-04-19  
 NFR Letter Date Recorded: 2006-06-27  
 Comprehensive/Focused: Comprehensive  
 Worker Caution: No  
 Acres: 0.64  
 Land Use: Residential or Industrial/Commercial  
 Ground Water Use Restriction: No  
 Highway Authority Agreement: No

MAP FINDINGS  
FOCUS MAP 4

Map ID	Site	Database(s)	EPA ID Number
--------	------	-------------	---------------

**MADDEN/WELLS DARROW REDEVELOPMENT (AREA 11) (Continued)**

**S105521108**

Ordinance:	Yes
Industrial - Commercial:	No
Slab on Grade:	No
BCT:	No
Building Slab:	Yes
Asphalt Used:	Yes
Concrete Used:	Yes
Clean Soil 3ft:	Yes
Clean Soil 10ft:	No
Alternate Barrier:	No

Remediation Applicant Name:	Carl Byrd
Remediation Applicant Company:	Chicago Housing Authority
Remediation Applicant Address:	626 West Jackson Boulevard
Remediation Applicant City,St,Zip:	Chicago, IL
Illinois EPA:	0316355065
Site Name:	Madden/Wells Darrow Redevelopment (Phase 1-Area 3)
NFR Letter:	2006-04-20
NFR Letter Date Recorded:	2006-06-27
Comprehensive/Focused:	Comprehensive
Worker Caution:	No
Acres:	0.31
Land Use:	Residential or Industrial/Commercial
Ground Water Use Restriction:	No
Highway Authority Agreement:	No
Ordinance:	Yes
Industrial - Commercial:	No
Slab on Grade:	No
BCT:	No
Building Slab:	Yes
Asphalt Used:	Yes
Concrete Used:	Yes
Clean Soil 3ft:	Yes
Clean Soil 10ft:	No
Alternate Barrier:	No

Remediation Applicant Name:	Carl Byrd
Remediation Applicant Company:	Chicago Housing Authority
Remediation Applicant Address:	626 west Jackson Boulevard
Remediation Applicant City,St,Zip:	Chicago, IL
Illinois EPA:	0316355065
Site Name:	Madden/Wells/Darrow Redevelopment (Phase 1-Area 14)
NFR Letter:	2006-05-25
NFR Letter Date Recorded:	2006-06-27
Comprehensive/Focused:	Comprehensive
Worker Caution:	No
Acres:	0.23
Land Use:	Residential or Industrial/Commercial
Ground Water Use Restriction:	No
Highway Authority Agreement:	No
Ordinance:	Yes
Industrial - Commercial:	No
Slab on Grade:	No
BCT:	No
Building Slab:	Yes
Asphalt Used:	Yes
Concrete Used:	Yes

MAP FINDINGS  
FOCUS MAP 4

Map ID      Site      Database(s)      EPA ID Number

---

**MADDEN/WELLS DARROW REDEVELOPMENT (AREA 11) (Continued)**

**S105521108**

Clean Soil 3ft:                      Yes  
Clean Soil 10ft:                      No  
Alternate Barrier:                      No

Remediation Applicant Name:      Carl Byrd  
Remediation Applicant Company:    Chicago Housing Authority  
Remediation Applicant Address:    626 west Jackson Boulevard  
Remediation Applicant City,St,Zip: Chicago, IL  
Illinois EPA:                          0316355065  
Site Name:                              Madden/Wells/Darrow Redevelopment (Phase 1-Area 30a)  
NFR Letter:                              2006-07-06  
NFR Letter Date Recorded:          2006-08-11  
Comprehensive/Focused:              Comprehensive  
Worker Caution:                      No  
Acres:                                      0.22  
Land Use:                                  Residential or Industrial/Commercial  
Ground Water Use Restriction:      No  
Highway Authority Agreement:      No  
Ordinance:                                Yes  
Industrial - Commercial:              No  
Slab on Grade:                          No  
BCT:                                        No  
Building Slab:                          Yes  
Asphalt Used:                          No  
Concrete Used:                          No  
Clean Soil 3ft:                          Yes  
Clean Soil 10ft:                        No  
Alternate Barrier:                      No

Remediation Applicant Name:      Carl Byrd  
Remediation Applicant Company:    The Chicago Housing Authority  
Remediation Applicant Address:    60 East Van Buren Street  
Remediation Applicant City,St,Zip: Chicago, IL  
Illinois EPA:                          0316355065  
Site Name:                              Madden Wells Darrow Redevelopment (Phase 1-Area 18)  
NFR Letter:                              2007-09-13  
NFR Letter Date Recorded:          2007-09-24  
Comprehensive/Focused:              Comprehensive  
Worker Caution:                      No  
Acres:                                      0.23  
Land Use:                                  Residential or Industrial/Commercial  
Ground Water Use Restriction:      No  
Highway Authority Agreement:      No  
Ordinance:                                Yes  
Industrial - Commercial:              No  
Slab on Grade:                          No  
BCT:                                        No  
Building Slab:                          No  
Asphalt Used:                          No  
Concrete Used:                          No  
Clean Soil 3ft:                          No  
Clean Soil 10ft:                        No  
Alternate Barrier:                      No

Remediation Applicant Name:      Carl Byrd  
Remediation Applicant Company:    The Chicago Housing Authority  
Remediation Applicant Address:    60 East Van Buren Street

MAP FINDINGS  
FOCUS MAP 4

Map ID      Site      Database(s)      EPA ID Number

**MADDEN/WELLS DARROW REDEVELOPMENT (AREA 11) (Continued)**

**S105521108**

Remediation Applicant City,St,Zip: Chicago, IL  
 Illinois EPA: 0316355065  
 Site Name: Madden Wells Darrow Redevelopment (Phase I-Area 15)  
 NFR Letter: 2007-09-14  
 NFR Letter Date Recorded: 2007-09-24  
 Comprehensive/Focused: Comprehensive  
 Worker Caution: No  
 Acres: 0.26  
 Land Use: Residential or Industrial/Commercial  
 Ground Water Use Restriction: No  
 Highway Authority Agreement: No  
 Ordinance: Yes  
 Industrial - Commercial: No  
 Slab on Grade: No  
 BCT: No  
 Building Slab: No  
 Asphalt Used: No  
 Concrete Used: No  
 Clean Soil 3ft: No  
 Clean Soil 10ft: No  
 Alternate Barrier: No

Remediation Applicant Name: Carl Byrd  
 Remediation Applicant Company: The Chicago Housing Authority  
 Remediation Applicant Address: 60 East Van Buren Street  
 Remediation Applicant City,St,Zip: Chicago, IL  
 Illinois EPA: 0316355065  
 Site Name: Madden/Wells Darrow Redevelopment (Phase I-Area 16)  
 NFR Letter: 2007-09-18  
 NFR Letter Date Recorded: 2007-09-24  
 Comprehensive/Focused: Comprehensive  
 Worker Caution: No  
 Acres: 0.22  
 Land Use: Residential or Industrial/Commercial  
 Ground Water Use Restriction: No  
 Highway Authority Agreement: No  
 Ordinance: Yes  
 Industrial - Commercial: No  
 Slab on Grade: No  
 BCT: No  
 Building Slab: Yes  
 Asphalt Used: Yes  
 Concrete Used: Yes  
 Clean Soil 3ft: Yes  
 Clean Soil 10ft: No  
 Alternate Barrier: No

Remediation Applicant Name: Carl Byrd The Chicago Housing Authority  
 Remediation Applicant Company: 60 East Van Buren Street  
 Remediation Applicant Address: Not reported  
 Remediation Applicant City,St,Zip: 60605  
 Illinois EPA: 0316355065  
 Site Name: Madden-Wells-Darrow Redevelopment (Phase I-Area 20)  
 NFR Letter: 2007-10-25  
 NFR Letter Date Recorded: 2007-11-16  
 Comprehensive/Focused: Comprehensive  
 Worker Caution: Yes

MAP FINDINGS  
FOCUS MAP 4

Map ID      Site      Database(s)      EPA ID Number

---

**MADDEN/WELLS DARROW REDEVELOPMENT (AREA 11) (Continued)**

**S105521108**

Acres: 0.61  
 Land Use: Residential or Industrial/Commercial  
 Ground Water Use Restriction: No  
 Highway Authority Agreement: No  
 Ordinance: Yes  
 Industrial - Commercial: No  
 Slab on Grade: No  
 BCT: No  
 Building Slab: Yes  
 Asphalt Used: Yes  
 Concrete Used: Yes  
 Clean Soil 3ft: Yes  
 Clean Soil 10ft: No  
 Alternate Barrier: No

Remediation Applicant Name: Carl Byrd The Chicago Housing Authority  
 Remediation Applicant Company: 60 East Van Buren Street  
 Remediation Applicant Address: Not reported  
 Remediation Applicant City,St,Zip: 60605  
 Illinois EPA: 0316355065  
 Site Name: Madden-Wells-Darrow Redevelopment (Phase I-Area 22)  
 NFR Letter: 2007-10-23  
 NFR Letter Date Recorded: 2007-11-16  
 Comprehensive/Focused: Comprehensive  
 Worker Caution: No

Acres: 0.53  
 Land Use: Residential or Industrial/Commercial  
 Ground Water Use Restriction: No  
 Highway Authority Agreement: No  
 Ordinance: Yes  
 Industrial - Commercial: No  
 Slab on Grade: No  
 BCT: No  
 Building Slab: Yes  
 Asphalt Used: Yes  
 Concrete Used: Yes  
 Clean Soil 3ft: Yes  
 Clean Soil 10ft: No  
 Alternate Barrier: No

Remediation Applicant Name: Carl Byrd The Chicago Housing Authority  
 Remediation Applicant Company: 60 East Van Buren Street  
 Remediation Applicant Address: Not reported  
 Remediation Applicant City,St,Zip: 60605  
 Illinois EPA: 0316355065  
 Site Name: Madden-Wells-Darrow Redevelopment (Phase I-Area 21)  
 NFR Letter: 2007-10-22  
 NFR Letter Date Recorded: 2007-11-16  
 Comprehensive/Focused: Comprehensive  
 Worker Caution: Yes

Acres: 0.61  
 Land Use: Residential or Industrial/Commercial  
 Ground Water Use Restriction: No  
 Highway Authority Agreement: No  
 Ordinance: Yes  
 Industrial - Commercial: No  
 Slab on Grade: No

MAP FINDINGS  
FOCUS MAP 4

Map ID      Site      Database(s)      EPA ID Number

**MADDEN/WELLS DARROW REDEVELOPMENT (AREA 11) (Continued)**

**S105521108**

BCT: No  
Building Slab: Yes  
Asphalt Used: Yes  
Concrete Used: Yes  
Clean Soil 3ft: Yes  
Clean Soil 10ft: No  
Alternate Barrier: No

Remediation Applicant Name: Carl Byrd The Chicago Housing Authority  
Remediation Applicant Company: 60 East Van Buren Street  
Remediation Applicant Address: Not reported  
Remediation Applicant City,St,Zip: 60605  
Illinois EPA: 0316355065  
Site Name: Madden-Wells-Darrow Redevelopment (Phase I-Area 19)  
NFR Letter: 2007-09-25  
NFR Letter Date Recorded: 2007-10-12  
Comprehensive/Focused: Comprehensive  
Worker Caution: Yes  
Acres: 0.24  
Land Use: Residential or Industrial/Commercial  
Ground Water Use Restriction: No  
Highway Authority Agreement: No  
Ordinance: Yes  
Industrial - Commercial: No  
Slab on Grade: No  
BCT: No  
Building Slab: Yes  
Asphalt Used: Yes  
Concrete Used: Yes  
Clean Soil 3ft: Yes  
Clean Soil 10ft: No  
Alternate Barrier: No

Remediation Applicant Name: Carl Byrd The Chicago Housing Authority  
Remediation Applicant Company: 60 East Van Buren Street  
Remediation Applicant Address: Not reported  
Remediation Applicant City,St,Zip: 60605  
Illinois EPA: 0316355065  
Site Name: Madden-Wells-Darrow Redevelopment (Phase I-Area17)  
NFR Letter: 2007-09-26  
NFR Letter Date Recorded: 2007-10-12  
Comprehensive/Focused: Comprehensive  
Worker Caution: No  
Acres: 1.56  
Land Use: Residential or Industrial/Commercial  
Ground Water Use Restriction: No  
Highway Authority Agreement: No  
Ordinance: Yes  
Industrial - Commercial: No  
Slab on Grade: No  
BCT: No  
Building Slab: Yes  
Asphalt Used: Yes  
Concrete Used: Yes  
Clean Soil 3ft: Yes  
Clean Soil 10ft: No  
Alternate Barrier: No

MAP FINDINGS  
FOCUS MAP 4

Map ID	Site	Database(s)	EPA ID Number
--------	------	-------------	---------------

**MADDEN/WELLS DARROW REDEVELOPMENT (AREA 11) (Continued)**

**S105521108**

Remediation Applicant Name: Carl Byrd Chicago Housing Authority  
 Remediation Applicant Company: 626 West Jackson Boulevard  
 Remediation Applicant Address: Not reported  
 Remediation Applicant City,St,Zip: 60661  
 Illinois EPA: 0316355065  
 Site Name: Madden-Wells-Darrow Redevelopment (Phase I-Areas 4, 5, 6 & 7)  
 NFR Letter: 2006-09-20  
 NFR Letter Date Recorded: 2006-10-18  
 Comprehensive/Focused: Comprehensive  
 Worker Caution: Yes  
 Acres: 1.43  
 Land Use: Residential or Industrial/Commercial  
 Ground Water Use Restriction: No  
 Highway Authority Agreement: No  
 Ordinance: Yes  
 Industrial - Commercial: No  
 Slab on Grade: No  
 BCT: No  
 Building Slab: Yes  
 Asphalt Used: Yes  
 Concrete Used: Yes  
 Clean Soil 3ft: Yes  
 Clean Soil 10ft: No  
 Alternate Barrier: No

Remediation Applicant Name: Carl Byrd Chicago Housing Authority  
 Remediation Applicant Company: 626 West Jackson Boulevard  
 Remediation Applicant Address: Not reported  
 Remediation Applicant City,St,Zip: 60661  
 Illinois EPA: 0316355065  
 Site Name: Madden-Wells-Darrow Redevelopment (Phase I-Areas 8, 9, 10 & 13)  
 NFR Letter: 2006-09-21  
 NFR Letter Date Recorded: 2006-10-18  
 Comprehensive/Focused: Comprehensive  
 Worker Caution: Yes  
 Acres: 1.43  
 Land Use: Residential or Industrial/Commercial  
 Ground Water Use Restriction: No  
 Highway Authority Agreement: No  
 Ordinance: Yes  
 Industrial - Commercial: No  
 Slab on Grade: No  
 BCT: No  
 Building Slab: Yes  
 Asphalt Used: Yes  
 Concrete Used: Yes  
 Clean Soil 3ft: Yes  
 Clean Soil 10ft: No  
 Alternate Barrier: No

IL EPA Id: 0316355065  
 US EPA Id: Not reported  
 Longitude: -87.605738  
 Latitude: 41.825783  
 Contact Name: John Gerut  
 Contact Address: 60 East Van Buren Street

MAP FINDINGS  
FOCUS MAP 4

Map ID      Site      Database(s)      EPA ID Number

**MADDEN/WELLS DARROW REDEVELOPMENT (AREA 11) (Continued)**

**S105521108**

Contact City,St,Zip: Chicago, IL 60605  
 Contact Phone: (312) 913-7580  
 Date Enrolled: 07/05/2002  
 Point Of Contact: Kristy Carlstrom  
 Consultant Company: Carnow, Conibear & Associates, Ltd.  
 Consultant Address: 600 West Van Buren Street  
 Consultant City,St,Zip: Chicago, IL 60607  
 Consultant Phone: (312) 762-2908  
 Proj Mgr Assigned: Jeff Guy  
 Sec. 4 Letter Date: Not reported  
 Active: Yes  
 No Further Remediation Letter Dt: 05/25/2006  
 Remediation Applicant Co: Chicago Housing Authority  
 Effective: True  
 Remediation Applicant Name: Kimberly Worthington  
 Remediation Applicant Company: City of Chicago  
 Remediation Applicant Address: 30 North LaSalle Street  
 Remediation Applicant City,St,Zip: Chicago, IL  
 Illinois EPA: 0316355065  
 Site Name: Madden/Wells Darrow Redevelopment (Area 11)  
 NFR Letter: 2005-06-23  
 NFR Letter Date Recorded: 2005-07-19  
 Comprehensive/Focused: Comprehensive  
 Worker Caution: No  
 Acres: 0.43  
 Land Use: Residential or Industrial/Commercial  
 Ground Water Use Restriction: No  
 Highway Authority Agreement: No  
 Ordinance: Yes  
 Industrial - Commercial: No  
 Slab on Grade: No  
 BCT: No  
 Building Slab: Yes  
 Asphalt Used: Yes  
 Concrete Used: Yes  
 Clean Soil 3ft: Yes  
 Clean Soil 10ft: No  
 Alternate Barrier: No

Remediation Applicant Name: Kimberly Worthington  
 Remediation Applicant Company: City of Chicago  
 Remediation Applicant Address: 30 North LaSalle Street  
 Remediation Applicant City,St,Zip: Chicago, IL  
 Illinois EPA: 0316355065  
 Site Name: Madden/Wells Darrow Redevelopment (Area 12)  
 NFR Letter: 2005-06-24  
 NFR Letter Date Recorded: 2005-07-19  
 Comprehensive/Focused: Comprehensive  
 Worker Caution: Yes  
 Acres: 0.7  
 Land Use: Residential or Industrial/Commercial  
 Ground Water Use Restriction: No  
 Highway Authority Agreement: No  
 Ordinance: Yes  
 Industrial - Commercial: No  
 Slab on Grade: No  
 BCT: No



MAP FINDINGS  
FOCUS MAP 4

Map ID      Site      Database(s)      EPA ID Number

---

**MADDEN/WELLS DARROW REDEVELOPMENT (AREA 11) (Continued)**

**S105521108**

Building Slab:                      Yes  
Asphalt Used:                      Yes  
Concrete Used:                      Yes  
Clean Soil 3ft:                      Yes  
Clean Soil 10ft:                      No  
Alternate Barrier:                      No

Remediation Applicant Name:      Carl Byrd  
Remediation Applicant Company:      Chicago Housing Authority  
Remediation Applicant Address:      626 West Jackson Boulevard  
Remediation Applicant City,St,Zip:      Chicago, IL  
Illinois EPA:                      0316355065  
Site Name:                      Madden/Wells/Darrow Redevelopment (Phase 1-Area 33)  
NFR Letter:                      2005-11-01  
NFR Letter Date Recorded:              2006-01-30  
Comprehensive/Focused:              Comprehensive  
Worker Caution:                      No  
Acres:                      0.34  
Land Use:                      Residential or Industrial/Commercial  
Ground Water Use Restriction:      No  
Highway Authority Agreement:      No  
Ordinance:                      Yes  
Industrial - Commercial:              No  
Slab on Grade:                      No  
BCT:                      No  
Building Slab:                      No  
Asphalt Used:                      No  
Concrete Used:                      No  
Clean Soil 3ft:                      No  
Clean Soil 10ft:                      No  
Alternate Barrier:                      No

Remediation Applicant Name:      Carl Byrd  
Remediation Applicant Company:      Chicago Housing Authority  
Remediation Applicant Address:      626 West Jackson Boulevard  
Remediation Applicant City,St,Zip:      Chicago, IL  
Illinois EPA:                      0316355065  
Site Name:                      Madden/Wells Darrow Redevelopment (Phase 1-Area 1 & 2)  
NFR Letter:                      2006-04-19  
NFR Letter Date Recorded:              2006-06-27  
Comprehensive/Focused:              Comprehensive  
Worker Caution:                      No  
Acres:                      0.64  
Land Use:                      Residential or Industrial/Commercial  
Ground Water Use Restriction:      No  
Highway Authority Agreement:      No  
Ordinance:                      Yes  
Industrial - Commercial:              No  
Slab on Grade:                      No  
BCT:                      No  
Building Slab:                      Yes  
Asphalt Used:                      Yes  
Concrete Used:                      Yes  
Clean Soil 3ft:                      Yes  
Clean Soil 10ft:                      No  
Alternate Barrier:                      No

MAP FINDINGS  
FOCUS MAP 4

Map ID      Site      Database(s)      EPA ID Number

**MADDEN/WELLS DARROW REDEVELOPMENT (AREA 11) (Continued)**

**S105521108**

Remediation Applicant Name: Carl Byrd  
 Remediation Applicant Company: Chicago Housing Authority  
 Remediation Applicant Address: 626 West Jackson Boulevard  
 Remediation Applicant City,St,Zip: Chicago, IL  
 Illinois EPA: 0316355065  
 Site Name: Madden/Wells Darrow Redevelopment (Phase 1-Area 3)  
 NFR Letter: 2006-04-20  
 NFR Letter Date Recorded: 2006-06-27  
 Comprehensive/Focused: Comprehensive  
 Worker Caution: No  
 Acres: 0.31  
 Land Use: Residential or Industrial/Commercial  
 Ground Water Use Restriction: No  
 Highway Authority Agreement: No  
 Ordinance: Yes  
 Industrial - Commercial: No  
 Slab on Grade: No  
 BCT: No  
 Building Slab: Yes  
 Asphalt Used: Yes  
 Concrete Used: Yes  
 Clean Soil 3ft: Yes  
 Clean Soil 10ft: No  
 Alternate Barrier: No

Remediation Applicant Name: Carl Byrd  
 Remediation Applicant Company: Chicago Housing Authority  
 Remediation Applicant Address: 626 west Jackson Boulevard  
 Remediation Applicant City,St,Zip: Chicago, IL  
 Illinois EPA: 0316355065  
 Site Name: Madden/Wells/Darrow Redevelopment (Phase 1-Area 14)  
 NFR Letter: 2006-05-25  
 NFR Letter Date Recorded: 2006-06-27  
 Comprehensive/Focused: Comprehensive  
 Worker Caution: No  
 Acres: 0.23  
 Land Use: Residential or Industrial/Commercial  
 Ground Water Use Restriction: No  
 Highway Authority Agreement: No  
 Ordinance: Yes  
 Industrial - Commercial: No  
 Slab on Grade: No  
 BCT: No  
 Building Slab: Yes  
 Asphalt Used: Yes  
 Concrete Used: Yes  
 Clean Soil 3ft: Yes  
 Clean Soil 10ft: No  
 Alternate Barrier: No

Remediation Applicant Name: Carl Byrd  
 Remediation Applicant Company: Chicago Housing Authority  
 Remediation Applicant Address: 626 west Jackson Boulevard  
 Remediation Applicant City,St,Zip: Chicago, IL  
 Illinois EPA: 0316355065  
 Site Name: Madden/Wells/Darrow Redevelopment (Phase 1-Area 30a)  
 NFR Letter: 2006-07-06

MAP FINDINGS  
FOCUS MAP 4

Map ID      Site      Database(s)      EPA ID Number

---

**MADDEN/WELLS DARROW REDEVELOPMENT (AREA 11) (Continued)**

**S105521108**

NFR Letter Date Recorded: 2006-08-11  
 Comprehensive/Focused: Comprehensive  
 Worker Caution: No  
 Acres: 0.22  
 Land Use: Residential or Industrial/Commercial  
 Ground Water Use Restriction: No  
 Highway Authority Agreement: No  
 Ordinance: Yes  
 Industrial - Commercial: No  
 Slab on Grade: No  
 BCT: No  
 Building Slab: Yes  
 Asphalt Used: No  
 Concrete Used: No  
 Clean Soil 3ft: Yes  
 Clean Soil 10ft: No  
 Alternate Barrier: No

Remediation Applicant Name: Carl Byrd  
 Remediation Applicant Company: The Chicago Housing Authority  
 Remediation Applicant Address: 60 East Van Buren Street  
 Remediation Applicant City,St,Zip: Chicago, IL  
 Illinois EPA: 0316355065  
 Site Name: Madden Wells Darrow Redevelopment (Phase 1-Area 18)  
 NFR Letter: 2007-09-13  
 NFR Letter Date Recorded: 2007-09-24  
 Comprehensive/Focused: Comprehensive  
 Worker Caution: No  
 Acres: 0.23  
 Land Use: Residential or Industrial/Commercial  
 Ground Water Use Restriction: No  
 Highway Authority Agreement: No  
 Ordinance: Yes  
 Industrial - Commercial: No  
 Slab on Grade: No  
 BCT: No  
 Building Slab: No  
 Asphalt Used: No  
 Concrete Used: No  
 Clean Soil 3ft: No  
 Clean Soil 10ft: No  
 Alternate Barrier: No

Remediation Applicant Name: Carl Byrd  
 Remediation Applicant Company: The Chicago Housing Authority  
 Remediation Applicant Address: 60 East Van Buren Street  
 Remediation Applicant City,St,Zip: Chicago, IL  
 Illinois EPA: 0316355065  
 Site Name: Madden Wells Darrow Redevelopment (Phase I-Area 15)  
 NFR Letter: 2007-09-14  
 NFR Letter Date Recorded: 2007-09-24  
 Comprehensive/Focused: Comprehensive  
 Worker Caution: No  
 Acres: 0.26  
 Land Use: Residential or Industrial/Commercial  
 Ground Water Use Restriction: No  
 Highway Authority Agreement: No

MAP FINDINGS  
FOCUS MAP 4

Map ID Site Database(s) EPA ID Number

**MADDEN/WELLS DARROW REDEVELOPMENT (AREA 11) (Continued)**

**S105521108**

Ordinance: Yes  
Industrial - Commercial: No  
Slab on Grade: No  
BCT: No  
Building Slab: No  
Asphalt Used: No  
Concrete Used: No  
Clean Soil 3ft: No  
Clean Soil 10ft: No  
Alternate Barrier: No

Remediation Applicant Name: Carl Byrd  
Remediation Applicant Company: The Chicago Housing Authority  
Remediation Applicant Address: 60 East Van Buren Street  
Remediation Applicant City,St,Zip: Chicago, IL  
Illinois EPA: 0316355065  
Site Name: Madden/Wells Darrow Redevelopment (Phase I-Area 16)  
NFR Letter: 2007-09-18  
NFR Letter Date Recorded: 2007-09-24  
Comprehensive/Focused: Comprehensive  
Worker Caution: No  
Acres: 0.22  
Land Use: Residential or Industrial/Commercial  
Ground Water Use Restriction: No  
Highway Authority Agreement: No  
Ordinance: Yes  
Industrial - Commercial: No  
Slab on Grade: No  
BCT: No  
Building Slab: Yes  
Asphalt Used: Yes  
Concrete Used: Yes  
Clean Soil 3ft: Yes  
Clean Soil 10ft: No  
Alternate Barrier: No

Remediation Applicant Name: Carl Byrd The Chicago Housing Authority  
Remediation Applicant Company: 60 East Van Buren Street  
Remediation Applicant Address: Not reported  
Remediation Applicant City,St,Zip: 60605  
Illinois EPA: 0316355065  
Site Name: Madden-Wells-Darrow Redevelopment (Phase I-Area 20)  
NFR Letter: 2007-10-25  
NFR Letter Date Recorded: 2007-11-16  
Comprehensive/Focused: Comprehensive  
Worker Caution: Yes  
Acres: 0.61  
Land Use: Residential or Industrial/Commercial  
Ground Water Use Restriction: No  
Highway Authority Agreement: No  
Ordinance: Yes  
Industrial - Commercial: No  
Slab on Grade: No  
BCT: No  
Building Slab: Yes  
Asphalt Used: Yes  
Concrete Used: Yes

MAP FINDINGS  
FOCUS MAP 4

Map ID      Site      Database(s)      EPA ID Number

**MADDEN/WELLS DARROW REDEVELOPMENT (AREA 11) (Continued)**

**S105521108**

Clean Soil 3ft:                      Yes  
Clean Soil 10ft:                      No  
Alternate Barrier:                      No

Remediation Applicant Name:      Carl Byrd The Chicago Housing Authority  
Remediation Applicant Company:    60 East Van Buren Street  
Remediation Applicant Address:    Not reported  
Remediation Applicant City,St,Zip: 60605  
Illinois EPA:                          0316355065  
Site Name:                              Madden-Wells-Darrow Redevelopment (Phase I-Area 22)  
NFR Letter:                              2007-10-23  
NFR Letter Date Recorded:          2007-11-16  
Comprehensive/Focused:              Comprehensive  
Worker Caution:                      No  
Acres:                                      0.53  
Land Use:                                  Residential or Industrial/Commercial  
Ground Water Use Restriction:      No  
Highway Authority Agreement:      No  
Ordinance:                              Yes  
Industrial - Commercial:              No  
Slab on Grade:                          No  
BCT:    No  
Building Slab:                          Yes  
Asphalt Used:                          Yes  
Concrete Used:                          Yes  
Clean Soil 3ft:                          Yes  
Clean Soil 10ft:                          No  
Alternate Barrier:                      No

Remediation Applicant Name:      Carl Byrd The Chicago Housing Authority  
Remediation Applicant Company:    60 East Van Buren Street  
Remediation Applicant Address:    Not reported  
Remediation Applicant City,St,Zip: 60605  
Illinois EPA:                          0316355065  
Site Name:                              Madden-Wells-Darrow Redevelopment (Phase I-Area 21)  
NFR Letter:                              2007-10-22  
NFR Letter Date Recorded:          2007-11-16  
Comprehensive/Focused:              Comprehensive  
Worker Caution:                      Yes  
Acres:                                      0.61  
Land Use:                                  Residential or Industrial/Commercial  
Ground Water Use Restriction:      No  
Highway Authority Agreement:      No  
Ordinance:                              Yes  
Industrial - Commercial:              No  
Slab on Grade:                          No  
BCT:    No  
Building Slab:                          Yes  
Asphalt Used:                          Yes  
Concrete Used:                          Yes  
Clean Soil 3ft:                          Yes  
Clean Soil 10ft:                          No  
Alternate Barrier:                      No

Remediation Applicant Name:      Carl Byrd The Chicago Housing Authority  
Remediation Applicant Company:    60 East Van Buren Street  
Remediation Applicant Address:    Not reported

MAP FINDINGS  
FOCUS MAP 4

Map ID Site Database(s) EPA ID Number

**MADDEN/WELLS DARROW REDEVELOPMENT (AREA 11) (Continued)**

**S105521108**

Remediation Applicant City,St,Zip: 60605  
 Illinois EPA: 0316355065  
 Site Name: Madden-Wells-Darrow Redevelopment (Phase I-Area 19)  
 NFR Letter: 2007-09-25  
 NFR Letter Date Recorded: 2007-10-12  
 Comprehensive/Focused: Comprehensive  
 Worker Caution: Yes  
 Acres: 0.24  
 Land Use: Residential or Industrial/Commercial  
 Ground Water Use Restriction: No  
 Highway Authority Agreement: No  
 Ordinance: Yes  
 Industrial - Commercial: No  
 Slab on Grade: No  
 BCT: No  
 Building Slab: Yes  
 Asphalt Used: Yes  
 Concrete Used: Yes  
 Clean Soil 3ft: Yes  
 Clean Soil 10ft: No  
 Alternate Barrier: No

Remediation Applicant Name: Carl Byrd The Chicago Housing Authority  
 Remediation Applicant Company: 60 East Van Buren Street  
 Remediation Applicant Address: Not reported  
 Remediation Applicant City,St,Zip: 60605  
 Illinois EPA: 0316355065  
 Site Name: Madden-Wells-Darrow Redevelopment (Phase I-Area17)  
 NFR Letter: 2007-09-26  
 NFR Letter Date Recorded: 2007-10-12  
 Comprehensive/Focused: Comprehensive  
 Worker Caution: No  
 Acres: 1.56  
 Land Use: Residential or Industrial/Commercial  
 Ground Water Use Restriction: No  
 Highway Authority Agreement: No  
 Ordinance: Yes  
 Industrial - Commercial: No  
 Slab on Grade: No  
 BCT: No  
 Building Slab: Yes  
 Asphalt Used: Yes  
 Concrete Used: Yes  
 Clean Soil 3ft: Yes  
 Clean Soil 10ft: No  
 Alternate Barrier: No

Remediation Applicant Name: Carl Byrd Chicago Housing Authority  
 Remediation Applicant Company: 626 West Jackson Boulevard  
 Remediation Applicant Address: Not reported  
 Remediation Applicant City,St,Zip: 60661  
 Illinois EPA: 0316355065  
 Site Name: Madden-Wells-Darrow Redevelopment (Phase I-Areas 4, 5, 6 & 7)  
 NFR Letter: 2006-09-20  
 NFR Letter Date Recorded: 2006-10-18  
 Comprehensive/Focused: Comprehensive  
 Worker Caution: Yes

MAP FINDINGS  
FOCUS MAP 4

Map ID      Site      Database(s)      EPA ID Number

---

**MADDEN/WELLS DARROW REDEVELOPMENT (AREA 11) (Continued)**

**S105521108**

Acres:	1.43
Land Use:	Residential or Industrial/Commercial
Ground Water Use Restriction:	No
Highway Authority Agreement:	No
Ordinance:	Yes
Industrial - Commercial:	No
Slab on Grade:	No
BCT:	No
Building Slab:	Yes
Asphalt Used:	Yes
Concrete Used:	Yes
Clean Soil 3ft:	Yes
Clean Soil 10ft:	No
Alternate Barrier:	No
Remediation Applicant Name:	Carl Byrd Chicago Housing Authority
Remediation Applicant Company:	626 West Jackson Boulevard
Remediation Applicant Address:	Not reported
Remediation Applicant City,St,Zip:	60661
Illinois EPA:	0316355065
Site Name:	Madden-Wells-Darrow Redevelopment (Phase I-Areas 8, 9, 10 & 13)
NFR Letter:	2006-09-21
NFR Letter Date Recorded:	2006-10-18
Comprehensive/Focused:	Comprehensive
Worker Caution:	Yes
Acres:	1.43
Land Use:	Residential or Industrial/Commercial
Ground Water Use Restriction:	No
Highway Authority Agreement:	No
Ordinance:	Yes
Industrial - Commercial:	No
Slab on Grade:	No
BCT:	No
Building Slab:	Yes
Asphalt Used:	Yes
Concrete Used:	Yes
Clean Soil 3ft:	Yes
Clean Soil 10ft:	No
Alternate Barrier:	No
IL EPA Id:	0316355065
US EPA Id:	Not reported
Longitude:	-87.605738
Latitude:	41.825783
Contact Name:	John Gerut
Contact Address:	60 East Van Buren Street
Contact City,St,Zip:	Chicago, IL 60605
Contact Phone:	(312) 913-7580
Date Enrolled:	07/05/2002
Point Of Contact:	John Geiger
Consultant Company:	Environmental Design International Inc.
Consultant Address:	33 West Monroe
Consultant City,St,Zip:	Chicago, IL 60603
Consultant Phone:	(312) 345-1400 Ext. 128
Proj Mgr Assigned:	Jeff Guy
Sec. 4 Letter Date:	Not reported

MAP FINDINGS  
FOCUS MAP 4

Map ID	Site	Database(s)	EPA ID Number
--------	------	-------------	---------------

**MADDEN/WELLS DARROW REDEVELOPMENT (AREA 11) (Continued)**

**S105521108**

Active: Yes  
 No Further Remediation Letter Dt: 08/14/2007  
 Remediation Applicant Co: Chicago Housing Authority  
 Effective: False  
 Remediation Applicant Name: Kimberly Worthington  
 Remediation Applicant Company: City of Chicago  
 Remediation Applicant Address: 30 North LaSalle Street  
 Remediation Applicant City,St,Zip: Chicago, IL  
 Illinois EPA: 0316355065  
 Site Name: Madden/Wells Darrow Redevelopment (Area 11)  
 NFR Letter: 2005-06-23  
 NFR Letter Date Recorded: 2005-07-19  
 Comprehensive/Focused: Comprehensive  
 Worker Caution: No  
 Acres: 0.43  
 Land Use: Residential or Industrial/Commercial  
 Ground Water Use Restriction: No  
 Highway Authority Agreement: No  
 Ordinance: Yes  
 Industrial - Commercial: No  
 Slab on Grade: No  
 BCT: No  
 Building Slab: Yes  
 Asphalt Used: Yes  
 Concrete Used: Yes  
 Clean Soil 3ft: Yes  
 Clean Soil 10ft: No  
 Alternate Barrier: No

Remediation Applicant Name: Kimberly Worthington  
 Remediation Applicant Company: City of Chicago  
 Remediation Applicant Address: 30 North LaSalle Street  
 Remediation Applicant City,St,Zip: Chicago, IL  
 Illinois EPA: 0316355065  
 Site Name: Madden/Wells Darrow Redevelopment (Area 12)  
 NFR Letter: 2005-06-24  
 NFR Letter Date Recorded: 2005-07-19  
 Comprehensive/Focused: Comprehensive  
 Worker Caution: Yes  
 Acres: 0.7  
 Land Use: Residential or Industrial/Commercial  
 Ground Water Use Restriction: No  
 Highway Authority Agreement: No  
 Ordinance: Yes  
 Industrial - Commercial: No  
 Slab on Grade: No  
 BCT: No  
 Building Slab: Yes  
 Asphalt Used: Yes  
 Concrete Used: Yes  
 Clean Soil 3ft: Yes  
 Clean Soil 10ft: No  
 Alternate Barrier: No

Remediation Applicant Name: Carl Byrd  
 Remediation Applicant Company: Chicago Housing Authority  
 Remediation Applicant Address: 626 West Jackson Boulevard



MAP FINDINGS  
FOCUS MAP 4

Map ID      Site      Database(s)      EPA ID Number

---

**MADDEN/WELLS DARROW REDEVELOPMENT (AREA 11) (Continued)**

**S105521108**

Remediation Applicant City,St,Zip: Chicago, IL  
 Illinois EPA: 0316355065  
 Site Name: Madden/Wells/Darrow Redevelopment (Phase 1-Area 33)  
 NFR Letter: 2005-11-01  
 NFR Letter Date Recorded: 2006-01-30  
 Comprehensive/Focused: Comprehensive  
 Worker Caution: No  
 Acres: 0.34  
 Land Use: Residential or Industrial/Commercial  
 Ground Water Use Restriction: No  
 Highway Authority Agreement: No  
 Ordinance: Yes  
 Industrial - Commercial: No  
 Slab on Grade: No  
 BCT: No  
 Building Slab: No  
 Asphalt Used: No  
 Concrete Used: No  
 Clean Soil 3ft: No  
 Clean Soil 10ft: No  
 Alternate Barrier: No

Remediation Applicant Name: Carl Byrd  
 Remediation Applicant Company: Chicago Housing Authority  
 Remediation Applicant Address: 626 West Jackson Boulevard  
 Remediation Applicant City,St,Zip: Chicago, IL  
 Illinois EPA: 0316355065  
 Site Name: Madden/Wells Darrow Redevelopment (Phase 1-Area 1 & 2)  
 NFR Letter: 2006-04-19  
 NFR Letter Date Recorded: 2006-06-27  
 Comprehensive/Focused: Comprehensive  
 Worker Caution: No  
 Acres: 0.64  
 Land Use: Residential or Industrial/Commercial  
 Ground Water Use Restriction: No  
 Highway Authority Agreement: No  
 Ordinance: Yes  
 Industrial - Commercial: No  
 Slab on Grade: No  
 BCT: No  
 Building Slab: Yes  
 Asphalt Used: Yes  
 Concrete Used: Yes  
 Clean Soil 3ft: Yes  
 Clean Soil 10ft: No  
 Alternate Barrier: No

Remediation Applicant Name: Carl Byrd  
 Remediation Applicant Company: Chicago Housing Authority  
 Remediation Applicant Address: 626 West Jackson Boulevard  
 Remediation Applicant City,St,Zip: Chicago, IL  
 Illinois EPA: 0316355065  
 Site Name: Madden/Wells Darrow Redevelopment (Phase 1-Area 3)  
 NFR Letter: 2006-04-20  
 NFR Letter Date Recorded: 2006-06-27  
 Comprehensive/Focused: Comprehensive  
 Worker Caution: No

MAP FINDINGS  
FOCUS MAP 4

Map ID Site Database(s) EPA ID Number

**MADDEN/WELLS DARROW REDEVELOPMENT (AREA 11) (Continued)**

**S105521108**

Acres: 0.31  
 Land Use: Residential or Industrial/Commercial  
 Ground Water Use Restriction: No  
 Highway Authority Agreement: No  
 Ordinance: Yes  
 Industrial - Commercial: No  
 Slab on Grade: No  
 BCT: No  
 Building Slab: Yes  
 Asphalt Used: Yes  
 Concrete Used: Yes  
 Clean Soil 3ft: Yes  
 Clean Soil 10ft: No  
 Alternate Barrier: No

Remediation Applicant Name: Carl Byrd  
 Remediation Applicant Company: Chicago Housing Authority  
 Remediation Applicant Address: 626 west Jackson Boulevard  
 Remediation Applicant City,St,Zip: Chicago, IL  
 Illinois EPA: 0316355065  
 Site Name: Madden/Wells/Darrow Redevelopment (Phase 1-Area 14)  
 NFR Letter: 2006-05-25  
 NFR Letter Date Recorded: 2006-06-27  
 Comprehensive/Focused: Comprehensive  
 Worker Caution: No

Acres: 0.23  
 Land Use: Residential or Industrial/Commercial  
 Ground Water Use Restriction: No  
 Highway Authority Agreement: No  
 Ordinance: Yes  
 Industrial - Commercial: No  
 Slab on Grade: No  
 BCT: No  
 Building Slab: Yes  
 Asphalt Used: Yes  
 Concrete Used: Yes  
 Clean Soil 3ft: Yes  
 Clean Soil 10ft: No  
 Alternate Barrier: No

Remediation Applicant Name: Carl Byrd  
 Remediation Applicant Company: Chicago Housing Authority  
 Remediation Applicant Address: 626 west Jackson Boulevard  
 Remediation Applicant City,St,Zip: Chicago, IL  
 Illinois EPA: 0316355065  
 Site Name: Madden/Wells/Darrow Redevelopment (Phase 1-Area 30a)  
 NFR Letter: 2006-07-06  
 NFR Letter Date Recorded: 2006-08-11  
 Comprehensive/Focused: Comprehensive  
 Worker Caution: No

Acres: 0.22  
 Land Use: Residential or Industrial/Commercial  
 Ground Water Use Restriction: No  
 Highway Authority Agreement: No  
 Ordinance: Yes  
 Industrial - Commercial: No  
 Slab on Grade: No

MAP FINDINGS  
FOCUS MAP 4

Map ID      Site      Database(s)      EPA ID Number

---

**MADDEN/WELLS DARROW REDEVELOPMENT (AREA 11) (Continued)**

**S105521108**

BCT: No  
 Building Slab: Yes  
 Asphalt Used: No  
 Concrete Used: No  
 Clean Soil 3ft: Yes  
 Clean Soil 10ft: No  
 Alternate Barrier: No

Remediation Applicant Name: Carl Byrd  
 Remediation Applicant Company: The Chicago Housing Authority  
 Remediation Applicant Address: 60 East Van Buren Street  
 Remediation Applicant City,St,Zip: Chicago, IL  
 Illinois EPA: 0316355065  
 Site Name: Madden Wells Darrow Redevelopment (Phase 1-Area 18)  
 NFR Letter: 2007-09-13  
 NFR Letter Date Recorded: 2007-09-24  
 Comprehensive/Focused: Comprehensive  
 Worker Caution: No  
 Acres: 0.23  
 Land Use: Residential or Industrial/Commercial  
 Ground Water Use Restriction: No  
 Highway Authority Agreement: No  
 Ordinance: Yes  
 Industrial - Commercial: No  
 Slab on Grade: No  
 BCT: No  
 Building Slab: No  
 Asphalt Used: No  
 Concrete Used: No  
 Clean Soil 3ft: No  
 Clean Soil 10ft: No  
 Alternate Barrier: No

Remediation Applicant Name: Carl Byrd  
 Remediation Applicant Company: The Chicago Housing Authority  
 Remediation Applicant Address: 60 East Van Buren Street  
 Remediation Applicant City,St,Zip: Chicago, IL  
 Illinois EPA: 0316355065  
 Site Name: Madden Wells Darrow Redevelopment (Phase I-Area 15)  
 NFR Letter: 2007-09-14  
 NFR Letter Date Recorded: 2007-09-24  
 Comprehensive/Focused: Comprehensive  
 Worker Caution: No  
 Acres: 0.26  
 Land Use: Residential or Industrial/Commercial  
 Ground Water Use Restriction: No  
 Highway Authority Agreement: No  
 Ordinance: Yes  
 Industrial - Commercial: No  
 Slab on Grade: No  
 BCT: No  
 Building Slab: No  
 Asphalt Used: No  
 Concrete Used: No  
 Clean Soil 3ft: No  
 Clean Soil 10ft: No  
 Alternate Barrier: No

MAP FINDINGS  
FOCUS MAP 4

Map ID Site Database(s) EPA ID Number

**MADDEN/WELLS DARROW REDEVELOPMENT (AREA 11) (Continued)**

**S105521108**

Remediation Applicant Name: Carl Byrd  
 Remediation Applicant Company: The Chicago Housing Authority  
 Remediation Applicant Address: 60 East Van Buren Street  
 Remediation Applicant City,St,Zip: Chicago, IL  
 Illinois EPA: 0316355065  
 Site Name: Madden/Wells Darrow Redevelopment (Phase I-Area 16)  
 NFR Letter: 2007-09-18  
 NFR Letter Date Recorded: 2007-09-24  
 Comprehensive/Focused: Comprehensive  
 Worker Caution: No  
 Acres: 0.22  
 Land Use: Residential or Industrial/Commercial  
 Ground Water Use Restriction: No  
 Highway Authority Agreement: No  
 Ordinance: Yes  
 Industrial - Commercial: No  
 Slab on Grade: No  
 BCT: No  
 Building Slab: Yes  
 Asphalt Used: Yes  
 Concrete Used: Yes  
 Clean Soil 3ft: Yes  
 Clean Soil 10ft: No  
 Alternate Barrier: No

Remediation Applicant Name: Carl Byrd The Chicago Housing Authority  
 Remediation Applicant Company: 60 East Van Buren Street  
 Remediation Applicant Address: Not reported  
 Remediation Applicant City,St,Zip: 60605  
 Illinois EPA: 0316355065  
 Site Name: Madden-Wells-Darrow Redevelopment (Phase I-Area 20)  
 NFR Letter: 2007-10-25  
 NFR Letter Date Recorded: 2007-11-16  
 Comprehensive/Focused: Comprehensive  
 Worker Caution: Yes  
 Acres: 0.61  
 Land Use: Residential or Industrial/Commercial  
 Ground Water Use Restriction: No  
 Highway Authority Agreement: No  
 Ordinance: Yes  
 Industrial - Commercial: No  
 Slab on Grade: No  
 BCT: No  
 Building Slab: Yes  
 Asphalt Used: Yes  
 Concrete Used: Yes  
 Clean Soil 3ft: Yes  
 Clean Soil 10ft: No  
 Alternate Barrier: No

Remediation Applicant Name: Carl Byrd The Chicago Housing Authority  
 Remediation Applicant Company: 60 East Van Buren Street  
 Remediation Applicant Address: Not reported  
 Remediation Applicant City,St,Zip: 60605  
 Illinois EPA: 0316355065  
 Site Name: Madden-Wells-Darrow Redevelopment (Phase I-Area 22)  
 NFR Letter: 2007-10-23

MAP FINDINGS  
FOCUS MAP 4

Map ID      Site      Database(s)      EPA ID Number

---

**MADDEN/WELLS DARROW REDEVELOPMENT (AREA 11) (Continued)**

**S105521108**

NFR Letter Date Recorded: 2007-11-16  
 Comprehensive/Focused: Comprehensive  
 Worker Caution: No  
 Acres: 0.53  
 Land Use: Residential or Industrial/Commercial  
 Ground Water Use Restriction: No  
 Highway Authority Agreement: No  
 Ordinance: Yes  
 Industrial - Commercial: No  
 Slab on Grade: No  
 BCT: No  
 Building Slab: Yes  
 Asphalt Used: Yes  
 Concrete Used: Yes  
 Clean Soil 3ft: Yes  
 Clean Soil 10ft: No  
 Alternate Barrier: No

Remediation Applicant Name: Carl Byrd The Chicago Housing Authority  
 Remediation Applicant Company: 60 East Van Buren Street  
 Remediation Applicant Address: Not reported  
 Remediation Applicant City,St,Zip: 60605  
 Illinois EPA: 0316355065  
 Site Name: Madden-Wells-Darrow Redevelopment (Phase I-Area 21)  
 NFR Letter: 2007-10-22  
 NFR Letter Date Recorded: 2007-11-16  
 Comprehensive/Focused: Comprehensive  
 Worker Caution: Yes  
 Acres: 0.61  
 Land Use: Residential or Industrial/Commercial  
 Ground Water Use Restriction: No  
 Highway Authority Agreement: No  
 Ordinance: Yes  
 Industrial - Commercial: No  
 Slab on Grade: No  
 BCT: No  
 Building Slab: Yes  
 Asphalt Used: Yes  
 Concrete Used: Yes  
 Clean Soil 3ft: Yes  
 Clean Soil 10ft: No  
 Alternate Barrier: No

Remediation Applicant Name: Carl Byrd The Chicago Housing Authority  
 Remediation Applicant Company: 60 East Van Buren Street  
 Remediation Applicant Address: Not reported  
 Remediation Applicant City,St,Zip: 60605  
 Illinois EPA: 0316355065  
 Site Name: Madden-Wells-Darrow Redevelopment (Phase I-Area 19)  
 NFR Letter: 2007-09-25  
 NFR Letter Date Recorded: 2007-10-12  
 Comprehensive/Focused: Comprehensive  
 Worker Caution: Yes  
 Acres: 0.24  
 Land Use: Residential or Industrial/Commercial  
 Ground Water Use Restriction: No  
 Highway Authority Agreement: No

MAP FINDINGS  
FOCUS MAP 4

Map ID      Site      Database(s)      EPA ID Number

**MADDEN/WELLS DARROW REDEVELOPMENT (AREA 11) (Continued)**

**S105521108**

Ordinance:                      Yes  
Industrial - Commercial:        No  
Slab on Grade:                  No  
BCT:                                No  
Building Slab:                  Yes  
Asphalt Used:                  Yes  
Concrete Used:                 Yes  
Clean Soil 3ft:                 Yes  
Clean Soil 10ft:                No  
Alternate Barrier:                No

Remediation Applicant Name:    Carl Byrd The Chicago Housing Authority  
Remediation Applicant Company: 60 East Van Buren Street  
Remediation Applicant Address: Not reported  
Remediation Applicant City,St,Zip: 60605  
Illinois EPA:                    0316355065  
Site Name:                        Madden-Wells-Darrow Redevelopment (Phase I-Area17)  
NFR Letter:                      2007-09-26  
NFR Letter Date Recorded:      2007-10-12  
Comprehensive/Focused:        Comprehensive  
Worker Caution:                No  
Acres:                             1.56  
Land Use:                         Residential or Industrial/Commercial  
Ground Water Use Restriction: No  
Highway Authority Agreement: No  
Ordinance:                        Yes  
Industrial - Commercial:        No  
Slab on Grade:                  No  
BCT:                                No  
Building Slab:                  Yes  
Asphalt Used:                  Yes  
Concrete Used:                 Yes  
Clean Soil 3ft:                 Yes  
Clean Soil 10ft:                No  
Alternate Barrier:                No

Remediation Applicant Name:    Carl Byrd Chicago Housing Authority  
Remediation Applicant Company: 626 West Jackson Boulevard  
Remediation Applicant Address: Not reported  
Remediation Applicant City,St,Zip: 60661  
Illinois EPA:                    0316355065  
Site Name:                        Madden-Wells-Darrow Redevelopment (Phase I-Areas 4, 5, 6 & 7)  
NFR Letter:                      2006-09-20  
NFR Letter Date Recorded:      2006-10-18  
Comprehensive/Focused:        Comprehensive  
Worker Caution:                Yes  
Acres:                             1.43  
Land Use:                         Residential or Industrial/Commercial  
Ground Water Use Restriction: No  
Highway Authority Agreement: No  
Ordinance:                        Yes  
Industrial - Commercial:        No  
Slab on Grade:                  No  
BCT:                                No  
Building Slab:                  Yes  
Asphalt Used:                  Yes  
Concrete Used:                 Yes

MAP FINDINGS  
FOCUS MAP 4

Map ID      Site      Database(s)      EPA ID Number

**MADDEN/WELLS DARROW REDEVELOPMENT (AREA 11) (Continued)**

**S105521108**

Clean Soil 3ft:                      Yes  
 Clean Soil 10ft:                    No  
 Alternate Barrier:                  No

Remediation Applicant Name:      Carl Byrd Chicago Housing Authority  
 Remediation Applicant Company:   626 West Jackson Boulevard  
 Remediation Applicant Address:   Not reported  
 Remediation Applicant City,St,Zip: 60661  
 Illinois EPA:                        0316355065  
 Site Name:                          Madden-Wells-Darrow Redevelopment (Phase I-Areas 8, 9, 10 & 13)  
 NFR Letter:                         2006-09-21  
 NFR Letter Date Recorded:        2006-10-18  
 Comprehensive/Focused:          Comprehensive  
 Worker Caution:                  Yes  
 Acres:                                1.43  
 Land Use:                          Residential or Industrial/Commercial  
 Ground Water Use Restriction:    No  
 Highway Authority Agreement:    No  
 Ordinance:                         Yes  
 Industrial - Commercial:         No  
 Slab on Grade:                    No  
 BCT:                                 No  
 Building Slab:                     Yes  
 Asphalt Used:                      Yes  
 Concrete Used:                    Yes  
 Clean Soil 3ft:                     Yes  
 Clean Soil 10ft:                  No  
 Alternate Barrier:                  No

IL EPA Id:                            0316355065  
 US EPA Id:                          Not reported  
 Longitude:                         -87.605738  
 Latitude:                            41.825783  
 Contact Name:                     John Gerut  
 Contact Address:                  60 East Van Buren Street  
 Contact City,St,Zip:              Chicago, IL 60605  
 Contact Phone:                    (312) 913-7580  
 Date Enrolled:                    07/05/2002  
 Point Of Contact:                 John Geiger  
 Consultant Company:              Environmental Design International Inc.  
 Consultant Address:               33 West Monroe  
 Consultant City,St,Zip:          Chicago, IL 60603  
 Consultant Phone:                (312) 345-1400 Ext. 128  
 Proj Mgr Assigned:               Jeff Guy  
 Sec. 4 Letter Date:               Not reported  
 Active:                              Yes  
 No Further Remediation Letter Dt: 04/19/2006  
 Remediation Applicant Co:       Chicago Housing Authority  
 Effective:                          True  
 Remediation Applicant Name:     Kimberly Worthington  
 Remediation Applicant Company:   City of Chicago  
 Remediation Applicant Address:   30 North LaSalle Street  
 Remediation Applicant City,St,Zip: Chicago, IL  
 Illinois EPA:                        0316355065  
 Site Name:                          Madden/Wells Darrow Redevelopment (Area 11)  
 NFR Letter:                         2005-06-23

MAP FINDINGS  
FOCUS MAP 4

Map ID      Site      Database(s)      EPA ID Number

---

**MADDEN/WELLS DARROW REDEVELOPMENT (AREA 11) (Continued)**

**S105521108**

NFR Letter Date Recorded:	2005-07-19
Comprehensive/Focused:	Comprehensive
Worker Caution:	No
Acres:	0.43
Land Use:	Residential or Industrial/Commercial
Ground Water Use Restriction:	No
Highway Authority Agreement:	No
Ordinance:	Yes
Industrial - Commercial:	No
Slab on Grade:	No
BCT:	No
Building Slab:	Yes
Asphalt Used:	Yes
Concrete Used:	Yes
Clean Soil 3ft:	Yes
Clean Soil 10ft:	No
Alternate Barrier:	No
Remediation Applicant Name:	Kimberly Worthington
Remediation Applicant Company:	City of Chicago
Remediation Applicant Address:	30 North LaSalle Street
Remediation Applicant City,St,Zip:	Chicago, IL
Illinois EPA:	0316355065
Site Name:	Madden/Wells Darrow Redevelopment (Area 12)
NFR Letter:	2005-06-24
NFR Letter Date Recorded:	2005-07-19
Comprehensive/Focused:	Comprehensive
Worker Caution:	Yes
Acres:	0.7
Land Use:	Residential or Industrial/Commercial
Ground Water Use Restriction:	No
Highway Authority Agreement:	No
Ordinance:	Yes
Industrial - Commercial:	No
Slab on Grade:	No
BCT:	No
Building Slab:	Yes
Asphalt Used:	Yes
Concrete Used:	Yes
Clean Soil 3ft:	Yes
Clean Soil 10ft:	No
Alternate Barrier:	No
Remediation Applicant Name:	Carl Byrd
Remediation Applicant Company:	Chicago Housing Authority
Remediation Applicant Address:	626 West Jackson Boulevard
Remediation Applicant City,St,Zip:	Chicago, IL
Illinois EPA:	0316355065
Site Name:	Madden/Wells/Darrow Redevelopment (Phase 1-Area 33)
NFR Letter:	2005-11-01
NFR Letter Date Recorded:	2006-01-30
Comprehensive/Focused:	Comprehensive
Worker Caution:	No
Acres:	0.34
Land Use:	Residential or Industrial/Commercial
Ground Water Use Restriction:	No
Highway Authority Agreement:	No



MAP FINDINGS  
FOCUS MAP 4

Map ID	Site	Database(s)	EPA ID Number
--------	------	-------------	---------------

**MADDEN/WELLS DARROW REDEVELOPMENT (AREA 11) (Continued)**

**S105521108**

Ordinance:	Yes
Industrial - Commercial:	No
Slab on Grade:	No
BCT:	No
Building Slab:	No
Asphalt Used:	No
Concrete Used:	No
Clean Soil 3ft:	No
Clean Soil 10ft:	No
Alternate Barrier:	No

Remediation Applicant Name:	Carl Byrd
Remediation Applicant Company:	Chicago Housing Authority
Remediation Applicant Address:	626 West Jackson Boulevard
Remediation Applicant City,St,Zip:	Chicago, IL
Illinois EPA:	0316355065
Site Name:	Madden/Wells Darrow Redevelopment (Phase 1-Area 1 & 2)
NFR Letter:	2006-04-19
NFR Letter Date Recorded:	2006-06-27
Comprehensive/Focused:	Comprehensive
Worker Caution:	No
Acres:	0.64
Land Use:	Residential or Industrial/Commercial
Ground Water Use Restriction:	No
Highway Authority Agreement:	No
Ordinance:	Yes
Industrial - Commercial:	No
Slab on Grade:	No
BCT:	No
Building Slab:	Yes
Asphalt Used:	Yes
Concrete Used:	Yes
Clean Soil 3ft:	Yes
Clean Soil 10ft:	No
Alternate Barrier:	No

Remediation Applicant Name:	Carl Byrd
Remediation Applicant Company:	Chicago Housing Authority
Remediation Applicant Address:	626 West Jackson Boulevard
Remediation Applicant City,St,Zip:	Chicago, IL
Illinois EPA:	0316355065
Site Name:	Madden/Wells Darrow Redevelopment (Phase 1-Area 3)
NFR Letter:	2006-04-20
NFR Letter Date Recorded:	2006-06-27
Comprehensive/Focused:	Comprehensive
Worker Caution:	No
Acres:	0.31
Land Use:	Residential or Industrial/Commercial
Ground Water Use Restriction:	No
Highway Authority Agreement:	No
Ordinance:	Yes
Industrial - Commercial:	No
Slab on Grade:	No
BCT:	No
Building Slab:	Yes
Asphalt Used:	Yes
Concrete Used:	Yes

MAP FINDINGS  
FOCUS MAP 4

Map ID      Site      Database(s)      EPA ID Number

---

**MADDEN/WELLS DARROW REDEVELOPMENT (AREA 11) (Continued)**

**S105521108**

Clean Soil 3ft:                      Yes  
Clean Soil 10ft:                      No  
Alternate Barrier:                      No

Remediation Applicant Name:      Carl Byrd  
Remediation Applicant Company:      Chicago Housing Authority  
Remediation Applicant Address:      626 west Jackson Boulevard  
Remediation Applicant City,St,Zip:      Chicago, IL  
Illinois EPA:                              0316355065  
Site Name:                                  Madden/Wells/Darrow Redevelopment (Phase 1-Area 14)  
NFR Letter:                                  2006-05-25  
NFR Letter Date Recorded:              2006-06-27  
Comprehensive/Focused:                  Comprehensive  
Worker Caution:                          No  
Acres:    0.23  
Land Use:                                      Residential or Industrial/Commercial  
Ground Water Use Restriction:          No  
Highway Authority Agreement:          No  
Ordinance:                                  Yes  
Industrial - Commercial:                  No  
Slab on Grade:                              No  
BCT:    No  
Building Slab:                                  Yes  
Asphalt Used:                                  Yes  
Concrete Used:                                  Yes  
Clean Soil 3ft:                                  Yes  
Clean Soil 10ft:                              No  
Alternate Barrier:                          No

Remediation Applicant Name:      Carl Byrd  
Remediation Applicant Company:      Chicago Housing Authority  
Remediation Applicant Address:      626 west Jackson Boulevard  
Remediation Applicant City,St,Zip:      Chicago, IL  
Illinois EPA:                              0316355065  
Site Name:                                  Madden/Wells/Darrow Redevelopment (Phase 1-Area 30a)  
NFR Letter:                                  2006-07-06  
NFR Letter Date Recorded:              2006-08-11  
Comprehensive/Focused:                  Comprehensive  
Worker Caution:                          No  
Acres:    0.22  
Land Use:                                      Residential or Industrial/Commercial  
Ground Water Use Restriction:          No  
Highway Authority Agreement:          No  
Ordinance:                                  Yes  
Industrial - Commercial:                  No  
Slab on Grade:                              No  
BCT:    No  
Building Slab:                                  Yes  
Asphalt Used:                                  No  
Concrete Used:                                  No  
Clean Soil 3ft:                                  Yes  
Clean Soil 10ft:                              No  
Alternate Barrier:                          No

Remediation Applicant Name:      Carl Byrd  
Remediation Applicant Company:      The Chicago Housing Authority  
Remediation Applicant Address:      60 East Van Buren Street

MAP FINDINGS  
FOCUS MAP 4

Map ID      Site      Database(s)      EPA ID Number

**MADDEN/WELLS DARROW REDEVELOPMENT (AREA 11) (Continued)**

**S105521108**

Remediation Applicant City,St,Zip: Chicago, IL  
 Illinois EPA: 0316355065  
 Site Name: Madden Wells Darrow Redevelopment (Phase 1-Area 18)  
 NFR Letter: 2007-09-13  
 NFR Letter Date Recorded: 2007-09-24  
 Comprehensive/Focused: Comprehensive  
 Worker Caution: No  
 Acres: 0.23  
 Land Use: Residential or Industrial/Commercial  
 Ground Water Use Restriction: No  
 Highway Authority Agreement: No  
 Ordinance: Yes  
 Industrial - Commercial: No  
 Slab on Grade: No  
 BCT: No  
 Building Slab: No  
 Asphalt Used: No  
 Concrete Used: No  
 Clean Soil 3ft: No  
 Clean Soil 10ft: No  
 Alternate Barrier: No

Remediation Applicant Name: Carl Byrd  
 Remediation Applicant Company: The Chicago Housing Authority  
 Remediation Applicant Address: 60 East Van Buren Street  
 Remediation Applicant City,St,Zip: Chicago, IL  
 Illinois EPA: 0316355065  
 Site Name: Madden Wells Darrow Redevelopment (Phase I-Area 15)  
 NFR Letter: 2007-09-14  
 NFR Letter Date Recorded: 2007-09-24  
 Comprehensive/Focused: Comprehensive  
 Worker Caution: No  
 Acres: 0.26  
 Land Use: Residential or Industrial/Commercial  
 Ground Water Use Restriction: No  
 Highway Authority Agreement: No  
 Ordinance: Yes  
 Industrial - Commercial: No  
 Slab on Grade: No  
 BCT: No  
 Building Slab: No  
 Asphalt Used: No  
 Concrete Used: No  
 Clean Soil 3ft: No  
 Clean Soil 10ft: No  
 Alternate Barrier: No

Remediation Applicant Name: Carl Byrd  
 Remediation Applicant Company: The Chicago Housing Authority  
 Remediation Applicant Address: 60 East Van Buren Street  
 Remediation Applicant City,St,Zip: Chicago, IL  
 Illinois EPA: 0316355065  
 Site Name: Madden/Wells Darrow Redevelopment (Phase I-Area 16)  
 NFR Letter: 2007-09-18  
 NFR Letter Date Recorded: 2007-09-24  
 Comprehensive/Focused: Comprehensive  
 Worker Caution: No

MAP FINDINGS  
FOCUS MAP 4

Map ID	Site	Database(s)	EPA ID Number
--------	------	-------------	---------------

**MADDEN/WELLS DARROW REDEVELOPMENT (AREA 11) (Continued)**

**S105521108**

Acres: 0.22  
 Land Use: Residential or Industrial/Commercial  
 Ground Water Use Restriction: No  
 Highway Authority Agreement: No  
 Ordinance: Yes  
 Industrial - Commercial: No  
 Slab on Grade: No  
 BCT: No  
 Building Slab: Yes  
 Asphalt Used: Yes  
 Concrete Used: Yes  
 Clean Soil 3ft: Yes  
 Clean Soil 10ft: No  
 Alternate Barrier: No

Remediation Applicant Name: Carl Byrd The Chicago Housing Authority  
 Remediation Applicant Company: 60 East Van Buren Street  
 Remediation Applicant Address: Not reported  
 Remediation Applicant City,St,Zip: 60605  
 Illinois EPA: 0316355065  
 Site Name: Madden-Wells-Darrow Redevelopment (Phase I-Area 20)  
 NFR Letter: 2007-10-25  
 NFR Letter Date Recorded: 2007-11-16  
 Comprehensive/Focused: Comprehensive  
 Worker Caution: Yes

Acres: 0.61  
 Land Use: Residential or Industrial/Commercial  
 Ground Water Use Restriction: No  
 Highway Authority Agreement: No  
 Ordinance: Yes  
 Industrial - Commercial: No  
 Slab on Grade: No  
 BCT: No  
 Building Slab: Yes  
 Asphalt Used: Yes  
 Concrete Used: Yes  
 Clean Soil 3ft: Yes  
 Clean Soil 10ft: No  
 Alternate Barrier: No

Remediation Applicant Name: Carl Byrd The Chicago Housing Authority  
 Remediation Applicant Company: 60 East Van Buren Street  
 Remediation Applicant Address: Not reported  
 Remediation Applicant City,St,Zip: 60605  
 Illinois EPA: 0316355065  
 Site Name: Madden-Wells-Darrow Redevelopment (Phase I-Area 22)  
 NFR Letter: 2007-10-23  
 NFR Letter Date Recorded: 2007-11-16  
 Comprehensive/Focused: Comprehensive  
 Worker Caution: No

Acres: 0.53  
 Land Use: Residential or Industrial/Commercial  
 Ground Water Use Restriction: No  
 Highway Authority Agreement: No  
 Ordinance: Yes  
 Industrial - Commercial: No  
 Slab on Grade: No

MAP FINDINGS  
FOCUS MAP 4

Map ID	Site	Database(s)	EPA ID Number
--------	------	-------------	---------------

**MADDEN/WELLS DARROW REDEVELOPMENT (AREA 11) (Continued)**

**S105521108**

BCT:	No
Building Slab:	Yes
Asphalt Used:	Yes
Concrete Used:	Yes
Clean Soil 3ft:	Yes
Clean Soil 10ft:	No
Alternate Barrier:	No

Remediation Applicant Name:	Carl Byrd The Chicago Housing Authority
Remediation Applicant Company:	60 East Van Buren Street
Remediation Applicant Address:	Not reported
Remediation Applicant City,St,Zip:	60605
Illinois EPA:	0316355065
Site Name:	Madden-Wells-Darrow Redevelopment (Phase I-Area 21)
NFR Letter:	2007-10-22
NFR Letter Date Recorded:	2007-11-16
Comprehensive/Focused:	Comprehensive
Worker Caution:	Yes
Acres:	0.61
Land Use:	Residential or Industrial/Commercial
Ground Water Use Restriction:	No
Highway Authority Agreement:	No
Ordinance:	Yes
Industrial - Commercial:	No
Slab on Grade:	No
BCT:	No
Building Slab:	Yes
Asphalt Used:	Yes
Concrete Used:	Yes
Clean Soil 3ft:	Yes
Clean Soil 10ft:	No
Alternate Barrier:	No

Remediation Applicant Name:	Carl Byrd The Chicago Housing Authority
Remediation Applicant Company:	60 East Van Buren Street
Remediation Applicant Address:	Not reported
Remediation Applicant City,St,Zip:	60605
Illinois EPA:	0316355065
Site Name:	Madden-Wells-Darrow Redevelopment (Phase I-Area 19)
NFR Letter:	2007-09-25
NFR Letter Date Recorded:	2007-10-12
Comprehensive/Focused:	Comprehensive
Worker Caution:	Yes
Acres:	0.24
Land Use:	Residential or Industrial/Commercial
Ground Water Use Restriction:	No
Highway Authority Agreement:	No
Ordinance:	Yes
Industrial - Commercial:	No
Slab on Grade:	No
BCT:	No
Building Slab:	Yes
Asphalt Used:	Yes
Concrete Used:	Yes
Clean Soil 3ft:	Yes
Clean Soil 10ft:	No
Alternate Barrier:	No

MAP FINDINGS  
FOCUS MAP 4

Map ID Site Database(s) EPA ID Number

**MADDEN/WELLS DARROW REDEVELOPMENT (AREA 11) (Continued)**

**S105521108**

Remediation Applicant Name:	Carl Byrd The Chicago Housing Authority
Remediation Applicant Company:	60 East Van Buren Street
Remediation Applicant Address:	Not reported
Remediation Applicant City,St,Zip:	60605
Illinois EPA:	0316355065
Site Name:	Madden-Wells-Darrow Redevelopment (Phase I-Area17)
NFR Letter:	2007-09-26
NFR Letter Date Recorded:	2007-10-12
Comprehensive/Focused:	Comprehensive
Worker Caution:	No
Acres:	1.56
Land Use:	Residential or Industrial/Commercial
Ground Water Use Restriction:	No
Highway Authority Agreement:	No
Ordinance:	Yes
Industrial - Commercial:	No
Slab on Grade:	No
BCT:	No
Building Slab:	Yes
Asphalt Used:	Yes
Concrete Used:	Yes
Clean Soil 3ft:	Yes
Clean Soil 10ft:	No
Alternate Barrier:	No
Remediation Applicant Name:	Carl Byrd Chicago Housing Authority
Remediation Applicant Company:	626 West jackson Boulevard
Remediation Applicant Address:	Not reported
Remediation Applicant City,St,Zip:	60661
Illinois EPA:	0316355065
Site Name:	Madden-Wells-Darrow Redevelopment (Phase I-Areas 4, 5, 6 & 7)
NFR Letter:	2006-09-20
NFR Letter Date Recorded:	2006-10-18
Comprehensive/Focused:	Comprehensive
Worker Caution:	Yes
Acres:	1.43
Land Use:	Residential or Industrial/Commercial
Ground Water Use Restriction:	No
Highway Authority Agreement:	No
Ordinance:	Yes
Industrial - Commercial:	No
Slab on Grade:	No
BCT:	No
Building Slab:	Yes
Asphalt Used:	Yes
Concrete Used:	Yes
Clean Soil 3ft:	Yes
Clean Soil 10ft:	No
Alternate Barrier:	No
Remediation Applicant Name:	Carl Byrd Chicago Housing Authority
Remediation Applicant Company:	626 West jackson Boulevard
Remediation Applicant Address:	Not reported
Remediation Applicant City,St,Zip:	60661
Illinois EPA:	0316355065
Site Name:	Madden-Wells-Darrow Redevelopment (Phase I-Areas 8, 9, 10 & 13)
NFR Letter:	2006-09-21

MAP FINDINGS  
FOCUS MAP 4

Map ID	Site	Database(s)	EPA ID Number
--------	------	-------------	---------------

**MADDEN/WELLS DARROW REDEVELOPMENT (AREA 11) (Continued)**

**S105521108**

NFR Letter Date Recorded: 2006-10-18  
 Comprehensive/Focused: Comprehensive  
 Worker Caution: Yes  
 Acres: 1.43  
 Land Use: Residential or Industrial/Commercial  
 Ground Water Use Restriction: No  
 Highway Authority Agreement: No  
 Ordinance: Yes  
 Industrial - Commercial: No  
 Slab on Grade: No  
 BCT: No  
 Building Slab: Yes  
 Asphalt Used: Yes  
 Concrete Used: Yes  
 Clean Soil 3ft: Yes  
 Clean Soil 10ft: No  
 Alternate Barrier: No

IL EPA Id: 0316355065  
 US EPA Id: Not reported  
 Longitude: -87.605738  
 Latitude: 41.825783  
 Contact Name: John Gerut  
 Contact Address: 60 East Van Buren Street  
 Contact City,St,Zip: Chicago, IL 60605  
 Contact Phone: (312) 913-7580  
 Date Enrolled: 07/05/2002  
 Point Of Contact: Kristy Carlstrom  
 Consultant Company: Carnow, Conibear & Associates, Ltd.  
 Consultant Address: 600 West Van Buren Street  
 Consultant City,St,Zip: Chicago, IL 60607  
 Consultant Phone: (312) 762-2908  
 Proj Mgr Assigned: Jeff Guy  
 Sec. 4 Letter Date: Not reported  
 Active: Yes  
 No Further Remediation Letter Dt: 04/20/2006  
 Remediation Applicant Co: Chicago Housing Authority  
 Effective: True  
 Remediation Applicant Name: Kimberly Worthington  
 Remediation Applicant Company: City of Chicago  
 Remediation Applicant Address: 30 North LaSalle Street  
 Remediation Applicant City,St,Zip: Chicago, IL  
 Illinois EPA: 0316355065  
 Site Name: Madden/Wells Darrow Redevelopment (Area 11)  
 NFR Letter: 2005-06-23  
 NFR Letter Date Recorded: 2005-07-19  
 Comprehensive/Focused: Comprehensive  
 Worker Caution: No  
 Acres: 0.43  
 Land Use: Residential or Industrial/Commercial  
 Ground Water Use Restriction: No  
 Highway Authority Agreement: No  
 Ordinance: Yes  
 Industrial - Commercial: No  
 Slab on Grade: No  
 BCT: No

MAP FINDINGS  
FOCUS MAP 4

Map ID	Site	Database(s)	EPA ID Number
--------	------	-------------	---------------

**MADDEN/WELLS DARROW REDEVELOPMENT (AREA 11) (Continued)**

**S105521108**

Building Slab: Yes  
Asphalt Used: Yes  
Concrete Used: Yes  
Clean Soil 3ft: Yes  
Clean Soil 10ft: No  
Alternate Barrier: No

Remediation Applicant Name: Kimberly Worthington  
Remediation Applicant Company: City of Chicago  
Remediation Applicant Address: 30 North LaSalle Street  
Remediation Applicant City,St,Zip: Chicago, IL  
Illinois EPA: 0316355065  
Site Name: Madden/Wells Darrow Redevelopment (Area 12)  
NFR Letter: 2005-06-24  
NFR Letter Date Recorded: 2005-07-19  
Comprehensive/Focused: Comprehensive  
Worker Caution: Yes  
Acres: 0.7  
Land Use: Residential or Industrial/Commercial  
Ground Water Use Restriction: No  
Highway Authority Agreement: No  
Ordinance: Yes  
Industrial - Commercial: No  
Slab on Grade: No  
BCT: No  
Building Slab: Yes  
Asphalt Used: Yes  
Concrete Used: Yes  
Clean Soil 3ft: Yes  
Clean Soil 10ft: No  
Alternate Barrier: No

Remediation Applicant Name: Carl Byrd  
Remediation Applicant Company: Chicago Housing Authority  
Remediation Applicant Address: 626 West Jackson Boulevard  
Remediation Applicant City,St,Zip: Chicago, IL  
Illinois EPA: 0316355065  
Site Name: Madden/Wells/Darrow Redevelopment (Phase 1-Area 33)  
NFR Letter: 2005-11-01  
NFR Letter Date Recorded: 2006-01-30  
Comprehensive/Focused: Comprehensive  
Worker Caution: No  
Acres: 0.34  
Land Use: Residential or Industrial/Commercial  
Ground Water Use Restriction: No  
Highway Authority Agreement: No  
Ordinance: Yes  
Industrial - Commercial: No  
Slab on Grade: No  
BCT: No  
Building Slab: No  
Asphalt Used: No  
Concrete Used: No  
Clean Soil 3ft: No  
Clean Soil 10ft: No  
Alternate Barrier: No



MAP FINDINGS  
FOCUS MAP 4

Map ID      Site      Database(s)      EPA ID Number

**MADDEN/WELLS DARROW REDEVELOPMENT (AREA 11) (Continued)**

**S105521108**

Remediation Applicant Name: Carl Byrd  
 Remediation Applicant Company: Chicago Housing Authority  
 Remediation Applicant Address: 626 West Jackson Boulevard  
 Remediation Applicant City,St,Zip: Chicago, IL  
 Illinois EPA: 0316355065  
 Site Name: Madden/Wells Darrow Redevelopment (Phase 1-Area 1 & 2)  
 NFR Letter: 2006-04-19  
 NFR Letter Date Recorded: 2006-06-27  
 Comprehensive/Focused: Comprehensive  
 Worker Caution: No  
 Acres: 0.64  
 Land Use: Residential or Industrial/Commercial  
 Ground Water Use Restriction: No  
 Highway Authority Agreement: No  
 Ordinance: Yes  
 Industrial - Commercial: No  
 Slab on Grade: No  
 BCT: No  
 Building Slab: Yes  
 Asphalt Used: Yes  
 Concrete Used: Yes  
 Clean Soil 3ft: Yes  
 Clean Soil 10ft: No  
 Alternate Barrier: No

Remediation Applicant Name: Carl Byrd  
 Remediation Applicant Company: Chicago Housing Authority  
 Remediation Applicant Address: 626 West Jackson Boulevard  
 Remediation Applicant City,St,Zip: Chicago, IL  
 Illinois EPA: 0316355065  
 Site Name: Madden/Wells Darrow Redevelopment (Phase 1-Area 3)  
 NFR Letter: 2006-04-20  
 NFR Letter Date Recorded: 2006-06-27  
 Comprehensive/Focused: Comprehensive  
 Worker Caution: No  
 Acres: 0.31  
 Land Use: Residential or Industrial/Commercial  
 Ground Water Use Restriction: No  
 Highway Authority Agreement: No  
 Ordinance: Yes  
 Industrial - Commercial: No  
 Slab on Grade: No  
 BCT: No  
 Building Slab: Yes  
 Asphalt Used: Yes  
 Concrete Used: Yes  
 Clean Soil 3ft: Yes  
 Clean Soil 10ft: No  
 Alternate Barrier: No

Remediation Applicant Name: Carl Byrd  
 Remediation Applicant Company: Chicago Housing Authority  
 Remediation Applicant Address: 626 west Jackson Boulevard  
 Remediation Applicant City,St,Zip: Chicago, IL  
 Illinois EPA: 0316355065  
 Site Name: Madden/Wells/Darrow Redevelopment (Phase 1-Area 14)  
 NFR Letter: 2006-05-25

MAP FINDINGS  
FOCUS MAP 4

Map ID      Site      Database(s)      EPA ID Number

---

**MADDEN/WELLS DARROW REDEVELOPMENT (AREA 11) (Continued)**

**S105521108**

NFR Letter Date Recorded: 2006-06-27  
 Comprehensive/Focused: Comprehensive  
 Worker Caution: No  
 Acres: 0.23  
 Land Use: Residential or Industrial/Commercial  
 Ground Water Use Restriction: No  
 Highway Authority Agreement: No  
 Ordinance: Yes  
 Industrial - Commercial: No  
 Slab on Grade: No  
 BCT: No  
 Building Slab: Yes  
 Asphalt Used: Yes  
 Concrete Used: Yes  
 Clean Soil 3ft: Yes  
 Clean Soil 10ft: No  
 Alternate Barrier: No

Remediation Applicant Name: Carl Byrd  
 Remediation Applicant Company: Chicago Housing Authority  
 Remediation Applicant Address: 626 west Jackson Boulevard  
 Remediation Applicant City,St,Zip: Chicago, IL  
 Illinois EPA: 0316355065  
 Site Name: Madden/Wells/Darrow Redevelopment (Phase 1-Area 30a)  
 NFR Letter: 2006-07-06  
 NFR Letter Date Recorded: 2006-08-11  
 Comprehensive/Focused: Comprehensive  
 Worker Caution: No  
 Acres: 0.22  
 Land Use: Residential or Industrial/Commercial  
 Ground Water Use Restriction: No  
 Highway Authority Agreement: No  
 Ordinance: Yes  
 Industrial - Commercial: No  
 Slab on Grade: No  
 BCT: No  
 Building Slab: Yes  
 Asphalt Used: No  
 Concrete Used: No  
 Clean Soil 3ft: Yes  
 Clean Soil 10ft: No  
 Alternate Barrier: No

Remediation Applicant Name: Carl Byrd  
 Remediation Applicant Company: The Chicago Housing Authority  
 Remediation Applicant Address: 60 East Van Buren Street  
 Remediation Applicant City,St,Zip: Chicago, IL  
 Illinois EPA: 0316355065  
 Site Name: Madden Wells Darrow Redevelopment (Phase 1-Area 18)  
 NFR Letter: 2007-09-13  
 NFR Letter Date Recorded: 2007-09-24  
 Comprehensive/Focused: Comprehensive  
 Worker Caution: No  
 Acres: 0.23  
 Land Use: Residential or Industrial/Commercial  
 Ground Water Use Restriction: No  
 Highway Authority Agreement: No

MAP FINDINGS  
FOCUS MAP 4

Map ID	Site	Database(s)	EPA ID Number
--------	------	-------------	---------------

**MADDEN/WELLS DARROW REDEVELOPMENT (AREA 11) (Continued)**

**S105521108**

Ordinance:	Yes
Industrial - Commercial:	No
Slab on Grade:	No
BCT:	No
Building Slab:	No
Asphalt Used:	No
Concrete Used:	No
Clean Soil 3ft:	No
Clean Soil 10ft:	No
Alternate Barrier:	No

Remediation Applicant Name:	Carl Byrd
Remediation Applicant Company:	The Chicago Housing Authority
Remediation Applicant Address:	60 East Van Buren Street
Remediation Applicant City,St,Zip:	Chicago, IL
Illinois EPA:	0316355065
Site Name:	Madden Wells Darrow Redevelopment (Phase I-Area 15)
NFR Letter:	2007-09-14
NFR Letter Date Recorded:	2007-09-24
Comprehensive/Focused:	Comprehensive
Worker Caution:	No
Acres:	0.26
Land Use:	Residential or Industrial/Commercial
Ground Water Use Restriction:	No
Highway Authority Agreement:	No
Ordinance:	Yes
Industrial - Commercial:	No
Slab on Grade:	No
BCT:	No
Building Slab:	No
Asphalt Used:	No
Concrete Used:	No
Clean Soil 3ft:	No
Clean Soil 10ft:	No
Alternate Barrier:	No

Remediation Applicant Name:	Carl Byrd
Remediation Applicant Company:	The Chicago Housing Authority
Remediation Applicant Address:	60 East Van Buren Street
Remediation Applicant City,St,Zip:	Chicago, IL
Illinois EPA:	0316355065
Site Name:	Madden/Wells Darrow Redevelopment (Phase I-Area 16)
NFR Letter:	2007-09-18
NFR Letter Date Recorded:	2007-09-24
Comprehensive/Focused:	Comprehensive
Worker Caution:	No
Acres:	0.22
Land Use:	Residential or Industrial/Commercial
Ground Water Use Restriction:	No
Highway Authority Agreement:	No
Ordinance:	Yes
Industrial - Commercial:	No
Slab on Grade:	No
BCT:	No
Building Slab:	Yes
Asphalt Used:	Yes
Concrete Used:	Yes

MAP FINDINGS  
FOCUS MAP 4

Map ID      Site      Database(s)      EPA ID Number

**MADDEN/WELLS DARROW REDEVELOPMENT (AREA 11) (Continued)**

**S105521108**

Clean Soil 3ft:                      Yes  
Clean Soil 10ft:                     No  
Alternate Barrier:                   No

Remediation Applicant Name:      Carl Byrd The Chicago Housing Authority  
Remediation Applicant Company:    60 East Van Buren Street  
Remediation Applicant Address:    Not reported  
Remediation Applicant City,St,Zip: 60605  
Illinois EPA:                        0316355065  
Site Name:                          Madden-Wells-Darrow Redevelopment (Phase I-Area 20)  
NFR Letter:                         2007-10-25  
NFR Letter Date Recorded:        2007-11-16  
Comprehensive/Focused:            Comprehensive  
Worker Caution:                    Yes  
Acres:                                0.61  
Land Use:                            Residential or Industrial/Commercial  
Ground Water Use Restriction:     No  
Highway Authority Agreement:     No  
Ordinance:                         Yes  
Industrial - Commercial:           No  
Slab on Grade:                     No  
BCT:                                 No  
Building Slab:                      Yes  
Asphalt Used:                      Yes  
Concrete Used:                     Yes  
Clean Soil 3ft:                      Yes  
Clean Soil 10ft:                    No  
Alternate Barrier:                   No

Remediation Applicant Name:      Carl Byrd The Chicago Housing Authority  
Remediation Applicant Company:    60 East Van Buren Street  
Remediation Applicant Address:    Not reported  
Remediation Applicant City,St,Zip: 60605  
Illinois EPA:                        0316355065  
Site Name:                          Madden-Wells-Darrow Redevelopment (Phase I-Area 22)  
NFR Letter:                         2007-10-23  
NFR Letter Date Recorded:        2007-11-16  
Comprehensive/Focused:            Comprehensive  
Worker Caution:                    No  
Acres:                                0.53  
Land Use:                            Residential or Industrial/Commercial  
Ground Water Use Restriction:     No  
Highway Authority Agreement:     No  
Ordinance:                         Yes  
Industrial - Commercial:           No  
Slab on Grade:                     No  
BCT:                                 No  
Building Slab:                      Yes  
Asphalt Used:                      Yes  
Concrete Used:                     Yes  
Clean Soil 3ft:                      Yes  
Clean Soil 10ft:                    No  
Alternate Barrier:                   No

Remediation Applicant Name:      Carl Byrd The Chicago Housing Authority  
Remediation Applicant Company:    60 East Van Buren Street  
Remediation Applicant Address:    Not reported

MAP FINDINGS  
FOCUS MAP 4

Map ID Site Database(s) EPA ID Number

**MADDEN/WELLS DARROW REDEVELOPMENT (AREA 11) (Continued)**

**S105521108**

Remediation Applicant City,St,Zip: 60605  
 Illinois EPA: 0316355065  
 Site Name: Madden-Wells-Darrow Redevelopment (Phase I-Area 21)  
 NFR Letter: 2007-10-22  
 NFR Letter Date Recorded: 2007-11-16  
 Comprehensive/Focused: Comprehensive  
 Worker Caution: Yes  
 Acres: 0.61  
 Land Use: Residential or Industrial/Commercial  
 Ground Water Use Restriction: No  
 Highway Authority Agreement: No  
 Ordinance: Yes  
 Industrial - Commercial: No  
 Slab on Grade: No  
 BCT: No  
 Building Slab: Yes  
 Asphalt Used: Yes  
 Concrete Used: Yes  
 Clean Soil 3ft: Yes  
 Clean Soil 10ft: No  
 Alternate Barrier: No

Remediation Applicant Name: Carl Byrd The Chicago Housing Authority  
 Remediation Applicant Company: 60 East Van Buren Street  
 Remediation Applicant Address: Not reported  
 Remediation Applicant City,St,Zip: 60605  
 Illinois EPA: 0316355065  
 Site Name: Madden-Wells-Darrow Redevelopment (Phase I-Area 19)  
 NFR Letter: 2007-09-25  
 NFR Letter Date Recorded: 2007-10-12  
 Comprehensive/Focused: Comprehensive  
 Worker Caution: Yes  
 Acres: 0.24  
 Land Use: Residential or Industrial/Commercial  
 Ground Water Use Restriction: No  
 Highway Authority Agreement: No  
 Ordinance: Yes  
 Industrial - Commercial: No  
 Slab on Grade: No  
 BCT: No  
 Building Slab: Yes  
 Asphalt Used: Yes  
 Concrete Used: Yes  
 Clean Soil 3ft: Yes  
 Clean Soil 10ft: No  
 Alternate Barrier: No

Remediation Applicant Name: Carl Byrd The Chicago Housing Authority  
 Remediation Applicant Company: 60 East Van Buren Street  
 Remediation Applicant Address: Not reported  
 Remediation Applicant City,St,Zip: 60605  
 Illinois EPA: 0316355065  
 Site Name: Madden-Wells-Darrow Redevelopment (Phase I-Area17)  
 NFR Letter: 2007-09-26  
 NFR Letter Date Recorded: 2007-10-12  
 Comprehensive/Focused: Comprehensive  
 Worker Caution: No

MAP FINDINGS  
FOCUS MAP 4

Map ID Site Database(s) EPA ID Number

**MADDEN/WELLS DARROW REDEVELOPMENT (AREA 11) (Continued)**

**S105521108**

Acres: 1.56  
 Land Use: Residential or Industrial/Commercial  
 Ground Water Use Restriction: No  
 Highway Authority Agreement: No  
 Ordinance: Yes  
 Industrial - Commercial: No  
 Slab on Grade: No  
 BCT: No  
 Building Slab: Yes  
 Asphalt Used: Yes  
 Concrete Used: Yes  
 Clean Soil 3ft: Yes  
 Clean Soil 10ft: No  
 Alternate Barrier: No

Remediation Applicant Name: Carl Byrd Chicago Housing Authority  
 Remediation Applicant Company: 626 West Jackson Boulevard  
 Remediation Applicant Address: Not reported  
 Remediation Applicant City,St,Zip: 60661  
 Illinois EPA: 0316355065  
 Site Name: Madden-Wells-Darrow Redevelopment (Phase I-Areas 4, 5, 6 & 7)  
 NFR Letter: 2006-09-20  
 NFR Letter Date Recorded: 2006-10-18  
 Comprehensive/Focused: Comprehensive  
 Worker Caution: Yes

Acres: 1.43  
 Land Use: Residential or Industrial/Commercial  
 Ground Water Use Restriction: No  
 Highway Authority Agreement: No  
 Ordinance: Yes  
 Industrial - Commercial: No  
 Slab on Grade: No  
 BCT: No  
 Building Slab: Yes  
 Asphalt Used: Yes  
 Concrete Used: Yes  
 Clean Soil 3ft: Yes  
 Clean Soil 10ft: No  
 Alternate Barrier: No

Remediation Applicant Name: Carl Byrd Chicago Housing Authority  
 Remediation Applicant Company: 626 West Jackson Boulevard  
 Remediation Applicant Address: Not reported  
 Remediation Applicant City,St,Zip: 60661  
 Illinois EPA: 0316355065  
 Site Name: Madden-Wells-Darrow Redevelopment (Phase I-Areas 8, 9, 10 & 13)  
 NFR Letter: 2006-09-21  
 NFR Letter Date Recorded: 2006-10-18  
 Comprehensive/Focused: Comprehensive  
 Worker Caution: Yes

Acres: 1.43  
 Land Use: Residential or Industrial/Commercial  
 Ground Water Use Restriction: No  
 Highway Authority Agreement: No  
 Ordinance: Yes  
 Industrial - Commercial: No  
 Slab on Grade: No

MAP FINDINGS  
FOCUS MAP 4

Map ID Site Database(s) EPA ID Number

**MADDEN/WELLS DARROW REDEVELOPMENT (AREA 11) (Continued)**

**S105521108**

BCT: No  
Building Slab: Yes  
Asphalt Used: Yes  
Concrete Used: Yes  
Clean Soil 3ft: Yes  
Clean Soil 10ft: No  
Alternate Barrier: No

IL EPA Id: 0316355065  
US EPA Id: Not reported  
Longitude: -87.605738  
Latitude: 41.825783  
Contact Name: John Gerut  
Contact Address: 60 East Van Buren Street  
Contact City,St,Zip: Chicago, IL 60605  
Contact Phone: (312) 913-7580  
Date Enrolled: 07/05/2002  
Point Of Contact: John Geiger  
Consultant Company: Environmental Design International Inc.  
Consultant Address: 33 West Monroe  
Consultant City,St,Zip: Chicago, IL 60603  
Consultant Phone: (312) 345-1400 Ext. 128  
Proj Mgr Assigned: Jeff Guy  
Sec. 4 Letter Date: Not reported  
Active: Yes  
No Further Remediation Letter Dt: 11/01/2005  
Remediation Applicant Co: Chicago Housing Authority  
Effective: True  
Remediation Applicant Name: Kimberly Worthington  
Remediation Applicant Company: City of Chicago  
Remediation Applicant Address: 30 North LaSalle Street  
Remediation Applicant City,St,Zip: Chicago, IL  
Illinois EPA: 0316355065  
Site Name: Madden/Wells Darrow Redevelopment (Area 11)  
NFR Letter: 2005-06-23  
NFR Letter Date Recorded: 2005-07-19  
Comprehensive/Focused: Comprehensive  
Worker Caution: No  
Acres: 0.43  
Land Use: Residential or Industrial/Commercial  
Ground Water Use Restriction: No  
Highway Authority Agreement: No  
Ordinance: Yes  
Industrial - Commercial: No  
Slab on Grade: No  
BCT: No  
Building Slab: Yes  
Asphalt Used: Yes  
Concrete Used: Yes  
Clean Soil 3ft: Yes  
Clean Soil 10ft: No  
Alternate Barrier: No

Remediation Applicant Name: Kimberly Worthington  
Remediation Applicant Company: City of Chicago  
Remediation Applicant Address: 30 North LaSalle Street

MAP FINDINGS  
FOCUS MAP 4

Map ID      Site      Database(s)      EPA ID Number

**MADDEN/WELLS DARROW REDEVELOPMENT (AREA 11) (Continued)**

**S105521108**

Remediation Applicant City,St,Zip: Chicago, IL  
 Illinois EPA: 0316355065  
 Site Name: Madden/Wells Darrow Redevelopment (Area 12)  
 NFR Letter: 2005-06-24  
 NFR Letter Date Recorded: 2005-07-19  
 Comprehensive/Focused: Comprehensive  
 Worker Caution: Yes  
 Acres: 0.7  
 Land Use: Residential or Industrial/Commercial  
 Ground Water Use Restriction: No  
 Highway Authority Agreement: No  
 Ordinance: Yes  
 Industrial - Commercial: No  
 Slab on Grade: No  
 BCT: No  
 Building Slab: Yes  
 Asphalt Used: Yes  
 Concrete Used: Yes  
 Clean Soil 3ft: Yes  
 Clean Soil 10ft: No  
 Alternate Barrier: No

Remediation Applicant Name: Carl Byrd  
 Remediation Applicant Company: Chicago Housing Authority  
 Remediation Applicant Address: 626 West Jackson Boulevard  
 Remediation Applicant City,St,Zip: Chicago, IL  
 Illinois EPA: 0316355065  
 Site Name: Madden/Wells/Darrow Redevelopment (Phase 1-Area 33)  
 NFR Letter: 2005-11-01  
 NFR Letter Date Recorded: 2006-01-30  
 Comprehensive/Focused: Comprehensive  
 Worker Caution: No  
 Acres: 0.34  
 Land Use: Residential or Industrial/Commercial  
 Ground Water Use Restriction: No  
 Highway Authority Agreement: No  
 Ordinance: Yes  
 Industrial - Commercial: No  
 Slab on Grade: No  
 BCT: No  
 Building Slab: No  
 Asphalt Used: No  
 Concrete Used: No  
 Clean Soil 3ft: No  
 Clean Soil 10ft: No  
 Alternate Barrier: No

Remediation Applicant Name: Carl Byrd  
 Remediation Applicant Company: Chicago Housing Authority  
 Remediation Applicant Address: 626 West Jackson Boulevard  
 Remediation Applicant City,St,Zip: Chicago, IL  
 Illinois EPA: 0316355065  
 Site Name: Madden/Wells Darrow Redevelopment (Phase 1-Area 1 & 2)  
 NFR Letter: 2006-04-19  
 NFR Letter Date Recorded: 2006-06-27  
 Comprehensive/Focused: Comprehensive  
 Worker Caution: No



MAP FINDINGS  
FOCUS MAP 4

Map ID      Site      Database(s)      EPA ID Number

---

**MADDEN/WELLS DARROW REDEVELOPMENT (AREA 11) (Continued)**

**S105521108**

Acres: 0.64  
 Land Use: Residential or Industrial/Commercial  
 Ground Water Use Restriction: No  
 Highway Authority Agreement: No  
 Ordinance: Yes  
 Industrial - Commercial: No  
 Slab on Grade: No  
 BCT: No  
 Building Slab: Yes  
 Asphalt Used: Yes  
 Concrete Used: Yes  
 Clean Soil 3ft: Yes  
 Clean Soil 10ft: No  
 Alternate Barrier: No

Remediation Applicant Name: Carl Byrd  
 Remediation Applicant Company: Chicago Housing Authority  
 Remediation Applicant Address: 626 West Jackson Boulevard  
 Remediation Applicant City,St,Zip: Chicago, IL  
 Illinois EPA: 0316355065  
 Site Name: Madden/Wells Darrow Redevelopment (Phase 1-Area 3)  
 NFR Letter: 2006-04-20  
 NFR Letter Date Recorded: 2006-06-27  
 Comprehensive/Focused: Comprehensive  
 Worker Caution: No

Acres: 0.31  
 Land Use: Residential or Industrial/Commercial  
 Ground Water Use Restriction: No  
 Highway Authority Agreement: No  
 Ordinance: Yes  
 Industrial - Commercial: No  
 Slab on Grade: No  
 BCT: No  
 Building Slab: Yes  
 Asphalt Used: Yes  
 Concrete Used: Yes  
 Clean Soil 3ft: Yes  
 Clean Soil 10ft: No  
 Alternate Barrier: No

Remediation Applicant Name: Carl Byrd  
 Remediation Applicant Company: Chicago Housing Authority  
 Remediation Applicant Address: 626 west Jackson Boulevard  
 Remediation Applicant City,St,Zip: Chicago, IL  
 Illinois EPA: 0316355065  
 Site Name: Madden/Wells/Darrow Redevelopment (Phase 1-Area 14)  
 NFR Letter: 2006-05-25  
 NFR Letter Date Recorded: 2006-06-27  
 Comprehensive/Focused: Comprehensive  
 Worker Caution: No

Acres: 0.23  
 Land Use: Residential or Industrial/Commercial  
 Ground Water Use Restriction: No  
 Highway Authority Agreement: No  
 Ordinance: Yes  
 Industrial - Commercial: No  
 Slab on Grade: No

MAP FINDINGS  
FOCUS MAP 4

Map ID	Site	Database(s)	EPA ID Number
--------	------	-------------	---------------

**MADDEN/WELLS DARROW REDEVELOPMENT (AREA 11) (Continued)**

**S105521108**

BCT: No  
 Building Slab: Yes  
 Asphalt Used: Yes  
 Concrete Used: Yes  
 Clean Soil 3ft: Yes  
 Clean Soil 10ft: No  
 Alternate Barrier: No

Remediation Applicant Name: Carl Byrd  
 Remediation Applicant Company: Chicago Housing Authority  
 Remediation Applicant Address: 626 west Jackson Boulevard  
 Remediation Applicant City,St,Zip: Chicago, IL  
 Illinois EPA: 0316355065  
 Site Name: Madden/Wells/Darrow Redevelopment (Phase 1-Area 30a)  
 NFR Letter: 2006-07-06  
 NFR Letter Date Recorded: 2006-08-11  
 Comprehensive/Focused: Comprehensive  
 Worker Caution: No  
 Acres: 0.22  
 Land Use: Residential or Industrial/Commercial  
 Ground Water Use Restriction: No  
 Highway Authority Agreement: No  
 Ordinance: Yes  
 Industrial - Commercial: No  
 Slab on Grade: No  
 BCT: No  
 Building Slab: Yes  
 Asphalt Used: No  
 Concrete Used: No  
 Clean Soil 3ft: Yes  
 Clean Soil 10ft: No  
 Alternate Barrier: No

Remediation Applicant Name: Carl Byrd  
 Remediation Applicant Company: The Chicago Housing Authority  
 Remediation Applicant Address: 60 East Van Buren Street  
 Remediation Applicant City,St,Zip: Chicago, IL  
 Illinois EPA: 0316355065  
 Site Name: Madden Wells Darrow Redevelopment (Phase 1-Area 18)  
 NFR Letter: 2007-09-13  
 NFR Letter Date Recorded: 2007-09-24  
 Comprehensive/Focused: Comprehensive  
 Worker Caution: No  
 Acres: 0.23  
 Land Use: Residential or Industrial/Commercial  
 Ground Water Use Restriction: No  
 Highway Authority Agreement: No  
 Ordinance: Yes  
 Industrial - Commercial: No  
 Slab on Grade: No  
 BCT: No  
 Building Slab: No  
 Asphalt Used: No  
 Concrete Used: No  
 Clean Soil 3ft: No  
 Clean Soil 10ft: No  
 Alternate Barrier: No

MAP FINDINGS  
FOCUS MAP 4

Map ID      Site      Database(s)      EPA ID Number

---

**MADDEN/WELLS DARROW REDEVELOPMENT (AREA 11) (Continued)**

**S105521108**

Remediation Applicant Name: Carl Byrd  
 Remediation Applicant Company: The Chicago Housing Authority  
 Remediation Applicant Address: 60 East Van Buren Street  
 Remediation Applicant City,St,Zip: Chicago, IL  
 Illinois EPA: 0316355065  
 Site Name: Madden Wells Darrow Redevelopment (Phase I-Area 15)  
 NFR Letter: 2007-09-14  
 NFR Letter Date Recorded: 2007-09-24  
 Comprehensive/Focused: Comprehensive  
 Worker Caution: No  
 Acres: 0.26  
 Land Use: Residential or Industrial/Commercial  
 Ground Water Use Restriction: No  
 Highway Authority Agreement: No  
 Ordinance: Yes  
 Industrial - Commercial: No  
 Slab on Grade: No  
 BCT: No  
 Building Slab: No  
 Asphalt Used: No  
 Concrete Used: No  
 Clean Soil 3ft: No  
 Clean Soil 10ft: No  
 Alternate Barrier: No

Remediation Applicant Name: Carl Byrd  
 Remediation Applicant Company: The Chicago Housing Authority  
 Remediation Applicant Address: 60 East Van Buren Street  
 Remediation Applicant City,St,Zip: Chicago, IL  
 Illinois EPA: 0316355065  
 Site Name: Madden/Wells Darrow Redevelopment (Phase I-Area 16)  
 NFR Letter: 2007-09-18  
 NFR Letter Date Recorded: 2007-09-24  
 Comprehensive/Focused: Comprehensive  
 Worker Caution: No  
 Acres: 0.22  
 Land Use: Residential or Industrial/Commercial  
 Ground Water Use Restriction: No  
 Highway Authority Agreement: No  
 Ordinance: Yes  
 Industrial - Commercial: No  
 Slab on Grade: No  
 BCT: No  
 Building Slab: Yes  
 Asphalt Used: Yes  
 Concrete Used: Yes  
 Clean Soil 3ft: Yes  
 Clean Soil 10ft: No  
 Alternate Barrier: No

Remediation Applicant Name: Carl Byrd The Chicago Housing Authority  
 Remediation Applicant Company: 60 East Van Buren Street  
 Remediation Applicant Address: Not reported  
 Remediation Applicant City,St,Zip: 60605  
 Illinois EPA: 0316355065  
 Site Name: Madden-Wells-Darrow Redevelopment (Phase I-Area 20)  
 NFR Letter: 2007-10-25

MAP FINDINGS  
FOCUS MAP 4

Map ID      Site      Database(s)      EPA ID Number

---

**MADDEN/WELLS DARROW REDEVELOPMENT (AREA 11) (Continued)**

**S105521108**

NFR Letter Date Recorded: 2007-11-16  
 Comprehensive/Focused: Comprehensive  
 Worker Caution: Yes  
 Acres: 0.61  
 Land Use: Residential or Industrial/Commercial  
 Ground Water Use Restriction: No  
 Highway Authority Agreement: No  
 Ordinance: Yes  
 Industrial - Commercial: No  
 Slab on Grade: No  
 BCT: No  
 Building Slab: Yes  
 Asphalt Used: Yes  
 Concrete Used: Yes  
 Clean Soil 3ft: Yes  
 Clean Soil 10ft: No  
 Alternate Barrier: No

Remediation Applicant Name: Carl Byrd The Chicago Housing Authority  
 Remediation Applicant Company: 60 East Van Buren Street  
 Remediation Applicant Address: Not reported  
 Remediation Applicant City,St,Zip: 60605  
 Illinois EPA: 0316355065  
 Site Name: Madden-Wells-Darrow Redevelopment (Phase I-Area 22)  
 NFR Letter: 2007-10-23  
 NFR Letter Date Recorded: 2007-11-16  
 Comprehensive/Focused: Comprehensive  
 Worker Caution: No  
 Acres: 0.53  
 Land Use: Residential or Industrial/Commercial  
 Ground Water Use Restriction: No  
 Highway Authority Agreement: No  
 Ordinance: Yes  
 Industrial - Commercial: No  
 Slab on Grade: No  
 BCT: No  
 Building Slab: Yes  
 Asphalt Used: Yes  
 Concrete Used: Yes  
 Clean Soil 3ft: Yes  
 Clean Soil 10ft: No  
 Alternate Barrier: No

Remediation Applicant Name: Carl Byrd The Chicago Housing Authority  
 Remediation Applicant Company: 60 East Van Buren Street  
 Remediation Applicant Address: Not reported  
 Remediation Applicant City,St,Zip: 60605  
 Illinois EPA: 0316355065  
 Site Name: Madden-Wells-Darrow Redevelopment (Phase I-Area 21)  
 NFR Letter: 2007-10-22  
 NFR Letter Date Recorded: 2007-11-16  
 Comprehensive/Focused: Comprehensive  
 Worker Caution: Yes  
 Acres: 0.61  
 Land Use: Residential or Industrial/Commercial  
 Ground Water Use Restriction: No  
 Highway Authority Agreement: No

MAP FINDINGS  
FOCUS MAP 4

Map ID Site Database(s) EPA ID Number

**MADDEN/WELLS DARROW REDEVELOPMENT (AREA 11) (Continued)**

**S105521108**

Ordinance: Yes  
Industrial - Commercial: No  
Slab on Grade: No  
BCT: No  
Building Slab: Yes  
Asphalt Used: Yes  
Concrete Used: Yes  
Clean Soil 3ft: Yes  
Clean Soil 10ft: No  
Alternate Barrier: No

Remediation Applicant Name: Carl Byrd The Chicago Housing Authority  
Remediation Applicant Company: 60 East Van Buren Street  
Remediation Applicant Address: Not reported  
Remediation Applicant City,St,Zip: 60605  
Illinois EPA: 0316355065  
Site Name: Madden-Wells-Darrow Redevelopment (Phase I-Area 19)  
NFR Letter: 2007-09-25  
NFR Letter Date Recorded: 2007-10-12  
Comprehensive/Focused: Comprehensive  
Worker Caution: Yes  
Acres: 0.24  
Land Use: Residential or Industrial/Commercial  
Ground Water Use Restriction: No  
Highway Authority Agreement: No  
Ordinance: Yes  
Industrial - Commercial: No  
Slab on Grade: No  
BCT: No  
Building Slab: Yes  
Asphalt Used: Yes  
Concrete Used: Yes  
Clean Soil 3ft: Yes  
Clean Soil 10ft: No  
Alternate Barrier: No

Remediation Applicant Name: Carl Byrd The Chicago Housing Authority  
Remediation Applicant Company: 60 East Van Buren Street  
Remediation Applicant Address: Not reported  
Remediation Applicant City,St,Zip: 60605  
Illinois EPA: 0316355065  
Site Name: Madden-Wells-Darrow Redevelopment (Phase I-Area17)  
NFR Letter: 2007-09-26  
NFR Letter Date Recorded: 2007-10-12  
Comprehensive/Focused: Comprehensive  
Worker Caution: No  
Acres: 1.56  
Land Use: Residential or Industrial/Commercial  
Ground Water Use Restriction: No  
Highway Authority Agreement: No  
Ordinance: Yes  
Industrial - Commercial: No  
Slab on Grade: No  
BCT: No  
Building Slab: Yes  
Asphalt Used: Yes  
Concrete Used: Yes

MAP FINDINGS  
FOCUS MAP 4

Map ID Site Database(s) EPA ID Number

**MADDEN/WELLS DARROW REDEVELOPMENT (AREA 11) (Continued)**

**S105521108**

Clean Soil 3ft: Yes  
Clean Soil 10ft: No  
Alternate Barrier: No

Remediation Applicant Name: Carl Byrd Chicago Housing Authority  
Remediation Applicant Company: 626 West Jackson Boulevard  
Remediation Applicant Address: Not reported  
Remediation Applicant City,St,Zip: 60661  
Illinois EPA: 0316355065  
Site Name: Madden-Wells-Darrow Redevelopment (Phase I-Areas 4, 5, 6 & 7)  
NFR Letter: 2006-09-20  
NFR Letter Date Recorded: 2006-10-18  
Comprehensive/Focused: Comprehensive  
Worker Caution: Yes  
Acres: 1.43  
Land Use: Residential or Industrial/Commercial  
Ground Water Use Restriction: No  
Highway Authority Agreement: No  
Ordinance: Yes  
Industrial - Commercial: No  
Slab on Grade: No  
BCT: No  
Building Slab: Yes  
Asphalt Used: Yes  
Concrete Used: Yes  
Clean Soil 3ft: Yes  
Clean Soil 10ft: No  
Alternate Barrier: No

Remediation Applicant Name: Carl Byrd Chicago Housing Authority  
Remediation Applicant Company: 626 West Jackson Boulevard  
Remediation Applicant Address: Not reported  
Remediation Applicant City,St,Zip: 60661  
Illinois EPA: 0316355065  
Site Name: Madden-Wells-Darrow Redevelopment (Phase I-Areas 8, 9, 10 & 13)  
NFR Letter: 2006-09-21  
NFR Letter Date Recorded: 2006-10-18  
Comprehensive/Focused: Comprehensive  
Worker Caution: Yes  
Acres: 1.43  
Land Use: Residential or Industrial/Commercial  
Ground Water Use Restriction: No  
Highway Authority Agreement: No  
Ordinance: Yes  
Industrial - Commercial: No  
Slab on Grade: No  
BCT: No  
Building Slab: Yes  
Asphalt Used: Yes  
Concrete Used: Yes  
Clean Soil 3ft: Yes  
Clean Soil 10ft: No  
Alternate Barrier: No

IL EPA Id: 0316355065  
US EPA Id: Not reported

MAP FINDINGS  
FOCUS MAP 4

Map ID Site Database(s) EPA ID Number

**MADDEN/WELLS DARROW REDEVELOPMENT (AREA 11) (Continued)**

**S105521108**

Longitude: -87.605738  
 Latitude: 41.825783  
 Contact Name: John Gerut  
 Contact Address: 60 East Van Buren Street  
 Contact City,St,Zip: Chicago, IL 60605  
 Contact Phone: (312) 913-7580  
 Date Enrolled: 07/05/2002  
 Point Of Contact: Kristy Carlstrom  
 Consultant Company: Carnow, Conibear & Associates, Ltd.  
 Consultant Address: 600 West Van Buren Street  
 Consultant City,St,Zip: Chicago, IL 60607  
 Consultant Phone: (312) 762-2908  
 Proj Mgr Assigned: Jeff Guy  
 Sec. 4 Letter Date: Not reported  
 Active: Yes  
 No Further Remediation Letter Dt: 11/01/2005  
 Remediation Applicant Co: Chicago Housing Authority  
 Effective: True  
 Remediation Applicant Name: Kimberly Worthington  
 Remediation Applicant Company: City of Chicago  
 Remediation Applicant Address: 30 North LaSalle Street  
 Remediation Applicant City,St,Zip: Chicago, IL  
 Illinois EPA: 0316355065  
 Site Name: Madden/Wells Darrow Redevelopment (Area 11)  
 NFR Letter: 2005-06-23  
 NFR Letter Date Recorded: 2005-07-19  
 Comprehensive/Focused: Comprehensive  
 Worker Caution: No  
 Acres: 0.43  
 Land Use: Residential or Industrial/Commercial  
 Ground Water Use Restriction: No  
 Highway Authority Agreement: No  
 Ordinance: Yes  
 Industrial - Commercial: No  
 Slab on Grade: No  
 BCT: No  
 Building Slab: Yes  
 Asphalt Used: Yes  
 Concrete Used: Yes  
 Clean Soil 3ft: Yes  
 Clean Soil 10ft: No  
 Alternate Barrier: No  
  
 Remediation Applicant Name: Kimberly Worthington  
 Remediation Applicant Company: City of Chicago  
 Remediation Applicant Address: 30 North LaSalle Street  
 Remediation Applicant City,St,Zip: Chicago, IL  
 Illinois EPA: 0316355065  
 Site Name: Madden/Wells Darrow Redevelopment (Area 12)  
 NFR Letter: 2005-06-24  
 NFR Letter Date Recorded: 2005-07-19  
 Comprehensive/Focused: Comprehensive  
 Worker Caution: Yes  
 Acres: 0.7  
 Land Use: Residential or Industrial/Commercial  
 Ground Water Use Restriction: No  
 Highway Authority Agreement: No

MAP FINDINGS  
FOCUS MAP 4

Map ID	Site	Database(s)	EPA ID Number
--------	------	-------------	---------------

**MADDEN/WELLS DARROW REDEVELOPMENT (AREA 11) (Continued)**

**S105521108**

Ordinance:	Yes
Industrial - Commercial:	No
Slab on Grade:	No
BCT:	No
Building Slab:	Yes
Asphalt Used:	Yes
Concrete Used:	Yes
Clean Soil 3ft:	Yes
Clean Soil 10ft:	No
Alternate Barrier:	No

Remediation Applicant Name:	Carl Byrd
Remediation Applicant Company:	Chicago Housing Authority
Remediation Applicant Address:	626 West Jackson Boulevard
Remediation Applicant City,St,Zip:	Chicago, IL
Illinois EPA:	0316355065
Site Name:	Madden/Wells/Darrow Redevelopment (Phase 1-Area 33)
NFR Letter:	2005-11-01
NFR Letter Date Recorded:	2006-01-30
Comprehensive/Focused:	Comprehensive
Worker Caution:	No
Acres:	0.34
Land Use:	Residential or Industrial/Commercial
Ground Water Use Restriction:	No
Highway Authority Agreement:	No
Ordinance:	Yes
Industrial - Commercial:	No
Slab on Grade:	No
BCT:	No
Building Slab:	No
Asphalt Used:	No
Concrete Used:	No
Clean Soil 3ft:	No
Clean Soil 10ft:	No
Alternate Barrier:	No

Remediation Applicant Name:	Carl Byrd
Remediation Applicant Company:	Chicago Housing Authority
Remediation Applicant Address:	626 West Jackson Boulevard
Remediation Applicant City,St,Zip:	Chicago, IL
Illinois EPA:	0316355065
Site Name:	Madden/Wells Darrow Redevelopment (Phase 1-Area 1 & 2)
NFR Letter:	2006-04-19
NFR Letter Date Recorded:	2006-06-27
Comprehensive/Focused:	Comprehensive
Worker Caution:	No
Acres:	0.64
Land Use:	Residential or Industrial/Commercial
Ground Water Use Restriction:	No
Highway Authority Agreement:	No
Ordinance:	Yes
Industrial - Commercial:	No
Slab on Grade:	No
BCT:	No
Building Slab:	Yes
Asphalt Used:	Yes
Concrete Used:	Yes



MAP FINDINGS  
FOCUS MAP 4

Map ID Site Database(s) EPA ID Number

**MADDEN/WELLS DARROW REDEVELOPMENT (AREA 11) (Continued)**

**S105521108**

Clean Soil 3ft: Yes  
Clean Soil 10ft: No  
Alternate Barrier: No

Remediation Applicant Name: Carl Byrd  
Remediation Applicant Company: Chicago Housing Authority  
Remediation Applicant Address: 626 West Jackson Boulevard  
Remediation Applicant City,St,Zip: Chicago, IL  
Illinois EPA: 0316355065  
Site Name: Madden/Wells Darrow Redevelopment (Phase 1-Area 3)  
NFR Letter: 2006-04-20  
NFR Letter Date Recorded: 2006-06-27  
Comprehensive/Focused: Comprehensive  
Worker Caution: No  
Acres: 0.31  
Land Use: Residential or Industrial/Commercial  
Ground Water Use Restriction: No  
Highway Authority Agreement: No  
Ordinance: Yes  
Industrial - Commercial: No  
Slab on Grade: No  
BCT: No  
Building Slab: Yes  
Asphalt Used: Yes  
Concrete Used: Yes  
Clean Soil 3ft: Yes  
Clean Soil 10ft: No  
Alternate Barrier: No

Remediation Applicant Name: Carl Byrd  
Remediation Applicant Company: Chicago Housing Authority  
Remediation Applicant Address: 626 west Jackson Boulevard  
Remediation Applicant City,St,Zip: Chicago, IL  
Illinois EPA: 0316355065  
Site Name: Madden/Wells/Darrow Redevelopment (Phase 1-Area 14)  
NFR Letter: 2006-05-25  
NFR Letter Date Recorded: 2006-06-27  
Comprehensive/Focused: Comprehensive  
Worker Caution: No  
Acres: 0.23  
Land Use: Residential or Industrial/Commercial  
Ground Water Use Restriction: No  
Highway Authority Agreement: No  
Ordinance: Yes  
Industrial - Commercial: No  
Slab on Grade: No  
BCT: No  
Building Slab: Yes  
Asphalt Used: Yes  
Concrete Used: Yes  
Clean Soil 3ft: Yes  
Clean Soil 10ft: No  
Alternate Barrier: No

Remediation Applicant Name: Carl Byrd  
Remediation Applicant Company: Chicago Housing Authority  
Remediation Applicant Address: 626 west Jackson Boulevard

MAP FINDINGS  
FOCUS MAP 4

Map ID	Site	Database(s)	EPA ID Number
--------	------	-------------	---------------

**MADDEN/WELLS DARROW REDEVELOPMENT (AREA 11) (Continued)**

**S105521108**

Remediation Applicant City,St,Zip: Chicago, IL  
 Illinois EPA: 0316355065  
 Site Name: Madden/Wells/Darrow Redevelopment (Phase 1-Area 30a)  
 NFR Letter: 2006-07-06  
 NFR Letter Date Recorded: 2006-08-11  
 Comprehensive/Focused: Comprehensive  
 Worker Caution: No  
 Acres: 0.22  
 Land Use: Residential or Industrial/Commercial  
 Ground Water Use Restriction: No  
 Highway Authority Agreement: No  
 Ordinance: Yes  
 Industrial - Commercial: No  
 Slab on Grade: No  
 BCT: No  
 Building Slab: Yes  
 Asphalt Used: No  
 Concrete Used: No  
 Clean Soil 3ft: Yes  
 Clean Soil 10ft: No  
 Alternate Barrier: No

Remediation Applicant Name: Carl Byrd  
 Remediation Applicant Company: The Chicago Housing Authority  
 Remediation Applicant Address: 60 East Van Buren Street  
 Remediation Applicant City,St,Zip: Chicago, IL  
 Illinois EPA: 0316355065  
 Site Name: Madden Wells Darrow Redevelopment (Phase 1-Area 18)  
 NFR Letter: 2007-09-13  
 NFR Letter Date Recorded: 2007-09-24  
 Comprehensive/Focused: Comprehensive  
 Worker Caution: No  
 Acres: 0.23  
 Land Use: Residential or Industrial/Commercial  
 Ground Water Use Restriction: No  
 Highway Authority Agreement: No  
 Ordinance: Yes  
 Industrial - Commercial: No  
 Slab on Grade: No  
 BCT: No  
 Building Slab: No  
 Asphalt Used: No  
 Concrete Used: No  
 Clean Soil 3ft: No  
 Clean Soil 10ft: No  
 Alternate Barrier: No

Remediation Applicant Name: Carl Byrd  
 Remediation Applicant Company: The Chicago Housing Authority  
 Remediation Applicant Address: 60 East Van Buren Street  
 Remediation Applicant City,St,Zip: Chicago, IL  
 Illinois EPA: 0316355065  
 Site Name: Madden Wells Darrow Redevelopment (Phase I-Area 15)  
 NFR Letter: 2007-09-14  
 NFR Letter Date Recorded: 2007-09-24  
 Comprehensive/Focused: Comprehensive  
 Worker Caution: No

MAP FINDINGS  
FOCUS MAP 4

Map ID Site Database(s) EPA ID Number

**MADDEN/WELLS DARROW REDEVELOPMENT (AREA 11) (Continued)**

**S105521108**

Acres: 0.26  
 Land Use: Residential or Industrial/Commercial  
 Ground Water Use Restriction: No  
 Highway Authority Agreement: No  
 Ordinance: Yes  
 Industrial - Commercial: No  
 Slab on Grade: No  
 BCT: No  
 Building Slab: No  
 Asphalt Used: No  
 Concrete Used: No  
 Clean Soil 3ft: No  
 Clean Soil 10ft: No  
 Alternate Barrier: No

Remediation Applicant Name: Carl Byrd  
 Remediation Applicant Company: The Chicago Housing Authority  
 Remediation Applicant Address: 60 East Van Buren Street  
 Remediation Applicant City,St,Zip: Chicago, IL  
 Illinois EPA: 0316355065  
 Site Name: Madden/Wells Darrow Redevelopment (Phase I-Area 16)  
 NFR Letter: 2007-09-18  
 NFR Letter Date Recorded: 2007-09-24  
 Comprehensive/Focused: Comprehensive  
 Worker Caution: No

Acres: 0.22  
 Land Use: Residential or Industrial/Commercial  
 Ground Water Use Restriction: No  
 Highway Authority Agreement: No  
 Ordinance: Yes  
 Industrial - Commercial: No  
 Slab on Grade: No  
 BCT: No  
 Building Slab: Yes  
 Asphalt Used: Yes  
 Concrete Used: Yes  
 Clean Soil 3ft: Yes  
 Clean Soil 10ft: No  
 Alternate Barrier: No

Remediation Applicant Name: Carl Byrd The Chicago Housing Authority  
 Remediation Applicant Company: 60 East Van Buren Street  
 Remediation Applicant Address: Not reported  
 Remediation Applicant City,St,Zip: 60605  
 Illinois EPA: 0316355065  
 Site Name: Madden-Wells-Darrow Redevelopment (Phase I-Area 20)  
 NFR Letter: 2007-10-25  
 NFR Letter Date Recorded: 2007-11-16  
 Comprehensive/Focused: Comprehensive  
 Worker Caution: Yes

Acres: 0.61  
 Land Use: Residential or Industrial/Commercial  
 Ground Water Use Restriction: No  
 Highway Authority Agreement: No  
 Ordinance: Yes  
 Industrial - Commercial: No  
 Slab on Grade: No

MAP FINDINGS  
FOCUS MAP 4

Map ID	Site	Database(s)	EPA ID Number
--------	------	-------------	---------------

**MADDEN/WELLS DARROW REDEVELOPMENT (AREA 11) (Continued)**

**S105521108**

BCT:	No
Building Slab:	Yes
Asphalt Used:	Yes
Concrete Used:	Yes
Clean Soil 3ft:	Yes
Clean Soil 10ft:	No
Alternate Barrier:	No

Remediation Applicant Name:	Carl Byrd The Chicago Housing Authority
Remediation Applicant Company:	60 East Van Buren Street
Remediation Applicant Address:	Not reported
Remediation Applicant City,St,Zip:	60605
Illinois EPA:	0316355065
Site Name:	Madden-Wells-Darrow Redevelopment (Phase I-Area 22)
NFR Letter:	2007-10-23
NFR Letter Date Recorded:	2007-11-16
Comprehensive/Focused:	Comprehensive
Worker Caution:	No
Acres:	0.53
Land Use:	Residential or Industrial/Commercial
Ground Water Use Restriction:	No
Highway Authority Agreement:	No
Ordinance:	Yes
Industrial - Commercial:	No
Slab on Grade:	No
BCT:	No
Building Slab:	Yes
Asphalt Used:	Yes
Concrete Used:	Yes
Clean Soil 3ft:	Yes
Clean Soil 10ft:	No
Alternate Barrier:	No

Remediation Applicant Name:	Carl Byrd The Chicago Housing Authority
Remediation Applicant Company:	60 East Van Buren Street
Remediation Applicant Address:	Not reported
Remediation Applicant City,St,Zip:	60605
Illinois EPA:	0316355065
Site Name:	Madden-Wells-Darrow Redevelopment (Phase I-Area 21)
NFR Letter:	2007-10-22
NFR Letter Date Recorded:	2007-11-16
Comprehensive/Focused:	Comprehensive
Worker Caution:	Yes
Acres:	0.61
Land Use:	Residential or Industrial/Commercial
Ground Water Use Restriction:	No
Highway Authority Agreement:	No
Ordinance:	Yes
Industrial - Commercial:	No
Slab on Grade:	No
BCT:	No
Building Slab:	Yes
Asphalt Used:	Yes
Concrete Used:	Yes
Clean Soil 3ft:	Yes
Clean Soil 10ft:	No
Alternate Barrier:	No

MAP FINDINGS  
FOCUS MAP 4

Map ID      Site      Database(s)      EPA ID Number

**MADDEN/WELLS DARROW REDEVELOPMENT (AREA 11) (Continued)**

**S105521108**

Remediation Applicant Name: Carl Byrd The Chicago Housing Authority  
 Remediation Applicant Company: 60 East Van Buren Street  
 Remediation Applicant Address: Not reported  
 Remediation Applicant City,St,Zip: 60605  
 Illinois EPA: 0316355065  
 Site Name: Madden-Wells-Darrow Redevelopment (Phase I-Area 19)  
 NFR Letter: 2007-09-25  
 NFR Letter Date Recorded: 2007-10-12  
 Comprehensive/Focused: Comprehensive  
 Worker Caution: Yes  
 Acres: 0.24  
 Land Use: Residential or Industrial/Commercial  
 Ground Water Use Restriction: No  
 Highway Authority Agreement: No  
 Ordinance: Yes  
 Industrial - Commercial: No  
 Slab on Grade: No  
 BCT: No  
 Building Slab: Yes  
 Asphalt Used: Yes  
 Concrete Used: Yes  
 Clean Soil 3ft: Yes  
 Clean Soil 10ft: No  
 Alternate Barrier: No

Remediation Applicant Name: Carl Byrd The Chicago Housing Authority  
 Remediation Applicant Company: 60 East Van Buren Street  
 Remediation Applicant Address: Not reported  
 Remediation Applicant City,St,Zip: 60605  
 Illinois EPA: 0316355065  
 Site Name: Madden-Wells-Darrow Redevelopment (Phase I-Area17)  
 NFR Letter: 2007-09-26  
 NFR Letter Date Recorded: 2007-10-12  
 Comprehensive/Focused: Comprehensive  
 Worker Caution: No  
 Acres: 1.56  
 Land Use: Residential or Industrial/Commercial  
 Ground Water Use Restriction: No  
 Highway Authority Agreement: No  
 Ordinance: Yes  
 Industrial - Commercial: No  
 Slab on Grade: No  
 BCT: No  
 Building Slab: Yes  
 Asphalt Used: Yes  
 Concrete Used: Yes  
 Clean Soil 3ft: Yes  
 Clean Soil 10ft: No  
 Alternate Barrier: No

Remediation Applicant Name: Carl Byrd Chicago Housing Authority  
 Remediation Applicant Company: 626 West jackson Boulevard  
 Remediation Applicant Address: Not reported  
 Remediation Applicant City,St,Zip: 60661  
 Illinois EPA: 0316355065  
 Site Name: Madden-Wells-Darrow Redevelopment (Phase I-Areas 4, 5, 6 & 7)  
 NFR Letter: 2006-09-20

MAP FINDINGS  
FOCUS MAP 4

Map ID	Site	Database(s)	EPA ID Number
--------	------	-------------	---------------

**MADDEN/WELLS DARROW REDEVELOPMENT (AREA 11) (Continued)**

**S105521108**

NFR Letter Date Recorded: 2006-10-18  
 Comprehensive/Focused: Comprehensive  
 Worker Caution: Yes  
 Acres: 1.43  
 Land Use: Residential or Industrial/Commercial  
 Ground Water Use Restriction: No  
 Highway Authority Agreement: No  
 Ordinance: Yes  
 Industrial - Commercial: No  
 Slab on Grade: No  
 BCT: No  
 Building Slab: Yes  
 Asphalt Used: Yes  
 Concrete Used: Yes  
 Clean Soil 3ft: Yes  
 Clean Soil 10ft: No  
 Alternate Barrier: No

Remediation Applicant Name: Carl Byrd Chicago Housing Authority  
 Remediation Applicant Company: 626 West Jackson Boulevard  
 Remediation Applicant Address: Not reported  
 Remediation Applicant City,St,Zip: 60661  
 Illinois EPA: 0316355065  
 Site Name: Madden-Wells-Darrow Redevelopment (Phase I-Areas 8, 9, 10 & 13)  
 NFR Letter: 2006-09-21  
 NFR Letter Date Recorded: 2006-10-18  
 Comprehensive/Focused: Comprehensive  
 Worker Caution: Yes  
 Acres: 1.43  
 Land Use: Residential or Industrial/Commercial  
 Ground Water Use Restriction: No  
 Highway Authority Agreement: No  
 Ordinance: Yes  
 Industrial - Commercial: No  
 Slab on Grade: No  
 BCT: No  
 Building Slab: Yes  
 Asphalt Used: Yes  
 Concrete Used: Yes  
 Clean Soil 3ft: Yes  
 Clean Soil 10ft: No  
 Alternate Barrier: No

IL EPA Id: 0316355065  
 US EPA Id: Not reported  
 Longitude: -87.605738  
 Latitude: 41.825783  
 Contact Name: John Gerut  
 Contact Address: 60 East Van Buren Street  
 Contact City,St,Zip: Chicago, IL 60605  
 Contact Phone: (312) 913-7580  
 Date Enrolled: 07/05/2002  
 Point Of Contact: John Geiger  
 Consultant Company: Environmental Design International Inc.  
 Consultant Address: 33 West Monroe  
 Consultant City,St,Zip: Chicago, IL 60603

MAP FINDINGS  
FOCUS MAP 4

Map ID Site Database(s) EPA ID Number

**MADDEN/WELLS DARROW REDEVELOPMENT (AREA 11) (Continued)**

**S105521108**

Consultant Phone: (312) 345-1400 Ext. 128  
 Proj Mgr Assigned: Jeff Guy  
 Sec. 4 Letter Date: Not reported  
 Active: Yes  
 No Further Remediation Letter Dt: 06/24/2005  
 Remediation Applicant Co: Chicago Housing Authority  
 Effective: True  
 Remediation Applicant Name: Kimberly Worthington  
 Remediation Applicant Company: City of Chicago  
 Remediation Applicant Address: 30 North LaSalle Street  
 Remediation Applicant City,St,Zip: Chicago, IL  
 Illinois EPA: 0316355065  
 Site Name: Madden/Wells Darrow Redevelopment (Area 11)  
 NFR Letter: 2005-06-23  
 NFR Letter Date Recorded: 2005-07-19  
 Comprehensive/Focused: Comprehensive  
 Worker Caution: No  
 Acres: 0.43  
 Land Use: Residential or Industrial/Commercial  
 Ground Water Use Restriction: No  
 Highway Authority Agreement: No  
 Ordinance: Yes  
 Industrial - Commercial: No  
 Slab on Grade: No  
 BCT: No  
 Building Slab: Yes  
 Asphalt Used: Yes  
 Concrete Used: Yes  
 Clean Soil 3ft: Yes  
 Clean Soil 10ft: No  
 Alternate Barrier: No

Remediation Applicant Name: Kimberly Worthington  
 Remediation Applicant Company: City of Chicago  
 Remediation Applicant Address: 30 North LaSalle Street  
 Remediation Applicant City,St,Zip: Chicago, IL  
 Illinois EPA: 0316355065  
 Site Name: Madden/Wells Darrow Redevelopment (Area 12)  
 NFR Letter: 2005-06-24  
 NFR Letter Date Recorded: 2005-07-19  
 Comprehensive/Focused: Comprehensive  
 Worker Caution: Yes  
 Acres: 0.7  
 Land Use: Residential or Industrial/Commercial  
 Ground Water Use Restriction: No  
 Highway Authority Agreement: No  
 Ordinance: Yes  
 Industrial - Commercial: No  
 Slab on Grade: No  
 BCT: No  
 Building Slab: Yes  
 Asphalt Used: Yes  
 Concrete Used: Yes  
 Clean Soil 3ft: Yes  
 Clean Soil 10ft: No  
 Alternate Barrier: No

MAP FINDINGS  
FOCUS MAP 4

Map ID Site Database(s) EPA ID Number

**MADDEN/WELLS DARROW REDEVELOPMENT (AREA 11) (Continued)**

**S105521108**

Remediation Applicant Name: Carl Byrd  
 Remediation Applicant Company: Chicago Housing Authority  
 Remediation Applicant Address: 626 West Jackson Boulevard  
 Remediation Applicant City,St,Zip: Chicago, IL  
 Illinois EPA: 0316355065  
 Site Name: Madden/Wells/Darrow Redevelopment (Phase 1-Area 33)  
 NFR Letter: 2005-11-01  
 NFR Letter Date Recorded: 2006-01-30  
 Comprehensive/Focused: Comprehensive  
 Worker Caution: No  
 Acres: 0.34  
 Land Use: Residential or Industrial/Commercial  
 Ground Water Use Restriction: No  
 Highway Authority Agreement: No  
 Ordinance: Yes  
 Industrial - Commercial: No  
 Slab on Grade: No  
 BCT: No  
 Building Slab: No  
 Asphalt Used: No  
 Concrete Used: No  
 Clean Soil 3ft: No  
 Clean Soil 10ft: No  
 Alternate Barrier: No

Remediation Applicant Name: Carl Byrd  
 Remediation Applicant Company: Chicago Housing Authority  
 Remediation Applicant Address: 626 West Jackson Boulevard  
 Remediation Applicant City,St,Zip: Chicago, IL  
 Illinois EPA: 0316355065  
 Site Name: Madden/Wells Darrow Redevelopment (Phase 1-Area 1 & 2)  
 NFR Letter: 2006-04-19  
 NFR Letter Date Recorded: 2006-06-27  
 Comprehensive/Focused: Comprehensive  
 Worker Caution: No  
 Acres: 0.64  
 Land Use: Residential or Industrial/Commercial  
 Ground Water Use Restriction: No  
 Highway Authority Agreement: No  
 Ordinance: Yes  
 Industrial - Commercial: No  
 Slab on Grade: No  
 BCT: No  
 Building Slab: Yes  
 Asphalt Used: Yes  
 Concrete Used: Yes  
 Clean Soil 3ft: Yes  
 Clean Soil 10ft: No  
 Alternate Barrier: No

Remediation Applicant Name: Carl Byrd  
 Remediation Applicant Company: Chicago Housing Authority  
 Remediation Applicant Address: 626 West Jackson Boulevard  
 Remediation Applicant City,St,Zip: Chicago, IL  
 Illinois EPA: 0316355065  
 Site Name: Madden/Wells Darrow Redevelopment (Phase 1-Area 3)  
 NFR Letter: 2006-04-20



MAP FINDINGS  
FOCUS MAP 4

Map ID      Site      Database(s)      EPA ID Number

**MADDEN/WELLS DARROW REDEVELOPMENT (AREA 11) (Continued)**

**S105521108**

NFR Letter Date Recorded: 2006-06-27  
 Comprehensive/Focused: Comprehensive  
 Worker Caution: No  
 Acres: 0.31  
 Land Use: Residential or Industrial/Commercial  
 Ground Water Use Restriction: No  
 Highway Authority Agreement: No  
 Ordinance: Yes  
 Industrial - Commercial: No  
 Slab on Grade: No  
 BCT: No  
 Building Slab: Yes  
 Asphalt Used: Yes  
 Concrete Used: Yes  
 Clean Soil 3ft: Yes  
 Clean Soil 10ft: No  
 Alternate Barrier: No

Remediation Applicant Name: Carl Byrd  
 Remediation Applicant Company: Chicago Housing Authority  
 Remediation Applicant Address: 626 west Jackson Boulevard  
 Remediation Applicant City,St,Zip: Chicago, IL  
 Illinois EPA: 0316355065  
 Site Name: Madden/Wells/Darrow Redevelopment (Phase 1-Area 14)  
 NFR Letter: 2006-05-25  
 NFR Letter Date Recorded: 2006-06-27  
 Comprehensive/Focused: Comprehensive  
 Worker Caution: No  
 Acres: 0.23  
 Land Use: Residential or Industrial/Commercial  
 Ground Water Use Restriction: No  
 Highway Authority Agreement: No  
 Ordinance: Yes  
 Industrial - Commercial: No  
 Slab on Grade: No  
 BCT: No  
 Building Slab: Yes  
 Asphalt Used: Yes  
 Concrete Used: Yes  
 Clean Soil 3ft: Yes  
 Clean Soil 10ft: No  
 Alternate Barrier: No

Remediation Applicant Name: Carl Byrd  
 Remediation Applicant Company: Chicago Housing Authority  
 Remediation Applicant Address: 626 west Jackson Boulevard  
 Remediation Applicant City,St,Zip: Chicago, IL  
 Illinois EPA: 0316355065  
 Site Name: Madden/Wells/Darrow Redevelopment (Phase 1-Area 30a)  
 NFR Letter: 2006-07-06  
 NFR Letter Date Recorded: 2006-08-11  
 Comprehensive/Focused: Comprehensive  
 Worker Caution: No  
 Acres: 0.22  
 Land Use: Residential or Industrial/Commercial  
 Ground Water Use Restriction: No  
 Highway Authority Agreement: No

MAP FINDINGS  
FOCUS MAP 4

Map ID Site Database(s) EPA ID Number

**MADDEN/WELLS DARROW REDEVELOPMENT (AREA 11) (Continued)**

**S105521108**

Ordinance: Yes  
Industrial - Commercial: No  
Slab on Grade: No  
BCT: No  
Building Slab: Yes  
Asphalt Used: No  
Concrete Used: No  
Clean Soil 3ft: Yes  
Clean Soil 10ft: No  
Alternate Barrier: No

Remediation Applicant Name: Carl Byrd  
Remediation Applicant Company: The Chicago Housing Authority  
Remediation Applicant Address: 60 East Van Buren Street  
Remediation Applicant City,St,Zip: Chicago, IL  
Illinois EPA: 0316355065  
Site Name: Madden Wells Darrow Redevelopment (Phase 1-Area 18)  
NFR Letter: 2007-09-13  
NFR Letter Date Recorded: 2007-09-24  
Comprehensive/Focused: Comprehensive  
Worker Caution: No  
Acres: 0.23  
Land Use: Residential or Industrial/Commercial  
Ground Water Use Restriction: No  
Highway Authority Agreement: No  
Ordinance: Yes  
Industrial - Commercial: No  
Slab on Grade: No  
BCT: No  
Building Slab: No  
Asphalt Used: No  
Concrete Used: No  
Clean Soil 3ft: No  
Clean Soil 10ft: No  
Alternate Barrier: No

Remediation Applicant Name: Carl Byrd  
Remediation Applicant Company: The Chicago Housing Authority  
Remediation Applicant Address: 60 East Van Buren Street  
Remediation Applicant City,St,Zip: Chicago, IL  
Illinois EPA: 0316355065  
Site Name: Madden Wells Darrow Redevelopment (Phase I-Area 15)  
NFR Letter: 2007-09-14  
NFR Letter Date Recorded: 2007-09-24  
Comprehensive/Focused: Comprehensive  
Worker Caution: No  
Acres: 0.26  
Land Use: Residential or Industrial/Commercial  
Ground Water Use Restriction: No  
Highway Authority Agreement: No  
Ordinance: Yes  
Industrial - Commercial: No  
Slab on Grade: No  
BCT: No  
Building Slab: No  
Asphalt Used: No  
Concrete Used: No

MAP FINDINGS  
FOCUS MAP 4

Map ID      Site      Database(s)      EPA ID Number

**MADDEN/WELLS DARROW REDEVELOPMENT (AREA 11) (Continued)**

**S105521108**

Clean Soil 3ft:                      No  
Clean Soil 10ft:                    No  
Alternate Barrier:                  No

Remediation Applicant Name:      Carl Byrd  
Remediation Applicant Company:    The Chicago Housing Authority  
Remediation Applicant Address:    60 East Van Buren Street  
Remediation Applicant City,St,Zip: Chicago, IL  
Illinois EPA:                          0316355065  
Site Name:                              Madden/Wells Darrow Redevelopment (Phase I-Area 16)  
NFR Letter:                            2007-09-18  
NFR Letter Date Recorded:        2007-09-24  
Comprehensive/Focused:            Comprehensive  
Worker Caution:                    No  
Acres:                                    0.22  
Land Use:                                Residential or Industrial/Commercial  
Ground Water Use Restriction:      No  
Highway Authority Agreement:      No  
Ordinance:                            Yes  
Industrial - Commercial:            No  
Slab on Grade:                        No  
BCT:                                      No  
Building Slab:                        Yes  
Asphalt Used:                         Yes  
Concrete Used:                        Yes  
Clean Soil 3ft:                        Yes  
Clean Soil 10ft:                       No  
Alternate Barrier:                    No

Remediation Applicant Name:      Carl Byrd The Chicago Housing Authority  
Remediation Applicant Company:    60 East Van Buren Street  
Remediation Applicant Address:    Not reported  
Remediation Applicant City,St,Zip: 60605  
Illinois EPA:                          0316355065  
Site Name:                              Madden-Wells-Darrow Redevelopment (Phase I-Area 20)  
NFR Letter:                            2007-10-25  
NFR Letter Date Recorded:        2007-11-16  
Comprehensive/Focused:            Comprehensive  
Worker Caution:                    Yes  
Acres:                                    0.61  
Land Use:                                Residential or Industrial/Commercial  
Ground Water Use Restriction:      No  
Highway Authority Agreement:      No  
Ordinance:                            Yes  
Industrial - Commercial:            No  
Slab on Grade:                        No  
BCT:                                      No  
Building Slab:                        Yes  
Asphalt Used:                         Yes  
Concrete Used:                        Yes  
Clean Soil 3ft:                        Yes  
Clean Soil 10ft:                       No  
Alternate Barrier:                    No

Remediation Applicant Name:      Carl Byrd The Chicago Housing Authority  
Remediation Applicant Company:    60 East Van Buren Street  
Remediation Applicant Address:    Not reported

MAP FINDINGS  
FOCUS MAP 4

Map ID Site Database(s) EPA ID Number

**MADDEN/WELLS DARROW REDEVELOPMENT (AREA 11) (Continued)**

**S105521108**

Remediation Applicant City,St,Zip: 60605  
 Illinois EPA: 0316355065  
 Site Name: Madden-Wells-Darrow Redevelopment (Phase I-Area 22)  
 NFR Letter: 2007-10-23  
 NFR Letter Date Recorded: 2007-11-16  
 Comprehensive/Focused: Comprehensive  
 Worker Caution: No  
 Acres: 0.53  
 Land Use: Residential or Industrial/Commercial  
 Ground Water Use Restriction: No  
 Highway Authority Agreement: No  
 Ordinance: Yes  
 Industrial - Commercial: No  
 Slab on Grade: No  
 BCT: No  
 Building Slab: Yes  
 Asphalt Used: Yes  
 Concrete Used: Yes  
 Clean Soil 3ft: Yes  
 Clean Soil 10ft: No  
 Alternate Barrier: No

Remediation Applicant Name: Carl Byrd The Chicago Housing Authority  
 Remediation Applicant Company: 60 East Van Buren Street  
 Remediation Applicant Address: Not reported  
 Remediation Applicant City,St,Zip: 60605  
 Illinois EPA: 0316355065  
 Site Name: Madden-Wells-Darrow Redevelopment (Phase I-Area 21)  
 NFR Letter: 2007-10-22  
 NFR Letter Date Recorded: 2007-11-16  
 Comprehensive/Focused: Comprehensive  
 Worker Caution: Yes  
 Acres: 0.61  
 Land Use: Residential or Industrial/Commercial  
 Ground Water Use Restriction: No  
 Highway Authority Agreement: No  
 Ordinance: Yes  
 Industrial - Commercial: No  
 Slab on Grade: No  
 BCT: No  
 Building Slab: Yes  
 Asphalt Used: Yes  
 Concrete Used: Yes  
 Clean Soil 3ft: Yes  
 Clean Soil 10ft: No  
 Alternate Barrier: No

Remediation Applicant Name: Carl Byrd The Chicago Housing Authority  
 Remediation Applicant Company: 60 East Van Buren Street  
 Remediation Applicant Address: Not reported  
 Remediation Applicant City,St,Zip: 60605  
 Illinois EPA: 0316355065  
 Site Name: Madden-Wells-Darrow Redevelopment (Phase I-Area 19)  
 NFR Letter: 2007-09-25  
 NFR Letter Date Recorded: 2007-10-12  
 Comprehensive/Focused: Comprehensive  
 Worker Caution: Yes

MAP FINDINGS  
FOCUS MAP 4

Map ID	Site	Database(s)	EPA ID Number
--------	------	-------------	---------------

**MADDEN/WELLS DARROW REDEVELOPMENT (AREA 11) (Continued)**

**S105521108**

Acres: 0.24  
 Land Use: Residential or Industrial/Commercial  
 Ground Water Use Restriction: No  
 Highway Authority Agreement: No  
 Ordinance: Yes  
 Industrial - Commercial: No  
 Slab on Grade: No  
 BCT: No  
 Building Slab: Yes  
 Asphalt Used: Yes  
 Concrete Used: Yes  
 Clean Soil 3ft: Yes  
 Clean Soil 10ft: No  
 Alternate Barrier: No

Remediation Applicant Name: Carl Byrd The Chicago Housing Authority  
 Remediation Applicant Company: 60 East Van Buren Street  
 Remediation Applicant Address: Not reported  
 Remediation Applicant City,St,Zip: 60605  
 Illinois EPA: 0316355065  
 Site Name: Madden-Wells-Darrow Redevelopment (Phase I-Area17)  
 NFR Letter: 2007-09-26  
 NFR Letter Date Recorded: 2007-10-12  
 Comprehensive/Focused: Comprehensive  
 Worker Caution: No

Acres: 1.56  
 Land Use: Residential or Industrial/Commercial  
 Ground Water Use Restriction: No  
 Highway Authority Agreement: No  
 Ordinance: Yes  
 Industrial - Commercial: No  
 Slab on Grade: No  
 BCT: No  
 Building Slab: Yes  
 Asphalt Used: Yes  
 Concrete Used: Yes  
 Clean Soil 3ft: Yes  
 Clean Soil 10ft: No  
 Alternate Barrier: No

Remediation Applicant Name: Carl Byrd Chicago Housing Authority  
 Remediation Applicant Company: 626 West Jackson Boulevard  
 Remediation Applicant Address: Not reported  
 Remediation Applicant City,St,Zip: 60661  
 Illinois EPA: 0316355065  
 Site Name: Madden-Wells-Darrow Redevelopment (Phase I-Areas 4, 5, 6 & 7)  
 NFR Letter: 2006-09-20  
 NFR Letter Date Recorded: 2006-10-18  
 Comprehensive/Focused: Comprehensive  
 Worker Caution: Yes

Acres: 1.43  
 Land Use: Residential or Industrial/Commercial  
 Ground Water Use Restriction: No  
 Highway Authority Agreement: No  
 Ordinance: Yes  
 Industrial - Commercial: No  
 Slab on Grade: No

MAP FINDINGS  
FOCUS MAP 4

Map ID      Site      Database(s)      EPA ID Number

---

**MADDEN/WELLS DARROW REDEVELOPMENT (AREA 11) (Continued)**

**S105521108**

BCT:	No
Building Slab:	Yes
Asphalt Used:	Yes
Concrete Used:	Yes
Clean Soil 3ft:	Yes
Clean Soil 10ft:	No
Alternate Barrier:	No
Remediation Applicant Name:	Carl Byrd Chicago Housing Authority
Remediation Applicant Company:	626 West Jackson Boulevard
Remediation Applicant Address:	Not reported
Remediation Applicant City,St,Zip:	60661
Illinois EPA:	0316355065
Site Name:	Madden-Wells-Darrow Redevelopment (Phase I-Areas 8, 9, 10 & 13)
NFR Letter:	2006-09-21
NFR Letter Date Recorded:	2006-10-18
Comprehensive/Focused:	Comprehensive
Worker Caution:	Yes
Acres:	1.43
Land Use:	Residential or Industrial/Commercial
Ground Water Use Restriction:	No
Highway Authority Agreement:	No
Ordinance:	Yes
Industrial - Commercial:	No
Slab on Grade:	No
BCT:	No
Building Slab:	Yes
Asphalt Used:	Yes
Concrete Used:	Yes
Clean Soil 3ft:	Yes
Clean Soil 10ft:	No
Alternate Barrier:	No
IL EPA Id:	0316355065
US EPA Id:	Not reported
Longitude:	-87.605738
Latitude:	41.825783
Contact Name:	John Gerut
Contact Address:	60 East Van Buren Street
Contact City,St,Zip:	Chicago, IL 60605
Contact Phone:	(312) 913-7580
Date Enrolled:	07/05/2002
Point Of Contact:	Kristy Carlstrom
Consultant Company:	Carnow, Conibear & Associates, Ltd.
Consultant Address:	600 West Van Buren Street
Consultant City,St,Zip:	Chicago, IL 60607
Consultant Phone:	(312) 762-2908
Proj Mgr Assigned:	Jeff Guy
Sec. 4 Letter Date:	Not reported
Active:	Yes
No Further Remediation Letter Dt:	06/24/2005
Remediation Applicant Co:	Chicago Housing Authority
Effective:	True
Remediation Applicant Name:	Kimberly Worthington
Remediation Applicant Company:	City of Chicago
Remediation Applicant Address:	30 North LaSalle Street

MAP FINDINGS  
FOCUS MAP 4

Map ID	Site	Database(s)	EPA ID Number
--------	------	-------------	---------------

**MADDEN/WELLS DARROW REDEVELOPMENT (AREA 11) (Continued)**

**S105521108**

Remediation Applicant City,St,Zip: Chicago, IL  
 Illinois EPA: 0316355065  
 Site Name: Madden/Wells Darrow Redevelopment (Area 11)  
 NFR Letter: 2005-06-23  
 NFR Letter Date Recorded: 2005-07-19  
 Comprehensive/Focused: Comprehensive  
 Worker Caution: No  
 Acres: 0.43  
 Land Use: Residential or Industrial/Commercial  
 Ground Water Use Restriction: No  
 Highway Authority Agreement: No  
 Ordinance: Yes  
 Industrial - Commercial: No  
 Slab on Grade: No  
 BCT: No  
 Building Slab: Yes  
 Asphalt Used: Yes  
 Concrete Used: Yes  
 Clean Soil 3ft: Yes  
 Clean Soil 10ft: No  
 Alternate Barrier: No

Remediation Applicant Name: Kimberly Worthington  
 Remediation Applicant Company: City of Chicago  
 Remediation Applicant Address: 30 North LaSalle Street  
 Remediation Applicant City,St,Zip: Chicago, IL  
 Illinois EPA: 0316355065  
 Site Name: Madden/Wells Darrow Redevelopment (Area 12)  
 NFR Letter: 2005-06-24  
 NFR Letter Date Recorded: 2005-07-19  
 Comprehensive/Focused: Comprehensive  
 Worker Caution: Yes  
 Acres: 0.7  
 Land Use: Residential or Industrial/Commercial  
 Ground Water Use Restriction: No  
 Highway Authority Agreement: No  
 Ordinance: Yes  
 Industrial - Commercial: No  
 Slab on Grade: No  
 BCT: No  
 Building Slab: Yes  
 Asphalt Used: Yes  
 Concrete Used: Yes  
 Clean Soil 3ft: Yes  
 Clean Soil 10ft: No  
 Alternate Barrier: No

Remediation Applicant Name: Carl Byrd  
 Remediation Applicant Company: Chicago Housing Authority  
 Remediation Applicant Address: 626 West Jackson Boulevard  
 Remediation Applicant City,St,Zip: Chicago, IL  
 Illinois EPA: 0316355065  
 Site Name: Madden/Wells/Darrow Redevelopment (Phase 1-Area 33)  
 NFR Letter: 2005-11-01  
 NFR Letter Date Recorded: 2006-01-30  
 Comprehensive/Focused: Comprehensive  
 Worker Caution: No

MAP FINDINGS  
FOCUS MAP 4

Map ID	Site	Database(s)	EPA ID Number
--------	------	-------------	---------------

**MADDEN/WELLS DARROW REDEVELOPMENT (AREA 11) (Continued)**

**S105521108**

Acres:	0.34
Land Use:	Residential or Industrial/Commercial
Ground Water Use Restriction:	No
Highway Authority Agreement:	No
Ordinance:	Yes
Industrial - Commercial:	No
Slab on Grade:	No
BCT:	No
Building Slab:	No
Asphalt Used:	No
Concrete Used:	No
Clean Soil 3ft:	No
Clean Soil 10ft:	No
Alternate Barrier:	No
Remediation Applicant Name:	Carl Byrd
Remediation Applicant Company:	Chicago Housing Authority
Remediation Applicant Address:	626 West Jackson Boulevard
Remediation Applicant City,St,Zip:	Chicago, IL
Illinois EPA:	0316355065
Site Name:	Madden/Wells Darrow Redevelopment (Phase 1-Area 1 & 2)
NFR Letter:	2006-04-19
NFR Letter Date Recorded:	2006-06-27
Comprehensive/Focused:	Comprehensive
Worker Caution:	No
Acres:	0.64
Land Use:	Residential or Industrial/Commercial
Ground Water Use Restriction:	No
Highway Authority Agreement:	No
Ordinance:	Yes
Industrial - Commercial:	No
Slab on Grade:	No
BCT:	No
Building Slab:	Yes
Asphalt Used:	Yes
Concrete Used:	Yes
Clean Soil 3ft:	Yes
Clean Soil 10ft:	No
Alternate Barrier:	No
Remediation Applicant Name:	Carl Byrd
Remediation Applicant Company:	Chicago Housing Authority
Remediation Applicant Address:	626 West Jackson Boulevard
Remediation Applicant City,St,Zip:	Chicago, IL
Illinois EPA:	0316355065
Site Name:	Madden/Wells Darrow Redevelopment (Phase 1-Area 3)
NFR Letter:	2006-04-20
NFR Letter Date Recorded:	2006-06-27
Comprehensive/Focused:	Comprehensive
Worker Caution:	No
Acres:	0.31
Land Use:	Residential or Industrial/Commercial
Ground Water Use Restriction:	No
Highway Authority Agreement:	No
Ordinance:	Yes
Industrial - Commercial:	No
Slab on Grade:	No



MAP FINDINGS  
FOCUS MAP 4

Map ID	Site	Database(s)	EPA ID Number
--------	------	-------------	---------------

**MADDEN/WELLS DARROW REDEVELOPMENT (AREA 11) (Continued)**

**S105521108**

BCT: No  
 Building Slab: Yes  
 Asphalt Used: Yes  
 Concrete Used: Yes  
 Clean Soil 3ft: Yes  
 Clean Soil 10ft: No  
 Alternate Barrier: No

Remediation Applicant Name: Carl Byrd  
 Remediation Applicant Company: Chicago Housing Authority  
 Remediation Applicant Address: 626 west Jackson Boulevard  
 Remediation Applicant City,St,Zip: Chicago, IL  
 Illinois EPA: 0316355065  
 Site Name: Madden/Wells/Darrow Redevelopment (Phase 1-Area 14)  
 NFR Letter: 2006-05-25  
 NFR Letter Date Recorded: 2006-06-27  
 Comprehensive/Focused: Comprehensive  
 Worker Caution: No  
 Acres: 0.23  
 Land Use: Residential or Industrial/Commercial  
 Ground Water Use Restriction: No  
 Highway Authority Agreement: No  
 Ordinance: Yes  
 Industrial - Commercial: No  
 Slab on Grade: No  
 BCT: No  
 Building Slab: Yes  
 Asphalt Used: Yes  
 Concrete Used: Yes  
 Clean Soil 3ft: Yes  
 Clean Soil 10ft: No  
 Alternate Barrier: No

Remediation Applicant Name: Carl Byrd  
 Remediation Applicant Company: Chicago Housing Authority  
 Remediation Applicant Address: 626 west Jackson Boulevard  
 Remediation Applicant City,St,Zip: Chicago, IL  
 Illinois EPA: 0316355065  
 Site Name: Madden/Wells/Darrow Redevelopment (Phase 1-Area 30a)  
 NFR Letter: 2006-07-06  
 NFR Letter Date Recorded: 2006-08-11  
 Comprehensive/Focused: Comprehensive  
 Worker Caution: No  
 Acres: 0.22  
 Land Use: Residential or Industrial/Commercial  
 Ground Water Use Restriction: No  
 Highway Authority Agreement: No  
 Ordinance: Yes  
 Industrial - Commercial: No  
 Slab on Grade: No  
 BCT: No  
 Building Slab: Yes  
 Asphalt Used: No  
 Concrete Used: No  
 Clean Soil 3ft: Yes  
 Clean Soil 10ft: No  
 Alternate Barrier: No

MAP FINDINGS  
FOCUS MAP 4

Map ID      Site      Database(s)      EPA ID Number

---

**MADDEN/WELLS DARROW REDEVELOPMENT (AREA 11) (Continued)**

**S105521108**

Remediation Applicant Name: Carl Byrd  
 Remediation Applicant Company: The Chicago Housing Authority  
 Remediation Applicant Address: 60 East Van Buren Street  
 Remediation Applicant City,St,Zip: Chicago, IL  
 Illinois EPA: 0316355065  
 Site Name: Madden Wells Darrow Redevelopment (Phase 1-Area 18)  
 NFR Letter: 2007-09-13  
 NFR Letter Date Recorded: 2007-09-24  
 Comprehensive/Focused: Comprehensive  
 Worker Caution: No  
 Acres: 0.23  
 Land Use: Residential or Industrial/Commercial  
 Ground Water Use Restriction: No  
 Highway Authority Agreement: No  
 Ordinance: Yes  
 Industrial - Commercial: No  
 Slab on Grade: No  
 BCT: No  
 Building Slab: No  
 Asphalt Used: No  
 Concrete Used: No  
 Clean Soil 3ft: No  
 Clean Soil 10ft: No  
 Alternate Barrier: No

Remediation Applicant Name: Carl Byrd  
 Remediation Applicant Company: The Chicago Housing Authority  
 Remediation Applicant Address: 60 East Van Buren Street  
 Remediation Applicant City,St,Zip: Chicago, IL  
 Illinois EPA: 0316355065  
 Site Name: Madden Wells Darrow Redevelopment (Phase I-Area 15)  
 NFR Letter: 2007-09-14  
 NFR Letter Date Recorded: 2007-09-24  
 Comprehensive/Focused: Comprehensive  
 Worker Caution: No  
 Acres: 0.26  
 Land Use: Residential or Industrial/Commercial  
 Ground Water Use Restriction: No  
 Highway Authority Agreement: No  
 Ordinance: Yes  
 Industrial - Commercial: No  
 Slab on Grade: No  
 BCT: No  
 Building Slab: No  
 Asphalt Used: No  
 Concrete Used: No  
 Clean Soil 3ft: No  
 Clean Soil 10ft: No  
 Alternate Barrier: No

Remediation Applicant Name: Carl Byrd  
 Remediation Applicant Company: The Chicago Housing Authority  
 Remediation Applicant Address: 60 East Van Buren Street  
 Remediation Applicant City,St,Zip: Chicago, IL  
 Illinois EPA: 0316355065  
 Site Name: Madden/Wells Darrow Redevelopment (Phase I-Area 16)  
 NFR Letter: 2007-09-18

MAP FINDINGS  
FOCUS MAP 4

Map ID      Site      Database(s)      EPA ID Number

---

**MADDEN/WELLS DARROW REDEVELOPMENT (AREA 11) (Continued)**

**S105521108**

NFR Letter Date Recorded: 2007-09-24  
 Comprehensive/Focused: Comprehensive  
 Worker Caution: No  
 Acres: 0.22  
 Land Use: Residential or Industrial/Commercial  
 Ground Water Use Restriction: No  
 Highway Authority Agreement: No  
 Ordinance: Yes  
 Industrial - Commercial: No  
 Slab on Grade: No  
 BCT: No  
 Building Slab: Yes  
 Asphalt Used: Yes  
 Concrete Used: Yes  
 Clean Soil 3ft: Yes  
 Clean Soil 10ft: No  
 Alternate Barrier: No

Remediation Applicant Name: Carl Byrd The Chicago Housing Authority  
 Remediation Applicant Company: 60 East Van Buren Street  
 Remediation Applicant Address: Not reported  
 Remediation Applicant City,St,Zip: 60605  
 Illinois EPA: 0316355065  
 Site Name: Madden-Wells-Darrow Redevelopment (Phase I-Area 20)  
 NFR Letter: 2007-10-25  
 NFR Letter Date Recorded: 2007-11-16  
 Comprehensive/Focused: Comprehensive  
 Worker Caution: Yes  
 Acres: 0.61  
 Land Use: Residential or Industrial/Commercial  
 Ground Water Use Restriction: No  
 Highway Authority Agreement: No  
 Ordinance: Yes  
 Industrial - Commercial: No  
 Slab on Grade: No  
 BCT: No  
 Building Slab: Yes  
 Asphalt Used: Yes  
 Concrete Used: Yes  
 Clean Soil 3ft: Yes  
 Clean Soil 10ft: No  
 Alternate Barrier: No

Remediation Applicant Name: Carl Byrd The Chicago Housing Authority  
 Remediation Applicant Company: 60 East Van Buren Street  
 Remediation Applicant Address: Not reported  
 Remediation Applicant City,St,Zip: 60605  
 Illinois EPA: 0316355065  
 Site Name: Madden-Wells-Darrow Redevelopment (Phase I-Area 22)  
 NFR Letter: 2007-10-23  
 NFR Letter Date Recorded: 2007-11-16  
 Comprehensive/Focused: Comprehensive  
 Worker Caution: No  
 Acres: 0.53  
 Land Use: Residential or Industrial/Commercial  
 Ground Water Use Restriction: No  
 Highway Authority Agreement: No

MAP FINDINGS  
FOCUS MAP 4

Map ID	Site	Database(s)	EPA ID Number
--------	------	-------------	---------------

**MADDEN/WELLS DARROW REDEVELOPMENT (AREA 11) (Continued)**

**S105521108**

Ordinance:	Yes
Industrial - Commercial:	No
Slab on Grade:	No
BCT:	No
Building Slab:	Yes
Asphalt Used:	Yes
Concrete Used:	Yes
Clean Soil 3ft:	Yes
Clean Soil 10ft:	No
Alternate Barrier:	No

Remediation Applicant Name:	Carl Byrd The Chicago Housing Authority
Remediation Applicant Company:	60 East Van Buren Street
Remediation Applicant Address:	Not reported
Remediation Applicant City,St,Zip:	60605
Illinois EPA:	0316355065
Site Name:	Madden-Wells-Darrow Redevelopment (Phase I-Area 21)
NFR Letter:	2007-10-22
NFR Letter Date Recorded:	2007-11-16
Comprehensive/Focused:	Comprehensive
Worker Caution:	Yes
Acres:	0.61
Land Use:	Residential or Industrial/Commercial
Ground Water Use Restriction:	No
Highway Authority Agreement:	No
Ordinance:	Yes
Industrial - Commercial:	No
Slab on Grade:	No
BCT:	No
Building Slab:	Yes
Asphalt Used:	Yes
Concrete Used:	Yes
Clean Soil 3ft:	Yes
Clean Soil 10ft:	No
Alternate Barrier:	No

Remediation Applicant Name:	Carl Byrd The Chicago Housing Authority
Remediation Applicant Company:	60 East Van Buren Street
Remediation Applicant Address:	Not reported
Remediation Applicant City,St,Zip:	60605
Illinois EPA:	0316355065
Site Name:	Madden-Wells-Darrow Redevelopment (Phase I-Area 19)
NFR Letter:	2007-09-25
NFR Letter Date Recorded:	2007-10-12
Comprehensive/Focused:	Comprehensive
Worker Caution:	Yes
Acres:	0.24
Land Use:	Residential or Industrial/Commercial
Ground Water Use Restriction:	No
Highway Authority Agreement:	No
Ordinance:	Yes
Industrial - Commercial:	No
Slab on Grade:	No
BCT:	No
Building Slab:	Yes
Asphalt Used:	Yes
Concrete Used:	Yes

MAP FINDINGS  
FOCUS MAP 4

Map ID      Site      Database(s)      EPA ID Number

**MADDEN/WELLS DARROW REDEVELOPMENT (AREA 11) (Continued)**

**S105521108**

Clean Soil 3ft:                      Yes  
Clean Soil 10ft:                      No  
Alternate Barrier:                      No

Remediation Applicant Name:      Carl Byrd The Chicago Housing Authority  
Remediation Applicant Company:    60 East Van Buren Street  
Remediation Applicant Address:    Not reported  
Remediation Applicant City,St,Zip: 60605  
Illinois EPA:                          0316355065  
Site Name:                              Madden-Wells-Darrow Redevelopment (Phase I-Area17)  
NFR Letter:                              2007-09-26  
NFR Letter Date Recorded:          2007-10-12  
Comprehensive/Focused:              Comprehensive  
Worker Caution:                      No  
Acres:                                      1.56  
Land Use:                                  Residential or Industrial/Commercial  
Ground Water Use Restriction:      No  
Highway Authority Agreement:      No  
Ordinance:                              Yes  
Industrial - Commercial:              No  
Slab on Grade:                          No  
BCT:                                        No  
Building Slab:                          Yes  
Asphalt Used:                          Yes  
Concrete Used:                          Yes  
Clean Soil 3ft:                          Yes  
Clean Soil 10ft:                          No  
Alternate Barrier:                      No

Remediation Applicant Name:      Carl Byrd Chicago Housing Authority  
Remediation Applicant Company:    626 West jackson Boulevard  
Remediation Applicant Address:    Not reported  
Remediation Applicant City,St,Zip: 60661  
Illinois EPA:                          0316355065  
Site Name:                              Madden-Wells-Darrow Redevelopment (Phase I-Areas 4, 5, 6 & 7)  
NFR Letter:                              2006-09-20  
NFR Letter Date Recorded:          2006-10-18  
Comprehensive/Focused:              Comprehensive  
Worker Caution:                      Yes  
Acres:                                      1.43  
Land Use:                                  Residential or Industrial/Commercial  
Ground Water Use Restriction:      No  
Highway Authority Agreement:      No  
Ordinance:                              Yes  
Industrial - Commercial:              No  
Slab on Grade:                          No  
BCT:                                        No  
Building Slab:                          Yes  
Asphalt Used:                          Yes  
Concrete Used:                          Yes  
Clean Soil 3ft:                          Yes  
Clean Soil 10ft:                          No  
Alternate Barrier:                      No

Remediation Applicant Name:      Carl Byrd Chicago Housing Authority  
Remediation Applicant Company:    626 West jackson Boulevard  
Remediation Applicant Address:    Not reported

MAP FINDINGS  
FOCUS MAP 4

Map ID      Site      Database(s)      EPA ID Number

**MADDEN/WELLS DARROW REDEVELOPMENT (AREA 11) (Continued)**

**S105521108**

Remediation Applicant City,St,Zip: 60661  
 Illinois EPA: 0316355065  
 Site Name: Madden-Wells-Darrow Redevelopment (Phase I-Areas 8, 9, 10 & 13)  
 NFR Letter: 2006-09-21  
 NFR Letter Date Recorded: 2006-10-18  
 Comprehensive/Focused: Comprehensive  
 Worker Caution: Yes  
 Acres: 1.43  
 Land Use: Residential or Industrial/Commercial  
 Ground Water Use Restriction: No  
 Highway Authority Agreement: No  
 Ordinance: Yes  
 Industrial - Commercial: No  
 Slab on Grade: No  
 BCT: No  
 Building Slab: Yes  
 Asphalt Used: Yes  
 Concrete Used: Yes  
 Clean Soil 3ft: Yes  
 Clean Soil 10ft: No  
 Alternate Barrier: No

IL EPA Id: 0316355065  
 US EPA Id: Not reported  
 Longitude: -87.605738  
 Latitude: 41.825783  
 Contact Name: John Gerut  
 Contact Address: 60 East Van Buren Street  
 Contact City,St,Zip: Chicago, IL 60605  
 Contact Phone: (312) 913-7580  
 Date Enrolled: 07/05/2002  
 Point Of Contact: John Geiger  
 Consultant Company: Environmental Design International Inc.  
 Consultant Address: 33 West Monroe  
 Consultant City,St,Zip: Chicago, IL 60603  
 Consultant Phone: (312) 345-1400 Ext. 128  
 Proj Mgr Assigned: Jeff Guy  
 Sec. 4 Letter Date: Not reported  
 Active: Yes  
 No Further Remediation Letter Dt: 06/23/2005  
 Remediation Applicant Co: Chicago Housing Authority  
 Effective: True  
 Remediation Applicant Name: Kimberly Worthington  
 Remediation Applicant Company: City of Chicago  
 Remediation Applicant Address: 30 North LaSalle Street  
 Remediation Applicant City,St,Zip: Chicago, IL  
 Illinois EPA: 0316355065  
 Site Name: Madden/Wells Darrow Redevelopment (Area 11)  
 NFR Letter: 2005-06-23  
 NFR Letter Date Recorded: 2005-07-19  
 Comprehensive/Focused: Comprehensive  
 Worker Caution: No  
 Acres: 0.43  
 Land Use: Residential or Industrial/Commercial  
 Ground Water Use Restriction: No  
 Highway Authority Agreement: No

MAP FINDINGS  
FOCUS MAP 4

Map ID      Site      Database(s)      EPA ID Number

---

**MADDEN/WELLS DARROW REDEVELOPMENT (AREA 11) (Continued)**

**S105521108**

Ordinance:                      Yes  
Industrial - Commercial:      No  
Slab on Grade:                 No  
BCT:                                No  
Building Slab:                 Yes  
Asphalt Used:                 Yes  
Concrete Used:                 Yes  
Clean Soil 3ft:                 Yes  
Clean Soil 10ft:                No  
Alternate Barrier:              No

Remediation Applicant Name:    Kimberly Worthington  
Remediation Applicant Company: City of Chicago  
Remediation Applicant Address: 30 North LaSalle Street  
Remediation Applicant City,St,Zip: Chicago, IL  
Illinois EPA:                    0316355065  
Site Name:                      Madden/Wells Darrow Redevelopment (Area 12)  
NFR Letter:                      2005-06-24  
NFR Letter Date Recorded:      2005-07-19  
Comprehensive/Focused:        Comprehensive  
Worker Caution:                Yes  
Acres:                            0.7  
Land Use:                        Residential or Industrial/Commercial  
Ground Water Use Restriction: No  
Highway Authority Agreement: No  
Ordinance:                      Yes  
Industrial - Commercial:      No  
Slab on Grade:                 No  
BCT:                                No  
Building Slab:                 Yes  
Asphalt Used:                 Yes  
Concrete Used:                 Yes  
Clean Soil 3ft:                 Yes  
Clean Soil 10ft:                No  
Alternate Barrier:              No

Remediation Applicant Name:    Carl Byrd  
Remediation Applicant Company: Chicago Housing Authority  
Remediation Applicant Address: 626 West Jackson Boulevard  
Remediation Applicant City,St,Zip: Chicago, IL  
Illinois EPA:                    0316355065  
Site Name:                      Madden/Wells/Darrow Redevelopment (Phase 1-Area 33)  
NFR Letter:                      2005-11-01  
NFR Letter Date Recorded:      2006-01-30  
Comprehensive/Focused:        Comprehensive  
Worker Caution:                No  
Acres:                            0.34  
Land Use:                        Residential or Industrial/Commercial  
Ground Water Use Restriction: No  
Highway Authority Agreement: No  
Ordinance:                      Yes  
Industrial - Commercial:      No  
Slab on Grade:                 No  
BCT:                                No  
Building Slab:                 No  
Asphalt Used:                 No  
Concrete Used:                 No

MAP FINDINGS  
FOCUS MAP 4

Map ID	Site	Database(s)	EPA ID Number
--------	------	-------------	---------------

**MADDEN/WELLS DARROW REDEVELOPMENT (AREA 11) (Continued)**

**S105521108**

Clean Soil 3ft: No  
Clean Soil 10ft: No  
Alternate Barrier: No

Remediation Applicant Name: Carl Byrd  
Remediation Applicant Company: Chicago Housing Authority  
Remediation Applicant Address: 626 West Jackson Boulevard  
Remediation Applicant City,St,Zip: Chicago, IL  
Illinois EPA: 0316355065  
Site Name: Madden/Wells Darrow Redevelopment (Phase 1-Area 1 & 2)  
NFR Letter: 2006-04-19  
NFR Letter Date Recorded: 2006-06-27  
Comprehensive/Focused: Comprehensive  
Worker Caution: No  
Acres: 0.64  
Land Use: Residential or Industrial/Commercial  
Ground Water Use Restriction: No  
Highway Authority Agreement: No  
Ordinance: Yes  
Industrial - Commercial: No  
Slab on Grade: No  
BCT: No  
Building Slab: Yes  
Asphalt Used: Yes  
Concrete Used: Yes  
Clean Soil 3ft: Yes  
Clean Soil 10ft: No  
Alternate Barrier: No

Remediation Applicant Name: Carl Byrd  
Remediation Applicant Company: Chicago Housing Authority  
Remediation Applicant Address: 626 West Jackson Boulevard  
Remediation Applicant City,St,Zip: Chicago, IL  
Illinois EPA: 0316355065  
Site Name: Madden/Wells Darrow Redevelopment (Phase 1-Area 3)  
NFR Letter: 2006-04-20  
NFR Letter Date Recorded: 2006-06-27  
Comprehensive/Focused: Comprehensive  
Worker Caution: No  
Acres: 0.31  
Land Use: Residential or Industrial/Commercial  
Ground Water Use Restriction: No  
Highway Authority Agreement: No  
Ordinance: Yes  
Industrial - Commercial: No  
Slab on Grade: No  
BCT: No  
Building Slab: Yes  
Asphalt Used: Yes  
Concrete Used: Yes  
Clean Soil 3ft: Yes  
Clean Soil 10ft: No  
Alternate Barrier: No

Remediation Applicant Name: Carl Byrd  
Remediation Applicant Company: Chicago Housing Authority  
Remediation Applicant Address: 626 west Jackson Boulevard



MAP FINDINGS  
FOCUS MAP 4

Map ID Site Database(s) EPA ID Number

**MADDEN/WELLS DARROW REDEVELOPMENT (AREA 11) (Continued)**

**S105521108**

Remediation Applicant City,St,Zip: Chicago, IL  
 Illinois EPA: 0316355065  
 Site Name: Madden/Wells/Darrow Redevelopment (Phase 1-Area 14)  
 NFR Letter: 2006-05-25  
 NFR Letter Date Recorded: 2006-06-27  
 Comprehensive/Focused: Comprehensive  
 Worker Caution: No  
 Acres: 0.23  
 Land Use: Residential or Industrial/Commercial  
 Ground Water Use Restriction: No  
 Highway Authority Agreement: No  
 Ordinance: Yes  
 Industrial - Commercial: No  
 Slab on Grade: No  
 BCT: No  
 Building Slab: Yes  
 Asphalt Used: Yes  
 Concrete Used: Yes  
 Clean Soil 3ft: Yes  
 Clean Soil 10ft: No  
 Alternate Barrier: No

Remediation Applicant Name: Carl Byrd  
 Remediation Applicant Company: Chicago Housing Authority  
 Remediation Applicant Address: 626 west Jackson Boulevard  
 Remediation Applicant City,St,Zip: Chicago, IL  
 Illinois EPA: 0316355065  
 Site Name: Madden/Wells/Darrow Redevelopment (Phase 1-Area 30a)  
 NFR Letter: 2006-07-06  
 NFR Letter Date Recorded: 2006-08-11  
 Comprehensive/Focused: Comprehensive  
 Worker Caution: No  
 Acres: 0.22  
 Land Use: Residential or Industrial/Commercial  
 Ground Water Use Restriction: No  
 Highway Authority Agreement: No  
 Ordinance: Yes  
 Industrial - Commercial: No  
 Slab on Grade: No  
 BCT: No  
 Building Slab: Yes  
 Asphalt Used: No  
 Concrete Used: No  
 Clean Soil 3ft: Yes  
 Clean Soil 10ft: No  
 Alternate Barrier: No

Remediation Applicant Name: Carl Byrd  
 Remediation Applicant Company: The Chicago Housing Authority  
 Remediation Applicant Address: 60 East Van Buren Street  
 Remediation Applicant City,St,Zip: Chicago, IL  
 Illinois EPA: 0316355065  
 Site Name: Madden Wells Darrow Redevelopment (Phase 1-Area 18)  
 NFR Letter: 2007-09-13  
 NFR Letter Date Recorded: 2007-09-24  
 Comprehensive/Focused: Comprehensive  
 Worker Caution: No

MAP FINDINGS  
FOCUS MAP 4

Map ID      Site      Database(s)      EPA ID Number

---

**MADDEN/WELLS DARROW REDEVELOPMENT (AREA 11) (Continued)**

**S105521108**

Acres: 0.23  
 Land Use: Residential or Industrial/Commercial  
 Ground Water Use Restriction: No  
 Highway Authority Agreement: No  
 Ordinance: Yes  
 Industrial - Commercial: No  
 Slab on Grade: No  
 BCT: No  
 Building Slab: No  
 Asphalt Used: No  
 Concrete Used: No  
 Clean Soil 3ft: No  
 Clean Soil 10ft: No  
 Alternate Barrier: No

Remediation Applicant Name: Carl Byrd  
 Remediation Applicant Company: The Chicago Housing Authority  
 Remediation Applicant Address: 60 East Van Buren Street  
 Remediation Applicant City,St,Zip: Chicago, IL  
 Illinois EPA: 0316355065  
 Site Name: Madden Wells Darrow Redevelopment (Phase I-Area 15)  
 NFR Letter: 2007-09-14  
 NFR Letter Date Recorded: 2007-09-24  
 Comprehensive/Focused: Comprehensive  
 Worker Caution: No

Acres: 0.26  
 Land Use: Residential or Industrial/Commercial  
 Ground Water Use Restriction: No  
 Highway Authority Agreement: No  
 Ordinance: Yes  
 Industrial - Commercial: No  
 Slab on Grade: No  
 BCT: No  
 Building Slab: No  
 Asphalt Used: No  
 Concrete Used: No  
 Clean Soil 3ft: No  
 Clean Soil 10ft: No  
 Alternate Barrier: No

Remediation Applicant Name: Carl Byrd  
 Remediation Applicant Company: The Chicago Housing Authority  
 Remediation Applicant Address: 60 East Van Buren Street  
 Remediation Applicant City,St,Zip: Chicago, IL  
 Illinois EPA: 0316355065  
 Site Name: Madden/Wells Darrow Redevelopment (Phase I-Area 16)  
 NFR Letter: 2007-09-18  
 NFR Letter Date Recorded: 2007-09-24  
 Comprehensive/Focused: Comprehensive  
 Worker Caution: No

Acres: 0.22  
 Land Use: Residential or Industrial/Commercial  
 Ground Water Use Restriction: No  
 Highway Authority Agreement: No  
 Ordinance: Yes  
 Industrial - Commercial: No  
 Slab on Grade: No

MAP FINDINGS  
FOCUS MAP 4

Map ID	Site	Database(s)	EPA ID Number
--------	------	-------------	---------------

**MADDEN/WELLS DARROW REDEVELOPMENT (AREA 11) (Continued)**

**S105521108**

BCT: No  
 Building Slab: Yes  
 Asphalt Used: Yes  
 Concrete Used: Yes  
 Clean Soil 3ft: Yes  
 Clean Soil 10ft: No  
 Alternate Barrier: No

Remediation Applicant Name: Carl Byrd The Chicago Housing Authority  
 Remediation Applicant Company: 60 East Van Buren Street  
 Remediation Applicant Address: Not reported  
 Remediation Applicant City,St,Zip: 60605  
 Illinois EPA: 0316355065  
 Site Name: Madden-Wells-Darrow Redevelopment (Phase I-Area 20)  
 NFR Letter: 2007-10-25  
 NFR Letter Date Recorded: 2007-11-16  
 Comprehensive/Focused: Comprehensive  
 Worker Caution: Yes  
 Acres: 0.61  
 Land Use: Residential or Industrial/Commercial  
 Ground Water Use Restriction: No  
 Highway Authority Agreement: No  
 Ordinance: Yes  
 Industrial - Commercial: No  
 Slab on Grade: No  
 BCT: No  
 Building Slab: Yes  
 Asphalt Used: Yes  
 Concrete Used: Yes  
 Clean Soil 3ft: Yes  
 Clean Soil 10ft: No  
 Alternate Barrier: No

Remediation Applicant Name: Carl Byrd The Chicago Housing Authority  
 Remediation Applicant Company: 60 East Van Buren Street  
 Remediation Applicant Address: Not reported  
 Remediation Applicant City,St,Zip: 60605  
 Illinois EPA: 0316355065  
 Site Name: Madden-Wells-Darrow Redevelopment (Phase I-Area 22)  
 NFR Letter: 2007-10-23  
 NFR Letter Date Recorded: 2007-11-16  
 Comprehensive/Focused: Comprehensive  
 Worker Caution: No  
 Acres: 0.53  
 Land Use: Residential or Industrial/Commercial  
 Ground Water Use Restriction: No  
 Highway Authority Agreement: No  
 Ordinance: Yes  
 Industrial - Commercial: No  
 Slab on Grade: No  
 BCT: No  
 Building Slab: Yes  
 Asphalt Used: Yes  
 Concrete Used: Yes  
 Clean Soil 3ft: Yes  
 Clean Soil 10ft: No  
 Alternate Barrier: No

MAP FINDINGS  
FOCUS MAP 4

Map ID Site Database(s) EPA ID Number

**MADDEN/WELLS DARROW REDEVELOPMENT (AREA 11) (Continued)**

**S105521108**

Remediation Applicant Name: Carl Byrd The Chicago Housing Authority  
 Remediation Applicant Company: 60 East Van Buren Street  
 Remediation Applicant Address: Not reported  
 Remediation Applicant City,St,Zip: 60605  
 Illinois EPA: 0316355065  
 Site Name: Madden-Wells-Darrow Redevelopment (Phase I-Area 21)  
 NFR Letter: 2007-10-22  
 NFR Letter Date Recorded: 2007-11-16  
 Comprehensive/Focused: Comprehensive  
 Worker Caution: Yes  
 Acres: 0.61  
 Land Use: Residential or Industrial/Commercial  
 Ground Water Use Restriction: No  
 Highway Authority Agreement: No  
 Ordinance: Yes  
 Industrial - Commercial: No  
 Slab on Grade: No  
 BCT: No  
 Building Slab: Yes  
 Asphalt Used: Yes  
 Concrete Used: Yes  
 Clean Soil 3ft: Yes  
 Clean Soil 10ft: No  
 Alternate Barrier: No

Remediation Applicant Name: Carl Byrd The Chicago Housing Authority  
 Remediation Applicant Company: 60 East Van Buren Street  
 Remediation Applicant Address: Not reported  
 Remediation Applicant City,St,Zip: 60605  
 Illinois EPA: 0316355065  
 Site Name: Madden-Wells-Darrow Redevelopment (Phase I-Area 19)  
 NFR Letter: 2007-09-25  
 NFR Letter Date Recorded: 2007-10-12  
 Comprehensive/Focused: Comprehensive  
 Worker Caution: Yes  
 Acres: 0.24  
 Land Use: Residential or Industrial/Commercial  
 Ground Water Use Restriction: No  
 Highway Authority Agreement: No  
 Ordinance: Yes  
 Industrial - Commercial: No  
 Slab on Grade: No  
 BCT: No  
 Building Slab: Yes  
 Asphalt Used: Yes  
 Concrete Used: Yes  
 Clean Soil 3ft: Yes  
 Clean Soil 10ft: No  
 Alternate Barrier: No

Remediation Applicant Name: Carl Byrd The Chicago Housing Authority  
 Remediation Applicant Company: 60 East Van Buren Street  
 Remediation Applicant Address: Not reported  
 Remediation Applicant City,St,Zip: 60605  
 Illinois EPA: 0316355065  
 Site Name: Madden-Wells-Darrow Redevelopment (Phase I-Area17)  
 NFR Letter: 2007-09-26

MAP FINDINGS  
FOCUS MAP 4

Map ID	Site	Database(s)	EPA ID Number
--------	------	-------------	---------------

**MADDEN/WELLS DARROW REDEVELOPMENT (AREA 11) (Continued)**

**S105521108**

NFR Letter Date Recorded: 2007-10-12  
 Comprehensive/Focused: Comprehensive  
 Worker Caution: No  
 Acres: 1.56  
 Land Use: Residential or Industrial/Commercial  
 Ground Water Use Restriction: No  
 Highway Authority Agreement: No  
 Ordinance: Yes  
 Industrial - Commercial: No  
 Slab on Grade: No  
 BCT: No  
 Building Slab: Yes  
 Asphalt Used: Yes  
 Concrete Used: Yes  
 Clean Soil 3ft: Yes  
 Clean Soil 10ft: No  
 Alternate Barrier: No

Remediation Applicant Name: Carl Byrd Chicago Housing Authority  
 Remediation Applicant Company: 626 West Jackson Boulevard  
 Remediation Applicant Address: Not reported  
 Remediation Applicant City,St,Zip: 60661  
 Illinois EPA: 0316355065  
 Site Name: Madden-Wells-Darrow Redevelopment (Phase I-Areas 4, 5, 6 & 7)  
 NFR Letter: 2006-09-20  
 NFR Letter Date Recorded: 2006-10-18  
 Comprehensive/Focused: Comprehensive  
 Worker Caution: Yes  
 Acres: 1.43  
 Land Use: Residential or Industrial/Commercial  
 Ground Water Use Restriction: No  
 Highway Authority Agreement: No  
 Ordinance: Yes  
 Industrial - Commercial: No  
 Slab on Grade: No  
 BCT: No  
 Building Slab: Yes  
 Asphalt Used: Yes  
 Concrete Used: Yes  
 Clean Soil 3ft: Yes  
 Clean Soil 10ft: No  
 Alternate Barrier: No

Remediation Applicant Name: Carl Byrd Chicago Housing Authority  
 Remediation Applicant Company: 626 West Jackson Boulevard  
 Remediation Applicant Address: Not reported  
 Remediation Applicant City,St,Zip: 60661  
 Illinois EPA: 0316355065  
 Site Name: Madden-Wells-Darrow Redevelopment (Phase I-Areas 8, 9, 10 & 13)  
 NFR Letter: 2006-09-21  
 NFR Letter Date Recorded: 2006-10-18  
 Comprehensive/Focused: Comprehensive  
 Worker Caution: Yes  
 Acres: 1.43  
 Land Use: Residential or Industrial/Commercial  
 Ground Water Use Restriction: No  
 Highway Authority Agreement: No

MAP FINDINGS  
FOCUS MAP 4

Map ID Site Database(s) EPA ID Number

**MADDEN/WELLS DARROW REDEVELOPMENT (AREA 11) (Continued)**

**S105521108**

Ordinance: Yes  
Industrial - Commercial: No  
Slab on Grade: No  
BCT: No  
Building Slab: Yes  
Asphalt Used: Yes  
Concrete Used: Yes  
Clean Soil 3ft: Yes  
Clean Soil 10ft: No  
Alternate Barrier: No

IL EPA Id: 0316355065  
US EPA Id: Not reported  
Longitude: -87.605738  
Latitude: 41.825783  
Contact Name: John Gerut  
Contact Address: 60 East Van Buren Street  
Contact City,St,Zip: Chicago, IL 60605  
Contact Phone: (312) 913-7580  
Date Enrolled: 07/05/2002  
Point Of Contact: Kristy Carlstrom  
Consultant Company: Carnow, Conibear & Associates, Ltd.  
Consultant Address: 600 West Van Buren Street  
Consultant City,St,Zip: Chicago, IL 60607  
Consultant Phone: (312) 762-2908  
Proj Mgr Assigned: Jeff Guy  
Sec. 4 Letter Date: Not reported  
Active: Yes  
No Further Remediation Letter Dt: 06/23/2005  
Remediation Applicant Co: Chicago Housing Authority  
Effective: True  
Remediation Applicant Name: Kimberly Worthington  
Remediation Applicant Company: City of Chicago  
Remediation Applicant Address: 30 North LaSalle Street  
Remediation Applicant City,St,Zip: Chicago, IL  
Illinois EPA: 0316355065  
Site Name: Madden/Wells Darrow Redevelopment (Area 11)  
NFR Letter: 2005-06-23  
NFR Letter Date Recorded: 2005-07-19  
Comprehensive/Focused: Comprehensive  
Worker Caution: No  
Acres: 0.43  
Land Use: Residential or Industrial/Commercial  
Ground Water Use Restriction: No  
Highway Authority Agreement: No  
Ordinance: Yes  
Industrial - Commercial: No  
Slab on Grade: No  
BCT: No  
Building Slab: Yes  
Asphalt Used: Yes  
Concrete Used: Yes  
Clean Soil 3ft: Yes  
Clean Soil 10ft: No  
Alternate Barrier: No

MAP FINDINGS  
FOCUS MAP 4

Map ID	Site	Database(s)	EPA ID Number
--------	------	-------------	---------------

**MADDEN/WELLS DARROW REDEVELOPMENT (AREA 11) (Continued)**

**S105521108**

Remediation Applicant Name: Kimberly Worthington  
 Remediation Applicant Company: City of Chicago  
 Remediation Applicant Address: 30 North LaSalle Street  
 Remediation Applicant City,St,Zip: Chicago, IL  
 Illinois EPA: 0316355065  
 Site Name: Madden/Wells Darrow Redevelopment (Area 12)  
 NFR Letter: 2005-06-24  
 NFR Letter Date Recorded: 2005-07-19  
 Comprehensive/Focused: Comprehensive  
 Worker Caution: Yes  
 Acres: 0.7  
 Land Use: Residential or Industrial/Commercial  
 Ground Water Use Restriction: No  
 Highway Authority Agreement: No  
 Ordinance: Yes  
 Industrial - Commercial: No  
 Slab on Grade: No  
 BCT: No  
 Building Slab: Yes  
 Asphalt Used: Yes  
 Concrete Used: Yes  
 Clean Soil 3ft: Yes  
 Clean Soil 10ft: No  
 Alternate Barrier: No

Remediation Applicant Name: Carl Byrd  
 Remediation Applicant Company: Chicago Housing Authority  
 Remediation Applicant Address: 626 West Jackson Boulevard  
 Remediation Applicant City,St,Zip: Chicago, IL  
 Illinois EPA: 0316355065  
 Site Name: Madden/Wells/Darrow Redevelopment (Phase 1-Area 33)  
 NFR Letter: 2005-11-01  
 NFR Letter Date Recorded: 2006-01-30  
 Comprehensive/Focused: Comprehensive  
 Worker Caution: No  
 Acres: 0.34  
 Land Use: Residential or Industrial/Commercial  
 Ground Water Use Restriction: No  
 Highway Authority Agreement: No  
 Ordinance: Yes  
 Industrial - Commercial: No  
 Slab on Grade: No  
 BCT: No  
 Building Slab: No  
 Asphalt Used: No  
 Concrete Used: No  
 Clean Soil 3ft: No  
 Clean Soil 10ft: No  
 Alternate Barrier: No

Remediation Applicant Name: Carl Byrd  
 Remediation Applicant Company: Chicago Housing Authority  
 Remediation Applicant Address: 626 West Jackson Boulevard  
 Remediation Applicant City,St,Zip: Chicago, IL  
 Illinois EPA: 0316355065  
 Site Name: Madden/Wells Darrow Redevelopment (Phase 1-Area 1 & 2)  
 NFR Letter: 2006-04-19

MAP FINDINGS  
FOCUS MAP 4

Map ID      Site      Database(s)      EPA ID Number

---

**MADDEN/WELLS DARROW REDEVELOPMENT (AREA 11) (Continued)**

**S105521108**

NFR Letter Date Recorded: 2006-06-27  
 Comprehensive/Focused: Comprehensive  
 Worker Caution: No  
 Acres: 0.64  
 Land Use: Residential or Industrial/Commercial  
 Ground Water Use Restriction: No  
 Highway Authority Agreement: No  
 Ordinance: Yes  
 Industrial - Commercial: No  
 Slab on Grade: No  
 BCT: No  
 Building Slab: Yes  
 Asphalt Used: Yes  
 Concrete Used: Yes  
 Clean Soil 3ft: Yes  
 Clean Soil 10ft: No  
 Alternate Barrier: No

Remediation Applicant Name: Carl Byrd  
 Remediation Applicant Company: Chicago Housing Authority  
 Remediation Applicant Address: 626 West Jackson Boulevard  
 Remediation Applicant City,St,Zip: Chicago, IL  
 Illinois EPA: 0316355065  
 Site Name: Madden/Wells Darrow Redevelopment (Phase 1-Area 3)  
 NFR Letter: 2006-04-20  
 NFR Letter Date Recorded: 2006-06-27  
 Comprehensive/Focused: Comprehensive  
 Worker Caution: No  
 Acres: 0.31  
 Land Use: Residential or Industrial/Commercial  
 Ground Water Use Restriction: No  
 Highway Authority Agreement: No  
 Ordinance: Yes  
 Industrial - Commercial: No  
 Slab on Grade: No  
 BCT: No  
 Building Slab: Yes  
 Asphalt Used: Yes  
 Concrete Used: Yes  
 Clean Soil 3ft: Yes  
 Clean Soil 10ft: No  
 Alternate Barrier: No

Remediation Applicant Name: Carl Byrd  
 Remediation Applicant Company: Chicago Housing Authority  
 Remediation Applicant Address: 626 west Jackson Boulevard  
 Remediation Applicant City,St,Zip: Chicago, IL  
 Illinois EPA: 0316355065  
 Site Name: Madden/Wells/Darrow Redevelopment (Phase 1-Area 14)  
 NFR Letter: 2006-05-25  
 NFR Letter Date Recorded: 2006-06-27  
 Comprehensive/Focused: Comprehensive  
 Worker Caution: No  
 Acres: 0.23  
 Land Use: Residential or Industrial/Commercial  
 Ground Water Use Restriction: No  
 Highway Authority Agreement: No



MAP FINDINGS  
FOCUS MAP 4

Map ID	Site	Database(s)	EPA ID Number
--------	------	-------------	---------------

**MADDEN/WELLS DARROW REDEVELOPMENT (AREA 11) (Continued)**

**S105521108**

Ordinance:	Yes
Industrial - Commercial:	No
Slab on Grade:	No
BCT:	No
Building Slab:	Yes
Asphalt Used:	Yes
Concrete Used:	Yes
Clean Soil 3ft:	Yes
Clean Soil 10ft:	No
Alternate Barrier:	No

Remediation Applicant Name:	Carl Byrd
Remediation Applicant Company:	Chicago Housing Authority
Remediation Applicant Address:	626 west Jackson Boulevard
Remediation Applicant City,St,Zip:	Chicago, IL
Illinois EPA:	0316355065
Site Name:	Madden/Wells/Darrow Redevelopment (Phase 1-Area 30a)
NFR Letter:	2006-07-06
NFR Letter Date Recorded:	2006-08-11
Comprehensive/Focused:	Comprehensive
Worker Caution:	No
Acres:	0.22
Land Use:	Residential or Industrial/Commercial
Ground Water Use Restriction:	No
Highway Authority Agreement:	No
Ordinance:	Yes
Industrial - Commercial:	No
Slab on Grade:	No
BCT:	No
Building Slab:	Yes
Asphalt Used:	No
Concrete Used:	No
Clean Soil 3ft:	Yes
Clean Soil 10ft:	No
Alternate Barrier:	No

Remediation Applicant Name:	Carl Byrd
Remediation Applicant Company:	The Chicago Housing Authority
Remediation Applicant Address:	60 East Van Buren Street
Remediation Applicant City,St,Zip:	Chicago, IL
Illinois EPA:	0316355065
Site Name:	Madden Wells Darrow Redevelopment (Phase 1-Area 18)
NFR Letter:	2007-09-13
NFR Letter Date Recorded:	2007-09-24
Comprehensive/Focused:	Comprehensive
Worker Caution:	No
Acres:	0.23
Land Use:	Residential or Industrial/Commercial
Ground Water Use Restriction:	No
Highway Authority Agreement:	No
Ordinance:	Yes
Industrial - Commercial:	No
Slab on Grade:	No
BCT:	No
Building Slab:	No
Asphalt Used:	No
Concrete Used:	No

MAP FINDINGS  
FOCUS MAP 4

Map ID Site Database(s) EPA ID Number

**MADDEN/WELLS DARROW REDEVELOPMENT (AREA 11) (Continued)**

**S105521108**

Clean Soil 3ft: No  
Clean Soil 10ft: No  
Alternate Barrier: No

Remediation Applicant Name: Carl Byrd  
Remediation Applicant Company: The Chicago Housing Authority  
Remediation Applicant Address: 60 East Van Buren Street  
Remediation Applicant City,St,Zip: Chicago, IL  
Illinois EPA: 0316355065  
Site Name: Madden Wells Darrow Redevelopment (Phase I-Area 15)  
NFR Letter: 2007-09-14  
NFR Letter Date Recorded: 2007-09-24  
Comprehensive/Focused: Comprehensive  
Worker Caution: No  
Acres: 0.26  
Land Use: Residential or Industrial/Commercial  
Ground Water Use Restriction: No  
Highway Authority Agreement: No  
Ordinance: Yes  
Industrial - Commercial: No  
Slab on Grade: No  
BCT: No  
Building Slab: No  
Asphalt Used: No  
Concrete Used: No  
Clean Soil 3ft: No  
Clean Soil 10ft: No  
Alternate Barrier: No

Remediation Applicant Name: Carl Byrd  
Remediation Applicant Company: The Chicago Housing Authority  
Remediation Applicant Address: 60 East Van Buren Street  
Remediation Applicant City,St,Zip: Chicago, IL  
Illinois EPA: 0316355065  
Site Name: Madden/Wells Darrow Redevelopment (Phase I-Area 16)  
NFR Letter: 2007-09-18  
NFR Letter Date Recorded: 2007-09-24  
Comprehensive/Focused: Comprehensive  
Worker Caution: No  
Acres: 0.22  
Land Use: Residential or Industrial/Commercial  
Ground Water Use Restriction: No  
Highway Authority Agreement: No  
Ordinance: Yes  
Industrial - Commercial: No  
Slab on Grade: No  
BCT: No  
Building Slab: Yes  
Asphalt Used: Yes  
Concrete Used: Yes  
Clean Soil 3ft: Yes  
Clean Soil 10ft: No  
Alternate Barrier: No

Remediation Applicant Name: Carl Byrd The Chicago Housing Authority  
Remediation Applicant Company: 60 East Van Buren Street  
Remediation Applicant Address: Not reported

MAP FINDINGS  
FOCUS MAP 4

Map ID Site Database(s) EPA ID Number

**MADDEN/WELLS DARROW REDEVELOPMENT (AREA 11) (Continued)**

**S105521108**

Remediation Applicant City,St,Zip: 60605  
 Illinois EPA: 0316355065  
 Site Name: Madden-Wells-Darrow Redevelopment (Phase I-Area 20)  
 NFR Letter: 2007-10-25  
 NFR Letter Date Recorded: 2007-11-16  
 Comprehensive/Focused: Comprehensive  
 Worker Caution: Yes  
 Acres: 0.61  
 Land Use: Residential or Industrial/Commercial  
 Ground Water Use Restriction: No  
 Highway Authority Agreement: No  
 Ordinance: Yes  
 Industrial - Commercial: No  
 Slab on Grade: No  
 BCT: No  
 Building Slab: Yes  
 Asphalt Used: Yes  
 Concrete Used: Yes  
 Clean Soil 3ft: Yes  
 Clean Soil 10ft: No  
 Alternate Barrier: No

Remediation Applicant Name: Carl Byrd The Chicago Housing Authority  
 Remediation Applicant Company: 60 East Van Buren Street  
 Remediation Applicant Address: Not reported  
 Remediation Applicant City,St,Zip: 60605  
 Illinois EPA: 0316355065  
 Site Name: Madden-Wells-Darrow Redevelopment (Phase I-Area 22)  
 NFR Letter: 2007-10-23  
 NFR Letter Date Recorded: 2007-11-16  
 Comprehensive/Focused: Comprehensive  
 Worker Caution: No  
 Acres: 0.53  
 Land Use: Residential or Industrial/Commercial  
 Ground Water Use Restriction: No  
 Highway Authority Agreement: No  
 Ordinance: Yes  
 Industrial - Commercial: No  
 Slab on Grade: No  
 BCT: No  
 Building Slab: Yes  
 Asphalt Used: Yes  
 Concrete Used: Yes  
 Clean Soil 3ft: Yes  
 Clean Soil 10ft: No  
 Alternate Barrier: No

Remediation Applicant Name: Carl Byrd The Chicago Housing Authority  
 Remediation Applicant Company: 60 East Van Buren Street  
 Remediation Applicant Address: Not reported  
 Remediation Applicant City,St,Zip: 60605  
 Illinois EPA: 0316355065  
 Site Name: Madden-Wells-Darrow Redevelopment (Phase I-Area 21)  
 NFR Letter: 2007-10-22  
 NFR Letter Date Recorded: 2007-11-16  
 Comprehensive/Focused: Comprehensive  
 Worker Caution: Yes

MAP FINDINGS  
FOCUS MAP 4

Map ID Site Database(s) EPA ID Number

**MADDEN/WELLS DARROW REDEVELOPMENT (AREA 11) (Continued)**

**S105521108**

Acres: 0.61  
 Land Use: Residential or Industrial/Commercial  
 Ground Water Use Restriction: No  
 Highway Authority Agreement: No  
 Ordinance: Yes  
 Industrial - Commercial: No  
 Slab on Grade: No  
 BCT: No  
 Building Slab: Yes  
 Asphalt Used: Yes  
 Concrete Used: Yes  
 Clean Soil 3ft: Yes  
 Clean Soil 10ft: No  
 Alternate Barrier: No

Remediation Applicant Name: Carl Byrd The Chicago Housing Authority  
 Remediation Applicant Company: 60 East Van Buren Street  
 Remediation Applicant Address: Not reported  
 Remediation Applicant City,St,Zip: 60605  
 Illinois EPA: 0316355065  
 Site Name: Madden-Wells-Darrow Redevelopment (Phase I-Area 19)  
 NFR Letter: 2007-09-25  
 NFR Letter Date Recorded: 2007-10-12  
 Comprehensive/Focused: Comprehensive  
 Worker Caution: Yes

Acres: 0.24  
 Land Use: Residential or Industrial/Commercial  
 Ground Water Use Restriction: No  
 Highway Authority Agreement: No  
 Ordinance: Yes  
 Industrial - Commercial: No  
 Slab on Grade: No  
 BCT: No  
 Building Slab: Yes  
 Asphalt Used: Yes  
 Concrete Used: Yes  
 Clean Soil 3ft: Yes  
 Clean Soil 10ft: No  
 Alternate Barrier: No

Remediation Applicant Name: Carl Byrd The Chicago Housing Authority  
 Remediation Applicant Company: 60 East Van Buren Street  
 Remediation Applicant Address: Not reported  
 Remediation Applicant City,St,Zip: 60605  
 Illinois EPA: 0316355065  
 Site Name: Madden-Wells-Darrow Redevelopment (Phase I-Area17)  
 NFR Letter: 2007-09-26  
 NFR Letter Date Recorded: 2007-10-12  
 Comprehensive/Focused: Comprehensive  
 Worker Caution: No

Acres: 1.56  
 Land Use: Residential or Industrial/Commercial  
 Ground Water Use Restriction: No  
 Highway Authority Agreement: No  
 Ordinance: Yes  
 Industrial - Commercial: No  
 Slab on Grade: No

MAP FINDINGS  
FOCUS MAP 4

Map ID      Site      Database(s)      EPA ID Number

---

**MADDEN/WELLS DARROW REDEVELOPMENT (AREA 11) (Continued)**

**S105521108**

BCT: No  
 Building Slab: Yes  
 Asphalt Used: Yes  
 Concrete Used: Yes  
 Clean Soil 3ft: Yes  
 Clean Soil 10ft: No  
 Alternate Barrier: No

Remediation Applicant Name: Carl Byrd Chicago Housing Authority  
 Remediation Applicant Company: 626 West Jackson Boulevard  
 Remediation Applicant Address: Not reported  
 Remediation Applicant City,St,Zip: 60661  
 Illinois EPA: 0316355065  
 Site Name: Madden-Wells-Darrow Redevelopment (Phase I-Areas 4, 5, 6 & 7)  
 NFR Letter: 2006-09-20  
 NFR Letter Date Recorded: 2006-10-18  
 Comprehensive/Focused: Comprehensive  
 Worker Caution: Yes  
 Acres: 1.43  
 Land Use: Residential or Industrial/Commercial  
 Ground Water Use Restriction: No  
 Highway Authority Agreement: No  
 Ordinance: Yes  
 Industrial - Commercial: No  
 Slab on Grade: No  
 BCT: No  
 Building Slab: Yes  
 Asphalt Used: Yes  
 Concrete Used: Yes  
 Clean Soil 3ft: Yes  
 Clean Soil 10ft: No  
 Alternate Barrier: No

Remediation Applicant Name: Carl Byrd Chicago Housing Authority  
 Remediation Applicant Company: 626 West Jackson Boulevard  
 Remediation Applicant Address: Not reported  
 Remediation Applicant City,St,Zip: 60661  
 Illinois EPA: 0316355065  
 Site Name: Madden-Wells-Darrow Redevelopment (Phase I-Areas 8, 9, 10 & 13)  
 NFR Letter: 2006-09-21  
 NFR Letter Date Recorded: 2006-10-18  
 Comprehensive/Focused: Comprehensive  
 Worker Caution: Yes  
 Acres: 1.43  
 Land Use: Residential or Industrial/Commercial  
 Ground Water Use Restriction: No  
 Highway Authority Agreement: No  
 Ordinance: Yes  
 Industrial - Commercial: No  
 Slab on Grade: No  
 BCT: No  
 Building Slab: Yes  
 Asphalt Used: Yes  
 Concrete Used: Yes  
 Clean Soil 3ft: Yes  
 Clean Soil 10ft: No  
 Alternate Barrier: No

MAP FINDINGS  
FOCUS MAP 4

Map ID Site Database(s) EPA ID Number

**MADDEN/WELLS DARROW REDEVELOPMENT (AREA 11) (Continued)**

**S105521108**

IL EPA Id: 0316355065  
 US EPA Id: Not reported  
 Longitude: -87.605738  
 Latitude: 41.825783  
 Contact Name: John Gerut  
 Contact Address: 60 East Van Buren Street  
 Contact City,St,Zip: Chicago, IL 60605  
 Contact Phone: (312) 913-7580  
 Date Enrolled: 07/05/2002  
 Point Of Contact: John Geiger  
 Consultant Company: Environmental Design International Inc.  
 Consultant Address: 33 West Monroe  
 Consultant City,St,Zip: Chicago, IL 60603  
 Consultant Phone: (312) 345-1400 Ext. 128  
 Proj Mgr Assigned: Jeff Guy  
 Sec. 4 Letter Date: Not reported  
 Active: Yes  
 No Further Remediation Letter Dt: 07/06/2006  
 Remediation Applicant Co: Chicago Housing Authority  
 Effective: True  
 Remediation Applicant Name: Kimberly Worthington  
 Remediation Applicant Company: City of Chicago  
 Remediation Applicant Address: 30 North LaSalle Street  
 Remediation Applicant City,St,Zip: Chicago, IL  
 Illinois EPA: 0316355065  
 Site Name: Madden/Wells Darrow Redevelopment (Area 11)  
 NFR Letter: 2005-06-23  
 NFR Letter Date Recorded: 2005-07-19  
 Comprehensive/Focused: Comprehensive  
 Worker Caution: No  
 Acres: 0.43  
 Land Use: Residential or Industrial/Commercial  
 Ground Water Use Restriction: No  
 Highway Authority Agreement: No  
 Ordinance: Yes  
 Industrial - Commercial: No  
 Slab on Grade: No  
 BCT: No  
 Building Slab: Yes  
 Asphalt Used: Yes  
 Concrete Used: Yes  
 Clean Soil 3ft: Yes  
 Clean Soil 10ft: No  
 Alternate Barrier: No  
  
 Remediation Applicant Name: Kimberly Worthington  
 Remediation Applicant Company: City of Chicago  
 Remediation Applicant Address: 30 North LaSalle Street  
 Remediation Applicant City,St,Zip: Chicago, IL  
 Illinois EPA: 0316355065  
 Site Name: Madden/Wells Darrow Redevelopment (Area 12)  
 NFR Letter: 2005-06-24  
 NFR Letter Date Recorded: 2005-07-19  
 Comprehensive/Focused: Comprehensive  
 Worker Caution: Yes  
 Acres: 0.7  
 Land Use: Residential or Industrial/Commercial

MAP FINDINGS  
FOCUS MAP 4

Map ID Site Database(s) EPA ID Number

**MADDEN/WELLS DARROW REDEVELOPMENT (AREA 11) (Continued)**

**S105521108**

Ground Water Use Restriction: No  
Highway Authority Agreement: No  
Ordinance: Yes  
Industrial - Commercial: No  
Slab on Grade: No  
BCT: No  
Building Slab: Yes  
Asphalt Used: Yes  
Concrete Used: Yes  
Clean Soil 3ft: Yes  
Clean Soil 10ft: No  
Alternate Barrier: No

Remediation Applicant Name: Carl Byrd  
Remediation Applicant Company: Chicago Housing Authority  
Remediation Applicant Address: 626 West Jackson Boulevard  
Remediation Applicant City,St,Zip: Chicago, IL  
Illinois EPA: 0316355065  
Site Name: Madden/Wells/Darrow Redevelopment (Phase 1-Area 33)  
NFR Letter: 2005-11-01  
NFR Letter Date Recorded: 2006-01-30  
Comprehensive/Focused: Comprehensive  
Worker Caution: No  
Acres: 0.34  
Land Use: Residential or Industrial/Commercial  
Ground Water Use Restriction: No  
Highway Authority Agreement: No  
Ordinance: Yes  
Industrial - Commercial: No  
Slab on Grade: No  
BCT: No  
Building Slab: No  
Asphalt Used: No  
Concrete Used: No  
Clean Soil 3ft: No  
Clean Soil 10ft: No  
Alternate Barrier: No

Remediation Applicant Name: Carl Byrd  
Remediation Applicant Company: Chicago Housing Authority  
Remediation Applicant Address: 626 West Jackson Boulevard  
Remediation Applicant City,St,Zip: Chicago, IL  
Illinois EPA: 0316355065  
Site Name: Madden/Wells Darrow Redevelopment (Phase 1-Area 1 & 2)  
NFR Letter: 2006-04-19  
NFR Letter Date Recorded: 2006-06-27  
Comprehensive/Focused: Comprehensive  
Worker Caution: No  
Acres: 0.64  
Land Use: Residential or Industrial/Commercial  
Ground Water Use Restriction: No  
Highway Authority Agreement: No  
Ordinance: Yes  
Industrial - Commercial: No  
Slab on Grade: No  
BCT: No  
Building Slab: Yes

MAP FINDINGS  
FOCUS MAP 4

Map ID      Site      Database(s)      EPA ID Number

---

**MADDEN/WELLS DARROW REDEVELOPMENT (AREA 11) (Continued)**

**S105521108**

Asphalt Used:                      Yes  
Concrete Used:                      Yes  
Clean Soil 3ft:                      Yes  
Clean Soil 10ft:                      No  
Alternate Barrier:                      No

Remediation Applicant Name:      Carl Byrd  
Remediation Applicant Company:      Chicago Housing Authority  
Remediation Applicant Address:      626 West Jackson Boulevard  
Remediation Applicant City,St,Zip:      Chicago, IL  
Illinois EPA:                      0316355065  
Site Name:                      Madden/Wells Darrow Redevelopment (Phase 1-Area 3)  
NFR Letter:                      2006-04-20  
NFR Letter Date Recorded:              2006-06-27  
Comprehensive/Focused:              Comprehensive  
Worker Caution:                      No  
Acres:                      0.31  
Land Use:                      Residential or Industrial/Commercial  
Ground Water Use Restriction:              No  
Highway Authority Agreement:              No  
Ordinance:                      Yes  
Industrial - Commercial:              No  
Slab on Grade:                      No  
BCT:                      No  
Building Slab:                      Yes  
Asphalt Used:                      Yes  
Concrete Used:                      Yes  
Clean Soil 3ft:                      Yes  
Clean Soil 10ft:                      No  
Alternate Barrier:                      No

Remediation Applicant Name:      Carl Byrd  
Remediation Applicant Company:      Chicago Housing Authority  
Remediation Applicant Address:      626 west Jackson Boulevard  
Remediation Applicant City,St,Zip:      Chicago, IL  
Illinois EPA:                      0316355065  
Site Name:                      Madden/Wells/Darrow Redevelopment (Phase 1-Area 14)  
NFR Letter:                      2006-05-25  
NFR Letter Date Recorded:              2006-06-27  
Comprehensive/Focused:              Comprehensive  
Worker Caution:                      No  
Acres:                      0.23  
Land Use:                      Residential or Industrial/Commercial  
Ground Water Use Restriction:              No  
Highway Authority Agreement:              No  
Ordinance:                      Yes  
Industrial - Commercial:              No  
Slab on Grade:                      No  
BCT:                      No  
Building Slab:                      Yes  
Asphalt Used:                      Yes  
Concrete Used:                      Yes  
Clean Soil 3ft:                      Yes  
Clean Soil 10ft:                      No  
Alternate Barrier:                      No

Remediation Applicant Name:      Carl Byrd



MAP FINDINGS  
FOCUS MAP 4

Map ID Site Database(s) EPA ID Number

**MADDEN/WELLS DARROW REDEVELOPMENT (AREA 11) (Continued)**

**S105521108**

Remediation Applicant Company: Chicago Housing Authority  
 Remediation Applicant Address: 626 west Jackson Boulevard  
 Remediation Applicant City,St,Zip: Chicago, IL  
 Illinois EPA: 0316355065  
 Site Name: Madden/Wells/Darrow Redevelopment (Phase 1-Area 30a)  
 NFR Letter: 2006-07-06  
 NFR Letter Date Recorded: 2006-08-11  
 Comprehensive/Focused: Comprehensive  
 Worker Caution: No  
 Acres: 0.22  
 Land Use: Residential or Industrial/Commercial  
 Ground Water Use Restriction: No  
 Highway Authority Agreement: No  
 Ordinance: Yes  
 Industrial - Commercial: No  
 Slab on Grade: No  
 BCT: No  
 Building Slab: Yes  
 Asphalt Used: No  
 Concrete Used: No  
 Clean Soil 3ft: Yes  
 Clean Soil 10ft: No  
 Alternate Barrier: No

Remediation Applicant Name: Carl Byrd  
 Remediation Applicant Company: The Chicago Housing Authority  
 Remediation Applicant Address: 60 East Van Buren Street  
 Remediation Applicant City,St,Zip: Chicago, IL  
 Illinois EPA: 0316355065  
 Site Name: Madden Wells Darrow Redevelopment (Phase 1-Area 18)  
 NFR Letter: 2007-09-13  
 NFR Letter Date Recorded: 2007-09-24  
 Comprehensive/Focused: Comprehensive  
 Worker Caution: No  
 Acres: 0.23  
 Land Use: Residential or Industrial/Commercial  
 Ground Water Use Restriction: No  
 Highway Authority Agreement: No  
 Ordinance: Yes  
 Industrial - Commercial: No  
 Slab on Grade: No  
 BCT: No  
 Building Slab: No  
 Asphalt Used: No  
 Concrete Used: No  
 Clean Soil 3ft: No  
 Clean Soil 10ft: No  
 Alternate Barrier: No

Remediation Applicant Name: Carl Byrd  
 Remediation Applicant Company: The Chicago Housing Authority  
 Remediation Applicant Address: 60 East Van Buren Street  
 Remediation Applicant City,St,Zip: Chicago, IL  
 Illinois EPA: 0316355065  
 Site Name: Madden Wells Darrow Redevelopment (Phase I-Area 15)  
 NFR Letter: 2007-09-14  
 NFR Letter Date Recorded: 2007-09-24

MAP FINDINGS  
FOCUS MAP 4

Map ID Site Database(s) EPA ID Number

**MADDEN/WELLS DARROW REDEVELOPMENT (AREA 11) (Continued)**

**S105521108**

Comprehensive/Focused:	Comprehensive
Worker Caution:	No
Acres:	0.26
Land Use:	Residential or Industrial/Commercial
Ground Water Use Restriction:	No
Highway Authority Agreement:	No
Ordinance:	Yes
Industrial - Commercial:	No
Slab on Grade:	No
BCT:	No
Building Slab:	No
Asphalt Used:	No
Concrete Used:	No
Clean Soil 3ft:	No
Clean Soil 10ft:	No
Alternate Barrier:	No
Remediation Applicant Name:	Carl Byrd
Remediation Applicant Company:	The Chicago Housing Authority
Remediation Applicant Address:	60 East Van Buren Street
Remediation Applicant City,St,Zip:	Chicago, IL
Illinois EPA:	0316355065
Site Name:	Madden/Wells Darrow Redevelopment (Phase I-Area 16)
NFR Letter:	2007-09-18
NFR Letter Date Recorded:	2007-09-24
Comprehensive/Focused:	Comprehensive
Worker Caution:	No
Acres:	0.22
Land Use:	Residential or Industrial/Commercial
Ground Water Use Restriction:	No
Highway Authority Agreement:	No
Ordinance:	Yes
Industrial - Commercial:	No
Slab on Grade:	No
BCT:	No
Building Slab:	Yes
Asphalt Used:	Yes
Concrete Used:	Yes
Clean Soil 3ft:	Yes
Clean Soil 10ft:	No
Alternate Barrier:	No
Remediation Applicant Name:	Carl Byrd The Chicago Housing Authority
Remediation Applicant Company:	60 East Van Buren Street
Remediation Applicant Address:	Not reported
Remediation Applicant City,St,Zip:	60605
Illinois EPA:	0316355065
Site Name:	Madden-Wells-Darrow Redevelopment (Phase I-Area 20)
NFR Letter:	2007-10-25
NFR Letter Date Recorded:	2007-11-16
Comprehensive/Focused:	Comprehensive
Worker Caution:	Yes
Acres:	0.61
Land Use:	Residential or Industrial/Commercial
Ground Water Use Restriction:	No
Highway Authority Agreement:	No
Ordinance:	Yes

MAP FINDINGS  
FOCUS MAP 4

Map ID      Site      Database(s)      EPA ID Number

**MADDEN/WELLS DARROW REDEVELOPMENT (AREA 11) (Continued)**

**S105521108**

Industrial - Commercial:      No  
Slab on Grade:      No  
BCT:      No  
Building Slab:      Yes  
Asphalt Used:      Yes  
Concrete Used:      Yes  
Clean Soil 3ft:      Yes  
Clean Soil 10ft:      No  
Alternate Barrier:      No

Remediation Applicant Name:      Carl Byrd The Chicago Housing Authority  
Remediation Applicant Company:      60 East Van Buren Street  
Remediation Applicant Address:      Not reported  
Remediation Applicant City,St,Zip:      60605  
Illinois EPA:      0316355065  
Site Name:      Madden-Wells-Darrow Redevelopment (Phase I-Area 22)  
NFR Letter:      2007-10-23  
NFR Letter Date Recorded:      2007-11-16  
Comprehensive/Focused:      Comprehensive  
Worker Caution:      No  
Acres:      0.53  
Land Use:      Residential or Industrial/Commercial  
Ground Water Use Restriction:      No  
Highway Authority Agreement:      No  
Ordinance:      Yes  
Industrial - Commercial:      No  
Slab on Grade:      No  
BCT:      No  
Building Slab:      Yes  
Asphalt Used:      Yes  
Concrete Used:      Yes  
Clean Soil 3ft:      Yes  
Clean Soil 10ft:      No  
Alternate Barrier:      No

Remediation Applicant Name:      Carl Byrd The Chicago Housing Authority  
Remediation Applicant Company:      60 East Van Buren Street  
Remediation Applicant Address:      Not reported  
Remediation Applicant City,St,Zip:      60605  
Illinois EPA:      0316355065  
Site Name:      Madden-Wells-Darrow Redevelopment (Phase I-Area 21)  
NFR Letter:      2007-10-22  
NFR Letter Date Recorded:      2007-11-16  
Comprehensive/Focused:      Comprehensive  
Worker Caution:      Yes  
Acres:      0.61  
Land Use:      Residential or Industrial/Commercial  
Ground Water Use Restriction:      No  
Highway Authority Agreement:      No  
Ordinance:      Yes  
Industrial - Commercial:      No  
Slab on Grade:      No  
BCT:      No  
Building Slab:      Yes  
Asphalt Used:      Yes  
Concrete Used:      Yes  
Clean Soil 3ft:      Yes

MAP FINDINGS  
FOCUS MAP 4

Map ID      Site      Database(s)      EPA ID Number

**MADDEN/WELLS DARROW REDEVELOPMENT (AREA 11) (Continued)**

**S105521108**

Clean Soil 10ft:                      No  
Alternate Barrier:                      No

Remediation Applicant Name:      Carl Byrd The Chicago Housing Authority  
Remediation Applicant Company:    60 East Van Buren Street  
Remediation Applicant Address:    Not reported  
Remediation Applicant City,St,Zip: 60605  
Illinois EPA:                            0316355065  
Site Name:                                Madden-Wells-Darrow Redevelopment (Phase I-Area 19)  
NFR Letter:                               2007-09-25  
NFR Letter Date Recorded:          2007-10-12  
Comprehensive/Focused:              Comprehensive  
Worker Caution:                        Yes  
Acres:                                       0.24  
Land Use:                                   Residential or Industrial/Commercial  
Ground Water Use Restriction:       No  
Highway Authority Agreement:       No  
Ordinance:                                Yes  
Industrial - Commercial:              No  
Slab on Grade:                            No  
BCT:                                        No  
Building Slab:                            Yes  
Asphalt Used:                            Yes  
Concrete Used:                            Yes  
Clean Soil 3ft:                            Yes  
Clean Soil 10ft:                          No  
Alternate Barrier:                        No

Remediation Applicant Name:      Carl Byrd The Chicago Housing Authority  
Remediation Applicant Company:    60 East Van Buren Street  
Remediation Applicant Address:    Not reported  
Remediation Applicant City,St,Zip: 60605  
Illinois EPA:                            0316355065  
Site Name:                                Madden-Wells-Darrow Redevelopment (Phase I-Area17)  
NFR Letter:                               2007-09-26  
NFR Letter Date Recorded:          2007-10-12  
Comprehensive/Focused:              Comprehensive  
Worker Caution:                        No  
Acres:                                       1.56  
Land Use:                                   Residential or Industrial/Commercial  
Ground Water Use Restriction:       No  
Highway Authority Agreement:       No  
Ordinance:                                Yes  
Industrial - Commercial:              No  
Slab on Grade:                            No  
BCT:                                        No  
Building Slab:                            Yes  
Asphalt Used:                            Yes  
Concrete Used:                            Yes  
Clean Soil 3ft:                            Yes  
Clean Soil 10ft:                          No  
Alternate Barrier:                        No

Remediation Applicant Name:      Carl Byrd Chicago Housing Authority  
Remediation Applicant Company:    626 West Jackson Boulevard  
Remediation Applicant Address:    Not reported  
Remediation Applicant City,St,Zip: 60661

MAP FINDINGS  
FOCUS MAP 4

Map ID	Site	Database(s)	EPA ID Number
--------	------	-------------	---------------

**MADDEN/WELLS DARROW REDEVELOPMENT (AREA 11) (Continued)**

**S105521108**

Illinois EPA:	0316355065
Site Name:	Madden-Wells-Darrow Redevelopment (Phase I-Areas 4, 5, 6 & 7)
NFR Letter:	2006-09-20
NFR Letter Date Recorded:	2006-10-18
Comprehensive/Focused:	Comprehensive
Worker Caution:	Yes
Acres:	1.43
Land Use:	Residential or Industrial/Commercial
Ground Water Use Restriction:	No
Highway Authority Agreement:	No
Ordinance:	Yes
Industrial - Commercial:	No
Slab on Grade:	No
BCT:	No
Building Slab:	Yes
Asphalt Used:	Yes
Concrete Used:	Yes
Clean Soil 3ft:	Yes
Clean Soil 10ft:	No
Alternate Barrier:	No

Remediation Applicant Name:	Carl Byrd Chicago Housing Authority
Remediation Applicant Company:	626 West Jackson Boulevard
Remediation Applicant Address:	Not reported
Remediation Applicant City,St,Zip:	60661
Illinois EPA:	0316355065
Site Name:	Madden-Wells-Darrow Redevelopment (Phase I-Areas 8, 9, 10 & 13)
NFR Letter:	2006-09-21
NFR Letter Date Recorded:	2006-10-18
Comprehensive/Focused:	Comprehensive
Worker Caution:	Yes
Acres:	1.43
Land Use:	Residential or Industrial/Commercial
Ground Water Use Restriction:	No
Highway Authority Agreement:	No
Ordinance:	Yes
Industrial - Commercial:	No
Slab on Grade:	No
BCT:	No
Building Slab:	Yes
Asphalt Used:	Yes
Concrete Used:	Yes
Clean Soil 3ft:	Yes
Clean Soil 10ft:	No
Alternate Barrier:	No

IL EPA Id:	0316355065
US EPA Id:	Not reported
Longitude:	-87.605738
Latitude:	41.825783
Contact Name:	John Gerut
Contact Address:	60 East Van Buren Street
Contact City,St,Zip:	Chicago, IL 60605
Contact Phone:	(312) 913-7580
Date Enrolled:	07/05/2002
Point Of Contact:	John Geiger

MAP FINDINGS  
FOCUS MAP 4

Map ID      Site      Database(s)      EPA ID Number

---

**MADDEN/WELLS DARROW REDEVELOPMENT (AREA 11) (Continued)**

**S105521108**

Consultant Company: Environmental Design International Inc.  
 Consultant Address: 33 West Monroe  
 Consultant City,St,Zip: Chicago, IL 60603  
 Consultant Phone: (312) 345-1400 Ext. 128  
 Proj Mgr Assigned: Jeff Guy  
 Sec. 4 Letter Date: Not reported  
 Active: Yes  
 No Further Remediation Letter Dt: 04/20/2006  
 Remediation Applicant Co: Chicago Housing Authority  
 Effective: True  
 Remediation Applicant Name: Kimberly Worthington  
 Remediation Applicant Company: City of Chicago  
 Remediation Applicant Address: 30 North LaSalle Street  
 Remediation Applicant City,St,Zip: Chicago, IL  
 Illinois EPA: 0316355065  
 Site Name: Madden/Wells Darrow Redevelopment (Area 11)  
 NFR Letter: 2005-06-23  
 NFR Letter Date Recorded: 2005-07-19  
 Comprehensive/Focused: Comprehensive  
 Worker Caution: No  
 Acres: 0.43  
 Land Use: Residential or Industrial/Commercial  
 Ground Water Use Restriction: No  
 Highway Authority Agreement: No  
 Ordinance: Yes  
 Industrial - Commercial: No  
 Slab on Grade: No  
 BCT: No  
 Building Slab: Yes  
 Asphalt Used: Yes  
 Concrete Used: Yes  
 Clean Soil 3ft: Yes  
 Clean Soil 10ft: No  
 Alternate Barrier: No

Remediation Applicant Name: Kimberly Worthington  
 Remediation Applicant Company: City of Chicago  
 Remediation Applicant Address: 30 North LaSalle Street  
 Remediation Applicant City,St,Zip: Chicago, IL  
 Illinois EPA: 0316355065  
 Site Name: Madden/Wells Darrow Redevelopment (Area 12)  
 NFR Letter: 2005-06-24  
 NFR Letter Date Recorded: 2005-07-19  
 Comprehensive/Focused: Comprehensive  
 Worker Caution: Yes  
 Acres: 0.7  
 Land Use: Residential or Industrial/Commercial  
 Ground Water Use Restriction: No  
 Highway Authority Agreement: No  
 Ordinance: Yes  
 Industrial - Commercial: No  
 Slab on Grade: No  
 BCT: No  
 Building Slab: Yes  
 Asphalt Used: Yes  
 Concrete Used: Yes  
 Clean Soil 3ft: Yes

MAP FINDINGS  
FOCUS MAP 4

Map ID Site Database(s) EPA ID Number

**MADDEN/WELLS DARROW REDEVELOPMENT (AREA 11) (Continued)**

**S105521108**

Clean Soil 10ft: No  
Alternate Barrier: No

Remediation Applicant Name: Carl Byrd  
Remediation Applicant Company: Chicago Housing Authority  
Remediation Applicant Address: 626 West Jackson Boulevard  
Remediation Applicant City,St,Zip: Chicago, IL  
Illinois EPA: 0316355065  
Site Name: Madden/Wells/Darrow Redevelopment (Phase 1-Area 33)  
NFR Letter: 2005-11-01  
NFR Letter Date Recorded: 2006-01-30  
Comprehensive/Focused: Comprehensive  
Worker Caution: No  
Acres: 0.34  
Land Use: Residential or Industrial/Commercial  
Ground Water Use Restriction: No  
Highway Authority Agreement: No  
Ordinance: Yes  
Industrial - Commercial: No  
Slab on Grade: No  
BCT: No  
Building Slab: No  
Asphalt Used: No  
Concrete Used: No  
Clean Soil 3ft: No  
Clean Soil 10ft: No  
Alternate Barrier: No

Remediation Applicant Name: Carl Byrd  
Remediation Applicant Company: Chicago Housing Authority  
Remediation Applicant Address: 626 West Jackson Boulevard  
Remediation Applicant City,St,Zip: Chicago, IL  
Illinois EPA: 0316355065  
Site Name: Madden/Wells Darrow Redevelopment (Phase 1-Area 1 & 2)  
NFR Letter: 2006-04-19  
NFR Letter Date Recorded: 2006-06-27  
Comprehensive/Focused: Comprehensive  
Worker Caution: No  
Acres: 0.64  
Land Use: Residential or Industrial/Commercial  
Ground Water Use Restriction: No  
Highway Authority Agreement: No  
Ordinance: Yes  
Industrial - Commercial: No  
Slab on Grade: No  
BCT: No  
Building Slab: Yes  
Asphalt Used: Yes  
Concrete Used: Yes  
Clean Soil 3ft: Yes  
Clean Soil 10ft: No  
Alternate Barrier: No

Remediation Applicant Name: Carl Byrd  
Remediation Applicant Company: Chicago Housing Authority  
Remediation Applicant Address: 626 West Jackson Boulevard  
Remediation Applicant City,St,Zip: Chicago, IL

MAP FINDINGS  
FOCUS MAP 4

Map ID	Site	Database(s)	EPA ID Number
--------	------	-------------	---------------

**MADDEN/WELLS DARROW REDEVELOPMENT (AREA 11) (Continued)**

**S105521108**

Illinois EPA: 0316355065  
 Site Name: Madden/Wells Darrow Redevelopment (Phase 1-Area 3)  
 NFR Letter: 2006-04-20  
 NFR Letter Date Recorded: 2006-06-27  
 Comprehensive/Focused: Comprehensive  
 Worker Caution: No  
 Acres: 0.31  
 Land Use: Residential or Industrial/Commercial  
 Ground Water Use Restriction: No  
 Highway Authority Agreement: No  
 Ordinance: Yes  
 Industrial - Commercial: No  
 Slab on Grade: No  
 BCT: No  
 Building Slab: Yes  
 Asphalt Used: Yes  
 Concrete Used: Yes  
 Clean Soil 3ft: Yes  
 Clean Soil 10ft: No  
 Alternate Barrier: No

Remediation Applicant Name: Carl Byrd  
 Remediation Applicant Company: Chicago Housing Authority  
 Remediation Applicant Address: 626 west Jackson Boulevard  
 Remediation Applicant City,St,Zip: Chicago, IL  
 Illinois EPA: 0316355065  
 Site Name: Madden/Wells/Darrow Redevelopment (Phase 1-Area 14)  
 NFR Letter: 2006-05-25  
 NFR Letter Date Recorded: 2006-06-27  
 Comprehensive/Focused: Comprehensive  
 Worker Caution: No  
 Acres: 0.23  
 Land Use: Residential or Industrial/Commercial  
 Ground Water Use Restriction: No  
 Highway Authority Agreement: No  
 Ordinance: Yes  
 Industrial - Commercial: No  
 Slab on Grade: No  
 BCT: No  
 Building Slab: Yes  
 Asphalt Used: Yes  
 Concrete Used: Yes  
 Clean Soil 3ft: Yes  
 Clean Soil 10ft: No  
 Alternate Barrier: No

Remediation Applicant Name: Carl Byrd  
 Remediation Applicant Company: Chicago Housing Authority  
 Remediation Applicant Address: 626 west Jackson Boulevard  
 Remediation Applicant City,St,Zip: Chicago, IL  
 Illinois EPA: 0316355065  
 Site Name: Madden/Wells/Darrow Redevelopment (Phase 1-Area 30a)  
 NFR Letter: 2006-07-06  
 NFR Letter Date Recorded: 2006-08-11  
 Comprehensive/Focused: Comprehensive  
 Worker Caution: No  
 Acres: 0.22



MAP FINDINGS  
FOCUS MAP 4

Map ID	Site	Database(s)	EPA ID Number
--------	------	-------------	---------------

**MADDEN/WELLS DARROW REDEVELOPMENT (AREA 11) (Continued)**

**S105521108**

Land Use:	Residential or Industrial/Commercial
Ground Water Use Restriction:	No
Highway Authority Agreement:	No
Ordinance:	Yes
Industrial - Commercial:	No
Slab on Grade:	No
BCT:	No
Building Slab:	Yes
Asphalt Used:	No
Concrete Used:	No
Clean Soil 3ft:	Yes
Clean Soil 10ft:	No
Alternate Barrier:	No

Remediation Applicant Name:	Carl Byrd
Remediation Applicant Company:	The Chicago Housing Authority
Remediation Applicant Address:	60 East Van Buren Street
Remediation Applicant City,St,Zip:	Chicago, IL
Illinois EPA:	0316355065
Site Name:	Madden Wells Darrow Redevelopment (Phase 1-Area 18)
NFR Letter:	2007-09-13
NFR Letter Date Recorded:	2007-09-24
Comprehensive/Focused:	Comprehensive
Worker Caution:	No
Acres:	0.23
Land Use:	Residential or Industrial/Commercial
Ground Water Use Restriction:	No
Highway Authority Agreement:	No
Ordinance:	Yes
Industrial - Commercial:	No
Slab on Grade:	No
BCT:	No
Building Slab:	No
Asphalt Used:	No
Concrete Used:	No
Clean Soil 3ft:	No
Clean Soil 10ft:	No
Alternate Barrier:	No

Remediation Applicant Name:	Carl Byrd
Remediation Applicant Company:	The Chicago Housing Authority
Remediation Applicant Address:	60 East Van Buren Street
Remediation Applicant City,St,Zip:	Chicago, IL
Illinois EPA:	0316355065
Site Name:	Madden Wells Darrow Redevelopment (Phase I-Area 15)
NFR Letter:	2007-09-14
NFR Letter Date Recorded:	2007-09-24
Comprehensive/Focused:	Comprehensive
Worker Caution:	No
Acres:	0.26
Land Use:	Residential or Industrial/Commercial
Ground Water Use Restriction:	No
Highway Authority Agreement:	No
Ordinance:	Yes
Industrial - Commercial:	No
Slab on Grade:	No
BCT:	No

MAP FINDINGS  
FOCUS MAP 4

Map ID	Site	Database(s)	EPA ID Number
--------	------	-------------	---------------

**MADDEN/WELLS DARROW REDEVELOPMENT (AREA 11) (Continued)**

**S105521108**

Building Slab: No  
Asphalt Used: No  
Concrete Used: No  
Clean Soil 3ft: No  
Clean Soil 10ft: No  
Alternate Barrier: No

Remediation Applicant Name: Carl Byrd  
Remediation Applicant Company: The Chicago Housing Authority  
Remediation Applicant Address: 60 East Van Buren Street  
Remediation Applicant City,St,Zip: Chicago, IL  
Illinois EPA: 0316355065  
Site Name: Madden/Wells Darrow Redevelopment (Phase I-Area 16)  
NFR Letter: 2007-09-18  
NFR Letter Date Recorded: 2007-09-24  
Comprehensive/Focused: Comprehensive  
Worker Caution: No  
Acres: 0.22  
Land Use: Residential or Industrial/Commercial  
Ground Water Use Restriction: No  
Highway Authority Agreement: No  
Ordinance: Yes  
Industrial - Commercial: No  
Slab on Grade: No  
BCT: No  
Building Slab: Yes  
Asphalt Used: Yes  
Concrete Used: Yes  
Clean Soil 3ft: Yes  
Clean Soil 10ft: No  
Alternate Barrier: No

Remediation Applicant Name: Carl Byrd The Chicago Housing Authority  
Remediation Applicant Company: 60 East Van Buren Street  
Remediation Applicant Address: Not reported  
Remediation Applicant City,St,Zip: 60605  
Illinois EPA: 0316355065  
Site Name: Madden-Wells-Darrow Redevelopment (Phase I-Area 20)  
NFR Letter: 2007-10-25  
NFR Letter Date Recorded: 2007-11-16  
Comprehensive/Focused: Comprehensive  
Worker Caution: Yes  
Acres: 0.61  
Land Use: Residential or Industrial/Commercial  
Ground Water Use Restriction: No  
Highway Authority Agreement: No  
Ordinance: Yes  
Industrial - Commercial: No  
Slab on Grade: No  
BCT: No  
Building Slab: Yes  
Asphalt Used: Yes  
Concrete Used: Yes  
Clean Soil 3ft: Yes  
Clean Soil 10ft: No  
Alternate Barrier: No

MAP FINDINGS  
FOCUS MAP 4

Map ID      Site      Database(s)      EPA ID Number

**MADDEN/WELLS DARROW REDEVELOPMENT (AREA 11) (Continued)**

**S105521108**

Remediation Applicant Name: Carl Byrd The Chicago Housing Authority  
 Remediation Applicant Company: 60 East Van Buren Street  
 Remediation Applicant Address: Not reported  
 Remediation Applicant City,St,Zip: 60605  
 Illinois EPA: 0316355065  
 Site Name: Madden-Wells-Darrow Redevelopment (Phase I-Area 22)  
 NFR Letter: 2007-10-23  
 NFR Letter Date Recorded: 2007-11-16  
 Comprehensive/Focused: Comprehensive  
 Worker Caution: No  
 Acres: 0.53  
 Land Use: Residential or Industrial/Commercial  
 Ground Water Use Restriction: No  
 Highway Authority Agreement: No  
 Ordinance: Yes  
 Industrial - Commercial: No  
 Slab on Grade: No  
 BCT: No  
 Building Slab: Yes  
 Asphalt Used: Yes  
 Concrete Used: Yes  
 Clean Soil 3ft: Yes  
 Clean Soil 10ft: No  
 Alternate Barrier: No

Remediation Applicant Name: Carl Byrd The Chicago Housing Authority  
 Remediation Applicant Company: 60 East Van Buren Street  
 Remediation Applicant Address: Not reported  
 Remediation Applicant City,St,Zip: 60605  
 Illinois EPA: 0316355065  
 Site Name: Madden-Wells-Darrow Redevelopment (Phase I-Area 21)  
 NFR Letter: 2007-10-22  
 NFR Letter Date Recorded: 2007-11-16  
 Comprehensive/Focused: Comprehensive  
 Worker Caution: Yes  
 Acres: 0.61  
 Land Use: Residential or Industrial/Commercial  
 Ground Water Use Restriction: No  
 Highway Authority Agreement: No  
 Ordinance: Yes  
 Industrial - Commercial: No  
 Slab on Grade: No  
 BCT: No  
 Building Slab: Yes  
 Asphalt Used: Yes  
 Concrete Used: Yes  
 Clean Soil 3ft: Yes  
 Clean Soil 10ft: No  
 Alternate Barrier: No

Remediation Applicant Name: Carl Byrd The Chicago Housing Authority  
 Remediation Applicant Company: 60 East Van Buren Street  
 Remediation Applicant Address: Not reported  
 Remediation Applicant City,St,Zip: 60605  
 Illinois EPA: 0316355065  
 Site Name: Madden-Wells-Darrow Redevelopment (Phase I-Area 19)  
 NFR Letter: 2007-09-25

MAP FINDINGS  
FOCUS MAP 4

Map ID      Site      Database(s)      EPA ID Number

**MADDEN/WELLS DARROW REDEVELOPMENT (AREA 11) (Continued)**

**S105521108**

NFR Letter Date Recorded: 2007-10-12  
 Comprehensive/Focused: Comprehensive  
 Worker Caution: Yes  
 Acres: 0.24  
 Land Use: Residential or Industrial/Commercial  
 Ground Water Use Restriction: No  
 Highway Authority Agreement: No  
 Ordinance: Yes  
 Industrial - Commercial: No  
 Slab on Grade: No  
 BCT: No  
 Building Slab: Yes  
 Asphalt Used: Yes  
 Concrete Used: Yes  
 Clean Soil 3ft: Yes  
 Clean Soil 10ft: No  
 Alternate Barrier: No

Remediation Applicant Name: Carl Byrd The Chicago Housing Authority  
 Remediation Applicant Company: 60 East Van Buren Street  
 Remediation Applicant Address: Not reported  
 Remediation Applicant City,St,Zip: 60605  
 Illinois EPA: 0316355065  
 Site Name: Madden-Wells-Darrow Redevelopment (Phase I-Area17)  
 NFR Letter: 2007-09-26  
 NFR Letter Date Recorded: 2007-10-12  
 Comprehensive/Focused: Comprehensive  
 Worker Caution: No  
 Acres: 1.56  
 Land Use: Residential or Industrial/Commercial  
 Ground Water Use Restriction: No  
 Highway Authority Agreement: No  
 Ordinance: Yes  
 Industrial - Commercial: No  
 Slab on Grade: No  
 BCT: No  
 Building Slab: Yes  
 Asphalt Used: Yes  
 Concrete Used: Yes  
 Clean Soil 3ft: Yes  
 Clean Soil 10ft: No  
 Alternate Barrier: No

Remediation Applicant Name: Carl Byrd Chicago Housing Authority  
 Remediation Applicant Company: 626 West Jackson Boulevard  
 Remediation Applicant Address: Not reported  
 Remediation Applicant City,St,Zip: 60661  
 Illinois EPA: 0316355065  
 Site Name: Madden-Wells-Darrow Redevelopment (Phase I-Areas 4, 5, 6 & 7)  
 NFR Letter: 2006-09-20  
 NFR Letter Date Recorded: 2006-10-18  
 Comprehensive/Focused: Comprehensive  
 Worker Caution: Yes  
 Acres: 1.43  
 Land Use: Residential or Industrial/Commercial  
 Ground Water Use Restriction: No  
 Highway Authority Agreement: No

MAP FINDINGS  
FOCUS MAP 4

Map ID Site Database(s) EPA ID Number

**MADDEN/WELLS DARROW REDEVELOPMENT (AREA 11) (Continued)**

**S105521108**

Ordinance:	Yes
Industrial - Commercial:	No
Slab on Grade:	No
BCT:	No
Building Slab:	Yes
Asphalt Used:	Yes
Concrete Used:	Yes
Clean Soil 3ft:	Yes
Clean Soil 10ft:	No
Alternate Barrier:	No
Remediation Applicant Name:	Carl Byrd Chicago Housing Authority
Remediation Applicant Company:	626 West Jackson Boulevard
Remediation Applicant Address:	Not reported
Remediation Applicant City,St,Zip:	60661
Illinois EPA:	0316355065
Site Name:	Madden-Wells-Darrow Redevelopment (Phase I-Areas 8, 9, 10 & 13)
NFR Letter:	2006-09-21
NFR Letter Date Recorded:	2006-10-18
Comprehensive/Focused:	Comprehensive
Worker Caution:	Yes
Acres:	1.43
Land Use:	Residential or Industrial/Commercial
Ground Water Use Restriction:	No
Highway Authority Agreement:	No
Ordinance:	Yes
Industrial - Commercial:	No
Slab on Grade:	No
BCT:	No
Building Slab:	Yes
Asphalt Used:	Yes
Concrete Used:	Yes
Clean Soil 3ft:	Yes
Clean Soil 10ft:	No
Alternate Barrier:	No
IL EPA Id:	0316355065
US EPA Id:	Not reported
Longitude:	-87.605738
Latitude:	41.825783
Contact Name:	John Gerut
Contact Address:	60 East Van Buren Street
Contact City,St,Zip:	Chicago, IL 60605
Contact Phone:	(312) 913-7580
Date Enrolled:	07/05/2002
Point Of Contact:	Kristy Carlstrom
Consultant Company:	Carnow, Conibear & Associates, Ltd.
Consultant Address:	600 West Van Buren Street
Consultant City,St,Zip:	Chicago, IL 60607
Consultant Phone:	(312) 762-2908
Proj Mgr Assigned:	Jeff Guy
Sec. 4 Letter Date:	Not reported
Active:	Yes
No Further Remediation Letter Dt:	09/25/2007
Remediation Applicant Co:	Chicago Housing Authority
Effective:	True

MAP FINDINGS  
FOCUS MAP 4

Map ID	Site	Database(s)	EPA ID Number
--------	------	-------------	---------------

**MADDEN/WELLS DARROW REDEVELOPMENT (AREA 11) (Continued)**

**S105521108**

Remediation Applicant Name: Kimberly Worthington  
 Remediation Applicant Company: City of Chicago  
 Remediation Applicant Address: 30 North LaSalle Street  
 Remediation Applicant City,St,Zip: Chicago, IL  
 Illinois EPA: 0316355065  
 Site Name: Madden/Wells Darrow Redevelopment (Area 11)  
 NFR Letter: 2005-06-23  
 NFR Letter Date Recorded: 2005-07-19  
 Comprehensive/Focused: Comprehensive  
 Worker Caution: No  
 Acres: 0.43  
 Land Use: Residential or Industrial/Commercial  
 Ground Water Use Restriction: No  
 Highway Authority Agreement: No  
 Ordinance: Yes  
 Industrial - Commercial: No  
 Slab on Grade: No  
 BCT: No  
 Building Slab: Yes  
 Asphalt Used: Yes  
 Concrete Used: Yes  
 Clean Soil 3ft: Yes  
 Clean Soil 10ft: No  
 Alternate Barrier: No

Remediation Applicant Name: Kimberly Worthington  
 Remediation Applicant Company: City of Chicago  
 Remediation Applicant Address: 30 North LaSalle Street  
 Remediation Applicant City,St,Zip: Chicago, IL  
 Illinois EPA: 0316355065  
 Site Name: Madden/Wells Darrow Redevelopment (Area 12)  
 NFR Letter: 2005-06-24  
 NFR Letter Date Recorded: 2005-07-19  
 Comprehensive/Focused: Comprehensive  
 Worker Caution: Yes  
 Acres: 0.7  
 Land Use: Residential or Industrial/Commercial  
 Ground Water Use Restriction: No  
 Highway Authority Agreement: No  
 Ordinance: Yes  
 Industrial - Commercial: No  
 Slab on Grade: No  
 BCT: No  
 Building Slab: Yes  
 Asphalt Used: Yes  
 Concrete Used: Yes  
 Clean Soil 3ft: Yes  
 Clean Soil 10ft: No  
 Alternate Barrier: No

Remediation Applicant Name: Carl Byrd  
 Remediation Applicant Company: Chicago Housing Authority  
 Remediation Applicant Address: 626 West Jackson Boulevard  
 Remediation Applicant City,St,Zip: Chicago, IL  
 Illinois EPA: 0316355065  
 Site Name: Madden/Wells/Darrow Redevelopment (Phase 1-Area 33)  
 NFR Letter: 2005-11-01

MAP FINDINGS  
FOCUS MAP 4

Map ID      Site      Database(s)      EPA ID Number

---

**MADDEN/WELLS DARROW REDEVELOPMENT (AREA 11) (Continued)**

**S105521108**

NFR Letter Date Recorded: 2006-01-30  
 Comprehensive/Focused: Comprehensive  
 Worker Caution: No  
 Acres: 0.34  
 Land Use: Residential or Industrial/Commercial  
 Ground Water Use Restriction: No  
 Highway Authority Agreement: No  
 Ordinance: Yes  
 Industrial - Commercial: No  
 Slab on Grade: No  
 BCT: No  
 Building Slab: No  
 Asphalt Used: No  
 Concrete Used: No  
 Clean Soil 3ft: No  
 Clean Soil 10ft: No  
 Alternate Barrier: No

Remediation Applicant Name: Carl Byrd  
 Remediation Applicant Company: Chicago Housing Authority  
 Remediation Applicant Address: 626 West Jackson Boulevard  
 Remediation Applicant City,St,Zip: Chicago, IL  
 Illinois EPA: 0316355065  
 Site Name: Madden/Wells Darrow Redevelopment (Phase 1-Area 1 & 2)  
 NFR Letter: 2006-04-19  
 NFR Letter Date Recorded: 2006-06-27  
 Comprehensive/Focused: Comprehensive  
 Worker Caution: No  
 Acres: 0.64  
 Land Use: Residential or Industrial/Commercial  
 Ground Water Use Restriction: No  
 Highway Authority Agreement: No  
 Ordinance: Yes  
 Industrial - Commercial: No  
 Slab on Grade: No  
 BCT: No  
 Building Slab: Yes  
 Asphalt Used: Yes  
 Concrete Used: Yes  
 Clean Soil 3ft: Yes  
 Clean Soil 10ft: No  
 Alternate Barrier: No

Remediation Applicant Name: Carl Byrd  
 Remediation Applicant Company: Chicago Housing Authority  
 Remediation Applicant Address: 626 West Jackson Boulevard  
 Remediation Applicant City,St,Zip: Chicago, IL  
 Illinois EPA: 0316355065  
 Site Name: Madden/Wells Darrow Redevelopment (Phase 1-Area 3)  
 NFR Letter: 2006-04-20  
 NFR Letter Date Recorded: 2006-06-27  
 Comprehensive/Focused: Comprehensive  
 Worker Caution: No  
 Acres: 0.31  
 Land Use: Residential or Industrial/Commercial  
 Ground Water Use Restriction: No  
 Highway Authority Agreement: No

MAP FINDINGS  
FOCUS MAP 4

Map ID	Site	Database(s)	EPA ID Number
--------	------	-------------	---------------

**MADDEN/WELLS DARROW REDEVELOPMENT (AREA 11) (Continued)**

**S105521108**

Ordinance:	Yes
Industrial - Commercial:	No
Slab on Grade:	No
BCT:	No
Building Slab:	Yes
Asphalt Used:	Yes
Concrete Used:	Yes
Clean Soil 3ft:	Yes
Clean Soil 10ft:	No
Alternate Barrier:	No

Remediation Applicant Name:	Carl Byrd
Remediation Applicant Company:	Chicago Housing Authority
Remediation Applicant Address:	626 west Jackson Boulevard
Remediation Applicant City,St,Zip:	Chicago, IL
Illinois EPA:	0316355065
Site Name:	Madden/Wells/Darrow Redevelopment (Phase 1-Area 14)
NFR Letter:	2006-05-25
NFR Letter Date Recorded:	2006-06-27
Comprehensive/Focused:	Comprehensive
Worker Caution:	No
Acres:	0.23
Land Use:	Residential or Industrial/Commercial
Ground Water Use Restriction:	No
Highway Authority Agreement:	No
Ordinance:	Yes
Industrial - Commercial:	No
Slab on Grade:	No
BCT:	No
Building Slab:	Yes
Asphalt Used:	Yes
Concrete Used:	Yes
Clean Soil 3ft:	Yes
Clean Soil 10ft:	No
Alternate Barrier:	No

Remediation Applicant Name:	Carl Byrd
Remediation Applicant Company:	Chicago Housing Authority
Remediation Applicant Address:	626 west Jackson Boulevard
Remediation Applicant City,St,Zip:	Chicago, IL
Illinois EPA:	0316355065
Site Name:	Madden/Wells/Darrow Redevelopment (Phase 1-Area 30a)
NFR Letter:	2006-07-06
NFR Letter Date Recorded:	2006-08-11
Comprehensive/Focused:	Comprehensive
Worker Caution:	No
Acres:	0.22
Land Use:	Residential or Industrial/Commercial
Ground Water Use Restriction:	No
Highway Authority Agreement:	No
Ordinance:	Yes
Industrial - Commercial:	No
Slab on Grade:	No
BCT:	No
Building Slab:	Yes
Asphalt Used:	No
Concrete Used:	No



MAP FINDINGS  
FOCUS MAP 4

Map ID Site Database(s) EPA ID Number

**MADDEN/WELLS DARROW REDEVELOPMENT (AREA 11) (Continued)**

**S105521108**

Clean Soil 3ft: Yes  
Clean Soil 10ft: No  
Alternate Barrier: No

Remediation Applicant Name: Carl Byrd  
Remediation Applicant Company: The Chicago Housing Authority  
Remediation Applicant Address: 60 East Van Buren Street  
Remediation Applicant City,St,Zip: Chicago, IL  
Illinois EPA: 0316355065  
Site Name: Madden Wells Darrow Redevelopment (Phase 1-Area 18)  
NFR Letter: 2007-09-13  
NFR Letter Date Recorded: 2007-09-24  
Comprehensive/Focused: Comprehensive  
Worker Caution: No  
Acres: 0.23  
Land Use: Residential or Industrial/Commercial  
Ground Water Use Restriction: No  
Highway Authority Agreement: No  
Ordinance: Yes  
Industrial - Commercial: No  
Slab on Grade: No  
BCT: No  
Building Slab: No  
Asphalt Used: No  
Concrete Used: No  
Clean Soil 3ft: No  
Clean Soil 10ft: No  
Alternate Barrier: No

Remediation Applicant Name: Carl Byrd  
Remediation Applicant Company: The Chicago Housing Authority  
Remediation Applicant Address: 60 East Van Buren Street  
Remediation Applicant City,St,Zip: Chicago, IL  
Illinois EPA: 0316355065  
Site Name: Madden Wells Darrow Redevelopment (Phase I-Area 15)  
NFR Letter: 2007-09-14  
NFR Letter Date Recorded: 2007-09-24  
Comprehensive/Focused: Comprehensive  
Worker Caution: No  
Acres: 0.26  
Land Use: Residential or Industrial/Commercial  
Ground Water Use Restriction: No  
Highway Authority Agreement: No  
Ordinance: Yes  
Industrial - Commercial: No  
Slab on Grade: No  
BCT: No  
Building Slab: No  
Asphalt Used: No  
Concrete Used: No  
Clean Soil 3ft: No  
Clean Soil 10ft: No  
Alternate Barrier: No

Remediation Applicant Name: Carl Byrd  
Remediation Applicant Company: The Chicago Housing Authority  
Remediation Applicant Address: 60 East Van Buren Street

MAP FINDINGS  
FOCUS MAP 4

Map ID	Site	Database(s)	EPA ID Number
--------	------	-------------	---------------

**MADDEN/WELLS DARROW REDEVELOPMENT (AREA 11) (Continued)**

**S105521108**

Remediation Applicant City,St,Zip: Chicago, IL  
 Illinois EPA: 0316355065  
 Site Name: Madden/Wells Darrow Redevelopment (Phase I-Area 16)  
 NFR Letter: 2007-09-18  
 NFR Letter Date Recorded: 2007-09-24  
 Comprehensive/Focused: Comprehensive  
 Worker Caution: No  
 Acres: 0.22  
 Land Use: Residential or Industrial/Commercial  
 Ground Water Use Restriction: No  
 Highway Authority Agreement: No  
 Ordinance: Yes  
 Industrial - Commercial: No  
 Slab on Grade: No  
 BCT: No  
 Building Slab: Yes  
 Asphalt Used: Yes  
 Concrete Used: Yes  
 Clean Soil 3ft: Yes  
 Clean Soil 10ft: No  
 Alternate Barrier: No

Remediation Applicant Name: Carl Byrd The Chicago Housing Authority  
 Remediation Applicant Company: 60 East Van Buren Street  
 Remediation Applicant Address: Not reported  
 Remediation Applicant City,St,Zip: 60605  
 Illinois EPA: 0316355065  
 Site Name: Madden-Wells-Darrow Redevelopment (Phase I-Area 20)  
 NFR Letter: 2007-10-25  
 NFR Letter Date Recorded: 2007-11-16  
 Comprehensive/Focused: Comprehensive  
 Worker Caution: Yes  
 Acres: 0.61  
 Land Use: Residential or Industrial/Commercial  
 Ground Water Use Restriction: No  
 Highway Authority Agreement: No  
 Ordinance: Yes  
 Industrial - Commercial: No  
 Slab on Grade: No  
 BCT: No  
 Building Slab: Yes  
 Asphalt Used: Yes  
 Concrete Used: Yes  
 Clean Soil 3ft: Yes  
 Clean Soil 10ft: No  
 Alternate Barrier: No

Remediation Applicant Name: Carl Byrd The Chicago Housing Authority  
 Remediation Applicant Company: 60 East Van Buren Street  
 Remediation Applicant Address: Not reported  
 Remediation Applicant City,St,Zip: 60605  
 Illinois EPA: 0316355065  
 Site Name: Madden-Wells-Darrow Redevelopment (Phase I-Area 22)  
 NFR Letter: 2007-10-23  
 NFR Letter Date Recorded: 2007-11-16  
 Comprehensive/Focused: Comprehensive  
 Worker Caution: No

MAP FINDINGS  
FOCUS MAP 4

Map ID Site Database(s) EPA ID Number

**MADDEN/WELLS DARROW REDEVELOPMENT (AREA 11) (Continued)**

**S105521108**

Acres: 0.53  
 Land Use: Residential or Industrial/Commercial  
 Ground Water Use Restriction: No  
 Highway Authority Agreement: No  
 Ordinance: Yes  
 Industrial - Commercial: No  
 Slab on Grade: No  
 BCT: No  
 Building Slab: Yes  
 Asphalt Used: Yes  
 Concrete Used: Yes  
 Clean Soil 3ft: Yes  
 Clean Soil 10ft: No  
 Alternate Barrier: No

Remediation Applicant Name: Carl Byrd The Chicago Housing Authority  
 Remediation Applicant Company: 60 East Van Buren Street  
 Remediation Applicant Address: Not reported  
 Remediation Applicant City,St,Zip: 60605  
 Illinois EPA: 0316355065  
 Site Name: Madden-Wells-Darrow Redevelopment (Phase I-Area 21)  
 NFR Letter: 2007-10-22  
 NFR Letter Date Recorded: 2007-11-16  
 Comprehensive/Focused: Comprehensive  
 Worker Caution: Yes

Acres: 0.61  
 Land Use: Residential or Industrial/Commercial  
 Ground Water Use Restriction: No  
 Highway Authority Agreement: No  
 Ordinance: Yes  
 Industrial - Commercial: No  
 Slab on Grade: No  
 BCT: No  
 Building Slab: Yes  
 Asphalt Used: Yes  
 Concrete Used: Yes  
 Clean Soil 3ft: Yes  
 Clean Soil 10ft: No  
 Alternate Barrier: No

Remediation Applicant Name: Carl Byrd The Chicago Housing Authority  
 Remediation Applicant Company: 60 East Van Buren Street  
 Remediation Applicant Address: Not reported  
 Remediation Applicant City,St,Zip: 60605  
 Illinois EPA: 0316355065  
 Site Name: Madden-Wells-Darrow Redevelopment (Phase I-Area 19)  
 NFR Letter: 2007-09-25  
 NFR Letter Date Recorded: 2007-10-12  
 Comprehensive/Focused: Comprehensive  
 Worker Caution: Yes

Acres: 0.24  
 Land Use: Residential or Industrial/Commercial  
 Ground Water Use Restriction: No  
 Highway Authority Agreement: No  
 Ordinance: Yes  
 Industrial - Commercial: No  
 Slab on Grade: No

MAP FINDINGS  
FOCUS MAP 4

Map ID Site Database(s) EPA ID Number

**MADDEN/WELLS DARROW REDEVELOPMENT (AREA 11) (Continued)**

**S105521108**

BCT: No  
Building Slab: Yes  
Asphalt Used: Yes  
Concrete Used: Yes  
Clean Soil 3ft: Yes  
Clean Soil 10ft: No  
Alternate Barrier: No

Remediation Applicant Name: Carl Byrd The Chicago Housing Authority  
Remediation Applicant Company: 60 East Van Buren Street  
Remediation Applicant Address: Not reported  
Remediation Applicant City,St,Zip: 60605  
Illinois EPA: 0316355065  
Site Name: Madden-Wells-Darrow Redevelopment (Phase I-Area17)  
NFR Letter: 2007-09-26  
NFR Letter Date Recorded: 2007-10-12  
Comprehensive/Focused: Comprehensive  
Worker Caution: No  
Acres: 1.56  
Land Use: Residential or Industrial/Commercial  
Ground Water Use Restriction: No  
Highway Authority Agreement: No  
Ordinance: Yes  
Industrial - Commercial: No  
Slab on Grade: No  
BCT: No  
Building Slab: Yes  
Asphalt Used: Yes  
Concrete Used: Yes  
Clean Soil 3ft: Yes  
Clean Soil 10ft: No  
Alternate Barrier: No

Remediation Applicant Name: Carl Byrd Chicago Housing Authority  
Remediation Applicant Company: 626 West Jackson Boulevard  
Remediation Applicant Address: Not reported  
Remediation Applicant City,St,Zip: 60661  
Illinois EPA: 0316355065  
Site Name: Madden-Wells-Darrow Redevelopment (Phase I-Areas 4, 5, 6 & 7)  
NFR Letter: 2006-09-20  
NFR Letter Date Recorded: 2006-10-18  
Comprehensive/Focused: Comprehensive  
Worker Caution: Yes  
Acres: 1.43  
Land Use: Residential or Industrial/Commercial  
Ground Water Use Restriction: No  
Highway Authority Agreement: No  
Ordinance: Yes  
Industrial - Commercial: No  
Slab on Grade: No  
BCT: No  
Building Slab: Yes  
Asphalt Used: Yes  
Concrete Used: Yes  
Clean Soil 3ft: Yes  
Clean Soil 10ft: No  
Alternate Barrier: No

MAP FINDINGS  
FOCUS MAP 4

Map ID      Site      Database(s)      EPA ID Number

---

**MADDEN/WELLS DARROW REDEVELOPMENT (AREA 11) (Continued)**

**S105521108**

Remediation Applicant Name: Carl Byrd Chicago Housing Authority  
 Remediation Applicant Company: 626 West Jackson Boulevard  
 Remediation Applicant Address: Not reported  
 Remediation Applicant City,St,Zip: 60661  
 Illinois EPA: 0316355065  
 Site Name: Madden-Wells-Darrow Redevelopment (Phase I-Areas 8, 9, 10 & 13)  
 NFR Letter: 2006-09-21  
 NFR Letter Date Recorded: 2006-10-18  
 Comprehensive/Focused: Comprehensive  
 Worker Caution: Yes  
 Acres: 1.43  
 Land Use: Residential or Industrial/Commercial  
 Ground Water Use Restriction: No  
 Highway Authority Agreement: No  
 Ordinance: Yes  
 Industrial - Commercial: No  
 Slab on Grade: No  
 BCT: No  
 Building Slab: Yes  
 Asphalt Used: Yes  
 Concrete Used: Yes  
 Clean Soil 3ft: Yes  
 Clean Soil 10ft: No  
 Alternate Barrier: No

IL EPA Id: 0316355065  
 US EPA Id: Not reported  
 Longitude: -87.605738  
 Latitude: 41.825783  
 Contact Name: John Gerut  
 Contact Address: 60 East Van Buren Street  
 Contact City,St,Zip: Chicago, IL 60605  
 Contact Phone: (312) 913-7580  
 Date Enrolled: 07/05/2002  
 Point Of Contact: Kristy Carlstrom  
 Consultant Company: Carnow, Conibear & Associates, Ltd.  
 Consultant Address: 600 West Van Buren Street  
 Consultant City,St,Zip: Chicago, IL 60607  
 Consultant Phone: (312) 762-2908  
 Proj Mgr Assigned: Jeff Guy  
 Sec. 4 Letter Date: Not reported  
 Active: Yes  
 No Further Remediation Letter Dt: 10/25/2007  
 Remediation Applicant Co: Chicago Housing Authority  
 Effective: True  
 Remediation Applicant Name: Kimberly Worthington  
 Remediation Applicant Company: City of Chicago  
 Remediation Applicant Address: 30 North LaSalle Street  
 Remediation Applicant City,St,Zip: Chicago, IL  
 Illinois EPA: 0316355065  
 Site Name: Madden/Wells Darrow Redevelopment (Area 11)  
 NFR Letter: 2005-06-23  
 NFR Letter Date Recorded: 2005-07-19  
 Comprehensive/Focused: Comprehensive  
 Worker Caution: No  
 Acres: 0.43

MAP FINDINGS  
FOCUS MAP 4

Map ID      Site      Database(s)      EPA ID Number

---

**MADDEN/WELLS DARROW REDEVELOPMENT (AREA 11) (Continued)**

**S105521108**

Land Use: Residential or Industrial/Commercial  
 Ground Water Use Restriction: No  
 Highway Authority Agreement: No  
 Ordinance: Yes  
 Industrial - Commercial: No  
 Slab on Grade: No  
 BCT: No  
 Building Slab: Yes  
 Asphalt Used: Yes  
 Concrete Used: Yes  
 Clean Soil 3ft: Yes  
 Clean Soil 10ft: No  
 Alternate Barrier: No

Remediation Applicant Name: Kimberly Worthington  
 Remediation Applicant Company: City of Chicago  
 Remediation Applicant Address: 30 North LaSalle Street  
 Remediation Applicant City,St,Zip: Chicago, IL  
 Illinois EPA: 0316355065  
 Site Name: Madden/Wells Darrow Redevelopment (Area 12)  
 NFR Letter: 2005-06-24  
 NFR Letter Date Recorded: 2005-07-19  
 Comprehensive/Focused: Comprehensive  
 Worker Caution: Yes  
 Acres: 0.7  
 Land Use: Residential or Industrial/Commercial  
 Ground Water Use Restriction: No  
 Highway Authority Agreement: No  
 Ordinance: Yes  
 Industrial - Commercial: No  
 Slab on Grade: No  
 BCT: No  
 Building Slab: Yes  
 Asphalt Used: Yes  
 Concrete Used: Yes  
 Clean Soil 3ft: Yes  
 Clean Soil 10ft: No  
 Alternate Barrier: No

Remediation Applicant Name: Carl Byrd  
 Remediation Applicant Company: Chicago Housing Authority  
 Remediation Applicant Address: 626 West Jackson Boulevard  
 Remediation Applicant City,St,Zip: Chicago, IL  
 Illinois EPA: 0316355065  
 Site Name: Madden/Wells/Darrow Redevelopment (Phase 1-Area 33)  
 NFR Letter: 2005-11-01  
 NFR Letter Date Recorded: 2006-01-30  
 Comprehensive/Focused: Comprehensive  
 Worker Caution: No  
 Acres: 0.34  
 Land Use: Residential or Industrial/Commercial  
 Ground Water Use Restriction: No  
 Highway Authority Agreement: No  
 Ordinance: Yes  
 Industrial - Commercial: No  
 Slab on Grade: No  
 BCT: No

MAP FINDINGS  
FOCUS MAP 4

Map ID	Site	Database(s)	EPA ID Number
--------	------	-------------	---------------

**MADDEN/WELLS DARROW REDEVELOPMENT (AREA 11) (Continued)**

**S105521108**

Building Slab: No  
Asphalt Used: No  
Concrete Used: No  
Clean Soil 3ft: No  
Clean Soil 10ft: No  
Alternate Barrier: No

Remediation Applicant Name: Carl Byrd  
Remediation Applicant Company: Chicago Housing Authority  
Remediation Applicant Address: 626 West Jackson Boulevard  
Remediation Applicant City,St,Zip: Chicago, IL  
Illinois EPA: 0316355065  
Site Name: Madden/Wells Darrow Redevelopment (Phase 1-Area 1 & 2)  
NFR Letter: 2006-04-19  
NFR Letter Date Recorded: 2006-06-27  
Comprehensive/Focused: Comprehensive  
Worker Caution: No  
Acres: 0.64  
Land Use: Residential or Industrial/Commercial  
Ground Water Use Restriction: No  
Highway Authority Agreement: No  
Ordinance: Yes  
Industrial - Commercial: No  
Slab on Grade: No  
BCT: No  
Building Slab: Yes  
Asphalt Used: Yes  
Concrete Used: Yes  
Clean Soil 3ft: Yes  
Clean Soil 10ft: No  
Alternate Barrier: No

Remediation Applicant Name: Carl Byrd  
Remediation Applicant Company: Chicago Housing Authority  
Remediation Applicant Address: 626 West Jackson Boulevard  
Remediation Applicant City,St,Zip: Chicago, IL  
Illinois EPA: 0316355065  
Site Name: Madden/Wells Darrow Redevelopment (Phase 1-Area 3)  
NFR Letter: 2006-04-20  
NFR Letter Date Recorded: 2006-06-27  
Comprehensive/Focused: Comprehensive  
Worker Caution: No  
Acres: 0.31  
Land Use: Residential or Industrial/Commercial  
Ground Water Use Restriction: No  
Highway Authority Agreement: No  
Ordinance: Yes  
Industrial - Commercial: No  
Slab on Grade: No  
BCT: No  
Building Slab: Yes  
Asphalt Used: Yes  
Concrete Used: Yes  
Clean Soil 3ft: Yes  
Clean Soil 10ft: No  
Alternate Barrier: No

MAP FINDINGS  
FOCUS MAP 4

Map ID Site Database(s) EPA ID Number

**MADDEN/WELLS DARROW REDEVELOPMENT (AREA 11) (Continued)**

**S105521108**

Remediation Applicant Name: Carl Byrd  
 Remediation Applicant Company: Chicago Housing Authority  
 Remediation Applicant Address: 626 west Jackson Boulevard  
 Remediation Applicant City,St,Zip: Chicago, IL  
 Illinois EPA: 0316355065  
 Site Name: Madden/Wells/Darrow Redevelopment (Phase 1-Area 14)  
 NFR Letter: 2006-05-25  
 NFR Letter Date Recorded: 2006-06-27  
 Comprehensive/Focused: Comprehensive  
 Worker Caution: No  
 Acres: 0.23  
 Land Use: Residential or Industrial/Commercial  
 Ground Water Use Restriction: No  
 Highway Authority Agreement: No  
 Ordinance: Yes  
 Industrial - Commercial: No  
 Slab on Grade: No  
 BCT: No  
 Building Slab: Yes  
 Asphalt Used: Yes  
 Concrete Used: Yes  
 Clean Soil 3ft: Yes  
 Clean Soil 10ft: No  
 Alternate Barrier: No

Remediation Applicant Name: Carl Byrd  
 Remediation Applicant Company: Chicago Housing Authority  
 Remediation Applicant Address: 626 west Jackson Boulevard  
 Remediation Applicant City,St,Zip: Chicago, IL  
 Illinois EPA: 0316355065  
 Site Name: Madden/Wells/Darrow Redevelopment (Phase 1-Area 30a)  
 NFR Letter: 2006-07-06  
 NFR Letter Date Recorded: 2006-08-11  
 Comprehensive/Focused: Comprehensive  
 Worker Caution: No  
 Acres: 0.22  
 Land Use: Residential or Industrial/Commercial  
 Ground Water Use Restriction: No  
 Highway Authority Agreement: No  
 Ordinance: Yes  
 Industrial - Commercial: No  
 Slab on Grade: No  
 BCT: No  
 Building Slab: Yes  
 Asphalt Used: No  
 Concrete Used: No  
 Clean Soil 3ft: Yes  
 Clean Soil 10ft: No  
 Alternate Barrier: No

Remediation Applicant Name: Carl Byrd  
 Remediation Applicant Company: The Chicago Housing Authority  
 Remediation Applicant Address: 60 East Van Buren Street  
 Remediation Applicant City,St,Zip: Chicago, IL  
 Illinois EPA: 0316355065  
 Site Name: Madden Wells Darrow Redevelopment (Phase 1-Area 18)  
 NFR Letter: 2007-09-13



MAP FINDINGS  
FOCUS MAP 4

Map ID      Site      Database(s)      EPA ID Number

---

**MADDEN/WELLS DARROW REDEVELOPMENT (AREA 11) (Continued)**

**S105521108**

NFR Letter Date Recorded: 2007-09-24  
 Comprehensive/Focused: Comprehensive  
 Worker Caution: No  
 Acres: 0.23  
 Land Use: Residential or Industrial/Commercial  
 Ground Water Use Restriction: No  
 Highway Authority Agreement: No  
 Ordinance: Yes  
 Industrial - Commercial: No  
 Slab on Grade: No  
 BCT: No  
 Building Slab: No  
 Asphalt Used: No  
 Concrete Used: No  
 Clean Soil 3ft: No  
 Clean Soil 10ft: No  
 Alternate Barrier: No

Remediation Applicant Name: Carl Byrd  
 Remediation Applicant Company: The Chicago Housing Authority  
 Remediation Applicant Address: 60 East Van Buren Street  
 Remediation Applicant City,St,Zip: Chicago, IL  
 Illinois EPA: 0316355065  
 Site Name: Madden Wells Darrow Redevelopment (Phase I-Area 15)  
 NFR Letter: 2007-09-14  
 NFR Letter Date Recorded: 2007-09-24  
 Comprehensive/Focused: Comprehensive  
 Worker Caution: No  
 Acres: 0.26  
 Land Use: Residential or Industrial/Commercial  
 Ground Water Use Restriction: No  
 Highway Authority Agreement: No  
 Ordinance: Yes  
 Industrial - Commercial: No  
 Slab on Grade: No  
 BCT: No  
 Building Slab: No  
 Asphalt Used: No  
 Concrete Used: No  
 Clean Soil 3ft: No  
 Clean Soil 10ft: No  
 Alternate Barrier: No

Remediation Applicant Name: Carl Byrd  
 Remediation Applicant Company: The Chicago Housing Authority  
 Remediation Applicant Address: 60 East Van Buren Street  
 Remediation Applicant City,St,Zip: Chicago, IL  
 Illinois EPA: 0316355065  
 Site Name: Madden/Wells Darrow Redevelopment (Phase I-Area 16)  
 NFR Letter: 2007-09-18  
 NFR Letter Date Recorded: 2007-09-24  
 Comprehensive/Focused: Comprehensive  
 Worker Caution: No  
 Acres: 0.22  
 Land Use: Residential or Industrial/Commercial  
 Ground Water Use Restriction: No  
 Highway Authority Agreement: No

MAP FINDINGS  
FOCUS MAP 4

Map ID	Site	Database(s)	EPA ID Number
--------	------	-------------	---------------

**MADDEN/WELLS DARROW REDEVELOPMENT (AREA 11) (Continued)**

**S105521108**

Ordinance:	Yes
Industrial - Commercial:	No
Slab on Grade:	No
BCT:	No
Building Slab:	Yes
Asphalt Used:	Yes
Concrete Used:	Yes
Clean Soil 3ft:	Yes
Clean Soil 10ft:	No
Alternate Barrier:	No
Remediation Applicant Name:	Carl Byrd The Chicago Housing Authority
Remediation Applicant Company:	60 East Van Buren Street
Remediation Applicant Address:	Not reported
Remediation Applicant City,St,Zip:	60605
Illinois EPA:	0316355065
Site Name:	Madden-Wells-Darrow Redevelopment (Phase I-Area 20)
NFR Letter:	2007-10-25
NFR Letter Date Recorded:	2007-11-16
Comprehensive/Focused:	Comprehensive
Worker Caution:	Yes
Acres:	0.61
Land Use:	Residential or Industrial/Commercial
Ground Water Use Restriction:	No
Highway Authority Agreement:	No
Ordinance:	Yes
Industrial - Commercial:	No
Slab on Grade:	No
BCT:	No
Building Slab:	Yes
Asphalt Used:	Yes
Concrete Used:	Yes
Clean Soil 3ft:	Yes
Clean Soil 10ft:	No
Alternate Barrier:	No
Remediation Applicant Name:	Carl Byrd The Chicago Housing Authority
Remediation Applicant Company:	60 East Van Buren Street
Remediation Applicant Address:	Not reported
Remediation Applicant City,St,Zip:	60605
Illinois EPA:	0316355065
Site Name:	Madden-Wells-Darrow Redevelopment (Phase I-Area 22)
NFR Letter:	2007-10-23
NFR Letter Date Recorded:	2007-11-16
Comprehensive/Focused:	Comprehensive
Worker Caution:	No
Acres:	0.53
Land Use:	Residential or Industrial/Commercial
Ground Water Use Restriction:	No
Highway Authority Agreement:	No
Ordinance:	Yes
Industrial - Commercial:	No
Slab on Grade:	No
BCT:	No
Building Slab:	Yes
Asphalt Used:	Yes
Concrete Used:	Yes

MAP FINDINGS  
FOCUS MAP 4

Map ID	Site	Database(s)	EPA ID Number
--------	------	-------------	---------------

**MADDEN/WELLS DARROW REDEVELOPMENT (AREA 11) (Continued)**

**S105521108**

Clean Soil 3ft: Yes  
Clean Soil 10ft: No  
Alternate Barrier: No

Remediation Applicant Name: Carl Byrd The Chicago Housing Authority  
Remediation Applicant Company: 60 East Van Buren Street  
Remediation Applicant Address: Not reported  
Remediation Applicant City,St,Zip: 60605  
Illinois EPA: 0316355065  
Site Name: Madden-Wells-Darrow Redevelopment (Phase I-Area 21)  
NFR Letter: 2007-10-22  
NFR Letter Date Recorded: 2007-11-16  
Comprehensive/Focused: Comprehensive  
Worker Caution: Yes  
Acres: 0.61  
Land Use: Residential or Industrial/Commercial  
Ground Water Use Restriction: No  
Highway Authority Agreement: No  
Ordinance: Yes  
Industrial - Commercial: No  
Slab on Grade: No  
BCT: No  
Building Slab: Yes  
Asphalt Used: Yes  
Concrete Used: Yes  
Clean Soil 3ft: Yes  
Clean Soil 10ft: No  
Alternate Barrier: No

Remediation Applicant Name: Carl Byrd The Chicago Housing Authority  
Remediation Applicant Company: 60 East Van Buren Street  
Remediation Applicant Address: Not reported  
Remediation Applicant City,St,Zip: 60605  
Illinois EPA: 0316355065  
Site Name: Madden-Wells-Darrow Redevelopment (Phase I-Area 19)  
NFR Letter: 2007-09-25  
NFR Letter Date Recorded: 2007-10-12  
Comprehensive/Focused: Comprehensive  
Worker Caution: Yes  
Acres: 0.24  
Land Use: Residential or Industrial/Commercial  
Ground Water Use Restriction: No  
Highway Authority Agreement: No  
Ordinance: Yes  
Industrial - Commercial: No  
Slab on Grade: No  
BCT: No  
Building Slab: Yes  
Asphalt Used: Yes  
Concrete Used: Yes  
Clean Soil 3ft: Yes  
Clean Soil 10ft: No  
Alternate Barrier: No

Remediation Applicant Name: Carl Byrd The Chicago Housing Authority  
Remediation Applicant Company: 60 East Van Buren Street  
Remediation Applicant Address: Not reported

MAP FINDINGS  
FOCUS MAP 4

Map ID Site Database(s) EPA ID Number

**MADDEN/WELLS DARROW REDEVELOPMENT (AREA 11) (Continued)**

**S105521108**

Remediation Applicant City,St,Zip:	60605
Illinois EPA:	0316355065
Site Name:	Madden-Wells-Darrow Redevelopment (Phase I-Area17)
NFR Letter:	2007-09-26
NFR Letter Date Recorded:	2007-10-12
Comprehensive/Focused:	Comprehensive
Worker Caution:	No
Acres:	1.56
Land Use:	Residential or Industrial/Commercial
Ground Water Use Restriction:	No
Highway Authority Agreement:	No
Ordinance:	Yes
Industrial - Commercial:	No
Slab on Grade:	No
BCT:	No
Building Slab:	Yes
Asphalt Used:	Yes
Concrete Used:	Yes
Clean Soil 3ft:	Yes
Clean Soil 10ft:	No
Alternate Barrier:	No
Remediation Applicant Name:	Carl Byrd Chicago Housing Authority
Remediation Applicant Company:	626 West jackson Boulevard
Remediation Applicant Address:	Not reported
Remediation Applicant City,St,Zip:	60661
Illinois EPA:	0316355065
Site Name:	Madden-Wells-Darrow Redevelopment (Phase I-Areas 4, 5, 6 & 7)
NFR Letter:	2006-09-20
NFR Letter Date Recorded:	2006-10-18
Comprehensive/Focused:	Comprehensive
Worker Caution:	Yes
Acres:	1.43
Land Use:	Residential or Industrial/Commercial
Ground Water Use Restriction:	No
Highway Authority Agreement:	No
Ordinance:	Yes
Industrial - Commercial:	No
Slab on Grade:	No
BCT:	No
Building Slab:	Yes
Asphalt Used:	Yes
Concrete Used:	Yes
Clean Soil 3ft:	Yes
Clean Soil 10ft:	No
Alternate Barrier:	No
Remediation Applicant Name:	Carl Byrd Chicago Housing Authority
Remediation Applicant Company:	626 West jackson Boulevard
Remediation Applicant Address:	Not reported
Remediation Applicant City,St,Zip:	60661
Illinois EPA:	0316355065
Site Name:	Madden-Wells-Darrow Redevelopment (Phase I-Areas 8, 9, 10 & 13)
NFR Letter:	2006-09-21
NFR Letter Date Recorded:	2006-10-18
Comprehensive/Focused:	Comprehensive
Worker Caution:	Yes

MAP FINDINGS  
FOCUS MAP 4

Map ID      Site      Database(s)      EPA ID Number

---

**MADDEN/WELLS DARROW REDEVELOPMENT (AREA 11) (Continued)**

**S105521108**

Acres: 1.43  
Land Use: Residential or Industrial/Commercial  
Ground Water Use Restriction: No  
Highway Authority Agreement: No  
Ordinance: Yes  
Industrial - Commercial: No  
Slab on Grade: No  
BCT: No  
Building Slab: Yes  
Asphalt Used: Yes  
Concrete Used: Yes  
Clean Soil 3ft: Yes  
Clean Soil 10ft: No  
Alternate Barrier: No

IL EPA Id: 0316355065  
US EPA Id: Not reported  
Longitude: -87.605738  
Latitude: 41.825783  
Contact Name: John Gerut  
Contact Address: 60 East Van Buren Street  
Contact City,St,Zip: Chicago, IL 60605  
Contact Phone: (312) 913-7580  
Date Enrolled: 07/05/2002  
Point Of Contact: John Geiger  
Consultant Company: Environmental Design International Inc.  
Consultant Address: 33 West Monroe  
Consultant City,St,Zip: Chicago, IL 60603  
Consultant Phone: (312) 345-1400 Ext. 128  
Proj Mgr Assigned: Jeff Guy  
Sec. 4 Letter Date: Not reported  
Active: Yes  
No Further Remediation Letter Dt: 10/23/2007  
Remediation Applicant Co: Chicago Housing Authority  
Effective: True  
Remediation Applicant Name: Kimberly Worthington  
Remediation Applicant Company: City of Chicago  
Remediation Applicant Address: 30 North LaSalle Street  
Remediation Applicant City,St,Zip: Chicago, IL  
Illinois EPA: 0316355065  
Site Name: Madden/Wells Darrow Redevelopment (Area 11)  
NFR Letter: 2005-06-23  
NFR Letter Date Recorded: 2005-07-19  
Comprehensive/Focused: Comprehensive  
Worker Caution: No  
Acres: 0.43  
Land Use: Residential or Industrial/Commercial  
Ground Water Use Restriction: No  
Highway Authority Agreement: No  
Ordinance: Yes  
Industrial - Commercial: No  
Slab on Grade: No  
BCT: No  
Building Slab: Yes  
Asphalt Used: Yes  
Concrete Used: Yes

MAP FINDINGS  
FOCUS MAP 4

Map ID	Site	Database(s)	EPA ID Number
--------	------	-------------	---------------

**MADDEN/WELLS DARROW REDEVELOPMENT (AREA 11) (Continued)**

**S105521108**

Clean Soil 3ft: Yes  
Clean Soil 10ft: No  
Alternate Barrier: No

Remediation Applicant Name: Kimberly Worthington  
Remediation Applicant Company: City of Chicago  
Remediation Applicant Address: 30 North LaSalle Street  
Remediation Applicant City,St,Zip: Chicago, IL  
Illinois EPA: 0316355065  
Site Name: Madden/Wells Darrow Redevelopment (Area 12)  
NFR Letter: 2005-06-24  
NFR Letter Date Recorded: 2005-07-19  
Comprehensive/Focused: Comprehensive  
Worker Caution: Yes  
Acres: 0.7  
Land Use: Residential or Industrial/Commercial  
Ground Water Use Restriction: No  
Highway Authority Agreement: No  
Ordinance: Yes  
Industrial - Commercial: No  
Slab on Grade: No  
BCT: No  
Building Slab: Yes  
Asphalt Used: Yes  
Concrete Used: Yes  
Clean Soil 3ft: Yes  
Clean Soil 10ft: No  
Alternate Barrier: No

Remediation Applicant Name: Carl Byrd  
Remediation Applicant Company: Chicago Housing Authority  
Remediation Applicant Address: 626 West Jackson Boulevard  
Remediation Applicant City,St,Zip: Chicago, IL  
Illinois EPA: 0316355065  
Site Name: Madden/Wells/Darrow Redevelopment (Phase 1-Area 33)  
NFR Letter: 2005-11-01  
NFR Letter Date Recorded: 2006-01-30  
Comprehensive/Focused: Comprehensive  
Worker Caution: No  
Acres: 0.34  
Land Use: Residential or Industrial/Commercial  
Ground Water Use Restriction: No  
Highway Authority Agreement: No  
Ordinance: Yes  
Industrial - Commercial: No  
Slab on Grade: No  
BCT: No  
Building Slab: No  
Asphalt Used: No  
Concrete Used: No  
Clean Soil 3ft: No  
Clean Soil 10ft: No  
Alternate Barrier: No

Remediation Applicant Name: Carl Byrd  
Remediation Applicant Company: Chicago Housing Authority  
Remediation Applicant Address: 626 West Jackson Boulevard

MAP FINDINGS  
FOCUS MAP 4

Map ID      Site      Database(s)      EPA ID Number

**MADDEN/WELLS DARROW REDEVELOPMENT (AREA 11) (Continued)**

**S105521108**

Remediation Applicant City,St,Zip: Chicago, IL  
 Illinois EPA: 0316355065  
 Site Name: Madden/Wells Darrow Redevelopment (Phase 1-Area 1 & 2)  
 NFR Letter: 2006-04-19  
 NFR Letter Date Recorded: 2006-06-27  
 Comprehensive/Focused: Comprehensive  
 Worker Caution: No  
 Acres: 0.64  
 Land Use: Residential or Industrial/Commercial  
 Ground Water Use Restriction: No  
 Highway Authority Agreement: No  
 Ordinance: Yes  
 Industrial - Commercial: No  
 Slab on Grade: No  
 BCT: No  
 Building Slab: Yes  
 Asphalt Used: Yes  
 Concrete Used: Yes  
 Clean Soil 3ft: Yes  
 Clean Soil 10ft: No  
 Alternate Barrier: No

Remediation Applicant Name: Carl Byrd  
 Remediation Applicant Company: Chicago Housing Authority  
 Remediation Applicant Address: 626 West Jackson Boulevard  
 Remediation Applicant City,St,Zip: Chicago, IL  
 Illinois EPA: 0316355065  
 Site Name: Madden/Wells Darrow Redevelopment (Phase 1-Area 3)  
 NFR Letter: 2006-04-20  
 NFR Letter Date Recorded: 2006-06-27  
 Comprehensive/Focused: Comprehensive  
 Worker Caution: No  
 Acres: 0.31  
 Land Use: Residential or Industrial/Commercial  
 Ground Water Use Restriction: No  
 Highway Authority Agreement: No  
 Ordinance: Yes  
 Industrial - Commercial: No  
 Slab on Grade: No  
 BCT: No  
 Building Slab: Yes  
 Asphalt Used: Yes  
 Concrete Used: Yes  
 Clean Soil 3ft: Yes  
 Clean Soil 10ft: No  
 Alternate Barrier: No

Remediation Applicant Name: Carl Byrd  
 Remediation Applicant Company: Chicago Housing Authority  
 Remediation Applicant Address: 626 west Jackson Boulevard  
 Remediation Applicant City,St,Zip: Chicago, IL  
 Illinois EPA: 0316355065  
 Site Name: Madden/Wells/Darrow Redevelopment (Phase 1-Area 14)  
 NFR Letter: 2006-05-25  
 NFR Letter Date Recorded: 2006-06-27  
 Comprehensive/Focused: Comprehensive  
 Worker Caution: No

MAP FINDINGS  
FOCUS MAP 4

Map ID	Site	Database(s)	EPA ID Number
--------	------	-------------	---------------

**MADDEN/WELLS DARROW REDEVELOPMENT (AREA 11) (Continued)**

**S105521108**

Acres:	0.23
Land Use:	Residential or Industrial/Commercial
Ground Water Use Restriction:	No
Highway Authority Agreement:	No
Ordinance:	Yes
Industrial - Commercial:	No
Slab on Grade:	No
BCT:	No
Building Slab:	Yes
Asphalt Used:	Yes
Concrete Used:	Yes
Clean Soil 3ft:	Yes
Clean Soil 10ft:	No
Alternate Barrier:	No
Remediation Applicant Name:	Carl Byrd
Remediation Applicant Company:	Chicago Housing Authority
Remediation Applicant Address:	626 west Jackson Boulevard
Remediation Applicant City,St,Zip:	Chicago, IL
Illinois EPA:	0316355065
Site Name:	Madden/Wells/Darrow Redevelopment (Phase 1-Area 30a)
NFR Letter:	2006-07-06
NFR Letter Date Recorded:	2006-08-11
Comprehensive/Focused:	Comprehensive
Worker Caution:	No
Acres:	0.22
Land Use:	Residential or Industrial/Commercial
Ground Water Use Restriction:	No
Highway Authority Agreement:	No
Ordinance:	Yes
Industrial - Commercial:	No
Slab on Grade:	No
BCT:	No
Building Slab:	Yes
Asphalt Used:	No
Concrete Used:	No
Clean Soil 3ft:	Yes
Clean Soil 10ft:	No
Alternate Barrier:	No
Remediation Applicant Name:	Carl Byrd
Remediation Applicant Company:	The Chicago Housing Authority
Remediation Applicant Address:	60 East Van Buren Street
Remediation Applicant City,St,Zip:	Chicago, IL
Illinois EPA:	0316355065
Site Name:	Madden Wells Darrow Redevelopment (Phase 1-Area 18)
NFR Letter:	2007-09-13
NFR Letter Date Recorded:	2007-09-24
Comprehensive/Focused:	Comprehensive
Worker Caution:	No
Acres:	0.23
Land Use:	Residential or Industrial/Commercial
Ground Water Use Restriction:	No
Highway Authority Agreement:	No
Ordinance:	Yes
Industrial - Commercial:	No
Slab on Grade:	No



MAP FINDINGS  
FOCUS MAP 4

Map ID	Site	Database(s)	EPA ID Number
--------	------	-------------	---------------

**MADDEN/WELLS DARROW REDEVELOPMENT (AREA 11) (Continued)**

**S105521108**

BCT:	No
Building Slab:	No
Asphalt Used:	No
Concrete Used:	No
Clean Soil 3ft:	No
Clean Soil 10ft:	No
Alternate Barrier:	No

Remediation Applicant Name:	Carl Byrd
Remediation Applicant Company:	The Chicago Housing Authority
Remediation Applicant Address:	60 East Van Buren Street
Remediation Applicant City,St,Zip:	Chicago, IL
Illinois EPA:	0316355065
Site Name:	Madden Wells Darrow Redevelopment (Phase I-Area 15)
NFR Letter:	2007-09-14
NFR Letter Date Recorded:	2007-09-24
Comprehensive/Focused:	Comprehensive
Worker Caution:	No
Acres:	0.26
Land Use:	Residential or Industrial/Commercial
Ground Water Use Restriction:	No
Highway Authority Agreement:	No
Ordinance:	Yes
Industrial - Commercial:	No
Slab on Grade:	No
BCT:	No
Building Slab:	No
Asphalt Used:	No
Concrete Used:	No
Clean Soil 3ft:	No
Clean Soil 10ft:	No
Alternate Barrier:	No

Remediation Applicant Name:	Carl Byrd
Remediation Applicant Company:	The Chicago Housing Authority
Remediation Applicant Address:	60 East Van Buren Street
Remediation Applicant City,St,Zip:	Chicago, IL
Illinois EPA:	0316355065
Site Name:	Madden/Wells Darrow Redevelopment (Phase I-Area 16)
NFR Letter:	2007-09-18
NFR Letter Date Recorded:	2007-09-24
Comprehensive/Focused:	Comprehensive
Worker Caution:	No
Acres:	0.22
Land Use:	Residential or Industrial/Commercial
Ground Water Use Restriction:	No
Highway Authority Agreement:	No
Ordinance:	Yes
Industrial - Commercial:	No
Slab on Grade:	No
BCT:	No
Building Slab:	Yes
Asphalt Used:	Yes
Concrete Used:	Yes
Clean Soil 3ft:	Yes
Clean Soil 10ft:	No
Alternate Barrier:	No

MAP FINDINGS  
FOCUS MAP 4

Map ID      Site      Database(s)      EPA ID Number

**MADDEN/WELLS DARROW REDEVELOPMENT (AREA 11) (Continued)**

**S105521108**

Remediation Applicant Name: Carl Byrd The Chicago Housing Authority  
 Remediation Applicant Company: 60 East Van Buren Street  
 Remediation Applicant Address: Not reported  
 Remediation Applicant City,St,Zip: 60605  
 Illinois EPA: 0316355065  
 Site Name: Madden-Wells-Darrow Redevelopment (Phase I-Area 20)  
 NFR Letter: 2007-10-25  
 NFR Letter Date Recorded: 2007-11-16  
 Comprehensive/Focused: Comprehensive  
 Worker Caution: Yes  
 Acres: 0.61  
 Land Use: Residential or Industrial/Commercial  
 Ground Water Use Restriction: No  
 Highway Authority Agreement: No  
 Ordinance: Yes  
 Industrial - Commercial: No  
 Slab on Grade: No  
 BCT: No  
 Building Slab: Yes  
 Asphalt Used: Yes  
 Concrete Used: Yes  
 Clean Soil 3ft: Yes  
 Clean Soil 10ft: No  
 Alternate Barrier: No

Remediation Applicant Name: Carl Byrd The Chicago Housing Authority  
 Remediation Applicant Company: 60 East Van Buren Street  
 Remediation Applicant Address: Not reported  
 Remediation Applicant City,St,Zip: 60605  
 Illinois EPA: 0316355065  
 Site Name: Madden-Wells-Darrow Redevelopment (Phase I-Area 22)  
 NFR Letter: 2007-10-23  
 NFR Letter Date Recorded: 2007-11-16  
 Comprehensive/Focused: Comprehensive  
 Worker Caution: No  
 Acres: 0.53  
 Land Use: Residential or Industrial/Commercial  
 Ground Water Use Restriction: No  
 Highway Authority Agreement: No  
 Ordinance: Yes  
 Industrial - Commercial: No  
 Slab on Grade: No  
 BCT: No  
 Building Slab: Yes  
 Asphalt Used: Yes  
 Concrete Used: Yes  
 Clean Soil 3ft: Yes  
 Clean Soil 10ft: No  
 Alternate Barrier: No

Remediation Applicant Name: Carl Byrd The Chicago Housing Authority  
 Remediation Applicant Company: 60 East Van Buren Street  
 Remediation Applicant Address: Not reported  
 Remediation Applicant City,St,Zip: 60605  
 Illinois EPA: 0316355065  
 Site Name: Madden-Wells-Darrow Redevelopment (Phase I-Area 21)  
 NFR Letter: 2007-10-22

MAP FINDINGS  
FOCUS MAP 4

Map ID      Site      Database(s)      EPA ID Number

---

**MADDEN/WELLS DARROW REDEVELOPMENT (AREA 11) (Continued)**

**S105521108**

NFR Letter Date Recorded: 2007-11-16  
 Comprehensive/Focused: Comprehensive  
 Worker Caution: Yes  
 Acres: 0.61  
 Land Use: Residential or Industrial/Commercial  
 Ground Water Use Restriction: No  
 Highway Authority Agreement: No  
 Ordinance: Yes  
 Industrial - Commercial: No  
 Slab on Grade: No  
 BCT: No  
 Building Slab: Yes  
 Asphalt Used: Yes  
 Concrete Used: Yes  
 Clean Soil 3ft: Yes  
 Clean Soil 10ft: No  
 Alternate Barrier: No

Remediation Applicant Name: Carl Byrd The Chicago Housing Authority  
 Remediation Applicant Company: 60 East Van Buren Street  
 Remediation Applicant Address: Not reported  
 Remediation Applicant City,St,Zip: 60605  
 Illinois EPA: 0316355065  
 Site Name: Madden-Wells-Darrow Redevelopment (Phase I-Area 19)  
 NFR Letter: 2007-09-25  
 NFR Letter Date Recorded: 2007-10-12  
 Comprehensive/Focused: Comprehensive  
 Worker Caution: Yes  
 Acres: 0.24  
 Land Use: Residential or Industrial/Commercial  
 Ground Water Use Restriction: No  
 Highway Authority Agreement: No  
 Ordinance: Yes  
 Industrial - Commercial: No  
 Slab on Grade: No  
 BCT: No  
 Building Slab: Yes  
 Asphalt Used: Yes  
 Concrete Used: Yes  
 Clean Soil 3ft: Yes  
 Clean Soil 10ft: No  
 Alternate Barrier: No

Remediation Applicant Name: Carl Byrd The Chicago Housing Authority  
 Remediation Applicant Company: 60 East Van Buren Street  
 Remediation Applicant Address: Not reported  
 Remediation Applicant City,St,Zip: 60605  
 Illinois EPA: 0316355065  
 Site Name: Madden-Wells-Darrow Redevelopment (Phase I-Area17)  
 NFR Letter: 2007-09-26  
 NFR Letter Date Recorded: 2007-10-12  
 Comprehensive/Focused: Comprehensive  
 Worker Caution: No  
 Acres: 1.56  
 Land Use: Residential or Industrial/Commercial  
 Ground Water Use Restriction: No  
 Highway Authority Agreement: No

MAP FINDINGS  
FOCUS MAP 4

Map ID Site Database(s) EPA ID Number

**MADDEN/WELLS DARROW REDEVELOPMENT (AREA 11) (Continued)**

**S105521108**

Ordinance: Yes  
Industrial - Commercial: No  
Slab on Grade: No  
BCT: No  
Building Slab: Yes  
Asphalt Used: Yes  
Concrete Used: Yes  
Clean Soil 3ft: Yes  
Clean Soil 10ft: No  
Alternate Barrier: No

Remediation Applicant Name: Carl Byrd Chicago Housing Authority  
Remediation Applicant Company: 626 West Jackson Boulevard  
Remediation Applicant Address: Not reported  
Remediation Applicant City,St,Zip: 60661  
Illinois EPA: 0316355065  
Site Name: Madden-Wells-Darrow Redevelopment (Phase I-Areas 4, 5, 6 & 7)  
NFR Letter: 2006-09-20  
NFR Letter Date Recorded: 2006-10-18  
Comprehensive/Focused: Comprehensive  
Worker Caution: Yes  
Acres: 1.43  
Land Use: Residential or Industrial/Commercial  
Ground Water Use Restriction: No  
Highway Authority Agreement: No  
Ordinance: Yes  
Industrial - Commercial: No  
Slab on Grade: No  
BCT: No  
Building Slab: Yes  
Asphalt Used: Yes  
Concrete Used: Yes  
Clean Soil 3ft: Yes  
Clean Soil 10ft: No  
Alternate Barrier: No

Remediation Applicant Name: Carl Byrd Chicago Housing Authority  
Remediation Applicant Company: 626 West Jackson Boulevard  
Remediation Applicant Address: Not reported  
Remediation Applicant City,St,Zip: 60661  
Illinois EPA: 0316355065  
Site Name: Madden-Wells-Darrow Redevelopment (Phase I-Areas 8, 9, 10 & 13)  
NFR Letter: 2006-09-21  
NFR Letter Date Recorded: 2006-10-18  
Comprehensive/Focused: Comprehensive  
Worker Caution: Yes  
Acres: 1.43  
Land Use: Residential or Industrial/Commercial  
Ground Water Use Restriction: No  
Highway Authority Agreement: No  
Ordinance: Yes  
Industrial - Commercial: No  
Slab on Grade: No  
BCT: No  
Building Slab: Yes  
Asphalt Used: Yes  
Concrete Used: Yes

MAP FINDINGS  
FOCUS MAP 4

Map ID Site Database(s) EPA ID Number

**MADDEN/WELLS DARROW REDEVELOPMENT (AREA 11) (Continued)**

**S105521108**

Clean Soil 3ft: Yes  
Clean Soil 10ft: No  
Alternate Barrier: No

IL EPA Id: 0316355065  
US EPA Id: Not reported  
Longitude: -87.605738  
Latitude: 41.825783  
Contact Name: John Gerut  
Contact Address: 60 East Van Buren Street  
Contact City,St,Zip: Chicago, IL 60605  
Contact Phone: (312) 913-7580  
Date Enrolled: 07/05/2002  
Point Of Contact: Kristy Carlstrom  
Consultant Company: Carnow, Conibear & Associates, Ltd.  
Consultant Address: 600 West Van Buren Street  
Consultant City,St,Zip: Chicago, IL 60607  
Consultant Phone: (312) 762-2908  
Proj Mgr Assigned: Jeff Guy  
Sec. 4 Letter Date: Not reported  
Active: Yes  
No Further Remediation Letter Dt: 10/23/2007  
Remediation Applicant Co: Chicago Housing Authority  
Effective: True  
Remediation Applicant Name: Kimberly Worthington  
Remediation Applicant Company: City of Chicago  
Remediation Applicant Address: 30 North LaSalle Street  
Remediation Applicant City,St,Zip: Chicago, IL  
Illinois EPA: 0316355065  
Site Name: Madden/Wells Darrow Redevelopment (Area 11)  
NFR Letter: 2005-06-23  
NFR Letter Date Recorded: 2005-07-19  
Comprehensive/Focused: Comprehensive  
Worker Caution: No  
Acres: 0.43  
Land Use: Residential or Industrial/Commercial  
Ground Water Use Restriction: No  
Highway Authority Agreement: No  
Ordinance: Yes  
Industrial - Commercial: No  
Slab on Grade: No  
BCT: No  
Building Slab: Yes  
Asphalt Used: Yes  
Concrete Used: Yes  
Clean Soil 3ft: Yes  
Clean Soil 10ft: No  
Alternate Barrier: No

Remediation Applicant Name: Kimberly Worthington  
Remediation Applicant Company: City of Chicago  
Remediation Applicant Address: 30 North LaSalle Street  
Remediation Applicant City,St,Zip: Chicago, IL  
Illinois EPA: 0316355065  
Site Name: Madden/Wells Darrow Redevelopment (Area 12)  
NFR Letter: 2005-06-24

MAP FINDINGS  
FOCUS MAP 4

Map ID      Site      Database(s)      EPA ID Number

---

**MADDEN/WELLS DARROW REDEVELOPMENT (AREA 11) (Continued)**

**S105521108**

NFR Letter Date Recorded: 2005-07-19  
 Comprehensive/Focused: Comprehensive  
 Worker Caution: Yes  
 Acres: 0.7  
 Land Use: Residential or Industrial/Commercial  
 Ground Water Use Restriction: No  
 Highway Authority Agreement: No  
 Ordinance: Yes  
 Industrial - Commercial: No  
 Slab on Grade: No  
 BCT: No  
 Building Slab: Yes  
 Asphalt Used: Yes  
 Concrete Used: Yes  
 Clean Soil 3ft: Yes  
 Clean Soil 10ft: No  
 Alternate Barrier: No

Remediation Applicant Name: Carl Byrd  
 Remediation Applicant Company: Chicago Housing Authority  
 Remediation Applicant Address: 626 West Jackson Boulevard  
 Remediation Applicant City,St,Zip: Chicago, IL  
 Illinois EPA: 0316355065  
 Site Name: Madden/Wells/Darrow Redevelopment (Phase 1-Area 33)  
 NFR Letter: 2005-11-01  
 NFR Letter Date Recorded: 2006-01-30  
 Comprehensive/Focused: Comprehensive  
 Worker Caution: No  
 Acres: 0.34  
 Land Use: Residential or Industrial/Commercial  
 Ground Water Use Restriction: No  
 Highway Authority Agreement: No  
 Ordinance: Yes  
 Industrial - Commercial: No  
 Slab on Grade: No  
 BCT: No  
 Building Slab: No  
 Asphalt Used: No  
 Concrete Used: No  
 Clean Soil 3ft: No  
 Clean Soil 10ft: No  
 Alternate Barrier: No

Remediation Applicant Name: Carl Byrd  
 Remediation Applicant Company: Chicago Housing Authority  
 Remediation Applicant Address: 626 West Jackson Boulevard  
 Remediation Applicant City,St,Zip: Chicago, IL  
 Illinois EPA: 0316355065  
 Site Name: Madden/Wells Darrow Redevelopment (Phase 1-Area 1 & 2)  
 NFR Letter: 2006-04-19  
 NFR Letter Date Recorded: 2006-06-27  
 Comprehensive/Focused: Comprehensive  
 Worker Caution: No  
 Acres: 0.64  
 Land Use: Residential or Industrial/Commercial  
 Ground Water Use Restriction: No  
 Highway Authority Agreement: No

MAP FINDINGS  
FOCUS MAP 4

Map ID	Site	Database(s)	EPA ID Number
--------	------	-------------	---------------

**MADDEN/WELLS DARROW REDEVELOPMENT (AREA 11) (Continued)**

**S105521108**

Ordinance:	Yes
Industrial - Commercial:	No
Slab on Grade:	No
BCT:	No
Building Slab:	Yes
Asphalt Used:	Yes
Concrete Used:	Yes
Clean Soil 3ft:	Yes
Clean Soil 10ft:	No
Alternate Barrier:	No

Remediation Applicant Name:	Carl Byrd
Remediation Applicant Company:	Chicago Housing Authority
Remediation Applicant Address:	626 West Jackson Boulevard
Remediation Applicant City,St,Zip:	Chicago, IL
Illinois EPA:	0316355065
Site Name:	Madden/Wells Darrow Redevelopment (Phase 1-Area 3)
NFR Letter:	2006-04-20
NFR Letter Date Recorded:	2006-06-27
Comprehensive/Focused:	Comprehensive
Worker Caution:	No
Acres:	0.31
Land Use:	Residential or Industrial/Commercial
Ground Water Use Restriction:	No
Highway Authority Agreement:	No
Ordinance:	Yes
Industrial - Commercial:	No
Slab on Grade:	No
BCT:	No
Building Slab:	Yes
Asphalt Used:	Yes
Concrete Used:	Yes
Clean Soil 3ft:	Yes
Clean Soil 10ft:	No
Alternate Barrier:	No

Remediation Applicant Name:	Carl Byrd
Remediation Applicant Company:	Chicago Housing Authority
Remediation Applicant Address:	626 west Jackson Boulevard
Remediation Applicant City,St,Zip:	Chicago, IL
Illinois EPA:	0316355065
Site Name:	Madden/Wells/Darrow Redevelopment (Phase 1-Area 14)
NFR Letter:	2006-05-25
NFR Letter Date Recorded:	2006-06-27
Comprehensive/Focused:	Comprehensive
Worker Caution:	No
Acres:	0.23
Land Use:	Residential or Industrial/Commercial
Ground Water Use Restriction:	No
Highway Authority Agreement:	No
Ordinance:	Yes
Industrial - Commercial:	No
Slab on Grade:	No
BCT:	No
Building Slab:	Yes
Asphalt Used:	Yes
Concrete Used:	Yes

MAP FINDINGS  
FOCUS MAP 4

Map ID	Site	Database(s)	EPA ID Number
--------	------	-------------	---------------

**MADDEN/WELLS DARROW REDEVELOPMENT (AREA 11) (Continued)**

**S105521108**

Clean Soil 3ft: Yes  
Clean Soil 10ft: No  
Alternate Barrier: No

Remediation Applicant Name: Carl Byrd  
Remediation Applicant Company: Chicago Housing Authority  
Remediation Applicant Address: 626 west Jackson Boulevard  
Remediation Applicant City,St,Zip: Chicago, IL  
Illinois EPA: 0316355065  
Site Name: Madden/Wells/Darrow Redevelopment (Phase 1-Area 30a)  
NFR Letter: 2006-07-06  
NFR Letter Date Recorded: 2006-08-11  
Comprehensive/Focused: Comprehensive  
Worker Caution: No  
Acres: 0.22  
Land Use: Residential or Industrial/Commercial  
Ground Water Use Restriction: No  
Highway Authority Agreement: No  
Ordinance: Yes  
Industrial - Commercial: No  
Slab on Grade: No  
BCT: No  
Building Slab: Yes  
Asphalt Used: No  
Concrete Used: No  
Clean Soil 3ft: Yes  
Clean Soil 10ft: No  
Alternate Barrier: No

Remediation Applicant Name: Carl Byrd  
Remediation Applicant Company: The Chicago Housing Authority  
Remediation Applicant Address: 60 East Van Buren Street  
Remediation Applicant City,St,Zip: Chicago, IL  
Illinois EPA: 0316355065  
Site Name: Madden Wells Darrow Redevelopment (Phase 1-Area 18)  
NFR Letter: 2007-09-13  
NFR Letter Date Recorded: 2007-09-24  
Comprehensive/Focused: Comprehensive  
Worker Caution: No  
Acres: 0.23  
Land Use: Residential or Industrial/Commercial  
Ground Water Use Restriction: No  
Highway Authority Agreement: No  
Ordinance: Yes  
Industrial - Commercial: No  
Slab on Grade: No  
BCT: No  
Building Slab: No  
Asphalt Used: No  
Concrete Used: No  
Clean Soil 3ft: No  
Clean Soil 10ft: No  
Alternate Barrier: No

Remediation Applicant Name: Carl Byrd  
Remediation Applicant Company: The Chicago Housing Authority  
Remediation Applicant Address: 60 East Van Buren Street



MAP FINDINGS  
FOCUS MAP 4

Map ID      Site      Database(s)      EPA ID Number

**MADDEN/WELLS DARROW REDEVELOPMENT (AREA 11) (Continued)**

**S105521108**

Remediation Applicant City,St,Zip: Chicago, IL  
 Illinois EPA: 0316355065  
 Site Name: Madden Wells Darrow Redevelopment (Phase I-Area 15)  
 NFR Letter: 2007-09-14  
 NFR Letter Date Recorded: 2007-09-24  
 Comprehensive/Focused: Comprehensive  
 Worker Caution: No  
 Acres: 0.26  
 Land Use: Residential or Industrial/Commercial  
 Ground Water Use Restriction: No  
 Highway Authority Agreement: No  
 Ordinance: Yes  
 Industrial - Commercial: No  
 Slab on Grade: No  
 BCT: No  
 Building Slab: No  
 Asphalt Used: No  
 Concrete Used: No  
 Clean Soil 3ft: No  
 Clean Soil 10ft: No  
 Alternate Barrier: No

Remediation Applicant Name: Carl Byrd  
 Remediation Applicant Company: The Chicago Housing Authority  
 Remediation Applicant Address: 60 East Van Buren Street  
 Remediation Applicant City,St,Zip: Chicago, IL  
 Illinois EPA: 0316355065  
 Site Name: Madden/Wells Darrow Redevelopment (Phase I-Area 16)  
 NFR Letter: 2007-09-18  
 NFR Letter Date Recorded: 2007-09-24  
 Comprehensive/Focused: Comprehensive  
 Worker Caution: No  
 Acres: 0.22  
 Land Use: Residential or Industrial/Commercial  
 Ground Water Use Restriction: No  
 Highway Authority Agreement: No  
 Ordinance: Yes  
 Industrial - Commercial: No  
 Slab on Grade: No  
 BCT: No  
 Building Slab: Yes  
 Asphalt Used: Yes  
 Concrete Used: Yes  
 Clean Soil 3ft: Yes  
 Clean Soil 10ft: No  
 Alternate Barrier: No

Remediation Applicant Name: Carl Byrd The Chicago Housing Authority  
 Remediation Applicant Company: 60 East Van Buren Street  
 Remediation Applicant Address: Not reported  
 Remediation Applicant City,St,Zip: 60605  
 Illinois EPA: 0316355065  
 Site Name: Madden-Wells-Darrow Redevelopment (Phase I-Area 20)  
 NFR Letter: 2007-10-25  
 NFR Letter Date Recorded: 2007-11-16  
 Comprehensive/Focused: Comprehensive  
 Worker Caution: Yes

MAP FINDINGS  
FOCUS MAP 4

Map ID	Site	Database(s)	EPA ID Number
--------	------	-------------	---------------

**MADDEN/WELLS DARROW REDEVELOPMENT (AREA 11) (Continued)**

**S105521108**

Acres: 0.61  
 Land Use: Residential or Industrial/Commercial  
 Ground Water Use Restriction: No  
 Highway Authority Agreement: No  
 Ordinance: Yes  
 Industrial - Commercial: No  
 Slab on Grade: No  
 BCT: No  
 Building Slab: Yes  
 Asphalt Used: Yes  
 Concrete Used: Yes  
 Clean Soil 3ft: Yes  
 Clean Soil 10ft: No  
 Alternate Barrier: No

Remediation Applicant Name: Carl Byrd The Chicago Housing Authority  
 Remediation Applicant Company: 60 East Van Buren Street  
 Remediation Applicant Address: Not reported  
 Remediation Applicant City,St,Zip: 60605  
 Illinois EPA: 0316355065  
 Site Name: Madden-Wells-Darrow Redevelopment (Phase I-Area 22)  
 NFR Letter: 2007-10-23  
 NFR Letter Date Recorded: 2007-11-16  
 Comprehensive/Focused: Comprehensive  
 Worker Caution: No

Acres: 0.53  
 Land Use: Residential or Industrial/Commercial  
 Ground Water Use Restriction: No  
 Highway Authority Agreement: No  
 Ordinance: Yes  
 Industrial - Commercial: No  
 Slab on Grade: No  
 BCT: No  
 Building Slab: Yes  
 Asphalt Used: Yes  
 Concrete Used: Yes  
 Clean Soil 3ft: Yes  
 Clean Soil 10ft: No  
 Alternate Barrier: No

Remediation Applicant Name: Carl Byrd The Chicago Housing Authority  
 Remediation Applicant Company: 60 East Van Buren Street  
 Remediation Applicant Address: Not reported  
 Remediation Applicant City,St,Zip: 60605  
 Illinois EPA: 0316355065  
 Site Name: Madden-Wells-Darrow Redevelopment (Phase I-Area 21)  
 NFR Letter: 2007-10-22  
 NFR Letter Date Recorded: 2007-11-16  
 Comprehensive/Focused: Comprehensive  
 Worker Caution: Yes

Acres: 0.61  
 Land Use: Residential or Industrial/Commercial  
 Ground Water Use Restriction: No  
 Highway Authority Agreement: No  
 Ordinance: Yes  
 Industrial - Commercial: No  
 Slab on Grade: No

MAP FINDINGS  
FOCUS MAP 4

Map ID	Site	Database(s)	EPA ID Number
--------	------	-------------	---------------

**MADDEN/WELLS DARROW REDEVELOPMENT (AREA 11) (Continued)**

**S105521108**

BCT:	No
Building Slab:	Yes
Asphalt Used:	Yes
Concrete Used:	Yes
Clean Soil 3ft:	Yes
Clean Soil 10ft:	No
Alternate Barrier:	No

Remediation Applicant Name:	Carl Byrd The Chicago Housing Authority
Remediation Applicant Company:	60 East Van Buren Street
Remediation Applicant Address:	Not reported
Remediation Applicant City,St,Zip:	60605
Illinois EPA:	0316355065
Site Name:	Madden-Wells-Darrow Redevelopment (Phase I-Area 19)
NFR Letter:	2007-09-25
NFR Letter Date Recorded:	2007-10-12
Comprehensive/Focused:	Comprehensive
Worker Caution:	Yes
Acres:	0.24
Land Use:	Residential or Industrial/Commercial
Ground Water Use Restriction:	No
Highway Authority Agreement:	No
Ordinance:	Yes
Industrial - Commercial:	No
Slab on Grade:	No
BCT:	No
Building Slab:	Yes
Asphalt Used:	Yes
Concrete Used:	Yes
Clean Soil 3ft:	Yes
Clean Soil 10ft:	No
Alternate Barrier:	No

Remediation Applicant Name:	Carl Byrd The Chicago Housing Authority
Remediation Applicant Company:	60 East Van Buren Street
Remediation Applicant Address:	Not reported
Remediation Applicant City,St,Zip:	60605
Illinois EPA:	0316355065
Site Name:	Madden-Wells-Darrow Redevelopment (Phase I-Area17)
NFR Letter:	2007-09-26
NFR Letter Date Recorded:	2007-10-12
Comprehensive/Focused:	Comprehensive
Worker Caution:	No
Acres:	1.56
Land Use:	Residential or Industrial/Commercial
Ground Water Use Restriction:	No
Highway Authority Agreement:	No
Ordinance:	Yes
Industrial - Commercial:	No
Slab on Grade:	No
BCT:	No
Building Slab:	Yes
Asphalt Used:	Yes
Concrete Used:	Yes
Clean Soil 3ft:	Yes
Clean Soil 10ft:	No
Alternate Barrier:	No

MAP FINDINGS  
FOCUS MAP 4

Map ID	Site	Database(s)	EPA ID Number
--------	------	-------------	---------------

**MADDEN/WELLS DARROW REDEVELOPMENT (AREA 11) (Continued)**

**S105521108**

Remediation Applicant Name: Carl Byrd Chicago Housing Authority  
 Remediation Applicant Company: 626 West Jackson Boulevard  
 Remediation Applicant Address: Not reported  
 Remediation Applicant City,St,Zip: 60661  
 Illinois EPA: 0316355065  
 Site Name: Madden-Wells-Darrow Redevelopment (Phase I-Areas 4, 5, 6 & 7)  
 NFR Letter: 2006-09-20  
 NFR Letter Date Recorded: 2006-10-18  
 Comprehensive/Focused: Comprehensive  
 Worker Caution: Yes  
 Acres: 1.43  
 Land Use: Residential or Industrial/Commercial  
 Ground Water Use Restriction: No  
 Highway Authority Agreement: No  
 Ordinance: Yes  
 Industrial - Commercial: No  
 Slab on Grade: No  
 BCT: No  
 Building Slab: Yes  
 Asphalt Used: Yes  
 Concrete Used: Yes  
 Clean Soil 3ft: Yes  
 Clean Soil 10ft: No  
 Alternate Barrier: No

Remediation Applicant Name: Carl Byrd Chicago Housing Authority  
 Remediation Applicant Company: 626 West Jackson Boulevard  
 Remediation Applicant Address: Not reported  
 Remediation Applicant City,St,Zip: 60661  
 Illinois EPA: 0316355065  
 Site Name: Madden-Wells-Darrow Redevelopment (Phase I-Areas 8, 9, 10 & 13)  
 NFR Letter: 2006-09-21  
 NFR Letter Date Recorded: 2006-10-18  
 Comprehensive/Focused: Comprehensive  
 Worker Caution: Yes  
 Acres: 1.43  
 Land Use: Residential or Industrial/Commercial  
 Ground Water Use Restriction: No  
 Highway Authority Agreement: No  
 Ordinance: Yes  
 Industrial - Commercial: No  
 Slab on Grade: No  
 BCT: No  
 Building Slab: Yes  
 Asphalt Used: Yes  
 Concrete Used: Yes  
 Clean Soil 3ft: Yes  
 Clean Soil 10ft: No  
 Alternate Barrier: No

IL EPA Id: 0316355065  
 US EPA Id: Not reported  
 Longitude: -87.605738  
 Latitude: 41.825783  
 Contact Name: John Gerut  
 Contact Address: 60 East Van Buren Street

MAP FINDINGS  
FOCUS MAP 4

Map ID      Site      Database(s)      EPA ID Number

**MADDEN/WELLS DARROW REDEVELOPMENT (AREA 11) (Continued)**

**S105521108**

Contact City,St,Zip: Chicago, IL 60605  
 Contact Phone: (312) 913-7580  
 Date Enrolled: 07/05/2002  
 Point Of Contact: John Geiger  
 Consultant Company: Environmental Design International Inc.  
 Consultant Address: 33 West Monroe  
 Consultant City,St,Zip: Chicago, IL 60603  
 Consultant Phone: (312) 345-1400 Ext. 128  
 Proj Mgr Assigned: Jeff Guy  
 Sec. 4 Letter Date: Not reported  
 Active: Yes  
 No Further Remediation Letter Dt: 10/22/2007  
 Remediation Applicant Co: Chicago Housing Authority  
 Effective: True  
 Remediation Applicant Name: Kimberly Worthington  
 Remediation Applicant Company: City of Chicago  
 Remediation Applicant Address: 30 North LaSalle Street  
 Remediation Applicant City,St,Zip: Chicago, IL  
 Illinois EPA: 0316355065  
 Site Name: Madden/Wells Darrow Redevelopment (Area 11)  
 NFR Letter: 2005-06-23  
 NFR Letter Date Recorded: 2005-07-19  
 Comprehensive/Focused: Comprehensive  
 Worker Caution: No  
 Acres: 0.43  
 Land Use: Residential or Industrial/Commercial  
 Ground Water Use Restriction: No  
 Highway Authority Agreement: No  
 Ordinance: Yes  
 Industrial - Commercial: No  
 Slab on Grade: No  
 BCT: No  
 Building Slab: Yes  
 Asphalt Used: Yes  
 Concrete Used: Yes  
 Clean Soil 3ft: Yes  
 Clean Soil 10ft: No  
 Alternate Barrier: No

Remediation Applicant Name: Kimberly Worthington  
 Remediation Applicant Company: City of Chicago  
 Remediation Applicant Address: 30 North LaSalle Street  
 Remediation Applicant City,St,Zip: Chicago, IL  
 Illinois EPA: 0316355065  
 Site Name: Madden/Wells Darrow Redevelopment (Area 12)  
 NFR Letter: 2005-06-24  
 NFR Letter Date Recorded: 2005-07-19  
 Comprehensive/Focused: Comprehensive  
 Worker Caution: Yes  
 Acres: 0.7  
 Land Use: Residential or Industrial/Commercial  
 Ground Water Use Restriction: No  
 Highway Authority Agreement: No  
 Ordinance: Yes  
 Industrial - Commercial: No  
 Slab on Grade: No  
 BCT: No

MAP FINDINGS  
FOCUS MAP 4

Map ID      Site      Database(s)      EPA ID Number

---

**MADDEN/WELLS DARROW REDEVELOPMENT (AREA 11) (Continued)**

**S105521108**

Building Slab:                      Yes  
Asphalt Used:                      Yes  
Concrete Used:                      Yes  
Clean Soil 3ft:                      Yes  
Clean Soil 10ft:                      No  
Alternate Barrier:                      No

Remediation Applicant Name:      Carl Byrd  
Remediation Applicant Company:      Chicago Housing Authority  
Remediation Applicant Address:      626 West Jackson Boulevard  
Remediation Applicant City,St,Zip:      Chicago, IL  
Illinois EPA:                      0316355065  
Site Name:                      Madden/Wells/Darrow Redevelopment (Phase 1-Area 33)  
NFR Letter:                      2005-11-01  
NFR Letter Date Recorded:              2006-01-30  
Comprehensive/Focused:              Comprehensive  
Worker Caution:                      No  
Acres:                      0.34  
Land Use:                      Residential or Industrial/Commercial  
Ground Water Use Restriction:      No  
Highway Authority Agreement:      No  
Ordinance:                      Yes  
Industrial - Commercial:              No  
Slab on Grade:                      No  
BCT:                      No  
Building Slab:                      No  
Asphalt Used:                      No  
Concrete Used:                      No  
Clean Soil 3ft:                      No  
Clean Soil 10ft:                      No  
Alternate Barrier:                      No

Remediation Applicant Name:      Carl Byrd  
Remediation Applicant Company:      Chicago Housing Authority  
Remediation Applicant Address:      626 West Jackson Boulevard  
Remediation Applicant City,St,Zip:      Chicago, IL  
Illinois EPA:                      0316355065  
Site Name:                      Madden/Wells Darrow Redevelopment (Phase 1-Area 1 & 2)  
NFR Letter:                      2006-04-19  
NFR Letter Date Recorded:              2006-06-27  
Comprehensive/Focused:              Comprehensive  
Worker Caution:                      No  
Acres:                      0.64  
Land Use:                      Residential or Industrial/Commercial  
Ground Water Use Restriction:      No  
Highway Authority Agreement:      No  
Ordinance:                      Yes  
Industrial - Commercial:              No  
Slab on Grade:                      No  
BCT:                      No  
Building Slab:                      Yes  
Asphalt Used:                      Yes  
Concrete Used:                      Yes  
Clean Soil 3ft:                      Yes  
Clean Soil 10ft:                      No  
Alternate Barrier:                      No

MAP FINDINGS  
FOCUS MAP 4

Map ID      Site      Database(s)      EPA ID Number

**MADDEN/WELLS DARROW REDEVELOPMENT (AREA 11) (Continued)**

**S105521108**

Remediation Applicant Name: Carl Byrd  
 Remediation Applicant Company: Chicago Housing Authority  
 Remediation Applicant Address: 626 West Jackson Boulevard  
 Remediation Applicant City,St,Zip: Chicago, IL  
 Illinois EPA: 0316355065  
 Site Name: Madden/Wells Darrow Redevelopment (Phase 1-Area 3)  
 NFR Letter: 2006-04-20  
 NFR Letter Date Recorded: 2006-06-27  
 Comprehensive/Focused: Comprehensive  
 Worker Caution: No  
 Acres: 0.31  
 Land Use: Residential or Industrial/Commercial  
 Ground Water Use Restriction: No  
 Highway Authority Agreement: No  
 Ordinance: Yes  
 Industrial - Commercial: No  
 Slab on Grade: No  
 BCT: No  
 Building Slab: Yes  
 Asphalt Used: Yes  
 Concrete Used: Yes  
 Clean Soil 3ft: Yes  
 Clean Soil 10ft: No  
 Alternate Barrier: No

Remediation Applicant Name: Carl Byrd  
 Remediation Applicant Company: Chicago Housing Authority  
 Remediation Applicant Address: 626 west Jackson Boulevard  
 Remediation Applicant City,St,Zip: Chicago, IL  
 Illinois EPA: 0316355065  
 Site Name: Madden/Wells/Darrow Redevelopment (Phase 1-Area 14)  
 NFR Letter: 2006-05-25  
 NFR Letter Date Recorded: 2006-06-27  
 Comprehensive/Focused: Comprehensive  
 Worker Caution: No  
 Acres: 0.23  
 Land Use: Residential or Industrial/Commercial  
 Ground Water Use Restriction: No  
 Highway Authority Agreement: No  
 Ordinance: Yes  
 Industrial - Commercial: No  
 Slab on Grade: No  
 BCT: No  
 Building Slab: Yes  
 Asphalt Used: Yes  
 Concrete Used: Yes  
 Clean Soil 3ft: Yes  
 Clean Soil 10ft: No  
 Alternate Barrier: No

Remediation Applicant Name: Carl Byrd  
 Remediation Applicant Company: Chicago Housing Authority  
 Remediation Applicant Address: 626 west Jackson Boulevard  
 Remediation Applicant City,St,Zip: Chicago, IL  
 Illinois EPA: 0316355065  
 Site Name: Madden/Wells/Darrow Redevelopment (Phase 1-Area 30a)  
 NFR Letter: 2006-07-06

MAP FINDINGS  
FOCUS MAP 4

Map ID      Site      Database(s)      EPA ID Number

---

**MADDEN/WELLS DARROW REDEVELOPMENT (AREA 11) (Continued)**

**S105521108**

NFR Letter Date Recorded: 2006-08-11  
 Comprehensive/Focused: Comprehensive  
 Worker Caution: No  
 Acres: 0.22  
 Land Use: Residential or Industrial/Commercial  
 Ground Water Use Restriction: No  
 Highway Authority Agreement: No  
 Ordinance: Yes  
 Industrial - Commercial: No  
 Slab on Grade: No  
 BCT: No  
 Building Slab: Yes  
 Asphalt Used: No  
 Concrete Used: No  
 Clean Soil 3ft: Yes  
 Clean Soil 10ft: No  
 Alternate Barrier: No

Remediation Applicant Name: Carl Byrd  
 Remediation Applicant Company: The Chicago Housing Authority  
 Remediation Applicant Address: 60 East Van Buren Street  
 Remediation Applicant City,St,Zip: Chicago, IL  
 Illinois EPA: 0316355065  
 Site Name: Madden Wells Darrow Redevelopment (Phase 1-Area 18)  
 NFR Letter: 2007-09-13  
 NFR Letter Date Recorded: 2007-09-24  
 Comprehensive/Focused: Comprehensive  
 Worker Caution: No  
 Acres: 0.23  
 Land Use: Residential or Industrial/Commercial  
 Ground Water Use Restriction: No  
 Highway Authority Agreement: No  
 Ordinance: Yes  
 Industrial - Commercial: No  
 Slab on Grade: No  
 BCT: No  
 Building Slab: No  
 Asphalt Used: No  
 Concrete Used: No  
 Clean Soil 3ft: No  
 Clean Soil 10ft: No  
 Alternate Barrier: No

Remediation Applicant Name: Carl Byrd  
 Remediation Applicant Company: The Chicago Housing Authority  
 Remediation Applicant Address: 60 East Van Buren Street  
 Remediation Applicant City,St,Zip: Chicago, IL  
 Illinois EPA: 0316355065  
 Site Name: Madden Wells Darrow Redevelopment (Phase I-Area 15)  
 NFR Letter: 2007-09-14  
 NFR Letter Date Recorded: 2007-09-24  
 Comprehensive/Focused: Comprehensive  
 Worker Caution: No  
 Acres: 0.26  
 Land Use: Residential or Industrial/Commercial  
 Ground Water Use Restriction: No  
 Highway Authority Agreement: No



MAP FINDINGS  
FOCUS MAP 4

Map ID Site Database(s) EPA ID Number

**MADDEN/WELLS DARROW REDEVELOPMENT (AREA 11) (Continued)**

**S105521108**

Ordinance: Yes  
Industrial - Commercial: No  
Slab on Grade: No  
BCT: No  
Building Slab: No  
Asphalt Used: No  
Concrete Used: No  
Clean Soil 3ft: No  
Clean Soil 10ft: No  
Alternate Barrier: No

Remediation Applicant Name: Carl Byrd  
Remediation Applicant Company: The Chicago Housing Authority  
Remediation Applicant Address: 60 East Van Buren Street  
Remediation Applicant City,St,Zip: Chicago, IL  
Illinois EPA: 0316355065  
Site Name: Madden/Wells Darrow Redevelopment (Phase I-Area 16)  
NFR Letter: 2007-09-18  
NFR Letter Date Recorded: 2007-09-24  
Comprehensive/Focused: Comprehensive  
Worker Caution: No  
Acres: 0.22  
Land Use: Residential or Industrial/Commercial  
Ground Water Use Restriction: No  
Highway Authority Agreement: No  
Ordinance: Yes  
Industrial - Commercial: No  
Slab on Grade: No  
BCT: No  
Building Slab: Yes  
Asphalt Used: Yes  
Concrete Used: Yes  
Clean Soil 3ft: Yes  
Clean Soil 10ft: No  
Alternate Barrier: No

Remediation Applicant Name: Carl Byrd The Chicago Housing Authority  
Remediation Applicant Company: 60 East Van Buren Street  
Remediation Applicant Address: Not reported  
Remediation Applicant City,St,Zip: 60605  
Illinois EPA: 0316355065  
Site Name: Madden-Wells-Darrow Redevelopment (Phase I-Area 20)  
NFR Letter: 2007-10-25  
NFR Letter Date Recorded: 2007-11-16  
Comprehensive/Focused: Comprehensive  
Worker Caution: Yes  
Acres: 0.61  
Land Use: Residential or Industrial/Commercial  
Ground Water Use Restriction: No  
Highway Authority Agreement: No  
Ordinance: Yes  
Industrial - Commercial: No  
Slab on Grade: No  
BCT: No  
Building Slab: Yes  
Asphalt Used: Yes  
Concrete Used: Yes

MAP FINDINGS  
FOCUS MAP 4

Map ID      Site      Database(s)      EPA ID Number

---

**MADDEN/WELLS DARROW REDEVELOPMENT (AREA 11) (Continued)**

**S105521108**

Clean Soil 3ft:                      Yes  
Clean Soil 10ft:                      No  
Alternate Barrier:                      No

Remediation Applicant Name:      Carl Byrd The Chicago Housing Authority  
Remediation Applicant Company:      60 East Van Buren Street  
Remediation Applicant Address:      Not reported  
Remediation Applicant City,St,Zip:      60605  
Illinois EPA:                      0316355065  
Site Name:                      Madden-Wells-Darrow Redevelopment (Phase I-Area 22)  
NFR Letter:                      2007-10-23  
NFR Letter Date Recorded:              2007-11-16  
Comprehensive/Focused:              Comprehensive  
Worker Caution:                      No  
Acres:                      0.53  
Land Use:                      Residential or Industrial/Commercial  
Ground Water Use Restriction:              No  
Highway Authority Agreement:              No  
Ordinance:                      Yes  
Industrial - Commercial:              No  
Slab on Grade:                      No  
BCT:                      No  
Building Slab:                      Yes  
Asphalt Used:                      Yes  
Concrete Used:                      Yes  
Clean Soil 3ft:                      Yes  
Clean Soil 10ft:                      No  
Alternate Barrier:                      No

Remediation Applicant Name:      Carl Byrd The Chicago Housing Authority  
Remediation Applicant Company:      60 East Van Buren Street  
Remediation Applicant Address:      Not reported  
Remediation Applicant City,St,Zip:      60605  
Illinois EPA:                      0316355065  
Site Name:                      Madden-Wells-Darrow Redevelopment (Phase I-Area 21)  
NFR Letter:                      2007-10-22  
NFR Letter Date Recorded:              2007-11-16  
Comprehensive/Focused:              Comprehensive  
Worker Caution:                      Yes  
Acres:                      0.61  
Land Use:                      Residential or Industrial/Commercial  
Ground Water Use Restriction:              No  
Highway Authority Agreement:              No  
Ordinance:                      Yes  
Industrial - Commercial:              No  
Slab on Grade:                      No  
BCT:                      No  
Building Slab:                      Yes  
Asphalt Used:                      Yes  
Concrete Used:                      Yes  
Clean Soil 3ft:                      Yes  
Clean Soil 10ft:                      No  
Alternate Barrier:                      No

Remediation Applicant Name:      Carl Byrd The Chicago Housing Authority  
Remediation Applicant Company:      60 East Van Buren Street  
Remediation Applicant Address:      Not reported

MAP FINDINGS  
FOCUS MAP 4

Map ID      Site      Database(s)      EPA ID Number

**MADDEN/WELLS DARROW REDEVELOPMENT (AREA 11) (Continued)**

**S105521108**

Remediation Applicant City,St,Zip: 60605  
 Illinois EPA: 0316355065  
 Site Name: Madden-Wells-Darrow Redevelopment (Phase I-Area 19)  
 NFR Letter: 2007-09-25  
 NFR Letter Date Recorded: 2007-10-12  
 Comprehensive/Focused: Comprehensive  
 Worker Caution: Yes  
 Acres: 0.24  
 Land Use: Residential or Industrial/Commercial  
 Ground Water Use Restriction: No  
 Highway Authority Agreement: No  
 Ordinance: Yes  
 Industrial - Commercial: No  
 Slab on Grade: No  
 BCT: No  
 Building Slab: Yes  
 Asphalt Used: Yes  
 Concrete Used: Yes  
 Clean Soil 3ft: Yes  
 Clean Soil 10ft: No  
 Alternate Barrier: No

Remediation Applicant Name: Carl Byrd The Chicago Housing Authority  
 Remediation Applicant Company: 60 East Van Buren Street  
 Remediation Applicant Address: Not reported  
 Remediation Applicant City,St,Zip: 60605  
 Illinois EPA: 0316355065  
 Site Name: Madden-Wells-Darrow Redevelopment (Phase I-Area17)  
 NFR Letter: 2007-09-26  
 NFR Letter Date Recorded: 2007-10-12  
 Comprehensive/Focused: Comprehensive  
 Worker Caution: No  
 Acres: 1.56  
 Land Use: Residential or Industrial/Commercial  
 Ground Water Use Restriction: No  
 Highway Authority Agreement: No  
 Ordinance: Yes  
 Industrial - Commercial: No  
 Slab on Grade: No  
 BCT: No  
 Building Slab: Yes  
 Asphalt Used: Yes  
 Concrete Used: Yes  
 Clean Soil 3ft: Yes  
 Clean Soil 10ft: No  
 Alternate Barrier: No

Remediation Applicant Name: Carl Byrd Chicago Housing Authority  
 Remediation Applicant Company: 626 West Jackson Boulevard  
 Remediation Applicant Address: Not reported  
 Remediation Applicant City,St,Zip: 60661  
 Illinois EPA: 0316355065  
 Site Name: Madden-Wells-Darrow Redevelopment (Phase I-Areas 4, 5, 6 & 7)  
 NFR Letter: 2006-09-20  
 NFR Letter Date Recorded: 2006-10-18  
 Comprehensive/Focused: Comprehensive  
 Worker Caution: Yes

MAP FINDINGS  
FOCUS MAP 4

Map ID      Site      Database(s)      EPA ID Number

---

**MADDEN/WELLS DARROW REDEVELOPMENT (AREA 11) (Continued)**

**S105521108**

Acres:	1.43
Land Use:	Residential or Industrial/Commercial
Ground Water Use Restriction:	No
Highway Authority Agreement:	No
Ordinance:	Yes
Industrial - Commercial:	No
Slab on Grade:	No
BCT:	No
Building Slab:	Yes
Asphalt Used:	Yes
Concrete Used:	Yes
Clean Soil 3ft:	Yes
Clean Soil 10ft:	No
Alternate Barrier:	No
Remediation Applicant Name:	Carl Byrd Chicago Housing Authority
Remediation Applicant Company:	626 West Jackson Boulevard
Remediation Applicant Address:	Not reported
Remediation Applicant City,St,Zip:	60661
Illinois EPA:	0316355065
Site Name:	Madden-Wells-Darrow Redevelopment (Phase I-Areas 8, 9, 10 & 13)
NFR Letter:	2006-09-21
NFR Letter Date Recorded:	2006-10-18
Comprehensive/Focused:	Comprehensive
Worker Caution:	Yes
Acres:	1.43
Land Use:	Residential or Industrial/Commercial
Ground Water Use Restriction:	No
Highway Authority Agreement:	No
Ordinance:	Yes
Industrial - Commercial:	No
Slab on Grade:	No
BCT:	No
Building Slab:	Yes
Asphalt Used:	Yes
Concrete Used:	Yes
Clean Soil 3ft:	Yes
Clean Soil 10ft:	No
Alternate Barrier:	No
IL EPA Id:	0316355065
US EPA Id:	Not reported
Longitude:	-87.605738
Latitude:	41.825783
Contact Name:	John Gerut
Contact Address:	60 East Van Buren Street
Contact City,St,Zip:	Chicago, IL 60605
Contact Phone:	(312) 913-7580
Date Enrolled:	07/05/2002
Point Of Contact:	Kristy Carlstrom
Consultant Company:	Carnow, Conibear & Associates, Ltd.
Consultant Address:	600 West Van Buren Street
Consultant City,St,Zip:	Chicago, IL 60607
Consultant Phone:	(312) 762-2908
Proj Mgr Assigned:	Jeff Guy
Sec. 4 Letter Date:	Not reported

MAP FINDINGS  
FOCUS MAP 4

Map ID	Site	Database(s)	EPA ID Number
--------	------	-------------	---------------

**MADDEN/WELLS DARROW REDEVELOPMENT (AREA 11) (Continued)**

**S105521108**

Active: Yes  
 No Further Remediation Letter Dt: 10/22/2007  
 Remediation Applicant Co: Chicago Housing Authority  
 Effective: True  
 Remediation Applicant Name: Kimberly Worthington  
 Remediation Applicant Company: City of Chicago  
 Remediation Applicant Address: 30 North LaSalle Street  
 Remediation Applicant City,St,Zip: Chicago, IL  
 Illinois EPA: 0316355065  
 Site Name: Madden/Wells Darrow Redevelopment (Area 11)  
 NFR Letter: 2005-06-23  
 NFR Letter Date Recorded: 2005-07-19  
 Comprehensive/Focused: Comprehensive  
 Worker Caution: No  
 Acres: 0.43  
 Land Use: Residential or Industrial/Commercial  
 Ground Water Use Restriction: No  
 Highway Authority Agreement: No  
 Ordinance: Yes  
 Industrial - Commercial: No  
 Slab on Grade: No  
 BCT: No  
 Building Slab: Yes  
 Asphalt Used: Yes  
 Concrete Used: Yes  
 Clean Soil 3ft: Yes  
 Clean Soil 10ft: No  
 Alternate Barrier: No

Remediation Applicant Name: Kimberly Worthington  
 Remediation Applicant Company: City of Chicago  
 Remediation Applicant Address: 30 North LaSalle Street  
 Remediation Applicant City,St,Zip: Chicago, IL  
 Illinois EPA: 0316355065  
 Site Name: Madden/Wells Darrow Redevelopment (Area 12)  
 NFR Letter: 2005-06-24  
 NFR Letter Date Recorded: 2005-07-19  
 Comprehensive/Focused: Comprehensive  
 Worker Caution: Yes  
 Acres: 0.7  
 Land Use: Residential or Industrial/Commercial  
 Ground Water Use Restriction: No  
 Highway Authority Agreement: No  
 Ordinance: Yes  
 Industrial - Commercial: No  
 Slab on Grade: No  
 BCT: No  
 Building Slab: Yes  
 Asphalt Used: Yes  
 Concrete Used: Yes  
 Clean Soil 3ft: Yes  
 Clean Soil 10ft: No  
 Alternate Barrier: No

Remediation Applicant Name: Carl Byrd  
 Remediation Applicant Company: Chicago Housing Authority  
 Remediation Applicant Address: 626 West Jackson Boulevard

MAP FINDINGS  
FOCUS MAP 4

Map ID      Site      Database(s)      EPA ID Number

**MADDEN/WELLS DARROW REDEVELOPMENT (AREA 11) (Continued)**

**S105521108**

Remediation Applicant City,St,Zip: Chicago, IL  
 Illinois EPA: 0316355065  
 Site Name: Madden/Wells/Darrow Redevelopment (Phase 1-Area 33)  
 NFR Letter: 2005-11-01  
 NFR Letter Date Recorded: 2006-01-30  
 Comprehensive/Focused: Comprehensive  
 Worker Caution: No  
 Acres: 0.34  
 Land Use: Residential or Industrial/Commercial  
 Ground Water Use Restriction: No  
 Highway Authority Agreement: No  
 Ordinance: Yes  
 Industrial - Commercial: No  
 Slab on Grade: No  
 BCT: No  
 Building Slab: No  
 Asphalt Used: No  
 Concrete Used: No  
 Clean Soil 3ft: No  
 Clean Soil 10ft: No  
 Alternate Barrier: No

Remediation Applicant Name: Carl Byrd  
 Remediation Applicant Company: Chicago Housing Authority  
 Remediation Applicant Address: 626 West Jackson Boulevard  
 Remediation Applicant City,St,Zip: Chicago, IL  
 Illinois EPA: 0316355065  
 Site Name: Madden/Wells Darrow Redevelopment (Phase 1-Area 1 & 2)  
 NFR Letter: 2006-04-19  
 NFR Letter Date Recorded: 2006-06-27  
 Comprehensive/Focused: Comprehensive  
 Worker Caution: No  
 Acres: 0.64  
 Land Use: Residential or Industrial/Commercial  
 Ground Water Use Restriction: No  
 Highway Authority Agreement: No  
 Ordinance: Yes  
 Industrial - Commercial: No  
 Slab on Grade: No  
 BCT: No  
 Building Slab: Yes  
 Asphalt Used: Yes  
 Concrete Used: Yes  
 Clean Soil 3ft: Yes  
 Clean Soil 10ft: No  
 Alternate Barrier: No

Remediation Applicant Name: Carl Byrd  
 Remediation Applicant Company: Chicago Housing Authority  
 Remediation Applicant Address: 626 West Jackson Boulevard  
 Remediation Applicant City,St,Zip: Chicago, IL  
 Illinois EPA: 0316355065  
 Site Name: Madden/Wells Darrow Redevelopment (Phase 1-Area 3)  
 NFR Letter: 2006-04-20  
 NFR Letter Date Recorded: 2006-06-27  
 Comprehensive/Focused: Comprehensive  
 Worker Caution: No

MAP FINDINGS  
FOCUS MAP 4

Map ID Site Database(s) EPA ID Number

**MADDEN/WELLS DARROW REDEVELOPMENT (AREA 11) (Continued)**

**S105521108**

Acres:	0.31
Land Use:	Residential or Industrial/Commercial
Ground Water Use Restriction:	No
Highway Authority Agreement:	No
Ordinance:	Yes
Industrial - Commercial:	No
Slab on Grade:	No
BCT:	No
Building Slab:	Yes
Asphalt Used:	Yes
Concrete Used:	Yes
Clean Soil 3ft:	Yes
Clean Soil 10ft:	No
Alternate Barrier:	No
Remediation Applicant Name:	Carl Byrd
Remediation Applicant Company:	Chicago Housing Authority
Remediation Applicant Address:	626 west Jackson Boulevard
Remediation Applicant City,St,Zip:	Chicago, IL
Illinois EPA:	0316355065
Site Name:	Madden/Wells/Darrow Redevelopment (Phase 1-Area 14)
NFR Letter:	2006-05-25
NFR Letter Date Recorded:	2006-06-27
Comprehensive/Focused:	Comprehensive
Worker Caution:	No
Acres:	0.23
Land Use:	Residential or Industrial/Commercial
Ground Water Use Restriction:	No
Highway Authority Agreement:	No
Ordinance:	Yes
Industrial - Commercial:	No
Slab on Grade:	No
BCT:	No
Building Slab:	Yes
Asphalt Used:	Yes
Concrete Used:	Yes
Clean Soil 3ft:	Yes
Clean Soil 10ft:	No
Alternate Barrier:	No
Remediation Applicant Name:	Carl Byrd
Remediation Applicant Company:	Chicago Housing Authority
Remediation Applicant Address:	626 west Jackson Boulevard
Remediation Applicant City,St,Zip:	Chicago, IL
Illinois EPA:	0316355065
Site Name:	Madden/Wells/Darrow Redevelopment (Phase 1-Area 30a)
NFR Letter:	2006-07-06
NFR Letter Date Recorded:	2006-08-11
Comprehensive/Focused:	Comprehensive
Worker Caution:	No
Acres:	0.22
Land Use:	Residential or Industrial/Commercial
Ground Water Use Restriction:	No
Highway Authority Agreement:	No
Ordinance:	Yes
Industrial - Commercial:	No
Slab on Grade:	No

MAP FINDINGS  
FOCUS MAP 4

Map ID	Site	Database(s)	EPA ID Number
--------	------	-------------	---------------

**MADDEN/WELLS DARROW REDEVELOPMENT (AREA 11) (Continued)**

**S105521108**

BCT:	No
Building Slab:	Yes
Asphalt Used:	No
Concrete Used:	No
Clean Soil 3ft:	Yes
Clean Soil 10ft:	No
Alternate Barrier:	No

Remediation Applicant Name:	Carl Byrd
Remediation Applicant Company:	The Chicago Housing Authority
Remediation Applicant Address:	60 East Van Buren Street
Remediation Applicant City,St,Zip:	Chicago, IL
Illinois EPA:	0316355065
Site Name:	Madden Wells Darrow Redevelopment (Phase 1-Area 18)
NFR Letter:	2007-09-13
NFR Letter Date Recorded:	2007-09-24
Comprehensive/Focused:	Comprehensive
Worker Caution:	No
Acres:	0.23
Land Use:	Residential or Industrial/Commercial
Ground Water Use Restriction:	No
Highway Authority Agreement:	No
Ordinance:	Yes
Industrial - Commercial:	No
Slab on Grade:	No
BCT:	No
Building Slab:	No
Asphalt Used:	No
Concrete Used:	No
Clean Soil 3ft:	No
Clean Soil 10ft:	No
Alternate Barrier:	No

Remediation Applicant Name:	Carl Byrd
Remediation Applicant Company:	The Chicago Housing Authority
Remediation Applicant Address:	60 East Van Buren Street
Remediation Applicant City,St,Zip:	Chicago, IL
Illinois EPA:	0316355065
Site Name:	Madden Wells Darrow Redevelopment (Phase I-Area 15)
NFR Letter:	2007-09-14
NFR Letter Date Recorded:	2007-09-24
Comprehensive/Focused:	Comprehensive
Worker Caution:	No
Acres:	0.26
Land Use:	Residential or Industrial/Commercial
Ground Water Use Restriction:	No
Highway Authority Agreement:	No
Ordinance:	Yes
Industrial - Commercial:	No
Slab on Grade:	No
BCT:	No
Building Slab:	No
Asphalt Used:	No
Concrete Used:	No
Clean Soil 3ft:	No
Clean Soil 10ft:	No
Alternate Barrier:	No



MAP FINDINGS  
FOCUS MAP 4

Map ID      Site      Database(s)      EPA ID Number

**MADDEN/WELLS DARROW REDEVELOPMENT (AREA 11) (Continued)**

**S105521108**

Remediation Applicant Name: Carl Byrd  
 Remediation Applicant Company: The Chicago Housing Authority  
 Remediation Applicant Address: 60 East Van Buren Street  
 Remediation Applicant City,St,Zip: Chicago, IL  
 Illinois EPA: 0316355065  
 Site Name: Madden/Wells Darrow Redevelopment (Phase I-Area 16)  
 NFR Letter: 2007-09-18  
 NFR Letter Date Recorded: 2007-09-24  
 Comprehensive/Focused: Comprehensive  
 Worker Caution: No  
 Acres: 0.22  
 Land Use: Residential or Industrial/Commercial  
 Ground Water Use Restriction: No  
 Highway Authority Agreement: No  
 Ordinance: Yes  
 Industrial - Commercial: No  
 Slab on Grade: No  
 BCT: No  
 Building Slab: Yes  
 Asphalt Used: Yes  
 Concrete Used: Yes  
 Clean Soil 3ft: Yes  
 Clean Soil 10ft: No  
 Alternate Barrier: No

Remediation Applicant Name: Carl Byrd The Chicago Housing Authority  
 Remediation Applicant Company: 60 East Van Buren Street  
 Remediation Applicant Address: Not reported  
 Remediation Applicant City,St,Zip: 60605  
 Illinois EPA: 0316355065  
 Site Name: Madden-Wells-Darrow Redevelopment (Phase I-Area 20)  
 NFR Letter: 2007-10-25  
 NFR Letter Date Recorded: 2007-11-16  
 Comprehensive/Focused: Comprehensive  
 Worker Caution: Yes  
 Acres: 0.61  
 Land Use: Residential or Industrial/Commercial  
 Ground Water Use Restriction: No  
 Highway Authority Agreement: No  
 Ordinance: Yes  
 Industrial - Commercial: No  
 Slab on Grade: No  
 BCT: No  
 Building Slab: Yes  
 Asphalt Used: Yes  
 Concrete Used: Yes  
 Clean Soil 3ft: Yes  
 Clean Soil 10ft: No  
 Alternate Barrier: No

Remediation Applicant Name: Carl Byrd The Chicago Housing Authority  
 Remediation Applicant Company: 60 East Van Buren Street  
 Remediation Applicant Address: Not reported  
 Remediation Applicant City,St,Zip: 60605  
 Illinois EPA: 0316355065  
 Site Name: Madden-Wells-Darrow Redevelopment (Phase I-Area 22)  
 NFR Letter: 2007-10-23

MAP FINDINGS  
FOCUS MAP 4

Map ID      Site      Database(s)      EPA ID Number

---

**MADDEN/WELLS DARROW REDEVELOPMENT (AREA 11) (Continued)**

**S105521108**

NFR Letter Date Recorded: 2007-11-16  
 Comprehensive/Focused: Comprehensive  
 Worker Caution: No  
 Acres: 0.53  
 Land Use: Residential or Industrial/Commercial  
 Ground Water Use Restriction: No  
 Highway Authority Agreement: No  
 Ordinance: Yes  
 Industrial - Commercial: No  
 Slab on Grade: No  
 BCT: No  
 Building Slab: Yes  
 Asphalt Used: Yes  
 Concrete Used: Yes  
 Clean Soil 3ft: Yes  
 Clean Soil 10ft: No  
 Alternate Barrier: No

Remediation Applicant Name: Carl Byrd The Chicago Housing Authority  
 Remediation Applicant Company: 60 East Van Buren Street  
 Remediation Applicant Address: Not reported  
 Remediation Applicant City,St,Zip: 60605  
 Illinois EPA: 0316355065  
 Site Name: Madden-Wells-Darrow Redevelopment (Phase I-Area 21)  
 NFR Letter: 2007-10-22  
 NFR Letter Date Recorded: 2007-11-16  
 Comprehensive/Focused: Comprehensive  
 Worker Caution: Yes  
 Acres: 0.61  
 Land Use: Residential or Industrial/Commercial  
 Ground Water Use Restriction: No  
 Highway Authority Agreement: No  
 Ordinance: Yes  
 Industrial - Commercial: No  
 Slab on Grade: No  
 BCT: No  
 Building Slab: Yes  
 Asphalt Used: Yes  
 Concrete Used: Yes  
 Clean Soil 3ft: Yes  
 Clean Soil 10ft: No  
 Alternate Barrier: No

Remediation Applicant Name: Carl Byrd The Chicago Housing Authority  
 Remediation Applicant Company: 60 East Van Buren Street  
 Remediation Applicant Address: Not reported  
 Remediation Applicant City,St,Zip: 60605  
 Illinois EPA: 0316355065  
 Site Name: Madden-Wells-Darrow Redevelopment (Phase I-Area 19)  
 NFR Letter: 2007-09-25  
 NFR Letter Date Recorded: 2007-10-12  
 Comprehensive/Focused: Comprehensive  
 Worker Caution: Yes  
 Acres: 0.24  
 Land Use: Residential or Industrial/Commercial  
 Ground Water Use Restriction: No  
 Highway Authority Agreement: No

MAP FINDINGS  
FOCUS MAP 4

Map ID Site Database(s) EPA ID Number

**MADDEN/WELLS DARROW REDEVELOPMENT (AREA 11) (Continued)**

**S105521108**

Ordinance: Yes  
Industrial - Commercial: No  
Slab on Grade: No  
BCT: No  
Building Slab: Yes  
Asphalt Used: Yes  
Concrete Used: Yes  
Clean Soil 3ft: Yes  
Clean Soil 10ft: No  
Alternate Barrier: No

Remediation Applicant Name: Carl Byrd The Chicago Housing Authority  
Remediation Applicant Company: 60 East Van Buren Street  
Remediation Applicant Address: Not reported  
Remediation Applicant City,St,Zip: 60605  
Illinois EPA: 0316355065  
Site Name: Madden-Wells-Darrow Redevelopment (Phase I-Area17)  
NFR Letter: 2007-09-26  
NFR Letter Date Recorded: 2007-10-12  
Comprehensive/Focused: Comprehensive  
Worker Caution: No  
Acres: 1.56  
Land Use: Residential or Industrial/Commercial  
Ground Water Use Restriction: No  
Highway Authority Agreement: No  
Ordinance: Yes  
Industrial - Commercial: No  
Slab on Grade: No  
BCT: No  
Building Slab: Yes  
Asphalt Used: Yes  
Concrete Used: Yes  
Clean Soil 3ft: Yes  
Clean Soil 10ft: No  
Alternate Barrier: No

Remediation Applicant Name: Carl Byrd Chicago Housing Authority  
Remediation Applicant Company: 626 West Jackson Boulevard  
Remediation Applicant Address: Not reported  
Remediation Applicant City,St,Zip: 60661  
Illinois EPA: 0316355065  
Site Name: Madden-Wells-Darrow Redevelopment (Phase I-Areas 4, 5, 6 & 7)  
NFR Letter: 2006-09-20  
NFR Letter Date Recorded: 2006-10-18  
Comprehensive/Focused: Comprehensive  
Worker Caution: Yes  
Acres: 1.43  
Land Use: Residential or Industrial/Commercial  
Ground Water Use Restriction: No  
Highway Authority Agreement: No  
Ordinance: Yes  
Industrial - Commercial: No  
Slab on Grade: No  
BCT: No  
Building Slab: Yes  
Asphalt Used: Yes  
Concrete Used: Yes

MAP FINDINGS  
FOCUS MAP 4

Map ID      Site      Database(s)      EPA ID Number

**MADDEN/WELLS DARROW REDEVELOPMENT (AREA 11) (Continued)**

**S105521108**

Clean Soil 3ft:                      Yes  
 Clean Soil 10ft:                    No  
 Alternate Barrier:                  No

Remediation Applicant Name:      Carl Byrd Chicago Housing Authority  
 Remediation Applicant Company:   626 West Jackson Boulevard  
 Remediation Applicant Address:   Not reported  
 Remediation Applicant City,St,Zip: 60661  
 Illinois EPA:                        0316355065  
 Site Name:                          Madden-Wells-Darrow Redevelopment (Phase I-Areas 8, 9, 10 & 13)  
 NFR Letter:                         2006-09-21  
 NFR Letter Date Recorded:        2006-10-18  
 Comprehensive/Focused:          Comprehensive  
 Worker Caution:                  Yes  
 Acres:                                1.43  
 Land Use:                            Residential or Industrial/Commercial  
 Ground Water Use Restriction:    No  
 Highway Authority Agreement:    No  
 Ordinance:                         Yes  
 Industrial - Commercial:         No  
 Slab on Grade:                      No  
 BCT:                                 No  
 Building Slab:                      Yes  
 Asphalt Used:                       Yes  
 Concrete Used:                     Yes  
 Clean Soil 3ft:                      Yes  
 Clean Soil 10ft:                    No  
 Alternate Barrier:                  No

IL EPA Id:                            0316355065  
 US EPA Id:                           Not reported  
 Longitude:                         -87.605738  
 Latitude:                            41.825783  
 Contact Name:                      John Gerut  
 Contact Address:                    60 East Van Buren Street  
 Contact City,St,Zip:               Chicago, IL 60605  
 Contact Phone:                     (312) 913-7580  
 Date Enrolled:                     07/05/2002  
 Point Of Contact:                  John Geiger  
 Consultant Company:               Environmental Design International Inc.  
 Consultant Address:               33 West Monroe  
 Consultant City,St,Zip:            Chicago, IL 60603  
 Consultant Phone:                 (312) 345-1400 Ext. 128  
 Proj Mgr Assigned:                Jeff Guy  
 Sec. 4 Letter Date:               Not reported  
 Active:                               Yes  
 No Further Remediation Letter Dt: 09/26/2007  
 Remediation Applicant Co:        Chicago Housing Authority  
 Effective:                            True  
 Remediation Applicant Name:      Kimberly Worthington  
 Remediation Applicant Company:   City of Chicago  
 Remediation Applicant Address:   30 North LaSalle Street  
 Remediation Applicant City,St,Zip: Chicago, IL  
 Illinois EPA:                        0316355065  
 Site Name:                          Madden/Wells Darrow Redevelopment (Area 11)  
 NFR Letter:                         2005-06-23

MAP FINDINGS  
FOCUS MAP 4

Map ID      Site      Database(s)      EPA ID Number

---

**MADDEN/WELLS DARROW REDEVELOPMENT (AREA 11) (Continued)**

**S105521108**

NFR Letter Date Recorded:	2005-07-19
Comprehensive/Focused:	Comprehensive
Worker Caution:	No
Acres:	0.43
Land Use:	Residential or Industrial/Commercial
Ground Water Use Restriction:	No
Highway Authority Agreement:	No
Ordinance:	Yes
Industrial - Commercial:	No
Slab on Grade:	No
BCT:	No
Building Slab:	Yes
Asphalt Used:	Yes
Concrete Used:	Yes
Clean Soil 3ft:	Yes
Clean Soil 10ft:	No
Alternate Barrier:	No
Remediation Applicant Name:	Kimberly Worthington
Remediation Applicant Company:	City of Chicago
Remediation Applicant Address:	30 North LaSalle Street
Remediation Applicant City,St,Zip:	Chicago, IL
Illinois EPA:	0316355065
Site Name:	Madden/Wells Darrow Redevelopment (Area 12)
NFR Letter:	2005-06-24
NFR Letter Date Recorded:	2005-07-19
Comprehensive/Focused:	Comprehensive
Worker Caution:	Yes
Acres:	0.7
Land Use:	Residential or Industrial/Commercial
Ground Water Use Restriction:	No
Highway Authority Agreement:	No
Ordinance:	Yes
Industrial - Commercial:	No
Slab on Grade:	No
BCT:	No
Building Slab:	Yes
Asphalt Used:	Yes
Concrete Used:	Yes
Clean Soil 3ft:	Yes
Clean Soil 10ft:	No
Alternate Barrier:	No
Remediation Applicant Name:	Carl Byrd
Remediation Applicant Company:	Chicago Housing Authority
Remediation Applicant Address:	626 West Jackson Boulevard
Remediation Applicant City,St,Zip:	Chicago, IL
Illinois EPA:	0316355065
Site Name:	Madden/Wells/Darrow Redevelopment (Phase 1-Area 33)
NFR Letter:	2005-11-01
NFR Letter Date Recorded:	2006-01-30
Comprehensive/Focused:	Comprehensive
Worker Caution:	No
Acres:	0.34
Land Use:	Residential or Industrial/Commercial
Ground Water Use Restriction:	No
Highway Authority Agreement:	No

MAP FINDINGS  
FOCUS MAP 4

Map ID      Site      Database(s)      EPA ID Number

---

**MADDEN/WELLS DARROW REDEVELOPMENT (AREA 11) (Continued)**

**S105521108**

Ordinance:                      Yes  
Industrial - Commercial:      No  
Slab on Grade:                 No  
BCT:                              No  
Building Slab:                 No  
Asphalt Used:                 No  
Concrete Used:                No  
Clean Soil 3ft:                No  
Clean Soil 10ft:               No  
Alternate Barrier:             No

Remediation Applicant Name:    Carl Byrd  
Remediation Applicant Company: Chicago Housing Authority  
Remediation Applicant Address: 626 West Jackson Boulevard  
Remediation Applicant City,St,Zip: Chicago, IL  
Illinois EPA:                    0316355065  
Site Name:                      Madden/Wells Darrow Redevelopment (Phase 1-Area 1 & 2)  
NFR Letter:                     2006-04-19  
NFR Letter Date Recorded:      2006-06-27  
Comprehensive/Focused:        Comprehensive  
Worker Caution:                No  
Acres:                          0.64  
Land Use:                        Residential or Industrial/Commercial

Ground Water Use Restriction: No  
Highway Authority Agreement: No  
Ordinance:                      Yes  
Industrial - Commercial:      No  
Slab on Grade:                 No  
BCT:                              No  
Building Slab:                 Yes  
Asphalt Used:                 Yes  
Concrete Used:                Yes  
Clean Soil 3ft:                Yes  
Clean Soil 10ft:               No  
Alternate Barrier:             No

Remediation Applicant Name:    Carl Byrd  
Remediation Applicant Company: Chicago Housing Authority  
Remediation Applicant Address: 626 West Jackson Boulevard  
Remediation Applicant City,St,Zip: Chicago, IL  
Illinois EPA:                    0316355065  
Site Name:                      Madden/Wells Darrow Redevelopment (Phase 1-Area 3)  
NFR Letter:                     2006-04-20  
NFR Letter Date Recorded:      2006-06-27  
Comprehensive/Focused:        Comprehensive  
Worker Caution:                No  
Acres:                          0.31  
Land Use:                        Residential or Industrial/Commercial

Ground Water Use Restriction: No  
Highway Authority Agreement: No  
Ordinance:                      Yes  
Industrial - Commercial:      No  
Slab on Grade:                 No  
BCT:                              No  
Building Slab:                 Yes  
Asphalt Used:                 Yes  
Concrete Used:                Yes

MAP FINDINGS  
FOCUS MAP 4

Map ID      Site      Database(s)      EPA ID Number

**MADDEN/WELLS DARROW REDEVELOPMENT (AREA 11) (Continued)**

**S105521108**

Clean Soil 3ft:                      Yes  
Clean Soil 10ft:                    No  
Alternate Barrier:                 No

Remediation Applicant Name:    Carl Byrd  
Remediation Applicant Company: Chicago Housing Authority  
Remediation Applicant Address: 626 west Jackson Boulevard  
Remediation Applicant City,St,Zip: Chicago, IL  
Illinois EPA:                        0316355065  
Site Name:                          Madden/Wells/Darrow Redevelopment (Phase 1-Area 14)  
NFR Letter:                         2006-05-25  
NFR Letter Date Recorded:       2006-06-27  
Comprehensive/Focused:         Comprehensive  
Worker Caution:                 No  
Acres:                                0.23  
Land Use:                            Residential or Industrial/Commercial  
Ground Water Use Restriction:    No  
Highway Authority Agreement:    No  
Ordinance:                         Yes  
Industrial - Commercial:         No  
Slab on Grade:                    No  
BCT:                                 No  
Building Slab:                     Yes  
Asphalt Used:                     Yes  
Concrete Used:                    Yes  
Clean Soil 3ft:                     Yes  
Clean Soil 10ft:                  No  
Alternate Barrier:                 No

Remediation Applicant Name:    Carl Byrd  
Remediation Applicant Company: Chicago Housing Authority  
Remediation Applicant Address: 626 west Jackson Boulevard  
Remediation Applicant City,St,Zip: Chicago, IL  
Illinois EPA:                        0316355065  
Site Name:                          Madden/Wells/Darrow Redevelopment (Phase 1-Area 30a)  
NFR Letter:                         2006-07-06  
NFR Letter Date Recorded:       2006-08-11  
Comprehensive/Focused:         Comprehensive  
Worker Caution:                 No  
Acres:                                0.22  
Land Use:                            Residential or Industrial/Commercial  
Ground Water Use Restriction:    No  
Highway Authority Agreement:    No  
Ordinance:                         Yes  
Industrial - Commercial:         No  
Slab on Grade:                    No  
BCT:                                 No  
Building Slab:                     Yes  
Asphalt Used:                     No  
Concrete Used:                    No  
Clean Soil 3ft:                     Yes  
Clean Soil 10ft:                  No  
Alternate Barrier:                 No

Remediation Applicant Name:    Carl Byrd  
Remediation Applicant Company: The Chicago Housing Authority  
Remediation Applicant Address: 60 East Van Buren Street

MAP FINDINGS  
FOCUS MAP 4

Map ID      Site      Database(s)      EPA ID Number

---

**MADDEN/WELLS DARROW REDEVELOPMENT (AREA 11) (Continued)**

**S105521108**

Remediation Applicant City,St,Zip: Chicago, IL  
 Illinois EPA: 0316355065  
 Site Name: Madden Wells Darrow Redevelopment (Phase 1-Area 18)  
 NFR Letter: 2007-09-13  
 NFR Letter Date Recorded: 2007-09-24  
 Comprehensive/Focused: Comprehensive  
 Worker Caution: No  
 Acres: 0.23  
 Land Use: Residential or Industrial/Commercial  
 Ground Water Use Restriction: No  
 Highway Authority Agreement: No  
 Ordinance: Yes  
 Industrial - Commercial: No  
 Slab on Grade: No  
 BCT: No  
 Building Slab: No  
 Asphalt Used: No  
 Concrete Used: No  
 Clean Soil 3ft: No  
 Clean Soil 10ft: No  
 Alternate Barrier: No

Remediation Applicant Name: Carl Byrd  
 Remediation Applicant Company: The Chicago Housing Authority  
 Remediation Applicant Address: 60 East Van Buren Street  
 Remediation Applicant City,St,Zip: Chicago, IL  
 Illinois EPA: 0316355065  
 Site Name: Madden Wells Darrow Redevelopment (Phase I-Area 15)  
 NFR Letter: 2007-09-14  
 NFR Letter Date Recorded: 2007-09-24  
 Comprehensive/Focused: Comprehensive  
 Worker Caution: No  
 Acres: 0.26  
 Land Use: Residential or Industrial/Commercial  
 Ground Water Use Restriction: No  
 Highway Authority Agreement: No  
 Ordinance: Yes  
 Industrial - Commercial: No  
 Slab on Grade: No  
 BCT: No  
 Building Slab: No  
 Asphalt Used: No  
 Concrete Used: No  
 Clean Soil 3ft: No  
 Clean Soil 10ft: No  
 Alternate Barrier: No

Remediation Applicant Name: Carl Byrd  
 Remediation Applicant Company: The Chicago Housing Authority  
 Remediation Applicant Address: 60 East Van Buren Street  
 Remediation Applicant City,St,Zip: Chicago, IL  
 Illinois EPA: 0316355065  
 Site Name: Madden/Wells Darrow Redevelopment (Phase I-Area 16)  
 NFR Letter: 2007-09-18  
 NFR Letter Date Recorded: 2007-09-24  
 Comprehensive/Focused: Comprehensive  
 Worker Caution: No



MAP FINDINGS  
FOCUS MAP 4

Map ID Site Database(s) EPA ID Number

**MADDEN/WELLS DARROW REDEVELOPMENT (AREA 11) (Continued)**

**S105521108**

Acres: 0.22  
 Land Use: Residential or Industrial/Commercial  
 Ground Water Use Restriction: No  
 Highway Authority Agreement: No  
 Ordinance: Yes  
 Industrial - Commercial: No  
 Slab on Grade: No  
 BCT: No  
 Building Slab: Yes  
 Asphalt Used: Yes  
 Concrete Used: Yes  
 Clean Soil 3ft: Yes  
 Clean Soil 10ft: No  
 Alternate Barrier: No

Remediation Applicant Name: Carl Byrd The Chicago Housing Authority  
 Remediation Applicant Company: 60 East Van Buren Street  
 Remediation Applicant Address: Not reported  
 Remediation Applicant City,St,Zip: 60605  
 Illinois EPA: 0316355065  
 Site Name: Madden-Wells-Darrow Redevelopment (Phase I-Area 20)  
 NFR Letter: 2007-10-25  
 NFR Letter Date Recorded: 2007-11-16  
 Comprehensive/Focused: Comprehensive  
 Worker Caution: Yes

Acres: 0.61  
 Land Use: Residential or Industrial/Commercial  
 Ground Water Use Restriction: No  
 Highway Authority Agreement: No  
 Ordinance: Yes  
 Industrial - Commercial: No  
 Slab on Grade: No  
 BCT: No  
 Building Slab: Yes  
 Asphalt Used: Yes  
 Concrete Used: Yes  
 Clean Soil 3ft: Yes  
 Clean Soil 10ft: No  
 Alternate Barrier: No

Remediation Applicant Name: Carl Byrd The Chicago Housing Authority  
 Remediation Applicant Company: 60 East Van Buren Street  
 Remediation Applicant Address: Not reported  
 Remediation Applicant City,St,Zip: 60605  
 Illinois EPA: 0316355065  
 Site Name: Madden-Wells-Darrow Redevelopment (Phase I-Area 22)  
 NFR Letter: 2007-10-23  
 NFR Letter Date Recorded: 2007-11-16  
 Comprehensive/Focused: Comprehensive  
 Worker Caution: No

Acres: 0.53  
 Land Use: Residential or Industrial/Commercial  
 Ground Water Use Restriction: No  
 Highway Authority Agreement: No  
 Ordinance: Yes  
 Industrial - Commercial: No  
 Slab on Grade: No

MAP FINDINGS  
FOCUS MAP 4

Map ID Site Database(s) EPA ID Number

**MADDEN/WELLS DARROW REDEVELOPMENT (AREA 11) (Continued)**

**S105521108**

BCT: No  
Building Slab: Yes  
Asphalt Used: Yes  
Concrete Used: Yes  
Clean Soil 3ft: Yes  
Clean Soil 10ft: No  
Alternate Barrier: No

Remediation Applicant Name: Carl Byrd The Chicago Housing Authority  
Remediation Applicant Company: 60 East Van Buren Street  
Remediation Applicant Address: Not reported  
Remediation Applicant City,St,Zip: 60605  
Illinois EPA: 0316355065  
Site Name: Madden-Wells-Darrow Redevelopment (Phase I-Area 21)  
NFR Letter: 2007-10-22  
NFR Letter Date Recorded: 2007-11-16  
Comprehensive/Focused: Comprehensive  
Worker Caution: Yes  
Acres: 0.61  
Land Use: Residential or Industrial/Commercial  
Ground Water Use Restriction: No  
Highway Authority Agreement: No  
Ordinance: Yes  
Industrial - Commercial: No  
Slab on Grade: No  
BCT: No  
Building Slab: Yes  
Asphalt Used: Yes  
Concrete Used: Yes  
Clean Soil 3ft: Yes  
Clean Soil 10ft: No  
Alternate Barrier: No

Remediation Applicant Name: Carl Byrd The Chicago Housing Authority  
Remediation Applicant Company: 60 East Van Buren Street  
Remediation Applicant Address: Not reported  
Remediation Applicant City,St,Zip: 60605  
Illinois EPA: 0316355065  
Site Name: Madden-Wells-Darrow Redevelopment (Phase I-Area 19)  
NFR Letter: 2007-09-25  
NFR Letter Date Recorded: 2007-10-12  
Comprehensive/Focused: Comprehensive  
Worker Caution: Yes  
Acres: 0.24  
Land Use: Residential or Industrial/Commercial  
Ground Water Use Restriction: No  
Highway Authority Agreement: No  
Ordinance: Yes  
Industrial - Commercial: No  
Slab on Grade: No  
BCT: No  
Building Slab: Yes  
Asphalt Used: Yes  
Concrete Used: Yes  
Clean Soil 3ft: Yes  
Clean Soil 10ft: No  
Alternate Barrier: No

MAP FINDINGS  
FOCUS MAP 4

Map ID Site Database(s) EPA ID Number

**MADDEN/WELLS DARROW REDEVELOPMENT (AREA 11) (Continued)**

**S105521108**

Remediation Applicant Name:	Carl Byrd The Chicago Housing Authority
Remediation Applicant Company:	60 East Van Buren Street
Remediation Applicant Address:	Not reported
Remediation Applicant City,St,Zip:	60605
Illinois EPA:	0316355065
Site Name:	Madden-Wells-Darrow Redevelopment (Phase I-Area17)
NFR Letter:	2007-09-26
NFR Letter Date Recorded:	2007-10-12
Comprehensive/Focused:	Comprehensive
Worker Caution:	No
Acres:	1.56
Land Use:	Residential or Industrial/Commercial
Ground Water Use Restriction:	No
Highway Authority Agreement:	No
Ordinance:	Yes
Industrial - Commercial:	No
Slab on Grade:	No
BCT:	No
Building Slab:	Yes
Asphalt Used:	Yes
Concrete Used:	Yes
Clean Soil 3ft:	Yes
Clean Soil 10ft:	No
Alternate Barrier:	No
Remediation Applicant Name:	Carl Byrd Chicago Housing Authority
Remediation Applicant Company:	626 West Jackson Boulevard
Remediation Applicant Address:	Not reported
Remediation Applicant City,St,Zip:	60661
Illinois EPA:	0316355065
Site Name:	Madden-Wells-Darrow Redevelopment (Phase I-Areas 4, 5, 6 & 7)
NFR Letter:	2006-09-20
NFR Letter Date Recorded:	2006-10-18
Comprehensive/Focused:	Comprehensive
Worker Caution:	Yes
Acres:	1.43
Land Use:	Residential or Industrial/Commercial
Ground Water Use Restriction:	No
Highway Authority Agreement:	No
Ordinance:	Yes
Industrial - Commercial:	No
Slab on Grade:	No
BCT:	No
Building Slab:	Yes
Asphalt Used:	Yes
Concrete Used:	Yes
Clean Soil 3ft:	Yes
Clean Soil 10ft:	No
Alternate Barrier:	No
Remediation Applicant Name:	Carl Byrd Chicago Housing Authority
Remediation Applicant Company:	626 West Jackson Boulevard
Remediation Applicant Address:	Not reported
Remediation Applicant City,St,Zip:	60661
Illinois EPA:	0316355065
Site Name:	Madden-Wells-Darrow Redevelopment (Phase I-Areas 8, 9, 10 & 13)
NFR Letter:	2006-09-21

MAP FINDINGS  
FOCUS MAP 4

Map ID      Site      Database(s)      EPA ID Number

---

**MADDEN/WELLS DARROW REDEVELOPMENT (AREA 11) (Continued)**

**S105521108**

NFR Letter Date Recorded: 2006-10-18  
 Comprehensive/Focused: Comprehensive  
 Worker Caution: Yes  
 Acres: 1.43  
 Land Use: Residential or Industrial/Commercial  
 Ground Water Use Restriction: No  
 Highway Authority Agreement: No  
 Ordinance: Yes  
 Industrial - Commercial: No  
 Slab on Grade: No  
 BCT: No  
 Building Slab: Yes  
 Asphalt Used: Yes  
 Concrete Used: Yes  
 Clean Soil 3ft: Yes  
 Clean Soil 10ft: No  
 Alternate Barrier: No

IL EPA Id: 0316355065  
 US EPA Id: Not reported  
 Longitude: -87.605738  
 Latitude: 41.825783  
 Contact Name: John Gerut  
 Contact Address: 60 East Van Buren Street  
 Contact City,St,Zip: Chicago, IL 60605  
 Contact Phone: (312) 913-7580  
 Date Enrolled: 07/05/2002  
 Point Of Contact: Kristy Carlstrom  
 Consultant Company: Carnow, Conibear & Associates, Ltd.  
 Consultant Address: 600 West Van Buren Street  
 Consultant City,St,Zip: Chicago, IL 60607  
 Consultant Phone: (312) 762-2908  
 Proj Mgr Assigned: Jeff Guy  
 Sec. 4 Letter Date: Not reported  
 Active: Yes  
 No Further Remediation Letter Dt: 09/26/2007  
 Remediation Applicant Co: Chicago Housing Authority  
 Effective: True  
 Remediation Applicant Name: Kimberly Worthington  
 Remediation Applicant Company: City of Chicago  
 Remediation Applicant Address: 30 North LaSalle Street  
 Remediation Applicant City,St,Zip: Chicago, IL  
 Illinois EPA: 0316355065  
 Site Name: Madden/Wells Darrow Redevelopment (Area 11)  
 NFR Letter: 2005-06-23  
 NFR Letter Date Recorded: 2005-07-19  
 Comprehensive/Focused: Comprehensive  
 Worker Caution: No  
 Acres: 0.43  
 Land Use: Residential or Industrial/Commercial  
 Ground Water Use Restriction: No  
 Highway Authority Agreement: No  
 Ordinance: Yes  
 Industrial - Commercial: No  
 Slab on Grade: No  
 BCT: No

MAP FINDINGS  
FOCUS MAP 4

Map ID	Site	Database(s)	EPA ID Number
--------	------	-------------	---------------

**MADDEN/WELLS DARROW REDEVELOPMENT (AREA 11) (Continued)**

**S105521108**

Building Slab: Yes  
Asphalt Used: Yes  
Concrete Used: Yes  
Clean Soil 3ft: Yes  
Clean Soil 10ft: No  
Alternate Barrier: No

Remediation Applicant Name: Kimberly Worthington  
Remediation Applicant Company: City of Chicago  
Remediation Applicant Address: 30 North LaSalle Street  
Remediation Applicant City,St,Zip: Chicago, IL  
Illinois EPA: 0316355065  
Site Name: Madden/Wells Darrow Redevelopment (Area 12)  
NFR Letter: 2005-06-24  
NFR Letter Date Recorded: 2005-07-19  
Comprehensive/Focused: Comprehensive  
Worker Caution: Yes  
Acres: 0.7  
Land Use: Residential or Industrial/Commercial  
Ground Water Use Restriction: No  
Highway Authority Agreement: No  
Ordinance: Yes  
Industrial - Commercial: No  
Slab on Grade: No  
BCT: No  
Building Slab: Yes  
Asphalt Used: Yes  
Concrete Used: Yes  
Clean Soil 3ft: Yes  
Clean Soil 10ft: No  
Alternate Barrier: No

Remediation Applicant Name: Carl Byrd  
Remediation Applicant Company: Chicago Housing Authority  
Remediation Applicant Address: 626 West Jackson Boulevard  
Remediation Applicant City,St,Zip: Chicago, IL  
Illinois EPA: 0316355065  
Site Name: Madden/Wells/Darrow Redevelopment (Phase 1-Area 33)  
NFR Letter: 2005-11-01  
NFR Letter Date Recorded: 2006-01-30  
Comprehensive/Focused: Comprehensive  
Worker Caution: No  
Acres: 0.34  
Land Use: Residential or Industrial/Commercial  
Ground Water Use Restriction: No  
Highway Authority Agreement: No  
Ordinance: Yes  
Industrial - Commercial: No  
Slab on Grade: No  
BCT: No  
Building Slab: No  
Asphalt Used: No  
Concrete Used: No  
Clean Soil 3ft: No  
Clean Soil 10ft: No  
Alternate Barrier: No

MAP FINDINGS  
FOCUS MAP 4

Map ID      Site      Database(s)      EPA ID Number

---

**MADDEN/WELLS DARROW REDEVELOPMENT (AREA 11) (Continued)**

**S105521108**

Remediation Applicant Name: Carl Byrd  
 Remediation Applicant Company: Chicago Housing Authority  
 Remediation Applicant Address: 626 West Jackson Boulevard  
 Remediation Applicant City,St,Zip: Chicago, IL  
 Illinois EPA: 0316355065  
 Site Name: Madden/Wells Darrow Redevelopment (Phase 1-Area 1 & 2)  
 NFR Letter: 2006-04-19  
 NFR Letter Date Recorded: 2006-06-27  
 Comprehensive/Focused: Comprehensive  
 Worker Caution: No  
 Acres: 0.64  
 Land Use: Residential or Industrial/Commercial  
 Ground Water Use Restriction: No  
 Highway Authority Agreement: No  
 Ordinance: Yes  
 Industrial - Commercial: No  
 Slab on Grade: No  
 BCT: No  
 Building Slab: Yes  
 Asphalt Used: Yes  
 Concrete Used: Yes  
 Clean Soil 3ft: Yes  
 Clean Soil 10ft: No  
 Alternate Barrier: No

Remediation Applicant Name: Carl Byrd  
 Remediation Applicant Company: Chicago Housing Authority  
 Remediation Applicant Address: 626 West Jackson Boulevard  
 Remediation Applicant City,St,Zip: Chicago, IL  
 Illinois EPA: 0316355065  
 Site Name: Madden/Wells Darrow Redevelopment (Phase 1-Area 3)  
 NFR Letter: 2006-04-20  
 NFR Letter Date Recorded: 2006-06-27  
 Comprehensive/Focused: Comprehensive  
 Worker Caution: No  
 Acres: 0.31  
 Land Use: Residential or Industrial/Commercial  
 Ground Water Use Restriction: No  
 Highway Authority Agreement: No  
 Ordinance: Yes  
 Industrial - Commercial: No  
 Slab on Grade: No  
 BCT: No  
 Building Slab: Yes  
 Asphalt Used: Yes  
 Concrete Used: Yes  
 Clean Soil 3ft: Yes  
 Clean Soil 10ft: No  
 Alternate Barrier: No

Remediation Applicant Name: Carl Byrd  
 Remediation Applicant Company: Chicago Housing Authority  
 Remediation Applicant Address: 626 west Jackson Boulevard  
 Remediation Applicant City,St,Zip: Chicago, IL  
 Illinois EPA: 0316355065  
 Site Name: Madden/Wells/Darrow Redevelopment (Phase 1-Area 14)  
 NFR Letter: 2006-05-25

MAP FINDINGS  
FOCUS MAP 4

Map ID	Site	Database(s)	EPA ID Number
--------	------	-------------	---------------

**MADDEN/WELLS DARROW REDEVELOPMENT (AREA 11) (Continued)**

**S105521108**

NFR Letter Date Recorded:	2006-06-27
Comprehensive/Focused:	Comprehensive
Worker Caution:	No
Acres:	0.23
Land Use:	Residential or Industrial/Commercial
Ground Water Use Restriction:	No
Highway Authority Agreement:	No
Ordinance:	Yes
Industrial - Commercial:	No
Slab on Grade:	No
BCT:	No
Building Slab:	Yes
Asphalt Used:	Yes
Concrete Used:	Yes
Clean Soil 3ft:	Yes
Clean Soil 10ft:	No
Alternate Barrier:	No
Remediation Applicant Name:	Carl Byrd
Remediation Applicant Company:	Chicago Housing Authority
Remediation Applicant Address:	626 west Jackson Boulevard
Remediation Applicant City,St,Zip:	Chicago, IL
Illinois EPA:	0316355065
Site Name:	Madden/Wells/Darrow Redevelopment (Phase 1-Area 30a)
NFR Letter:	2006-07-06
NFR Letter Date Recorded:	2006-08-11
Comprehensive/Focused:	Comprehensive
Worker Caution:	No
Acres:	0.22
Land Use:	Residential or Industrial/Commercial
Ground Water Use Restriction:	No
Highway Authority Agreement:	No
Ordinance:	Yes
Industrial - Commercial:	No
Slab on Grade:	No
BCT:	No
Building Slab:	Yes
Asphalt Used:	No
Concrete Used:	No
Clean Soil 3ft:	Yes
Clean Soil 10ft:	No
Alternate Barrier:	No
Remediation Applicant Name:	Carl Byrd
Remediation Applicant Company:	The Chicago Housing Authority
Remediation Applicant Address:	60 East Van Buren Street
Remediation Applicant City,St,Zip:	Chicago, IL
Illinois EPA:	0316355065
Site Name:	Madden Wells Darrow Redevelopment (Phase 1-Area 18)
NFR Letter:	2007-09-13
NFR Letter Date Recorded:	2007-09-24
Comprehensive/Focused:	Comprehensive
Worker Caution:	No
Acres:	0.23
Land Use:	Residential or Industrial/Commercial
Ground Water Use Restriction:	No
Highway Authority Agreement:	No

MAP FINDINGS  
FOCUS MAP 4

Map ID Site Database(s) EPA ID Number

MADDEN/WELLS DARROW REDEVELOPMENT (AREA 11) (Continued)

S105521108

Ordinance: Yes  
Industrial - Commercial: No  
Slab on Grade: No  
BCT: No  
Building Slab: No  
Asphalt Used: No  
Concrete Used: No  
Clean Soil 3ft: No  
Clean Soil 10ft: No  
Alternate Barrier: No

Remediation Applicant Name: Carl Byrd  
Remediation Applicant Company: The Chicago Housing Authority  
Remediation Applicant Address: 60 East Van Buren Street  
Remediation Applicant City,St,Zip: Chicago, IL  
Illinois EPA: 0316355065  
Site Name: Madden Wells Darrow Redevelopment (Phase I-Area 15)  
NFR Letter: 2007-09-14  
NFR Letter Date Recorded: 2007-09-24  
Comprehensive/Focused: Comprehensive  
Worker Caution: No  
Acres: 0.26  
Land Use: Residential or Industrial/Commercial  
Ground Water Use Restriction: No  
Highway Authority Agreement: No  
Ordinance: Yes  
Industrial - Commercial: No  
Slab on Grade: No  
BCT: No  
Building Slab: No  
Asphalt Used: No  
Concrete Used: No  
Clean Soil 3ft: No  
Clean Soil 10ft: No  
Alternate Barrier: No

Remediation Applicant Name: Carl Byrd  
Remediation Applicant Company: The Chicago Housing Authority  
Remediation Applicant Address: 60 East Van Buren Street  
Remediation Applicant City,St,Zip: Chicago, IL  
Illinois EPA: 0316355065  
Site Name: Madden/Wells Darrow Redevelopment (Phase I-Area 16)  
NFR Letter: 2007-09-18  
NFR Letter Date Recorded: 2007-09-24  
Comprehensive/Focused: Comprehensive  
Worker Caution: No  
Acres: 0.22  
Land Use: Residential or Industrial/Commercial  
Ground Water Use Restriction: No  
Highway Authority Agreement: No  
Ordinance: Yes  
Industrial - Commercial: No  
Slab on Grade: No  
BCT: No  
Building Slab: Yes  
Asphalt Used: Yes  
Concrete Used: Yes



MAP FINDINGS  
FOCUS MAP 4

Map ID Site Database(s) EPA ID Number

**MADDEN/WELLS DARROW REDEVELOPMENT (AREA 11) (Continued)**

**S105521108**

Clean Soil 3ft: Yes  
Clean Soil 10ft: No  
Alternate Barrier: No

Remediation Applicant Name: Carl Byrd The Chicago Housing Authority  
Remediation Applicant Company: 60 East Van Buren Street  
Remediation Applicant Address: Not reported  
Remediation Applicant City,St,Zip: 60605  
Illinois EPA: 0316355065  
Site Name: Madden-Wells-Darrow Redevelopment (Phase I-Area 20)  
NFR Letter: 2007-10-25  
NFR Letter Date Recorded: 2007-11-16  
Comprehensive/Focused: Comprehensive  
Worker Caution: Yes  
Acres: 0.61  
Land Use: Residential or Industrial/Commercial  
Ground Water Use Restriction: No  
Highway Authority Agreement: No  
Ordinance: Yes  
Industrial - Commercial: No  
Slab on Grade: No  
BCT: No  
Building Slab: Yes  
Asphalt Used: Yes  
Concrete Used: Yes  
Clean Soil 3ft: Yes  
Clean Soil 10ft: No  
Alternate Barrier: No

Remediation Applicant Name: Carl Byrd The Chicago Housing Authority  
Remediation Applicant Company: 60 East Van Buren Street  
Remediation Applicant Address: Not reported  
Remediation Applicant City,St,Zip: 60605  
Illinois EPA: 0316355065  
Site Name: Madden-Wells-Darrow Redevelopment (Phase I-Area 22)  
NFR Letter: 2007-10-23  
NFR Letter Date Recorded: 2007-11-16  
Comprehensive/Focused: Comprehensive  
Worker Caution: No  
Acres: 0.53  
Land Use: Residential or Industrial/Commercial  
Ground Water Use Restriction: No  
Highway Authority Agreement: No  
Ordinance: Yes  
Industrial - Commercial: No  
Slab on Grade: No  
BCT: No  
Building Slab: Yes  
Asphalt Used: Yes  
Concrete Used: Yes  
Clean Soil 3ft: Yes  
Clean Soil 10ft: No  
Alternate Barrier: No

Remediation Applicant Name: Carl Byrd The Chicago Housing Authority  
Remediation Applicant Company: 60 East Van Buren Street  
Remediation Applicant Address: Not reported

MAP FINDINGS  
FOCUS MAP 4

Map ID Site Database(s) EPA ID Number

**MADDEN/WELLS DARROW REDEVELOPMENT (AREA 11) (Continued)**

**S105521108**

Remediation Applicant City,St,Zip: 60605  
 Illinois EPA: 0316355065  
 Site Name: Madden-Wells-Darrow Redevelopment (Phase I-Area 21)  
 NFR Letter: 2007-10-22  
 NFR Letter Date Recorded: 2007-11-16  
 Comprehensive/Focused: Comprehensive  
 Worker Caution: Yes  
 Acres: 0.61  
 Land Use: Residential or Industrial/Commercial  
 Ground Water Use Restriction: No  
 Highway Authority Agreement: No  
 Ordinance: Yes  
 Industrial - Commercial: No  
 Slab on Grade: No  
 BCT: No  
 Building Slab: Yes  
 Asphalt Used: Yes  
 Concrete Used: Yes  
 Clean Soil 3ft: Yes  
 Clean Soil 10ft: No  
 Alternate Barrier: No

Remediation Applicant Name: Carl Byrd The Chicago Housing Authority  
 Remediation Applicant Company: 60 East Van Buren Street  
 Remediation Applicant Address: Not reported  
 Remediation Applicant City,St,Zip: 60605  
 Illinois EPA: 0316355065  
 Site Name: Madden-Wells-Darrow Redevelopment (Phase I-Area 19)  
 NFR Letter: 2007-09-25  
 NFR Letter Date Recorded: 2007-10-12  
 Comprehensive/Focused: Comprehensive  
 Worker Caution: Yes  
 Acres: 0.24  
 Land Use: Residential or Industrial/Commercial  
 Ground Water Use Restriction: No  
 Highway Authority Agreement: No  
 Ordinance: Yes  
 Industrial - Commercial: No  
 Slab on Grade: No  
 BCT: No  
 Building Slab: Yes  
 Asphalt Used: Yes  
 Concrete Used: Yes  
 Clean Soil 3ft: Yes  
 Clean Soil 10ft: No  
 Alternate Barrier: No

Remediation Applicant Name: Carl Byrd The Chicago Housing Authority  
 Remediation Applicant Company: 60 East Van Buren Street  
 Remediation Applicant Address: Not reported  
 Remediation Applicant City,St,Zip: 60605  
 Illinois EPA: 0316355065  
 Site Name: Madden-Wells-Darrow Redevelopment (Phase I-Area17)  
 NFR Letter: 2007-09-26  
 NFR Letter Date Recorded: 2007-10-12  
 Comprehensive/Focused: Comprehensive  
 Worker Caution: No

MAP FINDINGS  
FOCUS MAP 4

Map ID	Site	Database(s)	EPA ID Number
--------	------	-------------	---------------

**MADDEN/WELLS DARROW REDEVELOPMENT (AREA 11) (Continued)**

**S105521108**

Acres: 1.56  
 Land Use: Residential or Industrial/Commercial  
 Ground Water Use Restriction: No  
 Highway Authority Agreement: No  
 Ordinance: Yes  
 Industrial - Commercial: No  
 Slab on Grade: No  
 BCT: No  
 Building Slab: Yes  
 Asphalt Used: Yes  
 Concrete Used: Yes  
 Clean Soil 3ft: Yes  
 Clean Soil 10ft: No  
 Alternate Barrier: No

Remediation Applicant Name: Carl Byrd Chicago Housing Authority  
 Remediation Applicant Company: 626 West Jackson Boulevard  
 Remediation Applicant Address: Not reported  
 Remediation Applicant City,St,Zip: 60661  
 Illinois EPA: 0316355065  
 Site Name: Madden-Wells-Darrow Redevelopment (Phase I-Areas 4, 5, 6 & 7)  
 NFR Letter: 2006-09-20  
 NFR Letter Date Recorded: 2006-10-18  
 Comprehensive/Focused: Comprehensive  
 Worker Caution: Yes

Acres: 1.43  
 Land Use: Residential or Industrial/Commercial  
 Ground Water Use Restriction: No  
 Highway Authority Agreement: No  
 Ordinance: Yes  
 Industrial - Commercial: No  
 Slab on Grade: No  
 BCT: No  
 Building Slab: Yes  
 Asphalt Used: Yes  
 Concrete Used: Yes  
 Clean Soil 3ft: Yes  
 Clean Soil 10ft: No  
 Alternate Barrier: No

Remediation Applicant Name: Carl Byrd Chicago Housing Authority  
 Remediation Applicant Company: 626 West Jackson Boulevard  
 Remediation Applicant Address: Not reported  
 Remediation Applicant City,St,Zip: 60661  
 Illinois EPA: 0316355065  
 Site Name: Madden-Wells-Darrow Redevelopment (Phase I-Areas 8, 9, 10 & 13)  
 NFR Letter: 2006-09-21  
 NFR Letter Date Recorded: 2006-10-18  
 Comprehensive/Focused: Comprehensive  
 Worker Caution: Yes

Acres: 1.43  
 Land Use: Residential or Industrial/Commercial  
 Ground Water Use Restriction: No  
 Highway Authority Agreement: No  
 Ordinance: Yes  
 Industrial - Commercial: No  
 Slab on Grade: No

MAP FINDINGS  
FOCUS MAP 4

Map ID      Site      Database(s)      EPA ID Number

**MADDEN/WELLS DARROW REDEVELOPMENT (AREA 11) (Continued)**

**S105521108**

BCT:	No
Building Slab:	Yes
Asphalt Used:	Yes
Concrete Used:	Yes
Clean Soil 3ft:	Yes
Clean Soil 10ft:	No
Alternate Barrier:	No
IL EPA Id:	0316355065
US EPA Id:	Not reported
Longitude:	-87.605738
Latitude:	41.825783
Contact Name:	John Gerut
Contact Address:	60 East Van Buren Street
Contact City,St,Zip:	Chicago, IL 60605
Contact Phone:	(312) 913-7580
Date Enrolled:	07/05/2002
Point Of Contact:	Kristy Carlstrom
Consultant Company:	Carnow, Conibear & Associates, Ltd.
Consultant Address:	600 West Van Buren Street
Consultant City,St,Zip:	Chicago, IL 60607
Consultant Phone:	(312) 762-2908
Proj Mgr Assigned:	Jeff Guy
Sec. 4 Letter Date:	Not reported
Active:	Yes
No Further Remediation Letter Dt:	08/16/2007
Remediation Applicant Co:	Chicago Housing Authority
Effective:	False
Remediation Applicant Name:	Kimberly Worthington
Remediation Applicant Company:	City of Chicago
Remediation Applicant Address:	30 North LaSalle Street
Remediation Applicant City,St,Zip:	Chicago, IL
Illinois EPA:	0316355065
Site Name:	Madden/Wells Darrow Redevelopment (Area 11)
NFR Letter:	2005-06-23
NFR Letter Date Recorded:	2005-07-19
Comprehensive/Focused:	Comprehensive
Worker Caution:	No
Acres:	0.43
Land Use:	Residential or Industrial/Commercial
Ground Water Use Restriction:	No
Highway Authority Agreement:	No
Ordinance:	Yes
Industrial - Commercial:	No
Slab on Grade:	No
BCT:	No
Building Slab:	Yes
Asphalt Used:	Yes
Concrete Used:	Yes
Clean Soil 3ft:	Yes
Clean Soil 10ft:	No
Alternate Barrier:	No
Remediation Applicant Name:	Kimberly Worthington
Remediation Applicant Company:	City of Chicago
Remediation Applicant Address:	30 North LaSalle Street

MAP FINDINGS  
FOCUS MAP 4

Map ID      Site      Database(s)      EPA ID Number

**MADDEN/WELLS DARROW REDEVELOPMENT (AREA 11) (Continued)**

**S105521108**

Remediation Applicant City,St,Zip: Chicago, IL  
 Illinois EPA: 0316355065  
 Site Name: Madden/Wells Darrow Redevelopment (Area 12)  
 NFR Letter: 2005-06-24  
 NFR Letter Date Recorded: 2005-07-19  
 Comprehensive/Focused: Comprehensive  
 Worker Caution: Yes  
 Acres: 0.7  
 Land Use: Residential or Industrial/Commercial  
 Ground Water Use Restriction: No  
 Highway Authority Agreement: No  
 Ordinance: Yes  
 Industrial - Commercial: No  
 Slab on Grade: No  
 BCT: No  
 Building Slab: Yes  
 Asphalt Used: Yes  
 Concrete Used: Yes  
 Clean Soil 3ft: Yes  
 Clean Soil 10ft: No  
 Alternate Barrier: No

Remediation Applicant Name: Carl Byrd  
 Remediation Applicant Company: Chicago Housing Authority  
 Remediation Applicant Address: 626 West Jackson Boulevard  
 Remediation Applicant City,St,Zip: Chicago, IL  
 Illinois EPA: 0316355065  
 Site Name: Madden/Wells/Darrow Redevelopment (Phase 1-Area 33)  
 NFR Letter: 2005-11-01  
 NFR Letter Date Recorded: 2006-01-30  
 Comprehensive/Focused: Comprehensive  
 Worker Caution: No  
 Acres: 0.34  
 Land Use: Residential or Industrial/Commercial  
 Ground Water Use Restriction: No  
 Highway Authority Agreement: No  
 Ordinance: Yes  
 Industrial - Commercial: No  
 Slab on Grade: No  
 BCT: No  
 Building Slab: No  
 Asphalt Used: No  
 Concrete Used: No  
 Clean Soil 3ft: No  
 Clean Soil 10ft: No  
 Alternate Barrier: No

Remediation Applicant Name: Carl Byrd  
 Remediation Applicant Company: Chicago Housing Authority  
 Remediation Applicant Address: 626 West Jackson Boulevard  
 Remediation Applicant City,St,Zip: Chicago, IL  
 Illinois EPA: 0316355065  
 Site Name: Madden/Wells Darrow Redevelopment (Phase 1-Area 1 & 2)  
 NFR Letter: 2006-04-19  
 NFR Letter Date Recorded: 2006-06-27  
 Comprehensive/Focused: Comprehensive  
 Worker Caution: No

MAP FINDINGS  
FOCUS MAP 4

Map ID      Site      Database(s)      EPA ID Number

---

**MADDEN/WELLS DARROW REDEVELOPMENT (AREA 11) (Continued)**

**S105521108**

Acres: 0.64  
 Land Use: Residential or Industrial/Commercial  
 Ground Water Use Restriction: No  
 Highway Authority Agreement: No  
 Ordinance: Yes  
 Industrial - Commercial: No  
 Slab on Grade: No  
 BCT: No  
 Building Slab: Yes  
 Asphalt Used: Yes  
 Concrete Used: Yes  
 Clean Soil 3ft: Yes  
 Clean Soil 10ft: No  
 Alternate Barrier: No

Remediation Applicant Name: Carl Byrd  
 Remediation Applicant Company: Chicago Housing Authority  
 Remediation Applicant Address: 626 West Jackson Boulevard  
 Remediation Applicant City,St,Zip: Chicago, IL  
 Illinois EPA: 0316355065  
 Site Name: Madden/Wells Darrow Redevelopment (Phase 1-Area 3)  
 NFR Letter: 2006-04-20  
 NFR Letter Date Recorded: 2006-06-27  
 Comprehensive/Focused: Comprehensive  
 Worker Caution: No

Acres: 0.31  
 Land Use: Residential or Industrial/Commercial  
 Ground Water Use Restriction: No  
 Highway Authority Agreement: No  
 Ordinance: Yes  
 Industrial - Commercial: No  
 Slab on Grade: No  
 BCT: No  
 Building Slab: Yes  
 Asphalt Used: Yes  
 Concrete Used: Yes  
 Clean Soil 3ft: Yes  
 Clean Soil 10ft: No  
 Alternate Barrier: No

Remediation Applicant Name: Carl Byrd  
 Remediation Applicant Company: Chicago Housing Authority  
 Remediation Applicant Address: 626 west Jackson Boulevard  
 Remediation Applicant City,St,Zip: Chicago, IL  
 Illinois EPA: 0316355065  
 Site Name: Madden/Wells/Darrow Redevelopment (Phase 1-Area 14)  
 NFR Letter: 2006-05-25  
 NFR Letter Date Recorded: 2006-06-27  
 Comprehensive/Focused: Comprehensive  
 Worker Caution: No

Acres: 0.23  
 Land Use: Residential or Industrial/Commercial  
 Ground Water Use Restriction: No  
 Highway Authority Agreement: No  
 Ordinance: Yes  
 Industrial - Commercial: No  
 Slab on Grade: No

MAP FINDINGS  
FOCUS MAP 4

Map ID Site Database(s) EPA ID Number

**MADDEN/WELLS DARROW REDEVELOPMENT (AREA 11) (Continued)**

**S105521108**

BCT: No  
Building Slab: Yes  
Asphalt Used: Yes  
Concrete Used: Yes  
Clean Soil 3ft: Yes  
Clean Soil 10ft: No  
Alternate Barrier: No

Remediation Applicant Name: Carl Byrd  
Remediation Applicant Company: Chicago Housing Authority  
Remediation Applicant Address: 626 west Jackson Boulevard  
Remediation Applicant City,St,Zip: Chicago, IL  
Illinois EPA: 0316355065  
Site Name: Madden/Wells/Darrow Redevelopment (Phase 1-Area 30a)  
NFR Letter: 2006-07-06  
NFR Letter Date Recorded: 2006-08-11  
Comprehensive/Focused: Comprehensive  
Worker Caution: No  
Acres: 0.22  
Land Use: Residential or Industrial/Commercial  
Ground Water Use Restriction: No  
Highway Authority Agreement: No  
Ordinance: Yes  
Industrial - Commercial: No  
Slab on Grade: No  
BCT: No  
Building Slab: Yes  
Asphalt Used: No  
Concrete Used: No  
Clean Soil 3ft: Yes  
Clean Soil 10ft: No  
Alternate Barrier: No

Remediation Applicant Name: Carl Byrd  
Remediation Applicant Company: The Chicago Housing Authority  
Remediation Applicant Address: 60 East Van Buren Street  
Remediation Applicant City,St,Zip: Chicago, IL  
Illinois EPA: 0316355065  
Site Name: Madden Wells Darrow Redevelopment (Phase 1-Area 18)  
NFR Letter: 2007-09-13  
NFR Letter Date Recorded: 2007-09-24  
Comprehensive/Focused: Comprehensive  
Worker Caution: No  
Acres: 0.23  
Land Use: Residential or Industrial/Commercial  
Ground Water Use Restriction: No  
Highway Authority Agreement: No  
Ordinance: Yes  
Industrial - Commercial: No  
Slab on Grade: No  
BCT: No  
Building Slab: No  
Asphalt Used: No  
Concrete Used: No  
Clean Soil 3ft: No  
Clean Soil 10ft: No  
Alternate Barrier: No

MAP FINDINGS  
FOCUS MAP 4

Map ID	Site	Database(s)	EPA ID Number
--------	------	-------------	---------------

**MADDEN/WELLS DARROW REDEVELOPMENT (AREA 11) (Continued)**

**S105521108**

Remediation Applicant Name: Carl Byrd  
 Remediation Applicant Company: The Chicago Housing Authority  
 Remediation Applicant Address: 60 East Van Buren Street  
 Remediation Applicant City,St,Zip: Chicago, IL  
 Illinois EPA: 0316355065  
 Site Name: Madden Wells Darrow Redevelopment (Phase I-Area 15)  
 NFR Letter: 2007-09-14  
 NFR Letter Date Recorded: 2007-09-24  
 Comprehensive/Focused: Comprehensive  
 Worker Caution: No  
 Acres: 0.26  
 Land Use: Residential or Industrial/Commercial  
 Ground Water Use Restriction: No  
 Highway Authority Agreement: No  
 Ordinance: Yes  
 Industrial - Commercial: No  
 Slab on Grade: No  
 BCT: No  
 Building Slab: No  
 Asphalt Used: No  
 Concrete Used: No  
 Clean Soil 3ft: No  
 Clean Soil 10ft: No  
 Alternate Barrier: No

Remediation Applicant Name: Carl Byrd  
 Remediation Applicant Company: The Chicago Housing Authority  
 Remediation Applicant Address: 60 East Van Buren Street  
 Remediation Applicant City,St,Zip: Chicago, IL  
 Illinois EPA: 0316355065  
 Site Name: Madden/Wells Darrow Redevelopment (Phase I-Area 16)  
 NFR Letter: 2007-09-18  
 NFR Letter Date Recorded: 2007-09-24  
 Comprehensive/Focused: Comprehensive  
 Worker Caution: No  
 Acres: 0.22  
 Land Use: Residential or Industrial/Commercial  
 Ground Water Use Restriction: No  
 Highway Authority Agreement: No  
 Ordinance: Yes  
 Industrial - Commercial: No  
 Slab on Grade: No  
 BCT: No  
 Building Slab: Yes  
 Asphalt Used: Yes  
 Concrete Used: Yes  
 Clean Soil 3ft: Yes  
 Clean Soil 10ft: No  
 Alternate Barrier: No

Remediation Applicant Name: Carl Byrd The Chicago Housing Authority  
 Remediation Applicant Company: 60 East Van Buren Street  
 Remediation Applicant Address: Not reported  
 Remediation Applicant City,St,Zip: 60605  
 Illinois EPA: 0316355065  
 Site Name: Madden-Wells-Darrow Redevelopment (Phase I-Area 20)  
 NFR Letter: 2007-10-25



MAP FINDINGS  
FOCUS MAP 4

Map ID      Site      Database(s)      EPA ID Number

**MADDEN/WELLS DARROW REDEVELOPMENT (AREA 11) (Continued)**

**S105521108**

NFR Letter Date Recorded: 2007-11-16  
 Comprehensive/Focused: Comprehensive  
 Worker Caution: Yes  
 Acres: 0.61  
 Land Use: Residential or Industrial/Commercial  
 Ground Water Use Restriction: No  
 Highway Authority Agreement: No  
 Ordinance: Yes  
 Industrial - Commercial: No  
 Slab on Grade: No  
 BCT: No  
 Building Slab: Yes  
 Asphalt Used: Yes  
 Concrete Used: Yes  
 Clean Soil 3ft: Yes  
 Clean Soil 10ft: No  
 Alternate Barrier: No

Remediation Applicant Name: Carl Byrd The Chicago Housing Authority  
 Remediation Applicant Company: 60 East Van Buren Street  
 Remediation Applicant Address: Not reported  
 Remediation Applicant City,St,Zip: 60605  
 Illinois EPA: 0316355065  
 Site Name: Madden-Wells-Darrow Redevelopment (Phase I-Area 22)  
 NFR Letter: 2007-10-23  
 NFR Letter Date Recorded: 2007-11-16  
 Comprehensive/Focused: Comprehensive  
 Worker Caution: No  
 Acres: 0.53  
 Land Use: Residential or Industrial/Commercial  
 Ground Water Use Restriction: No  
 Highway Authority Agreement: No  
 Ordinance: Yes  
 Industrial - Commercial: No  
 Slab on Grade: No  
 BCT: No  
 Building Slab: Yes  
 Asphalt Used: Yes  
 Concrete Used: Yes  
 Clean Soil 3ft: Yes  
 Clean Soil 10ft: No  
 Alternate Barrier: No

Remediation Applicant Name: Carl Byrd The Chicago Housing Authority  
 Remediation Applicant Company: 60 East Van Buren Street  
 Remediation Applicant Address: Not reported  
 Remediation Applicant City,St,Zip: 60605  
 Illinois EPA: 0316355065  
 Site Name: Madden-Wells-Darrow Redevelopment (Phase I-Area 21)  
 NFR Letter: 2007-10-22  
 NFR Letter Date Recorded: 2007-11-16  
 Comprehensive/Focused: Comprehensive  
 Worker Caution: Yes  
 Acres: 0.61  
 Land Use: Residential or Industrial/Commercial  
 Ground Water Use Restriction: No  
 Highway Authority Agreement: No

MAP FINDINGS  
FOCUS MAP 4

Map ID Site Database(s) EPA ID Number

**MADDEN/WELLS DARROW REDEVELOPMENT (AREA 11) (Continued)**

**S105521108**

Ordinance: Yes  
Industrial - Commercial: No  
Slab on Grade: No  
BCT: No  
Building Slab: Yes  
Asphalt Used: Yes  
Concrete Used: Yes  
Clean Soil 3ft: Yes  
Clean Soil 10ft: No  
Alternate Barrier: No

Remediation Applicant Name: Carl Byrd The Chicago Housing Authority  
Remediation Applicant Company: 60 East Van Buren Street  
Remediation Applicant Address: Not reported  
Remediation Applicant City,St,Zip: 60605  
Illinois EPA: 0316355065  
Site Name: Madden-Wells-Darrow Redevelopment (Phase I-Area 19)  
NFR Letter: 2007-09-25  
NFR Letter Date Recorded: 2007-10-12  
Comprehensive/Focused: Comprehensive  
Worker Caution: Yes  
Acres: 0.24  
Land Use: Residential or Industrial/Commercial  
Ground Water Use Restriction: No  
Highway Authority Agreement: No  
Ordinance: Yes  
Industrial - Commercial: No  
Slab on Grade: No  
BCT: No  
Building Slab: Yes  
Asphalt Used: Yes  
Concrete Used: Yes  
Clean Soil 3ft: Yes  
Clean Soil 10ft: No  
Alternate Barrier: No

Remediation Applicant Name: Carl Byrd The Chicago Housing Authority  
Remediation Applicant Company: 60 East Van Buren Street  
Remediation Applicant Address: Not reported  
Remediation Applicant City,St,Zip: 60605  
Illinois EPA: 0316355065  
Site Name: Madden-Wells-Darrow Redevelopment (Phase I-Area17)  
NFR Letter: 2007-09-26  
NFR Letter Date Recorded: 2007-10-12  
Comprehensive/Focused: Comprehensive  
Worker Caution: No  
Acres: 1.56  
Land Use: Residential or Industrial/Commercial  
Ground Water Use Restriction: No  
Highway Authority Agreement: No  
Ordinance: Yes  
Industrial - Commercial: No  
Slab on Grade: No  
BCT: No  
Building Slab: Yes  
Asphalt Used: Yes  
Concrete Used: Yes

MAP FINDINGS  
FOCUS MAP 4

Map ID	Site	Database(s)	EPA ID Number
--------	------	-------------	---------------

**MADDEN/WELLS DARROW REDEVELOPMENT (AREA 11) (Continued)**

**S105521108**

Clean Soil 3ft: Yes  
Clean Soil 10ft: No  
Alternate Barrier: No

Remediation Applicant Name: Carl Byrd Chicago Housing Authority  
Remediation Applicant Company: 626 West Jackson Boulevard  
Remediation Applicant Address: Not reported  
Remediation Applicant City,St,Zip: 60661  
Illinois EPA: 0316355065  
Site Name: Madden-Wells-Darrow Redevelopment (Phase I-Areas 4, 5, 6 & 7)  
NFR Letter: 2006-09-20  
NFR Letter Date Recorded: 2006-10-18  
Comprehensive/Focused: Comprehensive  
Worker Caution: Yes  
Acres: 1.43  
Land Use: Residential or Industrial/Commercial  
Ground Water Use Restriction: No  
Highway Authority Agreement: No  
Ordinance: Yes  
Industrial - Commercial: No  
Slab on Grade: No  
BCT: No  
Building Slab: Yes  
Asphalt Used: Yes  
Concrete Used: Yes  
Clean Soil 3ft: Yes  
Clean Soil 10ft: No  
Alternate Barrier: No

Remediation Applicant Name: Carl Byrd Chicago Housing Authority  
Remediation Applicant Company: 626 West Jackson Boulevard  
Remediation Applicant Address: Not reported  
Remediation Applicant City,St,Zip: 60661  
Illinois EPA: 0316355065  
Site Name: Madden-Wells-Darrow Redevelopment (Phase I-Areas 8, 9, 10 & 13)  
NFR Letter: 2006-09-21  
NFR Letter Date Recorded: 2006-10-18  
Comprehensive/Focused: Comprehensive  
Worker Caution: Yes  
Acres: 1.43  
Land Use: Residential or Industrial/Commercial  
Ground Water Use Restriction: No  
Highway Authority Agreement: No  
Ordinance: Yes  
Industrial - Commercial: No  
Slab on Grade: No  
BCT: No  
Building Slab: Yes  
Asphalt Used: Yes  
Concrete Used: Yes  
Clean Soil 3ft: Yes  
Clean Soil 10ft: No  
Alternate Barrier: No

IL EPA Id: 0316355065  
US EPA Id: Not reported

MAP FINDINGS  
FOCUS MAP 4

Map ID      Site      Database(s)      EPA ID Number

**MADDEN/WELLS DARROW REDEVELOPMENT (AREA 11) (Continued)**

**S105521108**

Longitude: -87.605738  
 Latitude: 41.825783  
 Contact Name: John Gerut  
 Contact Address: 60 East Van Buren Street  
 Contact City,St,Zip: Chicago, IL 60605  
 Contact Phone: (312) 913-7580  
 Date Enrolled: 07/05/2002  
 Point Of Contact: Kristy Carlstrom  
 Consultant Company: Carnow, Conibear & Associates, Ltd.  
 Consultant Address: 600 West Van Buren Street  
 Consultant City,St,Zip: Chicago, IL 60607  
 Consultant Phone: (312) 762-2908  
 Proj Mgr Assigned: Jeff Guy  
 Sec. 4 Letter Date: Not reported  
 Active: Yes  
 No Further Remediation Letter Dt: 04/19/2006  
 Remediation Applicant Co: Chicago Housing Authority  
 Effective: True  
 Remediation Applicant Name: Kimberly Worthington  
 Remediation Applicant Company: City of Chicago  
 Remediation Applicant Address: 30 North LaSalle Street  
 Remediation Applicant City,St,Zip: Chicago, IL  
 Illinois EPA: 0316355065  
 Site Name: Madden/Wells Darrow Redevelopment (Area 11)  
 NFR Letter: 2005-06-23  
 NFR Letter Date Recorded: 2005-07-19  
 Comprehensive/Focused: Comprehensive  
 Worker Caution: No  
 Acres: 0.43  
 Land Use: Residential or Industrial/Commercial  
 Ground Water Use Restriction: No  
 Highway Authority Agreement: No  
 Ordinance: Yes  
 Industrial - Commercial: No  
 Slab on Grade: No  
 BCT: No  
 Building Slab: Yes  
 Asphalt Used: Yes  
 Concrete Used: Yes  
 Clean Soil 3ft: Yes  
 Clean Soil 10ft: No  
 Alternate Barrier: No  
  
 Remediation Applicant Name: Kimberly Worthington  
 Remediation Applicant Company: City of Chicago  
 Remediation Applicant Address: 30 North LaSalle Street  
 Remediation Applicant City,St,Zip: Chicago, IL  
 Illinois EPA: 0316355065  
 Site Name: Madden/Wells Darrow Redevelopment (Area 12)  
 NFR Letter: 2005-06-24  
 NFR Letter Date Recorded: 2005-07-19  
 Comprehensive/Focused: Comprehensive  
 Worker Caution: Yes  
 Acres: 0.7  
 Land Use: Residential or Industrial/Commercial  
 Ground Water Use Restriction: No  
 Highway Authority Agreement: No

MAP FINDINGS  
FOCUS MAP 4

Map ID Site Database(s) EPA ID Number

**MADDEN/WELLS DARROW REDEVELOPMENT (AREA 11) (Continued)**

**S105521108**

Ordinance: Yes  
Industrial - Commercial: No  
Slab on Grade: No  
BCT: No  
Building Slab: Yes  
Asphalt Used: Yes  
Concrete Used: Yes  
Clean Soil 3ft: Yes  
Clean Soil 10ft: No  
Alternate Barrier: No

Remediation Applicant Name: Carl Byrd  
Remediation Applicant Company: Chicago Housing Authority  
Remediation Applicant Address: 626 West Jackson Boulevard  
Remediation Applicant City,St,Zip: Chicago, IL  
Illinois EPA: 0316355065  
Site Name: Madden/Wells/Darrow Redevelopment (Phase 1-Area 33)  
NFR Letter: 2005-11-01  
NFR Letter Date Recorded: 2006-01-30  
Comprehensive/Focused: Comprehensive  
Worker Caution: No  
Acres: 0.34  
Land Use: Residential or Industrial/Commercial  
Ground Water Use Restriction: No  
Highway Authority Agreement: No  
Ordinance: Yes  
Industrial - Commercial: No  
Slab on Grade: No  
BCT: No  
Building Slab: No  
Asphalt Used: No  
Concrete Used: No  
Clean Soil 3ft: No  
Clean Soil 10ft: No  
Alternate Barrier: No

Remediation Applicant Name: Carl Byrd  
Remediation Applicant Company: Chicago Housing Authority  
Remediation Applicant Address: 626 West Jackson Boulevard  
Remediation Applicant City,St,Zip: Chicago, IL  
Illinois EPA: 0316355065  
Site Name: Madden/Wells Darrow Redevelopment (Phase 1-Area 1 & 2)  
NFR Letter: 2006-04-19  
NFR Letter Date Recorded: 2006-06-27  
Comprehensive/Focused: Comprehensive  
Worker Caution: No  
Acres: 0.64  
Land Use: Residential or Industrial/Commercial  
Ground Water Use Restriction: No  
Highway Authority Agreement: No  
Ordinance: Yes  
Industrial - Commercial: No  
Slab on Grade: No  
BCT: No  
Building Slab: Yes  
Asphalt Used: Yes  
Concrete Used: Yes

MAP FINDINGS  
FOCUS MAP 4

Map ID	Site	Database(s)	EPA ID Number
--------	------	-------------	---------------

**MADDEN/WELLS DARROW REDEVELOPMENT (AREA 11) (Continued)**

**S105521108**

Clean Soil 3ft: Yes  
Clean Soil 10ft: No  
Alternate Barrier: No

Remediation Applicant Name: Carl Byrd  
Remediation Applicant Company: Chicago Housing Authority  
Remediation Applicant Address: 626 West Jackson Boulevard  
Remediation Applicant City,St,Zip: Chicago, IL  
Illinois EPA: 0316355065  
Site Name: Madden/Wells Darrow Redevelopment (Phase 1-Area 3)  
NFR Letter: 2006-04-20  
NFR Letter Date Recorded: 2006-06-27  
Comprehensive/Focused: Comprehensive  
Worker Caution: No  
Acres: 0.31  
Land Use: Residential or Industrial/Commercial  
Ground Water Use Restriction: No  
Highway Authority Agreement: No  
Ordinance: Yes  
Industrial - Commercial: No  
Slab on Grade: No  
BCT: No  
Building Slab: Yes  
Asphalt Used: Yes  
Concrete Used: Yes  
Clean Soil 3ft: Yes  
Clean Soil 10ft: No  
Alternate Barrier: No

Remediation Applicant Name: Carl Byrd  
Remediation Applicant Company: Chicago Housing Authority  
Remediation Applicant Address: 626 west Jackson Boulevard  
Remediation Applicant City,St,Zip: Chicago, IL  
Illinois EPA: 0316355065  
Site Name: Madden/Wells/Darrow Redevelopment (Phase 1-Area 14)  
NFR Letter: 2006-05-25  
NFR Letter Date Recorded: 2006-06-27  
Comprehensive/Focused: Comprehensive  
Worker Caution: No  
Acres: 0.23  
Land Use: Residential or Industrial/Commercial  
Ground Water Use Restriction: No  
Highway Authority Agreement: No  
Ordinance: Yes  
Industrial - Commercial: No  
Slab on Grade: No  
BCT: No  
Building Slab: Yes  
Asphalt Used: Yes  
Concrete Used: Yes  
Clean Soil 3ft: Yes  
Clean Soil 10ft: No  
Alternate Barrier: No

Remediation Applicant Name: Carl Byrd  
Remediation Applicant Company: Chicago Housing Authority  
Remediation Applicant Address: 626 west Jackson Boulevard

MAP FINDINGS  
FOCUS MAP 4

Map ID	Site	Database(s)	EPA ID Number
--------	------	-------------	---------------

**MADDEN/WELLS DARROW REDEVELOPMENT (AREA 11) (Continued)**

**S105521108**

Remediation Applicant City,St,Zip: Chicago, IL  
 Illinois EPA: 0316355065  
 Site Name: Madden/Wells/Darrow Redevelopment (Phase 1-Area 30a)  
 NFR Letter: 2006-07-06  
 NFR Letter Date Recorded: 2006-08-11  
 Comprehensive/Focused: Comprehensive  
 Worker Caution: No  
 Acres: 0.22  
 Land Use: Residential or Industrial/Commercial  
 Ground Water Use Restriction: No  
 Highway Authority Agreement: No  
 Ordinance: Yes  
 Industrial - Commercial: No  
 Slab on Grade: No  
 BCT: No  
 Building Slab: Yes  
 Asphalt Used: No  
 Concrete Used: No  
 Clean Soil 3ft: Yes  
 Clean Soil 10ft: No  
 Alternate Barrier: No

Remediation Applicant Name: Carl Byrd  
 Remediation Applicant Company: The Chicago Housing Authority  
 Remediation Applicant Address: 60 East Van Buren Street  
 Remediation Applicant City,St,Zip: Chicago, IL  
 Illinois EPA: 0316355065  
 Site Name: Madden Wells Darrow Redevelopment (Phase 1-Area 18)  
 NFR Letter: 2007-09-13  
 NFR Letter Date Recorded: 2007-09-24  
 Comprehensive/Focused: Comprehensive  
 Worker Caution: No  
 Acres: 0.23  
 Land Use: Residential or Industrial/Commercial  
 Ground Water Use Restriction: No  
 Highway Authority Agreement: No  
 Ordinance: Yes  
 Industrial - Commercial: No  
 Slab on Grade: No  
 BCT: No  
 Building Slab: No  
 Asphalt Used: No  
 Concrete Used: No  
 Clean Soil 3ft: No  
 Clean Soil 10ft: No  
 Alternate Barrier: No

Remediation Applicant Name: Carl Byrd  
 Remediation Applicant Company: The Chicago Housing Authority  
 Remediation Applicant Address: 60 East Van Buren Street  
 Remediation Applicant City,St,Zip: Chicago, IL  
 Illinois EPA: 0316355065  
 Site Name: Madden Wells Darrow Redevelopment (Phase I-Area 15)  
 NFR Letter: 2007-09-14  
 NFR Letter Date Recorded: 2007-09-24  
 Comprehensive/Focused: Comprehensive  
 Worker Caution: No

MAP FINDINGS  
 FOCUS MAP 4

Map ID Site Database(s) EPA ID Number

**MADDEN/WELLS DARROW REDEVELOPMENT (AREA 11) (Continued)**

**S105521108**

Acres: 0.26  
 Land Use: Residential or Industrial/Commercial  
 Ground Water Use Restriction: No  
 Highway Authority Agreement: No  
 Ordinance: Yes  
 Industrial - Commercial: No  
 Slab on Grade: No  
 BCT: No  
 Building Slab: No  
 Asphalt Used: No  
 Concrete Used: No  
 Clean Soil 3ft: No  
 Clean Soil 10ft: No  
 Alternate Barrier: No

Remediation Applicant Name: Carl Byrd  
 Remediation Applicant Company: The Chicago Housing Authority  
 Remediation Applicant Address: 60 East Van Buren Street  
 Remediation Applicant City,St,Zip: Chicago, IL  
 Illinois EPA: 0316355065  
 Site Name: Madden/Wells Darrow Redevelopment (Phase I-Area 16)  
 NFR Letter: 2007-09-18  
 NFR Letter Date Recorded: 2007-09-24  
 Comprehensive/Focused: Comprehensive  
 Worker Caution: No

Acres: 0.22  
 Land Use: Residential or Industrial/Commercial  
 Ground Water Use Restriction: No  
 Highway Authority Agreement: No  
 Ordinance: Yes  
 Industrial - Commercial: No  
 Slab on Grade: No  
 BCT: No  
 Building Slab: Yes  
 Asphalt Used: Yes  
 Concrete Used: Yes  
 Clean Soil 3ft: Yes  
 Clean Soil 10ft: No  
 Alternate Barrier: No

Remediation Applicant Name: Carl Byrd The Chicago Housing Authority  
 Remediation Applicant Company: 60 East Van Buren Street  
 Remediation Applicant Address: Not reported  
 Remediation Applicant City,St,Zip: 60605  
 Illinois EPA: 0316355065  
 Site Name: Madden-Wells-Darrow Redevelopment (Phase I-Area 20)  
 NFR Letter: 2007-10-25  
 NFR Letter Date Recorded: 2007-11-16  
 Comprehensive/Focused: Comprehensive  
 Worker Caution: Yes  
 Acres: 0.61  
 Land Use: Residential or Industrial/Commercial  
 Ground Water Use Restriction: No  
 Highway Authority Agreement: No  
 Ordinance: Yes  
 Industrial - Commercial: No  
 Slab on Grade: No



MAP FINDINGS  
FOCUS MAP 4

Map ID Site Database(s) EPA ID Number

**MADDEN/WELLS DARROW REDEVELOPMENT (AREA 11) (Continued)**

**S105521108**

BCT: No  
Building Slab: Yes  
Asphalt Used: Yes  
Concrete Used: Yes  
Clean Soil 3ft: Yes  
Clean Soil 10ft: No  
Alternate Barrier: No

Remediation Applicant Name: Carl Byrd The Chicago Housing Authority  
Remediation Applicant Company: 60 East Van Buren Street  
Remediation Applicant Address: Not reported  
Remediation Applicant City,St,Zip: 60605  
Illinois EPA: 0316355065  
Site Name: Madden-Wells-Darrow Redevelopment (Phase I-Area 22)  
NFR Letter: 2007-10-23  
NFR Letter Date Recorded: 2007-11-16  
Comprehensive/Focused: Comprehensive  
Worker Caution: No  
Acres: 0.53  
Land Use: Residential or Industrial/Commercial  
Ground Water Use Restriction: No  
Highway Authority Agreement: No  
Ordinance: Yes  
Industrial - Commercial: No  
Slab on Grade: No  
BCT: No  
Building Slab: Yes  
Asphalt Used: Yes  
Concrete Used: Yes  
Clean Soil 3ft: Yes  
Clean Soil 10ft: No  
Alternate Barrier: No

Remediation Applicant Name: Carl Byrd The Chicago Housing Authority  
Remediation Applicant Company: 60 East Van Buren Street  
Remediation Applicant Address: Not reported  
Remediation Applicant City,St,Zip: 60605  
Illinois EPA: 0316355065  
Site Name: Madden-Wells-Darrow Redevelopment (Phase I-Area 21)  
NFR Letter: 2007-10-22  
NFR Letter Date Recorded: 2007-11-16  
Comprehensive/Focused: Comprehensive  
Worker Caution: Yes  
Acres: 0.61  
Land Use: Residential or Industrial/Commercial  
Ground Water Use Restriction: No  
Highway Authority Agreement: No  
Ordinance: Yes  
Industrial - Commercial: No  
Slab on Grade: No  
BCT: No  
Building Slab: Yes  
Asphalt Used: Yes  
Concrete Used: Yes  
Clean Soil 3ft: Yes  
Clean Soil 10ft: No  
Alternate Barrier: No

MAP FINDINGS  
FOCUS MAP 4

Map ID Site Database(s) EPA ID Number

**MADDEN/WELLS DARROW REDEVELOPMENT (AREA 11) (Continued)**

**S105521108**

Remediation Applicant Name: Carl Byrd The Chicago Housing Authority  
 Remediation Applicant Company: 60 East Van Buren Street  
 Remediation Applicant Address: Not reported  
 Remediation Applicant City,St,Zip: 60605  
 Illinois EPA: 0316355065  
 Site Name: Madden-Wells-Darrow Redevelopment (Phase I-Area 19)  
 NFR Letter: 2007-09-25  
 NFR Letter Date Recorded: 2007-10-12  
 Comprehensive/Focused: Comprehensive  
 Worker Caution: Yes  
 Acres: 0.24  
 Land Use: Residential or Industrial/Commercial  
 Ground Water Use Restriction: No  
 Highway Authority Agreement: No  
 Ordinance: Yes  
 Industrial - Commercial: No  
 Slab on Grade: No  
 BCT: No  
 Building Slab: Yes  
 Asphalt Used: Yes  
 Concrete Used: Yes  
 Clean Soil 3ft: Yes  
 Clean Soil 10ft: No  
 Alternate Barrier: No

Remediation Applicant Name: Carl Byrd The Chicago Housing Authority  
 Remediation Applicant Company: 60 East Van Buren Street  
 Remediation Applicant Address: Not reported  
 Remediation Applicant City,St,Zip: 60605  
 Illinois EPA: 0316355065  
 Site Name: Madden-Wells-Darrow Redevelopment (Phase I-Area17)  
 NFR Letter: 2007-09-26  
 NFR Letter Date Recorded: 2007-10-12  
 Comprehensive/Focused: Comprehensive  
 Worker Caution: No  
 Acres: 1.56  
 Land Use: Residential or Industrial/Commercial  
 Ground Water Use Restriction: No  
 Highway Authority Agreement: No  
 Ordinance: Yes  
 Industrial - Commercial: No  
 Slab on Grade: No  
 BCT: No  
 Building Slab: Yes  
 Asphalt Used: Yes  
 Concrete Used: Yes  
 Clean Soil 3ft: Yes  
 Clean Soil 10ft: No  
 Alternate Barrier: No

Remediation Applicant Name: Carl Byrd Chicago Housing Authority  
 Remediation Applicant Company: 626 West jackson Boulevard  
 Remediation Applicant Address: Not reported  
 Remediation Applicant City,St,Zip: 60661  
 Illinois EPA: 0316355065  
 Site Name: Madden-Wells-Darrow Redevelopment (Phase I-Areas 4, 5, 6 & 7)  
 NFR Letter: 2006-09-20

MAP FINDINGS  
FOCUS MAP 4

Map ID	Site	Database(s)	EPA ID Number
--------	------	-------------	---------------

**MADDEN/WELLS DARROW REDEVELOPMENT (AREA 11) (Continued)**

**S105521108**

NFR Letter Date Recorded: 2006-10-18  
 Comprehensive/Focused: Comprehensive  
 Worker Caution: Yes  
 Acres: 1.43  
 Land Use: Residential or Industrial/Commercial  
 Ground Water Use Restriction: No  
 Highway Authority Agreement: No  
 Ordinance: Yes  
 Industrial - Commercial: No  
 Slab on Grade: No  
 BCT: No  
 Building Slab: Yes  
 Asphalt Used: Yes  
 Concrete Used: Yes  
 Clean Soil 3ft: Yes  
 Clean Soil 10ft: No  
 Alternate Barrier: No

Remediation Applicant Name: Carl Byrd Chicago Housing Authority  
 Remediation Applicant Company: 626 West Jackson Boulevard  
 Remediation Applicant Address: Not reported  
 Remediation Applicant City,St,Zip: 60661  
 Illinois EPA: 0316355065  
 Site Name: Madden-Wells-Darrow Redevelopment (Phase I-Areas 8, 9, 10 & 13)  
 NFR Letter: 2006-09-21  
 NFR Letter Date Recorded: 2006-10-18  
 Comprehensive/Focused: Comprehensive  
 Worker Caution: Yes  
 Acres: 1.43  
 Land Use: Residential or Industrial/Commercial  
 Ground Water Use Restriction: No  
 Highway Authority Agreement: No  
 Ordinance: Yes  
 Industrial - Commercial: No  
 Slab on Grade: No  
 BCT: No  
 Building Slab: Yes  
 Asphalt Used: Yes  
 Concrete Used: Yes  
 Clean Soil 3ft: Yes  
 Clean Soil 10ft: No  
 Alternate Barrier: No

IL EPA Id: 0316355065  
 US EPA Id: Not reported  
 Longitude: -87.605738  
 Latitude: 41.825783  
 Contact Name: John Gerut  
 Contact Address: 60 East Van Buren Street  
 Contact City,St,Zip: Chicago, IL 60605  
 Contact Phone: (312) 913-7580  
 Date Enrolled: 07/05/2002  
 Point Of Contact: John Geiger  
 Consultant Company: Environmental Design International Inc.  
 Consultant Address: 33 West Monroe  
 Consultant City,St,Zip: Chicago, IL 60603

MAP FINDINGS  
FOCUS MAP 4

Map ID Site Database(s) EPA ID Number

**MADDEN/WELLS DARROW REDEVELOPMENT (AREA 11) (Continued)**

**S105521108**

Consultant Phone: (312) 345-1400 Ext. 128  
 Proj Mgr Assigned: Jeff Guy  
 Sec. 4 Letter Date: Not reported  
 Active: Yes  
 No Further Remediation Letter Dt: 10/25/2007  
 Remediation Applicant Co: Chicago Housing Authority  
 Effective: True  
 Remediation Applicant Name: Kimberly Worthington  
 Remediation Applicant Company: City of Chicago  
 Remediation Applicant Address: 30 North LaSalle Street  
 Remediation Applicant City,St,Zip: Chicago, IL  
 Illinois EPA: 0316355065  
 Site Name: Madden/Wells Darrow Redevelopment (Area 11)  
 NFR Letter: 2005-06-23  
 NFR Letter Date Recorded: 2005-07-19  
 Comprehensive/Focused: Comprehensive  
 Worker Caution: No  
 Acres: 0.43  
 Land Use: Residential or Industrial/Commercial  
 Ground Water Use Restriction: No  
 Highway Authority Agreement: No  
 Ordinance: Yes  
 Industrial - Commercial: No  
 Slab on Grade: No  
 BCT: No  
 Building Slab: Yes  
 Asphalt Used: Yes  
 Concrete Used: Yes  
 Clean Soil 3ft: Yes  
 Clean Soil 10ft: No  
 Alternate Barrier: No

Remediation Applicant Name: Kimberly Worthington  
 Remediation Applicant Company: City of Chicago  
 Remediation Applicant Address: 30 North LaSalle Street  
 Remediation Applicant City,St,Zip: Chicago, IL  
 Illinois EPA: 0316355065  
 Site Name: Madden/Wells Darrow Redevelopment (Area 12)  
 NFR Letter: 2005-06-24  
 NFR Letter Date Recorded: 2005-07-19  
 Comprehensive/Focused: Comprehensive  
 Worker Caution: Yes  
 Acres: 0.7  
 Land Use: Residential or Industrial/Commercial  
 Ground Water Use Restriction: No  
 Highway Authority Agreement: No  
 Ordinance: Yes  
 Industrial - Commercial: No  
 Slab on Grade: No  
 BCT: No  
 Building Slab: Yes  
 Asphalt Used: Yes  
 Concrete Used: Yes  
 Clean Soil 3ft: Yes  
 Clean Soil 10ft: No  
 Alternate Barrier: No

MAP FINDINGS  
FOCUS MAP 4

Map ID      Site      Database(s)      EPA ID Number

**MADDEN/WELLS DARROW REDEVELOPMENT (AREA 11) (Continued)**

**S105521108**

Remediation Applicant Name: Carl Byrd  
 Remediation Applicant Company: Chicago Housing Authority  
 Remediation Applicant Address: 626 West Jackson Boulevard  
 Remediation Applicant City,St,Zip: Chicago, IL  
 Illinois EPA: 0316355065  
 Site Name: Madden/Wells/Darrow Redevelopment (Phase 1-Area 33)  
 NFR Letter: 2005-11-01  
 NFR Letter Date Recorded: 2006-01-30  
 Comprehensive/Focused: Comprehensive  
 Worker Caution: No  
 Acres: 0.34  
 Land Use: Residential or Industrial/Commercial  
 Ground Water Use Restriction: No  
 Highway Authority Agreement: No  
 Ordinance: Yes  
 Industrial - Commercial: No  
 Slab on Grade: No  
 BCT: No  
 Building Slab: No  
 Asphalt Used: No  
 Concrete Used: No  
 Clean Soil 3ft: No  
 Clean Soil 10ft: No  
 Alternate Barrier: No

Remediation Applicant Name: Carl Byrd  
 Remediation Applicant Company: Chicago Housing Authority  
 Remediation Applicant Address: 626 West Jackson Boulevard  
 Remediation Applicant City,St,Zip: Chicago, IL  
 Illinois EPA: 0316355065  
 Site Name: Madden/Wells Darrow Redevelopment (Phase 1-Area 1 & 2)  
 NFR Letter: 2006-04-19  
 NFR Letter Date Recorded: 2006-06-27  
 Comprehensive/Focused: Comprehensive  
 Worker Caution: No  
 Acres: 0.64  
 Land Use: Residential or Industrial/Commercial  
 Ground Water Use Restriction: No  
 Highway Authority Agreement: No  
 Ordinance: Yes  
 Industrial - Commercial: No  
 Slab on Grade: No  
 BCT: No  
 Building Slab: Yes  
 Asphalt Used: Yes  
 Concrete Used: Yes  
 Clean Soil 3ft: Yes  
 Clean Soil 10ft: No  
 Alternate Barrier: No

Remediation Applicant Name: Carl Byrd  
 Remediation Applicant Company: Chicago Housing Authority  
 Remediation Applicant Address: 626 West Jackson Boulevard  
 Remediation Applicant City,St,Zip: Chicago, IL  
 Illinois EPA: 0316355065  
 Site Name: Madden/Wells Darrow Redevelopment (Phase 1-Area 3)  
 NFR Letter: 2006-04-20

MAP FINDINGS  
FOCUS MAP 4

Map ID      Site      Database(s)      EPA ID Number

**MADDEN/WELLS DARROW REDEVELOPMENT (AREA 11) (Continued)**

**S105521108**

NFR Letter Date Recorded: 2006-06-27  
 Comprehensive/Focused: Comprehensive  
 Worker Caution: No  
 Acres: 0.31  
 Land Use: Residential or Industrial/Commercial  
 Ground Water Use Restriction: No  
 Highway Authority Agreement: No  
 Ordinance: Yes  
 Industrial - Commercial: No  
 Slab on Grade: No  
 BCT: No  
 Building Slab: Yes  
 Asphalt Used: Yes  
 Concrete Used: Yes  
 Clean Soil 3ft: Yes  
 Clean Soil 10ft: No  
 Alternate Barrier: No

Remediation Applicant Name: Carl Byrd  
 Remediation Applicant Company: Chicago Housing Authority  
 Remediation Applicant Address: 626 west Jackson Boulevard  
 Remediation Applicant City,St,Zip: Chicago, IL  
 Illinois EPA: 0316355065  
 Site Name: Madden/Wells/Darrow Redevelopment (Phase 1-Area 14)  
 NFR Letter: 2006-05-25  
 NFR Letter Date Recorded: 2006-06-27  
 Comprehensive/Focused: Comprehensive  
 Worker Caution: No  
 Acres: 0.23  
 Land Use: Residential or Industrial/Commercial  
 Ground Water Use Restriction: No  
 Highway Authority Agreement: No  
 Ordinance: Yes  
 Industrial - Commercial: No  
 Slab on Grade: No  
 BCT: No  
 Building Slab: Yes  
 Asphalt Used: Yes  
 Concrete Used: Yes  
 Clean Soil 3ft: Yes  
 Clean Soil 10ft: No  
 Alternate Barrier: No

Remediation Applicant Name: Carl Byrd  
 Remediation Applicant Company: Chicago Housing Authority  
 Remediation Applicant Address: 626 west Jackson Boulevard  
 Remediation Applicant City,St,Zip: Chicago, IL  
 Illinois EPA: 0316355065  
 Site Name: Madden/Wells/Darrow Redevelopment (Phase 1-Area 30a)  
 NFR Letter: 2006-07-06  
 NFR Letter Date Recorded: 2006-08-11  
 Comprehensive/Focused: Comprehensive  
 Worker Caution: No  
 Acres: 0.22  
 Land Use: Residential or Industrial/Commercial  
 Ground Water Use Restriction: No  
 Highway Authority Agreement: No

MAP FINDINGS  
FOCUS MAP 4

Map ID Site Database(s) EPA ID Number

**MADDEN/WELLS DARROW REDEVELOPMENT (AREA 11) (Continued)**

**S105521108**

Ordinance: Yes  
Industrial - Commercial: No  
Slab on Grade: No  
BCT: No  
Building Slab: Yes  
Asphalt Used: No  
Concrete Used: No  
Clean Soil 3ft: Yes  
Clean Soil 10ft: No  
Alternate Barrier: No

Remediation Applicant Name: Carl Byrd  
Remediation Applicant Company: The Chicago Housing Authority  
Remediation Applicant Address: 60 East Van Buren Street  
Remediation Applicant City,St,Zip: Chicago, IL  
Illinois EPA: 0316355065  
Site Name: Madden Wells Darrow Redevelopment (Phase 1-Area 18)  
NFR Letter: 2007-09-13  
NFR Letter Date Recorded: 2007-09-24  
Comprehensive/Focused: Comprehensive  
Worker Caution: No  
Acres: 0.23  
Land Use: Residential or Industrial/Commercial  
Ground Water Use Restriction: No  
Highway Authority Agreement: No  
Ordinance: Yes  
Industrial - Commercial: No  
Slab on Grade: No  
BCT: No  
Building Slab: No  
Asphalt Used: No  
Concrete Used: No  
Clean Soil 3ft: No  
Clean Soil 10ft: No  
Alternate Barrier: No

Remediation Applicant Name: Carl Byrd  
Remediation Applicant Company: The Chicago Housing Authority  
Remediation Applicant Address: 60 East Van Buren Street  
Remediation Applicant City,St,Zip: Chicago, IL  
Illinois EPA: 0316355065  
Site Name: Madden Wells Darrow Redevelopment (Phase I-Area 15)  
NFR Letter: 2007-09-14  
NFR Letter Date Recorded: 2007-09-24  
Comprehensive/Focused: Comprehensive  
Worker Caution: No  
Acres: 0.26  
Land Use: Residential or Industrial/Commercial  
Ground Water Use Restriction: No  
Highway Authority Agreement: No  
Ordinance: Yes  
Industrial - Commercial: No  
Slab on Grade: No  
BCT: No  
Building Slab: No  
Asphalt Used: No  
Concrete Used: No

MAP FINDINGS  
FOCUS MAP 4

Map ID      Site      Database(s)      EPA ID Number

**MADDEN/WELLS DARROW REDEVELOPMENT (AREA 11) (Continued)**

**S105521108**

Clean Soil 3ft:                      No  
Clean Soil 10ft:                    No  
Alternate Barrier:                  No

Remediation Applicant Name:      Carl Byrd  
Remediation Applicant Company:    The Chicago Housing Authority  
Remediation Applicant Address:    60 East Van Buren Street  
Remediation Applicant City,St,Zip: Chicago, IL  
Illinois EPA:                          0316355065  
Site Name:                              Madden/Wells Darrow Redevelopment (Phase I-Area 16)  
NFR Letter:                            2007-09-18  
NFR Letter Date Recorded:        2007-09-24  
Comprehensive/Focused:            Comprehensive  
Worker Caution:                    No  
Acres:                                    0.22  
Land Use:                                Residential or Industrial/Commercial  
Ground Water Use Restriction:    No  
Highway Authority Agreement:    No  
Ordinance:                            Yes  
Industrial - Commercial:            No  
Slab on Grade:                        No  
BCT:                                      No  
Building Slab:                        Yes  
Asphalt Used:                        Yes  
Concrete Used:                        Yes  
Clean Soil 3ft:                        Yes  
Clean Soil 10ft:                      No  
Alternate Barrier:                  No

Remediation Applicant Name:      Carl Byrd The Chicago Housing Authority  
Remediation Applicant Company:    60 East Van Buren Street  
Remediation Applicant Address:    Not reported  
Remediation Applicant City,St,Zip: 60605  
Illinois EPA:                          0316355065  
Site Name:                              Madden-Wells-Darrow Redevelopment (Phase I-Area 20)  
NFR Letter:                            2007-10-25  
NFR Letter Date Recorded:        2007-11-16  
Comprehensive/Focused:            Comprehensive  
Worker Caution:                    Yes  
Acres:                                    0.61  
Land Use:                                Residential or Industrial/Commercial  
Ground Water Use Restriction:    No  
Highway Authority Agreement:    No  
Ordinance:                            Yes  
Industrial - Commercial:            No  
Slab on Grade:                        No  
BCT:                                      No  
Building Slab:                        Yes  
Asphalt Used:                        Yes  
Concrete Used:                        Yes  
Clean Soil 3ft:                        Yes  
Clean Soil 10ft:                      No  
Alternate Barrier:                  No

Remediation Applicant Name:      Carl Byrd The Chicago Housing Authority  
Remediation Applicant Company:    60 East Van Buren Street  
Remediation Applicant Address:    Not reported



MAP FINDINGS  
FOCUS MAP 4

Map ID      Site      Database(s)      EPA ID Number

**MADDEN/WELLS DARROW REDEVELOPMENT (AREA 11) (Continued)**

**S105521108**

Remediation Applicant City,St,Zip: 60605  
 Illinois EPA: 0316355065  
 Site Name: Madden-Wells-Darrow Redevelopment (Phase I-Area 22)  
 NFR Letter: 2007-10-23  
 NFR Letter Date Recorded: 2007-11-16  
 Comprehensive/Focused: Comprehensive  
 Worker Caution: No  
 Acres: 0.53  
 Land Use: Residential or Industrial/Commercial  
 Ground Water Use Restriction: No  
 Highway Authority Agreement: No  
 Ordinance: Yes  
 Industrial - Commercial: No  
 Slab on Grade: No  
 BCT: No  
 Building Slab: Yes  
 Asphalt Used: Yes  
 Concrete Used: Yes  
 Clean Soil 3ft: Yes  
 Clean Soil 10ft: No  
 Alternate Barrier: No

Remediation Applicant Name: Carl Byrd The Chicago Housing Authority  
 Remediation Applicant Company: 60 East Van Buren Street  
 Remediation Applicant Address: Not reported  
 Remediation Applicant City,St,Zip: 60605  
 Illinois EPA: 0316355065  
 Site Name: Madden-Wells-Darrow Redevelopment (Phase I-Area 21)  
 NFR Letter: 2007-10-22  
 NFR Letter Date Recorded: 2007-11-16  
 Comprehensive/Focused: Comprehensive  
 Worker Caution: Yes  
 Acres: 0.61  
 Land Use: Residential or Industrial/Commercial  
 Ground Water Use Restriction: No  
 Highway Authority Agreement: No  
 Ordinance: Yes  
 Industrial - Commercial: No  
 Slab on Grade: No  
 BCT: No  
 Building Slab: Yes  
 Asphalt Used: Yes  
 Concrete Used: Yes  
 Clean Soil 3ft: Yes  
 Clean Soil 10ft: No  
 Alternate Barrier: No

Remediation Applicant Name: Carl Byrd The Chicago Housing Authority  
 Remediation Applicant Company: 60 East Van Buren Street  
 Remediation Applicant Address: Not reported  
 Remediation Applicant City,St,Zip: 60605  
 Illinois EPA: 0316355065  
 Site Name: Madden-Wells-Darrow Redevelopment (Phase I-Area 19)  
 NFR Letter: 2007-09-25  
 NFR Letter Date Recorded: 2007-10-12  
 Comprehensive/Focused: Comprehensive  
 Worker Caution: Yes

MAP FINDINGS  
FOCUS MAP 4

Map ID	Site	Database(s)	EPA ID Number
--------	------	-------------	---------------

**MADDEN/WELLS DARROW REDEVELOPMENT (AREA 11) (Continued)**

**S105521108**

Acres: 0.24  
 Land Use: Residential or Industrial/Commercial  
 Ground Water Use Restriction: No  
 Highway Authority Agreement: No  
 Ordinance: Yes  
 Industrial - Commercial: No  
 Slab on Grade: No  
 BCT: No  
 Building Slab: Yes  
 Asphalt Used: Yes  
 Concrete Used: Yes  
 Clean Soil 3ft: Yes  
 Clean Soil 10ft: No  
 Alternate Barrier: No

Remediation Applicant Name: Carl Byrd The Chicago Housing Authority  
 Remediation Applicant Company: 60 East Van Buren Street  
 Remediation Applicant Address: Not reported  
 Remediation Applicant City,St,Zip: 60605  
 Illinois EPA: 0316355065  
 Site Name: Madden-Wells-Darrow Redevelopment (Phase I-Area17)  
 NFR Letter: 2007-09-26  
 NFR Letter Date Recorded: 2007-10-12  
 Comprehensive/Focused: Comprehensive  
 Worker Caution: No

Acres: 1.56  
 Land Use: Residential or Industrial/Commercial  
 Ground Water Use Restriction: No  
 Highway Authority Agreement: No  
 Ordinance: Yes  
 Industrial - Commercial: No  
 Slab on Grade: No  
 BCT: No  
 Building Slab: Yes  
 Asphalt Used: Yes  
 Concrete Used: Yes  
 Clean Soil 3ft: Yes  
 Clean Soil 10ft: No  
 Alternate Barrier: No

Remediation Applicant Name: Carl Byrd Chicago Housing Authority  
 Remediation Applicant Company: 626 West Jackson Boulevard  
 Remediation Applicant Address: Not reported  
 Remediation Applicant City,St,Zip: 60661  
 Illinois EPA: 0316355065  
 Site Name: Madden-Wells-Darrow Redevelopment (Phase I-Areas 4, 5, 6 & 7)  
 NFR Letter: 2006-09-20  
 NFR Letter Date Recorded: 2006-10-18  
 Comprehensive/Focused: Comprehensive  
 Worker Caution: Yes

Acres: 1.43  
 Land Use: Residential or Industrial/Commercial  
 Ground Water Use Restriction: No  
 Highway Authority Agreement: No  
 Ordinance: Yes  
 Industrial - Commercial: No  
 Slab on Grade: No

MAP FINDINGS  
FOCUS MAP 4

Map ID      Site      Database(s)      EPA ID Number

---

**MADDEN/WELLS DARROW REDEVELOPMENT (AREA 11) (Continued)**

**S105521108**

BCT:	No
Building Slab:	Yes
Asphalt Used:	Yes
Concrete Used:	Yes
Clean Soil 3ft:	Yes
Clean Soil 10ft:	No
Alternate Barrier:	No
Remediation Applicant Name:	Carl Byrd Chicago Housing Authority
Remediation Applicant Company:	626 West Jackson Boulevard
Remediation Applicant Address:	Not reported
Remediation Applicant City,St,Zip:	60661
Illinois EPA:	0316355065
Site Name:	Madden-Wells-Darrow Redevelopment (Phase I-Areas 8, 9, 10 & 13)
NFR Letter:	2006-09-21
NFR Letter Date Recorded:	2006-10-18
Comprehensive/Focused:	Comprehensive
Worker Caution:	Yes
Acres:	1.43
Land Use:	Residential or Industrial/Commercial
Ground Water Use Restriction:	No
Highway Authority Agreement:	No
Ordinance:	Yes
Industrial - Commercial:	No
Slab on Grade:	No
BCT:	No
Building Slab:	Yes
Asphalt Used:	Yes
Concrete Used:	Yes
Clean Soil 3ft:	Yes
Clean Soil 10ft:	No
Alternate Barrier:	No
IL EPA Id:	0316355065
US EPA Id:	Not reported
Longitude:	-87.605738
Latitude:	41.825783
Contact Name:	John Gerut
Contact Address:	60 East Van Buren Street
Contact City,St,Zip:	Chicago, IL 60605
Contact Phone:	(312) 913-7580
Date Enrolled:	07/05/2002
Point Of Contact:	John Geiger
Consultant Company:	Environmental Design International Inc.
Consultant Address:	33 West Monroe
Consultant City,St,Zip:	Chicago, IL 60603
Consultant Phone:	(312) 345-1400 Ext. 128
Proj Mgr Assigned:	Jeff Guy
Sec. 4 Letter Date:	Not reported
Active:	Yes
No Further Remediation Letter Dt:	09/18/2007
Remediation Applicant Co:	Chicago Housing Authority
Effective:	True
Remediation Applicant Name:	Kimberly Worthington
Remediation Applicant Company:	City of Chicago
Remediation Applicant Address:	30 North LaSalle Street

MAP FINDINGS  
FOCUS MAP 4

Map ID Site Database(s) EPA ID Number

**MADDEN/WELLS DARROW REDEVELOPMENT (AREA 11) (Continued)**

**S105521108**

Remediation Applicant City,St,Zip: Chicago, IL  
 Illinois EPA: 0316355065  
 Site Name: Madden/Wells Darrow Redevelopment (Area 11)  
 NFR Letter: 2005-06-23  
 NFR Letter Date Recorded: 2005-07-19  
 Comprehensive/Focused: Comprehensive  
 Worker Caution: No  
 Acres: 0.43  
 Land Use: Residential or Industrial/Commercial  
 Ground Water Use Restriction: No  
 Highway Authority Agreement: No  
 Ordinance: Yes  
 Industrial - Commercial: No  
 Slab on Grade: No  
 BCT: No  
 Building Slab: Yes  
 Asphalt Used: Yes  
 Concrete Used: Yes  
 Clean Soil 3ft: Yes  
 Clean Soil 10ft: No  
 Alternate Barrier: No

Remediation Applicant Name: Kimberly Worthington  
 Remediation Applicant Company: City of Chicago  
 Remediation Applicant Address: 30 North LaSalle Street  
 Remediation Applicant City,St,Zip: Chicago, IL  
 Illinois EPA: 0316355065  
 Site Name: Madden/Wells Darrow Redevelopment (Area 12)  
 NFR Letter: 2005-06-24  
 NFR Letter Date Recorded: 2005-07-19  
 Comprehensive/Focused: Comprehensive  
 Worker Caution: Yes  
 Acres: 0.7  
 Land Use: Residential or Industrial/Commercial  
 Ground Water Use Restriction: No  
 Highway Authority Agreement: No  
 Ordinance: Yes  
 Industrial - Commercial: No  
 Slab on Grade: No  
 BCT: No  
 Building Slab: Yes  
 Asphalt Used: Yes  
 Concrete Used: Yes  
 Clean Soil 3ft: Yes  
 Clean Soil 10ft: No  
 Alternate Barrier: No

Remediation Applicant Name: Carl Byrd  
 Remediation Applicant Company: Chicago Housing Authority  
 Remediation Applicant Address: 626 West Jackson Boulevard  
 Remediation Applicant City,St,Zip: Chicago, IL  
 Illinois EPA: 0316355065  
 Site Name: Madden/Wells/Darrow Redevelopment (Phase 1-Area 33)  
 NFR Letter: 2005-11-01  
 NFR Letter Date Recorded: 2006-01-30  
 Comprehensive/Focused: Comprehensive  
 Worker Caution: No

MAP FINDINGS  
FOCUS MAP 4

Map ID      Site      Database(s)      EPA ID Number

---

**MADDEN/WELLS DARROW REDEVELOPMENT (AREA 11) (Continued)**

**S105521108**

Acres:	0.34
Land Use:	Residential or Industrial/Commercial
Ground Water Use Restriction:	No
Highway Authority Agreement:	No
Ordinance:	Yes
Industrial - Commercial:	No
Slab on Grade:	No
BCT:	No
Building Slab:	No
Asphalt Used:	No
Concrete Used:	No
Clean Soil 3ft:	No
Clean Soil 10ft:	No
Alternate Barrier:	No
Remediation Applicant Name:	Carl Byrd
Remediation Applicant Company:	Chicago Housing Authority
Remediation Applicant Address:	626 West Jackson Boulevard
Remediation Applicant City,St,Zip:	Chicago, IL
Illinois EPA:	0316355065
Site Name:	Madden/Wells Darrow Redevelopment (Phase 1-Area 1 & 2)
NFR Letter:	2006-04-19
NFR Letter Date Recorded:	2006-06-27
Comprehensive/Focused:	Comprehensive
Worker Caution:	No
Acres:	0.64
Land Use:	Residential or Industrial/Commercial
Ground Water Use Restriction:	No
Highway Authority Agreement:	No
Ordinance:	Yes
Industrial - Commercial:	No
Slab on Grade:	No
BCT:	No
Building Slab:	Yes
Asphalt Used:	Yes
Concrete Used:	Yes
Clean Soil 3ft:	Yes
Clean Soil 10ft:	No
Alternate Barrier:	No
Remediation Applicant Name:	Carl Byrd
Remediation Applicant Company:	Chicago Housing Authority
Remediation Applicant Address:	626 West Jackson Boulevard
Remediation Applicant City,St,Zip:	Chicago, IL
Illinois EPA:	0316355065
Site Name:	Madden/Wells Darrow Redevelopment (Phase 1-Area 3)
NFR Letter:	2006-04-20
NFR Letter Date Recorded:	2006-06-27
Comprehensive/Focused:	Comprehensive
Worker Caution:	No
Acres:	0.31
Land Use:	Residential or Industrial/Commercial
Ground Water Use Restriction:	No
Highway Authority Agreement:	No
Ordinance:	Yes
Industrial - Commercial:	No
Slab on Grade:	No

MAP FINDINGS  
FOCUS MAP 4

Map ID	Site	Database(s)	EPA ID Number
--------	------	-------------	---------------

**MADDEN/WELLS DARROW REDEVELOPMENT (AREA 11) (Continued)**

**S105521108**

BCT: No  
 Building Slab: Yes  
 Asphalt Used: Yes  
 Concrete Used: Yes  
 Clean Soil 3ft: Yes  
 Clean Soil 10ft: No  
 Alternate Barrier: No

Remediation Applicant Name: Carl Byrd  
 Remediation Applicant Company: Chicago Housing Authority  
 Remediation Applicant Address: 626 west Jackson Boulevard  
 Remediation Applicant City,St,Zip: Chicago, IL  
 Illinois EPA: 0316355065  
 Site Name: Madden/Wells/Darrow Redevelopment (Phase 1-Area 14)  
 NFR Letter: 2006-05-25  
 NFR Letter Date Recorded: 2006-06-27  
 Comprehensive/Focused: Comprehensive  
 Worker Caution: No  
 Acres: 0.23  
 Land Use: Residential or Industrial/Commercial  
 Ground Water Use Restriction: No  
 Highway Authority Agreement: No  
 Ordinance: Yes  
 Industrial - Commercial: No  
 Slab on Grade: No  
 BCT: No  
 Building Slab: Yes  
 Asphalt Used: Yes  
 Concrete Used: Yes  
 Clean Soil 3ft: Yes  
 Clean Soil 10ft: No  
 Alternate Barrier: No

Remediation Applicant Name: Carl Byrd  
 Remediation Applicant Company: Chicago Housing Authority  
 Remediation Applicant Address: 626 west Jackson Boulevard  
 Remediation Applicant City,St,Zip: Chicago, IL  
 Illinois EPA: 0316355065  
 Site Name: Madden/Wells/Darrow Redevelopment (Phase 1-Area 30a)  
 NFR Letter: 2006-07-06  
 NFR Letter Date Recorded: 2006-08-11  
 Comprehensive/Focused: Comprehensive  
 Worker Caution: No  
 Acres: 0.22  
 Land Use: Residential or Industrial/Commercial  
 Ground Water Use Restriction: No  
 Highway Authority Agreement: No  
 Ordinance: Yes  
 Industrial - Commercial: No  
 Slab on Grade: No  
 BCT: No  
 Building Slab: Yes  
 Asphalt Used: No  
 Concrete Used: No  
 Clean Soil 3ft: Yes  
 Clean Soil 10ft: No  
 Alternate Barrier: No

MAP FINDINGS  
FOCUS MAP 4

Map ID      Site      Database(s)      EPA ID Number

---

**MADDEN/WELLS DARROW REDEVELOPMENT (AREA 11) (Continued)**

**S105521108**

Remediation Applicant Name: Carl Byrd  
 Remediation Applicant Company: The Chicago Housing Authority  
 Remediation Applicant Address: 60 East Van Buren Street  
 Remediation Applicant City,St,Zip: Chicago, IL  
 Illinois EPA: 0316355065  
 Site Name: Madden Wells Darrow Redevelopment (Phase 1-Area 18)  
 NFR Letter: 2007-09-13  
 NFR Letter Date Recorded: 2007-09-24  
 Comprehensive/Focused: Comprehensive  
 Worker Caution: No  
 Acres: 0.23  
 Land Use: Residential or Industrial/Commercial  
 Ground Water Use Restriction: No  
 Highway Authority Agreement: No  
 Ordinance: Yes  
 Industrial - Commercial: No  
 Slab on Grade: No  
 BCT: No  
 Building Slab: No  
 Asphalt Used: No  
 Concrete Used: No  
 Clean Soil 3ft: No  
 Clean Soil 10ft: No  
 Alternate Barrier: No

Remediation Applicant Name: Carl Byrd  
 Remediation Applicant Company: The Chicago Housing Authority  
 Remediation Applicant Address: 60 East Van Buren Street  
 Remediation Applicant City,St,Zip: Chicago, IL  
 Illinois EPA: 0316355065  
 Site Name: Madden Wells Darrow Redevelopment (Phase I-Area 15)  
 NFR Letter: 2007-09-14  
 NFR Letter Date Recorded: 2007-09-24  
 Comprehensive/Focused: Comprehensive  
 Worker Caution: No  
 Acres: 0.26  
 Land Use: Residential or Industrial/Commercial  
 Ground Water Use Restriction: No  
 Highway Authority Agreement: No  
 Ordinance: Yes  
 Industrial - Commercial: No  
 Slab on Grade: No  
 BCT: No  
 Building Slab: No  
 Asphalt Used: No  
 Concrete Used: No  
 Clean Soil 3ft: No  
 Clean Soil 10ft: No  
 Alternate Barrier: No

Remediation Applicant Name: Carl Byrd  
 Remediation Applicant Company: The Chicago Housing Authority  
 Remediation Applicant Address: 60 East Van Buren Street  
 Remediation Applicant City,St,Zip: Chicago, IL  
 Illinois EPA: 0316355065  
 Site Name: Madden/Wells Darrow Redevelopment (Phase I-Area 16)  
 NFR Letter: 2007-09-18

MAP FINDINGS  
FOCUS MAP 4

Map ID      Site      Database(s)      EPA ID Number

---

**MADDEN/WELLS DARROW REDEVELOPMENT (AREA 11) (Continued)**

**S105521108**

NFR Letter Date Recorded: 2007-09-24  
 Comprehensive/Focused: Comprehensive  
 Worker Caution: No  
 Acres: 0.22  
 Land Use: Residential or Industrial/Commercial  
 Ground Water Use Restriction: No  
 Highway Authority Agreement: No  
 Ordinance: Yes  
 Industrial - Commercial: No  
 Slab on Grade: No  
 BCT: No  
 Building Slab: Yes  
 Asphalt Used: Yes  
 Concrete Used: Yes  
 Clean Soil 3ft: Yes  
 Clean Soil 10ft: No  
 Alternate Barrier: No

Remediation Applicant Name: Carl Byrd The Chicago Housing Authority  
 Remediation Applicant Company: 60 East Van Buren Street  
 Remediation Applicant Address: Not reported  
 Remediation Applicant City,St,Zip: 60605  
 Illinois EPA: 0316355065  
 Site Name: Madden-Wells-Darrow Redevelopment (Phase I-Area 20)  
 NFR Letter: 2007-10-25  
 NFR Letter Date Recorded: 2007-11-16  
 Comprehensive/Focused: Comprehensive  
 Worker Caution: Yes  
 Acres: 0.61  
 Land Use: Residential or Industrial/Commercial  
 Ground Water Use Restriction: No  
 Highway Authority Agreement: No  
 Ordinance: Yes  
 Industrial - Commercial: No  
 Slab on Grade: No  
 BCT: No  
 Building Slab: Yes  
 Asphalt Used: Yes  
 Concrete Used: Yes  
 Clean Soil 3ft: Yes  
 Clean Soil 10ft: No  
 Alternate Barrier: No

Remediation Applicant Name: Carl Byrd The Chicago Housing Authority  
 Remediation Applicant Company: 60 East Van Buren Street  
 Remediation Applicant Address: Not reported  
 Remediation Applicant City,St,Zip: 60605  
 Illinois EPA: 0316355065  
 Site Name: Madden-Wells-Darrow Redevelopment (Phase I-Area 22)  
 NFR Letter: 2007-10-23  
 NFR Letter Date Recorded: 2007-11-16  
 Comprehensive/Focused: Comprehensive  
 Worker Caution: No  
 Acres: 0.53  
 Land Use: Residential or Industrial/Commercial  
 Ground Water Use Restriction: No  
 Highway Authority Agreement: No



MAP FINDINGS  
FOCUS MAP 4

Map ID Site Database(s) EPA ID Number

**MADDEN/WELLS DARROW REDEVELOPMENT (AREA 11) (Continued)**

**S105521108**

Ordinance: Yes  
Industrial - Commercial: No  
Slab on Grade: No  
BCT: No  
Building Slab: Yes  
Asphalt Used: Yes  
Concrete Used: Yes  
Clean Soil 3ft: Yes  
Clean Soil 10ft: No  
Alternate Barrier: No

Remediation Applicant Name: Carl Byrd The Chicago Housing Authority  
Remediation Applicant Company: 60 East Van Buren Street  
Remediation Applicant Address: Not reported  
Remediation Applicant City,St,Zip: 60605  
Illinois EPA: 0316355065  
Site Name: Madden-Wells-Darrow Redevelopment (Phase I-Area 21)  
NFR Letter: 2007-10-22  
NFR Letter Date Recorded: 2007-11-16  
Comprehensive/Focused: Comprehensive  
Worker Caution: Yes  
Acres: 0.61  
Land Use: Residential or Industrial/Commercial  
Ground Water Use Restriction: No  
Highway Authority Agreement: No  
Ordinance: Yes  
Industrial - Commercial: No  
Slab on Grade: No  
BCT: No  
Building Slab: Yes  
Asphalt Used: Yes  
Concrete Used: Yes  
Clean Soil 3ft: Yes  
Clean Soil 10ft: No  
Alternate Barrier: No

Remediation Applicant Name: Carl Byrd The Chicago Housing Authority  
Remediation Applicant Company: 60 East Van Buren Street  
Remediation Applicant Address: Not reported  
Remediation Applicant City,St,Zip: 60605  
Illinois EPA: 0316355065  
Site Name: Madden-Wells-Darrow Redevelopment (Phase I-Area 19)  
NFR Letter: 2007-09-25  
NFR Letter Date Recorded: 2007-10-12  
Comprehensive/Focused: Comprehensive  
Worker Caution: Yes  
Acres: 0.24  
Land Use: Residential or Industrial/Commercial  
Ground Water Use Restriction: No  
Highway Authority Agreement: No  
Ordinance: Yes  
Industrial - Commercial: No  
Slab on Grade: No  
BCT: No  
Building Slab: Yes  
Asphalt Used: Yes  
Concrete Used: Yes

MAP FINDINGS  
FOCUS MAP 4

Map ID Site Database(s) EPA ID Number

**MADDEN/WELLS DARROW REDEVELOPMENT (AREA 11) (Continued)**

**S105521108**

Clean Soil 3ft: Yes  
Clean Soil 10ft: No  
Alternate Barrier: No

Remediation Applicant Name: Carl Byrd The Chicago Housing Authority  
Remediation Applicant Company: 60 East Van Buren Street  
Remediation Applicant Address: Not reported  
Remediation Applicant City,St,Zip: 60605  
Illinois EPA: 0316355065  
Site Name: Madden-Wells-Darrow Redevelopment (Phase I-Area17)  
NFR Letter: 2007-09-26  
NFR Letter Date Recorded: 2007-10-12  
Comprehensive/Focused: Comprehensive  
Worker Caution: No  
Acres: 1.56  
Land Use: Residential or Industrial/Commercial  
Ground Water Use Restriction: No  
Highway Authority Agreement: No  
Ordinance: Yes  
Industrial - Commercial: No  
Slab on Grade: No  
BCT: No  
Building Slab: Yes  
Asphalt Used: Yes  
Concrete Used: Yes  
Clean Soil 3ft: Yes  
Clean Soil 10ft: No  
Alternate Barrier: No

Remediation Applicant Name: Carl Byrd Chicago Housing Authority  
Remediation Applicant Company: 626 West jackson Boulevard  
Remediation Applicant Address: Not reported  
Remediation Applicant City,St,Zip: 60661  
Illinois EPA: 0316355065  
Site Name: Madden-Wells-Darrow Redevelopment (Phase I-Areas 4, 5, 6 & 7)  
NFR Letter: 2006-09-20  
NFR Letter Date Recorded: 2006-10-18  
Comprehensive/Focused: Comprehensive  
Worker Caution: Yes  
Acres: 1.43  
Land Use: Residential or Industrial/Commercial  
Ground Water Use Restriction: No  
Highway Authority Agreement: No  
Ordinance: Yes  
Industrial - Commercial: No  
Slab on Grade: No  
BCT: No  
Building Slab: Yes  
Asphalt Used: Yes  
Concrete Used: Yes  
Clean Soil 3ft: Yes  
Clean Soil 10ft: No  
Alternate Barrier: No

Remediation Applicant Name: Carl Byrd Chicago Housing Authority  
Remediation Applicant Company: 626 West jackson Boulevard  
Remediation Applicant Address: Not reported

MAP FINDINGS  
FOCUS MAP 4

Map ID      Site      Database(s)      EPA ID Number

**MADDEN/WELLS DARROW REDEVELOPMENT (AREA 11) (Continued)**

**S105521108**

Remediation Applicant City,St,Zip: 60661  
 Illinois EPA: 0316355065  
 Site Name: Madden-Wells-Darrow Redevelopment (Phase I-Areas 8, 9, 10 & 13)  
 NFR Letter: 2006-09-21  
 NFR Letter Date Recorded: 2006-10-18  
 Comprehensive/Focused: Comprehensive  
 Worker Caution: Yes  
 Acres: 1.43  
 Land Use: Residential or Industrial/Commercial  
 Ground Water Use Restriction: No  
 Highway Authority Agreement: No  
 Ordinance: Yes  
 Industrial - Commercial: No  
 Slab on Grade: No  
 BCT: No  
 Building Slab: Yes  
 Asphalt Used: Yes  
 Concrete Used: Yes  
 Clean Soil 3ft: Yes  
 Clean Soil 10ft: No  
 Alternate Barrier: No

IL EPA Id: 0316355065  
 US EPA Id: Not reported  
 Longitude: -87.605738  
 Latitude: 41.825783  
 Contact Name: John Gerut  
 Contact Address: 60 East Van Buren Street  
 Contact City,St,Zip: Chicago, IL 60605  
 Contact Phone: (312) 913-7580  
 Date Enrolled: 07/05/2002  
 Point Of Contact: Kristy Carlstrom  
 Consultant Company: Carnow, Conibear & Associates, Ltd.  
 Consultant Address: 600 West Van Buren Street  
 Consultant City,St,Zip: Chicago, IL 60607  
 Consultant Phone: (312) 762-2908  
 Proj Mgr Assigned: Jeff Guy  
 Sec. 4 Letter Date: Not reported  
 Active: Yes  
 No Further Remediation Letter Dt: 09/18/2007  
 Remediation Applicant Co: Chicago Housing Authority  
 Effective: True  
 Remediation Applicant Name: Kimberly Worthington  
 Remediation Applicant Company: City of Chicago  
 Remediation Applicant Address: 30 North LaSalle Street  
 Remediation Applicant City,St,Zip: Chicago, IL  
 Illinois EPA: 0316355065  
 Site Name: Madden/Wells Darrow Redevelopment (Area 11)  
 NFR Letter: 2005-06-23  
 NFR Letter Date Recorded: 2005-07-19  
 Comprehensive/Focused: Comprehensive  
 Worker Caution: No  
 Acres: 0.43  
 Land Use: Residential or Industrial/Commercial  
 Ground Water Use Restriction: No  
 Highway Authority Agreement: No

MAP FINDINGS  
FOCUS MAP 4

Map ID Site Database(s) EPA ID Number

**MADDEN/WELLS DARROW REDEVELOPMENT (AREA 11) (Continued)**

**S105521108**

Ordinance: Yes  
Industrial - Commercial: No  
Slab on Grade: No  
BCT: No  
Building Slab: Yes  
Asphalt Used: Yes  
Concrete Used: Yes  
Clean Soil 3ft: Yes  
Clean Soil 10ft: No  
Alternate Barrier: No

Remediation Applicant Name: Kimberly Worthington  
Remediation Applicant Company: City of Chicago  
Remediation Applicant Address: 30 North LaSalle Street  
Remediation Applicant City,St,Zip: Chicago, IL  
Illinois EPA: 0316355065  
Site Name: Madden/Wells Darrow Redevelopment (Area 12)  
NFR Letter: 2005-06-24  
NFR Letter Date Recorded: 2005-07-19  
Comprehensive/Focused: Comprehensive  
Worker Caution: Yes  
Acres: 0.7  
Land Use: Residential or Industrial/Commercial  
Ground Water Use Restriction: No  
Highway Authority Agreement: No  
Ordinance: Yes  
Industrial - Commercial: No  
Slab on Grade: No  
BCT: No  
Building Slab: Yes  
Asphalt Used: Yes  
Concrete Used: Yes  
Clean Soil 3ft: Yes  
Clean Soil 10ft: No  
Alternate Barrier: No

Remediation Applicant Name: Carl Byrd  
Remediation Applicant Company: Chicago Housing Authority  
Remediation Applicant Address: 626 West Jackson Boulevard  
Remediation Applicant City,St,Zip: Chicago, IL  
Illinois EPA: 0316355065  
Site Name: Madden/Wells/Darrow Redevelopment (Phase 1-Area 33)  
NFR Letter: 2005-11-01  
NFR Letter Date Recorded: 2006-01-30  
Comprehensive/Focused: Comprehensive  
Worker Caution: No  
Acres: 0.34  
Land Use: Residential or Industrial/Commercial  
Ground Water Use Restriction: No  
Highway Authority Agreement: No  
Ordinance: Yes  
Industrial - Commercial: No  
Slab on Grade: No  
BCT: No  
Building Slab: No  
Asphalt Used: No  
Concrete Used: No

MAP FINDINGS  
FOCUS MAP 4

Map ID	Site	Database(s)	EPA ID Number
--------	------	-------------	---------------

**MADDEN/WELLS DARROW REDEVELOPMENT (AREA 11) (Continued)**

**S105521108**

Clean Soil 3ft: No  
Clean Soil 10ft: No  
Alternate Barrier: No

Remediation Applicant Name: Carl Byrd  
Remediation Applicant Company: Chicago Housing Authority  
Remediation Applicant Address: 626 West Jackson Boulevard  
Remediation Applicant City,St,Zip: Chicago, IL  
Illinois EPA: 0316355065  
Site Name: Madden/Wells Darrow Redevelopment (Phase 1-Area 1 & 2)  
NFR Letter: 2006-04-19  
NFR Letter Date Recorded: 2006-06-27  
Comprehensive/Focused: Comprehensive  
Worker Caution: No  
Acres: 0.64  
Land Use: Residential or Industrial/Commercial  
Ground Water Use Restriction: No  
Highway Authority Agreement: No  
Ordinance: Yes  
Industrial - Commercial: No  
Slab on Grade: No  
BCT: No  
Building Slab: Yes  
Asphalt Used: Yes  
Concrete Used: Yes  
Clean Soil 3ft: Yes  
Clean Soil 10ft: No  
Alternate Barrier: No

Remediation Applicant Name: Carl Byrd  
Remediation Applicant Company: Chicago Housing Authority  
Remediation Applicant Address: 626 West Jackson Boulevard  
Remediation Applicant City,St,Zip: Chicago, IL  
Illinois EPA: 0316355065  
Site Name: Madden/Wells Darrow Redevelopment (Phase 1-Area 3)  
NFR Letter: 2006-04-20  
NFR Letter Date Recorded: 2006-06-27  
Comprehensive/Focused: Comprehensive  
Worker Caution: No  
Acres: 0.31  
Land Use: Residential or Industrial/Commercial  
Ground Water Use Restriction: No  
Highway Authority Agreement: No  
Ordinance: Yes  
Industrial - Commercial: No  
Slab on Grade: No  
BCT: No  
Building Slab: Yes  
Asphalt Used: Yes  
Concrete Used: Yes  
Clean Soil 3ft: Yes  
Clean Soil 10ft: No  
Alternate Barrier: No

Remediation Applicant Name: Carl Byrd  
Remediation Applicant Company: Chicago Housing Authority  
Remediation Applicant Address: 626 west Jackson Boulevard

MAP FINDINGS  
FOCUS MAP 4

Map ID Site Database(s) EPA ID Number

**MADDEN/WELLS DARROW REDEVELOPMENT (AREA 11) (Continued)**

**S105521108**

Remediation Applicant City,St,Zip: Chicago, IL  
 Illinois EPA: 0316355065  
 Site Name: Madden/Wells/Darrow Redevelopment (Phase 1-Area 14)  
 NFR Letter: 2006-05-25  
 NFR Letter Date Recorded: 2006-06-27  
 Comprehensive/Focused: Comprehensive  
 Worker Caution: No  
 Acres: 0.23  
 Land Use: Residential or Industrial/Commercial  
 Ground Water Use Restriction: No  
 Highway Authority Agreement: No  
 Ordinance: Yes  
 Industrial - Commercial: No  
 Slab on Grade: No  
 BCT: No  
 Building Slab: Yes  
 Asphalt Used: Yes  
 Concrete Used: Yes  
 Clean Soil 3ft: Yes  
 Clean Soil 10ft: No  
 Alternate Barrier: No

Remediation Applicant Name: Carl Byrd  
 Remediation Applicant Company: Chicago Housing Authority  
 Remediation Applicant Address: 626 west Jackson Boulevard  
 Remediation Applicant City,St,Zip: Chicago, IL  
 Illinois EPA: 0316355065  
 Site Name: Madden/Wells/Darrow Redevelopment (Phase 1-Area 30a)  
 NFR Letter: 2006-07-06  
 NFR Letter Date Recorded: 2006-08-11  
 Comprehensive/Focused: Comprehensive  
 Worker Caution: No  
 Acres: 0.22  
 Land Use: Residential or Industrial/Commercial  
 Ground Water Use Restriction: No  
 Highway Authority Agreement: No  
 Ordinance: Yes  
 Industrial - Commercial: No  
 Slab on Grade: No  
 BCT: No  
 Building Slab: Yes  
 Asphalt Used: No  
 Concrete Used: No  
 Clean Soil 3ft: Yes  
 Clean Soil 10ft: No  
 Alternate Barrier: No

Remediation Applicant Name: Carl Byrd  
 Remediation Applicant Company: The Chicago Housing Authority  
 Remediation Applicant Address: 60 East Van Buren Street  
 Remediation Applicant City,St,Zip: Chicago, IL  
 Illinois EPA: 0316355065  
 Site Name: Madden Wells Darrow Redevelopment (Phase 1-Area 18)  
 NFR Letter: 2007-09-13  
 NFR Letter Date Recorded: 2007-09-24  
 Comprehensive/Focused: Comprehensive  
 Worker Caution: No

MAP FINDINGS  
FOCUS MAP 4

Map ID      Site      Database(s)      EPA ID Number

---

**MADDEN/WELLS DARROW REDEVELOPMENT (AREA 11) (Continued)**

**S105521108**

Acres: 0.23  
 Land Use: Residential or Industrial/Commercial  
 Ground Water Use Restriction: No  
 Highway Authority Agreement: No  
 Ordinance: Yes  
 Industrial - Commercial: No  
 Slab on Grade: No  
 BCT: No  
 Building Slab: No  
 Asphalt Used: No  
 Concrete Used: No  
 Clean Soil 3ft: No  
 Clean Soil 10ft: No  
 Alternate Barrier: No

Remediation Applicant Name: Carl Byrd  
 Remediation Applicant Company: The Chicago Housing Authority  
 Remediation Applicant Address: 60 East Van Buren Street  
 Remediation Applicant City,St,Zip: Chicago, IL  
 Illinois EPA: 0316355065  
 Site Name: Madden Wells Darrow Redevelopment (Phase I-Area 15)  
 NFR Letter: 2007-09-14  
 NFR Letter Date Recorded: 2007-09-24  
 Comprehensive/Focused: Comprehensive  
 Worker Caution: No

Acres: 0.26  
 Land Use: Residential or Industrial/Commercial  
 Ground Water Use Restriction: No  
 Highway Authority Agreement: No  
 Ordinance: Yes  
 Industrial - Commercial: No  
 Slab on Grade: No  
 BCT: No  
 Building Slab: No  
 Asphalt Used: No  
 Concrete Used: No  
 Clean Soil 3ft: No  
 Clean Soil 10ft: No  
 Alternate Barrier: No

Remediation Applicant Name: Carl Byrd  
 Remediation Applicant Company: The Chicago Housing Authority  
 Remediation Applicant Address: 60 East Van Buren Street  
 Remediation Applicant City,St,Zip: Chicago, IL  
 Illinois EPA: 0316355065  
 Site Name: Madden/Wells Darrow Redevelopment (Phase I-Area 16)  
 NFR Letter: 2007-09-18  
 NFR Letter Date Recorded: 2007-09-24  
 Comprehensive/Focused: Comprehensive  
 Worker Caution: No

Acres: 0.22  
 Land Use: Residential or Industrial/Commercial  
 Ground Water Use Restriction: No  
 Highway Authority Agreement: No  
 Ordinance: Yes  
 Industrial - Commercial: No  
 Slab on Grade: No

MAP FINDINGS  
FOCUS MAP 4

Map ID	Site	Database(s)	EPA ID Number
--------	------	-------------	---------------

**MADDEN/WELLS DARROW REDEVELOPMENT (AREA 11) (Continued)**

**S105521108**

BCT: No  
 Building Slab: Yes  
 Asphalt Used: Yes  
 Concrete Used: Yes  
 Clean Soil 3ft: Yes  
 Clean Soil 10ft: No  
 Alternate Barrier: No

Remediation Applicant Name: Carl Byrd The Chicago Housing Authority  
 Remediation Applicant Company: 60 East Van Buren Street  
 Remediation Applicant Address: Not reported  
 Remediation Applicant City,St,Zip: 60605  
 Illinois EPA: 0316355065  
 Site Name: Madden-Wells-Darrow Redevelopment (Phase I-Area 20)  
 NFR Letter: 2007-10-25  
 NFR Letter Date Recorded: 2007-11-16  
 Comprehensive/Focused: Comprehensive  
 Worker Caution: Yes  
 Acres: 0.61  
 Land Use: Residential or Industrial/Commercial  
 Ground Water Use Restriction: No  
 Highway Authority Agreement: No  
 Ordinance: Yes  
 Industrial - Commercial: No  
 Slab on Grade: No  
 BCT: No  
 Building Slab: Yes  
 Asphalt Used: Yes  
 Concrete Used: Yes  
 Clean Soil 3ft: Yes  
 Clean Soil 10ft: No  
 Alternate Barrier: No

Remediation Applicant Name: Carl Byrd The Chicago Housing Authority  
 Remediation Applicant Company: 60 East Van Buren Street  
 Remediation Applicant Address: Not reported  
 Remediation Applicant City,St,Zip: 60605  
 Illinois EPA: 0316355065  
 Site Name: Madden-Wells-Darrow Redevelopment (Phase I-Area 22)  
 NFR Letter: 2007-10-23  
 NFR Letter Date Recorded: 2007-11-16  
 Comprehensive/Focused: Comprehensive  
 Worker Caution: No  
 Acres: 0.53  
 Land Use: Residential or Industrial/Commercial  
 Ground Water Use Restriction: No  
 Highway Authority Agreement: No  
 Ordinance: Yes  
 Industrial - Commercial: No  
 Slab on Grade: No  
 BCT: No  
 Building Slab: Yes  
 Asphalt Used: Yes  
 Concrete Used: Yes  
 Clean Soil 3ft: Yes  
 Clean Soil 10ft: No  
 Alternate Barrier: No



MAP FINDINGS  
FOCUS MAP 4

Map ID Site Database(s) EPA ID Number

**MADDEN/WELLS DARROW REDEVELOPMENT (AREA 11) (Continued)**

**S105521108**

Remediation Applicant Name: Carl Byrd The Chicago Housing Authority  
 Remediation Applicant Company: 60 East Van Buren Street  
 Remediation Applicant Address: Not reported  
 Remediation Applicant City,St,Zip: 60605  
 Illinois EPA: 0316355065  
 Site Name: Madden-Wells-Darrow Redevelopment (Phase I-Area 21)  
 NFR Letter: 2007-10-22  
 NFR Letter Date Recorded: 2007-11-16  
 Comprehensive/Focused: Comprehensive  
 Worker Caution: Yes  
 Acres: 0.61  
 Land Use: Residential or Industrial/Commercial  
 Ground Water Use Restriction: No  
 Highway Authority Agreement: No  
 Ordinance: Yes  
 Industrial - Commercial: No  
 Slab on Grade: No  
 BCT: No  
 Building Slab: Yes  
 Asphalt Used: Yes  
 Concrete Used: Yes  
 Clean Soil 3ft: Yes  
 Clean Soil 10ft: No  
 Alternate Barrier: No

Remediation Applicant Name: Carl Byrd The Chicago Housing Authority  
 Remediation Applicant Company: 60 East Van Buren Street  
 Remediation Applicant Address: Not reported  
 Remediation Applicant City,St,Zip: 60605  
 Illinois EPA: 0316355065  
 Site Name: Madden-Wells-Darrow Redevelopment (Phase I-Area 19)  
 NFR Letter: 2007-09-25  
 NFR Letter Date Recorded: 2007-10-12  
 Comprehensive/Focused: Comprehensive  
 Worker Caution: Yes  
 Acres: 0.24  
 Land Use: Residential or Industrial/Commercial  
 Ground Water Use Restriction: No  
 Highway Authority Agreement: No  
 Ordinance: Yes  
 Industrial - Commercial: No  
 Slab on Grade: No  
 BCT: No  
 Building Slab: Yes  
 Asphalt Used: Yes  
 Concrete Used: Yes  
 Clean Soil 3ft: Yes  
 Clean Soil 10ft: No  
 Alternate Barrier: No

Remediation Applicant Name: Carl Byrd The Chicago Housing Authority  
 Remediation Applicant Company: 60 East Van Buren Street  
 Remediation Applicant Address: Not reported  
 Remediation Applicant City,St,Zip: 60605  
 Illinois EPA: 0316355065  
 Site Name: Madden-Wells-Darrow Redevelopment (Phase I-Area17)  
 NFR Letter: 2007-09-26

MAP FINDINGS  
FOCUS MAP 4

Map ID      Site      Database(s)      EPA ID Number

---

**MADDEN/WELLS DARROW REDEVELOPMENT (AREA 11) (Continued)**

**S105521108**

NFR Letter Date Recorded: 2007-10-12  
 Comprehensive/Focused: Comprehensive  
 Worker Caution: No  
 Acres: 1.56  
 Land Use: Residential or Industrial/Commercial  
 Ground Water Use Restriction: No  
 Highway Authority Agreement: No  
 Ordinance: Yes  
 Industrial - Commercial: No  
 Slab on Grade: No  
 BCT: No  
 Building Slab: Yes  
 Asphalt Used: Yes  
 Concrete Used: Yes  
 Clean Soil 3ft: Yes  
 Clean Soil 10ft: No  
 Alternate Barrier: No

Remediation Applicant Name: Carl Byrd Chicago Housing Authority  
 Remediation Applicant Company: 626 West Jackson Boulevard  
 Remediation Applicant Address: Not reported  
 Remediation Applicant City,St,Zip: 60661  
 Illinois EPA: 0316355065  
 Site Name: Madden-Wells-Darrow Redevelopment (Phase I-Areas 4, 5, 6 & 7)  
 NFR Letter: 2006-09-20  
 NFR Letter Date Recorded: 2006-10-18  
 Comprehensive/Focused: Comprehensive  
 Worker Caution: Yes  
 Acres: 1.43  
 Land Use: Residential or Industrial/Commercial  
 Ground Water Use Restriction: No  
 Highway Authority Agreement: No  
 Ordinance: Yes  
 Industrial - Commercial: No  
 Slab on Grade: No  
 BCT: No  
 Building Slab: Yes  
 Asphalt Used: Yes  
 Concrete Used: Yes  
 Clean Soil 3ft: Yes  
 Clean Soil 10ft: No  
 Alternate Barrier: No

Remediation Applicant Name: Carl Byrd Chicago Housing Authority  
 Remediation Applicant Company: 626 West Jackson Boulevard  
 Remediation Applicant Address: Not reported  
 Remediation Applicant City,St,Zip: 60661  
 Illinois EPA: 0316355065  
 Site Name: Madden-Wells-Darrow Redevelopment (Phase I-Areas 8, 9, 10 & 13)  
 NFR Letter: 2006-09-21  
 NFR Letter Date Recorded: 2006-10-18  
 Comprehensive/Focused: Comprehensive  
 Worker Caution: Yes  
 Acres: 1.43  
 Land Use: Residential or Industrial/Commercial  
 Ground Water Use Restriction: No  
 Highway Authority Agreement: No

MAP FINDINGS  
FOCUS MAP 4

Map ID Site Database(s) EPA ID Number

**MADDEN/WELLS DARROW REDEVELOPMENT (AREA 11) (Continued)**

**S105521108**

Ordinance: Yes  
 Industrial - Commercial: No  
 Slab on Grade: No  
 BCT: No  
 Building Slab: Yes  
 Asphalt Used: Yes  
 Concrete Used: Yes  
 Clean Soil 3ft: Yes  
 Clean Soil 10ft: No  
 Alternate Barrier: No

IL EPA Id: 0316355065  
 US EPA Id: Not reported  
 Longitude: -87.605738  
 Latitude: 41.825783  
 Contact Name: John Gerut  
 Contact Address: 60 East Van Buren Street  
 Contact City,St,Zip: Chicago, IL 60605  
 Contact Phone: (312) 913-7580  
 Date Enrolled: 07/05/2002  
 Point Of Contact: John Geiger  
 Consultant Company: Environmental Design International Inc.  
 Consultant Address: 33 West Monroe  
 Consultant City,St,Zip: Chicago, IL 60603  
 Consultant Phone: (312) 345-1400 Ext. 128  
 Proj Mgr Assigned: Jeff Guy  
 Sec. 4 Letter Date: Not reported  
 Active: Yes  
 No Further Remediation Letter Dt: 09/14/2007  
 Remediation Applicant Co: Chicago Housing Authority  
 Effective: True  
 Remediation Applicant Name: Kimberly Worthington  
 Remediation Applicant Company: City of Chicago  
 Remediation Applicant Address: 30 North LaSalle Street  
 Remediation Applicant City,St,Zip: Chicago, IL  
 Illinois EPA: 0316355065  
 Site Name: Madden/Wells Darrow Redevelopment (Area 11)  
 NFR Letter: 2005-06-23  
 NFR Letter Date Recorded: 2005-07-19  
 Comprehensive/Focused: Comprehensive  
 Worker Caution: No  
 Acres: 0.43  
 Land Use: Residential or Industrial/Commercial  
 Ground Water Use Restriction: No  
 Highway Authority Agreement: No  
 Ordinance: Yes  
 Industrial - Commercial: No  
 Slab on Grade: No  
 BCT: No  
 Building Slab: Yes  
 Asphalt Used: Yes  
 Concrete Used: Yes  
 Clean Soil 3ft: Yes  
 Clean Soil 10ft: No  
 Alternate Barrier: No

MAP FINDINGS  
FOCUS MAP 4

Map ID	Site	Database(s)	EPA ID Number
--------	------	-------------	---------------

**MADDEN/WELLS DARROW REDEVELOPMENT (AREA 11) (Continued)**

**S105521108**

Remediation Applicant Name: Kimberly Worthington  
 Remediation Applicant Company: City of Chicago  
 Remediation Applicant Address: 30 North LaSalle Street  
 Remediation Applicant City,St,Zip: Chicago, IL  
 Illinois EPA: 0316355065  
 Site Name: Madden/Wells Darrow Redevelopment (Area 12)  
 NFR Letter: 2005-06-24  
 NFR Letter Date Recorded: 2005-07-19  
 Comprehensive/Focused: Comprehensive  
 Worker Caution: Yes  
 Acres: 0.7  
 Land Use: Residential or Industrial/Commercial  
 Ground Water Use Restriction: No  
 Highway Authority Agreement: No  
 Ordinance: Yes  
 Industrial - Commercial: No  
 Slab on Grade: No  
 BCT: No  
 Building Slab: Yes  
 Asphalt Used: Yes  
 Concrete Used: Yes  
 Clean Soil 3ft: Yes  
 Clean Soil 10ft: No  
 Alternate Barrier: No

Remediation Applicant Name: Carl Byrd  
 Remediation Applicant Company: Chicago Housing Authority  
 Remediation Applicant Address: 626 West Jackson Boulevard  
 Remediation Applicant City,St,Zip: Chicago, IL  
 Illinois EPA: 0316355065  
 Site Name: Madden/Wells/Darrow Redevelopment (Phase 1-Area 33)  
 NFR Letter: 2005-11-01  
 NFR Letter Date Recorded: 2006-01-30  
 Comprehensive/Focused: Comprehensive  
 Worker Caution: No  
 Acres: 0.34  
 Land Use: Residential or Industrial/Commercial  
 Ground Water Use Restriction: No  
 Highway Authority Agreement: No  
 Ordinance: Yes  
 Industrial - Commercial: No  
 Slab on Grade: No  
 BCT: No  
 Building Slab: No  
 Asphalt Used: No  
 Concrete Used: No  
 Clean Soil 3ft: No  
 Clean Soil 10ft: No  
 Alternate Barrier: No

Remediation Applicant Name: Carl Byrd  
 Remediation Applicant Company: Chicago Housing Authority  
 Remediation Applicant Address: 626 West Jackson Boulevard  
 Remediation Applicant City,St,Zip: Chicago, IL  
 Illinois EPA: 0316355065  
 Site Name: Madden/Wells Darrow Redevelopment (Phase 1-Area 1 & 2)  
 NFR Letter: 2006-04-19

MAP FINDINGS  
FOCUS MAP 4

Map ID	Site	Database(s)	EPA ID Number
--------	------	-------------	---------------

**MADDEN/WELLS DARROW REDEVELOPMENT (AREA 11) (Continued)**

**S105521108**

NFR Letter Date Recorded: 2006-06-27  
 Comprehensive/Focused: Comprehensive  
 Worker Caution: No  
 Acres: 0.64  
 Land Use: Residential or Industrial/Commercial  
 Ground Water Use Restriction: No  
 Highway Authority Agreement: No  
 Ordinance: Yes  
 Industrial - Commercial: No  
 Slab on Grade: No  
 BCT: No  
 Building Slab: Yes  
 Asphalt Used: Yes  
 Concrete Used: Yes  
 Clean Soil 3ft: Yes  
 Clean Soil 10ft: No  
 Alternate Barrier: No

Remediation Applicant Name: Carl Byrd  
 Remediation Applicant Company: Chicago Housing Authority  
 Remediation Applicant Address: 626 West Jackson Boulevard  
 Remediation Applicant City,St,Zip: Chicago, IL  
 Illinois EPA: 0316355065  
 Site Name: Madden/Wells Darrow Redevelopment (Phase 1-Area 3)  
 NFR Letter: 2006-04-20  
 NFR Letter Date Recorded: 2006-06-27  
 Comprehensive/Focused: Comprehensive  
 Worker Caution: No  
 Acres: 0.31  
 Land Use: Residential or Industrial/Commercial  
 Ground Water Use Restriction: No  
 Highway Authority Agreement: No  
 Ordinance: Yes  
 Industrial - Commercial: No  
 Slab on Grade: No  
 BCT: No  
 Building Slab: Yes  
 Asphalt Used: Yes  
 Concrete Used: Yes  
 Clean Soil 3ft: Yes  
 Clean Soil 10ft: No  
 Alternate Barrier: No

Remediation Applicant Name: Carl Byrd  
 Remediation Applicant Company: Chicago Housing Authority  
 Remediation Applicant Address: 626 west Jackson Boulevard  
 Remediation Applicant City,St,Zip: Chicago, IL  
 Illinois EPA: 0316355065  
 Site Name: Madden/Wells/Darrow Redevelopment (Phase 1-Area 14)  
 NFR Letter: 2006-05-25  
 NFR Letter Date Recorded: 2006-06-27  
 Comprehensive/Focused: Comprehensive  
 Worker Caution: No  
 Acres: 0.23  
 Land Use: Residential or Industrial/Commercial  
 Ground Water Use Restriction: No  
 Highway Authority Agreement: No

MAP FINDINGS  
FOCUS MAP 4

Map ID	Site	Database(s)	EPA ID Number
--------	------	-------------	---------------

**MADDEN/WELLS DARROW REDEVELOPMENT (AREA 11) (Continued)**

**S105521108**

Ordinance:	Yes
Industrial - Commercial:	No
Slab on Grade:	No
BCT:	No
Building Slab:	Yes
Asphalt Used:	Yes
Concrete Used:	Yes
Clean Soil 3ft:	Yes
Clean Soil 10ft:	No
Alternate Barrier:	No

Remediation Applicant Name:	Carl Byrd
Remediation Applicant Company:	Chicago Housing Authority
Remediation Applicant Address:	626 west Jackson Boulevard
Remediation Applicant City,St,Zip:	Chicago, IL
Illinois EPA:	0316355065
Site Name:	Madden/Wells/Darrow Redevelopment (Phase 1-Area 30a)
NFR Letter:	2006-07-06
NFR Letter Date Recorded:	2006-08-11
Comprehensive/Focused:	Comprehensive
Worker Caution:	No
Acres:	0.22
Land Use:	Residential or Industrial/Commercial
Ground Water Use Restriction:	No
Highway Authority Agreement:	No
Ordinance:	Yes
Industrial - Commercial:	No
Slab on Grade:	No
BCT:	No
Building Slab:	Yes
Asphalt Used:	No
Concrete Used:	No
Clean Soil 3ft:	Yes
Clean Soil 10ft:	No
Alternate Barrier:	No

Remediation Applicant Name:	Carl Byrd
Remediation Applicant Company:	The Chicago Housing Authority
Remediation Applicant Address:	60 East Van Buren Street
Remediation Applicant City,St,Zip:	Chicago, IL
Illinois EPA:	0316355065
Site Name:	Madden Wells Darrow Redevelopment (Phase 1-Area 18)
NFR Letter:	2007-09-13
NFR Letter Date Recorded:	2007-09-24
Comprehensive/Focused:	Comprehensive
Worker Caution:	No
Acres:	0.23
Land Use:	Residential or Industrial/Commercial
Ground Water Use Restriction:	No
Highway Authority Agreement:	No
Ordinance:	Yes
Industrial - Commercial:	No
Slab on Grade:	No
BCT:	No
Building Slab:	No
Asphalt Used:	No
Concrete Used:	No

MAP FINDINGS  
FOCUS MAP 4

Map ID Site Database(s) EPA ID Number

**MADDEN/WELLS DARROW REDEVELOPMENT (AREA 11) (Continued)**

**S105521108**

Clean Soil 3ft: No  
Clean Soil 10ft: No  
Alternate Barrier: No

Remediation Applicant Name: Carl Byrd  
Remediation Applicant Company: The Chicago Housing Authority  
Remediation Applicant Address: 60 East Van Buren Street  
Remediation Applicant City,St,Zip: Chicago, IL  
Illinois EPA: 0316355065  
Site Name: Madden Wells Darrow Redevelopment (Phase I-Area 15)  
NFR Letter: 2007-09-14  
NFR Letter Date Recorded: 2007-09-24  
Comprehensive/Focused: Comprehensive  
Worker Caution: No  
Acres: 0.26  
Land Use: Residential or Industrial/Commercial  
Ground Water Use Restriction: No  
Highway Authority Agreement: No  
Ordinance: Yes  
Industrial - Commercial: No  
Slab on Grade: No  
BCT: No  
Building Slab: No  
Asphalt Used: No  
Concrete Used: No  
Clean Soil 3ft: No  
Clean Soil 10ft: No  
Alternate Barrier: No

Remediation Applicant Name: Carl Byrd  
Remediation Applicant Company: The Chicago Housing Authority  
Remediation Applicant Address: 60 East Van Buren Street  
Remediation Applicant City,St,Zip: Chicago, IL  
Illinois EPA: 0316355065  
Site Name: Madden/Wells Darrow Redevelopment (Phase I-Area 16)  
NFR Letter: 2007-09-18  
NFR Letter Date Recorded: 2007-09-24  
Comprehensive/Focused: Comprehensive  
Worker Caution: No  
Acres: 0.22  
Land Use: Residential or Industrial/Commercial  
Ground Water Use Restriction: No  
Highway Authority Agreement: No  
Ordinance: Yes  
Industrial - Commercial: No  
Slab on Grade: No  
BCT: No  
Building Slab: Yes  
Asphalt Used: Yes  
Concrete Used: Yes  
Clean Soil 3ft: Yes  
Clean Soil 10ft: No  
Alternate Barrier: No

Remediation Applicant Name: Carl Byrd The Chicago Housing Authority  
Remediation Applicant Company: 60 East Van Buren Street  
Remediation Applicant Address: Not reported

MAP FINDINGS  
FOCUS MAP 4

Map ID      Site      Database(s)      EPA ID Number

**MADDEN/WELLS DARROW REDEVELOPMENT (AREA 11) (Continued)**

**S105521108**

Remediation Applicant City,St,Zip: 60605  
 Illinois EPA: 0316355065  
 Site Name: Madden-Wells-Darrow Redevelopment (Phase I-Area 20)  
 NFR Letter: 2007-10-25  
 NFR Letter Date Recorded: 2007-11-16  
 Comprehensive/Focused: Comprehensive  
 Worker Caution: Yes  
 Acres: 0.61  
 Land Use: Residential or Industrial/Commercial  
 Ground Water Use Restriction: No  
 Highway Authority Agreement: No  
 Ordinance: Yes  
 Industrial - Commercial: No  
 Slab on Grade: No  
 BCT: No  
 Building Slab: Yes  
 Asphalt Used: Yes  
 Concrete Used: Yes  
 Clean Soil 3ft: Yes  
 Clean Soil 10ft: No  
 Alternate Barrier: No

Remediation Applicant Name: Carl Byrd The Chicago Housing Authority  
 Remediation Applicant Company: 60 East Van Buren Street  
 Remediation Applicant Address: Not reported  
 Remediation Applicant City,St,Zip: 60605  
 Illinois EPA: 0316355065  
 Site Name: Madden-Wells-Darrow Redevelopment (Phase I-Area 22)  
 NFR Letter: 2007-10-23  
 NFR Letter Date Recorded: 2007-11-16  
 Comprehensive/Focused: Comprehensive  
 Worker Caution: No  
 Acres: 0.53  
 Land Use: Residential or Industrial/Commercial  
 Ground Water Use Restriction: No  
 Highway Authority Agreement: No  
 Ordinance: Yes  
 Industrial - Commercial: No  
 Slab on Grade: No  
 BCT: No  
 Building Slab: Yes  
 Asphalt Used: Yes  
 Concrete Used: Yes  
 Clean Soil 3ft: Yes  
 Clean Soil 10ft: No  
 Alternate Barrier: No

Remediation Applicant Name: Carl Byrd The Chicago Housing Authority  
 Remediation Applicant Company: 60 East Van Buren Street  
 Remediation Applicant Address: Not reported  
 Remediation Applicant City,St,Zip: 60605  
 Illinois EPA: 0316355065  
 Site Name: Madden-Wells-Darrow Redevelopment (Phase I-Area 21)  
 NFR Letter: 2007-10-22  
 NFR Letter Date Recorded: 2007-11-16  
 Comprehensive/Focused: Comprehensive  
 Worker Caution: Yes



MAP FINDINGS  
FOCUS MAP 4

Map ID Site Database(s) EPA ID Number

**MADDEN/WELLS DARROW REDEVELOPMENT (AREA 11) (Continued)**

**S105521108**

Acres: 0.61  
 Land Use: Residential or Industrial/Commercial  
 Ground Water Use Restriction: No  
 Highway Authority Agreement: No  
 Ordinance: Yes  
 Industrial - Commercial: No  
 Slab on Grade: No  
 BCT: No  
 Building Slab: Yes  
 Asphalt Used: Yes  
 Concrete Used: Yes  
 Clean Soil 3ft: Yes  
 Clean Soil 10ft: No  
 Alternate Barrier: No

Remediation Applicant Name: Carl Byrd The Chicago Housing Authority  
 Remediation Applicant Company: 60 East Van Buren Street  
 Remediation Applicant Address: Not reported  
 Remediation Applicant City,St,Zip: 60605  
 Illinois EPA: 0316355065  
 Site Name: Madden-Wells-Darrow Redevelopment (Phase I-Area 19)  
 NFR Letter: 2007-09-25  
 NFR Letter Date Recorded: 2007-10-12  
 Comprehensive/Focused: Comprehensive  
 Worker Caution: Yes

Acres: 0.24  
 Land Use: Residential or Industrial/Commercial  
 Ground Water Use Restriction: No  
 Highway Authority Agreement: No  
 Ordinance: Yes  
 Industrial - Commercial: No  
 Slab on Grade: No  
 BCT: No  
 Building Slab: Yes  
 Asphalt Used: Yes  
 Concrete Used: Yes  
 Clean Soil 3ft: Yes  
 Clean Soil 10ft: No  
 Alternate Barrier: No

Remediation Applicant Name: Carl Byrd The Chicago Housing Authority  
 Remediation Applicant Company: 60 East Van Buren Street  
 Remediation Applicant Address: Not reported  
 Remediation Applicant City,St,Zip: 60605  
 Illinois EPA: 0316355065  
 Site Name: Madden-Wells-Darrow Redevelopment (Phase I-Area17)  
 NFR Letter: 2007-09-26  
 NFR Letter Date Recorded: 2007-10-12  
 Comprehensive/Focused: Comprehensive  
 Worker Caution: No

Acres: 1.56  
 Land Use: Residential or Industrial/Commercial  
 Ground Water Use Restriction: No  
 Highway Authority Agreement: No  
 Ordinance: Yes  
 Industrial - Commercial: No  
 Slab on Grade: No

MAP FINDINGS  
FOCUS MAP 4

Map ID      Site      Database(s)      EPA ID Number

---

**MADDEN/WELLS DARROW REDEVELOPMENT (AREA 11) (Continued)**

**S105521108**

BCT: No  
 Building Slab: Yes  
 Asphalt Used: Yes  
 Concrete Used: Yes  
 Clean Soil 3ft: Yes  
 Clean Soil 10ft: No  
 Alternate Barrier: No

Remediation Applicant Name: Carl Byrd Chicago Housing Authority  
 Remediation Applicant Company: 626 West Jackson Boulevard  
 Remediation Applicant Address: Not reported  
 Remediation Applicant City,St,Zip: 60661  
 Illinois EPA: 0316355065  
 Site Name: Madden-Wells-Darrow Redevelopment (Phase I-Areas 4, 5, 6 & 7)  
 NFR Letter: 2006-09-20  
 NFR Letter Date Recorded: 2006-10-18  
 Comprehensive/Focused: Comprehensive  
 Worker Caution: Yes  
 Acres: 1.43  
 Land Use: Residential or Industrial/Commercial  
 Ground Water Use Restriction: No  
 Highway Authority Agreement: No  
 Ordinance: Yes  
 Industrial - Commercial: No  
 Slab on Grade: No  
 BCT: No  
 Building Slab: Yes  
 Asphalt Used: Yes  
 Concrete Used: Yes  
 Clean Soil 3ft: Yes  
 Clean Soil 10ft: No  
 Alternate Barrier: No

Remediation Applicant Name: Carl Byrd Chicago Housing Authority  
 Remediation Applicant Company: 626 West Jackson Boulevard  
 Remediation Applicant Address: Not reported  
 Remediation Applicant City,St,Zip: 60661  
 Illinois EPA: 0316355065  
 Site Name: Madden-Wells-Darrow Redevelopment (Phase I-Areas 8, 9, 10 & 13)  
 NFR Letter: 2006-09-21  
 NFR Letter Date Recorded: 2006-10-18  
 Comprehensive/Focused: Comprehensive  
 Worker Caution: Yes  
 Acres: 1.43  
 Land Use: Residential or Industrial/Commercial  
 Ground Water Use Restriction: No  
 Highway Authority Agreement: No  
 Ordinance: Yes  
 Industrial - Commercial: No  
 Slab on Grade: No  
 BCT: No  
 Building Slab: Yes  
 Asphalt Used: Yes  
 Concrete Used: Yes  
 Clean Soil 3ft: Yes  
 Clean Soil 10ft: No  
 Alternate Barrier: No

MAP FINDINGS  
FOCUS MAP 4

Map ID      Site      Database(s)      EPA ID Number

---

**MADDEN/WELLS DARROW REDEVELOPMENT (AREA 11) (Continued)**

**S105521108**

IL EPA Id: 0316355065  
 US EPA Id: Not reported  
 Longitude: -87.605738  
 Latitude: 41.825783  
 Contact Name: John Gerut  
 Contact Address: 60 East Van Buren Street  
 Contact City,St,Zip: Chicago, IL 60605  
 Contact Phone: (312) 913-7580  
 Date Enrolled: 07/05/2002  
 Point Of Contact: Kristy Carlstrom  
 Consultant Company: Carnow, Conibear & Associates, Ltd.  
 Consultant Address: 600 West Van Buren Street  
 Consultant City,St,Zip: Chicago, IL 60607  
 Consultant Phone: (312) 762-2908  
 Proj Mgr Assigned: Jeff Guy  
 Sec. 4 Letter Date: Not reported  
 Active: Yes  
 No Further Remediation Letter Dt: 09/14/2007  
 Remediation Applicant Co: Chicago Housing Authority  
 Effective: True  
 Remediation Applicant Name: Kimberly Worthington  
 Remediation Applicant Company: City of Chicago  
 Remediation Applicant Address: 30 North LaSalle Street  
 Remediation Applicant City,St,Zip: Chicago, IL  
 Illinois EPA: 0316355065  
 Site Name: Madden/Wells Darrow Redevelopment (Area 11)  
 NFR Letter: 2005-06-23  
 NFR Letter Date Recorded: 2005-07-19  
 Comprehensive/Focused: Comprehensive  
 Worker Caution: No  
 Acres: 0.43  
 Land Use: Residential or Industrial/Commercial  
 Ground Water Use Restriction: No  
 Highway Authority Agreement: No  
 Ordinance: Yes  
 Industrial - Commercial: No  
 Slab on Grade: No  
 BCT: No  
 Building Slab: Yes  
 Asphalt Used: Yes  
 Concrete Used: Yes  
 Clean Soil 3ft: Yes  
 Clean Soil 10ft: No  
 Alternate Barrier: No  
  
 Remediation Applicant Name: Kimberly Worthington  
 Remediation Applicant Company: City of Chicago  
 Remediation Applicant Address: 30 North LaSalle Street  
 Remediation Applicant City,St,Zip: Chicago, IL  
 Illinois EPA: 0316355065  
 Site Name: Madden/Wells Darrow Redevelopment (Area 12)  
 NFR Letter: 2005-06-24  
 NFR Letter Date Recorded: 2005-07-19  
 Comprehensive/Focused: Comprehensive  
 Worker Caution: Yes  
 Acres: 0.7  
 Land Use: Residential or Industrial/Commercial

MAP FINDINGS  
FOCUS MAP 4

Map ID      Site      Database(s)      EPA ID Number

---

**MADDEN/WELLS DARROW REDEVELOPMENT (AREA 11) (Continued)**

**S105521108**

Ground Water Use Restriction: No  
Highway Authority Agreement: No  
Ordinance: Yes  
Industrial - Commercial: No  
Slab on Grade: No  
BCT: No  
Building Slab: Yes  
Asphalt Used: Yes  
Concrete Used: Yes  
Clean Soil 3ft: Yes  
Clean Soil 10ft: No  
Alternate Barrier: No

Remediation Applicant Name: Carl Byrd  
Remediation Applicant Company: Chicago Housing Authority  
Remediation Applicant Address: 626 West Jackson Boulevard  
Remediation Applicant City,St,Zip: Chicago, IL  
Illinois EPA: 0316355065  
Site Name: Madden/Wells/Darrow Redevelopment (Phase 1-Area 33)  
NFR Letter: 2005-11-01  
NFR Letter Date Recorded: 2006-01-30  
Comprehensive/Focused: Comprehensive  
Worker Caution: No  
Acres: 0.34  
Land Use: Residential or Industrial/Commercial  
Ground Water Use Restriction: No  
Highway Authority Agreement: No  
Ordinance: Yes  
Industrial - Commercial: No  
Slab on Grade: No  
BCT: No  
Building Slab: No  
Asphalt Used: No  
Concrete Used: No  
Clean Soil 3ft: No  
Clean Soil 10ft: No  
Alternate Barrier: No

Remediation Applicant Name: Carl Byrd  
Remediation Applicant Company: Chicago Housing Authority  
Remediation Applicant Address: 626 West Jackson Boulevard  
Remediation Applicant City,St,Zip: Chicago, IL  
Illinois EPA: 0316355065  
Site Name: Madden/Wells Darrow Redevelopment (Phase 1-Area 1 & 2)  
NFR Letter: 2006-04-19  
NFR Letter Date Recorded: 2006-06-27  
Comprehensive/Focused: Comprehensive  
Worker Caution: No  
Acres: 0.64  
Land Use: Residential or Industrial/Commercial  
Ground Water Use Restriction: No  
Highway Authority Agreement: No  
Ordinance: Yes  
Industrial - Commercial: No  
Slab on Grade: No  
BCT: No  
Building Slab: Yes

MAP FINDINGS  
FOCUS MAP 4

Map ID      Site      Database(s)      EPA ID Number

---

**MADDEN/WELLS DARROW REDEVELOPMENT (AREA 11) (Continued)**

**S105521108**

Asphalt Used:                      Yes  
 Concrete Used:                    Yes  
 Clean Soil 3ft:                    Yes  
 Clean Soil 10ft:                  No  
 Alternate Barrier:                No

Remediation Applicant Name:    Carl Byrd  
 Remediation Applicant Company: Chicago Housing Authority  
 Remediation Applicant Address: 626 West Jackson Boulevard  
 Remediation Applicant City,St,Zip: Chicago, IL  
 Illinois EPA:                        0316355065  
 Site Name:                          Madden/Wells Darrow Redevelopment (Phase 1-Area 3)  
 NFR Letter:                        2006-04-20  
 NFR Letter Date Recorded:      2006-06-27  
 Comprehensive/Focused:        Comprehensive  
 Worker Caution:                No  
 Acres:                                0.31  
 Land Use:                          Residential or Industrial/Commercial  
 Ground Water Use Restriction:   No  
 Highway Authority Agreement:   No  
 Ordinance:                        Yes  
 Industrial - Commercial:        No  
 Slab on Grade:                    No  
 BCT:                                No  
 Building Slab:                    Yes  
 Asphalt Used:                    Yes  
 Concrete Used:                    Yes  
 Clean Soil 3ft:                    Yes  
 Clean Soil 10ft:                  No  
 Alternate Barrier:                No

Remediation Applicant Name:    Carl Byrd  
 Remediation Applicant Company: Chicago Housing Authority  
 Remediation Applicant Address: 626 west Jackson Boulevard  
 Remediation Applicant City,St,Zip: Chicago, IL  
 Illinois EPA:                        0316355065  
 Site Name:                          Madden/Wells/Darrow Redevelopment (Phase 1-Area 14)  
 NFR Letter:                        2006-05-25  
 NFR Letter Date Recorded:      2006-06-27  
 Comprehensive/Focused:        Comprehensive  
 Worker Caution:                No  
 Acres:                                0.23  
 Land Use:                          Residential or Industrial/Commercial  
 Ground Water Use Restriction:   No  
 Highway Authority Agreement:   No  
 Ordinance:                        Yes  
 Industrial - Commercial:        No  
 Slab on Grade:                    No  
 BCT:                                No  
 Building Slab:                    Yes  
 Asphalt Used:                    Yes  
 Concrete Used:                    Yes  
 Clean Soil 3ft:                    Yes  
 Clean Soil 10ft:                  No  
 Alternate Barrier:                No

Remediation Applicant Name:    Carl Byrd

MAP FINDINGS  
FOCUS MAP 4

Map ID      Site      Database(s)      EPA ID Number

**MADDEN/WELLS DARROW REDEVELOPMENT (AREA 11) (Continued)**

**S105521108**

Remediation Applicant Company: Chicago Housing Authority  
 Remediation Applicant Address: 626 west Jackson Boulevard  
 Remediation Applicant City,St,Zip: Chicago, IL  
 Illinois EPA: 0316355065  
 Site Name: Madden/Wells/Darrow Redevelopment (Phase 1-Area 30a)  
 NFR Letter: 2006-07-06  
 NFR Letter Date Recorded: 2006-08-11  
 Comprehensive/Focused: Comprehensive  
 Worker Caution: No  
 Acres: 0.22  
 Land Use: Residential or Industrial/Commercial  
 Ground Water Use Restriction: No  
 Highway Authority Agreement: No  
 Ordinance: Yes  
 Industrial - Commercial: No  
 Slab on Grade: No  
 BCT: No  
 Building Slab: Yes  
 Asphalt Used: No  
 Concrete Used: No  
 Clean Soil 3ft: Yes  
 Clean Soil 10ft: No  
 Alternate Barrier: No

Remediation Applicant Name: Carl Byrd  
 Remediation Applicant Company: The Chicago Housing Authority  
 Remediation Applicant Address: 60 East Van Buren Street  
 Remediation Applicant City,St,Zip: Chicago, IL  
 Illinois EPA: 0316355065  
 Site Name: Madden Wells Darrow Redevelopment (Phase 1-Area 18)  
 NFR Letter: 2007-09-13  
 NFR Letter Date Recorded: 2007-09-24  
 Comprehensive/Focused: Comprehensive  
 Worker Caution: No  
 Acres: 0.23  
 Land Use: Residential or Industrial/Commercial  
 Ground Water Use Restriction: No  
 Highway Authority Agreement: No  
 Ordinance: Yes  
 Industrial - Commercial: No  
 Slab on Grade: No  
 BCT: No  
 Building Slab: No  
 Asphalt Used: No  
 Concrete Used: No  
 Clean Soil 3ft: No  
 Clean Soil 10ft: No  
 Alternate Barrier: No

Remediation Applicant Name: Carl Byrd  
 Remediation Applicant Company: The Chicago Housing Authority  
 Remediation Applicant Address: 60 East Van Buren Street  
 Remediation Applicant City,St,Zip: Chicago, IL  
 Illinois EPA: 0316355065  
 Site Name: Madden Wells Darrow Redevelopment (Phase I-Area 15)  
 NFR Letter: 2007-09-14  
 NFR Letter Date Recorded: 2007-09-24

MAP FINDINGS  
FOCUS MAP 4

Map ID Site Database(s) EPA ID Number

**MADDEN/WELLS DARROW REDEVELOPMENT (AREA 11) (Continued)**

**S105521108**

Comprehensive/Focused:	Comprehensive
Worker Caution:	No
Acres:	0.26
Land Use:	Residential or Industrial/Commercial
Ground Water Use Restriction:	No
Highway Authority Agreement:	No
Ordinance:	Yes
Industrial - Commercial:	No
Slab on Grade:	No
BCT:	No
Building Slab:	No
Asphalt Used:	No
Concrete Used:	No
Clean Soil 3ft:	No
Clean Soil 10ft:	No
Alternate Barrier:	No
Remediation Applicant Name:	Carl Byrd
Remediation Applicant Company:	The Chicago Housing Authority
Remediation Applicant Address:	60 East Van Buren Street
Remediation Applicant City,St,Zip:	Chicago, IL
Illinois EPA:	0316355065
Site Name:	Madden/Wells Darrow Redevelopment (Phase I-Area 16)
NFR Letter:	2007-09-18
NFR Letter Date Recorded:	2007-09-24
Comprehensive/Focused:	Comprehensive
Worker Caution:	No
Acres:	0.22
Land Use:	Residential or Industrial/Commercial
Ground Water Use Restriction:	No
Highway Authority Agreement:	No
Ordinance:	Yes
Industrial - Commercial:	No
Slab on Grade:	No
BCT:	No
Building Slab:	Yes
Asphalt Used:	Yes
Concrete Used:	Yes
Clean Soil 3ft:	Yes
Clean Soil 10ft:	No
Alternate Barrier:	No
Remediation Applicant Name:	Carl Byrd The Chicago Housing Authority
Remediation Applicant Company:	60 East Van Buren Street
Remediation Applicant Address:	Not reported
Remediation Applicant City,St,Zip:	60605
Illinois EPA:	0316355065
Site Name:	Madden-Wells-Darrow Redevelopment (Phase I-Area 20)
NFR Letter:	2007-10-25
NFR Letter Date Recorded:	2007-11-16
Comprehensive/Focused:	Comprehensive
Worker Caution:	Yes
Acres:	0.61
Land Use:	Residential or Industrial/Commercial
Ground Water Use Restriction:	No
Highway Authority Agreement:	No
Ordinance:	Yes

MAP FINDINGS  
FOCUS MAP 4

Map ID      Site      Database(s)      EPA ID Number

---

**MADDEN/WELLS DARROW REDEVELOPMENT (AREA 11) (Continued)**

**S105521108**

Industrial - Commercial:      No  
Slab on Grade:      No  
BCT:      No  
Building Slab:      Yes  
Asphalt Used:      Yes  
Concrete Used:      Yes  
Clean Soil 3ft:      Yes  
Clean Soil 10ft:      No  
Alternate Barrier:      No

Remediation Applicant Name:      Carl Byrd The Chicago Housing Authority  
Remediation Applicant Company:      60 East Van Buren Street  
Remediation Applicant Address:      Not reported  
Remediation Applicant City,St,Zip:      60605  
Illinois EPA:      0316355065  
Site Name:      Madden-Wells-Darrow Redevelopment (Phase I-Area 22)  
NFR Letter:      2007-10-23  
NFR Letter Date Recorded:      2007-11-16  
Comprehensive/Focused:      Comprehensive  
Worker Caution:      No  
Acres:      0.53  
Land Use:      Residential or Industrial/Commercial  
Ground Water Use Restriction:      No  
Highway Authority Agreement:      No  
Ordinance:      Yes  
Industrial - Commercial:      No  
Slab on Grade:      No  
BCT:      No  
Building Slab:      Yes  
Asphalt Used:      Yes  
Concrete Used:      Yes  
Clean Soil 3ft:      Yes  
Clean Soil 10ft:      No  
Alternate Barrier:      No

Remediation Applicant Name:      Carl Byrd The Chicago Housing Authority  
Remediation Applicant Company:      60 East Van Buren Street  
Remediation Applicant Address:      Not reported  
Remediation Applicant City,St,Zip:      60605  
Illinois EPA:      0316355065  
Site Name:      Madden-Wells-Darrow Redevelopment (Phase I-Area 21)  
NFR Letter:      2007-10-22  
NFR Letter Date Recorded:      2007-11-16  
Comprehensive/Focused:      Comprehensive  
Worker Caution:      Yes  
Acres:      0.61  
Land Use:      Residential or Industrial/Commercial  
Ground Water Use Restriction:      No  
Highway Authority Agreement:      No  
Ordinance:      Yes  
Industrial - Commercial:      No  
Slab on Grade:      No  
BCT:      No  
Building Slab:      Yes  
Asphalt Used:      Yes  
Concrete Used:      Yes  
Clean Soil 3ft:      Yes



MAP FINDINGS  
FOCUS MAP 4

Map ID Site Database(s) EPA ID Number

**MADDEN/WELLS DARROW REDEVELOPMENT (AREA 11) (Continued)**

**S105521108**

Clean Soil 10ft: No  
Alternate Barrier: No

Remediation Applicant Name: Carl Byrd The Chicago Housing Authority  
Remediation Applicant Company: 60 East Van Buren Street  
Remediation Applicant Address: Not reported  
Remediation Applicant City,St,Zip: 60605  
Illinois EPA: 0316355065  
Site Name: Madden-Wells-Darrow Redevelopment (Phase I-Area 19)  
NFR Letter: 2007-09-25  
NFR Letter Date Recorded: 2007-10-12  
Comprehensive/Focused: Comprehensive  
Worker Caution: Yes  
Acres: 0.24  
Land Use: Residential or Industrial/Commercial  
Ground Water Use Restriction: No  
Highway Authority Agreement: No  
Ordinance: Yes  
Industrial - Commercial: No  
Slab on Grade: No  
BCT: No  
Building Slab: Yes  
Asphalt Used: Yes  
Concrete Used: Yes  
Clean Soil 3ft: Yes  
Clean Soil 10ft: No  
Alternate Barrier: No

Remediation Applicant Name: Carl Byrd The Chicago Housing Authority  
Remediation Applicant Company: 60 East Van Buren Street  
Remediation Applicant Address: Not reported  
Remediation Applicant City,St,Zip: 60605  
Illinois EPA: 0316355065  
Site Name: Madden-Wells-Darrow Redevelopment (Phase I-Area17)  
NFR Letter: 2007-09-26  
NFR Letter Date Recorded: 2007-10-12  
Comprehensive/Focused: Comprehensive  
Worker Caution: No  
Acres: 1.56  
Land Use: Residential or Industrial/Commercial  
Ground Water Use Restriction: No  
Highway Authority Agreement: No  
Ordinance: Yes  
Industrial - Commercial: No  
Slab on Grade: No  
BCT: No  
Building Slab: Yes  
Asphalt Used: Yes  
Concrete Used: Yes  
Clean Soil 3ft: Yes  
Clean Soil 10ft: No  
Alternate Barrier: No

Remediation Applicant Name: Carl Byrd Chicago Housing Authority  
Remediation Applicant Company: 626 West Jackson Boulevard  
Remediation Applicant Address: Not reported  
Remediation Applicant City,St,Zip: 60661

MAP FINDINGS  
FOCUS MAP 4

Map ID	Site	Database(s)	EPA ID Number
--------	------	-------------	---------------

**MADDEN/WELLS DARROW REDEVELOPMENT (AREA 11) (Continued)**

**S105521108**

Illinois EPA:	0316355065
Site Name:	Madden-Wells-Darrow Redevelopment (Phase I-Areas 4, 5, 6 & 7)
NFR Letter:	2006-09-20
NFR Letter Date Recorded:	2006-10-18
Comprehensive/Focused:	Comprehensive
Worker Caution:	Yes
Acres:	1.43
Land Use:	Residential or Industrial/Commercial
Ground Water Use Restriction:	No
Highway Authority Agreement:	No
Ordinance:	Yes
Industrial - Commercial:	No
Slab on Grade:	No
BCT:	No
Building Slab:	Yes
Asphalt Used:	Yes
Concrete Used:	Yes
Clean Soil 3ft:	Yes
Clean Soil 10ft:	No
Alternate Barrier:	No

Remediation Applicant Name:	Carl Byrd Chicago Housing Authority
Remediation Applicant Company:	626 West Jackson Boulevard
Remediation Applicant Address:	Not reported
Remediation Applicant City,St,Zip:	60661
Illinois EPA:	0316355065
Site Name:	Madden-Wells-Darrow Redevelopment (Phase I-Areas 8, 9, 10 & 13)
NFR Letter:	2006-09-21
NFR Letter Date Recorded:	2006-10-18
Comprehensive/Focused:	Comprehensive
Worker Caution:	Yes
Acres:	1.43
Land Use:	Residential or Industrial/Commercial
Ground Water Use Restriction:	No
Highway Authority Agreement:	No
Ordinance:	Yes
Industrial - Commercial:	No
Slab on Grade:	No
BCT:	No
Building Slab:	Yes
Asphalt Used:	Yes
Concrete Used:	Yes
Clean Soil 3ft:	Yes
Clean Soil 10ft:	No
Alternate Barrier:	No

IL EPA Id:	0316355065
US EPA Id:	Not reported
Longitude:	-87.605738
Latitude:	41.825783
Contact Name:	John Gerut
Contact Address:	60 East Van Buren Street
Contact City,St,Zip:	Chicago, IL 60605
Contact Phone:	(312) 913-7580
Date Enrolled:	07/05/2002
Point Of Contact:	John Geiger

MAP FINDINGS  
FOCUS MAP 4

Map ID      Site      Database(s)      EPA ID Number

---

**MADDEN/WELLS DARROW REDEVELOPMENT (AREA 11) (Continued)**

**S105521108**

Consultant Company: Environmental Design International Inc.  
 Consultant Address: 33 West Monroe  
 Consultant City,St,Zip: Chicago, IL 60603  
 Consultant Phone: (312) 345-1400 Ext. 128  
 Proj Mgr Assigned: Jeff Guy  
 Sec. 4 Letter Date: Not reported  
 Active: Yes  
 No Further Remediation Letter Dt: 09/13/2007  
 Remediation Applicant Co: Chicago Housing Authority  
 Effective: True  
 Remediation Applicant Name: Kimberly Worthington  
 Remediation Applicant Company: City of Chicago  
 Remediation Applicant Address: 30 North LaSalle Street  
 Remediation Applicant City,St,Zip: Chicago, IL  
 Illinois EPA: 0316355065  
 Site Name: Madden/Wells Darrow Redevelopment (Area 11)  
 NFR Letter: 2005-06-23  
 NFR Letter Date Recorded: 2005-07-19  
 Comprehensive/Focused: Comprehensive  
 Worker Caution: No  
 Acres: 0.43  
 Land Use: Residential or Industrial/Commercial  
 Ground Water Use Restriction: No  
 Highway Authority Agreement: No  
 Ordinance: Yes  
 Industrial - Commercial: No  
 Slab on Grade: No  
 BCT: No  
 Building Slab: Yes  
 Asphalt Used: Yes  
 Concrete Used: Yes  
 Clean Soil 3ft: Yes  
 Clean Soil 10ft: No  
 Alternate Barrier: No

Remediation Applicant Name: Kimberly Worthington  
 Remediation Applicant Company: City of Chicago  
 Remediation Applicant Address: 30 North LaSalle Street  
 Remediation Applicant City,St,Zip: Chicago, IL  
 Illinois EPA: 0316355065  
 Site Name: Madden/Wells Darrow Redevelopment (Area 12)  
 NFR Letter: 2005-06-24  
 NFR Letter Date Recorded: 2005-07-19  
 Comprehensive/Focused: Comprehensive  
 Worker Caution: Yes  
 Acres: 0.7  
 Land Use: Residential or Industrial/Commercial  
 Ground Water Use Restriction: No  
 Highway Authority Agreement: No  
 Ordinance: Yes  
 Industrial - Commercial: No  
 Slab on Grade: No  
 BCT: No  
 Building Slab: Yes  
 Asphalt Used: Yes  
 Concrete Used: Yes  
 Clean Soil 3ft: Yes

MAP FINDINGS  
FOCUS MAP 4

Map ID Site Database(s) EPA ID Number

**MADDEN/WELLS DARROW REDEVELOPMENT (AREA 11) (Continued)**

**S105521108**

Clean Soil 10ft: No  
Alternate Barrier: No

Remediation Applicant Name: Carl Byrd  
Remediation Applicant Company: Chicago Housing Authority  
Remediation Applicant Address: 626 West Jackson Boulevard  
Remediation Applicant City,St,Zip: Chicago, IL  
Illinois EPA: 0316355065  
Site Name: Madden/Wells/Darrow Redevelopment (Phase 1-Area 33)  
NFR Letter: 2005-11-01  
NFR Letter Date Recorded: 2006-01-30  
Comprehensive/Focused: Comprehensive  
Worker Caution: No  
Acres: 0.34  
Land Use: Residential or Industrial/Commercial  
Ground Water Use Restriction: No  
Highway Authority Agreement: No  
Ordinance: Yes  
Industrial - Commercial: No  
Slab on Grade: No  
BCT: No  
Building Slab: No  
Asphalt Used: No  
Concrete Used: No  
Clean Soil 3ft: No  
Clean Soil 10ft: No  
Alternate Barrier: No

Remediation Applicant Name: Carl Byrd  
Remediation Applicant Company: Chicago Housing Authority  
Remediation Applicant Address: 626 West Jackson Boulevard  
Remediation Applicant City,St,Zip: Chicago, IL  
Illinois EPA: 0316355065  
Site Name: Madden/Wells Darrow Redevelopment (Phase 1-Area 1 & 2)  
NFR Letter: 2006-04-19  
NFR Letter Date Recorded: 2006-06-27  
Comprehensive/Focused: Comprehensive  
Worker Caution: No  
Acres: 0.64  
Land Use: Residential or Industrial/Commercial  
Ground Water Use Restriction: No  
Highway Authority Agreement: No  
Ordinance: Yes  
Industrial - Commercial: No  
Slab on Grade: No  
BCT: No  
Building Slab: Yes  
Asphalt Used: Yes  
Concrete Used: Yes  
Clean Soil 3ft: Yes  
Clean Soil 10ft: No  
Alternate Barrier: No

Remediation Applicant Name: Carl Byrd  
Remediation Applicant Company: Chicago Housing Authority  
Remediation Applicant Address: 626 West Jackson Boulevard  
Remediation Applicant City,St,Zip: Chicago, IL

MAP FINDINGS  
FOCUS MAP 4

Map ID      Site      Database(s)      EPA ID Number

**MADDEN/WELLS DARROW REDEVELOPMENT (AREA 11) (Continued)**

**S105521108**

Illinois EPA: 0316355065  
 Site Name: Madden/Wells Darrow Redevelopment (Phase 1-Area 3)  
 NFR Letter: 2006-04-20  
 NFR Letter Date Recorded: 2006-06-27  
 Comprehensive/Focused: Comprehensive  
 Worker Caution: No  
 Acres: 0.31  
 Land Use: Residential or Industrial/Commercial  
 Ground Water Use Restriction: No  
 Highway Authority Agreement: No  
 Ordinance: Yes  
 Industrial - Commercial: No  
 Slab on Grade: No  
 BCT: No  
 Building Slab: Yes  
 Asphalt Used: Yes  
 Concrete Used: Yes  
 Clean Soil 3ft: Yes  
 Clean Soil 10ft: No  
 Alternate Barrier: No

Remediation Applicant Name: Carl Byrd  
 Remediation Applicant Company: Chicago Housing Authority  
 Remediation Applicant Address: 626 west Jackson Boulevard  
 Remediation Applicant City,St,Zip: Chicago, IL  
 Illinois EPA: 0316355065  
 Site Name: Madden/Wells/Darrow Redevelopment (Phase 1-Area 14)  
 NFR Letter: 2006-05-25  
 NFR Letter Date Recorded: 2006-06-27  
 Comprehensive/Focused: Comprehensive  
 Worker Caution: No  
 Acres: 0.23  
 Land Use: Residential or Industrial/Commercial  
 Ground Water Use Restriction: No  
 Highway Authority Agreement: No  
 Ordinance: Yes  
 Industrial - Commercial: No  
 Slab on Grade: No  
 BCT: No  
 Building Slab: Yes  
 Asphalt Used: Yes  
 Concrete Used: Yes  
 Clean Soil 3ft: Yes  
 Clean Soil 10ft: No  
 Alternate Barrier: No

Remediation Applicant Name: Carl Byrd  
 Remediation Applicant Company: Chicago Housing Authority  
 Remediation Applicant Address: 626 west Jackson Boulevard  
 Remediation Applicant City,St,Zip: Chicago, IL  
 Illinois EPA: 0316355065  
 Site Name: Madden/Wells/Darrow Redevelopment (Phase 1-Area 30a)  
 NFR Letter: 2006-07-06  
 NFR Letter Date Recorded: 2006-08-11  
 Comprehensive/Focused: Comprehensive  
 Worker Caution: No  
 Acres: 0.22

MAP FINDINGS  
FOCUS MAP 4

Map ID Site Database(s) EPA ID Number

**MADDEN/WELLS DARROW REDEVELOPMENT (AREA 11) (Continued)**

**S105521108**

Land Use: Residential or Industrial/Commercial  
 Ground Water Use Restriction: No  
 Highway Authority Agreement: No  
 Ordinance: Yes  
 Industrial - Commercial: No  
 Slab on Grade: No  
 BCT: No  
 Building Slab: Yes  
 Asphalt Used: No  
 Concrete Used: No  
 Clean Soil 3ft: Yes  
 Clean Soil 10ft: No  
 Alternate Barrier: No

Remediation Applicant Name: Carl Byrd  
 Remediation Applicant Company: The Chicago Housing Authority  
 Remediation Applicant Address: 60 East Van Buren Street  
 Remediation Applicant City,St,Zip: Chicago, IL  
 Illinois EPA: 0316355065  
 Site Name: Madden Wells Darrow Redevelopment (Phase 1-Area 18)  
 NFR Letter: 2007-09-13  
 NFR Letter Date Recorded: 2007-09-24  
 Comprehensive/Focused: Comprehensive  
 Worker Caution: No  
 Acres: 0.23  
 Land Use: Residential or Industrial/Commercial  
 Ground Water Use Restriction: No  
 Highway Authority Agreement: No  
 Ordinance: Yes  
 Industrial - Commercial: No  
 Slab on Grade: No  
 BCT: No  
 Building Slab: No  
 Asphalt Used: No  
 Concrete Used: No  
 Clean Soil 3ft: No  
 Clean Soil 10ft: No  
 Alternate Barrier: No

Remediation Applicant Name: Carl Byrd  
 Remediation Applicant Company: The Chicago Housing Authority  
 Remediation Applicant Address: 60 East Van Buren Street  
 Remediation Applicant City,St,Zip: Chicago, IL  
 Illinois EPA: 0316355065  
 Site Name: Madden Wells Darrow Redevelopment (Phase I-Area 15)  
 NFR Letter: 2007-09-14  
 NFR Letter Date Recorded: 2007-09-24  
 Comprehensive/Focused: Comprehensive  
 Worker Caution: No  
 Acres: 0.26  
 Land Use: Residential or Industrial/Commercial  
 Ground Water Use Restriction: No  
 Highway Authority Agreement: No  
 Ordinance: Yes  
 Industrial - Commercial: No  
 Slab on Grade: No  
 BCT: No

MAP FINDINGS  
FOCUS MAP 4

Map ID Site Database(s) EPA ID Number

**MADDEN/WELLS DARROW REDEVELOPMENT (AREA 11) (Continued)**

**S105521108**

Building Slab: No  
Asphalt Used: No  
Concrete Used: No  
Clean Soil 3ft: No  
Clean Soil 10ft: No  
Alternate Barrier: No

Remediation Applicant Name: Carl Byrd  
Remediation Applicant Company: The Chicago Housing Authority  
Remediation Applicant Address: 60 East Van Buren Street  
Remediation Applicant City,St,Zip: Chicago, IL  
Illinois EPA: 0316355065  
Site Name: Madden/Wells Darrow Redevelopment (Phase I-Area 16)  
NFR Letter: 2007-09-18  
NFR Letter Date Recorded: 2007-09-24  
Comprehensive/Focused: Comprehensive  
Worker Caution: No  
Acres: 0.22  
Land Use: Residential or Industrial/Commercial  
Ground Water Use Restriction: No  
Highway Authority Agreement: No  
Ordinance: Yes  
Industrial - Commercial: No  
Slab on Grade: No  
BCT: No  
Building Slab: Yes  
Asphalt Used: Yes  
Concrete Used: Yes  
Clean Soil 3ft: Yes  
Clean Soil 10ft: No  
Alternate Barrier: No

Remediation Applicant Name: Carl Byrd The Chicago Housing Authority  
Remediation Applicant Company: 60 East Van Buren Street  
Remediation Applicant Address: Not reported  
Remediation Applicant City,St,Zip: 60605  
Illinois EPA: 0316355065  
Site Name: Madden-Wells-Darrow Redevelopment (Phase I-Area 20)  
NFR Letter: 2007-10-25  
NFR Letter Date Recorded: 2007-11-16  
Comprehensive/Focused: Comprehensive  
Worker Caution: Yes  
Acres: 0.61  
Land Use: Residential or Industrial/Commercial  
Ground Water Use Restriction: No  
Highway Authority Agreement: No  
Ordinance: Yes  
Industrial - Commercial: No  
Slab on Grade: No  
BCT: No  
Building Slab: Yes  
Asphalt Used: Yes  
Concrete Used: Yes  
Clean Soil 3ft: Yes  
Clean Soil 10ft: No  
Alternate Barrier: No

MAP FINDINGS  
FOCUS MAP 4

Map ID      Site      Database(s)      EPA ID Number

**MADDEN/WELLS DARROW REDEVELOPMENT (AREA 11) (Continued)**

**S105521108**

Remediation Applicant Name: Carl Byrd The Chicago Housing Authority  
 Remediation Applicant Company: 60 East Van Buren Street  
 Remediation Applicant Address: Not reported  
 Remediation Applicant City,St,Zip: 60605  
 Illinois EPA: 0316355065  
 Site Name: Madden-Wells-Darrow Redevelopment (Phase I-Area 22)  
 NFR Letter: 2007-10-23  
 NFR Letter Date Recorded: 2007-11-16  
 Comprehensive/Focused: Comprehensive  
 Worker Caution: No  
 Acres: 0.53  
 Land Use: Residential or Industrial/Commercial  
 Ground Water Use Restriction: No  
 Highway Authority Agreement: No  
 Ordinance: Yes  
 Industrial - Commercial: No  
 Slab on Grade: No  
 BCT: No  
 Building Slab: Yes  
 Asphalt Used: Yes  
 Concrete Used: Yes  
 Clean Soil 3ft: Yes  
 Clean Soil 10ft: No  
 Alternate Barrier: No

Remediation Applicant Name: Carl Byrd The Chicago Housing Authority  
 Remediation Applicant Company: 60 East Van Buren Street  
 Remediation Applicant Address: Not reported  
 Remediation Applicant City,St,Zip: 60605  
 Illinois EPA: 0316355065  
 Site Name: Madden-Wells-Darrow Redevelopment (Phase I-Area 21)  
 NFR Letter: 2007-10-22  
 NFR Letter Date Recorded: 2007-11-16  
 Comprehensive/Focused: Comprehensive  
 Worker Caution: Yes  
 Acres: 0.61  
 Land Use: Residential or Industrial/Commercial  
 Ground Water Use Restriction: No  
 Highway Authority Agreement: No  
 Ordinance: Yes  
 Industrial - Commercial: No  
 Slab on Grade: No  
 BCT: No  
 Building Slab: Yes  
 Asphalt Used: Yes  
 Concrete Used: Yes  
 Clean Soil 3ft: Yes  
 Clean Soil 10ft: No  
 Alternate Barrier: No

Remediation Applicant Name: Carl Byrd The Chicago Housing Authority  
 Remediation Applicant Company: 60 East Van Buren Street  
 Remediation Applicant Address: Not reported  
 Remediation Applicant City,St,Zip: 60605  
 Illinois EPA: 0316355065  
 Site Name: Madden-Wells-Darrow Redevelopment (Phase I-Area 19)  
 NFR Letter: 2007-09-25



MAP FINDINGS  
FOCUS MAP 4

Map ID      Site      Database(s)      EPA ID Number

**MADDEN/WELLS DARROW REDEVELOPMENT (AREA 11) (Continued)**

**S105521108**

NFR Letter Date Recorded: 2007-10-12  
 Comprehensive/Focused: Comprehensive  
 Worker Caution: Yes  
 Acres: 0.24  
 Land Use: Residential or Industrial/Commercial  
 Ground Water Use Restriction: No  
 Highway Authority Agreement: No  
 Ordinance: Yes  
 Industrial - Commercial: No  
 Slab on Grade: No  
 BCT: No  
 Building Slab: Yes  
 Asphalt Used: Yes  
 Concrete Used: Yes  
 Clean Soil 3ft: Yes  
 Clean Soil 10ft: No  
 Alternate Barrier: No

Remediation Applicant Name: Carl Byrd The Chicago Housing Authority  
 Remediation Applicant Company: 60 East Van Buren Street  
 Remediation Applicant Address: Not reported  
 Remediation Applicant City,St,Zip: 60605  
 Illinois EPA: 0316355065  
 Site Name: Madden-Wells-Darrow Redevelopment (Phase I-Area17)  
 NFR Letter: 2007-09-26  
 NFR Letter Date Recorded: 2007-10-12  
 Comprehensive/Focused: Comprehensive  
 Worker Caution: No  
 Acres: 1.56  
 Land Use: Residential or Industrial/Commercial  
 Ground Water Use Restriction: No  
 Highway Authority Agreement: No  
 Ordinance: Yes  
 Industrial - Commercial: No  
 Slab on Grade: No  
 BCT: No  
 Building Slab: Yes  
 Asphalt Used: Yes  
 Concrete Used: Yes  
 Clean Soil 3ft: Yes  
 Clean Soil 10ft: No  
 Alternate Barrier: No

Remediation Applicant Name: Carl Byrd Chicago Housing Authority  
 Remediation Applicant Company: 626 West Jackson Boulevard  
 Remediation Applicant Address: Not reported  
 Remediation Applicant City,St,Zip: 60661  
 Illinois EPA: 0316355065  
 Site Name: Madden-Wells-Darrow Redevelopment (Phase I-Areas 4, 5, 6 & 7)  
 NFR Letter: 2006-09-20  
 NFR Letter Date Recorded: 2006-10-18  
 Comprehensive/Focused: Comprehensive  
 Worker Caution: Yes  
 Acres: 1.43  
 Land Use: Residential or Industrial/Commercial  
 Ground Water Use Restriction: No  
 Highway Authority Agreement: No

MAP FINDINGS  
FOCUS MAP 4

Map ID      Site      Database(s)      EPA ID Number

---

**MADDEN/WELLS DARROW REDEVELOPMENT (AREA 11) (Continued)**

**S105521108**

Ordinance:	Yes
Industrial - Commercial:	No
Slab on Grade:	No
BCT:	No
Building Slab:	Yes
Asphalt Used:	Yes
Concrete Used:	Yes
Clean Soil 3ft:	Yes
Clean Soil 10ft:	No
Alternate Barrier:	No
Remediation Applicant Name:	Carl Byrd Chicago Housing Authority
Remediation Applicant Company:	626 West Jackson Boulevard
Remediation Applicant Address:	Not reported
Remediation Applicant City,St,Zip:	60661
Illinois EPA:	0316355065
Site Name:	Madden-Wells-Darrow Redevelopment (Phase I-Areas 8, 9, 10 & 13)
NFR Letter:	2006-09-21
NFR Letter Date Recorded:	2006-10-18
Comprehensive/Focused:	Comprehensive
Worker Caution:	Yes
Acres:	1.43
Land Use:	Residential or Industrial/Commercial
Ground Water Use Restriction:	No
Highway Authority Agreement:	No
Ordinance:	Yes
Industrial - Commercial:	No
Slab on Grade:	No
BCT:	No
Building Slab:	Yes
Asphalt Used:	Yes
Concrete Used:	Yes
Clean Soil 3ft:	Yes
Clean Soil 10ft:	No
Alternate Barrier:	No
IL EPA Id:	0316355065
US EPA Id:	Not reported
Longitude:	-87.605738
Latitude:	41.825783
Contact Name:	John Gerut
Contact Address:	60 East Van Buren Street
Contact City,St,Zip:	Chicago, IL 60605
Contact Phone:	(312) 913-7580
Date Enrolled:	07/05/2002
Point Of Contact:	Kristy Carlstrom
Consultant Company:	Carnow, Conibear & Associates, Ltd.
Consultant Address:	600 West Van Buren Street
Consultant City,St,Zip:	Chicago, IL 60607
Consultant Phone:	(312) 762-2908
Proj Mgr Assigned:	Jeff Guy
Sec. 4 Letter Date:	Not reported
Active:	Yes
No Further Remediation Letter Dt:	09/13/2007
Remediation Applicant Co:	Chicago Housing Authority
Effective:	True

MAP FINDINGS  
FOCUS MAP 4

Map ID	Site	Database(s)	EPA ID Number
--------	------	-------------	---------------

**MADDEN/WELLS DARROW REDEVELOPMENT (AREA 11) (Continued)**

**S105521108**

Remediation Applicant Name: Kimberly Worthington  
 Remediation Applicant Company: City of Chicago  
 Remediation Applicant Address: 30 North LaSalle Street  
 Remediation Applicant City,St,Zip: Chicago, IL  
 Illinois EPA: 0316355065  
 Site Name: Madden/Wells Darrow Redevelopment (Area 11)  
 NFR Letter: 2005-06-23  
 NFR Letter Date Recorded: 2005-07-19  
 Comprehensive/Focused: Comprehensive  
 Worker Caution: No  
 Acres: 0.43  
 Land Use: Residential or Industrial/Commercial  
 Ground Water Use Restriction: No  
 Highway Authority Agreement: No  
 Ordinance: Yes  
 Industrial - Commercial: No  
 Slab on Grade: No  
 BCT: No  
 Building Slab: Yes  
 Asphalt Used: Yes  
 Concrete Used: Yes  
 Clean Soil 3ft: Yes  
 Clean Soil 10ft: No  
 Alternate Barrier: No

Remediation Applicant Name: Kimberly Worthington  
 Remediation Applicant Company: City of Chicago  
 Remediation Applicant Address: 30 North LaSalle Street  
 Remediation Applicant City,St,Zip: Chicago, IL  
 Illinois EPA: 0316355065  
 Site Name: Madden/Wells Darrow Redevelopment (Area 12)  
 NFR Letter: 2005-06-24  
 NFR Letter Date Recorded: 2005-07-19  
 Comprehensive/Focused: Comprehensive  
 Worker Caution: Yes  
 Acres: 0.7  
 Land Use: Residential or Industrial/Commercial  
 Ground Water Use Restriction: No  
 Highway Authority Agreement: No  
 Ordinance: Yes  
 Industrial - Commercial: No  
 Slab on Grade: No  
 BCT: No  
 Building Slab: Yes  
 Asphalt Used: Yes  
 Concrete Used: Yes  
 Clean Soil 3ft: Yes  
 Clean Soil 10ft: No  
 Alternate Barrier: No

Remediation Applicant Name: Carl Byrd  
 Remediation Applicant Company: Chicago Housing Authority  
 Remediation Applicant Address: 626 West Jackson Boulevard  
 Remediation Applicant City,St,Zip: Chicago, IL  
 Illinois EPA: 0316355065  
 Site Name: Madden/Wells/Darrow Redevelopment (Phase 1-Area 33)  
 NFR Letter: 2005-11-01

MAP FINDINGS  
FOCUS MAP 4

Map ID      Site      Database(s)      EPA ID Number

---

**MADDEN/WELLS DARROW REDEVELOPMENT (AREA 11) (Continued)**

**S105521108**

NFR Letter Date Recorded: 2006-01-30  
 Comprehensive/Focused: Comprehensive  
 Worker Caution: No  
 Acres: 0.34  
 Land Use: Residential or Industrial/Commercial  
 Ground Water Use Restriction: No  
 Highway Authority Agreement: No  
 Ordinance: Yes  
 Industrial - Commercial: No  
 Slab on Grade: No  
 BCT: No  
 Building Slab: No  
 Asphalt Used: No  
 Concrete Used: No  
 Clean Soil 3ft: No  
 Clean Soil 10ft: No  
 Alternate Barrier: No

Remediation Applicant Name: Carl Byrd  
 Remediation Applicant Company: Chicago Housing Authority  
 Remediation Applicant Address: 626 West Jackson Boulevard  
 Remediation Applicant City,St,Zip: Chicago, IL  
 Illinois EPA: 0316355065  
 Site Name: Madden/Wells Darrow Redevelopment (Phase 1-Area 1 & 2)  
 NFR Letter: 2006-04-19  
 NFR Letter Date Recorded: 2006-06-27  
 Comprehensive/Focused: Comprehensive  
 Worker Caution: No  
 Acres: 0.64  
 Land Use: Residential or Industrial/Commercial  
 Ground Water Use Restriction: No  
 Highway Authority Agreement: No  
 Ordinance: Yes  
 Industrial - Commercial: No  
 Slab on Grade: No  
 BCT: No  
 Building Slab: Yes  
 Asphalt Used: Yes  
 Concrete Used: Yes  
 Clean Soil 3ft: Yes  
 Clean Soil 10ft: No  
 Alternate Barrier: No

Remediation Applicant Name: Carl Byrd  
 Remediation Applicant Company: Chicago Housing Authority  
 Remediation Applicant Address: 626 West Jackson Boulevard  
 Remediation Applicant City,St,Zip: Chicago, IL  
 Illinois EPA: 0316355065  
 Site Name: Madden/Wells Darrow Redevelopment (Phase 1-Area 3)  
 NFR Letter: 2006-04-20  
 NFR Letter Date Recorded: 2006-06-27  
 Comprehensive/Focused: Comprehensive  
 Worker Caution: No  
 Acres: 0.31  
 Land Use: Residential or Industrial/Commercial  
 Ground Water Use Restriction: No  
 Highway Authority Agreement: No

MAP FINDINGS  
FOCUS MAP 4

Map ID	Site	Database(s)	EPA ID Number
--------	------	-------------	---------------

**MADDEN/WELLS DARROW REDEVELOPMENT (AREA 11) (Continued)**

**S105521108**

Ordinance:	Yes
Industrial - Commercial:	No
Slab on Grade:	No
BCT:	No
Building Slab:	Yes
Asphalt Used:	Yes
Concrete Used:	Yes
Clean Soil 3ft:	Yes
Clean Soil 10ft:	No
Alternate Barrier:	No

Remediation Applicant Name:	Carl Byrd
Remediation Applicant Company:	Chicago Housing Authority
Remediation Applicant Address:	626 west Jackson Boulevard
Remediation Applicant City,St,Zip:	Chicago, IL
Illinois EPA:	0316355065
Site Name:	Madden/Wells/Darrow Redevelopment (Phase 1-Area 14)
NFR Letter:	2006-05-25
NFR Letter Date Recorded:	2006-06-27
Comprehensive/Focused:	Comprehensive
Worker Caution:	No
Acres:	0.23
Land Use:	Residential or Industrial/Commercial
Ground Water Use Restriction:	No
Highway Authority Agreement:	No
Ordinance:	Yes
Industrial - Commercial:	No
Slab on Grade:	No
BCT:	No
Building Slab:	Yes
Asphalt Used:	Yes
Concrete Used:	Yes
Clean Soil 3ft:	Yes
Clean Soil 10ft:	No
Alternate Barrier:	No

Remediation Applicant Name:	Carl Byrd
Remediation Applicant Company:	Chicago Housing Authority
Remediation Applicant Address:	626 west Jackson Boulevard
Remediation Applicant City,St,Zip:	Chicago, IL
Illinois EPA:	0316355065
Site Name:	Madden/Wells/Darrow Redevelopment (Phase 1-Area 30a)
NFR Letter:	2006-07-06
NFR Letter Date Recorded:	2006-08-11
Comprehensive/Focused:	Comprehensive
Worker Caution:	No
Acres:	0.22
Land Use:	Residential or Industrial/Commercial
Ground Water Use Restriction:	No
Highway Authority Agreement:	No
Ordinance:	Yes
Industrial - Commercial:	No
Slab on Grade:	No
BCT:	No
Building Slab:	Yes
Asphalt Used:	No
Concrete Used:	No

MAP FINDINGS  
FOCUS MAP 4

Map ID      Site      Database(s)      EPA ID Number

---

**MADDEN/WELLS DARROW REDEVELOPMENT (AREA 11) (Continued)**

**S105521108**

Clean Soil 3ft:                      Yes  
Clean Soil 10ft:                      No  
Alternate Barrier:                      No

Remediation Applicant Name:      Carl Byrd  
Remediation Applicant Company:      The Chicago Housing Authority  
Remediation Applicant Address:      60 East Van Buren Street  
Remediation Applicant City,St,Zip:      Chicago, IL  
Illinois EPA:                              0316355065  
Site Name:                                  Madden Wells Darrow Redevelopment (Phase 1-Area 18)  
NFR Letter:                                  2007-09-13  
NFR Letter Date Recorded:              2007-09-24  
Comprehensive/Focused:                  Comprehensive  
Worker Caution:                          No  
Acres:    0.23  
Land Use:                                      Residential or Industrial/Commercial  
Ground Water Use Restriction:          No  
Highway Authority Agreement:          No  
Ordinance:                                  Yes  
Industrial - Commercial:                  No  
Slab on Grade:                              No  
BCT:    No  
Building Slab:                                  No  
Asphalt Used:                                  No  
Concrete Used:                                  No  
Clean Soil 3ft:                                  No  
Clean Soil 10ft:                                  No  
Alternate Barrier:                              No

Remediation Applicant Name:      Carl Byrd  
Remediation Applicant Company:      The Chicago Housing Authority  
Remediation Applicant Address:      60 East Van Buren Street  
Remediation Applicant City,St,Zip:      Chicago, IL  
Illinois EPA:                              0316355065  
Site Name:                                  Madden Wells Darrow Redevelopment (Phase I-Area 15)  
NFR Letter:                                  2007-09-14  
NFR Letter Date Recorded:              2007-09-24  
Comprehensive/Focused:                  Comprehensive  
Worker Caution:                          No  
Acres:    0.26  
Land Use:                                      Residential or Industrial/Commercial  
Ground Water Use Restriction:          No  
Highway Authority Agreement:          No  
Ordinance:                                  Yes  
Industrial - Commercial:                  No  
Slab on Grade:                              No  
BCT:    No  
Building Slab:                                  No  
Asphalt Used:                                  No  
Concrete Used:                                  No  
Clean Soil 3ft:                                  No  
Clean Soil 10ft:                                  No  
Alternate Barrier:                              No

Remediation Applicant Name:      Carl Byrd  
Remediation Applicant Company:      The Chicago Housing Authority  
Remediation Applicant Address:      60 East Van Buren Street

MAP FINDINGS  
FOCUS MAP 4

Map ID Site Database(s) EPA ID Number

**MADDEN/WELLS DARROW REDEVELOPMENT (AREA 11) (Continued)**

**S105521108**

Remediation Applicant City,St,Zip: Chicago, IL  
 Illinois EPA: 0316355065  
 Site Name: Madden/Wells Darrow Redevelopment (Phase I-Area 16)  
 NFR Letter: 2007-09-18  
 NFR Letter Date Recorded: 2007-09-24  
 Comprehensive/Focused: Comprehensive  
 Worker Caution: No  
 Acres: 0.22  
 Land Use: Residential or Industrial/Commercial  
 Ground Water Use Restriction: No  
 Highway Authority Agreement: No  
 Ordinance: Yes  
 Industrial - Commercial: No  
 Slab on Grade: No  
 BCT: No  
 Building Slab: Yes  
 Asphalt Used: Yes  
 Concrete Used: Yes  
 Clean Soil 3ft: Yes  
 Clean Soil 10ft: No  
 Alternate Barrier: No

Remediation Applicant Name: Carl Byrd The Chicago Housing Authority  
 Remediation Applicant Company: 60 East Van Buren Street  
 Remediation Applicant Address: Not reported  
 Remediation Applicant City,St,Zip: 60605  
 Illinois EPA: 0316355065  
 Site Name: Madden-Wells-Darrow Redevelopment (Phase I-Area 20)  
 NFR Letter: 2007-10-25  
 NFR Letter Date Recorded: 2007-11-16  
 Comprehensive/Focused: Comprehensive  
 Worker Caution: Yes  
 Acres: 0.61  
 Land Use: Residential or Industrial/Commercial  
 Ground Water Use Restriction: No  
 Highway Authority Agreement: No  
 Ordinance: Yes  
 Industrial - Commercial: No  
 Slab on Grade: No  
 BCT: No  
 Building Slab: Yes  
 Asphalt Used: Yes  
 Concrete Used: Yes  
 Clean Soil 3ft: Yes  
 Clean Soil 10ft: No  
 Alternate Barrier: No

Remediation Applicant Name: Carl Byrd The Chicago Housing Authority  
 Remediation Applicant Company: 60 East Van Buren Street  
 Remediation Applicant Address: Not reported  
 Remediation Applicant City,St,Zip: 60605  
 Illinois EPA: 0316355065  
 Site Name: Madden-Wells-Darrow Redevelopment (Phase I-Area 22)  
 NFR Letter: 2007-10-23  
 NFR Letter Date Recorded: 2007-11-16  
 Comprehensive/Focused: Comprehensive  
 Worker Caution: No

MAP FINDINGS  
FOCUS MAP 4

Map ID      Site      Database(s)      EPA ID Number

---

**MADDEN/WELLS DARROW REDEVELOPMENT (AREA 11) (Continued)**

**S105521108**

Acres:	0.53
Land Use:	Residential or Industrial/Commercial
Ground Water Use Restriction:	No
Highway Authority Agreement:	No
Ordinance:	Yes
Industrial - Commercial:	No
Slab on Grade:	No
BCT:	No
Building Slab:	Yes
Asphalt Used:	Yes
Concrete Used:	Yes
Clean Soil 3ft:	Yes
Clean Soil 10ft:	No
Alternate Barrier:	No
Remediation Applicant Name:	Carl Byrd The Chicago Housing Authority
Remediation Applicant Company:	60 East Van Buren Street
Remediation Applicant Address:	Not reported
Remediation Applicant City,St,Zip:	60605
Illinois EPA:	0316355065
Site Name:	Madden-Wells-Darrow Redevelopment (Phase I-Area 21)
NFR Letter:	2007-10-22
NFR Letter Date Recorded:	2007-11-16
Comprehensive/Focused:	Comprehensive
Worker Caution:	Yes
Acres:	0.61
Land Use:	Residential or Industrial/Commercial
Ground Water Use Restriction:	No
Highway Authority Agreement:	No
Ordinance:	Yes
Industrial - Commercial:	No
Slab on Grade:	No
BCT:	No
Building Slab:	Yes
Asphalt Used:	Yes
Concrete Used:	Yes
Clean Soil 3ft:	Yes
Clean Soil 10ft:	No
Alternate Barrier:	No
Remediation Applicant Name:	Carl Byrd The Chicago Housing Authority
Remediation Applicant Company:	60 East Van Buren Street
Remediation Applicant Address:	Not reported
Remediation Applicant City,St,Zip:	60605
Illinois EPA:	0316355065
Site Name:	Madden-Wells-Darrow Redevelopment (Phase I-Area 19)
NFR Letter:	2007-09-25
NFR Letter Date Recorded:	2007-10-12
Comprehensive/Focused:	Comprehensive
Worker Caution:	Yes
Acres:	0.24
Land Use:	Residential or Industrial/Commercial
Ground Water Use Restriction:	No
Highway Authority Agreement:	No
Ordinance:	Yes
Industrial - Commercial:	No
Slab on Grade:	No



MAP FINDINGS  
FOCUS MAP 4

Map ID Site Database(s) EPA ID Number

**MADDEN/WELLS DARROW REDEVELOPMENT (AREA 11) (Continued)**

**S105521108**

BCT: No  
Building Slab: Yes  
Asphalt Used: Yes  
Concrete Used: Yes  
Clean Soil 3ft: Yes  
Clean Soil 10ft: No  
Alternate Barrier: No

Remediation Applicant Name: Carl Byrd The Chicago Housing Authority  
Remediation Applicant Company: 60 East Van Buren Street  
Remediation Applicant Address: Not reported  
Remediation Applicant City,St,Zip: 60605  
Illinois EPA: 0316355065  
Site Name: Madden-Wells-Darrow Redevelopment (Phase I-Area17)  
NFR Letter: 2007-09-26  
NFR Letter Date Recorded: 2007-10-12  
Comprehensive/Focused: Comprehensive  
Worker Caution: No  
Acres: 1.56  
Land Use: Residential or Industrial/Commercial  
Ground Water Use Restriction: No  
Highway Authority Agreement: No  
Ordinance: Yes  
Industrial - Commercial: No  
Slab on Grade: No  
BCT: No  
Building Slab: Yes  
Asphalt Used: Yes  
Concrete Used: Yes  
Clean Soil 3ft: Yes  
Clean Soil 10ft: No  
Alternate Barrier: No

Remediation Applicant Name: Carl Byrd Chicago Housing Authority  
Remediation Applicant Company: 626 West Jackson Boulevard  
Remediation Applicant Address: Not reported  
Remediation Applicant City,St,Zip: 60661  
Illinois EPA: 0316355065  
Site Name: Madden-Wells-Darrow Redevelopment (Phase I-Areas 4, 5, 6 & 7)  
NFR Letter: 2006-09-20  
NFR Letter Date Recorded: 2006-10-18  
Comprehensive/Focused: Comprehensive  
Worker Caution: Yes  
Acres: 1.43  
Land Use: Residential or Industrial/Commercial  
Ground Water Use Restriction: No  
Highway Authority Agreement: No  
Ordinance: Yes  
Industrial - Commercial: No  
Slab on Grade: No  
BCT: No  
Building Slab: Yes  
Asphalt Used: Yes  
Concrete Used: Yes  
Clean Soil 3ft: Yes  
Clean Soil 10ft: No  
Alternate Barrier: No

MAP FINDINGS  
FOCUS MAP 4

Map ID Site Database(s) EPA ID Number

**MADDEN/WELLS DARROW REDEVELOPMENT (AREA 11) (Continued)**

**S105521108**

Remediation Applicant Name: Carl Byrd Chicago Housing Authority  
 Remediation Applicant Company: 626 West Jackson Boulevard  
 Remediation Applicant Address: Not reported  
 Remediation Applicant City,St,Zip: 60661  
 Illinois EPA: 0316355065  
 Site Name: Madden-Wells-Darrow Redevelopment (Phase I-Areas 8, 9, 10 & 13)  
 NFR Letter: 2006-09-21  
 NFR Letter Date Recorded: 2006-10-18  
 Comprehensive/Focused: Comprehensive  
 Worker Caution: Yes  
 Acres: 1.43  
 Land Use: Residential or Industrial/Commercial  
 Ground Water Use Restriction: No  
 Highway Authority Agreement: No  
 Ordinance: Yes  
 Industrial - Commercial: No  
 Slab on Grade: No  
 BCT: No  
 Building Slab: Yes  
 Asphalt Used: Yes  
 Concrete Used: Yes  
 Clean Soil 3ft: Yes  
 Clean Soil 10ft: No  
 Alternate Barrier: No

IL EPA Id: 0316355065  
 US EPA Id: Not reported  
 Longitude: -87.605738  
 Latitude: 41.825783  
 Contact Name: John Gerut  
 Contact Address: 60 East Van Buren Street  
 Contact City,St,Zip: Chicago, IL 60605  
 Contact Phone: (312) 913-7580  
 Date Enrolled: 07/05/2002  
 Point Of Contact: John Geiger  
 Consultant Company: Environmental Design International Inc.  
 Consultant Address: 33 West Monroe  
 Consultant City,St,Zip: Chicago, IL 60603  
 Consultant Phone: (312) 345-1400 Ext. 128  
 Proj Mgr Assigned: Jeff Guy  
 Sec. 4 Letter Date: Not reported  
 Active: Yes  
 No Further Remediation Letter Dt: 08/16/2007  
 Remediation Applicant Co: Chicago Housing Authority  
 Effective: False  
 Remediation Applicant Name: Kimberly Worthington  
 Remediation Applicant Company: City of Chicago  
 Remediation Applicant Address: 30 North LaSalle Street  
 Remediation Applicant City,St,Zip: Chicago, IL  
 Illinois EPA: 0316355065  
 Site Name: Madden/Wells Darrow Redevelopment (Area 11)  
 NFR Letter: 2005-06-23  
 NFR Letter Date Recorded: 2005-07-19  
 Comprehensive/Focused: Comprehensive  
 Worker Caution: No  
 Acres: 0.43

MAP FINDINGS  
FOCUS MAP 4

Map ID Site Database(s) EPA ID Number

**MADDEN/WELLS DARROW REDEVELOPMENT (AREA 11) (Continued)**

**S105521108**

Land Use: Residential or Industrial/Commercial  
 Ground Water Use Restriction: No  
 Highway Authority Agreement: No  
 Ordinance: Yes  
 Industrial - Commercial: No  
 Slab on Grade: No  
 BCT: No  
 Building Slab: Yes  
 Asphalt Used: Yes  
 Concrete Used: Yes  
 Clean Soil 3ft: Yes  
 Clean Soil 10ft: No  
 Alternate Barrier: No

Remediation Applicant Name: Kimberly Worthington  
 Remediation Applicant Company: City of Chicago  
 Remediation Applicant Address: 30 North LaSalle Street  
 Remediation Applicant City,St,Zip: Chicago, IL  
 Illinois EPA: 0316355065  
 Site Name: Madden/Wells Darrow Redevelopment (Area 12)  
 NFR Letter: 2005-06-24  
 NFR Letter Date Recorded: 2005-07-19  
 Comprehensive/Focused: Comprehensive  
 Worker Caution: Yes  
 Acres: 0.7  
 Land Use: Residential or Industrial/Commercial  
 Ground Water Use Restriction: No  
 Highway Authority Agreement: No  
 Ordinance: Yes  
 Industrial - Commercial: No  
 Slab on Grade: No  
 BCT: No  
 Building Slab: Yes  
 Asphalt Used: Yes  
 Concrete Used: Yes  
 Clean Soil 3ft: Yes  
 Clean Soil 10ft: No  
 Alternate Barrier: No

Remediation Applicant Name: Carl Byrd  
 Remediation Applicant Company: Chicago Housing Authority  
 Remediation Applicant Address: 626 West Jackson Boulevard  
 Remediation Applicant City,St,Zip: Chicago, IL  
 Illinois EPA: 0316355065  
 Site Name: Madden/Wells/Darrow Redevelopment (Phase 1-Area 33)  
 NFR Letter: 2005-11-01  
 NFR Letter Date Recorded: 2006-01-30  
 Comprehensive/Focused: Comprehensive  
 Worker Caution: No  
 Acres: 0.34  
 Land Use: Residential or Industrial/Commercial  
 Ground Water Use Restriction: No  
 Highway Authority Agreement: No  
 Ordinance: Yes  
 Industrial - Commercial: No  
 Slab on Grade: No  
 BCT: No

MAP FINDINGS  
FOCUS MAP 4

Map ID	Site	Database(s)	EPA ID Number
--------	------	-------------	---------------

**MADDEN/WELLS DARROW REDEVELOPMENT (AREA 11) (Continued)**

**S105521108**

Building Slab: No  
Asphalt Used: No  
Concrete Used: No  
Clean Soil 3ft: No  
Clean Soil 10ft: No  
Alternate Barrier: No

Remediation Applicant Name: Carl Byrd  
Remediation Applicant Company: Chicago Housing Authority  
Remediation Applicant Address: 626 West Jackson Boulevard  
Remediation Applicant City,St,Zip: Chicago, IL  
Illinois EPA: 0316355065  
Site Name: Madden/Wells Darrow Redevelopment (Phase 1-Area 1 & 2)  
NFR Letter: 2006-04-19  
NFR Letter Date Recorded: 2006-06-27  
Comprehensive/Focused: Comprehensive  
Worker Caution: No  
Acres: 0.64  
Land Use: Residential or Industrial/Commercial  
Ground Water Use Restriction: No  
Highway Authority Agreement: No  
Ordinance: Yes  
Industrial - Commercial: No  
Slab on Grade: No  
BCT: No  
Building Slab: Yes  
Asphalt Used: Yes  
Concrete Used: Yes  
Clean Soil 3ft: Yes  
Clean Soil 10ft: No  
Alternate Barrier: No

Remediation Applicant Name: Carl Byrd  
Remediation Applicant Company: Chicago Housing Authority  
Remediation Applicant Address: 626 West Jackson Boulevard  
Remediation Applicant City,St,Zip: Chicago, IL  
Illinois EPA: 0316355065  
Site Name: Madden/Wells Darrow Redevelopment (Phase 1-Area 3)  
NFR Letter: 2006-04-20  
NFR Letter Date Recorded: 2006-06-27  
Comprehensive/Focused: Comprehensive  
Worker Caution: No  
Acres: 0.31  
Land Use: Residential or Industrial/Commercial  
Ground Water Use Restriction: No  
Highway Authority Agreement: No  
Ordinance: Yes  
Industrial - Commercial: No  
Slab on Grade: No  
BCT: No  
Building Slab: Yes  
Asphalt Used: Yes  
Concrete Used: Yes  
Clean Soil 3ft: Yes  
Clean Soil 10ft: No  
Alternate Barrier: No

MAP FINDINGS  
FOCUS MAP 4

Map ID Site Database(s) EPA ID Number

**MADDEN/WELLS DARROW REDEVELOPMENT (AREA 11) (Continued)**

**S105521108**

Remediation Applicant Name: Carl Byrd  
 Remediation Applicant Company: Chicago Housing Authority  
 Remediation Applicant Address: 626 west Jackson Boulevard  
 Remediation Applicant City,St,Zip: Chicago, IL  
 Illinois EPA: 0316355065  
 Site Name: Madden/Wells/Darrow Redevelopment (Phase 1-Area 14)  
 NFR Letter: 2006-05-25  
 NFR Letter Date Recorded: 2006-06-27  
 Comprehensive/Focused: Comprehensive  
 Worker Caution: No  
 Acres: 0.23  
 Land Use: Residential or Industrial/Commercial  
 Ground Water Use Restriction: No  
 Highway Authority Agreement: No  
 Ordinance: Yes  
 Industrial - Commercial: No  
 Slab on Grade: No  
 BCT: No  
 Building Slab: Yes  
 Asphalt Used: Yes  
 Concrete Used: Yes  
 Clean Soil 3ft: Yes  
 Clean Soil 10ft: No  
 Alternate Barrier: No

Remediation Applicant Name: Carl Byrd  
 Remediation Applicant Company: Chicago Housing Authority  
 Remediation Applicant Address: 626 west Jackson Boulevard  
 Remediation Applicant City,St,Zip: Chicago, IL  
 Illinois EPA: 0316355065  
 Site Name: Madden/Wells/Darrow Redevelopment (Phase 1-Area 30a)  
 NFR Letter: 2006-07-06  
 NFR Letter Date Recorded: 2006-08-11  
 Comprehensive/Focused: Comprehensive  
 Worker Caution: No  
 Acres: 0.22  
 Land Use: Residential or Industrial/Commercial  
 Ground Water Use Restriction: No  
 Highway Authority Agreement: No  
 Ordinance: Yes  
 Industrial - Commercial: No  
 Slab on Grade: No  
 BCT: No  
 Building Slab: Yes  
 Asphalt Used: No  
 Concrete Used: No  
 Clean Soil 3ft: Yes  
 Clean Soil 10ft: No  
 Alternate Barrier: No

Remediation Applicant Name: Carl Byrd  
 Remediation Applicant Company: The Chicago Housing Authority  
 Remediation Applicant Address: 60 East Van Buren Street  
 Remediation Applicant City,St,Zip: Chicago, IL  
 Illinois EPA: 0316355065  
 Site Name: Madden Wells Darrow Redevelopment (Phase 1-Area 18)  
 NFR Letter: 2007-09-13

MAP FINDINGS  
FOCUS MAP 4

Map ID Site Database(s) EPA ID Number

**MADDEN/WELLS DARROW REDEVELOPMENT (AREA 11) (Continued)**

**S105521108**

NFR Letter Date Recorded: 2007-09-24  
 Comprehensive/Focused: Comprehensive  
 Worker Caution: No  
 Acres: 0.23  
 Land Use: Residential or Industrial/Commercial  
 Ground Water Use Restriction: No  
 Highway Authority Agreement: No  
 Ordinance: Yes  
 Industrial - Commercial: No  
 Slab on Grade: No  
 BCT: No  
 Building Slab: No  
 Asphalt Used: No  
 Concrete Used: No  
 Clean Soil 3ft: No  
 Clean Soil 10ft: No  
 Alternate Barrier: No

Remediation Applicant Name: Carl Byrd  
 Remediation Applicant Company: The Chicago Housing Authority  
 Remediation Applicant Address: 60 East Van Buren Street  
 Remediation Applicant City,St,Zip: Chicago, IL  
 Illinois EPA: 0316355065  
 Site Name: Madden Wells Darrow Redevelopment (Phase I-Area 15)  
 NFR Letter: 2007-09-14  
 NFR Letter Date Recorded: 2007-09-24  
 Comprehensive/Focused: Comprehensive  
 Worker Caution: No  
 Acres: 0.26  
 Land Use: Residential or Industrial/Commercial  
 Ground Water Use Restriction: No  
 Highway Authority Agreement: No  
 Ordinance: Yes  
 Industrial - Commercial: No  
 Slab on Grade: No  
 BCT: No  
 Building Slab: No  
 Asphalt Used: No  
 Concrete Used: No  
 Clean Soil 3ft: No  
 Clean Soil 10ft: No  
 Alternate Barrier: No

Remediation Applicant Name: Carl Byrd  
 Remediation Applicant Company: The Chicago Housing Authority  
 Remediation Applicant Address: 60 East Van Buren Street  
 Remediation Applicant City,St,Zip: Chicago, IL  
 Illinois EPA: 0316355065  
 Site Name: Madden/Wells Darrow Redevelopment (Phase I-Area 16)  
 NFR Letter: 2007-09-18  
 NFR Letter Date Recorded: 2007-09-24  
 Comprehensive/Focused: Comprehensive  
 Worker Caution: No  
 Acres: 0.22  
 Land Use: Residential or Industrial/Commercial  
 Ground Water Use Restriction: No  
 Highway Authority Agreement: No

MAP FINDINGS  
FOCUS MAP 4

Map ID      Site      Database(s)      EPA ID Number

---

**MADDEN/WELLS DARROW REDEVELOPMENT (AREA 11) (Continued)**

**S105521108**

Ordinance: Yes  
Industrial - Commercial: No  
Slab on Grade: No  
BCT: No  
Building Slab: Yes  
Asphalt Used: Yes  
Concrete Used: Yes  
Clean Soil 3ft: Yes  
Clean Soil 10ft: No  
Alternate Barrier: No

Remediation Applicant Name: Carl Byrd The Chicago Housing Authority  
Remediation Applicant Company: 60 East Van Buren Street  
Remediation Applicant Address: Not reported  
Remediation Applicant City,St,Zip: 60605  
Illinois EPA: 0316355065  
Site Name: Madden-Wells-Darrow Redevelopment (Phase I-Area 20)  
NFR Letter: 2007-10-25  
NFR Letter Date Recorded: 2007-11-16  
Comprehensive/Focused: Comprehensive  
Worker Caution: Yes  
Acres: 0.61  
Land Use: Residential or Industrial/Commercial  
Ground Water Use Restriction: No  
Highway Authority Agreement: No  
Ordinance: Yes  
Industrial - Commercial: No  
Slab on Grade: No  
BCT: No  
Building Slab: Yes  
Asphalt Used: Yes  
Concrete Used: Yes  
Clean Soil 3ft: Yes  
Clean Soil 10ft: No  
Alternate Barrier: No

Remediation Applicant Name: Carl Byrd The Chicago Housing Authority  
Remediation Applicant Company: 60 East Van Buren Street  
Remediation Applicant Address: Not reported  
Remediation Applicant City,St,Zip: 60605  
Illinois EPA: 0316355065  
Site Name: Madden-Wells-Darrow Redevelopment (Phase I-Area 22)  
NFR Letter: 2007-10-23  
NFR Letter Date Recorded: 2007-11-16  
Comprehensive/Focused: Comprehensive  
Worker Caution: No  
Acres: 0.53  
Land Use: Residential or Industrial/Commercial  
Ground Water Use Restriction: No  
Highway Authority Agreement: No  
Ordinance: Yes  
Industrial - Commercial: No  
Slab on Grade: No  
BCT: No  
Building Slab: Yes  
Asphalt Used: Yes  
Concrete Used: Yes

MAP FINDINGS  
FOCUS MAP 4

Map ID	Site	Database(s)	EPA ID Number
--------	------	-------------	---------------

**MADDEN/WELLS DARROW REDEVELOPMENT (AREA 11) (Continued)**

**S105521108**

Clean Soil 3ft: Yes  
Clean Soil 10ft: No  
Alternate Barrier: No

Remediation Applicant Name: Carl Byrd The Chicago Housing Authority  
Remediation Applicant Company: 60 East Van Buren Street  
Remediation Applicant Address: Not reported  
Remediation Applicant City,St,Zip: 60605  
Illinois EPA: 0316355065  
Site Name: Madden-Wells-Darrow Redevelopment (Phase I-Area 21)  
NFR Letter: 2007-10-22  
NFR Letter Date Recorded: 2007-11-16  
Comprehensive/Focused: Comprehensive  
Worker Caution: Yes  
Acres: 0.61  
Land Use: Residential or Industrial/Commercial  
Ground Water Use Restriction: No  
Highway Authority Agreement: No  
Ordinance: Yes  
Industrial - Commercial: No  
Slab on Grade: No  
BCT: No  
Building Slab: Yes  
Asphalt Used: Yes  
Concrete Used: Yes  
Clean Soil 3ft: Yes  
Clean Soil 10ft: No  
Alternate Barrier: No

Remediation Applicant Name: Carl Byrd The Chicago Housing Authority  
Remediation Applicant Company: 60 East Van Buren Street  
Remediation Applicant Address: Not reported  
Remediation Applicant City,St,Zip: 60605  
Illinois EPA: 0316355065  
Site Name: Madden-Wells-Darrow Redevelopment (Phase I-Area 19)  
NFR Letter: 2007-09-25  
NFR Letter Date Recorded: 2007-10-12  
Comprehensive/Focused: Comprehensive  
Worker Caution: Yes  
Acres: 0.24  
Land Use: Residential or Industrial/Commercial  
Ground Water Use Restriction: No  
Highway Authority Agreement: No  
Ordinance: Yes  
Industrial - Commercial: No  
Slab on Grade: No  
BCT: No  
Building Slab: Yes  
Asphalt Used: Yes  
Concrete Used: Yes  
Clean Soil 3ft: Yes  
Clean Soil 10ft: No  
Alternate Barrier: No

Remediation Applicant Name: Carl Byrd The Chicago Housing Authority  
Remediation Applicant Company: 60 East Van Buren Street  
Remediation Applicant Address: Not reported



MAP FINDINGS  
FOCUS MAP 4

Map ID      Site      Database(s)      EPA ID Number

**MADDEN/WELLS DARROW REDEVELOPMENT (AREA 11) (Continued)**

**S105521108**

Remediation Applicant City,St,Zip:	60605
Illinois EPA:	0316355065
Site Name:	Madden-Wells-Darrow Redevelopment (Phase I-Area17)
NFR Letter:	2007-09-26
NFR Letter Date Recorded:	2007-10-12
Comprehensive/Focused:	Comprehensive
Worker Caution:	No
Acres:	1.56
Land Use:	Residential or Industrial/Commercial
Ground Water Use Restriction:	No
Highway Authority Agreement:	No
Ordinance:	Yes
Industrial - Commercial:	No
Slab on Grade:	No
BCT:	No
Building Slab:	Yes
Asphalt Used:	Yes
Concrete Used:	Yes
Clean Soil 3ft:	Yes
Clean Soil 10ft:	No
Alternate Barrier:	No
Remediation Applicant Name:	Carl Byrd Chicago Housing Authority
Remediation Applicant Company:	626 West jackson Boulevard
Remediation Applicant Address:	Not reported
Remediation Applicant City,St,Zip:	60661
Illinois EPA:	0316355065
Site Name:	Madden-Wells-Darrow Redevelopment (Phase I-Areas 4, 5, 6 & 7)
NFR Letter:	2006-09-20
NFR Letter Date Recorded:	2006-10-18
Comprehensive/Focused:	Comprehensive
Worker Caution:	Yes
Acres:	1.43
Land Use:	Residential or Industrial/Commercial
Ground Water Use Restriction:	No
Highway Authority Agreement:	No
Ordinance:	Yes
Industrial - Commercial:	No
Slab on Grade:	No
BCT:	No
Building Slab:	Yes
Asphalt Used:	Yes
Concrete Used:	Yes
Clean Soil 3ft:	Yes
Clean Soil 10ft:	No
Alternate Barrier:	No
Remediation Applicant Name:	Carl Byrd Chicago Housing Authority
Remediation Applicant Company:	626 West jackson Boulevard
Remediation Applicant Address:	Not reported
Remediation Applicant City,St,Zip:	60661
Illinois EPA:	0316355065
Site Name:	Madden-Wells-Darrow Redevelopment (Phase I-Areas 8, 9, 10 & 13)
NFR Letter:	2006-09-21
NFR Letter Date Recorded:	2006-10-18
Comprehensive/Focused:	Comprehensive
Worker Caution:	Yes

MAP FINDINGS  
FOCUS MAP 4

Map ID      Site      Database(s)      EPA ID Number

---

**MADDEN/WELLS DARROW REDEVELOPMENT (AREA 11) (Continued)**

**S105521108**

Acres: 1.43  
 Land Use: Residential or Industrial/Commercial  
 Ground Water Use Restriction: No  
 Highway Authority Agreement: No  
 Ordinance: Yes  
 Industrial - Commercial: No  
 Slab on Grade: No  
 BCT: No  
 Building Slab: Yes  
 Asphalt Used: Yes  
 Concrete Used: Yes  
 Clean Soil 3ft: Yes  
 Clean Soil 10ft: No  
 Alternate Barrier: No

IL EPA Id: 0316355065  
 US EPA Id: Not reported  
 Longitude: -87.605738  
 Latitude: 41.825783  
 Contact Name: John Gerut  
 Contact Address: 60 East Van Buren Street  
 Contact City,St,Zip: Chicago, IL 60605  
 Contact Phone: (312) 913-7580  
 Date Enrolled: 07/05/2002  
 Point Of Contact: John Geiger  
 Consultant Company: Environmental Design International Inc.  
 Consultant Address: 33 West Monroe  
 Consultant City,St,Zip: Chicago, IL 60603  
 Consultant Phone: (312) 345-1400 Ext. 128  
 Proj Mgr Assigned: Jeff Guy  
 Sec. 4 Letter Date: Not reported  
 Active: Yes  
 No Further Remediation Letter Dt: 09/25/2007  
 Remediation Applicant Co: Chicago Housing Authority  
 Effective: True  
 Remediation Applicant Name: Kimberly Worthington  
 Remediation Applicant Company: City of Chicago  
 Remediation Applicant Address: 30 North LaSalle Street  
 Remediation Applicant City,St,Zip: Chicago, IL  
 Illinois EPA: 0316355065  
 Site Name: Madden/Wells Darrow Redevelopment (Area 11)  
 NFR Letter: 2005-06-23  
 NFR Letter Date Recorded: 2005-07-19  
 Comprehensive/Focused: Comprehensive  
 Worker Caution: No  
 Acres: 0.43  
 Land Use: Residential or Industrial/Commercial  
 Ground Water Use Restriction: No  
 Highway Authority Agreement: No  
 Ordinance: Yes  
 Industrial - Commercial: No  
 Slab on Grade: No  
 BCT: No  
 Building Slab: Yes  
 Asphalt Used: Yes  
 Concrete Used: Yes

MAP FINDINGS  
FOCUS MAP 4

Map ID      Site      Database(s)      EPA ID Number

**MADDEN/WELLS DARROW REDEVELOPMENT (AREA 11) (Continued)**

**S105521108**

Clean Soil 3ft:                      Yes  
Clean Soil 10ft:                      No  
Alternate Barrier:                      No

Remediation Applicant Name:      Kimberly Worthington  
Remediation Applicant Company:      City of Chicago  
Remediation Applicant Address:      30 North LaSalle Street  
Remediation Applicant City,St,Zip:      Chicago, IL  
Illinois EPA:                              0316355065  
Site Name:                                  Madden/Wells Darrow Redevelopment (Area 12)  
NFR Letter:                                  2005-06-24  
NFR Letter Date Recorded:              2005-07-19  
Comprehensive/Focused:                  Comprehensive  
Worker Caution:                          Yes  
Acres:    0.7  
Land Use:                                      Residential or Industrial/Commercial  
Ground Water Use Restriction:              No  
Highway Authority Agreement:              No  
Ordinance:                                      Yes  
Industrial - Commercial:                      No  
Slab on Grade:                                  No  
BCT:    No  
Building Slab:                                  Yes  
Asphalt Used:                                  Yes  
Concrete Used:                                  Yes  
Clean Soil 3ft:                                  Yes  
Clean Soil 10ft:                                  No  
Alternate Barrier:                                  No

Remediation Applicant Name:      Carl Byrd  
Remediation Applicant Company:      Chicago Housing Authority  
Remediation Applicant Address:      626 West Jackson Boulevard  
Remediation Applicant City,St,Zip:      Chicago, IL  
Illinois EPA:                              0316355065  
Site Name:                                  Madden/Wells/Darrow Redevelopment (Phase 1-Area 33)  
NFR Letter:                                  2005-11-01  
NFR Letter Date Recorded:              2006-01-30  
Comprehensive/Focused:                  Comprehensive  
Worker Caution:                          No  
Acres:    0.34  
Land Use:                                      Residential or Industrial/Commercial  
Ground Water Use Restriction:              No  
Highway Authority Agreement:              No  
Ordinance:                                      Yes  
Industrial - Commercial:                      No  
Slab on Grade:                                  No  
BCT:    No  
Building Slab:                                  No  
Asphalt Used:                                  No  
Concrete Used:                                  No  
Clean Soil 3ft:                                  No  
Clean Soil 10ft:                                  No  
Alternate Barrier:                                  No

Remediation Applicant Name:      Carl Byrd  
Remediation Applicant Company:      Chicago Housing Authority  
Remediation Applicant Address:      626 West Jackson Boulevard

MAP FINDINGS  
FOCUS MAP 4

Map ID Site Database(s) EPA ID Number

**MADDEN/WELLS DARROW REDEVELOPMENT (AREA 11) (Continued)**

**S105521108**

Remediation Applicant City,St,Zip: Chicago, IL  
 Illinois EPA: 0316355065  
 Site Name: Madden/Wells Darrow Redevelopment (Phase 1-Area 1 & 2)  
 NFR Letter: 2006-04-19  
 NFR Letter Date Recorded: 2006-06-27  
 Comprehensive/Focused: Comprehensive  
 Worker Caution: No  
 Acres: 0.64  
 Land Use: Residential or Industrial/Commercial  
 Ground Water Use Restriction: No  
 Highway Authority Agreement: No  
 Ordinance: Yes  
 Industrial - Commercial: No  
 Slab on Grade: No  
 BCT: No  
 Building Slab: Yes  
 Asphalt Used: Yes  
 Concrete Used: Yes  
 Clean Soil 3ft: Yes  
 Clean Soil 10ft: No  
 Alternate Barrier: No

Remediation Applicant Name: Carl Byrd  
 Remediation Applicant Company: Chicago Housing Authority  
 Remediation Applicant Address: 626 West Jackson Boulevard  
 Remediation Applicant City,St,Zip: Chicago, IL  
 Illinois EPA: 0316355065  
 Site Name: Madden/Wells Darrow Redevelopment (Phase 1-Area 3)  
 NFR Letter: 2006-04-20  
 NFR Letter Date Recorded: 2006-06-27  
 Comprehensive/Focused: Comprehensive  
 Worker Caution: No  
 Acres: 0.31  
 Land Use: Residential or Industrial/Commercial  
 Ground Water Use Restriction: No  
 Highway Authority Agreement: No  
 Ordinance: Yes  
 Industrial - Commercial: No  
 Slab on Grade: No  
 BCT: No  
 Building Slab: Yes  
 Asphalt Used: Yes  
 Concrete Used: Yes  
 Clean Soil 3ft: Yes  
 Clean Soil 10ft: No  
 Alternate Barrier: No

Remediation Applicant Name: Carl Byrd  
 Remediation Applicant Company: Chicago Housing Authority  
 Remediation Applicant Address: 626 west Jackson Boulevard  
 Remediation Applicant City,St,Zip: Chicago, IL  
 Illinois EPA: 0316355065  
 Site Name: Madden/Wells/Darrow Redevelopment (Phase 1-Area 14)  
 NFR Letter: 2006-05-25  
 NFR Letter Date Recorded: 2006-06-27  
 Comprehensive/Focused: Comprehensive  
 Worker Caution: No

MAP FINDINGS  
FOCUS MAP 4

Map ID      Site      Database(s)      EPA ID Number

---

**MADDEN/WELLS DARROW REDEVELOPMENT (AREA 11) (Continued)**

**S105521108**

Acres:	0.23
Land Use:	Residential or Industrial/Commercial
Ground Water Use Restriction:	No
Highway Authority Agreement:	No
Ordinance:	Yes
Industrial - Commercial:	No
Slab on Grade:	No
BCT:	No
Building Slab:	Yes
Asphalt Used:	Yes
Concrete Used:	Yes
Clean Soil 3ft:	Yes
Clean Soil 10ft:	No
Alternate Barrier:	No
Remediation Applicant Name:	Carl Byrd
Remediation Applicant Company:	Chicago Housing Authority
Remediation Applicant Address:	626 west Jackson Boulevard
Remediation Applicant City,St,Zip:	Chicago, IL
Illinois EPA:	0316355065
Site Name:	Madden/Wells/Darrow Redevelopment (Phase 1-Area 30a)
NFR Letter:	2006-07-06
NFR Letter Date Recorded:	2006-08-11
Comprehensive/Focused:	Comprehensive
Worker Caution:	No
Acres:	0.22
Land Use:	Residential or Industrial/Commercial
Ground Water Use Restriction:	No
Highway Authority Agreement:	No
Ordinance:	Yes
Industrial - Commercial:	No
Slab on Grade:	No
BCT:	No
Building Slab:	Yes
Asphalt Used:	No
Concrete Used:	No
Clean Soil 3ft:	Yes
Clean Soil 10ft:	No
Alternate Barrier:	No
Remediation Applicant Name:	Carl Byrd
Remediation Applicant Company:	The Chicago Housing Authority
Remediation Applicant Address:	60 East Van Buren Street
Remediation Applicant City,St,Zip:	Chicago, IL
Illinois EPA:	0316355065
Site Name:	Madden Wells Darrow Redevelopment (Phase 1-Area 18)
NFR Letter:	2007-09-13
NFR Letter Date Recorded:	2007-09-24
Comprehensive/Focused:	Comprehensive
Worker Caution:	No
Acres:	0.23
Land Use:	Residential or Industrial/Commercial
Ground Water Use Restriction:	No
Highway Authority Agreement:	No
Ordinance:	Yes
Industrial - Commercial:	No
Slab on Grade:	No

MAP FINDINGS  
FOCUS MAP 4

Map ID	Site	Database(s)	EPA ID Number
--------	------	-------------	---------------

**MADDEN/WELLS DARROW REDEVELOPMENT (AREA 11) (Continued)**

**S105521108**

BCT: No  
 Building Slab: No  
 Asphalt Used: No  
 Concrete Used: No  
 Clean Soil 3ft: No  
 Clean Soil 10ft: No  
 Alternate Barrier: No

Remediation Applicant Name: Carl Byrd  
 Remediation Applicant Company: The Chicago Housing Authority  
 Remediation Applicant Address: 60 East Van Buren Street  
 Remediation Applicant City,St,Zip: Chicago, IL  
 Illinois EPA: 0316355065  
 Site Name: Madden Wells Darrow Redevelopment (Phase I-Area 15)  
 NFR Letter: 2007-09-14  
 NFR Letter Date Recorded: 2007-09-24  
 Comprehensive/Focused: Comprehensive  
 Worker Caution: No  
 Acres: 0.26  
 Land Use: Residential or Industrial/Commercial  
 Ground Water Use Restriction: No  
 Highway Authority Agreement: No  
 Ordinance: Yes  
 Industrial - Commercial: No  
 Slab on Grade: No  
 BCT: No  
 Building Slab: No  
 Asphalt Used: No  
 Concrete Used: No  
 Clean Soil 3ft: No  
 Clean Soil 10ft: No  
 Alternate Barrier: No

Remediation Applicant Name: Carl Byrd  
 Remediation Applicant Company: The Chicago Housing Authority  
 Remediation Applicant Address: 60 East Van Buren Street  
 Remediation Applicant City,St,Zip: Chicago, IL  
 Illinois EPA: 0316355065  
 Site Name: Madden/Wells Darrow Redevelopment (Phase I-Area 16)  
 NFR Letter: 2007-09-18  
 NFR Letter Date Recorded: 2007-09-24  
 Comprehensive/Focused: Comprehensive  
 Worker Caution: No  
 Acres: 0.22  
 Land Use: Residential or Industrial/Commercial  
 Ground Water Use Restriction: No  
 Highway Authority Agreement: No  
 Ordinance: Yes  
 Industrial - Commercial: No  
 Slab on Grade: No  
 BCT: No  
 Building Slab: Yes  
 Asphalt Used: Yes  
 Concrete Used: Yes  
 Clean Soil 3ft: Yes  
 Clean Soil 10ft: No  
 Alternate Barrier: No

MAP FINDINGS  
FOCUS MAP 4

Map ID	Site	Database(s)	EPA ID Number
--------	------	-------------	---------------

**MADDEN/WELLS DARROW REDEVELOPMENT (AREA 11) (Continued)**

**S105521108**

Remediation Applicant Name: Carl Byrd The Chicago Housing Authority  
 Remediation Applicant Company: 60 East Van Buren Street  
 Remediation Applicant Address: Not reported  
 Remediation Applicant City,St,Zip: 60605  
 Illinois EPA: 0316355065  
 Site Name: Madden-Wells-Darrow Redevelopment (Phase I-Area 20)  
 NFR Letter: 2007-10-25  
 NFR Letter Date Recorded: 2007-11-16  
 Comprehensive/Focused: Comprehensive  
 Worker Caution: Yes  
 Acres: 0.61  
 Land Use: Residential or Industrial/Commercial  
 Ground Water Use Restriction: No  
 Highway Authority Agreement: No  
 Ordinance: Yes  
 Industrial - Commercial: No  
 Slab on Grade: No  
 BCT: No  
 Building Slab: Yes  
 Asphalt Used: Yes  
 Concrete Used: Yes  
 Clean Soil 3ft: Yes  
 Clean Soil 10ft: No  
 Alternate Barrier: No

Remediation Applicant Name: Carl Byrd The Chicago Housing Authority  
 Remediation Applicant Company: 60 East Van Buren Street  
 Remediation Applicant Address: Not reported  
 Remediation Applicant City,St,Zip: 60605  
 Illinois EPA: 0316355065  
 Site Name: Madden-Wells-Darrow Redevelopment (Phase I-Area 22)  
 NFR Letter: 2007-10-23  
 NFR Letter Date Recorded: 2007-11-16  
 Comprehensive/Focused: Comprehensive  
 Worker Caution: No  
 Acres: 0.53  
 Land Use: Residential or Industrial/Commercial  
 Ground Water Use Restriction: No  
 Highway Authority Agreement: No  
 Ordinance: Yes  
 Industrial - Commercial: No  
 Slab on Grade: No  
 BCT: No  
 Building Slab: Yes  
 Asphalt Used: Yes  
 Concrete Used: Yes  
 Clean Soil 3ft: Yes  
 Clean Soil 10ft: No  
 Alternate Barrier: No

Remediation Applicant Name: Carl Byrd The Chicago Housing Authority  
 Remediation Applicant Company: 60 East Van Buren Street  
 Remediation Applicant Address: Not reported  
 Remediation Applicant City,St,Zip: 60605  
 Illinois EPA: 0316355065  
 Site Name: Madden-Wells-Darrow Redevelopment (Phase I-Area 21)  
 NFR Letter: 2007-10-22

MAP FINDINGS  
FOCUS MAP 4

Map ID      Site      Database(s)      EPA ID Number

---

**MADDEN/WELLS DARROW REDEVELOPMENT (AREA 11) (Continued)**

**S105521108**

NFR Letter Date Recorded: 2007-11-16  
 Comprehensive/Focused: Comprehensive  
 Worker Caution: Yes  
 Acres: 0.61  
 Land Use: Residential or Industrial/Commercial  
 Ground Water Use Restriction: No  
 Highway Authority Agreement: No  
 Ordinance: Yes  
 Industrial - Commercial: No  
 Slab on Grade: No  
 BCT: No  
 Building Slab: Yes  
 Asphalt Used: Yes  
 Concrete Used: Yes  
 Clean Soil 3ft: Yes  
 Clean Soil 10ft: No  
 Alternate Barrier: No

Remediation Applicant Name: Carl Byrd The Chicago Housing Authority  
 Remediation Applicant Company: 60 East Van Buren Street  
 Remediation Applicant Address: Not reported  
 Remediation Applicant City,St,Zip: 60605  
 Illinois EPA: 0316355065  
 Site Name: Madden-Wells-Darrow Redevelopment (Phase I-Area 19)  
 NFR Letter: 2007-09-25  
 NFR Letter Date Recorded: 2007-10-12  
 Comprehensive/Focused: Comprehensive  
 Worker Caution: Yes  
 Acres: 0.24  
 Land Use: Residential or Industrial/Commercial  
 Ground Water Use Restriction: No  
 Highway Authority Agreement: No  
 Ordinance: Yes  
 Industrial - Commercial: No  
 Slab on Grade: No  
 BCT: No  
 Building Slab: Yes  
 Asphalt Used: Yes  
 Concrete Used: Yes  
 Clean Soil 3ft: Yes  
 Clean Soil 10ft: No  
 Alternate Barrier: No

Remediation Applicant Name: Carl Byrd The Chicago Housing Authority  
 Remediation Applicant Company: 60 East Van Buren Street  
 Remediation Applicant Address: Not reported  
 Remediation Applicant City,St,Zip: 60605  
 Illinois EPA: 0316355065  
 Site Name: Madden-Wells-Darrow Redevelopment (Phase I-Area17)  
 NFR Letter: 2007-09-26  
 NFR Letter Date Recorded: 2007-10-12  
 Comprehensive/Focused: Comprehensive  
 Worker Caution: No  
 Acres: 1.56  
 Land Use: Residential or Industrial/Commercial  
 Ground Water Use Restriction: No  
 Highway Authority Agreement: No



MAP FINDINGS  
FOCUS MAP 4

Map ID	Site	Database(s)	EPA ID Number
--------	------	-------------	---------------

**MADDEN/WELLS DARROW REDEVELOPMENT (AREA 11) (Continued)**

**S105521108**

Ordinance:	Yes
Industrial - Commercial:	No
Slab on Grade:	No
BCT:	No
Building Slab:	Yes
Asphalt Used:	Yes
Concrete Used:	Yes
Clean Soil 3ft:	Yes
Clean Soil 10ft:	No
Alternate Barrier:	No

Remediation Applicant Name:	Carl Byrd Chicago Housing Authority
Remediation Applicant Company:	626 West Jackson Boulevard
Remediation Applicant Address:	Not reported
Remediation Applicant City,St,Zip:	60661
Illinois EPA:	0316355065
Site Name:	Madden-Wells-Darrow Redevelopment (Phase I-Areas 4, 5, 6 & 7)
NFR Letter:	2006-09-20
NFR Letter Date Recorded:	2006-10-18
Comprehensive/Focused:	Comprehensive
Worker Caution:	Yes
Acres:	1.43
Land Use:	Residential or Industrial/Commercial
Ground Water Use Restriction:	No
Highway Authority Agreement:	No
Ordinance:	Yes
Industrial - Commercial:	No
Slab on Grade:	No
BCT:	No
Building Slab:	Yes
Asphalt Used:	Yes
Concrete Used:	Yes
Clean Soil 3ft:	Yes
Clean Soil 10ft:	No
Alternate Barrier:	No

Remediation Applicant Name:	Carl Byrd Chicago Housing Authority
Remediation Applicant Company:	626 West Jackson Boulevard
Remediation Applicant Address:	Not reported
Remediation Applicant City,St,Zip:	60661
Illinois EPA:	0316355065
Site Name:	Madden-Wells-Darrow Redevelopment (Phase I-Areas 8, 9, 10 & 13)
NFR Letter:	2006-09-21
NFR Letter Date Recorded:	2006-10-18
Comprehensive/Focused:	Comprehensive
Worker Caution:	Yes
Acres:	1.43
Land Use:	Residential or Industrial/Commercial
Ground Water Use Restriction:	No
Highway Authority Agreement:	No
Ordinance:	Yes
Industrial - Commercial:	No
Slab on Grade:	No
BCT:	No
Building Slab:	Yes
Asphalt Used:	Yes
Concrete Used:	Yes

MAP FINDINGS  
FOCUS MAP 4

Map ID	Site	Database(s)	EPA ID Number
--------	------	-------------	---------------

**MADDEN/WELLS DARROW REDEVELOPMENT (AREA 11) (Continued)**

**S105521108**

Clean Soil 3ft:	Yes
Clean Soil 10ft:	No
Alternate Barrier:	No

**98**

**OAKWOOD SHORES TERRACE APARTMENTS  
3753-3755 SOUTH COTTAGE GROVE AVENUE  
CHICAGO, IL 60653**

**ENG CONTROLS  
INST CONTROL  
SRP**

**S109953923  
N/A**

**ENGINEERING CONTROLS:**

Illinois Epa Id:	0316355094
NFR Letter:	09/10/2013
Date NFR Recorded:	11/21/2013
Comprehensive / Focused:	Comprehensive
Remediation Applicant Name:	Terri Hamilton Brown
RA Company:	Oakwood Shores Terrace Associates Ltd. Partnership
RA Address:	135 North LaSalle Street
RA City,St,Zip:	Chicago, IL 60603-4130
Worker Caution:	Yes
Acres:	1.36
Land Use:	Residential or Industrial/Commercial
Ground Water Use Restriction:	No
Highway Authority Agreement:	No
Ordinance:	Yes
Industrial - Commercial:	No
Slab on Grade:	No
BCT:	No
Building Slab:	No
Asphalt Used:	Yes
Concrete Used:	Yes
Clean Soil 3ft:	Yes
Clean Soil 10ft:	Yes
Alternate Barrier:	No

Illinois Epa Id:	0316355094
NFR Letter:	10/23/2014
Date NFR Recorded:	01/06/2015
Comprehensive / Focused:	Comprehensive
Remediation Applicant Name:	Lee Pratter
RA Company:	Oakwood Shores Phase 2D Limited Partnership
RA Address:	135 South LaSalle Street
RA City,St,Zip:	Chicago, IL 60603
Worker Caution:	Yes
Acres:	0.37
Land Use:	Residential or Industrial/Commercial
Ground Water Use Restriction:	No
Highway Authority Agreement:	No
Ordinance:	Yes
Industrial - Commercial:	No
Slab on Grade:	Yes
BCT:	No
Building Slab:	No
Asphalt Used:	Yes
Concrete Used:	Yes
Clean Soil 3ft:	Yes
Clean Soil 10ft:	No
Alternate Barrier:	No

MAP FINDINGS  
FOCUS MAP 4

Map ID      Site      Database(s)      EPA ID Number

---

**OAKWOOD SHORES TERRACE APARTMENTS (Continued)**

**S109953923**

IL INSTUTIONAL CONTROL:

Illinois EPA Id:                    0316355094  
NFR Letter:                        09/10/2013  
Date NFR Recorded:               11/21/2013  
Comprehensive / Focused:        Comprehensive  
Remediation Applicant Name:    Terri Hamilton Brown  
RA Company:                        Oakwood Shores Terrace Associates Ltd. Partnership  
RA Address:                         135 North LaSalle Street  
RA City,St,Zip:                    Chicago, IL 60603-4130  
Worker Caution:                  Yes  
Acres:                                1.36  
Land Use:                            Residential or Industrial/Commercial  
Ground Water Use Restriction:    No  
Highway Authority Agreement:    No  
Ordinance:                         Yes  
Industrial - Commercial:         No  
Slab on Grade:                     No  
BCT:                                 No  
Building Slab:                     No  
Asphalt Used:                      Yes  
Concrete Used:                     Yes  
Clean Soil 3ft:                     Yes  
Clean Soil 10ft:                    Yes  
Alternate Barrier:                  No

Illinois EPA Id:                    0316355094  
NFR Letter:                        10/23/2014  
Date NFR Recorded:               01/06/2015  
Comprehensive / Focused:        Comprehensive  
Remediation Applicant Name:    Lee Pratter  
RA Company:                        Oakwood Shores Phase 2D Limited Partnership  
RA Address:                         135 South LaSalle Street  
RA City,St,Zip:                    Chicago, IL 60603  
Worker Caution:                  Yes  
Acres:                                0.37  
Land Use:                            Residential or Industrial/Commercial  
Ground Water Use Restriction:    No  
Highway Authority Agreement:    No  
Ordinance:                         Yes  
Industrial - Commercial:         No  
Slab on Grade:                     Yes  
BCT:                                 No  
Building Slab:                     No  
Asphalt Used:                      Yes  
Concrete Used:                     Yes  
Clean Soil 3ft:                     Yes  
Clean Soil 10ft:                    No  
Alternate Barrier:                  No

SRP:

IL EPA Id:                         0316355094  
US EPA Id:                         Not reported  
Longitude:                        -87.607331  
Latitude:                         41.826556  
Contact Name:                    Lee Pratter  
Contact Address:                 135 South LaSalle Street

MAP FINDINGS  
FOCUS MAP 4

Map ID      Site      Database(s)      EPA ID Number

**OAKWOOD SHORES TERRACE APARTMENTS (Continued)**

**S109953923**

Contact City,St,Zip: Chicago, IL 60603  
 Contact Phone: (312) 577-5262  
 Date Enrolled: 10/16/2009  
 Point Of Contact: John Geiger  
 Consultant Company: Environmental Design International, Inc.  
 Consultant Address: 33 West Monroe Street  
 Consultant City,St,Zip: Chicago, IL 60603  
 Consultant Phone: (312) 345-1400  
 Proj Mgr Assigned: Jeff Guy  
 Sec. 4 Letter Date: Not reported  
 Active: No  
 No Further Remediation Letter Dt: 09/10/2013  
 Remediation Applicant Co: Oakwood Shores Phase 2D Limited Partnership  
 Effective: True  
 Remediation Applicant Name: Terri Hamilton Brown  
 Remediation Applicant Company: Oakwood Shores Terrace Associates Ltd. Partnership  
 Remediation Applicant Address: 135 North LaSalle Street  
 Remediation Applicant City,St,Zip: Chicago, IL 60603-4130  
 Illinois EPA: 0316355094  
 Site Name: Oakwood Shores Terrace Apartments  
 NFR Letter: 2013-09-10  
 NFR Letter Date Recorded: 2013-11-21  
 Comprehensive/Focused: Comprehensive  
 Worker Caution: Yes  
 Acres: 1.36  
 Land Use: Residential or Industrial/Commercial  
 Ground Water Use Restriction: No  
 Highway Authority Agreement: No  
 Ordinance: Yes  
 Industrial - Commercial: No  
 Slab on Grade: No  
 BCT: No  
 Building Slab: No  
 Asphalt Used: Yes  
 Concrete Used: Yes  
 Clean Soil 3ft: Yes  
 Clean Soil 10ft: Yes  
 Alternate Barrier: No

Remediation Applicant Name: Lee Pratter  
 Remediation Applicant Company: Oakwood Shores Phase 2D Limited Partnership  
 Remediation Applicant Address: 135 South LaSalle Street  
 Remediation Applicant City,St,Zip: Chicago, IL 60603  
 Illinois EPA: 0316355094  
 Site Name: Oakwood Shores Terrace Apartments (Parcel D)  
 NFR Letter: 2014-10-23  
 NFR Letter Date Recorded: 2015-01-06  
 Comprehensive/Focused: Comprehensive  
 Worker Caution: Yes  
 Acres: 0.37  
 Land Use: Residential or Industrial/Commercial  
 Ground Water Use Restriction: No  
 Highway Authority Agreement: No  
 Ordinance: Yes  
 Industrial - Commercial: No  
 Slab on Grade: Yes  
 BCT: No

MAP FINDINGS  
FOCUS MAP 4

Map ID      Site      Database(s)      EPA ID Number

**OAKWOOD SHORES TERRACE APARTMENTS (Continued)**

**S109953923**

Building Slab:                      No  
Asphalt Used:                      Yes  
Concrete Used:                      Yes  
Clean Soil 3ft:                      Yes  
Clean Soil 10ft:                      No  
Alternate Barrier:                      No

IL EPA Id:                      0316355094  
US EPA Id:                      Not reported  
Longitude:                      -87.607331  
Latitude:                      41.826556  
Contact Name:                      Lee Pratter  
Contact Address:                      135 South LaSalle Street  
Contact City,St,Zip:                      Chicago, IL 60603  
Contact Phone:                      (312) 577-5262  
Date Enrolled:                      10/16/2009  
Point Of Contact:                      John Geiger  
Consultant Company:                      Environmental Design International, Inc.  
Consultant Address:                      33 West Monroe Street  
Consultant City,St,Zip:                      Chicago, IL 60603  
Consultant Phone:                      (312) 345-1400  
Proj Mgr Assigned:                      Jeff Guy  
Sec. 4 Letter Date:                      Not reported  
Active:                      No  
No Further Remediation Letter Dt:                      10/23/2014  
Remediation Applicant Co:                      Oakwood Shores Phase 2D Limited Partnership  
Effective:                      True  
Remediation Applicant Name:                      Terri Hamilton Brown  
Remediation Applicant Company:                      Oakwood Shores Terrace Associates Ltd. Partnership  
Remediation Applicant Address:                      135 North LaSalle Street  
Remediation Applicant City,St,Zip:                      Chicago, IL 60603-4130  
Illinois EPA:                      0316355094  
Site Name:                      Oakwood Shores Terrace Apartments  
NFR Letter:                      2013-09-10  
NFR Letter Date Recorded:                      2013-11-21  
Comprehensive/Focused:                      Comprehensive  
Worker Caution:                      Yes  
Acres:                      1.36  
Land Use:                      Residential or Industrial/Commercial  
Ground Water Use Restriction:                      No  
Highway Authority Agreement:                      No  
Ordinance:                      Yes  
Industrial - Commercial:                      No  
Slab on Grade:                      No  
BCT:                      No  
Building Slab:                      No  
Asphalt Used:                      Yes  
Concrete Used:                      Yes  
Clean Soil 3ft:                      Yes  
Clean Soil 10ft:                      Yes  
Alternate Barrier:                      No  
  
Remediation Applicant Name:                      Lee Pratter  
Remediation Applicant Company:                      Oakwood Shores Phase 2D Limited Partnership  
Remediation Applicant Address:                      135 South LaSalle Street  
Remediation Applicant City,St,Zip:                      Chicago, IL 60603

MAP FINDINGS  
FOCUS MAP 4

Map ID	Site	Database(s)	EPA ID Number
--------	------	-------------	---------------

**OAKWOOD SHORES TERRACE APARTMENTS (Continued)**

**S109953923**

Illinois EPA:	0316355094
Site Name:	Oakwood Shores Terrace Apartments (Parcel D)
NFR Letter:	2014-10-23
NFR Letter Date Recorded:	2015-01-06
Comprehensive/Focused:	Comprehensive
Worker Caution:	Yes
Acres:	0.37
Land Use:	Residential or Industrial/Commercial
Ground Water Use Restriction:	No
Highway Authority Agreement:	No
Ordinance:	Yes
Industrial - Commercial:	No
Slab on Grade:	Yes
BCT:	No
Building Slab:	No
Asphalt Used:	Yes
Concrete Used:	Yes
Clean Soil 3ft:	Yes
Clean Soil 10ft:	No
Alternate Barrier:	No

## FOCUS MAP 4 ORPHAN SUMMARY

City	EDR ID	Site Name	Site Address	Zip	Database(s)
CHICAGO	S100790023	CALUMET CONTAINER	EAST 136TH STREET		IL NIPC
CHICAGO	S115496177	LAND & LAKES TRANSFER STATION (UNDER DEVELOPMENT)	1258-1300 E. 138TH ST.		RGA LF
CHICAGO	U003995121	FORMER HOWICH PROPERTY	2412 - 2420 S.COTTAGE ROAD	60616	UST
CHICAGO	S113271459	ABANDON GAS STATION	2611 E 26TH ST	60616	BOL
CHICAGO	1010563380	COM ED MANHOLE	31ST & DEARBORN	60616	RCRA NonGen / NLR
CHICAGO	1010317489	COMED-MANHOLE	43RD & COTTAGE GROVE RD	60616	RCRA NonGen / NLR
CHICAGO	U004194498	WEST 9TH STREET CONSTRUCTION SITE	175 W. 98TH STREET (& FINANCIAL PLACE)	60605	UST
CHICAGO	S115506896	GO-TANE SERVICE STATION	6519 WEST ADDISON		RGA LUST
CHICAGO	S115506897	GO-TANE SERVICE STATION	6803 ARMITAGE		RGA LUST
CHICAGO	S115496807	2840 WEST ARMITAGE	2844 WEST ARMITAGE		RGA LUST
CHICAGO	S115519355	SPEEDWAY SUPERAMERICA SERVICE STATION #7010	3656 NORTH ASHLAND		RGA LUST
CHICAGO	S115518713	SHELL SERVICE STATION #136909	7101 SOUTH ASHLAND		RGA LUST
CHICAGO	S115498822	AUGUSTA & PAULINA SERVICE STATION	1700 WEST AUGUSTA		RGA LUST
CHICAGO	S115506321	G & G SERVICE STATION	7320 WEST BELLMONT		RGA LUST
CHICAGO	S115499632	BILL'S SERVICE STATION	4401 WEST BELMONT		RGA LUST
CHICAGO	S115504484	EAST LAKE MANAGEMENT & DEVELOPMENT	6352 SOUTH COTTAGE GROVE		RGA LUST
CHICAGO	S115504074	DIVERSEY NEW ENGLAND SERVICE STATION	6902 WEST DIVERSEY AVE.		RGA LUST
CHICAGO	S115496696	1725 WEST DIVERSEY LLC	1725 WEST DIVERSEY		RGA LUST
CHICAGO	S115506846	GLOBAL GAS STATION	5035 WEST DIVISION		RGA LUST
CHICAGO	S115496087	GROOT INDUSTRIES/CHICAGO TRANSFER STATION	6747 N. ELMHURST ROAD		RGA LF
CHICAGO	S115506025	FORMER SERVICE STATION	5979 ELSTON AVE.		RGA LUST
CHICAGO	S115514476	NORTH LAKE DEVELOPMENT	6655 WEST GRAND AVE.		RGA LUST
CHICAGO	S115509805	JIMMY'S SERVICE STATION	8801 SOUTH HALSTED		RGA LUST
CHICAGO	S115518722	SHELL SERVICE STATION 212-1544-4700	9458 SOUTH HALSTED		RGA LUST
CHICAGO	S115496918	707 WEST HARRISON LTD. PARTNERSHIP	707 NORTH HARRISON ST.		RGA LUST
CHICAGO	S115513195	MINUTEMAN GAS STATION	3357 WEST HARRISON		RGA LUST
CHICAGO	S115499633	BILL'S SERVICE STATION	5765 WEST HIGGINS		RGA LUST
CHICAGO	S115511131	LAKE SHORE PETROCORP.	13759 SOUTH INDIANA AVE.		RGA LUST
CHICAGO	S113271458	CENTRAL STATION DEV	1400 E INDIANA	60605	BOL
CHICAGO	S115514258	NEW WEST REALTY	1600 SOUTH INDIANA		RGA LUST
CHICAGO	S115522599	WEST SIDE REALTY CORP.	1655 WEST JACKSON		RGA LUST
CHICAGO	S115495942	CID TRANSFER STATION	13707 S. JEFFREY AVE.		RGA LF
CHICAGO	S115496803	2650 LAKE VIEW CONDO ASSOC.	2650 LAKEVIEW		RGA LUST
CHICAGO	S115511117	LAKE MEADOWS ASSOC.	3357 SOUTH MARTIN LUTHER KING DR.		RGA LUST
CHICAGO	U004022825	MCCORMICK PLACE WEST	2402 S. MARTIN LUTHER KING JR. DRIVE	60616	UST
CHICAGO	S115509799	JIM'S SERVICE STATION	2000 WEST MONTROSE		RGA LUST
CHICAGO	S115511133	LAKE SHORE PETROCORP	3349-3359 WEST MONTROSE		RGA LUST
CHICAGO	S115496917	7020 WEST NORTH PARTNERSHIP	7020 WEST NORTH AVE.		RGA LUST
CHICAGO	S115523859	LAKE CALUMET CLUSTER SITE	NORTH OF 122ND		RGA HWS
CHICAGO	S115496818	3400 WEST PETERSON LLC	3400 WEST PETERSON		RGA LUST
CHICAGO	S115496676	1340 WEST PRATT LLP	1340 WEST PRATT		RGA LUST

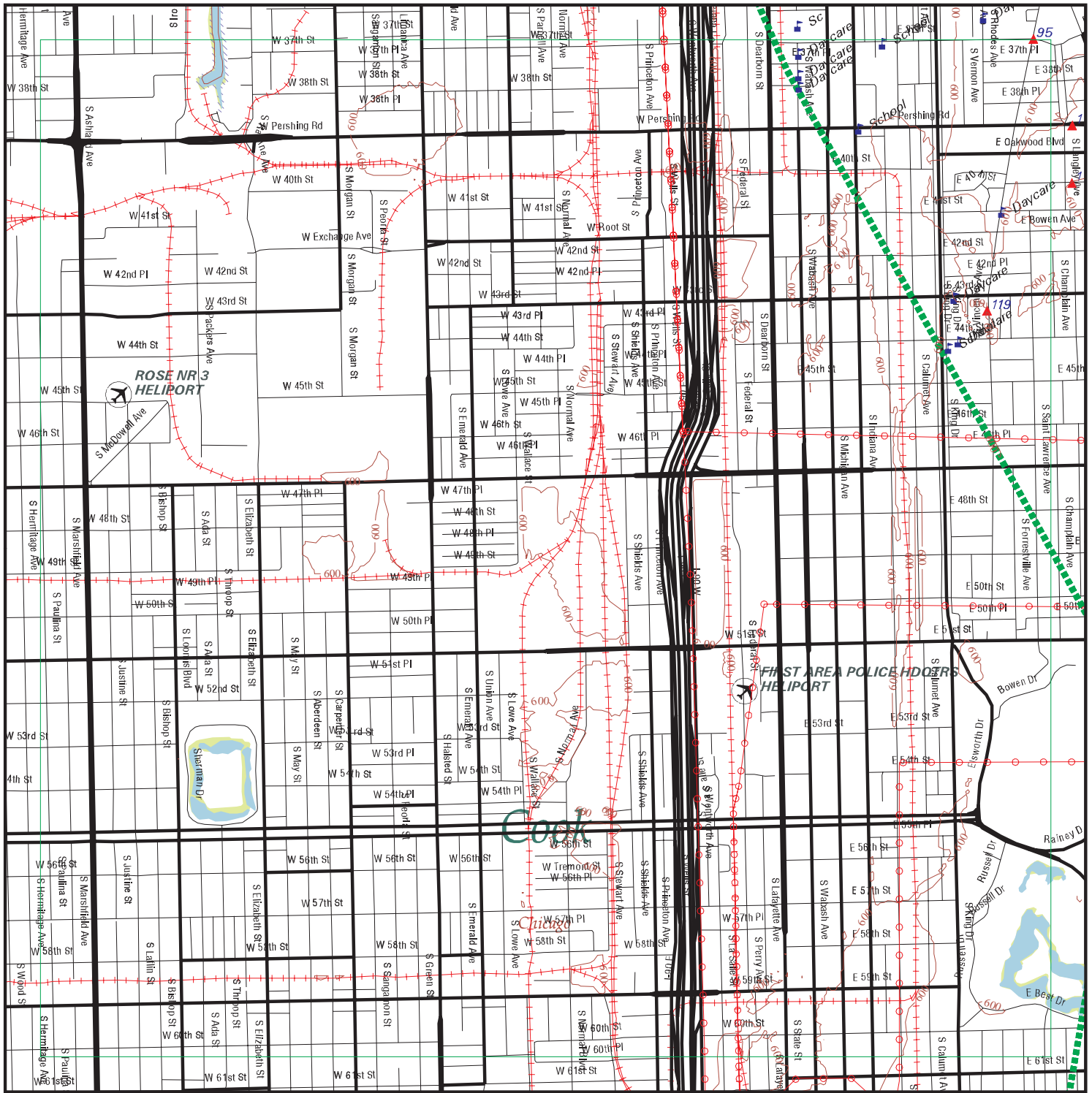
Count: 52 records

FOCUS MAP 4 ORPHAN SUMMARY

City	EDR ID	Site Name	Site Address	Zip	Database(s)
CHICAGO	S115496777	2001 WEST RACE STREET LLC	2001 WEST RACE STREET		RGA LUST
CHICAGO	S115517245	ROSCOE RACINE SERVICE STATION	3425 NORTH RACINE		RGA LUST
CHICAGO	S115522596	WEST ROOSEVELT DEVELOPMENT	5300 WEST ROOSEVELT ST.		RGA LUST
CHICAGO	S113271375	LAKE CALUMET AIRPORT	14 MI S CHGO BUSINES DIST	60616	BOL
CHICAGO	S115495940	CID TRANSFER STATION (ACTIVE)	13707 S.JEFFREY AVE.		RGA LF
CHICAGO	S115507175	GREATER WEST TOWN TRAINING PARTNERSHIP	550 NORTH SACRAMENTO AVENUE		RGA LUST
CHICAGO	S115507174	GREATER WEST TOWN TRAINING PARTNERSHIP	500-550 NORTH SACRAMENTO AVENUE		RGA LUST
CHICAGO	S115511139	LAKE TERRACE CONDO	7337 SOUTH SHORE DR.		RGA LUST
CHICAGO	1016406387	CHICAGO PARK DIST LAKE MICHIGAN I-55 TO 30TH ST	I-55 TO 30TH ST	60605	FINDS
CHICAGO	S115496380	PLANET RECOVERY TRANSFER STATION (ACTIVE)	1750-1850 W.CARROLL AVE.		RGA LF
CHICAGO	S115496699	1801 WEST WINNEMAC BLDG. LLC	1801 WEST WINNEMAC		RGA LUST



# Focus Map 5



EDR DataMap® - Environmental Atlas

## NICTD West Lake Corridor Millennium Station Ext.

### Legend

- |                             |                    |                         |                   |                     |
|-----------------------------|--------------------|-------------------------|-------------------|---------------------|
| Roads                       | Waterways          | Powerlines              | Water             | Listed Sites        |
| Major Roads                 | Railroads          | Pipelines               | Superfund Sites   | Sensitive Receptors |
| Contour Lines               | Study Boundary     | Fault Lines             | Federal DOD Sites |                     |
| National Wetlands Inventory | 100-Yr Flood Zones | Indian Reservations BIA |                   |                     |



Scale in Miles

FOCUS MAP 5 SUMMARY

<u>Database</u>	<u>Total Plotted</u>
<b><u>FEDERAL RECORDS</u></b>	
NPL	0
Proposed NPL	0
Delisted NPL	0
NPL LIENS	0
CERCLIS	0
CERCLIS-NFRAP	0
LIENS 2	0
CORRACTS	0
RCRA-TSDF	0
RCRA-LQG	0
RCRA-SQG	0
RCRA-CESQG	0
RCRA NonGen / NLR	0
US ENG CONTROLS	0
US INST CONTROL	0
ERNS	0
HMIRS	0
DOT OPS	0
US CDL	0
US BROWNFIELDS	1
DOD	0
FUDS	0
LUCIS	0
CONSENT	0
ROD	0
UMTRA	0
ODI	0
DEBRIS REGION 9	0
US MINES	0
TRIS	0
TSCA	0
FTTS	0
HIST FTTS	0
SSTS	0
ICIS	0
PADS	0
MLTS	0
RADINFO	0
FINDS	1
RAATS	0
RMP	0
COAL ASH DOE	0
FEMA UST	0
FEDERAL FACILITY	0
LEAD SMELTERS	0
US AIRS	0
COAL ASH EPA	0
2020 COR ACTION	0

FOCUS MAP 5 SUMMARY

<u>Database</u>	<u>Total Plotted</u>
PRP	0
EPA WATCH LIST	0
SCRD DRYCLEANERS	0
US FIN ASSUR	0
PCB TRANSFORMER	0
US HIST CDL	0
 <b><u>STATE AND LOCAL RECORDS</u></b>	
SSU	1
SWF/LF	0
NPDES	0
UIC	0
IL NIPC	0
LF SPECIAL WASTE	0
LUST	1
LUST TRUST	0
UST	0
AST	0
HWAR	0
SPILLS	0
ENG CONTROLS	2
INST CONTROL	2
SRP	3
DRYCLEANERS	0
IMPDMENT	0
BROWNFIELDS	0
CDL	0
AIRS	0
TIER 2	0
COAL ASH	0
CCDD	0
PIMW	0
BOL	0
CHICAGO ENV	0
 <b><u>TRIBAL RECORDS</u></b>	
INDIAN RESERV	0
INDIAN ODI	0
INDIAN LUST	0
INDIAN UST	0
INDIAN VCP	0
 <b><u>EDR PROPRIETARY RECORDS</u></b>	
EDR MGP	1
EDR Hist Auto	0
EDR Hist Cleaner	0
RGA LF	0
RGA HWS	0

FOCUS MAP 5 SUMMARY

<u>Database</u>	<u>Total Plotted</u>
RGA LUST	0

NOTES:

Sites may be listed in more than one database

MAP FINDINGS  
FOCUS MAP 5

Map ID	Site	Database(s)	EPA ID Number
95	<b>MADDEN WELLS PHASE II REDEVELOPMENT (BLOCK 3-ZONE 3 &amp; BLOCK 3701 SOUTH VINCENNES AVENUE CHICAGO, IL 60653</b>	<b>ENG CONTROLS INST CONTROL SRP</b>	<b>S108480254 N/A</b>
	ENGINEERING CONTROLS:		
	Illinois Epa Id: 0316355082		
	NFR Letter: 01/11/2010		
	Date NFR Recorded: 01/26/2010		
	Comprehensive / Focused: Comprehensive		
	Remediation Applicant Name: John Gerut		
	RA Company: Chicago Housing Authority		
	RA Address: 60 East Van Buren Street		
	RA City,St,Zip: Chicago, IL 60605		
	Worker Caution: Yes		
	Acres: 2.2		
	Land Use: Residential or Industrial/Commercial		
	Ground Water Use Restriction: No		
	Highway Authority Agreement: No		
	Ordinance: Yes		
	Industrial - Commercial: No		
	Slab on Grade: No		
	BCT: No		
	Building Slab: No		
	Asphalt Used: No		
	Concrete Used: Yes		
	Clean Soil 3ft: Yes		
	Clean Soil 10ft: No		
	Alternate Barrier: No		
	Illinois Epa Id: 0316355082		
	NFR Letter: 07/14/2009		
	Date NFR Recorded: 07/24/2009		
	Comprehensive / Focused: Comprehensive		
	Remediation Applicant Name: John Gerut		
	RA Company: Chicago Housing Authority		
	RA Address: 60 East van Buren Street		
	RA City,St,Zip: Chicago, IL 60605		
	Worker Caution: No		
	Acres: 2.7		
	Land Use: Residential or Industrial/Commercial		
	Ground Water Use Restriction: No		
	Highway Authority Agreement: No		
	Ordinance: Yes		
	Industrial - Commercial: No		
	Slab on Grade: No		
	BCT: No		
	Building Slab: No		
	Asphalt Used: No		
	Concrete Used: Yes		
	Clean Soil 3ft: Yes		
	Clean Soil 10ft: No		
	Alternate Barrier: No		
	Illinois Epa Id: 0316355082		
	NFR Letter: 03/10/2011		
	Date NFR Recorded: 03/16/2011		
	Comprehensive / Focused: Comprehensive		
	Remediation Applicant Name: John Gerut		
	RA Company: Chicago Housing Authority		

MAP FINDINGS  
FOCUS MAP 5

Map ID	Site	Database(s)	EPA ID Number
--------	------	-------------	---------------

**MADDEN WELLS PHASE II REDEVELOPMENT (BLOCK 3-ZONE 3 & BLOCK (Continued)**

**S108480254**

RA Address: 60 East Van Buren Street  
 RA City,St,Zip: Chicago, IL 60605  
 Worker Caution: Yes  
 Acres: 2.1  
 Land Use: Residential or Industrial/Commercial  
 Ground Water Use Restriction: No  
 Highway Authority Agreement: No  
 Ordinance: Yes  
 Industrial - Commercial: No  
 Slab on Grade: No  
 BCT: No  
 Building Slab: No  
 Asphalt Used: Yes  
 Concrete Used: Yes  
 Clean Soil 3ft: Yes  
 Clean Soil 10ft: No  
 Alternate Barrier: No

Illinois Epa Id: 0316355082  
 NFR Letter: 05/09/2014  
 Date NFR Recorded: 05/21/2014  
 Comprehensive / Focused: Comprehensive  
 Remediation Applicant Name: Kari Saba  
 RA Company: Chicago Housing Authority  
 RA Address: 60 East Van Buren Street  
 RA City,St,Zip: Chicago, IL 60605  
 Worker Caution: Yes  
 Acres: 0.56  
 Land Use: Residential or Industrial/Commercial  
 Ground Water Use Restriction: No  
 Highway Authority Agreement: No  
 Ordinance: Yes  
 Industrial - Commercial: No  
 Slab on Grade: Yes  
 BCT: No  
 Building Slab: No  
 Asphalt Used: No  
 Concrete Used: Yes  
 Clean Soil 3ft: Yes  
 Clean Soil 10ft: No  
 Alternate Barrier: No

**IL INSTUTIONAL CONTROL:**

Illinois EPA Id: 0316355082  
 NFR Letter: 01/11/2010  
 Date NFR Recorded: 01/26/2010  
 Comprehensive / Focused: Comprehensive  
 Remediation Applicant Name: John Gerut  
 RA Company: Chicago Housing Authority  
 RA Address: 60 East Van Buren Street  
 RA City,St,Zip: Chicago, IL 60605  
 Worker Caution: Yes  
 Acres: 2.2  
 Land Use: Residential or Industrial/Commercial  
 Ground Water Use Restriction: No  
 Highway Authority Agreement: No  
 Ordinance: Yes

MAP FINDINGS  
FOCUS MAP 5

Map ID	Site	Database(s)	EPA ID Number
--------	------	-------------	---------------

**MADDEN WELLS PHASE II REDEVELOPMENT (BLOCK 3-ZONE 3 & BLOCK (Continued)**

**S108480254**

Industrial - Commercial:	No
Slab on Grade:	No
BCT:	No
Building Slab:	No
Asphalt Used:	No
Concrete Used:	Yes
Clean Soil 3ft:	Yes
Clean Soil 10ft:	No
Alternate Barrier:	No
Illinois EPA Id:	0316355082
NFR Letter:	07/14/2009
Date NFR Recorded:	07/24/2009
Comprehensive / Focused:	Comprehensive
Remediation Applicant Name:	John Gerut
RA Company:	Chicago Housing Authority
RA Address:	60 East van Buren Street
RA City,St,Zip:	Chicago, IL 60605
Worker Caution:	No
Acres:	2.7
Land Use:	Residential or Industrial/Commercial
Ground Water Use Restriction:	No
Highway Authority Agreement:	No
Ordinance:	Yes
Industrial - Commercial:	No
Slab on Grade:	No
BCT:	No
Building Slab:	No
Asphalt Used:	No
Concrete Used:	Yes
Clean Soil 3ft:	Yes
Clean Soil 10ft:	No
Alternate Barrier:	No
Illinois EPA Id:	0316355082
NFR Letter:	03/09/2011
Date NFR Recorded:	03/16/2011
Comprehensive / Focused:	Comprehensive
Remediation Applicant Name:	John Gerut
RA Company:	Chicago Housing Authority
RA Address:	60 East van Buren Street
RA City,St,Zip:	Chicago, IL 60605
Worker Caution:	No
Acres:	0.4
Land Use:	Residential or Industrial/Commercial
Ground Water Use Restriction:	No
Highway Authority Agreement:	No
Ordinance:	Yes
Industrial - Commercial:	No
Slab on Grade:	No
BCT:	No
Building Slab:	No
Asphalt Used:	No
Concrete Used:	No
Clean Soil 3ft:	No
Clean Soil 10ft:	No
Alternate Barrier:	No

MAP FINDINGS  
FOCUS MAP 5

Map ID Site Database(s) EPA ID Number

**MADDEN WELLS PHASE II REDEVELOPMENT (BLOCK 3-ZONE 3 & BLOCK (Continued)**

**S108480254**

Illinois EPA Id: 0316355082  
 NFR Letter: 09/21/2009  
 Date NFR Recorded: 10/07/2009  
 Comprehensive / Focused: Comprehensive  
 Remediation Applicant Name: John Gerut  
 RA Company: Chicago Housing Authority  
 RA Address: 60 East van Buren Street  
 RA City,St,Zip: Chicago, IL 60605  
 Worker Caution: Yes  
 Acres: 4.6  
 Land Use: Residential or Industrial/Commercial  
 Ground Water Use Restriction: No  
 Highway Authority Agreement: No  
 Ordinance: Yes  
 Industrial - Commercial: No  
 Slab on Grade: No  
 BCT: No  
 Building Slab: No  
 Asphalt Used: No  
 Concrete Used: No  
 Clean Soil 3ft: No  
 Clean Soil 10ft: No  
 Alternate Barrier: No

Illinois EPA Id: 0316355082  
 NFR Letter: 03/10/2011  
 Date NFR Recorded: 03/16/2011  
 Comprehensive / Focused: Comprehensive  
 Remediation Applicant Name: John Gerut  
 RA Company: Chicago Housing Authority  
 RA Address: 60 East Van Buren Street  
 RA City,St,Zip: Chicago, IL 60605  
 Worker Caution: Yes  
 Acres: 2.1  
 Land Use: Residential or Industrial/Commercial  
 Ground Water Use Restriction: No  
 Highway Authority Agreement: No  
 Ordinance: Yes  
 Industrial - Commercial: No  
 Slab on Grade: No  
 BCT: No  
 Building Slab: No  
 Asphalt Used: Yes  
 Concrete Used: Yes  
 Clean Soil 3ft: Yes  
 Clean Soil 10ft: No  
 Alternate Barrier: No

Illinois EPA Id: 0316355082  
 NFR Letter: 05/09/2014  
 Date NFR Recorded: 05/21/2014  
 Comprehensive / Focused: Comprehensive  
 Remediation Applicant Name: Kari Saba  
 RA Company: Chicago Housing Authority  
 RA Address: 60 East Van Buren Street  
 RA City,St,Zip: Chicago, IL 60605  
 Worker Caution: Yes



MAP FINDINGS  
FOCUS MAP 5

Map ID	Site	Database(s)	EPA ID Number
--------	------	-------------	---------------

**MADDEN WELLS PHASE II REDEVELOPMENT (BLOCK 3-ZONE 3 & BLOCK (Continued)**

**S108480254**

Acres: 0.56  
 Land Use: Residential or Industrial/Commercial  
 Ground Water Use Restriction: No  
 Highway Authority Agreement: No  
 Ordinance: Yes  
 Industrial - Commercial: No  
 Slab on Grade: Yes  
 BCT: No  
 Building Slab: No  
 Asphalt Used: No  
 Concrete Used: Yes  
 Clean Soil 3ft: Yes  
 Clean Soil 10ft: No  
 Alternate Barrier: No

SRP:

IL EPA Id: 0316355082  
 US EPA Id: Not reported  
 Longitude: -87.610959  
 Latitude: 41.827014  
 Contact Name: Kari Saba  
 Contact Address: 60 East Van Buren Street  
 Contact City,St,Zip: Chicago, IL 60605  
 Contact Phone: (312) 913-7612  
 Date Enrolled: 02/13/2007  
 Point Of Contact: John Geiger  
 Consultant Company: Environmental Design International, Inc.  
 Consultant Address: 33 West Monroe Street  
 Consultant City,St,Zip: Chicago, IL 60603-0529  
 Consultant Phone: (312) 356-5400  
 Proj Mgr Assigned: Jeff Guy  
 Sec. 4 Letter Date: Not reported  
 Active: Yes  
 No Further Remediation Letter Dt: 03/10/2011  
 Remediation Applicant Co: Chicago Housing Authority  
 Effective: True  
 Remediation Applicant Name: Kari Saba  
 Remediation Applicant Company: Chicago Housing Authority  
 Remediation Applicant Address: 60 East Van Buren Street  
 Remediation Applicant City,St,Zip: Chicago, IL 60605  
 Illinois EPA: 0316355082  
 Site Name: Madden Wells Phase II Redevelopment Site (Zone 6-Parcel A)  
 NFR Letter: 2014-05-09  
 NFR Letter Date Recorded: 2014-05-21  
 Comprehensive/Focused: Comprehensive  
 Worker Caution: Yes  
 Acres: 0.56  
 Land Use: Residential or Industrial/Commercial  
 Ground Water Use Restriction: No  
 Highway Authority Agreement: No  
 Ordinance: Yes  
 Industrial - Commercial: No  
 Slab on Grade: Yes  
 BCT: No  
 Building Slab: No  
 Asphalt Used: No  
 Concrete Used: Yes

MAP FINDINGS  
FOCUS MAP 5

Map ID	Site	Database(s)	EPA ID Number
--------	------	-------------	---------------

**MADDEN WELLS PHASE II REDEVELOPMENT (BLOCK 3-ZONE 3 & BLOCK (Continued)**

**S108480254**

Clean Soil 3ft: Yes  
Clean Soil 10ft: No  
Alternate Barrier: No

Remediation Applicant Name: John Gerut  
Remediation Applicant Company: Chicago Housing Authority  
Remediation Applicant Address: 60 East van Buren Street  
Remediation Applicant City,St,Zip: Chicago, IL 60605  
Illinois EPA: 0316355082  
Site Name: Madden Wells Phase II Redevelopment (Zone 10)  
NFR Letter: 2011-03-09  
NFR Letter Date Recorded: 2011-03-16  
Comprehensive/Focused: Comprehensive  
Worker Caution: No  
Acres: 0.4  
Land Use: Residential or Industrial/Commercial  
Ground Water Use Restriction: No  
Highway Authority Agreement: No  
Ordinance: Yes  
Industrial - Commercial: No  
Slab on Grade: No  
BCT: No  
Building Slab: No  
Asphalt Used: No  
Concrete Used: No  
Clean Soil 3ft: No  
Clean Soil 10ft: No  
Alternate Barrier: No

Remediation Applicant Name: John Gerut  
Remediation Applicant Company: Chicago Housing Authority  
Remediation Applicant Address: 60 East Van Buren Street  
Remediation Applicant City,St,Zip: Chicago, IL 60605  
Illinois EPA: 0316355082  
Site Name: Madden Wells Phase II Redevelopment (Zone 8 & 9)  
NFR Letter: 2011-03-10  
NFR Letter Date Recorded: 2011-03-16  
Comprehensive/Focused: Comprehensive  
Worker Caution: Yes  
Acres: 2.1  
Land Use: Residential or Industrial/Commercial  
Ground Water Use Restriction: No  
Highway Authority Agreement: No  
Ordinance: Yes  
Industrial - Commercial: No  
Slab on Grade: No  
BCT: No  
Building Slab: No  
Asphalt Used: Yes  
Concrete Used: Yes  
Clean Soil 3ft: Yes  
Clean Soil 10ft: No  
Alternate Barrier: No

Remediation Applicant Name: John Gerut  
Remediation Applicant Company: Chicago Housing Authority  
Remediation Applicant Address: 60 East Van Buren Street

MAP FINDINGS  
FOCUS MAP 5

Map ID      Site      Database(s)      EPA ID Number

**MADDEN WELLS PHASE II REDEVELOPMENT (BLOCK 3-ZONE 3 & BLOCK (Continued)**

**S108480254**

Remediation Applicant City,St,Zip: Chicago, IL 60605  
 Illinois EPA: 0316355082  
 Site Name: Madden Wells Phase II Redevelopment (Block 3-Zone 3 & Block 6-Zone 6)  
 NFR Letter: 2010-01-11  
 NFR Letter Date Recorded: 2010-01-26  
 Comprehensive/Focused: Comprehensive  
 Worker Caution: Yes  
 Acres: 2.2  
 Land Use: Residential or Industrial/Commercial  
 Ground Water Use Restriction: No  
 Highway Authority Agreement: No  
 Ordinance: Yes  
 Industrial - Commercial: No  
 Slab on Grade: No  
 BCT: No  
 Building Slab: No  
 Asphalt Used: No  
 Concrete Used: Yes  
 Clean Soil 3ft: Yes  
 Clean Soil 10ft: No  
 Alternate Barrier: No

Remediation Applicant Name: John Gerut  
 Remediation Applicant Company: Chicago Housing Authority  
 Remediation Applicant Address: 60 East van Buren Street  
 Remediation Applicant City,St,Zip: Chicago, IL 60605  
 Illinois EPA: 0316355082  
 Site Name: Madden Wells Phase II Redevelopment (Zone 1 & 2)  
 NFR Letter: 2009-07-14  
 NFR Letter Date Recorded: 2009-07-24  
 Comprehensive/Focused: Comprehensive  
 Worker Caution: No  
 Acres: 2.7  
 Land Use: Residential or Industrial/Commercial  
 Ground Water Use Restriction: No  
 Highway Authority Agreement: No  
 Ordinance: Yes  
 Industrial - Commercial: No  
 Slab on Grade: No  
 BCT: No  
 Building Slab: No  
 Asphalt Used: No  
 Concrete Used: Yes  
 Clean Soil 3ft: Yes  
 Clean Soil 10ft: No  
 Alternate Barrier: No

Remediation Applicant Name: John Gerut  
 Remediation Applicant Company: Chicago Housing Authority  
 Remediation Applicant Address: 60 East van Buren Street  
 Remediation Applicant City,St,Zip: Chicago, IL 60605  
 Illinois EPA: 0316355082  
 Site Name: Madden Wells Phase II Redevelopment (Zone 4 & 5)  
 NFR Letter: 2009-09-21  
 NFR Letter Date Recorded: 2009-10-07  
 Comprehensive/Focused: Comprehensive  
 Worker Caution: Yes

MAP FINDINGS  
FOCUS MAP 5

Map ID      Site      Database(s)      EPA ID Number

**MADDEN WELLS PHASE II REDEVELOPMENT (BLOCK 3-ZONE 3 & BLOCK (Continued)**

**S108480254**

Acres: 4.6  
 Land Use: Residential or Industrial/Commercial  
 Ground Water Use Restriction: No  
 Highway Authority Agreement: No  
 Ordinance: Yes  
 Industrial - Commercial: No  
 Slab on Grade: No  
 BCT: No  
 Building Slab: No  
 Asphalt Used: No  
 Concrete Used: No  
 Clean Soil 3ft: No  
 Clean Soil 10ft: No  
 Alternate Barrier: No

IL EPA Id: 0316355082  
 US EPA Id: Not reported  
 Longitude: -87.610959  
 Latitude: 41.827014  
 Contact Name: Kari Saba  
 Contact Address: 60 East Van Buren Street  
 Contact City,St,Zip: Chicago, IL 60605  
 Contact Phone: (312) 913-7612  
 Date Enrolled: 02/13/2007  
 Point Of Contact: John Geiger  
 Consultant Company: Environmental Design International, Inc.  
 Consultant Address: 33 West Monroe Street  
 Consultant City,St,Zip: Chicago, IL 60603-0529  
 Consultant Phone: (312) 356-5400  
 Proj Mgr Assigned: Jeff Guy  
 Sec. 4 Letter Date: Not reported  
 Active: Yes  
 No Further Remediation Letter Dt: 05/09/2014  
 Remediation Applicant Co: Chicago Housing Authority  
 Effective: True  
 Remediation Applicant Name: Kari Saba  
 Remediation Applicant Company: Chicago Housing Authority  
 Remediation Applicant Address: 60 East Van Buren Street  
 Remediation Applicant City,St,Zip: Chicago, IL 60605  
 Illinois EPA: 0316355082  
 Site Name: Madden Wells Phase II Redevelopment Site (Zone 6-Parcel A)  
 NFR Letter: 2014-05-09  
 NFR Letter Date Recorded: 2014-05-21  
 Comprehensive/Focused: Comprehensive  
 Worker Caution: Yes  
 Acres: 0.56  
 Land Use: Residential or Industrial/Commercial  
 Ground Water Use Restriction: No  
 Highway Authority Agreement: No  
 Ordinance: Yes  
 Industrial - Commercial: No  
 Slab on Grade: Yes  
 BCT: No  
 Building Slab: No  
 Asphalt Used: No  
 Concrete Used: Yes

MAP FINDINGS  
FOCUS MAP 5

Map ID	Site	Database(s)	EPA ID Number
--------	------	-------------	---------------

**MADDEN WELLS PHASE II REDEVELOPMENT (BLOCK 3-ZONE 3 & BLOCK (Continued)**

**S108480254**

Clean Soil 3ft: Yes  
Clean Soil 10ft: No  
Alternate Barrier: No

Remediation Applicant Name: John Gerut  
Remediation Applicant Company: Chicago Housing Authority  
Remediation Applicant Address: 60 East van Buren Street  
Remediation Applicant City,St,Zip: Chicago, IL 60605  
Illinois EPA: 0316355082  
Site Name: Madden Wells Phase II Redevelopment (Zone 10)  
NFR Letter: 2011-03-09  
NFR Letter Date Recorded: 2011-03-16  
Comprehensive/Focused: Comprehensive  
Worker Caution: No  
Acres: 0.4  
Land Use: Residential or Industrial/Commercial  
Ground Water Use Restriction: No  
Highway Authority Agreement: No  
Ordinance: Yes  
Industrial - Commercial: No  
Slab on Grade: No  
BCT: No  
Building Slab: No  
Asphalt Used: No  
Concrete Used: No  
Clean Soil 3ft: No  
Clean Soil 10ft: No  
Alternate Barrier: No

Remediation Applicant Name: John Gerut  
Remediation Applicant Company: Chicago Housing Authority  
Remediation Applicant Address: 60 East Van Buren Street  
Remediation Applicant City,St,Zip: Chicago, IL 60605  
Illinois EPA: 0316355082  
Site Name: Madden Wells Phase II Redevelopment (Zone 8 & 9)  
NFR Letter: 2011-03-10  
NFR Letter Date Recorded: 2011-03-16  
Comprehensive/Focused: Comprehensive  
Worker Caution: Yes  
Acres: 2.1  
Land Use: Residential or Industrial/Commercial  
Ground Water Use Restriction: No  
Highway Authority Agreement: No  
Ordinance: Yes  
Industrial - Commercial: No  
Slab on Grade: No  
BCT: No  
Building Slab: No  
Asphalt Used: Yes  
Concrete Used: Yes  
Clean Soil 3ft: Yes  
Clean Soil 10ft: No  
Alternate Barrier: No

Remediation Applicant Name: John Gerut  
Remediation Applicant Company: Chicago Housing Authority  
Remediation Applicant Address: 60 East Van Buren Street

MAP FINDINGS  
FOCUS MAP 5

Map ID      Site      Database(s)      EPA ID Number

**MADDEN WELLS PHASE II REDEVELOPMENT (BLOCK 3-ZONE 3 & BLOCK (Continued)**

**S108480254**

Remediation Applicant City,St,Zip: Chicago, IL 60605  
 Illinois EPA: 0316355082  
 Site Name: Madden Wells Phase II Redevelopment (Block 3-Zone 3 & Block 6-Zone 6)  
 NFR Letter: 2010-01-11  
 NFR Letter Date Recorded: 2010-01-26  
 Comprehensive/Focused: Comprehensive  
 Worker Caution: Yes  
 Acres: 2.2  
 Land Use: Residential or Industrial/Commercial  
 Ground Water Use Restriction: No  
 Highway Authority Agreement: No  
 Ordinance: Yes  
 Industrial - Commercial: No  
 Slab on Grade: No  
 BCT: No  
 Building Slab: No  
 Asphalt Used: No  
 Concrete Used: Yes  
 Clean Soil 3ft: Yes  
 Clean Soil 10ft: No  
 Alternate Barrier: No

Remediation Applicant Name: John Gerut  
 Remediation Applicant Company: Chicago Housing Authority  
 Remediation Applicant Address: 60 East van Buren Street  
 Remediation Applicant City,St,Zip: Chicago, IL 60605  
 Illinois EPA: 0316355082  
 Site Name: Madden Wells Phase II Redevelopment (Zone 1 & 2)  
 NFR Letter: 2009-07-14  
 NFR Letter Date Recorded: 2009-07-24  
 Comprehensive/Focused: Comprehensive  
 Worker Caution: No  
 Acres: 2.7  
 Land Use: Residential or Industrial/Commercial  
 Ground Water Use Restriction: No  
 Highway Authority Agreement: No  
 Ordinance: Yes  
 Industrial - Commercial: No  
 Slab on Grade: No  
 BCT: No  
 Building Slab: No  
 Asphalt Used: No  
 Concrete Used: Yes  
 Clean Soil 3ft: Yes  
 Clean Soil 10ft: No  
 Alternate Barrier: No

Remediation Applicant Name: John Gerut  
 Remediation Applicant Company: Chicago Housing Authority  
 Remediation Applicant Address: 60 East van Buren Street  
 Remediation Applicant City,St,Zip: Chicago, IL 60605  
 Illinois EPA: 0316355082  
 Site Name: Madden Wells Phase II Redevelopment (Zone 4 & 5)  
 NFR Letter: 2009-09-21  
 NFR Letter Date Recorded: 2009-10-07  
 Comprehensive/Focused: Comprehensive  
 Worker Caution: Yes

MAP FINDINGS  
FOCUS MAP 5

Map ID      Site      Database(s)      EPA ID Number

**MADDEN WELLS PHASE II REDEVELOPMENT (BLOCK 3-ZONE 3 & BLOCK (Continued)**

**S108480254**

Acres: 4.6  
Land Use: Residential or Industrial/Commercial  
Ground Water Use Restriction: No  
Highway Authority Agreement: No  
Ordinance: Yes  
Industrial - Commercial: No  
Slab on Grade: No  
BCT: No  
Building Slab: No  
Asphalt Used: No  
Concrete Used: No  
Clean Soil 3ft: No  
Clean Soil 10ft: No  
Alternate Barrier: No

IL EPA Id: 0316355082  
US EPA Id: Not reported  
Longitude: -87.610959  
Latitude: 41.827014  
Contact Name: Kari Saba  
Contact Address: 60 East Van Buren Street  
Contact City,St,Zip: Chicago, IL 60605  
Contact Phone: (312) 913-7612  
Date Enrolled: 02/13/2007  
Point Of Contact: John Geiger  
Consultant Company: Environmental Design International, Inc.  
Consultant Address: 33 West Monroe Street  
Consultant City,St,Zip: Chicago, IL 60603-0529  
Consultant Phone: (312) 356-5400  
Proj Mgr Assigned: Jeff Guy  
Sec. 4 Letter Date: Not reported  
Active: Yes  
No Further Remediation Letter Dt: 03/09/2011  
Remediation Applicant Co: Chicago Housing Authority  
Effective: True  
Remediation Applicant Name: Kari Saba  
Remediation Applicant Company: Chicago Housing Authority  
Remediation Applicant Address: 60 East Van Buren Street  
Remediation Applicant City,St,Zip: Chicago, IL 60605  
Illinois EPA: 0316355082  
Site Name: Madden Wells Phase II Redevelopment Site (Zone 6-Parcel A)  
NFR Letter: 2014-05-09  
NFR Letter Date Recorded: 2014-05-21  
Comprehensive/Focused: Comprehensive  
Worker Caution: Yes  
Acres: 0.56  
Land Use: Residential or Industrial/Commercial  
Ground Water Use Restriction: No  
Highway Authority Agreement: No  
Ordinance: Yes  
Industrial - Commercial: No  
Slab on Grade: Yes  
BCT: No  
Building Slab: No  
Asphalt Used: No  
Concrete Used: Yes

MAP FINDINGS  
FOCUS MAP 5

Map ID Site Database(s) EPA ID Number

**MADDEN WELLS PHASE II REDEVELOPMENT (BLOCK 3-ZONE 3 & BLOCK (Continued)**

**S108480254**

Clean Soil 3ft: Yes  
Clean Soil 10ft: No  
Alternate Barrier: No

Remediation Applicant Name: John Gerut  
Remediation Applicant Company: Chicago Housing Authority  
Remediation Applicant Address: 60 East van Buren Street  
Remediation Applicant City,St,Zip: Chicago, IL 60605  
Illinois EPA: 0316355082  
Site Name: Madden Wells Phase II Redevelopment (Zone 10)  
NFR Letter: 2011-03-09  
NFR Letter Date Recorded: 2011-03-16  
Comprehensive/Focused: Comprehensive  
Worker Caution: No  
Acres: 0.4  
Land Use: Residential or Industrial/Commercial  
Ground Water Use Restriction: No  
Highway Authority Agreement: No  
Ordinance: Yes  
Industrial - Commercial: No  
Slab on Grade: No  
BCT: No  
Building Slab: No  
Asphalt Used: No  
Concrete Used: No  
Clean Soil 3ft: No  
Clean Soil 10ft: No  
Alternate Barrier: No

Remediation Applicant Name: John Gerut  
Remediation Applicant Company: Chicago Housing Authority  
Remediation Applicant Address: 60 East Van Buren Street  
Remediation Applicant City,St,Zip: Chicago, IL 60605  
Illinois EPA: 0316355082  
Site Name: Madden Wells Phase II Redevelopment (Zone 8 & 9)  
NFR Letter: 2011-03-10  
NFR Letter Date Recorded: 2011-03-16  
Comprehensive/Focused: Comprehensive  
Worker Caution: Yes  
Acres: 2.1  
Land Use: Residential or Industrial/Commercial  
Ground Water Use Restriction: No  
Highway Authority Agreement: No  
Ordinance: Yes  
Industrial - Commercial: No  
Slab on Grade: No  
BCT: No  
Building Slab: No  
Asphalt Used: Yes  
Concrete Used: Yes  
Clean Soil 3ft: Yes  
Clean Soil 10ft: No  
Alternate Barrier: No

Remediation Applicant Name: John Gerut  
Remediation Applicant Company: Chicago Housing Authority  
Remediation Applicant Address: 60 East Van Buren Street



MAP FINDINGS  
FOCUS MAP 5

Map ID      Site      Database(s)      EPA ID Number

**MADDEN WELLS PHASE II REDEVELOPMENT (BLOCK 3-ZONE 3 & BLOCK (Continued)**

**S108480254**

Remediation Applicant City,St,Zip: Chicago, IL 60605  
 Illinois EPA: 0316355082  
 Site Name: Madden Wells Phase II Redevelopment (Block 3-Zone 3 & Block 6-Zone 6)  
 NFR Letter: 2010-01-11  
 NFR Letter Date Recorded: 2010-01-26  
 Comprehensive/Focused: Comprehensive  
 Worker Caution: Yes  
 Acres: 2.2  
 Land Use: Residential or Industrial/Commercial  
 Ground Water Use Restriction: No  
 Highway Authority Agreement: No  
 Ordinance: Yes  
 Industrial - Commercial: No  
 Slab on Grade: No  
 BCT: No  
 Building Slab: No  
 Asphalt Used: No  
 Concrete Used: Yes  
 Clean Soil 3ft: Yes  
 Clean Soil 10ft: No  
 Alternate Barrier: No

Remediation Applicant Name: John Gerut  
 Remediation Applicant Company: Chicago Housing Authority  
 Remediation Applicant Address: 60 East van Buren Street  
 Remediation Applicant City,St,Zip: Chicago, IL 60605  
 Illinois EPA: 0316355082  
 Site Name: Madden Wells Phase II Redevelopment (Zone 1 & 2)  
 NFR Letter: 2009-07-14  
 NFR Letter Date Recorded: 2009-07-24  
 Comprehensive/Focused: Comprehensive  
 Worker Caution: No  
 Acres: 2.7  
 Land Use: Residential or Industrial/Commercial  
 Ground Water Use Restriction: No  
 Highway Authority Agreement: No  
 Ordinance: Yes  
 Industrial - Commercial: No  
 Slab on Grade: No  
 BCT: No  
 Building Slab: No  
 Asphalt Used: No  
 Concrete Used: Yes  
 Clean Soil 3ft: Yes  
 Clean Soil 10ft: No  
 Alternate Barrier: No

Remediation Applicant Name: John Gerut  
 Remediation Applicant Company: Chicago Housing Authority  
 Remediation Applicant Address: 60 East van Buren Street  
 Remediation Applicant City,St,Zip: Chicago, IL 60605  
 Illinois EPA: 0316355082  
 Site Name: Madden Wells Phase II Redevelopment (Zone 4 & 5)  
 NFR Letter: 2009-09-21  
 NFR Letter Date Recorded: 2009-10-07  
 Comprehensive/Focused: Comprehensive  
 Worker Caution: Yes

MAP FINDINGS  
FOCUS MAP 5

Map ID      Site      Database(s)      EPA ID Number

**MADDEN WELLS PHASE II REDEVELOPMENT (BLOCK 3-ZONE 3 & BLOCK (Continued)**

**S108480254**

Acres: 4.6  
 Land Use: Residential or Industrial/Commercial  
 Ground Water Use Restriction: No  
 Highway Authority Agreement: No  
 Ordinance: Yes  
 Industrial - Commercial: No  
 Slab on Grade: No  
 BCT: No  
 Building Slab: No  
 Asphalt Used: No  
 Concrete Used: No  
 Clean Soil 3ft: No  
 Clean Soil 10ft: No  
 Alternate Barrier: No

IL EPA Id: 0316355082  
 US EPA Id: Not reported  
 Longitude: -87.610959  
 Latitude: 41.827014  
 Contact Name: Kari Saba  
 Contact Address: 60 East Van Buren Street  
 Contact City,St,Zip: Chicago, IL 60605  
 Contact Phone: (312) 913-7612  
 Date Enrolled: 02/13/2007  
 Point Of Contact: John Geiger  
 Consultant Company: Environmental Design International, Inc.  
 Consultant Address: 33 West Monroe Street  
 Consultant City,St,Zip: Chicago, IL 60603-0529  
 Consultant Phone: (312) 356-5400  
 Proj Mgr Assigned: Jeff Guy  
 Sec. 4 Letter Date: Not reported  
 Active: Yes  
 No Further Remediation Letter Dt: 01/11/2010  
 Remediation Applicant Co: Chicago Housing Authority  
 Effective: True  
 Remediation Applicant Name: Kari Saba  
 Remediation Applicant Company: Chicago Housing Authority  
 Remediation Applicant Address: 60 East Van Buren Street  
 Remediation Applicant City,St,Zip: Chicago, IL 60605  
 Illinois EPA: 0316355082  
 Site Name: Madden Wells Phase II Redevelopment Site (Zone 6-Parcel A)  
 NFR Letter: 2014-05-09  
 NFR Letter Date Recorded: 2014-05-21  
 Comprehensive/Focused: Comprehensive  
 Worker Caution: Yes  
 Acres: 0.56  
 Land Use: Residential or Industrial/Commercial  
 Ground Water Use Restriction: No  
 Highway Authority Agreement: No  
 Ordinance: Yes  
 Industrial - Commercial: No  
 Slab on Grade: Yes  
 BCT: No  
 Building Slab: No  
 Asphalt Used: No  
 Concrete Used: Yes

MAP FINDINGS  
FOCUS MAP 5

Map ID	Site	Database(s)	EPA ID Number
--------	------	-------------	---------------

**MADDEN WELLS PHASE II REDEVELOPMENT (BLOCK 3-ZONE 3 & BLOCK (Continued)**

**S108480254**

Clean Soil 3ft: Yes  
Clean Soil 10ft: No  
Alternate Barrier: No

Remediation Applicant Name: John Gerut  
Remediation Applicant Company: Chicago Housing Authority  
Remediation Applicant Address: 60 East van Buren Street  
Remediation Applicant City,St,Zip: Chicago, IL 60605  
Illinois EPA: 0316355082  
Site Name: Madden Wells Phase II Redevelopment (Zone 10)  
NFR Letter: 2011-03-09  
NFR Letter Date Recorded: 2011-03-16  
Comprehensive/Focused: Comprehensive  
Worker Caution: No  
Acres: 0.4  
Land Use: Residential or Industrial/Commercial  
Ground Water Use Restriction: No  
Highway Authority Agreement: No  
Ordinance: Yes  
Industrial - Commercial: No  
Slab on Grade: No  
BCT: No  
Building Slab: No  
Asphalt Used: No  
Concrete Used: No  
Clean Soil 3ft: No  
Clean Soil 10ft: No  
Alternate Barrier: No

Remediation Applicant Name: John Gerut  
Remediation Applicant Company: Chicago Housing Authority  
Remediation Applicant Address: 60 East Van Buren Street  
Remediation Applicant City,St,Zip: Chicago, IL 60605  
Illinois EPA: 0316355082  
Site Name: Madden Wells Phase II Redevelopment (Zone 8 & 9)  
NFR Letter: 2011-03-10  
NFR Letter Date Recorded: 2011-03-16  
Comprehensive/Focused: Comprehensive  
Worker Caution: Yes  
Acres: 2.1  
Land Use: Residential or Industrial/Commercial  
Ground Water Use Restriction: No  
Highway Authority Agreement: No  
Ordinance: Yes  
Industrial - Commercial: No  
Slab on Grade: No  
BCT: No  
Building Slab: No  
Asphalt Used: Yes  
Concrete Used: Yes  
Clean Soil 3ft: Yes  
Clean Soil 10ft: No  
Alternate Barrier: No

Remediation Applicant Name: John Gerut  
Remediation Applicant Company: Chicago Housing Authority  
Remediation Applicant Address: 60 East Van Buren Street

MAP FINDINGS  
FOCUS MAP 5

Map ID      Site      Database(s)      EPA ID Number

**MADDEN WELLS PHASE II REDEVELOPMENT (BLOCK 3-ZONE 3 & BLOCK (Continued)**

**S108480254**

Remediation Applicant City,St,Zip: Chicago, IL 60605  
 Illinois EPA: 0316355082  
 Site Name: Madden Wells Phase II Redevelopment (Block 3-Zone 3 & Block 6-Zone 6)  
 NFR Letter: 2010-01-11  
 NFR Letter Date Recorded: 2010-01-26  
 Comprehensive/Focused: Comprehensive  
 Worker Caution: Yes  
 Acres: 2.2  
 Land Use: Residential or Industrial/Commercial  
 Ground Water Use Restriction: No  
 Highway Authority Agreement: No  
 Ordinance: Yes  
 Industrial - Commercial: No  
 Slab on Grade: No  
 BCT: No  
 Building Slab: No  
 Asphalt Used: No  
 Concrete Used: Yes  
 Clean Soil 3ft: Yes  
 Clean Soil 10ft: No  
 Alternate Barrier: No

Remediation Applicant Name: John Gerut  
 Remediation Applicant Company: Chicago Housing Authority  
 Remediation Applicant Address: 60 East van Buren Street  
 Remediation Applicant City,St,Zip: Chicago, IL 60605  
 Illinois EPA: 0316355082  
 Site Name: Madden Wells Phase II Redevelopment (Zone 1 & 2)  
 NFR Letter: 2009-07-14  
 NFR Letter Date Recorded: 2009-07-24  
 Comprehensive/Focused: Comprehensive  
 Worker Caution: No  
 Acres: 2.7  
 Land Use: Residential or Industrial/Commercial  
 Ground Water Use Restriction: No  
 Highway Authority Agreement: No  
 Ordinance: Yes  
 Industrial - Commercial: No  
 Slab on Grade: No  
 BCT: No  
 Building Slab: No  
 Asphalt Used: No  
 Concrete Used: Yes  
 Clean Soil 3ft: Yes  
 Clean Soil 10ft: No  
 Alternate Barrier: No

Remediation Applicant Name: John Gerut  
 Remediation Applicant Company: Chicago Housing Authority  
 Remediation Applicant Address: 60 East van Buren Street  
 Remediation Applicant City,St,Zip: Chicago, IL 60605  
 Illinois EPA: 0316355082  
 Site Name: Madden Wells Phase II Redevelopment (Zone 4 & 5)  
 NFR Letter: 2009-09-21  
 NFR Letter Date Recorded: 2009-10-07  
 Comprehensive/Focused: Comprehensive  
 Worker Caution: Yes

MAP FINDINGS  
FOCUS MAP 5

Map ID Site Database(s) EPA ID Number

**MADDEN WELLS PHASE II REDEVELOPMENT (BLOCK 3-ZONE 3 & BLOCK (Continued)**

**S108480254**

Acres: 4.6  
 Land Use: Residential or Industrial/Commercial  
 Ground Water Use Restriction: No  
 Highway Authority Agreement: No  
 Ordinance: Yes  
 Industrial - Commercial: No  
 Slab on Grade: No  
 BCT: No  
 Building Slab: No  
 Asphalt Used: No  
 Concrete Used: No  
 Clean Soil 3ft: No  
 Clean Soil 10ft: No  
 Alternate Barrier: No

IL EPA Id: 0316355082  
 US EPA Id: Not reported  
 Longitude: -87.610959  
 Latitude: 41.827014  
 Contact Name: Kari Saba  
 Contact Address: 60 East Van Buren Street  
 Contact City,St,Zip: Chicago, IL 60605  
 Contact Phone: (312) 913-7612  
 Date Enrolled: 02/13/2007  
 Point Of Contact: John Geiger  
 Consultant Company: Environmental Design International, Inc.  
 Consultant Address: 33 West Monroe Street  
 Consultant City,St,Zip: Chicago, IL 60603-0529  
 Consultant Phone: (312) 356-5400  
 Proj Mgr Assigned: Jeff Guy  
 Sec. 4 Letter Date: Not reported  
 Active: Yes  
 No Further Remediation Letter Dt: 09/21/2009  
 Remediation Applicant Co: Chicago Housing Authority  
 Effective: True  
 Remediation Applicant Name: Kari Saba  
 Remediation Applicant Company: Chicago Housing Authority  
 Remediation Applicant Address: 60 East Van Buren Street  
 Remediation Applicant City,St,Zip: Chicago, IL 60605  
 Illinois EPA: 0316355082  
 Site Name: Madden Wells Phase II Redevelopment Site (Zone 6-Parcel A)  
 NFR Letter: 2014-05-09  
 NFR Letter Date Recorded: 2014-05-21  
 Comprehensive/Focused: Comprehensive  
 Worker Caution: Yes  
 Acres: 0.56  
 Land Use: Residential or Industrial/Commercial  
 Ground Water Use Restriction: No  
 Highway Authority Agreement: No  
 Ordinance: Yes  
 Industrial - Commercial: No  
 Slab on Grade: Yes  
 BCT: No  
 Building Slab: No  
 Asphalt Used: No  
 Concrete Used: Yes

MAP FINDINGS  
FOCUS MAP 5

Map ID	Site	Database(s)	EPA ID Number
--------	------	-------------	---------------

**MADDEN WELLS PHASE II REDEVELOPMENT (BLOCK 3-ZONE 3 & BLOCK (Continued)**

**S108480254**

Clean Soil 3ft: Yes  
Clean Soil 10ft: No  
Alternate Barrier: No

Remediation Applicant Name: John Gerut  
Remediation Applicant Company: Chicago Housing Authority  
Remediation Applicant Address: 60 East van Buren Street  
Remediation Applicant City,St,Zip: Chicago, IL 60605  
Illinois EPA: 0316355082  
Site Name: Madden Wells Phase II Redevelopment (Zone 10)  
NFR Letter: 2011-03-09  
NFR Letter Date Recorded: 2011-03-16  
Comprehensive/Focused: Comprehensive  
Worker Caution: No  
Acres: 0.4  
Land Use: Residential or Industrial/Commercial  
Ground Water Use Restriction: No  
Highway Authority Agreement: No  
Ordinance: Yes  
Industrial - Commercial: No  
Slab on Grade: No  
BCT: No  
Building Slab: No  
Asphalt Used: No  
Concrete Used: No  
Clean Soil 3ft: No  
Clean Soil 10ft: No  
Alternate Barrier: No

Remediation Applicant Name: John Gerut  
Remediation Applicant Company: Chicago Housing Authority  
Remediation Applicant Address: 60 East Van Buren Street  
Remediation Applicant City,St,Zip: Chicago, IL 60605  
Illinois EPA: 0316355082  
Site Name: Madden Wells Phase II Redevelopment (Zone 8 & 9)  
NFR Letter: 2011-03-10  
NFR Letter Date Recorded: 2011-03-16  
Comprehensive/Focused: Comprehensive  
Worker Caution: Yes  
Acres: 2.1  
Land Use: Residential or Industrial/Commercial  
Ground Water Use Restriction: No  
Highway Authority Agreement: No  
Ordinance: Yes  
Industrial - Commercial: No  
Slab on Grade: No  
BCT: No  
Building Slab: No  
Asphalt Used: Yes  
Concrete Used: Yes  
Clean Soil 3ft: Yes  
Clean Soil 10ft: No  
Alternate Barrier: No

Remediation Applicant Name: John Gerut  
Remediation Applicant Company: Chicago Housing Authority  
Remediation Applicant Address: 60 East Van Buren Street

MAP FINDINGS  
FOCUS MAP 5

Map ID Site Database(s) EPA ID Number

**MADDEN WELLS PHASE II REDEVELOPMENT (BLOCK 3-ZONE 3 & BLOCK (Continued)**

**S108480254**

Remediation Applicant City,St,Zip: Chicago, IL 60605  
 Illinois EPA: 0316355082  
 Site Name: Madden Wells Phase II Redevelopment (Block 3-Zone 3 & Block 6-Zone 6)  
 NFR Letter: 2010-01-11  
 NFR Letter Date Recorded: 2010-01-26  
 Comprehensive/Focused: Comprehensive  
 Worker Caution: Yes  
 Acres: 2.2  
 Land Use: Residential or Industrial/Commercial  
 Ground Water Use Restriction: No  
 Highway Authority Agreement: No  
 Ordinance: Yes  
 Industrial - Commercial: No  
 Slab on Grade: No  
 BCT: No  
 Building Slab: No  
 Asphalt Used: No  
 Concrete Used: Yes  
 Clean Soil 3ft: Yes  
 Clean Soil 10ft: No  
 Alternate Barrier: No

Remediation Applicant Name: John Gerut  
 Remediation Applicant Company: Chicago Housing Authority  
 Remediation Applicant Address: 60 East van Buren Street  
 Remediation Applicant City,St,Zip: Chicago, IL 60605  
 Illinois EPA: 0316355082  
 Site Name: Madden Wells Phase II Redevelopment (Zone 1 & 2)  
 NFR Letter: 2009-07-14  
 NFR Letter Date Recorded: 2009-07-24  
 Comprehensive/Focused: Comprehensive  
 Worker Caution: No  
 Acres: 2.7  
 Land Use: Residential or Industrial/Commercial  
 Ground Water Use Restriction: No  
 Highway Authority Agreement: No  
 Ordinance: Yes  
 Industrial - Commercial: No  
 Slab on Grade: No  
 BCT: No  
 Building Slab: No  
 Asphalt Used: No  
 Concrete Used: Yes  
 Clean Soil 3ft: Yes  
 Clean Soil 10ft: No  
 Alternate Barrier: No

Remediation Applicant Name: John Gerut  
 Remediation Applicant Company: Chicago Housing Authority  
 Remediation Applicant Address: 60 East van Buren Street  
 Remediation Applicant City,St,Zip: Chicago, IL 60605  
 Illinois EPA: 0316355082  
 Site Name: Madden Wells Phase II Redevelopment (Zone 4 & 5)  
 NFR Letter: 2009-09-21  
 NFR Letter Date Recorded: 2009-10-07  
 Comprehensive/Focused: Comprehensive  
 Worker Caution: Yes

MAP FINDINGS  
FOCUS MAP 5

Map ID      Site      Database(s)      EPA ID Number

**MADDEN WELLS PHASE II REDEVELOPMENT (BLOCK 3-ZONE 3 & BLOCK (Continued)**

**S108480254**

Acres: 4.6  
 Land Use: Residential or Industrial/Commercial  
 Ground Water Use Restriction: No  
 Highway Authority Agreement: No  
 Ordinance: Yes  
 Industrial - Commercial: No  
 Slab on Grade: No  
 BCT: No  
 Building Slab: No  
 Asphalt Used: No  
 Concrete Used: No  
 Clean Soil 3ft: No  
 Clean Soil 10ft: No  
 Alternate Barrier: No

IL EPA Id: 0316355082  
 US EPA Id: Not reported  
 Longitude: -87.610959  
 Latitude: 41.827014  
 Contact Name: Kari Saba  
 Contact Address: 60 East Van Buren Street  
 Contact City,St,Zip: Chicago, IL 60605  
 Contact Phone: (312) 913-7612  
 Date Enrolled: 02/13/2007  
 Point Of Contact: John Geiger  
 Consultant Company: Environmental Design International, Inc.  
 Consultant Address: 33 West Monroe Street  
 Consultant City,St,Zip: Chicago, IL 60603-0529  
 Consultant Phone: (312) 356-5400  
 Proj Mgr Assigned: Jeff Guy  
 Sec. 4 Letter Date: Not reported  
 Active: Yes  
 No Further Remediation Letter Dt: 07/14/2009  
 Remediation Applicant Co: Chicago Housing Authority  
 Effective: True  
 Remediation Applicant Name: Kari Saba  
 Remediation Applicant Company: Chicago Housing Authority  
 Remediation Applicant Address: 60 East Van Buren Street  
 Remediation Applicant City,St,Zip: Chicago, IL 60605  
 Illinois EPA: 0316355082  
 Site Name: Madden Wells Phase II Redevelopment Site (Zone 6-Parcel A)  
 NFR Letter: 2014-05-09  
 NFR Letter Date Recorded: 2014-05-21  
 Comprehensive/Focused: Comprehensive  
 Worker Caution: Yes  
 Acres: 0.56  
 Land Use: Residential or Industrial/Commercial  
 Ground Water Use Restriction: No  
 Highway Authority Agreement: No  
 Ordinance: Yes  
 Industrial - Commercial: No  
 Slab on Grade: Yes  
 BCT: No  
 Building Slab: No  
 Asphalt Used: No  
 Concrete Used: Yes



MAP FINDINGS  
FOCUS MAP 5

Map ID	Site	Database(s)	EPA ID Number
--------	------	-------------	---------------

**MADDEN WELLS PHASE II REDEVELOPMENT (BLOCK 3-ZONE 3 & BLOCK (Continued)**

**S108480254**

Clean Soil 3ft: Yes  
Clean Soil 10ft: No  
Alternate Barrier: No

Remediation Applicant Name: John Gerut  
Remediation Applicant Company: Chicago Housing Authority  
Remediation Applicant Address: 60 East van Buren Street  
Remediation Applicant City,St,Zip: Chicago, IL 60605  
Illinois EPA: 0316355082  
Site Name: Madden Wells Phase II Redevelopment (Zone 10)  
NFR Letter: 2011-03-09  
NFR Letter Date Recorded: 2011-03-16  
Comprehensive/Focused: Comprehensive  
Worker Caution: No  
Acres: 0.4  
Land Use: Residential or Industrial/Commercial  
Ground Water Use Restriction: No  
Highway Authority Agreement: No  
Ordinance: Yes  
Industrial - Commercial: No  
Slab on Grade: No  
BCT: No  
Building Slab: No  
Asphalt Used: No  
Concrete Used: No  
Clean Soil 3ft: No  
Clean Soil 10ft: No  
Alternate Barrier: No

Remediation Applicant Name: John Gerut  
Remediation Applicant Company: Chicago Housing Authority  
Remediation Applicant Address: 60 East Van Buren Street  
Remediation Applicant City,St,Zip: Chicago, IL 60605  
Illinois EPA: 0316355082  
Site Name: Madden Wells Phase II Redevelopment (Zone 8 & 9)  
NFR Letter: 2011-03-10  
NFR Letter Date Recorded: 2011-03-16  
Comprehensive/Focused: Comprehensive  
Worker Caution: Yes  
Acres: 2.1  
Land Use: Residential or Industrial/Commercial  
Ground Water Use Restriction: No  
Highway Authority Agreement: No  
Ordinance: Yes  
Industrial - Commercial: No  
Slab on Grade: No  
BCT: No  
Building Slab: No  
Asphalt Used: Yes  
Concrete Used: Yes  
Clean Soil 3ft: Yes  
Clean Soil 10ft: No  
Alternate Barrier: No

Remediation Applicant Name: John Gerut  
Remediation Applicant Company: Chicago Housing Authority  
Remediation Applicant Address: 60 East Van Buren Street

MAP FINDINGS  
FOCUS MAP 5

Map ID Site Database(s) EPA ID Number

**MADDEN WELLS PHASE II REDEVELOPMENT (BLOCK 3-ZONE 3 & BLOCK (Continued)**

**S108480254**

Remediation Applicant City,St,Zip: Chicago, IL 60605  
 Illinois EPA: 0316355082  
 Site Name: Madden Wells Phase II Redevelopment (Block 3-Zone 3 & Block 6-Zone 6)  
 NFR Letter: 2010-01-11  
 NFR Letter Date Recorded: 2010-01-26  
 Comprehensive/Focused: Comprehensive  
 Worker Caution: Yes  
 Acres: 2.2  
 Land Use: Residential or Industrial/Commercial  
 Ground Water Use Restriction: No  
 Highway Authority Agreement: No  
 Ordinance: Yes  
 Industrial - Commercial: No  
 Slab on Grade: No  
 BCT: No  
 Building Slab: No  
 Asphalt Used: No  
 Concrete Used: Yes  
 Clean Soil 3ft: Yes  
 Clean Soil 10ft: No  
 Alternate Barrier: No

Remediation Applicant Name: John Gerut  
 Remediation Applicant Company: Chicago Housing Authority  
 Remediation Applicant Address: 60 East van Buren Street  
 Remediation Applicant City,St,Zip: Chicago, IL 60605  
 Illinois EPA: 0316355082  
 Site Name: Madden Wells Phase II Redevelopment (Zone 1 & 2)  
 NFR Letter: 2009-07-14  
 NFR Letter Date Recorded: 2009-07-24  
 Comprehensive/Focused: Comprehensive  
 Worker Caution: No  
 Acres: 2.7  
 Land Use: Residential or Industrial/Commercial  
 Ground Water Use Restriction: No  
 Highway Authority Agreement: No  
 Ordinance: Yes  
 Industrial - Commercial: No  
 Slab on Grade: No  
 BCT: No  
 Building Slab: No  
 Asphalt Used: No  
 Concrete Used: Yes  
 Clean Soil 3ft: Yes  
 Clean Soil 10ft: No  
 Alternate Barrier: No

Remediation Applicant Name: John Gerut  
 Remediation Applicant Company: Chicago Housing Authority  
 Remediation Applicant Address: 60 East van Buren Street  
 Remediation Applicant City,St,Zip: Chicago, IL 60605  
 Illinois EPA: 0316355082  
 Site Name: Madden Wells Phase II Redevelopment (Zone 4 & 5)  
 NFR Letter: 2009-09-21  
 NFR Letter Date Recorded: 2009-10-07  
 Comprehensive/Focused: Comprehensive  
 Worker Caution: Yes

MAP FINDINGS  
FOCUS MAP 5

Map ID	Site	Database(s)	EPA ID Number
--------	------	-------------	---------------

**MADDEN WELLS PHASE II REDEVELOPMENT (BLOCK 3-ZONE 3 & BLOCK (Continued)**

**S108480254**

Acres:	4.6
Land Use:	Residential or Industrial/Commercial
Ground Water Use Restriction:	No
Highway Authority Agreement:	No
Ordinance:	Yes
Industrial - Commercial:	No
Slab on Grade:	No
BCT:	No
Building Slab:	No
Asphalt Used:	No
Concrete Used:	No
Clean Soil 3ft:	No
Clean Soil 10ft:	No
Alternate Barrier:	No

102

**CHICAGO HOUSING AUTHORITY  
712-726 EAST PERSHING ROAD  
CHICAGO, IL 60653**

**LUST S108480306  
N/A**

LUST:

Incident Num:	20070136
IL EPA Id:	0316355083
Product:	Other Petroleum
IEMA Date:	02/09/2007
Project Manager:	Not reported
Project Manager Phone:	Not reported
Email:	Not reported
PRP Name:	Not reported
PRP Contact:	Not reported
PRP Address:	Not reported
PRP City,St,Zip:	Not reported
PRP Phone:	Not reported
Site Classification:	Not reported
Section 57.5(g) Letter:	734
Date Section 57.5(g) Letter:	Not reported
Non LUST Determination Letter:	Not reported
20 Report Received:	06/20/2007
45 Report Received:	Not reported
<b>NFA/NFR Letter:</b>	<b>Not reported</b>
NFR Date Recorded:	Not reported

108

**PEOPLES GAS AND LIGHT  
709 EAST 40TH STREET  
CHICAGO, IL 60653**

**EDR MGP 1008407343  
N/A**

Manufactured Gas Plants:  
No additional information available

MAP FINDINGS  
FOCUS MAP 5

Map ID	Site	Database(s)	EPA ID Number
108	<b>PEOPLES GAS AND LIGHT</b> <b>709 EAST 40TH STREET</b> <b>CHICAGO, IL 60653</b>	SRP	S104491680 N/A
	SRP: IL EPA Id: 0316360003 US EPA Id: Not reported Longitude: -87.608773 Latitude: 41.820889 Contact Name: Steven Matuszak Contact Address: 200 East Randolph Drive Contact City,St,Zip: Chicago, IL 60601 Contact Phone: (312) 240-4560 Date Enrolled: 11/08/1999 Point Of Contact: Larry Milner, P.E. Consultant Company: Burns & McDonnell Engineering Company, Inc. Consultant Address: 2601 West 22nd Street Consultant City,St,Zip: Oak Brook, IL 60523-1229 Consultant Phone: (630) 990-0300 Proj Mgr Assigned: Russell Irwin Sec. 4 Letter Date: Not reported Active: No No Further Remediation Letter Dt: Not reported Remediation Applicant Co: The Peoples Gas Light and Coke Company Effective: False Remediation Applicant Name: Not reported Remediation Applicant Company: Not reported Remediation Applicant Address: Not reported Remediation Applicant City,St,Zip: Not reported Illinois EPA: Not reported Site Name: Not reported NFR Letter: Not reported NFR Letter Date Recorded: Not reported Comprehensive/Focused: Not reported Worker Caution: Not reported Acres: Not reported Land Use: Not reported Ground Water Use Restriction: Not reported Highway Authority Agreement: Not reported Ordinance: Not reported Industrial - Commercial: Not reported Slab on Grade: Not reported BCT: Not reported Building Slab: Not reported Asphalt Used: Not reported Concrete Used: Not reported Clean Soil 3ft: Not reported Clean Soil 10ft: Not reported Alternate Barrier: Not reported		

MAP FINDINGS  
FOCUS MAP 5

Map ID	Site	Database(s)	EPA ID Number
108	<b>DEPARTMENT OF ENVIRONMENT</b> <b>707-755 EAST 40TH STREET</b> <b>CHICAGO, IL 60653</b>	<b>ENG CONTROLS</b> <b>INST CONTROL</b> <b>SRP</b>	<b>S106029714</b> <b>N/A</b>
	<b>ENGINEERING CONTROLS:</b> Illinois Epa Id: 0316365032 NFR Letter: 12/16/2002 Date NFR Recorded: 01/02/2003 Comprehensive / Focused: Comprehensive Remediation Applicant Name: Kimberly Worthington RA Company: City of Chicago, Department of Environment RA Address: 30 North LaSalle Street RA City,St,Zip: Chicago, IL 60602 Worker Caution: Yes Acres: 1.5 Land Use: Residential or Industrial/Commercial Ground Water Use Restriction: No Highway Authority Agreement: No Ordinance: Yes Industrial - Commercial: No Slab on Grade: No BCT: No Building Slab: Yes Asphalt Used: Yes Concrete Used: Yes Clean Soil 3ft: Yes Clean Soil 10ft: No Alternate Barrier: No		
	<b>IL INSTUTIONAL CONTROL:</b> Illinois EPA Id: 0316365032 NFR Letter: 12/16/2002 Date NFR Recorded: 01/02/2003 Comprehensive / Focused: Comprehensive Remediation Applicant Name: Kimberly Worthington RA Company: City of Chicago, Department of Environment RA Address: 30 North LaSalle Street RA City,St,Zip: Chicago, IL 60602 Worker Caution: Yes Acres: 1.5 Land Use: Residential or Industrial/Commercial Ground Water Use Restriction: No Highway Authority Agreement: No Ordinance: Yes Industrial - Commercial: No Slab on Grade: No BCT: No Building Slab: Yes Asphalt Used: Yes Concrete Used: Yes Clean Soil 3ft: Yes Clean Soil 10ft: No Alternate Barrier: No		
	<b>SRP:</b> IL EPA Id: 0316365032 US EPA Id: Not reported Longitude: -87.608847		

MAP FINDINGS  
FOCUS MAP 5

Map ID Site Database(s) EPA ID Number

**DEPARTMENT OF ENVIRONMENT (Continued)**

**S106029714**

Latitude: 41.821237  
 Contact Name: Kimberly Worthington  
 Contact Address: 30 North LaSalle Street  
 Contact City,St,Zip: Chicago, IL 60602  
 Contact Phone: (312) 744-4034  
 Date Enrolled: 04/27/2001  
 Point Of Contact: Carol L. Nissen, P.E.  
 Consultant Company: Tetra Tech EM, Inc.  
 Consultant Address: 200 East Randolph Drive  
 Consultant City,St,Zip: Chicago, IL 60601  
 Consultant Phone: (312) 856-8700  
 Proj Mgr Assigned: Not assigned  
 Sec. 4 Letter Date: Not reported  
 Active: No  
 No Further Remediation Letter Dt: 12/16/2002  
 Remediation Applicant Co: City of Chicago, Department of Environment  
 Effective: True  
 Remediation Applicant Name: Kimberly Worthington  
 Remediation Applicant Company: City of Chicago, Department of Environment  
 Remediation Applicant Address: 30 North LaSalle Street  
 Remediation Applicant City,St,Zip: Chicago, IL 60602  
 Illinois EPA: 0316365032  
 Site Name: Department of Environment  
 NFR Letter: 2002-12-16  
 NFR Letter Date Recorded: 2003-01-02  
 Comprehensive/Focused: Comprehensive  
 Worker Caution: Yes  
 Acres: 1.5  
 Land Use: Residential or Industrial/Commercial  
 Ground Water Use Restriction: No  
 Highway Authority Agreement: No  
 Ordinance: Yes  
 Industrial - Commercial: No  
 Slab on Grade: No  
 BCT: No  
 Building Slab: Yes  
 Asphalt Used: Yes  
 Concrete Used: Yes  
 Clean Soil 3ft: Yes  
 Clean Soil 10ft: No  
 Alternate Barrier: No

108

**BRONZEVILLE  
707-755 E 40TH ST  
CHICAGO, IL 60653**

**US BROWNFIELDS 1012301212  
FINDS N/A**

US BROWNFIELDS:  
 Recipient name: Chicago, City of  
 Grant type: Assessment  
 Property name: BRONZEVILLE  
 Property #: Not reported  
 Parcel size: 1.5  
 Property Description: Residential  
 Latitude: 41.821308  
 Longitude: -87.60817  
 HCM label: Not reported  
 Map scale: Not reported

MAP FINDINGS  
FOCUS MAP 5

Map ID Site Database(s) EPA ID Number

**BRONZEVILLE (Continued)**

**1012301212**

Point of reference:	Not reported
Datum:	Not reported
ACRES property ID:	13888
Start date:	Not reported
Completed date:	Not reported
Acres cleaned up:	Not reported
Cleanup funding:	Not reported
Cleanup funding source:	Not reported
Assessment funding:	Not reported
Assessment funding source:	Not reported
Redevelopment funding:	Not reported
Redev. funding source:	Not reported
Redev. funding entity name:	Not reported
Redevelopment start date:	Not reported
Assessment funding entity:	Not reported
Cleanup funding entity:	Not reported
Grant type:	N/A
Accomplishment type:	Phase I Environmental Assessment
Accomplishment count:	0
Cooperative agreement #:	98546801
Ownership entity:	Not reported
Current owner:	Not reported
Did owner change:	Not reported
Cleanup required:	Not reported
Video available:	Not reported
Photo available:	Not reported
Institutional controls required:	Not reported
IC Category proprietary controls:	Not reported
IC cat. info. devices:	Not reported
IC cat. gov. controls:	Not reported
IC cat. enforcement permit tools:	Not reported
IC in place date:	Not reported
IC in place:	Unknown
State/tribal program date:	Not reported
State/tribal program ID:	Not reported
State/tribal NFA date:	Not reported
Air contaminated:	Not reported
Air cleaned:	Not reported
Asbestos found:	Not reported
Asbestos cleaned:	Not reported
Controlled substance found:	Not reported
Controlled substance cleaned:	Not reported
Drinking water affected:	Not reported
Drinking water cleaned:	Not reported
Groundwater affected:	Not reported
Groundwater cleaned:	Not reported
Lead contaminant found:	Not reported
Lead cleaned up:	Not reported
No media affected:	Not reported
Unknown media affected:	Not reported
Other cleaned up:	Not reported
Other metals found:	Not reported
Other metals cleaned:	Not reported
Other contaminants found:	Not reported
Other contams found description:	Not reported
PAHs found:	Not reported
PAHs cleaned up:	Not reported

MAP FINDINGS  
FOCUS MAP 5

Map ID	Site	Database(s)	EPA ID Number
--------	------	-------------	---------------

**BRONZEVILLE (Continued)**

**1012301212**

PCBs found:	Not reported
PCBs cleaned up:	Not reported
Petro products found:	Not reported
Petro products cleaned:	Not reported
Sediments found:	Not reported
Sediments cleaned:	Not reported
Soil affected:	Not reported
Soil cleaned up:	Not reported
Surface water cleaned:	Not reported
VOCs found:	Not reported
VOCs cleaned:	Not reported
Cleanup other description:	Not reported
Num. of cleanup and re-dev. jobs:	Not reported
Past use greenspace acreage:	Not reported
Past use residential acreage:	Not reported
Past use commercial acreage:	Not reported
Past use industrial acreage:	Not reported
Future use greenspace acreage:	Not reported
Future use residential acreage:	Not reported
Future use commercial acreage:	Not reported
Future use industrial acreage:	Not reported
Greenspace acreage and type:	Not reported
Superfund Fed. landowner flag:	Not reported
Arsenic cleaned up:	Not reported
Cadmium cleaned up:	Not reported
Chromium cleaned up:	Not reported
Copper cleaned up:	Not reported
Iron cleaned up:	Not reported
mercury cleaned up:	Not reported
nickel cleaned up:	Not reported
No clean up:	Not reported
Pesticides cleaned up:	Not reported
Selenium cleaned up:	Not reported
SVOCs cleaned up:	Not reported
Unknown clean up:	Not reported
Arsenic contaminant found:	Not reported
Cadmium contaminant found:	Not reported
Chromium contaminant found:	Not reported
Copper contaminant found:	Not reported
Iron contaminant found:	Not reported
Mercury contaminant found:	Not reported
Nickel contaminant found:	Not reported
No contaminant found:	Not reported
Pesticides contaminant found:	Not reported
Selenium contaminant found:	Not reported
SVOCs contaminant found:	Not reported
Unknown contaminant found:	Not reported
Future Use: Multistory	Not reported
Media affected Bluiding Material:	Not reported
Media affected indoor air:	Not reported
Building material media cleaned up:	Not reported
Indoor air media cleaned up:	Not reported
Unknown media cleaned up:	Not reported
Past Use: Multistory	Not reported

FINDS:



MAP FINDINGS  
FOCUS MAP 5

Map ID	Site	Database(s)	EPA ID Number
	<b>BRONZEVILLE (Continued)</b>		<b>1012301212</b>
	Registry ID: 110039531414		
	Environmental Interest/Information System US EPA Assessment, Cleanup and Redevelopment Exchange System (ACRES) is an federal online database for Brownfields Grantees to electronically submit data directly to EPA.		
	Registry ID: 110040148701		
	Environmental Interest/Information System ACES (Illinois - Agency Compliance And Enforcement System) is the Illinois EPA Project to facilitate the permitting operations		
<b>119</b>	<b>4340 SOUTH VINCENNES AVENUE 4340 SOUTH VINCENNES STR. CHICAGO, IL 60653</b>	<b>SSU</b>	<b>S104296089 N/A</b>
	SSU:		
	Facility ID: 0316360001		
	Facility Type: Manufacturer		
	Lat/Long: 41.8155670 / -87.614250		
	Directions: Take I-55 North.		
	Region: Des Plaines		
	Current Program: SSU		
	Project Manager: Frierdich		
	Community Relations: Not reported		
	SSU Status: Archived		
	FOS: NA		
	Year Completed: Not reported		
	Site Size: Not reported		

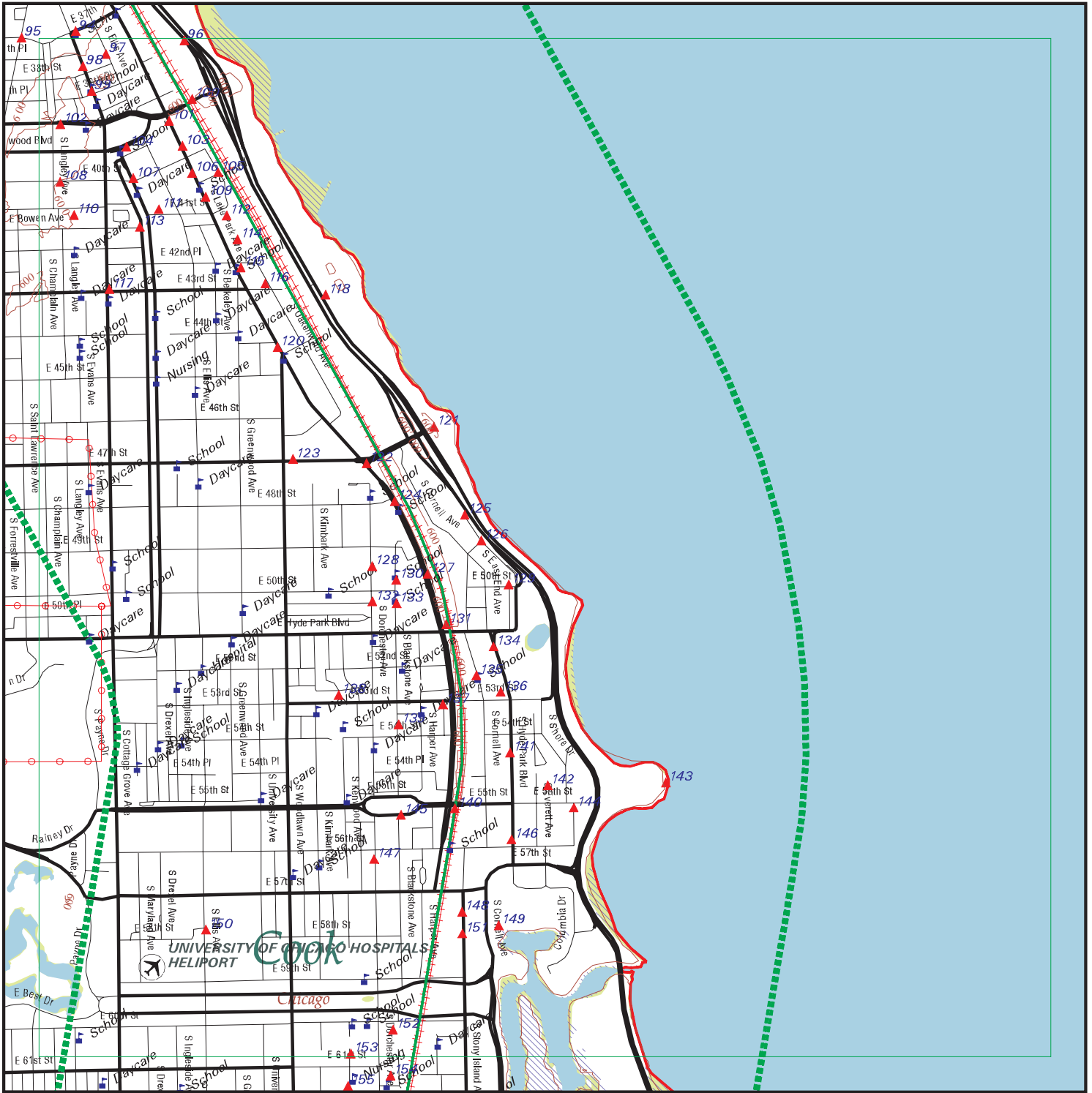
## FOCUS MAP 5 ORPHAN SUMMARY

City	EDR ID	Site Name	Site Address	Zip	Database(s)
CHICAGO	S100790023	CALUMET CONTAINER	EAST 136TH STREET		IL NIPC
CHICAGO	S115496177	LAND & LAKES TRANSFER STATION (UNDER DEVELOPMENT)	1258-1300 E. 138TH ST.		RGA LF
CHICAGO	S110352447	METRA	14TH ST EAST OF INDIANA	60609	MANIFEST
CHICAGO	1003870056	J P REFUSE DISPOSAL	40TH & SOUTH ASHLAND	60609	CERCLIS-NFRAP
CHICAGO	1014409552	DAN RYAN & 47TH STREET	47TH STREET	60609	CERCLIS-NFRAP, PRP
CHICAGO	S112165219	METRA	47 WEST 49TH ST., 4949 SOUTH WENTWORTH	60609	LUST
CHICAGO	1010563461	COMED-MANHOLE	51ST & FORRESTVILLE AVE	60615	RCRA NonGen / NLR
CHICAGO	1016406497	MUSEUM OF SCIENCE & INDUSTRY LAKE MICHIGAN DREDGE	57TH ST & S LAKE SHORE DR LAKE MICHIGAN	60637	FINDS
CHICAGO	1010784327	COMED	62ND ST & MARTIN LUTHER KING D	60637	RCRA NonGen / NLR
CHICAGO	1010563705	COMED	64TH & COTTAGE GROVE-B	60637	RCRA NonGen / NLR
CHICAGO	1007092806	NORFOLK SOUTHERN RR	67TH & KING DR BRIDGE	60637	RCRA NonGen / NLR
CHICAGO	S115506896	GO-TANE SERVICE STATION	6519 WEST ADDISON		RGA LUST
CHICAGO	S115506897	GO-TANE SERVICE STATION	6803 ARMITAGE		RGA LUST
CHICAGO	S115496807	2840 WEST ARMITAGE	2844 WEST ARMITAGE		RGA LUST
CHICAGO	S115519355	SPEEDWAY SUPERAMERICA SERVICE STATION #7010	3656 NORTH ASHLAND		RGA LUST
CHICAGO	S115518713	SHELL SERVICE STATION #136909	7101 SOUTH ASHLAND		RGA LUST
CHICAGO	S115498822	AUGUSTA & PAULINA SERVICE STATION	1700 WEST AUGUSTA		RGA LUST
CHICAGO	S115506321	G & G SERVICE STATION	7320 WEST BELLMONT		RGA LUST
CHICAGO	S115499632	BILL'S SERVICE STATION	4401 WEST BELMONT		RGA LUST
CHICAGO	S113271924	EAST LAKE MGMT & DEV CORP	6352-6360 S COTTAGE GROVE	60637	BOL
CHICAGO	S115504484	EAST LAKE MANAGEMENT & DEVELOPMENT	6352 SOUTH COTTAGE GROVE		RGA LUST
CHICAGO	1017786473	UNIVERSITY OF CHICAGO FACILITY SVCS SHOPS	5225 S COTTAGE GROVE AVE	60637	RCRA-CESQG
CHICAGO	U004224668	FORMER STRAND HOTEL	6315 S. COTTAGE GROVE	60637	UST
CHICAGO	U004128286	CONSTRUCTION SITE	4801-59 SOUTH COTTAGE	60615	UST
CHICAGO	S117449735	WP SENIOR PRESERVATION ASSOCIATION LIMITED	6154 SOUTH COTTAGE GROVE	60637	LUST, SPILLS
CHICAGO	S115504074	DIVERSEY NEW ENGLAND SERVICE STATION	6902 WEST DIVERSEY AVE.		RGA LUST
CHICAGO	S115496696	1725 WEST DIVERSEY LLC	1725 WEST DIVERSEY		RGA LUST
CHICAGO	S115506846	GLOBAL GAS STATION	5035 WEST DIVISION		RGA LUST
CHICAGO	S115496087	GROOT INDUSTRIES/CHICAGO TRANSFER STATION	6747 N. ELMHURST ROAD		RGA LF
CHICAGO	S115506025	FORMER SERVICE STATION	5979 ELSTON AVE.		RGA LUST
CHICAGO	U001141872	AMOCO SS#24040 FAC#10632	GARFIELD & S PARK AVE	60615	UST
CHICAGO	S115514476	NORTH LAKE DEVELOPMENT	6655 WEST GRAND AVE.		RGA LUST
CHICAGO	S115509805	JIMMY'S SERVICE STATION	8801 SOUTH HALSTED		RGA LUST
CHICAGO	S115518722	SHELL SERVICE STATION 212-1544-4700	9458 SOUTH HALSTED		RGA LUST
CHICAGO	S115496918	707 WEST HARRISON LTD. PARTNERSHIP	707 NORTH HARRISON ST.		RGA LUST
CHICAGO	S115513195	MINUTEMAN GAS STATION	3357 WEST HARRISON		RGA LUST
CHICAGO	S115499633	BILL'S SERVICE STATION	5765 WEST HIGGINS		RGA LUST
CHICAGO	S115511131	LAKE SHORE PETROCORP.	13759 SOUTH INDIANA AVE.		RGA LUST
CHICAGO	S115514258	NEW WEST REALTY	1600 SOUTH INDIANA		RGA LUST
CHICAGO	S115522599	WEST SIDE REALTY CORP.	1655 WEST JACKSON		RGA LUST

## FOCUS MAP 5 ORPHAN SUMMARY

City	EDR ID	Site Name	Site Address	Zip	Database(s)
CHICAGO	S115495942	CID TRANSFER STATION	13707 S. JEFFREY AVE.		RGA LF
CHICAGO	U003984876	IDOT PROJECT 62590	7000 S. LAFEYETTE I-94 SB 71ST STREET EXIT RAMP	60621	UST
CHICAGO	S115496803	2650 LAKE VIEW CONDO ASSOC.	2650 LAKEVIEW		RGA LUST
CHICAGO	1001816981	CHICAGO DEPT OF TRANS BRGS	LOOMIS ST BRG 1400 W 2600 S	60609	RCRA NonGen / NLR
CHICAGO	S115511117	LAKE MEADOWS ASSOC.	3357 SOUTH MARTIN LUTHER KING DR.		RGA LUST
CHICAGO	U003971975	BUILDING UNDER CONSTRUCTION	3501 S. MARTIN LUTHER KING DRIVE	60653	UST
CHICAGO	S110480716	CHICAGO PUBLIC SCHOOL DISTRICT	4415 SOUTH MARTIN LUTHER KING DRIVE	60653	LUST
CHICAGO	S115509799	JIM'S SERVICE STATION	2000 WEST MONTROSE		RGA LUST
CHICAGO	S115511133	LAKE SHORE PETROCORP	3349-3359 WEST MONTROSE		RGA LUST
CHICAGO	S115496917	7020 WEST NORTH PARTNERSHIP	7020 WEST NORTH AVE.		RGA LUST
CHICAGO	1006807161	CHICAGO, CITY OF ABANDONMENT	3900 S OAKWOOD	60653	RCRA-SQG, FINDS
CHICAGO	S115523859	LAKE CALUMET CLUSTER SITE	NORTH OF 122ND		RGA HWS
CHICAGO	S115496818	3400 WEST PETERSON LLC	3400 WEST PETERSON		RGA LUST
CHICAGO	S115496676	1340 WEST PRATT LLP	1340 WEST PRATT		RGA LUST
CHICAGO	S115496777	2001 WEST RACE STREET LLC	2001 WEST RACE STREET		RGA LUST
CHICAGO	S115517245	ROSCOE RACINE SERVICE STATION	3425 NORTH RACINE		RGA LUST
CHICAGO	S115522596	WEST ROOSEVELT DEVELOPMENT	5300 WEST ROOSEVELT ST.		RGA LUST
CHICAGO	S115495940	CID TRANSFER STATION (ACTIVE)	13707 S.JEFFREY AVE.		RGA LF
CHICAGO	S115507175	GREATER WEST TOWN TRAINING PARTNERSHIP	550 NORTH SACRAMENTO AVENUE		RGA LUST
CHICAGO	S115507174	GREATER WEST TOWN TRAINING PARTNERSHIP	500-550 NORTH SACRAMENTO AVENUE		RGA LUST
CHICAGO	S113273323	HEDGES WEST	4951 SEELEY	60609	BOL
CHICAGO	S115511139	LAKE TERRACE CONDO	7337 SOUTH SHORE DR.		RGA LUST
CHICAGO	S116623196	MOBIL OIL STATION #05-BCH	7601 SOUTH STATE STREET	60637	LUST
CHICAGO	1003870453	STEWART ST ACID DRUM SITE	3720 SO STEWART	60609	CERCLIS-NFRAP
CHICAGO	S115496380	PLANET RECOVERY TRANSFER STATION (ACTIVE)	1750-1850 W.CARROLL AVE.		RGA LF
CHICAGO	S115496699	1801 WEST WINNEMAC BLDG. LLC	1801 WEST WINNEMAC		RGA LUST
COOK COUNTY	M300000297	MATERIAL SERVICE CORP.	FEDERAL QUARRY		US MINES
COOK COUNTY	M300002629	SILBRICO CORP	LA GRANGE PLANT		US MINES

# Focus Map 6



EDR DataMap® - Environmental Atlas

## NICTD West Lake Corridor Millennium Station Ext.

### Legend

- |                             |                    |                         |                   |                     |
|-----------------------------|--------------------|-------------------------|-------------------|---------------------|
| Roads                       | Waterways          | Powerlines              | Water             | Listed Sites        |
| Major Roads                 | Railroads          | Pipelines               | Superfund Sites   | Sensitive Receptors |
| Contour Lines               | Study Boundary     | Fault Lines             | Federal DOD Sites |                     |
| National Wetlands Inventory | 100-Yr Flood Zones | Indian Reservations BIA |                   |                     |



Scale in Miles

FOCUS MAP 6 SUMMARY

<u>Database</u>	<u>Total Plotted</u>
<b><u>FEDERAL RECORDS</u></b>	
NPL	0
Proposed NPL	0
Delisted NPL	0
NPL LIENS	0
CERCLIS	0
CERCLIS-NFRAP	1
LIENS 2	0
CORRACTS	1
RCRA-TSDF	1
RCRA-LQG	1
RCRA-SQG	19
RCRA-CESQG	16
RCRA NonGen / NLR	6
US ENG CONTROLS	0
US INST CONTROL	0
ERNS	0
HMIRS	0
DOT OPS	0
US CDL	0
US BROWNFIELDS	2
DOD	0
FUDS	4
LUCIS	0
CONSENT	0
ROD	0
UMTRA	0
ODI	0
DEBRIS REGION 9	0
US MINES	0
TRIS	0
TSCA	0
FTTS	0
HIST FTTS	0
SSTS	0
ICIS	0
PADS	0
MLTS	0
RADINFO	0
FINDS	31
RAATS	1
RMP	0
COAL ASH DOE	0
FEMA UST	0
FEDERAL FACILITY	0
LEAD SMELTERS	0
US AIRS	1
COAL ASH EPA	0
2020 COR ACTION	1

FOCUS MAP 6 SUMMARY

<u>Database</u>	<u>Total Plotted</u>
PRP	0
EPA WATCH LIST	0
SCRD DRYCLEANERS	0
US FIN ASSUR	0
PCB TRANSFORMER	0
US HIST CDL	0
 <b><u>STATE AND LOCAL RECORDS</u></b>	
IL SSU	0
IL SWF/LF	0
IL NPDES	0
IL UIC	0
IL NIPC	0
IL LF SPECIAL WASTE	0
IL LUST	26
IL LUST TRUST	0
IL UST	56
IL AST	0
IL HWAR	1
NY MANIFEST	1
PA MANIFEST	1
WI MANIFEST	2
IL SPILLS	1
IL ENG CONTROLS	12
IL INST CONTROL	13
IL SRP	16
IL DRYCLEANERS	2
IL IMPDMENT	0
IL BROWNFIELDS	0
IL CDL	0
IL AIRS	4
IL TIER 2	0
IL COAL ASH	0
IL CCDD	0
IL PIMW	0
IL BOL	9
IL CHICAGO ENV	11
 <b><u>TRIBAL RECORDS</u></b>	
INDIAN RESERV	0
INDIAN ODI	0
INDIAN LUST	0
INDIAN UST	0
INDIAN VCP	0
 <b><u>EDR PROPRIETARY RECORDS</u></b>	
EDR MGP	2
EDR Hist Auto	44

FOCUS MAP 6 SUMMARY

<u>Database</u>	<u>Total Plotted</u>
EDR Hist Cleaner	78
IL RGA LF	0
IL RGA HWS	0
IL RGA LUST	0

NOTES:

Sites may be listed in more than one database

MAP FINDINGS  
FOCUS MAP 6

Map ID	Site	Database(s)	EPA ID Number
94	<b>DONOGHUE GEORGE SCHOOL 707 E 37TH ST CHICAGO, IL 60653</b>	<b>RCRA-CESQG FINDS</b>	<b>1000986862 IL0001015874</b>
	<p>RCRA-CESQG:</p> <p>Date form received by agency: 07/30/2009</p> <p>Facility name: DONOGHUE GEORGE SCHOOL</p> <p>Facility address: 707 E 37TH ST CHICAGO, IL 60653</p> <p>EPA ID: IL0001015874</p> <p>Mailing address: 8501 W 191ST ST BOX 10 MOKENA, IL 60448</p> <p>Contact: THOMAS CONNELLY</p> <p>Contact address: 8501 W 191ST ST BOX 10 MOKENA, IL 60448</p> <p>Contact country: US</p> <p>Contact telephone: (708) 923-0202</p> <p>Contact email: Not reported</p> <p>EPA Region: 05</p> <p>Classification: Conditionally Exempt Small Quantity Generator</p> <p>Description: Handler: generates 100 kg or less of hazardous waste per calendar month, and accumulates 1000 kg or less of hazardous waste at any time; or generates 1 kg or less of acutely hazardous waste per calendar month, and accumulates at any time: 1 kg or less of acutely hazardous waste; or 100 kg or less of any residue or contaminated soil, waste or other debris resulting from the cleanup of a spill, into or on any land or water, of acutely hazardous waste; or generates 100 kg or less of any residue or contaminated soil, waste or other debris resulting from the cleanup of a spill, into or on any land or water, of acutely hazardous waste during any calendar month, and accumulates at any time: 1 kg or less of acutely hazardous waste; or 100 kg or less of any residue or contaminated soil, waste or other debris resulting from the cleanup of a spill, into or on any land or water, of acutely hazardous waste</p> <p>Owner/Operator Summary:</p> <p>Owner/operator name: CHICAGO PUBLIC SCHOOLS</p> <p>Owner/operator address: 1819 W PERSHING RD 6WW CHICAGO, IL 60609</p> <p>Owner/operator country: Not reported</p> <p>Owner/operator telephone: (773) 535-7038</p> <p>Legal status: Private</p> <p>Owner/Operator Type: Owner</p> <p>Owner/Op start date: Not reported</p> <p>Owner/Op end date: Not reported</p> <p>Handler Activities Summary:</p> <p>U.S. importer of hazardous waste: No</p> <p>Mixed waste (haz. and radioactive): No</p> <p>Recycler of hazardous waste: No</p> <p>Transporter of hazardous waste: No</p> <p>Treater, storer or disposer of HW: No</p> <p>Underground injection activity: No</p> <p>On-site burner exemption: No</p> <p>Furnace exemption: No</p> <p>Used oil fuel burner: No</p> <p>Used oil processor: No</p> <p>User oil refiner: No</p>		



MAP FINDINGS  
FOCUS MAP 6

Map ID      Site      Database(s)      EPA ID Number

---

**DONOGHUE GEORGE SCHOOL (Continued)**

**1000986862**

Used oil fuel marketer to burner:      No  
Used oil Specification marketer:      No  
Used oil transfer facility:      No  
Used oil transporter:      No

. Waste code:      D000  
. Waste name:      Not Defined

. Waste code:      D006  
. Waste name:      CADMIUM

. Waste code:      D008  
. Waste name:      LEAD

. Waste code:      D009  
. Waste name:      MERCURY

Historical Generators:

Date form received by agency: 10/23/1998  
Site name:      DONOGHUE GEORGE SCHOOL  
Classification:      Conditionally Exempt Small Quantity Generator

. Waste code:      D000  
. Waste name:      Not Defined

. Waste code:      D006  
. Waste name:      CADMIUM

. Waste code:      D008  
. Waste name:      LEAD

. Waste code:      D009  
. Waste name:      MERCURY

. Waste code:      X002  
. Waste name:      POLYCHLORINATED BIPHENOLS (PCBs)

Violation Status:      No violations found

FINDS:

Registry ID:      110005807902

Environmental Interest/Information System

ACES (Illinois - Agency Compliance And Enforcement System) is the Illinois EPA Project to facilitate the permitting operations

RCRAInfo is a national information system that supports the Resource Conservation and Recovery Act (RCRA) program through the tracking of events and activities related to facilities that generate, transport, and treat, store, or dispose of hazardous waste. RCRAInfo allows RCRA program staff to track the notification, permit, compliance, and corrective action activities required under RCRA.

MAP FINDINGS  
FOCUS MAP 6

Map ID	Site	Database(s)	EPA ID Number
95	<b>MADDEN WELLS PHASE II REDEVELOPMENT (BLOCK 3-ZONE 3 &amp; BLOCK 3701 SOUTH VINCENNES AVENUE CHICAGO, IL 60653</b>	<b>IL ENG CONTROLS IL INST CONTROL IL SRP</b>	<b>S108480254 N/A</b>
	ENGINEERING CONTROLS:		
	Illinois Epa Id: 0316355082		
	NFR Letter: 01/11/2010		
	Date NFR Recorded: 01/26/2010		
	Comprehensive / Focused: Comprehensive		
	Remediation Applicant Name: John Gerut		
	RA Company: Chicago Housing Authority		
	RA Address: 60 East Van Buren Street		
	RA City,St,Zip: Chicago, IL 60605		
	Worker Caution: Yes		
	Acres: 2.2		
	Land Use: Residential or Industrial/Commercial		
	Ground Water Use Restriction: No		
	Highway Authority Agreement: No		
	Ordinance: Yes		
	Industrial - Commercial: No		
	Slab on Grade: No		
	BCT: No		
	Building Slab: No		
	Asphalt Used: No		
	Concrete Used: Yes		
	Clean Soil 3ft: Yes		
	Clean Soil 10ft: No		
	Alternate Barrier: No		
	Illinois Epa Id: 0316355082		
	NFR Letter: 07/14/2009		
	Date NFR Recorded: 07/24/2009		
	Comprehensive / Focused: Comprehensive		
	Remediation Applicant Name: John Gerut		
	RA Company: Chicago Housing Authority		
	RA Address: 60 East van Buren Street		
	RA City,St,Zip: Chicago, IL 60605		
	Worker Caution: No		
	Acres: 2.7		
	Land Use: Residential or Industrial/Commercial		
	Ground Water Use Restriction: No		
	Highway Authority Agreement: No		
	Ordinance: Yes		
	Industrial - Commercial: No		
	Slab on Grade: No		
	BCT: No		
	Building Slab: No		
	Asphalt Used: No		
	Concrete Used: Yes		
	Clean Soil 3ft: Yes		
	Clean Soil 10ft: No		
	Alternate Barrier: No		
	Illinois Epa Id: 0316355082		
	NFR Letter: 03/10/2011		
	Date NFR Recorded: 03/16/2011		
	Comprehensive / Focused: Comprehensive		
	Remediation Applicant Name: John Gerut		
	RA Company: Chicago Housing Authority		

MAP FINDINGS  
FOCUS MAP 6

Map ID Site Database(s) EPA ID Number

**MADDEN WELLS PHASE II REDEVELOPMENT (BLOCK 3-ZONE 3 & BLOCK (Continued)**

**S108480254**

RA Address: 60 East Van Buren Street  
 RA City,St,Zip: Chicago, IL 60605  
 Worker Caution: Yes  
 Acres: 2.1  
 Land Use: Residential or Industrial/Commercial  
 Ground Water Use Restriction: No  
 Highway Authority Agreement: No  
 Ordinance: Yes  
 Industrial - Commercial: No  
 Slab on Grade: No  
 BCT: No  
 Building Slab: No  
 Asphalt Used: Yes  
 Concrete Used: Yes  
 Clean Soil 3ft: Yes  
 Clean Soil 10ft: No  
 Alternate Barrier: No

Illinois Epa Id: 0316355082  
 NFR Letter: 05/09/2014  
 Date NFR Recorded: 05/21/2014  
 Comprehensive / Focused: Comprehensive  
 Remediation Applicant Name: Kari Saba  
 RA Company: Chicago Housing Authority  
 RA Address: 60 East Van Buren Street  
 RA City,St,Zip: Chicago, IL 60605  
 Worker Caution: Yes  
 Acres: 0.56  
 Land Use: Residential or Industrial/Commercial  
 Ground Water Use Restriction: No  
 Highway Authority Agreement: No  
 Ordinance: Yes  
 Industrial - Commercial: No  
 Slab on Grade: Yes  
 BCT: No  
 Building Slab: No  
 Asphalt Used: No  
 Concrete Used: Yes  
 Clean Soil 3ft: Yes  
 Clean Soil 10ft: No  
 Alternate Barrier: No

**IL INSTUTIONAL CONTROL:**

Illinois EPA Id: 0316355082  
 NFR Letter: 01/11/2010  
 Date NFR Recorded: 01/26/2010  
 Comprehensive / Focused: Comprehensive  
 Remediation Applicant Name: John Gerut  
 RA Company: Chicago Housing Authority  
 RA Address: 60 East Van Buren Street  
 RA City,St,Zip: Chicago, IL 60605  
 Worker Caution: Yes  
 Acres: 2.2  
 Land Use: Residential or Industrial/Commercial  
 Ground Water Use Restriction: No  
 Highway Authority Agreement: No  
 Ordinance: Yes

MAP FINDINGS  
FOCUS MAP 6

Map ID	Site	Database(s)	EPA ID Number
--------	------	-------------	---------------

**MADDEN WELLS PHASE II REDEVELOPMENT (BLOCK 3-ZONE 3 & BLOCK (Continued)**

**S108480254**

Industrial - Commercial:	No
Slab on Grade:	No
BCT:	No
Building Slab:	No
Asphalt Used:	No
Concrete Used:	Yes
Clean Soil 3ft:	Yes
Clean Soil 10ft:	No
Alternate Barrier:	No
Illinois EPA Id:	0316355082
NFR Letter:	07/14/2009
Date NFR Recorded:	07/24/2009
Comprehensive / Focused:	Comprehensive
Remediation Applicant Name:	John Gerut
RA Company:	Chicago Housing Authority
RA Address:	60 East van Buren Street
RA City,St,Zip:	Chicago, IL 60605
Worker Caution:	No
Acres:	2.7
Land Use:	Residential or Industrial/Commercial
Ground Water Use Restriction:	No
Highway Authority Agreement:	No
Ordinance:	Yes
Industrial - Commercial:	No
Slab on Grade:	No
BCT:	No
Building Slab:	No
Asphalt Used:	No
Concrete Used:	Yes
Clean Soil 3ft:	Yes
Clean Soil 10ft:	No
Alternate Barrier:	No
Illinois EPA Id:	0316355082
NFR Letter:	03/09/2011
Date NFR Recorded:	03/16/2011
Comprehensive / Focused:	Comprehensive
Remediation Applicant Name:	John Gerut
RA Company:	Chicago Housing Authority
RA Address:	60 East van Buren Street
RA City,St,Zip:	Chicago, IL 60605
Worker Caution:	No
Acres:	0.4
Land Use:	Residential or Industrial/Commercial
Ground Water Use Restriction:	No
Highway Authority Agreement:	No
Ordinance:	Yes
Industrial - Commercial:	No
Slab on Grade:	No
BCT:	No
Building Slab:	No
Asphalt Used:	No
Concrete Used:	No
Clean Soil 3ft:	No
Clean Soil 10ft:	No
Alternate Barrier:	No

MAP FINDINGS  
FOCUS MAP 6

Map ID	Site	Database(s)	EPA ID Number
--------	------	-------------	---------------

**MADDEN WELLS PHASE II REDEVELOPMENT (BLOCK 3-ZONE 3 & BLOCK (Continued)**

**S108480254**

Illinois EPA Id: 0316355082  
 NFR Letter: 09/21/2009  
 Date NFR Recorded: 10/07/2009  
 Comprehensive / Focused: Comprehensive  
 Remediation Applicant Name: John Gerut  
 RA Company: Chicago Housing Authority  
 RA Address: 60 East van Buren Street  
 RA City,St,Zip: Chicago, IL 60605  
 Worker Caution: Yes  
 Acres: 4.6  
 Land Use: Residential or Industrial/Commercial  
 Ground Water Use Restriction: No  
 Highway Authority Agreement: No  
 Ordinance: Yes  
 Industrial - Commercial: No  
 Slab on Grade: No  
 BCT: No  
 Building Slab: No  
 Asphalt Used: No  
 Concrete Used: No  
 Clean Soil 3ft: No  
 Clean Soil 10ft: No  
 Alternate Barrier: No

Illinois EPA Id: 0316355082  
 NFR Letter: 03/10/2011  
 Date NFR Recorded: 03/16/2011  
 Comprehensive / Focused: Comprehensive  
 Remediation Applicant Name: John Gerut  
 RA Company: Chicago Housing Authority  
 RA Address: 60 East Van Buren Street  
 RA City,St,Zip: Chicago, IL 60605  
 Worker Caution: Yes  
 Acres: 2.1  
 Land Use: Residential or Industrial/Commercial  
 Ground Water Use Restriction: No  
 Highway Authority Agreement: No  
 Ordinance: Yes  
 Industrial - Commercial: No  
 Slab on Grade: No  
 BCT: No  
 Building Slab: No  
 Asphalt Used: Yes  
 Concrete Used: Yes  
 Clean Soil 3ft: Yes  
 Clean Soil 10ft: No  
 Alternate Barrier: No

Illinois EPA Id: 0316355082  
 NFR Letter: 05/09/2014  
 Date NFR Recorded: 05/21/2014  
 Comprehensive / Focused: Comprehensive  
 Remediation Applicant Name: Kari Saba  
 RA Company: Chicago Housing Authority  
 RA Address: 60 East Van Buren Street  
 RA City,St,Zip: Chicago, IL 60605  
 Worker Caution: Yes

MAP FINDINGS  
FOCUS MAP 6

Map ID	Site	Database(s)	EPA ID Number
--------	------	-------------	---------------

**MADDEN WELLS PHASE II REDEVELOPMENT (BLOCK 3-ZONE 3 & BLOCK (Continued))**

**S108480254**

Acres: 0.56  
 Land Use: Residential or Industrial/Commercial  
 Ground Water Use Restriction: No  
 Highway Authority Agreement: No  
 Ordinance: Yes  
 Industrial - Commercial: No  
 Slab on Grade: Yes  
 BCT: No  
 Building Slab: No  
 Asphalt Used: No  
 Concrete Used: Yes  
 Clean Soil 3ft: Yes  
 Clean Soil 10ft: No  
 Alternate Barrier: No

SRP:

IL EPA Id: 0316355082  
 US EPA Id: Not reported  
 Longitude: -87.610959  
 Latitude: 41.827014  
 Contact Name: Kari Saba  
 Contact Address: 60 East Van Buren Street  
 Contact City,St,Zip: Chicago, IL 60605  
 Contact Phone: (312) 913-7612  
 Date Enrolled: 02/13/2007  
 Point Of Contact: John Geiger  
 Consultant Company: Environmental Design International, Inc.  
 Consultant Address: 33 West Monroe Street  
 Consultant City,St,Zip: Chicago, IL 60603-0529  
 Consultant Phone: (312) 356-5400  
 Proj Mgr Assigned: Jeff Guy  
 Sec. 4 Letter Date: Not reported  
 Active: Yes  
 No Further Remediation Letter Dt: 03/10/2011  
 Remediation Applicant Co: Chicago Housing Authority  
 Effective: True  
 Remediation Applicant Name: Kari Saba  
 Remediation Applicant Company: Chicago Housing Authority  
 Remediation Applicant Address: 60 East Van Buren Street  
 Remediation Applicant City,St,Zip: Chicago, IL 60605  
 Illinois EPA: 0316355082  
 Site Name: Madden Wells Phase II Redevelopment Site (Zone 6-Parcel A)  
 NFR Letter: 2014-05-09  
 NFR Letter Date Recorded: 2014-05-21  
 Comprehensive/Focused: Comprehensive  
 Worker Caution: Yes  
 Acres: 0.56  
 Land Use: Residential or Industrial/Commercial  
 Ground Water Use Restriction: No  
 Highway Authority Agreement: No  
 Ordinance: Yes  
 Industrial - Commercial: No  
 Slab on Grade: Yes  
 BCT: No  
 Building Slab: No  
 Asphalt Used: No  
 Concrete Used: Yes

MAP FINDINGS  
FOCUS MAP 6

Map ID Site Database(s) EPA ID Number

**MADDEN WELLS PHASE II REDEVELOPMENT (BLOCK 3-ZONE 3 & BLOCK (Continued)**

**S108480254**

Clean Soil 3ft: Yes  
Clean Soil 10ft: No  
Alternate Barrier: No

Remediation Applicant Name: John Gerut  
Remediation Applicant Company: Chicago Housing Authority  
Remediation Applicant Address: 60 East van Buren Street  
Remediation Applicant City,St,Zip: Chicago, IL 60605  
Illinois EPA: 0316355082  
Site Name: Madden Wells Phase II Redevelopment (Zone 10)  
NFR Letter: 2011-03-09  
NFR Letter Date Recorded: 2011-03-16  
Comprehensive/Focused: Comprehensive  
Worker Caution: No  
Acres: 0.4  
Land Use: Residential or Industrial/Commercial  
Ground Water Use Restriction: No  
Highway Authority Agreement: No  
Ordinance: Yes  
Industrial - Commercial: No  
Slab on Grade: No  
BCT: No  
Building Slab: No  
Asphalt Used: No  
Concrete Used: No  
Clean Soil 3ft: No  
Clean Soil 10ft: No  
Alternate Barrier: No

Remediation Applicant Name: John Gerut  
Remediation Applicant Company: Chicago Housing Authority  
Remediation Applicant Address: 60 East Van Buren Street  
Remediation Applicant City,St,Zip: Chicago, IL 60605  
Illinois EPA: 0316355082  
Site Name: Madden Wells Phase II Redevelopment (Zone 8 & 9)  
NFR Letter: 2011-03-10  
NFR Letter Date Recorded: 2011-03-16  
Comprehensive/Focused: Comprehensive  
Worker Caution: Yes  
Acres: 2.1  
Land Use: Residential or Industrial/Commercial  
Ground Water Use Restriction: No  
Highway Authority Agreement: No  
Ordinance: Yes  
Industrial - Commercial: No  
Slab on Grade: No  
BCT: No  
Building Slab: No  
Asphalt Used: Yes  
Concrete Used: Yes  
Clean Soil 3ft: Yes  
Clean Soil 10ft: No  
Alternate Barrier: No

Remediation Applicant Name: John Gerut  
Remediation Applicant Company: Chicago Housing Authority  
Remediation Applicant Address: 60 East Van Buren Street

MAP FINDINGS  
 FOCUS MAP 6

Map ID      Site      Database(s)      EPA ID Number

**MADDEN WELLS PHASE II REDEVELOPMENT (BLOCK 3-ZONE 3 & BLOCK (Continued)**

**S108480254**

Remediation Applicant City,St,Zip: Chicago, IL 60605  
 Illinois EPA: 0316355082  
 Site Name: Madden Wells Phase II Redevelopment (Block 3-Zone 3 & Block 6-Zone 6)  
 NFR Letter: 2010-01-11  
 NFR Letter Date Recorded: 2010-01-26  
 Comprehensive/Focused: Comprehensive  
 Worker Caution: Yes  
 Acres: 2.2  
 Land Use: Residential or Industrial/Commercial  
 Ground Water Use Restriction: No  
 Highway Authority Agreement: No  
 Ordinance: Yes  
 Industrial - Commercial: No  
 Slab on Grade: No  
 BCT: No  
 Building Slab: No  
 Asphalt Used: No  
 Concrete Used: Yes  
 Clean Soil 3ft: Yes  
 Clean Soil 10ft: No  
 Alternate Barrier: No

Remediation Applicant Name: John Gerut  
 Remediation Applicant Company: Chicago Housing Authority  
 Remediation Applicant Address: 60 East van Buren Street  
 Remediation Applicant City,St,Zip: Chicago, IL 60605  
 Illinois EPA: 0316355082  
 Site Name: Madden Wells Phase II Redevelopment (Zone 1 & 2)  
 NFR Letter: 2009-07-14  
 NFR Letter Date Recorded: 2009-07-24  
 Comprehensive/Focused: Comprehensive  
 Worker Caution: No  
 Acres: 2.7  
 Land Use: Residential or Industrial/Commercial  
 Ground Water Use Restriction: No  
 Highway Authority Agreement: No  
 Ordinance: Yes  
 Industrial - Commercial: No  
 Slab on Grade: No  
 BCT: No  
 Building Slab: No  
 Asphalt Used: No  
 Concrete Used: Yes  
 Clean Soil 3ft: Yes  
 Clean Soil 10ft: No  
 Alternate Barrier: No

Remediation Applicant Name: John Gerut  
 Remediation Applicant Company: Chicago Housing Authority  
 Remediation Applicant Address: 60 East van Buren Street  
 Remediation Applicant City,St,Zip: Chicago, IL 60605  
 Illinois EPA: 0316355082  
 Site Name: Madden Wells Phase II Redevelopment (Zone 4 & 5)  
 NFR Letter: 2009-09-21  
 NFR Letter Date Recorded: 2009-10-07  
 Comprehensive/Focused: Comprehensive  
 Worker Caution: Yes



MAP FINDINGS  
FOCUS MAP 6

Map ID Site Database(s) EPA ID Number

**MADDEN WELLS PHASE II REDEVELOPMENT (BLOCK 3-ZONE 3 & BLOCK (Continued)**

**S108480254**

Acres: 4.6  
Land Use: Residential or Industrial/Commercial  
Ground Water Use Restriction: No  
Highway Authority Agreement: No  
Ordinance: Yes  
Industrial - Commercial: No  
Slab on Grade: No  
BCT: No  
Building Slab: No  
Asphalt Used: No  
Concrete Used: No  
Clean Soil 3ft: No  
Clean Soil 10ft: No  
Alternate Barrier: No

IL EPA Id: 0316355082  
US EPA Id: Not reported  
Longitude: -87.610959  
Latitude: 41.827014  
Contact Name: Kari Saba  
Contact Address: 60 East Van Buren Street  
Contact City,St,Zip: Chicago, IL 60605  
Contact Phone: (312) 913-7612  
Date Enrolled: 02/13/2007  
Point Of Contact: John Geiger  
Consultant Company: Environmental Design International, Inc.  
Consultant Address: 33 West Monroe Street  
Consultant City,St,Zip: Chicago, IL 60603-0529  
Consultant Phone: (312) 356-5400  
Proj Mgr Assigned: Jeff Guy  
Sec. 4 Letter Date: Not reported  
Active: Yes  
No Further Remediation Letter Dt: 05/09/2014  
Remediation Applicant Co: Chicago Housing Authority  
Effective: True  
Remediation Applicant Name: Kari Saba  
Remediation Applicant Company: Chicago Housing Authority  
Remediation Applicant Address: 60 East Van Buren Street  
Remediation Applicant City,St,Zip: Chicago, IL 60605  
Illinois EPA: 0316355082  
Site Name: Madden Wells Phase II Redevelopment Site (Zone 6-Parcel A)  
NFR Letter: 2014-05-09  
NFR Letter Date Recorded: 2014-05-21  
Comprehensive/Focused: Comprehensive  
Worker Caution: Yes  
Acres: 0.56  
Land Use: Residential or Industrial/Commercial  
Ground Water Use Restriction: No  
Highway Authority Agreement: No  
Ordinance: Yes  
Industrial - Commercial: No  
Slab on Grade: Yes  
BCT: No  
Building Slab: No  
Asphalt Used: No  
Concrete Used: Yes

MAP FINDINGS  
FOCUS MAP 6

Map ID	Site	Database(s)	EPA ID Number
--------	------	-------------	---------------

**MADDEN WELLS PHASE II REDEVELOPMENT (BLOCK 3-ZONE 3 & BLOCK (Continued)**

**S108480254**

Clean Soil 3ft: Yes  
Clean Soil 10ft: No  
Alternate Barrier: No

Remediation Applicant Name: John Gerut  
Remediation Applicant Company: Chicago Housing Authority  
Remediation Applicant Address: 60 East van Buren Street  
Remediation Applicant City,St,Zip: Chicago, IL 60605  
Illinois EPA: 0316355082  
Site Name: Madden Wells Phase II Redevelopment (Zone 10)  
NFR Letter: 2011-03-09  
NFR Letter Date Recorded: 2011-03-16  
Comprehensive/Focused: Comprehensive  
Worker Caution: No  
Acres: 0.4  
Land Use: Residential or Industrial/Commercial  
Ground Water Use Restriction: No  
Highway Authority Agreement: No  
Ordinance: Yes  
Industrial - Commercial: No  
Slab on Grade: No  
BCT: No  
Building Slab: No  
Asphalt Used: No  
Concrete Used: No  
Clean Soil 3ft: No  
Clean Soil 10ft: No  
Alternate Barrier: No

Remediation Applicant Name: John Gerut  
Remediation Applicant Company: Chicago Housing Authority  
Remediation Applicant Address: 60 East Van Buren Street  
Remediation Applicant City,St,Zip: Chicago, IL 60605  
Illinois EPA: 0316355082  
Site Name: Madden Wells Phase II Redevelopment (Zone 8 & 9)  
NFR Letter: 2011-03-10  
NFR Letter Date Recorded: 2011-03-16  
Comprehensive/Focused: Comprehensive  
Worker Caution: Yes  
Acres: 2.1  
Land Use: Residential or Industrial/Commercial  
Ground Water Use Restriction: No  
Highway Authority Agreement: No  
Ordinance: Yes  
Industrial - Commercial: No  
Slab on Grade: No  
BCT: No  
Building Slab: No  
Asphalt Used: Yes  
Concrete Used: Yes  
Clean Soil 3ft: Yes  
Clean Soil 10ft: No  
Alternate Barrier: No

Remediation Applicant Name: John Gerut  
Remediation Applicant Company: Chicago Housing Authority  
Remediation Applicant Address: 60 East Van Buren Street

MAP FINDINGS  
FOCUS MAP 6

Map ID      Site      Database(s)      EPA ID Number

**MADDEN WELLS PHASE II REDEVELOPMENT (BLOCK 3-ZONE 3 & BLOCK (Continued)**

**S108480254**

Remediation Applicant City,St,Zip: Chicago, IL 60605  
 Illinois EPA: 0316355082  
 Site Name: Madden Wells Phase II Redevelopment (Block 3-Zone 3 & Block 6-Zone 6)  
 NFR Letter: 2010-01-11  
 NFR Letter Date Recorded: 2010-01-26  
 Comprehensive/Focused: Comprehensive  
 Worker Caution: Yes  
 Acres: 2.2  
 Land Use: Residential or Industrial/Commercial  
 Ground Water Use Restriction: No  
 Highway Authority Agreement: No  
 Ordinance: Yes  
 Industrial - Commercial: No  
 Slab on Grade: No  
 BCT: No  
 Building Slab: No  
 Asphalt Used: No  
 Concrete Used: Yes  
 Clean Soil 3ft: Yes  
 Clean Soil 10ft: No  
 Alternate Barrier: No

Remediation Applicant Name: John Gerut  
 Remediation Applicant Company: Chicago Housing Authority  
 Remediation Applicant Address: 60 East van Buren Street  
 Remediation Applicant City,St,Zip: Chicago, IL 60605  
 Illinois EPA: 0316355082  
 Site Name: Madden Wells Phase II Redevelopment (Zone 1 & 2)  
 NFR Letter: 2009-07-14  
 NFR Letter Date Recorded: 2009-07-24  
 Comprehensive/Focused: Comprehensive  
 Worker Caution: No  
 Acres: 2.7  
 Land Use: Residential or Industrial/Commercial  
 Ground Water Use Restriction: No  
 Highway Authority Agreement: No  
 Ordinance: Yes  
 Industrial - Commercial: No  
 Slab on Grade: No  
 BCT: No  
 Building Slab: No  
 Asphalt Used: No  
 Concrete Used: Yes  
 Clean Soil 3ft: Yes  
 Clean Soil 10ft: No  
 Alternate Barrier: No

Remediation Applicant Name: John Gerut  
 Remediation Applicant Company: Chicago Housing Authority  
 Remediation Applicant Address: 60 East van Buren Street  
 Remediation Applicant City,St,Zip: Chicago, IL 60605  
 Illinois EPA: 0316355082  
 Site Name: Madden Wells Phase II Redevelopment (Zone 4 & 5)  
 NFR Letter: 2009-09-21  
 NFR Letter Date Recorded: 2009-10-07  
 Comprehensive/Focused: Comprehensive  
 Worker Caution: Yes

MAP FINDINGS  
FOCUS MAP 6

Map ID      Site      Database(s)      EPA ID Number

**MADDEN WELLS PHASE II REDEVELOPMENT (BLOCK 3-ZONE 3 & BLOCK (Continued)**

**S108480254**

Acres: 4.6  
Land Use: Residential or Industrial/Commercial  
Ground Water Use Restriction: No  
Highway Authority Agreement: No  
Ordinance: Yes  
Industrial - Commercial: No  
Slab on Grade: No  
BCT: No  
Building Slab: No  
Asphalt Used: No  
Concrete Used: No  
Clean Soil 3ft: No  
Clean Soil 10ft: No  
Alternate Barrier: No

IL EPA Id: 0316355082  
US EPA Id: Not reported  
Longitude: -87.610959  
Latitude: 41.827014  
Contact Name: Kari Saba  
Contact Address: 60 East Van Buren Street  
Contact City,St,Zip: Chicago, IL 60605  
Contact Phone: (312) 913-7612  
Date Enrolled: 02/13/2007  
Point Of Contact: John Geiger  
Consultant Company: Environmental Design International, Inc.  
Consultant Address: 33 West Monroe Street  
Consultant City,St,Zip: Chicago, IL 60603-0529  
Consultant Phone: (312) 356-5400  
Proj Mgr Assigned: Jeff Guy  
Sec. 4 Letter Date: Not reported  
Active: Yes  
No Further Remediation Letter Dt: 03/09/2011  
Remediation Applicant Co: Chicago Housing Authority  
Effective: True  
Remediation Applicant Name: Kari Saba  
Remediation Applicant Company: Chicago Housing Authority  
Remediation Applicant Address: 60 East Van Buren Street  
Remediation Applicant City,St,Zip: Chicago, IL 60605  
Illinois EPA: 0316355082  
Site Name: Madden Wells Phase II Redevelopment Site (Zone 6-Parcel A)  
NFR Letter: 2014-05-09  
NFR Letter Date Recorded: 2014-05-21  
Comprehensive/Focused: Comprehensive  
Worker Caution: Yes  
Acres: 0.56  
Land Use: Residential or Industrial/Commercial  
Ground Water Use Restriction: No  
Highway Authority Agreement: No  
Ordinance: Yes  
Industrial - Commercial: No  
Slab on Grade: Yes  
BCT: No  
Building Slab: No  
Asphalt Used: No  
Concrete Used: Yes

MAP FINDINGS  
FOCUS MAP 6

Map ID	Site	Database(s)	EPA ID Number
--------	------	-------------	---------------

**MADDEN WELLS PHASE II REDEVELOPMENT (BLOCK 3-ZONE 3 & BLOCK (Continued)**

**S108480254**

Clean Soil 3ft: Yes  
Clean Soil 10ft: No  
Alternate Barrier: No

Remediation Applicant Name: John Gerut  
Remediation Applicant Company: Chicago Housing Authority  
Remediation Applicant Address: 60 East van Buren Street  
Remediation Applicant City,St,Zip: Chicago, IL 60605  
Illinois EPA: 0316355082  
Site Name: Madden Wells Phase II Redevelopment (Zone 10)  
NFR Letter: 2011-03-09  
NFR Letter Date Recorded: 2011-03-16  
Comprehensive/Focused: Comprehensive  
Worker Caution: No  
Acres: 0.4  
Land Use: Residential or Industrial/Commercial  
Ground Water Use Restriction: No  
Highway Authority Agreement: No  
Ordinance: Yes  
Industrial - Commercial: No  
Slab on Grade: No  
BCT: No  
Building Slab: No  
Asphalt Used: No  
Concrete Used: No  
Clean Soil 3ft: No  
Clean Soil 10ft: No  
Alternate Barrier: No

Remediation Applicant Name: John Gerut  
Remediation Applicant Company: Chicago Housing Authority  
Remediation Applicant Address: 60 East Van Buren Street  
Remediation Applicant City,St,Zip: Chicago, IL 60605  
Illinois EPA: 0316355082  
Site Name: Madden Wells Phase II Redevelopment (Zone 8 & 9)  
NFR Letter: 2011-03-10  
NFR Letter Date Recorded: 2011-03-16  
Comprehensive/Focused: Comprehensive  
Worker Caution: Yes  
Acres: 2.1  
Land Use: Residential or Industrial/Commercial  
Ground Water Use Restriction: No  
Highway Authority Agreement: No  
Ordinance: Yes  
Industrial - Commercial: No  
Slab on Grade: No  
BCT: No  
Building Slab: No  
Asphalt Used: Yes  
Concrete Used: Yes  
Clean Soil 3ft: Yes  
Clean Soil 10ft: No  
Alternate Barrier: No

Remediation Applicant Name: John Gerut  
Remediation Applicant Company: Chicago Housing Authority  
Remediation Applicant Address: 60 East Van Buren Street

MAP FINDINGS  
FOCUS MAP 6

Map ID Site Database(s) EPA ID Number

**MADDEN WELLS PHASE II REDEVELOPMENT (BLOCK 3-ZONE 3 & BLOCK (Continued)**

**S108480254**

Remediation Applicant City,St,Zip: Chicago, IL 60605  
 Illinois EPA: 0316355082  
 Site Name: Madden Wells Phase II Redevelopment (Block 3-Zone 3 & Block 6-Zone 6)  
 NFR Letter: 2010-01-11  
 NFR Letter Date Recorded: 2010-01-26  
 Comprehensive/Focused: Comprehensive  
 Worker Caution: Yes  
 Acres: 2.2  
 Land Use: Residential or Industrial/Commercial  
 Ground Water Use Restriction: No  
 Highway Authority Agreement: No  
 Ordinance: Yes  
 Industrial - Commercial: No  
 Slab on Grade: No  
 BCT: No  
 Building Slab: No  
 Asphalt Used: No  
 Concrete Used: Yes  
 Clean Soil 3ft: Yes  
 Clean Soil 10ft: No  
 Alternate Barrier: No

Remediation Applicant Name: John Gerut  
 Remediation Applicant Company: Chicago Housing Authority  
 Remediation Applicant Address: 60 East van Buren Street  
 Remediation Applicant City,St,Zip: Chicago, IL 60605  
 Illinois EPA: 0316355082  
 Site Name: Madden Wells Phase II Redevelopment (Zone 1 & 2)  
 NFR Letter: 2009-07-14  
 NFR Letter Date Recorded: 2009-07-24  
 Comprehensive/Focused: Comprehensive  
 Worker Caution: No  
 Acres: 2.7  
 Land Use: Residential or Industrial/Commercial  
 Ground Water Use Restriction: No  
 Highway Authority Agreement: No  
 Ordinance: Yes  
 Industrial - Commercial: No  
 Slab on Grade: No  
 BCT: No  
 Building Slab: No  
 Asphalt Used: No  
 Concrete Used: Yes  
 Clean Soil 3ft: Yes  
 Clean Soil 10ft: No  
 Alternate Barrier: No

Remediation Applicant Name: John Gerut  
 Remediation Applicant Company: Chicago Housing Authority  
 Remediation Applicant Address: 60 East van Buren Street  
 Remediation Applicant City,St,Zip: Chicago, IL 60605  
 Illinois EPA: 0316355082  
 Site Name: Madden Wells Phase II Redevelopment (Zone 4 & 5)  
 NFR Letter: 2009-09-21  
 NFR Letter Date Recorded: 2009-10-07  
 Comprehensive/Focused: Comprehensive  
 Worker Caution: Yes

MAP FINDINGS  
FOCUS MAP 6

Map ID      Site      Database(s)      EPA ID Number

**MADDEN WELLS PHASE II REDEVELOPMENT (BLOCK 3-ZONE 3 & BLOCK (Continued)**

**S108480254**

Acres: 4.6  
Land Use: Residential or Industrial/Commercial  
Ground Water Use Restriction: No  
Highway Authority Agreement: No  
Ordinance: Yes  
Industrial - Commercial: No  
Slab on Grade: No  
BCT: No  
Building Slab: No  
Asphalt Used: No  
Concrete Used: No  
Clean Soil 3ft: No  
Clean Soil 10ft: No  
Alternate Barrier: No

IL EPA Id: 0316355082  
US EPA Id: Not reported  
Longitude: -87.610959  
Latitude: 41.827014  
Contact Name: Kari Saba  
Contact Address: 60 East Van Buren Street  
Contact City,St,Zip: Chicago, IL 60605  
Contact Phone: (312) 913-7612  
Date Enrolled: 02/13/2007  
Point Of Contact: John Geiger  
Consultant Company: Environmental Design International, Inc.  
Consultant Address: 33 West Monroe Street  
Consultant City,St,Zip: Chicago, IL 60603-0529  
Consultant Phone: (312) 356-5400  
Proj Mgr Assigned: Jeff Guy  
Sec. 4 Letter Date: Not reported  
Active: Yes  
No Further Remediation Letter Dt: 01/11/2010  
Remediation Applicant Co: Chicago Housing Authority  
Effective: True  
Remediation Applicant Name: Kari Saba  
Remediation Applicant Company: Chicago Housing Authority  
Remediation Applicant Address: 60 East Van Buren Street  
Remediation Applicant City,St,Zip: Chicago, IL 60605  
Illinois EPA: 0316355082  
Site Name: Madden Wells Phase II Redevelopment Site (Zone 6-Parcel A)  
NFR Letter: 2014-05-09  
NFR Letter Date Recorded: 2014-05-21  
Comprehensive/Focused: Comprehensive  
Worker Caution: Yes  
Acres: 0.56  
Land Use: Residential or Industrial/Commercial  
Ground Water Use Restriction: No  
Highway Authority Agreement: No  
Ordinance: Yes  
Industrial - Commercial: No  
Slab on Grade: Yes  
BCT: No  
Building Slab: No  
Asphalt Used: No  
Concrete Used: Yes

MAP FINDINGS  
FOCUS MAP 6

Map ID	Site	Database(s)	EPA ID Number
--------	------	-------------	---------------

**MADDEN WELLS PHASE II REDEVELOPMENT (BLOCK 3-ZONE 3 & BLOCK (Continued)**

**S108480254**

Clean Soil 3ft: Yes  
Clean Soil 10ft: No  
Alternate Barrier: No

Remediation Applicant Name: John Gerut  
Remediation Applicant Company: Chicago Housing Authority  
Remediation Applicant Address: 60 East van Buren Street  
Remediation Applicant City,St,Zip: Chicago, IL 60605  
Illinois EPA: 0316355082  
Site Name: Madden Wells Phase II Redevelopment (Zone 10)  
NFR Letter: 2011-03-09  
NFR Letter Date Recorded: 2011-03-16  
Comprehensive/Focused: Comprehensive  
Worker Caution: No  
Acres: 0.4  
Land Use: Residential or Industrial/Commercial  
Ground Water Use Restriction: No  
Highway Authority Agreement: No  
Ordinance: Yes  
Industrial - Commercial: No  
Slab on Grade: No  
BCT: No  
Building Slab: No  
Asphalt Used: No  
Concrete Used: No  
Clean Soil 3ft: No  
Clean Soil 10ft: No  
Alternate Barrier: No

Remediation Applicant Name: John Gerut  
Remediation Applicant Company: Chicago Housing Authority  
Remediation Applicant Address: 60 East Van Buren Street  
Remediation Applicant City,St,Zip: Chicago, IL 60605  
Illinois EPA: 0316355082  
Site Name: Madden Wells Phase II Redevelopment (Zone 8 & 9)  
NFR Letter: 2011-03-10  
NFR Letter Date Recorded: 2011-03-16  
Comprehensive/Focused: Comprehensive  
Worker Caution: Yes  
Acres: 2.1  
Land Use: Residential or Industrial/Commercial  
Ground Water Use Restriction: No  
Highway Authority Agreement: No  
Ordinance: Yes  
Industrial - Commercial: No  
Slab on Grade: No  
BCT: No  
Building Slab: No  
Asphalt Used: Yes  
Concrete Used: Yes  
Clean Soil 3ft: Yes  
Clean Soil 10ft: No  
Alternate Barrier: No

Remediation Applicant Name: John Gerut  
Remediation Applicant Company: Chicago Housing Authority  
Remediation Applicant Address: 60 East Van Buren Street



MAP FINDINGS  
FOCUS MAP 6

Map ID Site Database(s) EPA ID Number

**MADDEN WELLS PHASE II REDEVELOPMENT (BLOCK 3-ZONE 3 & BLOCK (Continued)**

**S108480254**

Remediation Applicant City,St,Zip: Chicago, IL 60605  
 Illinois EPA: 0316355082  
 Site Name: Madden Wells Phase II Redevelopment (Block 3-Zone 3 & Block 6-Zone 6)  
 NFR Letter: 2010-01-11  
 NFR Letter Date Recorded: 2010-01-26  
 Comprehensive/Focused: Comprehensive  
 Worker Caution: Yes  
 Acres: 2.2  
 Land Use: Residential or Industrial/Commercial  
 Ground Water Use Restriction: No  
 Highway Authority Agreement: No  
 Ordinance: Yes  
 Industrial - Commercial: No  
 Slab on Grade: No  
 BCT: No  
 Building Slab: No  
 Asphalt Used: No  
 Concrete Used: Yes  
 Clean Soil 3ft: Yes  
 Clean Soil 10ft: No  
 Alternate Barrier: No

Remediation Applicant Name: John Gerut  
 Remediation Applicant Company: Chicago Housing Authority  
 Remediation Applicant Address: 60 East van Buren Street  
 Remediation Applicant City,St,Zip: Chicago, IL 60605  
 Illinois EPA: 0316355082  
 Site Name: Madden Wells Phase II Redevelopment (Zone 1 & 2)  
 NFR Letter: 2009-07-14  
 NFR Letter Date Recorded: 2009-07-24  
 Comprehensive/Focused: Comprehensive  
 Worker Caution: No  
 Acres: 2.7  
 Land Use: Residential or Industrial/Commercial  
 Ground Water Use Restriction: No  
 Highway Authority Agreement: No  
 Ordinance: Yes  
 Industrial - Commercial: No  
 Slab on Grade: No  
 BCT: No  
 Building Slab: No  
 Asphalt Used: No  
 Concrete Used: Yes  
 Clean Soil 3ft: Yes  
 Clean Soil 10ft: No  
 Alternate Barrier: No

Remediation Applicant Name: John Gerut  
 Remediation Applicant Company: Chicago Housing Authority  
 Remediation Applicant Address: 60 East van Buren Street  
 Remediation Applicant City,St,Zip: Chicago, IL 60605  
 Illinois EPA: 0316355082  
 Site Name: Madden Wells Phase II Redevelopment (Zone 4 & 5)  
 NFR Letter: 2009-09-21  
 NFR Letter Date Recorded: 2009-10-07  
 Comprehensive/Focused: Comprehensive  
 Worker Caution: Yes

MAP FINDINGS  
FOCUS MAP 6

Map ID Site Database(s) EPA ID Number

**MADDEN WELLS PHASE II REDEVELOPMENT (BLOCK 3-ZONE 3 & BLOCK (Continued)**

**S108480254**

Acres: 4.6  
 Land Use: Residential or Industrial/Commercial  
 Ground Water Use Restriction: No  
 Highway Authority Agreement: No  
 Ordinance: Yes  
 Industrial - Commercial: No  
 Slab on Grade: No  
 BCT: No  
 Building Slab: No  
 Asphalt Used: No  
 Concrete Used: No  
 Clean Soil 3ft: No  
 Clean Soil 10ft: No  
 Alternate Barrier: No

IL EPA Id: 0316355082  
 US EPA Id: Not reported  
 Longitude: -87.610959  
 Latitude: 41.827014  
 Contact Name: Kari Saba  
 Contact Address: 60 East Van Buren Street  
 Contact City,St,Zip: Chicago, IL 60605  
 Contact Phone: (312) 913-7612  
 Date Enrolled: 02/13/2007  
 Point Of Contact: John Geiger  
 Consultant Company: Environmental Design International, Inc.  
 Consultant Address: 33 West Monroe Street  
 Consultant City,St,Zip: Chicago, IL 60603-0529  
 Consultant Phone: (312) 356-5400  
 Proj Mgr Assigned: Jeff Guy  
 Sec. 4 Letter Date: Not reported  
 Active: Yes  
 No Further Remediation Letter Dt: 09/21/2009  
 Remediation Applicant Co: Chicago Housing Authority  
 Effective: True  
 Remediation Applicant Name: Kari Saba  
 Remediation Applicant Company: Chicago Housing Authority  
 Remediation Applicant Address: 60 East Van Buren Street  
 Remediation Applicant City,St,Zip: Chicago, IL 60605  
 Illinois EPA: 0316355082  
 Site Name: Madden Wells Phase II Redevelopment Site (Zone 6-Parcel A)  
 NFR Letter: 2014-05-09  
 NFR Letter Date Recorded: 2014-05-21  
 Comprehensive/Focused: Comprehensive  
 Worker Caution: Yes  
 Acres: 0.56  
 Land Use: Residential or Industrial/Commercial  
 Ground Water Use Restriction: No  
 Highway Authority Agreement: No  
 Ordinance: Yes  
 Industrial - Commercial: No  
 Slab on Grade: Yes  
 BCT: No  
 Building Slab: No  
 Asphalt Used: No  
 Concrete Used: Yes

MAP FINDINGS  
FOCUS MAP 6

Map ID      Site      Database(s)      EPA ID Number

**MADDEN WELLS PHASE II REDEVELOPMENT (BLOCK 3-ZONE 3 & BLOCK (Continued)**

**S108480254**

Clean Soil 3ft:                      Yes  
Clean Soil 10ft:                      No  
Alternate Barrier:                      No

Remediation Applicant Name:      John Gerut  
Remediation Applicant Company:    Chicago Housing Authority  
Remediation Applicant Address:    60 East van Buren Street  
Remediation Applicant City,St,Zip: Chicago, IL 60605  
Illinois EPA:                            0316355082  
Site Name:                              Madden Wells Phase II Redevelopment (Zone 10)  
NFR Letter:                            2011-03-09  
NFR Letter Date Recorded:        2011-03-16  
Comprehensive/Focused:            Comprehensive  
Worker Caution:                      No  
Acres:                                    0.4  
Land Use:                                Residential or Industrial/Commercial  
Ground Water Use Restriction:      No  
Highway Authority Agreement:      No  
Ordinance:                            Yes  
Industrial - Commercial:            No  
Slab on Grade:                        No  
BCT:                                      No  
Building Slab:                        No  
Asphalt Used:                        No  
Concrete Used:                        No  
Clean Soil 3ft:                        No  
Clean Soil 10ft:                        No  
Alternate Barrier:                      No

Remediation Applicant Name:      John Gerut  
Remediation Applicant Company:    Chicago Housing Authority  
Remediation Applicant Address:    60 East Van Buren Street  
Remediation Applicant City,St,Zip: Chicago, IL 60605  
Illinois EPA:                            0316355082  
Site Name:                              Madden Wells Phase II Redevelopment (Zone 8 & 9)  
NFR Letter:                            2011-03-10  
NFR Letter Date Recorded:        2011-03-16  
Comprehensive/Focused:            Comprehensive  
Worker Caution:                      Yes  
Acres:                                    2.1  
Land Use:                                Residential or Industrial/Commercial  
Ground Water Use Restriction:      No  
Highway Authority Agreement:      No  
Ordinance:                            Yes  
Industrial - Commercial:            No  
Slab on Grade:                        No  
BCT:                                      No  
Building Slab:                        No  
Asphalt Used:                        Yes  
Concrete Used:                        Yes  
Clean Soil 3ft:                        Yes  
Clean Soil 10ft:                        No  
Alternate Barrier:                      No

Remediation Applicant Name:      John Gerut  
Remediation Applicant Company:    Chicago Housing Authority  
Remediation Applicant Address:    60 East Van Buren Street

MAP FINDINGS  
FOCUS MAP 6

Map ID Site Database(s) EPA ID Number

**MADDEN WELLS PHASE II REDEVELOPMENT (BLOCK 3-ZONE 3 & BLOCK (Continued)**

**S108480254**

Remediation Applicant City,St,Zip: Chicago, IL 60605  
 Illinois EPA: 0316355082  
 Site Name: Madden Wells Phase II Redevelopment (Block 3-Zone 3 & Block 6-Zone 6)  
 NFR Letter: 2010-01-11  
 NFR Letter Date Recorded: 2010-01-26  
 Comprehensive/Focused: Comprehensive  
 Worker Caution: Yes  
 Acres: 2.2  
 Land Use: Residential or Industrial/Commercial  
 Ground Water Use Restriction: No  
 Highway Authority Agreement: No  
 Ordinance: Yes  
 Industrial - Commercial: No  
 Slab on Grade: No  
 BCT: No  
 Building Slab: No  
 Asphalt Used: No  
 Concrete Used: Yes  
 Clean Soil 3ft: Yes  
 Clean Soil 10ft: No  
 Alternate Barrier: No

Remediation Applicant Name: John Gerut  
 Remediation Applicant Company: Chicago Housing Authority  
 Remediation Applicant Address: 60 East van Buren Street  
 Remediation Applicant City,St,Zip: Chicago, IL 60605  
 Illinois EPA: 0316355082  
 Site Name: Madden Wells Phase II Redevelopment (Zone 1 & 2)  
 NFR Letter: 2009-07-14  
 NFR Letter Date Recorded: 2009-07-24  
 Comprehensive/Focused: Comprehensive  
 Worker Caution: No  
 Acres: 2.7  
 Land Use: Residential or Industrial/Commercial  
 Ground Water Use Restriction: No  
 Highway Authority Agreement: No  
 Ordinance: Yes  
 Industrial - Commercial: No  
 Slab on Grade: No  
 BCT: No  
 Building Slab: No  
 Asphalt Used: No  
 Concrete Used: Yes  
 Clean Soil 3ft: Yes  
 Clean Soil 10ft: No  
 Alternate Barrier: No

Remediation Applicant Name: John Gerut  
 Remediation Applicant Company: Chicago Housing Authority  
 Remediation Applicant Address: 60 East van Buren Street  
 Remediation Applicant City,St,Zip: Chicago, IL 60605  
 Illinois EPA: 0316355082  
 Site Name: Madden Wells Phase II Redevelopment (Zone 4 & 5)  
 NFR Letter: 2009-09-21  
 NFR Letter Date Recorded: 2009-10-07  
 Comprehensive/Focused: Comprehensive  
 Worker Caution: Yes

MAP FINDINGS  
FOCUS MAP 6

Map ID      Site      Database(s)      EPA ID Number

**MADDEN WELLS PHASE II REDEVELOPMENT (BLOCK 3-ZONE 3 & BLOCK (Continued)**

**S108480254**

Acres: 4.6  
 Land Use: Residential or Industrial/Commercial  
 Ground Water Use Restriction: No  
 Highway Authority Agreement: No  
 Ordinance: Yes  
 Industrial - Commercial: No  
 Slab on Grade: No  
 BCT: No  
 Building Slab: No  
 Asphalt Used: No  
 Concrete Used: No  
 Clean Soil 3ft: No  
 Clean Soil 10ft: No  
 Alternate Barrier: No

IL EPA Id: 0316355082  
 US EPA Id: Not reported  
 Longitude: -87.610959  
 Latitude: 41.827014  
 Contact Name: Kari Saba  
 Contact Address: 60 East Van Buren Street  
 Contact City,St,Zip: Chicago, IL 60605  
 Contact Phone: (312) 913-7612  
 Date Enrolled: 02/13/2007  
 Point Of Contact: John Geiger  
 Consultant Company: Environmental Design International, Inc.  
 Consultant Address: 33 West Monroe Street  
 Consultant City,St,Zip: Chicago, IL 60603-0529  
 Consultant Phone: (312) 356-5400  
 Proj Mgr Assigned: Jeff Guy  
 Sec. 4 Letter Date: Not reported  
 Active: Yes  
 No Further Remediation Letter Dt: 07/14/2009  
 Remediation Applicant Co: Chicago Housing Authority  
 Effective: True  
 Remediation Applicant Name: Kari Saba  
 Remediation Applicant Company: Chicago Housing Authority  
 Remediation Applicant Address: 60 East Van Buren Street  
 Remediation Applicant City,St,Zip: Chicago, IL 60605  
 Illinois EPA: 0316355082  
 Site Name: Madden Wells Phase II Redevelopment Site (Zone 6-Parcel A)  
 NFR Letter: 2014-05-09  
 NFR Letter Date Recorded: 2014-05-21  
 Comprehensive/Focused: Comprehensive  
 Worker Caution: Yes  
 Acres: 0.56  
 Land Use: Residential or Industrial/Commercial  
 Ground Water Use Restriction: No  
 Highway Authority Agreement: No  
 Ordinance: Yes  
 Industrial - Commercial: No  
 Slab on Grade: Yes  
 BCT: No  
 Building Slab: No  
 Asphalt Used: No  
 Concrete Used: Yes

MAP FINDINGS  
FOCUS MAP 6

Map ID	Site	Database(s)	EPA ID Number
--------	------	-------------	---------------

**MADDEN WELLS PHASE II REDEVELOPMENT (BLOCK 3-ZONE 3 & BLOCK (Continued)**

**S108480254**

Clean Soil 3ft: Yes  
Clean Soil 10ft: No  
Alternate Barrier: No

Remediation Applicant Name: John Gerut  
Remediation Applicant Company: Chicago Housing Authority  
Remediation Applicant Address: 60 East van Buren Street  
Remediation Applicant City,St,Zip: Chicago, IL 60605  
Illinois EPA: 0316355082  
Site Name: Madden Wells Phase II Redevelopment (Zone 10)  
NFR Letter: 2011-03-09  
NFR Letter Date Recorded: 2011-03-16  
Comprehensive/Focused: Comprehensive  
Worker Caution: No  
Acres: 0.4  
Land Use: Residential or Industrial/Commercial  
Ground Water Use Restriction: No  
Highway Authority Agreement: No  
Ordinance: Yes  
Industrial - Commercial: No  
Slab on Grade: No  
BCT: No  
Building Slab: No  
Asphalt Used: No  
Concrete Used: No  
Clean Soil 3ft: No  
Clean Soil 10ft: No  
Alternate Barrier: No

Remediation Applicant Name: John Gerut  
Remediation Applicant Company: Chicago Housing Authority  
Remediation Applicant Address: 60 East Van Buren Street  
Remediation Applicant City,St,Zip: Chicago, IL 60605  
Illinois EPA: 0316355082  
Site Name: Madden Wells Phase II Redevelopment (Zone 8 & 9)  
NFR Letter: 2011-03-10  
NFR Letter Date Recorded: 2011-03-16  
Comprehensive/Focused: Comprehensive  
Worker Caution: Yes  
Acres: 2.1  
Land Use: Residential or Industrial/Commercial  
Ground Water Use Restriction: No  
Highway Authority Agreement: No  
Ordinance: Yes  
Industrial - Commercial: No  
Slab on Grade: No  
BCT: No  
Building Slab: No  
Asphalt Used: Yes  
Concrete Used: Yes  
Clean Soil 3ft: Yes  
Clean Soil 10ft: No  
Alternate Barrier: No

Remediation Applicant Name: John Gerut  
Remediation Applicant Company: Chicago Housing Authority  
Remediation Applicant Address: 60 East Van Buren Street

MAP FINDINGS  
FOCUS MAP 6

Map ID      Site      Database(s)      EPA ID Number

**MADDEN WELLS PHASE II REDEVELOPMENT (BLOCK 3-ZONE 3 & BLOCK (Continued)**

**S108480254**

Remediation Applicant City,St,Zip: Chicago, IL 60605  
 Illinois EPA: 0316355082  
 Site Name: Madden Wells Phase II Redevelopment (Block 3-Zone 3 & Block 6-Zone 6)  
 NFR Letter: 2010-01-11  
 NFR Letter Date Recorded: 2010-01-26  
 Comprehensive/Focused: Comprehensive  
 Worker Caution: Yes  
 Acres: 2.2  
 Land Use: Residential or Industrial/Commercial  
 Ground Water Use Restriction: No  
 Highway Authority Agreement: No  
 Ordinance: Yes  
 Industrial - Commercial: No  
 Slab on Grade: No  
 BCT: No  
 Building Slab: No  
 Asphalt Used: No  
 Concrete Used: Yes  
 Clean Soil 3ft: Yes  
 Clean Soil 10ft: No  
 Alternate Barrier: No

Remediation Applicant Name: John Gerut  
 Remediation Applicant Company: Chicago Housing Authority  
 Remediation Applicant Address: 60 East van Buren Street  
 Remediation Applicant City,St,Zip: Chicago, IL 60605  
 Illinois EPA: 0316355082  
 Site Name: Madden Wells Phase II Redevelopment (Zone 1 & 2)  
 NFR Letter: 2009-07-14  
 NFR Letter Date Recorded: 2009-07-24  
 Comprehensive/Focused: Comprehensive  
 Worker Caution: No  
 Acres: 2.7  
 Land Use: Residential or Industrial/Commercial  
 Ground Water Use Restriction: No  
 Highway Authority Agreement: No  
 Ordinance: Yes  
 Industrial - Commercial: No  
 Slab on Grade: No  
 BCT: No  
 Building Slab: No  
 Asphalt Used: No  
 Concrete Used: Yes  
 Clean Soil 3ft: Yes  
 Clean Soil 10ft: No  
 Alternate Barrier: No

Remediation Applicant Name: John Gerut  
 Remediation Applicant Company: Chicago Housing Authority  
 Remediation Applicant Address: 60 East van Buren Street  
 Remediation Applicant City,St,Zip: Chicago, IL 60605  
 Illinois EPA: 0316355082  
 Site Name: Madden Wells Phase II Redevelopment (Zone 4 & 5)  
 NFR Letter: 2009-09-21  
 NFR Letter Date Recorded: 2009-10-07  
 Comprehensive/Focused: Comprehensive  
 Worker Caution: Yes

MAP FINDINGS  
FOCUS MAP 6

Map ID	Site	Database(s)	EPA ID Number
--------	------	-------------	---------------

**MADDEN WELLS PHASE II REDEVELOPMENT (BLOCK 3-ZONE 3 & BLOCK (Continued)**

**S108480254**

Acres:	4.6
Land Use:	Residential or Industrial/Commercial
Ground Water Use Restriction:	No
Highway Authority Agreement:	No
Ordinance:	Yes
Industrial - Commercial:	No
Slab on Grade:	No
BCT:	No
Building Slab:	No
Asphalt Used:	No
Concrete Used:	No
Clean Soil 3ft:	No
Clean Soil 10ft:	No
Alternate Barrier:	No

96

**CHICAGO DOT BRIDGES  
3900 S LAKE SHORE DR  
CHICAGO, IL 60653**

**RCRA NonGen / NLR 1006807016  
FINDS ILR000115634**

RCRA NonGen / NLR:

Date form received by agency:	04/01/2006
Facility name:	CHICAGO DOT BRIDGES
Facility address:	3900 S LAKE SHORE DR CHICAGO, IL 60653
EPA ID:	ILR000115634
Contact:	ENV COORDINATOR
Contact address:	Not reported Not reported
Contact country:	US
Contact telephone:	(312) 744-3625
Contact email:	Not reported
EPA Region:	05
Classification:	Non-Generator
Description:	Handler: Non-Generators do not presently generate hazardous waste

Owner/Operator Summary:

Owner/operator name:	CHICAGO DOT BRIDGES
Owner/operator address:	Not reported Not reported
Owner/operator country:	US
Owner/operator telephone:	Not reported
Legal status:	Municipal
Owner/Operator Type:	Operator
Owner/Op start date:	01/01/1900
Owner/Op end date:	Not reported
Owner/operator name:	CHICAGO DOT BRIDGES
Owner/operator address:	30 N LASALLE ST RM 500 CHICAGO, IL 60602
Owner/operator country:	US
Owner/operator telephone:	Not reported
Legal status:	State
Owner/Operator Type:	Owner
Owner/Op start date:	12/31/1980
Owner/Op end date:	Not reported



MAP FINDINGS  
FOCUS MAP 6

Map ID      Site      Database(s)      EPA ID Number

---

**CHICAGO DOT BRIDGES (Continued)**

**1006807016**

Owner/operator name: CITY OF CHICAGO  
 Owner/operator address: 30 N LASALLE ST  
 CHICAGO, IL 60602  
 Owner/operator country: Not reported  
 Owner/operator telephone: (312) 744-3591  
 Legal status: Municipal  
 Owner/Operator Type: Owner  
 Owner/Op start date: Not reported  
 Owner/Op end date: Not reported

Owner/operator name: CHICAGO DOT BRIDGES  
 Owner/operator address: Not reported  
 Not reported  
 Owner/operator country: US  
 Owner/operator telephone: Not reported  
 Legal status: Municipal  
 Owner/Operator Type: Owner  
 Owner/Op start date: 01/01/1900  
 Owner/Op end date: Not reported

Owner/operator name: CHICAGO DOT BRIDGES  
 Owner/operator address: 30 N LASALLE ST RM 500  
 CHICAGO, IL 60602  
 Owner/operator country: US  
 Owner/operator telephone: Not reported  
 Legal status: State  
 Owner/Operator Type: Operator  
 Owner/Op start date: 12/31/1980  
 Owner/Op end date: Not reported

Handler Activities Summary:

U.S. importer of hazardous waste: No  
 Mixed waste (haz. and radioactive): No  
 Recycler of hazardous waste: No  
 Transporter of hazardous waste: No  
 Treater, storer or disposer of HW: No  
 Underground injection activity: No  
 On-site burner exemption: No  
 Furnace exemption: No  
 Used oil fuel burner: No  
 Used oil processor: No  
 User oil refiner: No  
 Used oil fuel marketer to burner: No  
 Used oil Specification marketer: No  
 Used oil transfer facility: No  
 Used oil transporter: No

Historical Generators:

Date form received by agency: 03/01/2004  
 Site name: CHICAGO DOT BRIDGES  
 Classification: Large Quantity Generator

Date form received by agency: 09/19/2002  
 Site name: CHICAGO DOT BRIDGES  
 Classification: Large Quantity Generator

MAP FINDINGS  
FOCUS MAP 6

Map ID	Site	Database(s)	EPA ID Number
--------	------	-------------	---------------

**CHICAGO DOT BRIDGES (Continued)**

**1006807016**

. Waste code: D008  
. Waste name: LEAD

Violation Status: No violations found

**FINDS:**

Registry ID: 110013297770

**Environmental Interest/Information System**

ACES (Illinois - Agency Compliance And Enforcement System) is the Illinois EPA Project to facilitate the permitting operations

RCRAInfo is a national information system that supports the Resource Conservation and Recovery Act (RCRA) program through the tracking of events and activities related to facilities that generate, transport, and treat, store, or dispose of hazardous waste. RCRAInfo allows RCRA program staff to track the notification, permit, compliance, and corrective action activities required under RCRA.

HAZARDOUS WASTE BIENNIAL REPORTER

**97 MADDEN/WELLS DARROW REDEVELOPMENT (AREA 11)  
3750 SOUTH ELLIS AVENUE  
CHICAGO, IL 60653**

**IL ENG CONTROLS S105521108  
IL INST CONTROL N/A  
IL SRP**

**ENGINEERING CONTROLS:**

Illinois Epa Id: 0316355065  
NFR Letter: 06/23/2005  
Date NFR Recorded: 07/19/2005  
Comprehensive / Focused: Comprehensive  
Remediation Applicant Name: Kimberly Worthington  
RA Company: City of Chicago  
RA Address: 30 North LaSalle Street  
RA City,St,Zip: Chicago, IL  
Worker Caution: No  
Acres: 0.43  
Land Use: Residential or Industrial/Commercial  
Ground Water Use Restriction: No  
Highway Authority Agreement: No  
Ordinance: Yes  
Industrial - Commercial: No  
Slab on Grade: No  
BCT: No  
Building Slab: Yes  
Asphalt Used: Yes  
Concrete Used: Yes  
Clean Soil 3ft: Yes  
Clean Soil 10ft: No  
Alternate Barrier: No

Illinois Epa Id: 0316355065  
NFR Letter: 06/24/2005  
Date NFR Recorded: 07/19/2005  
Comprehensive / Focused: Comprehensive  
Remediation Applicant Name: Kimberly Worthington  
RA Company: City of Chicago

MAP FINDINGS  
 FOCUS MAP 6

Map ID      Site      Database(s)      EPA ID Number

---

**MADDEN/WELLS DARROW REDEVELOPMENT (AREA 11) (Continued)**

**S105521108**

RA Address:                    30 North LaSalle Street  
 RA City,St,Zip:              Chicago, IL  
 Worker Caution:            Yes  
 Acres:                         0.7  
 Land Use:                     Residential or Industrial/Commercial  
 Ground Water Use Restriction: No  
 Highway Authority Agreement: No  
 Ordinance:                    Yes  
 Industrial - Commercial:    No  
 Slab on Grade:                No  
 BCT:                            No  
 Building Slab:                Yes  
 Asphalt Used:                 Yes  
 Concrete Used:                Yes  
 Clean Soil 3ft:                Yes  
 Clean Soil 10ft:              No  
 Alternate Barrier:            No

Illinois Epa Id:                0316355065  
 NFR Letter:                    04/19/2006  
 Date NFR Recorded:         06/27/2006  
 Comprehensive / Focused:   Comprehensive  
 Remediation Applicant Name: Carl Byrd  
 RA Company:                  Chicago Housing Authority  
 RA Address:                    626 West Jackson Boulevard  
 RA City,St,Zip:              Chicago, IL  
 Worker Caution:            No  
 Acres:                         0.64  
 Land Use:                     Residential or Industrial/Commercial  
 Ground Water Use Restriction: No  
 Highway Authority Agreement: No  
 Ordinance:                    Yes  
 Industrial - Commercial:    No  
 Slab on Grade:                No  
 BCT:                            No  
 Building Slab:                Yes  
 Asphalt Used:                 Yes  
 Concrete Used:                Yes  
 Clean Soil 3ft:                Yes  
 Clean Soil 10ft:              No  
 Alternate Barrier:            No

Illinois Epa Id:                0316355065  
 NFR Letter:                    04/20/2006  
 Date NFR Recorded:         06/27/2006  
 Comprehensive / Focused:   Comprehensive  
 Remediation Applicant Name: Carl Byrd  
 RA Company:                  Chicago Housing Authority  
 RA Address:                    626 West Jackson Boulevard  
 RA City,St,Zip:              Chicago, IL  
 Worker Caution:            No  
 Acres:                         0.31  
 Land Use:                     Residential or Industrial/Commercial  
 Ground Water Use Restriction: No  
 Highway Authority Agreement: No  
 Ordinance:                    Yes  
 Industrial - Commercial:    No

MAP FINDINGS  
FOCUS MAP 6

Map ID      Site      Database(s)      EPA ID Number

---

**MADDEN/WELLS DARROW REDEVELOPMENT (AREA 11) (Continued)**

**S105521108**

Slab on Grade:            No  
BCT:                        No  
Building Slab:            Yes  
Asphalt Used:            Yes  
Concrete Used:            Yes  
Clean Soil 3ft:            Yes  
Clean Soil 10ft:           No  
Alternate Barrier:        No

Illinois Epa Id:            0316355065  
NFR Letter:                09/18/2007  
Date NFR Recorded:      09/24/2007  
Comprehensive / Focused: Comprehensive  
Remediation Applicant Name: Carl Byrd  
RA Company:                The Chicago Housing Authority  
RA Address:                60 East Van Buren Street  
RA City,St,Zip:            Chicago, IL  
Worker Caution:         No  
Acres:                        0.22  
Land Use:                    Residential or Industrial/Commercial  
Ground Water Use Restriction: No  
Highway Authority Agreement: No  
Ordinance:                 Yes  
Industrial - Commercial:    No  
Slab on Grade:            No  
BCT:                        No  
Building Slab:            Yes  
Asphalt Used:            Yes  
Concrete Used:            Yes  
Clean Soil 3ft:            Yes  
Clean Soil 10ft:            No  
Alternate Barrier:        No

Illinois Epa Id:            0316355065  
NFR Letter:                05/25/2006  
Date NFR Recorded:      06/27/2006  
Comprehensive / Focused: Comprehensive  
Remediation Applicant Name: Carl Byrd  
RA Company:                Chicago Housing Authority  
RA Address:                626 west Jackson Boulevard  
RA City,St,Zip:            Chicago, IL  
Worker Caution:         No  
Acres:                        0.23  
Land Use:                    Residential or Industrial/Commercial  
Ground Water Use Restriction: No  
Highway Authority Agreement: No  
Ordinance:                 Yes  
Industrial - Commercial:    No  
Slab on Grade:            No  
BCT:                        No  
Building Slab:            Yes  
Asphalt Used:            Yes  
Concrete Used:            Yes  
Clean Soil 3ft:            Yes  
Clean Soil 10ft:            No  
Alternate Barrier:        No

MAP FINDINGS  
 FOCUS MAP 6

Map ID      Site      Database(s)      EPA ID Number

---

**MADDEN/WELLS DARROW REDEVELOPMENT (AREA 11) (Continued)**

**S105521108**

Illinois Epa Id: 0316355065  
 NFR Letter: 07/06/2006  
 Date NFR Recorded: 08/11/2006  
 Comprehensive / Focused: Comprehensive  
 Remediation Applicant Name: Carl Byrd  
 RA Company: Chicago Housing Authority  
 RA Address: 626 west Jackson Boulevard  
 RA City,St,Zip: Chicago, IL  
 Worker Caution: No  
 Acres: 0.22  
 Land Use: Residential or Industrial/Commercial  
 Ground Water Use Restriction: No  
 Highway Authority Agreement: No  
 Ordinance: Yes  
 Industrial - Commercial: No  
 Slab on Grade: No  
 BCT: No  
 Building Slab: Yes  
 Asphalt Used: No  
 Concrete Used: No  
 Clean Soil 3ft: Yes  
 Clean Soil 10ft: No  
 Alternate Barrier: No

Illinois Epa Id: 0316355065  
 NFR Letter: 09/25/2007  
 Date NFR Recorded: 10/12/2007  
 Comprehensive / Focused: Comprehensive  
 Remediation Applicant Name: Carl Byrd The Chicago Housing Authority  
 RA Company: 60 East Van Buren Street  
 RA Address: Not reported  
 RA City,St,Zip: 60605  
 Worker Caution: Yes  
 Acres: 0.24  
 Land Use: Residential or Industrial/Commercial  
 Ground Water Use Restriction: No  
 Highway Authority Agreement: No  
 Ordinance: Yes  
 Industrial - Commercial: No  
 Slab on Grade: No  
 BCT: No  
 Building Slab: Yes  
 Asphalt Used: Yes  
 Concrete Used: Yes  
 Clean Soil 3ft: Yes  
 Clean Soil 10ft: No  
 Alternate Barrier: No

Illinois Epa Id: 0316355065  
 NFR Letter: 10/25/2007  
 Date NFR Recorded: 11/16/2007  
 Comprehensive / Focused: Comprehensive  
 Remediation Applicant Name: Carl Byrd The Chicago Housing Authority  
 RA Company: 60 East Van Buren Street  
 RA Address: Not reported  
 RA City,St,Zip: 60605  
 Worker Caution: Yes

MAP FINDINGS  
FOCUS MAP 6

Map ID      Site      Database(s)      EPA ID Number

---

**MADDEN/WELLS DARROW REDEVELOPMENT (AREA 11) (Continued)**

**S105521108**

Acres: 0.61  
 Land Use: Residential or Industrial/Commercial  
 Ground Water Use Restriction: No  
 Highway Authority Agreement: No  
 Ordinance: Yes  
 Industrial - Commercial: No  
 Slab on Grade: No  
 BCT: No  
 Building Slab: Yes  
 Asphalt Used: Yes  
 Concrete Used: Yes  
 Clean Soil 3ft: Yes  
 Clean Soil 10ft: No  
 Alternate Barrier: No

Illinois Epa Id: 0316355065  
 NFR Letter: 10/22/2007  
 Date NFR Recorded: 11/16/2007  
 Comprehensive / Focused: Comprehensive  
 Remediation Applicant Name: Carl Byrd The Chicago Housing Authority  
 RA Company: 60 East Van Buren Street  
 RA Address: Not reported  
 RA City,St,Zip: 60605  
 Worker Caution: Yes  
 Acres: 0.61  
 Land Use: Residential or Industrial/Commercial  
 Ground Water Use Restriction: No  
 Highway Authority Agreement: No  
 Ordinance: Yes  
 Industrial - Commercial: No  
 Slab on Grade: No  
 BCT: No  
 Building Slab: Yes  
 Asphalt Used: Yes  
 Concrete Used: Yes  
 Clean Soil 3ft: Yes  
 Clean Soil 10ft: No  
 Alternate Barrier: No

Illinois Epa Id: 0316355065  
 NFR Letter: 10/23/2007  
 Date NFR Recorded: 11/16/2007  
 Comprehensive / Focused: Comprehensive  
 Remediation Applicant Name: Carl Byrd The Chicago Housing Authority  
 RA Company: 60 East Van Buren Street  
 RA Address: Not reported  
 RA City,St,Zip: 60605  
 Worker Caution: No  
 Acres: 0.53  
 Land Use: Residential or Industrial/Commercial  
 Ground Water Use Restriction: No  
 Highway Authority Agreement: No  
 Ordinance: Yes  
 Industrial - Commercial: No  
 Slab on Grade: No  
 BCT: No  
 Building Slab: Yes

MAP FINDINGS  
FOCUS MAP 6

Map ID	Site	Database(s)	EPA ID Number
--------	------	-------------	---------------

**MADDEN/WELLS DARROW REDEVELOPMENT (AREA 11) (Continued)**

**S105521108**

Asphalt Used:	Yes
Concrete Used:	Yes
Clean Soil 3ft:	Yes
Clean Soil 10ft:	No
Alternate Barrier:	No
Illinois Epa Id:	0316355065
NFR Letter:	09/26/2007
Date NFR Recorded:	10/12/2007
Comprehensive / Focused:	Comprehensive
Remediation Applicant Name:	Carl Byrd The Chicago Housing Authority
RA Company:	60 East Van Buren Street
RA Address:	Not reported
RA City,St,Zip:	60605
Worker Caution:	No
Acres:	1.56
Land Use:	Residential or Industrial/Commercial
Ground Water Use Restriction:	No
Highway Authority Agreement:	No
Ordinance:	Yes
Industrial - Commercial:	No
Slab on Grade:	No
BCT:	No
Building Slab:	Yes
Asphalt Used:	Yes
Concrete Used:	Yes
Clean Soil 3ft:	Yes
Clean Soil 10ft:	No
Alternate Barrier:	No
Illinois Epa Id:	0316355065
NFR Letter:	09/20/2006
Date NFR Recorded:	10/18/2006
Comprehensive / Focused:	Comprehensive
Remediation Applicant Name:	Carl Byrd Chicago Housing Authority
RA Company:	626 West Jackson Boulevard
RA Address:	Not reported
RA City,St,Zip:	60661
Worker Caution:	Yes
Acres:	1.43
Land Use:	Residential or Industrial/Commercial
Ground Water Use Restriction:	No
Highway Authority Agreement:	No
Ordinance:	Yes
Industrial - Commercial:	No
Slab on Grade:	No
BCT:	No
Building Slab:	Yes
Asphalt Used:	Yes
Concrete Used:	Yes
Clean Soil 3ft:	Yes
Clean Soil 10ft:	No
Alternate Barrier:	No
Illinois Epa Id:	0316355065
NFR Letter:	09/21/2006
Date NFR Recorded:	10/18/2006

MAP FINDINGS  
FOCUS MAP 6

Map ID      Site      Database(s)      EPA ID Number

---

**MADDEN/WELLS DARROW REDEVELOPMENT (AREA 11) (Continued)**

**S105521108**

Comprehensive / Focused:      Comprehensive  
Remediation Applicant Name:      Carl Byrd Chicago Housing Authority  
RA Company:      626 West Jackson Boulevard  
RA Address:      Not reported  
RA City,St,Zip:      60661  
Worker Caution:      Yes  
Acres:      1.43  
Land Use:      Residential or Industrial/Commercial  
Ground Water Use Restriction:      No  
Highway Authority Agreement:      No  
Ordinance:      Yes  
Industrial - Commercial:      No  
Slab on Grade:      No  
BCT:      No  
Building Slab:      Yes  
Asphalt Used:      Yes  
Concrete Used:      Yes  
Clean Soil 3ft:      Yes  
Clean Soil 10ft:      No  
Alternate Barrier:      No

**IL INSTITUTIONAL CONTROL:**

Illinois EPA Id:      0316355065  
NFR Letter:      09/13/2007  
Date NFR Recorded:      09/24/2007  
Comprehensive / Focused:      Comprehensive  
Remediation Applicant Name:      Carl Byrd  
RA Company:      The Chicago Housing Authority  
RA Address:      60 East Van Buren Street  
RA City,St,Zip:      Chicago, IL  
Worker Caution:      No  
Acres:      0.23  
Land Use:      Residential or Industrial/Commercial  
Ground Water Use Restriction:      No  
Highway Authority Agreement:      No  
Ordinance:      Yes  
Industrial - Commercial:      No  
Slab on Grade:      No  
BCT:      No  
Building Slab:      No  
Asphalt Used:      No  
Concrete Used:      No  
Clean Soil 3ft:      No  
Clean Soil 10ft:      No  
Alternate Barrier:      No

Illinois EPA Id:      0316355065  
NFR Letter:      09/14/2007  
Date NFR Recorded:      09/24/2007  
Comprehensive / Focused:      Comprehensive  
Remediation Applicant Name:      Carl Byrd  
RA Company:      The Chicago Housing Authority  
RA Address:      60 East Van Buren Street  
RA City,St,Zip:      Chicago, IL  
Worker Caution:      No  
Acres:      0.26  
Land Use:      Residential or Industrial/Commercial



MAP FINDINGS  
FOCUS MAP 6

Map ID      Site      Database(s)      EPA ID Number

---

**MADDEN/WELLS DARROW REDEVELOPMENT (AREA 11) (Continued)**

**S105521108**

Ground Water Use Restriction:	No
Highway Authority Agreement:	No
Ordinance:	Yes
Industrial - Commercial:	No
Slab on Grade:	No
BCT:	No
Building Slab:	No
Asphalt Used:	No
Concrete Used:	No
Clean Soil 3ft:	No
Clean Soil 10ft:	No
Alternate Barrier:	No
Illinois EPA Id:	0316355065
NFR Letter:	06/23/2005
Date NFR Recorded:	07/19/2005
Comprehensive / Focused:	Comprehensive
Remediation Applicant Name:	Kimberly Worthington
RA Company:	City of Chicago
RA Address:	30 North LaSalle Street
RA City,St,Zip:	Chicago, IL
Worker Caution:	No
Acres:	0.43
Land Use:	Residential or Industrial/Commercial
Ground Water Use Restriction:	No
Highway Authority Agreement:	No
Ordinance:	Yes
Industrial - Commercial:	No
Slab on Grade:	No
BCT:	No
Building Slab:	Yes
Asphalt Used:	Yes
Concrete Used:	Yes
Clean Soil 3ft:	Yes
Clean Soil 10ft:	No
Alternate Barrier:	No
Illinois EPA Id:	0316355065
NFR Letter:	06/24/2005
Date NFR Recorded:	07/19/2005
Comprehensive / Focused:	Comprehensive
Remediation Applicant Name:	Kimberly Worthington
RA Company:	City of Chicago
RA Address:	30 North LaSalle Street
RA City,St,Zip:	Chicago, IL
Worker Caution:	Yes
Acres:	0.7
Land Use:	Residential or Industrial/Commercial
Ground Water Use Restriction:	No
Highway Authority Agreement:	No
Ordinance:	Yes
Industrial - Commercial:	No
Slab on Grade:	No
BCT:	No
Building Slab:	Yes
Asphalt Used:	Yes
Concrete Used:	Yes

MAP FINDINGS  
FOCUS MAP 6

Map ID	Site	Database(s)	EPA ID Number
--------	------	-------------	---------------

**MADDEN/WELLS DARROW REDEVELOPMENT (AREA 11) (Continued)**

**S105521108**

Clean Soil 3ft: Yes  
Clean Soil 10ft: No  
Alternate Barrier: No

Illinois EPA Id: 0316355065  
NFR Letter: 04/19/2006  
Date NFR Recorded: 06/27/2006  
Comprehensive / Focused: Comprehensive  
Remediation Applicant Name: Carl Byrd  
RA Company: Chicago Housing Authority  
RA Address: 626 West Jackson Boulevard  
RA City,St,Zip: Chicago, IL  
Worker Caution: No  
Acres: 0.64  
Land Use: Residential or Industrial/Commercial  
Ground Water Use Restriction: No  
Highway Authority Agreement: No  
Ordinance: Yes  
Industrial - Commercial: No  
Slab on Grade: No  
BCT: No  
Building Slab: Yes  
Asphalt Used: Yes  
Concrete Used: Yes  
Clean Soil 3ft: Yes  
Clean Soil 10ft: No  
Alternate Barrier: No

Illinois EPA Id: 0316355065  
NFR Letter: 04/20/2006  
Date NFR Recorded: 06/27/2006  
Comprehensive / Focused: Comprehensive  
Remediation Applicant Name: Carl Byrd  
RA Company: Chicago Housing Authority  
RA Address: 626 West Jackson Boulevard  
RA City,St,Zip: Chicago, IL  
Worker Caution: No  
Acres: 0.31  
Land Use: Residential or Industrial/Commercial  
Ground Water Use Restriction: No  
Highway Authority Agreement: No  
Ordinance: Yes  
Industrial - Commercial: No  
Slab on Grade: No  
BCT: No  
Building Slab: Yes  
Asphalt Used: Yes  
Concrete Used: Yes  
Clean Soil 3ft: Yes  
Clean Soil 10ft: No  
Alternate Barrier: No

Illinois EPA Id: 0316355065  
NFR Letter: 09/18/2007  
Date NFR Recorded: 09/24/2007  
Comprehensive / Focused: Comprehensive  
Remediation Applicant Name: Carl Byrd

MAP FINDINGS  
FOCUS MAP 6

Map ID      Site      Database(s)      EPA ID Number

**MADDEN/WELLS DARROW REDEVELOPMENT (AREA 11) (Continued)**

**S105521108**

RA Company:                    The Chicago Housing Authority  
RA Address:                    60 East Van Buren Street  
RA City,St,Zip:                Chicago, IL  
Worker Caution:              No  
Acres:                            0.22  
Land Use:                        Residential or Industrial/Commercial  
Ground Water Use Restriction: No  
Highway Authority Agreement: No  
Ordinance:                      Yes  
Industrial - Commercial:      No  
Slab on Grade:                 No  
BCT:                              No  
Building Slab:                 Yes  
Asphalt Used:                 Yes  
Concrete Used:                Yes  
Clean Soil 3ft:                 Yes  
Clean Soil 10ft:                No  
Alternate Barrier:              No

Illinois EPA Id:                0316355065  
NFR Letter:                    05/25/2006  
Date NFR Recorded:            06/27/2006  
Comprehensive / Focused:      Comprehensive  
Remediation Applicant Name: Carl Byrd  
RA Company:                    Chicago Housing Authority  
RA Address:                    626 west Jackson Boulevard  
RA City,St,Zip:                Chicago, IL  
Worker Caution:              No  
Acres:                            0.23  
Land Use:                        Residential or Industrial/Commercial  
Ground Water Use Restriction: No  
Highway Authority Agreement: No  
Ordinance:                      Yes  
Industrial - Commercial:      No  
Slab on Grade:                 No  
BCT:                              No  
Building Slab:                 Yes  
Asphalt Used:                 Yes  
Concrete Used:                Yes  
Clean Soil 3ft:                 Yes  
Clean Soil 10ft:                No  
Alternate Barrier:              No

Illinois EPA Id:                0316355065  
NFR Letter:                    07/06/2006  
Date NFR Recorded:            08/11/2006  
Comprehensive / Focused:      Comprehensive  
Remediation Applicant Name: Carl Byrd  
RA Company:                    Chicago Housing Authority  
RA Address:                    626 west Jackson Boulevard  
RA City,St,Zip:                Chicago, IL  
Worker Caution:              No  
Acres:                            0.22  
Land Use:                        Residential or Industrial/Commercial  
Ground Water Use Restriction: No  
Highway Authority Agreement: No  
Ordinance:                      Yes

MAP FINDINGS  
FOCUS MAP 6

Map ID	Site	Database(s)	EPA ID Number
--------	------	-------------	---------------

**MADDEN/WELLS DARROW REDEVELOPMENT (AREA 11) (Continued)**

**S105521108**

Industrial - Commercial:	No
Slab on Grade:	No
BCT:	No
Building Slab:	Yes
Asphalt Used:	No
Concrete Used:	No
Clean Soil 3ft:	Yes
Clean Soil 10ft:	No
Alternate Barrier:	No
Illinois EPA Id:	0316355065
NFR Letter:	11/01/2005
Date NFR Recorded:	01/30/2006
Comprehensive / Focused:	Comprehensive
Remediation Applicant Name:	Carl Byrd
RA Company:	Chicago Housing Authority
RA Address:	626 West Jackson Boulevard
RA City,St,Zip:	Chicago, IL
Worker Caution:	No
Acres:	0.34
Land Use:	Residential or Industrial/Commercial
Ground Water Use Restriction:	No
Highway Authority Agreement:	No
Ordinance:	Yes
Industrial - Commercial:	No
Slab on Grade:	No
BCT:	No
Building Slab:	No
Asphalt Used:	No
Concrete Used:	No
Clean Soil 3ft:	No
Clean Soil 10ft:	No
Alternate Barrier:	No
Illinois EPA Id:	0316355065
NFR Letter:	09/25/2007
Date NFR Recorded:	10/12/2007
Comprehensive / Focused:	Comprehensive
Remediation Applicant Name:	Carl Byrd The Chicago Housing Authority
RA Company:	60 East Van Buren Street
RA Address:	Not reported
RA City,St,Zip:	60605
Worker Caution:	Yes
Acres:	0.24
Land Use:	Residential or Industrial/Commercial
Ground Water Use Restriction:	No
Highway Authority Agreement:	No
Ordinance:	Yes
Industrial - Commercial:	No
Slab on Grade:	No
BCT:	No
Building Slab:	Yes
Asphalt Used:	Yes
Concrete Used:	Yes
Clean Soil 3ft:	Yes
Clean Soil 10ft:	No
Alternate Barrier:	No

MAP FINDINGS  
FOCUS MAP 6

Map ID      Site      Database(s)      EPA ID Number

---

**MADDEN/WELLS DARROW REDEVELOPMENT (AREA 11) (Continued)**

**S105521108**

Illinois EPA Id: 0316355065  
 NFR Letter: 10/25/2007  
 Date NFR Recorded: 11/16/2007  
 Comprehensive / Focused: Comprehensive  
 Remediation Applicant Name: Carl Byrd The Chicago Housing Authority  
 RA Company: 60 East Van Buren Street  
 RA Address: Not reported  
 RA City,St,Zip: 60605  
 Worker Caution: Yes  
 Acres: 0.61  
 Land Use: Residential or Industrial/Commercial  
 Ground Water Use Restriction: No  
 Highway Authority Agreement: No  
 Ordinance: Yes  
 Industrial - Commercial: No  
 Slab on Grade: No  
 BCT: No  
 Building Slab: Yes  
 Asphalt Used: Yes  
 Concrete Used: Yes  
 Clean Soil 3ft: Yes  
 Clean Soil 10ft: No  
 Alternate Barrier: No

Illinois EPA Id: 0316355065  
 NFR Letter: 10/22/2007  
 Date NFR Recorded: 11/16/2007  
 Comprehensive / Focused: Comprehensive  
 Remediation Applicant Name: Carl Byrd The Chicago Housing Authority  
 RA Company: 60 East Van Buren Street  
 RA Address: Not reported  
 RA City,St,Zip: 60605  
 Worker Caution: Yes  
 Acres: 0.61  
 Land Use: Residential or Industrial/Commercial  
 Ground Water Use Restriction: No  
 Highway Authority Agreement: No  
 Ordinance: Yes  
 Industrial - Commercial: No  
 Slab on Grade: No  
 BCT: No  
 Building Slab: Yes  
 Asphalt Used: Yes  
 Concrete Used: Yes  
 Clean Soil 3ft: Yes  
 Clean Soil 10ft: No  
 Alternate Barrier: No

Illinois EPA Id: 0316355065  
 NFR Letter: 10/23/2007  
 Date NFR Recorded: 11/16/2007  
 Comprehensive / Focused: Comprehensive  
 Remediation Applicant Name: Carl Byrd The Chicago Housing Authority  
 RA Company: 60 East Van Buren Street  
 RA Address: Not reported  
 RA City,St,Zip: 60605  
 Worker Caution: No

MAP FINDINGS  
FOCUS MAP 6

Map ID      Site      Database(s)      EPA ID Number

---

**MADDEN/WELLS DARROW REDEVELOPMENT (AREA 11) (Continued)**

**S105521108**

Acres:	0.53
Land Use:	Residential or Industrial/Commercial
Ground Water Use Restriction:	No
Highway Authority Agreement:	No
Ordinance:	Yes
Industrial - Commercial:	No
Slab on Grade:	No
BCT:	No
Building Slab:	Yes
Asphalt Used:	Yes
Concrete Used:	Yes
Clean Soil 3ft:	Yes
Clean Soil 10ft:	No
Alternate Barrier:	No
Illinois EPA Id:	0316355065
NFR Letter:	09/26/2007
Date NFR Recorded:	10/12/2007
Comprehensive / Focused:	Comprehensive
Remediation Applicant Name:	Carl Byrd The Chicago Housing Authority
RA Company:	60 East Van Buren Street
RA Address:	Not reported
RA City,St,Zip:	60605
Worker Caution:	No
Acres:	1.56
Land Use:	Residential or Industrial/Commercial
Ground Water Use Restriction:	No
Highway Authority Agreement:	No
Ordinance:	Yes
Industrial - Commercial:	No
Slab on Grade:	No
BCT:	No
Building Slab:	Yes
Asphalt Used:	Yes
Concrete Used:	Yes
Clean Soil 3ft:	Yes
Clean Soil 10ft:	No
Alternate Barrier:	No
Illinois EPA Id:	0316355065
NFR Letter:	09/20/2006
Date NFR Recorded:	10/18/2006
Comprehensive / Focused:	Comprehensive
Remediation Applicant Name:	Carl Byrd Chicago Housing Authority
RA Company:	626 West Jackson Boulevard
RA Address:	Not reported
RA City,St,Zip:	60661
Worker Caution:	Yes
Acres:	1.43
Land Use:	Residential or Industrial/Commercial
Ground Water Use Restriction:	No
Highway Authority Agreement:	No
Ordinance:	Yes
Industrial - Commercial:	No
Slab on Grade:	No
BCT:	No
Building Slab:	Yes

MAP FINDINGS  
FOCUS MAP 6

Map ID	Site	Database(s)	EPA ID Number
--------	------	-------------	---------------

**MADDEN/WELLS DARROW REDEVELOPMENT (AREA 11) (Continued)**

**S105521108**

Asphalt Used:	Yes
Concrete Used:	Yes
Clean Soil 3ft:	Yes
Clean Soil 10ft:	No
Alternate Barrier:	No
Illinois EPA Id:	0316355065
NFR Letter:	09/21/2006
Date NFR Recorded:	10/18/2006
Comprehensive / Focused:	Comprehensive
Remediation Applicant Name:	Carl Byrd Chicago Housing Authority
RA Company:	626 West Jackson Boulevard
RA Address:	Not reported
RA City,St,Zip:	60661
Worker Caution:	Yes
Acres:	1.43
Land Use:	Residential or Industrial/Commercial
Ground Water Use Restriction:	No
Highway Authority Agreement:	No
Ordinance:	Yes
Industrial - Commercial:	No
Slab on Grade:	No
BCT:	No
Building Slab:	Yes
Asphalt Used:	Yes
Concrete Used:	Yes
Clean Soil 3ft:	Yes
Clean Soil 10ft:	No
Alternate Barrier:	No

**SRP:**

IL EPA Id:	0316355065
US EPA Id:	Not reported
Longitude:	-87.605738
Latitude:	41.825783
Contact Name:	Kari Saba
Contact Address:	60 East Van Buren
Contact City,St,Zip:	Chicago, IL 60605
Contact Phone:	(312) 913-7612
Date Enrolled:	07/05/2002
Point Of Contact:	John Geiger
Consultant Company:	Environmental Design International Inc.
Consultant Address:	33 West Monroe
Consultant City,St,Zip:	Chicago, IL 60603
Consultant Phone:	(312) 345-1400 Ext. 128
Proj Mgr Assigned:	Jeff Guy
Sec. 4 Letter Date:	Not reported
Active:	Yes
No Further Remediation Letter Dt:	05/25/2006
Remediation Applicant Co:	Chicago Housing Authority
Effective:	True
Remediation Applicant Name:	Kimberly Worthington
Remediation Applicant Company:	City of Chicago
Remediation Applicant Address:	30 North LaSalle Street
Remediation Applicant City,St,Zip:	Chicago, IL
Illinois EPA:	0316355065
Site Name:	Madden/Wells Darrow Redevelopment (Area 11)

MAP FINDINGS  
FOCUS MAP 6

Map ID	Site	Database(s)	EPA ID Number
--------	------	-------------	---------------

**MADDEN/WELLS DARROW REDEVELOPMENT (AREA 11) (Continued)**

**S105521108**

NFR Letter:	2005-06-23
NFR Letter Date Recorded:	2005-07-19
Comprehensive/Focused:	Comprehensive
Worker Caution:	No
Acres:	0.43
Land Use:	Residential or Industrial/Commercial
Ground Water Use Restriction:	No
Highway Authority Agreement:	No
Ordinance:	Yes
Industrial - Commercial:	No
Slab on Grade:	No
BCT:	No
Building Slab:	Yes
Asphalt Used:	Yes
Concrete Used:	Yes
Clean Soil 3ft:	Yes
Clean Soil 10ft:	No
Alternate Barrier:	No
Remediation Applicant Name:	Kimberly Worthington
Remediation Applicant Company:	City of Chicago
Remediation Applicant Address:	30 North LaSalle Street
Remediation Applicant City,St,Zip:	Chicago, IL
Illinois EPA:	0316355065
Site Name:	Madden/Wells Darrow Redevelopment (Area 12)
NFR Letter:	2005-06-24
NFR Letter Date Recorded:	2005-07-19
Comprehensive/Focused:	Comprehensive
Worker Caution:	Yes
Acres:	0.7
Land Use:	Residential or Industrial/Commercial
Ground Water Use Restriction:	No
Highway Authority Agreement:	No
Ordinance:	Yes
Industrial - Commercial:	No
Slab on Grade:	No
BCT:	No
Building Slab:	Yes
Asphalt Used:	Yes
Concrete Used:	Yes
Clean Soil 3ft:	Yes
Clean Soil 10ft:	No
Alternate Barrier:	No
Remediation Applicant Name:	Carl Byrd
Remediation Applicant Company:	Chicago Housing Authority
Remediation Applicant Address:	626 West Jackson Boulevard
Remediation Applicant City,St,Zip:	Chicago, IL
Illinois EPA:	0316355065
Site Name:	Madden/Wells/Darrow Redevelopment (Phase 1-Area 33)
NFR Letter:	2005-11-01
NFR Letter Date Recorded:	2006-01-30
Comprehensive/Focused:	Comprehensive
Worker Caution:	No
Acres:	0.34
Land Use:	Residential or Industrial/Commercial
Ground Water Use Restriction:	No



MAP FINDINGS  
FOCUS MAP 6

Map ID      Site      Database(s)      EPA ID Number

---

**MADDEN/WELLS DARROW REDEVELOPMENT (AREA 11) (Continued)**

**S105521108**

Highway Authority Agreement:      No  
Ordinance:      Yes  
Industrial - Commercial:      No  
Slab on Grade:      No  
BCT:      No  
Building Slab:      No  
Asphalt Used:      No  
Concrete Used:      No  
Clean Soil 3ft:      No  
Clean Soil 10ft:      No  
Alternate Barrier:      No

Remediation Applicant Name:      Carl Byrd  
Remediation Applicant Company:      Chicago Housing Authority  
Remediation Applicant Address:      626 West Jackson Boulevard  
Remediation Applicant City,St,Zip:      Chicago, IL  
Illinois EPA:      0316355065  
Site Name:      Madden/Wells Darrow Redevelopment (Phase 1-Area 1 & 2)  
NFR Letter:      2006-04-19  
NFR Letter Date Recorded:      2006-06-27  
Comprehensive/Focused:      Comprehensive  
Worker Caution:      No  
Acres:      0.64  
Land Use:      Residential or Industrial/Commercial  
Ground Water Use Restriction:      No  
Highway Authority Agreement:      No  
Ordinance:      Yes  
Industrial - Commercial:      No  
Slab on Grade:      No  
BCT:      No  
Building Slab:      Yes  
Asphalt Used:      Yes  
Concrete Used:      Yes  
Clean Soil 3ft:      Yes  
Clean Soil 10ft:      No  
Alternate Barrier:      No

Remediation Applicant Name:      Carl Byrd  
Remediation Applicant Company:      Chicago Housing Authority  
Remediation Applicant Address:      626 West Jackson Boulevard  
Remediation Applicant City,St,Zip:      Chicago, IL  
Illinois EPA:      0316355065  
Site Name:      Madden/Wells Darrow Redevelopment (Phase 1-Area 3)  
NFR Letter:      2006-04-20  
NFR Letter Date Recorded:      2006-06-27  
Comprehensive/Focused:      Comprehensive  
Worker Caution:      No  
Acres:      0.31  
Land Use:      Residential or Industrial/Commercial  
Ground Water Use Restriction:      No  
Highway Authority Agreement:      No  
Ordinance:      Yes  
Industrial - Commercial:      No  
Slab on Grade:      No  
BCT:      No  
Building Slab:      Yes  
Asphalt Used:      Yes

MAP FINDINGS  
FOCUS MAP 6

Map ID	Site	Database(s)	EPA ID Number
--------	------	-------------	---------------

**MADDEN/WELLS DARROW REDEVELOPMENT (AREA 11) (Continued)**

**S105521108**

Concrete Used: Yes  
Clean Soil 3ft: Yes  
Clean Soil 10ft: No  
Alternate Barrier: No

Remediation Applicant Name: Carl Byrd  
Remediation Applicant Company: Chicago Housing Authority  
Remediation Applicant Address: 626 west Jackson Boulevard  
Remediation Applicant City,St,Zip: Chicago, IL  
Illinois EPA: 0316355065  
Site Name: Madden/Wells/Darrow Redevelopment (Phase 1-Area 14)  
NFR Letter: 2006-05-25  
NFR Letter Date Recorded: 2006-06-27  
Comprehensive/Focused: Comprehensive  
Worker Caution: No  
Acres: 0.23  
Land Use: Residential or Industrial/Commercial  
Ground Water Use Restriction: No  
Highway Authority Agreement: No  
Ordinance: Yes  
Industrial - Commercial: No  
Slab on Grade: No  
BCT: No  
Building Slab: Yes  
Asphalt Used: Yes  
Concrete Used: Yes  
Clean Soil 3ft: Yes  
Clean Soil 10ft: No  
Alternate Barrier: No

Remediation Applicant Name: Carl Byrd  
Remediation Applicant Company: Chicago Housing Authority  
Remediation Applicant Address: 626 west Jackson Boulevard  
Remediation Applicant City,St,Zip: Chicago, IL  
Illinois EPA: 0316355065  
Site Name: Madden/Wells/Darrow Redevelopment (Phase 1-Area 30a)  
NFR Letter: 2006-07-06  
NFR Letter Date Recorded: 2006-08-11  
Comprehensive/Focused: Comprehensive  
Worker Caution: No  
Acres: 0.22  
Land Use: Residential or Industrial/Commercial  
Ground Water Use Restriction: No  
Highway Authority Agreement: No  
Ordinance: Yes  
Industrial - Commercial: No  
Slab on Grade: No  
BCT: No  
Building Slab: Yes  
Asphalt Used: No  
Concrete Used: No  
Clean Soil 3ft: Yes  
Clean Soil 10ft: No  
Alternate Barrier: No

Remediation Applicant Name: Carl Byrd  
Remediation Applicant Company: The Chicago Housing Authority

MAP FINDINGS  
FOCUS MAP 6

Map ID Site Database(s) EPA ID Number

**MADDEN/WELLS DARROW REDEVELOPMENT (AREA 11) (Continued)**

**S105521108**

Remediation Applicant Address: 60 East Van Buren Street  
 Remediation Applicant City,St,Zip: Chicago, IL  
 Illinois EPA: 0316355065  
 Site Name: Madden Wells Darrow Redevelopment (Phase 1-Area 18)  
 NFR Letter: 2007-09-13  
 NFR Letter Date Recorded: 2007-09-24  
 Comprehensive/Focused: Comprehensive  
 Worker Caution: No  
 Acres: 0.23  
 Land Use: Residential or Industrial/Commercial  
 Ground Water Use Restriction: No  
 Highway Authority Agreement: No  
 Ordinance: Yes  
 Industrial - Commercial: No  
 Slab on Grade: No  
 BCT: No  
 Building Slab: No  
 Asphalt Used: No  
 Concrete Used: No  
 Clean Soil 3ft: No  
 Clean Soil 10ft: No  
 Alternate Barrier: No

Remediation Applicant Name: Carl Byrd  
 Remediation Applicant Company: The Chicago Housing Authority  
 Remediation Applicant Address: 60 East Van Buren Street  
 Remediation Applicant City,St,Zip: Chicago, IL  
 Illinois EPA: 0316355065  
 Site Name: Madden Wells Darrow Redevelopment (Phase I-Area 15)  
 NFR Letter: 2007-09-14  
 NFR Letter Date Recorded: 2007-09-24  
 Comprehensive/Focused: Comprehensive  
 Worker Caution: No  
 Acres: 0.26  
 Land Use: Residential or Industrial/Commercial  
 Ground Water Use Restriction: No  
 Highway Authority Agreement: No  
 Ordinance: Yes  
 Industrial - Commercial: No  
 Slab on Grade: No  
 BCT: No  
 Building Slab: No  
 Asphalt Used: No  
 Concrete Used: No  
 Clean Soil 3ft: No  
 Clean Soil 10ft: No  
 Alternate Barrier: No

Remediation Applicant Name: Carl Byrd  
 Remediation Applicant Company: The Chicago Housing Authority  
 Remediation Applicant Address: 60 East Van Buren Street  
 Remediation Applicant City,St,Zip: Chicago, IL  
 Illinois EPA: 0316355065  
 Site Name: Madden/Wells Darrow Redevelopment (Phase I-Area 16)  
 NFR Letter: 2007-09-18  
 NFR Letter Date Recorded: 2007-09-24  
 Comprehensive/Focused: Comprehensive

MAP FINDINGS  
FOCUS MAP 6

Map ID      Site      Database(s)      EPA ID Number

---

**MADDEN/WELLS DARROW REDEVELOPMENT (AREA 11) (Continued)**

**S105521108**

Worker Caution:                      No  
 Acres:                                      0.22  
 Land Use:                                  Residential or Industrial/Commercial  
 Ground Water Use Restriction:      No  
 Highway Authority Agreement:      No  
 Ordinance:                                Yes  
 Industrial - Commercial:              No  
 Slab on Grade:                          No  
 BCT:                                        No  
 Building Slab:                            Yes  
 Asphalt Used:                            Yes  
 Concrete Used:                          Yes  
 Clean Soil 3ft:                          Yes  
 Clean Soil 10ft:                        No  
 Alternate Barrier:                      No

Remediation Applicant Name:        Carl Byrd The Chicago Housing Authority  
 Remediation Applicant Company:    60 East Van Buren Street  
 Remediation Applicant Address:    Not reported  
 Remediation Applicant City,St,Zip: 60605  
 Illinois EPA:                              0316355065  
 Site Name:                                Madden-Wells-Darrow Redevelopment (Phase I-Area 20)  
 NFR Letter:                                2007-10-25  
 NFR Letter Date Recorded:          2007-11-16  
 Comprehensive/Focused:              Comprehensive  
 Worker Caution:                        Yes  
 Acres:                                        0.61  
 Land Use:                                  Residential or Industrial/Commercial  
 Ground Water Use Restriction:      No  
 Highway Authority Agreement:      No  
 Ordinance:                                Yes  
 Industrial - Commercial:              No  
 Slab on Grade:                          No  
 BCT:                                        No  
 Building Slab:                            Yes  
 Asphalt Used:                            Yes  
 Concrete Used:                          Yes  
 Clean Soil 3ft:                          Yes  
 Clean Soil 10ft:                        No  
 Alternate Barrier:                      No

Remediation Applicant Name:        Carl Byrd The Chicago Housing Authority  
 Remediation Applicant Company:    60 East Van Buren Street  
 Remediation Applicant Address:    Not reported  
 Remediation Applicant City,St,Zip: 60605  
 Illinois EPA:                              0316355065  
 Site Name:                                Madden-Wells-Darrow Redevelopment (Phase I-Area 22)  
 NFR Letter:                                2007-10-23  
 NFR Letter Date Recorded:          2007-11-16  
 Comprehensive/Focused:              Comprehensive  
 Worker Caution:                        No  
 Acres:                                        0.53  
 Land Use:                                  Residential or Industrial/Commercial  
 Ground Water Use Restriction:      No  
 Highway Authority Agreement:      No  
 Ordinance:                                Yes  
 Industrial - Commercial:              No

MAP FINDINGS  
FOCUS MAP 6

Map ID      Site      Database(s)      EPA ID Number

---

**MADDEN/WELLS DARROW REDEVELOPMENT (AREA 11) (Continued)**

**S105521108**

Slab on Grade:                      No  
 BCT:                                      No  
 Building Slab:                        Yes  
 Asphalt Used:                        Yes  
 Concrete Used:                        Yes  
 Clean Soil 3ft:                        Yes  
 Clean Soil 10ft:                       No  
 Alternate Barrier:                    No

Remediation Applicant Name:      Carl Byrd The Chicago Housing Authority  
 Remediation Applicant Company:    60 East Van Buren Street  
 Remediation Applicant Address:    Not reported  
 Remediation Applicant City,St,Zip: 60605  
 Illinois EPA:                            0316355065  
 Site Name:                              Madden-Wells-Darrow Redevelopment (Phase I-Area 21)  
 NFR Letter:                            2007-10-22  
 NFR Letter Date Recorded:        2007-11-16  
 Comprehensive/Focused:            Comprehensive  
 Worker Caution:                    Yes  
 Acres:                                    0.61  
 Land Use:                                Residential or Industrial/Commercial  
 Ground Water Use Restriction:      No  
 Highway Authority Agreement:      No  
 Ordinance:                            Yes  
 Industrial - Commercial:            No  
 Slab on Grade:                        No  
 BCT:                                      No  
 Building Slab:                        Yes  
 Asphalt Used:                        Yes  
 Concrete Used:                        Yes  
 Clean Soil 3ft:                        Yes  
 Clean Soil 10ft:                       No  
 Alternate Barrier:                    No

Remediation Applicant Name:      Carl Byrd The Chicago Housing Authority  
 Remediation Applicant Company:    60 East Van Buren Street  
 Remediation Applicant Address:    Not reported  
 Remediation Applicant City,St,Zip: 60605  
 Illinois EPA:                            0316355065  
 Site Name:                              Madden-Wells-Darrow Redevelopment (Phase I-Area 19)  
 NFR Letter:                            2007-09-25  
 NFR Letter Date Recorded:        2007-10-12  
 Comprehensive/Focused:            Comprehensive  
 Worker Caution:                    Yes  
 Acres:                                    0.24  
 Land Use:                                Residential or Industrial/Commercial  
 Ground Water Use Restriction:      No  
 Highway Authority Agreement:      No  
 Ordinance:                            Yes  
 Industrial - Commercial:            No  
 Slab on Grade:                        No  
 BCT:                                      No  
 Building Slab:                        Yes  
 Asphalt Used:                        Yes  
 Concrete Used:                        Yes  
 Clean Soil 3ft:                        Yes  
 Clean Soil 10ft:                       No

MAP FINDINGS  
FOCUS MAP 6

Map ID Site Database(s) EPA ID Number

**MADDEN/WELLS DARROW REDEVELOPMENT (AREA 11) (Continued)**

**S105521108**

Alternate Barrier:	No
Remediation Applicant Name:	Carl Byrd The Chicago Housing Authority
Remediation Applicant Company:	60 East Van Buren Street
Remediation Applicant Address:	Not reported
Remediation Applicant City,St,Zip:	60605
Illinois EPA:	0316355065
Site Name:	Madden-Wells-Darrow Redevelopment (Phase I-Area17)
NFR Letter:	2007-09-26
NFR Letter Date Recorded:	2007-10-12
Comprehensive/Focused:	Comprehensive
Worker Caution:	No
Acres:	1.56
Land Use:	Residential or Industrial/Commercial
Ground Water Use Restriction:	No
Highway Authority Agreement:	No
Ordinance:	Yes
Industrial - Commercial:	No
Slab on Grade:	No
BCT:	No
Building Slab:	Yes
Asphalt Used:	Yes
Concrete Used:	Yes
Clean Soil 3ft:	Yes
Clean Soil 10ft:	No
Alternate Barrier:	No
Remediation Applicant Name:	Carl Byrd Chicago Housing Authority
Remediation Applicant Company:	626 West jackson Boulevard
Remediation Applicant Address:	Not reported
Remediation Applicant City,St,Zip:	60661
Illinois EPA:	0316355065
Site Name:	Madden-Wells-Darrow Redevelopment (Phase I-Areas 4, 5, 6 & 7)
NFR Letter:	2006-09-20
NFR Letter Date Recorded:	2006-10-18
Comprehensive/Focused:	Comprehensive
Worker Caution:	Yes
Acres:	1.43
Land Use:	Residential or Industrial/Commercial
Ground Water Use Restriction:	No
Highway Authority Agreement:	No
Ordinance:	Yes
Industrial - Commercial:	No
Slab on Grade:	No
BCT:	No
Building Slab:	Yes
Asphalt Used:	Yes
Concrete Used:	Yes
Clean Soil 3ft:	Yes
Clean Soil 10ft:	No
Alternate Barrier:	No
Remediation Applicant Name:	Carl Byrd Chicago Housing Authority
Remediation Applicant Company:	626 West jackson Boulevard
Remediation Applicant Address:	Not reported
Remediation Applicant City,St,Zip:	60661
Illinois EPA:	0316355065

MAP FINDINGS  
FOCUS MAP 6

Map ID      Site      Database(s)      EPA ID Number

**MADDEN/WELLS DARROW REDEVELOPMENT (AREA 11) (Continued)**

**S105521108**

Site Name:                      Madden-Wells-Darrow Redevelopment (Phase I-Areas 8, 9, 10 & 13)  
 NFR Letter:                    2006-09-21  
 NFR Letter Date Recorded:   2006-10-18  
 Comprehensive/Focused:      Comprehensive  
 Worker Caution:              Yes  
 Acres:                            1.43  
 Land Use:                        Residential or Industrial/Commercial  
 Ground Water Use Restriction: No  
 Highway Authority Agreement: No  
 Ordinance:                      Yes  
 Industrial - Commercial:      No  
 Slab on Grade:                No  
 BCT:                              No  
 Building Slab:                 Yes  
 Asphalt Used:                 Yes  
 Concrete Used:                Yes  
 Clean Soil 3ft:                Yes  
 Clean Soil 10ft:               No  
 Alternate Barrier:             No

IL EPA Id:                        0316355065  
 US EPA Id:                       Not reported  
 Longitude:                       -87.605738  
 Latitude:                        41.825783  
 Contact Name:                 Kari Saba  
 Contact Address:               60 East Van Buren  
 Contact City,St,Zip:         Chicago, IL 60605  
 Contact Phone:                (312) 913-7612  
 Date Enrolled:                07/05/2002  
 Point Of Contact:             Kristy Carlstrom  
 Consultant Company:         Carnow, Conibear & Associates, Ltd.  
 Consultant Address:         600 West Van Buren Street  
 Consultant City,St,Zip:      Chicago, IL 60607  
 Consultant Phone:            (312) 762-2908  
 Proj Mgr Assigned:         Jeff Guy  
 Sec. 4 Letter Date:         Not reported  
 Active:                         Yes  
 No Further Remediation Letter Dt: 07/06/2006  
 Remediation Applicant Co:   Chicago Housing Authority  
 Effective:                       True  
 Remediation Applicant Name: Kimberly Worthington  
 Remediation Applicant Company: City of Chicago  
 Remediation Applicant Address: 30 North LaSalle Street  
 Remediation Applicant City,St,Zip: Chicago, IL  
 Illinois EPA:                    0316355065  
 Site Name:                       Madden/Wells Darrow Redevelopment (Area 11)  
 NFR Letter:                       2005-06-23  
 NFR Letter Date Recorded:   2005-07-19  
 Comprehensive/Focused:      Comprehensive  
 Worker Caution:              No  
 Acres:                            0.43  
 Land Use:                        Residential or Industrial/Commercial  
 Ground Water Use Restriction: No  
 Highway Authority Agreement: No  
 Ordinance:                      Yes  
 Industrial - Commercial:      No

MAP FINDINGS  
FOCUS MAP 6

Map ID	Site	Database(s)	EPA ID Number
--------	------	-------------	---------------

**MADDEN/WELLS DARROW REDEVELOPMENT (AREA 11) (Continued)**

**S105521108**

Slab on Grade: No  
 BCT: No  
 Building Slab: Yes  
 Asphalt Used: Yes  
 Concrete Used: Yes  
 Clean Soil 3ft: Yes  
 Clean Soil 10ft: No  
 Alternate Barrier: No

Remediation Applicant Name: Kimberly Worthington  
 Remediation Applicant Company: City of Chicago  
 Remediation Applicant Address: 30 North LaSalle Street  
 Remediation Applicant City,St,Zip: Chicago, IL  
 Illinois EPA: 0316355065  
 Site Name: Madden/Wells Darrow Redevelopment (Area 12)  
 NFR Letter: 2005-06-24  
 NFR Letter Date Recorded: 2005-07-19  
 Comprehensive/Focused: Comprehensive  
 Worker Caution: Yes  
 Acres: 0.7  
 Land Use: Residential or Industrial/Commercial  
 Ground Water Use Restriction: No  
 Highway Authority Agreement: No  
 Ordinance: Yes  
 Industrial - Commercial: No  
 Slab on Grade: No  
 BCT: No  
 Building Slab: Yes  
 Asphalt Used: Yes  
 Concrete Used: Yes  
 Clean Soil 3ft: Yes  
 Clean Soil 10ft: No  
 Alternate Barrier: No

Remediation Applicant Name: Carl Byrd  
 Remediation Applicant Company: Chicago Housing Authority  
 Remediation Applicant Address: 626 West Jackson Boulevard  
 Remediation Applicant City,St,Zip: Chicago, IL  
 Illinois EPA: 0316355065  
 Site Name: Madden/Wells/Darrow Redevelopment (Phase 1-Area 33)  
 NFR Letter: 2005-11-01  
 NFR Letter Date Recorded: 2006-01-30  
 Comprehensive/Focused: Comprehensive  
 Worker Caution: No  
 Acres: 0.34  
 Land Use: Residential or Industrial/Commercial  
 Ground Water Use Restriction: No  
 Highway Authority Agreement: No  
 Ordinance: Yes  
 Industrial - Commercial: No  
 Slab on Grade: No  
 BCT: No  
 Building Slab: No  
 Asphalt Used: No  
 Concrete Used: No  
 Clean Soil 3ft: No  
 Clean Soil 10ft: No



MAP FINDINGS  
FOCUS MAP 6

Map ID Site Database(s) EPA ID Number

**MADDEN/WELLS DARROW REDEVELOPMENT (AREA 11) (Continued)**

**S105521108**

Alternate Barrier: No

Remediation Applicant Name: Carl Byrd  
 Remediation Applicant Company: Chicago Housing Authority  
 Remediation Applicant Address: 626 West Jackson Boulevard  
 Remediation Applicant City,St,Zip: Chicago, IL  
 Illinois EPA: 0316355065  
 Site Name: Madden/Wells Darrow Redevelopment (Phase 1-Area 1 & 2)  
 NFR Letter: 2006-04-19  
 NFR Letter Date Recorded: 2006-06-27  
 Comprehensive/Focused: Comprehensive  
 Worker Caution: No  
 Acres: 0.64  
 Land Use: Residential or Industrial/Commercial  
 Ground Water Use Restriction: No  
 Highway Authority Agreement: No  
 Ordinance: Yes  
 Industrial - Commercial: No  
 Slab on Grade: No  
 BCT: No  
 Building Slab: Yes  
 Asphalt Used: Yes  
 Concrete Used: Yes  
 Clean Soil 3ft: Yes  
 Clean Soil 10ft: No  
 Alternate Barrier: No

Remediation Applicant Name: Carl Byrd  
 Remediation Applicant Company: Chicago Housing Authority  
 Remediation Applicant Address: 626 West Jackson Boulevard  
 Remediation Applicant City,St,Zip: Chicago, IL  
 Illinois EPA: 0316355065  
 Site Name: Madden/Wells Darrow Redevelopment (Phase 1-Area 3)  
 NFR Letter: 2006-04-20  
 NFR Letter Date Recorded: 2006-06-27  
 Comprehensive/Focused: Comprehensive  
 Worker Caution: No  
 Acres: 0.31  
 Land Use: Residential or Industrial/Commercial  
 Ground Water Use Restriction: No  
 Highway Authority Agreement: No  
 Ordinance: Yes  
 Industrial - Commercial: No  
 Slab on Grade: No  
 BCT: No  
 Building Slab: Yes  
 Asphalt Used: Yes  
 Concrete Used: Yes  
 Clean Soil 3ft: Yes  
 Clean Soil 10ft: No  
 Alternate Barrier: No

Remediation Applicant Name: Carl Byrd  
 Remediation Applicant Company: Chicago Housing Authority  
 Remediation Applicant Address: 626 west Jackson Boulevard  
 Remediation Applicant City,St,Zip: Chicago, IL  
 Illinois EPA: 0316355065

MAP FINDINGS  
FOCUS MAP 6

Map ID      Site      Database(s)      EPA ID Number

**MADDEN/WELLS DARROW REDEVELOPMENT (AREA 11) (Continued)**

**S105521108**

Site Name:                      Madden/Wells/Darrow Redevelopment (Phase 1-Area 14)  
 NFR Letter:                    2006-05-25  
 NFR Letter Date Recorded:   2006-06-27  
 Comprehensive/Focused:     Comprehensive  
 Worker Caution:              No  
 Acres:                            0.23  
 Land Use:                        Residential or Industrial/Commercial  
 Ground Water Use Restriction: No  
 Highway Authority Agreement: No  
 Ordinance:                      Yes  
 Industrial - Commercial:     No  
 Slab on Grade:                 No  
 BCT:                              No  
 Building Slab:                 Yes  
 Asphalt Used:                  Yes  
 Concrete Used:                 Yes  
 Clean Soil 3ft:                 Yes  
 Clean Soil 10ft:                No  
 Alternate Barrier:              No

Remediation Applicant Name: Carl Byrd  
 Remediation Applicant Company: Chicago Housing Authority  
 Remediation Applicant Address: 626 west Jackson Boulevard  
 Remediation Applicant City,St,Zip: Chicago, IL  
 Illinois EPA:                    0316355065  
 Site Name:                        Madden/Wells/Darrow Redevelopment (Phase 1-Area 30a)  
 NFR Letter:                      2006-07-06  
 NFR Letter Date Recorded:   2006-08-11  
 Comprehensive/Focused:     Comprehensive  
 Worker Caution:              No  
 Acres:                            0.22  
 Land Use:                        Residential or Industrial/Commercial  
 Ground Water Use Restriction: No  
 Highway Authority Agreement: No  
 Ordinance:                      Yes  
 Industrial - Commercial:     No  
 Slab on Grade:                 No  
 BCT:                              No  
 Building Slab:                 Yes  
 Asphalt Used:                  No  
 Concrete Used:                 No  
 Clean Soil 3ft:                 Yes  
 Clean Soil 10ft:                No  
 Alternate Barrier:              No

Remediation Applicant Name: Carl Byrd  
 Remediation Applicant Company: The Chicago Housing Authority  
 Remediation Applicant Address: 60 East Van Buren Street  
 Remediation Applicant City,St,Zip: Chicago, IL  
 Illinois EPA:                    0316355065  
 Site Name:                        Madden Wells Darrow Redevelopment (Phase 1-Area 18)  
 NFR Letter:                      2007-09-13  
 NFR Letter Date Recorded:   2007-09-24  
 Comprehensive/Focused:     Comprehensive  
 Worker Caution:              No  
 Acres:                            0.23  
 Land Use:                        Residential or Industrial/Commercial

MAP FINDINGS  
FOCUS MAP 6

Map ID Site Database(s) EPA ID Number

**MADDEN/WELLS DARROW REDEVELOPMENT (AREA 11) (Continued)**

**S105521108**

Ground Water Use Restriction: No  
Highway Authority Agreement: No  
Ordinance: Yes  
Industrial - Commercial: No  
Slab on Grade: No  
BCT: No  
Building Slab: No  
Asphalt Used: No  
Concrete Used: No  
Clean Soil 3ft: No  
Clean Soil 10ft: No  
Alternate Barrier: No

Remediation Applicant Name: Carl Byrd  
Remediation Applicant Company: The Chicago Housing Authority  
Remediation Applicant Address: 60 East Van Buren Street  
Remediation Applicant City,St,Zip: Chicago, IL  
Illinois EPA: 0316355065  
Site Name: Madden Wells Darrow Redevelopment (Phase I-Area 15)  
NFR Letter: 2007-09-14  
NFR Letter Date Recorded: 2007-09-24  
Comprehensive/Focused: Comprehensive  
Worker Caution: No  
Acres: 0.26  
Land Use: Residential or Industrial/Commercial  
Ground Water Use Restriction: No  
Highway Authority Agreement: No  
Ordinance: Yes  
Industrial - Commercial: No  
Slab on Grade: No  
BCT: No  
Building Slab: No  
Asphalt Used: No  
Concrete Used: No  
Clean Soil 3ft: No  
Clean Soil 10ft: No  
Alternate Barrier: No

Remediation Applicant Name: Carl Byrd  
Remediation Applicant Company: The Chicago Housing Authority  
Remediation Applicant Address: 60 East Van Buren Street  
Remediation Applicant City,St,Zip: Chicago, IL  
Illinois EPA: 0316355065  
Site Name: Madden/Wells Darrow Redevelopment (Phase I-Area 16)  
NFR Letter: 2007-09-18  
NFR Letter Date Recorded: 2007-09-24  
Comprehensive/Focused: Comprehensive  
Worker Caution: No  
Acres: 0.22  
Land Use: Residential or Industrial/Commercial  
Ground Water Use Restriction: No  
Highway Authority Agreement: No  
Ordinance: Yes  
Industrial - Commercial: No  
Slab on Grade: No  
BCT: No  
Building Slab: Yes

MAP FINDINGS  
FOCUS MAP 6

Map ID      Site      Database(s)      EPA ID Number

---

**MADDEN/WELLS DARROW REDEVELOPMENT (AREA 11) (Continued)**

**S105521108**

Asphalt Used:                      Yes  
Concrete Used:                      Yes  
Clean Soil 3ft:                      Yes  
Clean Soil 10ft:                      No  
Alternate Barrier:                      No

Remediation Applicant Name:      Carl Byrd The Chicago Housing Authority  
Remediation Applicant Company:      60 East Van Buren Street  
Remediation Applicant Address:      Not reported  
Remediation Applicant City,St,Zip:      60605  
Illinois EPA:                      0316355065  
Site Name:                      Madden-Wells-Darrow Redevelopment (Phase I-Area 20)  
NFR Letter:                      2007-10-25  
NFR Letter Date Recorded:              2007-11-16  
Comprehensive/Focused:              Comprehensive  
Worker Caution:                      Yes  
Acres:                      0.61  
Land Use:                      Residential or Industrial/Commercial  
Ground Water Use Restriction:              No  
Highway Authority Agreement:              No  
Ordinance:                      Yes  
Industrial - Commercial:              No  
Slab on Grade:                      No  
BCT:                      No  
Building Slab:                      Yes  
Asphalt Used:                      Yes  
Concrete Used:                      Yes  
Clean Soil 3ft:                      Yes  
Clean Soil 10ft:                      No  
Alternate Barrier:                      No

Remediation Applicant Name:      Carl Byrd The Chicago Housing Authority  
Remediation Applicant Company:      60 East Van Buren Street  
Remediation Applicant Address:      Not reported  
Remediation Applicant City,St,Zip:      60605  
Illinois EPA:                      0316355065  
Site Name:                      Madden-Wells-Darrow Redevelopment (Phase I-Area 22)  
NFR Letter:                      2007-10-23  
NFR Letter Date Recorded:              2007-11-16  
Comprehensive/Focused:              Comprehensive  
Worker Caution:                      No  
Acres:                      0.53  
Land Use:                      Residential or Industrial/Commercial  
Ground Water Use Restriction:              No  
Highway Authority Agreement:              No  
Ordinance:                      Yes  
Industrial - Commercial:              No  
Slab on Grade:                      No  
BCT:                      No  
Building Slab:                      Yes  
Asphalt Used:                      Yes  
Concrete Used:                      Yes  
Clean Soil 3ft:                      Yes  
Clean Soil 10ft:                      No  
Alternate Barrier:                      No

Remediation Applicant Name:      Carl Byrd The Chicago Housing Authority

MAP FINDINGS  
FOCUS MAP 6

Map ID      Site      Database(s)      EPA ID Number

**MADDEN/WELLS DARROW REDEVELOPMENT (AREA 11) (Continued)**

**S105521108**

Remediation Applicant Company: 60 East Van Buren Street  
 Remediation Applicant Address: Not reported  
 Remediation Applicant City,St,Zip: 60605  
 Illinois EPA: 0316355065  
 Site Name: Madden-Wells-Darrow Redevelopment (Phase I-Area 21)  
 NFR Letter: 2007-10-22  
 NFR Letter Date Recorded: 2007-11-16  
 Comprehensive/Focused: Comprehensive  
 Worker Caution: Yes  
 Acres: 0.61  
 Land Use: Residential or Industrial/Commercial  
 Ground Water Use Restriction: No  
 Highway Authority Agreement: No  
 Ordinance: Yes  
 Industrial - Commercial: No  
 Slab on Grade: No  
 BCT: No  
 Building Slab: Yes  
 Asphalt Used: Yes  
 Concrete Used: Yes  
 Clean Soil 3ft: Yes  
 Clean Soil 10ft: No  
 Alternate Barrier: No

Remediation Applicant Name: Carl Byrd The Chicago Housing Authority  
 Remediation Applicant Company: 60 East Van Buren Street  
 Remediation Applicant Address: Not reported  
 Remediation Applicant City,St,Zip: 60605  
 Illinois EPA: 0316355065  
 Site Name: Madden-Wells-Darrow Redevelopment (Phase I-Area 19)  
 NFR Letter: 2007-09-25  
 NFR Letter Date Recorded: 2007-10-12  
 Comprehensive/Focused: Comprehensive  
 Worker Caution: Yes  
 Acres: 0.24  
 Land Use: Residential or Industrial/Commercial  
 Ground Water Use Restriction: No  
 Highway Authority Agreement: No  
 Ordinance: Yes  
 Industrial - Commercial: No  
 Slab on Grade: No  
 BCT: No  
 Building Slab: Yes  
 Asphalt Used: Yes  
 Concrete Used: Yes  
 Clean Soil 3ft: Yes  
 Clean Soil 10ft: No  
 Alternate Barrier: No

Remediation Applicant Name: Carl Byrd The Chicago Housing Authority  
 Remediation Applicant Company: 60 East Van Buren Street  
 Remediation Applicant Address: Not reported  
 Remediation Applicant City,St,Zip: 60605  
 Illinois EPA: 0316355065  
 Site Name: Madden-Wells-Darrow Redevelopment (Phase I-Area17)  
 NFR Letter: 2007-09-26  
 NFR Letter Date Recorded: 2007-10-12

MAP FINDINGS  
FOCUS MAP 6

Map ID      Site      Database(s)      EPA ID Number

---

**MADDEN/WELLS DARROW REDEVELOPMENT (AREA 11) (Continued)**

**S105521108**

Comprehensive/Focused:      Comprehensive  
 Worker Caution:      No  
 Acres:      1.56  
 Land Use:      Residential or Industrial/Commercial  
 Ground Water Use Restriction:      No  
 Highway Authority Agreement:      No  
 Ordinance:      Yes  
 Industrial - Commercial:      No  
 Slab on Grade:      No  
 BCT:      No  
 Building Slab:      Yes  
 Asphalt Used:      Yes  
 Concrete Used:      Yes  
 Clean Soil 3ft:      Yes  
 Clean Soil 10ft:      No  
 Alternate Barrier:      No

Remediation Applicant Name:      Carl Byrd Chicago Housing Authority  
 Remediation Applicant Company:      626 West Jackson Boulevard  
 Remediation Applicant Address:      Not reported  
 Remediation Applicant City,St,Zip:      60661  
 Illinois EPA:      0316355065  
 Site Name:      Madden-Wells-Darrow Redevelopment (Phase I-Areas 4, 5, 6 & 7)  
 NFR Letter:      2006-09-20  
 NFR Letter Date Recorded:      2006-10-18  
 Comprehensive/Focused:      Comprehensive  
 Worker Caution:      Yes  
 Acres:      1.43  
 Land Use:      Residential or Industrial/Commercial  
 Ground Water Use Restriction:      No  
 Highway Authority Agreement:      No  
 Ordinance:      Yes  
 Industrial - Commercial:      No  
 Slab on Grade:      No  
 BCT:      No  
 Building Slab:      Yes  
 Asphalt Used:      Yes  
 Concrete Used:      Yes  
 Clean Soil 3ft:      Yes  
 Clean Soil 10ft:      No  
 Alternate Barrier:      No

Remediation Applicant Name:      Carl Byrd Chicago Housing Authority  
 Remediation Applicant Company:      626 West Jackson Boulevard  
 Remediation Applicant Address:      Not reported  
 Remediation Applicant City,St,Zip:      60661  
 Illinois EPA:      0316355065  
 Site Name:      Madden-Wells-Darrow Redevelopment (Phase I-Areas 8, 9, 10 & 13)  
 NFR Letter:      2006-09-21  
 NFR Letter Date Recorded:      2006-10-18  
 Comprehensive/Focused:      Comprehensive  
 Worker Caution:      Yes  
 Acres:      1.43  
 Land Use:      Residential or Industrial/Commercial  
 Ground Water Use Restriction:      No  
 Highway Authority Agreement:      No  
 Ordinance:      Yes

MAP FINDINGS  
FOCUS MAP 6

Map ID      Site      Database(s)      EPA ID Number

---

**MADDEN/WELLS DARROW REDEVELOPMENT (AREA 11) (Continued)**

**S105521108**

Industrial - Commercial:      No  
 Slab on Grade:      No  
 BCT:      No  
 Building Slab:      Yes  
 Asphalt Used:      Yes  
 Concrete Used:      Yes  
 Clean Soil 3ft:      Yes  
 Clean Soil 10ft:      No  
 Alternate Barrier:      No

IL EPA Id:      0316355065  
 US EPA Id:      Not reported  
 Longitude:      -87.605738  
 Latitude:      41.825783  
 Contact Name:      Kari Saba  
 Contact Address:      60 East Van Buren  
 Contact City,St,Zip:      Chicago, IL 60605  
 Contact Phone:      (312) 913-7612  
 Date Enrolled:      07/05/2002  
 Point Of Contact:      John Geiger  
 Consultant Company:      Environmental Design International Inc.  
 Consultant Address:      33 West Monroe  
 Consultant City,St,Zip:      Chicago, IL 60603  
 Consultant Phone:      (312) 345-1400 Ext. 128  
 Proj Mgr Assigned:      Jeff Guy  
 Sec. 4 Letter Date:      Not reported  
 Active:      Yes  
 No Further Remediation Letter Dt:      07/06/2006  
 Remediation Applicant Co:      Chicago Housing Authority  
 Effective:      True  
 Remediation Applicant Name:      Kimberly Worthington  
 Remediation Applicant Company:      City of Chicago  
 Remediation Applicant Address:      30 North LaSalle Street  
 Remediation Applicant City,St,Zip:      Chicago, IL  
 Illinois EPA:      0316355065  
 Site Name:      Madden/Wells Darrow Redevelopment (Area 11)  
 NFR Letter:      2005-06-23  
 NFR Letter Date Recorded:      2005-07-19  
 Comprehensive/Focused:      Comprehensive  
 Worker Caution:      No  
 Acres:      0.43  
 Land Use:      Residential or Industrial/Commercial  
 Ground Water Use Restriction:      No  
 Highway Authority Agreement:      No  
 Ordinance:      Yes  
 Industrial - Commercial:      No  
 Slab on Grade:      No  
 BCT:      No  
 Building Slab:      Yes  
 Asphalt Used:      Yes  
 Concrete Used:      Yes  
 Clean Soil 3ft:      Yes  
 Clean Soil 10ft:      No  
 Alternate Barrier:      No

Remediation Applicant Name:      Kimberly Worthington

MAP FINDINGS  
FOCUS MAP 6

Map ID	Site	Database(s)	EPA ID Number
--------	------	-------------	---------------

**MADDEN/WELLS DARROW REDEVELOPMENT (AREA 11) (Continued)**

**S105521108**

Remediation Applicant Company: City of Chicago  
 Remediation Applicant Address: 30 North LaSalle Street  
 Remediation Applicant City,St,Zip: Chicago, IL  
 Illinois EPA: 0316355065  
 Site Name: Madden/Wells Darrow Redevelopment (Area 12)  
 NFR Letter: 2005-06-24  
 NFR Letter Date Recorded: 2005-07-19  
 Comprehensive/Focused: Comprehensive  
 Worker Caution: Yes  
 Acres: 0.7  
 Land Use: Residential or Industrial/Commercial  
 Ground Water Use Restriction: No  
 Highway Authority Agreement: No  
 Ordinance: Yes  
 Industrial - Commercial: No  
 Slab on Grade: No  
 BCT: No  
 Building Slab: Yes  
 Asphalt Used: Yes  
 Concrete Used: Yes  
 Clean Soil 3ft: Yes  
 Clean Soil 10ft: No  
 Alternate Barrier: No

Remediation Applicant Name: Carl Byrd  
 Remediation Applicant Company: Chicago Housing Authority  
 Remediation Applicant Address: 626 West Jackson Boulevard  
 Remediation Applicant City,St,Zip: Chicago, IL  
 Illinois EPA: 0316355065  
 Site Name: Madden/Wells/Darrow Redevelopment (Phase 1-Area 33)  
 NFR Letter: 2005-11-01  
 NFR Letter Date Recorded: 2006-01-30  
 Comprehensive/Focused: Comprehensive  
 Worker Caution: No  
 Acres: 0.34  
 Land Use: Residential or Industrial/Commercial  
 Ground Water Use Restriction: No  
 Highway Authority Agreement: No  
 Ordinance: Yes  
 Industrial - Commercial: No  
 Slab on Grade: No  
 BCT: No  
 Building Slab: No  
 Asphalt Used: No  
 Concrete Used: No  
 Clean Soil 3ft: No  
 Clean Soil 10ft: No  
 Alternate Barrier: No

Remediation Applicant Name: Carl Byrd  
 Remediation Applicant Company: Chicago Housing Authority  
 Remediation Applicant Address: 626 West Jackson Boulevard  
 Remediation Applicant City,St,Zip: Chicago, IL  
 Illinois EPA: 0316355065  
 Site Name: Madden/Wells Darrow Redevelopment (Phase 1-Area 1 & 2)  
 NFR Letter: 2006-04-19  
 NFR Letter Date Recorded: 2006-06-27



MAP FINDINGS  
FOCUS MAP 6

Map ID      Site      Database(s)      EPA ID Number

---

**MADDEN/WELLS DARROW REDEVELOPMENT (AREA 11) (Continued)**

**S105521108**

Comprehensive/Focused:	Comprehensive
Worker Caution:	No
Acres:	0.64
Land Use:	Residential or Industrial/Commercial
Ground Water Use Restriction:	No
Highway Authority Agreement:	No
Ordinance:	Yes
Industrial - Commercial:	No
Slab on Grade:	No
BCT:	No
Building Slab:	Yes
Asphalt Used:	Yes
Concrete Used:	Yes
Clean Soil 3ft:	Yes
Clean Soil 10ft:	No
Alternate Barrier:	No
Remediation Applicant Name:	Carl Byrd
Remediation Applicant Company:	Chicago Housing Authority
Remediation Applicant Address:	626 West Jackson Boulevard
Remediation Applicant City,St,Zip:	Chicago, IL
Illinois EPA:	0316355065
Site Name:	Madden/Wells Darrow Redevelopment (Phase 1-Area 3)
NFR Letter:	2006-04-20
NFR Letter Date Recorded:	2006-06-27
Comprehensive/Focused:	Comprehensive
Worker Caution:	No
Acres:	0.31
Land Use:	Residential or Industrial/Commercial
Ground Water Use Restriction:	No
Highway Authority Agreement:	No
Ordinance:	Yes
Industrial - Commercial:	No
Slab on Grade:	No
BCT:	No
Building Slab:	Yes
Asphalt Used:	Yes
Concrete Used:	Yes
Clean Soil 3ft:	Yes
Clean Soil 10ft:	No
Alternate Barrier:	No
Remediation Applicant Name:	Carl Byrd
Remediation Applicant Company:	Chicago Housing Authority
Remediation Applicant Address:	626 west Jackson Boulevard
Remediation Applicant City,St,Zip:	Chicago, IL
Illinois EPA:	0316355065
Site Name:	Madden/Wells/Darrow Redevelopment (Phase 1-Area 14)
NFR Letter:	2006-05-25
NFR Letter Date Recorded:	2006-06-27
Comprehensive/Focused:	Comprehensive
Worker Caution:	No
Acres:	0.23
Land Use:	Residential or Industrial/Commercial
Ground Water Use Restriction:	No
Highway Authority Agreement:	No
Ordinance:	Yes

MAP FINDINGS  
FOCUS MAP 6

Map ID Site Database(s) EPA ID Number

**MADDEN/WELLS DARROW REDEVELOPMENT (AREA 11) (Continued)**

**S105521108**

Industrial - Commercial: No  
Slab on Grade: No  
BCT: No  
Building Slab: Yes  
Asphalt Used: Yes  
Concrete Used: Yes  
Clean Soil 3ft: Yes  
Clean Soil 10ft: No  
Alternate Barrier: No

Remediation Applicant Name: Carl Byrd  
Remediation Applicant Company: Chicago Housing Authority  
Remediation Applicant Address: 626 west Jackson Boulevard  
Remediation Applicant City,St,Zip: Chicago, IL  
Illinois EPA: 0316355065  
Site Name: Madden/Wells/Darrow Redevelopment (Phase 1-Area 30a)  
NFR Letter: 2006-07-06  
NFR Letter Date Recorded: 2006-08-11  
Comprehensive/Focused: Comprehensive

Worker Caution: No  
Acres: 0.22  
Land Use: Residential or Industrial/Commercial  
Ground Water Use Restriction: No  
Highway Authority Agreement: No  
Ordinance: Yes  
Industrial - Commercial: No  
Slab on Grade: No  
BCT: No  
Building Slab: Yes  
Asphalt Used: No  
Concrete Used: No  
Clean Soil 3ft: Yes  
Clean Soil 10ft: No  
Alternate Barrier: No

Remediation Applicant Name: Carl Byrd  
Remediation Applicant Company: The Chicago Housing Authority  
Remediation Applicant Address: 60 East Van Buren Street  
Remediation Applicant City,St,Zip: Chicago, IL  
Illinois EPA: 0316355065  
Site Name: Madden Wells Darrow Redevelopment (Phase 1-Area 18)  
NFR Letter: 2007-09-13  
NFR Letter Date Recorded: 2007-09-24  
Comprehensive/Focused: Comprehensive

Worker Caution: No  
Acres: 0.23  
Land Use: Residential or Industrial/Commercial  
Ground Water Use Restriction: No  
Highway Authority Agreement: No  
Ordinance: Yes  
Industrial - Commercial: No  
Slab on Grade: No  
BCT: No  
Building Slab: No  
Asphalt Used: No  
Concrete Used: No  
Clean Soil 3ft: No

MAP FINDINGS  
FOCUS MAP 6

Map ID Site Database(s) EPA ID Number

**MADDEN/WELLS DARROW REDEVELOPMENT (AREA 11) (Continued)**

**S105521108**

Clean Soil 10ft: No  
Alternate Barrier: No

Remediation Applicant Name: Carl Byrd  
Remediation Applicant Company: The Chicago Housing Authority  
Remediation Applicant Address: 60 East Van Buren Street  
Remediation Applicant City,St,Zip: Chicago, IL  
Illinois EPA: 0316355065  
Site Name: Madden Wells Darrow Redevelopment (Phase I-Area 15)  
NFR Letter: 2007-09-14  
NFR Letter Date Recorded: 2007-09-24  
Comprehensive/Focused: Comprehensive  
Worker Caution: No  
Acres: 0.26  
Land Use: Residential or Industrial/Commercial  
Ground Water Use Restriction: No  
Highway Authority Agreement: No  
Ordinance: Yes  
Industrial - Commercial: No  
Slab on Grade: No  
BCT: No  
Building Slab: No  
Asphalt Used: No  
Concrete Used: No  
Clean Soil 3ft: No  
Clean Soil 10ft: No  
Alternate Barrier: No

Remediation Applicant Name: Carl Byrd  
Remediation Applicant Company: The Chicago Housing Authority  
Remediation Applicant Address: 60 East Van Buren Street  
Remediation Applicant City,St,Zip: Chicago, IL  
Illinois EPA: 0316355065  
Site Name: Madden/Wells Darrow Redevelopment (Phase I-Area 16)  
NFR Letter: 2007-09-18  
NFR Letter Date Recorded: 2007-09-24  
Comprehensive/Focused: Comprehensive  
Worker Caution: No  
Acres: 0.22  
Land Use: Residential or Industrial/Commercial  
Ground Water Use Restriction: No  
Highway Authority Agreement: No  
Ordinance: Yes  
Industrial - Commercial: No  
Slab on Grade: No  
BCT: No  
Building Slab: Yes  
Asphalt Used: Yes  
Concrete Used: Yes  
Clean Soil 3ft: Yes  
Clean Soil 10ft: No  
Alternate Barrier: No

Remediation Applicant Name: Carl Byrd The Chicago Housing Authority  
Remediation Applicant Company: 60 East Van Buren Street  
Remediation Applicant Address: Not reported  
Remediation Applicant City,St,Zip: 60605

MAP FINDINGS  
FOCUS MAP 6

Map ID	Site	Database(s)	EPA ID Number
--------	------	-------------	---------------

**MADDEN/WELLS DARROW REDEVELOPMENT (AREA 11) (Continued)**

**S105521108**

Illinois EPA: 0316355065  
 Site Name: Madden-Wells-Darrow Redevelopment (Phase I-Area 20)  
 NFR Letter: 2007-10-25  
 NFR Letter Date Recorded: 2007-11-16  
 Comprehensive/Focused: Comprehensive  
 Worker Caution: Yes  
 Acres: 0.61  
 Land Use: Residential or Industrial/Commercial  
 Ground Water Use Restriction: No  
 Highway Authority Agreement: No  
 Ordinance: Yes  
 Industrial - Commercial: No  
 Slab on Grade: No  
 BCT: No  
 Building Slab: Yes  
 Asphalt Used: Yes  
 Concrete Used: Yes  
 Clean Soil 3ft: Yes  
 Clean Soil 10ft: No  
 Alternate Barrier: No

Remediation Applicant Name: Carl Byrd The Chicago Housing Authority  
 Remediation Applicant Company: 60 East Van Buren Street  
 Remediation Applicant Address: Not reported  
 Remediation Applicant City,St,Zip: 60605  
 Illinois EPA: 0316355065  
 Site Name: Madden-Wells-Darrow Redevelopment (Phase I-Area 22)  
 NFR Letter: 2007-10-23  
 NFR Letter Date Recorded: 2007-11-16  
 Comprehensive/Focused: Comprehensive  
 Worker Caution: No  
 Acres: 0.53  
 Land Use: Residential or Industrial/Commercial  
 Ground Water Use Restriction: No  
 Highway Authority Agreement: No  
 Ordinance: Yes  
 Industrial - Commercial: No  
 Slab on Grade: No  
 BCT: No  
 Building Slab: Yes  
 Asphalt Used: Yes  
 Concrete Used: Yes  
 Clean Soil 3ft: Yes  
 Clean Soil 10ft: No  
 Alternate Barrier: No

Remediation Applicant Name: Carl Byrd The Chicago Housing Authority  
 Remediation Applicant Company: 60 East Van Buren Street  
 Remediation Applicant Address: Not reported  
 Remediation Applicant City,St,Zip: 60605  
 Illinois EPA: 0316355065  
 Site Name: Madden-Wells-Darrow Redevelopment (Phase I-Area 21)  
 NFR Letter: 2007-10-22  
 NFR Letter Date Recorded: 2007-11-16  
 Comprehensive/Focused: Comprehensive  
 Worker Caution: Yes  
 Acres: 0.61

MAP FINDINGS  
FOCUS MAP 6

Map ID Site Database(s) EPA ID Number

**MADDEN/WELLS DARROW REDEVELOPMENT (AREA 11) (Continued)**

**S105521108**

Land Use: Residential or Industrial/Commercial  
 Ground Water Use Restriction: No  
 Highway Authority Agreement: No  
 Ordinance: Yes  
 Industrial - Commercial: No  
 Slab on Grade: No  
 BCT: No  
 Building Slab: Yes  
 Asphalt Used: Yes  
 Concrete Used: Yes  
 Clean Soil 3ft: Yes  
 Clean Soil 10ft: No  
 Alternate Barrier: No

Remediation Applicant Name: Carl Byrd The Chicago Housing Authority  
 Remediation Applicant Company: 60 East Van Buren Street  
 Remediation Applicant Address: Not reported  
 Remediation Applicant City,St,Zip: 60605  
 Illinois EPA: 0316355065  
 Site Name: Madden-Wells-Darrow Redevelopment (Phase I-Area 19)  
 NFR Letter: 2007-09-25  
 NFR Letter Date Recorded: 2007-10-12  
 Comprehensive/Focused: Comprehensive  
 Worker Caution: Yes  
 Acres: 0.24  
 Land Use: Residential or Industrial/Commercial  
 Ground Water Use Restriction: No  
 Highway Authority Agreement: No  
 Ordinance: Yes  
 Industrial - Commercial: No  
 Slab on Grade: No  
 BCT: No  
 Building Slab: Yes  
 Asphalt Used: Yes  
 Concrete Used: Yes  
 Clean Soil 3ft: Yes  
 Clean Soil 10ft: No  
 Alternate Barrier: No

Remediation Applicant Name: Carl Byrd The Chicago Housing Authority  
 Remediation Applicant Company: 60 East Van Buren Street  
 Remediation Applicant Address: Not reported  
 Remediation Applicant City,St,Zip: 60605  
 Illinois EPA: 0316355065  
 Site Name: Madden-Wells-Darrow Redevelopment (Phase I-Area17)  
 NFR Letter: 2007-09-26  
 NFR Letter Date Recorded: 2007-10-12  
 Comprehensive/Focused: Comprehensive  
 Worker Caution: No  
 Acres: 1.56  
 Land Use: Residential or Industrial/Commercial  
 Ground Water Use Restriction: No  
 Highway Authority Agreement: No  
 Ordinance: Yes  
 Industrial - Commercial: No  
 Slab on Grade: No  
 BCT: No

MAP FINDINGS  
FOCUS MAP 6

Map ID      Site      Database(s)      EPA ID Number

---

**MADDEN/WELLS DARROW REDEVELOPMENT (AREA 11) (Continued)**

**S105521108**

Building Slab:                      Yes  
Asphalt Used:                      Yes  
Concrete Used:                      Yes  
Clean Soil 3ft:                      Yes  
Clean Soil 10ft:                      No  
Alternate Barrier:                      No

Remediation Applicant Name:      Carl Byrd Chicago Housing Authority  
Remediation Applicant Company:      626 West Jackson Boulevard  
Remediation Applicant Address:      Not reported  
Remediation Applicant City,St,Zip:      60661  
Illinois EPA:                      0316355065  
Site Name:                      Madden-Wells-Darrow Redevelopment (Phase I-Areas 4, 5, 6 & 7)  
NFR Letter:                      2006-09-20  
NFR Letter Date Recorded:              2006-10-18  
Comprehensive/Focused:              Comprehensive  
Worker Caution:                      Yes  
Acres:                      1.43  
Land Use:                      Residential or Industrial/Commercial  
Ground Water Use Restriction:              No  
Highway Authority Agreement:              No  
Ordinance:                      Yes  
Industrial - Commercial:              No  
Slab on Grade:                      No  
BCT:                      No  
Building Slab:                      Yes  
Asphalt Used:                      Yes  
Concrete Used:                      Yes  
Clean Soil 3ft:                      Yes  
Clean Soil 10ft:                      No  
Alternate Barrier:                      No

Remediation Applicant Name:      Carl Byrd Chicago Housing Authority  
Remediation Applicant Company:      626 West Jackson Boulevard  
Remediation Applicant Address:      Not reported  
Remediation Applicant City,St,Zip:      60661  
Illinois EPA:                      0316355065  
Site Name:                      Madden-Wells-Darrow Redevelopment (Phase I-Areas 8, 9, 10 & 13)  
NFR Letter:                      2006-09-21  
NFR Letter Date Recorded:              2006-10-18  
Comprehensive/Focused:              Comprehensive  
Worker Caution:                      Yes  
Acres:                      1.43  
Land Use:                      Residential or Industrial/Commercial  
Ground Water Use Restriction:              No  
Highway Authority Agreement:              No  
Ordinance:                      Yes  
Industrial - Commercial:              No  
Slab on Grade:                      No  
BCT:                      No  
Building Slab:                      Yes  
Asphalt Used:                      Yes  
Concrete Used:                      Yes  
Clean Soil 3ft:                      Yes  
Clean Soil 10ft:                      No  
Alternate Barrier:                      No

MAP FINDINGS  
FOCUS MAP 6

Map ID      Site      Database(s)      EPA ID Number

---

**MADDEN/WELLS DARROW REDEVELOPMENT (AREA 11) (Continued)**

**S105521108**

IL EPA Id: 0316355065  
 US EPA Id: Not reported  
 Longitude: -87.605738  
 Latitude: 41.825783  
 Contact Name: Kari Saba  
 Contact Address: 60 East Van Buren  
 Contact City,St,Zip: Chicago, IL 60605  
 Contact Phone: (312) 913-7612  
 Date Enrolled: 07/05/2002  
 Point Of Contact: Kristy Carlstrom  
 Consultant Company: Carnow, Conibear & Associates, Ltd.  
 Consultant Address: 600 West Van Buren Street  
 Consultant City,St,Zip: Chicago, IL 60607  
 Consultant Phone: (312) 762-2908  
 Proj Mgr Assigned: Jeff Guy  
 Sec. 4 Letter Date: Not reported  
 Active: Yes  
 No Further Remediation Letter Dt: 09/20/2006  
 Remediation Applicant Co: Chicago Housing Authority  
 Effective: True  
 Remediation Applicant Name: Kimberly Worthington  
 Remediation Applicant Company: City of Chicago  
 Remediation Applicant Address: 30 North LaSalle Street  
 Remediation Applicant City,St,Zip: Chicago, IL  
 Illinois EPA: 0316355065  
 Site Name: Madden/Wells Darrow Redevelopment (Area 11)  
 NFR Letter: 2005-06-23  
 NFR Letter Date Recorded: 2005-07-19  
 Comprehensive/Focused: Comprehensive  
 Worker Caution: No  
 Acres: 0.43  
 Land Use: Residential or Industrial/Commercial  
 Ground Water Use Restriction: No  
 Highway Authority Agreement: No  
 Ordinance: Yes  
 Industrial - Commercial: No  
 Slab on Grade: No  
 BCT: No  
 Building Slab: Yes  
 Asphalt Used: Yes  
 Concrete Used: Yes  
 Clean Soil 3ft: Yes  
 Clean Soil 10ft: No  
 Alternate Barrier: No  
  
 Remediation Applicant Name: Kimberly Worthington  
 Remediation Applicant Company: City of Chicago  
 Remediation Applicant Address: 30 North LaSalle Street  
 Remediation Applicant City,St,Zip: Chicago, IL  
 Illinois EPA: 0316355065  
 Site Name: Madden/Wells Darrow Redevelopment (Area 12)  
 NFR Letter: 2005-06-24  
 NFR Letter Date Recorded: 2005-07-19  
 Comprehensive/Focused: Comprehensive  
 Worker Caution: Yes  
 Acres: 0.7  
 Land Use: Residential or Industrial/Commercial

MAP FINDINGS  
FOCUS MAP 6

Map ID	Site	Database(s)	EPA ID Number
--------	------	-------------	---------------

**MADDEN/WELLS DARROW REDEVELOPMENT (AREA 11) (Continued)**

**S105521108**

Ground Water Use Restriction: No  
 Highway Authority Agreement: No  
 Ordinance: Yes  
 Industrial - Commercial: No  
 Slab on Grade: No  
 BCT: No  
 Building Slab: Yes  
 Asphalt Used: Yes  
 Concrete Used: Yes  
 Clean Soil 3ft: Yes  
 Clean Soil 10ft: No  
 Alternate Barrier: No

Remediation Applicant Name: Carl Byrd  
 Remediation Applicant Company: Chicago Housing Authority  
 Remediation Applicant Address: 626 West Jackson Boulevard  
 Remediation Applicant City,St,Zip: Chicago, IL  
 Illinois EPA: 0316355065  
 Site Name: Madden/Wells/Darrow Redevelopment (Phase 1-Area 33)  
 NFR Letter: 2005-11-01  
 NFR Letter Date Recorded: 2006-01-30  
 Comprehensive/Focused: Comprehensive  
 Worker Caution: No  
 Acres: 0.34  
 Land Use: Residential or Industrial/Commercial  
 Ground Water Use Restriction: No  
 Highway Authority Agreement: No  
 Ordinance: Yes  
 Industrial - Commercial: No  
 Slab on Grade: No  
 BCT: No  
 Building Slab: No  
 Asphalt Used: No  
 Concrete Used: No  
 Clean Soil 3ft: No  
 Clean Soil 10ft: No  
 Alternate Barrier: No

Remediation Applicant Name: Carl Byrd  
 Remediation Applicant Company: Chicago Housing Authority  
 Remediation Applicant Address: 626 West Jackson Boulevard  
 Remediation Applicant City,St,Zip: Chicago, IL  
 Illinois EPA: 0316355065  
 Site Name: Madden/Wells Darrow Redevelopment (Phase 1-Area 1 & 2)  
 NFR Letter: 2006-04-19  
 NFR Letter Date Recorded: 2006-06-27  
 Comprehensive/Focused: Comprehensive  
 Worker Caution: No  
 Acres: 0.64  
 Land Use: Residential or Industrial/Commercial  
 Ground Water Use Restriction: No  
 Highway Authority Agreement: No  
 Ordinance: Yes  
 Industrial - Commercial: No  
 Slab on Grade: No  
 BCT: No  
 Building Slab: Yes



MAP FINDINGS  
FOCUS MAP 6

Map ID      Site      Database(s)      EPA ID Number

---

**MADDEN/WELLS DARROW REDEVELOPMENT (AREA 11) (Continued)**

**S105521108**

Asphalt Used:                      Yes  
 Concrete Used:                    Yes  
 Clean Soil 3ft:                    Yes  
 Clean Soil 10ft:                  No  
 Alternate Barrier:                No

Remediation Applicant Name:    Carl Byrd  
 Remediation Applicant Company: Chicago Housing Authority  
 Remediation Applicant Address: 626 West Jackson Boulevard  
 Remediation Applicant City,St,Zip: Chicago, IL  
 Illinois EPA:                        0316355065  
 Site Name:                          Madden/Wells Darrow Redevelopment (Phase 1-Area 3)  
 NFR Letter:                        2006-04-20  
 NFR Letter Date Recorded:      2006-06-27  
 Comprehensive/Focused:        Comprehensive  
 Worker Caution:                No  
 Acres:                                0.31  
 Land Use:                          Residential or Industrial/Commercial  
 Ground Water Use Restriction:   No  
 Highway Authority Agreement:   No  
 Ordinance:                        Yes  
 Industrial - Commercial:        No  
 Slab on Grade:                    No  
 BCT:                                No  
 Building Slab:                    Yes  
 Asphalt Used:                    Yes  
 Concrete Used:                    Yes  
 Clean Soil 3ft:                    Yes  
 Clean Soil 10ft:                  No  
 Alternate Barrier:                No

Remediation Applicant Name:    Carl Byrd  
 Remediation Applicant Company: Chicago Housing Authority  
 Remediation Applicant Address: 626 west Jackson Boulevard  
 Remediation Applicant City,St,Zip: Chicago, IL  
 Illinois EPA:                        0316355065  
 Site Name:                          Madden/Wells/Darrow Redevelopment (Phase 1-Area 14)  
 NFR Letter:                        2006-05-25  
 NFR Letter Date Recorded:      2006-06-27  
 Comprehensive/Focused:        Comprehensive  
 Worker Caution:                No  
 Acres:                                0.23  
 Land Use:                          Residential or Industrial/Commercial  
 Ground Water Use Restriction:   No  
 Highway Authority Agreement:   No  
 Ordinance:                        Yes  
 Industrial - Commercial:        No  
 Slab on Grade:                    No  
 BCT:                                No  
 Building Slab:                    Yes  
 Asphalt Used:                    Yes  
 Concrete Used:                    Yes  
 Clean Soil 3ft:                    Yes  
 Clean Soil 10ft:                  No  
 Alternate Barrier:                No

Remediation Applicant Name:    Carl Byrd

MAP FINDINGS  
FOCUS MAP 6

Map ID      Site      Database(s)      EPA ID Number

**MADDEN/WELLS DARROW REDEVELOPMENT (AREA 11) (Continued)**

**S105521108**

Remediation Applicant Company: Chicago Housing Authority  
 Remediation Applicant Address: 626 west Jackson Boulevard  
 Remediation Applicant City,St,Zip: Chicago, IL  
 Illinois EPA: 0316355065  
 Site Name: Madden/Wells/Darrow Redevelopment (Phase 1-Area 30a)  
 NFR Letter: 2006-07-06  
 NFR Letter Date Recorded: 2006-08-11  
 Comprehensive/Focused: Comprehensive  
 Worker Caution: No  
 Acres: 0.22  
 Land Use: Residential or Industrial/Commercial  
 Ground Water Use Restriction: No  
 Highway Authority Agreement: No  
 Ordinance: Yes  
 Industrial - Commercial: No  
 Slab on Grade: No  
 BCT: No  
 Building Slab: Yes  
 Asphalt Used: No  
 Concrete Used: No  
 Clean Soil 3ft: Yes  
 Clean Soil 10ft: No  
 Alternate Barrier: No

Remediation Applicant Name: Carl Byrd  
 Remediation Applicant Company: The Chicago Housing Authority  
 Remediation Applicant Address: 60 East Van Buren Street  
 Remediation Applicant City,St,Zip: Chicago, IL  
 Illinois EPA: 0316355065  
 Site Name: Madden Wells Darrow Redevelopment (Phase 1-Area 18)  
 NFR Letter: 2007-09-13  
 NFR Letter Date Recorded: 2007-09-24  
 Comprehensive/Focused: Comprehensive  
 Worker Caution: No  
 Acres: 0.23  
 Land Use: Residential or Industrial/Commercial  
 Ground Water Use Restriction: No  
 Highway Authority Agreement: No  
 Ordinance: Yes  
 Industrial - Commercial: No  
 Slab on Grade: No  
 BCT: No  
 Building Slab: No  
 Asphalt Used: No  
 Concrete Used: No  
 Clean Soil 3ft: No  
 Clean Soil 10ft: No  
 Alternate Barrier: No

Remediation Applicant Name: Carl Byrd  
 Remediation Applicant Company: The Chicago Housing Authority  
 Remediation Applicant Address: 60 East Van Buren Street  
 Remediation Applicant City,St,Zip: Chicago, IL  
 Illinois EPA: 0316355065  
 Site Name: Madden Wells Darrow Redevelopment (Phase I-Area 15)  
 NFR Letter: 2007-09-14  
 NFR Letter Date Recorded: 2007-09-24

MAP FINDINGS  
FOCUS MAP 6

Map ID Site Database(s) EPA ID Number

**MADDEN/WELLS DARROW REDEVELOPMENT (AREA 11) (Continued)**

**S105521108**

Comprehensive/Focused:	Comprehensive
Worker Caution:	No
Acres:	0.26
Land Use:	Residential or Industrial/Commercial
Ground Water Use Restriction:	No
Highway Authority Agreement:	No
Ordinance:	Yes
Industrial - Commercial:	No
Slab on Grade:	No
BCT:	No
Building Slab:	No
Asphalt Used:	No
Concrete Used:	No
Clean Soil 3ft:	No
Clean Soil 10ft:	No
Alternate Barrier:	No
Remediation Applicant Name:	Carl Byrd
Remediation Applicant Company:	The Chicago Housing Authority
Remediation Applicant Address:	60 East Van Buren Street
Remediation Applicant City,St,Zip:	Chicago, IL
Illinois EPA:	0316355065
Site Name:	Madden/Wells Darrow Redevelopment (Phase I-Area 16)
NFR Letter:	2007-09-18
NFR Letter Date Recorded:	2007-09-24
Comprehensive/Focused:	Comprehensive
Worker Caution:	No
Acres:	0.22
Land Use:	Residential or Industrial/Commercial
Ground Water Use Restriction:	No
Highway Authority Agreement:	No
Ordinance:	Yes
Industrial - Commercial:	No
Slab on Grade:	No
BCT:	No
Building Slab:	Yes
Asphalt Used:	Yes
Concrete Used:	Yes
Clean Soil 3ft:	Yes
Clean Soil 10ft:	No
Alternate Barrier:	No
Remediation Applicant Name:	Carl Byrd The Chicago Housing Authority
Remediation Applicant Company:	60 East Van Buren Street
Remediation Applicant Address:	Not reported
Remediation Applicant City,St,Zip:	60605
Illinois EPA:	0316355065
Site Name:	Madden-Wells-Darrow Redevelopment (Phase I-Area 20)
NFR Letter:	2007-10-25
NFR Letter Date Recorded:	2007-11-16
Comprehensive/Focused:	Comprehensive
Worker Caution:	Yes
Acres:	0.61
Land Use:	Residential or Industrial/Commercial
Ground Water Use Restriction:	No
Highway Authority Agreement:	No
Ordinance:	Yes

MAP FINDINGS  
FOCUS MAP 6

Map ID      Site      Database(s)      EPA ID Number

---

**MADDEN/WELLS DARROW REDEVELOPMENT (AREA 11) (Continued)**

**S105521108**

Industrial - Commercial:      No  
Slab on Grade:      No  
BCT:      No  
Building Slab:      Yes  
Asphalt Used:      Yes  
Concrete Used:      Yes  
Clean Soil 3ft:      Yes  
Clean Soil 10ft:      No  
Alternate Barrier:      No

Remediation Applicant Name:      Carl Byrd The Chicago Housing Authority  
Remediation Applicant Company:      60 East Van Buren Street  
Remediation Applicant Address:      Not reported  
Remediation Applicant City,St,Zip:      60605  
Illinois EPA:      0316355065  
Site Name:      Madden-Wells-Darrow Redevelopment (Phase I-Area 22)  
NFR Letter:      2007-10-23  
NFR Letter Date Recorded:      2007-11-16  
Comprehensive/Focused:      Comprehensive  
Worker Caution:      No  
Acres:      0.53  
Land Use:      Residential or Industrial/Commercial  
Ground Water Use Restriction:      No  
Highway Authority Agreement:      No  
Ordinance:      Yes  
Industrial - Commercial:      No  
Slab on Grade:      No  
BCT:      No  
Building Slab:      Yes  
Asphalt Used:      Yes  
Concrete Used:      Yes  
Clean Soil 3ft:      Yes  
Clean Soil 10ft:      No  
Alternate Barrier:      No

Remediation Applicant Name:      Carl Byrd The Chicago Housing Authority  
Remediation Applicant Company:      60 East Van Buren Street  
Remediation Applicant Address:      Not reported  
Remediation Applicant City,St,Zip:      60605  
Illinois EPA:      0316355065  
Site Name:      Madden-Wells-Darrow Redevelopment (Phase I-Area 21)  
NFR Letter:      2007-10-22  
NFR Letter Date Recorded:      2007-11-16  
Comprehensive/Focused:      Comprehensive  
Worker Caution:      Yes  
Acres:      0.61  
Land Use:      Residential or Industrial/Commercial  
Ground Water Use Restriction:      No  
Highway Authority Agreement:      No  
Ordinance:      Yes  
Industrial - Commercial:      No  
Slab on Grade:      No  
BCT:      No  
Building Slab:      Yes  
Asphalt Used:      Yes  
Concrete Used:      Yes  
Clean Soil 3ft:      Yes

MAP FINDINGS  
FOCUS MAP 6

Map ID      Site      Database(s)      EPA ID Number

**MADDEN/WELLS DARROW REDEVELOPMENT (AREA 11) (Continued)**

**S105521108**

Clean Soil 10ft:                      No  
Alternate Barrier:                      No

Remediation Applicant Name:      Carl Byrd The Chicago Housing Authority  
Remediation Applicant Company:    60 East Van Buren Street  
Remediation Applicant Address:    Not reported  
Remediation Applicant City,St,Zip: 60605  
Illinois EPA:                            0316355065  
Site Name:                                Madden-Wells-Darrow Redevelopment (Phase I-Area 19)  
NFR Letter:                               2007-09-25  
NFR Letter Date Recorded:          2007-10-12  
Comprehensive/Focused:              Comprehensive  
Worker Caution:                        Yes  
Acres:                                       0.24  
Land Use:                                  Residential or Industrial/Commercial  
Ground Water Use Restriction:      No  
Highway Authority Agreement:      No  
Ordinance:                                Yes  
Industrial - Commercial:              No  
Slab on Grade:                          No  
BCT:                                         No  
Building Slab:                            Yes  
Asphalt Used:                            Yes  
Concrete Used:                          Yes  
Clean Soil 3ft:                          Yes  
Clean Soil 10ft:                         No  
Alternate Barrier:                        No

Remediation Applicant Name:      Carl Byrd The Chicago Housing Authority  
Remediation Applicant Company:    60 East Van Buren Street  
Remediation Applicant Address:    Not reported  
Remediation Applicant City,St,Zip: 60605  
Illinois EPA:                            0316355065  
Site Name:                                Madden-Wells-Darrow Redevelopment (Phase I-Area17)  
NFR Letter:                               2007-09-26  
NFR Letter Date Recorded:          2007-10-12  
Comprehensive/Focused:              Comprehensive  
Worker Caution:                        No  
Acres:                                       1.56  
Land Use:                                  Residential or Industrial/Commercial  
Ground Water Use Restriction:      No  
Highway Authority Agreement:      No  
Ordinance:                                Yes  
Industrial - Commercial:              No  
Slab on Grade:                          No  
BCT:                                         No  
Building Slab:                            Yes  
Asphalt Used:                            Yes  
Concrete Used:                          Yes  
Clean Soil 3ft:                          Yes  
Clean Soil 10ft:                         No  
Alternate Barrier:                        No

Remediation Applicant Name:      Carl Byrd Chicago Housing Authority  
Remediation Applicant Company:    626 West Jackson Boulevard  
Remediation Applicant Address:    Not reported  
Remediation Applicant City,St,Zip: 60661

MAP FINDINGS  
FOCUS MAP 6

Map ID      Site      Database(s)      EPA ID Number

**MADDEN/WELLS DARROW REDEVELOPMENT (AREA 11) (Continued)**

**S105521108**

Illinois EPA: 0316355065  
 Site Name: Madden-Wells-Darrow Redevelopment (Phase I-Areas 4, 5, 6 & 7)  
 NFR Letter: 2006-09-20  
 NFR Letter Date Recorded: 2006-10-18  
 Comprehensive/Focused: Comprehensive  
 Worker Caution: Yes  
 Acres: 1.43  
 Land Use: Residential or Industrial/Commercial  
 Ground Water Use Restriction: No  
 Highway Authority Agreement: No  
 Ordinance: Yes  
 Industrial - Commercial: No  
 Slab on Grade: No  
 BCT: No  
 Building Slab: Yes  
 Asphalt Used: Yes  
 Concrete Used: Yes  
 Clean Soil 3ft: Yes  
 Clean Soil 10ft: No  
 Alternate Barrier: No

Remediation Applicant Name: Carl Byrd Chicago Housing Authority  
 Remediation Applicant Company: 626 West Jackson Boulevard  
 Remediation Applicant Address: Not reported  
 Remediation Applicant City,St,Zip: 60661  
 Illinois EPA: 0316355065  
 Site Name: Madden-Wells-Darrow Redevelopment (Phase I-Areas 8, 9, 10 & 13)  
 NFR Letter: 2006-09-21  
 NFR Letter Date Recorded: 2006-10-18  
 Comprehensive/Focused: Comprehensive  
 Worker Caution: Yes  
 Acres: 1.43  
 Land Use: Residential or Industrial/Commercial  
 Ground Water Use Restriction: No  
 Highway Authority Agreement: No  
 Ordinance: Yes  
 Industrial - Commercial: No  
 Slab on Grade: No  
 BCT: No  
 Building Slab: Yes  
 Asphalt Used: Yes  
 Concrete Used: Yes  
 Clean Soil 3ft: Yes  
 Clean Soil 10ft: No  
 Alternate Barrier: No

IL EPA Id: 0316355065  
 US EPA Id: Not reported  
 Longitude: -87.605738  
 Latitude: 41.825783  
 Contact Name: Kari Saba  
 Contact Address: 60 East Van Buren  
 Contact City,St,Zip: Chicago, IL 60605  
 Contact Phone: (312) 913-7612  
 Date Enrolled: 07/05/2002  
 Point Of Contact: John Geiger

MAP FINDINGS  
FOCUS MAP 6

Map ID      Site      Database(s)      EPA ID Number

**MADDEN/WELLS DARROW REDEVELOPMENT (AREA 11) (Continued)**

**S105521108**

Consultant Company: Environmental Design International Inc.  
 Consultant Address: 33 West Monroe  
 Consultant City,St,Zip: Chicago, IL 60603  
 Consultant Phone: (312) 345-1400 Ext. 128  
 Proj Mgr Assigned: Jeff Guy  
 Sec. 4 Letter Date: Not reported  
 Active: Yes  
 No Further Remediation Letter Dt: 09/20/2006  
 Remediation Applicant Co: Chicago Housing Authority  
 Effective: True  
 Remediation Applicant Name: Kimberly Worthington  
 Remediation Applicant Company: City of Chicago  
 Remediation Applicant Address: 30 North LaSalle Street  
 Remediation Applicant City,St,Zip: Chicago, IL  
 Illinois EPA: 0316355065  
 Site Name: Madden/Wells Darrow Redevelopment (Area 11)  
 NFR Letter: 2005-06-23  
 NFR Letter Date Recorded: 2005-07-19  
 Comprehensive/Focused: Comprehensive  
 Worker Caution: No  
 Acres: 0.43  
 Land Use: Residential or Industrial/Commercial  
 Ground Water Use Restriction: No  
 Highway Authority Agreement: No  
 Ordinance: Yes  
 Industrial - Commercial: No  
 Slab on Grade: No  
 BCT: No  
 Building Slab: Yes  
 Asphalt Used: Yes  
 Concrete Used: Yes  
 Clean Soil 3ft: Yes  
 Clean Soil 10ft: No  
 Alternate Barrier: No

Remediation Applicant Name: Kimberly Worthington  
 Remediation Applicant Company: City of Chicago  
 Remediation Applicant Address: 30 North LaSalle Street  
 Remediation Applicant City,St,Zip: Chicago, IL  
 Illinois EPA: 0316355065  
 Site Name: Madden/Wells Darrow Redevelopment (Area 12)  
 NFR Letter: 2005-06-24  
 NFR Letter Date Recorded: 2005-07-19  
 Comprehensive/Focused: Comprehensive  
 Worker Caution: Yes  
 Acres: 0.7  
 Land Use: Residential or Industrial/Commercial  
 Ground Water Use Restriction: No  
 Highway Authority Agreement: No  
 Ordinance: Yes  
 Industrial - Commercial: No  
 Slab on Grade: No  
 BCT: No  
 Building Slab: Yes  
 Asphalt Used: Yes  
 Concrete Used: Yes  
 Clean Soil 3ft: Yes

MAP FINDINGS  
FOCUS MAP 6

Map ID Site Database(s) EPA ID Number

**MADDEN/WELLS DARROW REDEVELOPMENT (AREA 11) (Continued)**

**S105521108**

Clean Soil 10ft: No  
Alternate Barrier: No

Remediation Applicant Name: Carl Byrd  
Remediation Applicant Company: Chicago Housing Authority  
Remediation Applicant Address: 626 West Jackson Boulevard  
Remediation Applicant City,St,Zip: Chicago, IL  
Illinois EPA: 0316355065  
Site Name: Madden/Wells/Darrow Redevelopment (Phase 1-Area 33)  
NFR Letter: 2005-11-01  
NFR Letter Date Recorded: 2006-01-30  
Comprehensive/Focused: Comprehensive  
Worker Caution: No  
Acres: 0.34  
Land Use: Residential or Industrial/Commercial  
Ground Water Use Restriction: No  
Highway Authority Agreement: No  
Ordinance: Yes  
Industrial - Commercial: No  
Slab on Grade: No  
BCT: No  
Building Slab: No  
Asphalt Used: No  
Concrete Used: No  
Clean Soil 3ft: No  
Clean Soil 10ft: No  
Alternate Barrier: No

Remediation Applicant Name: Carl Byrd  
Remediation Applicant Company: Chicago Housing Authority  
Remediation Applicant Address: 626 West Jackson Boulevard  
Remediation Applicant City,St,Zip: Chicago, IL  
Illinois EPA: 0316355065  
Site Name: Madden/Wells Darrow Redevelopment (Phase 1-Area 1 & 2)  
NFR Letter: 2006-04-19  
NFR Letter Date Recorded: 2006-06-27  
Comprehensive/Focused: Comprehensive  
Worker Caution: No  
Acres: 0.64  
Land Use: Residential or Industrial/Commercial  
Ground Water Use Restriction: No  
Highway Authority Agreement: No  
Ordinance: Yes  
Industrial - Commercial: No  
Slab on Grade: No  
BCT: No  
Building Slab: Yes  
Asphalt Used: Yes  
Concrete Used: Yes  
Clean Soil 3ft: Yes  
Clean Soil 10ft: No  
Alternate Barrier: No

Remediation Applicant Name: Carl Byrd  
Remediation Applicant Company: Chicago Housing Authority  
Remediation Applicant Address: 626 West Jackson Boulevard  
Remediation Applicant City,St,Zip: Chicago, IL



MAP FINDINGS  
FOCUS MAP 6

Map ID	Site	Database(s)	EPA ID Number
--------	------	-------------	---------------

**MADDEN/WELLS DARROW REDEVELOPMENT (AREA 11) (Continued)**

**S105521108**

Illinois EPA: 0316355065  
 Site Name: Madden/Wells Darrow Redevelopment (Phase 1-Area 3)  
 NFR Letter: 2006-04-20  
 NFR Letter Date Recorded: 2006-06-27  
 Comprehensive/Focused: Comprehensive  
 Worker Caution: No  
 Acres: 0.31  
 Land Use: Residential or Industrial/Commercial  
 Ground Water Use Restriction: No  
 Highway Authority Agreement: No  
 Ordinance: Yes  
 Industrial - Commercial: No  
 Slab on Grade: No  
 BCT: No  
 Building Slab: Yes  
 Asphalt Used: Yes  
 Concrete Used: Yes  
 Clean Soil 3ft: Yes  
 Clean Soil 10ft: No  
 Alternate Barrier: No

Remediation Applicant Name: Carl Byrd  
 Remediation Applicant Company: Chicago Housing Authority  
 Remediation Applicant Address: 626 west Jackson Boulevard  
 Remediation Applicant City,St,Zip: Chicago, IL  
 Illinois EPA: 0316355065  
 Site Name: Madden/Wells/Darrow Redevelopment (Phase 1-Area 14)  
 NFR Letter: 2006-05-25  
 NFR Letter Date Recorded: 2006-06-27  
 Comprehensive/Focused: Comprehensive  
 Worker Caution: No  
 Acres: 0.23  
 Land Use: Residential or Industrial/Commercial  
 Ground Water Use Restriction: No  
 Highway Authority Agreement: No  
 Ordinance: Yes  
 Industrial - Commercial: No  
 Slab on Grade: No  
 BCT: No  
 Building Slab: Yes  
 Asphalt Used: Yes  
 Concrete Used: Yes  
 Clean Soil 3ft: Yes  
 Clean Soil 10ft: No  
 Alternate Barrier: No

Remediation Applicant Name: Carl Byrd  
 Remediation Applicant Company: Chicago Housing Authority  
 Remediation Applicant Address: 626 west Jackson Boulevard  
 Remediation Applicant City,St,Zip: Chicago, IL  
 Illinois EPA: 0316355065  
 Site Name: Madden/Wells/Darrow Redevelopment (Phase 1-Area 30a)  
 NFR Letter: 2006-07-06  
 NFR Letter Date Recorded: 2006-08-11  
 Comprehensive/Focused: Comprehensive  
 Worker Caution: No  
 Acres: 0.22

MAP FINDINGS  
FOCUS MAP 6

Map ID Site Database(s) EPA ID Number

**MADDEN/WELLS DARROW REDEVELOPMENT (AREA 11) (Continued)**

**S105521108**

Land Use: Residential or Industrial/Commercial  
 Ground Water Use Restriction: No  
 Highway Authority Agreement: No  
 Ordinance: Yes  
 Industrial - Commercial: No  
 Slab on Grade: No  
 BCT: No  
 Building Slab: Yes  
 Asphalt Used: No  
 Concrete Used: No  
 Clean Soil 3ft: Yes  
 Clean Soil 10ft: No  
 Alternate Barrier: No

Remediation Applicant Name: Carl Byrd  
 Remediation Applicant Company: The Chicago Housing Authority  
 Remediation Applicant Address: 60 East Van Buren Street  
 Remediation Applicant City,St,Zip: Chicago, IL  
 Illinois EPA: 0316355065  
 Site Name: Madden Wells Darrow Redevelopment (Phase 1-Area 18)  
 NFR Letter: 2007-09-13  
 NFR Letter Date Recorded: 2007-09-24  
 Comprehensive/Focused: Comprehensive  
 Worker Caution: No  
 Acres: 0.23  
 Land Use: Residential or Industrial/Commercial  
 Ground Water Use Restriction: No  
 Highway Authority Agreement: No  
 Ordinance: Yes  
 Industrial - Commercial: No  
 Slab on Grade: No  
 BCT: No  
 Building Slab: No  
 Asphalt Used: No  
 Concrete Used: No  
 Clean Soil 3ft: No  
 Clean Soil 10ft: No  
 Alternate Barrier: No

Remediation Applicant Name: Carl Byrd  
 Remediation Applicant Company: The Chicago Housing Authority  
 Remediation Applicant Address: 60 East Van Buren Street  
 Remediation Applicant City,St,Zip: Chicago, IL  
 Illinois EPA: 0316355065  
 Site Name: Madden Wells Darrow Redevelopment (Phase I-Area 15)  
 NFR Letter: 2007-09-14  
 NFR Letter Date Recorded: 2007-09-24  
 Comprehensive/Focused: Comprehensive  
 Worker Caution: No  
 Acres: 0.26  
 Land Use: Residential or Industrial/Commercial  
 Ground Water Use Restriction: No  
 Highway Authority Agreement: No  
 Ordinance: Yes  
 Industrial - Commercial: No  
 Slab on Grade: No  
 BCT: No

MAP FINDINGS  
FOCUS MAP 6

Map ID	Site	Database(s)	EPA ID Number
--------	------	-------------	---------------

**MADDEN/WELLS DARROW REDEVELOPMENT (AREA 11) (Continued)**

**S105521108**

Building Slab: No  
Asphalt Used: No  
Concrete Used: No  
Clean Soil 3ft: No  
Clean Soil 10ft: No  
Alternate Barrier: No

Remediation Applicant Name: Carl Byrd  
Remediation Applicant Company: The Chicago Housing Authority  
Remediation Applicant Address: 60 East Van Buren Street  
Remediation Applicant City,St,Zip: Chicago, IL  
Illinois EPA: 0316355065  
Site Name: Madden/Wells Darrow Redevelopment (Phase I-Area 16)  
NFR Letter: 2007-09-18  
NFR Letter Date Recorded: 2007-09-24  
Comprehensive/Focused: Comprehensive  
Worker Caution: No  
Acres: 0.22  
Land Use: Residential or Industrial/Commercial  
Ground Water Use Restriction: No  
Highway Authority Agreement: No  
Ordinance: Yes  
Industrial - Commercial: No  
Slab on Grade: No  
BCT: No  
Building Slab: Yes  
Asphalt Used: Yes  
Concrete Used: Yes  
Clean Soil 3ft: Yes  
Clean Soil 10ft: No  
Alternate Barrier: No

Remediation Applicant Name: Carl Byrd The Chicago Housing Authority  
Remediation Applicant Company: 60 East Van Buren Street  
Remediation Applicant Address: Not reported  
Remediation Applicant City,St,Zip: 60605  
Illinois EPA: 0316355065  
Site Name: Madden-Wells-Darrow Redevelopment (Phase I-Area 20)  
NFR Letter: 2007-10-25  
NFR Letter Date Recorded: 2007-11-16  
Comprehensive/Focused: Comprehensive  
Worker Caution: Yes  
Acres: 0.61  
Land Use: Residential or Industrial/Commercial  
Ground Water Use Restriction: No  
Highway Authority Agreement: No  
Ordinance: Yes  
Industrial - Commercial: No  
Slab on Grade: No  
BCT: No  
Building Slab: Yes  
Asphalt Used: Yes  
Concrete Used: Yes  
Clean Soil 3ft: Yes  
Clean Soil 10ft: No  
Alternate Barrier: No

MAP FINDINGS  
FOCUS MAP 6

Map ID      Site      Database(s)      EPA ID Number

**MADDEN/WELLS DARROW REDEVELOPMENT (AREA 11) (Continued)**

**S105521108**

Remediation Applicant Name: Carl Byrd The Chicago Housing Authority  
 Remediation Applicant Company: 60 East Van Buren Street  
 Remediation Applicant Address: Not reported  
 Remediation Applicant City,St,Zip: 60605  
 Illinois EPA: 0316355065  
 Site Name: Madden-Wells-Darrow Redevelopment (Phase I-Area 22)  
 NFR Letter: 2007-10-23  
 NFR Letter Date Recorded: 2007-11-16  
 Comprehensive/Focused: Comprehensive  
 Worker Caution: No  
 Acres: 0.53  
 Land Use: Residential or Industrial/Commercial  
 Ground Water Use Restriction: No  
 Highway Authority Agreement: No  
 Ordinance: Yes  
 Industrial - Commercial: No  
 Slab on Grade: No  
 BCT: No  
 Building Slab: Yes  
 Asphalt Used: Yes  
 Concrete Used: Yes  
 Clean Soil 3ft: Yes  
 Clean Soil 10ft: No  
 Alternate Barrier: No

Remediation Applicant Name: Carl Byrd The Chicago Housing Authority  
 Remediation Applicant Company: 60 East Van Buren Street  
 Remediation Applicant Address: Not reported  
 Remediation Applicant City,St,Zip: 60605  
 Illinois EPA: 0316355065  
 Site Name: Madden-Wells-Darrow Redevelopment (Phase I-Area 21)  
 NFR Letter: 2007-10-22  
 NFR Letter Date Recorded: 2007-11-16  
 Comprehensive/Focused: Comprehensive  
 Worker Caution: Yes  
 Acres: 0.61  
 Land Use: Residential or Industrial/Commercial  
 Ground Water Use Restriction: No  
 Highway Authority Agreement: No  
 Ordinance: Yes  
 Industrial - Commercial: No  
 Slab on Grade: No  
 BCT: No  
 Building Slab: Yes  
 Asphalt Used: Yes  
 Concrete Used: Yes  
 Clean Soil 3ft: Yes  
 Clean Soil 10ft: No  
 Alternate Barrier: No

Remediation Applicant Name: Carl Byrd The Chicago Housing Authority  
 Remediation Applicant Company: 60 East Van Buren Street  
 Remediation Applicant Address: Not reported  
 Remediation Applicant City,St,Zip: 60605  
 Illinois EPA: 0316355065  
 Site Name: Madden-Wells-Darrow Redevelopment (Phase I-Area 19)  
 NFR Letter: 2007-09-25

MAP FINDINGS  
FOCUS MAP 6

Map ID      Site      Database(s)      EPA ID Number

---

**MADDEN/WELLS DARROW REDEVELOPMENT (AREA 11) (Continued)**

**S105521108**

NFR Letter Date Recorded: 2007-10-12  
 Comprehensive/Focused: Comprehensive  
 Worker Caution: Yes  
 Acres: 0.24  
 Land Use: Residential or Industrial/Commercial  
 Ground Water Use Restriction: No  
 Highway Authority Agreement: No  
 Ordinance: Yes  
 Industrial - Commercial: No  
 Slab on Grade: No  
 BCT: No  
 Building Slab: Yes  
 Asphalt Used: Yes  
 Concrete Used: Yes  
 Clean Soil 3ft: Yes  
 Clean Soil 10ft: No  
 Alternate Barrier: No

Remediation Applicant Name: Carl Byrd The Chicago Housing Authority  
 Remediation Applicant Company: 60 East Van Buren Street  
 Remediation Applicant Address: Not reported  
 Remediation Applicant City,St,Zip: 60605  
 Illinois EPA: 0316355065  
 Site Name: Madden-Wells-Darrow Redevelopment (Phase I-Area17)  
 NFR Letter: 2007-09-26  
 NFR Letter Date Recorded: 2007-10-12  
 Comprehensive/Focused: Comprehensive  
 Worker Caution: No  
 Acres: 1.56  
 Land Use: Residential or Industrial/Commercial  
 Ground Water Use Restriction: No  
 Highway Authority Agreement: No  
 Ordinance: Yes  
 Industrial - Commercial: No  
 Slab on Grade: No  
 BCT: No  
 Building Slab: Yes  
 Asphalt Used: Yes  
 Concrete Used: Yes  
 Clean Soil 3ft: Yes  
 Clean Soil 10ft: No  
 Alternate Barrier: No

Remediation Applicant Name: Carl Byrd Chicago Housing Authority  
 Remediation Applicant Company: 626 West Jackson Boulevard  
 Remediation Applicant Address: Not reported  
 Remediation Applicant City,St,Zip: 60661  
 Illinois EPA: 0316355065  
 Site Name: Madden-Wells-Darrow Redevelopment (Phase I-Areas 4, 5, 6 & 7)  
 NFR Letter: 2006-09-20  
 NFR Letter Date Recorded: 2006-10-18  
 Comprehensive/Focused: Comprehensive  
 Worker Caution: Yes  
 Acres: 1.43  
 Land Use: Residential or Industrial/Commercial  
 Ground Water Use Restriction: No  
 Highway Authority Agreement: No

MAP FINDINGS  
FOCUS MAP 6

Map ID      Site      Database(s)      EPA ID Number

**MADDEN/WELLS DARROW REDEVELOPMENT (AREA 11) (Continued)**

**S105521108**

Ordinance:	Yes
Industrial - Commercial:	No
Slab on Grade:	No
BCT:	No
Building Slab:	Yes
Asphalt Used:	Yes
Concrete Used:	Yes
Clean Soil 3ft:	Yes
Clean Soil 10ft:	No
Alternate Barrier:	No
Remediation Applicant Name:	Carl Byrd Chicago Housing Authority
Remediation Applicant Company:	626 West Jackson Boulevard
Remediation Applicant Address:	Not reported
Remediation Applicant City,St,Zip:	60661
Illinois EPA:	0316355065
Site Name:	Madden-Wells-Darrow Redevelopment (Phase I-Areas 8, 9, 10 & 13)
NFR Letter:	2006-09-21
NFR Letter Date Recorded:	2006-10-18
Comprehensive/Focused:	Comprehensive
Worker Caution:	Yes
Acres:	1.43
Land Use:	Residential or Industrial/Commercial
Ground Water Use Restriction:	No
Highway Authority Agreement:	No
Ordinance:	Yes
Industrial - Commercial:	No
Slab on Grade:	No
BCT:	No
Building Slab:	Yes
Asphalt Used:	Yes
Concrete Used:	Yes
Clean Soil 3ft:	Yes
Clean Soil 10ft:	No
Alternate Barrier:	No
IL EPA Id:	0316355065
US EPA Id:	Not reported
Longitude:	-87.605738
Latitude:	41.825783
Contact Name:	Kari Saba
Contact Address:	60 East Van Buren
Contact City,St,Zip:	Chicago, IL 60605
Contact Phone:	(312) 913-7612
Date Enrolled:	07/05/2002
Point Of Contact:	Kristy Carlstrom
Consultant Company:	Carnow, Conibear & Associates, Ltd.
Consultant Address:	600 West Van Buren Street
Consultant City,St,Zip:	Chicago, IL 60607
Consultant Phone:	(312) 762-2908
Proj Mgr Assigned:	Jeff Guy
Sec. 4 Letter Date:	Not reported
Active:	Yes
No Further Remediation Letter Dt:	09/21/2006
Remediation Applicant Co:	Chicago Housing Authority
Effective:	True

MAP FINDINGS  
FOCUS MAP 6

Map ID      Site      Database(s)      EPA ID Number

---

**MADDEN/WELLS DARROW REDEVELOPMENT (AREA 11) (Continued)**

**S105521108**

Remediation Applicant Name: Kimberly Worthington  
 Remediation Applicant Company: City of Chicago  
 Remediation Applicant Address: 30 North LaSalle Street  
 Remediation Applicant City,St,Zip: Chicago, IL  
 Illinois EPA: 0316355065  
 Site Name: Madden/Wells Darrow Redevelopment (Area 11)  
 NFR Letter: 2005-06-23  
 NFR Letter Date Recorded: 2005-07-19  
 Comprehensive/Focused: Comprehensive  
 Worker Caution: No  
 Acres: 0.43  
 Land Use: Residential or Industrial/Commercial  
 Ground Water Use Restriction: No  
 Highway Authority Agreement: No  
 Ordinance: Yes  
 Industrial - Commercial: No  
 Slab on Grade: No  
 BCT: No  
 Building Slab: Yes  
 Asphalt Used: Yes  
 Concrete Used: Yes  
 Clean Soil 3ft: Yes  
 Clean Soil 10ft: No  
 Alternate Barrier: No

Remediation Applicant Name: Kimberly Worthington  
 Remediation Applicant Company: City of Chicago  
 Remediation Applicant Address: 30 North LaSalle Street  
 Remediation Applicant City,St,Zip: Chicago, IL  
 Illinois EPA: 0316355065  
 Site Name: Madden/Wells Darrow Redevelopment (Area 12)  
 NFR Letter: 2005-06-24  
 NFR Letter Date Recorded: 2005-07-19  
 Comprehensive/Focused: Comprehensive  
 Worker Caution: Yes  
 Acres: 0.7  
 Land Use: Residential or Industrial/Commercial  
 Ground Water Use Restriction: No  
 Highway Authority Agreement: No  
 Ordinance: Yes  
 Industrial - Commercial: No  
 Slab on Grade: No  
 BCT: No  
 Building Slab: Yes  
 Asphalt Used: Yes  
 Concrete Used: Yes  
 Clean Soil 3ft: Yes  
 Clean Soil 10ft: No  
 Alternate Barrier: No

Remediation Applicant Name: Carl Byrd  
 Remediation Applicant Company: Chicago Housing Authority  
 Remediation Applicant Address: 626 West Jackson Boulevard  
 Remediation Applicant City,St,Zip: Chicago, IL  
 Illinois EPA: 0316355065  
 Site Name: Madden/Wells/Darrow Redevelopment (Phase 1-Area 33)  
 NFR Letter: 2005-11-01

MAP FINDINGS  
FOCUS MAP 6

Map ID      Site      Database(s)      EPA ID Number

---

**MADDEN/WELLS DARROW REDEVELOPMENT (AREA 11) (Continued)**

**S105521108**

NFR Letter Date Recorded:	2006-01-30
Comprehensive/Focused:	Comprehensive
Worker Caution:	No
Acres:	0.34
Land Use:	Residential or Industrial/Commercial
Ground Water Use Restriction:	No
Highway Authority Agreement:	No
Ordinance:	Yes
Industrial - Commercial:	No
Slab on Grade:	No
BCT:	No
Building Slab:	No
Asphalt Used:	No
Concrete Used:	No
Clean Soil 3ft:	No
Clean Soil 10ft:	No
Alternate Barrier:	No
Remediation Applicant Name:	Carl Byrd
Remediation Applicant Company:	Chicago Housing Authority
Remediation Applicant Address:	626 West Jackson Boulevard
Remediation Applicant City,St,Zip:	Chicago, IL
Illinois EPA:	0316355065
Site Name:	Madden/Wells Darrow Redevelopment (Phase 1-Area 1 & 2)
NFR Letter:	2006-04-19
NFR Letter Date Recorded:	2006-06-27
Comprehensive/Focused:	Comprehensive
Worker Caution:	No
Acres:	0.64
Land Use:	Residential or Industrial/Commercial
Ground Water Use Restriction:	No
Highway Authority Agreement:	No
Ordinance:	Yes
Industrial - Commercial:	No
Slab on Grade:	No
BCT:	No
Building Slab:	Yes
Asphalt Used:	Yes
Concrete Used:	Yes
Clean Soil 3ft:	Yes
Clean Soil 10ft:	No
Alternate Barrier:	No
Remediation Applicant Name:	Carl Byrd
Remediation Applicant Company:	Chicago Housing Authority
Remediation Applicant Address:	626 West Jackson Boulevard
Remediation Applicant City,St,Zip:	Chicago, IL
Illinois EPA:	0316355065
Site Name:	Madden/Wells Darrow Redevelopment (Phase 1-Area 3)
NFR Letter:	2006-04-20
NFR Letter Date Recorded:	2006-06-27
Comprehensive/Focused:	Comprehensive
Worker Caution:	No
Acres:	0.31
Land Use:	Residential or Industrial/Commercial
Ground Water Use Restriction:	No
Highway Authority Agreement:	No



MAP FINDINGS  
FOCUS MAP 6

Map ID	Site	Database(s)	EPA ID Number
--------	------	-------------	---------------

**MADDEN/WELLS DARROW REDEVELOPMENT (AREA 11) (Continued)**

**S105521108**

Ordinance:	Yes
Industrial - Commercial:	No
Slab on Grade:	No
BCT:	No
Building Slab:	Yes
Asphalt Used:	Yes
Concrete Used:	Yes
Clean Soil 3ft:	Yes
Clean Soil 10ft:	No
Alternate Barrier:	No

Remediation Applicant Name:	Carl Byrd
Remediation Applicant Company:	Chicago Housing Authority
Remediation Applicant Address:	626 west Jackson Boulevard
Remediation Applicant City,St,Zip:	Chicago, IL
Illinois EPA:	0316355065
Site Name:	Madden/Wells/Darrow Redevelopment (Phase 1-Area 14)
NFR Letter:	2006-05-25
NFR Letter Date Recorded:	2006-06-27
Comprehensive/Focused:	Comprehensive
Worker Caution:	No
Acres:	0.23
Land Use:	Residential or Industrial/Commercial
Ground Water Use Restriction:	No
Highway Authority Agreement:	No
Ordinance:	Yes
Industrial - Commercial:	No
Slab on Grade:	No
BCT:	No
Building Slab:	Yes
Asphalt Used:	Yes
Concrete Used:	Yes
Clean Soil 3ft:	Yes
Clean Soil 10ft:	No
Alternate Barrier:	No

Remediation Applicant Name:	Carl Byrd
Remediation Applicant Company:	Chicago Housing Authority
Remediation Applicant Address:	626 west Jackson Boulevard
Remediation Applicant City,St,Zip:	Chicago, IL
Illinois EPA:	0316355065
Site Name:	Madden/Wells/Darrow Redevelopment (Phase 1-Area 30a)
NFR Letter:	2006-07-06
NFR Letter Date Recorded:	2006-08-11
Comprehensive/Focused:	Comprehensive
Worker Caution:	No
Acres:	0.22
Land Use:	Residential or Industrial/Commercial
Ground Water Use Restriction:	No
Highway Authority Agreement:	No
Ordinance:	Yes
Industrial - Commercial:	No
Slab on Grade:	No
BCT:	No
Building Slab:	Yes
Asphalt Used:	No
Concrete Used:	No

MAP FINDINGS  
FOCUS MAP 6

Map ID      Site      Database(s)      EPA ID Number

---

**MADDEN/WELLS DARROW REDEVELOPMENT (AREA 11) (Continued)**

**S105521108**

Clean Soil 3ft:                      Yes  
Clean Soil 10ft:                      No  
Alternate Barrier:                      No

Remediation Applicant Name:      Carl Byrd  
Remediation Applicant Company:    The Chicago Housing Authority  
Remediation Applicant Address:    60 East Van Buren Street  
Remediation Applicant City,St,Zip: Chicago, IL  
Illinois EPA:                            0316355065  
Site Name:                                Madden Wells Darrow Redevelopment (Phase 1-Area 18)  
NFR Letter:                                2007-09-13  
NFR Letter Date Recorded:          2007-09-24  
Comprehensive/Focused:              Comprehensive  
Worker Caution:                        No  
Acres:                                        0.23  
Land Use:                                    Residential or Industrial/Commercial  
Ground Water Use Restriction:        No  
Highway Authority Agreement:        No  
Ordinance:                                 Yes  
Industrial - Commercial:                No  
Slab on Grade:                            No  
BCT:    No  
Building Slab:                              No  
Asphalt Used:                              No  
Concrete Used:                            No  
Clean Soil 3ft:                            No  
Clean Soil 10ft:                            No  
Alternate Barrier:                        No

Remediation Applicant Name:      Carl Byrd  
Remediation Applicant Company:    The Chicago Housing Authority  
Remediation Applicant Address:    60 East Van Buren Street  
Remediation Applicant City,St,Zip: Chicago, IL  
Illinois EPA:                            0316355065  
Site Name:                                Madden Wells Darrow Redevelopment (Phase I-Area 15)  
NFR Letter:                                2007-09-14  
NFR Letter Date Recorded:          2007-09-24  
Comprehensive/Focused:              Comprehensive  
Worker Caution:                        No  
Acres:                                        0.26  
Land Use:                                    Residential or Industrial/Commercial  
Ground Water Use Restriction:        No  
Highway Authority Agreement:        No  
Ordinance:                                 Yes  
Industrial - Commercial:                No  
Slab on Grade:                            No  
BCT:    No  
Building Slab:                              No  
Asphalt Used:                              No  
Concrete Used:                            No  
Clean Soil 3ft:                            No  
Clean Soil 10ft:                            No  
Alternate Barrier:                        No

Remediation Applicant Name:      Carl Byrd  
Remediation Applicant Company:    The Chicago Housing Authority  
Remediation Applicant Address:    60 East Van Buren Street

MAP FINDINGS  
FOCUS MAP 6

Map ID Site Database(s) EPA ID Number

**MADDEN/WELLS DARROW REDEVELOPMENT (AREA 11) (Continued)**

**S105521108**

Remediation Applicant City,St,Zip: Chicago, IL  
 Illinois EPA: 0316355065  
 Site Name: Madden/Wells Darrow Redevelopment (Phase I-Area 16)  
 NFR Letter: 2007-09-18  
 NFR Letter Date Recorded: 2007-09-24  
 Comprehensive/Focused: Comprehensive  
 Worker Caution: No  
 Acres: 0.22  
 Land Use: Residential or Industrial/Commercial  
 Ground Water Use Restriction: No  
 Highway Authority Agreement: No  
 Ordinance: Yes  
 Industrial - Commercial: No  
 Slab on Grade: No  
 BCT: No  
 Building Slab: Yes  
 Asphalt Used: Yes  
 Concrete Used: Yes  
 Clean Soil 3ft: Yes  
 Clean Soil 10ft: No  
 Alternate Barrier: No

Remediation Applicant Name: Carl Byrd The Chicago Housing Authority  
 Remediation Applicant Company: 60 East Van Buren Street  
 Remediation Applicant Address: Not reported  
 Remediation Applicant City,St,Zip: 60605  
 Illinois EPA: 0316355065  
 Site Name: Madden-Wells-Darrow Redevelopment (Phase I-Area 20)  
 NFR Letter: 2007-10-25  
 NFR Letter Date Recorded: 2007-11-16  
 Comprehensive/Focused: Comprehensive  
 Worker Caution: Yes  
 Acres: 0.61  
 Land Use: Residential or Industrial/Commercial  
 Ground Water Use Restriction: No  
 Highway Authority Agreement: No  
 Ordinance: Yes  
 Industrial - Commercial: No  
 Slab on Grade: No  
 BCT: No  
 Building Slab: Yes  
 Asphalt Used: Yes  
 Concrete Used: Yes  
 Clean Soil 3ft: Yes  
 Clean Soil 10ft: No  
 Alternate Barrier: No

Remediation Applicant Name: Carl Byrd The Chicago Housing Authority  
 Remediation Applicant Company: 60 East Van Buren Street  
 Remediation Applicant Address: Not reported  
 Remediation Applicant City,St,Zip: 60605  
 Illinois EPA: 0316355065  
 Site Name: Madden-Wells-Darrow Redevelopment (Phase I-Area 22)  
 NFR Letter: 2007-10-23  
 NFR Letter Date Recorded: 2007-11-16  
 Comprehensive/Focused: Comprehensive  
 Worker Caution: No

MAP FINDINGS  
FOCUS MAP 6

Map ID Site Database(s) EPA ID Number

**MADDEN/WELLS DARROW REDEVELOPMENT (AREA 11) (Continued)**

**S105521108**

Acres: 0.53  
 Land Use: Residential or Industrial/Commercial  
 Ground Water Use Restriction: No  
 Highway Authority Agreement: No  
 Ordinance: Yes  
 Industrial - Commercial: No  
 Slab on Grade: No  
 BCT: No  
 Building Slab: Yes  
 Asphalt Used: Yes  
 Concrete Used: Yes  
 Clean Soil 3ft: Yes  
 Clean Soil 10ft: No  
 Alternate Barrier: No

Remediation Applicant Name: Carl Byrd The Chicago Housing Authority  
 Remediation Applicant Company: 60 East Van Buren Street  
 Remediation Applicant Address: Not reported  
 Remediation Applicant City,St,Zip: 60605  
 Illinois EPA: 0316355065  
 Site Name: Madden-Wells-Darrow Redevelopment (Phase I-Area 21)  
 NFR Letter: 2007-10-22  
 NFR Letter Date Recorded: 2007-11-16  
 Comprehensive/Focused: Comprehensive  
 Worker Caution: Yes

Acres: 0.61  
 Land Use: Residential or Industrial/Commercial  
 Ground Water Use Restriction: No  
 Highway Authority Agreement: No  
 Ordinance: Yes  
 Industrial - Commercial: No  
 Slab on Grade: No  
 BCT: No  
 Building Slab: Yes  
 Asphalt Used: Yes  
 Concrete Used: Yes  
 Clean Soil 3ft: Yes  
 Clean Soil 10ft: No  
 Alternate Barrier: No

Remediation Applicant Name: Carl Byrd The Chicago Housing Authority  
 Remediation Applicant Company: 60 East Van Buren Street  
 Remediation Applicant Address: Not reported  
 Remediation Applicant City,St,Zip: 60605  
 Illinois EPA: 0316355065  
 Site Name: Madden-Wells-Darrow Redevelopment (Phase I-Area 19)  
 NFR Letter: 2007-09-25  
 NFR Letter Date Recorded: 2007-10-12  
 Comprehensive/Focused: Comprehensive  
 Worker Caution: Yes

Acres: 0.24  
 Land Use: Residential or Industrial/Commercial  
 Ground Water Use Restriction: No  
 Highway Authority Agreement: No  
 Ordinance: Yes  
 Industrial - Commercial: No  
 Slab on Grade: No

MAP FINDINGS  
FOCUS MAP 6

Map ID	Site	Database(s)	EPA ID Number
--------	------	-------------	---------------

**MADDEN/WELLS DARROW REDEVELOPMENT (AREA 11) (Continued)**

**S105521108**

BCT: No  
 Building Slab: Yes  
 Asphalt Used: Yes  
 Concrete Used: Yes  
 Clean Soil 3ft: Yes  
 Clean Soil 10ft: No  
 Alternate Barrier: No

Remediation Applicant Name: Carl Byrd The Chicago Housing Authority  
 Remediation Applicant Company: 60 East Van Buren Street  
 Remediation Applicant Address: Not reported  
 Remediation Applicant City,St,Zip: 60605  
 Illinois EPA: 0316355065  
 Site Name: Madden-Wells-Darrow Redevelopment (Phase I-Area17)  
 NFR Letter: 2007-09-26  
 NFR Letter Date Recorded: 2007-10-12  
 Comprehensive/Focused: Comprehensive  
 Worker Caution: No  
 Acres: 1.56  
 Land Use: Residential or Industrial/Commercial  
 Ground Water Use Restriction: No  
 Highway Authority Agreement: No  
 Ordinance: Yes  
 Industrial - Commercial: No  
 Slab on Grade: No  
 BCT: No  
 Building Slab: Yes  
 Asphalt Used: Yes  
 Concrete Used: Yes  
 Clean Soil 3ft: Yes  
 Clean Soil 10ft: No  
 Alternate Barrier: No

Remediation Applicant Name: Carl Byrd Chicago Housing Authority  
 Remediation Applicant Company: 626 West Jackson Boulevard  
 Remediation Applicant Address: Not reported  
 Remediation Applicant City,St,Zip: 60661  
 Illinois EPA: 0316355065  
 Site Name: Madden-Wells-Darrow Redevelopment (Phase I-Areas 4, 5, 6 & 7)  
 NFR Letter: 2006-09-20  
 NFR Letter Date Recorded: 2006-10-18  
 Comprehensive/Focused: Comprehensive  
 Worker Caution: Yes  
 Acres: 1.43  
 Land Use: Residential or Industrial/Commercial  
 Ground Water Use Restriction: No  
 Highway Authority Agreement: No  
 Ordinance: Yes  
 Industrial - Commercial: No  
 Slab on Grade: No  
 BCT: No  
 Building Slab: Yes  
 Asphalt Used: Yes  
 Concrete Used: Yes  
 Clean Soil 3ft: Yes  
 Clean Soil 10ft: No  
 Alternate Barrier: No

MAP FINDINGS  
FOCUS MAP 6

Map ID      Site      Database(s)      EPA ID Number

**MADDEN/WELLS DARROW REDEVELOPMENT (AREA 11) (Continued)**

**S105521108**

Remediation Applicant Name: Carl Byrd Chicago Housing Authority  
 Remediation Applicant Company: 626 West Jackson Boulevard  
 Remediation Applicant Address: Not reported  
 Remediation Applicant City,St,Zip: 60661  
 Illinois EPA: 0316355065  
 Site Name: Madden-Wells-Darrow Redevelopment (Phase I-Areas 8, 9, 10 & 13)  
 NFR Letter: 2006-09-21  
 NFR Letter Date Recorded: 2006-10-18  
 Comprehensive/Focused: Comprehensive  
 Worker Caution: Yes  
 Acres: 1.43  
 Land Use: Residential or Industrial/Commercial  
 Ground Water Use Restriction: No  
 Highway Authority Agreement: No  
 Ordinance: Yes  
 Industrial - Commercial: No  
 Slab on Grade: No  
 BCT: No  
 Building Slab: Yes  
 Asphalt Used: Yes  
 Concrete Used: Yes  
 Clean Soil 3ft: Yes  
 Clean Soil 10ft: No  
 Alternate Barrier: No

IL EPA Id: 0316355065  
 US EPA Id: Not reported  
 Longitude: -87.605738  
 Latitude: 41.825783  
 Contact Name: Kari Saba  
 Contact Address: 60 East Van Buren  
 Contact City,St,Zip: Chicago, IL 60605  
 Contact Phone: (312) 913-7612  
 Date Enrolled: 07/05/2002  
 Point Of Contact: Kristy Carlstrom  
 Consultant Company: Carnow, Conibear & Associates, Ltd.  
 Consultant Address: 600 West Van Buren Street  
 Consultant City,St,Zip: Chicago, IL 60607  
 Consultant Phone: (312) 762-2908  
 Proj Mgr Assigned: Jeff Guy  
 Sec. 4 Letter Date: Not reported  
 Active: Yes  
 No Further Remediation Letter Dt: 08/14/2007  
 Remediation Applicant Co: Chicago Housing Authority  
 Effective: False  
 Remediation Applicant Name: Kimberly Worthington  
 Remediation Applicant Company: City of Chicago  
 Remediation Applicant Address: 30 North LaSalle Street  
 Remediation Applicant City,St,Zip: Chicago, IL  
 Illinois EPA: 0316355065  
 Site Name: Madden/Wells Darrow Redevelopment (Area 11)  
 NFR Letter: 2005-06-23  
 NFR Letter Date Recorded: 2005-07-19  
 Comprehensive/Focused: Comprehensive  
 Worker Caution: No  
 Acres: 0.43

MAP FINDINGS  
FOCUS MAP 6

Map ID Site Database(s) EPA ID Number

**MADDEN/WELLS DARROW REDEVELOPMENT (AREA 11) (Continued)**

**S105521108**

Land Use: Residential or Industrial/Commercial  
 Ground Water Use Restriction: No  
 Highway Authority Agreement: No  
 Ordinance: Yes  
 Industrial - Commercial: No  
 Slab on Grade: No  
 BCT: No  
 Building Slab: Yes  
 Asphalt Used: Yes  
 Concrete Used: Yes  
 Clean Soil 3ft: Yes  
 Clean Soil 10ft: No  
 Alternate Barrier: No

Remediation Applicant Name: Kimberly Worthington  
 Remediation Applicant Company: City of Chicago  
 Remediation Applicant Address: 30 North LaSalle Street  
 Remediation Applicant City,St,Zip: Chicago, IL  
 Illinois EPA: 0316355065  
 Site Name: Madden/Wells Darrow Redevelopment (Area 12)  
 NFR Letter: 2005-06-24  
 NFR Letter Date Recorded: 2005-07-19  
 Comprehensive/Focused: Comprehensive  
 Worker Caution: Yes  
 Acres: 0.7  
 Land Use: Residential or Industrial/Commercial  
 Ground Water Use Restriction: No  
 Highway Authority Agreement: No  
 Ordinance: Yes  
 Industrial - Commercial: No  
 Slab on Grade: No  
 BCT: No  
 Building Slab: Yes  
 Asphalt Used: Yes  
 Concrete Used: Yes  
 Clean Soil 3ft: Yes  
 Clean Soil 10ft: No  
 Alternate Barrier: No

Remediation Applicant Name: Carl Byrd  
 Remediation Applicant Company: Chicago Housing Authority  
 Remediation Applicant Address: 626 West Jackson Boulevard  
 Remediation Applicant City,St,Zip: Chicago, IL  
 Illinois EPA: 0316355065  
 Site Name: Madden/Wells/Darrow Redevelopment (Phase 1-Area 33)  
 NFR Letter: 2005-11-01  
 NFR Letter Date Recorded: 2006-01-30  
 Comprehensive/Focused: Comprehensive  
 Worker Caution: No  
 Acres: 0.34  
 Land Use: Residential or Industrial/Commercial  
 Ground Water Use Restriction: No  
 Highway Authority Agreement: No  
 Ordinance: Yes  
 Industrial - Commercial: No  
 Slab on Grade: No  
 BCT: No

MAP FINDINGS  
FOCUS MAP 6

Map ID	Site	Database(s)	EPA ID Number
--------	------	-------------	---------------

**MADDEN/WELLS DARROW REDEVELOPMENT (AREA 11) (Continued)**

**S105521108**

Building Slab: No  
Asphalt Used: No  
Concrete Used: No  
Clean Soil 3ft: No  
Clean Soil 10ft: No  
Alternate Barrier: No

Remediation Applicant Name: Carl Byrd  
Remediation Applicant Company: Chicago Housing Authority  
Remediation Applicant Address: 626 West Jackson Boulevard  
Remediation Applicant City,St,Zip: Chicago, IL  
Illinois EPA: 0316355065  
Site Name: Madden/Wells Darrow Redevelopment (Phase 1-Area 1 & 2)  
NFR Letter: 2006-04-19  
NFR Letter Date Recorded: 2006-06-27  
Comprehensive/Focused: Comprehensive  
Worker Caution: No  
Acres: 0.64  
Land Use: Residential or Industrial/Commercial  
Ground Water Use Restriction: No  
Highway Authority Agreement: No  
Ordinance: Yes  
Industrial - Commercial: No  
Slab on Grade: No  
BCT: No  
Building Slab: Yes  
Asphalt Used: Yes  
Concrete Used: Yes  
Clean Soil 3ft: Yes  
Clean Soil 10ft: No  
Alternate Barrier: No

Remediation Applicant Name: Carl Byrd  
Remediation Applicant Company: Chicago Housing Authority  
Remediation Applicant Address: 626 West Jackson Boulevard  
Remediation Applicant City,St,Zip: Chicago, IL  
Illinois EPA: 0316355065  
Site Name: Madden/Wells Darrow Redevelopment (Phase 1-Area 3)  
NFR Letter: 2006-04-20  
NFR Letter Date Recorded: 2006-06-27  
Comprehensive/Focused: Comprehensive  
Worker Caution: No  
Acres: 0.31  
Land Use: Residential or Industrial/Commercial  
Ground Water Use Restriction: No  
Highway Authority Agreement: No  
Ordinance: Yes  
Industrial - Commercial: No  
Slab on Grade: No  
BCT: No  
Building Slab: Yes  
Asphalt Used: Yes  
Concrete Used: Yes  
Clean Soil 3ft: Yes  
Clean Soil 10ft: No  
Alternate Barrier: No



MAP FINDINGS  
FOCUS MAP 6

Map ID	Site	Database(s)	EPA ID Number
--------	------	-------------	---------------

**MADDEN/WELLS DARROW REDEVELOPMENT (AREA 11) (Continued)**

**S105521108**

Remediation Applicant Name: Carl Byrd  
 Remediation Applicant Company: Chicago Housing Authority  
 Remediation Applicant Address: 626 west Jackson Boulevard  
 Remediation Applicant City,St,Zip: Chicago, IL  
 Illinois EPA: 0316355065  
 Site Name: Madden/Wells/Darrow Redevelopment (Phase 1-Area 14)  
 NFR Letter: 2006-05-25  
 NFR Letter Date Recorded: 2006-06-27  
 Comprehensive/Focused: Comprehensive  
 Worker Caution: No  
 Acres: 0.23  
 Land Use: Residential or Industrial/Commercial  
 Ground Water Use Restriction: No  
 Highway Authority Agreement: No  
 Ordinance: Yes  
 Industrial - Commercial: No  
 Slab on Grade: No  
 BCT: No  
 Building Slab: Yes  
 Asphalt Used: Yes  
 Concrete Used: Yes  
 Clean Soil 3ft: Yes  
 Clean Soil 10ft: No  
 Alternate Barrier: No

Remediation Applicant Name: Carl Byrd  
 Remediation Applicant Company: Chicago Housing Authority  
 Remediation Applicant Address: 626 west Jackson Boulevard  
 Remediation Applicant City,St,Zip: Chicago, IL  
 Illinois EPA: 0316355065  
 Site Name: Madden/Wells/Darrow Redevelopment (Phase 1-Area 30a)  
 NFR Letter: 2006-07-06  
 NFR Letter Date Recorded: 2006-08-11  
 Comprehensive/Focused: Comprehensive  
 Worker Caution: No  
 Acres: 0.22  
 Land Use: Residential or Industrial/Commercial  
 Ground Water Use Restriction: No  
 Highway Authority Agreement: No  
 Ordinance: Yes  
 Industrial - Commercial: No  
 Slab on Grade: No  
 BCT: No  
 Building Slab: Yes  
 Asphalt Used: No  
 Concrete Used: No  
 Clean Soil 3ft: Yes  
 Clean Soil 10ft: No  
 Alternate Barrier: No

Remediation Applicant Name: Carl Byrd  
 Remediation Applicant Company: The Chicago Housing Authority  
 Remediation Applicant Address: 60 East Van Buren Street  
 Remediation Applicant City,St,Zip: Chicago, IL  
 Illinois EPA: 0316355065  
 Site Name: Madden Wells Darrow Redevelopment (Phase 1-Area 18)  
 NFR Letter: 2007-09-13

MAP FINDINGS  
FOCUS MAP 6

Map ID      Site      Database(s)      EPA ID Number

---

**MADDEN/WELLS DARROW REDEVELOPMENT (AREA 11) (Continued)**

**S105521108**

NFR Letter Date Recorded: 2007-09-24  
 Comprehensive/Focused: Comprehensive  
 Worker Caution: No  
 Acres: 0.23  
 Land Use: Residential or Industrial/Commercial  
 Ground Water Use Restriction: No  
 Highway Authority Agreement: No  
 Ordinance: Yes  
 Industrial - Commercial: No  
 Slab on Grade: No  
 BCT: No  
 Building Slab: No  
 Asphalt Used: No  
 Concrete Used: No  
 Clean Soil 3ft: No  
 Clean Soil 10ft: No  
 Alternate Barrier: No

Remediation Applicant Name: Carl Byrd  
 Remediation Applicant Company: The Chicago Housing Authority  
 Remediation Applicant Address: 60 East Van Buren Street  
 Remediation Applicant City,St,Zip: Chicago, IL  
 Illinois EPA: 0316355065  
 Site Name: Madden Wells Darrow Redevelopment (Phase I-Area 15)  
 NFR Letter: 2007-09-14  
 NFR Letter Date Recorded: 2007-09-24  
 Comprehensive/Focused: Comprehensive  
 Worker Caution: No  
 Acres: 0.26  
 Land Use: Residential or Industrial/Commercial  
 Ground Water Use Restriction: No  
 Highway Authority Agreement: No  
 Ordinance: Yes  
 Industrial - Commercial: No  
 Slab on Grade: No  
 BCT: No  
 Building Slab: No  
 Asphalt Used: No  
 Concrete Used: No  
 Clean Soil 3ft: No  
 Clean Soil 10ft: No  
 Alternate Barrier: No

Remediation Applicant Name: Carl Byrd  
 Remediation Applicant Company: The Chicago Housing Authority  
 Remediation Applicant Address: 60 East Van Buren Street  
 Remediation Applicant City,St,Zip: Chicago, IL  
 Illinois EPA: 0316355065  
 Site Name: Madden/Wells Darrow Redevelopment (Phase I-Area 16)  
 NFR Letter: 2007-09-18  
 NFR Letter Date Recorded: 2007-09-24  
 Comprehensive/Focused: Comprehensive  
 Worker Caution: No  
 Acres: 0.22  
 Land Use: Residential or Industrial/Commercial  
 Ground Water Use Restriction: No  
 Highway Authority Agreement: No

MAP FINDINGS  
FOCUS MAP 6

Map ID	Site	Database(s)	EPA ID Number
--------	------	-------------	---------------

**MADDEN/WELLS DARROW REDEVELOPMENT (AREA 11) (Continued)**

**S105521108**

Ordinance:	Yes
Industrial - Commercial:	No
Slab on Grade:	No
BCT:	No
Building Slab:	Yes
Asphalt Used:	Yes
Concrete Used:	Yes
Clean Soil 3ft:	Yes
Clean Soil 10ft:	No
Alternate Barrier:	No

Remediation Applicant Name:	Carl Byrd The Chicago Housing Authority
Remediation Applicant Company:	60 East Van Buren Street
Remediation Applicant Address:	Not reported
Remediation Applicant City,St,Zip:	60605
Illinois EPA:	0316355065
Site Name:	Madden-Wells-Darrow Redevelopment (Phase I-Area 20)
NFR Letter:	2007-10-25
NFR Letter Date Recorded:	2007-11-16
Comprehensive/Focused:	Comprehensive
Worker Caution:	Yes
Acres:	0.61
Land Use:	Residential or Industrial/Commercial
Ground Water Use Restriction:	No
Highway Authority Agreement:	No
Ordinance:	Yes
Industrial - Commercial:	No
Slab on Grade:	No
BCT:	No
Building Slab:	Yes
Asphalt Used:	Yes
Concrete Used:	Yes
Clean Soil 3ft:	Yes
Clean Soil 10ft:	No
Alternate Barrier:	No

Remediation Applicant Name:	Carl Byrd The Chicago Housing Authority
Remediation Applicant Company:	60 East Van Buren Street
Remediation Applicant Address:	Not reported
Remediation Applicant City,St,Zip:	60605
Illinois EPA:	0316355065
Site Name:	Madden-Wells-Darrow Redevelopment (Phase I-Area 22)
NFR Letter:	2007-10-23
NFR Letter Date Recorded:	2007-11-16
Comprehensive/Focused:	Comprehensive
Worker Caution:	No
Acres:	0.53
Land Use:	Residential or Industrial/Commercial
Ground Water Use Restriction:	No
Highway Authority Agreement:	No
Ordinance:	Yes
Industrial - Commercial:	No
Slab on Grade:	No
BCT:	No
Building Slab:	Yes
Asphalt Used:	Yes
Concrete Used:	Yes

MAP FINDINGS  
FOCUS MAP 6

Map ID      Site      Database(s)      EPA ID Number

**MADDEN/WELLS DARROW REDEVELOPMENT (AREA 11) (Continued)**

**S105521108**

Clean Soil 3ft:                      Yes  
Clean Soil 10ft:                      No  
Alternate Barrier:                      No

Remediation Applicant Name:      Carl Byrd The Chicago Housing Authority  
Remediation Applicant Company:    60 East Van Buren Street  
Remediation Applicant Address:    Not reported  
Remediation Applicant City,St,Zip: 60605  
Illinois EPA:                          0316355065  
Site Name:                              Madden-Wells-Darrow Redevelopment (Phase I-Area 21)  
NFR Letter:                              2007-10-22  
NFR Letter Date Recorded:          2007-11-16  
Comprehensive/Focused:              Comprehensive  
Worker Caution:                      Yes  
Acres:                                      0.61  
Land Use:                                  Residential or Industrial/Commercial  
Ground Water Use Restriction:      No  
Highway Authority Agreement:      No  
Ordinance:                                Yes  
Industrial - Commercial:              No  
Slab on Grade:                          No  
BCT:                                        No  
Building Slab:                          Yes  
Asphalt Used:                          Yes  
Concrete Used:                          Yes  
Clean Soil 3ft:                          Yes  
Clean Soil 10ft:                          No  
Alternate Barrier:                      No

Remediation Applicant Name:      Carl Byrd The Chicago Housing Authority  
Remediation Applicant Company:    60 East Van Buren Street  
Remediation Applicant Address:    Not reported  
Remediation Applicant City,St,Zip: 60605  
Illinois EPA:                          0316355065  
Site Name:                              Madden-Wells-Darrow Redevelopment (Phase I-Area 19)  
NFR Letter:                              2007-09-25  
NFR Letter Date Recorded:          2007-10-12  
Comprehensive/Focused:              Comprehensive  
Worker Caution:                      Yes  
Acres:                                      0.24  
Land Use:                                  Residential or Industrial/Commercial  
Ground Water Use Restriction:      No  
Highway Authority Agreement:      No  
Ordinance:                                Yes  
Industrial - Commercial:              No  
Slab on Grade:                          No  
BCT:                                        No  
Building Slab:                          Yes  
Asphalt Used:                          Yes  
Concrete Used:                          Yes  
Clean Soil 3ft:                          Yes  
Clean Soil 10ft:                          No  
Alternate Barrier:                      No

Remediation Applicant Name:      Carl Byrd The Chicago Housing Authority  
Remediation Applicant Company:    60 East Van Buren Street  
Remediation Applicant Address:    Not reported

MAP FINDINGS  
FOCUS MAP 6

Map ID	Site	Database(s)	EPA ID Number
--------	------	-------------	---------------

**MADDEN/WELLS DARROW REDEVELOPMENT (AREA 11) (Continued)**

**S105521108**

Remediation Applicant City,St,Zip:	60605
Illinois EPA:	0316355065
Site Name:	Madden-Wells-Darrow Redevelopment (Phase I-Area17)
NFR Letter:	2007-09-26
NFR Letter Date Recorded:	2007-10-12
Comprehensive/Focused:	Comprehensive
Worker Caution:	No
Acres:	1.56
Land Use:	Residential or Industrial/Commercial
Ground Water Use Restriction:	No
Highway Authority Agreement:	No
Ordinance:	Yes
Industrial - Commercial:	No
Slab on Grade:	No
BCT:	No
Building Slab:	Yes
Asphalt Used:	Yes
Concrete Used:	Yes
Clean Soil 3ft:	Yes
Clean Soil 10ft:	No
Alternate Barrier:	No
Remediation Applicant Name:	Carl Byrd Chicago Housing Authority
Remediation Applicant Company:	626 West jackson Boulevard
Remediation Applicant Address:	Not reported
Remediation Applicant City,St,Zip:	60661
Illinois EPA:	0316355065
Site Name:	Madden-Wells-Darrow Redevelopment (Phase I-Areas 4, 5, 6 & 7)
NFR Letter:	2006-09-20
NFR Letter Date Recorded:	2006-10-18
Comprehensive/Focused:	Comprehensive
Worker Caution:	Yes
Acres:	1.43
Land Use:	Residential or Industrial/Commercial
Ground Water Use Restriction:	No
Highway Authority Agreement:	No
Ordinance:	Yes
Industrial - Commercial:	No
Slab on Grade:	No
BCT:	No
Building Slab:	Yes
Asphalt Used:	Yes
Concrete Used:	Yes
Clean Soil 3ft:	Yes
Clean Soil 10ft:	No
Alternate Barrier:	No
Remediation Applicant Name:	Carl Byrd Chicago Housing Authority
Remediation Applicant Company:	626 West jackson Boulevard
Remediation Applicant Address:	Not reported
Remediation Applicant City,St,Zip:	60661
Illinois EPA:	0316355065
Site Name:	Madden-Wells-Darrow Redevelopment (Phase I-Areas 8, 9, 10 & 13)
NFR Letter:	2006-09-21
NFR Letter Date Recorded:	2006-10-18
Comprehensive/Focused:	Comprehensive
Worker Caution:	Yes

MAP FINDINGS  
FOCUS MAP 6

Map ID      Site      Database(s)      EPA ID Number

---

**MADDEN/WELLS DARROW REDEVELOPMENT (AREA 11) (Continued)**

**S105521108**

Acres: 1.43  
 Land Use: Residential or Industrial/Commercial  
 Ground Water Use Restriction: No  
 Highway Authority Agreement: No  
 Ordinance: Yes  
 Industrial - Commercial: No  
 Slab on Grade: No  
 BCT: No  
 Building Slab: Yes  
 Asphalt Used: Yes  
 Concrete Used: Yes  
 Clean Soil 3ft: Yes  
 Clean Soil 10ft: No  
 Alternate Barrier: No

IL EPA Id: 0316355065  
 US EPA Id: Not reported  
 Longitude: -87.605738  
 Latitude: 41.825783  
 Contact Name: Kari Saba  
 Contact Address: 60 East Van Buren  
 Contact City,St,Zip: Chicago, IL 60605  
 Contact Phone: (312) 913-7612  
 Date Enrolled: 07/05/2002  
 Point Of Contact: John Geiger  
 Consultant Company: Environmental Design International Inc.  
 Consultant Address: 33 West Monroe  
 Consultant City,St,Zip: Chicago, IL 60603  
 Consultant Phone: (312) 345-1400 Ext. 128  
 Proj Mgr Assigned: Jeff Guy  
 Sec. 4 Letter Date: Not reported  
 Active: Yes  
 No Further Remediation Letter Dt: 09/21/2006  
 Remediation Applicant Co: Chicago Housing Authority  
 Effective: True  
 Remediation Applicant Name: Kimberly Worthington  
 Remediation Applicant Company: City of Chicago  
 Remediation Applicant Address: 30 North LaSalle Street  
 Remediation Applicant City,St,Zip: Chicago, IL  
 Illinois EPA: 0316355065  
 Site Name: Madden/Wells Darrow Redevelopment (Area 11)  
 NFR Letter: 2005-06-23  
 NFR Letter Date Recorded: 2005-07-19  
 Comprehensive/Focused: Comprehensive  
 Worker Caution: No  
 Acres: 0.43  
 Land Use: Residential or Industrial/Commercial  
 Ground Water Use Restriction: No  
 Highway Authority Agreement: No  
 Ordinance: Yes  
 Industrial - Commercial: No  
 Slab on Grade: No  
 BCT: No  
 Building Slab: Yes  
 Asphalt Used: Yes  
 Concrete Used: Yes

MAP FINDINGS  
FOCUS MAP 6

Map ID	Site	Database(s)	EPA ID Number
--------	------	-------------	---------------

**MADDEN/WELLS DARROW REDEVELOPMENT (AREA 11) (Continued)**

**S105521108**

Clean Soil 3ft: Yes  
Clean Soil 10ft: No  
Alternate Barrier: No

Remediation Applicant Name: Kimberly Worthington  
Remediation Applicant Company: City of Chicago  
Remediation Applicant Address: 30 North LaSalle Street  
Remediation Applicant City,St,Zip: Chicago, IL  
Illinois EPA: 0316355065  
Site Name: Madden/Wells Darrow Redevelopment (Area 12)  
NFR Letter: 2005-06-24  
NFR Letter Date Recorded: 2005-07-19  
Comprehensive/Focused: Comprehensive  
Worker Caution: Yes  
Acres: 0.7  
Land Use: Residential or Industrial/Commercial  
Ground Water Use Restriction: No  
Highway Authority Agreement: No  
Ordinance: Yes  
Industrial - Commercial: No  
Slab on Grade: No  
BCT: No  
Building Slab: Yes  
Asphalt Used: Yes  
Concrete Used: Yes  
Clean Soil 3ft: Yes  
Clean Soil 10ft: No  
Alternate Barrier: No

Remediation Applicant Name: Carl Byrd  
Remediation Applicant Company: Chicago Housing Authority  
Remediation Applicant Address: 626 West Jackson Boulevard  
Remediation Applicant City,St,Zip: Chicago, IL  
Illinois EPA: 0316355065  
Site Name: Madden/Wells/Darrow Redevelopment (Phase 1-Area 33)  
NFR Letter: 2005-11-01  
NFR Letter Date Recorded: 2006-01-30  
Comprehensive/Focused: Comprehensive  
Worker Caution: No  
Acres: 0.34  
Land Use: Residential or Industrial/Commercial  
Ground Water Use Restriction: No  
Highway Authority Agreement: No  
Ordinance: Yes  
Industrial - Commercial: No  
Slab on Grade: No  
BCT: No  
Building Slab: No  
Asphalt Used: No  
Concrete Used: No  
Clean Soil 3ft: No  
Clean Soil 10ft: No  
Alternate Barrier: No

Remediation Applicant Name: Carl Byrd  
Remediation Applicant Company: Chicago Housing Authority  
Remediation Applicant Address: 626 West Jackson Boulevard

MAP FINDINGS  
FOCUS MAP 6

Map ID      Site      Database(s)      EPA ID Number

---

**MADDEN/WELLS DARROW REDEVELOPMENT (AREA 11) (Continued)**

**S105521108**

Remediation Applicant City,St,Zip: Chicago, IL  
 Illinois EPA: 0316355065  
 Site Name: Madden/Wells Darrow Redevelopment (Phase 1-Area 1 & 2)  
 NFR Letter: 2006-04-19  
 NFR Letter Date Recorded: 2006-06-27  
 Comprehensive/Focused: Comprehensive  
 Worker Caution: No  
 Acres: 0.64  
 Land Use: Residential or Industrial/Commercial  
 Ground Water Use Restriction: No  
 Highway Authority Agreement: No  
 Ordinance: Yes  
 Industrial - Commercial: No  
 Slab on Grade: No  
 BCT: No  
 Building Slab: Yes  
 Asphalt Used: Yes  
 Concrete Used: Yes  
 Clean Soil 3ft: Yes  
 Clean Soil 10ft: No  
 Alternate Barrier: No

Remediation Applicant Name: Carl Byrd  
 Remediation Applicant Company: Chicago Housing Authority  
 Remediation Applicant Address: 626 West Jackson Boulevard  
 Remediation Applicant City,St,Zip: Chicago, IL  
 Illinois EPA: 0316355065  
 Site Name: Madden/Wells Darrow Redevelopment (Phase 1-Area 3)  
 NFR Letter: 2006-04-20  
 NFR Letter Date Recorded: 2006-06-27  
 Comprehensive/Focused: Comprehensive  
 Worker Caution: No  
 Acres: 0.31  
 Land Use: Residential or Industrial/Commercial  
 Ground Water Use Restriction: No  
 Highway Authority Agreement: No  
 Ordinance: Yes  
 Industrial - Commercial: No  
 Slab on Grade: No  
 BCT: No  
 Building Slab: Yes  
 Asphalt Used: Yes  
 Concrete Used: Yes  
 Clean Soil 3ft: Yes  
 Clean Soil 10ft: No  
 Alternate Barrier: No

Remediation Applicant Name: Carl Byrd  
 Remediation Applicant Company: Chicago Housing Authority  
 Remediation Applicant Address: 626 west Jackson Boulevard  
 Remediation Applicant City,St,Zip: Chicago, IL  
 Illinois EPA: 0316355065  
 Site Name: Madden/Wells/Darrow Redevelopment (Phase 1-Area 14)  
 NFR Letter: 2006-05-25  
 NFR Letter Date Recorded: 2006-06-27  
 Comprehensive/Focused: Comprehensive  
 Worker Caution: No



MAP FINDINGS  
FOCUS MAP 6

Map ID Site Database(s) EPA ID Number

**MADDEN/WELLS DARROW REDEVELOPMENT (AREA 11) (Continued)**

**S105521108**

Acres: 0.23  
 Land Use: Residential or Industrial/Commercial  
 Ground Water Use Restriction: No  
 Highway Authority Agreement: No  
 Ordinance: Yes  
 Industrial - Commercial: No  
 Slab on Grade: No  
 BCT: No  
 Building Slab: Yes  
 Asphalt Used: Yes  
 Concrete Used: Yes  
 Clean Soil 3ft: Yes  
 Clean Soil 10ft: No  
 Alternate Barrier: No

Remediation Applicant Name: Carl Byrd  
 Remediation Applicant Company: Chicago Housing Authority  
 Remediation Applicant Address: 626 west Jackson Boulevard  
 Remediation Applicant City,St,Zip: Chicago, IL  
 Illinois EPA: 0316355065  
 Site Name: Madden/Wells/Darrow Redevelopment (Phase 1-Area 30a)  
 NFR Letter: 2006-07-06  
 NFR Letter Date Recorded: 2006-08-11  
 Comprehensive/Focused: Comprehensive  
 Worker Caution: No

Acres: 0.22  
 Land Use: Residential or Industrial/Commercial  
 Ground Water Use Restriction: No  
 Highway Authority Agreement: No  
 Ordinance: Yes  
 Industrial - Commercial: No  
 Slab on Grade: No  
 BCT: No  
 Building Slab: Yes  
 Asphalt Used: No  
 Concrete Used: No  
 Clean Soil 3ft: Yes  
 Clean Soil 10ft: No  
 Alternate Barrier: No

Remediation Applicant Name: Carl Byrd  
 Remediation Applicant Company: The Chicago Housing Authority  
 Remediation Applicant Address: 60 East Van Buren Street  
 Remediation Applicant City,St,Zip: Chicago, IL  
 Illinois EPA: 0316355065  
 Site Name: Madden Wells Darrow Redevelopment (Phase 1-Area 18)  
 NFR Letter: 2007-09-13  
 NFR Letter Date Recorded: 2007-09-24  
 Comprehensive/Focused: Comprehensive  
 Worker Caution: No

Acres: 0.23  
 Land Use: Residential or Industrial/Commercial  
 Ground Water Use Restriction: No  
 Highway Authority Agreement: No  
 Ordinance: Yes  
 Industrial - Commercial: No  
 Slab on Grade: No

MAP FINDINGS  
FOCUS MAP 6

Map ID	Site	Database(s)	EPA ID Number
--------	------	-------------	---------------

**MADDEN/WELLS DARROW REDEVELOPMENT (AREA 11) (Continued)**

**S105521108**

BCT: No  
 Building Slab: No  
 Asphalt Used: No  
 Concrete Used: No  
 Clean Soil 3ft: No  
 Clean Soil 10ft: No  
 Alternate Barrier: No

Remediation Applicant Name: Carl Byrd  
 Remediation Applicant Company: The Chicago Housing Authority  
 Remediation Applicant Address: 60 East Van Buren Street  
 Remediation Applicant City,St,Zip: Chicago, IL  
 Illinois EPA: 0316355065  
 Site Name: Madden Wells Darrow Redevelopment (Phase I-Area 15)  
 NFR Letter: 2007-09-14  
 NFR Letter Date Recorded: 2007-09-24  
 Comprehensive/Focused: Comprehensive  
 Worker Caution: No  
 Acres: 0.26  
 Land Use: Residential or Industrial/Commercial  
 Ground Water Use Restriction: No  
 Highway Authority Agreement: No  
 Ordinance: Yes  
 Industrial - Commercial: No  
 Slab on Grade: No  
 BCT: No  
 Building Slab: No  
 Asphalt Used: No  
 Concrete Used: No  
 Clean Soil 3ft: No  
 Clean Soil 10ft: No  
 Alternate Barrier: No

Remediation Applicant Name: Carl Byrd  
 Remediation Applicant Company: The Chicago Housing Authority  
 Remediation Applicant Address: 60 East Van Buren Street  
 Remediation Applicant City,St,Zip: Chicago, IL  
 Illinois EPA: 0316355065  
 Site Name: Madden/Wells Darrow Redevelopment (Phase I-Area 16)  
 NFR Letter: 2007-09-18  
 NFR Letter Date Recorded: 2007-09-24  
 Comprehensive/Focused: Comprehensive  
 Worker Caution: No  
 Acres: 0.22  
 Land Use: Residential or Industrial/Commercial  
 Ground Water Use Restriction: No  
 Highway Authority Agreement: No  
 Ordinance: Yes  
 Industrial - Commercial: No  
 Slab on Grade: No  
 BCT: No  
 Building Slab: Yes  
 Asphalt Used: Yes  
 Concrete Used: Yes  
 Clean Soil 3ft: Yes  
 Clean Soil 10ft: No  
 Alternate Barrier: No

MAP FINDINGS  
FOCUS MAP 6

Map ID Site Database(s) EPA ID Number

**MADDEN/WELLS DARROW REDEVELOPMENT (AREA 11) (Continued)**

**S105521108**

Remediation Applicant Name: Carl Byrd The Chicago Housing Authority  
 Remediation Applicant Company: 60 East Van Buren Street  
 Remediation Applicant Address: Not reported  
 Remediation Applicant City,St,Zip: 60605  
 Illinois EPA: 0316355065  
 Site Name: Madden-Wells-Darrow Redevelopment (Phase I-Area 20)  
 NFR Letter: 2007-10-25  
 NFR Letter Date Recorded: 2007-11-16  
 Comprehensive/Focused: Comprehensive  
 Worker Caution: Yes  
 Acres: 0.61  
 Land Use: Residential or Industrial/Commercial  
 Ground Water Use Restriction: No  
 Highway Authority Agreement: No  
 Ordinance: Yes  
 Industrial - Commercial: No  
 Slab on Grade: No  
 BCT: No  
 Building Slab: Yes  
 Asphalt Used: Yes  
 Concrete Used: Yes  
 Clean Soil 3ft: Yes  
 Clean Soil 10ft: No  
 Alternate Barrier: No

Remediation Applicant Name: Carl Byrd The Chicago Housing Authority  
 Remediation Applicant Company: 60 East Van Buren Street  
 Remediation Applicant Address: Not reported  
 Remediation Applicant City,St,Zip: 60605  
 Illinois EPA: 0316355065  
 Site Name: Madden-Wells-Darrow Redevelopment (Phase I-Area 22)  
 NFR Letter: 2007-10-23  
 NFR Letter Date Recorded: 2007-11-16  
 Comprehensive/Focused: Comprehensive  
 Worker Caution: No  
 Acres: 0.53  
 Land Use: Residential or Industrial/Commercial  
 Ground Water Use Restriction: No  
 Highway Authority Agreement: No  
 Ordinance: Yes  
 Industrial - Commercial: No  
 Slab on Grade: No  
 BCT: No  
 Building Slab: Yes  
 Asphalt Used: Yes  
 Concrete Used: Yes  
 Clean Soil 3ft: Yes  
 Clean Soil 10ft: No  
 Alternate Barrier: No

Remediation Applicant Name: Carl Byrd The Chicago Housing Authority  
 Remediation Applicant Company: 60 East Van Buren Street  
 Remediation Applicant Address: Not reported  
 Remediation Applicant City,St,Zip: 60605  
 Illinois EPA: 0316355065  
 Site Name: Madden-Wells-Darrow Redevelopment (Phase I-Area 21)  
 NFR Letter: 2007-10-22

MAP FINDINGS  
FOCUS MAP 6

Map ID      Site      Database(s)      EPA ID Number

**MADDEN/WELLS DARROW REDEVELOPMENT (AREA 11) (Continued)**

**S105521108**

NFR Letter Date Recorded: 2007-11-16  
 Comprehensive/Focused: Comprehensive  
 Worker Caution: Yes  
 Acres: 0.61  
 Land Use: Residential or Industrial/Commercial  
 Ground Water Use Restriction: No  
 Highway Authority Agreement: No  
 Ordinance: Yes  
 Industrial - Commercial: No  
 Slab on Grade: No  
 BCT: No  
 Building Slab: Yes  
 Asphalt Used: Yes  
 Concrete Used: Yes  
 Clean Soil 3ft: Yes  
 Clean Soil 10ft: No  
 Alternate Barrier: No

Remediation Applicant Name: Carl Byrd The Chicago Housing Authority  
 Remediation Applicant Company: 60 East Van Buren Street  
 Remediation Applicant Address: Not reported  
 Remediation Applicant City,St,Zip: 60605  
 Illinois EPA: 0316355065  
 Site Name: Madden-Wells-Darrow Redevelopment (Phase I-Area 19)  
 NFR Letter: 2007-09-25  
 NFR Letter Date Recorded: 2007-10-12  
 Comprehensive/Focused: Comprehensive  
 Worker Caution: Yes  
 Acres: 0.24  
 Land Use: Residential or Industrial/Commercial  
 Ground Water Use Restriction: No  
 Highway Authority Agreement: No  
 Ordinance: Yes  
 Industrial - Commercial: No  
 Slab on Grade: No  
 BCT: No  
 Building Slab: Yes  
 Asphalt Used: Yes  
 Concrete Used: Yes  
 Clean Soil 3ft: Yes  
 Clean Soil 10ft: No  
 Alternate Barrier: No

Remediation Applicant Name: Carl Byrd The Chicago Housing Authority  
 Remediation Applicant Company: 60 East Van Buren Street  
 Remediation Applicant Address: Not reported  
 Remediation Applicant City,St,Zip: 60605  
 Illinois EPA: 0316355065  
 Site Name: Madden-Wells-Darrow Redevelopment (Phase I-Area17)  
 NFR Letter: 2007-09-26  
 NFR Letter Date Recorded: 2007-10-12  
 Comprehensive/Focused: Comprehensive  
 Worker Caution: No  
 Acres: 1.56  
 Land Use: Residential or Industrial/Commercial  
 Ground Water Use Restriction: No  
 Highway Authority Agreement: No

MAP FINDINGS  
 FOCUS MAP 6

Map ID      Site      Database(s)      EPA ID Number

---

**MADDEN/WELLS DARROW REDEVELOPMENT (AREA 11) (Continued)**

**S105521108**

Ordinance: Yes  
 Industrial - Commercial: No  
 Slab on Grade: No  
 BCT: No  
 Building Slab: Yes  
 Asphalt Used: Yes  
 Concrete Used: Yes  
 Clean Soil 3ft: Yes  
 Clean Soil 10ft: No  
 Alternate Barrier: No

Remediation Applicant Name: Carl Byrd Chicago Housing Authority  
 Remediation Applicant Company: 626 West Jackson Boulevard  
 Remediation Applicant Address: Not reported  
 Remediation Applicant City,St,Zip: 60661  
 Illinois EPA: 0316355065  
 Site Name: Madden-Wells-Darrow Redevelopment (Phase I-Areas 4, 5, 6 & 7)  
 NFR Letter: 2006-09-20  
 NFR Letter Date Recorded: 2006-10-18  
 Comprehensive/Focused: Comprehensive  
 Worker Caution: Yes  
 Acres: 1.43  
 Land Use: Residential or Industrial/Commercial  
 Ground Water Use Restriction: No  
 Highway Authority Agreement: No  
 Ordinance: Yes  
 Industrial - Commercial: No  
 Slab on Grade: No  
 BCT: No  
 Building Slab: Yes  
 Asphalt Used: Yes  
 Concrete Used: Yes  
 Clean Soil 3ft: Yes  
 Clean Soil 10ft: No  
 Alternate Barrier: No

Remediation Applicant Name: Carl Byrd Chicago Housing Authority  
 Remediation Applicant Company: 626 West Jackson Boulevard  
 Remediation Applicant Address: Not reported  
 Remediation Applicant City,St,Zip: 60661  
 Illinois EPA: 0316355065  
 Site Name: Madden-Wells-Darrow Redevelopment (Phase I-Areas 8, 9, 10 & 13)  
 NFR Letter: 2006-09-21  
 NFR Letter Date Recorded: 2006-10-18  
 Comprehensive/Focused: Comprehensive  
 Worker Caution: Yes  
 Acres: 1.43  
 Land Use: Residential or Industrial/Commercial  
 Ground Water Use Restriction: No  
 Highway Authority Agreement: No  
 Ordinance: Yes  
 Industrial - Commercial: No  
 Slab on Grade: No  
 BCT: No  
 Building Slab: Yes  
 Asphalt Used: Yes  
 Concrete Used: Yes

MAP FINDINGS  
FOCUS MAP 6

Map ID	Site	Database(s)	EPA ID Number
--------	------	-------------	---------------

**MADDEN/WELLS DARROW REDEVELOPMENT (AREA 11) (Continued)**

**S105521108**

Clean Soil 3ft:	Yes
Clean Soil 10ft:	No
Alternate Barrier:	No

IL EPA Id:	0316355065
US EPA Id:	Not reported
Longitude:	-87.605738
Latitude:	41.825783
Contact Name:	Kari Saba
Contact Address:	60 East Van Buren
Contact City,St,Zip:	Chicago, IL 60605
Contact Phone:	(312) 913-7612
Date Enrolled:	07/05/2002
Point Of Contact:	Kristy Carlstrom
Consultant Company:	Carnow, Conibear & Associates, Ltd.
Consultant Address:	600 West Van Buren Street
Consultant City,St,Zip:	Chicago, IL 60607
Consultant Phone:	(312) 762-2908
Proj Mgr Assigned:	Jeff Guy
Sec. 4 Letter Date:	Not reported
Active:	Yes
No Further Remediation Letter Dt:	05/25/2006
Remediation Applicant Co:	Chicago Housing Authority
Effective:	True
Remediation Applicant Name:	Kimberly Worthington
Remediation Applicant Company:	City of Chicago
Remediation Applicant Address:	30 North LaSalle Street
Remediation Applicant City,St,Zip:	Chicago, IL
Illinois EPA:	0316355065
Site Name:	Madden/Wells Darrow Redevelopment (Area 11)
NFR Letter:	2005-06-23
NFR Letter Date Recorded:	2005-07-19
Comprehensive/Focused:	Comprehensive
Worker Caution:	No
Acres:	0.43
Land Use:	Residential or Industrial/Commercial
Ground Water Use Restriction:	No
Highway Authority Agreement:	No
Ordinance:	Yes
Industrial - Commercial:	No
Slab on Grade:	No
BCT:	No
Building Slab:	Yes
Asphalt Used:	Yes
Concrete Used:	Yes
Clean Soil 3ft:	Yes
Clean Soil 10ft:	No
Alternate Barrier:	No
Remediation Applicant Name:	Kimberly Worthington
Remediation Applicant Company:	City of Chicago
Remediation Applicant Address:	30 North LaSalle Street
Remediation Applicant City,St,Zip:	Chicago, IL
Illinois EPA:	0316355065
Site Name:	Madden/Wells Darrow Redevelopment (Area 12)
NFR Letter:	2005-06-24

MAP FINDINGS  
FOCUS MAP 6

Map ID      Site      Database(s)      EPA ID Number

---

**MADDEN/WELLS DARROW REDEVELOPMENT (AREA 11) (Continued)**

**S105521108**

NFR Letter Date Recorded: 2005-07-19  
 Comprehensive/Focused: Comprehensive  
 Worker Caution: Yes  
 Acres: 0.7  
 Land Use: Residential or Industrial/Commercial  
 Ground Water Use Restriction: No  
 Highway Authority Agreement: No  
 Ordinance: Yes  
 Industrial - Commercial: No  
 Slab on Grade: No  
 BCT: No  
 Building Slab: Yes  
 Asphalt Used: Yes  
 Concrete Used: Yes  
 Clean Soil 3ft: Yes  
 Clean Soil 10ft: No  
 Alternate Barrier: No

Remediation Applicant Name: Carl Byrd  
 Remediation Applicant Company: Chicago Housing Authority  
 Remediation Applicant Address: 626 West Jackson Boulevard  
 Remediation Applicant City,St,Zip: Chicago, IL  
 Illinois EPA: 0316355065  
 Site Name: Madden/Wells/Darrow Redevelopment (Phase 1-Area 33)  
 NFR Letter: 2005-11-01  
 NFR Letter Date Recorded: 2006-01-30  
 Comprehensive/Focused: Comprehensive  
 Worker Caution: No  
 Acres: 0.34  
 Land Use: Residential or Industrial/Commercial  
 Ground Water Use Restriction: No  
 Highway Authority Agreement: No  
 Ordinance: Yes  
 Industrial - Commercial: No  
 Slab on Grade: No  
 BCT: No  
 Building Slab: No  
 Asphalt Used: No  
 Concrete Used: No  
 Clean Soil 3ft: No  
 Clean Soil 10ft: No  
 Alternate Barrier: No

Remediation Applicant Name: Carl Byrd  
 Remediation Applicant Company: Chicago Housing Authority  
 Remediation Applicant Address: 626 West Jackson Boulevard  
 Remediation Applicant City,St,Zip: Chicago, IL  
 Illinois EPA: 0316355065  
 Site Name: Madden/Wells Darrow Redevelopment (Phase 1-Area 1 & 2)  
 NFR Letter: 2006-04-19  
 NFR Letter Date Recorded: 2006-06-27  
 Comprehensive/Focused: Comprehensive  
 Worker Caution: No  
 Acres: 0.64  
 Land Use: Residential or Industrial/Commercial  
 Ground Water Use Restriction: No  
 Highway Authority Agreement: No

MAP FINDINGS  
FOCUS MAP 6

Map ID Site Database(s) EPA ID Number

**MADDEN/WELLS DARROW REDEVELOPMENT (AREA 11) (Continued)**

**S105521108**

Ordinance: Yes  
Industrial - Commercial: No  
Slab on Grade: No  
BCT: No  
Building Slab: Yes  
Asphalt Used: Yes  
Concrete Used: Yes  
Clean Soil 3ft: Yes  
Clean Soil 10ft: No  
Alternate Barrier: No

Remediation Applicant Name: Carl Byrd  
Remediation Applicant Company: Chicago Housing Authority  
Remediation Applicant Address: 626 West Jackson Boulevard  
Remediation Applicant City,St,Zip: Chicago, IL  
Illinois EPA: 0316355065  
Site Name: Madden/Wells Darrow Redevelopment (Phase 1-Area 3)  
NFR Letter: 2006-04-20  
NFR Letter Date Recorded: 2006-06-27  
Comprehensive/Focused: Comprehensive  
Worker Caution: No  
Acres: 0.31  
Land Use: Residential or Industrial/Commercial  
Ground Water Use Restriction: No  
Highway Authority Agreement: No  
Ordinance: Yes  
Industrial - Commercial: No  
Slab on Grade: No  
BCT: No  
Building Slab: Yes  
Asphalt Used: Yes  
Concrete Used: Yes  
Clean Soil 3ft: Yes  
Clean Soil 10ft: No  
Alternate Barrier: No

Remediation Applicant Name: Carl Byrd  
Remediation Applicant Company: Chicago Housing Authority  
Remediation Applicant Address: 626 west Jackson Boulevard  
Remediation Applicant City,St,Zip: Chicago, IL  
Illinois EPA: 0316355065  
Site Name: Madden/Wells/Darrow Redevelopment (Phase 1-Area 14)  
NFR Letter: 2006-05-25  
NFR Letter Date Recorded: 2006-06-27  
Comprehensive/Focused: Comprehensive  
Worker Caution: No  
Acres: 0.23  
Land Use: Residential or Industrial/Commercial  
Ground Water Use Restriction: No  
Highway Authority Agreement: No  
Ordinance: Yes  
Industrial - Commercial: No  
Slab on Grade: No  
BCT: No  
Building Slab: Yes  
Asphalt Used: Yes  
Concrete Used: Yes



MAP FINDINGS  
FOCUS MAP 6

Map ID      Site      Database(s)      EPA ID Number

**MADDEN/WELLS DARROW REDEVELOPMENT (AREA 11) (Continued)**

**S105521108**

Clean Soil 3ft:                      Yes  
Clean Soil 10ft:                     No  
Alternate Barrier:                    No

Remediation Applicant Name:      Carl Byrd  
Remediation Applicant Company:    Chicago Housing Authority  
Remediation Applicant Address:    626 west Jackson Boulevard  
Remediation Applicant City,St,Zip: Chicago, IL  
Illinois EPA:                          0316355065  
Site Name:                              Madden/Wells/Darrow Redevelopment (Phase 1-Area 30a)  
NFR Letter:                              2006-07-06  
NFR Letter Date Recorded:          2006-08-11  
Comprehensive/Focused:              Comprehensive  
Worker Caution:                      No  
Acres:                                    0.22  
Land Use:                                Residential or Industrial/Commercial  
Ground Water Use Restriction:      No  
Highway Authority Agreement:      No  
Ordinance:                              Yes  
Industrial - Commercial:              No  
Slab on Grade:                         No  
BCT:                                      No  
Building Slab:                         Yes  
Asphalt Used:                         No  
Concrete Used:                         No  
Clean Soil 3ft:                         Yes  
Clean Soil 10ft:                        No  
Alternate Barrier:                      No

Remediation Applicant Name:      Carl Byrd  
Remediation Applicant Company:    The Chicago Housing Authority  
Remediation Applicant Address:    60 East Van Buren Street  
Remediation Applicant City,St,Zip: Chicago, IL  
Illinois EPA:                          0316355065  
Site Name:                              Madden Wells Darrow Redevelopment (Phase 1-Area 18)  
NFR Letter:                              2007-09-13  
NFR Letter Date Recorded:          2007-09-24  
Comprehensive/Focused:              Comprehensive  
Worker Caution:                      No  
Acres:                                    0.23  
Land Use:                                Residential or Industrial/Commercial  
Ground Water Use Restriction:      No  
Highway Authority Agreement:      No  
Ordinance:                              Yes  
Industrial - Commercial:              No  
Slab on Grade:                         No  
BCT:                                      No  
Building Slab:                         No  
Asphalt Used:                         No  
Concrete Used:                         No  
Clean Soil 3ft:                         No  
Clean Soil 10ft:                        No  
Alternate Barrier:                      No

Remediation Applicant Name:      Carl Byrd  
Remediation Applicant Company:    The Chicago Housing Authority  
Remediation Applicant Address:    60 East Van Buren Street

MAP FINDINGS  
FOCUS MAP 6

Map ID      Site      Database(s)      EPA ID Number

**MADDEN/WELLS DARROW REDEVELOPMENT (AREA 11) (Continued)**

**S105521108**

Remediation Applicant City,St,Zip: Chicago, IL  
 Illinois EPA: 0316355065  
 Site Name: Madden Wells Darrow Redevelopment (Phase I-Area 15)  
 NFR Letter: 2007-09-14  
 NFR Letter Date Recorded: 2007-09-24  
 Comprehensive/Focused: Comprehensive  
 Worker Caution: No  
 Acres: 0.26  
 Land Use: Residential or Industrial/Commercial  
 Ground Water Use Restriction: No  
 Highway Authority Agreement: No  
 Ordinance: Yes  
 Industrial - Commercial: No  
 Slab on Grade: No  
 BCT: No  
 Building Slab: No  
 Asphalt Used: No  
 Concrete Used: No  
 Clean Soil 3ft: No  
 Clean Soil 10ft: No  
 Alternate Barrier: No

Remediation Applicant Name: Carl Byrd  
 Remediation Applicant Company: The Chicago Housing Authority  
 Remediation Applicant Address: 60 East Van Buren Street  
 Remediation Applicant City,St,Zip: Chicago, IL  
 Illinois EPA: 0316355065  
 Site Name: Madden/Wells Darrow Redevelopment (Phase I-Area 16)  
 NFR Letter: 2007-09-18  
 NFR Letter Date Recorded: 2007-09-24  
 Comprehensive/Focused: Comprehensive  
 Worker Caution: No  
 Acres: 0.22  
 Land Use: Residential or Industrial/Commercial  
 Ground Water Use Restriction: No  
 Highway Authority Agreement: No  
 Ordinance: Yes  
 Industrial - Commercial: No  
 Slab on Grade: No  
 BCT: No  
 Building Slab: Yes  
 Asphalt Used: Yes  
 Concrete Used: Yes  
 Clean Soil 3ft: Yes  
 Clean Soil 10ft: No  
 Alternate Barrier: No

Remediation Applicant Name: Carl Byrd The Chicago Housing Authority  
 Remediation Applicant Company: 60 East Van Buren Street  
 Remediation Applicant Address: Not reported  
 Remediation Applicant City,St,Zip: 60605  
 Illinois EPA: 0316355065  
 Site Name: Madden-Wells-Darrow Redevelopment (Phase I-Area 20)  
 NFR Letter: 2007-10-25  
 NFR Letter Date Recorded: 2007-11-16  
 Comprehensive/Focused: Comprehensive  
 Worker Caution: Yes

MAP FINDINGS  
FOCUS MAP 6

Map ID	Site	Database(s)	EPA ID Number
--------	------	-------------	---------------

**MADDEN/WELLS DARROW REDEVELOPMENT (AREA 11) (Continued)**

**S105521108**

Acres: 0.61  
 Land Use: Residential or Industrial/Commercial  
 Ground Water Use Restriction: No  
 Highway Authority Agreement: No  
 Ordinance: Yes  
 Industrial - Commercial: No  
 Slab on Grade: No  
 BCT: No  
 Building Slab: Yes  
 Asphalt Used: Yes  
 Concrete Used: Yes  
 Clean Soil 3ft: Yes  
 Clean Soil 10ft: No  
 Alternate Barrier: No

Remediation Applicant Name: Carl Byrd The Chicago Housing Authority  
 Remediation Applicant Company: 60 East Van Buren Street  
 Remediation Applicant Address: Not reported  
 Remediation Applicant City,St,Zip: 60605  
 Illinois EPA: 0316355065  
 Site Name: Madden-Wells-Darrow Redevelopment (Phase I-Area 22)  
 NFR Letter: 2007-10-23  
 NFR Letter Date Recorded: 2007-11-16  
 Comprehensive/Focused: Comprehensive  
 Worker Caution: No

Acres: 0.53  
 Land Use: Residential or Industrial/Commercial  
 Ground Water Use Restriction: No  
 Highway Authority Agreement: No  
 Ordinance: Yes  
 Industrial - Commercial: No  
 Slab on Grade: No  
 BCT: No  
 Building Slab: Yes  
 Asphalt Used: Yes  
 Concrete Used: Yes  
 Clean Soil 3ft: Yes  
 Clean Soil 10ft: No  
 Alternate Barrier: No

Remediation Applicant Name: Carl Byrd The Chicago Housing Authority  
 Remediation Applicant Company: 60 East Van Buren Street  
 Remediation Applicant Address: Not reported  
 Remediation Applicant City,St,Zip: 60605  
 Illinois EPA: 0316355065  
 Site Name: Madden-Wells-Darrow Redevelopment (Phase I-Area 21)  
 NFR Letter: 2007-10-22  
 NFR Letter Date Recorded: 2007-11-16  
 Comprehensive/Focused: Comprehensive  
 Worker Caution: Yes

Acres: 0.61  
 Land Use: Residential or Industrial/Commercial  
 Ground Water Use Restriction: No  
 Highway Authority Agreement: No  
 Ordinance: Yes  
 Industrial - Commercial: No  
 Slab on Grade: No

MAP FINDINGS  
FOCUS MAP 6

Map ID	Site	Database(s)	EPA ID Number
--------	------	-------------	---------------

**MADDEN/WELLS DARROW REDEVELOPMENT (AREA 11) (Continued)**

**S105521108**

BCT: No  
 Building Slab: Yes  
 Asphalt Used: Yes  
 Concrete Used: Yes  
 Clean Soil 3ft: Yes  
 Clean Soil 10ft: No  
 Alternate Barrier: No

Remediation Applicant Name: Carl Byrd The Chicago Housing Authority  
 Remediation Applicant Company: 60 East Van Buren Street  
 Remediation Applicant Address: Not reported  
 Remediation Applicant City,St,Zip: 60605  
 Illinois EPA: 0316355065  
 Site Name: Madden-Wells-Darrow Redevelopment (Phase I-Area 19)  
 NFR Letter: 2007-09-25  
 NFR Letter Date Recorded: 2007-10-12  
 Comprehensive/Focused: Comprehensive  
 Worker Caution: Yes  
 Acres: 0.24  
 Land Use: Residential or Industrial/Commercial  
 Ground Water Use Restriction: No  
 Highway Authority Agreement: No  
 Ordinance: Yes  
 Industrial - Commercial: No  
 Slab on Grade: No  
 BCT: No  
 Building Slab: Yes  
 Asphalt Used: Yes  
 Concrete Used: Yes  
 Clean Soil 3ft: Yes  
 Clean Soil 10ft: No  
 Alternate Barrier: No

Remediation Applicant Name: Carl Byrd The Chicago Housing Authority  
 Remediation Applicant Company: 60 East Van Buren Street  
 Remediation Applicant Address: Not reported  
 Remediation Applicant City,St,Zip: 60605  
 Illinois EPA: 0316355065  
 Site Name: Madden-Wells-Darrow Redevelopment (Phase I-Area17)  
 NFR Letter: 2007-09-26  
 NFR Letter Date Recorded: 2007-10-12  
 Comprehensive/Focused: Comprehensive  
 Worker Caution: No  
 Acres: 1.56  
 Land Use: Residential or Industrial/Commercial  
 Ground Water Use Restriction: No  
 Highway Authority Agreement: No  
 Ordinance: Yes  
 Industrial - Commercial: No  
 Slab on Grade: No  
 BCT: No  
 Building Slab: Yes  
 Asphalt Used: Yes  
 Concrete Used: Yes  
 Clean Soil 3ft: Yes  
 Clean Soil 10ft: No  
 Alternate Barrier: No

MAP FINDINGS  
FOCUS MAP 6

Map ID      Site      Database(s)      EPA ID Number

**MADDEN/WELLS DARROW REDEVELOPMENT (AREA 11) (Continued)**

**S105521108**

Remediation Applicant Name: Carl Byrd Chicago Housing Authority  
 Remediation Applicant Company: 626 West Jackson Boulevard  
 Remediation Applicant Address: Not reported  
 Remediation Applicant City,St,Zip: 60661  
 Illinois EPA: 0316355065  
 Site Name: Madden-Wells-Darrow Redevelopment (Phase I-Areas 4, 5, 6 & 7)  
 NFR Letter: 2006-09-20  
 NFR Letter Date Recorded: 2006-10-18  
 Comprehensive/Focused: Comprehensive  
 Worker Caution: Yes  
 Acres: 1.43  
 Land Use: Residential or Industrial/Commercial  
 Ground Water Use Restriction: No  
 Highway Authority Agreement: No  
 Ordinance: Yes  
 Industrial - Commercial: No  
 Slab on Grade: No  
 BCT: No  
 Building Slab: Yes  
 Asphalt Used: Yes  
 Concrete Used: Yes  
 Clean Soil 3ft: Yes  
 Clean Soil 10ft: No  
 Alternate Barrier: No

Remediation Applicant Name: Carl Byrd Chicago Housing Authority  
 Remediation Applicant Company: 626 West Jackson Boulevard  
 Remediation Applicant Address: Not reported  
 Remediation Applicant City,St,Zip: 60661  
 Illinois EPA: 0316355065  
 Site Name: Madden-Wells-Darrow Redevelopment (Phase I-Areas 8, 9, 10 & 13)  
 NFR Letter: 2006-09-21  
 NFR Letter Date Recorded: 2006-10-18  
 Comprehensive/Focused: Comprehensive  
 Worker Caution: Yes  
 Acres: 1.43  
 Land Use: Residential or Industrial/Commercial  
 Ground Water Use Restriction: No  
 Highway Authority Agreement: No  
 Ordinance: Yes  
 Industrial - Commercial: No  
 Slab on Grade: No  
 BCT: No  
 Building Slab: Yes  
 Asphalt Used: Yes  
 Concrete Used: Yes  
 Clean Soil 3ft: Yes  
 Clean Soil 10ft: No  
 Alternate Barrier: No

IL EPA Id: 0316355065  
 US EPA Id: Not reported  
 Longitude: -87.605738  
 Latitude: 41.825783  
 Contact Name: Kari Saba  
 Contact Address: 60 East Van Buren

MAP FINDINGS  
FOCUS MAP 6

Map ID      Site      Database(s)      EPA ID Number

**MADDEN/WELLS DARROW REDEVELOPMENT (AREA 11) (Continued)**

**S105521108**

Contact City,St,Zip: Chicago, IL 60605  
 Contact Phone: (312) 913-7612  
 Date Enrolled: 07/05/2002  
 Point Of Contact: John Geiger  
 Consultant Company: Environmental Design International Inc.  
 Consultant Address: 33 West Monroe  
 Consultant City,St,Zip: Chicago, IL 60603  
 Consultant Phone: (312) 345-1400 Ext. 128  
 Proj Mgr Assigned: Jeff Guy  
 Sec. 4 Letter Date: Not reported  
 Active: Yes  
 No Further Remediation Letter Dt: 04/20/2006  
 Remediation Applicant Co: Chicago Housing Authority  
 Effective: True  
 Remediation Applicant Name: Kimberly Worthington  
 Remediation Applicant Company: City of Chicago  
 Remediation Applicant Address: 30 North LaSalle Street  
 Remediation Applicant City,St,Zip: Chicago, IL  
 Illinois EPA: 0316355065  
 Site Name: Madden/Wells Darrow Redevelopment (Area 11)  
 NFR Letter: 2005-06-23  
 NFR Letter Date Recorded: 2005-07-19  
 Comprehensive/Focused: Comprehensive  
 Worker Caution: No  
 Acres: 0.43  
 Land Use: Residential or Industrial/Commercial  
 Ground Water Use Restriction: No  
 Highway Authority Agreement: No  
 Ordinance: Yes  
 Industrial - Commercial: No  
 Slab on Grade: No  
 BCT: No  
 Building Slab: Yes  
 Asphalt Used: Yes  
 Concrete Used: Yes  
 Clean Soil 3ft: Yes  
 Clean Soil 10ft: No  
 Alternate Barrier: No

Remediation Applicant Name: Kimberly Worthington  
 Remediation Applicant Company: City of Chicago  
 Remediation Applicant Address: 30 North LaSalle Street  
 Remediation Applicant City,St,Zip: Chicago, IL  
 Illinois EPA: 0316355065  
 Site Name: Madden/Wells Darrow Redevelopment (Area 12)  
 NFR Letter: 2005-06-24  
 NFR Letter Date Recorded: 2005-07-19  
 Comprehensive/Focused: Comprehensive  
 Worker Caution: Yes  
 Acres: 0.7  
 Land Use: Residential or Industrial/Commercial  
 Ground Water Use Restriction: No  
 Highway Authority Agreement: No  
 Ordinance: Yes  
 Industrial - Commercial: No  
 Slab on Grade: No  
 BCT: No

MAP FINDINGS  
FOCUS MAP 6

Map ID	Site	Database(s)	EPA ID Number
--------	------	-------------	---------------

**MADDEN/WELLS DARROW REDEVELOPMENT (AREA 11) (Continued)**

**S105521108**

Building Slab: Yes  
Asphalt Used: Yes  
Concrete Used: Yes  
Clean Soil 3ft: Yes  
Clean Soil 10ft: No  
Alternate Barrier: No

Remediation Applicant Name: Carl Byrd  
Remediation Applicant Company: Chicago Housing Authority  
Remediation Applicant Address: 626 West Jackson Boulevard  
Remediation Applicant City,St,Zip: Chicago, IL  
Illinois EPA: 0316355065  
Site Name: Madden/Wells/Darrow Redevelopment (Phase 1-Area 33)  
NFR Letter: 2005-11-01  
NFR Letter Date Recorded: 2006-01-30  
Comprehensive/Focused: Comprehensive  
Worker Caution: No  
Acres: 0.34  
Land Use: Residential or Industrial/Commercial  
Ground Water Use Restriction: No  
Highway Authority Agreement: No  
Ordinance: Yes  
Industrial - Commercial: No  
Slab on Grade: No  
BCT: No  
Building Slab: No  
Asphalt Used: No  
Concrete Used: No  
Clean Soil 3ft: No  
Clean Soil 10ft: No  
Alternate Barrier: No

Remediation Applicant Name: Carl Byrd  
Remediation Applicant Company: Chicago Housing Authority  
Remediation Applicant Address: 626 West Jackson Boulevard  
Remediation Applicant City,St,Zip: Chicago, IL  
Illinois EPA: 0316355065  
Site Name: Madden/Wells Darrow Redevelopment (Phase 1-Area 1 & 2)  
NFR Letter: 2006-04-19  
NFR Letter Date Recorded: 2006-06-27  
Comprehensive/Focused: Comprehensive  
Worker Caution: No  
Acres: 0.64  
Land Use: Residential or Industrial/Commercial  
Ground Water Use Restriction: No  
Highway Authority Agreement: No  
Ordinance: Yes  
Industrial - Commercial: No  
Slab on Grade: No  
BCT: No  
Building Slab: Yes  
Asphalt Used: Yes  
Concrete Used: Yes  
Clean Soil 3ft: Yes  
Clean Soil 10ft: No  
Alternate Barrier: No

MAP FINDINGS  
FOCUS MAP 6

Map ID      Site      Database(s)      EPA ID Number

---

**MADDEN/WELLS DARROW REDEVELOPMENT (AREA 11) (Continued)**

**S105521108**

Remediation Applicant Name: Carl Byrd  
 Remediation Applicant Company: Chicago Housing Authority  
 Remediation Applicant Address: 626 West Jackson Boulevard  
 Remediation Applicant City,St,Zip: Chicago, IL  
 Illinois EPA: 0316355065  
 Site Name: Madden/Wells Darrow Redevelopment (Phase 1-Area 3)  
 NFR Letter: 2006-04-20  
 NFR Letter Date Recorded: 2006-06-27  
 Comprehensive/Focused: Comprehensive  
 Worker Caution: No  
 Acres: 0.31  
 Land Use: Residential or Industrial/Commercial  
 Ground Water Use Restriction: No  
 Highway Authority Agreement: No  
 Ordinance: Yes  
 Industrial - Commercial: No  
 Slab on Grade: No  
 BCT: No  
 Building Slab: Yes  
 Asphalt Used: Yes  
 Concrete Used: Yes  
 Clean Soil 3ft: Yes  
 Clean Soil 10ft: No  
 Alternate Barrier: No

Remediation Applicant Name: Carl Byrd  
 Remediation Applicant Company: Chicago Housing Authority  
 Remediation Applicant Address: 626 west Jackson Boulevard  
 Remediation Applicant City,St,Zip: Chicago, IL  
 Illinois EPA: 0316355065  
 Site Name: Madden/Wells/Darrow Redevelopment (Phase 1-Area 14)  
 NFR Letter: 2006-05-25  
 NFR Letter Date Recorded: 2006-06-27  
 Comprehensive/Focused: Comprehensive  
 Worker Caution: No  
 Acres: 0.23  
 Land Use: Residential or Industrial/Commercial  
 Ground Water Use Restriction: No  
 Highway Authority Agreement: No  
 Ordinance: Yes  
 Industrial - Commercial: No  
 Slab on Grade: No  
 BCT: No  
 Building Slab: Yes  
 Asphalt Used: Yes  
 Concrete Used: Yes  
 Clean Soil 3ft: Yes  
 Clean Soil 10ft: No  
 Alternate Barrier: No

Remediation Applicant Name: Carl Byrd  
 Remediation Applicant Company: Chicago Housing Authority  
 Remediation Applicant Address: 626 west Jackson Boulevard  
 Remediation Applicant City,St,Zip: Chicago, IL  
 Illinois EPA: 0316355065  
 Site Name: Madden/Wells/Darrow Redevelopment (Phase 1-Area 30a)  
 NFR Letter: 2006-07-06



MAP FINDINGS  
FOCUS MAP 6

Map ID      Site      Database(s)      EPA ID Number

---

**MADDEN/WELLS DARROW REDEVELOPMENT (AREA 11) (Continued)**

**S105521108**

NFR Letter Date Recorded: 2006-08-11  
 Comprehensive/Focused: Comprehensive  
 Worker Caution: No  
 Acres: 0.22  
 Land Use: Residential or Industrial/Commercial  
 Ground Water Use Restriction: No  
 Highway Authority Agreement: No  
 Ordinance: Yes  
 Industrial - Commercial: No  
 Slab on Grade: No  
 BCT: No  
 Building Slab: Yes  
 Asphalt Used: No  
 Concrete Used: No  
 Clean Soil 3ft: Yes  
 Clean Soil 10ft: No  
 Alternate Barrier: No

Remediation Applicant Name: Carl Byrd  
 Remediation Applicant Company: The Chicago Housing Authority  
 Remediation Applicant Address: 60 East Van Buren Street  
 Remediation Applicant City,St,Zip: Chicago, IL  
 Illinois EPA: 0316355065  
 Site Name: Madden Wells Darrow Redevelopment (Phase 1-Area 18)  
 NFR Letter: 2007-09-13  
 NFR Letter Date Recorded: 2007-09-24  
 Comprehensive/Focused: Comprehensive  
 Worker Caution: No  
 Acres: 0.23  
 Land Use: Residential or Industrial/Commercial  
 Ground Water Use Restriction: No  
 Highway Authority Agreement: No  
 Ordinance: Yes  
 Industrial - Commercial: No  
 Slab on Grade: No  
 BCT: No  
 Building Slab: No  
 Asphalt Used: No  
 Concrete Used: No  
 Clean Soil 3ft: No  
 Clean Soil 10ft: No  
 Alternate Barrier: No

Remediation Applicant Name: Carl Byrd  
 Remediation Applicant Company: The Chicago Housing Authority  
 Remediation Applicant Address: 60 East Van Buren Street  
 Remediation Applicant City,St,Zip: Chicago, IL  
 Illinois EPA: 0316355065  
 Site Name: Madden Wells Darrow Redevelopment (Phase I-Area 15)  
 NFR Letter: 2007-09-14  
 NFR Letter Date Recorded: 2007-09-24  
 Comprehensive/Focused: Comprehensive  
 Worker Caution: No  
 Acres: 0.26  
 Land Use: Residential or Industrial/Commercial  
 Ground Water Use Restriction: No  
 Highway Authority Agreement: No

MAP FINDINGS  
FOCUS MAP 6

Map ID      Site      Database(s)      EPA ID Number

**MADDEN/WELLS DARROW REDEVELOPMENT (AREA 11) (Continued)**

**S105521108**

Ordinance:	Yes
Industrial - Commercial:	No
Slab on Grade:	No
BCT:	No
Building Slab:	No
Asphalt Used:	No
Concrete Used:	No
Clean Soil 3ft:	No
Clean Soil 10ft:	No
Alternate Barrier:	No
Remediation Applicant Name:	Carl Byrd
Remediation Applicant Company:	The Chicago Housing Authority
Remediation Applicant Address:	60 East Van Buren Street
Remediation Applicant City,St,Zip:	Chicago, IL
Illinois EPA:	0316355065
Site Name:	Madden/Wells Darrow Redevelopment (Phase I-Area 16)
NFR Letter:	2007-09-18
NFR Letter Date Recorded:	2007-09-24
Comprehensive/Focused:	Comprehensive
Worker Caution:	No
Acres:	0.22
Land Use:	Residential or Industrial/Commercial
Ground Water Use Restriction:	No
Highway Authority Agreement:	No
Ordinance:	Yes
Industrial - Commercial:	No
Slab on Grade:	No
BCT:	No
Building Slab:	Yes
Asphalt Used:	Yes
Concrete Used:	Yes
Clean Soil 3ft:	Yes
Clean Soil 10ft:	No
Alternate Barrier:	No
Remediation Applicant Name:	Carl Byrd The Chicago Housing Authority
Remediation Applicant Company:	60 East Van Buren Street
Remediation Applicant Address:	Not reported
Remediation Applicant City,St,Zip:	60605
Illinois EPA:	0316355065
Site Name:	Madden-Wells-Darrow Redevelopment (Phase I-Area 20)
NFR Letter:	2007-10-25
NFR Letter Date Recorded:	2007-11-16
Comprehensive/Focused:	Comprehensive
Worker Caution:	Yes
Acres:	0.61
Land Use:	Residential or Industrial/Commercial
Ground Water Use Restriction:	No
Highway Authority Agreement:	No
Ordinance:	Yes
Industrial - Commercial:	No
Slab on Grade:	No
BCT:	No
Building Slab:	Yes
Asphalt Used:	Yes
Concrete Used:	Yes

MAP FINDINGS  
FOCUS MAP 6

Map ID Site Database(s) EPA ID Number

**MADDEN/WELLS DARROW REDEVELOPMENT (AREA 11) (Continued)**

**S105521108**

Clean Soil 3ft: Yes  
Clean Soil 10ft: No  
Alternate Barrier: No

Remediation Applicant Name: Carl Byrd The Chicago Housing Authority  
Remediation Applicant Company: 60 East Van Buren Street  
Remediation Applicant Address: Not reported  
Remediation Applicant City,St,Zip: 60605  
Illinois EPA: 0316355065  
Site Name: Madden-Wells-Darrow Redevelopment (Phase I-Area 22)  
NFR Letter: 2007-10-23  
NFR Letter Date Recorded: 2007-11-16  
Comprehensive/Focused: Comprehensive  
Worker Caution: No  
Acres: 0.53  
Land Use: Residential or Industrial/Commercial  
Ground Water Use Restriction: No  
Highway Authority Agreement: No  
Ordinance: Yes  
Industrial - Commercial: No  
Slab on Grade: No  
BCT: No  
Building Slab: Yes  
Asphalt Used: Yes  
Concrete Used: Yes  
Clean Soil 3ft: Yes  
Clean Soil 10ft: No  
Alternate Barrier: No

Remediation Applicant Name: Carl Byrd The Chicago Housing Authority  
Remediation Applicant Company: 60 East Van Buren Street  
Remediation Applicant Address: Not reported  
Remediation Applicant City,St,Zip: 60605  
Illinois EPA: 0316355065  
Site Name: Madden-Wells-Darrow Redevelopment (Phase I-Area 21)  
NFR Letter: 2007-10-22  
NFR Letter Date Recorded: 2007-11-16  
Comprehensive/Focused: Comprehensive  
Worker Caution: Yes  
Acres: 0.61  
Land Use: Residential or Industrial/Commercial  
Ground Water Use Restriction: No  
Highway Authority Agreement: No  
Ordinance: Yes  
Industrial - Commercial: No  
Slab on Grade: No  
BCT: No  
Building Slab: Yes  
Asphalt Used: Yes  
Concrete Used: Yes  
Clean Soil 3ft: Yes  
Clean Soil 10ft: No  
Alternate Barrier: No

Remediation Applicant Name: Carl Byrd The Chicago Housing Authority  
Remediation Applicant Company: 60 East Van Buren Street  
Remediation Applicant Address: Not reported

MAP FINDINGS  
FOCUS MAP 6

Map ID	Site	Database(s)	EPA ID Number
--------	------	-------------	---------------

**MADDEN/WELLS DARROW REDEVELOPMENT (AREA 11) (Continued)**

**S105521108**

Remediation Applicant City,St,Zip: 60605  
 Illinois EPA: 0316355065  
 Site Name: Madden-Wells-Darrow Redevelopment (Phase I-Area 19)  
 NFR Letter: 2007-09-25  
 NFR Letter Date Recorded: 2007-10-12  
 Comprehensive/Focused: Comprehensive  
 Worker Caution: Yes  
 Acres: 0.24  
 Land Use: Residential or Industrial/Commercial  
 Ground Water Use Restriction: No  
 Highway Authority Agreement: No  
 Ordinance: Yes  
 Industrial - Commercial: No  
 Slab on Grade: No  
 BCT: No  
 Building Slab: Yes  
 Asphalt Used: Yes  
 Concrete Used: Yes  
 Clean Soil 3ft: Yes  
 Clean Soil 10ft: No  
 Alternate Barrier: No

Remediation Applicant Name: Carl Byrd The Chicago Housing Authority  
 Remediation Applicant Company: 60 East Van Buren Street  
 Remediation Applicant Address: Not reported  
 Remediation Applicant City,St,Zip: 60605  
 Illinois EPA: 0316355065  
 Site Name: Madden-Wells-Darrow Redevelopment (Phase I-Area17)  
 NFR Letter: 2007-09-26  
 NFR Letter Date Recorded: 2007-10-12  
 Comprehensive/Focused: Comprehensive  
 Worker Caution: No  
 Acres: 1.56  
 Land Use: Residential or Industrial/Commercial  
 Ground Water Use Restriction: No  
 Highway Authority Agreement: No  
 Ordinance: Yes  
 Industrial - Commercial: No  
 Slab on Grade: No  
 BCT: No  
 Building Slab: Yes  
 Asphalt Used: Yes  
 Concrete Used: Yes  
 Clean Soil 3ft: Yes  
 Clean Soil 10ft: No  
 Alternate Barrier: No

Remediation Applicant Name: Carl Byrd Chicago Housing Authority  
 Remediation Applicant Company: 626 West Jackson Boulevard  
 Remediation Applicant Address: Not reported  
 Remediation Applicant City,St,Zip: 60661  
 Illinois EPA: 0316355065  
 Site Name: Madden-Wells-Darrow Redevelopment (Phase I-Areas 4, 5, 6 & 7)  
 NFR Letter: 2006-09-20  
 NFR Letter Date Recorded: 2006-10-18  
 Comprehensive/Focused: Comprehensive  
 Worker Caution: Yes

MAP FINDINGS  
FOCUS MAP 6

Map ID      Site      Database(s)      EPA ID Number

---

**MADDEN/WELLS DARROW REDEVELOPMENT (AREA 11) (Continued)**

**S105521108**

Acres:	1.43
Land Use:	Residential or Industrial/Commercial
Ground Water Use Restriction:	No
Highway Authority Agreement:	No
Ordinance:	Yes
Industrial - Commercial:	No
Slab on Grade:	No
BCT:	No
Building Slab:	Yes
Asphalt Used:	Yes
Concrete Used:	Yes
Clean Soil 3ft:	Yes
Clean Soil 10ft:	No
Alternate Barrier:	No
Remediation Applicant Name:	Carl Byrd Chicago Housing Authority
Remediation Applicant Company:	626 West Jackson Boulevard
Remediation Applicant Address:	Not reported
Remediation Applicant City,St,Zip:	60661
Illinois EPA:	0316355065
Site Name:	Madden-Wells-Darrow Redevelopment (Phase I-Areas 8, 9, 10 & 13)
NFR Letter:	2006-09-21
NFR Letter Date Recorded:	2006-10-18
Comprehensive/Focused:	Comprehensive
Worker Caution:	Yes
Acres:	1.43
Land Use:	Residential or Industrial/Commercial
Ground Water Use Restriction:	No
Highway Authority Agreement:	No
Ordinance:	Yes
Industrial - Commercial:	No
Slab on Grade:	No
BCT:	No
Building Slab:	Yes
Asphalt Used:	Yes
Concrete Used:	Yes
Clean Soil 3ft:	Yes
Clean Soil 10ft:	No
Alternate Barrier:	No
IL EPA Id:	0316355065
US EPA Id:	Not reported
Longitude:	-87.605738
Latitude:	41.825783
Contact Name:	Kari Saba
Contact Address:	60 East Van Buren
Contact City,St,Zip:	Chicago, IL 60605
Contact Phone:	(312) 913-7612
Date Enrolled:	07/05/2002
Point Of Contact:	Kristy Carlstrom
Consultant Company:	Carnow, Conibear & Associates, Ltd.
Consultant Address:	600 West Van Buren Street
Consultant City,St,Zip:	Chicago, IL 60607
Consultant Phone:	(312) 762-2908
Proj Mgr Assigned:	Jeff Guy
Sec. 4 Letter Date:	Not reported

MAP FINDINGS  
FOCUS MAP 6

Map ID      Site      Database(s)      EPA ID Number

---

**MADDEN/WELLS DARROW REDEVELOPMENT (AREA 11) (Continued)**

**S105521108**

Active: Yes  
 No Further Remediation Letter Dt: 04/20/2006  
 Remediation Applicant Co: Chicago Housing Authority  
 Effective: True  
 Remediation Applicant Name: Kimberly Worthington  
 Remediation Applicant Company: City of Chicago  
 Remediation Applicant Address: 30 North LaSalle Street  
 Remediation Applicant City,St,Zip: Chicago, IL  
 Illinois EPA: 0316355065  
 Site Name: Madden/Wells Darrow Redevelopment (Area 11)  
 NFR Letter: 2005-06-23  
 NFR Letter Date Recorded: 2005-07-19  
 Comprehensive/Focused: Comprehensive  
 Worker Caution: No  
 Acres: 0.43  
 Land Use: Residential or Industrial/Commercial  
 Ground Water Use Restriction: No  
 Highway Authority Agreement: No  
 Ordinance: Yes  
 Industrial - Commercial: No  
 Slab on Grade: No  
 BCT: No  
 Building Slab: Yes  
 Asphalt Used: Yes  
 Concrete Used: Yes  
 Clean Soil 3ft: Yes  
 Clean Soil 10ft: No  
 Alternate Barrier: No

Remediation Applicant Name: Kimberly Worthington  
 Remediation Applicant Company: City of Chicago  
 Remediation Applicant Address: 30 North LaSalle Street  
 Remediation Applicant City,St,Zip: Chicago, IL  
 Illinois EPA: 0316355065  
 Site Name: Madden/Wells Darrow Redevelopment (Area 12)  
 NFR Letter: 2005-06-24  
 NFR Letter Date Recorded: 2005-07-19  
 Comprehensive/Focused: Comprehensive  
 Worker Caution: Yes  
 Acres: 0.7  
 Land Use: Residential or Industrial/Commercial  
 Ground Water Use Restriction: No  
 Highway Authority Agreement: No  
 Ordinance: Yes  
 Industrial - Commercial: No  
 Slab on Grade: No  
 BCT: No  
 Building Slab: Yes  
 Asphalt Used: Yes  
 Concrete Used: Yes  
 Clean Soil 3ft: Yes  
 Clean Soil 10ft: No  
 Alternate Barrier: No

Remediation Applicant Name: Carl Byrd  
 Remediation Applicant Company: Chicago Housing Authority  
 Remediation Applicant Address: 626 West Jackson Boulevard

MAP FINDINGS  
FOCUS MAP 6

Map ID      Site      Database(s)      EPA ID Number

**MADDEN/WELLS DARROW REDEVELOPMENT (AREA 11) (Continued)**

**S105521108**

Remediation Applicant City,St,Zip: Chicago, IL  
 Illinois EPA: 0316355065  
 Site Name: Madden/Wells/Darrow Redevelopment (Phase 1-Area 33)  
 NFR Letter: 2005-11-01  
 NFR Letter Date Recorded: 2006-01-30  
 Comprehensive/Focused: Comprehensive  
 Worker Caution: No  
 Acres: 0.34  
 Land Use: Residential or Industrial/Commercial  
 Ground Water Use Restriction: No  
 Highway Authority Agreement: No  
 Ordinance: Yes  
 Industrial - Commercial: No  
 Slab on Grade: No  
 BCT: No  
 Building Slab: No  
 Asphalt Used: No  
 Concrete Used: No  
 Clean Soil 3ft: No  
 Clean Soil 10ft: No  
 Alternate Barrier: No

Remediation Applicant Name: Carl Byrd  
 Remediation Applicant Company: Chicago Housing Authority  
 Remediation Applicant Address: 626 West Jackson Boulevard  
 Remediation Applicant City,St,Zip: Chicago, IL  
 Illinois EPA: 0316355065  
 Site Name: Madden/Wells Darrow Redevelopment (Phase 1-Area 1 & 2)  
 NFR Letter: 2006-04-19  
 NFR Letter Date Recorded: 2006-06-27  
 Comprehensive/Focused: Comprehensive  
 Worker Caution: No  
 Acres: 0.64  
 Land Use: Residential or Industrial/Commercial  
 Ground Water Use Restriction: No  
 Highway Authority Agreement: No  
 Ordinance: Yes  
 Industrial - Commercial: No  
 Slab on Grade: No  
 BCT: No  
 Building Slab: Yes  
 Asphalt Used: Yes  
 Concrete Used: Yes  
 Clean Soil 3ft: Yes  
 Clean Soil 10ft: No  
 Alternate Barrier: No

Remediation Applicant Name: Carl Byrd  
 Remediation Applicant Company: Chicago Housing Authority  
 Remediation Applicant Address: 626 West Jackson Boulevard  
 Remediation Applicant City,St,Zip: Chicago, IL  
 Illinois EPA: 0316355065  
 Site Name: Madden/Wells Darrow Redevelopment (Phase 1-Area 3)  
 NFR Letter: 2006-04-20  
 NFR Letter Date Recorded: 2006-06-27  
 Comprehensive/Focused: Comprehensive  
 Worker Caution: No

MAP FINDINGS  
FOCUS MAP 6

Map ID	Site	Database(s)	EPA ID Number
--------	------	-------------	---------------

**MADDEN/WELLS DARROW REDEVELOPMENT (AREA 11) (Continued)**

**S105521108**

Acres:	0.31
Land Use:	Residential or Industrial/Commercial
Ground Water Use Restriction:	No
Highway Authority Agreement:	No
Ordinance:	Yes
Industrial - Commercial:	No
Slab on Grade:	No
BCT:	No
Building Slab:	Yes
Asphalt Used:	Yes
Concrete Used:	Yes
Clean Soil 3ft:	Yes
Clean Soil 10ft:	No
Alternate Barrier:	No
Remediation Applicant Name:	Carl Byrd
Remediation Applicant Company:	Chicago Housing Authority
Remediation Applicant Address:	626 west Jackson Boulevard
Remediation Applicant City,St,Zip:	Chicago, IL
Illinois EPA:	0316355065
Site Name:	Madden/Wells/Darrow Redevelopment (Phase 1-Area 14)
NFR Letter:	2006-05-25
NFR Letter Date Recorded:	2006-06-27
Comprehensive/Focused:	Comprehensive
Worker Caution:	No
Acres:	0.23
Land Use:	Residential or Industrial/Commercial
Ground Water Use Restriction:	No
Highway Authority Agreement:	No
Ordinance:	Yes
Industrial - Commercial:	No
Slab on Grade:	No
BCT:	No
Building Slab:	Yes
Asphalt Used:	Yes
Concrete Used:	Yes
Clean Soil 3ft:	Yes
Clean Soil 10ft:	No
Alternate Barrier:	No
Remediation Applicant Name:	Carl Byrd
Remediation Applicant Company:	Chicago Housing Authority
Remediation Applicant Address:	626 west Jackson Boulevard
Remediation Applicant City,St,Zip:	Chicago, IL
Illinois EPA:	0316355065
Site Name:	Madden/Wells/Darrow Redevelopment (Phase 1-Area 30a)
NFR Letter:	2006-07-06
NFR Letter Date Recorded:	2006-08-11
Comprehensive/Focused:	Comprehensive
Worker Caution:	No
Acres:	0.22
Land Use:	Residential or Industrial/Commercial
Ground Water Use Restriction:	No
Highway Authority Agreement:	No
Ordinance:	Yes
Industrial - Commercial:	No
Slab on Grade:	No



MAP FINDINGS  
FOCUS MAP 6

Map ID	Site	Database(s)	EPA ID Number
--------	------	-------------	---------------

**MADDEN/WELLS DARROW REDEVELOPMENT (AREA 11) (Continued)**

**S105521108**

BCT:	No
Building Slab:	Yes
Asphalt Used:	No
Concrete Used:	No
Clean Soil 3ft:	Yes
Clean Soil 10ft:	No
Alternate Barrier:	No

Remediation Applicant Name:	Carl Byrd
Remediation Applicant Company:	The Chicago Housing Authority
Remediation Applicant Address:	60 East Van Buren Street
Remediation Applicant City,St,Zip:	Chicago, IL
Illinois EPA:	0316355065
Site Name:	Madden Wells Darrow Redevelopment (Phase 1-Area 18)
NFR Letter:	2007-09-13
NFR Letter Date Recorded:	2007-09-24
Comprehensive/Focused:	Comprehensive
Worker Caution:	No
Acres:	0.23
Land Use:	Residential or Industrial/Commercial
Ground Water Use Restriction:	No
Highway Authority Agreement:	No
Ordinance:	Yes
Industrial - Commercial:	No
Slab on Grade:	No
BCT:	No
Building Slab:	No
Asphalt Used:	No
Concrete Used:	No
Clean Soil 3ft:	No
Clean Soil 10ft:	No
Alternate Barrier:	No

Remediation Applicant Name:	Carl Byrd
Remediation Applicant Company:	The Chicago Housing Authority
Remediation Applicant Address:	60 East Van Buren Street
Remediation Applicant City,St,Zip:	Chicago, IL
Illinois EPA:	0316355065
Site Name:	Madden Wells Darrow Redevelopment (Phase I-Area 15)
NFR Letter:	2007-09-14
NFR Letter Date Recorded:	2007-09-24
Comprehensive/Focused:	Comprehensive
Worker Caution:	No
Acres:	0.26
Land Use:	Residential or Industrial/Commercial
Ground Water Use Restriction:	No
Highway Authority Agreement:	No
Ordinance:	Yes
Industrial - Commercial:	No
Slab on Grade:	No
BCT:	No
Building Slab:	No
Asphalt Used:	No
Concrete Used:	No
Clean Soil 3ft:	No
Clean Soil 10ft:	No
Alternate Barrier:	No

MAP FINDINGS  
FOCUS MAP 6

Map ID Site Database(s) EPA ID Number

**MADDEN/WELLS DARROW REDEVELOPMENT (AREA 11) (Continued)**

**S105521108**

Remediation Applicant Name: Carl Byrd  
 Remediation Applicant Company: The Chicago Housing Authority  
 Remediation Applicant Address: 60 East Van Buren Street  
 Remediation Applicant City,St,Zip: Chicago, IL  
 Illinois EPA: 0316355065  
 Site Name: Madden/Wells Darrow Redevelopment (Phase I-Area 16)  
 NFR Letter: 2007-09-18  
 NFR Letter Date Recorded: 2007-09-24  
 Comprehensive/Focused: Comprehensive  
 Worker Caution: No  
 Acres: 0.22  
 Land Use: Residential or Industrial/Commercial  
 Ground Water Use Restriction: No  
 Highway Authority Agreement: No  
 Ordinance: Yes  
 Industrial - Commercial: No  
 Slab on Grade: No  
 BCT: No  
 Building Slab: Yes  
 Asphalt Used: Yes  
 Concrete Used: Yes  
 Clean Soil 3ft: Yes  
 Clean Soil 10ft: No  
 Alternate Barrier: No

Remediation Applicant Name: Carl Byrd The Chicago Housing Authority  
 Remediation Applicant Company: 60 East Van Buren Street  
 Remediation Applicant Address: Not reported  
 Remediation Applicant City,St,Zip: 60605  
 Illinois EPA: 0316355065  
 Site Name: Madden-Wells-Darrow Redevelopment (Phase I-Area 20)  
 NFR Letter: 2007-10-25  
 NFR Letter Date Recorded: 2007-11-16  
 Comprehensive/Focused: Comprehensive  
 Worker Caution: Yes  
 Acres: 0.61  
 Land Use: Residential or Industrial/Commercial  
 Ground Water Use Restriction: No  
 Highway Authority Agreement: No  
 Ordinance: Yes  
 Industrial - Commercial: No  
 Slab on Grade: No  
 BCT: No  
 Building Slab: Yes  
 Asphalt Used: Yes  
 Concrete Used: Yes  
 Clean Soil 3ft: Yes  
 Clean Soil 10ft: No  
 Alternate Barrier: No

Remediation Applicant Name: Carl Byrd The Chicago Housing Authority  
 Remediation Applicant Company: 60 East Van Buren Street  
 Remediation Applicant Address: Not reported  
 Remediation Applicant City,St,Zip: 60605  
 Illinois EPA: 0316355065  
 Site Name: Madden-Wells-Darrow Redevelopment (Phase I-Area 22)  
 NFR Letter: 2007-10-23

MAP FINDINGS  
FOCUS MAP 6

Map ID      Site      Database(s)      EPA ID Number

**MADDEN/WELLS DARROW REDEVELOPMENT (AREA 11) (Continued)**

**S105521108**

NFR Letter Date Recorded: 2007-11-16  
 Comprehensive/Focused: Comprehensive  
 Worker Caution: No  
 Acres: 0.53  
 Land Use: Residential or Industrial/Commercial  
 Ground Water Use Restriction: No  
 Highway Authority Agreement: No  
 Ordinance: Yes  
 Industrial - Commercial: No  
 Slab on Grade: No  
 BCT: No  
 Building Slab: Yes  
 Asphalt Used: Yes  
 Concrete Used: Yes  
 Clean Soil 3ft: Yes  
 Clean Soil 10ft: No  
 Alternate Barrier: No

Remediation Applicant Name: Carl Byrd The Chicago Housing Authority  
 Remediation Applicant Company: 60 East Van Buren Street  
 Remediation Applicant Address: Not reported  
 Remediation Applicant City,St,Zip: 60605  
 Illinois EPA: 0316355065  
 Site Name: Madden-Wells-Darrow Redevelopment (Phase I-Area 21)  
 NFR Letter: 2007-10-22  
 NFR Letter Date Recorded: 2007-11-16  
 Comprehensive/Focused: Comprehensive  
 Worker Caution: Yes  
 Acres: 0.61  
 Land Use: Residential or Industrial/Commercial  
 Ground Water Use Restriction: No  
 Highway Authority Agreement: No  
 Ordinance: Yes  
 Industrial - Commercial: No  
 Slab on Grade: No  
 BCT: No  
 Building Slab: Yes  
 Asphalt Used: Yes  
 Concrete Used: Yes  
 Clean Soil 3ft: Yes  
 Clean Soil 10ft: No  
 Alternate Barrier: No

Remediation Applicant Name: Carl Byrd The Chicago Housing Authority  
 Remediation Applicant Company: 60 East Van Buren Street  
 Remediation Applicant Address: Not reported  
 Remediation Applicant City,St,Zip: 60605  
 Illinois EPA: 0316355065  
 Site Name: Madden-Wells-Darrow Redevelopment (Phase I-Area 19)  
 NFR Letter: 2007-09-25  
 NFR Letter Date Recorded: 2007-10-12  
 Comprehensive/Focused: Comprehensive  
 Worker Caution: Yes  
 Acres: 0.24  
 Land Use: Residential or Industrial/Commercial  
 Ground Water Use Restriction: No  
 Highway Authority Agreement: No

MAP FINDINGS  
FOCUS MAP 6

Map ID	Site	Database(s)	EPA ID Number
--------	------	-------------	---------------

**MADDEN/WELLS DARROW REDEVELOPMENT (AREA 11) (Continued)**

**S105521108**

Ordinance:	Yes
Industrial - Commercial:	No
Slab on Grade:	No
BCT:	No
Building Slab:	Yes
Asphalt Used:	Yes
Concrete Used:	Yes
Clean Soil 3ft:	Yes
Clean Soil 10ft:	No
Alternate Barrier:	No

Remediation Applicant Name:	Carl Byrd The Chicago Housing Authority
Remediation Applicant Company:	60 East Van Buren Street
Remediation Applicant Address:	Not reported
Remediation Applicant City,St,Zip:	60605
Illinois EPA:	0316355065
Site Name:	Madden-Wells-Darrow Redevelopment (Phase I-Area17)
NFR Letter:	2007-09-26
NFR Letter Date Recorded:	2007-10-12
Comprehensive/Focused:	Comprehensive
Worker Caution:	No
Acres:	1.56
Land Use:	Residential or Industrial/Commercial
Ground Water Use Restriction:	No
Highway Authority Agreement:	No
Ordinance:	Yes
Industrial - Commercial:	No
Slab on Grade:	No
BCT:	No
Building Slab:	Yes
Asphalt Used:	Yes
Concrete Used:	Yes
Clean Soil 3ft:	Yes
Clean Soil 10ft:	No
Alternate Barrier:	No

Remediation Applicant Name:	Carl Byrd Chicago Housing Authority
Remediation Applicant Company:	626 West Jackson Boulevard
Remediation Applicant Address:	Not reported
Remediation Applicant City,St,Zip:	60661
Illinois EPA:	0316355065
Site Name:	Madden-Wells-Darrow Redevelopment (Phase I-Areas 4, 5, 6 & 7)
NFR Letter:	2006-09-20
NFR Letter Date Recorded:	2006-10-18
Comprehensive/Focused:	Comprehensive
Worker Caution:	Yes
Acres:	1.43
Land Use:	Residential or Industrial/Commercial
Ground Water Use Restriction:	No
Highway Authority Agreement:	No
Ordinance:	Yes
Industrial - Commercial:	No
Slab on Grade:	No
BCT:	No
Building Slab:	Yes
Asphalt Used:	Yes
Concrete Used:	Yes

MAP FINDINGS  
FOCUS MAP 6

Map ID Site Database(s) EPA ID Number

**MADDEN/WELLS DARROW REDEVELOPMENT (AREA 11) (Continued)**

**S105521108**

Clean Soil 3ft: Yes  
 Clean Soil 10ft: No  
 Alternate Barrier: No  
  
 Remediation Applicant Name: Carl Byrd Chicago Housing Authority  
 Remediation Applicant Company: 626 West Jackson Boulevard  
 Remediation Applicant Address: Not reported  
 Remediation Applicant City,St,Zip: 60661  
 Illinois EPA: 0316355065  
 Site Name: Madden-Wells-Darrow Redevelopment (Phase I-Areas 8, 9, 10 & 13)  
 NFR Letter: 2006-09-21  
 NFR Letter Date Recorded: 2006-10-18  
 Comprehensive/Focused: Comprehensive  
 Worker Caution: Yes  
 Acres: 1.43  
 Land Use: Residential or Industrial/Commercial  
 Ground Water Use Restriction: No  
 Highway Authority Agreement: No  
 Ordinance: Yes  
 Industrial - Commercial: No  
 Slab on Grade: No  
 BCT: No  
 Building Slab: Yes  
 Asphalt Used: Yes  
 Concrete Used: Yes  
 Clean Soil 3ft: Yes  
 Clean Soil 10ft: No  
 Alternate Barrier: No

IL EPA Id: 0316355065  
 US EPA Id: Not reported  
 Longitude: -87.605738  
 Latitude: 41.825783  
 Contact Name: Kari Saba  
 Contact Address: 60 East Van Buren  
 Contact City,St,Zip: Chicago, IL 60605  
 Contact Phone: (312) 913-7612  
 Date Enrolled: 07/05/2002  
 Point Of Contact: John Geiger  
 Consultant Company: Environmental Design International Inc.  
 Consultant Address: 33 West Monroe  
 Consultant City,St,Zip: Chicago, IL 60603  
 Consultant Phone: (312) 345-1400 Ext. 128  
 Proj Mgr Assigned: Jeff Guy  
 Sec. 4 Letter Date: Not reported  
 Active: Yes  
 No Further Remediation Letter Dt: 04/19/2006  
 Remediation Applicant Co: Chicago Housing Authority  
 Effective: True  
 Remediation Applicant Name: Kimberly Worthington  
 Remediation Applicant Company: City of Chicago  
 Remediation Applicant Address: 30 North LaSalle Street  
 Remediation Applicant City,St,Zip: Chicago, IL  
 Illinois EPA: 0316355065  
 Site Name: Madden/Wells Darrow Redevelopment (Area 11)  
 NFR Letter: 2005-06-23

MAP FINDINGS  
FOCUS MAP 6

Map ID	Site	Database(s)	EPA ID Number
--------	------	-------------	---------------

**MADDEN/WELLS DARROW REDEVELOPMENT (AREA 11) (Continued)**

**S105521108**

NFR Letter Date Recorded:	2005-07-19
Comprehensive/Focused:	Comprehensive
Worker Caution:	No
Acres:	0.43
Land Use:	Residential or Industrial/Commercial
Ground Water Use Restriction:	No
Highway Authority Agreement:	No
Ordinance:	Yes
Industrial - Commercial:	No
Slab on Grade:	No
BCT:	No
Building Slab:	Yes
Asphalt Used:	Yes
Concrete Used:	Yes
Clean Soil 3ft:	Yes
Clean Soil 10ft:	No
Alternate Barrier:	No
Remediation Applicant Name:	Kimberly Worthington
Remediation Applicant Company:	City of Chicago
Remediation Applicant Address:	30 North LaSalle Street
Remediation Applicant City,St,Zip:	Chicago, IL
Illinois EPA:	0316355065
Site Name:	Madden/Wells Darrow Redevelopment (Area 12)
NFR Letter:	2005-06-24
NFR Letter Date Recorded:	2005-07-19
Comprehensive/Focused:	Comprehensive
Worker Caution:	Yes
Acres:	0.7
Land Use:	Residential or Industrial/Commercial
Ground Water Use Restriction:	No
Highway Authority Agreement:	No
Ordinance:	Yes
Industrial - Commercial:	No
Slab on Grade:	No
BCT:	No
Building Slab:	Yes
Asphalt Used:	Yes
Concrete Used:	Yes
Clean Soil 3ft:	Yes
Clean Soil 10ft:	No
Alternate Barrier:	No
Remediation Applicant Name:	Carl Byrd
Remediation Applicant Company:	Chicago Housing Authority
Remediation Applicant Address:	626 West Jackson Boulevard
Remediation Applicant City,St,Zip:	Chicago, IL
Illinois EPA:	0316355065
Site Name:	Madden/Wells/Darrow Redevelopment (Phase 1-Area 33)
NFR Letter:	2005-11-01
NFR Letter Date Recorded:	2006-01-30
Comprehensive/Focused:	Comprehensive
Worker Caution:	No
Acres:	0.34
Land Use:	Residential or Industrial/Commercial
Ground Water Use Restriction:	No
Highway Authority Agreement:	No

MAP FINDINGS  
FOCUS MAP 6

Map ID	Site	Database(s)	EPA ID Number
--------	------	-------------	---------------

**MADDEN/WELLS DARROW REDEVELOPMENT (AREA 11) (Continued)**

**S105521108**

Ordinance:	Yes
Industrial - Commercial:	No
Slab on Grade:	No
BCT:	No
Building Slab:	No
Asphalt Used:	No
Concrete Used:	No
Clean Soil 3ft:	No
Clean Soil 10ft:	No
Alternate Barrier:	No

Remediation Applicant Name:	Carl Byrd
Remediation Applicant Company:	Chicago Housing Authority
Remediation Applicant Address:	626 West Jackson Boulevard
Remediation Applicant City,St,Zip:	Chicago, IL
Illinois EPA:	0316355065
Site Name:	Madden/Wells Darrow Redevelopment (Phase 1-Area 1 & 2)
NFR Letter:	2006-04-19
NFR Letter Date Recorded:	2006-06-27
Comprehensive/Focused:	Comprehensive
Worker Caution:	No
Acres:	0.64
Land Use:	Residential or Industrial/Commercial
Ground Water Use Restriction:	No
Highway Authority Agreement:	No
Ordinance:	Yes
Industrial - Commercial:	No
Slab on Grade:	No
BCT:	No
Building Slab:	Yes
Asphalt Used:	Yes
Concrete Used:	Yes
Clean Soil 3ft:	Yes
Clean Soil 10ft:	No
Alternate Barrier:	No

Remediation Applicant Name:	Carl Byrd
Remediation Applicant Company:	Chicago Housing Authority
Remediation Applicant Address:	626 West Jackson Boulevard
Remediation Applicant City,St,Zip:	Chicago, IL
Illinois EPA:	0316355065
Site Name:	Madden/Wells Darrow Redevelopment (Phase 1-Area 3)
NFR Letter:	2006-04-20
NFR Letter Date Recorded:	2006-06-27
Comprehensive/Focused:	Comprehensive
Worker Caution:	No
Acres:	0.31
Land Use:	Residential or Industrial/Commercial
Ground Water Use Restriction:	No
Highway Authority Agreement:	No
Ordinance:	Yes
Industrial - Commercial:	No
Slab on Grade:	No
BCT:	No
Building Slab:	Yes
Asphalt Used:	Yes
Concrete Used:	Yes

MAP FINDINGS  
FOCUS MAP 6

Map ID      Site      Database(s)      EPA ID Number

**MADDEN/WELLS DARROW REDEVELOPMENT (AREA 11) (Continued)**

**S105521108**

Clean Soil 3ft:                      Yes  
Clean Soil 10ft:                      No  
Alternate Barrier:                      No

Remediation Applicant Name:      Carl Byrd  
Remediation Applicant Company:    Chicago Housing Authority  
Remediation Applicant Address:    626 west Jackson Boulevard  
Remediation Applicant City,St,Zip: Chicago, IL  
Illinois EPA:                            0316355065  
Site Name:                              Madden/Wells/Darrow Redevelopment (Phase 1-Area 14)  
NFR Letter:                              2006-05-25  
NFR Letter Date Recorded:          2006-06-27  
Comprehensive/Focused:              Comprehensive  
Worker Caution:                      No  
Acres:                                      0.23  
Land Use:                                  Residential or Industrial/Commercial  
Ground Water Use Restriction:      No  
Highway Authority Agreement:      No  
Ordinance:                                Yes  
Industrial - Commercial:              No  
Slab on Grade:                          No  
BCT:                                        No  
Building Slab:                            Yes  
Asphalt Used:                            Yes  
Concrete Used:                          Yes  
Clean Soil 3ft:                          Yes  
Clean Soil 10ft:                        No  
Alternate Barrier:                      No

Remediation Applicant Name:      Carl Byrd  
Remediation Applicant Company:    Chicago Housing Authority  
Remediation Applicant Address:    626 west Jackson Boulevard  
Remediation Applicant City,St,Zip: Chicago, IL  
Illinois EPA:                            0316355065  
Site Name:                              Madden/Wells/Darrow Redevelopment (Phase 1-Area 30a)  
NFR Letter:                              2006-07-06  
NFR Letter Date Recorded:          2006-08-11  
Comprehensive/Focused:              Comprehensive  
Worker Caution:                      No  
Acres:                                      0.22  
Land Use:                                  Residential or Industrial/Commercial  
Ground Water Use Restriction:      No  
Highway Authority Agreement:      No  
Ordinance:                                Yes  
Industrial - Commercial:              No  
Slab on Grade:                          No  
BCT:                                        No  
Building Slab:                            Yes  
Asphalt Used:                            No  
Concrete Used:                          No  
Clean Soil 3ft:                          Yes  
Clean Soil 10ft:                        No  
Alternate Barrier:                      No

Remediation Applicant Name:      Carl Byrd  
Remediation Applicant Company:    The Chicago Housing Authority  
Remediation Applicant Address:    60 East Van Buren Street



MAP FINDINGS  
FOCUS MAP 6

Map ID      Site      Database(s)      EPA ID Number

**MADDEN/WELLS DARROW REDEVELOPMENT (AREA 11) (Continued)**

**S105521108**

Remediation Applicant City,St,Zip: Chicago, IL  
 Illinois EPA: 0316355065  
 Site Name: Madden Wells Darrow Redevelopment (Phase 1-Area 18)  
 NFR Letter: 2007-09-13  
 NFR Letter Date Recorded: 2007-09-24  
 Comprehensive/Focused: Comprehensive  
 Worker Caution: No  
 Acres: 0.23  
 Land Use: Residential or Industrial/Commercial  
 Ground Water Use Restriction: No  
 Highway Authority Agreement: No  
 Ordinance: Yes  
 Industrial - Commercial: No  
 Slab on Grade: No  
 BCT: No  
 Building Slab: No  
 Asphalt Used: No  
 Concrete Used: No  
 Clean Soil 3ft: No  
 Clean Soil 10ft: No  
 Alternate Barrier: No

Remediation Applicant Name: Carl Byrd  
 Remediation Applicant Company: The Chicago Housing Authority  
 Remediation Applicant Address: 60 East Van Buren Street  
 Remediation Applicant City,St,Zip: Chicago, IL  
 Illinois EPA: 0316355065  
 Site Name: Madden Wells Darrow Redevelopment (Phase I-Area 15)  
 NFR Letter: 2007-09-14  
 NFR Letter Date Recorded: 2007-09-24  
 Comprehensive/Focused: Comprehensive  
 Worker Caution: No  
 Acres: 0.26  
 Land Use: Residential or Industrial/Commercial  
 Ground Water Use Restriction: No  
 Highway Authority Agreement: No  
 Ordinance: Yes  
 Industrial - Commercial: No  
 Slab on Grade: No  
 BCT: No  
 Building Slab: No  
 Asphalt Used: No  
 Concrete Used: No  
 Clean Soil 3ft: No  
 Clean Soil 10ft: No  
 Alternate Barrier: No

Remediation Applicant Name: Carl Byrd  
 Remediation Applicant Company: The Chicago Housing Authority  
 Remediation Applicant Address: 60 East Van Buren Street  
 Remediation Applicant City,St,Zip: Chicago, IL  
 Illinois EPA: 0316355065  
 Site Name: Madden/Wells Darrow Redevelopment (Phase I-Area 16)  
 NFR Letter: 2007-09-18  
 NFR Letter Date Recorded: 2007-09-24  
 Comprehensive/Focused: Comprehensive  
 Worker Caution: No

MAP FINDINGS  
FOCUS MAP 6

Map ID      Site      Database(s)      EPA ID Number

---

**MADDEN/WELLS DARROW REDEVELOPMENT (AREA 11) (Continued)**

**S105521108**

Acres: 0.22  
 Land Use: Residential or Industrial/Commercial  
 Ground Water Use Restriction: No  
 Highway Authority Agreement: No  
 Ordinance: Yes  
 Industrial - Commercial: No  
 Slab on Grade: No  
 BCT: No  
 Building Slab: Yes  
 Asphalt Used: Yes  
 Concrete Used: Yes  
 Clean Soil 3ft: Yes  
 Clean Soil 10ft: No  
 Alternate Barrier: No

Remediation Applicant Name: Carl Byrd The Chicago Housing Authority  
 Remediation Applicant Company: 60 East Van Buren Street  
 Remediation Applicant Address: Not reported  
 Remediation Applicant City,St,Zip: 60605  
 Illinois EPA: 0316355065  
 Site Name: Madden-Wells-Darrow Redevelopment (Phase I-Area 20)  
 NFR Letter: 2007-10-25  
 NFR Letter Date Recorded: 2007-11-16  
 Comprehensive/Focused: Comprehensive  
 Worker Caution: Yes

Acres: 0.61  
 Land Use: Residential or Industrial/Commercial  
 Ground Water Use Restriction: No  
 Highway Authority Agreement: No  
 Ordinance: Yes  
 Industrial - Commercial: No  
 Slab on Grade: No  
 BCT: No  
 Building Slab: Yes  
 Asphalt Used: Yes  
 Concrete Used: Yes  
 Clean Soil 3ft: Yes  
 Clean Soil 10ft: No  
 Alternate Barrier: No

Remediation Applicant Name: Carl Byrd The Chicago Housing Authority  
 Remediation Applicant Company: 60 East Van Buren Street  
 Remediation Applicant Address: Not reported  
 Remediation Applicant City,St,Zip: 60605  
 Illinois EPA: 0316355065  
 Site Name: Madden-Wells-Darrow Redevelopment (Phase I-Area 22)  
 NFR Letter: 2007-10-23  
 NFR Letter Date Recorded: 2007-11-16  
 Comprehensive/Focused: Comprehensive  
 Worker Caution: No

Acres: 0.53  
 Land Use: Residential or Industrial/Commercial  
 Ground Water Use Restriction: No  
 Highway Authority Agreement: No  
 Ordinance: Yes  
 Industrial - Commercial: No  
 Slab on Grade: No

MAP FINDINGS  
FOCUS MAP 6

Map ID	Site	Database(s)	EPA ID Number
--------	------	-------------	---------------

**MADDEN/WELLS DARROW REDEVELOPMENT (AREA 11) (Continued)**

**S105521108**

BCT: No  
 Building Slab: Yes  
 Asphalt Used: Yes  
 Concrete Used: Yes  
 Clean Soil 3ft: Yes  
 Clean Soil 10ft: No  
 Alternate Barrier: No

Remediation Applicant Name: Carl Byrd The Chicago Housing Authority  
 Remediation Applicant Company: 60 East Van Buren Street  
 Remediation Applicant Address: Not reported  
 Remediation Applicant City,St,Zip: 60605  
 Illinois EPA: 0316355065  
 Site Name: Madden-Wells-Darrow Redevelopment (Phase I-Area 21)  
 NFR Letter: 2007-10-22  
 NFR Letter Date Recorded: 2007-11-16  
 Comprehensive/Focused: Comprehensive  
 Worker Caution: Yes  
 Acres: 0.61  
 Land Use: Residential or Industrial/Commercial  
 Ground Water Use Restriction: No  
 Highway Authority Agreement: No  
 Ordinance: Yes  
 Industrial - Commercial: No  
 Slab on Grade: No  
 BCT: No  
 Building Slab: Yes  
 Asphalt Used: Yes  
 Concrete Used: Yes  
 Clean Soil 3ft: Yes  
 Clean Soil 10ft: No  
 Alternate Barrier: No

Remediation Applicant Name: Carl Byrd The Chicago Housing Authority  
 Remediation Applicant Company: 60 East Van Buren Street  
 Remediation Applicant Address: Not reported  
 Remediation Applicant City,St,Zip: 60605  
 Illinois EPA: 0316355065  
 Site Name: Madden-Wells-Darrow Redevelopment (Phase I-Area 19)  
 NFR Letter: 2007-09-25  
 NFR Letter Date Recorded: 2007-10-12  
 Comprehensive/Focused: Comprehensive  
 Worker Caution: Yes  
 Acres: 0.24  
 Land Use: Residential or Industrial/Commercial  
 Ground Water Use Restriction: No  
 Highway Authority Agreement: No  
 Ordinance: Yes  
 Industrial - Commercial: No  
 Slab on Grade: No  
 BCT: No  
 Building Slab: Yes  
 Asphalt Used: Yes  
 Concrete Used: Yes  
 Clean Soil 3ft: Yes  
 Clean Soil 10ft: No  
 Alternate Barrier: No

MAP FINDINGS  
FOCUS MAP 6

Map ID      Site      Database(s)      EPA ID Number

**MADDEN/WELLS DARROW REDEVELOPMENT (AREA 11) (Continued)**

**S105521108**

Remediation Applicant Name:	Carl Byrd The Chicago Housing Authority
Remediation Applicant Company:	60 East Van Buren Street
Remediation Applicant Address:	Not reported
Remediation Applicant City,St,Zip:	60605
Illinois EPA:	0316355065
Site Name:	Madden-Wells-Darrow Redevelopment (Phase I-Area17)
NFR Letter:	2007-09-26
NFR Letter Date Recorded:	2007-10-12
Comprehensive/Focused:	Comprehensive
Worker Caution:	No
Acres:	1.56
Land Use:	Residential or Industrial/Commercial
Ground Water Use Restriction:	No
Highway Authority Agreement:	No
Ordinance:	Yes
Industrial - Commercial:	No
Slab on Grade:	No
BCT:	No
Building Slab:	Yes
Asphalt Used:	Yes
Concrete Used:	Yes
Clean Soil 3ft:	Yes
Clean Soil 10ft:	No
Alternate Barrier:	No
Remediation Applicant Name:	Carl Byrd Chicago Housing Authority
Remediation Applicant Company:	626 West jackson Boulevard
Remediation Applicant Address:	Not reported
Remediation Applicant City,St,Zip:	60661
Illinois EPA:	0316355065
Site Name:	Madden-Wells-Darrow Redevelopment (Phase I-Areas 4, 5, 6 & 7)
NFR Letter:	2006-09-20
NFR Letter Date Recorded:	2006-10-18
Comprehensive/Focused:	Comprehensive
Worker Caution:	Yes
Acres:	1.43
Land Use:	Residential or Industrial/Commercial
Ground Water Use Restriction:	No
Highway Authority Agreement:	No
Ordinance:	Yes
Industrial - Commercial:	No
Slab on Grade:	No
BCT:	No
Building Slab:	Yes
Asphalt Used:	Yes
Concrete Used:	Yes
Clean Soil 3ft:	Yes
Clean Soil 10ft:	No
Alternate Barrier:	No
Remediation Applicant Name:	Carl Byrd Chicago Housing Authority
Remediation Applicant Company:	626 West jackson Boulevard
Remediation Applicant Address:	Not reported
Remediation Applicant City,St,Zip:	60661
Illinois EPA:	0316355065
Site Name:	Madden-Wells-Darrow Redevelopment (Phase I-Areas 8, 9, 10 & 13)
NFR Letter:	2006-09-21

MAP FINDINGS  
FOCUS MAP 6

Map ID	Site	Database(s)	EPA ID Number
--------	------	-------------	---------------

**MADDEN/WELLS DARROW REDEVELOPMENT (AREA 11) (Continued)**

**S105521108**

NFR Letter Date Recorded: 2006-10-18  
 Comprehensive/Focused: Comprehensive  
 Worker Caution: Yes  
 Acres: 1.43  
 Land Use: Residential or Industrial/Commercial  
 Ground Water Use Restriction: No  
 Highway Authority Agreement: No  
 Ordinance: Yes  
 Industrial - Commercial: No  
 Slab on Grade: No  
 BCT: No  
 Building Slab: Yes  
 Asphalt Used: Yes  
 Concrete Used: Yes  
 Clean Soil 3ft: Yes  
 Clean Soil 10ft: No  
 Alternate Barrier: No

IL EPA Id: 0316355065  
 US EPA Id: Not reported  
 Longitude: -87.605738  
 Latitude: 41.825783  
 Contact Name: Kari Saba  
 Contact Address: 60 East Van Buren  
 Contact City,St,Zip: Chicago, IL 60605  
 Contact Phone: (312) 913-7612  
 Date Enrolled: 07/05/2002  
 Point Of Contact: Kristy Carlstrom  
 Consultant Company: Carnow, Conibear & Associates, Ltd.  
 Consultant Address: 600 West Van Buren Street  
 Consultant City,St,Zip: Chicago, IL 60607  
 Consultant Phone: (312) 762-2908  
 Proj Mgr Assigned: Jeff Guy  
 Sec. 4 Letter Date: Not reported  
 Active: Yes  
 No Further Remediation Letter Dt: 04/19/2006  
 Remediation Applicant Co: Chicago Housing Authority  
 Effective: True  
 Remediation Applicant Name: Kimberly Worthington  
 Remediation Applicant Company: City of Chicago  
 Remediation Applicant Address: 30 North LaSalle Street  
 Remediation Applicant City,St,Zip: Chicago, IL  
 Illinois EPA: 0316355065  
 Site Name: Madden/Wells Darrow Redevelopment (Area 11)  
 NFR Letter: 2005-06-23  
 NFR Letter Date Recorded: 2005-07-19  
 Comprehensive/Focused: Comprehensive  
 Worker Caution: No  
 Acres: 0.43  
 Land Use: Residential or Industrial/Commercial  
 Ground Water Use Restriction: No  
 Highway Authority Agreement: No  
 Ordinance: Yes  
 Industrial - Commercial: No  
 Slab on Grade: No  
 BCT: No

MAP FINDINGS  
FOCUS MAP 6

Map ID	Site	Database(s)	EPA ID Number
--------	------	-------------	---------------

**MADDEN/WELLS DARROW REDEVELOPMENT (AREA 11) (Continued)**

**S105521108**

Building Slab: Yes  
Asphalt Used: Yes  
Concrete Used: Yes  
Clean Soil 3ft: Yes  
Clean Soil 10ft: No  
Alternate Barrier: No

Remediation Applicant Name: Kimberly Worthington  
Remediation Applicant Company: City of Chicago  
Remediation Applicant Address: 30 North LaSalle Street  
Remediation Applicant City,St,Zip: Chicago, IL  
Illinois EPA: 0316355065  
Site Name: Madden/Wells Darrow Redevelopment (Area 12)  
NFR Letter: 2005-06-24  
NFR Letter Date Recorded: 2005-07-19  
Comprehensive/Focused: Comprehensive  
Worker Caution: Yes  
Acres: 0.7  
Land Use: Residential or Industrial/Commercial  
Ground Water Use Restriction: No  
Highway Authority Agreement: No  
Ordinance: Yes  
Industrial - Commercial: No  
Slab on Grade: No  
BCT: No  
Building Slab: Yes  
Asphalt Used: Yes  
Concrete Used: Yes  
Clean Soil 3ft: Yes  
Clean Soil 10ft: No  
Alternate Barrier: No

Remediation Applicant Name: Carl Byrd  
Remediation Applicant Company: Chicago Housing Authority  
Remediation Applicant Address: 626 West Jackson Boulevard  
Remediation Applicant City,St,Zip: Chicago, IL  
Illinois EPA: 0316355065  
Site Name: Madden/Wells/Darrow Redevelopment (Phase 1-Area 33)  
NFR Letter: 2005-11-01  
NFR Letter Date Recorded: 2006-01-30  
Comprehensive/Focused: Comprehensive  
Worker Caution: No  
Acres: 0.34  
Land Use: Residential or Industrial/Commercial  
Ground Water Use Restriction: No  
Highway Authority Agreement: No  
Ordinance: Yes  
Industrial - Commercial: No  
Slab on Grade: No  
BCT: No  
Building Slab: No  
Asphalt Used: No  
Concrete Used: No  
Clean Soil 3ft: No  
Clean Soil 10ft: No  
Alternate Barrier: No

MAP FINDINGS  
FOCUS MAP 6

Map ID	Site	Database(s)	EPA ID Number
--------	------	-------------	---------------

**MADDEN/WELLS DARROW REDEVELOPMENT (AREA 11) (Continued)**

**S105521108**

Remediation Applicant Name: Carl Byrd  
 Remediation Applicant Company: Chicago Housing Authority  
 Remediation Applicant Address: 626 West Jackson Boulevard  
 Remediation Applicant City,St,Zip: Chicago, IL  
 Illinois EPA: 0316355065  
 Site Name: Madden/Wells Darrow Redevelopment (Phase 1-Area 1 & 2)  
 NFR Letter: 2006-04-19  
 NFR Letter Date Recorded: 2006-06-27  
 Comprehensive/Focused: Comprehensive  
 Worker Caution: No  
 Acres: 0.64  
 Land Use: Residential or Industrial/Commercial  
 Ground Water Use Restriction: No  
 Highway Authority Agreement: No  
 Ordinance: Yes  
 Industrial - Commercial: No  
 Slab on Grade: No  
 BCT: No  
 Building Slab: Yes  
 Asphalt Used: Yes  
 Concrete Used: Yes  
 Clean Soil 3ft: Yes  
 Clean Soil 10ft: No  
 Alternate Barrier: No

Remediation Applicant Name: Carl Byrd  
 Remediation Applicant Company: Chicago Housing Authority  
 Remediation Applicant Address: 626 West Jackson Boulevard  
 Remediation Applicant City,St,Zip: Chicago, IL  
 Illinois EPA: 0316355065  
 Site Name: Madden/Wells Darrow Redevelopment (Phase 1-Area 3)  
 NFR Letter: 2006-04-20  
 NFR Letter Date Recorded: 2006-06-27  
 Comprehensive/Focused: Comprehensive  
 Worker Caution: No  
 Acres: 0.31  
 Land Use: Residential or Industrial/Commercial  
 Ground Water Use Restriction: No  
 Highway Authority Agreement: No  
 Ordinance: Yes  
 Industrial - Commercial: No  
 Slab on Grade: No  
 BCT: No  
 Building Slab: Yes  
 Asphalt Used: Yes  
 Concrete Used: Yes  
 Clean Soil 3ft: Yes  
 Clean Soil 10ft: No  
 Alternate Barrier: No

Remediation Applicant Name: Carl Byrd  
 Remediation Applicant Company: Chicago Housing Authority  
 Remediation Applicant Address: 626 west Jackson Boulevard  
 Remediation Applicant City,St,Zip: Chicago, IL  
 Illinois EPA: 0316355065  
 Site Name: Madden/Wells/Darrow Redevelopment (Phase 1-Area 14)  
 NFR Letter: 2006-05-25

MAP FINDINGS  
FOCUS MAP 6

Map ID	Site	Database(s)	EPA ID Number
--------	------	-------------	---------------

**MADDEN/WELLS DARROW REDEVELOPMENT (AREA 11) (Continued)**

**S105521108**

NFR Letter Date Recorded:	2006-06-27
Comprehensive/Focused:	Comprehensive
Worker Caution:	No
Acres:	0.23
Land Use:	Residential or Industrial/Commercial
Ground Water Use Restriction:	No
Highway Authority Agreement:	No
Ordinance:	Yes
Industrial - Commercial:	No
Slab on Grade:	No
BCT:	No
Building Slab:	Yes
Asphalt Used:	Yes
Concrete Used:	Yes
Clean Soil 3ft:	Yes
Clean Soil 10ft:	No
Alternate Barrier:	No
Remediation Applicant Name:	Carl Byrd
Remediation Applicant Company:	Chicago Housing Authority
Remediation Applicant Address:	626 west Jackson Boulevard
Remediation Applicant City,St,Zip:	Chicago, IL
Illinois EPA:	0316355065
Site Name:	Madden/Wells/Darrow Redevelopment (Phase 1-Area 30a)
NFR Letter:	2006-07-06
NFR Letter Date Recorded:	2006-08-11
Comprehensive/Focused:	Comprehensive
Worker Caution:	No
Acres:	0.22
Land Use:	Residential or Industrial/Commercial
Ground Water Use Restriction:	No
Highway Authority Agreement:	No
Ordinance:	Yes
Industrial - Commercial:	No
Slab on Grade:	No
BCT:	No
Building Slab:	Yes
Asphalt Used:	No
Concrete Used:	No
Clean Soil 3ft:	Yes
Clean Soil 10ft:	No
Alternate Barrier:	No
Remediation Applicant Name:	Carl Byrd
Remediation Applicant Company:	The Chicago Housing Authority
Remediation Applicant Address:	60 East Van Buren Street
Remediation Applicant City,St,Zip:	Chicago, IL
Illinois EPA:	0316355065
Site Name:	Madden Wells Darrow Redevelopment (Phase 1-Area 18)
NFR Letter:	2007-09-13
NFR Letter Date Recorded:	2007-09-24
Comprehensive/Focused:	Comprehensive
Worker Caution:	No
Acres:	0.23
Land Use:	Residential or Industrial/Commercial
Ground Water Use Restriction:	No
Highway Authority Agreement:	No



MAP FINDINGS  
FOCUS MAP 6

Map ID      Site      Database(s)      EPA ID Number

---

**MADDEN/WELLS DARROW REDEVELOPMENT (AREA 11) (Continued)**

**S105521108**

Ordinance:                      Yes  
Industrial - Commercial:      No  
Slab on Grade:                 No  
BCT:                                No  
Building Slab:                 No  
Asphalt Used:                 No  
Concrete Used:                No  
Clean Soil 3ft:                 No  
Clean Soil 10ft:                No  
Alternate Barrier:              No

Remediation Applicant Name:    Carl Byrd  
Remediation Applicant Company: The Chicago Housing Authority  
Remediation Applicant Address: 60 East Van Buren Street  
Remediation Applicant City,St,Zip: Chicago, IL  
Illinois EPA:                     0316355065  
Site Name:                        Madden Wells Darrow Redevelopment (Phase I-Area 15)  
NFR Letter:                        2007-09-14  
NFR Letter Date Recorded:      2007-09-24  
Comprehensive/Focused:        Comprehensive  
Worker Caution:                 No  
Acres:                               0.26  
Land Use:                         Residential or Industrial/Commercial  
Ground Water Use Restriction: No  
Highway Authority Agreement: No  
Ordinance:                        Yes  
Industrial - Commercial:      No  
Slab on Grade:                 No  
BCT:                                No  
Building Slab:                 No  
Asphalt Used:                 No  
Concrete Used:                No  
Clean Soil 3ft:                 No  
Clean Soil 10ft:                No  
Alternate Barrier:              No

Remediation Applicant Name:    Carl Byrd  
Remediation Applicant Company: The Chicago Housing Authority  
Remediation Applicant Address: 60 East Van Buren Street  
Remediation Applicant City,St,Zip: Chicago, IL  
Illinois EPA:                     0316355065  
Site Name:                        Madden/Wells Darrow Redevelopment (Phase I-Area 16)  
NFR Letter:                        2007-09-18  
NFR Letter Date Recorded:      2007-09-24  
Comprehensive/Focused:        Comprehensive  
Worker Caution:                 No  
Acres:                               0.22  
Land Use:                         Residential or Industrial/Commercial  
Ground Water Use Restriction: No  
Highway Authority Agreement: No  
Ordinance:                        Yes  
Industrial - Commercial:      No  
Slab on Grade:                 No  
BCT:                                No  
Building Slab:                 Yes  
Asphalt Used:                 Yes  
Concrete Used:                Yes

MAP FINDINGS  
FOCUS MAP 6

Map ID	Site	Database(s)	EPA ID Number
--------	------	-------------	---------------

**MADDEN/WELLS DARROW REDEVELOPMENT (AREA 11) (Continued)**

**S105521108**

Clean Soil 3ft: Yes  
Clean Soil 10ft: No  
Alternate Barrier: No

Remediation Applicant Name: Carl Byrd The Chicago Housing Authority  
Remediation Applicant Company: 60 East Van Buren Street  
Remediation Applicant Address: Not reported  
Remediation Applicant City,St,Zip: 60605  
Illinois EPA: 0316355065  
Site Name: Madden-Wells-Darrow Redevelopment (Phase I-Area 20)  
NFR Letter: 2007-10-25  
NFR Letter Date Recorded: 2007-11-16  
Comprehensive/Focused: Comprehensive  
Worker Caution: Yes  
Acres: 0.61  
Land Use: Residential or Industrial/Commercial  
Ground Water Use Restriction: No  
Highway Authority Agreement: No  
Ordinance: Yes  
Industrial - Commercial: No  
Slab on Grade: No  
BCT: No  
Building Slab: Yes  
Asphalt Used: Yes  
Concrete Used: Yes  
Clean Soil 3ft: Yes  
Clean Soil 10ft: No  
Alternate Barrier: No

Remediation Applicant Name: Carl Byrd The Chicago Housing Authority  
Remediation Applicant Company: 60 East Van Buren Street  
Remediation Applicant Address: Not reported  
Remediation Applicant City,St,Zip: 60605  
Illinois EPA: 0316355065  
Site Name: Madden-Wells-Darrow Redevelopment (Phase I-Area 22)  
NFR Letter: 2007-10-23  
NFR Letter Date Recorded: 2007-11-16  
Comprehensive/Focused: Comprehensive  
Worker Caution: No  
Acres: 0.53  
Land Use: Residential or Industrial/Commercial  
Ground Water Use Restriction: No  
Highway Authority Agreement: No  
Ordinance: Yes  
Industrial - Commercial: No  
Slab on Grade: No  
BCT: No  
Building Slab: Yes  
Asphalt Used: Yes  
Concrete Used: Yes  
Clean Soil 3ft: Yes  
Clean Soil 10ft: No  
Alternate Barrier: No

Remediation Applicant Name: Carl Byrd The Chicago Housing Authority  
Remediation Applicant Company: 60 East Van Buren Street  
Remediation Applicant Address: Not reported

MAP FINDINGS  
FOCUS MAP 6

Map ID      Site      Database(s)      EPA ID Number

**MADDEN/WELLS DARROW REDEVELOPMENT (AREA 11) (Continued)**

**S105521108**

Remediation Applicant City,St,Zip: 60605  
 Illinois EPA: 0316355065  
 Site Name: Madden-Wells-Darrow Redevelopment (Phase I-Area 21)  
 NFR Letter: 2007-10-22  
 NFR Letter Date Recorded: 2007-11-16  
 Comprehensive/Focused: Comprehensive  
 Worker Caution: Yes  
 Acres: 0.61  
 Land Use: Residential or Industrial/Commercial  
 Ground Water Use Restriction: No  
 Highway Authority Agreement: No  
 Ordinance: Yes  
 Industrial - Commercial: No  
 Slab on Grade: No  
 BCT: No  
 Building Slab: Yes  
 Asphalt Used: Yes  
 Concrete Used: Yes  
 Clean Soil 3ft: Yes  
 Clean Soil 10ft: No  
 Alternate Barrier: No

Remediation Applicant Name: Carl Byrd The Chicago Housing Authority  
 Remediation Applicant Company: 60 East Van Buren Street  
 Remediation Applicant Address: Not reported  
 Remediation Applicant City,St,Zip: 60605  
 Illinois EPA: 0316355065  
 Site Name: Madden-Wells-Darrow Redevelopment (Phase I-Area 19)  
 NFR Letter: 2007-09-25  
 NFR Letter Date Recorded: 2007-10-12  
 Comprehensive/Focused: Comprehensive  
 Worker Caution: Yes  
 Acres: 0.24  
 Land Use: Residential or Industrial/Commercial  
 Ground Water Use Restriction: No  
 Highway Authority Agreement: No  
 Ordinance: Yes  
 Industrial - Commercial: No  
 Slab on Grade: No  
 BCT: No  
 Building Slab: Yes  
 Asphalt Used: Yes  
 Concrete Used: Yes  
 Clean Soil 3ft: Yes  
 Clean Soil 10ft: No  
 Alternate Barrier: No

Remediation Applicant Name: Carl Byrd The Chicago Housing Authority  
 Remediation Applicant Company: 60 East Van Buren Street  
 Remediation Applicant Address: Not reported  
 Remediation Applicant City,St,Zip: 60605  
 Illinois EPA: 0316355065  
 Site Name: Madden-Wells-Darrow Redevelopment (Phase I-Area17)  
 NFR Letter: 2007-09-26  
 NFR Letter Date Recorded: 2007-10-12  
 Comprehensive/Focused: Comprehensive  
 Worker Caution: No

MAP FINDINGS  
FOCUS MAP 6

Map ID      Site      Database(s)      EPA ID Number

---

**MADDEN/WELLS DARROW REDEVELOPMENT (AREA 11) (Continued)**

**S105521108**

Acres: 1.56  
 Land Use: Residential or Industrial/Commercial  
 Ground Water Use Restriction: No  
 Highway Authority Agreement: No  
 Ordinance: Yes  
 Industrial - Commercial: No  
 Slab on Grade: No  
 BCT: No  
 Building Slab: Yes  
 Asphalt Used: Yes  
 Concrete Used: Yes  
 Clean Soil 3ft: Yes  
 Clean Soil 10ft: No  
 Alternate Barrier: No

Remediation Applicant Name: Carl Byrd Chicago Housing Authority  
 Remediation Applicant Company: 626 West Jackson Boulevard  
 Remediation Applicant Address: Not reported  
 Remediation Applicant City,St,Zip: 60661  
 Illinois EPA: 0316355065  
 Site Name: Madden-Wells-Darrow Redevelopment (Phase I-Areas 4, 5, 6 & 7)  
 NFR Letter: 2006-09-20  
 NFR Letter Date Recorded: 2006-10-18  
 Comprehensive/Focused: Comprehensive  
 Worker Caution: Yes

Acres: 1.43  
 Land Use: Residential or Industrial/Commercial  
 Ground Water Use Restriction: No  
 Highway Authority Agreement: No  
 Ordinance: Yes  
 Industrial - Commercial: No  
 Slab on Grade: No  
 BCT: No  
 Building Slab: Yes  
 Asphalt Used: Yes  
 Concrete Used: Yes  
 Clean Soil 3ft: Yes  
 Clean Soil 10ft: No  
 Alternate Barrier: No

Remediation Applicant Name: Carl Byrd Chicago Housing Authority  
 Remediation Applicant Company: 626 West Jackson Boulevard  
 Remediation Applicant Address: Not reported  
 Remediation Applicant City,St,Zip: 60661  
 Illinois EPA: 0316355065  
 Site Name: Madden-Wells-Darrow Redevelopment (Phase I-Areas 8, 9, 10 & 13)  
 NFR Letter: 2006-09-21  
 NFR Letter Date Recorded: 2006-10-18  
 Comprehensive/Focused: Comprehensive  
 Worker Caution: Yes

Acres: 1.43  
 Land Use: Residential or Industrial/Commercial  
 Ground Water Use Restriction: No  
 Highway Authority Agreement: No  
 Ordinance: Yes  
 Industrial - Commercial: No  
 Slab on Grade: No

MAP FINDINGS  
FOCUS MAP 6

Map ID	Site	Database(s)	EPA ID Number
--------	------	-------------	---------------

**MADDEN/WELLS DARROW REDEVELOPMENT (AREA 11) (Continued)**

**S105521108**

BCT:	No
Building Slab:	Yes
Asphalt Used:	Yes
Concrete Used:	Yes
Clean Soil 3ft:	Yes
Clean Soil 10ft:	No
Alternate Barrier:	No

IL EPA Id:	0316355065
US EPA Id:	Not reported
Longitude:	-87.605738
Latitude:	41.825783
Contact Name:	Kari Saba
Contact Address:	60 East Van Buren
Contact City,St,Zip:	Chicago, IL 60605
Contact Phone:	(312) 913-7612
Date Enrolled:	07/05/2002
Point Of Contact:	John Geiger
Consultant Company:	Environmental Design International Inc.
Consultant Address:	33 West Monroe
Consultant City,St,Zip:	Chicago, IL 60603
Consultant Phone:	(312) 345-1400 Ext. 128
Proj Mgr Assigned:	Jeff Guy
Sec. 4 Letter Date:	Not reported
Active:	Yes
No Further Remediation Letter Dt:	11/01/2005
Remediation Applicant Co:	Chicago Housing Authority
Effective:	True
Remediation Applicant Name:	Kimberly Worthington
Remediation Applicant Company:	City of Chicago
Remediation Applicant Address:	30 North LaSalle Street
Remediation Applicant City,St,Zip:	Chicago, IL
Illinois EPA:	0316355065
Site Name:	Madden/Wells Darrow Redevelopment (Area 11)
NFR Letter:	2005-06-23
NFR Letter Date Recorded:	2005-07-19
Comprehensive/Focused:	Comprehensive
Worker Caution:	No
Acres:	0.43
Land Use:	Residential or Industrial/Commercial
Ground Water Use Restriction:	No
Highway Authority Agreement:	No
Ordinance:	Yes
Industrial - Commercial:	No
Slab on Grade:	No
BCT:	No
Building Slab:	Yes
Asphalt Used:	Yes
Concrete Used:	Yes
Clean Soil 3ft:	Yes
Clean Soil 10ft:	No
Alternate Barrier:	No

Remediation Applicant Name:	Kimberly Worthington
Remediation Applicant Company:	City of Chicago
Remediation Applicant Address:	30 North LaSalle Street

MAP FINDINGS  
FOCUS MAP 6

Map ID	Site	Database(s)	EPA ID Number
--------	------	-------------	---------------

**MADDEN/WELLS DARROW REDEVELOPMENT (AREA 11) (Continued)**

**S105521108**

Remediation Applicant City,St,Zip: Chicago, IL  
 Illinois EPA: 0316355065  
 Site Name: Madden/Wells Darrow Redevelopment (Area 12)  
 NFR Letter: 2005-06-24  
 NFR Letter Date Recorded: 2005-07-19  
 Comprehensive/Focused: Comprehensive  
 Worker Caution: Yes  
 Acres: 0.7  
 Land Use: Residential or Industrial/Commercial  
 Ground Water Use Restriction: No  
 Highway Authority Agreement: No  
 Ordinance: Yes  
 Industrial - Commercial: No  
 Slab on Grade: No  
 BCT: No  
 Building Slab: Yes  
 Asphalt Used: Yes  
 Concrete Used: Yes  
 Clean Soil 3ft: Yes  
 Clean Soil 10ft: No  
 Alternate Barrier: No

Remediation Applicant Name: Carl Byrd  
 Remediation Applicant Company: Chicago Housing Authority  
 Remediation Applicant Address: 626 West Jackson Boulevard  
 Remediation Applicant City,St,Zip: Chicago, IL  
 Illinois EPA: 0316355065  
 Site Name: Madden/Wells/Darrow Redevelopment (Phase 1-Area 33)  
 NFR Letter: 2005-11-01  
 NFR Letter Date Recorded: 2006-01-30  
 Comprehensive/Focused: Comprehensive  
 Worker Caution: No  
 Acres: 0.34  
 Land Use: Residential or Industrial/Commercial  
 Ground Water Use Restriction: No  
 Highway Authority Agreement: No  
 Ordinance: Yes  
 Industrial - Commercial: No  
 Slab on Grade: No  
 BCT: No  
 Building Slab: No  
 Asphalt Used: No  
 Concrete Used: No  
 Clean Soil 3ft: No  
 Clean Soil 10ft: No  
 Alternate Barrier: No

Remediation Applicant Name: Carl Byrd  
 Remediation Applicant Company: Chicago Housing Authority  
 Remediation Applicant Address: 626 West Jackson Boulevard  
 Remediation Applicant City,St,Zip: Chicago, IL  
 Illinois EPA: 0316355065  
 Site Name: Madden/Wells Darrow Redevelopment (Phase 1-Area 1 & 2)  
 NFR Letter: 2006-04-19  
 NFR Letter Date Recorded: 2006-06-27  
 Comprehensive/Focused: Comprehensive  
 Worker Caution: No

MAP FINDINGS  
FOCUS MAP 6

Map ID Site Database(s) EPA ID Number

**MADDEN/WELLS DARROW REDEVELOPMENT (AREA 11) (Continued)**

**S105521108**

Acres: 0.64  
 Land Use: Residential or Industrial/Commercial  
 Ground Water Use Restriction: No  
 Highway Authority Agreement: No  
 Ordinance: Yes  
 Industrial - Commercial: No  
 Slab on Grade: No  
 BCT: No  
 Building Slab: Yes  
 Asphalt Used: Yes  
 Concrete Used: Yes  
 Clean Soil 3ft: Yes  
 Clean Soil 10ft: No  
 Alternate Barrier: No

Remediation Applicant Name: Carl Byrd  
 Remediation Applicant Company: Chicago Housing Authority  
 Remediation Applicant Address: 626 West Jackson Boulevard  
 Remediation Applicant City,St,Zip: Chicago, IL  
 Illinois EPA: 0316355065  
 Site Name: Madden/Wells Darrow Redevelopment (Phase 1-Area 3)  
 NFR Letter: 2006-04-20  
 NFR Letter Date Recorded: 2006-06-27  
 Comprehensive/Focused: Comprehensive  
 Worker Caution: No

Acres: 0.31  
 Land Use: Residential or Industrial/Commercial  
 Ground Water Use Restriction: No  
 Highway Authority Agreement: No  
 Ordinance: Yes  
 Industrial - Commercial: No  
 Slab on Grade: No  
 BCT: No  
 Building Slab: Yes  
 Asphalt Used: Yes  
 Concrete Used: Yes  
 Clean Soil 3ft: Yes  
 Clean Soil 10ft: No  
 Alternate Barrier: No

Remediation Applicant Name: Carl Byrd  
 Remediation Applicant Company: Chicago Housing Authority  
 Remediation Applicant Address: 626 west Jackson Boulevard  
 Remediation Applicant City,St,Zip: Chicago, IL  
 Illinois EPA: 0316355065  
 Site Name: Madden/Wells/Darrow Redevelopment (Phase 1-Area 14)  
 NFR Letter: 2006-05-25  
 NFR Letter Date Recorded: 2006-06-27  
 Comprehensive/Focused: Comprehensive  
 Worker Caution: No

Acres: 0.23  
 Land Use: Residential or Industrial/Commercial  
 Ground Water Use Restriction: No  
 Highway Authority Agreement: No  
 Ordinance: Yes  
 Industrial - Commercial: No  
 Slab on Grade: No

MAP FINDINGS  
FOCUS MAP 6

Map ID      Site      Database(s)      EPA ID Number

---

**MADDEN/WELLS DARROW REDEVELOPMENT (AREA 11) (Continued)**

**S105521108**

BCT: No  
 Building Slab: Yes  
 Asphalt Used: Yes  
 Concrete Used: Yes  
 Clean Soil 3ft: Yes  
 Clean Soil 10ft: No  
 Alternate Barrier: No

Remediation Applicant Name: Carl Byrd  
 Remediation Applicant Company: Chicago Housing Authority  
 Remediation Applicant Address: 626 west Jackson Boulevard  
 Remediation Applicant City,St,Zip: Chicago, IL  
 Illinois EPA: 0316355065  
 Site Name: Madden/Wells/Darrow Redevelopment (Phase 1-Area 30a)  
 NFR Letter: 2006-07-06  
 NFR Letter Date Recorded: 2006-08-11  
 Comprehensive/Focused: Comprehensive  
 Worker Caution: No  
 Acres: 0.22  
 Land Use: Residential or Industrial/Commercial  
 Ground Water Use Restriction: No  
 Highway Authority Agreement: No  
 Ordinance: Yes  
 Industrial - Commercial: No  
 Slab on Grade: No  
 BCT: No  
 Building Slab: Yes  
 Asphalt Used: No  
 Concrete Used: No  
 Clean Soil 3ft: Yes  
 Clean Soil 10ft: No  
 Alternate Barrier: No

Remediation Applicant Name: Carl Byrd  
 Remediation Applicant Company: The Chicago Housing Authority  
 Remediation Applicant Address: 60 East Van Buren Street  
 Remediation Applicant City,St,Zip: Chicago, IL  
 Illinois EPA: 0316355065  
 Site Name: Madden Wells Darrow Redevelopment (Phase 1-Area 18)  
 NFR Letter: 2007-09-13  
 NFR Letter Date Recorded: 2007-09-24  
 Comprehensive/Focused: Comprehensive  
 Worker Caution: No  
 Acres: 0.23  
 Land Use: Residential or Industrial/Commercial  
 Ground Water Use Restriction: No  
 Highway Authority Agreement: No  
 Ordinance: Yes  
 Industrial - Commercial: No  
 Slab on Grade: No  
 BCT: No  
 Building Slab: No  
 Asphalt Used: No  
 Concrete Used: No  
 Clean Soil 3ft: No  
 Clean Soil 10ft: No  
 Alternate Barrier: No



MAP FINDINGS  
FOCUS MAP 6

Map ID Site Database(s) EPA ID Number

**MADDEN/WELLS DARROW REDEVELOPMENT (AREA 11) (Continued)**

**S105521108**

Remediation Applicant Name: Carl Byrd  
 Remediation Applicant Company: The Chicago Housing Authority  
 Remediation Applicant Address: 60 East Van Buren Street  
 Remediation Applicant City,St,Zip: Chicago, IL  
 Illinois EPA: 0316355065  
 Site Name: Madden Wells Darrow Redevelopment (Phase I-Area 15)  
 NFR Letter: 2007-09-14  
 NFR Letter Date Recorded: 2007-09-24  
 Comprehensive/Focused: Comprehensive  
 Worker Caution: No  
 Acres: 0.26  
 Land Use: Residential or Industrial/Commercial  
 Ground Water Use Restriction: No  
 Highway Authority Agreement: No  
 Ordinance: Yes  
 Industrial - Commercial: No  
 Slab on Grade: No  
 BCT: No  
 Building Slab: No  
 Asphalt Used: No  
 Concrete Used: No  
 Clean Soil 3ft: No  
 Clean Soil 10ft: No  
 Alternate Barrier: No

Remediation Applicant Name: Carl Byrd  
 Remediation Applicant Company: The Chicago Housing Authority  
 Remediation Applicant Address: 60 East Van Buren Street  
 Remediation Applicant City,St,Zip: Chicago, IL  
 Illinois EPA: 0316355065  
 Site Name: Madden/Wells Darrow Redevelopment (Phase I-Area 16)  
 NFR Letter: 2007-09-18  
 NFR Letter Date Recorded: 2007-09-24  
 Comprehensive/Focused: Comprehensive  
 Worker Caution: No  
 Acres: 0.22  
 Land Use: Residential or Industrial/Commercial  
 Ground Water Use Restriction: No  
 Highway Authority Agreement: No  
 Ordinance: Yes  
 Industrial - Commercial: No  
 Slab on Grade: No  
 BCT: No  
 Building Slab: Yes  
 Asphalt Used: Yes  
 Concrete Used: Yes  
 Clean Soil 3ft: Yes  
 Clean Soil 10ft: No  
 Alternate Barrier: No

Remediation Applicant Name: Carl Byrd The Chicago Housing Authority  
 Remediation Applicant Company: 60 East Van Buren Street  
 Remediation Applicant Address: Not reported  
 Remediation Applicant City,St,Zip: 60605  
 Illinois EPA: 0316355065  
 Site Name: Madden-Wells-Darrow Redevelopment (Phase I-Area 20)  
 NFR Letter: 2007-10-25

MAP FINDINGS  
FOCUS MAP 6

Map ID      Site      Database(s)      EPA ID Number

---

**MADDEN/WELLS DARROW REDEVELOPMENT (AREA 11) (Continued)**

**S105521108**

NFR Letter Date Recorded: 2007-11-16  
 Comprehensive/Focused: Comprehensive  
 Worker Caution: Yes  
 Acres: 0.61  
 Land Use: Residential or Industrial/Commercial  
 Ground Water Use Restriction: No  
 Highway Authority Agreement: No  
 Ordinance: Yes  
 Industrial - Commercial: No  
 Slab on Grade: No  
 BCT: No  
 Building Slab: Yes  
 Asphalt Used: Yes  
 Concrete Used: Yes  
 Clean Soil 3ft: Yes  
 Clean Soil 10ft: No  
 Alternate Barrier: No

Remediation Applicant Name: Carl Byrd The Chicago Housing Authority  
 Remediation Applicant Company: 60 East Van Buren Street  
 Remediation Applicant Address: Not reported  
 Remediation Applicant City,St,Zip: 60605  
 Illinois EPA: 0316355065  
 Site Name: Madden-Wells-Darrow Redevelopment (Phase I-Area 22)  
 NFR Letter: 2007-10-23  
 NFR Letter Date Recorded: 2007-11-16  
 Comprehensive/Focused: Comprehensive  
 Worker Caution: No  
 Acres: 0.53  
 Land Use: Residential or Industrial/Commercial  
 Ground Water Use Restriction: No  
 Highway Authority Agreement: No  
 Ordinance: Yes  
 Industrial - Commercial: No  
 Slab on Grade: No  
 BCT: No  
 Building Slab: Yes  
 Asphalt Used: Yes  
 Concrete Used: Yes  
 Clean Soil 3ft: Yes  
 Clean Soil 10ft: No  
 Alternate Barrier: No

Remediation Applicant Name: Carl Byrd The Chicago Housing Authority  
 Remediation Applicant Company: 60 East Van Buren Street  
 Remediation Applicant Address: Not reported  
 Remediation Applicant City,St,Zip: 60605  
 Illinois EPA: 0316355065  
 Site Name: Madden-Wells-Darrow Redevelopment (Phase I-Area 21)  
 NFR Letter: 2007-10-22  
 NFR Letter Date Recorded: 2007-11-16  
 Comprehensive/Focused: Comprehensive  
 Worker Caution: Yes  
 Acres: 0.61  
 Land Use: Residential or Industrial/Commercial  
 Ground Water Use Restriction: No  
 Highway Authority Agreement: No

MAP FINDINGS  
 FOCUS MAP 6

Map ID Site Database(s) EPA ID Number

**MADDEN/WELLS DARROW REDEVELOPMENT (AREA 11) (Continued)**

**S105521108**

Ordinance: Yes  
 Industrial - Commercial: No  
 Slab on Grade: No  
 BCT: No  
 Building Slab: Yes  
 Asphalt Used: Yes  
 Concrete Used: Yes  
 Clean Soil 3ft: Yes  
 Clean Soil 10ft: No  
 Alternate Barrier: No

Remediation Applicant Name: Carl Byrd The Chicago Housing Authority  
 Remediation Applicant Company: 60 East Van Buren Street  
 Remediation Applicant Address: Not reported  
 Remediation Applicant City,St,Zip: 60605  
 Illinois EPA: 0316355065  
 Site Name: Madden-Wells-Darrow Redevelopment (Phase I-Area 19)  
 NFR Letter: 2007-09-25  
 NFR Letter Date Recorded: 2007-10-12  
 Comprehensive/Focused: Comprehensive  
 Worker Caution: Yes  
 Acres: 0.24  
 Land Use: Residential or Industrial/Commercial  
 Ground Water Use Restriction: No  
 Highway Authority Agreement: No  
 Ordinance: Yes  
 Industrial - Commercial: No  
 Slab on Grade: No  
 BCT: No  
 Building Slab: Yes  
 Asphalt Used: Yes  
 Concrete Used: Yes  
 Clean Soil 3ft: Yes  
 Clean Soil 10ft: No  
 Alternate Barrier: No

Remediation Applicant Name: Carl Byrd The Chicago Housing Authority  
 Remediation Applicant Company: 60 East Van Buren Street  
 Remediation Applicant Address: Not reported  
 Remediation Applicant City,St,Zip: 60605  
 Illinois EPA: 0316355065  
 Site Name: Madden-Wells-Darrow Redevelopment (Phase I-Area17)  
 NFR Letter: 2007-09-26  
 NFR Letter Date Recorded: 2007-10-12  
 Comprehensive/Focused: Comprehensive  
 Worker Caution: No  
 Acres: 1.56  
 Land Use: Residential or Industrial/Commercial  
 Ground Water Use Restriction: No  
 Highway Authority Agreement: No  
 Ordinance: Yes  
 Industrial - Commercial: No  
 Slab on Grade: No  
 BCT: No  
 Building Slab: Yes  
 Asphalt Used: Yes  
 Concrete Used: Yes

MAP FINDINGS  
FOCUS MAP 6

Map ID      Site      Database(s)      EPA ID Number

---

**MADDEN/WELLS DARROW REDEVELOPMENT (AREA 11) (Continued)**

**S105521108**

Clean Soil 3ft:                      Yes  
Clean Soil 10ft:                      No  
Alternate Barrier:                      No

Remediation Applicant Name:      Carl Byrd Chicago Housing Authority  
Remediation Applicant Company:      626 West Jackson Boulevard  
Remediation Applicant Address:      Not reported  
Remediation Applicant City,St,Zip:      60661  
Illinois EPA:                              0316355065  
Site Name:                                  Madden-Wells-Darrow Redevelopment (Phase I-Areas 4, 5, 6 & 7)  
NFR Letter:                                  2006-09-20  
NFR Letter Date Recorded:              2006-10-18  
Comprehensive/Focused:                  Comprehensive  
Worker Caution:                          Yes  
Acres:    1.43  
Land Use:                                      Residential or Industrial/Commercial  
Ground Water Use Restriction:          No  
Highway Authority Agreement:          No  
Ordinance:                                    Yes  
Industrial - Commercial:                  No  
Slab on Grade:                              No  
BCT:    No  
Building Slab:                                Yes  
Asphalt Used:                                Yes  
Concrete Used:                                Yes  
Clean Soil 3ft:                                Yes  
Clean Soil 10ft:                              No  
Alternate Barrier:                              No

Remediation Applicant Name:      Carl Byrd Chicago Housing Authority  
Remediation Applicant Company:      626 West Jackson Boulevard  
Remediation Applicant Address:      Not reported  
Remediation Applicant City,St,Zip:      60661  
Illinois EPA:                              0316355065  
Site Name:                                  Madden-Wells-Darrow Redevelopment (Phase I-Areas 8, 9, 10 & 13)  
NFR Letter:                                  2006-09-21  
NFR Letter Date Recorded:              2006-10-18  
Comprehensive/Focused:                  Comprehensive  
Worker Caution:                          Yes  
Acres:    1.43  
Land Use:                                      Residential or Industrial/Commercial  
Ground Water Use Restriction:          No  
Highway Authority Agreement:          No  
Ordinance:                                    Yes  
Industrial - Commercial:                  No  
Slab on Grade:                              No  
BCT:    No  
Building Slab:                                Yes  
Asphalt Used:                                Yes  
Concrete Used:                                Yes  
Clean Soil 3ft:                                Yes  
Clean Soil 10ft:                              No  
Alternate Barrier:                              No

IL EPA Id:                                      0316355065  
US EPA Id:                                      Not reported

MAP FINDINGS  
FOCUS MAP 6

Map ID      Site      Database(s)      EPA ID Number

**MADDEN/WELLS DARROW REDEVELOPMENT (AREA 11) (Continued)**

**S105521108**

Longitude: -87.605738  
 Latitude: 41.825783  
 Contact Name: Kari Saba  
 Contact Address: 60 East Van Buren  
 Contact City,St,Zip: Chicago, IL 60605  
 Contact Phone: (312) 913-7612  
 Date Enrolled: 07/05/2002  
 Point Of Contact: Kristy Carlstrom  
 Consultant Company: Carnow, Conibear & Associates, Ltd.  
 Consultant Address: 600 West Van Buren Street  
 Consultant City,St,Zip: Chicago, IL 60607  
 Consultant Phone: (312) 762-2908  
 Proj Mgr Assigned: Jeff Guy  
 Sec. 4 Letter Date: Not reported  
 Active: Yes  
 No Further Remediation Letter Dt: 11/01/2005  
 Remediation Applicant Co: Chicago Housing Authority  
 Effective: True  
 Remediation Applicant Name: Kimberly Worthington  
 Remediation Applicant Company: City of Chicago  
 Remediation Applicant Address: 30 North LaSalle Street  
 Remediation Applicant City,St,Zip: Chicago, IL  
 Illinois EPA: 0316355065  
 Site Name: Madden/Wells Darrow Redevelopment (Area 11)  
 NFR Letter: 2005-06-23  
 NFR Letter Date Recorded: 2005-07-19  
 Comprehensive/Focused: Comprehensive  
 Worker Caution: No  
 Acres: 0.43  
 Land Use: Residential or Industrial/Commercial  
 Ground Water Use Restriction: No  
 Highway Authority Agreement: No  
 Ordinance: Yes  
 Industrial - Commercial: No  
 Slab on Grade: No  
 BCT: No  
 Building Slab: Yes  
 Asphalt Used: Yes  
 Concrete Used: Yes  
 Clean Soil 3ft: Yes  
 Clean Soil 10ft: No  
 Alternate Barrier: No  
  
 Remediation Applicant Name: Kimberly Worthington  
 Remediation Applicant Company: City of Chicago  
 Remediation Applicant Address: 30 North LaSalle Street  
 Remediation Applicant City,St,Zip: Chicago, IL  
 Illinois EPA: 0316355065  
 Site Name: Madden/Wells Darrow Redevelopment (Area 12)  
 NFR Letter: 2005-06-24  
 NFR Letter Date Recorded: 2005-07-19  
 Comprehensive/Focused: Comprehensive  
 Worker Caution: Yes  
 Acres: 0.7  
 Land Use: Residential or Industrial/Commercial  
 Ground Water Use Restriction: No  
 Highway Authority Agreement: No

MAP FINDINGS  
FOCUS MAP 6

Map ID	Site	Database(s)	EPA ID Number
--------	------	-------------	---------------

**MADDEN/WELLS DARROW REDEVELOPMENT (AREA 11) (Continued)**

**S105521108**

Ordinance:	Yes
Industrial - Commercial:	No
Slab on Grade:	No
BCT:	No
Building Slab:	Yes
Asphalt Used:	Yes
Concrete Used:	Yes
Clean Soil 3ft:	Yes
Clean Soil 10ft:	No
Alternate Barrier:	No

Remediation Applicant Name:	Carl Byrd
Remediation Applicant Company:	Chicago Housing Authority
Remediation Applicant Address:	626 West Jackson Boulevard
Remediation Applicant City,St,Zip:	Chicago, IL
Illinois EPA:	0316355065
Site Name:	Madden/Wells/Darrow Redevelopment (Phase 1-Area 33)
NFR Letter:	2005-11-01
NFR Letter Date Recorded:	2006-01-30
Comprehensive/Focused:	Comprehensive
Worker Caution:	No
Acres:	0.34
Land Use:	Residential or Industrial/Commercial
Ground Water Use Restriction:	No
Highway Authority Agreement:	No
Ordinance:	Yes
Industrial - Commercial:	No
Slab on Grade:	No
BCT:	No
Building Slab:	No
Asphalt Used:	No
Concrete Used:	No
Clean Soil 3ft:	No
Clean Soil 10ft:	No
Alternate Barrier:	No

Remediation Applicant Name:	Carl Byrd
Remediation Applicant Company:	Chicago Housing Authority
Remediation Applicant Address:	626 West Jackson Boulevard
Remediation Applicant City,St,Zip:	Chicago, IL
Illinois EPA:	0316355065
Site Name:	Madden/Wells Darrow Redevelopment (Phase 1-Area 1 & 2)
NFR Letter:	2006-04-19
NFR Letter Date Recorded:	2006-06-27
Comprehensive/Focused:	Comprehensive
Worker Caution:	No
Acres:	0.64
Land Use:	Residential or Industrial/Commercial
Ground Water Use Restriction:	No
Highway Authority Agreement:	No
Ordinance:	Yes
Industrial - Commercial:	No
Slab on Grade:	No
BCT:	No
Building Slab:	Yes
Asphalt Used:	Yes
Concrete Used:	Yes

MAP FINDINGS  
FOCUS MAP 6

Map ID	Site	Database(s)	EPA ID Number
--------	------	-------------	---------------

**MADDEN/WELLS DARROW REDEVELOPMENT (AREA 11) (Continued)**

**S105521108**

Clean Soil 3ft: Yes  
Clean Soil 10ft: No  
Alternate Barrier: No

Remediation Applicant Name: Carl Byrd  
Remediation Applicant Company: Chicago Housing Authority  
Remediation Applicant Address: 626 West Jackson Boulevard  
Remediation Applicant City,St,Zip: Chicago, IL  
Illinois EPA: 0316355065  
Site Name: Madden/Wells Darrow Redevelopment (Phase 1-Area 3)  
NFR Letter: 2006-04-20  
NFR Letter Date Recorded: 2006-06-27  
Comprehensive/Focused: Comprehensive  
Worker Caution: No  
Acres: 0.31  
Land Use: Residential or Industrial/Commercial  
Ground Water Use Restriction: No  
Highway Authority Agreement: No  
Ordinance: Yes  
Industrial - Commercial: No  
Slab on Grade: No  
BCT: No  
Building Slab: Yes  
Asphalt Used: Yes  
Concrete Used: Yes  
Clean Soil 3ft: Yes  
Clean Soil 10ft: No  
Alternate Barrier: No

Remediation Applicant Name: Carl Byrd  
Remediation Applicant Company: Chicago Housing Authority  
Remediation Applicant Address: 626 west Jackson Boulevard  
Remediation Applicant City,St,Zip: Chicago, IL  
Illinois EPA: 0316355065  
Site Name: Madden/Wells/Darrow Redevelopment (Phase 1-Area 14)  
NFR Letter: 2006-05-25  
NFR Letter Date Recorded: 2006-06-27  
Comprehensive/Focused: Comprehensive  
Worker Caution: No  
Acres: 0.23  
Land Use: Residential or Industrial/Commercial  
Ground Water Use Restriction: No  
Highway Authority Agreement: No  
Ordinance: Yes  
Industrial - Commercial: No  
Slab on Grade: No  
BCT: No  
Building Slab: Yes  
Asphalt Used: Yes  
Concrete Used: Yes  
Clean Soil 3ft: Yes  
Clean Soil 10ft: No  
Alternate Barrier: No

Remediation Applicant Name: Carl Byrd  
Remediation Applicant Company: Chicago Housing Authority  
Remediation Applicant Address: 626 west Jackson Boulevard

MAP FINDINGS  
FOCUS MAP 6

Map ID      Site      Database(s)      EPA ID Number

**MADDEN/WELLS DARROW REDEVELOPMENT (AREA 11) (Continued)**

**S105521108**

Remediation Applicant City,St,Zip: Chicago, IL  
 Illinois EPA: 0316355065  
 Site Name: Madden/Wells/Darrow Redevelopment (Phase 1-Area 30a)  
 NFR Letter: 2006-07-06  
 NFR Letter Date Recorded: 2006-08-11  
 Comprehensive/Focused: Comprehensive  
 Worker Caution: No  
 Acres: 0.22  
 Land Use: Residential or Industrial/Commercial  
 Ground Water Use Restriction: No  
 Highway Authority Agreement: No  
 Ordinance: Yes  
 Industrial - Commercial: No  
 Slab on Grade: No  
 BCT: No  
 Building Slab: Yes  
 Asphalt Used: No  
 Concrete Used: No  
 Clean Soil 3ft: Yes  
 Clean Soil 10ft: No  
 Alternate Barrier: No

Remediation Applicant Name: Carl Byrd  
 Remediation Applicant Company: The Chicago Housing Authority  
 Remediation Applicant Address: 60 East Van Buren Street  
 Remediation Applicant City,St,Zip: Chicago, IL  
 Illinois EPA: 0316355065  
 Site Name: Madden Wells Darrow Redevelopment (Phase 1-Area 18)  
 NFR Letter: 2007-09-13  
 NFR Letter Date Recorded: 2007-09-24  
 Comprehensive/Focused: Comprehensive  
 Worker Caution: No  
 Acres: 0.23  
 Land Use: Residential or Industrial/Commercial  
 Ground Water Use Restriction: No  
 Highway Authority Agreement: No  
 Ordinance: Yes  
 Industrial - Commercial: No  
 Slab on Grade: No  
 BCT: No  
 Building Slab: No  
 Asphalt Used: No  
 Concrete Used: No  
 Clean Soil 3ft: No  
 Clean Soil 10ft: No  
 Alternate Barrier: No

Remediation Applicant Name: Carl Byrd  
 Remediation Applicant Company: The Chicago Housing Authority  
 Remediation Applicant Address: 60 East Van Buren Street  
 Remediation Applicant City,St,Zip: Chicago, IL  
 Illinois EPA: 0316355065  
 Site Name: Madden Wells Darrow Redevelopment (Phase I-Area 15)  
 NFR Letter: 2007-09-14  
 NFR Letter Date Recorded: 2007-09-24  
 Comprehensive/Focused: Comprehensive  
 Worker Caution: No



MAP FINDINGS  
FOCUS MAP 6

Map ID      Site      Database(s)      EPA ID Number

---

**MADDEN/WELLS DARROW REDEVELOPMENT (AREA 11) (Continued)**

**S105521108**

Acres:	0.26
Land Use:	Residential or Industrial/Commercial
Ground Water Use Restriction:	No
Highway Authority Agreement:	No
Ordinance:	Yes
Industrial - Commercial:	No
Slab on Grade:	No
BCT:	No
Building Slab:	No
Asphalt Used:	No
Concrete Used:	No
Clean Soil 3ft:	No
Clean Soil 10ft:	No
Alternate Barrier:	No
Remediation Applicant Name:	Carl Byrd
Remediation Applicant Company:	The Chicago Housing Authority
Remediation Applicant Address:	60 East Van Buren Street
Remediation Applicant City,St,Zip:	Chicago, IL
Illinois EPA:	0316355065
Site Name:	Madden/Wells Darrow Redevelopment (Phase I-Area 16)
NFR Letter:	2007-09-18
NFR Letter Date Recorded:	2007-09-24
Comprehensive/Focused:	Comprehensive
Worker Caution:	No
Acres:	0.22
Land Use:	Residential or Industrial/Commercial
Ground Water Use Restriction:	No
Highway Authority Agreement:	No
Ordinance:	Yes
Industrial - Commercial:	No
Slab on Grade:	No
BCT:	No
Building Slab:	Yes
Asphalt Used:	Yes
Concrete Used:	Yes
Clean Soil 3ft:	Yes
Clean Soil 10ft:	No
Alternate Barrier:	No
Remediation Applicant Name:	Carl Byrd The Chicago Housing Authority
Remediation Applicant Company:	60 East Van Buren Street
Remediation Applicant Address:	Not reported
Remediation Applicant City,St,Zip:	60605
Illinois EPA:	0316355065
Site Name:	Madden-Wells-Darrow Redevelopment (Phase I-Area 20)
NFR Letter:	2007-10-25
NFR Letter Date Recorded:	2007-11-16
Comprehensive/Focused:	Comprehensive
Worker Caution:	Yes
Acres:	0.61
Land Use:	Residential or Industrial/Commercial
Ground Water Use Restriction:	No
Highway Authority Agreement:	No
Ordinance:	Yes
Industrial - Commercial:	No
Slab on Grade:	No

MAP FINDINGS  
FOCUS MAP 6

Map ID      Site      Database(s)      EPA ID Number

**MADDEN/WELLS DARROW REDEVELOPMENT (AREA 11) (Continued)**

**S105521108**

BCT: No  
Building Slab: Yes  
Asphalt Used: Yes  
Concrete Used: Yes  
Clean Soil 3ft: Yes  
Clean Soil 10ft: No  
Alternate Barrier: No

Remediation Applicant Name: Carl Byrd The Chicago Housing Authority  
Remediation Applicant Company: 60 East Van Buren Street  
Remediation Applicant Address: Not reported  
Remediation Applicant City,St,Zip: 60605  
Illinois EPA: 0316355065  
Site Name: Madden-Wells-Darrow Redevelopment (Phase I-Area 22)  
NFR Letter: 2007-10-23  
NFR Letter Date Recorded: 2007-11-16  
Comprehensive/Focused: Comprehensive  
Worker Caution: No  
Acres: 0.53  
Land Use: Residential or Industrial/Commercial  
Ground Water Use Restriction: No  
Highway Authority Agreement: No  
Ordinance: Yes  
Industrial - Commercial: No  
Slab on Grade: No  
BCT: No  
Building Slab: Yes  
Asphalt Used: Yes  
Concrete Used: Yes  
Clean Soil 3ft: Yes  
Clean Soil 10ft: No  
Alternate Barrier: No

Remediation Applicant Name: Carl Byrd The Chicago Housing Authority  
Remediation Applicant Company: 60 East Van Buren Street  
Remediation Applicant Address: Not reported  
Remediation Applicant City,St,Zip: 60605  
Illinois EPA: 0316355065  
Site Name: Madden-Wells-Darrow Redevelopment (Phase I-Area 21)  
NFR Letter: 2007-10-22  
NFR Letter Date Recorded: 2007-11-16  
Comprehensive/Focused: Comprehensive  
Worker Caution: Yes  
Acres: 0.61  
Land Use: Residential or Industrial/Commercial  
Ground Water Use Restriction: No  
Highway Authority Agreement: No  
Ordinance: Yes  
Industrial - Commercial: No  
Slab on Grade: No  
BCT: No  
Building Slab: Yes  
Asphalt Used: Yes  
Concrete Used: Yes  
Clean Soil 3ft: Yes  
Clean Soil 10ft: No  
Alternate Barrier: No

MAP FINDINGS  
FOCUS MAP 6

Map ID      Site      Database(s)      EPA ID Number

**MADDEN/WELLS DARROW REDEVELOPMENT (AREA 11) (Continued)**

**S105521108**

Remediation Applicant Name: Carl Byrd The Chicago Housing Authority  
 Remediation Applicant Company: 60 East Van Buren Street  
 Remediation Applicant Address: Not reported  
 Remediation Applicant City,St,Zip: 60605  
 Illinois EPA: 0316355065  
 Site Name: Madden-Wells-Darrow Redevelopment (Phase I-Area 19)  
 NFR Letter: 2007-09-25  
 NFR Letter Date Recorded: 2007-10-12  
 Comprehensive/Focused: Comprehensive  
 Worker Caution: Yes  
 Acres: 0.24  
 Land Use: Residential or Industrial/Commercial  
 Ground Water Use Restriction: No  
 Highway Authority Agreement: No  
 Ordinance: Yes  
 Industrial - Commercial: No  
 Slab on Grade: No  
 BCT: No  
 Building Slab: Yes  
 Asphalt Used: Yes  
 Concrete Used: Yes  
 Clean Soil 3ft: Yes  
 Clean Soil 10ft: No  
 Alternate Barrier: No

Remediation Applicant Name: Carl Byrd The Chicago Housing Authority  
 Remediation Applicant Company: 60 East Van Buren Street  
 Remediation Applicant Address: Not reported  
 Remediation Applicant City,St,Zip: 60605  
 Illinois EPA: 0316355065  
 Site Name: Madden-Wells-Darrow Redevelopment (Phase I-Area17)  
 NFR Letter: 2007-09-26  
 NFR Letter Date Recorded: 2007-10-12  
 Comprehensive/Focused: Comprehensive  
 Worker Caution: No  
 Acres: 1.56  
 Land Use: Residential or Industrial/Commercial  
 Ground Water Use Restriction: No  
 Highway Authority Agreement: No  
 Ordinance: Yes  
 Industrial - Commercial: No  
 Slab on Grade: No  
 BCT: No  
 Building Slab: Yes  
 Asphalt Used: Yes  
 Concrete Used: Yes  
 Clean Soil 3ft: Yes  
 Clean Soil 10ft: No  
 Alternate Barrier: No

Remediation Applicant Name: Carl Byrd Chicago Housing Authority  
 Remediation Applicant Company: 626 West jackson Boulevard  
 Remediation Applicant Address: Not reported  
 Remediation Applicant City,St,Zip: 60661  
 Illinois EPA: 0316355065  
 Site Name: Madden-Wells-Darrow Redevelopment (Phase I-Areas 4, 5, 6 & 7)  
 NFR Letter: 2006-09-20

MAP FINDINGS  
FOCUS MAP 6

Map ID	Site	Database(s)	EPA ID Number
--------	------	-------------	---------------

**MADDEN/WELLS DARROW REDEVELOPMENT (AREA 11) (Continued)**

**S105521108**

NFR Letter Date Recorded:	2006-10-18
Comprehensive/Focused:	Comprehensive
Worker Caution:	Yes
Acres:	1.43
Land Use:	Residential or Industrial/Commercial
Ground Water Use Restriction:	No
Highway Authority Agreement:	No
Ordinance:	Yes
Industrial - Commercial:	No
Slab on Grade:	No
BCT:	No
Building Slab:	Yes
Asphalt Used:	Yes
Concrete Used:	Yes
Clean Soil 3ft:	Yes
Clean Soil 10ft:	No
Alternate Barrier:	No
Remediation Applicant Name:	Carl Byrd Chicago Housing Authority
Remediation Applicant Company:	626 West Jackson Boulevard
Remediation Applicant Address:	Not reported
Remediation Applicant City,St,Zip:	60661
Illinois EPA:	0316355065
Site Name:	Madden-Wells-Darrow Redevelopment (Phase I-Areas 8, 9, 10 & 13)
NFR Letter:	2006-09-21
NFR Letter Date Recorded:	2006-10-18
Comprehensive/Focused:	Comprehensive
Worker Caution:	Yes
Acres:	1.43
Land Use:	Residential or Industrial/Commercial
Ground Water Use Restriction:	No
Highway Authority Agreement:	No
Ordinance:	Yes
Industrial - Commercial:	No
Slab on Grade:	No
BCT:	No
Building Slab:	Yes
Asphalt Used:	Yes
Concrete Used:	Yes
Clean Soil 3ft:	Yes
Clean Soil 10ft:	No
Alternate Barrier:	No
IL EPA Id:	0316355065
US EPA Id:	Not reported
Longitude:	-87.605738
Latitude:	41.825783
Contact Name:	Kari Saba
Contact Address:	60 East Van Buren
Contact City,St,Zip:	Chicago, IL 60605
Contact Phone:	(312) 913-7612
Date Enrolled:	07/05/2002
Point Of Contact:	John Geiger
Consultant Company:	Environmental Design International Inc.
Consultant Address:	33 West Monroe
Consultant City,St,Zip:	Chicago, IL 60603

MAP FINDINGS  
FOCUS MAP 6

Map ID      Site      Database(s)      EPA ID Number

---

**MADDEN/WELLS DARROW REDEVELOPMENT (AREA 11) (Continued)**

**S105521108**

Consultant Phone: (312) 345-1400 Ext. 128  
 Proj Mgr Assigned: Jeff Guy  
 Sec. 4 Letter Date: Not reported  
 Active: Yes  
 No Further Remediation Letter Dt: 08/14/2007  
 Remediation Applicant Co: Chicago Housing Authority  
 Effective: False  
 Remediation Applicant Name: Kimberly Worthington  
 Remediation Applicant Company: City of Chicago  
 Remediation Applicant Address: 30 North LaSalle Street  
 Remediation Applicant City,St,Zip: Chicago, IL  
 Illinois EPA: 0316355065  
 Site Name: Madden/Wells Darrow Redevelopment (Area 11)  
 NFR Letter: 2005-06-23  
 NFR Letter Date Recorded: 2005-07-19  
 Comprehensive/Focused: Comprehensive  
 Worker Caution: No  
 Acres: 0.43  
 Land Use: Residential or Industrial/Commercial  
 Ground Water Use Restriction: No  
 Highway Authority Agreement: No  
 Ordinance: Yes  
 Industrial - Commercial: No  
 Slab on Grade: No  
 BCT: No  
 Building Slab: Yes  
 Asphalt Used: Yes  
 Concrete Used: Yes  
 Clean Soil 3ft: Yes  
 Clean Soil 10ft: No  
 Alternate Barrier: No

Remediation Applicant Name: Kimberly Worthington  
 Remediation Applicant Company: City of Chicago  
 Remediation Applicant Address: 30 North LaSalle Street  
 Remediation Applicant City,St,Zip: Chicago, IL  
 Illinois EPA: 0316355065  
 Site Name: Madden/Wells Darrow Redevelopment (Area 12)  
 NFR Letter: 2005-06-24  
 NFR Letter Date Recorded: 2005-07-19  
 Comprehensive/Focused: Comprehensive  
 Worker Caution: Yes  
 Acres: 0.7  
 Land Use: Residential or Industrial/Commercial  
 Ground Water Use Restriction: No  
 Highway Authority Agreement: No  
 Ordinance: Yes  
 Industrial - Commercial: No  
 Slab on Grade: No  
 BCT: No  
 Building Slab: Yes  
 Asphalt Used: Yes  
 Concrete Used: Yes  
 Clean Soil 3ft: Yes  
 Clean Soil 10ft: No  
 Alternate Barrier: No

MAP FINDINGS  
FOCUS MAP 6

Map ID      Site      Database(s)      EPA ID Number

---

**MADDEN/WELLS DARROW REDEVELOPMENT (AREA 11) (Continued)**

**S105521108**

Remediation Applicant Name: Carl Byrd  
 Remediation Applicant Company: Chicago Housing Authority  
 Remediation Applicant Address: 626 West Jackson Boulevard  
 Remediation Applicant City,St,Zip: Chicago, IL  
 Illinois EPA: 0316355065  
 Site Name: Madden/Wells/Darrow Redevelopment (Phase 1-Area 33)  
 NFR Letter: 2005-11-01  
 NFR Letter Date Recorded: 2006-01-30  
 Comprehensive/Focused: Comprehensive  
 Worker Caution: No  
 Acres: 0.34  
 Land Use: Residential or Industrial/Commercial  
 Ground Water Use Restriction: No  
 Highway Authority Agreement: No  
 Ordinance: Yes  
 Industrial - Commercial: No  
 Slab on Grade: No  
 BCT: No  
 Building Slab: No  
 Asphalt Used: No  
 Concrete Used: No  
 Clean Soil 3ft: No  
 Clean Soil 10ft: No  
 Alternate Barrier: No

Remediation Applicant Name: Carl Byrd  
 Remediation Applicant Company: Chicago Housing Authority  
 Remediation Applicant Address: 626 West Jackson Boulevard  
 Remediation Applicant City,St,Zip: Chicago, IL  
 Illinois EPA: 0316355065  
 Site Name: Madden/Wells Darrow Redevelopment (Phase 1-Area 1 & 2)  
 NFR Letter: 2006-04-19  
 NFR Letter Date Recorded: 2006-06-27  
 Comprehensive/Focused: Comprehensive  
 Worker Caution: No  
 Acres: 0.64  
 Land Use: Residential or Industrial/Commercial  
 Ground Water Use Restriction: No  
 Highway Authority Agreement: No  
 Ordinance: Yes  
 Industrial - Commercial: No  
 Slab on Grade: No  
 BCT: No  
 Building Slab: Yes  
 Asphalt Used: Yes  
 Concrete Used: Yes  
 Clean Soil 3ft: Yes  
 Clean Soil 10ft: No  
 Alternate Barrier: No

Remediation Applicant Name: Carl Byrd  
 Remediation Applicant Company: Chicago Housing Authority  
 Remediation Applicant Address: 626 West Jackson Boulevard  
 Remediation Applicant City,St,Zip: Chicago, IL  
 Illinois EPA: 0316355065  
 Site Name: Madden/Wells Darrow Redevelopment (Phase 1-Area 3)  
 NFR Letter: 2006-04-20

MAP FINDINGS  
FOCUS MAP 6

Map ID      Site      Database(s)      EPA ID Number

**MADDEN/WELLS DARROW REDEVELOPMENT (AREA 11) (Continued)**

**S105521108**

NFR Letter Date Recorded: 2006-06-27  
 Comprehensive/Focused: Comprehensive  
 Worker Caution: No  
 Acres: 0.31  
 Land Use: Residential or Industrial/Commercial  
 Ground Water Use Restriction: No  
 Highway Authority Agreement: No  
 Ordinance: Yes  
 Industrial - Commercial: No  
 Slab on Grade: No  
 BCT: No  
 Building Slab: Yes  
 Asphalt Used: Yes  
 Concrete Used: Yes  
 Clean Soil 3ft: Yes  
 Clean Soil 10ft: No  
 Alternate Barrier: No

Remediation Applicant Name: Carl Byrd  
 Remediation Applicant Company: Chicago Housing Authority  
 Remediation Applicant Address: 626 west Jackson Boulevard  
 Remediation Applicant City,St,Zip: Chicago, IL  
 Illinois EPA: 0316355065  
 Site Name: Madden/Wells/Darrow Redevelopment (Phase 1-Area 14)  
 NFR Letter: 2006-05-25  
 NFR Letter Date Recorded: 2006-06-27  
 Comprehensive/Focused: Comprehensive  
 Worker Caution: No  
 Acres: 0.23  
 Land Use: Residential or Industrial/Commercial  
 Ground Water Use Restriction: No  
 Highway Authority Agreement: No  
 Ordinance: Yes  
 Industrial - Commercial: No  
 Slab on Grade: No  
 BCT: No  
 Building Slab: Yes  
 Asphalt Used: Yes  
 Concrete Used: Yes  
 Clean Soil 3ft: Yes  
 Clean Soil 10ft: No  
 Alternate Barrier: No

Remediation Applicant Name: Carl Byrd  
 Remediation Applicant Company: Chicago Housing Authority  
 Remediation Applicant Address: 626 west Jackson Boulevard  
 Remediation Applicant City,St,Zip: Chicago, IL  
 Illinois EPA: 0316355065  
 Site Name: Madden/Wells/Darrow Redevelopment (Phase 1-Area 30a)  
 NFR Letter: 2006-07-06  
 NFR Letter Date Recorded: 2006-08-11  
 Comprehensive/Focused: Comprehensive  
 Worker Caution: No  
 Acres: 0.22  
 Land Use: Residential or Industrial/Commercial  
 Ground Water Use Restriction: No  
 Highway Authority Agreement: No

MAP FINDINGS  
FOCUS MAP 6

Map ID Site Database(s) EPA ID Number

**MADDEN/WELLS DARROW REDEVELOPMENT (AREA 11) (Continued)**

**S105521108**

Ordinance: Yes  
Industrial - Commercial: No  
Slab on Grade: No  
BCT: No  
Building Slab: Yes  
Asphalt Used: No  
Concrete Used: No  
Clean Soil 3ft: Yes  
Clean Soil 10ft: No  
Alternate Barrier: No

Remediation Applicant Name: Carl Byrd  
Remediation Applicant Company: The Chicago Housing Authority  
Remediation Applicant Address: 60 East Van Buren Street  
Remediation Applicant City,St,Zip: Chicago, IL  
Illinois EPA: 0316355065  
Site Name: Madden Wells Darrow Redevelopment (Phase 1-Area 18)  
NFR Letter: 2007-09-13  
NFR Letter Date Recorded: 2007-09-24  
Comprehensive/Focused: Comprehensive  
Worker Caution: No  
Acres: 0.23  
Land Use: Residential or Industrial/Commercial  
Ground Water Use Restriction: No  
Highway Authority Agreement: No  
Ordinance: Yes  
Industrial - Commercial: No  
Slab on Grade: No  
BCT: No  
Building Slab: No  
Asphalt Used: No  
Concrete Used: No  
Clean Soil 3ft: No  
Clean Soil 10ft: No  
Alternate Barrier: No

Remediation Applicant Name: Carl Byrd  
Remediation Applicant Company: The Chicago Housing Authority  
Remediation Applicant Address: 60 East Van Buren Street  
Remediation Applicant City,St,Zip: Chicago, IL  
Illinois EPA: 0316355065  
Site Name: Madden Wells Darrow Redevelopment (Phase I-Area 15)  
NFR Letter: 2007-09-14  
NFR Letter Date Recorded: 2007-09-24  
Comprehensive/Focused: Comprehensive  
Worker Caution: No  
Acres: 0.26  
Land Use: Residential or Industrial/Commercial  
Ground Water Use Restriction: No  
Highway Authority Agreement: No  
Ordinance: Yes  
Industrial - Commercial: No  
Slab on Grade: No  
BCT: No  
Building Slab: No  
Asphalt Used: No  
Concrete Used: No



MAP FINDINGS  
FOCUS MAP 6

Map ID Site Database(s) EPA ID Number

**MADDEN/WELLS DARROW REDEVELOPMENT (AREA 11) (Continued)**

**S105521108**

Clean Soil 3ft: No  
Clean Soil 10ft: No  
Alternate Barrier: No

Remediation Applicant Name: Carl Byrd  
Remediation Applicant Company: The Chicago Housing Authority  
Remediation Applicant Address: 60 East Van Buren Street  
Remediation Applicant City,St,Zip: Chicago, IL  
Illinois EPA: 0316355065  
Site Name: Madden/Wells Darrow Redevelopment (Phase I-Area 16)  
NFR Letter: 2007-09-18  
NFR Letter Date Recorded: 2007-09-24  
Comprehensive/Focused: Comprehensive  
Worker Caution: No  
Acres: 0.22  
Land Use: Residential or Industrial/Commercial  
Ground Water Use Restriction: No  
Highway Authority Agreement: No  
Ordinance: Yes  
Industrial - Commercial: No  
Slab on Grade: No  
BCT: No  
Building Slab: Yes  
Asphalt Used: Yes  
Concrete Used: Yes  
Clean Soil 3ft: Yes  
Clean Soil 10ft: No  
Alternate Barrier: No

Remediation Applicant Name: Carl Byrd The Chicago Housing Authority  
Remediation Applicant Company: 60 East Van Buren Street  
Remediation Applicant Address: Not reported  
Remediation Applicant City,St,Zip: 60605  
Illinois EPA: 0316355065  
Site Name: Madden-Wells-Darrow Redevelopment (Phase I-Area 20)  
NFR Letter: 2007-10-25  
NFR Letter Date Recorded: 2007-11-16  
Comprehensive/Focused: Comprehensive  
Worker Caution: Yes  
Acres: 0.61  
Land Use: Residential or Industrial/Commercial  
Ground Water Use Restriction: No  
Highway Authority Agreement: No  
Ordinance: Yes  
Industrial - Commercial: No  
Slab on Grade: No  
BCT: No  
Building Slab: Yes  
Asphalt Used: Yes  
Concrete Used: Yes  
Clean Soil 3ft: Yes  
Clean Soil 10ft: No  
Alternate Barrier: No

Remediation Applicant Name: Carl Byrd The Chicago Housing Authority  
Remediation Applicant Company: 60 East Van Buren Street  
Remediation Applicant Address: Not reported

MAP FINDINGS  
FOCUS MAP 6

Map ID      Site      Database(s)      EPA ID Number

---

**MADDEN/WELLS DARROW REDEVELOPMENT (AREA 11) (Continued)**

**S105521108**

Remediation Applicant City,St,Zip: 60605  
 Illinois EPA: 0316355065  
 Site Name: Madden-Wells-Darrow Redevelopment (Phase I-Area 22)  
 NFR Letter: 2007-10-23  
 NFR Letter Date Recorded: 2007-11-16  
 Comprehensive/Focused: Comprehensive  
 Worker Caution: No  
 Acres: 0.53  
 Land Use: Residential or Industrial/Commercial  
 Ground Water Use Restriction: No  
 Highway Authority Agreement: No  
 Ordinance: Yes  
 Industrial - Commercial: No  
 Slab on Grade: No  
 BCT: No  
 Building Slab: Yes  
 Asphalt Used: Yes  
 Concrete Used: Yes  
 Clean Soil 3ft: Yes  
 Clean Soil 10ft: No  
 Alternate Barrier: No

Remediation Applicant Name: Carl Byrd The Chicago Housing Authority  
 Remediation Applicant Company: 60 East Van Buren Street  
 Remediation Applicant Address: Not reported  
 Remediation Applicant City,St,Zip: 60605  
 Illinois EPA: 0316355065  
 Site Name: Madden-Wells-Darrow Redevelopment (Phase I-Area 21)  
 NFR Letter: 2007-10-22  
 NFR Letter Date Recorded: 2007-11-16  
 Comprehensive/Focused: Comprehensive  
 Worker Caution: Yes  
 Acres: 0.61  
 Land Use: Residential or Industrial/Commercial  
 Ground Water Use Restriction: No  
 Highway Authority Agreement: No  
 Ordinance: Yes  
 Industrial - Commercial: No  
 Slab on Grade: No  
 BCT: No  
 Building Slab: Yes  
 Asphalt Used: Yes  
 Concrete Used: Yes  
 Clean Soil 3ft: Yes  
 Clean Soil 10ft: No  
 Alternate Barrier: No

Remediation Applicant Name: Carl Byrd The Chicago Housing Authority  
 Remediation Applicant Company: 60 East Van Buren Street  
 Remediation Applicant Address: Not reported  
 Remediation Applicant City,St,Zip: 60605  
 Illinois EPA: 0316355065  
 Site Name: Madden-Wells-Darrow Redevelopment (Phase I-Area 19)  
 NFR Letter: 2007-09-25  
 NFR Letter Date Recorded: 2007-10-12  
 Comprehensive/Focused: Comprehensive  
 Worker Caution: Yes

MAP FINDINGS  
FOCUS MAP 6

Map ID      Site      Database(s)      EPA ID Number

---

**MADDEN/WELLS DARROW REDEVELOPMENT (AREA 11) (Continued)**

**S105521108**

Acres: 0.24  
 Land Use: Residential or Industrial/Commercial  
 Ground Water Use Restriction: No  
 Highway Authority Agreement: No  
 Ordinance: Yes  
 Industrial - Commercial: No  
 Slab on Grade: No  
 BCT: No  
 Building Slab: Yes  
 Asphalt Used: Yes  
 Concrete Used: Yes  
 Clean Soil 3ft: Yes  
 Clean Soil 10ft: No  
 Alternate Barrier: No

Remediation Applicant Name: Carl Byrd The Chicago Housing Authority  
 Remediation Applicant Company: 60 East Van Buren Street  
 Remediation Applicant Address: Not reported  
 Remediation Applicant City,St,Zip: 60605  
 Illinois EPA: 0316355065  
 Site Name: Madden-Wells-Darrow Redevelopment (Phase I-Area17)  
 NFR Letter: 2007-09-26  
 NFR Letter Date Recorded: 2007-10-12  
 Comprehensive/Focused: Comprehensive  
 Worker Caution: No

Acres: 1.56  
 Land Use: Residential or Industrial/Commercial  
 Ground Water Use Restriction: No  
 Highway Authority Agreement: No  
 Ordinance: Yes  
 Industrial - Commercial: No  
 Slab on Grade: No  
 BCT: No  
 Building Slab: Yes  
 Asphalt Used: Yes  
 Concrete Used: Yes  
 Clean Soil 3ft: Yes  
 Clean Soil 10ft: No  
 Alternate Barrier: No

Remediation Applicant Name: Carl Byrd Chicago Housing Authority  
 Remediation Applicant Company: 626 West Jackson Boulevard  
 Remediation Applicant Address: Not reported  
 Remediation Applicant City,St,Zip: 60661  
 Illinois EPA: 0316355065  
 Site Name: Madden-Wells-Darrow Redevelopment (Phase I-Areas 4, 5, 6 & 7)  
 NFR Letter: 2006-09-20  
 NFR Letter Date Recorded: 2006-10-18  
 Comprehensive/Focused: Comprehensive  
 Worker Caution: Yes

Acres: 1.43  
 Land Use: Residential or Industrial/Commercial  
 Ground Water Use Restriction: No  
 Highway Authority Agreement: No  
 Ordinance: Yes  
 Industrial - Commercial: No  
 Slab on Grade: No

MAP FINDINGS  
FOCUS MAP 6

Map ID      Site      Database(s)      EPA ID Number

**MADDEN/WELLS DARROW REDEVELOPMENT (AREA 11) (Continued)**

**S105521108**

BCT:	No
Building Slab:	Yes
Asphalt Used:	Yes
Concrete Used:	Yes
Clean Soil 3ft:	Yes
Clean Soil 10ft:	No
Alternate Barrier:	No
Remediation Applicant Name:	Carl Byrd Chicago Housing Authority
Remediation Applicant Company:	626 West Jackson Boulevard
Remediation Applicant Address:	Not reported
Remediation Applicant City,St,Zip:	60661
Illinois EPA:	0316355065
Site Name:	Madden-Wells-Darrow Redevelopment (Phase I-Areas 8, 9, 10 & 13)
NFR Letter:	2006-09-21
NFR Letter Date Recorded:	2006-10-18
Comprehensive/Focused:	Comprehensive
Worker Caution:	Yes
Acres:	1.43
Land Use:	Residential or Industrial/Commercial
Ground Water Use Restriction:	No
Highway Authority Agreement:	No
Ordinance:	Yes
Industrial - Commercial:	No
Slab on Grade:	No
BCT:	No
Building Slab:	Yes
Asphalt Used:	Yes
Concrete Used:	Yes
Clean Soil 3ft:	Yes
Clean Soil 10ft:	No
Alternate Barrier:	No
IL EPA Id:	0316355065
US EPA Id:	Not reported
Longitude:	-87.605738
Latitude:	41.825783
Contact Name:	Kari Saba
Contact Address:	60 East Van Buren
Contact City,St,Zip:	Chicago, IL 60605
Contact Phone:	(312) 913-7612
Date Enrolled:	07/05/2002
Point Of Contact:	Kristy Carlstrom
Consultant Company:	Carnow, Conibear & Associates, Ltd.
Consultant Address:	600 West Van Buren Street
Consultant City,St,Zip:	Chicago, IL 60607
Consultant Phone:	(312) 762-2908
Proj Mgr Assigned:	Jeff Guy
Sec. 4 Letter Date:	Not reported
Active:	Yes
No Further Remediation Letter Dt:	06/24/2005
Remediation Applicant Co:	Chicago Housing Authority
Effective:	True
Remediation Applicant Name:	Kimberly Worthington
Remediation Applicant Company:	City of Chicago
Remediation Applicant Address:	30 North LaSalle Street

MAP FINDINGS  
FOCUS MAP 6

Map ID      Site      Database(s)      EPA ID Number

**MADDEN/WELLS DARROW REDEVELOPMENT (AREA 11) (Continued)**

**S105521108**

Remediation Applicant City,St,Zip: Chicago, IL  
 Illinois EPA: 0316355065  
 Site Name: Madden/Wells Darrow Redevelopment (Area 11)  
 NFR Letter: 2005-06-23  
 NFR Letter Date Recorded: 2005-07-19  
 Comprehensive/Focused: Comprehensive  
 Worker Caution: No  
 Acres: 0.43  
 Land Use: Residential or Industrial/Commercial  
 Ground Water Use Restriction: No  
 Highway Authority Agreement: No  
 Ordinance: Yes  
 Industrial - Commercial: No  
 Slab on Grade: No  
 BCT: No  
 Building Slab: Yes  
 Asphalt Used: Yes  
 Concrete Used: Yes  
 Clean Soil 3ft: Yes  
 Clean Soil 10ft: No  
 Alternate Barrier: No

Remediation Applicant Name: Kimberly Worthington  
 Remediation Applicant Company: City of Chicago  
 Remediation Applicant Address: 30 North LaSalle Street  
 Remediation Applicant City,St,Zip: Chicago, IL  
 Illinois EPA: 0316355065  
 Site Name: Madden/Wells Darrow Redevelopment (Area 12)  
 NFR Letter: 2005-06-24  
 NFR Letter Date Recorded: 2005-07-19  
 Comprehensive/Focused: Comprehensive  
 Worker Caution: Yes  
 Acres: 0.7  
 Land Use: Residential or Industrial/Commercial  
 Ground Water Use Restriction: No  
 Highway Authority Agreement: No  
 Ordinance: Yes  
 Industrial - Commercial: No  
 Slab on Grade: No  
 BCT: No  
 Building Slab: Yes  
 Asphalt Used: Yes  
 Concrete Used: Yes  
 Clean Soil 3ft: Yes  
 Clean Soil 10ft: No  
 Alternate Barrier: No

Remediation Applicant Name: Carl Byrd  
 Remediation Applicant Company: Chicago Housing Authority  
 Remediation Applicant Address: 626 West Jackson Boulevard  
 Remediation Applicant City,St,Zip: Chicago, IL  
 Illinois EPA: 0316355065  
 Site Name: Madden/Wells/Darrow Redevelopment (Phase 1-Area 33)  
 NFR Letter: 2005-11-01  
 NFR Letter Date Recorded: 2006-01-30  
 Comprehensive/Focused: Comprehensive  
 Worker Caution: No

MAP FINDINGS  
FOCUS MAP 6

Map ID Site Database(s) EPA ID Number

**MADDEN/WELLS DARROW REDEVELOPMENT (AREA 11) (Continued)**

**S105521108**

Acres: 0.34  
 Land Use: Residential or Industrial/Commercial  
 Ground Water Use Restriction: No  
 Highway Authority Agreement: No  
 Ordinance: Yes  
 Industrial - Commercial: No  
 Slab on Grade: No  
 BCT: No  
 Building Slab: No  
 Asphalt Used: No  
 Concrete Used: No  
 Clean Soil 3ft: No  
 Clean Soil 10ft: No  
 Alternate Barrier: No

Remediation Applicant Name: Carl Byrd  
 Remediation Applicant Company: Chicago Housing Authority  
 Remediation Applicant Address: 626 West Jackson Boulevard  
 Remediation Applicant City,St,Zip: Chicago, IL  
 Illinois EPA: 0316355065  
 Site Name: Madden/Wells Darrow Redevelopment (Phase 1-Area 1 & 2)  
 NFR Letter: 2006-04-19  
 NFR Letter Date Recorded: 2006-06-27  
 Comprehensive/Focused: Comprehensive  
 Worker Caution: No

Acres: 0.64  
 Land Use: Residential or Industrial/Commercial  
 Ground Water Use Restriction: No  
 Highway Authority Agreement: No  
 Ordinance: Yes  
 Industrial - Commercial: No  
 Slab on Grade: No  
 BCT: No  
 Building Slab: Yes  
 Asphalt Used: Yes  
 Concrete Used: Yes  
 Clean Soil 3ft: Yes  
 Clean Soil 10ft: No  
 Alternate Barrier: No

Remediation Applicant Name: Carl Byrd  
 Remediation Applicant Company: Chicago Housing Authority  
 Remediation Applicant Address: 626 West Jackson Boulevard  
 Remediation Applicant City,St,Zip: Chicago, IL  
 Illinois EPA: 0316355065  
 Site Name: Madden/Wells Darrow Redevelopment (Phase 1-Area 3)  
 NFR Letter: 2006-04-20  
 NFR Letter Date Recorded: 2006-06-27  
 Comprehensive/Focused: Comprehensive  
 Worker Caution: No

Acres: 0.31  
 Land Use: Residential or Industrial/Commercial  
 Ground Water Use Restriction: No  
 Highway Authority Agreement: No  
 Ordinance: Yes  
 Industrial - Commercial: No  
 Slab on Grade: No

MAP FINDINGS  
FOCUS MAP 6

Map ID	Site	Database(s)	EPA ID Number
--------	------	-------------	---------------

**MADDEN/WELLS DARROW REDEVELOPMENT (AREA 11) (Continued)**

**S105521108**

BCT: No  
 Building Slab: Yes  
 Asphalt Used: Yes  
 Concrete Used: Yes  
 Clean Soil 3ft: Yes  
 Clean Soil 10ft: No  
 Alternate Barrier: No

Remediation Applicant Name: Carl Byrd  
 Remediation Applicant Company: Chicago Housing Authority  
 Remediation Applicant Address: 626 west Jackson Boulevard  
 Remediation Applicant City,St,Zip: Chicago, IL  
 Illinois EPA: 0316355065  
 Site Name: Madden/Wells/Darrow Redevelopment (Phase 1-Area 14)  
 NFR Letter: 2006-05-25  
 NFR Letter Date Recorded: 2006-06-27  
 Comprehensive/Focused: Comprehensive  
 Worker Caution: No  
 Acres: 0.23  
 Land Use: Residential or Industrial/Commercial  
 Ground Water Use Restriction: No  
 Highway Authority Agreement: No  
 Ordinance: Yes  
 Industrial - Commercial: No  
 Slab on Grade: No  
 BCT: No  
 Building Slab: Yes  
 Asphalt Used: Yes  
 Concrete Used: Yes  
 Clean Soil 3ft: Yes  
 Clean Soil 10ft: No  
 Alternate Barrier: No

Remediation Applicant Name: Carl Byrd  
 Remediation Applicant Company: Chicago Housing Authority  
 Remediation Applicant Address: 626 west Jackson Boulevard  
 Remediation Applicant City,St,Zip: Chicago, IL  
 Illinois EPA: 0316355065  
 Site Name: Madden/Wells/Darrow Redevelopment (Phase 1-Area 30a)  
 NFR Letter: 2006-07-06  
 NFR Letter Date Recorded: 2006-08-11  
 Comprehensive/Focused: Comprehensive  
 Worker Caution: No  
 Acres: 0.22  
 Land Use: Residential or Industrial/Commercial  
 Ground Water Use Restriction: No  
 Highway Authority Agreement: No  
 Ordinance: Yes  
 Industrial - Commercial: No  
 Slab on Grade: No  
 BCT: No  
 Building Slab: Yes  
 Asphalt Used: No  
 Concrete Used: No  
 Clean Soil 3ft: Yes  
 Clean Soil 10ft: No  
 Alternate Barrier: No

MAP FINDINGS  
FOCUS MAP 6

Map ID      Site      Database(s)      EPA ID Number

**MADDEN/WELLS DARROW REDEVELOPMENT (AREA 11) (Continued)**

**S105521108**

Remediation Applicant Name: Carl Byrd  
 Remediation Applicant Company: The Chicago Housing Authority  
 Remediation Applicant Address: 60 East Van Buren Street  
 Remediation Applicant City,St,Zip: Chicago, IL  
 Illinois EPA: 0316355065  
 Site Name: Madden Wells Darrow Redevelopment (Phase 1-Area 18)  
 NFR Letter: 2007-09-13  
 NFR Letter Date Recorded: 2007-09-24  
 Comprehensive/Focused: Comprehensive  
 Worker Caution: No  
 Acres: 0.23  
 Land Use: Residential or Industrial/Commercial  
 Ground Water Use Restriction: No  
 Highway Authority Agreement: No  
 Ordinance: Yes  
 Industrial - Commercial: No  
 Slab on Grade: No  
 BCT: No  
 Building Slab: No  
 Asphalt Used: No  
 Concrete Used: No  
 Clean Soil 3ft: No  
 Clean Soil 10ft: No  
 Alternate Barrier: No

Remediation Applicant Name: Carl Byrd  
 Remediation Applicant Company: The Chicago Housing Authority  
 Remediation Applicant Address: 60 East Van Buren Street  
 Remediation Applicant City,St,Zip: Chicago, IL  
 Illinois EPA: 0316355065  
 Site Name: Madden Wells Darrow Redevelopment (Phase I-Area 15)  
 NFR Letter: 2007-09-14  
 NFR Letter Date Recorded: 2007-09-24  
 Comprehensive/Focused: Comprehensive  
 Worker Caution: No  
 Acres: 0.26  
 Land Use: Residential or Industrial/Commercial  
 Ground Water Use Restriction: No  
 Highway Authority Agreement: No  
 Ordinance: Yes  
 Industrial - Commercial: No  
 Slab on Grade: No  
 BCT: No  
 Building Slab: No  
 Asphalt Used: No  
 Concrete Used: No  
 Clean Soil 3ft: No  
 Clean Soil 10ft: No  
 Alternate Barrier: No

Remediation Applicant Name: Carl Byrd  
 Remediation Applicant Company: The Chicago Housing Authority  
 Remediation Applicant Address: 60 East Van Buren Street  
 Remediation Applicant City,St,Zip: Chicago, IL  
 Illinois EPA: 0316355065  
 Site Name: Madden/Wells Darrow Redevelopment (Phase I-Area 16)  
 NFR Letter: 2007-09-18



MAP FINDINGS  
FOCUS MAP 6

Map ID      Site      Database(s)      EPA ID Number

---

**MADDEN/WELLS DARROW REDEVELOPMENT (AREA 11) (Continued)**

**S105521108**

NFR Letter Date Recorded: 2007-09-24  
 Comprehensive/Focused: Comprehensive  
 Worker Caution: No  
 Acres: 0.22  
 Land Use: Residential or Industrial/Commercial  
 Ground Water Use Restriction: No  
 Highway Authority Agreement: No  
 Ordinance: Yes  
 Industrial - Commercial: No  
 Slab on Grade: No  
 BCT: No  
 Building Slab: Yes  
 Asphalt Used: Yes  
 Concrete Used: Yes  
 Clean Soil 3ft: Yes  
 Clean Soil 10ft: No  
 Alternate Barrier: No

Remediation Applicant Name: Carl Byrd The Chicago Housing Authority  
 Remediation Applicant Company: 60 East Van Buren Street  
 Remediation Applicant Address: Not reported  
 Remediation Applicant City,St,Zip: 60605  
 Illinois EPA: 0316355065  
 Site Name: Madden-Wells-Darrow Redevelopment (Phase I-Area 20)  
 NFR Letter: 2007-10-25  
 NFR Letter Date Recorded: 2007-11-16  
 Comprehensive/Focused: Comprehensive  
 Worker Caution: Yes  
 Acres: 0.61  
 Land Use: Residential or Industrial/Commercial  
 Ground Water Use Restriction: No  
 Highway Authority Agreement: No  
 Ordinance: Yes  
 Industrial - Commercial: No  
 Slab on Grade: No  
 BCT: No  
 Building Slab: Yes  
 Asphalt Used: Yes  
 Concrete Used: Yes  
 Clean Soil 3ft: Yes  
 Clean Soil 10ft: No  
 Alternate Barrier: No

Remediation Applicant Name: Carl Byrd The Chicago Housing Authority  
 Remediation Applicant Company: 60 East Van Buren Street  
 Remediation Applicant Address: Not reported  
 Remediation Applicant City,St,Zip: 60605  
 Illinois EPA: 0316355065  
 Site Name: Madden-Wells-Darrow Redevelopment (Phase I-Area 22)  
 NFR Letter: 2007-10-23  
 NFR Letter Date Recorded: 2007-11-16  
 Comprehensive/Focused: Comprehensive  
 Worker Caution: No  
 Acres: 0.53  
 Land Use: Residential or Industrial/Commercial  
 Ground Water Use Restriction: No  
 Highway Authority Agreement: No

MAP FINDINGS  
FOCUS MAP 6

Map ID Site Database(s) EPA ID Number

**MADDEN/WELLS DARROW REDEVELOPMENT (AREA 11) (Continued)**

**S105521108**

Ordinance: Yes  
Industrial - Commercial: No  
Slab on Grade: No  
BCT: No  
Building Slab: Yes  
Asphalt Used: Yes  
Concrete Used: Yes  
Clean Soil 3ft: Yes  
Clean Soil 10ft: No  
Alternate Barrier: No

Remediation Applicant Name: Carl Byrd The Chicago Housing Authority  
Remediation Applicant Company: 60 East Van Buren Street  
Remediation Applicant Address: Not reported  
Remediation Applicant City,St,Zip: 60605  
Illinois EPA: 0316355065  
Site Name: Madden-Wells-Darrow Redevelopment (Phase I-Area 21)  
NFR Letter: 2007-10-22  
NFR Letter Date Recorded: 2007-11-16  
Comprehensive/Focused: Comprehensive  
Worker Caution: Yes  
Acres: 0.61  
Land Use: Residential or Industrial/Commercial  
Ground Water Use Restriction: No  
Highway Authority Agreement: No  
Ordinance: Yes  
Industrial - Commercial: No  
Slab on Grade: No  
BCT: No  
Building Slab: Yes  
Asphalt Used: Yes  
Concrete Used: Yes  
Clean Soil 3ft: Yes  
Clean Soil 10ft: No  
Alternate Barrier: No

Remediation Applicant Name: Carl Byrd The Chicago Housing Authority  
Remediation Applicant Company: 60 East Van Buren Street  
Remediation Applicant Address: Not reported  
Remediation Applicant City,St,Zip: 60605  
Illinois EPA: 0316355065  
Site Name: Madden-Wells-Darrow Redevelopment (Phase I-Area 19)  
NFR Letter: 2007-09-25  
NFR Letter Date Recorded: 2007-10-12  
Comprehensive/Focused: Comprehensive  
Worker Caution: Yes  
Acres: 0.24  
Land Use: Residential or Industrial/Commercial  
Ground Water Use Restriction: No  
Highway Authority Agreement: No  
Ordinance: Yes  
Industrial - Commercial: No  
Slab on Grade: No  
BCT: No  
Building Slab: Yes  
Asphalt Used: Yes  
Concrete Used: Yes

MAP FINDINGS  
FOCUS MAP 6

Map ID Site Database(s) EPA ID Number

**MADDEN/WELLS DARROW REDEVELOPMENT (AREA 11) (Continued)**

**S105521108**

Clean Soil 3ft: Yes  
Clean Soil 10ft: No  
Alternate Barrier: No

Remediation Applicant Name: Carl Byrd The Chicago Housing Authority  
Remediation Applicant Company: 60 East Van Buren Street  
Remediation Applicant Address: Not reported  
Remediation Applicant City,St,Zip: 60605  
Illinois EPA: 0316355065  
Site Name: Madden-Wells-Darrow Redevelopment (Phase I-Area17)  
NFR Letter: 2007-09-26  
NFR Letter Date Recorded: 2007-10-12  
Comprehensive/Focused: Comprehensive  
Worker Caution: No  
Acres: 1.56  
Land Use: Residential or Industrial/Commercial  
Ground Water Use Restriction: No  
Highway Authority Agreement: No  
Ordinance: Yes  
Industrial - Commercial: No  
Slab on Grade: No  
BCT: No  
Building Slab: Yes  
Asphalt Used: Yes  
Concrete Used: Yes  
Clean Soil 3ft: Yes  
Clean Soil 10ft: No  
Alternate Barrier: No

Remediation Applicant Name: Carl Byrd Chicago Housing Authority  
Remediation Applicant Company: 626 West jackson Boulevard  
Remediation Applicant Address: Not reported  
Remediation Applicant City,St,Zip: 60661  
Illinois EPA: 0316355065  
Site Name: Madden-Wells-Darrow Redevelopment (Phase I-Areas 4, 5, 6 & 7)  
NFR Letter: 2006-09-20  
NFR Letter Date Recorded: 2006-10-18  
Comprehensive/Focused: Comprehensive  
Worker Caution: Yes  
Acres: 1.43  
Land Use: Residential or Industrial/Commercial  
Ground Water Use Restriction: No  
Highway Authority Agreement: No  
Ordinance: Yes  
Industrial - Commercial: No  
Slab on Grade: No  
BCT: No  
Building Slab: Yes  
Asphalt Used: Yes  
Concrete Used: Yes  
Clean Soil 3ft: Yes  
Clean Soil 10ft: No  
Alternate Barrier: No

Remediation Applicant Name: Carl Byrd Chicago Housing Authority  
Remediation Applicant Company: 626 West jackson Boulevard  
Remediation Applicant Address: Not reported

MAP FINDINGS  
FOCUS MAP 6

Map ID      Site      Database(s)      EPA ID Number

**MADDEN/WELLS DARROW REDEVELOPMENT (AREA 11) (Continued)**

**S105521108**

Remediation Applicant City,St,Zip: 60661  
 Illinois EPA: 0316355065  
 Site Name: Madden-Wells-Darrow Redevelopment (Phase I-Areas 8, 9, 10 & 13)  
 NFR Letter: 2006-09-21  
 NFR Letter Date Recorded: 2006-10-18  
 Comprehensive/Focused: Comprehensive  
 Worker Caution: Yes  
 Acres: 1.43  
 Land Use: Residential or Industrial/Commercial  
 Ground Water Use Restriction: No  
 Highway Authority Agreement: No  
 Ordinance: Yes  
 Industrial - Commercial: No  
 Slab on Grade: No  
 BCT: No  
 Building Slab: Yes  
 Asphalt Used: Yes  
 Concrete Used: Yes  
 Clean Soil 3ft: Yes  
 Clean Soil 10ft: No  
 Alternate Barrier: No

IL EPA Id: 0316355065  
 US EPA Id: Not reported  
 Longitude: -87.605738  
 Latitude: 41.825783  
 Contact Name: Kari Saba  
 Contact Address: 60 East Van Buren  
 Contact City,St,Zip: Chicago, IL 60605  
 Contact Phone: (312) 913-7612  
 Date Enrolled: 07/05/2002  
 Point Of Contact: John Geiger  
 Consultant Company: Environmental Design International Inc.  
 Consultant Address: 33 West Monroe  
 Consultant City,St,Zip: Chicago, IL 60603  
 Consultant Phone: (312) 345-1400 Ext. 128  
 Proj Mgr Assigned: Jeff Guy  
 Sec. 4 Letter Date: Not reported  
 Active: Yes  
 No Further Remediation Letter Dt: 09/25/2007  
 Remediation Applicant Co: Chicago Housing Authority  
 Effective: True  
 Remediation Applicant Name: Kimberly Worthington  
 Remediation Applicant Company: City of Chicago  
 Remediation Applicant Address: 30 North LaSalle Street  
 Remediation Applicant City,St,Zip: Chicago, IL  
 Illinois EPA: 0316355065  
 Site Name: Madden/Wells Darrow Redevelopment (Area 11)  
 NFR Letter: 2005-06-23  
 NFR Letter Date Recorded: 2005-07-19  
 Comprehensive/Focused: Comprehensive  
 Worker Caution: No  
 Acres: 0.43  
 Land Use: Residential or Industrial/Commercial  
 Ground Water Use Restriction: No  
 Highway Authority Agreement: No

MAP FINDINGS  
FOCUS MAP 6

Map ID	Site	Database(s)	EPA ID Number
--------	------	-------------	---------------

**MADDEN/WELLS DARROW REDEVELOPMENT (AREA 11) (Continued)**

**S105521108**

Ordinance:	Yes
Industrial - Commercial:	No
Slab on Grade:	No
BCT:	No
Building Slab:	Yes
Asphalt Used:	Yes
Concrete Used:	Yes
Clean Soil 3ft:	Yes
Clean Soil 10ft:	No
Alternate Barrier:	No

Remediation Applicant Name:	Kimberly Worthington
Remediation Applicant Company:	City of Chicago
Remediation Applicant Address:	30 North LaSalle Street
Remediation Applicant City,St,Zip:	Chicago, IL
Illinois EPA:	0316355065
Site Name:	Madden/Wells Darrow Redevelopment (Area 12)
NFR Letter:	2005-06-24
NFR Letter Date Recorded:	2005-07-19
Comprehensive/Focused:	Comprehensive
Worker Caution:	Yes
Acres:	0.7
Land Use:	Residential or Industrial/Commercial
Ground Water Use Restriction:	No
Highway Authority Agreement:	No
Ordinance:	Yes
Industrial - Commercial:	No
Slab on Grade:	No
BCT:	No
Building Slab:	Yes
Asphalt Used:	Yes
Concrete Used:	Yes
Clean Soil 3ft:	Yes
Clean Soil 10ft:	No
Alternate Barrier:	No

Remediation Applicant Name:	Carl Byrd
Remediation Applicant Company:	Chicago Housing Authority
Remediation Applicant Address:	626 West Jackson Boulevard
Remediation Applicant City,St,Zip:	Chicago, IL
Illinois EPA:	0316355065
Site Name:	Madden/Wells/Darrow Redevelopment (Phase 1-Area 33)
NFR Letter:	2005-11-01
NFR Letter Date Recorded:	2006-01-30
Comprehensive/Focused:	Comprehensive
Worker Caution:	No
Acres:	0.34
Land Use:	Residential or Industrial/Commercial
Ground Water Use Restriction:	No
Highway Authority Agreement:	No
Ordinance:	Yes
Industrial - Commercial:	No
Slab on Grade:	No
BCT:	No
Building Slab:	No
Asphalt Used:	No
Concrete Used:	No

MAP FINDINGS  
FOCUS MAP 6

Map ID	Site	Database(s)	EPA ID Number
--------	------	-------------	---------------

**MADDEN/WELLS DARROW REDEVELOPMENT (AREA 11) (Continued)**

**S105521108**

Clean Soil 3ft: No  
Clean Soil 10ft: No  
Alternate Barrier: No

Remediation Applicant Name: Carl Byrd  
Remediation Applicant Company: Chicago Housing Authority  
Remediation Applicant Address: 626 West Jackson Boulevard  
Remediation Applicant City,St,Zip: Chicago, IL  
Illinois EPA: 0316355065  
Site Name: Madden/Wells Darrow Redevelopment (Phase 1-Area 1 & 2)  
NFR Letter: 2006-04-19  
NFR Letter Date Recorded: 2006-06-27  
Comprehensive/Focused: Comprehensive  
Worker Caution: No  
Acres: 0.64  
Land Use: Residential or Industrial/Commercial  
Ground Water Use Restriction: No  
Highway Authority Agreement: No  
Ordinance: Yes  
Industrial - Commercial: No  
Slab on Grade: No  
BCT: No  
Building Slab: Yes  
Asphalt Used: Yes  
Concrete Used: Yes  
Clean Soil 3ft: Yes  
Clean Soil 10ft: No  
Alternate Barrier: No

Remediation Applicant Name: Carl Byrd  
Remediation Applicant Company: Chicago Housing Authority  
Remediation Applicant Address: 626 West Jackson Boulevard  
Remediation Applicant City,St,Zip: Chicago, IL  
Illinois EPA: 0316355065  
Site Name: Madden/Wells Darrow Redevelopment (Phase 1-Area 3)  
NFR Letter: 2006-04-20  
NFR Letter Date Recorded: 2006-06-27  
Comprehensive/Focused: Comprehensive  
Worker Caution: No  
Acres: 0.31  
Land Use: Residential or Industrial/Commercial  
Ground Water Use Restriction: No  
Highway Authority Agreement: No  
Ordinance: Yes  
Industrial - Commercial: No  
Slab on Grade: No  
BCT: No  
Building Slab: Yes  
Asphalt Used: Yes  
Concrete Used: Yes  
Clean Soil 3ft: Yes  
Clean Soil 10ft: No  
Alternate Barrier: No

Remediation Applicant Name: Carl Byrd  
Remediation Applicant Company: Chicago Housing Authority  
Remediation Applicant Address: 626 west Jackson Boulevard

MAP FINDINGS  
FOCUS MAP 6

Map ID      Site      Database(s)      EPA ID Number

---

**MADDEN/WELLS DARROW REDEVELOPMENT (AREA 11) (Continued)**

**S105521108**

Remediation Applicant City,St,Zip: Chicago, IL  
 Illinois EPA: 0316355065  
 Site Name: Madden/Wells/Darrow Redevelopment (Phase 1-Area 14)  
 NFR Letter: 2006-05-25  
 NFR Letter Date Recorded: 2006-06-27  
 Comprehensive/Focused: Comprehensive  
 Worker Caution: No  
 Acres: 0.23  
 Land Use: Residential or Industrial/Commercial  
 Ground Water Use Restriction: No  
 Highway Authority Agreement: No  
 Ordinance: Yes  
 Industrial - Commercial: No  
 Slab on Grade: No  
 BCT: No  
 Building Slab: Yes  
 Asphalt Used: Yes  
 Concrete Used: Yes  
 Clean Soil 3ft: Yes  
 Clean Soil 10ft: No  
 Alternate Barrier: No

Remediation Applicant Name: Carl Byrd  
 Remediation Applicant Company: Chicago Housing Authority  
 Remediation Applicant Address: 626 west Jackson Boulevard  
 Remediation Applicant City,St,Zip: Chicago, IL  
 Illinois EPA: 0316355065  
 Site Name: Madden/Wells/Darrow Redevelopment (Phase 1-Area 30a)  
 NFR Letter: 2006-07-06  
 NFR Letter Date Recorded: 2006-08-11  
 Comprehensive/Focused: Comprehensive  
 Worker Caution: No  
 Acres: 0.22  
 Land Use: Residential or Industrial/Commercial  
 Ground Water Use Restriction: No  
 Highway Authority Agreement: No  
 Ordinance: Yes  
 Industrial - Commercial: No  
 Slab on Grade: No  
 BCT: No  
 Building Slab: Yes  
 Asphalt Used: No  
 Concrete Used: No  
 Clean Soil 3ft: Yes  
 Clean Soil 10ft: No  
 Alternate Barrier: No

Remediation Applicant Name: Carl Byrd  
 Remediation Applicant Company: The Chicago Housing Authority  
 Remediation Applicant Address: 60 East Van Buren Street  
 Remediation Applicant City,St,Zip: Chicago, IL  
 Illinois EPA: 0316355065  
 Site Name: Madden Wells Darrow Redevelopment (Phase 1-Area 18)  
 NFR Letter: 2007-09-13  
 NFR Letter Date Recorded: 2007-09-24  
 Comprehensive/Focused: Comprehensive  
 Worker Caution: No

MAP FINDINGS  
FOCUS MAP 6

Map ID	Site	Database(s)	EPA ID Number
--------	------	-------------	---------------

**MADDEN/WELLS DARROW REDEVELOPMENT (AREA 11) (Continued)**

**S105521108**

Acres: 0.23  
 Land Use: Residential or Industrial/Commercial  
 Ground Water Use Restriction: No  
 Highway Authority Agreement: No  
 Ordinance: Yes  
 Industrial - Commercial: No  
 Slab on Grade: No  
 BCT: No  
 Building Slab: No  
 Asphalt Used: No  
 Concrete Used: No  
 Clean Soil 3ft: No  
 Clean Soil 10ft: No  
 Alternate Barrier: No

Remediation Applicant Name: Carl Byrd  
 Remediation Applicant Company: The Chicago Housing Authority  
 Remediation Applicant Address: 60 East Van Buren Street  
 Remediation Applicant City,St,Zip: Chicago, IL  
 Illinois EPA: 0316355065  
 Site Name: Madden Wells Darrow Redevelopment (Phase I-Area 15)  
 NFR Letter: 2007-09-14  
 NFR Letter Date Recorded: 2007-09-24  
 Comprehensive/Focused: Comprehensive  
 Worker Caution: No

Acres: 0.26  
 Land Use: Residential or Industrial/Commercial  
 Ground Water Use Restriction: No  
 Highway Authority Agreement: No  
 Ordinance: Yes  
 Industrial - Commercial: No  
 Slab on Grade: No  
 BCT: No  
 Building Slab: No  
 Asphalt Used: No  
 Concrete Used: No  
 Clean Soil 3ft: No  
 Clean Soil 10ft: No  
 Alternate Barrier: No

Remediation Applicant Name: Carl Byrd  
 Remediation Applicant Company: The Chicago Housing Authority  
 Remediation Applicant Address: 60 East Van Buren Street  
 Remediation Applicant City,St,Zip: Chicago, IL  
 Illinois EPA: 0316355065  
 Site Name: Madden/Wells Darrow Redevelopment (Phase I-Area 16)  
 NFR Letter: 2007-09-18  
 NFR Letter Date Recorded: 2007-09-24  
 Comprehensive/Focused: Comprehensive  
 Worker Caution: No

Acres: 0.22  
 Land Use: Residential or Industrial/Commercial  
 Ground Water Use Restriction: No  
 Highway Authority Agreement: No  
 Ordinance: Yes  
 Industrial - Commercial: No  
 Slab on Grade: No



MAP FINDINGS  
FOCUS MAP 6

Map ID	Site	Database(s)	EPA ID Number
--------	------	-------------	---------------

**MADDEN/WELLS DARROW REDEVELOPMENT (AREA 11) (Continued)**

**S105521108**

BCT: No  
 Building Slab: Yes  
 Asphalt Used: Yes  
 Concrete Used: Yes  
 Clean Soil 3ft: Yes  
 Clean Soil 10ft: No  
 Alternate Barrier: No

Remediation Applicant Name: Carl Byrd The Chicago Housing Authority  
 Remediation Applicant Company: 60 East Van Buren Street  
 Remediation Applicant Address: Not reported  
 Remediation Applicant City,St,Zip: 60605  
 Illinois EPA: 0316355065  
 Site Name: Madden-Wells-Darrow Redevelopment (Phase I-Area 20)  
 NFR Letter: 2007-10-25  
 NFR Letter Date Recorded: 2007-11-16  
 Comprehensive/Focused: Comprehensive  
 Worker Caution: Yes  
 Acres: 0.61  
 Land Use: Residential or Industrial/Commercial  
 Ground Water Use Restriction: No  
 Highway Authority Agreement: No  
 Ordinance: Yes  
 Industrial - Commercial: No  
 Slab on Grade: No  
 BCT: No  
 Building Slab: Yes  
 Asphalt Used: Yes  
 Concrete Used: Yes  
 Clean Soil 3ft: Yes  
 Clean Soil 10ft: No  
 Alternate Barrier: No

Remediation Applicant Name: Carl Byrd The Chicago Housing Authority  
 Remediation Applicant Company: 60 East Van Buren Street  
 Remediation Applicant Address: Not reported  
 Remediation Applicant City,St,Zip: 60605  
 Illinois EPA: 0316355065  
 Site Name: Madden-Wells-Darrow Redevelopment (Phase I-Area 22)  
 NFR Letter: 2007-10-23  
 NFR Letter Date Recorded: 2007-11-16  
 Comprehensive/Focused: Comprehensive  
 Worker Caution: No  
 Acres: 0.53  
 Land Use: Residential or Industrial/Commercial  
 Ground Water Use Restriction: No  
 Highway Authority Agreement: No  
 Ordinance: Yes  
 Industrial - Commercial: No  
 Slab on Grade: No  
 BCT: No  
 Building Slab: Yes  
 Asphalt Used: Yes  
 Concrete Used: Yes  
 Clean Soil 3ft: Yes  
 Clean Soil 10ft: No  
 Alternate Barrier: No

MAP FINDINGS  
FOCUS MAP 6

Map ID Site Database(s) EPA ID Number

**MADDEN/WELLS DARROW REDEVELOPMENT (AREA 11) (Continued)**

**S105521108**

Remediation Applicant Name: Carl Byrd The Chicago Housing Authority  
 Remediation Applicant Company: 60 East Van Buren Street  
 Remediation Applicant Address: Not reported  
 Remediation Applicant City,St,Zip: 60605  
 Illinois EPA: 0316355065  
 Site Name: Madden-Wells-Darrow Redevelopment (Phase I-Area 21)  
 NFR Letter: 2007-10-22  
 NFR Letter Date Recorded: 2007-11-16  
 Comprehensive/Focused: Comprehensive  
 Worker Caution: Yes  
 Acres: 0.61  
 Land Use: Residential or Industrial/Commercial  
 Ground Water Use Restriction: No  
 Highway Authority Agreement: No  
 Ordinance: Yes  
 Industrial - Commercial: No  
 Slab on Grade: No  
 BCT: No  
 Building Slab: Yes  
 Asphalt Used: Yes  
 Concrete Used: Yes  
 Clean Soil 3ft: Yes  
 Clean Soil 10ft: No  
 Alternate Barrier: No

Remediation Applicant Name: Carl Byrd The Chicago Housing Authority  
 Remediation Applicant Company: 60 East Van Buren Street  
 Remediation Applicant Address: Not reported  
 Remediation Applicant City,St,Zip: 60605  
 Illinois EPA: 0316355065  
 Site Name: Madden-Wells-Darrow Redevelopment (Phase I-Area 19)  
 NFR Letter: 2007-09-25  
 NFR Letter Date Recorded: 2007-10-12  
 Comprehensive/Focused: Comprehensive  
 Worker Caution: Yes  
 Acres: 0.24  
 Land Use: Residential or Industrial/Commercial  
 Ground Water Use Restriction: No  
 Highway Authority Agreement: No  
 Ordinance: Yes  
 Industrial - Commercial: No  
 Slab on Grade: No  
 BCT: No  
 Building Slab: Yes  
 Asphalt Used: Yes  
 Concrete Used: Yes  
 Clean Soil 3ft: Yes  
 Clean Soil 10ft: No  
 Alternate Barrier: No

Remediation Applicant Name: Carl Byrd The Chicago Housing Authority  
 Remediation Applicant Company: 60 East Van Buren Street  
 Remediation Applicant Address: Not reported  
 Remediation Applicant City,St,Zip: 60605  
 Illinois EPA: 0316355065  
 Site Name: Madden-Wells-Darrow Redevelopment (Phase I-Area17)  
 NFR Letter: 2007-09-26

MAP FINDINGS  
FOCUS MAP 6

Map ID      Site      Database(s)      EPA ID Number

---

**MADDEN/WELLS DARROW REDEVELOPMENT (AREA 11) (Continued)**

**S105521108**

NFR Letter Date Recorded: 2007-10-12  
 Comprehensive/Focused: Comprehensive  
 Worker Caution: No  
 Acres: 1.56  
 Land Use: Residential or Industrial/Commercial  
 Ground Water Use Restriction: No  
 Highway Authority Agreement: No  
 Ordinance: Yes  
 Industrial - Commercial: No  
 Slab on Grade: No  
 BCT: No  
 Building Slab: Yes  
 Asphalt Used: Yes  
 Concrete Used: Yes  
 Clean Soil 3ft: Yes  
 Clean Soil 10ft: No  
 Alternate Barrier: No

Remediation Applicant Name: Carl Byrd Chicago Housing Authority  
 Remediation Applicant Company: 626 West Jackson Boulevard  
 Remediation Applicant Address: Not reported  
 Remediation Applicant City,St,Zip: 60661  
 Illinois EPA: 0316355065  
 Site Name: Madden-Wells-Darrow Redevelopment (Phase I-Areas 4, 5, 6 & 7)  
 NFR Letter: 2006-09-20  
 NFR Letter Date Recorded: 2006-10-18  
 Comprehensive/Focused: Comprehensive  
 Worker Caution: Yes  
 Acres: 1.43  
 Land Use: Residential or Industrial/Commercial  
 Ground Water Use Restriction: No  
 Highway Authority Agreement: No  
 Ordinance: Yes  
 Industrial - Commercial: No  
 Slab on Grade: No  
 BCT: No  
 Building Slab: Yes  
 Asphalt Used: Yes  
 Concrete Used: Yes  
 Clean Soil 3ft: Yes  
 Clean Soil 10ft: No  
 Alternate Barrier: No

Remediation Applicant Name: Carl Byrd Chicago Housing Authority  
 Remediation Applicant Company: 626 West Jackson Boulevard  
 Remediation Applicant Address: Not reported  
 Remediation Applicant City,St,Zip: 60661  
 Illinois EPA: 0316355065  
 Site Name: Madden-Wells-Darrow Redevelopment (Phase I-Areas 8, 9, 10 & 13)  
 NFR Letter: 2006-09-21  
 NFR Letter Date Recorded: 2006-10-18  
 Comprehensive/Focused: Comprehensive  
 Worker Caution: Yes  
 Acres: 1.43  
 Land Use: Residential or Industrial/Commercial  
 Ground Water Use Restriction: No  
 Highway Authority Agreement: No

MAP FINDINGS  
FOCUS MAP 6

Map ID      Site      Database(s)      EPA ID Number

**MADDEN/WELLS DARROW REDEVELOPMENT (AREA 11) (Continued)**

**S105521108**

Ordinance:                      Yes  
Industrial - Commercial:      No  
Slab on Grade:                No  
BCT:                              No  
Building Slab:                Yes  
Asphalt Used:                Yes  
Concrete Used:                Yes  
Clean Soil 3ft:                Yes  
Clean Soil 10ft:              No  
Alternate Barrier:            No

IL EPA Id:                      0316355065  
US EPA Id:                      Not reported  
Longitude:                      -87.605738  
Latitude:                        41.825783  
Contact Name:                Kari Saba  
Contact Address:              60 East Van Buren  
Contact City,St,Zip:        Chicago, IL 60605  
Contact Phone:                (312) 913-7612  
Date Enrolled:                07/05/2002  
Point Of Contact:            John Geiger  
Consultant Company:        Environmental Design International Inc.  
Consultant Address:         33 West Monroe  
Consultant City,St,Zip:     Chicago, IL 60603  
Consultant Phone:            (312) 345-1400 Ext. 128  
Proj Mgr Assigned:         Jeff Guy  
Sec. 4 Letter Date:         Not reported  
Active:                         Yes  
No Further Remediation Letter Dt: 06/24/2005  
Remediation Applicant Co:   Chicago Housing Authority  
Effective:                      True  
Remediation Applicant Name: Kimberly Worthington  
Remediation Applicant Company: City of Chicago  
Remediation Applicant Address: 30 North LaSalle Street  
Remediation Applicant City,St,Zip: Chicago, IL  
Illinois EPA:                 0316355065  
Site Name:                      Madden/Wells Darrow Redevelopment (Area 11)  
NFR Letter:                    2005-06-23  
NFR Letter Date Recorded:   2005-07-19  
Comprehensive/Focused:    Comprehensive  
Worker Caution:            No  
Acres:                         0.43  
Land Use:                      Residential or Industrial/Commercial  
Ground Water Use Restriction: No  
Highway Authority Agreement: No  
Ordinance:                    Yes  
Industrial - Commercial:      No  
Slab on Grade:                No  
BCT:                              No  
Building Slab:                Yes  
Asphalt Used:                Yes  
Concrete Used:                Yes  
Clean Soil 3ft:                Yes  
Clean Soil 10ft:              No  
Alternate Barrier:            No

MAP FINDINGS  
FOCUS MAP 6

Map ID      Site      Database(s)      EPA ID Number

---

**MADDEN/WELLS DARROW REDEVELOPMENT (AREA 11) (Continued)**

**S105521108**

Remediation Applicant Name: Kimberly Worthington  
 Remediation Applicant Company: City of Chicago  
 Remediation Applicant Address: 30 North LaSalle Street  
 Remediation Applicant City,St,Zip: Chicago, IL  
 Illinois EPA: 0316355065  
 Site Name: Madden/Wells Darrow Redevelopment (Area 12)  
 NFR Letter: 2005-06-24  
 NFR Letter Date Recorded: 2005-07-19  
 Comprehensive/Focused: Comprehensive  
 Worker Caution: Yes  
 Acres: 0.7  
 Land Use: Residential or Industrial/Commercial  
 Ground Water Use Restriction: No  
 Highway Authority Agreement: No  
 Ordinance: Yes  
 Industrial - Commercial: No  
 Slab on Grade: No  
 BCT: No  
 Building Slab: Yes  
 Asphalt Used: Yes  
 Concrete Used: Yes  
 Clean Soil 3ft: Yes  
 Clean Soil 10ft: No  
 Alternate Barrier: No

Remediation Applicant Name: Carl Byrd  
 Remediation Applicant Company: Chicago Housing Authority  
 Remediation Applicant Address: 626 West Jackson Boulevard  
 Remediation Applicant City,St,Zip: Chicago, IL  
 Illinois EPA: 0316355065  
 Site Name: Madden/Wells/Darrow Redevelopment (Phase 1-Area 33)  
 NFR Letter: 2005-11-01  
 NFR Letter Date Recorded: 2006-01-30  
 Comprehensive/Focused: Comprehensive  
 Worker Caution: No  
 Acres: 0.34  
 Land Use: Residential or Industrial/Commercial  
 Ground Water Use Restriction: No  
 Highway Authority Agreement: No  
 Ordinance: Yes  
 Industrial - Commercial: No  
 Slab on Grade: No  
 BCT: No  
 Building Slab: No  
 Asphalt Used: No  
 Concrete Used: No  
 Clean Soil 3ft: No  
 Clean Soil 10ft: No  
 Alternate Barrier: No

Remediation Applicant Name: Carl Byrd  
 Remediation Applicant Company: Chicago Housing Authority  
 Remediation Applicant Address: 626 West Jackson Boulevard  
 Remediation Applicant City,St,Zip: Chicago, IL  
 Illinois EPA: 0316355065  
 Site Name: Madden/Wells Darrow Redevelopment (Phase 1-Area 1 & 2)  
 NFR Letter: 2006-04-19

MAP FINDINGS  
FOCUS MAP 6

Map ID      Site      Database(s)      EPA ID Number

---

**MADDEN/WELLS DARROW REDEVELOPMENT (AREA 11) (Continued)**

**S105521108**

NFR Letter Date Recorded: 2006-06-27  
 Comprehensive/Focused: Comprehensive  
 Worker Caution: No  
 Acres: 0.64  
 Land Use: Residential or Industrial/Commercial  
 Ground Water Use Restriction: No  
 Highway Authority Agreement: No  
 Ordinance: Yes  
 Industrial - Commercial: No  
 Slab on Grade: No  
 BCT: No  
 Building Slab: Yes  
 Asphalt Used: Yes  
 Concrete Used: Yes  
 Clean Soil 3ft: Yes  
 Clean Soil 10ft: No  
 Alternate Barrier: No

Remediation Applicant Name: Carl Byrd  
 Remediation Applicant Company: Chicago Housing Authority  
 Remediation Applicant Address: 626 West Jackson Boulevard  
 Remediation Applicant City,St,Zip: Chicago, IL  
 Illinois EPA: 0316355065  
 Site Name: Madden/Wells Darrow Redevelopment (Phase 1-Area 3)  
 NFR Letter: 2006-04-20  
 NFR Letter Date Recorded: 2006-06-27  
 Comprehensive/Focused: Comprehensive  
 Worker Caution: No  
 Acres: 0.31  
 Land Use: Residential or Industrial/Commercial  
 Ground Water Use Restriction: No  
 Highway Authority Agreement: No  
 Ordinance: Yes  
 Industrial - Commercial: No  
 Slab on Grade: No  
 BCT: No  
 Building Slab: Yes  
 Asphalt Used: Yes  
 Concrete Used: Yes  
 Clean Soil 3ft: Yes  
 Clean Soil 10ft: No  
 Alternate Barrier: No

Remediation Applicant Name: Carl Byrd  
 Remediation Applicant Company: Chicago Housing Authority  
 Remediation Applicant Address: 626 west Jackson Boulevard  
 Remediation Applicant City,St,Zip: Chicago, IL  
 Illinois EPA: 0316355065  
 Site Name: Madden/Wells/Darrow Redevelopment (Phase 1-Area 14)  
 NFR Letter: 2006-05-25  
 NFR Letter Date Recorded: 2006-06-27  
 Comprehensive/Focused: Comprehensive  
 Worker Caution: No  
 Acres: 0.23  
 Land Use: Residential or Industrial/Commercial  
 Ground Water Use Restriction: No  
 Highway Authority Agreement: No

MAP FINDINGS  
FOCUS MAP 6

Map ID	Site	Database(s)	EPA ID Number
--------	------	-------------	---------------

**MADDEN/WELLS DARROW REDEVELOPMENT (AREA 11) (Continued)**

**S105521108**

Ordinance:	Yes
Industrial - Commercial:	No
Slab on Grade:	No
BCT:	No
Building Slab:	Yes
Asphalt Used:	Yes
Concrete Used:	Yes
Clean Soil 3ft:	Yes
Clean Soil 10ft:	No
Alternate Barrier:	No

Remediation Applicant Name:	Carl Byrd
Remediation Applicant Company:	Chicago Housing Authority
Remediation Applicant Address:	626 west Jackson Boulevard
Remediation Applicant City,St,Zip:	Chicago, IL
Illinois EPA:	0316355065
Site Name:	Madden/Wells/Darrow Redevelopment (Phase 1-Area 30a)
NFR Letter:	2006-07-06
NFR Letter Date Recorded:	2006-08-11
Comprehensive/Focused:	Comprehensive
Worker Caution:	No
Acres:	0.22
Land Use:	Residential or Industrial/Commercial
Ground Water Use Restriction:	No
Highway Authority Agreement:	No
Ordinance:	Yes
Industrial - Commercial:	No
Slab on Grade:	No
BCT:	No
Building Slab:	Yes
Asphalt Used:	No
Concrete Used:	No
Clean Soil 3ft:	Yes
Clean Soil 10ft:	No
Alternate Barrier:	No

Remediation Applicant Name:	Carl Byrd
Remediation Applicant Company:	The Chicago Housing Authority
Remediation Applicant Address:	60 East Van Buren Street
Remediation Applicant City,St,Zip:	Chicago, IL
Illinois EPA:	0316355065
Site Name:	Madden Wells Darrow Redevelopment (Phase 1-Area 18)
NFR Letter:	2007-09-13
NFR Letter Date Recorded:	2007-09-24
Comprehensive/Focused:	Comprehensive
Worker Caution:	No
Acres:	0.23
Land Use:	Residential or Industrial/Commercial
Ground Water Use Restriction:	No
Highway Authority Agreement:	No
Ordinance:	Yes
Industrial - Commercial:	No
Slab on Grade:	No
BCT:	No
Building Slab:	No
Asphalt Used:	No
Concrete Used:	No

MAP FINDINGS  
FOCUS MAP 6

Map ID      Site      Database(s)      EPA ID Number

**MADDEN/WELLS DARROW REDEVELOPMENT (AREA 11) (Continued)**

**S105521108**

Clean Soil 3ft:                      No  
Clean Soil 10ft:                    No  
Alternate Barrier:                  No

Remediation Applicant Name:      Carl Byrd  
Remediation Applicant Company:    The Chicago Housing Authority  
Remediation Applicant Address:    60 East Van Buren Street  
Remediation Applicant City,St,Zip: Chicago, IL  
Illinois EPA:                          0316355065  
Site Name:                              Madden Wells Darrow Redevelopment (Phase I-Area 15)  
NFR Letter:                            2007-09-14  
NFR Letter Date Recorded:          2007-09-24  
Comprehensive/Focused:            Comprehensive  
Worker Caution:                    No  
Acres:                                    0.26  
Land Use:                                Residential or Industrial/Commercial  
Ground Water Use Restriction:      No  
Highway Authority Agreement:      No  
Ordinance:                            Yes  
Industrial - Commercial:            No  
Slab on Grade:                        No  
BCT:                                      No  
Building Slab:                        No  
Asphalt Used:                        No  
Concrete Used:                        No  
Clean Soil 3ft:                        No  
Clean Soil 10ft:                        No  
Alternate Barrier:                    No

Remediation Applicant Name:      Carl Byrd  
Remediation Applicant Company:    The Chicago Housing Authority  
Remediation Applicant Address:    60 East Van Buren Street  
Remediation Applicant City,St,Zip: Chicago, IL  
Illinois EPA:                          0316355065  
Site Name:                              Madden/Wells Darrow Redevelopment (Phase I-Area 16)  
NFR Letter:                            2007-09-18  
NFR Letter Date Recorded:          2007-09-24  
Comprehensive/Focused:            Comprehensive  
Worker Caution:                    No  
Acres:                                    0.22  
Land Use:                                Residential or Industrial/Commercial  
Ground Water Use Restriction:      No  
Highway Authority Agreement:      No  
Ordinance:                            Yes  
Industrial - Commercial:            No  
Slab on Grade:                        No  
BCT:                                      No  
Building Slab:                        Yes  
Asphalt Used:                        Yes  
Concrete Used:                        Yes  
Clean Soil 3ft:                        Yes  
Clean Soil 10ft:                        No  
Alternate Barrier:                    No

Remediation Applicant Name:      Carl Byrd The Chicago Housing Authority  
Remediation Applicant Company:    60 East Van Buren Street  
Remediation Applicant Address:    Not reported



MAP FINDINGS  
FOCUS MAP 6

Map ID      Site      Database(s)      EPA ID Number

**MADDEN/WELLS DARROW REDEVELOPMENT (AREA 11) (Continued)**

**S105521108**

Remediation Applicant City,St,Zip: 60605  
 Illinois EPA: 0316355065  
 Site Name: Madden-Wells-Darrow Redevelopment (Phase I-Area 20)  
 NFR Letter: 2007-10-25  
 NFR Letter Date Recorded: 2007-11-16  
 Comprehensive/Focused: Comprehensive  
 Worker Caution: Yes  
 Acres: 0.61  
 Land Use: Residential or Industrial/Commercial  
 Ground Water Use Restriction: No  
 Highway Authority Agreement: No  
 Ordinance: Yes  
 Industrial - Commercial: No  
 Slab on Grade: No  
 BCT: No  
 Building Slab: Yes  
 Asphalt Used: Yes  
 Concrete Used: Yes  
 Clean Soil 3ft: Yes  
 Clean Soil 10ft: No  
 Alternate Barrier: No

Remediation Applicant Name: Carl Byrd The Chicago Housing Authority  
 Remediation Applicant Company: 60 East Van Buren Street  
 Remediation Applicant Address: Not reported  
 Remediation Applicant City,St,Zip: 60605  
 Illinois EPA: 0316355065  
 Site Name: Madden-Wells-Darrow Redevelopment (Phase I-Area 22)  
 NFR Letter: 2007-10-23  
 NFR Letter Date Recorded: 2007-11-16  
 Comprehensive/Focused: Comprehensive  
 Worker Caution: No  
 Acres: 0.53  
 Land Use: Residential or Industrial/Commercial  
 Ground Water Use Restriction: No  
 Highway Authority Agreement: No  
 Ordinance: Yes  
 Industrial - Commercial: No  
 Slab on Grade: No  
 BCT: No  
 Building Slab: Yes  
 Asphalt Used: Yes  
 Concrete Used: Yes  
 Clean Soil 3ft: Yes  
 Clean Soil 10ft: No  
 Alternate Barrier: No

Remediation Applicant Name: Carl Byrd The Chicago Housing Authority  
 Remediation Applicant Company: 60 East Van Buren Street  
 Remediation Applicant Address: Not reported  
 Remediation Applicant City,St,Zip: 60605  
 Illinois EPA: 0316355065  
 Site Name: Madden-Wells-Darrow Redevelopment (Phase I-Area 21)  
 NFR Letter: 2007-10-22  
 NFR Letter Date Recorded: 2007-11-16  
 Comprehensive/Focused: Comprehensive  
 Worker Caution: Yes

MAP FINDINGS  
FOCUS MAP 6

Map ID Site Database(s) EPA ID Number

**MADDEN/WELLS DARROW REDEVELOPMENT (AREA 11) (Continued)**

**S105521108**

Acres: 0.61  
 Land Use: Residential or Industrial/Commercial  
 Ground Water Use Restriction: No  
 Highway Authority Agreement: No  
 Ordinance: Yes  
 Industrial - Commercial: No  
 Slab on Grade: No  
 BCT: No  
 Building Slab: Yes  
 Asphalt Used: Yes  
 Concrete Used: Yes  
 Clean Soil 3ft: Yes  
 Clean Soil 10ft: No  
 Alternate Barrier: No

Remediation Applicant Name: Carl Byrd The Chicago Housing Authority  
 Remediation Applicant Company: 60 East Van Buren Street  
 Remediation Applicant Address: Not reported  
 Remediation Applicant City,St,Zip: 60605  
 Illinois EPA: 0316355065  
 Site Name: Madden-Wells-Darrow Redevelopment (Phase I-Area 19)  
 NFR Letter: 2007-09-25  
 NFR Letter Date Recorded: 2007-10-12  
 Comprehensive/Focused: Comprehensive  
 Worker Caution: Yes

Acres: 0.24  
 Land Use: Residential or Industrial/Commercial  
 Ground Water Use Restriction: No  
 Highway Authority Agreement: No  
 Ordinance: Yes  
 Industrial - Commercial: No  
 Slab on Grade: No  
 BCT: No  
 Building Slab: Yes  
 Asphalt Used: Yes  
 Concrete Used: Yes  
 Clean Soil 3ft: Yes  
 Clean Soil 10ft: No  
 Alternate Barrier: No

Remediation Applicant Name: Carl Byrd The Chicago Housing Authority  
 Remediation Applicant Company: 60 East Van Buren Street  
 Remediation Applicant Address: Not reported  
 Remediation Applicant City,St,Zip: 60605  
 Illinois EPA: 0316355065  
 Site Name: Madden-Wells-Darrow Redevelopment (Phase I-Area17)  
 NFR Letter: 2007-09-26  
 NFR Letter Date Recorded: 2007-10-12  
 Comprehensive/Focused: Comprehensive  
 Worker Caution: No

Acres: 1.56  
 Land Use: Residential or Industrial/Commercial  
 Ground Water Use Restriction: No  
 Highway Authority Agreement: No  
 Ordinance: Yes  
 Industrial - Commercial: No  
 Slab on Grade: No

MAP FINDINGS  
FOCUS MAP 6

Map ID      Site      Database(s)      EPA ID Number

---

**MADDEN/WELLS DARROW REDEVELOPMENT (AREA 11) (Continued)**

**S105521108**

BCT: No  
 Building Slab: Yes  
 Asphalt Used: Yes  
 Concrete Used: Yes  
 Clean Soil 3ft: Yes  
 Clean Soil 10ft: No  
 Alternate Barrier: No

Remediation Applicant Name: Carl Byrd Chicago Housing Authority  
 Remediation Applicant Company: 626 West Jackson Boulevard  
 Remediation Applicant Address: Not reported  
 Remediation Applicant City,St,Zip: 60661  
 Illinois EPA: 0316355065  
 Site Name: Madden-Wells-Darrow Redevelopment (Phase I-Areas 4, 5, 6 & 7)  
 NFR Letter: 2006-09-20  
 NFR Letter Date Recorded: 2006-10-18  
 Comprehensive/Focused: Comprehensive  
 Worker Caution: Yes  
 Acres: 1.43  
 Land Use: Residential or Industrial/Commercial  
 Ground Water Use Restriction: No  
 Highway Authority Agreement: No  
 Ordinance: Yes  
 Industrial - Commercial: No  
 Slab on Grade: No  
 BCT: No  
 Building Slab: Yes  
 Asphalt Used: Yes  
 Concrete Used: Yes  
 Clean Soil 3ft: Yes  
 Clean Soil 10ft: No  
 Alternate Barrier: No

Remediation Applicant Name: Carl Byrd Chicago Housing Authority  
 Remediation Applicant Company: 626 West Jackson Boulevard  
 Remediation Applicant Address: Not reported  
 Remediation Applicant City,St,Zip: 60661  
 Illinois EPA: 0316355065  
 Site Name: Madden-Wells-Darrow Redevelopment (Phase I-Areas 8, 9, 10 & 13)  
 NFR Letter: 2006-09-21  
 NFR Letter Date Recorded: 2006-10-18  
 Comprehensive/Focused: Comprehensive  
 Worker Caution: Yes  
 Acres: 1.43  
 Land Use: Residential or Industrial/Commercial  
 Ground Water Use Restriction: No  
 Highway Authority Agreement: No  
 Ordinance: Yes  
 Industrial - Commercial: No  
 Slab on Grade: No  
 BCT: No  
 Building Slab: Yes  
 Asphalt Used: Yes  
 Concrete Used: Yes  
 Clean Soil 3ft: Yes  
 Clean Soil 10ft: No  
 Alternate Barrier: No

MAP FINDINGS  
FOCUS MAP 6

Map ID      Site      Database(s)      EPA ID Number

**MADDEN/WELLS DARROW REDEVELOPMENT (AREA 11) (Continued)**

**S105521108**

IL EPA Id: 0316355065  
 US EPA Id: Not reported  
 Longitude: -87.605738  
 Latitude: 41.825783  
 Contact Name: Kari Saba  
 Contact Address: 60 East Van Buren  
 Contact City,St,Zip: Chicago, IL 60605  
 Contact Phone: (312) 913-7612  
 Date Enrolled: 07/05/2002  
 Point Of Contact: Kristy Carlstrom  
 Consultant Company: Carnow, Conibear & Associates, Ltd.  
 Consultant Address: 600 West Van Buren Street  
 Consultant City,St,Zip: Chicago, IL 60607  
 Consultant Phone: (312) 762-2908  
 Proj Mgr Assigned: Jeff Guy  
 Sec. 4 Letter Date: Not reported  
 Active: Yes  
 No Further Remediation Letter Dt: 09/18/2007  
 Remediation Applicant Co: Chicago Housing Authority  
 Effective: True  
 Remediation Applicant Name: Kimberly Worthington  
 Remediation Applicant Company: City of Chicago  
 Remediation Applicant Address: 30 North LaSalle Street  
 Remediation Applicant City,St,Zip: Chicago, IL  
 Illinois EPA: 0316355065  
 Site Name: Madden/Wells Darrow Redevelopment (Area 11)  
 NFR Letter: 2005-06-23  
 NFR Letter Date Recorded: 2005-07-19  
 Comprehensive/Focused: Comprehensive  
 Worker Caution: No  
 Acres: 0.43  
 Land Use: Residential or Industrial/Commercial  
 Ground Water Use Restriction: No  
 Highway Authority Agreement: No  
 Ordinance: Yes  
 Industrial - Commercial: No  
 Slab on Grade: No  
 BCT: No  
 Building Slab: Yes  
 Asphalt Used: Yes  
 Concrete Used: Yes  
 Clean Soil 3ft: Yes  
 Clean Soil 10ft: No  
 Alternate Barrier: No

Remediation Applicant Name: Kimberly Worthington  
 Remediation Applicant Company: City of Chicago  
 Remediation Applicant Address: 30 North LaSalle Street  
 Remediation Applicant City,St,Zip: Chicago, IL  
 Illinois EPA: 0316355065  
 Site Name: Madden/Wells Darrow Redevelopment (Area 12)  
 NFR Letter: 2005-06-24  
 NFR Letter Date Recorded: 2005-07-19  
 Comprehensive/Focused: Comprehensive  
 Worker Caution: Yes  
 Acres: 0.7  
 Land Use: Residential or Industrial/Commercial

MAP FINDINGS  
FOCUS MAP 6

Map ID	Site	Database(s)	EPA ID Number
--------	------	-------------	---------------

**MADDEN/WELLS DARROW REDEVELOPMENT (AREA 11) (Continued)**

**S105521108**

Ground Water Use Restriction: No  
 Highway Authority Agreement: No  
 Ordinance: Yes  
 Industrial - Commercial: No  
 Slab on Grade: No  
 BCT: No  
 Building Slab: Yes  
 Asphalt Used: Yes  
 Concrete Used: Yes  
 Clean Soil 3ft: Yes  
 Clean Soil 10ft: No  
 Alternate Barrier: No

Remediation Applicant Name: Carl Byrd  
 Remediation Applicant Company: Chicago Housing Authority  
 Remediation Applicant Address: 626 West Jackson Boulevard  
 Remediation Applicant City,St,Zip: Chicago, IL  
 Illinois EPA: 0316355065  
 Site Name: Madden/Wells/Darrow Redevelopment (Phase 1-Area 33)  
 NFR Letter: 2005-11-01  
 NFR Letter Date Recorded: 2006-01-30  
 Comprehensive/Focused: Comprehensive  
 Worker Caution: No  
 Acres: 0.34  
 Land Use: Residential or Industrial/Commercial  
 Ground Water Use Restriction: No  
 Highway Authority Agreement: No  
 Ordinance: Yes  
 Industrial - Commercial: No  
 Slab on Grade: No  
 BCT: No  
 Building Slab: No  
 Asphalt Used: No  
 Concrete Used: No  
 Clean Soil 3ft: No  
 Clean Soil 10ft: No  
 Alternate Barrier: No

Remediation Applicant Name: Carl Byrd  
 Remediation Applicant Company: Chicago Housing Authority  
 Remediation Applicant Address: 626 West Jackson Boulevard  
 Remediation Applicant City,St,Zip: Chicago, IL  
 Illinois EPA: 0316355065  
 Site Name: Madden/Wells Darrow Redevelopment (Phase 1-Area 1 & 2)  
 NFR Letter: 2006-04-19  
 NFR Letter Date Recorded: 2006-06-27  
 Comprehensive/Focused: Comprehensive  
 Worker Caution: No  
 Acres: 0.64  
 Land Use: Residential or Industrial/Commercial  
 Ground Water Use Restriction: No  
 Highway Authority Agreement: No  
 Ordinance: Yes  
 Industrial - Commercial: No  
 Slab on Grade: No  
 BCT: No  
 Building Slab: Yes

MAP FINDINGS  
FOCUS MAP 6

Map ID      Site      Database(s)      EPA ID Number

---

**MADDEN/WELLS DARROW REDEVELOPMENT (AREA 11) (Continued)**

**S105521108**

Asphalt Used:                      Yes  
 Concrete Used:                    Yes  
 Clean Soil 3ft:                    Yes  
 Clean Soil 10ft:                  No  
 Alternate Barrier:                No

Remediation Applicant Name:    Carl Byrd  
 Remediation Applicant Company: Chicago Housing Authority  
 Remediation Applicant Address: 626 West Jackson Boulevard  
 Remediation Applicant City,St,Zip: Chicago, IL  
 Illinois EPA:                        0316355065  
 Site Name:                          Madden/Wells Darrow Redevelopment (Phase 1-Area 3)  
 NFR Letter:                        2006-04-20  
 NFR Letter Date Recorded:      2006-06-27  
 Comprehensive/Focused:        Comprehensive  
 Worker Caution:                No  
 Acres:                                0.31  
 Land Use:                          Residential or Industrial/Commercial  
 Ground Water Use Restriction:   No  
 Highway Authority Agreement:   No  
 Ordinance:                        Yes  
 Industrial - Commercial:        No  
 Slab on Grade:                    No  
 BCT:                                No  
 Building Slab:                    Yes  
 Asphalt Used:                      Yes  
 Concrete Used:                    Yes  
 Clean Soil 3ft:                    Yes  
 Clean Soil 10ft:                  No  
 Alternate Barrier:                No

Remediation Applicant Name:    Carl Byrd  
 Remediation Applicant Company: Chicago Housing Authority  
 Remediation Applicant Address: 626 west Jackson Boulevard  
 Remediation Applicant City,St,Zip: Chicago, IL  
 Illinois EPA:                        0316355065  
 Site Name:                          Madden/Wells/Darrow Redevelopment (Phase 1-Area 14)  
 NFR Letter:                        2006-05-25  
 NFR Letter Date Recorded:      2006-06-27  
 Comprehensive/Focused:        Comprehensive  
 Worker Caution:                No  
 Acres:                                0.23  
 Land Use:                          Residential or Industrial/Commercial  
 Ground Water Use Restriction:   No  
 Highway Authority Agreement:   No  
 Ordinance:                        Yes  
 Industrial - Commercial:        No  
 Slab on Grade:                    No  
 BCT:                                No  
 Building Slab:                    Yes  
 Asphalt Used:                      Yes  
 Concrete Used:                    Yes  
 Clean Soil 3ft:                    Yes  
 Clean Soil 10ft:                  No  
 Alternate Barrier:                No

Remediation Applicant Name:    Carl Byrd

MAP FINDINGS  
FOCUS MAP 6

Map ID Site Database(s) EPA ID Number

**MADDEN/WELLS DARROW REDEVELOPMENT (AREA 11) (Continued)**

**S105521108**

Remediation Applicant Company: Chicago Housing Authority  
 Remediation Applicant Address: 626 west Jackson Boulevard  
 Remediation Applicant City,St,Zip: Chicago, IL  
 Illinois EPA: 0316355065  
 Site Name: Madden/Wells/Darrow Redevelopment (Phase 1-Area 30a)  
 NFR Letter: 2006-07-06  
 NFR Letter Date Recorded: 2006-08-11  
 Comprehensive/Focused: Comprehensive  
 Worker Caution: No  
 Acres: 0.22  
 Land Use: Residential or Industrial/Commercial  
 Ground Water Use Restriction: No  
 Highway Authority Agreement: No  
 Ordinance: Yes  
 Industrial - Commercial: No  
 Slab on Grade: No  
 BCT: No  
 Building Slab: Yes  
 Asphalt Used: No  
 Concrete Used: No  
 Clean Soil 3ft: Yes  
 Clean Soil 10ft: No  
 Alternate Barrier: No

Remediation Applicant Name: Carl Byrd  
 Remediation Applicant Company: The Chicago Housing Authority  
 Remediation Applicant Address: 60 East Van Buren Street  
 Remediation Applicant City,St,Zip: Chicago, IL  
 Illinois EPA: 0316355065  
 Site Name: Madden Wells Darrow Redevelopment (Phase 1-Area 18)  
 NFR Letter: 2007-09-13  
 NFR Letter Date Recorded: 2007-09-24  
 Comprehensive/Focused: Comprehensive  
 Worker Caution: No  
 Acres: 0.23  
 Land Use: Residential or Industrial/Commercial  
 Ground Water Use Restriction: No  
 Highway Authority Agreement: No  
 Ordinance: Yes  
 Industrial - Commercial: No  
 Slab on Grade: No  
 BCT: No  
 Building Slab: No  
 Asphalt Used: No  
 Concrete Used: No  
 Clean Soil 3ft: No  
 Clean Soil 10ft: No  
 Alternate Barrier: No

Remediation Applicant Name: Carl Byrd  
 Remediation Applicant Company: The Chicago Housing Authority  
 Remediation Applicant Address: 60 East Van Buren Street  
 Remediation Applicant City,St,Zip: Chicago, IL  
 Illinois EPA: 0316355065  
 Site Name: Madden Wells Darrow Redevelopment (Phase I-Area 15)  
 NFR Letter: 2007-09-14  
 NFR Letter Date Recorded: 2007-09-24

MAP FINDINGS  
FOCUS MAP 6

Map ID Site Database(s) EPA ID Number

**MADDEN/WELLS DARROW REDEVELOPMENT (AREA 11) (Continued)**

**S105521108**

Comprehensive/Focused:	Comprehensive
Worker Caution:	No
Acres:	0.26
Land Use:	Residential or Industrial/Commercial
Ground Water Use Restriction:	No
Highway Authority Agreement:	No
Ordinance:	Yes
Industrial - Commercial:	No
Slab on Grade:	No
BCT:	No
Building Slab:	No
Asphalt Used:	No
Concrete Used:	No
Clean Soil 3ft:	No
Clean Soil 10ft:	No
Alternate Barrier:	No
Remediation Applicant Name:	Carl Byrd
Remediation Applicant Company:	The Chicago Housing Authority
Remediation Applicant Address:	60 East Van Buren Street
Remediation Applicant City,St,Zip:	Chicago, IL
Illinois EPA:	0316355065
Site Name:	Madden/Wells Darrow Redevelopment (Phase I-Area 16)
NFR Letter:	2007-09-18
NFR Letter Date Recorded:	2007-09-24
Comprehensive/Focused:	Comprehensive
Worker Caution:	No
Acres:	0.22
Land Use:	Residential or Industrial/Commercial
Ground Water Use Restriction:	No
Highway Authority Agreement:	No
Ordinance:	Yes
Industrial - Commercial:	No
Slab on Grade:	No
BCT:	No
Building Slab:	Yes
Asphalt Used:	Yes
Concrete Used:	Yes
Clean Soil 3ft:	Yes
Clean Soil 10ft:	No
Alternate Barrier:	No
Remediation Applicant Name:	Carl Byrd The Chicago Housing Authority
Remediation Applicant Company:	60 East Van Buren Street
Remediation Applicant Address:	Not reported
Remediation Applicant City,St,Zip:	60605
Illinois EPA:	0316355065
Site Name:	Madden-Wells-Darrow Redevelopment (Phase I-Area 20)
NFR Letter:	2007-10-25
NFR Letter Date Recorded:	2007-11-16
Comprehensive/Focused:	Comprehensive
Worker Caution:	Yes
Acres:	0.61
Land Use:	Residential or Industrial/Commercial
Ground Water Use Restriction:	No
Highway Authority Agreement:	No
Ordinance:	Yes



MAP FINDINGS  
FOCUS MAP 6

Map ID      Site      Database(s)      EPA ID Number

**MADDEN/WELLS DARROW REDEVELOPMENT (AREA 11) (Continued)**

**S105521108**

Industrial - Commercial:      No  
Slab on Grade:      No  
BCT:      No  
Building Slab:      Yes  
Asphalt Used:      Yes  
Concrete Used:      Yes  
Clean Soil 3ft:      Yes  
Clean Soil 10ft:      No  
Alternate Barrier:      No

Remediation Applicant Name:      Carl Byrd The Chicago Housing Authority  
Remediation Applicant Company:      60 East Van Buren Street  
Remediation Applicant Address:      Not reported  
Remediation Applicant City,St,Zip:      60605  
Illinois EPA:      0316355065  
Site Name:      Madden-Wells-Darrow Redevelopment (Phase I-Area 22)  
NFR Letter:      2007-10-23  
NFR Letter Date Recorded:      2007-11-16  
Comprehensive/Focused:      Comprehensive  
Worker Caution:      No  
Acres:      0.53  
Land Use:      Residential or Industrial/Commercial  
Ground Water Use Restriction:      No  
Highway Authority Agreement:      No  
Ordinance:      Yes  
Industrial - Commercial:      No  
Slab on Grade:      No  
BCT:      No  
Building Slab:      Yes  
Asphalt Used:      Yes  
Concrete Used:      Yes  
Clean Soil 3ft:      Yes  
Clean Soil 10ft:      No  
Alternate Barrier:      No

Remediation Applicant Name:      Carl Byrd The Chicago Housing Authority  
Remediation Applicant Company:      60 East Van Buren Street  
Remediation Applicant Address:      Not reported  
Remediation Applicant City,St,Zip:      60605  
Illinois EPA:      0316355065  
Site Name:      Madden-Wells-Darrow Redevelopment (Phase I-Area 21)  
NFR Letter:      2007-10-22  
NFR Letter Date Recorded:      2007-11-16  
Comprehensive/Focused:      Comprehensive  
Worker Caution:      Yes  
Acres:      0.61  
Land Use:      Residential or Industrial/Commercial  
Ground Water Use Restriction:      No  
Highway Authority Agreement:      No  
Ordinance:      Yes  
Industrial - Commercial:      No  
Slab on Grade:      No  
BCT:      No  
Building Slab:      Yes  
Asphalt Used:      Yes  
Concrete Used:      Yes  
Clean Soil 3ft:      Yes

MAP FINDINGS  
FOCUS MAP 6

Map ID      Site      Database(s)      EPA ID Number

**MADDEN/WELLS DARROW REDEVELOPMENT (AREA 11) (Continued)**

**S105521108**

Clean Soil 10ft:                      No  
Alternate Barrier:                      No

Remediation Applicant Name:      Carl Byrd The Chicago Housing Authority  
Remediation Applicant Company:    60 East Van Buren Street  
Remediation Applicant Address:    Not reported  
Remediation Applicant City,St,Zip: 60605  
Illinois EPA:                            0316355065  
Site Name:                                Madden-Wells-Darrow Redevelopment (Phase I-Area 19)  
NFR Letter:                               2007-09-25  
NFR Letter Date Recorded:          2007-10-12  
Comprehensive/Focused:              Comprehensive  
Worker Caution:                        Yes  
Acres:                                      0.24  
Land Use:                                  Residential or Industrial/Commercial  
Ground Water Use Restriction:       No  
Highway Authority Agreement:       No  
Ordinance:                                Yes  
Industrial - Commercial:              No  
Slab on Grade:                            No  
BCT:                                        No  
Building Slab:                            Yes  
Asphalt Used:                            Yes  
Concrete Used:                            Yes  
Clean Soil 3ft:                            Yes  
Clean Soil 10ft:                          No  
Alternate Barrier:                        No

Remediation Applicant Name:      Carl Byrd The Chicago Housing Authority  
Remediation Applicant Company:    60 East Van Buren Street  
Remediation Applicant Address:    Not reported  
Remediation Applicant City,St,Zip: 60605  
Illinois EPA:                            0316355065  
Site Name:                                Madden-Wells-Darrow Redevelopment (Phase I-Area17)  
NFR Letter:                               2007-09-26  
NFR Letter Date Recorded:          2007-10-12  
Comprehensive/Focused:              Comprehensive  
Worker Caution:                        No  
Acres:                                      1.56  
Land Use:                                  Residential or Industrial/Commercial  
Ground Water Use Restriction:       No  
Highway Authority Agreement:       No  
Ordinance:                                Yes  
Industrial - Commercial:              No  
Slab on Grade:                            No  
BCT:                                        No  
Building Slab:                            Yes  
Asphalt Used:                            Yes  
Concrete Used:                            Yes  
Clean Soil 3ft:                            Yes  
Clean Soil 10ft:                          No  
Alternate Barrier:                        No

Remediation Applicant Name:      Carl Byrd Chicago Housing Authority  
Remediation Applicant Company:    626 West Jackson Boulevard  
Remediation Applicant Address:    Not reported  
Remediation Applicant City,St,Zip: 60661

MAP FINDINGS  
FOCUS MAP 6

Map ID      Site      Database(s)      EPA ID Number

**MADDEN/WELLS DARROW REDEVELOPMENT (AREA 11) (Continued)**

**S105521108**

Illinois EPA: 0316355065  
 Site Name: Madden-Wells-Darrow Redevelopment (Phase I-Areas 4, 5, 6 & 7)  
 NFR Letter: 2006-09-20  
 NFR Letter Date Recorded: 2006-10-18  
 Comprehensive/Focused: Comprehensive  
 Worker Caution: Yes  
 Acres: 1.43  
 Land Use: Residential or Industrial/Commercial  
 Ground Water Use Restriction: No  
 Highway Authority Agreement: No  
 Ordinance: Yes  
 Industrial - Commercial: No  
 Slab on Grade: No  
 BCT: No  
 Building Slab: Yes  
 Asphalt Used: Yes  
 Concrete Used: Yes  
 Clean Soil 3ft: Yes  
 Clean Soil 10ft: No  
 Alternate Barrier: No

Remediation Applicant Name: Carl Byrd Chicago Housing Authority  
 Remediation Applicant Company: 626 West Jackson Boulevard  
 Remediation Applicant Address: Not reported  
 Remediation Applicant City,St,Zip: 60661  
 Illinois EPA: 0316355065  
 Site Name: Madden-Wells-Darrow Redevelopment (Phase I-Areas 8, 9, 10 & 13)  
 NFR Letter: 2006-09-21  
 NFR Letter Date Recorded: 2006-10-18  
 Comprehensive/Focused: Comprehensive  
 Worker Caution: Yes  
 Acres: 1.43  
 Land Use: Residential or Industrial/Commercial  
 Ground Water Use Restriction: No  
 Highway Authority Agreement: No  
 Ordinance: Yes  
 Industrial - Commercial: No  
 Slab on Grade: No  
 BCT: No  
 Building Slab: Yes  
 Asphalt Used: Yes  
 Concrete Used: Yes  
 Clean Soil 3ft: Yes  
 Clean Soil 10ft: No  
 Alternate Barrier: No

IL EPA Id: 0316355065  
 US EPA Id: Not reported  
 Longitude: -87.605738  
 Latitude: 41.825783  
 Contact Name: Kari Saba  
 Contact Address: 60 East Van Buren  
 Contact City,St,Zip: Chicago, IL 60605  
 Contact Phone: (312) 913-7612  
 Date Enrolled: 07/05/2002  
 Point Of Contact: John Geiger

MAP FINDINGS  
FOCUS MAP 6

Map ID Site Database(s) EPA ID Number

**MADDEN/WELLS DARROW REDEVELOPMENT (AREA 11) (Continued)**

**S105521108**

Consultant Company: Environmental Design International Inc.  
 Consultant Address: 33 West Monroe  
 Consultant City,St,Zip: Chicago, IL 60603  
 Consultant Phone: (312) 345-1400 Ext. 128  
 Proj Mgr Assigned: Jeff Guy  
 Sec. 4 Letter Date: Not reported  
 Active: Yes  
 No Further Remediation Letter Dt: 06/23/2005  
 Remediation Applicant Co: Chicago Housing Authority  
 Effective: True  
 Remediation Applicant Name: Kimberly Worthington  
 Remediation Applicant Company: City of Chicago  
 Remediation Applicant Address: 30 North LaSalle Street  
 Remediation Applicant City,St,Zip: Chicago, IL  
 Illinois EPA: 0316355065  
 Site Name: Madden/Wells Darrow Redevelopment (Area 11)  
 NFR Letter: 2005-06-23  
 NFR Letter Date Recorded: 2005-07-19  
 Comprehensive/Focused: Comprehensive  
 Worker Caution: No  
 Acres: 0.43  
 Land Use: Residential or Industrial/Commercial  
 Ground Water Use Restriction: No  
 Highway Authority Agreement: No  
 Ordinance: Yes  
 Industrial - Commercial: No  
 Slab on Grade: No  
 BCT: No  
 Building Slab: Yes  
 Asphalt Used: Yes  
 Concrete Used: Yes  
 Clean Soil 3ft: Yes  
 Clean Soil 10ft: No  
 Alternate Barrier: No  
  
 Remediation Applicant Name: Kimberly Worthington  
 Remediation Applicant Company: City of Chicago  
 Remediation Applicant Address: 30 North LaSalle Street  
 Remediation Applicant City,St,Zip: Chicago, IL  
 Illinois EPA: 0316355065  
 Site Name: Madden/Wells Darrow Redevelopment (Area 12)  
 NFR Letter: 2005-06-24  
 NFR Letter Date Recorded: 2005-07-19  
 Comprehensive/Focused: Comprehensive  
 Worker Caution: Yes  
 Acres: 0.7  
 Land Use: Residential or Industrial/Commercial  
 Ground Water Use Restriction: No  
 Highway Authority Agreement: No  
 Ordinance: Yes  
 Industrial - Commercial: No  
 Slab on Grade: No  
 BCT: No  
 Building Slab: Yes  
 Asphalt Used: Yes  
 Concrete Used: Yes  
 Clean Soil 3ft: Yes

MAP FINDINGS  
FOCUS MAP 6

Map ID Site Database(s) EPA ID Number

**MADDEN/WELLS DARROW REDEVELOPMENT (AREA 11) (Continued)**

**S105521108**

Clean Soil 10ft: No  
Alternate Barrier: No

Remediation Applicant Name: Carl Byrd  
Remediation Applicant Company: Chicago Housing Authority  
Remediation Applicant Address: 626 West Jackson Boulevard  
Remediation Applicant City,St,Zip: Chicago, IL  
Illinois EPA: 0316355065  
Site Name: Madden/Wells/Darrow Redevelopment (Phase 1-Area 33)  
NFR Letter: 2005-11-01  
NFR Letter Date Recorded: 2006-01-30  
Comprehensive/Focused: Comprehensive  
Worker Caution: No  
Acres: 0.34  
Land Use: Residential or Industrial/Commercial  
Ground Water Use Restriction: No  
Highway Authority Agreement: No  
Ordinance: Yes  
Industrial - Commercial: No  
Slab on Grade: No  
BCT: No  
Building Slab: No  
Asphalt Used: No  
Concrete Used: No  
Clean Soil 3ft: No  
Clean Soil 10ft: No  
Alternate Barrier: No

Remediation Applicant Name: Carl Byrd  
Remediation Applicant Company: Chicago Housing Authority  
Remediation Applicant Address: 626 West Jackson Boulevard  
Remediation Applicant City,St,Zip: Chicago, IL  
Illinois EPA: 0316355065  
Site Name: Madden/Wells Darrow Redevelopment (Phase 1-Area 1 & 2)  
NFR Letter: 2006-04-19  
NFR Letter Date Recorded: 2006-06-27  
Comprehensive/Focused: Comprehensive  
Worker Caution: No  
Acres: 0.64  
Land Use: Residential or Industrial/Commercial  
Ground Water Use Restriction: No  
Highway Authority Agreement: No  
Ordinance: Yes  
Industrial - Commercial: No  
Slab on Grade: No  
BCT: No  
Building Slab: Yes  
Asphalt Used: Yes  
Concrete Used: Yes  
Clean Soil 3ft: Yes  
Clean Soil 10ft: No  
Alternate Barrier: No

Remediation Applicant Name: Carl Byrd  
Remediation Applicant Company: Chicago Housing Authority  
Remediation Applicant Address: 626 West Jackson Boulevard  
Remediation Applicant City,St,Zip: Chicago, IL

MAP FINDINGS  
FOCUS MAP 6

Map ID	Site	Database(s)	EPA ID Number
--------	------	-------------	---------------

**MADDEN/WELLS DARROW REDEVELOPMENT (AREA 11) (Continued)**

**S105521108**

Illinois EPA: 0316355065  
 Site Name: Madden/Wells Darrow Redevelopment (Phase 1-Area 3)  
 NFR Letter: 2006-04-20  
 NFR Letter Date Recorded: 2006-06-27  
 Comprehensive/Focused: Comprehensive  
 Worker Caution: No  
 Acres: 0.31  
 Land Use: Residential or Industrial/Commercial  
 Ground Water Use Restriction: No  
 Highway Authority Agreement: No  
 Ordinance: Yes  
 Industrial - Commercial: No  
 Slab on Grade: No  
 BCT: No  
 Building Slab: Yes  
 Asphalt Used: Yes  
 Concrete Used: Yes  
 Clean Soil 3ft: Yes  
 Clean Soil 10ft: No  
 Alternate Barrier: No

Remediation Applicant Name: Carl Byrd  
 Remediation Applicant Company: Chicago Housing Authority  
 Remediation Applicant Address: 626 west Jackson Boulevard  
 Remediation Applicant City,St,Zip: Chicago, IL  
 Illinois EPA: 0316355065  
 Site Name: Madden/Wells/Darrow Redevelopment (Phase 1-Area 14)  
 NFR Letter: 2006-05-25  
 NFR Letter Date Recorded: 2006-06-27  
 Comprehensive/Focused: Comprehensive  
 Worker Caution: No  
 Acres: 0.23  
 Land Use: Residential or Industrial/Commercial  
 Ground Water Use Restriction: No  
 Highway Authority Agreement: No  
 Ordinance: Yes  
 Industrial - Commercial: No  
 Slab on Grade: No  
 BCT: No  
 Building Slab: Yes  
 Asphalt Used: Yes  
 Concrete Used: Yes  
 Clean Soil 3ft: Yes  
 Clean Soil 10ft: No  
 Alternate Barrier: No

Remediation Applicant Name: Carl Byrd  
 Remediation Applicant Company: Chicago Housing Authority  
 Remediation Applicant Address: 626 west Jackson Boulevard  
 Remediation Applicant City,St,Zip: Chicago, IL  
 Illinois EPA: 0316355065  
 Site Name: Madden/Wells/Darrow Redevelopment (Phase 1-Area 30a)  
 NFR Letter: 2006-07-06  
 NFR Letter Date Recorded: 2006-08-11  
 Comprehensive/Focused: Comprehensive  
 Worker Caution: No  
 Acres: 0.22

MAP FINDINGS  
FOCUS MAP 6

Map ID Site Database(s) EPA ID Number

**MADDEN/WELLS DARROW REDEVELOPMENT (AREA 11) (Continued)**

**S105521108**

Land Use: Residential or Industrial/Commercial  
 Ground Water Use Restriction: No  
 Highway Authority Agreement: No  
 Ordinance: Yes  
 Industrial - Commercial: No  
 Slab on Grade: No  
 BCT: No  
 Building Slab: Yes  
 Asphalt Used: No  
 Concrete Used: No  
 Clean Soil 3ft: Yes  
 Clean Soil 10ft: No  
 Alternate Barrier: No

Remediation Applicant Name: Carl Byrd  
 Remediation Applicant Company: The Chicago Housing Authority  
 Remediation Applicant Address: 60 East Van Buren Street  
 Remediation Applicant City,St,Zip: Chicago, IL  
 Illinois EPA: 0316355065  
 Site Name: Madden Wells Darrow Redevelopment (Phase 1-Area 18)  
 NFR Letter: 2007-09-13  
 NFR Letter Date Recorded: 2007-09-24  
 Comprehensive/Focused: Comprehensive  
 Worker Caution: No  
 Acres: 0.23  
 Land Use: Residential or Industrial/Commercial  
 Ground Water Use Restriction: No  
 Highway Authority Agreement: No  
 Ordinance: Yes  
 Industrial - Commercial: No  
 Slab on Grade: No  
 BCT: No  
 Building Slab: No  
 Asphalt Used: No  
 Concrete Used: No  
 Clean Soil 3ft: No  
 Clean Soil 10ft: No  
 Alternate Barrier: No

Remediation Applicant Name: Carl Byrd  
 Remediation Applicant Company: The Chicago Housing Authority  
 Remediation Applicant Address: 60 East Van Buren Street  
 Remediation Applicant City,St,Zip: Chicago, IL  
 Illinois EPA: 0316355065  
 Site Name: Madden Wells Darrow Redevelopment (Phase I-Area 15)  
 NFR Letter: 2007-09-14  
 NFR Letter Date Recorded: 2007-09-24  
 Comprehensive/Focused: Comprehensive  
 Worker Caution: No  
 Acres: 0.26  
 Land Use: Residential or Industrial/Commercial  
 Ground Water Use Restriction: No  
 Highway Authority Agreement: No  
 Ordinance: Yes  
 Industrial - Commercial: No  
 Slab on Grade: No  
 BCT: No

MAP FINDINGS  
FOCUS MAP 6

Map ID	Site	Database(s)	EPA ID Number
--------	------	-------------	---------------

**MADDEN/WELLS DARROW REDEVELOPMENT (AREA 11) (Continued)**

**S105521108**

Building Slab: No  
Asphalt Used: No  
Concrete Used: No  
Clean Soil 3ft: No  
Clean Soil 10ft: No  
Alternate Barrier: No

Remediation Applicant Name: Carl Byrd  
Remediation Applicant Company: The Chicago Housing Authority  
Remediation Applicant Address: 60 East Van Buren Street  
Remediation Applicant City,St,Zip: Chicago, IL  
Illinois EPA: 0316355065  
Site Name: Madden/Wells Darrow Redevelopment (Phase I-Area 16)  
NFR Letter: 2007-09-18  
NFR Letter Date Recorded: 2007-09-24  
Comprehensive/Focused: Comprehensive  
Worker Caution: No  
Acres: 0.22  
Land Use: Residential or Industrial/Commercial  
Ground Water Use Restriction: No  
Highway Authority Agreement: No  
Ordinance: Yes  
Industrial - Commercial: No  
Slab on Grade: No  
BCT: No  
Building Slab: Yes  
Asphalt Used: Yes  
Concrete Used: Yes  
Clean Soil 3ft: Yes  
Clean Soil 10ft: No  
Alternate Barrier: No

Remediation Applicant Name: Carl Byrd The Chicago Housing Authority  
Remediation Applicant Company: 60 East Van Buren Street  
Remediation Applicant Address: Not reported  
Remediation Applicant City,St,Zip: 60605  
Illinois EPA: 0316355065  
Site Name: Madden-Wells-Darrow Redevelopment (Phase I-Area 20)  
NFR Letter: 2007-10-25  
NFR Letter Date Recorded: 2007-11-16  
Comprehensive/Focused: Comprehensive  
Worker Caution: Yes  
Acres: 0.61  
Land Use: Residential or Industrial/Commercial  
Ground Water Use Restriction: No  
Highway Authority Agreement: No  
Ordinance: Yes  
Industrial - Commercial: No  
Slab on Grade: No  
BCT: No  
Building Slab: Yes  
Asphalt Used: Yes  
Concrete Used: Yes  
Clean Soil 3ft: Yes  
Clean Soil 10ft: No  
Alternate Barrier: No



MAP FINDINGS  
FOCUS MAP 6

Map ID Site Database(s) EPA ID Number

**MADDEN/WELLS DARROW REDEVELOPMENT (AREA 11) (Continued)**

**S105521108**

Remediation Applicant Name: Carl Byrd The Chicago Housing Authority  
 Remediation Applicant Company: 60 East Van Buren Street  
 Remediation Applicant Address: Not reported  
 Remediation Applicant City,St,Zip: 60605  
 Illinois EPA: 0316355065  
 Site Name: Madden-Wells-Darrow Redevelopment (Phase I-Area 22)  
 NFR Letter: 2007-10-23  
 NFR Letter Date Recorded: 2007-11-16  
 Comprehensive/Focused: Comprehensive  
 Worker Caution: No  
 Acres: 0.53  
 Land Use: Residential or Industrial/Commercial  
 Ground Water Use Restriction: No  
 Highway Authority Agreement: No  
 Ordinance: Yes  
 Industrial - Commercial: No  
 Slab on Grade: No  
 BCT: No  
 Building Slab: Yes  
 Asphalt Used: Yes  
 Concrete Used: Yes  
 Clean Soil 3ft: Yes  
 Clean Soil 10ft: No  
 Alternate Barrier: No

Remediation Applicant Name: Carl Byrd The Chicago Housing Authority  
 Remediation Applicant Company: 60 East Van Buren Street  
 Remediation Applicant Address: Not reported  
 Remediation Applicant City,St,Zip: 60605  
 Illinois EPA: 0316355065  
 Site Name: Madden-Wells-Darrow Redevelopment (Phase I-Area 21)  
 NFR Letter: 2007-10-22  
 NFR Letter Date Recorded: 2007-11-16  
 Comprehensive/Focused: Comprehensive  
 Worker Caution: Yes  
 Acres: 0.61  
 Land Use: Residential or Industrial/Commercial  
 Ground Water Use Restriction: No  
 Highway Authority Agreement: No  
 Ordinance: Yes  
 Industrial - Commercial: No  
 Slab on Grade: No  
 BCT: No  
 Building Slab: Yes  
 Asphalt Used: Yes  
 Concrete Used: Yes  
 Clean Soil 3ft: Yes  
 Clean Soil 10ft: No  
 Alternate Barrier: No

Remediation Applicant Name: Carl Byrd The Chicago Housing Authority  
 Remediation Applicant Company: 60 East Van Buren Street  
 Remediation Applicant Address: Not reported  
 Remediation Applicant City,St,Zip: 60605  
 Illinois EPA: 0316355065  
 Site Name: Madden-Wells-Darrow Redevelopment (Phase I-Area 19)  
 NFR Letter: 2007-09-25

MAP FINDINGS  
FOCUS MAP 6

Map ID Site Database(s) EPA ID Number

**MADDEN/WELLS DARROW REDEVELOPMENT (AREA 11) (Continued)**

**S105521108**

NFR Letter Date Recorded: 2007-10-12  
 Comprehensive/Focused: Comprehensive  
 Worker Caution: Yes  
 Acres: 0.24  
 Land Use: Residential or Industrial/Commercial  
 Ground Water Use Restriction: No  
 Highway Authority Agreement: No  
 Ordinance: Yes  
 Industrial - Commercial: No  
 Slab on Grade: No  
 BCT: No  
 Building Slab: Yes  
 Asphalt Used: Yes  
 Concrete Used: Yes  
 Clean Soil 3ft: Yes  
 Clean Soil 10ft: No  
 Alternate Barrier: No

Remediation Applicant Name: Carl Byrd The Chicago Housing Authority  
 Remediation Applicant Company: 60 East Van Buren Street  
 Remediation Applicant Address: Not reported  
 Remediation Applicant City,St,Zip: 60605  
 Illinois EPA: 0316355065  
 Site Name: Madden-Wells-Darrow Redevelopment (Phase I-Area17)  
 NFR Letter: 2007-09-26  
 NFR Letter Date Recorded: 2007-10-12  
 Comprehensive/Focused: Comprehensive  
 Worker Caution: No  
 Acres: 1.56  
 Land Use: Residential or Industrial/Commercial  
 Ground Water Use Restriction: No  
 Highway Authority Agreement: No  
 Ordinance: Yes  
 Industrial - Commercial: No  
 Slab on Grade: No  
 BCT: No  
 Building Slab: Yes  
 Asphalt Used: Yes  
 Concrete Used: Yes  
 Clean Soil 3ft: Yes  
 Clean Soil 10ft: No  
 Alternate Barrier: No

Remediation Applicant Name: Carl Byrd Chicago Housing Authority  
 Remediation Applicant Company: 626 West Jackson Boulevard  
 Remediation Applicant Address: Not reported  
 Remediation Applicant City,St,Zip: 60661  
 Illinois EPA: 0316355065  
 Site Name: Madden-Wells-Darrow Redevelopment (Phase I-Areas 4, 5, 6 & 7)  
 NFR Letter: 2006-09-20  
 NFR Letter Date Recorded: 2006-10-18  
 Comprehensive/Focused: Comprehensive  
 Worker Caution: Yes  
 Acres: 1.43  
 Land Use: Residential or Industrial/Commercial  
 Ground Water Use Restriction: No  
 Highway Authority Agreement: No

MAP FINDINGS  
FOCUS MAP 6

Map ID      Site      Database(s)      EPA ID Number

---

**MADDEN/WELLS DARROW REDEVELOPMENT (AREA 11) (Continued)**

**S105521108**

Ordinance:	Yes
Industrial - Commercial:	No
Slab on Grade:	No
BCT:	No
Building Slab:	Yes
Asphalt Used:	Yes
Concrete Used:	Yes
Clean Soil 3ft:	Yes
Clean Soil 10ft:	No
Alternate Barrier:	No
Remediation Applicant Name:	Carl Byrd Chicago Housing Authority
Remediation Applicant Company:	626 West Jackson Boulevard
Remediation Applicant Address:	Not reported
Remediation Applicant City,St,Zip:	60661
Illinois EPA:	0316355065
Site Name:	Madden-Wells-Darrow Redevelopment (Phase I-Areas 8, 9, 10 & 13)
NFR Letter:	2006-09-21
NFR Letter Date Recorded:	2006-10-18
Comprehensive/Focused:	Comprehensive
Worker Caution:	Yes
Acres:	1.43
Land Use:	Residential or Industrial/Commercial
Ground Water Use Restriction:	No
Highway Authority Agreement:	No
Ordinance:	Yes
Industrial - Commercial:	No
Slab on Grade:	No
BCT:	No
Building Slab:	Yes
Asphalt Used:	Yes
Concrete Used:	Yes
Clean Soil 3ft:	Yes
Clean Soil 10ft:	No
Alternate Barrier:	No
IL EPA Id:	0316355065
US EPA Id:	Not reported
Longitude:	-87.605738
Latitude:	41.825783
Contact Name:	Kari Saba
Contact Address:	60 East Van Buren
Contact City,St,Zip:	Chicago, IL 60605
Contact Phone:	(312) 913-7612
Date Enrolled:	07/05/2002
Point Of Contact:	Kristy Carlstrom
Consultant Company:	Carnow, Conibear & Associates, Ltd.
Consultant Address:	600 West Van Buren Street
Consultant City,St,Zip:	Chicago, IL 60607
Consultant Phone:	(312) 762-2908
Proj Mgr Assigned:	Jeff Guy
Sec. 4 Letter Date:	Not reported
Active:	Yes
No Further Remediation Letter Dt:	10/25/2007
Remediation Applicant Co:	Chicago Housing Authority
Effective:	True

MAP FINDINGS  
FOCUS MAP 6

Map ID	Site	Database(s)	EPA ID Number
--------	------	-------------	---------------

**MADDEN/WELLS DARROW REDEVELOPMENT (AREA 11) (Continued)**

**S105521108**

Remediation Applicant Name: Kimberly Worthington  
 Remediation Applicant Company: City of Chicago  
 Remediation Applicant Address: 30 North LaSalle Street  
 Remediation Applicant City,St,Zip: Chicago, IL  
 Illinois EPA: 0316355065  
 Site Name: Madden/Wells Darrow Redevelopment (Area 11)  
 NFR Letter: 2005-06-23  
 NFR Letter Date Recorded: 2005-07-19  
 Comprehensive/Focused: Comprehensive  
 Worker Caution: No  
 Acres: 0.43  
 Land Use: Residential or Industrial/Commercial  
 Ground Water Use Restriction: No  
 Highway Authority Agreement: No  
 Ordinance: Yes  
 Industrial - Commercial: No  
 Slab on Grade: No  
 BCT: No  
 Building Slab: Yes  
 Asphalt Used: Yes  
 Concrete Used: Yes  
 Clean Soil 3ft: Yes  
 Clean Soil 10ft: No  
 Alternate Barrier: No

Remediation Applicant Name: Kimberly Worthington  
 Remediation Applicant Company: City of Chicago  
 Remediation Applicant Address: 30 North LaSalle Street  
 Remediation Applicant City,St,Zip: Chicago, IL  
 Illinois EPA: 0316355065  
 Site Name: Madden/Wells Darrow Redevelopment (Area 12)  
 NFR Letter: 2005-06-24  
 NFR Letter Date Recorded: 2005-07-19  
 Comprehensive/Focused: Comprehensive  
 Worker Caution: Yes  
 Acres: 0.7  
 Land Use: Residential or Industrial/Commercial  
 Ground Water Use Restriction: No  
 Highway Authority Agreement: No  
 Ordinance: Yes  
 Industrial - Commercial: No  
 Slab on Grade: No  
 BCT: No  
 Building Slab: Yes  
 Asphalt Used: Yes  
 Concrete Used: Yes  
 Clean Soil 3ft: Yes  
 Clean Soil 10ft: No  
 Alternate Barrier: No

Remediation Applicant Name: Carl Byrd  
 Remediation Applicant Company: Chicago Housing Authority  
 Remediation Applicant Address: 626 West Jackson Boulevard  
 Remediation Applicant City,St,Zip: Chicago, IL  
 Illinois EPA: 0316355065  
 Site Name: Madden/Wells/Darrow Redevelopment (Phase 1-Area 33)  
 NFR Letter: 2005-11-01

MAP FINDINGS  
FOCUS MAP 6

Map ID      Site      Database(s)      EPA ID Number

---

**MADDEN/WELLS DARROW REDEVELOPMENT (AREA 11) (Continued)**

**S105521108**

NFR Letter Date Recorded: 2006-01-30  
 Comprehensive/Focused: Comprehensive  
 Worker Caution: No  
 Acres: 0.34  
 Land Use: Residential or Industrial/Commercial  
 Ground Water Use Restriction: No  
 Highway Authority Agreement: No  
 Ordinance: Yes  
 Industrial - Commercial: No  
 Slab on Grade: No  
 BCT: No  
 Building Slab: No  
 Asphalt Used: No  
 Concrete Used: No  
 Clean Soil 3ft: No  
 Clean Soil 10ft: No  
 Alternate Barrier: No

Remediation Applicant Name: Carl Byrd  
 Remediation Applicant Company: Chicago Housing Authority  
 Remediation Applicant Address: 626 West Jackson Boulevard  
 Remediation Applicant City,St,Zip: Chicago, IL  
 Illinois EPA: 0316355065  
 Site Name: Madden/Wells Darrow Redevelopment (Phase 1-Area 1 & 2)  
 NFR Letter: 2006-04-19  
 NFR Letter Date Recorded: 2006-06-27  
 Comprehensive/Focused: Comprehensive  
 Worker Caution: No  
 Acres: 0.64  
 Land Use: Residential or Industrial/Commercial  
 Ground Water Use Restriction: No  
 Highway Authority Agreement: No  
 Ordinance: Yes  
 Industrial - Commercial: No  
 Slab on Grade: No  
 BCT: No  
 Building Slab: Yes  
 Asphalt Used: Yes  
 Concrete Used: Yes  
 Clean Soil 3ft: Yes  
 Clean Soil 10ft: No  
 Alternate Barrier: No

Remediation Applicant Name: Carl Byrd  
 Remediation Applicant Company: Chicago Housing Authority  
 Remediation Applicant Address: 626 West Jackson Boulevard  
 Remediation Applicant City,St,Zip: Chicago, IL  
 Illinois EPA: 0316355065  
 Site Name: Madden/Wells Darrow Redevelopment (Phase 1-Area 3)  
 NFR Letter: 2006-04-20  
 NFR Letter Date Recorded: 2006-06-27  
 Comprehensive/Focused: Comprehensive  
 Worker Caution: No  
 Acres: 0.31  
 Land Use: Residential or Industrial/Commercial  
 Ground Water Use Restriction: No  
 Highway Authority Agreement: No

MAP FINDINGS  
FOCUS MAP 6

Map ID      Site      Database(s)      EPA ID Number

---

**MADDEN/WELLS DARROW REDEVELOPMENT (AREA 11) (Continued)**

**S105521108**

Ordinance: Yes  
Industrial - Commercial: No  
Slab on Grade: No  
BCT: No  
Building Slab: Yes  
Asphalt Used: Yes  
Concrete Used: Yes  
Clean Soil 3ft: Yes  
Clean Soil 10ft: No  
Alternate Barrier: No

Remediation Applicant Name: Carl Byrd  
Remediation Applicant Company: Chicago Housing Authority  
Remediation Applicant Address: 626 west Jackson Boulevard  
Remediation Applicant City,St,Zip: Chicago, IL  
Illinois EPA: 0316355065  
Site Name: Madden/Wells/Darrow Redevelopment (Phase 1-Area 14)  
NFR Letter: 2006-05-25  
NFR Letter Date Recorded: 2006-06-27  
Comprehensive/Focused: Comprehensive  
Worker Caution: No  
Acres: 0.23  
Land Use: Residential or Industrial/Commercial  
Ground Water Use Restriction: No  
Highway Authority Agreement: No  
Ordinance: Yes  
Industrial - Commercial: No  
Slab on Grade: No  
BCT: No  
Building Slab: Yes  
Asphalt Used: Yes  
Concrete Used: Yes  
Clean Soil 3ft: Yes  
Clean Soil 10ft: No  
Alternate Barrier: No

Remediation Applicant Name: Carl Byrd  
Remediation Applicant Company: Chicago Housing Authority  
Remediation Applicant Address: 626 west Jackson Boulevard  
Remediation Applicant City,St,Zip: Chicago, IL  
Illinois EPA: 0316355065  
Site Name: Madden/Wells/Darrow Redevelopment (Phase 1-Area 30a)  
NFR Letter: 2006-07-06  
NFR Letter Date Recorded: 2006-08-11  
Comprehensive/Focused: Comprehensive  
Worker Caution: No  
Acres: 0.22  
Land Use: Residential or Industrial/Commercial  
Ground Water Use Restriction: No  
Highway Authority Agreement: No  
Ordinance: Yes  
Industrial - Commercial: No  
Slab on Grade: No  
BCT: No  
Building Slab: Yes  
Asphalt Used: No  
Concrete Used: No

MAP FINDINGS  
FOCUS MAP 6

Map ID      Site      Database(s)      EPA ID Number

**MADDEN/WELLS DARROW REDEVELOPMENT (AREA 11) (Continued)**

**S105521108**

Clean Soil 3ft:                      Yes  
Clean Soil 10ft:                      No  
Alternate Barrier:                      No

Remediation Applicant Name:      Carl Byrd  
Remediation Applicant Company:      The Chicago Housing Authority  
Remediation Applicant Address:      60 East Van Buren Street  
Remediation Applicant City,St,Zip:      Chicago, IL  
Illinois EPA:                              0316355065  
Site Name:                                  Madden Wells Darrow Redevelopment (Phase 1-Area 18)  
NFR Letter:                                  2007-09-13  
NFR Letter Date Recorded:              2007-09-24  
Comprehensive/Focused:                  Comprehensive  
Worker Caution:                          No  
Acres:    0.23  
Land Use:                                      Residential or Industrial/Commercial  
Ground Water Use Restriction:          No  
Highway Authority Agreement:          No  
Ordinance:                                  Yes  
Industrial - Commercial:                  No  
Slab on Grade:                              No  
BCT:    No  
Building Slab:                              No  
Asphalt Used:                              No  
Concrete Used:                              No  
Clean Soil 3ft:                              No  
Clean Soil 10ft:                              No  
Alternate Barrier:                          No

Remediation Applicant Name:      Carl Byrd  
Remediation Applicant Company:      The Chicago Housing Authority  
Remediation Applicant Address:      60 East Van Buren Street  
Remediation Applicant City,St,Zip:      Chicago, IL  
Illinois EPA:                              0316355065  
Site Name:                                  Madden Wells Darrow Redevelopment (Phase I-Area 15)  
NFR Letter:                                  2007-09-14  
NFR Letter Date Recorded:              2007-09-24  
Comprehensive/Focused:                  Comprehensive  
Worker Caution:                          No  
Acres:    0.26  
Land Use:                                      Residential or Industrial/Commercial  
Ground Water Use Restriction:          No  
Highway Authority Agreement:          No  
Ordinance:                                  Yes  
Industrial - Commercial:                  No  
Slab on Grade:                              No  
BCT:    No  
Building Slab:                              No  
Asphalt Used:                              No  
Concrete Used:                              No  
Clean Soil 3ft:                              No  
Clean Soil 10ft:                              No  
Alternate Barrier:                          No

Remediation Applicant Name:      Carl Byrd  
Remediation Applicant Company:      The Chicago Housing Authority  
Remediation Applicant Address:      60 East Van Buren Street

MAP FINDINGS  
FOCUS MAP 6

Map ID Site Database(s) EPA ID Number

**MADDEN/WELLS DARROW REDEVELOPMENT (AREA 11) (Continued)**

**S105521108**

Remediation Applicant City,St,Zip: Chicago, IL  
 Illinois EPA: 0316355065  
 Site Name: Madden/Wells Darrow Redevelopment (Phase I-Area 16)  
 NFR Letter: 2007-09-18  
 NFR Letter Date Recorded: 2007-09-24  
 Comprehensive/Focused: Comprehensive  
 Worker Caution: No  
 Acres: 0.22  
 Land Use: Residential or Industrial/Commercial  
 Ground Water Use Restriction: No  
 Highway Authority Agreement: No  
 Ordinance: Yes  
 Industrial - Commercial: No  
 Slab on Grade: No  
 BCT: No  
 Building Slab: Yes  
 Asphalt Used: Yes  
 Concrete Used: Yes  
 Clean Soil 3ft: Yes  
 Clean Soil 10ft: No  
 Alternate Barrier: No

Remediation Applicant Name: Carl Byrd The Chicago Housing Authority  
 Remediation Applicant Company: 60 East Van Buren Street  
 Remediation Applicant Address: Not reported  
 Remediation Applicant City,St,Zip: 60605  
 Illinois EPA: 0316355065  
 Site Name: Madden-Wells-Darrow Redevelopment (Phase I-Area 20)  
 NFR Letter: 2007-10-25  
 NFR Letter Date Recorded: 2007-11-16  
 Comprehensive/Focused: Comprehensive  
 Worker Caution: Yes  
 Acres: 0.61  
 Land Use: Residential or Industrial/Commercial  
 Ground Water Use Restriction: No  
 Highway Authority Agreement: No  
 Ordinance: Yes  
 Industrial - Commercial: No  
 Slab on Grade: No  
 BCT: No  
 Building Slab: Yes  
 Asphalt Used: Yes  
 Concrete Used: Yes  
 Clean Soil 3ft: Yes  
 Clean Soil 10ft: No  
 Alternate Barrier: No

Remediation Applicant Name: Carl Byrd The Chicago Housing Authority  
 Remediation Applicant Company: 60 East Van Buren Street  
 Remediation Applicant Address: Not reported  
 Remediation Applicant City,St,Zip: 60605  
 Illinois EPA: 0316355065  
 Site Name: Madden-Wells-Darrow Redevelopment (Phase I-Area 22)  
 NFR Letter: 2007-10-23  
 NFR Letter Date Recorded: 2007-11-16  
 Comprehensive/Focused: Comprehensive  
 Worker Caution: No



MAP FINDINGS  
FOCUS MAP 6

Map ID      Site      Database(s)      EPA ID Number

---

**MADDEN/WELLS DARROW REDEVELOPMENT (AREA 11) (Continued)**

**S105521108**

Acres:	0.53
Land Use:	Residential or Industrial/Commercial
Ground Water Use Restriction:	No
Highway Authority Agreement:	No
Ordinance:	Yes
Industrial - Commercial:	No
Slab on Grade:	No
BCT:	No
Building Slab:	Yes
Asphalt Used:	Yes
Concrete Used:	Yes
Clean Soil 3ft:	Yes
Clean Soil 10ft:	No
Alternate Barrier:	No
Remediation Applicant Name:	Carl Byrd The Chicago Housing Authority
Remediation Applicant Company:	60 East Van Buren Street
Remediation Applicant Address:	Not reported
Remediation Applicant City,St,Zip:	60605
Illinois EPA:	0316355065
Site Name:	Madden-Wells-Darrow Redevelopment (Phase I-Area 21)
NFR Letter:	2007-10-22
NFR Letter Date Recorded:	2007-11-16
Comprehensive/Focused:	Comprehensive
Worker Caution:	Yes
Acres:	0.61
Land Use:	Residential or Industrial/Commercial
Ground Water Use Restriction:	No
Highway Authority Agreement:	No
Ordinance:	Yes
Industrial - Commercial:	No
Slab on Grade:	No
BCT:	No
Building Slab:	Yes
Asphalt Used:	Yes
Concrete Used:	Yes
Clean Soil 3ft:	Yes
Clean Soil 10ft:	No
Alternate Barrier:	No
Remediation Applicant Name:	Carl Byrd The Chicago Housing Authority
Remediation Applicant Company:	60 East Van Buren Street
Remediation Applicant Address:	Not reported
Remediation Applicant City,St,Zip:	60605
Illinois EPA:	0316355065
Site Name:	Madden-Wells-Darrow Redevelopment (Phase I-Area 19)
NFR Letter:	2007-09-25
NFR Letter Date Recorded:	2007-10-12
Comprehensive/Focused:	Comprehensive
Worker Caution:	Yes
Acres:	0.24
Land Use:	Residential or Industrial/Commercial
Ground Water Use Restriction:	No
Highway Authority Agreement:	No
Ordinance:	Yes
Industrial - Commercial:	No
Slab on Grade:	No

MAP FINDINGS  
FOCUS MAP 6

Map ID Site Database(s) EPA ID Number

**MADDEN/WELLS DARROW REDEVELOPMENT (AREA 11) (Continued)**

**S105521108**

BCT: No  
Building Slab: Yes  
Asphalt Used: Yes  
Concrete Used: Yes  
Clean Soil 3ft: Yes  
Clean Soil 10ft: No  
Alternate Barrier: No

Remediation Applicant Name: Carl Byrd The Chicago Housing Authority  
Remediation Applicant Company: 60 East Van Buren Street  
Remediation Applicant Address: Not reported  
Remediation Applicant City,St,Zip: 60605  
Illinois EPA: 0316355065  
Site Name: Madden-Wells-Darrow Redevelopment (Phase I-Area17)  
NFR Letter: 2007-09-26  
NFR Letter Date Recorded: 2007-10-12  
Comprehensive/Focused: Comprehensive  
Worker Caution: No  
Acres: 1.56  
Land Use: Residential or Industrial/Commercial  
Ground Water Use Restriction: No  
Highway Authority Agreement: No  
Ordinance: Yes  
Industrial - Commercial: No  
Slab on Grade: No  
BCT: No  
Building Slab: Yes  
Asphalt Used: Yes  
Concrete Used: Yes  
Clean Soil 3ft: Yes  
Clean Soil 10ft: No  
Alternate Barrier: No

Remediation Applicant Name: Carl Byrd Chicago Housing Authority  
Remediation Applicant Company: 626 West Jackson Boulevard  
Remediation Applicant Address: Not reported  
Remediation Applicant City,St,Zip: 60661  
Illinois EPA: 0316355065  
Site Name: Madden-Wells-Darrow Redevelopment (Phase I-Areas 4, 5, 6 & 7)  
NFR Letter: 2006-09-20  
NFR Letter Date Recorded: 2006-10-18  
Comprehensive/Focused: Comprehensive  
Worker Caution: Yes  
Acres: 1.43  
Land Use: Residential or Industrial/Commercial  
Ground Water Use Restriction: No  
Highway Authority Agreement: No  
Ordinance: Yes  
Industrial - Commercial: No  
Slab on Grade: No  
BCT: No  
Building Slab: Yes  
Asphalt Used: Yes  
Concrete Used: Yes  
Clean Soil 3ft: Yes  
Clean Soil 10ft: No  
Alternate Barrier: No

MAP FINDINGS  
FOCUS MAP 6

Map ID      Site      Database(s)      EPA ID Number

**MADDEN/WELLS DARROW REDEVELOPMENT (AREA 11) (Continued)**

**S105521108**

Remediation Applicant Name: Carl Byrd Chicago Housing Authority  
 Remediation Applicant Company: 626 West Jackson Boulevard  
 Remediation Applicant Address: Not reported  
 Remediation Applicant City,St,Zip: 60661  
 Illinois EPA: 0316355065  
 Site Name: Madden-Wells-Darrow Redevelopment (Phase I-Areas 8, 9, 10 & 13)  
 NFR Letter: 2006-09-21  
 NFR Letter Date Recorded: 2006-10-18  
 Comprehensive/Focused: Comprehensive  
 Worker Caution: Yes  
 Acres: 1.43  
 Land Use: Residential or Industrial/Commercial  
 Ground Water Use Restriction: No  
 Highway Authority Agreement: No  
 Ordinance: Yes  
 Industrial - Commercial: No  
 Slab on Grade: No  
 BCT: No  
 Building Slab: Yes  
 Asphalt Used: Yes  
 Concrete Used: Yes  
 Clean Soil 3ft: Yes  
 Clean Soil 10ft: No  
 Alternate Barrier: No

IL EPA Id: 0316355065  
 US EPA Id: Not reported  
 Longitude: -87.605738  
 Latitude: 41.825783  
 Contact Name: Kari Saba  
 Contact Address: 60 East Van Buren  
 Contact City,St,Zip: Chicago, IL 60605  
 Contact Phone: (312) 913-7612  
 Date Enrolled: 07/05/2002  
 Point Of Contact: John Geiger  
 Consultant Company: Environmental Design International Inc.  
 Consultant Address: 33 West Monroe  
 Consultant City,St,Zip: Chicago, IL 60603  
 Consultant Phone: (312) 345-1400 Ext. 128  
 Proj Mgr Assigned: Jeff Guy  
 Sec. 4 Letter Date: Not reported  
 Active: Yes  
 No Further Remediation Letter Dt: 10/23/2007  
 Remediation Applicant Co: Chicago Housing Authority  
 Effective: True  
 Remediation Applicant Name: Kimberly Worthington  
 Remediation Applicant Company: City of Chicago  
 Remediation Applicant Address: 30 North LaSalle Street  
 Remediation Applicant City,St,Zip: Chicago, IL  
 Illinois EPA: 0316355065  
 Site Name: Madden/Wells Darrow Redevelopment (Area 11)  
 NFR Letter: 2005-06-23  
 NFR Letter Date Recorded: 2005-07-19  
 Comprehensive/Focused: Comprehensive  
 Worker Caution: No  
 Acres: 0.43

MAP FINDINGS  
FOCUS MAP 6

Map ID      Site      Database(s)      EPA ID Number

---

**MADDEN/WELLS DARROW REDEVELOPMENT (AREA 11) (Continued)**

**S105521108**

Land Use: Residential or Industrial/Commercial  
 Ground Water Use Restriction: No  
 Highway Authority Agreement: No  
 Ordinance: Yes  
 Industrial - Commercial: No  
 Slab on Grade: No  
 BCT: No  
 Building Slab: Yes  
 Asphalt Used: Yes  
 Concrete Used: Yes  
 Clean Soil 3ft: Yes  
 Clean Soil 10ft: No  
 Alternate Barrier: No

Remediation Applicant Name: Kimberly Worthington  
 Remediation Applicant Company: City of Chicago  
 Remediation Applicant Address: 30 North LaSalle Street  
 Remediation Applicant City,St,Zip: Chicago, IL  
 Illinois EPA: 0316355065  
 Site Name: Madden/Wells Darrow Redevelopment (Area 12)  
 NFR Letter: 2005-06-24  
 NFR Letter Date Recorded: 2005-07-19  
 Comprehensive/Focused: Comprehensive  
 Worker Caution: Yes  
 Acres: 0.7  
 Land Use: Residential or Industrial/Commercial  
 Ground Water Use Restriction: No  
 Highway Authority Agreement: No  
 Ordinance: Yes  
 Industrial - Commercial: No  
 Slab on Grade: No  
 BCT: No  
 Building Slab: Yes  
 Asphalt Used: Yes  
 Concrete Used: Yes  
 Clean Soil 3ft: Yes  
 Clean Soil 10ft: No  
 Alternate Barrier: No

Remediation Applicant Name: Carl Byrd  
 Remediation Applicant Company: Chicago Housing Authority  
 Remediation Applicant Address: 626 West Jackson Boulevard  
 Remediation Applicant City,St,Zip: Chicago, IL  
 Illinois EPA: 0316355065  
 Site Name: Madden/Wells/Darrow Redevelopment (Phase 1-Area 33)  
 NFR Letter: 2005-11-01  
 NFR Letter Date Recorded: 2006-01-30  
 Comprehensive/Focused: Comprehensive  
 Worker Caution: No  
 Acres: 0.34  
 Land Use: Residential or Industrial/Commercial  
 Ground Water Use Restriction: No  
 Highway Authority Agreement: No  
 Ordinance: Yes  
 Industrial - Commercial: No  
 Slab on Grade: No  
 BCT: No

MAP FINDINGS  
FOCUS MAP 6

Map ID      Site      Database(s)      EPA ID Number

---

**MADDEN/WELLS DARROW REDEVELOPMENT (AREA 11) (Continued)**

**S105521108**

Building Slab:                      No  
Asphalt Used:                      No  
Concrete Used:                      No  
Clean Soil 3ft:                      No  
Clean Soil 10ft:                      No  
Alternate Barrier:                      No

Remediation Applicant Name:      Carl Byrd  
Remediation Applicant Company:      Chicago Housing Authority  
Remediation Applicant Address:      626 West Jackson Boulevard  
Remediation Applicant City,St,Zip:      Chicago, IL  
Illinois EPA:                      0316355065  
Site Name:                      Madden/Wells Darrow Redevelopment (Phase 1-Area 1 & 2)  
NFR Letter:                      2006-04-19  
NFR Letter Date Recorded:              2006-06-27  
Comprehensive/Focused:              Comprehensive  
Worker Caution:                      No  
Acres:                      0.64  
Land Use:                      Residential or Industrial/Commercial  
Ground Water Use Restriction:      No  
Highway Authority Agreement:      No  
Ordinance:                      Yes  
Industrial - Commercial:              No  
Slab on Grade:                      No  
BCT:                      No  
Building Slab:                      Yes  
Asphalt Used:                      Yes  
Concrete Used:                      Yes  
Clean Soil 3ft:                      Yes  
Clean Soil 10ft:                      No  
Alternate Barrier:                      No

Remediation Applicant Name:      Carl Byrd  
Remediation Applicant Company:      Chicago Housing Authority  
Remediation Applicant Address:      626 West Jackson Boulevard  
Remediation Applicant City,St,Zip:      Chicago, IL  
Illinois EPA:                      0316355065  
Site Name:                      Madden/Wells Darrow Redevelopment (Phase 1-Area 3)  
NFR Letter:                      2006-04-20  
NFR Letter Date Recorded:              2006-06-27  
Comprehensive/Focused:              Comprehensive  
Worker Caution:                      No  
Acres:                      0.31  
Land Use:                      Residential or Industrial/Commercial  
Ground Water Use Restriction:      No  
Highway Authority Agreement:      No  
Ordinance:                      Yes  
Industrial - Commercial:              No  
Slab on Grade:                      No  
BCT:                      No  
Building Slab:                      Yes  
Asphalt Used:                      Yes  
Concrete Used:                      Yes  
Clean Soil 3ft:                      Yes  
Clean Soil 10ft:                      No  
Alternate Barrier:                      No

MAP FINDINGS  
FOCUS MAP 6

Map ID      Site      Database(s)      EPA ID Number

**MADDEN/WELLS DARROW REDEVELOPMENT (AREA 11) (Continued)**

**S105521108**

Remediation Applicant Name: Carl Byrd  
 Remediation Applicant Company: Chicago Housing Authority  
 Remediation Applicant Address: 626 west Jackson Boulevard  
 Remediation Applicant City,St,Zip: Chicago, IL  
 Illinois EPA: 0316355065  
 Site Name: Madden/Wells/Darrow Redevelopment (Phase 1-Area 14)  
 NFR Letter: 2006-05-25  
 NFR Letter Date Recorded: 2006-06-27  
 Comprehensive/Focused: Comprehensive  
 Worker Caution: No  
 Acres: 0.23  
 Land Use: Residential or Industrial/Commercial  
 Ground Water Use Restriction: No  
 Highway Authority Agreement: No  
 Ordinance: Yes  
 Industrial - Commercial: No  
 Slab on Grade: No  
 BCT: No  
 Building Slab: Yes  
 Asphalt Used: Yes  
 Concrete Used: Yes  
 Clean Soil 3ft: Yes  
 Clean Soil 10ft: No  
 Alternate Barrier: No

Remediation Applicant Name: Carl Byrd  
 Remediation Applicant Company: Chicago Housing Authority  
 Remediation Applicant Address: 626 west Jackson Boulevard  
 Remediation Applicant City,St,Zip: Chicago, IL  
 Illinois EPA: 0316355065  
 Site Name: Madden/Wells/Darrow Redevelopment (Phase 1-Area 30a)  
 NFR Letter: 2006-07-06  
 NFR Letter Date Recorded: 2006-08-11  
 Comprehensive/Focused: Comprehensive  
 Worker Caution: No  
 Acres: 0.22  
 Land Use: Residential or Industrial/Commercial  
 Ground Water Use Restriction: No  
 Highway Authority Agreement: No  
 Ordinance: Yes  
 Industrial - Commercial: No  
 Slab on Grade: No  
 BCT: No  
 Building Slab: Yes  
 Asphalt Used: No  
 Concrete Used: No  
 Clean Soil 3ft: Yes  
 Clean Soil 10ft: No  
 Alternate Barrier: No

Remediation Applicant Name: Carl Byrd  
 Remediation Applicant Company: The Chicago Housing Authority  
 Remediation Applicant Address: 60 East Van Buren Street  
 Remediation Applicant City,St,Zip: Chicago, IL  
 Illinois EPA: 0316355065  
 Site Name: Madden Wells Darrow Redevelopment (Phase 1-Area 18)  
 NFR Letter: 2007-09-13

MAP FINDINGS  
FOCUS MAP 6

Map ID      Site      Database(s)      EPA ID Number

---

**MADDEN/WELLS DARROW REDEVELOPMENT (AREA 11) (Continued)**

**S105521108**

NFR Letter Date Recorded: 2007-09-24  
 Comprehensive/Focused: Comprehensive  
 Worker Caution: No  
 Acres: 0.23  
 Land Use: Residential or Industrial/Commercial  
 Ground Water Use Restriction: No  
 Highway Authority Agreement: No  
 Ordinance: Yes  
 Industrial - Commercial: No  
 Slab on Grade: No  
 BCT: No  
 Building Slab: No  
 Asphalt Used: No  
 Concrete Used: No  
 Clean Soil 3ft: No  
 Clean Soil 10ft: No  
 Alternate Barrier: No

Remediation Applicant Name: Carl Byrd  
 Remediation Applicant Company: The Chicago Housing Authority  
 Remediation Applicant Address: 60 East Van Buren Street  
 Remediation Applicant City,St,Zip: Chicago, IL  
 Illinois EPA: 0316355065  
 Site Name: Madden Wells Darrow Redevelopment (Phase I-Area 15)  
 NFR Letter: 2007-09-14  
 NFR Letter Date Recorded: 2007-09-24  
 Comprehensive/Focused: Comprehensive  
 Worker Caution: No  
 Acres: 0.26  
 Land Use: Residential or Industrial/Commercial  
 Ground Water Use Restriction: No  
 Highway Authority Agreement: No  
 Ordinance: Yes  
 Industrial - Commercial: No  
 Slab on Grade: No  
 BCT: No  
 Building Slab: No  
 Asphalt Used: No  
 Concrete Used: No  
 Clean Soil 3ft: No  
 Clean Soil 10ft: No  
 Alternate Barrier: No

Remediation Applicant Name: Carl Byrd  
 Remediation Applicant Company: The Chicago Housing Authority  
 Remediation Applicant Address: 60 East Van Buren Street  
 Remediation Applicant City,St,Zip: Chicago, IL  
 Illinois EPA: 0316355065  
 Site Name: Madden/Wells Darrow Redevelopment (Phase I-Area 16)  
 NFR Letter: 2007-09-18  
 NFR Letter Date Recorded: 2007-09-24  
 Comprehensive/Focused: Comprehensive  
 Worker Caution: No  
 Acres: 0.22  
 Land Use: Residential or Industrial/Commercial  
 Ground Water Use Restriction: No  
 Highway Authority Agreement: No

MAP FINDINGS  
FOCUS MAP 6

Map ID Site Database(s) EPA ID Number

**MADDEN/WELLS DARROW REDEVELOPMENT (AREA 11) (Continued)**

**S105521108**

Ordinance: Yes  
Industrial - Commercial: No  
Slab on Grade: No  
BCT: No  
Building Slab: Yes  
Asphalt Used: Yes  
Concrete Used: Yes  
Clean Soil 3ft: Yes  
Clean Soil 10ft: No  
Alternate Barrier: No

Remediation Applicant Name: Carl Byrd The Chicago Housing Authority  
Remediation Applicant Company: 60 East Van Buren Street  
Remediation Applicant Address: Not reported  
Remediation Applicant City,St,Zip: 60605  
Illinois EPA: 0316355065  
Site Name: Madden-Wells-Darrow Redevelopment (Phase I-Area 20)  
NFR Letter: 2007-10-25  
NFR Letter Date Recorded: 2007-11-16  
Comprehensive/Focused: Comprehensive  
Worker Caution: Yes  
Acres: 0.61  
Land Use: Residential or Industrial/Commercial  
Ground Water Use Restriction: No  
Highway Authority Agreement: No  
Ordinance: Yes  
Industrial - Commercial: No  
Slab on Grade: No  
BCT: No  
Building Slab: Yes  
Asphalt Used: Yes  
Concrete Used: Yes  
Clean Soil 3ft: Yes  
Clean Soil 10ft: No  
Alternate Barrier: No

Remediation Applicant Name: Carl Byrd The Chicago Housing Authority  
Remediation Applicant Company: 60 East Van Buren Street  
Remediation Applicant Address: Not reported  
Remediation Applicant City,St,Zip: 60605  
Illinois EPA: 0316355065  
Site Name: Madden-Wells-Darrow Redevelopment (Phase I-Area 22)  
NFR Letter: 2007-10-23  
NFR Letter Date Recorded: 2007-11-16  
Comprehensive/Focused: Comprehensive  
Worker Caution: No  
Acres: 0.53  
Land Use: Residential or Industrial/Commercial  
Ground Water Use Restriction: No  
Highway Authority Agreement: No  
Ordinance: Yes  
Industrial - Commercial: No  
Slab on Grade: No  
BCT: No  
Building Slab: Yes  
Asphalt Used: Yes  
Concrete Used: Yes



MAP FINDINGS  
FOCUS MAP 6

Map ID	Site	Database(s)	EPA ID Number
--------	------	-------------	---------------

**MADDEN/WELLS DARROW REDEVELOPMENT (AREA 11) (Continued)**

**S105521108**

Clean Soil 3ft: Yes  
Clean Soil 10ft: No  
Alternate Barrier: No

Remediation Applicant Name: Carl Byrd The Chicago Housing Authority  
Remediation Applicant Company: 60 East Van Buren Street  
Remediation Applicant Address: Not reported  
Remediation Applicant City,St,Zip: 60605  
Illinois EPA: 0316355065  
Site Name: Madden-Wells-Darrow Redevelopment (Phase I-Area 21)  
NFR Letter: 2007-10-22  
NFR Letter Date Recorded: 2007-11-16  
Comprehensive/Focused: Comprehensive  
Worker Caution: Yes  
Acres: 0.61  
Land Use: Residential or Industrial/Commercial  
Ground Water Use Restriction: No  
Highway Authority Agreement: No  
Ordinance: Yes  
Industrial - Commercial: No  
Slab on Grade: No  
BCT: No  
Building Slab: Yes  
Asphalt Used: Yes  
Concrete Used: Yes  
Clean Soil 3ft: Yes  
Clean Soil 10ft: No  
Alternate Barrier: No

Remediation Applicant Name: Carl Byrd The Chicago Housing Authority  
Remediation Applicant Company: 60 East Van Buren Street  
Remediation Applicant Address: Not reported  
Remediation Applicant City,St,Zip: 60605  
Illinois EPA: 0316355065  
Site Name: Madden-Wells-Darrow Redevelopment (Phase I-Area 19)  
NFR Letter: 2007-09-25  
NFR Letter Date Recorded: 2007-10-12  
Comprehensive/Focused: Comprehensive  
Worker Caution: Yes  
Acres: 0.24  
Land Use: Residential or Industrial/Commercial  
Ground Water Use Restriction: No  
Highway Authority Agreement: No  
Ordinance: Yes  
Industrial - Commercial: No  
Slab on Grade: No  
BCT: No  
Building Slab: Yes  
Asphalt Used: Yes  
Concrete Used: Yes  
Clean Soil 3ft: Yes  
Clean Soil 10ft: No  
Alternate Barrier: No

Remediation Applicant Name: Carl Byrd The Chicago Housing Authority  
Remediation Applicant Company: 60 East Van Buren Street  
Remediation Applicant Address: Not reported

MAP FINDINGS  
FOCUS MAP 6

Map ID Site Database(s) EPA ID Number

**MADDEN/WELLS DARROW REDEVELOPMENT (AREA 11) (Continued)**

**S105521108**

Remediation Applicant City,St,Zip:	60605
Illinois EPA:	0316355065
Site Name:	Madden-Wells-Darrow Redevelopment (Phase I-Area17)
NFR Letter:	2007-09-26
NFR Letter Date Recorded:	2007-10-12
Comprehensive/Focused:	Comprehensive
Worker Caution:	No
Acres:	1.56
Land Use:	Residential or Industrial/Commercial
Ground Water Use Restriction:	No
Highway Authority Agreement:	No
Ordinance:	Yes
Industrial - Commercial:	No
Slab on Grade:	No
BCT:	No
Building Slab:	Yes
Asphalt Used:	Yes
Concrete Used:	Yes
Clean Soil 3ft:	Yes
Clean Soil 10ft:	No
Alternate Barrier:	No
Remediation Applicant Name:	Carl Byrd Chicago Housing Authority
Remediation Applicant Company:	626 West jackson Boulevard
Remediation Applicant Address:	Not reported
Remediation Applicant City,St,Zip:	60661
Illinois EPA:	0316355065
Site Name:	Madden-Wells-Darrow Redevelopment (Phase I-Areas 4, 5, 6 & 7)
NFR Letter:	2006-09-20
NFR Letter Date Recorded:	2006-10-18
Comprehensive/Focused:	Comprehensive
Worker Caution:	Yes
Acres:	1.43
Land Use:	Residential or Industrial/Commercial
Ground Water Use Restriction:	No
Highway Authority Agreement:	No
Ordinance:	Yes
Industrial - Commercial:	No
Slab on Grade:	No
BCT:	No
Building Slab:	Yes
Asphalt Used:	Yes
Concrete Used:	Yes
Clean Soil 3ft:	Yes
Clean Soil 10ft:	No
Alternate Barrier:	No
Remediation Applicant Name:	Carl Byrd Chicago Housing Authority
Remediation Applicant Company:	626 West jackson Boulevard
Remediation Applicant Address:	Not reported
Remediation Applicant City,St,Zip:	60661
Illinois EPA:	0316355065
Site Name:	Madden-Wells-Darrow Redevelopment (Phase I-Areas 8, 9, 10 & 13)
NFR Letter:	2006-09-21
NFR Letter Date Recorded:	2006-10-18
Comprehensive/Focused:	Comprehensive
Worker Caution:	Yes

MAP FINDINGS  
FOCUS MAP 6

Map ID      Site      Database(s)      EPA ID Number

**MADDEN/WELLS DARROW REDEVELOPMENT (AREA 11) (Continued)**

**S105521108**

Acres: 1.43  
 Land Use: Residential or Industrial/Commercial  
 Ground Water Use Restriction: No  
 Highway Authority Agreement: No  
 Ordinance: Yes  
 Industrial - Commercial: No  
 Slab on Grade: No  
 BCT: No  
 Building Slab: Yes  
 Asphalt Used: Yes  
 Concrete Used: Yes  
 Clean Soil 3ft: Yes  
 Clean Soil 10ft: No  
 Alternate Barrier: No

IL EPA Id: 0316355065  
 US EPA Id: Not reported  
 Longitude: -87.605738  
 Latitude: 41.825783  
 Contact Name: Kari Saba  
 Contact Address: 60 East Van Buren  
 Contact City,St,Zip: Chicago, IL 60605  
 Contact Phone: (312) 913-7612  
 Date Enrolled: 07/05/2002  
 Point Of Contact: Kristy Carlstrom  
 Consultant Company: Carnow, Conibear & Associates, Ltd.  
 Consultant Address: 600 West Van Buren Street  
 Consultant City,St,Zip: Chicago, IL 60607  
 Consultant Phone: (312) 762-2908  
 Proj Mgr Assigned: Jeff Guy  
 Sec. 4 Letter Date: Not reported  
 Active: Yes  
 No Further Remediation Letter Dt: 10/23/2007  
 Remediation Applicant Co: Chicago Housing Authority  
 Effective: True  
 Remediation Applicant Name: Kimberly Worthington  
 Remediation Applicant Company: City of Chicago  
 Remediation Applicant Address: 30 North LaSalle Street  
 Remediation Applicant City,St,Zip: Chicago, IL  
 Illinois EPA: 0316355065  
 Site Name: Madden/Wells Darrow Redevelopment (Area 11)  
 NFR Letter: 2005-06-23  
 NFR Letter Date Recorded: 2005-07-19  
 Comprehensive/Focused: Comprehensive  
 Worker Caution: No  
 Acres: 0.43  
 Land Use: Residential or Industrial/Commercial  
 Ground Water Use Restriction: No  
 Highway Authority Agreement: No  
 Ordinance: Yes  
 Industrial - Commercial: No  
 Slab on Grade: No  
 BCT: No  
 Building Slab: Yes  
 Asphalt Used: Yes  
 Concrete Used: Yes

MAP FINDINGS  
FOCUS MAP 6

Map ID	Site	Database(s)	EPA ID Number
--------	------	-------------	---------------

**MADDEN/WELLS DARROW REDEVELOPMENT (AREA 11) (Continued)**

**S105521108**

Clean Soil 3ft: Yes  
Clean Soil 10ft: No  
Alternate Barrier: No

Remediation Applicant Name: Kimberly Worthington  
Remediation Applicant Company: City of Chicago  
Remediation Applicant Address: 30 North LaSalle Street  
Remediation Applicant City,St,Zip: Chicago, IL  
Illinois EPA: 0316355065  
Site Name: Madden/Wells Darrow Redevelopment (Area 12)  
NFR Letter: 2005-06-24  
NFR Letter Date Recorded: 2005-07-19  
Comprehensive/Focused: Comprehensive  
Worker Caution: Yes  
Acres: 0.7  
Land Use: Residential or Industrial/Commercial  
Ground Water Use Restriction: No  
Highway Authority Agreement: No  
Ordinance: Yes  
Industrial - Commercial: No  
Slab on Grade: No  
BCT: No  
Building Slab: Yes  
Asphalt Used: Yes  
Concrete Used: Yes  
Clean Soil 3ft: Yes  
Clean Soil 10ft: No  
Alternate Barrier: No

Remediation Applicant Name: Carl Byrd  
Remediation Applicant Company: Chicago Housing Authority  
Remediation Applicant Address: 626 West Jackson Boulevard  
Remediation Applicant City,St,Zip: Chicago, IL  
Illinois EPA: 0316355065  
Site Name: Madden/Wells/Darrow Redevelopment (Phase 1-Area 33)  
NFR Letter: 2005-11-01  
NFR Letter Date Recorded: 2006-01-30  
Comprehensive/Focused: Comprehensive  
Worker Caution: No  
Acres: 0.34  
Land Use: Residential or Industrial/Commercial  
Ground Water Use Restriction: No  
Highway Authority Agreement: No  
Ordinance: Yes  
Industrial - Commercial: No  
Slab on Grade: No  
BCT: No  
Building Slab: No  
Asphalt Used: No  
Concrete Used: No  
Clean Soil 3ft: No  
Clean Soil 10ft: No  
Alternate Barrier: No

Remediation Applicant Name: Carl Byrd  
Remediation Applicant Company: Chicago Housing Authority  
Remediation Applicant Address: 626 West Jackson Boulevard

MAP FINDINGS  
FOCUS MAP 6

Map ID Site Database(s) EPA ID Number

**MADDEN/WELLS DARROW REDEVELOPMENT (AREA 11) (Continued)**

**S105521108**

Remediation Applicant City,St,Zip: Chicago, IL  
 Illinois EPA: 0316355065  
 Site Name: Madden/Wells Darrow Redevelopment (Phase 1-Area 1 & 2)  
 NFR Letter: 2006-04-19  
 NFR Letter Date Recorded: 2006-06-27  
 Comprehensive/Focused: Comprehensive  
 Worker Caution: No  
 Acres: 0.64  
 Land Use: Residential or Industrial/Commercial  
 Ground Water Use Restriction: No  
 Highway Authority Agreement: No  
 Ordinance: Yes  
 Industrial - Commercial: No  
 Slab on Grade: No  
 BCT: No  
 Building Slab: Yes  
 Asphalt Used: Yes  
 Concrete Used: Yes  
 Clean Soil 3ft: Yes  
 Clean Soil 10ft: No  
 Alternate Barrier: No

Remediation Applicant Name: Carl Byrd  
 Remediation Applicant Company: Chicago Housing Authority  
 Remediation Applicant Address: 626 West Jackson Boulevard  
 Remediation Applicant City,St,Zip: Chicago, IL  
 Illinois EPA: 0316355065  
 Site Name: Madden/Wells Darrow Redevelopment (Phase 1-Area 3)  
 NFR Letter: 2006-04-20  
 NFR Letter Date Recorded: 2006-06-27  
 Comprehensive/Focused: Comprehensive  
 Worker Caution: No  
 Acres: 0.31  
 Land Use: Residential or Industrial/Commercial  
 Ground Water Use Restriction: No  
 Highway Authority Agreement: No  
 Ordinance: Yes  
 Industrial - Commercial: No  
 Slab on Grade: No  
 BCT: No  
 Building Slab: Yes  
 Asphalt Used: Yes  
 Concrete Used: Yes  
 Clean Soil 3ft: Yes  
 Clean Soil 10ft: No  
 Alternate Barrier: No

Remediation Applicant Name: Carl Byrd  
 Remediation Applicant Company: Chicago Housing Authority  
 Remediation Applicant Address: 626 west Jackson Boulevard  
 Remediation Applicant City,St,Zip: Chicago, IL  
 Illinois EPA: 0316355065  
 Site Name: Madden/Wells/Darrow Redevelopment (Phase 1-Area 14)  
 NFR Letter: 2006-05-25  
 NFR Letter Date Recorded: 2006-06-27  
 Comprehensive/Focused: Comprehensive  
 Worker Caution: No

MAP FINDINGS  
FOCUS MAP 6

Map ID      Site      Database(s)      EPA ID Number

---

**MADDEN/WELLS DARROW REDEVELOPMENT (AREA 11) (Continued)**

**S105521108**

Acres:	0.23
Land Use:	Residential or Industrial/Commercial
Ground Water Use Restriction:	No
Highway Authority Agreement:	No
Ordinance:	Yes
Industrial - Commercial:	No
Slab on Grade:	No
BCT:	No
Building Slab:	Yes
Asphalt Used:	Yes
Concrete Used:	Yes
Clean Soil 3ft:	Yes
Clean Soil 10ft:	No
Alternate Barrier:	No
Remediation Applicant Name:	Carl Byrd
Remediation Applicant Company:	Chicago Housing Authority
Remediation Applicant Address:	626 west Jackson Boulevard
Remediation Applicant City,St,Zip:	Chicago, IL
Illinois EPA:	0316355065
Site Name:	Madden/Wells/Darrow Redevelopment (Phase 1-Area 30a)
NFR Letter:	2006-07-06
NFR Letter Date Recorded:	2006-08-11
Comprehensive/Focused:	Comprehensive
Worker Caution:	No
Acres:	0.22
Land Use:	Residential or Industrial/Commercial
Ground Water Use Restriction:	No
Highway Authority Agreement:	No
Ordinance:	Yes
Industrial - Commercial:	No
Slab on Grade:	No
BCT:	No
Building Slab:	Yes
Asphalt Used:	No
Concrete Used:	No
Clean Soil 3ft:	Yes
Clean Soil 10ft:	No
Alternate Barrier:	No
Remediation Applicant Name:	Carl Byrd
Remediation Applicant Company:	The Chicago Housing Authority
Remediation Applicant Address:	60 East Van Buren Street
Remediation Applicant City,St,Zip:	Chicago, IL
Illinois EPA:	0316355065
Site Name:	Madden Wells Darrow Redevelopment (Phase 1-Area 18)
NFR Letter:	2007-09-13
NFR Letter Date Recorded:	2007-09-24
Comprehensive/Focused:	Comprehensive
Worker Caution:	No
Acres:	0.23
Land Use:	Residential or Industrial/Commercial
Ground Water Use Restriction:	No
Highway Authority Agreement:	No
Ordinance:	Yes
Industrial - Commercial:	No
Slab on Grade:	No

MAP FINDINGS  
FOCUS MAP 6

Map ID	Site	Database(s)	EPA ID Number
--------	------	-------------	---------------

**MADDEN/WELLS DARROW REDEVELOPMENT (AREA 11) (Continued)**

**S105521108**

BCT: No  
 Building Slab: No  
 Asphalt Used: No  
 Concrete Used: No  
 Clean Soil 3ft: No  
 Clean Soil 10ft: No  
 Alternate Barrier: No

Remediation Applicant Name: Carl Byrd  
 Remediation Applicant Company: The Chicago Housing Authority  
 Remediation Applicant Address: 60 East Van Buren Street  
 Remediation Applicant City,St,Zip: Chicago, IL  
 Illinois EPA: 0316355065  
 Site Name: Madden Wells Darrow Redevelopment (Phase I-Area 15)  
 NFR Letter: 2007-09-14  
 NFR Letter Date Recorded: 2007-09-24  
 Comprehensive/Focused: Comprehensive  
 Worker Caution: No  
 Acres: 0.26  
 Land Use: Residential or Industrial/Commercial  
 Ground Water Use Restriction: No  
 Highway Authority Agreement: No  
 Ordinance: Yes  
 Industrial - Commercial: No  
 Slab on Grade: No  
 BCT: No  
 Building Slab: No  
 Asphalt Used: No  
 Concrete Used: No  
 Clean Soil 3ft: No  
 Clean Soil 10ft: No  
 Alternate Barrier: No

Remediation Applicant Name: Carl Byrd  
 Remediation Applicant Company: The Chicago Housing Authority  
 Remediation Applicant Address: 60 East Van Buren Street  
 Remediation Applicant City,St,Zip: Chicago, IL  
 Illinois EPA: 0316355065  
 Site Name: Madden/Wells Darrow Redevelopment (Phase I-Area 16)  
 NFR Letter: 2007-09-18  
 NFR Letter Date Recorded: 2007-09-24  
 Comprehensive/Focused: Comprehensive  
 Worker Caution: No  
 Acres: 0.22  
 Land Use: Residential or Industrial/Commercial  
 Ground Water Use Restriction: No  
 Highway Authority Agreement: No  
 Ordinance: Yes  
 Industrial - Commercial: No  
 Slab on Grade: No  
 BCT: No  
 Building Slab: Yes  
 Asphalt Used: Yes  
 Concrete Used: Yes  
 Clean Soil 3ft: Yes  
 Clean Soil 10ft: No  
 Alternate Barrier: No

MAP FINDINGS  
FOCUS MAP 6

Map ID Site Database(s) EPA ID Number

**MADDEN/WELLS DARROW REDEVELOPMENT (AREA 11) (Continued)**

**S105521108**

Remediation Applicant Name: Carl Byrd The Chicago Housing Authority  
 Remediation Applicant Company: 60 East Van Buren Street  
 Remediation Applicant Address: Not reported  
 Remediation Applicant City,St,Zip: 60605  
 Illinois EPA: 0316355065  
 Site Name: Madden-Wells-Darrow Redevelopment (Phase I-Area 20)  
 NFR Letter: 2007-10-25  
 NFR Letter Date Recorded: 2007-11-16  
 Comprehensive/Focused: Comprehensive  
 Worker Caution: Yes  
 Acres: 0.61  
 Land Use: Residential or Industrial/Commercial  
 Ground Water Use Restriction: No  
 Highway Authority Agreement: No  
 Ordinance: Yes  
 Industrial - Commercial: No  
 Slab on Grade: No  
 BCT: No  
 Building Slab: Yes  
 Asphalt Used: Yes  
 Concrete Used: Yes  
 Clean Soil 3ft: Yes  
 Clean Soil 10ft: No  
 Alternate Barrier: No

Remediation Applicant Name: Carl Byrd The Chicago Housing Authority  
 Remediation Applicant Company: 60 East Van Buren Street  
 Remediation Applicant Address: Not reported  
 Remediation Applicant City,St,Zip: 60605  
 Illinois EPA: 0316355065  
 Site Name: Madden-Wells-Darrow Redevelopment (Phase I-Area 22)  
 NFR Letter: 2007-10-23  
 NFR Letter Date Recorded: 2007-11-16  
 Comprehensive/Focused: Comprehensive  
 Worker Caution: No  
 Acres: 0.53  
 Land Use: Residential or Industrial/Commercial  
 Ground Water Use Restriction: No  
 Highway Authority Agreement: No  
 Ordinance: Yes  
 Industrial - Commercial: No  
 Slab on Grade: No  
 BCT: No  
 Building Slab: Yes  
 Asphalt Used: Yes  
 Concrete Used: Yes  
 Clean Soil 3ft: Yes  
 Clean Soil 10ft: No  
 Alternate Barrier: No

Remediation Applicant Name: Carl Byrd The Chicago Housing Authority  
 Remediation Applicant Company: 60 East Van Buren Street  
 Remediation Applicant Address: Not reported  
 Remediation Applicant City,St,Zip: 60605  
 Illinois EPA: 0316355065  
 Site Name: Madden-Wells-Darrow Redevelopment (Phase I-Area 21)  
 NFR Letter: 2007-10-22



MAP FINDINGS  
FOCUS MAP 6

Map ID      Site      Database(s)      EPA ID Number

---

**MADDEN/WELLS DARROW REDEVELOPMENT (AREA 11) (Continued)**

**S105521108**

NFR Letter Date Recorded: 2007-11-16  
 Comprehensive/Focused: Comprehensive  
 Worker Caution: Yes  
 Acres: 0.61  
 Land Use: Residential or Industrial/Commercial  
 Ground Water Use Restriction: No  
 Highway Authority Agreement: No  
 Ordinance: Yes  
 Industrial - Commercial: No  
 Slab on Grade: No  
 BCT: No  
 Building Slab: Yes  
 Asphalt Used: Yes  
 Concrete Used: Yes  
 Clean Soil 3ft: Yes  
 Clean Soil 10ft: No  
 Alternate Barrier: No

Remediation Applicant Name: Carl Byrd The Chicago Housing Authority  
 Remediation Applicant Company: 60 East Van Buren Street  
 Remediation Applicant Address: Not reported  
 Remediation Applicant City,St,Zip: 60605  
 Illinois EPA: 0316355065  
 Site Name: Madden-Wells-Darrow Redevelopment (Phase I-Area 19)  
 NFR Letter: 2007-09-25  
 NFR Letter Date Recorded: 2007-10-12  
 Comprehensive/Focused: Comprehensive  
 Worker Caution: Yes  
 Acres: 0.24  
 Land Use: Residential or Industrial/Commercial  
 Ground Water Use Restriction: No  
 Highway Authority Agreement: No  
 Ordinance: Yes  
 Industrial - Commercial: No  
 Slab on Grade: No  
 BCT: No  
 Building Slab: Yes  
 Asphalt Used: Yes  
 Concrete Used: Yes  
 Clean Soil 3ft: Yes  
 Clean Soil 10ft: No  
 Alternate Barrier: No

Remediation Applicant Name: Carl Byrd The Chicago Housing Authority  
 Remediation Applicant Company: 60 East Van Buren Street  
 Remediation Applicant Address: Not reported  
 Remediation Applicant City,St,Zip: 60605  
 Illinois EPA: 0316355065  
 Site Name: Madden-Wells-Darrow Redevelopment (Phase I-Area17)  
 NFR Letter: 2007-09-26  
 NFR Letter Date Recorded: 2007-10-12  
 Comprehensive/Focused: Comprehensive  
 Worker Caution: No  
 Acres: 1.56  
 Land Use: Residential or Industrial/Commercial  
 Ground Water Use Restriction: No  
 Highway Authority Agreement: No

MAP FINDINGS  
FOCUS MAP 6

Map ID	Site	Database(s)	EPA ID Number
--------	------	-------------	---------------

**MADDEN/WELLS DARROW REDEVELOPMENT (AREA 11) (Continued)**

**S105521108**

Ordinance: Yes  
Industrial - Commercial: No  
Slab on Grade: No  
BCT: No  
Building Slab: Yes  
Asphalt Used: Yes  
Concrete Used: Yes  
Clean Soil 3ft: Yes  
Clean Soil 10ft: No  
Alternate Barrier: No

Remediation Applicant Name: Carl Byrd Chicago Housing Authority  
Remediation Applicant Company: 626 West Jackson Boulevard  
Remediation Applicant Address: Not reported  
Remediation Applicant City,St,Zip: 60661  
Illinois EPA: 0316355065  
Site Name: Madden-Wells-Darrow Redevelopment (Phase I-Areas 4, 5, 6 & 7)  
NFR Letter: 2006-09-20  
NFR Letter Date Recorded: 2006-10-18  
Comprehensive/Focused: Comprehensive  
Worker Caution: Yes  
Acres: 1.43  
Land Use: Residential or Industrial/Commercial  
Ground Water Use Restriction: No  
Highway Authority Agreement: No  
Ordinance: Yes  
Industrial - Commercial: No  
Slab on Grade: No  
BCT: No  
Building Slab: Yes  
Asphalt Used: Yes  
Concrete Used: Yes  
Clean Soil 3ft: Yes  
Clean Soil 10ft: No  
Alternate Barrier: No

Remediation Applicant Name: Carl Byrd Chicago Housing Authority  
Remediation Applicant Company: 626 West Jackson Boulevard  
Remediation Applicant Address: Not reported  
Remediation Applicant City,St,Zip: 60661  
Illinois EPA: 0316355065  
Site Name: Madden-Wells-Darrow Redevelopment (Phase I-Areas 8, 9, 10 & 13)  
NFR Letter: 2006-09-21  
NFR Letter Date Recorded: 2006-10-18  
Comprehensive/Focused: Comprehensive  
Worker Caution: Yes  
Acres: 1.43  
Land Use: Residential or Industrial/Commercial  
Ground Water Use Restriction: No  
Highway Authority Agreement: No  
Ordinance: Yes  
Industrial - Commercial: No  
Slab on Grade: No  
BCT: No  
Building Slab: Yes  
Asphalt Used: Yes  
Concrete Used: Yes

MAP FINDINGS  
FOCUS MAP 6

Map ID	Site	Database(s)	EPA ID Number
--------	------	-------------	---------------

**MADDEN/WELLS DARROW REDEVELOPMENT (AREA 11) (Continued)**

**S105521108**

Clean Soil 3ft: Yes  
Clean Soil 10ft: No  
Alternate Barrier: No

IL EPA Id: 0316355065  
US EPA Id: Not reported  
Longitude: -87.605738  
Latitude: 41.825783  
Contact Name: Kari Saba  
Contact Address: 60 East Van Buren  
Contact City,St,Zip: Chicago, IL 60605  
Contact Phone: (312) 913-7612  
Date Enrolled: 07/05/2002  
Point Of Contact: John Geiger  
Consultant Company: Environmental Design International Inc.  
Consultant Address: 33 West Monroe  
Consultant City,St,Zip: Chicago, IL 60603  
Consultant Phone: (312) 345-1400 Ext. 128  
Proj Mgr Assigned: Jeff Guy  
Sec. 4 Letter Date: Not reported  
Active: Yes  
No Further Remediation Letter Dt: 10/22/2007  
Remediation Applicant Co: Chicago Housing Authority  
Effective: True  
Remediation Applicant Name: Kimberly Worthington  
Remediation Applicant Company: City of Chicago  
Remediation Applicant Address: 30 North LaSalle Street  
Remediation Applicant City,St,Zip: Chicago, IL  
Illinois EPA: 0316355065  
Site Name: Madden/Wells Darrow Redevelopment (Area 11)  
NFR Letter: 2005-06-23  
NFR Letter Date Recorded: 2005-07-19  
Comprehensive/Focused: Comprehensive  
Worker Caution: No  
Acres: 0.43  
Land Use: Residential or Industrial/Commercial  
Ground Water Use Restriction: No  
Highway Authority Agreement: No  
Ordinance: Yes  
Industrial - Commercial: No  
Slab on Grade: No  
BCT: No  
Building Slab: Yes  
Asphalt Used: Yes  
Concrete Used: Yes  
Clean Soil 3ft: Yes  
Clean Soil 10ft: No  
Alternate Barrier: No

Remediation Applicant Name: Kimberly Worthington  
Remediation Applicant Company: City of Chicago  
Remediation Applicant Address: 30 North LaSalle Street  
Remediation Applicant City,St,Zip: Chicago, IL  
Illinois EPA: 0316355065  
Site Name: Madden/Wells Darrow Redevelopment (Area 12)  
NFR Letter: 2005-06-24

MAP FINDINGS  
FOCUS MAP 6

Map ID      Site      Database(s)      EPA ID Number

---

**MADDEN/WELLS DARROW REDEVELOPMENT (AREA 11) (Continued)**

**S105521108**

NFR Letter Date Recorded: 2005-07-19  
 Comprehensive/Focused: Comprehensive  
 Worker Caution: Yes  
 Acres: 0.7  
 Land Use: Residential or Industrial/Commercial  
 Ground Water Use Restriction: No  
 Highway Authority Agreement: No  
 Ordinance: Yes  
 Industrial - Commercial: No  
 Slab on Grade: No  
 BCT: No  
 Building Slab: Yes  
 Asphalt Used: Yes  
 Concrete Used: Yes  
 Clean Soil 3ft: Yes  
 Clean Soil 10ft: No  
 Alternate Barrier: No

Remediation Applicant Name: Carl Byrd  
 Remediation Applicant Company: Chicago Housing Authority  
 Remediation Applicant Address: 626 West Jackson Boulevard  
 Remediation Applicant City,St,Zip: Chicago, IL  
 Illinois EPA: 0316355065  
 Site Name: Madden/Wells/Darrow Redevelopment (Phase 1-Area 33)  
 NFR Letter: 2005-11-01  
 NFR Letter Date Recorded: 2006-01-30  
 Comprehensive/Focused: Comprehensive  
 Worker Caution: No  
 Acres: 0.34  
 Land Use: Residential or Industrial/Commercial  
 Ground Water Use Restriction: No  
 Highway Authority Agreement: No  
 Ordinance: Yes  
 Industrial - Commercial: No  
 Slab on Grade: No  
 BCT: No  
 Building Slab: No  
 Asphalt Used: No  
 Concrete Used: No  
 Clean Soil 3ft: No  
 Clean Soil 10ft: No  
 Alternate Barrier: No

Remediation Applicant Name: Carl Byrd  
 Remediation Applicant Company: Chicago Housing Authority  
 Remediation Applicant Address: 626 West Jackson Boulevard  
 Remediation Applicant City,St,Zip: Chicago, IL  
 Illinois EPA: 0316355065  
 Site Name: Madden/Wells Darrow Redevelopment (Phase 1-Area 1 & 2)  
 NFR Letter: 2006-04-19  
 NFR Letter Date Recorded: 2006-06-27  
 Comprehensive/Focused: Comprehensive  
 Worker Caution: No  
 Acres: 0.64  
 Land Use: Residential or Industrial/Commercial  
 Ground Water Use Restriction: No  
 Highway Authority Agreement: No

MAP FINDINGS  
 FOCUS MAP 6

Map ID	Site	Database(s)	EPA ID Number
--------	------	-------------	---------------

**MADDEN/WELLS DARROW REDEVELOPMENT (AREA 11) (Continued)**

**S105521108**

Ordinance: Yes  
 Industrial - Commercial: No  
 Slab on Grade: No  
 BCT: No  
 Building Slab: Yes  
 Asphalt Used: Yes  
 Concrete Used: Yes  
 Clean Soil 3ft: Yes  
 Clean Soil 10ft: No  
 Alternate Barrier: No

Remediation Applicant Name: Carl Byrd  
 Remediation Applicant Company: Chicago Housing Authority  
 Remediation Applicant Address: 626 West Jackson Boulevard  
 Remediation Applicant City,St,Zip: Chicago, IL  
 Illinois EPA: 0316355065  
 Site Name: Madden/Wells Darrow Redevelopment (Phase 1-Area 3)  
 NFR Letter: 2006-04-20  
 NFR Letter Date Recorded: 2006-06-27  
 Comprehensive/Focused: Comprehensive  
 Worker Caution: No  
 Acres: 0.31  
 Land Use: Residential or Industrial/Commercial  
 Ground Water Use Restriction: No  
 Highway Authority Agreement: No  
 Ordinance: Yes  
 Industrial - Commercial: No  
 Slab on Grade: No  
 BCT: No  
 Building Slab: Yes  
 Asphalt Used: Yes  
 Concrete Used: Yes  
 Clean Soil 3ft: Yes  
 Clean Soil 10ft: No  
 Alternate Barrier: No

Remediation Applicant Name: Carl Byrd  
 Remediation Applicant Company: Chicago Housing Authority  
 Remediation Applicant Address: 626 west Jackson Boulevard  
 Remediation Applicant City,St,Zip: Chicago, IL  
 Illinois EPA: 0316355065  
 Site Name: Madden/Wells/Darrow Redevelopment (Phase 1-Area 14)  
 NFR Letter: 2006-05-25  
 NFR Letter Date Recorded: 2006-06-27  
 Comprehensive/Focused: Comprehensive  
 Worker Caution: No  
 Acres: 0.23  
 Land Use: Residential or Industrial/Commercial  
 Ground Water Use Restriction: No  
 Highway Authority Agreement: No  
 Ordinance: Yes  
 Industrial - Commercial: No  
 Slab on Grade: No  
 BCT: No  
 Building Slab: Yes  
 Asphalt Used: Yes  
 Concrete Used: Yes

MAP FINDINGS  
FOCUS MAP 6

Map ID Site Database(s) EPA ID Number

**MADDEN/WELLS DARROW REDEVELOPMENT (AREA 11) (Continued)**

**S105521108**

Clean Soil 3ft: Yes  
Clean Soil 10ft: No  
Alternate Barrier: No

Remediation Applicant Name: Carl Byrd  
Remediation Applicant Company: Chicago Housing Authority  
Remediation Applicant Address: 626 west Jackson Boulevard  
Remediation Applicant City,St,Zip: Chicago, IL  
Illinois EPA: 0316355065  
Site Name: Madden/Wells/Darrow Redevelopment (Phase 1-Area 30a)  
NFR Letter: 2006-07-06  
NFR Letter Date Recorded: 2006-08-11  
Comprehensive/Focused: Comprehensive  
Worker Caution: No  
Acres: 0.22  
Land Use: Residential or Industrial/Commercial  
Ground Water Use Restriction: No  
Highway Authority Agreement: No  
Ordinance: Yes  
Industrial - Commercial: No  
Slab on Grade: No  
BCT: No  
Building Slab: Yes  
Asphalt Used: No  
Concrete Used: No  
Clean Soil 3ft: Yes  
Clean Soil 10ft: No  
Alternate Barrier: No

Remediation Applicant Name: Carl Byrd  
Remediation Applicant Company: The Chicago Housing Authority  
Remediation Applicant Address: 60 East Van Buren Street  
Remediation Applicant City,St,Zip: Chicago, IL  
Illinois EPA: 0316355065  
Site Name: Madden Wells Darrow Redevelopment (Phase 1-Area 18)  
NFR Letter: 2007-09-13  
NFR Letter Date Recorded: 2007-09-24  
Comprehensive/Focused: Comprehensive  
Worker Caution: No  
Acres: 0.23  
Land Use: Residential or Industrial/Commercial  
Ground Water Use Restriction: No  
Highway Authority Agreement: No  
Ordinance: Yes  
Industrial - Commercial: No  
Slab on Grade: No  
BCT: No  
Building Slab: No  
Asphalt Used: No  
Concrete Used: No  
Clean Soil 3ft: No  
Clean Soil 10ft: No  
Alternate Barrier: No

Remediation Applicant Name: Carl Byrd  
Remediation Applicant Company: The Chicago Housing Authority  
Remediation Applicant Address: 60 East Van Buren Street

MAP FINDINGS  
FOCUS MAP 6

Map ID Site Database(s) EPA ID Number

**MADDEN/WELLS DARROW REDEVELOPMENT (AREA 11) (Continued)**

**S105521108**

Remediation Applicant City,St,Zip: Chicago, IL  
 Illinois EPA: 0316355065  
 Site Name: Madden Wells Darrow Redevelopment (Phase I-Area 15)  
 NFR Letter: 2007-09-14  
 NFR Letter Date Recorded: 2007-09-24  
 Comprehensive/Focused: Comprehensive  
 Worker Caution: No  
 Acres: 0.26  
 Land Use: Residential or Industrial/Commercial  
 Ground Water Use Restriction: No  
 Highway Authority Agreement: No  
 Ordinance: Yes  
 Industrial - Commercial: No  
 Slab on Grade: No  
 BCT: No  
 Building Slab: No  
 Asphalt Used: No  
 Concrete Used: No  
 Clean Soil 3ft: No  
 Clean Soil 10ft: No  
 Alternate Barrier: No

Remediation Applicant Name: Carl Byrd  
 Remediation Applicant Company: The Chicago Housing Authority  
 Remediation Applicant Address: 60 East Van Buren Street  
 Remediation Applicant City,St,Zip: Chicago, IL  
 Illinois EPA: 0316355065  
 Site Name: Madden/Wells Darrow Redevelopment (Phase I-Area 16)  
 NFR Letter: 2007-09-18  
 NFR Letter Date Recorded: 2007-09-24  
 Comprehensive/Focused: Comprehensive  
 Worker Caution: No  
 Acres: 0.22  
 Land Use: Residential or Industrial/Commercial  
 Ground Water Use Restriction: No  
 Highway Authority Agreement: No  
 Ordinance: Yes  
 Industrial - Commercial: No  
 Slab on Grade: No  
 BCT: No  
 Building Slab: Yes  
 Asphalt Used: Yes  
 Concrete Used: Yes  
 Clean Soil 3ft: Yes  
 Clean Soil 10ft: No  
 Alternate Barrier: No

Remediation Applicant Name: Carl Byrd The Chicago Housing Authority  
 Remediation Applicant Company: 60 East Van Buren Street  
 Remediation Applicant Address: Not reported  
 Remediation Applicant City,St,Zip: 60605  
 Illinois EPA: 0316355065  
 Site Name: Madden-Wells-Darrow Redevelopment (Phase I-Area 20)  
 NFR Letter: 2007-10-25  
 NFR Letter Date Recorded: 2007-11-16  
 Comprehensive/Focused: Comprehensive  
 Worker Caution: Yes

MAP FINDINGS  
FOCUS MAP 6

Map ID Site Database(s) EPA ID Number

**MADDEN/WELLS DARROW REDEVELOPMENT (AREA 11) (Continued)**

**S105521108**

Acres: 0.61  
 Land Use: Residential or Industrial/Commercial  
 Ground Water Use Restriction: No  
 Highway Authority Agreement: No  
 Ordinance: Yes  
 Industrial - Commercial: No  
 Slab on Grade: No  
 BCT: No  
 Building Slab: Yes  
 Asphalt Used: Yes  
 Concrete Used: Yes  
 Clean Soil 3ft: Yes  
 Clean Soil 10ft: No  
 Alternate Barrier: No

Remediation Applicant Name: Carl Byrd The Chicago Housing Authority  
 Remediation Applicant Company: 60 East Van Buren Street  
 Remediation Applicant Address: Not reported  
 Remediation Applicant City,St,Zip: 60605  
 Illinois EPA: 0316355065  
 Site Name: Madden-Wells-Darrow Redevelopment (Phase I-Area 22)  
 NFR Letter: 2007-10-23  
 NFR Letter Date Recorded: 2007-11-16  
 Comprehensive/Focused: Comprehensive  
 Worker Caution: No

Acres: 0.53  
 Land Use: Residential or Industrial/Commercial  
 Ground Water Use Restriction: No  
 Highway Authority Agreement: No  
 Ordinance: Yes  
 Industrial - Commercial: No  
 Slab on Grade: No  
 BCT: No  
 Building Slab: Yes  
 Asphalt Used: Yes  
 Concrete Used: Yes  
 Clean Soil 3ft: Yes  
 Clean Soil 10ft: No  
 Alternate Barrier: No

Remediation Applicant Name: Carl Byrd The Chicago Housing Authority  
 Remediation Applicant Company: 60 East Van Buren Street  
 Remediation Applicant Address: Not reported  
 Remediation Applicant City,St,Zip: 60605  
 Illinois EPA: 0316355065  
 Site Name: Madden-Wells-Darrow Redevelopment (Phase I-Area 21)  
 NFR Letter: 2007-10-22  
 NFR Letter Date Recorded: 2007-11-16  
 Comprehensive/Focused: Comprehensive  
 Worker Caution: Yes

Acres: 0.61  
 Land Use: Residential or Industrial/Commercial  
 Ground Water Use Restriction: No  
 Highway Authority Agreement: No  
 Ordinance: Yes  
 Industrial - Commercial: No  
 Slab on Grade: No



MAP FINDINGS  
FOCUS MAP 6

Map ID	Site	Database(s)	EPA ID Number
--------	------	-------------	---------------

**MADDEN/WELLS DARROW REDEVELOPMENT (AREA 11) (Continued)**

**S105521108**

BCT: No  
 Building Slab: Yes  
 Asphalt Used: Yes  
 Concrete Used: Yes  
 Clean Soil 3ft: Yes  
 Clean Soil 10ft: No  
 Alternate Barrier: No

Remediation Applicant Name: Carl Byrd The Chicago Housing Authority  
 Remediation Applicant Company: 60 East Van Buren Street  
 Remediation Applicant Address: Not reported  
 Remediation Applicant City,St,Zip: 60605  
 Illinois EPA: 0316355065  
 Site Name: Madden-Wells-Darrow Redevelopment (Phase I-Area 19)  
 NFR Letter: 2007-09-25  
 NFR Letter Date Recorded: 2007-10-12  
 Comprehensive/Focused: Comprehensive  
 Worker Caution: Yes  
 Acres: 0.24  
 Land Use: Residential or Industrial/Commercial  
 Ground Water Use Restriction: No  
 Highway Authority Agreement: No  
 Ordinance: Yes  
 Industrial - Commercial: No  
 Slab on Grade: No  
 BCT: No  
 Building Slab: Yes  
 Asphalt Used: Yes  
 Concrete Used: Yes  
 Clean Soil 3ft: Yes  
 Clean Soil 10ft: No  
 Alternate Barrier: No

Remediation Applicant Name: Carl Byrd The Chicago Housing Authority  
 Remediation Applicant Company: 60 East Van Buren Street  
 Remediation Applicant Address: Not reported  
 Remediation Applicant City,St,Zip: 60605  
 Illinois EPA: 0316355065  
 Site Name: Madden-Wells-Darrow Redevelopment (Phase I-Area17)  
 NFR Letter: 2007-09-26  
 NFR Letter Date Recorded: 2007-10-12  
 Comprehensive/Focused: Comprehensive  
 Worker Caution: No  
 Acres: 1.56  
 Land Use: Residential or Industrial/Commercial  
 Ground Water Use Restriction: No  
 Highway Authority Agreement: No  
 Ordinance: Yes  
 Industrial - Commercial: No  
 Slab on Grade: No  
 BCT: No  
 Building Slab: Yes  
 Asphalt Used: Yes  
 Concrete Used: Yes  
 Clean Soil 3ft: Yes  
 Clean Soil 10ft: No  
 Alternate Barrier: No

MAP FINDINGS  
FOCUS MAP 6

Map ID Site Database(s) EPA ID Number

**MADDEN/WELLS DARROW REDEVELOPMENT (AREA 11) (Continued)**

**S105521108**

Remediation Applicant Name: Carl Byrd Chicago Housing Authority  
 Remediation Applicant Company: 626 West Jackson Boulevard  
 Remediation Applicant Address: Not reported  
 Remediation Applicant City,St,Zip: 60661  
 Illinois EPA: 0316355065  
 Site Name: Madden-Wells-Darrow Redevelopment (Phase I-Areas 4, 5, 6 & 7)  
 NFR Letter: 2006-09-20  
 NFR Letter Date Recorded: 2006-10-18  
 Comprehensive/Focused: Comprehensive  
 Worker Caution: Yes  
 Acres: 1.43  
 Land Use: Residential or Industrial/Commercial  
 Ground Water Use Restriction: No  
 Highway Authority Agreement: No  
 Ordinance: Yes  
 Industrial - Commercial: No  
 Slab on Grade: No  
 BCT: No  
 Building Slab: Yes  
 Asphalt Used: Yes  
 Concrete Used: Yes  
 Clean Soil 3ft: Yes  
 Clean Soil 10ft: No  
 Alternate Barrier: No

Remediation Applicant Name: Carl Byrd Chicago Housing Authority  
 Remediation Applicant Company: 626 West Jackson Boulevard  
 Remediation Applicant Address: Not reported  
 Remediation Applicant City,St,Zip: 60661  
 Illinois EPA: 0316355065  
 Site Name: Madden-Wells-Darrow Redevelopment (Phase I-Areas 8, 9, 10 & 13)  
 NFR Letter: 2006-09-21  
 NFR Letter Date Recorded: 2006-10-18  
 Comprehensive/Focused: Comprehensive  
 Worker Caution: Yes  
 Acres: 1.43  
 Land Use: Residential or Industrial/Commercial  
 Ground Water Use Restriction: No  
 Highway Authority Agreement: No  
 Ordinance: Yes  
 Industrial - Commercial: No  
 Slab on Grade: No  
 BCT: No  
 Building Slab: Yes  
 Asphalt Used: Yes  
 Concrete Used: Yes  
 Clean Soil 3ft: Yes  
 Clean Soil 10ft: No  
 Alternate Barrier: No

IL EPA Id: 0316355065  
 US EPA Id: Not reported  
 Longitude: -87.605738  
 Latitude: 41.825783  
 Contact Name: Kari Saba  
 Contact Address: 60 East Van Buren

MAP FINDINGS  
FOCUS MAP 6

Map ID Site Database(s) EPA ID Number

**MADDEN/WELLS DARROW REDEVELOPMENT (AREA 11) (Continued)**

**S105521108**

Contact City,St,Zip: Chicago, IL 60605  
 Contact Phone: (312) 913-7612  
 Date Enrolled: 07/05/2002  
 Point Of Contact: Kristy Carlstrom  
 Consultant Company: Carnow, Conibear & Associates, Ltd.  
 Consultant Address: 600 West Van Buren Street  
 Consultant City,St,Zip: Chicago, IL 60607  
 Consultant Phone: (312) 762-2908  
 Proj Mgr Assigned: Jeff Guy  
 Sec. 4 Letter Date: Not reported  
 Active: Yes  
 No Further Remediation Letter Dt: 10/22/2007  
 Remediation Applicant Co: Chicago Housing Authority  
 Effective: True  
 Remediation Applicant Name: Kimberly Worthington  
 Remediation Applicant Company: City of Chicago  
 Remediation Applicant Address: 30 North LaSalle Street  
 Remediation Applicant City,St,Zip: Chicago, IL  
 Illinois EPA: 0316355065  
 Site Name: Madden/Wells Darrow Redevelopment (Area 11)  
 NFR Letter: 2005-06-23  
 NFR Letter Date Recorded: 2005-07-19  
 Comprehensive/Focused: Comprehensive  
 Worker Caution: No  
 Acres: 0.43  
 Land Use: Residential or Industrial/Commercial  
 Ground Water Use Restriction: No  
 Highway Authority Agreement: No  
 Ordinance: Yes  
 Industrial - Commercial: No  
 Slab on Grade: No  
 BCT: No  
 Building Slab: Yes  
 Asphalt Used: Yes  
 Concrete Used: Yes  
 Clean Soil 3ft: Yes  
 Clean Soil 10ft: No  
 Alternate Barrier: No

Remediation Applicant Name: Kimberly Worthington  
 Remediation Applicant Company: City of Chicago  
 Remediation Applicant Address: 30 North LaSalle Street  
 Remediation Applicant City,St,Zip: Chicago, IL  
 Illinois EPA: 0316355065  
 Site Name: Madden/Wells Darrow Redevelopment (Area 12)  
 NFR Letter: 2005-06-24  
 NFR Letter Date Recorded: 2005-07-19  
 Comprehensive/Focused: Comprehensive  
 Worker Caution: Yes  
 Acres: 0.7  
 Land Use: Residential or Industrial/Commercial  
 Ground Water Use Restriction: No  
 Highway Authority Agreement: No  
 Ordinance: Yes  
 Industrial - Commercial: No  
 Slab on Grade: No  
 BCT: No

MAP FINDINGS  
FOCUS MAP 6

Map ID      Site      Database(s)      EPA ID Number

---

**MADDEN/WELLS DARROW REDEVELOPMENT (AREA 11) (Continued)**

**S105521108**

Building Slab:                      Yes  
Asphalt Used:                      Yes  
Concrete Used:                      Yes  
Clean Soil 3ft:                      Yes  
Clean Soil 10ft:                      No  
Alternate Barrier:                      No

Remediation Applicant Name:      Carl Byrd  
Remediation Applicant Company:      Chicago Housing Authority  
Remediation Applicant Address:      626 West Jackson Boulevard  
Remediation Applicant City,St,Zip:      Chicago, IL  
Illinois EPA:                      0316355065  
Site Name:                      Madden/Wells/Darrow Redevelopment (Phase 1-Area 33)  
NFR Letter:                      2005-11-01  
NFR Letter Date Recorded:              2006-01-30  
Comprehensive/Focused:              Comprehensive  
Worker Caution:                      No  
Acres:                      0.34  
Land Use:                      Residential or Industrial/Commercial  
Ground Water Use Restriction:      No  
Highway Authority Agreement:      No  
Ordinance:                      Yes  
Industrial - Commercial:              No  
Slab on Grade:                      No  
BCT:                      No  
Building Slab:                      No  
Asphalt Used:                      No  
Concrete Used:                      No  
Clean Soil 3ft:                      No  
Clean Soil 10ft:                      No  
Alternate Barrier:                      No

Remediation Applicant Name:      Carl Byrd  
Remediation Applicant Company:      Chicago Housing Authority  
Remediation Applicant Address:      626 West Jackson Boulevard  
Remediation Applicant City,St,Zip:      Chicago, IL  
Illinois EPA:                      0316355065  
Site Name:                      Madden/Wells Darrow Redevelopment (Phase 1-Area 1 & 2)  
NFR Letter:                      2006-04-19  
NFR Letter Date Recorded:              2006-06-27  
Comprehensive/Focused:              Comprehensive  
Worker Caution:                      No  
Acres:                      0.64  
Land Use:                      Residential or Industrial/Commercial  
Ground Water Use Restriction:      No  
Highway Authority Agreement:      No  
Ordinance:                      Yes  
Industrial - Commercial:              No  
Slab on Grade:                      No  
BCT:                      No  
Building Slab:                      Yes  
Asphalt Used:                      Yes  
Concrete Used:                      Yes  
Clean Soil 3ft:                      Yes  
Clean Soil 10ft:                      No  
Alternate Barrier:                      No

MAP FINDINGS  
FOCUS MAP 6

Map ID Site Database(s) EPA ID Number

**MADDEN/WELLS DARROW REDEVELOPMENT (AREA 11) (Continued)**

**S105521108**

Remediation Applicant Name: Carl Byrd  
 Remediation Applicant Company: Chicago Housing Authority  
 Remediation Applicant Address: 626 West Jackson Boulevard  
 Remediation Applicant City,St,Zip: Chicago, IL  
 Illinois EPA: 0316355065  
 Site Name: Madden/Wells Darrow Redevelopment (Phase 1-Area 3)  
 NFR Letter: 2006-04-20  
 NFR Letter Date Recorded: 2006-06-27  
 Comprehensive/Focused: Comprehensive  
 Worker Caution: No  
 Acres: 0.31  
 Land Use: Residential or Industrial/Commercial  
 Ground Water Use Restriction: No  
 Highway Authority Agreement: No  
 Ordinance: Yes  
 Industrial - Commercial: No  
 Slab on Grade: No  
 BCT: No  
 Building Slab: Yes  
 Asphalt Used: Yes  
 Concrete Used: Yes  
 Clean Soil 3ft: Yes  
 Clean Soil 10ft: No  
 Alternate Barrier: No

Remediation Applicant Name: Carl Byrd  
 Remediation Applicant Company: Chicago Housing Authority  
 Remediation Applicant Address: 626 west Jackson Boulevard  
 Remediation Applicant City,St,Zip: Chicago, IL  
 Illinois EPA: 0316355065  
 Site Name: Madden/Wells/Darrow Redevelopment (Phase 1-Area 14)  
 NFR Letter: 2006-05-25  
 NFR Letter Date Recorded: 2006-06-27  
 Comprehensive/Focused: Comprehensive  
 Worker Caution: No  
 Acres: 0.23  
 Land Use: Residential or Industrial/Commercial  
 Ground Water Use Restriction: No  
 Highway Authority Agreement: No  
 Ordinance: Yes  
 Industrial - Commercial: No  
 Slab on Grade: No  
 BCT: No  
 Building Slab: Yes  
 Asphalt Used: Yes  
 Concrete Used: Yes  
 Clean Soil 3ft: Yes  
 Clean Soil 10ft: No  
 Alternate Barrier: No

Remediation Applicant Name: Carl Byrd  
 Remediation Applicant Company: Chicago Housing Authority  
 Remediation Applicant Address: 626 west Jackson Boulevard  
 Remediation Applicant City,St,Zip: Chicago, IL  
 Illinois EPA: 0316355065  
 Site Name: Madden/Wells/Darrow Redevelopment (Phase 1-Area 30a)  
 NFR Letter: 2006-07-06

MAP FINDINGS  
FOCUS MAP 6

Map ID      Site      Database(s)      EPA ID Number

---

**MADDEN/WELLS DARROW REDEVELOPMENT (AREA 11) (Continued)**

**S105521108**

NFR Letter Date Recorded: 2006-08-11  
 Comprehensive/Focused: Comprehensive  
 Worker Caution: No  
 Acres: 0.22  
 Land Use: Residential or Industrial/Commercial  
 Ground Water Use Restriction: No  
 Highway Authority Agreement: No  
 Ordinance: Yes  
 Industrial - Commercial: No  
 Slab on Grade: No  
 BCT: No  
 Building Slab: Yes  
 Asphalt Used: No  
 Concrete Used: No  
 Clean Soil 3ft: Yes  
 Clean Soil 10ft: No  
 Alternate Barrier: No

Remediation Applicant Name: Carl Byrd  
 Remediation Applicant Company: The Chicago Housing Authority  
 Remediation Applicant Address: 60 East Van Buren Street  
 Remediation Applicant City,St,Zip: Chicago, IL  
 Illinois EPA: 0316355065  
 Site Name: Madden Wells Darrow Redevelopment (Phase 1-Area 18)  
 NFR Letter: 2007-09-13  
 NFR Letter Date Recorded: 2007-09-24  
 Comprehensive/Focused: Comprehensive  
 Worker Caution: No  
 Acres: 0.23  
 Land Use: Residential or Industrial/Commercial  
 Ground Water Use Restriction: No  
 Highway Authority Agreement: No  
 Ordinance: Yes  
 Industrial - Commercial: No  
 Slab on Grade: No  
 BCT: No  
 Building Slab: No  
 Asphalt Used: No  
 Concrete Used: No  
 Clean Soil 3ft: No  
 Clean Soil 10ft: No  
 Alternate Barrier: No

Remediation Applicant Name: Carl Byrd  
 Remediation Applicant Company: The Chicago Housing Authority  
 Remediation Applicant Address: 60 East Van Buren Street  
 Remediation Applicant City,St,Zip: Chicago, IL  
 Illinois EPA: 0316355065  
 Site Name: Madden Wells Darrow Redevelopment (Phase I-Area 15)  
 NFR Letter: 2007-09-14  
 NFR Letter Date Recorded: 2007-09-24  
 Comprehensive/Focused: Comprehensive  
 Worker Caution: No  
 Acres: 0.26  
 Land Use: Residential or Industrial/Commercial  
 Ground Water Use Restriction: No  
 Highway Authority Agreement: No

MAP FINDINGS  
FOCUS MAP 6

Map ID Site Database(s) EPA ID Number

**MADDEN/WELLS DARROW REDEVELOPMENT (AREA 11) (Continued)**

**S105521108**

Ordinance: Yes  
Industrial - Commercial: No  
Slab on Grade: No  
BCT: No  
Building Slab: No  
Asphalt Used: No  
Concrete Used: No  
Clean Soil 3ft: No  
Clean Soil 10ft: No  
Alternate Barrier: No

Remediation Applicant Name: Carl Byrd  
Remediation Applicant Company: The Chicago Housing Authority  
Remediation Applicant Address: 60 East Van Buren Street  
Remediation Applicant City,St,Zip: Chicago, IL  
Illinois EPA: 0316355065  
Site Name: Madden/Wells Darrow Redevelopment (Phase I-Area 16)  
NFR Letter: 2007-09-18  
NFR Letter Date Recorded: 2007-09-24  
Comprehensive/Focused: Comprehensive  
Worker Caution: No  
Acres: 0.22  
Land Use: Residential or Industrial/Commercial  
Ground Water Use Restriction: No  
Highway Authority Agreement: No  
Ordinance: Yes  
Industrial - Commercial: No  
Slab on Grade: No  
BCT: No  
Building Slab: Yes  
Asphalt Used: Yes  
Concrete Used: Yes  
Clean Soil 3ft: Yes  
Clean Soil 10ft: No  
Alternate Barrier: No

Remediation Applicant Name: Carl Byrd The Chicago Housing Authority  
Remediation Applicant Company: 60 East Van Buren Street  
Remediation Applicant Address: Not reported  
Remediation Applicant City,St,Zip: 60605  
Illinois EPA: 0316355065  
Site Name: Madden-Wells-Darrow Redevelopment (Phase I-Area 20)  
NFR Letter: 2007-10-25  
NFR Letter Date Recorded: 2007-11-16  
Comprehensive/Focused: Comprehensive  
Worker Caution: Yes  
Acres: 0.61  
Land Use: Residential or Industrial/Commercial  
Ground Water Use Restriction: No  
Highway Authority Agreement: No  
Ordinance: Yes  
Industrial - Commercial: No  
Slab on Grade: No  
BCT: No  
Building Slab: Yes  
Asphalt Used: Yes  
Concrete Used: Yes

MAP FINDINGS  
FOCUS MAP 6

Map ID Site Database(s) EPA ID Number

**MADDEN/WELLS DARROW REDEVELOPMENT (AREA 11) (Continued)**

**S105521108**

Clean Soil 3ft: Yes  
Clean Soil 10ft: No  
Alternate Barrier: No

Remediation Applicant Name: Carl Byrd The Chicago Housing Authority  
Remediation Applicant Company: 60 East Van Buren Street  
Remediation Applicant Address: Not reported  
Remediation Applicant City,St,Zip: 60605  
Illinois EPA: 0316355065  
Site Name: Madden-Wells-Darrow Redevelopment (Phase I-Area 22)  
NFR Letter: 2007-10-23  
NFR Letter Date Recorded: 2007-11-16  
Comprehensive/Focused: Comprehensive  
Worker Caution: No  
Acres: 0.53  
Land Use: Residential or Industrial/Commercial  
Ground Water Use Restriction: No  
Highway Authority Agreement: No  
Ordinance: Yes  
Industrial - Commercial: No  
Slab on Grade: No  
BCT: No  
Building Slab: Yes  
Asphalt Used: Yes  
Concrete Used: Yes  
Clean Soil 3ft: Yes  
Clean Soil 10ft: No  
Alternate Barrier: No

Remediation Applicant Name: Carl Byrd The Chicago Housing Authority  
Remediation Applicant Company: 60 East Van Buren Street  
Remediation Applicant Address: Not reported  
Remediation Applicant City,St,Zip: 60605  
Illinois EPA: 0316355065  
Site Name: Madden-Wells-Darrow Redevelopment (Phase I-Area 21)  
NFR Letter: 2007-10-22  
NFR Letter Date Recorded: 2007-11-16  
Comprehensive/Focused: Comprehensive  
Worker Caution: Yes  
Acres: 0.61  
Land Use: Residential or Industrial/Commercial  
Ground Water Use Restriction: No  
Highway Authority Agreement: No  
Ordinance: Yes  
Industrial - Commercial: No  
Slab on Grade: No  
BCT: No  
Building Slab: Yes  
Asphalt Used: Yes  
Concrete Used: Yes  
Clean Soil 3ft: Yes  
Clean Soil 10ft: No  
Alternate Barrier: No

Remediation Applicant Name: Carl Byrd The Chicago Housing Authority  
Remediation Applicant Company: 60 East Van Buren Street  
Remediation Applicant Address: Not reported



MAP FINDINGS  
FOCUS MAP 6

Map ID      Site      Database(s)      EPA ID Number

**MADDEN/WELLS DARROW REDEVELOPMENT (AREA 11) (Continued)**

**S105521108**

Remediation Applicant City,St,Zip: 60605  
 Illinois EPA: 0316355065  
 Site Name: Madden-Wells-Darrow Redevelopment (Phase I-Area 19)  
 NFR Letter: 2007-09-25  
 NFR Letter Date Recorded: 2007-10-12  
 Comprehensive/Focused: Comprehensive  
 Worker Caution: Yes  
 Acres: 0.24  
 Land Use: Residential or Industrial/Commercial  
 Ground Water Use Restriction: No  
 Highway Authority Agreement: No  
 Ordinance: Yes  
 Industrial - Commercial: No  
 Slab on Grade: No  
 BCT: No  
 Building Slab: Yes  
 Asphalt Used: Yes  
 Concrete Used: Yes  
 Clean Soil 3ft: Yes  
 Clean Soil 10ft: No  
 Alternate Barrier: No

Remediation Applicant Name: Carl Byrd The Chicago Housing Authority  
 Remediation Applicant Company: 60 East Van Buren Street  
 Remediation Applicant Address: Not reported  
 Remediation Applicant City,St,Zip: 60605  
 Illinois EPA: 0316355065  
 Site Name: Madden-Wells-Darrow Redevelopment (Phase I-Area17)  
 NFR Letter: 2007-09-26  
 NFR Letter Date Recorded: 2007-10-12  
 Comprehensive/Focused: Comprehensive  
 Worker Caution: No  
 Acres: 1.56  
 Land Use: Residential or Industrial/Commercial  
 Ground Water Use Restriction: No  
 Highway Authority Agreement: No  
 Ordinance: Yes  
 Industrial - Commercial: No  
 Slab on Grade: No  
 BCT: No  
 Building Slab: Yes  
 Asphalt Used: Yes  
 Concrete Used: Yes  
 Clean Soil 3ft: Yes  
 Clean Soil 10ft: No  
 Alternate Barrier: No

Remediation Applicant Name: Carl Byrd Chicago Housing Authority  
 Remediation Applicant Company: 626 West Jackson Boulevard  
 Remediation Applicant Address: Not reported  
 Remediation Applicant City,St,Zip: 60661  
 Illinois EPA: 0316355065  
 Site Name: Madden-Wells-Darrow Redevelopment (Phase I-Areas 4, 5, 6 & 7)  
 NFR Letter: 2006-09-20  
 NFR Letter Date Recorded: 2006-10-18  
 Comprehensive/Focused: Comprehensive  
 Worker Caution: Yes

MAP FINDINGS  
FOCUS MAP 6

Map ID Site Database(s) EPA ID Number

**MADDEN/WELLS DARROW REDEVELOPMENT (AREA 11) (Continued)**

**S105521108**

Acres: 1.43  
 Land Use: Residential or Industrial/Commercial  
 Ground Water Use Restriction: No  
 Highway Authority Agreement: No  
 Ordinance: Yes  
 Industrial - Commercial: No  
 Slab on Grade: No  
 BCT: No  
 Building Slab: Yes  
 Asphalt Used: Yes  
 Concrete Used: Yes  
 Clean Soil 3ft: Yes  
 Clean Soil 10ft: No  
 Alternate Barrier: No

Remediation Applicant Name: Carl Byrd Chicago Housing Authority  
 Remediation Applicant Company: 626 West Jackson Boulevard  
 Remediation Applicant Address: Not reported  
 Remediation Applicant City,St,Zip: 60661  
 Illinois EPA: 0316355065  
 Site Name: Madden-Wells-Darrow Redevelopment (Phase I-Areas 8, 9, 10 & 13)  
 NFR Letter: 2006-09-21  
 NFR Letter Date Recorded: 2006-10-18  
 Comprehensive/Focused: Comprehensive  
 Worker Caution: Yes  
 Acres: 1.43  
 Land Use: Residential or Industrial/Commercial  
 Ground Water Use Restriction: No  
 Highway Authority Agreement: No  
 Ordinance: Yes  
 Industrial - Commercial: No  
 Slab on Grade: No  
 BCT: No  
 Building Slab: Yes  
 Asphalt Used: Yes  
 Concrete Used: Yes  
 Clean Soil 3ft: Yes  
 Clean Soil 10ft: No  
 Alternate Barrier: No

IL EPA Id: 0316355065  
 US EPA Id: Not reported  
 Longitude: -87.605738  
 Latitude: 41.825783  
 Contact Name: Kari Saba  
 Contact Address: 60 East Van Buren  
 Contact City,St,Zip: Chicago, IL 60605  
 Contact Phone: (312) 913-7612  
 Date Enrolled: 07/05/2002  
 Point Of Contact: John Geiger  
 Consultant Company: Environmental Design International Inc.  
 Consultant Address: 33 West Monroe  
 Consultant City,St,Zip: Chicago, IL 60603  
 Consultant Phone: (312) 345-1400 Ext. 128  
 Proj Mgr Assigned: Jeff Guy  
 Sec. 4 Letter Date: Not reported

MAP FINDINGS  
FOCUS MAP 6

Map ID      Site      Database(s)      EPA ID Number

**MADDEN/WELLS DARROW REDEVELOPMENT (AREA 11) (Continued)**

**S105521108**

Active: Yes  
 No Further Remediation Letter Dt: 09/26/2007  
 Remediation Applicant Co: Chicago Housing Authority  
 Effective: True  
 Remediation Applicant Name: Kimberly Worthington  
 Remediation Applicant Company: City of Chicago  
 Remediation Applicant Address: 30 North LaSalle Street  
 Remediation Applicant City,St,Zip: Chicago, IL  
 Illinois EPA: 0316355065  
 Site Name: Madden/Wells Darrow Redevelopment (Area 11)  
 NFR Letter: 2005-06-23  
 NFR Letter Date Recorded: 2005-07-19  
 Comprehensive/Focused: Comprehensive  
 Worker Caution: No  
 Acres: 0.43  
 Land Use: Residential or Industrial/Commercial  
 Ground Water Use Restriction: No  
 Highway Authority Agreement: No  
 Ordinance: Yes  
 Industrial - Commercial: No  
 Slab on Grade: No  
 BCT: No  
 Building Slab: Yes  
 Asphalt Used: Yes  
 Concrete Used: Yes  
 Clean Soil 3ft: Yes  
 Clean Soil 10ft: No  
 Alternate Barrier: No

Remediation Applicant Name: Kimberly Worthington  
 Remediation Applicant Company: City of Chicago  
 Remediation Applicant Address: 30 North LaSalle Street  
 Remediation Applicant City,St,Zip: Chicago, IL  
 Illinois EPA: 0316355065  
 Site Name: Madden/Wells Darrow Redevelopment (Area 12)  
 NFR Letter: 2005-06-24  
 NFR Letter Date Recorded: 2005-07-19  
 Comprehensive/Focused: Comprehensive  
 Worker Caution: Yes  
 Acres: 0.7  
 Land Use: Residential or Industrial/Commercial  
 Ground Water Use Restriction: No  
 Highway Authority Agreement: No  
 Ordinance: Yes  
 Industrial - Commercial: No  
 Slab on Grade: No  
 BCT: No  
 Building Slab: Yes  
 Asphalt Used: Yes  
 Concrete Used: Yes  
 Clean Soil 3ft: Yes  
 Clean Soil 10ft: No  
 Alternate Barrier: No

Remediation Applicant Name: Carl Byrd  
 Remediation Applicant Company: Chicago Housing Authority  
 Remediation Applicant Address: 626 West Jackson Boulevard

MAP FINDINGS  
FOCUS MAP 6

Map ID      Site      Database(s)      EPA ID Number

---

**MADDEN/WELLS DARROW REDEVELOPMENT (AREA 11) (Continued)**

**S105521108**

Remediation Applicant City,St,Zip: Chicago, IL  
 Illinois EPA: 0316355065  
 Site Name: Madden/Wells/Darrow Redevelopment (Phase 1-Area 33)  
 NFR Letter: 2005-11-01  
 NFR Letter Date Recorded: 2006-01-30  
 Comprehensive/Focused: Comprehensive  
 Worker Caution: No  
 Acres: 0.34  
 Land Use: Residential or Industrial/Commercial  
 Ground Water Use Restriction: No  
 Highway Authority Agreement: No  
 Ordinance: Yes  
 Industrial - Commercial: No  
 Slab on Grade: No  
 BCT: No  
 Building Slab: No  
 Asphalt Used: No  
 Concrete Used: No  
 Clean Soil 3ft: No  
 Clean Soil 10ft: No  
 Alternate Barrier: No

Remediation Applicant Name: Carl Byrd  
 Remediation Applicant Company: Chicago Housing Authority  
 Remediation Applicant Address: 626 West Jackson Boulevard  
 Remediation Applicant City,St,Zip: Chicago, IL  
 Illinois EPA: 0316355065  
 Site Name: Madden/Wells Darrow Redevelopment (Phase 1-Area 1 & 2)  
 NFR Letter: 2006-04-19  
 NFR Letter Date Recorded: 2006-06-27  
 Comprehensive/Focused: Comprehensive  
 Worker Caution: No  
 Acres: 0.64  
 Land Use: Residential or Industrial/Commercial  
 Ground Water Use Restriction: No  
 Highway Authority Agreement: No  
 Ordinance: Yes  
 Industrial - Commercial: No  
 Slab on Grade: No  
 BCT: No  
 Building Slab: Yes  
 Asphalt Used: Yes  
 Concrete Used: Yes  
 Clean Soil 3ft: Yes  
 Clean Soil 10ft: No  
 Alternate Barrier: No

Remediation Applicant Name: Carl Byrd  
 Remediation Applicant Company: Chicago Housing Authority  
 Remediation Applicant Address: 626 West Jackson Boulevard  
 Remediation Applicant City,St,Zip: Chicago, IL  
 Illinois EPA: 0316355065  
 Site Name: Madden/Wells Darrow Redevelopment (Phase 1-Area 3)  
 NFR Letter: 2006-04-20  
 NFR Letter Date Recorded: 2006-06-27  
 Comprehensive/Focused: Comprehensive  
 Worker Caution: No

MAP FINDINGS  
FOCUS MAP 6

Map ID      Site      Database(s)      EPA ID Number

---

**MADDEN/WELLS DARROW REDEVELOPMENT (AREA 11) (Continued)**

**S105521108**

Acres: 0.31  
 Land Use: Residential or Industrial/Commercial  
 Ground Water Use Restriction: No  
 Highway Authority Agreement: No  
 Ordinance: Yes  
 Industrial - Commercial: No  
 Slab on Grade: No  
 BCT: No  
 Building Slab: Yes  
 Asphalt Used: Yes  
 Concrete Used: Yes  
 Clean Soil 3ft: Yes  
 Clean Soil 10ft: No  
 Alternate Barrier: No

Remediation Applicant Name: Carl Byrd  
 Remediation Applicant Company: Chicago Housing Authority  
 Remediation Applicant Address: 626 west Jackson Boulevard  
 Remediation Applicant City,St,Zip: Chicago, IL  
 Illinois EPA: 0316355065  
 Site Name: Madden/Wells/Darrow Redevelopment (Phase 1-Area 14)  
 NFR Letter: 2006-05-25  
 NFR Letter Date Recorded: 2006-06-27  
 Comprehensive/Focused: Comprehensive  
 Worker Caution: No

Acres: 0.23  
 Land Use: Residential or Industrial/Commercial  
 Ground Water Use Restriction: No  
 Highway Authority Agreement: No  
 Ordinance: Yes  
 Industrial - Commercial: No  
 Slab on Grade: No  
 BCT: No  
 Building Slab: Yes  
 Asphalt Used: Yes  
 Concrete Used: Yes  
 Clean Soil 3ft: Yes  
 Clean Soil 10ft: No  
 Alternate Barrier: No

Remediation Applicant Name: Carl Byrd  
 Remediation Applicant Company: Chicago Housing Authority  
 Remediation Applicant Address: 626 west Jackson Boulevard  
 Remediation Applicant City,St,Zip: Chicago, IL  
 Illinois EPA: 0316355065  
 Site Name: Madden/Wells/Darrow Redevelopment (Phase 1-Area 30a)  
 NFR Letter: 2006-07-06  
 NFR Letter Date Recorded: 2006-08-11  
 Comprehensive/Focused: Comprehensive  
 Worker Caution: No

Acres: 0.22  
 Land Use: Residential or Industrial/Commercial  
 Ground Water Use Restriction: No  
 Highway Authority Agreement: No  
 Ordinance: Yes  
 Industrial - Commercial: No  
 Slab on Grade: No

MAP FINDINGS  
FOCUS MAP 6

Map ID	Site	Database(s)	EPA ID Number
--------	------	-------------	---------------

**MADDEN/WELLS DARROW REDEVELOPMENT (AREA 11) (Continued)**

**S105521108**

BCT: No  
 Building Slab: Yes  
 Asphalt Used: No  
 Concrete Used: No  
 Clean Soil 3ft: Yes  
 Clean Soil 10ft: No  
 Alternate Barrier: No

Remediation Applicant Name: Carl Byrd  
 Remediation Applicant Company: The Chicago Housing Authority  
 Remediation Applicant Address: 60 East Van Buren Street  
 Remediation Applicant City,St,Zip: Chicago, IL  
 Illinois EPA: 0316355065  
 Site Name: Madden Wells Darrow Redevelopment (Phase 1-Area 18)  
 NFR Letter: 2007-09-13  
 NFR Letter Date Recorded: 2007-09-24  
 Comprehensive/Focused: Comprehensive  
 Worker Caution: No  
 Acres: 0.23  
 Land Use: Residential or Industrial/Commercial  
 Ground Water Use Restriction: No  
 Highway Authority Agreement: No  
 Ordinance: Yes  
 Industrial - Commercial: No  
 Slab on Grade: No  
 BCT: No  
 Building Slab: No  
 Asphalt Used: No  
 Concrete Used: No  
 Clean Soil 3ft: No  
 Clean Soil 10ft: No  
 Alternate Barrier: No

Remediation Applicant Name: Carl Byrd  
 Remediation Applicant Company: The Chicago Housing Authority  
 Remediation Applicant Address: 60 East Van Buren Street  
 Remediation Applicant City,St,Zip: Chicago, IL  
 Illinois EPA: 0316355065  
 Site Name: Madden Wells Darrow Redevelopment (Phase I-Area 15)  
 NFR Letter: 2007-09-14  
 NFR Letter Date Recorded: 2007-09-24  
 Comprehensive/Focused: Comprehensive  
 Worker Caution: No  
 Acres: 0.26  
 Land Use: Residential or Industrial/Commercial  
 Ground Water Use Restriction: No  
 Highway Authority Agreement: No  
 Ordinance: Yes  
 Industrial - Commercial: No  
 Slab on Grade: No  
 BCT: No  
 Building Slab: No  
 Asphalt Used: No  
 Concrete Used: No  
 Clean Soil 3ft: No  
 Clean Soil 10ft: No  
 Alternate Barrier: No

MAP FINDINGS  
FOCUS MAP 6

Map ID      Site      Database(s)      EPA ID Number

**MADDEN/WELLS DARROW REDEVELOPMENT (AREA 11) (Continued)**

**S105521108**

Remediation Applicant Name: Carl Byrd  
 Remediation Applicant Company: The Chicago Housing Authority  
 Remediation Applicant Address: 60 East Van Buren Street  
 Remediation Applicant City,St,Zip: Chicago, IL  
 Illinois EPA: 0316355065  
 Site Name: Madden/Wells Darrow Redevelopment (Phase I-Area 16)  
 NFR Letter: 2007-09-18  
 NFR Letter Date Recorded: 2007-09-24  
 Comprehensive/Focused: Comprehensive  
 Worker Caution: No  
 Acres: 0.22  
 Land Use: Residential or Industrial/Commercial  
 Ground Water Use Restriction: No  
 Highway Authority Agreement: No  
 Ordinance: Yes  
 Industrial - Commercial: No  
 Slab on Grade: No  
 BCT: No  
 Building Slab: Yes  
 Asphalt Used: Yes  
 Concrete Used: Yes  
 Clean Soil 3ft: Yes  
 Clean Soil 10ft: No  
 Alternate Barrier: No

Remediation Applicant Name: Carl Byrd The Chicago Housing Authority  
 Remediation Applicant Company: 60 East Van Buren Street  
 Remediation Applicant Address: Not reported  
 Remediation Applicant City,St,Zip: 60605  
 Illinois EPA: 0316355065  
 Site Name: Madden-Wells-Darrow Redevelopment (Phase I-Area 20)  
 NFR Letter: 2007-10-25  
 NFR Letter Date Recorded: 2007-11-16  
 Comprehensive/Focused: Comprehensive  
 Worker Caution: Yes  
 Acres: 0.61  
 Land Use: Residential or Industrial/Commercial  
 Ground Water Use Restriction: No  
 Highway Authority Agreement: No  
 Ordinance: Yes  
 Industrial - Commercial: No  
 Slab on Grade: No  
 BCT: No  
 Building Slab: Yes  
 Asphalt Used: Yes  
 Concrete Used: Yes  
 Clean Soil 3ft: Yes  
 Clean Soil 10ft: No  
 Alternate Barrier: No

Remediation Applicant Name: Carl Byrd The Chicago Housing Authority  
 Remediation Applicant Company: 60 East Van Buren Street  
 Remediation Applicant Address: Not reported  
 Remediation Applicant City,St,Zip: 60605  
 Illinois EPA: 0316355065  
 Site Name: Madden-Wells-Darrow Redevelopment (Phase I-Area 22)  
 NFR Letter: 2007-10-23

MAP FINDINGS  
FOCUS MAP 6

Map ID Site Database(s) EPA ID Number

**MADDEN/WELLS DARROW REDEVELOPMENT (AREA 11) (Continued)**

**S105521108**

NFR Letter Date Recorded: 2007-11-16  
 Comprehensive/Focused: Comprehensive  
 Worker Caution: No  
 Acres: 0.53  
 Land Use: Residential or Industrial/Commercial  
 Ground Water Use Restriction: No  
 Highway Authority Agreement: No  
 Ordinance: Yes  
 Industrial - Commercial: No  
 Slab on Grade: No  
 BCT: No  
 Building Slab: Yes  
 Asphalt Used: Yes  
 Concrete Used: Yes  
 Clean Soil 3ft: Yes  
 Clean Soil 10ft: No  
 Alternate Barrier: No

Remediation Applicant Name: Carl Byrd The Chicago Housing Authority  
 Remediation Applicant Company: 60 East Van Buren Street  
 Remediation Applicant Address: Not reported  
 Remediation Applicant City,St,Zip: 60605  
 Illinois EPA: 0316355065  
 Site Name: Madden-Wells-Darrow Redevelopment (Phase I-Area 21)  
 NFR Letter: 2007-10-22  
 NFR Letter Date Recorded: 2007-11-16  
 Comprehensive/Focused: Comprehensive  
 Worker Caution: Yes  
 Acres: 0.61  
 Land Use: Residential or Industrial/Commercial  
 Ground Water Use Restriction: No  
 Highway Authority Agreement: No  
 Ordinance: Yes  
 Industrial - Commercial: No  
 Slab on Grade: No  
 BCT: No  
 Building Slab: Yes  
 Asphalt Used: Yes  
 Concrete Used: Yes  
 Clean Soil 3ft: Yes  
 Clean Soil 10ft: No  
 Alternate Barrier: No

Remediation Applicant Name: Carl Byrd The Chicago Housing Authority  
 Remediation Applicant Company: 60 East Van Buren Street  
 Remediation Applicant Address: Not reported  
 Remediation Applicant City,St,Zip: 60605  
 Illinois EPA: 0316355065  
 Site Name: Madden-Wells-Darrow Redevelopment (Phase I-Area 19)  
 NFR Letter: 2007-09-25  
 NFR Letter Date Recorded: 2007-10-12  
 Comprehensive/Focused: Comprehensive  
 Worker Caution: Yes  
 Acres: 0.24  
 Land Use: Residential or Industrial/Commercial  
 Ground Water Use Restriction: No  
 Highway Authority Agreement: No



MAP FINDINGS  
FOCUS MAP 6

Map ID	Site	Database(s)	EPA ID Number
--------	------	-------------	---------------

**MADDEN/WELLS DARROW REDEVELOPMENT (AREA 11) (Continued)**

**S105521108**

Ordinance: Yes  
 Industrial - Commercial: No  
 Slab on Grade: No  
 BCT: No  
 Building Slab: Yes  
 Asphalt Used: Yes  
 Concrete Used: Yes  
 Clean Soil 3ft: Yes  
 Clean Soil 10ft: No  
 Alternate Barrier: No

Remediation Applicant Name: Carl Byrd The Chicago Housing Authority  
 Remediation Applicant Company: 60 East Van Buren Street  
 Remediation Applicant Address: Not reported  
 Remediation Applicant City,St,Zip: 60605  
 Illinois EPA: 0316355065  
 Site Name: Madden-Wells-Darrow Redevelopment (Phase I-Area17)  
 NFR Letter: 2007-09-26  
 NFR Letter Date Recorded: 2007-10-12  
 Comprehensive/Focused: Comprehensive  
 Worker Caution: No  
 Acres: 1.56  
 Land Use: Residential or Industrial/Commercial  
 Ground Water Use Restriction: No  
 Highway Authority Agreement: No  
 Ordinance: Yes  
 Industrial - Commercial: No  
 Slab on Grade: No  
 BCT: No  
 Building Slab: Yes  
 Asphalt Used: Yes  
 Concrete Used: Yes  
 Clean Soil 3ft: Yes  
 Clean Soil 10ft: No  
 Alternate Barrier: No

Remediation Applicant Name: Carl Byrd Chicago Housing Authority  
 Remediation Applicant Company: 626 West Jackson Boulevard  
 Remediation Applicant Address: Not reported  
 Remediation Applicant City,St,Zip: 60661  
 Illinois EPA: 0316355065  
 Site Name: Madden-Wells-Darrow Redevelopment (Phase I-Areas 4, 5, 6 & 7)  
 NFR Letter: 2006-09-20  
 NFR Letter Date Recorded: 2006-10-18  
 Comprehensive/Focused: Comprehensive  
 Worker Caution: Yes  
 Acres: 1.43  
 Land Use: Residential or Industrial/Commercial  
 Ground Water Use Restriction: No  
 Highway Authority Agreement: No  
 Ordinance: Yes  
 Industrial - Commercial: No  
 Slab on Grade: No  
 BCT: No  
 Building Slab: Yes  
 Asphalt Used: Yes  
 Concrete Used: Yes

MAP FINDINGS  
FOCUS MAP 6

Map ID      Site      Database(s)      EPA ID Number

**MADDEN/WELLS DARROW REDEVELOPMENT (AREA 11) (Continued)**

**S105521108**

Clean Soil 3ft:                      Yes  
 Clean Soil 10ft:                    No  
 Alternate Barrier:                  No

Remediation Applicant Name:      Carl Byrd Chicago Housing Authority  
 Remediation Applicant Company:   626 West Jackson Boulevard  
 Remediation Applicant Address:   Not reported  
 Remediation Applicant City,St,Zip: 60661  
 Illinois EPA:                        0316355065  
 Site Name:                          Madden-Wells-Darrow Redevelopment (Phase I-Areas 8, 9, 10 & 13)  
 NFR Letter:                         2006-09-21  
 NFR Letter Date Recorded:        2006-10-18  
 Comprehensive/Focused:          Comprehensive  
 Worker Caution:                  Yes  
 Acres:                                1.43  
 Land Use:                            Residential or Industrial/Commercial  
 Ground Water Use Restriction:    No  
 Highway Authority Agreement:    No  
 Ordinance:                         Yes  
 Industrial - Commercial:         No  
 Slab on Grade:                      No  
 BCT:                                 No  
 Building Slab:                      Yes  
 Asphalt Used:                        Yes  
 Concrete Used:                      Yes  
 Clean Soil 3ft:                      Yes  
 Clean Soil 10ft:                    No  
 Alternate Barrier:                  No

IL EPA Id:                            0316355065  
 US EPA Id:                          Not reported  
 Longitude:                         -87.605738  
 Latitude:                            41.825783  
 Contact Name:                      Kari Saba  
 Contact Address:                    60 East Van Buren  
 Contact City,St,Zip:               Chicago, IL 60605  
 Contact Phone:                    (312) 913-7612  
 Date Enrolled:                    07/05/2002  
 Point Of Contact:                 John Geiger  
 Consultant Company:               Environmental Design International Inc.  
 Consultant Address:               33 West Monroe  
 Consultant City,St,Zip:           Chicago, IL 60603  
 Consultant Phone:                (312) 345-1400 Ext. 128  
 Proj Mgr Assigned:               Jeff Guy  
 Sec. 4 Letter Date:               Not reported  
 Active:                                Yes  
 No Further Remediation Letter Dt: 09/18/2007  
 Remediation Applicant Co:       Chicago Housing Authority  
 Effective:                            True  
 Remediation Applicant Name:     Kimberly Worthington  
 Remediation Applicant Company:   City of Chicago  
 Remediation Applicant Address:   30 North LaSalle Street  
 Remediation Applicant City,St,Zip: Chicago, IL  
 Illinois EPA:                        0316355065  
 Site Name:                          Madden/Wells Darrow Redevelopment (Area 11)  
 NFR Letter:                         2005-06-23

MAP FINDINGS  
FOCUS MAP 6

Map ID      Site      Database(s)      EPA ID Number

---

**MADDEN/WELLS DARROW REDEVELOPMENT (AREA 11) (Continued)**

**S105521108**

NFR Letter Date Recorded:	2005-07-19
Comprehensive/Focused:	Comprehensive
Worker Caution:	No
Acres:	0.43
Land Use:	Residential or Industrial/Commercial
Ground Water Use Restriction:	No
Highway Authority Agreement:	No
Ordinance:	Yes
Industrial - Commercial:	No
Slab on Grade:	No
BCT:	No
Building Slab:	Yes
Asphalt Used:	Yes
Concrete Used:	Yes
Clean Soil 3ft:	Yes
Clean Soil 10ft:	No
Alternate Barrier:	No
Remediation Applicant Name:	Kimberly Worthington
Remediation Applicant Company:	City of Chicago
Remediation Applicant Address:	30 North LaSalle Street
Remediation Applicant City,St,Zip:	Chicago, IL
Illinois EPA:	0316355065
Site Name:	Madden/Wells Darrow Redevelopment (Area 12)
NFR Letter:	2005-06-24
NFR Letter Date Recorded:	2005-07-19
Comprehensive/Focused:	Comprehensive
Worker Caution:	Yes
Acres:	0.7
Land Use:	Residential or Industrial/Commercial
Ground Water Use Restriction:	No
Highway Authority Agreement:	No
Ordinance:	Yes
Industrial - Commercial:	No
Slab on Grade:	No
BCT:	No
Building Slab:	Yes
Asphalt Used:	Yes
Concrete Used:	Yes
Clean Soil 3ft:	Yes
Clean Soil 10ft:	No
Alternate Barrier:	No
Remediation Applicant Name:	Carl Byrd
Remediation Applicant Company:	Chicago Housing Authority
Remediation Applicant Address:	626 West Jackson Boulevard
Remediation Applicant City,St,Zip:	Chicago, IL
Illinois EPA:	0316355065
Site Name:	Madden/Wells/Darrow Redevelopment (Phase 1-Area 33)
NFR Letter:	2005-11-01
NFR Letter Date Recorded:	2006-01-30
Comprehensive/Focused:	Comprehensive
Worker Caution:	No
Acres:	0.34
Land Use:	Residential or Industrial/Commercial
Ground Water Use Restriction:	No
Highway Authority Agreement:	No

MAP FINDINGS  
FOCUS MAP 6

Map ID	Site	Database(s)	EPA ID Number
--------	------	-------------	---------------

**MADDEN/WELLS DARROW REDEVELOPMENT (AREA 11) (Continued)**

**S105521108**

Ordinance:	Yes
Industrial - Commercial:	No
Slab on Grade:	No
BCT:	No
Building Slab:	No
Asphalt Used:	No
Concrete Used:	No
Clean Soil 3ft:	No
Clean Soil 10ft:	No
Alternate Barrier:	No

Remediation Applicant Name:	Carl Byrd
Remediation Applicant Company:	Chicago Housing Authority
Remediation Applicant Address:	626 West Jackson Boulevard
Remediation Applicant City,St,Zip:	Chicago, IL
Illinois EPA:	0316355065
Site Name:	Madden/Wells Darrow Redevelopment (Phase 1-Area 1 & 2)
NFR Letter:	2006-04-19
NFR Letter Date Recorded:	2006-06-27
Comprehensive/Focused:	Comprehensive
Worker Caution:	No
Acres:	0.64
Land Use:	Residential or Industrial/Commercial
Ground Water Use Restriction:	No
Highway Authority Agreement:	No
Ordinance:	Yes
Industrial - Commercial:	No
Slab on Grade:	No
BCT:	No
Building Slab:	Yes
Asphalt Used:	Yes
Concrete Used:	Yes
Clean Soil 3ft:	Yes
Clean Soil 10ft:	No
Alternate Barrier:	No

Remediation Applicant Name:	Carl Byrd
Remediation Applicant Company:	Chicago Housing Authority
Remediation Applicant Address:	626 West Jackson Boulevard
Remediation Applicant City,St,Zip:	Chicago, IL
Illinois EPA:	0316355065
Site Name:	Madden/Wells Darrow Redevelopment (Phase 1-Area 3)
NFR Letter:	2006-04-20
NFR Letter Date Recorded:	2006-06-27
Comprehensive/Focused:	Comprehensive
Worker Caution:	No
Acres:	0.31
Land Use:	Residential or Industrial/Commercial
Ground Water Use Restriction:	No
Highway Authority Agreement:	No
Ordinance:	Yes
Industrial - Commercial:	No
Slab on Grade:	No
BCT:	No
Building Slab:	Yes
Asphalt Used:	Yes
Concrete Used:	Yes

MAP FINDINGS  
FOCUS MAP 6

Map ID	Site	Database(s)	EPA ID Number
--------	------	-------------	---------------

**MADDEN/WELLS DARROW REDEVELOPMENT (AREA 11) (Continued)**

**S105521108**

Clean Soil 3ft: Yes  
Clean Soil 10ft: No  
Alternate Barrier: No

Remediation Applicant Name: Carl Byrd  
Remediation Applicant Company: Chicago Housing Authority  
Remediation Applicant Address: 626 west Jackson Boulevard  
Remediation Applicant City,St,Zip: Chicago, IL  
Illinois EPA: 0316355065  
Site Name: Madden/Wells/Darrow Redevelopment (Phase 1-Area 14)  
NFR Letter: 2006-05-25  
NFR Letter Date Recorded: 2006-06-27  
Comprehensive/Focused: Comprehensive  
Worker Caution: No  
Acres: 0.23  
Land Use: Residential or Industrial/Commercial  
Ground Water Use Restriction: No  
Highway Authority Agreement: No  
Ordinance: Yes  
Industrial - Commercial: No  
Slab on Grade: No  
BCT: No  
Building Slab: Yes  
Asphalt Used: Yes  
Concrete Used: Yes  
Clean Soil 3ft: Yes  
Clean Soil 10ft: No  
Alternate Barrier: No

Remediation Applicant Name: Carl Byrd  
Remediation Applicant Company: Chicago Housing Authority  
Remediation Applicant Address: 626 west Jackson Boulevard  
Remediation Applicant City,St,Zip: Chicago, IL  
Illinois EPA: 0316355065  
Site Name: Madden/Wells/Darrow Redevelopment (Phase 1-Area 30a)  
NFR Letter: 2006-07-06  
NFR Letter Date Recorded: 2006-08-11  
Comprehensive/Focused: Comprehensive  
Worker Caution: No  
Acres: 0.22  
Land Use: Residential or Industrial/Commercial  
Ground Water Use Restriction: No  
Highway Authority Agreement: No  
Ordinance: Yes  
Industrial - Commercial: No  
Slab on Grade: No  
BCT: No  
Building Slab: Yes  
Asphalt Used: No  
Concrete Used: No  
Clean Soil 3ft: Yes  
Clean Soil 10ft: No  
Alternate Barrier: No

Remediation Applicant Name: Carl Byrd  
Remediation Applicant Company: The Chicago Housing Authority  
Remediation Applicant Address: 60 East Van Buren Street

MAP FINDINGS  
FOCUS MAP 6

Map ID Site Database(s) EPA ID Number

**MADDEN/WELLS DARROW REDEVELOPMENT (AREA 11) (Continued)**

**S105521108**

Remediation Applicant City,St,Zip: Chicago, IL  
 Illinois EPA: 0316355065  
 Site Name: Madden Wells Darrow Redevelopment (Phase 1-Area 18)  
 NFR Letter: 2007-09-13  
 NFR Letter Date Recorded: 2007-09-24  
 Comprehensive/Focused: Comprehensive  
 Worker Caution: No  
 Acres: 0.23  
 Land Use: Residential or Industrial/Commercial  
 Ground Water Use Restriction: No  
 Highway Authority Agreement: No  
 Ordinance: Yes  
 Industrial - Commercial: No  
 Slab on Grade: No  
 BCT: No  
 Building Slab: No  
 Asphalt Used: No  
 Concrete Used: No  
 Clean Soil 3ft: No  
 Clean Soil 10ft: No  
 Alternate Barrier: No

Remediation Applicant Name: Carl Byrd  
 Remediation Applicant Company: The Chicago Housing Authority  
 Remediation Applicant Address: 60 East Van Buren Street  
 Remediation Applicant City,St,Zip: Chicago, IL  
 Illinois EPA: 0316355065  
 Site Name: Madden Wells Darrow Redevelopment (Phase I-Area 15)  
 NFR Letter: 2007-09-14  
 NFR Letter Date Recorded: 2007-09-24  
 Comprehensive/Focused: Comprehensive  
 Worker Caution: No  
 Acres: 0.26  
 Land Use: Residential or Industrial/Commercial  
 Ground Water Use Restriction: No  
 Highway Authority Agreement: No  
 Ordinance: Yes  
 Industrial - Commercial: No  
 Slab on Grade: No  
 BCT: No  
 Building Slab: No  
 Asphalt Used: No  
 Concrete Used: No  
 Clean Soil 3ft: No  
 Clean Soil 10ft: No  
 Alternate Barrier: No

Remediation Applicant Name: Carl Byrd  
 Remediation Applicant Company: The Chicago Housing Authority  
 Remediation Applicant Address: 60 East Van Buren Street  
 Remediation Applicant City,St,Zip: Chicago, IL  
 Illinois EPA: 0316355065  
 Site Name: Madden/Wells Darrow Redevelopment (Phase I-Area 16)  
 NFR Letter: 2007-09-18  
 NFR Letter Date Recorded: 2007-09-24  
 Comprehensive/Focused: Comprehensive  
 Worker Caution: No

MAP FINDINGS  
 FOCUS MAP 6

Map ID Site Database(s) EPA ID Number

**MADDEN/WELLS DARROW REDEVELOPMENT (AREA 11) (Continued)**

**S105521108**

Acres: 0.22  
 Land Use: Residential or Industrial/Commercial  
 Ground Water Use Restriction: No  
 Highway Authority Agreement: No  
 Ordinance: Yes  
 Industrial - Commercial: No  
 Slab on Grade: No  
 BCT: No  
 Building Slab: Yes  
 Asphalt Used: Yes  
 Concrete Used: Yes  
 Clean Soil 3ft: Yes  
 Clean Soil 10ft: No  
 Alternate Barrier: No

Remediation Applicant Name: Carl Byrd The Chicago Housing Authority  
 Remediation Applicant Company: 60 East Van Buren Street  
 Remediation Applicant Address: Not reported  
 Remediation Applicant City,St,Zip: 60605  
 Illinois EPA: 0316355065  
 Site Name: Madden-Wells-Darrow Redevelopment (Phase I-Area 20)  
 NFR Letter: 2007-10-25  
 NFR Letter Date Recorded: 2007-11-16  
 Comprehensive/Focused: Comprehensive  
 Worker Caution: Yes

Acres: 0.61  
 Land Use: Residential or Industrial/Commercial  
 Ground Water Use Restriction: No  
 Highway Authority Agreement: No  
 Ordinance: Yes  
 Industrial - Commercial: No  
 Slab on Grade: No  
 BCT: No  
 Building Slab: Yes  
 Asphalt Used: Yes  
 Concrete Used: Yes  
 Clean Soil 3ft: Yes  
 Clean Soil 10ft: No  
 Alternate Barrier: No

Remediation Applicant Name: Carl Byrd The Chicago Housing Authority  
 Remediation Applicant Company: 60 East Van Buren Street  
 Remediation Applicant Address: Not reported  
 Remediation Applicant City,St,Zip: 60605  
 Illinois EPA: 0316355065  
 Site Name: Madden-Wells-Darrow Redevelopment (Phase I-Area 22)  
 NFR Letter: 2007-10-23  
 NFR Letter Date Recorded: 2007-11-16  
 Comprehensive/Focused: Comprehensive  
 Worker Caution: No

Acres: 0.53  
 Land Use: Residential or Industrial/Commercial  
 Ground Water Use Restriction: No  
 Highway Authority Agreement: No  
 Ordinance: Yes  
 Industrial - Commercial: No  
 Slab on Grade: No

MAP FINDINGS  
FOCUS MAP 6

Map ID	Site	Database(s)	EPA ID Number
--------	------	-------------	---------------

**MADDEN/WELLS DARROW REDEVELOPMENT (AREA 11) (Continued)**

**S105521108**

BCT: No  
 Building Slab: Yes  
 Asphalt Used: Yes  
 Concrete Used: Yes  
 Clean Soil 3ft: Yes  
 Clean Soil 10ft: No  
 Alternate Barrier: No

Remediation Applicant Name: Carl Byrd The Chicago Housing Authority  
 Remediation Applicant Company: 60 East Van Buren Street  
 Remediation Applicant Address: Not reported  
 Remediation Applicant City,St,Zip: 60605  
 Illinois EPA: 0316355065  
 Site Name: Madden-Wells-Darrow Redevelopment (Phase I-Area 21)  
 NFR Letter: 2007-10-22  
 NFR Letter Date Recorded: 2007-11-16  
 Comprehensive/Focused: Comprehensive  
 Worker Caution: Yes  
 Acres: 0.61  
 Land Use: Residential or Industrial/Commercial  
 Ground Water Use Restriction: No  
 Highway Authority Agreement: No  
 Ordinance: Yes  
 Industrial - Commercial: No  
 Slab on Grade: No  
 BCT: No  
 Building Slab: Yes  
 Asphalt Used: Yes  
 Concrete Used: Yes  
 Clean Soil 3ft: Yes  
 Clean Soil 10ft: No  
 Alternate Barrier: No

Remediation Applicant Name: Carl Byrd The Chicago Housing Authority  
 Remediation Applicant Company: 60 East Van Buren Street  
 Remediation Applicant Address: Not reported  
 Remediation Applicant City,St,Zip: 60605  
 Illinois EPA: 0316355065  
 Site Name: Madden-Wells-Darrow Redevelopment (Phase I-Area 19)  
 NFR Letter: 2007-09-25  
 NFR Letter Date Recorded: 2007-10-12  
 Comprehensive/Focused: Comprehensive  
 Worker Caution: Yes  
 Acres: 0.24  
 Land Use: Residential or Industrial/Commercial  
 Ground Water Use Restriction: No  
 Highway Authority Agreement: No  
 Ordinance: Yes  
 Industrial - Commercial: No  
 Slab on Grade: No  
 BCT: No  
 Building Slab: Yes  
 Asphalt Used: Yes  
 Concrete Used: Yes  
 Clean Soil 3ft: Yes  
 Clean Soil 10ft: No  
 Alternate Barrier: No



MAP FINDINGS  
FOCUS MAP 6

Map ID      Site      Database(s)      EPA ID Number

**MADDEN/WELLS DARROW REDEVELOPMENT (AREA 11) (Continued)**

**S105521108**

Remediation Applicant Name:	Carl Byrd The Chicago Housing Authority
Remediation Applicant Company:	60 East Van Buren Street
Remediation Applicant Address:	Not reported
Remediation Applicant City,St,Zip:	60605
Illinois EPA:	0316355065
Site Name:	Madden-Wells-Darrow Redevelopment (Phase I-Area17)
NFR Letter:	2007-09-26
NFR Letter Date Recorded:	2007-10-12
Comprehensive/Focused:	Comprehensive
Worker Caution:	No
Acres:	1.56
Land Use:	Residential or Industrial/Commercial
Ground Water Use Restriction:	No
Highway Authority Agreement:	No
Ordinance:	Yes
Industrial - Commercial:	No
Slab on Grade:	No
BCT:	No
Building Slab:	Yes
Asphalt Used:	Yes
Concrete Used:	Yes
Clean Soil 3ft:	Yes
Clean Soil 10ft:	No
Alternate Barrier:	No
Remediation Applicant Name:	Carl Byrd Chicago Housing Authority
Remediation Applicant Company:	626 West jackson Boulevard
Remediation Applicant Address:	Not reported
Remediation Applicant City,St,Zip:	60661
Illinois EPA:	0316355065
Site Name:	Madden-Wells-Darrow Redevelopment (Phase I-Areas 4, 5, 6 & 7)
NFR Letter:	2006-09-20
NFR Letter Date Recorded:	2006-10-18
Comprehensive/Focused:	Comprehensive
Worker Caution:	Yes
Acres:	1.43
Land Use:	Residential or Industrial/Commercial
Ground Water Use Restriction:	No
Highway Authority Agreement:	No
Ordinance:	Yes
Industrial - Commercial:	No
Slab on Grade:	No
BCT:	No
Building Slab:	Yes
Asphalt Used:	Yes
Concrete Used:	Yes
Clean Soil 3ft:	Yes
Clean Soil 10ft:	No
Alternate Barrier:	No
Remediation Applicant Name:	Carl Byrd Chicago Housing Authority
Remediation Applicant Company:	626 West jackson Boulevard
Remediation Applicant Address:	Not reported
Remediation Applicant City,St,Zip:	60661
Illinois EPA:	0316355065
Site Name:	Madden-Wells-Darrow Redevelopment (Phase I-Areas 8, 9, 10 & 13)
NFR Letter:	2006-09-21

MAP FINDINGS  
FOCUS MAP 6

Map ID	Site	Database(s)	EPA ID Number
--------	------	-------------	---------------

**MADDEN/WELLS DARROW REDEVELOPMENT (AREA 11) (Continued)**

**S105521108**

NFR Letter Date Recorded: 2006-10-18  
 Comprehensive/Focused: Comprehensive  
 Worker Caution: Yes  
 Acres: 1.43  
 Land Use: Residential or Industrial/Commercial  
 Ground Water Use Restriction: No  
 Highway Authority Agreement: No  
 Ordinance: Yes  
 Industrial - Commercial: No  
 Slab on Grade: No  
 BCT: No  
 Building Slab: Yes  
 Asphalt Used: Yes  
 Concrete Used: Yes  
 Clean Soil 3ft: Yes  
 Clean Soil 10ft: No  
 Alternate Barrier: No

IL EPA Id: 0316355065  
 US EPA Id: Not reported  
 Longitude: -87.605738  
 Latitude: 41.825783  
 Contact Name: Kari Saba  
 Contact Address: 60 East Van Buren  
 Contact City,St,Zip: Chicago, IL 60605  
 Contact Phone: (312) 913-7612  
 Date Enrolled: 07/05/2002  
 Point Of Contact: Kristy Carlstrom  
 Consultant Company: Carnow, Conibear & Associates, Ltd.  
 Consultant Address: 600 West Van Buren Street  
 Consultant City,St,Zip: Chicago, IL 60607  
 Consultant Phone: (312) 762-2908  
 Proj Mgr Assigned: Jeff Guy  
 Sec. 4 Letter Date: Not reported  
 Active: Yes  
 No Further Remediation Letter Dt: 09/25/2007  
 Remediation Applicant Co: Chicago Housing Authority  
 Effective: True  
 Remediation Applicant Name: Kimberly Worthington  
 Remediation Applicant Company: City of Chicago  
 Remediation Applicant Address: 30 North LaSalle Street  
 Remediation Applicant City,St,Zip: Chicago, IL  
 Illinois EPA: 0316355065  
 Site Name: Madden/Wells Darrow Redevelopment (Area 11)  
 NFR Letter: 2005-06-23  
 NFR Letter Date Recorded: 2005-07-19  
 Comprehensive/Focused: Comprehensive  
 Worker Caution: No  
 Acres: 0.43  
 Land Use: Residential or Industrial/Commercial  
 Ground Water Use Restriction: No  
 Highway Authority Agreement: No  
 Ordinance: Yes  
 Industrial - Commercial: No  
 Slab on Grade: No  
 BCT: No

MAP FINDINGS  
FOCUS MAP 6

Map ID	Site	Database(s)	EPA ID Number
--------	------	-------------	---------------

**MADDEN/WELLS DARROW REDEVELOPMENT (AREA 11) (Continued)**

**S105521108**

Building Slab: Yes  
Asphalt Used: Yes  
Concrete Used: Yes  
Clean Soil 3ft: Yes  
Clean Soil 10ft: No  
Alternate Barrier: No

Remediation Applicant Name: Kimberly Worthington  
Remediation Applicant Company: City of Chicago  
Remediation Applicant Address: 30 North LaSalle Street  
Remediation Applicant City,St,Zip: Chicago, IL  
Illinois EPA: 0316355065  
Site Name: Madden/Wells Darrow Redevelopment (Area 12)  
NFR Letter: 2005-06-24  
NFR Letter Date Recorded: 2005-07-19  
Comprehensive/Focused: Comprehensive  
Worker Caution: Yes  
Acres: 0.7  
Land Use: Residential or Industrial/Commercial  
Ground Water Use Restriction: No  
Highway Authority Agreement: No  
Ordinance: Yes  
Industrial - Commercial: No  
Slab on Grade: No  
BCT: No  
Building Slab: Yes  
Asphalt Used: Yes  
Concrete Used: Yes  
Clean Soil 3ft: Yes  
Clean Soil 10ft: No  
Alternate Barrier: No

Remediation Applicant Name: Carl Byrd  
Remediation Applicant Company: Chicago Housing Authority  
Remediation Applicant Address: 626 West Jackson Boulevard  
Remediation Applicant City,St,Zip: Chicago, IL  
Illinois EPA: 0316355065  
Site Name: Madden/Wells/Darrow Redevelopment (Phase 1-Area 33)  
NFR Letter: 2005-11-01  
NFR Letter Date Recorded: 2006-01-30  
Comprehensive/Focused: Comprehensive  
Worker Caution: No  
Acres: 0.34  
Land Use: Residential or Industrial/Commercial  
Ground Water Use Restriction: No  
Highway Authority Agreement: No  
Ordinance: Yes  
Industrial - Commercial: No  
Slab on Grade: No  
BCT: No  
Building Slab: No  
Asphalt Used: No  
Concrete Used: No  
Clean Soil 3ft: No  
Clean Soil 10ft: No  
Alternate Barrier: No

MAP FINDINGS  
FOCUS MAP 6

Map ID Site Database(s) EPA ID Number

**MADDEN/WELLS DARROW REDEVELOPMENT (AREA 11) (Continued)**

**S105521108**

Remediation Applicant Name: Carl Byrd  
 Remediation Applicant Company: Chicago Housing Authority  
 Remediation Applicant Address: 626 West Jackson Boulevard  
 Remediation Applicant City,St,Zip: Chicago, IL  
 Illinois EPA: 0316355065  
 Site Name: Madden/Wells Darrow Redevelopment (Phase 1-Area 1 & 2)  
 NFR Letter: 2006-04-19  
 NFR Letter Date Recorded: 2006-06-27  
 Comprehensive/Focused: Comprehensive  
 Worker Caution: No  
 Acres: 0.64  
 Land Use: Residential or Industrial/Commercial  
 Ground Water Use Restriction: No  
 Highway Authority Agreement: No  
 Ordinance: Yes  
 Industrial - Commercial: No  
 Slab on Grade: No  
 BCT: No  
 Building Slab: Yes  
 Asphalt Used: Yes  
 Concrete Used: Yes  
 Clean Soil 3ft: Yes  
 Clean Soil 10ft: No  
 Alternate Barrier: No

Remediation Applicant Name: Carl Byrd  
 Remediation Applicant Company: Chicago Housing Authority  
 Remediation Applicant Address: 626 West Jackson Boulevard  
 Remediation Applicant City,St,Zip: Chicago, IL  
 Illinois EPA: 0316355065  
 Site Name: Madden/Wells Darrow Redevelopment (Phase 1-Area 3)  
 NFR Letter: 2006-04-20  
 NFR Letter Date Recorded: 2006-06-27  
 Comprehensive/Focused: Comprehensive  
 Worker Caution: No  
 Acres: 0.31  
 Land Use: Residential or Industrial/Commercial  
 Ground Water Use Restriction: No  
 Highway Authority Agreement: No  
 Ordinance: Yes  
 Industrial - Commercial: No  
 Slab on Grade: No  
 BCT: No  
 Building Slab: Yes  
 Asphalt Used: Yes  
 Concrete Used: Yes  
 Clean Soil 3ft: Yes  
 Clean Soil 10ft: No  
 Alternate Barrier: No

Remediation Applicant Name: Carl Byrd  
 Remediation Applicant Company: Chicago Housing Authority  
 Remediation Applicant Address: 626 west Jackson Boulevard  
 Remediation Applicant City,St,Zip: Chicago, IL  
 Illinois EPA: 0316355065  
 Site Name: Madden/Wells/Darrow Redevelopment (Phase 1-Area 14)  
 NFR Letter: 2006-05-25

MAP FINDINGS  
FOCUS MAP 6

Map ID Site Database(s) EPA ID Number

**MADDEN/WELLS DARROW REDEVELOPMENT (AREA 11) (Continued)**

**S105521108**

NFR Letter Date Recorded: 2006-06-27  
 Comprehensive/Focused: Comprehensive  
 Worker Caution: No  
 Acres: 0.23  
 Land Use: Residential or Industrial/Commercial  
 Ground Water Use Restriction: No  
 Highway Authority Agreement: No  
 Ordinance: Yes  
 Industrial - Commercial: No  
 Slab on Grade: No  
 BCT: No  
 Building Slab: Yes  
 Asphalt Used: Yes  
 Concrete Used: Yes  
 Clean Soil 3ft: Yes  
 Clean Soil 10ft: No  
 Alternate Barrier: No

Remediation Applicant Name: Carl Byrd  
 Remediation Applicant Company: Chicago Housing Authority  
 Remediation Applicant Address: 626 west Jackson Boulevard  
 Remediation Applicant City,St,Zip: Chicago, IL  
 Illinois EPA: 0316355065  
 Site Name: Madden/Wells/Darrow Redevelopment (Phase 1-Area 30a)  
 NFR Letter: 2006-07-06  
 NFR Letter Date Recorded: 2006-08-11  
 Comprehensive/Focused: Comprehensive  
 Worker Caution: No  
 Acres: 0.22  
 Land Use: Residential or Industrial/Commercial  
 Ground Water Use Restriction: No  
 Highway Authority Agreement: No  
 Ordinance: Yes  
 Industrial - Commercial: No  
 Slab on Grade: No  
 BCT: No  
 Building Slab: Yes  
 Asphalt Used: No  
 Concrete Used: No  
 Clean Soil 3ft: Yes  
 Clean Soil 10ft: No  
 Alternate Barrier: No

Remediation Applicant Name: Carl Byrd  
 Remediation Applicant Company: The Chicago Housing Authority  
 Remediation Applicant Address: 60 East Van Buren Street  
 Remediation Applicant City,St,Zip: Chicago, IL  
 Illinois EPA: 0316355065  
 Site Name: Madden Wells Darrow Redevelopment (Phase 1-Area 18)  
 NFR Letter: 2007-09-13  
 NFR Letter Date Recorded: 2007-09-24  
 Comprehensive/Focused: Comprehensive  
 Worker Caution: No  
 Acres: 0.23  
 Land Use: Residential or Industrial/Commercial  
 Ground Water Use Restriction: No  
 Highway Authority Agreement: No

MAP FINDINGS  
 FOCUS MAP 6

Map ID	Site	Database(s)	EPA ID Number
--------	------	-------------	---------------

**MADDEN/WELLS DARROW REDEVELOPMENT (AREA 11) (Continued)**

**S105521108**

Ordinance:	Yes
Industrial - Commercial:	No
Slab on Grade:	No
BCT:	No
Building Slab:	No
Asphalt Used:	No
Concrete Used:	No
Clean Soil 3ft:	No
Clean Soil 10ft:	No
Alternate Barrier:	No

Remediation Applicant Name:	Carl Byrd
Remediation Applicant Company:	The Chicago Housing Authority
Remediation Applicant Address:	60 East Van Buren Street
Remediation Applicant City,St,Zip:	Chicago, IL
Illinois EPA:	0316355065
Site Name:	Madden Wells Darrow Redevelopment (Phase I-Area 15)
NFR Letter:	2007-09-14
NFR Letter Date Recorded:	2007-09-24
Comprehensive/Focused:	Comprehensive
Worker Caution:	No
Acres:	0.26
Land Use:	Residential or Industrial/Commercial
Ground Water Use Restriction:	No
Highway Authority Agreement:	No
Ordinance:	Yes
Industrial - Commercial:	No
Slab on Grade:	No
BCT:	No
Building Slab:	No
Asphalt Used:	No
Concrete Used:	No
Clean Soil 3ft:	No
Clean Soil 10ft:	No
Alternate Barrier:	No

Remediation Applicant Name:	Carl Byrd
Remediation Applicant Company:	The Chicago Housing Authority
Remediation Applicant Address:	60 East Van Buren Street
Remediation Applicant City,St,Zip:	Chicago, IL
Illinois EPA:	0316355065
Site Name:	Madden/Wells Darrow Redevelopment (Phase I-Area 16)
NFR Letter:	2007-09-18
NFR Letter Date Recorded:	2007-09-24
Comprehensive/Focused:	Comprehensive
Worker Caution:	No
Acres:	0.22
Land Use:	Residential or Industrial/Commercial
Ground Water Use Restriction:	No
Highway Authority Agreement:	No
Ordinance:	Yes
Industrial - Commercial:	No
Slab on Grade:	No
BCT:	No
Building Slab:	Yes
Asphalt Used:	Yes
Concrete Used:	Yes

MAP FINDINGS  
FOCUS MAP 6

Map ID	Site	Database(s)	EPA ID Number
--------	------	-------------	---------------

**MADDEN/WELLS DARROW REDEVELOPMENT (AREA 11) (Continued)**

**S105521108**

Clean Soil 3ft: Yes  
Clean Soil 10ft: No  
Alternate Barrier: No

Remediation Applicant Name: Carl Byrd The Chicago Housing Authority  
Remediation Applicant Company: 60 East Van Buren Street  
Remediation Applicant Address: Not reported  
Remediation Applicant City,St,Zip: 60605  
Illinois EPA: 0316355065  
Site Name: Madden-Wells-Darrow Redevelopment (Phase I-Area 20)  
NFR Letter: 2007-10-25  
NFR Letter Date Recorded: 2007-11-16  
Comprehensive/Focused: Comprehensive  
Worker Caution: Yes  
Acres: 0.61  
Land Use: Residential or Industrial/Commercial  
Ground Water Use Restriction: No  
Highway Authority Agreement: No  
Ordinance: Yes  
Industrial - Commercial: No  
Slab on Grade: No  
BCT: No  
Building Slab: Yes  
Asphalt Used: Yes  
Concrete Used: Yes  
Clean Soil 3ft: Yes  
Clean Soil 10ft: No  
Alternate Barrier: No

Remediation Applicant Name: Carl Byrd The Chicago Housing Authority  
Remediation Applicant Company: 60 East Van Buren Street  
Remediation Applicant Address: Not reported  
Remediation Applicant City,St,Zip: 60605  
Illinois EPA: 0316355065  
Site Name: Madden-Wells-Darrow Redevelopment (Phase I-Area 22)  
NFR Letter: 2007-10-23  
NFR Letter Date Recorded: 2007-11-16  
Comprehensive/Focused: Comprehensive  
Worker Caution: No  
Acres: 0.53  
Land Use: Residential or Industrial/Commercial  
Ground Water Use Restriction: No  
Highway Authority Agreement: No  
Ordinance: Yes  
Industrial - Commercial: No  
Slab on Grade: No  
BCT: No  
Building Slab: Yes  
Asphalt Used: Yes  
Concrete Used: Yes  
Clean Soil 3ft: Yes  
Clean Soil 10ft: No  
Alternate Barrier: No

Remediation Applicant Name: Carl Byrd The Chicago Housing Authority  
Remediation Applicant Company: 60 East Van Buren Street  
Remediation Applicant Address: Not reported

MAP FINDINGS  
FOCUS MAP 6

Map ID Site Database(s) EPA ID Number

**MADDEN/WELLS DARROW REDEVELOPMENT (AREA 11) (Continued)**

**S105521108**

Remediation Applicant City,St,Zip: 60605  
 Illinois EPA: 0316355065  
 Site Name: Madden-Wells-Darrow Redevelopment (Phase I-Area 21)  
 NFR Letter: 2007-10-22  
 NFR Letter Date Recorded: 2007-11-16  
 Comprehensive/Focused: Comprehensive  
 Worker Caution: Yes  
 Acres: 0.61  
 Land Use: Residential or Industrial/Commercial  
 Ground Water Use Restriction: No  
 Highway Authority Agreement: No  
 Ordinance: Yes  
 Industrial - Commercial: No  
 Slab on Grade: No  
 BCT: No  
 Building Slab: Yes  
 Asphalt Used: Yes  
 Concrete Used: Yes  
 Clean Soil 3ft: Yes  
 Clean Soil 10ft: No  
 Alternate Barrier: No

Remediation Applicant Name: Carl Byrd The Chicago Housing Authority  
 Remediation Applicant Company: 60 East Van Buren Street  
 Remediation Applicant Address: Not reported  
 Remediation Applicant City,St,Zip: 60605  
 Illinois EPA: 0316355065  
 Site Name: Madden-Wells-Darrow Redevelopment (Phase I-Area 19)  
 NFR Letter: 2007-09-25  
 NFR Letter Date Recorded: 2007-10-12  
 Comprehensive/Focused: Comprehensive  
 Worker Caution: Yes  
 Acres: 0.24  
 Land Use: Residential or Industrial/Commercial  
 Ground Water Use Restriction: No  
 Highway Authority Agreement: No  
 Ordinance: Yes  
 Industrial - Commercial: No  
 Slab on Grade: No  
 BCT: No  
 Building Slab: Yes  
 Asphalt Used: Yes  
 Concrete Used: Yes  
 Clean Soil 3ft: Yes  
 Clean Soil 10ft: No  
 Alternate Barrier: No

Remediation Applicant Name: Carl Byrd The Chicago Housing Authority  
 Remediation Applicant Company: 60 East Van Buren Street  
 Remediation Applicant Address: Not reported  
 Remediation Applicant City,St,Zip: 60605  
 Illinois EPA: 0316355065  
 Site Name: Madden-Wells-Darrow Redevelopment (Phase I-Area17)  
 NFR Letter: 2007-09-26  
 NFR Letter Date Recorded: 2007-10-12  
 Comprehensive/Focused: Comprehensive  
 Worker Caution: No



MAP FINDINGS  
FOCUS MAP 6

Map ID	Site	Database(s)	EPA ID Number
--------	------	-------------	---------------

**MADDEN/WELLS DARROW REDEVELOPMENT (AREA 11) (Continued)**

**S105521108**

Acres: 1.56  
 Land Use: Residential or Industrial/Commercial  
 Ground Water Use Restriction: No  
 Highway Authority Agreement: No  
 Ordinance: Yes  
 Industrial - Commercial: No  
 Slab on Grade: No  
 BCT: No  
 Building Slab: Yes  
 Asphalt Used: Yes  
 Concrete Used: Yes  
 Clean Soil 3ft: Yes  
 Clean Soil 10ft: No  
 Alternate Barrier: No

Remediation Applicant Name: Carl Byrd Chicago Housing Authority  
 Remediation Applicant Company: 626 West Jackson Boulevard  
 Remediation Applicant Address: Not reported  
 Remediation Applicant City,St,Zip: 60661  
 Illinois EPA: 0316355065  
 Site Name: Madden-Wells-Darrow Redevelopment (Phase I-Areas 4, 5, 6 & 7)  
 NFR Letter: 2006-09-20  
 NFR Letter Date Recorded: 2006-10-18  
 Comprehensive/Focused: Comprehensive  
 Worker Caution: Yes

Acres: 1.43  
 Land Use: Residential or Industrial/Commercial  
 Ground Water Use Restriction: No  
 Highway Authority Agreement: No  
 Ordinance: Yes  
 Industrial - Commercial: No  
 Slab on Grade: No  
 BCT: No  
 Building Slab: Yes  
 Asphalt Used: Yes  
 Concrete Used: Yes  
 Clean Soil 3ft: Yes  
 Clean Soil 10ft: No  
 Alternate Barrier: No

Remediation Applicant Name: Carl Byrd Chicago Housing Authority  
 Remediation Applicant Company: 626 West Jackson Boulevard  
 Remediation Applicant Address: Not reported  
 Remediation Applicant City,St,Zip: 60661  
 Illinois EPA: 0316355065  
 Site Name: Madden-Wells-Darrow Redevelopment (Phase I-Areas 8, 9, 10 & 13)  
 NFR Letter: 2006-09-21  
 NFR Letter Date Recorded: 2006-10-18  
 Comprehensive/Focused: Comprehensive  
 Worker Caution: Yes

Acres: 1.43  
 Land Use: Residential or Industrial/Commercial  
 Ground Water Use Restriction: No  
 Highway Authority Agreement: No  
 Ordinance: Yes  
 Industrial - Commercial: No  
 Slab on Grade: No

MAP FINDINGS  
FOCUS MAP 6

Map ID	Site	Database(s)	EPA ID Number
--------	------	-------------	---------------

**MADDEN/WELLS DARROW REDEVELOPMENT (AREA 11) (Continued)**

**S105521108**

BCT:	No
Building Slab:	Yes
Asphalt Used:	Yes
Concrete Used:	Yes
Clean Soil 3ft:	Yes
Clean Soil 10ft:	No
Alternate Barrier:	No

IL EPA Id:	0316355065
US EPA Id:	Not reported
Longitude:	-87.605738
Latitude:	41.825783
Contact Name:	Kari Saba
Contact Address:	60 East Van Buren
Contact City,St,Zip:	Chicago, IL 60605
Contact Phone:	(312) 913-7612
Date Enrolled:	07/05/2002
Point Of Contact:	Kristy Carlstrom
Consultant Company:	Carnow, Conibear & Associates, Ltd.
Consultant Address:	600 West Van Buren Street
Consultant City,St,Zip:	Chicago, IL 60607
Consultant Phone:	(312) 762-2908
Proj Mgr Assigned:	Jeff Guy
Sec. 4 Letter Date:	Not reported
Active:	Yes
No Further Remediation Letter Dt:	08/16/2007
Remediation Applicant Co:	Chicago Housing Authority
Effective:	False
Remediation Applicant Name:	Kimberly Worthington
Remediation Applicant Company:	City of Chicago
Remediation Applicant Address:	30 North LaSalle Street
Remediation Applicant City,St,Zip:	Chicago, IL
Illinois EPA:	0316355065
Site Name:	Madden/Wells Darrow Redevelopment (Area 11)
NFR Letter:	2005-06-23
NFR Letter Date Recorded:	2005-07-19
Comprehensive/Focused:	Comprehensive
Worker Caution:	No
Acres:	0.43
Land Use:	Residential or Industrial/Commercial
Ground Water Use Restriction:	No
Highway Authority Agreement:	No
Ordinance:	Yes
Industrial - Commercial:	No
Slab on Grade:	No
BCT:	No
Building Slab:	Yes
Asphalt Used:	Yes
Concrete Used:	Yes
Clean Soil 3ft:	Yes
Clean Soil 10ft:	No
Alternate Barrier:	No

Remediation Applicant Name:	Kimberly Worthington
Remediation Applicant Company:	City of Chicago
Remediation Applicant Address:	30 North LaSalle Street

MAP FINDINGS  
FOCUS MAP 6

Map ID      Site      Database(s)      EPA ID Number

**MADDEN/WELLS DARROW REDEVELOPMENT (AREA 11) (Continued)**

**S105521108**

Remediation Applicant City,St,Zip: Chicago, IL  
 Illinois EPA: 0316355065  
 Site Name: Madden/Wells Darrow Redevelopment (Area 12)  
 NFR Letter: 2005-06-24  
 NFR Letter Date Recorded: 2005-07-19  
 Comprehensive/Focused: Comprehensive  
 Worker Caution: Yes  
 Acres: 0.7  
 Land Use: Residential or Industrial/Commercial  
 Ground Water Use Restriction: No  
 Highway Authority Agreement: No  
 Ordinance: Yes  
 Industrial - Commercial: No  
 Slab on Grade: No  
 BCT: No  
 Building Slab: Yes  
 Asphalt Used: Yes  
 Concrete Used: Yes  
 Clean Soil 3ft: Yes  
 Clean Soil 10ft: No  
 Alternate Barrier: No

Remediation Applicant Name: Carl Byrd  
 Remediation Applicant Company: Chicago Housing Authority  
 Remediation Applicant Address: 626 West Jackson Boulevard  
 Remediation Applicant City,St,Zip: Chicago, IL  
 Illinois EPA: 0316355065  
 Site Name: Madden/Wells/Darrow Redevelopment (Phase 1-Area 33)  
 NFR Letter: 2005-11-01  
 NFR Letter Date Recorded: 2006-01-30  
 Comprehensive/Focused: Comprehensive  
 Worker Caution: No  
 Acres: 0.34  
 Land Use: Residential or Industrial/Commercial  
 Ground Water Use Restriction: No  
 Highway Authority Agreement: No  
 Ordinance: Yes  
 Industrial - Commercial: No  
 Slab on Grade: No  
 BCT: No  
 Building Slab: No  
 Asphalt Used: No  
 Concrete Used: No  
 Clean Soil 3ft: No  
 Clean Soil 10ft: No  
 Alternate Barrier: No

Remediation Applicant Name: Carl Byrd  
 Remediation Applicant Company: Chicago Housing Authority  
 Remediation Applicant Address: 626 West Jackson Boulevard  
 Remediation Applicant City,St,Zip: Chicago, IL  
 Illinois EPA: 0316355065  
 Site Name: Madden/Wells Darrow Redevelopment (Phase 1-Area 1 & 2)  
 NFR Letter: 2006-04-19  
 NFR Letter Date Recorded: 2006-06-27  
 Comprehensive/Focused: Comprehensive  
 Worker Caution: No

MAP FINDINGS  
FOCUS MAP 6

Map ID Site Database(s) EPA ID Number

**MADDEN/WELLS DARROW REDEVELOPMENT (AREA 11) (Continued)**

**S105521108**

Acres: 0.64  
 Land Use: Residential or Industrial/Commercial  
 Ground Water Use Restriction: No  
 Highway Authority Agreement: No  
 Ordinance: Yes  
 Industrial - Commercial: No  
 Slab on Grade: No  
 BCT: No  
 Building Slab: Yes  
 Asphalt Used: Yes  
 Concrete Used: Yes  
 Clean Soil 3ft: Yes  
 Clean Soil 10ft: No  
 Alternate Barrier: No

Remediation Applicant Name: Carl Byrd  
 Remediation Applicant Company: Chicago Housing Authority  
 Remediation Applicant Address: 626 West Jackson Boulevard  
 Remediation Applicant City,St,Zip: Chicago, IL  
 Illinois EPA: 0316355065  
 Site Name: Madden/Wells Darrow Redevelopment (Phase 1-Area 3)  
 NFR Letter: 2006-04-20  
 NFR Letter Date Recorded: 2006-06-27  
 Comprehensive/Focused: Comprehensive  
 Worker Caution: No

Acres: 0.31  
 Land Use: Residential or Industrial/Commercial  
 Ground Water Use Restriction: No  
 Highway Authority Agreement: No  
 Ordinance: Yes  
 Industrial - Commercial: No  
 Slab on Grade: No  
 BCT: No  
 Building Slab: Yes  
 Asphalt Used: Yes  
 Concrete Used: Yes  
 Clean Soil 3ft: Yes  
 Clean Soil 10ft: No  
 Alternate Barrier: No

Remediation Applicant Name: Carl Byrd  
 Remediation Applicant Company: Chicago Housing Authority  
 Remediation Applicant Address: 626 west Jackson Boulevard  
 Remediation Applicant City,St,Zip: Chicago, IL  
 Illinois EPA: 0316355065  
 Site Name: Madden/Wells/Darrow Redevelopment (Phase 1-Area 14)  
 NFR Letter: 2006-05-25  
 NFR Letter Date Recorded: 2006-06-27  
 Comprehensive/Focused: Comprehensive  
 Worker Caution: No

Acres: 0.23  
 Land Use: Residential or Industrial/Commercial  
 Ground Water Use Restriction: No  
 Highway Authority Agreement: No  
 Ordinance: Yes  
 Industrial - Commercial: No  
 Slab on Grade: No

MAP FINDINGS  
FOCUS MAP 6

Map ID Site Database(s) EPA ID Number

**MADDEN/WELLS DARROW REDEVELOPMENT (AREA 11) (Continued)**

**S105521108**

BCT: No  
Building Slab: Yes  
Asphalt Used: Yes  
Concrete Used: Yes  
Clean Soil 3ft: Yes  
Clean Soil 10ft: No  
Alternate Barrier: No

Remediation Applicant Name: Carl Byrd  
Remediation Applicant Company: Chicago Housing Authority  
Remediation Applicant Address: 626 west Jackson Boulevard  
Remediation Applicant City,St,Zip: Chicago, IL  
Illinois EPA: 0316355065  
Site Name: Madden/Wells/Darrow Redevelopment (Phase 1-Area 30a)  
NFR Letter: 2006-07-06  
NFR Letter Date Recorded: 2006-08-11  
Comprehensive/Focused: Comprehensive  
Worker Caution: No  
Acres: 0.22  
Land Use: Residential or Industrial/Commercial  
Ground Water Use Restriction: No  
Highway Authority Agreement: No  
Ordinance: Yes  
Industrial - Commercial: No  
Slab on Grade: No  
BCT: No  
Building Slab: Yes  
Asphalt Used: No  
Concrete Used: No  
Clean Soil 3ft: Yes  
Clean Soil 10ft: No  
Alternate Barrier: No

Remediation Applicant Name: Carl Byrd  
Remediation Applicant Company: The Chicago Housing Authority  
Remediation Applicant Address: 60 East Van Buren Street  
Remediation Applicant City,St,Zip: Chicago, IL  
Illinois EPA: 0316355065  
Site Name: Madden Wells Darrow Redevelopment (Phase 1-Area 18)  
NFR Letter: 2007-09-13  
NFR Letter Date Recorded: 2007-09-24  
Comprehensive/Focused: Comprehensive  
Worker Caution: No  
Acres: 0.23  
Land Use: Residential or Industrial/Commercial  
Ground Water Use Restriction: No  
Highway Authority Agreement: No  
Ordinance: Yes  
Industrial - Commercial: No  
Slab on Grade: No  
BCT: No  
Building Slab: No  
Asphalt Used: No  
Concrete Used: No  
Clean Soil 3ft: No  
Clean Soil 10ft: No  
Alternate Barrier: No

MAP FINDINGS  
FOCUS MAP 6

Map ID Site Database(s) EPA ID Number

**MADDEN/WELLS DARROW REDEVELOPMENT (AREA 11) (Continued)**

**S105521108**

Remediation Applicant Name: Carl Byrd  
 Remediation Applicant Company: The Chicago Housing Authority  
 Remediation Applicant Address: 60 East Van Buren Street  
 Remediation Applicant City,St,Zip: Chicago, IL  
 Illinois EPA: 0316355065  
 Site Name: Madden Wells Darrow Redevelopment (Phase I-Area 15)  
 NFR Letter: 2007-09-14  
 NFR Letter Date Recorded: 2007-09-24  
 Comprehensive/Focused: Comprehensive  
 Worker Caution: No  
 Acres: 0.26  
 Land Use: Residential or Industrial/Commercial  
 Ground Water Use Restriction: No  
 Highway Authority Agreement: No  
 Ordinance: Yes  
 Industrial - Commercial: No  
 Slab on Grade: No  
 BCT: No  
 Building Slab: No  
 Asphalt Used: No  
 Concrete Used: No  
 Clean Soil 3ft: No  
 Clean Soil 10ft: No  
 Alternate Barrier: No

Remediation Applicant Name: Carl Byrd  
 Remediation Applicant Company: The Chicago Housing Authority  
 Remediation Applicant Address: 60 East Van Buren Street  
 Remediation Applicant City,St,Zip: Chicago, IL  
 Illinois EPA: 0316355065  
 Site Name: Madden/Wells Darrow Redevelopment (Phase I-Area 16)  
 NFR Letter: 2007-09-18  
 NFR Letter Date Recorded: 2007-09-24  
 Comprehensive/Focused: Comprehensive  
 Worker Caution: No  
 Acres: 0.22  
 Land Use: Residential or Industrial/Commercial  
 Ground Water Use Restriction: No  
 Highway Authority Agreement: No  
 Ordinance: Yes  
 Industrial - Commercial: No  
 Slab on Grade: No  
 BCT: No  
 Building Slab: Yes  
 Asphalt Used: Yes  
 Concrete Used: Yes  
 Clean Soil 3ft: Yes  
 Clean Soil 10ft: No  
 Alternate Barrier: No

Remediation Applicant Name: Carl Byrd The Chicago Housing Authority  
 Remediation Applicant Company: 60 East Van Buren Street  
 Remediation Applicant Address: Not reported  
 Remediation Applicant City,St,Zip: 60605  
 Illinois EPA: 0316355065  
 Site Name: Madden-Wells-Darrow Redevelopment (Phase I-Area 20)  
 NFR Letter: 2007-10-25

MAP FINDINGS  
FOCUS MAP 6

Map ID      Site      Database(s)      EPA ID Number

**MADDEN/WELLS DARROW REDEVELOPMENT (AREA 11) (Continued)**

**S105521108**

NFR Letter Date Recorded: 2007-11-16  
 Comprehensive/Focused: Comprehensive  
 Worker Caution: Yes  
 Acres: 0.61  
 Land Use: Residential or Industrial/Commercial  
 Ground Water Use Restriction: No  
 Highway Authority Agreement: No  
 Ordinance: Yes  
 Industrial - Commercial: No  
 Slab on Grade: No  
 BCT: No  
 Building Slab: Yes  
 Asphalt Used: Yes  
 Concrete Used: Yes  
 Clean Soil 3ft: Yes  
 Clean Soil 10ft: No  
 Alternate Barrier: No

Remediation Applicant Name: Carl Byrd The Chicago Housing Authority  
 Remediation Applicant Company: 60 East Van Buren Street  
 Remediation Applicant Address: Not reported  
 Remediation Applicant City,St,Zip: 60605  
 Illinois EPA: 0316355065  
 Site Name: Madden-Wells-Darrow Redevelopment (Phase I-Area 22)  
 NFR Letter: 2007-10-23  
 NFR Letter Date Recorded: 2007-11-16  
 Comprehensive/Focused: Comprehensive  
 Worker Caution: No  
 Acres: 0.53  
 Land Use: Residential or Industrial/Commercial  
 Ground Water Use Restriction: No  
 Highway Authority Agreement: No  
 Ordinance: Yes  
 Industrial - Commercial: No  
 Slab on Grade: No  
 BCT: No  
 Building Slab: Yes  
 Asphalt Used: Yes  
 Concrete Used: Yes  
 Clean Soil 3ft: Yes  
 Clean Soil 10ft: No  
 Alternate Barrier: No

Remediation Applicant Name: Carl Byrd The Chicago Housing Authority  
 Remediation Applicant Company: 60 East Van Buren Street  
 Remediation Applicant Address: Not reported  
 Remediation Applicant City,St,Zip: 60605  
 Illinois EPA: 0316355065  
 Site Name: Madden-Wells-Darrow Redevelopment (Phase I-Area 21)  
 NFR Letter: 2007-10-22  
 NFR Letter Date Recorded: 2007-11-16  
 Comprehensive/Focused: Comprehensive  
 Worker Caution: Yes  
 Acres: 0.61  
 Land Use: Residential or Industrial/Commercial  
 Ground Water Use Restriction: No  
 Highway Authority Agreement: No

MAP FINDINGS  
FOCUS MAP 6

Map ID Site Database(s) EPA ID Number

**MADDEN/WELLS DARROW REDEVELOPMENT (AREA 11) (Continued)**

**S105521108**

Ordinance: Yes  
Industrial - Commercial: No  
Slab on Grade: No  
BCT: No  
Building Slab: Yes  
Asphalt Used: Yes  
Concrete Used: Yes  
Clean Soil 3ft: Yes  
Clean Soil 10ft: No  
Alternate Barrier: No

Remediation Applicant Name: Carl Byrd The Chicago Housing Authority  
Remediation Applicant Company: 60 East Van Buren Street  
Remediation Applicant Address: Not reported  
Remediation Applicant City,St,Zip: 60605  
Illinois EPA: 0316355065  
Site Name: Madden-Wells-Darrow Redevelopment (Phase I-Area 19)  
NFR Letter: 2007-09-25  
NFR Letter Date Recorded: 2007-10-12  
Comprehensive/Focused: Comprehensive  
Worker Caution: Yes  
Acres: 0.24  
Land Use: Residential or Industrial/Commercial  
Ground Water Use Restriction: No  
Highway Authority Agreement: No  
Ordinance: Yes  
Industrial - Commercial: No  
Slab on Grade: No  
BCT: No  
Building Slab: Yes  
Asphalt Used: Yes  
Concrete Used: Yes  
Clean Soil 3ft: Yes  
Clean Soil 10ft: No  
Alternate Barrier: No

Remediation Applicant Name: Carl Byrd The Chicago Housing Authority  
Remediation Applicant Company: 60 East Van Buren Street  
Remediation Applicant Address: Not reported  
Remediation Applicant City,St,Zip: 60605  
Illinois EPA: 0316355065  
Site Name: Madden-Wells-Darrow Redevelopment (Phase I-Area17)  
NFR Letter: 2007-09-26  
NFR Letter Date Recorded: 2007-10-12  
Comprehensive/Focused: Comprehensive  
Worker Caution: No  
Acres: 1.56  
Land Use: Residential or Industrial/Commercial  
Ground Water Use Restriction: No  
Highway Authority Agreement: No  
Ordinance: Yes  
Industrial - Commercial: No  
Slab on Grade: No  
BCT: No  
Building Slab: Yes  
Asphalt Used: Yes  
Concrete Used: Yes



MAP FINDINGS  
FOCUS MAP 6

Map ID      Site      Database(s)      EPA ID Number

**MADDEN/WELLS DARROW REDEVELOPMENT (AREA 11) (Continued)**

**S105521108**

Clean Soil 3ft:                      Yes  
Clean Soil 10ft:                      No  
Alternate Barrier:                      No

Remediation Applicant Name:      Carl Byrd Chicago Housing Authority  
Remediation Applicant Company:      626 West Jackson Boulevard  
Remediation Applicant Address:      Not reported  
Remediation Applicant City,St,Zip:      60661  
Illinois EPA:                      0316355065  
Site Name:                      Madden-Wells-Darrow Redevelopment (Phase I-Areas 4, 5, 6 & 7)  
NFR Letter:                      2006-09-20  
NFR Letter Date Recorded:              2006-10-18  
Comprehensive/Focused:              Comprehensive  
Worker Caution:                      Yes  
Acres:                      1.43  
Land Use:                      Residential or Industrial/Commercial  
Ground Water Use Restriction:              No  
Highway Authority Agreement:              No  
Ordinance:                      Yes  
Industrial - Commercial:              No  
Slab on Grade:                      No  
BCT:                      No  
Building Slab:                      Yes  
Asphalt Used:                      Yes  
Concrete Used:                      Yes  
Clean Soil 3ft:                      Yes  
Clean Soil 10ft:                      No  
Alternate Barrier:                      No

Remediation Applicant Name:      Carl Byrd Chicago Housing Authority  
Remediation Applicant Company:      626 West Jackson Boulevard  
Remediation Applicant Address:      Not reported  
Remediation Applicant City,St,Zip:      60661  
Illinois EPA:                      0316355065  
Site Name:                      Madden-Wells-Darrow Redevelopment (Phase I-Areas 8, 9, 10 & 13)  
NFR Letter:                      2006-09-21  
NFR Letter Date Recorded:              2006-10-18  
Comprehensive/Focused:              Comprehensive  
Worker Caution:                      Yes  
Acres:                      1.43  
Land Use:                      Residential or Industrial/Commercial  
Ground Water Use Restriction:              No  
Highway Authority Agreement:              No  
Ordinance:                      Yes  
Industrial - Commercial:              No  
Slab on Grade:                      No  
BCT:                      No  
Building Slab:                      Yes  
Asphalt Used:                      Yes  
Concrete Used:                      Yes  
Clean Soil 3ft:                      Yes  
Clean Soil 10ft:                      No  
Alternate Barrier:                      No

IL EPA Id:                      0316355065  
US EPA Id:                      Not reported

MAP FINDINGS  
FOCUS MAP 6

Map ID Site Database(s) EPA ID Number

**MADDEN/WELLS DARROW REDEVELOPMENT (AREA 11) (Continued)**

**S105521108**

Longitude: -87.605738  
 Latitude: 41.825783  
 Contact Name: John Gerut  
 Contact Address: 60 East Van Buren Street  
 Contact City,St,Zip: Chicago, IL 60605  
 Contact Phone: (312) 913-7580  
 Date Enrolled: 07/05/2002  
 Point Of Contact: John Geiger  
 Consultant Company: Environmental Design International Inc.  
 Consultant Address: 33 West Monroe  
 Consultant City,St,Zip: Chicago, IL 60603  
 Consultant Phone: (312) 345-1400 Ext. 128  
 Proj Mgr Assigned: Jeff Guy  
 Sec. 4 Letter Date: Not reported  
 Active: Yes  
 No Further Remediation Letter Dt: 05/25/2006  
 Remediation Applicant Co: Chicago Housing Authority  
 Effective: True  
 Remediation Applicant Name: Kimberly Worthington  
 Remediation Applicant Company: City of Chicago  
 Remediation Applicant Address: 30 North LaSalle Street  
 Remediation Applicant City,St,Zip: Chicago, IL  
 Illinois EPA: 0316355065  
 Site Name: Madden/Wells Darrow Redevelopment (Area 11)  
 NFR Letter: 2005-06-23  
 NFR Letter Date Recorded: 2005-07-19  
 Comprehensive/Focused: Comprehensive  
 Worker Caution: No  
 Acres: 0.43  
 Land Use: Residential or Industrial/Commercial  
 Ground Water Use Restriction: No  
 Highway Authority Agreement: No  
 Ordinance: Yes  
 Industrial - Commercial: No  
 Slab on Grade: No  
 BCT: No  
 Building Slab: Yes  
 Asphalt Used: Yes  
 Concrete Used: Yes  
 Clean Soil 3ft: Yes  
 Clean Soil 10ft: No  
 Alternate Barrier: No  
  
 Remediation Applicant Name: Kimberly Worthington  
 Remediation Applicant Company: City of Chicago  
 Remediation Applicant Address: 30 North LaSalle Street  
 Remediation Applicant City,St,Zip: Chicago, IL  
 Illinois EPA: 0316355065  
 Site Name: Madden/Wells Darrow Redevelopment (Area 12)  
 NFR Letter: 2005-06-24  
 NFR Letter Date Recorded: 2005-07-19  
 Comprehensive/Focused: Comprehensive  
 Worker Caution: Yes  
 Acres: 0.7  
 Land Use: Residential or Industrial/Commercial  
 Ground Water Use Restriction: No  
 Highway Authority Agreement: No

MAP FINDINGS  
FOCUS MAP 6

Map ID      Site      Database(s)      EPA ID Number

---

**MADDEN/WELLS DARROW REDEVELOPMENT (AREA 11) (Continued)**

**S105521108**

Ordinance: Yes  
Industrial - Commercial: No  
Slab on Grade: No  
BCT: No  
Building Slab: Yes  
Asphalt Used: Yes  
Concrete Used: Yes  
Clean Soil 3ft: Yes  
Clean Soil 10ft: No  
Alternate Barrier: No

Remediation Applicant Name: Carl Byrd  
Remediation Applicant Company: Chicago Housing Authority  
Remediation Applicant Address: 626 West Jackson Boulevard  
Remediation Applicant City,St,Zip: Chicago, IL  
Illinois EPA: 0316355065  
Site Name: Madden/Wells/Darrow Redevelopment (Phase 1-Area 33)  
NFR Letter: 2005-11-01  
NFR Letter Date Recorded: 2006-01-30  
Comprehensive/Focused: Comprehensive  
Worker Caution: No  
Acres: 0.34  
Land Use: Residential or Industrial/Commercial  
Ground Water Use Restriction: No  
Highway Authority Agreement: No  
Ordinance: Yes  
Industrial - Commercial: No  
Slab on Grade: No  
BCT: No  
Building Slab: No  
Asphalt Used: No  
Concrete Used: No  
Clean Soil 3ft: No  
Clean Soil 10ft: No  
Alternate Barrier: No

Remediation Applicant Name: Carl Byrd  
Remediation Applicant Company: Chicago Housing Authority  
Remediation Applicant Address: 626 West Jackson Boulevard  
Remediation Applicant City,St,Zip: Chicago, IL  
Illinois EPA: 0316355065  
Site Name: Madden/Wells Darrow Redevelopment (Phase 1-Area 1 & 2)  
NFR Letter: 2006-04-19  
NFR Letter Date Recorded: 2006-06-27  
Comprehensive/Focused: Comprehensive  
Worker Caution: No  
Acres: 0.64  
Land Use: Residential or Industrial/Commercial  
Ground Water Use Restriction: No  
Highway Authority Agreement: No  
Ordinance: Yes  
Industrial - Commercial: No  
Slab on Grade: No  
BCT: No  
Building Slab: Yes  
Asphalt Used: Yes  
Concrete Used: Yes

MAP FINDINGS  
FOCUS MAP 6

Map ID      Site      Database(s)      EPA ID Number

**MADDEN/WELLS DARROW REDEVELOPMENT (AREA 11) (Continued)**

**S105521108**

Clean Soil 3ft:                      Yes  
Clean Soil 10ft:                      No  
Alternate Barrier:                      No

Remediation Applicant Name:      Carl Byrd  
Remediation Applicant Company:    Chicago Housing Authority  
Remediation Applicant Address:    626 West Jackson Boulevard  
Remediation Applicant City,St,Zip: Chicago, IL  
Illinois EPA:                            0316355065  
Site Name:                                Madden/Wells Darrow Redevelopment (Phase 1-Area 3)  
NFR Letter:                              2006-04-20  
NFR Letter Date Recorded:          2006-06-27  
Comprehensive/Focused:              Comprehensive  
Worker Caution:                        No  
Acres:                                      0.31  
Land Use:                                  Residential or Industrial/Commercial  
Ground Water Use Restriction:      No  
Highway Authority Agreement:      No  
Ordinance:                                Yes  
Industrial - Commercial:              No  
Slab on Grade:                          No  
BCT:                                        No  
Building Slab:                            Yes  
Asphalt Used:                            Yes  
Concrete Used:                          Yes  
Clean Soil 3ft:                          Yes  
Clean Soil 10ft:                        No  
Alternate Barrier:                        No

Remediation Applicant Name:      Carl Byrd  
Remediation Applicant Company:    Chicago Housing Authority  
Remediation Applicant Address:    626 west Jackson Boulevard  
Remediation Applicant City,St,Zip: Chicago, IL  
Illinois EPA:                            0316355065  
Site Name:                                Madden/Wells/Darrow Redevelopment (Phase 1-Area 14)  
NFR Letter:                              2006-05-25  
NFR Letter Date Recorded:          2006-06-27  
Comprehensive/Focused:              Comprehensive  
Worker Caution:                        No  
Acres:                                      0.23  
Land Use:                                  Residential or Industrial/Commercial  
Ground Water Use Restriction:      No  
Highway Authority Agreement:      No  
Ordinance:                                Yes  
Industrial - Commercial:              No  
Slab on Grade:                          No  
BCT:                                        No  
Building Slab:                            Yes  
Asphalt Used:                            Yes  
Concrete Used:                          Yes  
Clean Soil 3ft:                          Yes  
Clean Soil 10ft:                        No  
Alternate Barrier:                        No

Remediation Applicant Name:      Carl Byrd  
Remediation Applicant Company:    Chicago Housing Authority  
Remediation Applicant Address:    626 west Jackson Boulevard

MAP FINDINGS  
FOCUS MAP 6

Map ID      Site      Database(s)      EPA ID Number

**MADDEN/WELLS DARROW REDEVELOPMENT (AREA 11) (Continued)**

**S105521108**

Remediation Applicant City,St,Zip: Chicago, IL  
 Illinois EPA: 0316355065  
 Site Name: Madden/Wells/Darrow Redevelopment (Phase 1-Area 30a)  
 NFR Letter: 2006-07-06  
 NFR Letter Date Recorded: 2006-08-11  
 Comprehensive/Focused: Comprehensive  
 Worker Caution: No  
 Acres: 0.22  
 Land Use: Residential or Industrial/Commercial  
 Ground Water Use Restriction: No  
 Highway Authority Agreement: No  
 Ordinance: Yes  
 Industrial - Commercial: No  
 Slab on Grade: No  
 BCT: No  
 Building Slab: Yes  
 Asphalt Used: No  
 Concrete Used: No  
 Clean Soil 3ft: Yes  
 Clean Soil 10ft: No  
 Alternate Barrier: No

Remediation Applicant Name: Carl Byrd  
 Remediation Applicant Company: The Chicago Housing Authority  
 Remediation Applicant Address: 60 East Van Buren Street  
 Remediation Applicant City,St,Zip: Chicago, IL  
 Illinois EPA: 0316355065  
 Site Name: Madden Wells Darrow Redevelopment (Phase 1-Area 18)  
 NFR Letter: 2007-09-13  
 NFR Letter Date Recorded: 2007-09-24  
 Comprehensive/Focused: Comprehensive  
 Worker Caution: No  
 Acres: 0.23  
 Land Use: Residential or Industrial/Commercial  
 Ground Water Use Restriction: No  
 Highway Authority Agreement: No  
 Ordinance: Yes  
 Industrial - Commercial: No  
 Slab on Grade: No  
 BCT: No  
 Building Slab: No  
 Asphalt Used: No  
 Concrete Used: No  
 Clean Soil 3ft: No  
 Clean Soil 10ft: No  
 Alternate Barrier: No

Remediation Applicant Name: Carl Byrd  
 Remediation Applicant Company: The Chicago Housing Authority  
 Remediation Applicant Address: 60 East Van Buren Street  
 Remediation Applicant City,St,Zip: Chicago, IL  
 Illinois EPA: 0316355065  
 Site Name: Madden Wells Darrow Redevelopment (Phase I-Area 15)  
 NFR Letter: 2007-09-14  
 NFR Letter Date Recorded: 2007-09-24  
 Comprehensive/Focused: Comprehensive  
 Worker Caution: No

MAP FINDINGS  
FOCUS MAP 6

Map ID      Site      Database(s)      EPA ID Number

**MADDEN/WELLS DARROW REDEVELOPMENT (AREA 11) (Continued)**

**S105521108**

Acres:	0.26
Land Use:	Residential or Industrial/Commercial
Ground Water Use Restriction:	No
Highway Authority Agreement:	No
Ordinance:	Yes
Industrial - Commercial:	No
Slab on Grade:	No
BCT:	No
Building Slab:	No
Asphalt Used:	No
Concrete Used:	No
Clean Soil 3ft:	No
Clean Soil 10ft:	No
Alternate Barrier:	No
Remediation Applicant Name:	Carl Byrd
Remediation Applicant Company:	The Chicago Housing Authority
Remediation Applicant Address:	60 East Van Buren Street
Remediation Applicant City,St,Zip:	Chicago, IL
Illinois EPA:	0316355065
Site Name:	Madden/Wells Darrow Redevelopment (Phase I-Area 16)
NFR Letter:	2007-09-18
NFR Letter Date Recorded:	2007-09-24
Comprehensive/Focused:	Comprehensive
Worker Caution:	No
Acres:	0.22
Land Use:	Residential or Industrial/Commercial
Ground Water Use Restriction:	No
Highway Authority Agreement:	No
Ordinance:	Yes
Industrial - Commercial:	No
Slab on Grade:	No
BCT:	No
Building Slab:	Yes
Asphalt Used:	Yes
Concrete Used:	Yes
Clean Soil 3ft:	Yes
Clean Soil 10ft:	No
Alternate Barrier:	No
Remediation Applicant Name:	Carl Byrd The Chicago Housing Authority
Remediation Applicant Company:	60 East Van Buren Street
Remediation Applicant Address:	Not reported
Remediation Applicant City,St,Zip:	60605
Illinois EPA:	0316355065
Site Name:	Madden-Wells-Darrow Redevelopment (Phase I-Area 20)
NFR Letter:	2007-10-25
NFR Letter Date Recorded:	2007-11-16
Comprehensive/Focused:	Comprehensive
Worker Caution:	Yes
Acres:	0.61
Land Use:	Residential or Industrial/Commercial
Ground Water Use Restriction:	No
Highway Authority Agreement:	No
Ordinance:	Yes
Industrial - Commercial:	No
Slab on Grade:	No

MAP FINDINGS  
FOCUS MAP 6

Map ID Site Database(s) EPA ID Number

**MADDEN/WELLS DARROW REDEVELOPMENT (AREA 11) (Continued)**

**S105521108**

BCT: No  
Building Slab: Yes  
Asphalt Used: Yes  
Concrete Used: Yes  
Clean Soil 3ft: Yes  
Clean Soil 10ft: No  
Alternate Barrier: No

Remediation Applicant Name: Carl Byrd The Chicago Housing Authority  
Remediation Applicant Company: 60 East Van Buren Street  
Remediation Applicant Address: Not reported  
Remediation Applicant City,St,Zip: 60605  
Illinois EPA: 0316355065  
Site Name: Madden-Wells-Darrow Redevelopment (Phase I-Area 22)  
NFR Letter: 2007-10-23  
NFR Letter Date Recorded: 2007-11-16  
Comprehensive/Focused: Comprehensive  
Worker Caution: No  
Acres: 0.53  
Land Use: Residential or Industrial/Commercial  
Ground Water Use Restriction: No  
Highway Authority Agreement: No  
Ordinance: Yes  
Industrial - Commercial: No  
Slab on Grade: No  
BCT: No  
Building Slab: Yes  
Asphalt Used: Yes  
Concrete Used: Yes  
Clean Soil 3ft: Yes  
Clean Soil 10ft: No  
Alternate Barrier: No

Remediation Applicant Name: Carl Byrd The Chicago Housing Authority  
Remediation Applicant Company: 60 East Van Buren Street  
Remediation Applicant Address: Not reported  
Remediation Applicant City,St,Zip: 60605  
Illinois EPA: 0316355065  
Site Name: Madden-Wells-Darrow Redevelopment (Phase I-Area 21)  
NFR Letter: 2007-10-22  
NFR Letter Date Recorded: 2007-11-16  
Comprehensive/Focused: Comprehensive  
Worker Caution: Yes  
Acres: 0.61  
Land Use: Residential or Industrial/Commercial  
Ground Water Use Restriction: No  
Highway Authority Agreement: No  
Ordinance: Yes  
Industrial - Commercial: No  
Slab on Grade: No  
BCT: No  
Building Slab: Yes  
Asphalt Used: Yes  
Concrete Used: Yes  
Clean Soil 3ft: Yes  
Clean Soil 10ft: No  
Alternate Barrier: No

MAP FINDINGS  
FOCUS MAP 6

Map ID Site Database(s) EPA ID Number

**MADDEN/WELLS DARROW REDEVELOPMENT (AREA 11) (Continued)**

**S105521108**

Remediation Applicant Name: Carl Byrd The Chicago Housing Authority  
 Remediation Applicant Company: 60 East Van Buren Street  
 Remediation Applicant Address: Not reported  
 Remediation Applicant City,St,Zip: 60605  
 Illinois EPA: 0316355065  
 Site Name: Madden-Wells-Darrow Redevelopment (Phase I-Area 19)  
 NFR Letter: 2007-09-25  
 NFR Letter Date Recorded: 2007-10-12  
 Comprehensive/Focused: Comprehensive  
 Worker Caution: Yes  
 Acres: 0.24  
 Land Use: Residential or Industrial/Commercial  
 Ground Water Use Restriction: No  
 Highway Authority Agreement: No  
 Ordinance: Yes  
 Industrial - Commercial: No  
 Slab on Grade: No  
 BCT: No  
 Building Slab: Yes  
 Asphalt Used: Yes  
 Concrete Used: Yes  
 Clean Soil 3ft: Yes  
 Clean Soil 10ft: No  
 Alternate Barrier: No

Remediation Applicant Name: Carl Byrd The Chicago Housing Authority  
 Remediation Applicant Company: 60 East Van Buren Street  
 Remediation Applicant Address: Not reported  
 Remediation Applicant City,St,Zip: 60605  
 Illinois EPA: 0316355065  
 Site Name: Madden-Wells-Darrow Redevelopment (Phase I-Area17)  
 NFR Letter: 2007-09-26  
 NFR Letter Date Recorded: 2007-10-12  
 Comprehensive/Focused: Comprehensive  
 Worker Caution: No  
 Acres: 1.56  
 Land Use: Residential or Industrial/Commercial  
 Ground Water Use Restriction: No  
 Highway Authority Agreement: No  
 Ordinance: Yes  
 Industrial - Commercial: No  
 Slab on Grade: No  
 BCT: No  
 Building Slab: Yes  
 Asphalt Used: Yes  
 Concrete Used: Yes  
 Clean Soil 3ft: Yes  
 Clean Soil 10ft: No  
 Alternate Barrier: No

Remediation Applicant Name: Carl Byrd Chicago Housing Authority  
 Remediation Applicant Company: 626 West jackson Boulevard  
 Remediation Applicant Address: Not reported  
 Remediation Applicant City,St,Zip: 60661  
 Illinois EPA: 0316355065  
 Site Name: Madden-Wells-Darrow Redevelopment (Phase I-Areas 4, 5, 6 & 7)  
 NFR Letter: 2006-09-20



MAP FINDINGS  
FOCUS MAP 6

Map ID      Site      Database(s)      EPA ID Number

---

**MADDEN/WELLS DARROW REDEVELOPMENT (AREA 11) (Continued)**

**S105521108**

NFR Letter Date Recorded: 2006-10-18  
 Comprehensive/Focused: Comprehensive  
 Worker Caution: Yes  
 Acres: 1.43  
 Land Use: Residential or Industrial/Commercial  
 Ground Water Use Restriction: No  
 Highway Authority Agreement: No  
 Ordinance: Yes  
 Industrial - Commercial: No  
 Slab on Grade: No  
 BCT: No  
 Building Slab: Yes  
 Asphalt Used: Yes  
 Concrete Used: Yes  
 Clean Soil 3ft: Yes  
 Clean Soil 10ft: No  
 Alternate Barrier: No

Remediation Applicant Name: Carl Byrd Chicago Housing Authority  
 Remediation Applicant Company: 626 West Jackson Boulevard  
 Remediation Applicant Address: Not reported  
 Remediation Applicant City,St,Zip: 60661  
 Illinois EPA: 0316355065  
 Site Name: Madden-Wells-Darrow Redevelopment (Phase I-Areas 8, 9, 10 & 13)  
 NFR Letter: 2006-09-21  
 NFR Letter Date Recorded: 2006-10-18  
 Comprehensive/Focused: Comprehensive  
 Worker Caution: Yes  
 Acres: 1.43  
 Land Use: Residential or Industrial/Commercial  
 Ground Water Use Restriction: No  
 Highway Authority Agreement: No  
 Ordinance: Yes  
 Industrial - Commercial: No  
 Slab on Grade: No  
 BCT: No  
 Building Slab: Yes  
 Asphalt Used: Yes  
 Concrete Used: Yes  
 Clean Soil 3ft: Yes  
 Clean Soil 10ft: No  
 Alternate Barrier: No

IL EPA Id: 0316355065  
 US EPA Id: Not reported  
 Longitude: -87.605738  
 Latitude: 41.825783  
 Contact Name: Kari Saba  
 Contact Address: 60 East Van Buren  
 Contact City,St,Zip: Chicago, IL 60605  
 Contact Phone: (312) 913-7612  
 Date Enrolled: 07/05/2002  
 Point Of Contact: John Geiger  
 Consultant Company: Environmental Design International Inc.  
 Consultant Address: 33 West Monroe  
 Consultant City,St,Zip: Chicago, IL 60603

MAP FINDINGS  
FOCUS MAP 6

Map ID      Site      Database(s)      EPA ID Number

---

**MADDEN/WELLS DARROW REDEVELOPMENT (AREA 11) (Continued)**

**S105521108**

Consultant Phone: (312) 345-1400 Ext. 128  
 Proj Mgr Assigned: Jeff Guy  
 Sec. 4 Letter Date: Not reported  
 Active: Yes  
 No Further Remediation Letter Dt: 09/14/2007  
 Remediation Applicant Co: Chicago Housing Authority  
 Effective: True  
 Remediation Applicant Name: Kimberly Worthington  
 Remediation Applicant Company: City of Chicago  
 Remediation Applicant Address: 30 North LaSalle Street  
 Remediation Applicant City,St,Zip: Chicago, IL  
 Illinois EPA: 0316355065  
 Site Name: Madden/Wells Darrow Redevelopment (Area 11)  
 NFR Letter: 2005-06-23  
 NFR Letter Date Recorded: 2005-07-19  
 Comprehensive/Focused: Comprehensive  
 Worker Caution: No  
 Acres: 0.43  
 Land Use: Residential or Industrial/Commercial  
 Ground Water Use Restriction: No  
 Highway Authority Agreement: No  
 Ordinance: Yes  
 Industrial - Commercial: No  
 Slab on Grade: No  
 BCT: No  
 Building Slab: Yes  
 Asphalt Used: Yes  
 Concrete Used: Yes  
 Clean Soil 3ft: Yes  
 Clean Soil 10ft: No  
 Alternate Barrier: No

Remediation Applicant Name: Kimberly Worthington  
 Remediation Applicant Company: City of Chicago  
 Remediation Applicant Address: 30 North LaSalle Street  
 Remediation Applicant City,St,Zip: Chicago, IL  
 Illinois EPA: 0316355065  
 Site Name: Madden/Wells Darrow Redevelopment (Area 12)  
 NFR Letter: 2005-06-24  
 NFR Letter Date Recorded: 2005-07-19  
 Comprehensive/Focused: Comprehensive  
 Worker Caution: Yes  
 Acres: 0.7  
 Land Use: Residential or Industrial/Commercial  
 Ground Water Use Restriction: No  
 Highway Authority Agreement: No  
 Ordinance: Yes  
 Industrial - Commercial: No  
 Slab on Grade: No  
 BCT: No  
 Building Slab: Yes  
 Asphalt Used: Yes  
 Concrete Used: Yes  
 Clean Soil 3ft: Yes  
 Clean Soil 10ft: No  
 Alternate Barrier: No

MAP FINDINGS  
FOCUS MAP 6

Map ID      Site      Database(s)      EPA ID Number

**MADDEN/WELLS DARROW REDEVELOPMENT (AREA 11) (Continued)**

**S105521108**

Remediation Applicant Name: Carl Byrd  
 Remediation Applicant Company: Chicago Housing Authority  
 Remediation Applicant Address: 626 West Jackson Boulevard  
 Remediation Applicant City,St,Zip: Chicago, IL  
 Illinois EPA: 0316355065  
 Site Name: Madden/Wells/Darrow Redevelopment (Phase 1-Area 33)  
 NFR Letter: 2005-11-01  
 NFR Letter Date Recorded: 2006-01-30  
 Comprehensive/Focused: Comprehensive  
 Worker Caution: No  
 Acres: 0.34  
 Land Use: Residential or Industrial/Commercial  
 Ground Water Use Restriction: No  
 Highway Authority Agreement: No  
 Ordinance: Yes  
 Industrial - Commercial: No  
 Slab on Grade: No  
 BCT: No  
 Building Slab: No  
 Asphalt Used: No  
 Concrete Used: No  
 Clean Soil 3ft: No  
 Clean Soil 10ft: No  
 Alternate Barrier: No

Remediation Applicant Name: Carl Byrd  
 Remediation Applicant Company: Chicago Housing Authority  
 Remediation Applicant Address: 626 West Jackson Boulevard  
 Remediation Applicant City,St,Zip: Chicago, IL  
 Illinois EPA: 0316355065  
 Site Name: Madden/Wells Darrow Redevelopment (Phase 1-Area 1 & 2)  
 NFR Letter: 2006-04-19  
 NFR Letter Date Recorded: 2006-06-27  
 Comprehensive/Focused: Comprehensive  
 Worker Caution: No  
 Acres: 0.64  
 Land Use: Residential or Industrial/Commercial  
 Ground Water Use Restriction: No  
 Highway Authority Agreement: No  
 Ordinance: Yes  
 Industrial - Commercial: No  
 Slab on Grade: No  
 BCT: No  
 Building Slab: Yes  
 Asphalt Used: Yes  
 Concrete Used: Yes  
 Clean Soil 3ft: Yes  
 Clean Soil 10ft: No  
 Alternate Barrier: No

Remediation Applicant Name: Carl Byrd  
 Remediation Applicant Company: Chicago Housing Authority  
 Remediation Applicant Address: 626 West Jackson Boulevard  
 Remediation Applicant City,St,Zip: Chicago, IL  
 Illinois EPA: 0316355065  
 Site Name: Madden/Wells Darrow Redevelopment (Phase 1-Area 3)  
 NFR Letter: 2006-04-20

MAP FINDINGS  
FOCUS MAP 6

Map ID      Site      Database(s)      EPA ID Number

**MADDEN/WELLS DARROW REDEVELOPMENT (AREA 11) (Continued)**

**S105521108**

NFR Letter Date Recorded: 2006-06-27  
 Comprehensive/Focused: Comprehensive  
 Worker Caution: No  
 Acres: 0.31  
 Land Use: Residential or Industrial/Commercial  
 Ground Water Use Restriction: No  
 Highway Authority Agreement: No  
 Ordinance: Yes  
 Industrial - Commercial: No  
 Slab on Grade: No  
 BCT: No  
 Building Slab: Yes  
 Asphalt Used: Yes  
 Concrete Used: Yes  
 Clean Soil 3ft: Yes  
 Clean Soil 10ft: No  
 Alternate Barrier: No

Remediation Applicant Name: Carl Byrd  
 Remediation Applicant Company: Chicago Housing Authority  
 Remediation Applicant Address: 626 west Jackson Boulevard  
 Remediation Applicant City,St,Zip: Chicago, IL  
 Illinois EPA: 0316355065  
 Site Name: Madden/Wells/Darrow Redevelopment (Phase 1-Area 14)  
 NFR Letter: 2006-05-25  
 NFR Letter Date Recorded: 2006-06-27  
 Comprehensive/Focused: Comprehensive  
 Worker Caution: No  
 Acres: 0.23  
 Land Use: Residential or Industrial/Commercial  
 Ground Water Use Restriction: No  
 Highway Authority Agreement: No  
 Ordinance: Yes  
 Industrial - Commercial: No  
 Slab on Grade: No  
 BCT: No  
 Building Slab: Yes  
 Asphalt Used: Yes  
 Concrete Used: Yes  
 Clean Soil 3ft: Yes  
 Clean Soil 10ft: No  
 Alternate Barrier: No

Remediation Applicant Name: Carl Byrd  
 Remediation Applicant Company: Chicago Housing Authority  
 Remediation Applicant Address: 626 west Jackson Boulevard  
 Remediation Applicant City,St,Zip: Chicago, IL  
 Illinois EPA: 0316355065  
 Site Name: Madden/Wells/Darrow Redevelopment (Phase 1-Area 30a)  
 NFR Letter: 2006-07-06  
 NFR Letter Date Recorded: 2006-08-11  
 Comprehensive/Focused: Comprehensive  
 Worker Caution: No  
 Acres: 0.22  
 Land Use: Residential or Industrial/Commercial  
 Ground Water Use Restriction: No  
 Highway Authority Agreement: No

MAP FINDINGS  
FOCUS MAP 6

Map ID Site Database(s) EPA ID Number

**MADDEN/WELLS DARROW REDEVELOPMENT (AREA 11) (Continued)**

**S105521108**

Ordinance: Yes  
Industrial - Commercial: No  
Slab on Grade: No  
BCT: No  
Building Slab: Yes  
Asphalt Used: No  
Concrete Used: No  
Clean Soil 3ft: Yes  
Clean Soil 10ft: No  
Alternate Barrier: No

Remediation Applicant Name: Carl Byrd  
Remediation Applicant Company: The Chicago Housing Authority  
Remediation Applicant Address: 60 East Van Buren Street  
Remediation Applicant City,St,Zip: Chicago, IL  
Illinois EPA: 0316355065  
Site Name: Madden Wells Darrow Redevelopment (Phase 1-Area 18)  
NFR Letter: 2007-09-13  
NFR Letter Date Recorded: 2007-09-24  
Comprehensive/Focused: Comprehensive  
Worker Caution: No  
Acres: 0.23  
Land Use: Residential or Industrial/Commercial  
Ground Water Use Restriction: No  
Highway Authority Agreement: No  
Ordinance: Yes  
Industrial - Commercial: No  
Slab on Grade: No  
BCT: No  
Building Slab: No  
Asphalt Used: No  
Concrete Used: No  
Clean Soil 3ft: No  
Clean Soil 10ft: No  
Alternate Barrier: No

Remediation Applicant Name: Carl Byrd  
Remediation Applicant Company: The Chicago Housing Authority  
Remediation Applicant Address: 60 East Van Buren Street  
Remediation Applicant City,St,Zip: Chicago, IL  
Illinois EPA: 0316355065  
Site Name: Madden Wells Darrow Redevelopment (Phase I-Area 15)  
NFR Letter: 2007-09-14  
NFR Letter Date Recorded: 2007-09-24  
Comprehensive/Focused: Comprehensive  
Worker Caution: No  
Acres: 0.26  
Land Use: Residential or Industrial/Commercial  
Ground Water Use Restriction: No  
Highway Authority Agreement: No  
Ordinance: Yes  
Industrial - Commercial: No  
Slab on Grade: No  
BCT: No  
Building Slab: No  
Asphalt Used: No  
Concrete Used: No

MAP FINDINGS  
FOCUS MAP 6

Map ID      Site      Database(s)      EPA ID Number

**MADDEN/WELLS DARROW REDEVELOPMENT (AREA 11) (Continued)**

**S105521108**

Clean Soil 3ft:                      No  
Clean Soil 10ft:                      No  
Alternate Barrier:                      No

Remediation Applicant Name:      Carl Byrd  
Remediation Applicant Company:    The Chicago Housing Authority  
Remediation Applicant Address:    60 East Van Buren Street  
Remediation Applicant City,St,Zip: Chicago, IL  
Illinois EPA:                            0316355065  
Site Name:                                Madden/Wells Darrow Redevelopment (Phase I-Area 16)  
NFR Letter:                              2007-09-18  
NFR Letter Date Recorded:          2007-09-24  
Comprehensive/Focused:              Comprehensive  
Worker Caution:                        No  
Acres:                                      0.22  
Land Use:                                  Residential or Industrial/Commercial  
Ground Water Use Restriction:      No  
Highway Authority Agreement:      No  
Ordinance:                                Yes  
Industrial - Commercial:              No  
Slab on Grade:                          No  
BCT:                                        No  
Building Slab:                            Yes  
Asphalt Used:                            Yes  
Concrete Used:                          Yes  
Clean Soil 3ft:                            Yes  
Clean Soil 10ft:                         No  
Alternate Barrier:                        No

Remediation Applicant Name:      Carl Byrd The Chicago Housing Authority  
Remediation Applicant Company:    60 East Van Buren Street  
Remediation Applicant Address:    Not reported  
Remediation Applicant City,St,Zip: 60605  
Illinois EPA:                            0316355065  
Site Name:                                Madden-Wells-Darrow Redevelopment (Phase I-Area 20)  
NFR Letter:                              2007-10-25  
NFR Letter Date Recorded:          2007-11-16  
Comprehensive/Focused:              Comprehensive  
Worker Caution:                        Yes  
Acres:                                      0.61  
Land Use:                                  Residential or Industrial/Commercial  
Ground Water Use Restriction:      No  
Highway Authority Agreement:      No  
Ordinance:                                Yes  
Industrial - Commercial:              No  
Slab on Grade:                          No  
BCT:                                        No  
Building Slab:                            Yes  
Asphalt Used:                            Yes  
Concrete Used:                          Yes  
Clean Soil 3ft:                            Yes  
Clean Soil 10ft:                         No  
Alternate Barrier:                        No

Remediation Applicant Name:      Carl Byrd The Chicago Housing Authority  
Remediation Applicant Company:    60 East Van Buren Street  
Remediation Applicant Address:    Not reported

MAP FINDINGS  
FOCUS MAP 6

Map ID Site Database(s) EPA ID Number

**MADDEN/WELLS DARROW REDEVELOPMENT (AREA 11) (Continued)**

**S105521108**

Remediation Applicant City,St,Zip: 60605  
 Illinois EPA: 0316355065  
 Site Name: Madden-Wells-Darrow Redevelopment (Phase I-Area 22)  
 NFR Letter: 2007-10-23  
 NFR Letter Date Recorded: 2007-11-16  
 Comprehensive/Focused: Comprehensive  
 Worker Caution: No  
 Acres: 0.53  
 Land Use: Residential or Industrial/Commercial  
 Ground Water Use Restriction: No  
 Highway Authority Agreement: No  
 Ordinance: Yes  
 Industrial - Commercial: No  
 Slab on Grade: No  
 BCT: No  
 Building Slab: Yes  
 Asphalt Used: Yes  
 Concrete Used: Yes  
 Clean Soil 3ft: Yes  
 Clean Soil 10ft: No  
 Alternate Barrier: No

Remediation Applicant Name: Carl Byrd The Chicago Housing Authority  
 Remediation Applicant Company: 60 East Van Buren Street  
 Remediation Applicant Address: Not reported  
 Remediation Applicant City,St,Zip: 60605  
 Illinois EPA: 0316355065  
 Site Name: Madden-Wells-Darrow Redevelopment (Phase I-Area 21)  
 NFR Letter: 2007-10-22  
 NFR Letter Date Recorded: 2007-11-16  
 Comprehensive/Focused: Comprehensive  
 Worker Caution: Yes  
 Acres: 0.61  
 Land Use: Residential or Industrial/Commercial  
 Ground Water Use Restriction: No  
 Highway Authority Agreement: No  
 Ordinance: Yes  
 Industrial - Commercial: No  
 Slab on Grade: No  
 BCT: No  
 Building Slab: Yes  
 Asphalt Used: Yes  
 Concrete Used: Yes  
 Clean Soil 3ft: Yes  
 Clean Soil 10ft: No  
 Alternate Barrier: No

Remediation Applicant Name: Carl Byrd The Chicago Housing Authority  
 Remediation Applicant Company: 60 East Van Buren Street  
 Remediation Applicant Address: Not reported  
 Remediation Applicant City,St,Zip: 60605  
 Illinois EPA: 0316355065  
 Site Name: Madden-Wells-Darrow Redevelopment (Phase I-Area 19)  
 NFR Letter: 2007-09-25  
 NFR Letter Date Recorded: 2007-10-12  
 Comprehensive/Focused: Comprehensive  
 Worker Caution: Yes

MAP FINDINGS  
FOCUS MAP 6

Map ID Site Database(s) EPA ID Number

**MADDEN/WELLS DARROW REDEVELOPMENT (AREA 11) (Continued)**

**S105521108**

Acres: 0.24  
 Land Use: Residential or Industrial/Commercial  
 Ground Water Use Restriction: No  
 Highway Authority Agreement: No  
 Ordinance: Yes  
 Industrial - Commercial: No  
 Slab on Grade: No  
 BCT: No  
 Building Slab: Yes  
 Asphalt Used: Yes  
 Concrete Used: Yes  
 Clean Soil 3ft: Yes  
 Clean Soil 10ft: No  
 Alternate Barrier: No

Remediation Applicant Name: Carl Byrd The Chicago Housing Authority  
 Remediation Applicant Company: 60 East Van Buren Street  
 Remediation Applicant Address: Not reported  
 Remediation Applicant City,St,Zip: 60605  
 Illinois EPA: 0316355065  
 Site Name: Madden-Wells-Darrow Redevelopment (Phase I-Area17)  
 NFR Letter: 2007-09-26  
 NFR Letter Date Recorded: 2007-10-12  
 Comprehensive/Focused: Comprehensive  
 Worker Caution: No

Acres: 1.56  
 Land Use: Residential or Industrial/Commercial  
 Ground Water Use Restriction: No  
 Highway Authority Agreement: No  
 Ordinance: Yes  
 Industrial - Commercial: No  
 Slab on Grade: No  
 BCT: No  
 Building Slab: Yes  
 Asphalt Used: Yes  
 Concrete Used: Yes  
 Clean Soil 3ft: Yes  
 Clean Soil 10ft: No  
 Alternate Barrier: No

Remediation Applicant Name: Carl Byrd Chicago Housing Authority  
 Remediation Applicant Company: 626 West Jackson Boulevard  
 Remediation Applicant Address: Not reported  
 Remediation Applicant City,St,Zip: 60661  
 Illinois EPA: 0316355065  
 Site Name: Madden-Wells-Darrow Redevelopment (Phase I-Areas 4, 5, 6 & 7)  
 NFR Letter: 2006-09-20  
 NFR Letter Date Recorded: 2006-10-18  
 Comprehensive/Focused: Comprehensive  
 Worker Caution: Yes

Acres: 1.43  
 Land Use: Residential or Industrial/Commercial  
 Ground Water Use Restriction: No  
 Highway Authority Agreement: No  
 Ordinance: Yes  
 Industrial - Commercial: No  
 Slab on Grade: No



MAP FINDINGS  
FOCUS MAP 6

Map ID      Site      Database(s)      EPA ID Number

---

**MADDEN/WELLS DARROW REDEVELOPMENT (AREA 11) (Continued)**

**S105521108**

BCT:	No
Building Slab:	Yes
Asphalt Used:	Yes
Concrete Used:	Yes
Clean Soil 3ft:	Yes
Clean Soil 10ft:	No
Alternate Barrier:	No
Remediation Applicant Name:	Carl Byrd Chicago Housing Authority
Remediation Applicant Company:	626 West Jackson Boulevard
Remediation Applicant Address:	Not reported
Remediation Applicant City,St,Zip:	60661
Illinois EPA:	0316355065
Site Name:	Madden-Wells-Darrow Redevelopment (Phase I-Areas 8, 9, 10 & 13)
NFR Letter:	2006-09-21
NFR Letter Date Recorded:	2006-10-18
Comprehensive/Focused:	Comprehensive
Worker Caution:	Yes
Acres:	1.43
Land Use:	Residential or Industrial/Commercial
Ground Water Use Restriction:	No
Highway Authority Agreement:	No
Ordinance:	Yes
Industrial - Commercial:	No
Slab on Grade:	No
BCT:	No
Building Slab:	Yes
Asphalt Used:	Yes
Concrete Used:	Yes
Clean Soil 3ft:	Yes
Clean Soil 10ft:	No
Alternate Barrier:	No
IL EPA Id:	0316355065
US EPA Id:	Not reported
Longitude:	-87.605738
Latitude:	41.825783
Contact Name:	Kari Saba
Contact Address:	60 East Van Buren
Contact City,St,Zip:	Chicago, IL 60605
Contact Phone:	(312) 913-7612
Date Enrolled:	07/05/2002
Point Of Contact:	John Geiger
Consultant Company:	Environmental Design International Inc.
Consultant Address:	33 West Monroe
Consultant City,St,Zip:	Chicago, IL 60603
Consultant Phone:	(312) 345-1400 Ext. 128
Proj Mgr Assigned:	Jeff Guy
Sec. 4 Letter Date:	Not reported
Active:	Yes
No Further Remediation Letter Dt:	10/25/2007
Remediation Applicant Co:	Chicago Housing Authority
Effective:	True
Remediation Applicant Name:	Kimberly Worthington
Remediation Applicant Company:	City of Chicago
Remediation Applicant Address:	30 North LaSalle Street

MAP FINDINGS  
FOCUS MAP 6

Map ID	Site	Database(s)	EPA ID Number
--------	------	-------------	---------------

**MADDEN/WELLS DARROW REDEVELOPMENT (AREA 11) (Continued)**

**S105521108**

Remediation Applicant City,St,Zip: Chicago, IL  
 Illinois EPA: 0316355065  
 Site Name: Madden/Wells Darrow Redevelopment (Area 11)  
 NFR Letter: 2005-06-23  
 NFR Letter Date Recorded: 2005-07-19  
 Comprehensive/Focused: Comprehensive  
 Worker Caution: No  
 Acres: 0.43  
 Land Use: Residential or Industrial/Commercial  
 Ground Water Use Restriction: No  
 Highway Authority Agreement: No  
 Ordinance: Yes  
 Industrial - Commercial: No  
 Slab on Grade: No  
 BCT: No  
 Building Slab: Yes  
 Asphalt Used: Yes  
 Concrete Used: Yes  
 Clean Soil 3ft: Yes  
 Clean Soil 10ft: No  
 Alternate Barrier: No

Remediation Applicant Name: Kimberly Worthington  
 Remediation Applicant Company: City of Chicago  
 Remediation Applicant Address: 30 North LaSalle Street  
 Remediation Applicant City,St,Zip: Chicago, IL  
 Illinois EPA: 0316355065  
 Site Name: Madden/Wells Darrow Redevelopment (Area 12)  
 NFR Letter: 2005-06-24  
 NFR Letter Date Recorded: 2005-07-19  
 Comprehensive/Focused: Comprehensive  
 Worker Caution: Yes  
 Acres: 0.7  
 Land Use: Residential or Industrial/Commercial  
 Ground Water Use Restriction: No  
 Highway Authority Agreement: No  
 Ordinance: Yes  
 Industrial - Commercial: No  
 Slab on Grade: No  
 BCT: No  
 Building Slab: Yes  
 Asphalt Used: Yes  
 Concrete Used: Yes  
 Clean Soil 3ft: Yes  
 Clean Soil 10ft: No  
 Alternate Barrier: No

Remediation Applicant Name: Carl Byrd  
 Remediation Applicant Company: Chicago Housing Authority  
 Remediation Applicant Address: 626 West Jackson Boulevard  
 Remediation Applicant City,St,Zip: Chicago, IL  
 Illinois EPA: 0316355065  
 Site Name: Madden/Wells/Darrow Redevelopment (Phase 1-Area 33)  
 NFR Letter: 2005-11-01  
 NFR Letter Date Recorded: 2006-01-30  
 Comprehensive/Focused: Comprehensive  
 Worker Caution: No

MAP FINDINGS  
FOCUS MAP 6

Map ID      Site      Database(s)      EPA ID Number

---

**MADDEN/WELLS DARROW REDEVELOPMENT (AREA 11) (Continued)**

**S105521108**

Acres:	0.34
Land Use:	Residential or Industrial/Commercial
Ground Water Use Restriction:	No
Highway Authority Agreement:	No
Ordinance:	Yes
Industrial - Commercial:	No
Slab on Grade:	No
BCT:	No
Building Slab:	No
Asphalt Used:	No
Concrete Used:	No
Clean Soil 3ft:	No
Clean Soil 10ft:	No
Alternate Barrier:	No
Remediation Applicant Name:	Carl Byrd
Remediation Applicant Company:	Chicago Housing Authority
Remediation Applicant Address:	626 West Jackson Boulevard
Remediation Applicant City,St,Zip:	Chicago, IL
Illinois EPA:	0316355065
Site Name:	Madden/Wells Darrow Redevelopment (Phase 1-Area 1 & 2)
NFR Letter:	2006-04-19
NFR Letter Date Recorded:	2006-06-27
Comprehensive/Focused:	Comprehensive
Worker Caution:	No
Acres:	0.64
Land Use:	Residential or Industrial/Commercial
Ground Water Use Restriction:	No
Highway Authority Agreement:	No
Ordinance:	Yes
Industrial - Commercial:	No
Slab on Grade:	No
BCT:	No
Building Slab:	Yes
Asphalt Used:	Yes
Concrete Used:	Yes
Clean Soil 3ft:	Yes
Clean Soil 10ft:	No
Alternate Barrier:	No
Remediation Applicant Name:	Carl Byrd
Remediation Applicant Company:	Chicago Housing Authority
Remediation Applicant Address:	626 West Jackson Boulevard
Remediation Applicant City,St,Zip:	Chicago, IL
Illinois EPA:	0316355065
Site Name:	Madden/Wells Darrow Redevelopment (Phase 1-Area 3)
NFR Letter:	2006-04-20
NFR Letter Date Recorded:	2006-06-27
Comprehensive/Focused:	Comprehensive
Worker Caution:	No
Acres:	0.31
Land Use:	Residential or Industrial/Commercial
Ground Water Use Restriction:	No
Highway Authority Agreement:	No
Ordinance:	Yes
Industrial - Commercial:	No
Slab on Grade:	No

MAP FINDINGS  
FOCUS MAP 6

Map ID	Site	Database(s)	EPA ID Number
--------	------	-------------	---------------

**MADDEN/WELLS DARROW REDEVELOPMENT (AREA 11) (Continued)**

**S105521108**

BCT: No  
 Building Slab: Yes  
 Asphalt Used: Yes  
 Concrete Used: Yes  
 Clean Soil 3ft: Yes  
 Clean Soil 10ft: No  
 Alternate Barrier: No

Remediation Applicant Name: Carl Byrd  
 Remediation Applicant Company: Chicago Housing Authority  
 Remediation Applicant Address: 626 west Jackson Boulevard  
 Remediation Applicant City,St,Zip: Chicago, IL  
 Illinois EPA: 0316355065  
 Site Name: Madden/Wells/Darrow Redevelopment (Phase 1-Area 14)  
 NFR Letter: 2006-05-25  
 NFR Letter Date Recorded: 2006-06-27  
 Comprehensive/Focused: Comprehensive  
 Worker Caution: No  
 Acres: 0.23  
 Land Use: Residential or Industrial/Commercial  
 Ground Water Use Restriction: No  
 Highway Authority Agreement: No  
 Ordinance: Yes  
 Industrial - Commercial: No  
 Slab on Grade: No  
 BCT: No  
 Building Slab: Yes  
 Asphalt Used: Yes  
 Concrete Used: Yes  
 Clean Soil 3ft: Yes  
 Clean Soil 10ft: No  
 Alternate Barrier: No

Remediation Applicant Name: Carl Byrd  
 Remediation Applicant Company: Chicago Housing Authority  
 Remediation Applicant Address: 626 west Jackson Boulevard  
 Remediation Applicant City,St,Zip: Chicago, IL  
 Illinois EPA: 0316355065  
 Site Name: Madden/Wells/Darrow Redevelopment (Phase 1-Area 30a)  
 NFR Letter: 2006-07-06  
 NFR Letter Date Recorded: 2006-08-11  
 Comprehensive/Focused: Comprehensive  
 Worker Caution: No  
 Acres: 0.22  
 Land Use: Residential or Industrial/Commercial  
 Ground Water Use Restriction: No  
 Highway Authority Agreement: No  
 Ordinance: Yes  
 Industrial - Commercial: No  
 Slab on Grade: No  
 BCT: No  
 Building Slab: Yes  
 Asphalt Used: No  
 Concrete Used: No  
 Clean Soil 3ft: Yes  
 Clean Soil 10ft: No  
 Alternate Barrier: No

MAP FINDINGS  
FOCUS MAP 6

Map ID      Site      Database(s)      EPA ID Number

---

**MADDEN/WELLS DARROW REDEVELOPMENT (AREA 11) (Continued)**

**S105521108**

Remediation Applicant Name: Carl Byrd  
Remediation Applicant Company: The Chicago Housing Authority  
Remediation Applicant Address: 60 East Van Buren Street  
Remediation Applicant City,St,Zip: Chicago, IL  
Illinois EPA: 0316355065  
Site Name: Madden Wells Darrow Redevelopment (Phase 1-Area 18)  
NFR Letter: 2007-09-13  
NFR Letter Date Recorded: 2007-09-24  
Comprehensive/Focused: Comprehensive  
Worker Caution: No  
Acres: 0.23  
Land Use: Residential or Industrial/Commercial  
Ground Water Use Restriction: No  
Highway Authority Agreement: No  
Ordinance: Yes  
Industrial - Commercial: No  
Slab on Grade: No  
BCT: No  
Building Slab: No  
Asphalt Used: No  
Concrete Used: No  
Clean Soil 3ft: No  
Clean Soil 10ft: No  
Alternate Barrier: No

Remediation Applicant Name: Carl Byrd  
Remediation Applicant Company: The Chicago Housing Authority  
Remediation Applicant Address: 60 East Van Buren Street  
Remediation Applicant City,St,Zip: Chicago, IL  
Illinois EPA: 0316355065  
Site Name: Madden Wells Darrow Redevelopment (Phase I-Area 15)  
NFR Letter: 2007-09-14  
NFR Letter Date Recorded: 2007-09-24  
Comprehensive/Focused: Comprehensive  
Worker Caution: No  
Acres: 0.26  
Land Use: Residential or Industrial/Commercial  
Ground Water Use Restriction: No  
Highway Authority Agreement: No  
Ordinance: Yes  
Industrial - Commercial: No  
Slab on Grade: No  
BCT: No  
Building Slab: No  
Asphalt Used: No  
Concrete Used: No  
Clean Soil 3ft: No  
Clean Soil 10ft: No  
Alternate Barrier: No

Remediation Applicant Name: Carl Byrd  
Remediation Applicant Company: The Chicago Housing Authority  
Remediation Applicant Address: 60 East Van Buren Street  
Remediation Applicant City,St,Zip: Chicago, IL  
Illinois EPA: 0316355065  
Site Name: Madden/Wells Darrow Redevelopment (Phase I-Area 16)  
NFR Letter: 2007-09-18

MAP FINDINGS  
FOCUS MAP 6

Map ID      Site      Database(s)      EPA ID Number

**MADDEN/WELLS DARROW REDEVELOPMENT (AREA 11) (Continued)**

**S105521108**

NFR Letter Date Recorded: 2007-09-24  
 Comprehensive/Focused: Comprehensive  
 Worker Caution: No  
 Acres: 0.22  
 Land Use: Residential or Industrial/Commercial  
 Ground Water Use Restriction: No  
 Highway Authority Agreement: No  
 Ordinance: Yes  
 Industrial - Commercial: No  
 Slab on Grade: No  
 BCT: No  
 Building Slab: Yes  
 Asphalt Used: Yes  
 Concrete Used: Yes  
 Clean Soil 3ft: Yes  
 Clean Soil 10ft: No  
 Alternate Barrier: No

Remediation Applicant Name: Carl Byrd The Chicago Housing Authority  
 Remediation Applicant Company: 60 East Van Buren Street  
 Remediation Applicant Address: Not reported  
 Remediation Applicant City,St,Zip: 60605  
 Illinois EPA: 0316355065  
 Site Name: Madden-Wells-Darrow Redevelopment (Phase I-Area 20)  
 NFR Letter: 2007-10-25  
 NFR Letter Date Recorded: 2007-11-16  
 Comprehensive/Focused: Comprehensive  
 Worker Caution: Yes  
 Acres: 0.61  
 Land Use: Residential or Industrial/Commercial  
 Ground Water Use Restriction: No  
 Highway Authority Agreement: No  
 Ordinance: Yes  
 Industrial - Commercial: No  
 Slab on Grade: No  
 BCT: No  
 Building Slab: Yes  
 Asphalt Used: Yes  
 Concrete Used: Yes  
 Clean Soil 3ft: Yes  
 Clean Soil 10ft: No  
 Alternate Barrier: No

Remediation Applicant Name: Carl Byrd The Chicago Housing Authority  
 Remediation Applicant Company: 60 East Van Buren Street  
 Remediation Applicant Address: Not reported  
 Remediation Applicant City,St,Zip: 60605  
 Illinois EPA: 0316355065  
 Site Name: Madden-Wells-Darrow Redevelopment (Phase I-Area 22)  
 NFR Letter: 2007-10-23  
 NFR Letter Date Recorded: 2007-11-16  
 Comprehensive/Focused: Comprehensive  
 Worker Caution: No  
 Acres: 0.53  
 Land Use: Residential or Industrial/Commercial  
 Ground Water Use Restriction: No  
 Highway Authority Agreement: No

MAP FINDINGS  
FOCUS MAP 6

Map ID Site Database(s) EPA ID Number

**MADDEN/WELLS DARROW REDEVELOPMENT (AREA 11) (Continued)**

**S105521108**

Ordinance: Yes  
Industrial - Commercial: No  
Slab on Grade: No  
BCT: No  
Building Slab: Yes  
Asphalt Used: Yes  
Concrete Used: Yes  
Clean Soil 3ft: Yes  
Clean Soil 10ft: No  
Alternate Barrier: No

Remediation Applicant Name: Carl Byrd The Chicago Housing Authority  
Remediation Applicant Company: 60 East Van Buren Street  
Remediation Applicant Address: Not reported  
Remediation Applicant City,St,Zip: 60605  
Illinois EPA: 0316355065  
Site Name: Madden-Wells-Darrow Redevelopment (Phase I-Area 21)  
NFR Letter: 2007-10-22  
NFR Letter Date Recorded: 2007-11-16  
Comprehensive/Focused: Comprehensive  
Worker Caution: Yes  
Acres: 0.61  
Land Use: Residential or Industrial/Commercial  
Ground Water Use Restriction: No  
Highway Authority Agreement: No  
Ordinance: Yes  
Industrial - Commercial: No  
Slab on Grade: No  
BCT: No  
Building Slab: Yes  
Asphalt Used: Yes  
Concrete Used: Yes  
Clean Soil 3ft: Yes  
Clean Soil 10ft: No  
Alternate Barrier: No

Remediation Applicant Name: Carl Byrd The Chicago Housing Authority  
Remediation Applicant Company: 60 East Van Buren Street  
Remediation Applicant Address: Not reported  
Remediation Applicant City,St,Zip: 60605  
Illinois EPA: 0316355065  
Site Name: Madden-Wells-Darrow Redevelopment (Phase I-Area 19)  
NFR Letter: 2007-09-25  
NFR Letter Date Recorded: 2007-10-12  
Comprehensive/Focused: Comprehensive  
Worker Caution: Yes  
Acres: 0.24  
Land Use: Residential or Industrial/Commercial  
Ground Water Use Restriction: No  
Highway Authority Agreement: No  
Ordinance: Yes  
Industrial - Commercial: No  
Slab on Grade: No  
BCT: No  
Building Slab: Yes  
Asphalt Used: Yes  
Concrete Used: Yes

MAP FINDINGS  
FOCUS MAP 6

Map ID	Site	Database(s)	EPA ID Number
--------	------	-------------	---------------

**MADDEN/WELLS DARROW REDEVELOPMENT (AREA 11) (Continued)**

**S105521108**

Clean Soil 3ft: Yes  
Clean Soil 10ft: No  
Alternate Barrier: No

Remediation Applicant Name: Carl Byrd The Chicago Housing Authority  
Remediation Applicant Company: 60 East Van Buren Street  
Remediation Applicant Address: Not reported  
Remediation Applicant City,St,Zip: 60605  
Illinois EPA: 0316355065  
Site Name: Madden-Wells-Darrow Redevelopment (Phase I-Area17)  
NFR Letter: 2007-09-26  
NFR Letter Date Recorded: 2007-10-12  
Comprehensive/Focused: Comprehensive  
Worker Caution: No  
Acres: 1.56  
Land Use: Residential or Industrial/Commercial  
Ground Water Use Restriction: No  
Highway Authority Agreement: No  
Ordinance: Yes  
Industrial - Commercial: No  
Slab on Grade: No  
BCT: No  
Building Slab: Yes  
Asphalt Used: Yes  
Concrete Used: Yes  
Clean Soil 3ft: Yes  
Clean Soil 10ft: No  
Alternate Barrier: No

Remediation Applicant Name: Carl Byrd Chicago Housing Authority  
Remediation Applicant Company: 626 West Jackson Boulevard  
Remediation Applicant Address: Not reported  
Remediation Applicant City,St,Zip: 60661  
Illinois EPA: 0316355065  
Site Name: Madden-Wells-Darrow Redevelopment (Phase I-Areas 4, 5, 6 & 7)  
NFR Letter: 2006-09-20  
NFR Letter Date Recorded: 2006-10-18  
Comprehensive/Focused: Comprehensive  
Worker Caution: Yes  
Acres: 1.43  
Land Use: Residential or Industrial/Commercial  
Ground Water Use Restriction: No  
Highway Authority Agreement: No  
Ordinance: Yes  
Industrial - Commercial: No  
Slab on Grade: No  
BCT: No  
Building Slab: Yes  
Asphalt Used: Yes  
Concrete Used: Yes  
Clean Soil 3ft: Yes  
Clean Soil 10ft: No  
Alternate Barrier: No

Remediation Applicant Name: Carl Byrd Chicago Housing Authority  
Remediation Applicant Company: 626 West Jackson Boulevard  
Remediation Applicant Address: Not reported



MAP FINDINGS  
FOCUS MAP 6

Map ID Site Database(s) EPA ID Number

**MADDEN/WELLS DARROW REDEVELOPMENT (AREA 11) (Continued)**

**S105521108**

Remediation Applicant City,St,Zip: 60661  
 Illinois EPA: 0316355065  
 Site Name: Madden-Wells-Darrow Redevelopment (Phase I-Areas 8, 9, 10 & 13)  
 NFR Letter: 2006-09-21  
 NFR Letter Date Recorded: 2006-10-18  
 Comprehensive/Focused: Comprehensive  
 Worker Caution: Yes  
 Acres: 1.43  
 Land Use: Residential or Industrial/Commercial  
 Ground Water Use Restriction: No  
 Highway Authority Agreement: No  
 Ordinance: Yes  
 Industrial - Commercial: No  
 Slab on Grade: No  
 BCT: No  
 Building Slab: Yes  
 Asphalt Used: Yes  
 Concrete Used: Yes  
 Clean Soil 3ft: Yes  
 Clean Soil 10ft: No  
 Alternate Barrier: No

IL EPA Id: 0316355065  
 US EPA Id: Not reported  
 Longitude: -87.605738  
 Latitude: 41.825783  
 Contact Name: Kari Saba  
 Contact Address: 60 East Van Buren  
 Contact City,St,Zip: Chicago, IL 60605  
 Contact Phone: (312) 913-7612  
 Date Enrolled: 07/05/2002  
 Point Of Contact: Kristy Carlstrom  
 Consultant Company: Carnow, Conibear & Associates, Ltd.  
 Consultant Address: 600 West Van Buren Street  
 Consultant City,St,Zip: Chicago, IL 60607  
 Consultant Phone: (312) 762-2908  
 Proj Mgr Assigned: Jeff Guy  
 Sec. 4 Letter Date: Not reported  
 Active: Yes  
 No Further Remediation Letter Dt: 09/14/2007  
 Remediation Applicant Co: Chicago Housing Authority  
 Effective: True  
 Remediation Applicant Name: Kimberly Worthington  
 Remediation Applicant Company: City of Chicago  
 Remediation Applicant Address: 30 North LaSalle Street  
 Remediation Applicant City,St,Zip: Chicago, IL  
 Illinois EPA: 0316355065  
 Site Name: Madden/Wells Darrow Redevelopment (Area 11)  
 NFR Letter: 2005-06-23  
 NFR Letter Date Recorded: 2005-07-19  
 Comprehensive/Focused: Comprehensive  
 Worker Caution: No  
 Acres: 0.43  
 Land Use: Residential or Industrial/Commercial  
 Ground Water Use Restriction: No  
 Highway Authority Agreement: No

MAP FINDINGS  
 FOCUS MAP 6

Map ID      Site      Database(s)      EPA ID Number

---

**MADDEN/WELLS DARROW REDEVELOPMENT (AREA 11) (Continued)**

**S105521108**

Ordinance:      Yes  
 Industrial - Commercial:      No  
 Slab on Grade:      No  
 BCT:      No  
 Building Slab:      Yes  
 Asphalt Used:      Yes  
 Concrete Used:      Yes  
 Clean Soil 3ft:      Yes  
 Clean Soil 10ft:      No  
 Alternate Barrier:      No

Remediation Applicant Name:      Kimberly Worthington  
 Remediation Applicant Company:      City of Chicago  
 Remediation Applicant Address:      30 North LaSalle Street  
 Remediation Applicant City,St,Zip:      Chicago, IL  
 Illinois EPA:      0316355065  
 Site Name:      Madden/Wells Darrow Redevelopment (Area 12)  
 NFR Letter:      2005-06-24  
 NFR Letter Date Recorded:      2005-07-19  
 Comprehensive/Focused:      Comprehensive  
 Worker Caution:      Yes  
 Acres:      0.7  
 Land Use:      Residential or Industrial/Commercial  
 Ground Water Use Restriction:      No  
 Highway Authority Agreement:      No  
 Ordinance:      Yes  
 Industrial - Commercial:      No  
 Slab on Grade:      No  
 BCT:      No  
 Building Slab:      Yes  
 Asphalt Used:      Yes  
 Concrete Used:      Yes  
 Clean Soil 3ft:      Yes  
 Clean Soil 10ft:      No  
 Alternate Barrier:      No

Remediation Applicant Name:      Carl Byrd  
 Remediation Applicant Company:      Chicago Housing Authority  
 Remediation Applicant Address:      626 West Jackson Boulevard  
 Remediation Applicant City,St,Zip:      Chicago, IL  
 Illinois EPA:      0316355065  
 Site Name:      Madden/Wells/Darrow Redevelopment (Phase 1-Area 33)  
 NFR Letter:      2005-11-01  
 NFR Letter Date Recorded:      2006-01-30  
 Comprehensive/Focused:      Comprehensive  
 Worker Caution:      No  
 Acres:      0.34  
 Land Use:      Residential or Industrial/Commercial  
 Ground Water Use Restriction:      No  
 Highway Authority Agreement:      No  
 Ordinance:      Yes  
 Industrial - Commercial:      No  
 Slab on Grade:      No  
 BCT:      No  
 Building Slab:      No  
 Asphalt Used:      No  
 Concrete Used:      No

MAP FINDINGS  
FOCUS MAP 6

Map ID	Site	Database(s)	EPA ID Number
--------	------	-------------	---------------

**MADDEN/WELLS DARROW REDEVELOPMENT (AREA 11) (Continued)**

**S105521108**

Clean Soil 3ft: No  
Clean Soil 10ft: No  
Alternate Barrier: No

Remediation Applicant Name: Carl Byrd  
Remediation Applicant Company: Chicago Housing Authority  
Remediation Applicant Address: 626 West Jackson Boulevard  
Remediation Applicant City,St,Zip: Chicago, IL  
Illinois EPA: 0316355065  
Site Name: Madden/Wells Darrow Redevelopment (Phase 1-Area 1 & 2)  
NFR Letter: 2006-04-19  
NFR Letter Date Recorded: 2006-06-27  
Comprehensive/Focused: Comprehensive  
Worker Caution: No  
Acres: 0.64  
Land Use: Residential or Industrial/Commercial  
Ground Water Use Restriction: No  
Highway Authority Agreement: No  
Ordinance: Yes  
Industrial - Commercial: No  
Slab on Grade: No  
BCT: No  
Building Slab: Yes  
Asphalt Used: Yes  
Concrete Used: Yes  
Clean Soil 3ft: Yes  
Clean Soil 10ft: No  
Alternate Barrier: No

Remediation Applicant Name: Carl Byrd  
Remediation Applicant Company: Chicago Housing Authority  
Remediation Applicant Address: 626 West Jackson Boulevard  
Remediation Applicant City,St,Zip: Chicago, IL  
Illinois EPA: 0316355065  
Site Name: Madden/Wells Darrow Redevelopment (Phase 1-Area 3)  
NFR Letter: 2006-04-20  
NFR Letter Date Recorded: 2006-06-27  
Comprehensive/Focused: Comprehensive  
Worker Caution: No  
Acres: 0.31  
Land Use: Residential or Industrial/Commercial  
Ground Water Use Restriction: No  
Highway Authority Agreement: No  
Ordinance: Yes  
Industrial - Commercial: No  
Slab on Grade: No  
BCT: No  
Building Slab: Yes  
Asphalt Used: Yes  
Concrete Used: Yes  
Clean Soil 3ft: Yes  
Clean Soil 10ft: No  
Alternate Barrier: No

Remediation Applicant Name: Carl Byrd  
Remediation Applicant Company: Chicago Housing Authority  
Remediation Applicant Address: 626 west Jackson Boulevard

MAP FINDINGS  
FOCUS MAP 6

Map ID	Site	Database(s)	EPA ID Number
--------	------	-------------	---------------

**MADDEN/WELLS DARROW REDEVELOPMENT (AREA 11) (Continued)**

**S105521108**

Remediation Applicant City,St,Zip: Chicago, IL  
 Illinois EPA: 0316355065  
 Site Name: Madden/Wells/Darrow Redevelopment (Phase 1-Area 14)  
 NFR Letter: 2006-05-25  
 NFR Letter Date Recorded: 2006-06-27  
 Comprehensive/Focused: Comprehensive  
 Worker Caution: No  
 Acres: 0.23  
 Land Use: Residential or Industrial/Commercial  
 Ground Water Use Restriction: No  
 Highway Authority Agreement: No  
 Ordinance: Yes  
 Industrial - Commercial: No  
 Slab on Grade: No  
 BCT: No  
 Building Slab: Yes  
 Asphalt Used: Yes  
 Concrete Used: Yes  
 Clean Soil 3ft: Yes  
 Clean Soil 10ft: No  
 Alternate Barrier: No

Remediation Applicant Name: Carl Byrd  
 Remediation Applicant Company: Chicago Housing Authority  
 Remediation Applicant Address: 626 west Jackson Boulevard  
 Remediation Applicant City,St,Zip: Chicago, IL  
 Illinois EPA: 0316355065  
 Site Name: Madden/Wells/Darrow Redevelopment (Phase 1-Area 30a)  
 NFR Letter: 2006-07-06  
 NFR Letter Date Recorded: 2006-08-11  
 Comprehensive/Focused: Comprehensive  
 Worker Caution: No  
 Acres: 0.22  
 Land Use: Residential or Industrial/Commercial  
 Ground Water Use Restriction: No  
 Highway Authority Agreement: No  
 Ordinance: Yes  
 Industrial - Commercial: No  
 Slab on Grade: No  
 BCT: No  
 Building Slab: Yes  
 Asphalt Used: No  
 Concrete Used: No  
 Clean Soil 3ft: Yes  
 Clean Soil 10ft: No  
 Alternate Barrier: No

Remediation Applicant Name: Carl Byrd  
 Remediation Applicant Company: The Chicago Housing Authority  
 Remediation Applicant Address: 60 East Van Buren Street  
 Remediation Applicant City,St,Zip: Chicago, IL  
 Illinois EPA: 0316355065  
 Site Name: Madden Wells Darrow Redevelopment (Phase 1-Area 18)  
 NFR Letter: 2007-09-13  
 NFR Letter Date Recorded: 2007-09-24  
 Comprehensive/Focused: Comprehensive  
 Worker Caution: No

MAP FINDINGS  
FOCUS MAP 6

Map ID      Site      Database(s)      EPA ID Number

---

**MADDEN/WELLS DARROW REDEVELOPMENT (AREA 11) (Continued)**

**S105521108**

Acres: 0.23  
 Land Use: Residential or Industrial/Commercial  
 Ground Water Use Restriction: No  
 Highway Authority Agreement: No  
 Ordinance: Yes  
 Industrial - Commercial: No  
 Slab on Grade: No  
 BCT: No  
 Building Slab: No  
 Asphalt Used: No  
 Concrete Used: No  
 Clean Soil 3ft: No  
 Clean Soil 10ft: No  
 Alternate Barrier: No

Remediation Applicant Name: Carl Byrd  
 Remediation Applicant Company: The Chicago Housing Authority  
 Remediation Applicant Address: 60 East Van Buren Street  
 Remediation Applicant City,St,Zip: Chicago, IL  
 Illinois EPA: 0316355065  
 Site Name: Madden Wells Darrow Redevelopment (Phase I-Area 15)  
 NFR Letter: 2007-09-14  
 NFR Letter Date Recorded: 2007-09-24  
 Comprehensive/Focused: Comprehensive  
 Worker Caution: No

Acres: 0.26  
 Land Use: Residential or Industrial/Commercial  
 Ground Water Use Restriction: No  
 Highway Authority Agreement: No  
 Ordinance: Yes  
 Industrial - Commercial: No  
 Slab on Grade: No  
 BCT: No  
 Building Slab: No  
 Asphalt Used: No  
 Concrete Used: No  
 Clean Soil 3ft: No  
 Clean Soil 10ft: No  
 Alternate Barrier: No

Remediation Applicant Name: Carl Byrd  
 Remediation Applicant Company: The Chicago Housing Authority  
 Remediation Applicant Address: 60 East Van Buren Street  
 Remediation Applicant City,St,Zip: Chicago, IL  
 Illinois EPA: 0316355065  
 Site Name: Madden/Wells Darrow Redevelopment (Phase I-Area 16)  
 NFR Letter: 2007-09-18  
 NFR Letter Date Recorded: 2007-09-24  
 Comprehensive/Focused: Comprehensive  
 Worker Caution: No

Acres: 0.22  
 Land Use: Residential or Industrial/Commercial  
 Ground Water Use Restriction: No  
 Highway Authority Agreement: No  
 Ordinance: Yes  
 Industrial - Commercial: No  
 Slab on Grade: No

MAP FINDINGS  
FOCUS MAP 6

Map ID Site Database(s) EPA ID Number

**MADDEN/WELLS DARROW REDEVELOPMENT (AREA 11) (Continued)**

**S105521108**

BCT: No  
Building Slab: Yes  
Asphalt Used: Yes  
Concrete Used: Yes  
Clean Soil 3ft: Yes  
Clean Soil 10ft: No  
Alternate Barrier: No

Remediation Applicant Name: Carl Byrd The Chicago Housing Authority  
Remediation Applicant Company: 60 East Van Buren Street  
Remediation Applicant Address: Not reported  
Remediation Applicant City,St,Zip: 60605  
Illinois EPA: 0316355065  
Site Name: Madden-Wells-Darrow Redevelopment (Phase I-Area 20)  
NFR Letter: 2007-10-25  
NFR Letter Date Recorded: 2007-11-16  
Comprehensive/Focused: Comprehensive  
Worker Caution: Yes  
Acres: 0.61  
Land Use: Residential or Industrial/Commercial  
Ground Water Use Restriction: No  
Highway Authority Agreement: No  
Ordinance: Yes  
Industrial - Commercial: No  
Slab on Grade: No  
BCT: No  
Building Slab: Yes  
Asphalt Used: Yes  
Concrete Used: Yes  
Clean Soil 3ft: Yes  
Clean Soil 10ft: No  
Alternate Barrier: No

Remediation Applicant Name: Carl Byrd The Chicago Housing Authority  
Remediation Applicant Company: 60 East Van Buren Street  
Remediation Applicant Address: Not reported  
Remediation Applicant City,St,Zip: 60605  
Illinois EPA: 0316355065  
Site Name: Madden-Wells-Darrow Redevelopment (Phase I-Area 22)  
NFR Letter: 2007-10-23  
NFR Letter Date Recorded: 2007-11-16  
Comprehensive/Focused: Comprehensive  
Worker Caution: No  
Acres: 0.53  
Land Use: Residential or Industrial/Commercial  
Ground Water Use Restriction: No  
Highway Authority Agreement: No  
Ordinance: Yes  
Industrial - Commercial: No  
Slab on Grade: No  
BCT: No  
Building Slab: Yes  
Asphalt Used: Yes  
Concrete Used: Yes  
Clean Soil 3ft: Yes  
Clean Soil 10ft: No  
Alternate Barrier: No

MAP FINDINGS  
FOCUS MAP 6

Map ID      Site      Database(s)      EPA ID Number

**MADDEN/WELLS DARROW REDEVELOPMENT (AREA 11) (Continued)**

**S105521108**

Remediation Applicant Name: Carl Byrd The Chicago Housing Authority  
 Remediation Applicant Company: 60 East Van Buren Street  
 Remediation Applicant Address: Not reported  
 Remediation Applicant City,St,Zip: 60605  
 Illinois EPA: 0316355065  
 Site Name: Madden-Wells-Darrow Redevelopment (Phase I-Area 21)  
 NFR Letter: 2007-10-22  
 NFR Letter Date Recorded: 2007-11-16  
 Comprehensive/Focused: Comprehensive  
 Worker Caution: Yes  
 Acres: 0.61  
 Land Use: Residential or Industrial/Commercial  
 Ground Water Use Restriction: No  
 Highway Authority Agreement: No  
 Ordinance: Yes  
 Industrial - Commercial: No  
 Slab on Grade: No  
 BCT: No  
 Building Slab: Yes  
 Asphalt Used: Yes  
 Concrete Used: Yes  
 Clean Soil 3ft: Yes  
 Clean Soil 10ft: No  
 Alternate Barrier: No

Remediation Applicant Name: Carl Byrd The Chicago Housing Authority  
 Remediation Applicant Company: 60 East Van Buren Street  
 Remediation Applicant Address: Not reported  
 Remediation Applicant City,St,Zip: 60605  
 Illinois EPA: 0316355065  
 Site Name: Madden-Wells-Darrow Redevelopment (Phase I-Area 19)  
 NFR Letter: 2007-09-25  
 NFR Letter Date Recorded: 2007-10-12  
 Comprehensive/Focused: Comprehensive  
 Worker Caution: Yes  
 Acres: 0.24  
 Land Use: Residential or Industrial/Commercial  
 Ground Water Use Restriction: No  
 Highway Authority Agreement: No  
 Ordinance: Yes  
 Industrial - Commercial: No  
 Slab on Grade: No  
 BCT: No  
 Building Slab: Yes  
 Asphalt Used: Yes  
 Concrete Used: Yes  
 Clean Soil 3ft: Yes  
 Clean Soil 10ft: No  
 Alternate Barrier: No

Remediation Applicant Name: Carl Byrd The Chicago Housing Authority  
 Remediation Applicant Company: 60 East Van Buren Street  
 Remediation Applicant Address: Not reported  
 Remediation Applicant City,St,Zip: 60605  
 Illinois EPA: 0316355065  
 Site Name: Madden-Wells-Darrow Redevelopment (Phase I-Area17)  
 NFR Letter: 2007-09-26

MAP FINDINGS  
FOCUS MAP 6

Map ID      Site      Database(s)      EPA ID Number

**MADDEN/WELLS DARROW REDEVELOPMENT (AREA 11) (Continued)**

**S105521108**

NFR Letter Date Recorded: 2007-10-12  
 Comprehensive/Focused: Comprehensive  
 Worker Caution: No  
 Acres: 1.56  
 Land Use: Residential or Industrial/Commercial  
 Ground Water Use Restriction: No  
 Highway Authority Agreement: No  
 Ordinance: Yes  
 Industrial - Commercial: No  
 Slab on Grade: No  
 BCT: No  
 Building Slab: Yes  
 Asphalt Used: Yes  
 Concrete Used: Yes  
 Clean Soil 3ft: Yes  
 Clean Soil 10ft: No  
 Alternate Barrier: No

Remediation Applicant Name: Carl Byrd Chicago Housing Authority  
 Remediation Applicant Company: 626 West Jackson Boulevard  
 Remediation Applicant Address: Not reported  
 Remediation Applicant City,St,Zip: 60661  
 Illinois EPA: 0316355065  
 Site Name: Madden-Wells-Darrow Redevelopment (Phase I-Areas 4, 5, 6 & 7)  
 NFR Letter: 2006-09-20  
 NFR Letter Date Recorded: 2006-10-18  
 Comprehensive/Focused: Comprehensive  
 Worker Caution: Yes  
 Acres: 1.43  
 Land Use: Residential or Industrial/Commercial  
 Ground Water Use Restriction: No  
 Highway Authority Agreement: No  
 Ordinance: Yes  
 Industrial - Commercial: No  
 Slab on Grade: No  
 BCT: No  
 Building Slab: Yes  
 Asphalt Used: Yes  
 Concrete Used: Yes  
 Clean Soil 3ft: Yes  
 Clean Soil 10ft: No  
 Alternate Barrier: No

Remediation Applicant Name: Carl Byrd Chicago Housing Authority  
 Remediation Applicant Company: 626 West Jackson Boulevard  
 Remediation Applicant Address: Not reported  
 Remediation Applicant City,St,Zip: 60661  
 Illinois EPA: 0316355065  
 Site Name: Madden-Wells-Darrow Redevelopment (Phase I-Areas 8, 9, 10 & 13)  
 NFR Letter: 2006-09-21  
 NFR Letter Date Recorded: 2006-10-18  
 Comprehensive/Focused: Comprehensive  
 Worker Caution: Yes  
 Acres: 1.43  
 Land Use: Residential or Industrial/Commercial  
 Ground Water Use Restriction: No  
 Highway Authority Agreement: No



MAP FINDINGS  
FOCUS MAP 6

Map ID Site Database(s) EPA ID Number

**MADDEN/WELLS DARROW REDEVELOPMENT (AREA 11) (Continued)**

**S105521108**

Ordinance: Yes  
Industrial - Commercial: No  
Slab on Grade: No  
BCT: No  
Building Slab: Yes  
Asphalt Used: Yes  
Concrete Used: Yes  
Clean Soil 3ft: Yes  
Clean Soil 10ft: No  
Alternate Barrier: No

IL EPA Id: 0316355065  
US EPA Id: Not reported  
Longitude: -87.605738  
Latitude: 41.825783  
Contact Name: Kari Saba  
Contact Address: 60 East Van Buren  
Contact City,St,Zip: Chicago, IL 60605  
Contact Phone: (312) 913-7612  
Date Enrolled: 07/05/2002  
Point Of Contact: John Geiger  
Consultant Company: Environmental Design International Inc.  
Consultant Address: 33 West Monroe  
Consultant City,St,Zip: Chicago, IL 60603  
Consultant Phone: (312) 345-1400 Ext. 128  
Proj Mgr Assigned: Jeff Guy  
Sec. 4 Letter Date: Not reported  
Active: Yes  
No Further Remediation Letter Dt: 09/13/2007  
Remediation Applicant Co: Chicago Housing Authority  
Effective: True  
Remediation Applicant Name: Kimberly Worthington  
Remediation Applicant Company: City of Chicago  
Remediation Applicant Address: 30 North LaSalle Street  
Remediation Applicant City,St,Zip: Chicago, IL  
Illinois EPA: 0316355065  
Site Name: Madden/Wells Darrow Redevelopment (Area 11)  
NFR Letter: 2005-06-23  
NFR Letter Date Recorded: 2005-07-19  
Comprehensive/Focused: Comprehensive  
Worker Caution: No  
Acres: 0.43  
Land Use: Residential or Industrial/Commercial  
Ground Water Use Restriction: No  
Highway Authority Agreement: No  
Ordinance: Yes  
Industrial - Commercial: No  
Slab on Grade: No  
BCT: No  
Building Slab: Yes  
Asphalt Used: Yes  
Concrete Used: Yes  
Clean Soil 3ft: Yes  
Clean Soil 10ft: No  
Alternate Barrier: No

MAP FINDINGS  
FOCUS MAP 6

Map ID	Site	Database(s)	EPA ID Number
--------	------	-------------	---------------

**MADDEN/WELLS DARROW REDEVELOPMENT (AREA 11) (Continued)**

**S105521108**

Remediation Applicant Name: Kimberly Worthington  
 Remediation Applicant Company: City of Chicago  
 Remediation Applicant Address: 30 North LaSalle Street  
 Remediation Applicant City,St,Zip: Chicago, IL  
 Illinois EPA: 0316355065  
 Site Name: Madden/Wells Darrow Redevelopment (Area 12)  
 NFR Letter: 2005-06-24  
 NFR Letter Date Recorded: 2005-07-19  
 Comprehensive/Focused: Comprehensive  
 Worker Caution: Yes  
 Acres: 0.7  
 Land Use: Residential or Industrial/Commercial  
 Ground Water Use Restriction: No  
 Highway Authority Agreement: No  
 Ordinance: Yes  
 Industrial - Commercial: No  
 Slab on Grade: No  
 BCT: No  
 Building Slab: Yes  
 Asphalt Used: Yes  
 Concrete Used: Yes  
 Clean Soil 3ft: Yes  
 Clean Soil 10ft: No  
 Alternate Barrier: No

Remediation Applicant Name: Carl Byrd  
 Remediation Applicant Company: Chicago Housing Authority  
 Remediation Applicant Address: 626 West Jackson Boulevard  
 Remediation Applicant City,St,Zip: Chicago, IL  
 Illinois EPA: 0316355065  
 Site Name: Madden/Wells/Darrow Redevelopment (Phase 1-Area 33)  
 NFR Letter: 2005-11-01  
 NFR Letter Date Recorded: 2006-01-30  
 Comprehensive/Focused: Comprehensive  
 Worker Caution: No  
 Acres: 0.34  
 Land Use: Residential or Industrial/Commercial  
 Ground Water Use Restriction: No  
 Highway Authority Agreement: No  
 Ordinance: Yes  
 Industrial - Commercial: No  
 Slab on Grade: No  
 BCT: No  
 Building Slab: No  
 Asphalt Used: No  
 Concrete Used: No  
 Clean Soil 3ft: No  
 Clean Soil 10ft: No  
 Alternate Barrier: No

Remediation Applicant Name: Carl Byrd  
 Remediation Applicant Company: Chicago Housing Authority  
 Remediation Applicant Address: 626 West Jackson Boulevard  
 Remediation Applicant City,St,Zip: Chicago, IL  
 Illinois EPA: 0316355065  
 Site Name: Madden/Wells Darrow Redevelopment (Phase 1-Area 1 & 2)  
 NFR Letter: 2006-04-19

MAP FINDINGS  
FOCUS MAP 6

Map ID      Site      Database(s)      EPA ID Number

---

**MADDEN/WELLS DARROW REDEVELOPMENT (AREA 11) (Continued)**

**S105521108**

NFR Letter Date Recorded: 2006-06-27  
 Comprehensive/Focused: Comprehensive  
 Worker Caution: No  
 Acres: 0.64  
 Land Use: Residential or Industrial/Commercial  
 Ground Water Use Restriction: No  
 Highway Authority Agreement: No  
 Ordinance: Yes  
 Industrial - Commercial: No  
 Slab on Grade: No  
 BCT: No  
 Building Slab: Yes  
 Asphalt Used: Yes  
 Concrete Used: Yes  
 Clean Soil 3ft: Yes  
 Clean Soil 10ft: No  
 Alternate Barrier: No

Remediation Applicant Name: Carl Byrd  
 Remediation Applicant Company: Chicago Housing Authority  
 Remediation Applicant Address: 626 West Jackson Boulevard  
 Remediation Applicant City,St,Zip: Chicago, IL  
 Illinois EPA: 0316355065  
 Site Name: Madden/Wells Darrow Redevelopment (Phase 1-Area 3)  
 NFR Letter: 2006-04-20  
 NFR Letter Date Recorded: 2006-06-27  
 Comprehensive/Focused: Comprehensive  
 Worker Caution: No  
 Acres: 0.31  
 Land Use: Residential or Industrial/Commercial  
 Ground Water Use Restriction: No  
 Highway Authority Agreement: No  
 Ordinance: Yes  
 Industrial - Commercial: No  
 Slab on Grade: No  
 BCT: No  
 Building Slab: Yes  
 Asphalt Used: Yes  
 Concrete Used: Yes  
 Clean Soil 3ft: Yes  
 Clean Soil 10ft: No  
 Alternate Barrier: No

Remediation Applicant Name: Carl Byrd  
 Remediation Applicant Company: Chicago Housing Authority  
 Remediation Applicant Address: 626 west Jackson Boulevard  
 Remediation Applicant City,St,Zip: Chicago, IL  
 Illinois EPA: 0316355065  
 Site Name: Madden/Wells/Darrow Redevelopment (Phase 1-Area 14)  
 NFR Letter: 2006-05-25  
 NFR Letter Date Recorded: 2006-06-27  
 Comprehensive/Focused: Comprehensive  
 Worker Caution: No  
 Acres: 0.23  
 Land Use: Residential or Industrial/Commercial  
 Ground Water Use Restriction: No  
 Highway Authority Agreement: No

MAP FINDINGS  
FOCUS MAP 6

Map ID Site Database(s) EPA ID Number

**MADDEN/WELLS DARROW REDEVELOPMENT (AREA 11) (Continued)**

**S105521108**

Ordinance: Yes  
Industrial - Commercial: No  
Slab on Grade: No  
BCT: No  
Building Slab: Yes  
Asphalt Used: Yes  
Concrete Used: Yes  
Clean Soil 3ft: Yes  
Clean Soil 10ft: No  
Alternate Barrier: No

Remediation Applicant Name: Carl Byrd  
Remediation Applicant Company: Chicago Housing Authority  
Remediation Applicant Address: 626 west Jackson Boulevard  
Remediation Applicant City,St,Zip: Chicago, IL  
Illinois EPA: 0316355065  
Site Name: Madden/Wells/Darrow Redevelopment (Phase 1-Area 30a)  
NFR Letter: 2006-07-06  
NFR Letter Date Recorded: 2006-08-11  
Comprehensive/Focused: Comprehensive  
Worker Caution: No  
Acres: 0.22  
Land Use: Residential or Industrial/Commercial  
Ground Water Use Restriction: No  
Highway Authority Agreement: No  
Ordinance: Yes  
Industrial - Commercial: No  
Slab on Grade: No  
BCT: No  
Building Slab: Yes  
Asphalt Used: No  
Concrete Used: No  
Clean Soil 3ft: Yes  
Clean Soil 10ft: No  
Alternate Barrier: No

Remediation Applicant Name: Carl Byrd  
Remediation Applicant Company: The Chicago Housing Authority  
Remediation Applicant Address: 60 East Van Buren Street  
Remediation Applicant City,St,Zip: Chicago, IL  
Illinois EPA: 0316355065  
Site Name: Madden Wells Darrow Redevelopment (Phase 1-Area 18)  
NFR Letter: 2007-09-13  
NFR Letter Date Recorded: 2007-09-24  
Comprehensive/Focused: Comprehensive  
Worker Caution: No  
Acres: 0.23  
Land Use: Residential or Industrial/Commercial  
Ground Water Use Restriction: No  
Highway Authority Agreement: No  
Ordinance: Yes  
Industrial - Commercial: No  
Slab on Grade: No  
BCT: No  
Building Slab: No  
Asphalt Used: No  
Concrete Used: No

MAP FINDINGS  
FOCUS MAP 6

Map ID      Site      Database(s)      EPA ID Number

**MADDEN/WELLS DARROW REDEVELOPMENT (AREA 11) (Continued)**

**S105521108**

Clean Soil 3ft:                      No  
Clean Soil 10ft:                      No  
Alternate Barrier:                      No

Remediation Applicant Name:      Carl Byrd  
Remediation Applicant Company:    The Chicago Housing Authority  
Remediation Applicant Address:    60 East Van Buren Street  
Remediation Applicant City,St,Zip: Chicago, IL  
Illinois EPA:                          0316355065  
Site Name:                              Madden Wells Darrow Redevelopment (Phase I-Area 15)  
NFR Letter:                              2007-09-14  
NFR Letter Date Recorded:          2007-09-24  
Comprehensive/Focused:              Comprehensive  
Worker Caution:                      No  
Acres:                                      0.26  
Land Use:                                  Residential or Industrial/Commercial  
Ground Water Use Restriction:      No  
Highway Authority Agreement:      No  
Ordinance:                              Yes  
Industrial - Commercial:              No  
Slab on Grade:                          No  
BCT:    No  
Building Slab:                          No  
Asphalt Used:                          No  
Concrete Used:                          No  
Clean Soil 3ft:                          No  
Clean Soil 10ft:                          No  
Alternate Barrier:                      No

Remediation Applicant Name:      Carl Byrd  
Remediation Applicant Company:    The Chicago Housing Authority  
Remediation Applicant Address:    60 East Van Buren Street  
Remediation Applicant City,St,Zip: Chicago, IL  
Illinois EPA:                          0316355065  
Site Name:                              Madden/Wells Darrow Redevelopment (Phase I-Area 16)  
NFR Letter:                              2007-09-18  
NFR Letter Date Recorded:          2007-09-24  
Comprehensive/Focused:              Comprehensive  
Worker Caution:                      No  
Acres:                                      0.22  
Land Use:                                  Residential or Industrial/Commercial  
Ground Water Use Restriction:      No  
Highway Authority Agreement:      No  
Ordinance:                              Yes  
Industrial - Commercial:              No  
Slab on Grade:                          No  
BCT:    No  
Building Slab:                          Yes  
Asphalt Used:                          Yes  
Concrete Used:                          Yes  
Clean Soil 3ft:                          Yes  
Clean Soil 10ft:                          No  
Alternate Barrier:                      No

Remediation Applicant Name:      Carl Byrd The Chicago Housing Authority  
Remediation Applicant Company:    60 East Van Buren Street  
Remediation Applicant Address:    Not reported

MAP FINDINGS  
FOCUS MAP 6

Map ID      Site      Database(s)      EPA ID Number

**MADDEN/WELLS DARROW REDEVELOPMENT (AREA 11) (Continued)**

**S105521108**

Remediation Applicant City,St,Zip: 60605  
 Illinois EPA: 0316355065  
 Site Name: Madden-Wells-Darrow Redevelopment (Phase I-Area 20)  
 NFR Letter: 2007-10-25  
 NFR Letter Date Recorded: 2007-11-16  
 Comprehensive/Focused: Comprehensive  
 Worker Caution: Yes  
 Acres: 0.61  
 Land Use: Residential or Industrial/Commercial  
 Ground Water Use Restriction: No  
 Highway Authority Agreement: No  
 Ordinance: Yes  
 Industrial - Commercial: No  
 Slab on Grade: No  
 BCT: No  
 Building Slab: Yes  
 Asphalt Used: Yes  
 Concrete Used: Yes  
 Clean Soil 3ft: Yes  
 Clean Soil 10ft: No  
 Alternate Barrier: No

Remediation Applicant Name: Carl Byrd The Chicago Housing Authority  
 Remediation Applicant Company: 60 East Van Buren Street  
 Remediation Applicant Address: Not reported  
 Remediation Applicant City,St,Zip: 60605  
 Illinois EPA: 0316355065  
 Site Name: Madden-Wells-Darrow Redevelopment (Phase I-Area 22)  
 NFR Letter: 2007-10-23  
 NFR Letter Date Recorded: 2007-11-16  
 Comprehensive/Focused: Comprehensive  
 Worker Caution: No  
 Acres: 0.53  
 Land Use: Residential or Industrial/Commercial  
 Ground Water Use Restriction: No  
 Highway Authority Agreement: No  
 Ordinance: Yes  
 Industrial - Commercial: No  
 Slab on Grade: No  
 BCT: No  
 Building Slab: Yes  
 Asphalt Used: Yes  
 Concrete Used: Yes  
 Clean Soil 3ft: Yes  
 Clean Soil 10ft: No  
 Alternate Barrier: No

Remediation Applicant Name: Carl Byrd The Chicago Housing Authority  
 Remediation Applicant Company: 60 East Van Buren Street  
 Remediation Applicant Address: Not reported  
 Remediation Applicant City,St,Zip: 60605  
 Illinois EPA: 0316355065  
 Site Name: Madden-Wells-Darrow Redevelopment (Phase I-Area 21)  
 NFR Letter: 2007-10-22  
 NFR Letter Date Recorded: 2007-11-16  
 Comprehensive/Focused: Comprehensive  
 Worker Caution: Yes

MAP FINDINGS  
FOCUS MAP 6

Map ID      Site      Database(s)      EPA ID Number

---

**MADDEN/WELLS DARROW REDEVELOPMENT (AREA 11) (Continued)**

**S105521108**

Acres: 0.61  
 Land Use: Residential or Industrial/Commercial  
 Ground Water Use Restriction: No  
 Highway Authority Agreement: No  
 Ordinance: Yes  
 Industrial - Commercial: No  
 Slab on Grade: No  
 BCT: No  
 Building Slab: Yes  
 Asphalt Used: Yes  
 Concrete Used: Yes  
 Clean Soil 3ft: Yes  
 Clean Soil 10ft: No  
 Alternate Barrier: No

Remediation Applicant Name: Carl Byrd The Chicago Housing Authority  
 Remediation Applicant Company: 60 East Van Buren Street  
 Remediation Applicant Address: Not reported  
 Remediation Applicant City,St,Zip: 60605  
 Illinois EPA: 0316355065  
 Site Name: Madden-Wells-Darrow Redevelopment (Phase I-Area 19)  
 NFR Letter: 2007-09-25  
 NFR Letter Date Recorded: 2007-10-12  
 Comprehensive/Focused: Comprehensive  
 Worker Caution: Yes

Acres: 0.24  
 Land Use: Residential or Industrial/Commercial  
 Ground Water Use Restriction: No  
 Highway Authority Agreement: No  
 Ordinance: Yes  
 Industrial - Commercial: No  
 Slab on Grade: No  
 BCT: No  
 Building Slab: Yes  
 Asphalt Used: Yes  
 Concrete Used: Yes  
 Clean Soil 3ft: Yes  
 Clean Soil 10ft: No  
 Alternate Barrier: No

Remediation Applicant Name: Carl Byrd The Chicago Housing Authority  
 Remediation Applicant Company: 60 East Van Buren Street  
 Remediation Applicant Address: Not reported  
 Remediation Applicant City,St,Zip: 60605  
 Illinois EPA: 0316355065  
 Site Name: Madden-Wells-Darrow Redevelopment (Phase I-Area17)  
 NFR Letter: 2007-09-26  
 NFR Letter Date Recorded: 2007-10-12  
 Comprehensive/Focused: Comprehensive  
 Worker Caution: No

Acres: 1.56  
 Land Use: Residential or Industrial/Commercial  
 Ground Water Use Restriction: No  
 Highway Authority Agreement: No  
 Ordinance: Yes  
 Industrial - Commercial: No  
 Slab on Grade: No

MAP FINDINGS  
FOCUS MAP 6

Map ID Site Database(s) EPA ID Number

**MADDEN/WELLS DARROW REDEVELOPMENT (AREA 11) (Continued)**

**S105521108**

BCT: No  
Building Slab: Yes  
Asphalt Used: Yes  
Concrete Used: Yes  
Clean Soil 3ft: Yes  
Clean Soil 10ft: No  
Alternate Barrier: No

Remediation Applicant Name: Carl Byrd Chicago Housing Authority  
Remediation Applicant Company: 626 West Jackson Boulevard  
Remediation Applicant Address: Not reported  
Remediation Applicant City,St,Zip: 60661  
Illinois EPA: 0316355065  
Site Name: Madden-Wells-Darrow Redevelopment (Phase I-Areas 4, 5, 6 & 7)  
NFR Letter: 2006-09-20  
NFR Letter Date Recorded: 2006-10-18  
Comprehensive/Focused: Comprehensive  
Worker Caution: Yes  
Acres: 1.43  
Land Use: Residential or Industrial/Commercial  
Ground Water Use Restriction: No  
Highway Authority Agreement: No  
Ordinance: Yes  
Industrial - Commercial: No  
Slab on Grade: No  
BCT: No  
Building Slab: Yes  
Asphalt Used: Yes  
Concrete Used: Yes  
Clean Soil 3ft: Yes  
Clean Soil 10ft: No  
Alternate Barrier: No

Remediation Applicant Name: Carl Byrd Chicago Housing Authority  
Remediation Applicant Company: 626 West Jackson Boulevard  
Remediation Applicant Address: Not reported  
Remediation Applicant City,St,Zip: 60661  
Illinois EPA: 0316355065  
Site Name: Madden-Wells-Darrow Redevelopment (Phase I-Areas 8, 9, 10 & 13)  
NFR Letter: 2006-09-21  
NFR Letter Date Recorded: 2006-10-18  
Comprehensive/Focused: Comprehensive  
Worker Caution: Yes  
Acres: 1.43  
Land Use: Residential or Industrial/Commercial  
Ground Water Use Restriction: No  
Highway Authority Agreement: No  
Ordinance: Yes  
Industrial - Commercial: No  
Slab on Grade: No  
BCT: No  
Building Slab: Yes  
Asphalt Used: Yes  
Concrete Used: Yes  
Clean Soil 3ft: Yes  
Clean Soil 10ft: No  
Alternate Barrier: No



MAP FINDINGS  
FOCUS MAP 6

Map ID Site Database(s) EPA ID Number

**MADDEN/WELLS DARROW REDEVELOPMENT (AREA 11) (Continued)**

**S105521108**

IL EPA Id: 0316355065  
 US EPA Id: Not reported  
 Longitude: -87.605738  
 Latitude: 41.825783  
 Contact Name: Kari Saba  
 Contact Address: 60 East Van Buren  
 Contact City,St,Zip: Chicago, IL 60605  
 Contact Phone: (312) 913-7612  
 Date Enrolled: 07/05/2002  
 Point Of Contact: Kristy Carlstrom  
 Consultant Company: Carnow, Conibear & Associates, Ltd.  
 Consultant Address: 600 West Van Buren Street  
 Consultant City,St,Zip: Chicago, IL 60607  
 Consultant Phone: (312) 762-2908  
 Proj Mgr Assigned: Jeff Guy  
 Sec. 4 Letter Date: Not reported  
 Active: Yes  
 No Further Remediation Letter Dt: 09/13/2007  
 Remediation Applicant Co: Chicago Housing Authority  
 Effective: True  
 Remediation Applicant Name: Kimberly Worthington  
 Remediation Applicant Company: City of Chicago  
 Remediation Applicant Address: 30 North LaSalle Street  
 Remediation Applicant City,St,Zip: Chicago, IL  
 Illinois EPA: 0316355065  
 Site Name: Madden/Wells Darrow Redevelopment (Area 11)  
 NFR Letter: 2005-06-23  
 NFR Letter Date Recorded: 2005-07-19  
 Comprehensive/Focused: Comprehensive  
 Worker Caution: No  
 Acres: 0.43  
 Land Use: Residential or Industrial/Commercial  
 Ground Water Use Restriction: No  
 Highway Authority Agreement: No  
 Ordinance: Yes  
 Industrial - Commercial: No  
 Slab on Grade: No  
 BCT: No  
 Building Slab: Yes  
 Asphalt Used: Yes  
 Concrete Used: Yes  
 Clean Soil 3ft: Yes  
 Clean Soil 10ft: No  
 Alternate Barrier: No  
  
 Remediation Applicant Name: Kimberly Worthington  
 Remediation Applicant Company: City of Chicago  
 Remediation Applicant Address: 30 North LaSalle Street  
 Remediation Applicant City,St,Zip: Chicago, IL  
 Illinois EPA: 0316355065  
 Site Name: Madden/Wells Darrow Redevelopment (Area 12)  
 NFR Letter: 2005-06-24  
 NFR Letter Date Recorded: 2005-07-19  
 Comprehensive/Focused: Comprehensive  
 Worker Caution: Yes  
 Acres: 0.7  
 Land Use: Residential or Industrial/Commercial

MAP FINDINGS  
FOCUS MAP 6

Map ID Site Database(s) EPA ID Number

**MADDEN/WELLS DARROW REDEVELOPMENT (AREA 11) (Continued)**

**S105521108**

Ground Water Use Restriction: No  
Highway Authority Agreement: No  
Ordinance: Yes  
Industrial - Commercial: No  
Slab on Grade: No  
BCT: No  
Building Slab: Yes  
Asphalt Used: Yes  
Concrete Used: Yes  
Clean Soil 3ft: Yes  
Clean Soil 10ft: No  
Alternate Barrier: No

Remediation Applicant Name: Carl Byrd  
Remediation Applicant Company: Chicago Housing Authority  
Remediation Applicant Address: 626 West Jackson Boulevard  
Remediation Applicant City,St,Zip: Chicago, IL  
Illinois EPA: 0316355065  
Site Name: Madden/Wells/Darrow Redevelopment (Phase 1-Area 33)  
NFR Letter: 2005-11-01  
NFR Letter Date Recorded: 2006-01-30  
Comprehensive/Focused: Comprehensive  
Worker Caution: No  
Acres: 0.34  
Land Use: Residential or Industrial/Commercial  
Ground Water Use Restriction: No  
Highway Authority Agreement: No  
Ordinance: Yes  
Industrial - Commercial: No  
Slab on Grade: No  
BCT: No  
Building Slab: No  
Asphalt Used: No  
Concrete Used: No  
Clean Soil 3ft: No  
Clean Soil 10ft: No  
Alternate Barrier: No

Remediation Applicant Name: Carl Byrd  
Remediation Applicant Company: Chicago Housing Authority  
Remediation Applicant Address: 626 West Jackson Boulevard  
Remediation Applicant City,St,Zip: Chicago, IL  
Illinois EPA: 0316355065  
Site Name: Madden/Wells Darrow Redevelopment (Phase 1-Area 1 & 2)  
NFR Letter: 2006-04-19  
NFR Letter Date Recorded: 2006-06-27  
Comprehensive/Focused: Comprehensive  
Worker Caution: No  
Acres: 0.64  
Land Use: Residential or Industrial/Commercial  
Ground Water Use Restriction: No  
Highway Authority Agreement: No  
Ordinance: Yes  
Industrial - Commercial: No  
Slab on Grade: No  
BCT: No  
Building Slab: Yes

MAP FINDINGS  
FOCUS MAP 6

Map ID      Site      Database(s)      EPA ID Number

---

**MADDEN/WELLS DARROW REDEVELOPMENT (AREA 11) (Continued)**

**S105521108**

Asphalt Used:                      Yes  
Concrete Used:                      Yes  
Clean Soil 3ft:                      Yes  
Clean Soil 10ft:                      No  
Alternate Barrier:                      No

Remediation Applicant Name:      Carl Byrd  
Remediation Applicant Company:      Chicago Housing Authority  
Remediation Applicant Address:      626 West Jackson Boulevard  
Remediation Applicant City,St,Zip:      Chicago, IL  
Illinois EPA:                      0316355065  
Site Name:                      Madden/Wells Darrow Redevelopment (Phase 1-Area 3)  
NFR Letter:                      2006-04-20  
NFR Letter Date Recorded:              2006-06-27  
Comprehensive/Focused:              Comprehensive  
Worker Caution:                      No  
Acres:                      0.31  
Land Use:                      Residential or Industrial/Commercial  
Ground Water Use Restriction:              No  
Highway Authority Agreement:              No  
Ordinance:                      Yes  
Industrial - Commercial:                      No  
Slab on Grade:                      No  
BCT:                      No  
Building Slab:                      Yes  
Asphalt Used:                      Yes  
Concrete Used:                      Yes  
Clean Soil 3ft:                      Yes  
Clean Soil 10ft:                      No  
Alternate Barrier:                      No

Remediation Applicant Name:      Carl Byrd  
Remediation Applicant Company:      Chicago Housing Authority  
Remediation Applicant Address:      626 west Jackson Boulevard  
Remediation Applicant City,St,Zip:      Chicago, IL  
Illinois EPA:                      0316355065  
Site Name:                      Madden/Wells/Darrow Redevelopment (Phase 1-Area 14)  
NFR Letter:                      2006-05-25  
NFR Letter Date Recorded:              2006-06-27  
Comprehensive/Focused:              Comprehensive  
Worker Caution:                      No  
Acres:                      0.23  
Land Use:                      Residential or Industrial/Commercial  
Ground Water Use Restriction:              No  
Highway Authority Agreement:              No  
Ordinance:                      Yes  
Industrial - Commercial:                      No  
Slab on Grade:                      No  
BCT:                      No  
Building Slab:                      Yes  
Asphalt Used:                      Yes  
Concrete Used:                      Yes  
Clean Soil 3ft:                      Yes  
Clean Soil 10ft:                      No  
Alternate Barrier:                      No

Remediation Applicant Name:      Carl Byrd

MAP FINDINGS  
FOCUS MAP 6

Map ID      Site      Database(s)      EPA ID Number

---

**MADDEN/WELLS DARROW REDEVELOPMENT (AREA 11) (Continued)**

**S105521108**

Remediation Applicant Company: Chicago Housing Authority  
 Remediation Applicant Address: 626 west Jackson Boulevard  
 Remediation Applicant City,St,Zip: Chicago, IL  
 Illinois EPA: 0316355065  
 Site Name: Madden/Wells/Darrow Redevelopment (Phase 1-Area 30a)  
 NFR Letter: 2006-07-06  
 NFR Letter Date Recorded: 2006-08-11  
 Comprehensive/Focused: Comprehensive  
 Worker Caution: No  
 Acres: 0.22  
 Land Use: Residential or Industrial/Commercial  
 Ground Water Use Restriction: No  
 Highway Authority Agreement: No  
 Ordinance: Yes  
 Industrial - Commercial: No  
 Slab on Grade: No  
 BCT: No  
 Building Slab: Yes  
 Asphalt Used: No  
 Concrete Used: No  
 Clean Soil 3ft: Yes  
 Clean Soil 10ft: No  
 Alternate Barrier: No

Remediation Applicant Name: Carl Byrd  
 Remediation Applicant Company: The Chicago Housing Authority  
 Remediation Applicant Address: 60 East Van Buren Street  
 Remediation Applicant City,St,Zip: Chicago, IL  
 Illinois EPA: 0316355065  
 Site Name: Madden Wells Darrow Redevelopment (Phase 1-Area 18)  
 NFR Letter: 2007-09-13  
 NFR Letter Date Recorded: 2007-09-24  
 Comprehensive/Focused: Comprehensive  
 Worker Caution: No  
 Acres: 0.23  
 Land Use: Residential or Industrial/Commercial  
 Ground Water Use Restriction: No  
 Highway Authority Agreement: No  
 Ordinance: Yes  
 Industrial - Commercial: No  
 Slab on Grade: No  
 BCT: No  
 Building Slab: No  
 Asphalt Used: No  
 Concrete Used: No  
 Clean Soil 3ft: No  
 Clean Soil 10ft: No  
 Alternate Barrier: No

Remediation Applicant Name: Carl Byrd  
 Remediation Applicant Company: The Chicago Housing Authority  
 Remediation Applicant Address: 60 East Van Buren Street  
 Remediation Applicant City,St,Zip: Chicago, IL  
 Illinois EPA: 0316355065  
 Site Name: Madden Wells Darrow Redevelopment (Phase I-Area 15)  
 NFR Letter: 2007-09-14  
 NFR Letter Date Recorded: 2007-09-24

MAP FINDINGS  
FOCUS MAP 6

Map ID Site Database(s) EPA ID Number

**MADDEN/WELLS DARROW REDEVELOPMENT (AREA 11) (Continued)**

**S105521108**

Comprehensive/Focused:	Comprehensive
Worker Caution:	No
Acres:	0.26
Land Use:	Residential or Industrial/Commercial
Ground Water Use Restriction:	No
Highway Authority Agreement:	No
Ordinance:	Yes
Industrial - Commercial:	No
Slab on Grade:	No
BCT:	No
Building Slab:	No
Asphalt Used:	No
Concrete Used:	No
Clean Soil 3ft:	No
Clean Soil 10ft:	No
Alternate Barrier:	No
Remediation Applicant Name:	Carl Byrd
Remediation Applicant Company:	The Chicago Housing Authority
Remediation Applicant Address:	60 East Van Buren Street
Remediation Applicant City,St,Zip:	Chicago, IL
Illinois EPA:	0316355065
Site Name:	Madden/Wells Darrow Redevelopment (Phase I-Area 16)
NFR Letter:	2007-09-18
NFR Letter Date Recorded:	2007-09-24
Comprehensive/Focused:	Comprehensive
Worker Caution:	No
Acres:	0.22
Land Use:	Residential or Industrial/Commercial
Ground Water Use Restriction:	No
Highway Authority Agreement:	No
Ordinance:	Yes
Industrial - Commercial:	No
Slab on Grade:	No
BCT:	No
Building Slab:	Yes
Asphalt Used:	Yes
Concrete Used:	Yes
Clean Soil 3ft:	Yes
Clean Soil 10ft:	No
Alternate Barrier:	No
Remediation Applicant Name:	Carl Byrd The Chicago Housing Authority
Remediation Applicant Company:	60 East Van Buren Street
Remediation Applicant Address:	Not reported
Remediation Applicant City,St,Zip:	60605
Illinois EPA:	0316355065
Site Name:	Madden-Wells-Darrow Redevelopment (Phase I-Area 20)
NFR Letter:	2007-10-25
NFR Letter Date Recorded:	2007-11-16
Comprehensive/Focused:	Comprehensive
Worker Caution:	Yes
Acres:	0.61
Land Use:	Residential or Industrial/Commercial
Ground Water Use Restriction:	No
Highway Authority Agreement:	No
Ordinance:	Yes

MAP FINDINGS  
FOCUS MAP 6

Map ID      Site      Database(s)      EPA ID Number

**MADDEN/WELLS DARROW REDEVELOPMENT (AREA 11) (Continued)**

**S105521108**

Industrial - Commercial:      No  
Slab on Grade:      No  
BCT:      No  
Building Slab:      Yes  
Asphalt Used:      Yes  
Concrete Used:      Yes  
Clean Soil 3ft:      Yes  
Clean Soil 10ft:      No  
Alternate Barrier:      No

Remediation Applicant Name:      Carl Byrd The Chicago Housing Authority  
Remediation Applicant Company:      60 East Van Buren Street  
Remediation Applicant Address:      Not reported  
Remediation Applicant City,St,Zip:      60605  
Illinois EPA:      0316355065  
Site Name:      Madden-Wells-Darrow Redevelopment (Phase I-Area 22)  
NFR Letter:      2007-10-23  
NFR Letter Date Recorded:      2007-11-16  
Comprehensive/Focused:      Comprehensive  
Worker Caution:      No  
Acres:      0.53  
Land Use:      Residential or Industrial/Commercial  
Ground Water Use Restriction:      No  
Highway Authority Agreement:      No  
Ordinance:      Yes  
Industrial - Commercial:      No  
Slab on Grade:      No  
BCT:      No  
Building Slab:      Yes  
Asphalt Used:      Yes  
Concrete Used:      Yes  
Clean Soil 3ft:      Yes  
Clean Soil 10ft:      No  
Alternate Barrier:      No

Remediation Applicant Name:      Carl Byrd The Chicago Housing Authority  
Remediation Applicant Company:      60 East Van Buren Street  
Remediation Applicant Address:      Not reported  
Remediation Applicant City,St,Zip:      60605  
Illinois EPA:      0316355065  
Site Name:      Madden-Wells-Darrow Redevelopment (Phase I-Area 21)  
NFR Letter:      2007-10-22  
NFR Letter Date Recorded:      2007-11-16  
Comprehensive/Focused:      Comprehensive  
Worker Caution:      Yes  
Acres:      0.61  
Land Use:      Residential or Industrial/Commercial  
Ground Water Use Restriction:      No  
Highway Authority Agreement:      No  
Ordinance:      Yes  
Industrial - Commercial:      No  
Slab on Grade:      No  
BCT:      No  
Building Slab:      Yes  
Asphalt Used:      Yes  
Concrete Used:      Yes  
Clean Soil 3ft:      Yes

MAP FINDINGS  
FOCUS MAP 6

Map ID      Site      Database(s)      EPA ID Number

**MADDEN/WELLS DARROW REDEVELOPMENT (AREA 11) (Continued)**

**S105521108**

Clean Soil 10ft:                      No  
Alternate Barrier:                      No

Remediation Applicant Name:      Carl Byrd The Chicago Housing Authority  
Remediation Applicant Company:    60 East Van Buren Street  
Remediation Applicant Address:    Not reported  
Remediation Applicant City,St,Zip: 60605  
Illinois EPA:                            0316355065  
Site Name:                                Madden-Wells-Darrow Redevelopment (Phase I-Area 19)  
NFR Letter:                               2007-09-25  
NFR Letter Date Recorded:          2007-10-12  
Comprehensive/Focused:              Comprehensive  
Worker Caution:                        Yes  
Acres:                                      0.24  
Land Use:                                  Residential or Industrial/Commercial  
Ground Water Use Restriction:       No  
Highway Authority Agreement:       No  
Ordinance:                                Yes  
Industrial - Commercial:              No  
Slab on Grade:                            No  
BCT:                                        No  
Building Slab:                            Yes  
Asphalt Used:                            Yes  
Concrete Used:                            Yes  
Clean Soil 3ft:                            Yes  
Clean Soil 10ft:                          No  
Alternate Barrier:                        No

Remediation Applicant Name:      Carl Byrd The Chicago Housing Authority  
Remediation Applicant Company:    60 East Van Buren Street  
Remediation Applicant Address:    Not reported  
Remediation Applicant City,St,Zip: 60605  
Illinois EPA:                            0316355065  
Site Name:                                Madden-Wells-Darrow Redevelopment (Phase I-Area17)  
NFR Letter:                               2007-09-26  
NFR Letter Date Recorded:          2007-10-12  
Comprehensive/Focused:              Comprehensive  
Worker Caution:                        No  
Acres:                                      1.56  
Land Use:                                  Residential or Industrial/Commercial  
Ground Water Use Restriction:       No  
Highway Authority Agreement:       No  
Ordinance:                                Yes  
Industrial - Commercial:              No  
Slab on Grade:                            No  
BCT:                                        No  
Building Slab:                            Yes  
Asphalt Used:                            Yes  
Concrete Used:                            Yes  
Clean Soil 3ft:                            Yes  
Clean Soil 10ft:                          No  
Alternate Barrier:                        No

Remediation Applicant Name:      Carl Byrd Chicago Housing Authority  
Remediation Applicant Company:    626 West Jackson Boulevard  
Remediation Applicant Address:    Not reported  
Remediation Applicant City,St,Zip: 60661

MAP FINDINGS  
FOCUS MAP 6

Map ID      Site      Database(s)      EPA ID Number

**MADDEN/WELLS DARROW REDEVELOPMENT (AREA 11) (Continued)**

**S105521108**

Illinois EPA: 0316355065  
 Site Name: Madden-Wells-Darrow Redevelopment (Phase I-Areas 4, 5, 6 & 7)  
 NFR Letter: 2006-09-20  
 NFR Letter Date Recorded: 2006-10-18  
 Comprehensive/Focused: Comprehensive  
 Worker Caution: Yes  
 Acres: 1.43  
 Land Use: Residential or Industrial/Commercial  
 Ground Water Use Restriction: No  
 Highway Authority Agreement: No  
 Ordinance: Yes  
 Industrial - Commercial: No  
 Slab on Grade: No  
 BCT: No  
 Building Slab: Yes  
 Asphalt Used: Yes  
 Concrete Used: Yes  
 Clean Soil 3ft: Yes  
 Clean Soil 10ft: No  
 Alternate Barrier: No

Remediation Applicant Name: Carl Byrd Chicago Housing Authority  
 Remediation Applicant Company: 626 West Jackson Boulevard  
 Remediation Applicant Address: Not reported  
 Remediation Applicant City,St,Zip: 60661  
 Illinois EPA: 0316355065  
 Site Name: Madden-Wells-Darrow Redevelopment (Phase I-Areas 8, 9, 10 & 13)  
 NFR Letter: 2006-09-21  
 NFR Letter Date Recorded: 2006-10-18  
 Comprehensive/Focused: Comprehensive  
 Worker Caution: Yes  
 Acres: 1.43  
 Land Use: Residential or Industrial/Commercial  
 Ground Water Use Restriction: No  
 Highway Authority Agreement: No  
 Ordinance: Yes  
 Industrial - Commercial: No  
 Slab on Grade: No  
 BCT: No  
 Building Slab: Yes  
 Asphalt Used: Yes  
 Concrete Used: Yes  
 Clean Soil 3ft: Yes  
 Clean Soil 10ft: No  
 Alternate Barrier: No

IL EPA Id: 0316355065  
 US EPA Id: Not reported  
 Longitude: -87.605738  
 Latitude: 41.825783  
 Contact Name: Kari Saba  
 Contact Address: 60 East Van Buren  
 Contact City,St,Zip: Chicago, IL 60605  
 Contact Phone: (312) 913-7612  
 Date Enrolled: 07/05/2002  
 Point Of Contact: John Geiger



MAP FINDINGS  
FOCUS MAP 6

Map ID      Site      Database(s)      EPA ID Number

---

**MADDEN/WELLS DARROW REDEVELOPMENT (AREA 11) (Continued)**

**S105521108**

Consultant Company: Environmental Design International Inc.  
 Consultant Address: 33 West Monroe  
 Consultant City,St,Zip: Chicago, IL 60603  
 Consultant Phone: (312) 345-1400 Ext. 128  
 Proj Mgr Assigned: Jeff Guy  
 Sec. 4 Letter Date: Not reported  
 Active: Yes  
 No Further Remediation Letter Dt: 08/16/2007  
 Remediation Applicant Co: Chicago Housing Authority  
 Effective: False  
 Remediation Applicant Name: Kimberly Worthington  
 Remediation Applicant Company: City of Chicago  
 Remediation Applicant Address: 30 North LaSalle Street  
 Remediation Applicant City,St,Zip: Chicago, IL  
 Illinois EPA: 0316355065  
 Site Name: Madden/Wells Darrow Redevelopment (Area 11)  
 NFR Letter: 2005-06-23  
 NFR Letter Date Recorded: 2005-07-19  
 Comprehensive/Focused: Comprehensive  
 Worker Caution: No  
 Acres: 0.43  
 Land Use: Residential or Industrial/Commercial  
 Ground Water Use Restriction: No  
 Highway Authority Agreement: No  
 Ordinance: Yes  
 Industrial - Commercial: No  
 Slab on Grade: No  
 BCT: No  
 Building Slab: Yes  
 Asphalt Used: Yes  
 Concrete Used: Yes  
 Clean Soil 3ft: Yes  
 Clean Soil 10ft: No  
 Alternate Barrier: No

Remediation Applicant Name: Kimberly Worthington  
 Remediation Applicant Company: City of Chicago  
 Remediation Applicant Address: 30 North LaSalle Street  
 Remediation Applicant City,St,Zip: Chicago, IL  
 Illinois EPA: 0316355065  
 Site Name: Madden/Wells Darrow Redevelopment (Area 12)  
 NFR Letter: 2005-06-24  
 NFR Letter Date Recorded: 2005-07-19  
 Comprehensive/Focused: Comprehensive  
 Worker Caution: Yes  
 Acres: 0.7  
 Land Use: Residential or Industrial/Commercial  
 Ground Water Use Restriction: No  
 Highway Authority Agreement: No  
 Ordinance: Yes  
 Industrial - Commercial: No  
 Slab on Grade: No  
 BCT: No  
 Building Slab: Yes  
 Asphalt Used: Yes  
 Concrete Used: Yes  
 Clean Soil 3ft: Yes

MAP FINDINGS  
FOCUS MAP 6

Map ID Site Database(s) EPA ID Number

**MADDEN/WELLS DARROW REDEVELOPMENT (AREA 11) (Continued)**

**S105521108**

Clean Soil 10ft: No  
Alternate Barrier: No

Remediation Applicant Name: Carl Byrd  
Remediation Applicant Company: Chicago Housing Authority  
Remediation Applicant Address: 626 West Jackson Boulevard  
Remediation Applicant City,St,Zip: Chicago, IL  
Illinois EPA: 0316355065  
Site Name: Madden/Wells/Darrow Redevelopment (Phase 1-Area 33)  
NFR Letter: 2005-11-01  
NFR Letter Date Recorded: 2006-01-30  
Comprehensive/Focused: Comprehensive  
Worker Caution: No  
Acres: 0.34  
Land Use: Residential or Industrial/Commercial  
Ground Water Use Restriction: No  
Highway Authority Agreement: No  
Ordinance: Yes  
Industrial - Commercial: No  
Slab on Grade: No  
BCT: No  
Building Slab: No  
Asphalt Used: No  
Concrete Used: No  
Clean Soil 3ft: No  
Clean Soil 10ft: No  
Alternate Barrier: No

Remediation Applicant Name: Carl Byrd  
Remediation Applicant Company: Chicago Housing Authority  
Remediation Applicant Address: 626 West Jackson Boulevard  
Remediation Applicant City,St,Zip: Chicago, IL  
Illinois EPA: 0316355065  
Site Name: Madden/Wells Darrow Redevelopment (Phase 1-Area 1 & 2)  
NFR Letter: 2006-04-19  
NFR Letter Date Recorded: 2006-06-27  
Comprehensive/Focused: Comprehensive  
Worker Caution: No  
Acres: 0.64  
Land Use: Residential or Industrial/Commercial  
Ground Water Use Restriction: No  
Highway Authority Agreement: No  
Ordinance: Yes  
Industrial - Commercial: No  
Slab on Grade: No  
BCT: No  
Building Slab: Yes  
Asphalt Used: Yes  
Concrete Used: Yes  
Clean Soil 3ft: Yes  
Clean Soil 10ft: No  
Alternate Barrier: No

Remediation Applicant Name: Carl Byrd  
Remediation Applicant Company: Chicago Housing Authority  
Remediation Applicant Address: 626 West Jackson Boulevard  
Remediation Applicant City,St,Zip: Chicago, IL

MAP FINDINGS  
FOCUS MAP 6

Map ID	Site	Database(s)	EPA ID Number
--------	------	-------------	---------------

**MADDEN/WELLS DARROW REDEVELOPMENT (AREA 11) (Continued)**

**S105521108**

Illinois EPA: 0316355065  
 Site Name: Madden/Wells Darrow Redevelopment (Phase 1-Area 3)  
 NFR Letter: 2006-04-20  
 NFR Letter Date Recorded: 2006-06-27  
 Comprehensive/Focused: Comprehensive  
 Worker Caution: No  
 Acres: 0.31  
 Land Use: Residential or Industrial/Commercial  
 Ground Water Use Restriction: No  
 Highway Authority Agreement: No  
 Ordinance: Yes  
 Industrial - Commercial: No  
 Slab on Grade: No  
 BCT: No  
 Building Slab: Yes  
 Asphalt Used: Yes  
 Concrete Used: Yes  
 Clean Soil 3ft: Yes  
 Clean Soil 10ft: No  
 Alternate Barrier: No

Remediation Applicant Name: Carl Byrd  
 Remediation Applicant Company: Chicago Housing Authority  
 Remediation Applicant Address: 626 west Jackson Boulevard  
 Remediation Applicant City,St,Zip: Chicago, IL  
 Illinois EPA: 0316355065  
 Site Name: Madden/Wells/Darrow Redevelopment (Phase 1-Area 14)  
 NFR Letter: 2006-05-25  
 NFR Letter Date Recorded: 2006-06-27  
 Comprehensive/Focused: Comprehensive  
 Worker Caution: No  
 Acres: 0.23  
 Land Use: Residential or Industrial/Commercial  
 Ground Water Use Restriction: No  
 Highway Authority Agreement: No  
 Ordinance: Yes  
 Industrial - Commercial: No  
 Slab on Grade: No  
 BCT: No  
 Building Slab: Yes  
 Asphalt Used: Yes  
 Concrete Used: Yes  
 Clean Soil 3ft: Yes  
 Clean Soil 10ft: No  
 Alternate Barrier: No

Remediation Applicant Name: Carl Byrd  
 Remediation Applicant Company: Chicago Housing Authority  
 Remediation Applicant Address: 626 west Jackson Boulevard  
 Remediation Applicant City,St,Zip: Chicago, IL  
 Illinois EPA: 0316355065  
 Site Name: Madden/Wells/Darrow Redevelopment (Phase 1-Area 30a)  
 NFR Letter: 2006-07-06  
 NFR Letter Date Recorded: 2006-08-11  
 Comprehensive/Focused: Comprehensive  
 Worker Caution: No  
 Acres: 0.22

MAP FINDINGS  
FOCUS MAP 6

Map ID      Site      Database(s)      EPA ID Number

**MADDEN/WELLS DARROW REDEVELOPMENT (AREA 11) (Continued)**

**S105521108**

Land Use: Residential or Industrial/Commercial  
 Ground Water Use Restriction: No  
 Highway Authority Agreement: No  
 Ordinance: Yes  
 Industrial - Commercial: No  
 Slab on Grade: No  
 BCT: No  
 Building Slab: Yes  
 Asphalt Used: No  
 Concrete Used: No  
 Clean Soil 3ft: Yes  
 Clean Soil 10ft: No  
 Alternate Barrier: No

Remediation Applicant Name: Carl Byrd  
 Remediation Applicant Company: The Chicago Housing Authority  
 Remediation Applicant Address: 60 East Van Buren Street  
 Remediation Applicant City,St,Zip: Chicago, IL  
 Illinois EPA: 0316355065  
 Site Name: Madden Wells Darrow Redevelopment (Phase 1-Area 18)  
 NFR Letter: 2007-09-13  
 NFR Letter Date Recorded: 2007-09-24  
 Comprehensive/Focused: Comprehensive  
 Worker Caution: No  
 Acres: 0.23  
 Land Use: Residential or Industrial/Commercial  
 Ground Water Use Restriction: No  
 Highway Authority Agreement: No  
 Ordinance: Yes  
 Industrial - Commercial: No  
 Slab on Grade: No  
 BCT: No  
 Building Slab: No  
 Asphalt Used: No  
 Concrete Used: No  
 Clean Soil 3ft: No  
 Clean Soil 10ft: No  
 Alternate Barrier: No

Remediation Applicant Name: Carl Byrd  
 Remediation Applicant Company: The Chicago Housing Authority  
 Remediation Applicant Address: 60 East Van Buren Street  
 Remediation Applicant City,St,Zip: Chicago, IL  
 Illinois EPA: 0316355065  
 Site Name: Madden Wells Darrow Redevelopment (Phase I-Area 15)  
 NFR Letter: 2007-09-14  
 NFR Letter Date Recorded: 2007-09-24  
 Comprehensive/Focused: Comprehensive  
 Worker Caution: No  
 Acres: 0.26  
 Land Use: Residential or Industrial/Commercial  
 Ground Water Use Restriction: No  
 Highway Authority Agreement: No  
 Ordinance: Yes  
 Industrial - Commercial: No  
 Slab on Grade: No  
 BCT: No

MAP FINDINGS  
FOCUS MAP 6

Map ID	Site	Database(s)	EPA ID Number
--------	------	-------------	---------------

**MADDEN/WELLS DARROW REDEVELOPMENT (AREA 11) (Continued)**

**S105521108**

Building Slab: No  
Asphalt Used: No  
Concrete Used: No  
Clean Soil 3ft: No  
Clean Soil 10ft: No  
Alternate Barrier: No

Remediation Applicant Name: Carl Byrd  
Remediation Applicant Company: The Chicago Housing Authority  
Remediation Applicant Address: 60 East Van Buren Street  
Remediation Applicant City,St,Zip: Chicago, IL  
Illinois EPA: 0316355065  
Site Name: Madden/Wells Darrow Redevelopment (Phase I-Area 16)  
NFR Letter: 2007-09-18  
NFR Letter Date Recorded: 2007-09-24  
Comprehensive/Focused: Comprehensive  
Worker Caution: No  
Acres: 0.22  
Land Use: Residential or Industrial/Commercial  
Ground Water Use Restriction: No  
Highway Authority Agreement: No  
Ordinance: Yes  
Industrial - Commercial: No  
Slab on Grade: No  
BCT: No  
Building Slab: Yes  
Asphalt Used: Yes  
Concrete Used: Yes  
Clean Soil 3ft: Yes  
Clean Soil 10ft: No  
Alternate Barrier: No

Remediation Applicant Name: Carl Byrd The Chicago Housing Authority  
Remediation Applicant Company: 60 East Van Buren Street  
Remediation Applicant Address: Not reported  
Remediation Applicant City,St,Zip: 60605  
Illinois EPA: 0316355065  
Site Name: Madden-Wells-Darrow Redevelopment (Phase I-Area 20)  
NFR Letter: 2007-10-25  
NFR Letter Date Recorded: 2007-11-16  
Comprehensive/Focused: Comprehensive  
Worker Caution: Yes  
Acres: 0.61  
Land Use: Residential or Industrial/Commercial  
Ground Water Use Restriction: No  
Highway Authority Agreement: No  
Ordinance: Yes  
Industrial - Commercial: No  
Slab on Grade: No  
BCT: No  
Building Slab: Yes  
Asphalt Used: Yes  
Concrete Used: Yes  
Clean Soil 3ft: Yes  
Clean Soil 10ft: No  
Alternate Barrier: No

MAP FINDINGS  
FOCUS MAP 6

Map ID      Site      Database(s)      EPA ID Number

**MADDEN/WELLS DARROW REDEVELOPMENT (AREA 11) (Continued)**

**S105521108**

Remediation Applicant Name: Carl Byrd The Chicago Housing Authority  
 Remediation Applicant Company: 60 East Van Buren Street  
 Remediation Applicant Address: Not reported  
 Remediation Applicant City,St,Zip: 60605  
 Illinois EPA: 0316355065  
 Site Name: Madden-Wells-Darrow Redevelopment (Phase I-Area 22)  
 NFR Letter: 2007-10-23  
 NFR Letter Date Recorded: 2007-11-16  
 Comprehensive/Focused: Comprehensive  
 Worker Caution: No  
 Acres: 0.53  
 Land Use: Residential or Industrial/Commercial  
 Ground Water Use Restriction: No  
 Highway Authority Agreement: No  
 Ordinance: Yes  
 Industrial - Commercial: No  
 Slab on Grade: No  
 BCT: No  
 Building Slab: Yes  
 Asphalt Used: Yes  
 Concrete Used: Yes  
 Clean Soil 3ft: Yes  
 Clean Soil 10ft: No  
 Alternate Barrier: No

Remediation Applicant Name: Carl Byrd The Chicago Housing Authority  
 Remediation Applicant Company: 60 East Van Buren Street  
 Remediation Applicant Address: Not reported  
 Remediation Applicant City,St,Zip: 60605  
 Illinois EPA: 0316355065  
 Site Name: Madden-Wells-Darrow Redevelopment (Phase I-Area 21)  
 NFR Letter: 2007-10-22  
 NFR Letter Date Recorded: 2007-11-16  
 Comprehensive/Focused: Comprehensive  
 Worker Caution: Yes  
 Acres: 0.61  
 Land Use: Residential or Industrial/Commercial  
 Ground Water Use Restriction: No  
 Highway Authority Agreement: No  
 Ordinance: Yes  
 Industrial - Commercial: No  
 Slab on Grade: No  
 BCT: No  
 Building Slab: Yes  
 Asphalt Used: Yes  
 Concrete Used: Yes  
 Clean Soil 3ft: Yes  
 Clean Soil 10ft: No  
 Alternate Barrier: No

Remediation Applicant Name: Carl Byrd The Chicago Housing Authority  
 Remediation Applicant Company: 60 East Van Buren Street  
 Remediation Applicant Address: Not reported  
 Remediation Applicant City,St,Zip: 60605  
 Illinois EPA: 0316355065  
 Site Name: Madden-Wells-Darrow Redevelopment (Phase I-Area 19)  
 NFR Letter: 2007-09-25

MAP FINDINGS  
FOCUS MAP 6

Map ID      Site      Database(s)      EPA ID Number

**MADDEN/WELLS DARROW REDEVELOPMENT (AREA 11) (Continued)**

**S105521108**

NFR Letter Date Recorded: 2007-10-12  
 Comprehensive/Focused: Comprehensive  
 Worker Caution: Yes  
 Acres: 0.24  
 Land Use: Residential or Industrial/Commercial  
 Ground Water Use Restriction: No  
 Highway Authority Agreement: No  
 Ordinance: Yes  
 Industrial - Commercial: No  
 Slab on Grade: No  
 BCT: No  
 Building Slab: Yes  
 Asphalt Used: Yes  
 Concrete Used: Yes  
 Clean Soil 3ft: Yes  
 Clean Soil 10ft: No  
 Alternate Barrier: No

Remediation Applicant Name: Carl Byrd The Chicago Housing Authority  
 Remediation Applicant Company: 60 East Van Buren Street  
 Remediation Applicant Address: Not reported  
 Remediation Applicant City,St,Zip: 60605  
 Illinois EPA: 0316355065  
 Site Name: Madden-Wells-Darrow Redevelopment (Phase I-Area17)  
 NFR Letter: 2007-09-26  
 NFR Letter Date Recorded: 2007-10-12  
 Comprehensive/Focused: Comprehensive  
 Worker Caution: No  
 Acres: 1.56  
 Land Use: Residential or Industrial/Commercial  
 Ground Water Use Restriction: No  
 Highway Authority Agreement: No  
 Ordinance: Yes  
 Industrial - Commercial: No  
 Slab on Grade: No  
 BCT: No  
 Building Slab: Yes  
 Asphalt Used: Yes  
 Concrete Used: Yes  
 Clean Soil 3ft: Yes  
 Clean Soil 10ft: No  
 Alternate Barrier: No

Remediation Applicant Name: Carl Byrd Chicago Housing Authority  
 Remediation Applicant Company: 626 West Jackson Boulevard  
 Remediation Applicant Address: Not reported  
 Remediation Applicant City,St,Zip: 60661  
 Illinois EPA: 0316355065  
 Site Name: Madden-Wells-Darrow Redevelopment (Phase I-Areas 4, 5, 6 & 7)  
 NFR Letter: 2006-09-20  
 NFR Letter Date Recorded: 2006-10-18  
 Comprehensive/Focused: Comprehensive  
 Worker Caution: Yes  
 Acres: 1.43  
 Land Use: Residential or Industrial/Commercial  
 Ground Water Use Restriction: No  
 Highway Authority Agreement: No

MAP FINDINGS  
FOCUS MAP 6

Map ID      Site      Database(s)      EPA ID Number

---

**MADDEN/WELLS DARROW REDEVELOPMENT (AREA 11) (Continued)**

**S105521108**

Ordinance:	Yes
Industrial - Commercial:	No
Slab on Grade:	No
BCT:	No
Building Slab:	Yes
Asphalt Used:	Yes
Concrete Used:	Yes
Clean Soil 3ft:	Yes
Clean Soil 10ft:	No
Alternate Barrier:	No
Remediation Applicant Name:	Carl Byrd Chicago Housing Authority
Remediation Applicant Company:	626 West Jackson Boulevard
Remediation Applicant Address:	Not reported
Remediation Applicant City,St,Zip:	60661
Illinois EPA:	0316355065
Site Name:	Madden-Wells-Darrow Redevelopment (Phase I-Areas 8, 9, 10 & 13)
NFR Letter:	2006-09-21
NFR Letter Date Recorded:	2006-10-18
Comprehensive/Focused:	Comprehensive
Worker Caution:	Yes
Acres:	1.43
Land Use:	Residential or Industrial/Commercial
Ground Water Use Restriction:	No
Highway Authority Agreement:	No
Ordinance:	Yes
Industrial - Commercial:	No
Slab on Grade:	No
BCT:	No
Building Slab:	Yes
Asphalt Used:	Yes
Concrete Used:	Yes
Clean Soil 3ft:	Yes
Clean Soil 10ft:	No
Alternate Barrier:	No
IL EPA Id:	0316355065
US EPA Id:	Not reported
Longitude:	-87.605738
Latitude:	41.825783
Contact Name:	Kari Saba
Contact Address:	60 East Van Buren
Contact City,St,Zip:	Chicago, IL 60605
Contact Phone:	(312) 913-7612
Date Enrolled:	07/05/2002
Point Of Contact:	Kristy Carlstrom
Consultant Company:	Carnow, Conibear & Associates, Ltd.
Consultant Address:	600 West Van Buren Street
Consultant City,St,Zip:	Chicago, IL 60607
Consultant Phone:	(312) 762-2908
Proj Mgr Assigned:	Jeff Guy
Sec. 4 Letter Date:	Not reported
Active:	Yes
No Further Remediation Letter Dt:	09/26/2007
Remediation Applicant Co:	Chicago Housing Authority
Effective:	True



MAP FINDINGS  
FOCUS MAP 6

Map ID	Site	Database(s)	EPA ID Number
--------	------	-------------	---------------

**MADDEN/WELLS DARROW REDEVELOPMENT (AREA 11) (Continued)**

**S105521108**

Remediation Applicant Name: Kimberly Worthington  
 Remediation Applicant Company: City of Chicago  
 Remediation Applicant Address: 30 North LaSalle Street  
 Remediation Applicant City,St,Zip: Chicago, IL  
 Illinois EPA: 0316355065  
 Site Name: Madden/Wells Darrow Redevelopment (Area 11)  
 NFR Letter: 2005-06-23  
 NFR Letter Date Recorded: 2005-07-19  
 Comprehensive/Focused: Comprehensive  
 Worker Caution: No  
 Acres: 0.43  
 Land Use: Residential or Industrial/Commercial  
 Ground Water Use Restriction: No  
 Highway Authority Agreement: No  
 Ordinance: Yes  
 Industrial - Commercial: No  
 Slab on Grade: No  
 BCT: No  
 Building Slab: Yes  
 Asphalt Used: Yes  
 Concrete Used: Yes  
 Clean Soil 3ft: Yes  
 Clean Soil 10ft: No  
 Alternate Barrier: No

Remediation Applicant Name: Kimberly Worthington  
 Remediation Applicant Company: City of Chicago  
 Remediation Applicant Address: 30 North LaSalle Street  
 Remediation Applicant City,St,Zip: Chicago, IL  
 Illinois EPA: 0316355065  
 Site Name: Madden/Wells Darrow Redevelopment (Area 12)  
 NFR Letter: 2005-06-24  
 NFR Letter Date Recorded: 2005-07-19  
 Comprehensive/Focused: Comprehensive  
 Worker Caution: Yes  
 Acres: 0.7  
 Land Use: Residential or Industrial/Commercial  
 Ground Water Use Restriction: No  
 Highway Authority Agreement: No  
 Ordinance: Yes  
 Industrial - Commercial: No  
 Slab on Grade: No  
 BCT: No  
 Building Slab: Yes  
 Asphalt Used: Yes  
 Concrete Used: Yes  
 Clean Soil 3ft: Yes  
 Clean Soil 10ft: No  
 Alternate Barrier: No

Remediation Applicant Name: Carl Byrd  
 Remediation Applicant Company: Chicago Housing Authority  
 Remediation Applicant Address: 626 West Jackson Boulevard  
 Remediation Applicant City,St,Zip: Chicago, IL  
 Illinois EPA: 0316355065  
 Site Name: Madden/Wells/Darrow Redevelopment (Phase 1-Area 33)  
 NFR Letter: 2005-11-01

MAP FINDINGS  
FOCUS MAP 6

Map ID Site Database(s) EPA ID Number

**MADDEN/WELLS DARROW REDEVELOPMENT (AREA 11) (Continued)**

**S105521108**

NFR Letter Date Recorded: 2006-01-30  
 Comprehensive/Focused: Comprehensive  
 Worker Caution: No  
 Acres: 0.34  
 Land Use: Residential or Industrial/Commercial  
 Ground Water Use Restriction: No  
 Highway Authority Agreement: No  
 Ordinance: Yes  
 Industrial - Commercial: No  
 Slab on Grade: No  
 BCT: No  
 Building Slab: No  
 Asphalt Used: No  
 Concrete Used: No  
 Clean Soil 3ft: No  
 Clean Soil 10ft: No  
 Alternate Barrier: No

Remediation Applicant Name: Carl Byrd  
 Remediation Applicant Company: Chicago Housing Authority  
 Remediation Applicant Address: 626 West Jackson Boulevard  
 Remediation Applicant City,St,Zip: Chicago, IL  
 Illinois EPA: 0316355065  
 Site Name: Madden/Wells Darrow Redevelopment (Phase 1-Area 1 & 2)  
 NFR Letter: 2006-04-19  
 NFR Letter Date Recorded: 2006-06-27  
 Comprehensive/Focused: Comprehensive  
 Worker Caution: No  
 Acres: 0.64  
 Land Use: Residential or Industrial/Commercial  
 Ground Water Use Restriction: No  
 Highway Authority Agreement: No  
 Ordinance: Yes  
 Industrial - Commercial: No  
 Slab on Grade: No  
 BCT: No  
 Building Slab: Yes  
 Asphalt Used: Yes  
 Concrete Used: Yes  
 Clean Soil 3ft: Yes  
 Clean Soil 10ft: No  
 Alternate Barrier: No

Remediation Applicant Name: Carl Byrd  
 Remediation Applicant Company: Chicago Housing Authority  
 Remediation Applicant Address: 626 West Jackson Boulevard  
 Remediation Applicant City,St,Zip: Chicago, IL  
 Illinois EPA: 0316355065  
 Site Name: Madden/Wells Darrow Redevelopment (Phase 1-Area 3)  
 NFR Letter: 2006-04-20  
 NFR Letter Date Recorded: 2006-06-27  
 Comprehensive/Focused: Comprehensive  
 Worker Caution: No  
 Acres: 0.31  
 Land Use: Residential or Industrial/Commercial  
 Ground Water Use Restriction: No  
 Highway Authority Agreement: No

MAP FINDINGS  
FOCUS MAP 6

Map ID	Site	Database(s)	EPA ID Number
--------	------	-------------	---------------

**MADDEN/WELLS DARROW REDEVELOPMENT (AREA 11) (Continued)**

**S105521108**

Ordinance: Yes  
Industrial - Commercial: No  
Slab on Grade: No  
BCT: No  
Building Slab: Yes  
Asphalt Used: Yes  
Concrete Used: Yes  
Clean Soil 3ft: Yes  
Clean Soil 10ft: No  
Alternate Barrier: No

Remediation Applicant Name: Carl Byrd  
Remediation Applicant Company: Chicago Housing Authority  
Remediation Applicant Address: 626 west Jackson Boulevard  
Remediation Applicant City,St,Zip: Chicago, IL  
Illinois EPA: 0316355065  
Site Name: Madden/Wells/Darrow Redevelopment (Phase 1-Area 14)  
NFR Letter: 2006-05-25  
NFR Letter Date Recorded: 2006-06-27  
Comprehensive/Focused: Comprehensive  
Worker Caution: No  
Acres: 0.23  
Land Use: Residential or Industrial/Commercial  
Ground Water Use Restriction: No  
Highway Authority Agreement: No  
Ordinance: Yes  
Industrial - Commercial: No  
Slab on Grade: No  
BCT: No  
Building Slab: Yes  
Asphalt Used: Yes  
Concrete Used: Yes  
Clean Soil 3ft: Yes  
Clean Soil 10ft: No  
Alternate Barrier: No

Remediation Applicant Name: Carl Byrd  
Remediation Applicant Company: Chicago Housing Authority  
Remediation Applicant Address: 626 west Jackson Boulevard  
Remediation Applicant City,St,Zip: Chicago, IL  
Illinois EPA: 0316355065  
Site Name: Madden/Wells/Darrow Redevelopment (Phase 1-Area 30a)  
NFR Letter: 2006-07-06  
NFR Letter Date Recorded: 2006-08-11  
Comprehensive/Focused: Comprehensive  
Worker Caution: No  
Acres: 0.22  
Land Use: Residential or Industrial/Commercial  
Ground Water Use Restriction: No  
Highway Authority Agreement: No  
Ordinance: Yes  
Industrial - Commercial: No  
Slab on Grade: No  
BCT: No  
Building Slab: Yes  
Asphalt Used: No  
Concrete Used: No

MAP FINDINGS  
FOCUS MAP 6

Map ID      Site      Database(s)      EPA ID Number

---

**MADDEN/WELLS DARROW REDEVELOPMENT (AREA 11) (Continued)**

**S105521108**

Clean Soil 3ft:                      Yes  
Clean Soil 10ft:                      No  
Alternate Barrier:                    No

Remediation Applicant Name:      Carl Byrd  
Remediation Applicant Company:    The Chicago Housing Authority  
Remediation Applicant Address:    60 East Van Buren Street  
Remediation Applicant City,St,Zip: Chicago, IL  
Illinois EPA:                          0316355065  
Site Name:                              Madden Wells Darrow Redevelopment (Phase 1-Area 18)  
NFR Letter:                              2007-09-13  
NFR Letter Date Recorded:          2007-09-24  
Comprehensive/Focused:              Comprehensive  
Worker Caution:                      No  
Acres:                                      0.23  
Land Use:                                  Residential or Industrial/Commercial  
Ground Water Use Restriction:      No  
Highway Authority Agreement:      No  
Ordinance:                                Yes  
Industrial - Commercial:              No  
Slab on Grade:                          No  
BCT:                                        No  
Building Slab:                          No  
Asphalt Used:                          No  
Concrete Used:                         No  
Clean Soil 3ft:                          No  
Clean Soil 10ft:                        No  
Alternate Barrier:                      No

Remediation Applicant Name:      Carl Byrd  
Remediation Applicant Company:    The Chicago Housing Authority  
Remediation Applicant Address:    60 East Van Buren Street  
Remediation Applicant City,St,Zip: Chicago, IL  
Illinois EPA:                          0316355065  
Site Name:                              Madden Wells Darrow Redevelopment (Phase I-Area 15)  
NFR Letter:                              2007-09-14  
NFR Letter Date Recorded:          2007-09-24  
Comprehensive/Focused:              Comprehensive  
Worker Caution:                      No  
Acres:                                      0.26  
Land Use:                                  Residential or Industrial/Commercial  
Ground Water Use Restriction:      No  
Highway Authority Agreement:      No  
Ordinance:                                Yes  
Industrial - Commercial:              No  
Slab on Grade:                          No  
BCT:                                        No  
Building Slab:                          No  
Asphalt Used:                          No  
Concrete Used:                         No  
Clean Soil 3ft:                          No  
Clean Soil 10ft:                        No  
Alternate Barrier:                      No

Remediation Applicant Name:      Carl Byrd  
Remediation Applicant Company:    The Chicago Housing Authority  
Remediation Applicant Address:    60 East Van Buren Street

MAP FINDINGS  
FOCUS MAP 6

Map ID Site Database(s) EPA ID Number

**MADDEN/WELLS DARROW REDEVELOPMENT (AREA 11) (Continued)**

**S105521108**

Remediation Applicant City,St,Zip: Chicago, IL  
 Illinois EPA: 0316355065  
 Site Name: Madden/Wells Darrow Redevelopment (Phase I-Area 16)  
 NFR Letter: 2007-09-18  
 NFR Letter Date Recorded: 2007-09-24  
 Comprehensive/Focused: Comprehensive  
 Worker Caution: No  
 Acres: 0.22  
 Land Use: Residential or Industrial/Commercial  
 Ground Water Use Restriction: No  
 Highway Authority Agreement: No  
 Ordinance: Yes  
 Industrial - Commercial: No  
 Slab on Grade: No  
 BCT: No  
 Building Slab: Yes  
 Asphalt Used: Yes  
 Concrete Used: Yes  
 Clean Soil 3ft: Yes  
 Clean Soil 10ft: No  
 Alternate Barrier: No

Remediation Applicant Name: Carl Byrd The Chicago Housing Authority  
 Remediation Applicant Company: 60 East Van Buren Street  
 Remediation Applicant Address: Not reported  
 Remediation Applicant City,St,Zip: 60605  
 Illinois EPA: 0316355065  
 Site Name: Madden-Wells-Darrow Redevelopment (Phase I-Area 20)  
 NFR Letter: 2007-10-25  
 NFR Letter Date Recorded: 2007-11-16  
 Comprehensive/Focused: Comprehensive  
 Worker Caution: Yes  
 Acres: 0.61  
 Land Use: Residential or Industrial/Commercial  
 Ground Water Use Restriction: No  
 Highway Authority Agreement: No  
 Ordinance: Yes  
 Industrial - Commercial: No  
 Slab on Grade: No  
 BCT: No  
 Building Slab: Yes  
 Asphalt Used: Yes  
 Concrete Used: Yes  
 Clean Soil 3ft: Yes  
 Clean Soil 10ft: No  
 Alternate Barrier: No

Remediation Applicant Name: Carl Byrd The Chicago Housing Authority  
 Remediation Applicant Company: 60 East Van Buren Street  
 Remediation Applicant Address: Not reported  
 Remediation Applicant City,St,Zip: 60605  
 Illinois EPA: 0316355065  
 Site Name: Madden-Wells-Darrow Redevelopment (Phase I-Area 22)  
 NFR Letter: 2007-10-23  
 NFR Letter Date Recorded: 2007-11-16  
 Comprehensive/Focused: Comprehensive  
 Worker Caution: No

MAP FINDINGS  
FOCUS MAP 6

Map ID	Site	Database(s)	EPA ID Number
--------	------	-------------	---------------

**MADDEN/WELLS DARROW REDEVELOPMENT (AREA 11) (Continued)**

**S105521108**

Acres:	0.53
Land Use:	Residential or Industrial/Commercial
Ground Water Use Restriction:	No
Highway Authority Agreement:	No
Ordinance:	Yes
Industrial - Commercial:	No
Slab on Grade:	No
BCT:	No
Building Slab:	Yes
Asphalt Used:	Yes
Concrete Used:	Yes
Clean Soil 3ft:	Yes
Clean Soil 10ft:	No
Alternate Barrier:	No
Remediation Applicant Name:	Carl Byrd The Chicago Housing Authority
Remediation Applicant Company:	60 East Van Buren Street
Remediation Applicant Address:	Not reported
Remediation Applicant City,St,Zip:	60605
Illinois EPA:	0316355065
Site Name:	Madden-Wells-Darrow Redevelopment (Phase I-Area 21)
NFR Letter:	2007-10-22
NFR Letter Date Recorded:	2007-11-16
Comprehensive/Focused:	Comprehensive
Worker Caution:	Yes
Acres:	0.61
Land Use:	Residential or Industrial/Commercial
Ground Water Use Restriction:	No
Highway Authority Agreement:	No
Ordinance:	Yes
Industrial - Commercial:	No
Slab on Grade:	No
BCT:	No
Building Slab:	Yes
Asphalt Used:	Yes
Concrete Used:	Yes
Clean Soil 3ft:	Yes
Clean Soil 10ft:	No
Alternate Barrier:	No
Remediation Applicant Name:	Carl Byrd The Chicago Housing Authority
Remediation Applicant Company:	60 East Van Buren Street
Remediation Applicant Address:	Not reported
Remediation Applicant City,St,Zip:	60605
Illinois EPA:	0316355065
Site Name:	Madden-Wells-Darrow Redevelopment (Phase I-Area 19)
NFR Letter:	2007-09-25
NFR Letter Date Recorded:	2007-10-12
Comprehensive/Focused:	Comprehensive
Worker Caution:	Yes
Acres:	0.24
Land Use:	Residential or Industrial/Commercial
Ground Water Use Restriction:	No
Highway Authority Agreement:	No
Ordinance:	Yes
Industrial - Commercial:	No
Slab on Grade:	No

MAP FINDINGS  
FOCUS MAP 6

Map ID Site Database(s) EPA ID Number

**MADDEN/WELLS DARROW REDEVELOPMENT (AREA 11) (Continued)**

**S105521108**

BCT: No  
Building Slab: Yes  
Asphalt Used: Yes  
Concrete Used: Yes  
Clean Soil 3ft: Yes  
Clean Soil 10ft: No  
Alternate Barrier: No

Remediation Applicant Name: Carl Byrd The Chicago Housing Authority  
Remediation Applicant Company: 60 East Van Buren Street  
Remediation Applicant Address: Not reported  
Remediation Applicant City,St,Zip: 60605  
Illinois EPA: 0316355065  
Site Name: Madden-Wells-Darrow Redevelopment (Phase I-Area17)  
NFR Letter: 2007-09-26  
NFR Letter Date Recorded: 2007-10-12  
Comprehensive/Focused: Comprehensive  
Worker Caution: No  
Acres: 1.56  
Land Use: Residential or Industrial/Commercial  
Ground Water Use Restriction: No  
Highway Authority Agreement: No  
Ordinance: Yes  
Industrial - Commercial: No  
Slab on Grade: No  
BCT: No  
Building Slab: Yes  
Asphalt Used: Yes  
Concrete Used: Yes  
Clean Soil 3ft: Yes  
Clean Soil 10ft: No  
Alternate Barrier: No

Remediation Applicant Name: Carl Byrd Chicago Housing Authority  
Remediation Applicant Company: 626 West Jackson Boulevard  
Remediation Applicant Address: Not reported  
Remediation Applicant City,St,Zip: 60661  
Illinois EPA: 0316355065  
Site Name: Madden-Wells-Darrow Redevelopment (Phase I-Areas 4, 5, 6 & 7)  
NFR Letter: 2006-09-20  
NFR Letter Date Recorded: 2006-10-18  
Comprehensive/Focused: Comprehensive  
Worker Caution: Yes  
Acres: 1.43  
Land Use: Residential or Industrial/Commercial  
Ground Water Use Restriction: No  
Highway Authority Agreement: No  
Ordinance: Yes  
Industrial - Commercial: No  
Slab on Grade: No  
BCT: No  
Building Slab: Yes  
Asphalt Used: Yes  
Concrete Used: Yes  
Clean Soil 3ft: Yes  
Clean Soil 10ft: No  
Alternate Barrier: No

MAP FINDINGS  
FOCUS MAP 6

Map ID      Site      Database(s)      EPA ID Number

**MADDEN/WELLS DARROW REDEVELOPMENT (AREA 11) (Continued)**

**S105521108**

Remediation Applicant Name: Carl Byrd Chicago Housing Authority  
 Remediation Applicant Company: 626 West Jackson Boulevard  
 Remediation Applicant Address: Not reported  
 Remediation Applicant City,St,Zip: 60661  
 Illinois EPA: 0316355065  
 Site Name: Madden-Wells-Darrow Redevelopment (Phase I-Areas 8, 9, 10 & 13)  
 NFR Letter: 2006-09-21  
 NFR Letter Date Recorded: 2006-10-18  
 Comprehensive/Focused: Comprehensive  
 Worker Caution: Yes  
 Acres: 1.43  
 Land Use: Residential or Industrial/Commercial  
 Ground Water Use Restriction: No  
 Highway Authority Agreement: No  
 Ordinance: Yes  
 Industrial - Commercial: No  
 Slab on Grade: No  
 BCT: No  
 Building Slab: Yes  
 Asphalt Used: Yes  
 Concrete Used: Yes  
 Clean Soil 3ft: Yes  
 Clean Soil 10ft: No  
 Alternate Barrier: No

IL EPA Id: 0316355065  
 US EPA Id: Not reported  
 Longitude: -87.605738  
 Latitude: 41.825783  
 Contact Name: Kari Saba  
 Contact Address: 60 East Van Buren  
 Contact City,St,Zip: Chicago, IL 60605  
 Contact Phone: (312) 913-7612  
 Date Enrolled: 07/05/2002  
 Point Of Contact: Kristy Carlstrom  
 Consultant Company: Carnow, Conibear & Associates, Ltd.  
 Consultant Address: 600 West Van Buren Street  
 Consultant City,St,Zip: Chicago, IL 60607  
 Consultant Phone: (312) 762-2908  
 Proj Mgr Assigned: Jeff Guy  
 Sec. 4 Letter Date: Not reported  
 Active: Yes  
 No Further Remediation Letter Dt: 06/23/2005  
 Remediation Applicant Co: Chicago Housing Authority  
 Effective: True  
 Remediation Applicant Name: Kimberly Worthington  
 Remediation Applicant Company: City of Chicago  
 Remediation Applicant Address: 30 North LaSalle Street  
 Remediation Applicant City,St,Zip: Chicago, IL  
 Illinois EPA: 0316355065  
 Site Name: Madden/Wells Darrow Redevelopment (Area 11)  
 NFR Letter: 2005-06-23  
 NFR Letter Date Recorded: 2005-07-19  
 Comprehensive/Focused: Comprehensive  
 Worker Caution: No  
 Acres: 0.43



MAP FINDINGS  
FOCUS MAP 6

Map ID      Site      Database(s)      EPA ID Number

---

**MADDEN/WELLS DARROW REDEVELOPMENT (AREA 11) (Continued)**

**S105521108**

Land Use: Residential or Industrial/Commercial  
 Ground Water Use Restriction: No  
 Highway Authority Agreement: No  
 Ordinance: Yes  
 Industrial - Commercial: No  
 Slab on Grade: No  
 BCT: No  
 Building Slab: Yes  
 Asphalt Used: Yes  
 Concrete Used: Yes  
 Clean Soil 3ft: Yes  
 Clean Soil 10ft: No  
 Alternate Barrier: No

Remediation Applicant Name: Kimberly Worthington  
 Remediation Applicant Company: City of Chicago  
 Remediation Applicant Address: 30 North LaSalle Street  
 Remediation Applicant City,St,Zip: Chicago, IL  
 Illinois EPA: 0316355065  
 Site Name: Madden/Wells Darrow Redevelopment (Area 12)  
 NFR Letter: 2005-06-24  
 NFR Letter Date Recorded: 2005-07-19  
 Comprehensive/Focused: Comprehensive  
 Worker Caution: Yes  
 Acres: 0.7  
 Land Use: Residential or Industrial/Commercial  
 Ground Water Use Restriction: No  
 Highway Authority Agreement: No  
 Ordinance: Yes  
 Industrial - Commercial: No  
 Slab on Grade: No  
 BCT: No  
 Building Slab: Yes  
 Asphalt Used: Yes  
 Concrete Used: Yes  
 Clean Soil 3ft: Yes  
 Clean Soil 10ft: No  
 Alternate Barrier: No

Remediation Applicant Name: Carl Byrd  
 Remediation Applicant Company: Chicago Housing Authority  
 Remediation Applicant Address: 626 West Jackson Boulevard  
 Remediation Applicant City,St,Zip: Chicago, IL  
 Illinois EPA: 0316355065  
 Site Name: Madden/Wells/Darrow Redevelopment (Phase 1-Area 33)  
 NFR Letter: 2005-11-01  
 NFR Letter Date Recorded: 2006-01-30  
 Comprehensive/Focused: Comprehensive  
 Worker Caution: No  
 Acres: 0.34  
 Land Use: Residential or Industrial/Commercial  
 Ground Water Use Restriction: No  
 Highway Authority Agreement: No  
 Ordinance: Yes  
 Industrial - Commercial: No  
 Slab on Grade: No  
 BCT: No

MAP FINDINGS  
FOCUS MAP 6

Map ID      Site      Database(s)      EPA ID Number

---

**MADDEN/WELLS DARROW REDEVELOPMENT (AREA 11) (Continued)**

**S105521108**

Building Slab:                      No  
Asphalt Used:                      No  
Concrete Used:                      No  
Clean Soil 3ft:                      No  
Clean Soil 10ft:                      No  
Alternate Barrier:                      No

Remediation Applicant Name:      Carl Byrd  
Remediation Applicant Company:      Chicago Housing Authority  
Remediation Applicant Address:      626 West Jackson Boulevard  
Remediation Applicant City,St,Zip:      Chicago, IL  
Illinois EPA:                      0316355065  
Site Name:                      Madden/Wells Darrow Redevelopment (Phase 1-Area 1 & 2)  
NFR Letter:                      2006-04-19  
NFR Letter Date Recorded:              2006-06-27  
Comprehensive/Focused:              Comprehensive  
Worker Caution:                      No  
Acres:                      0.64  
Land Use:                      Residential or Industrial/Commercial  
Ground Water Use Restriction:      No  
Highway Authority Agreement:      No  
Ordinance:                      Yes  
Industrial - Commercial:              No  
Slab on Grade:                      No  
BCT:                      No  
Building Slab:                      Yes  
Asphalt Used:                      Yes  
Concrete Used:                      Yes  
Clean Soil 3ft:                      Yes  
Clean Soil 10ft:                      No  
Alternate Barrier:                      No

Remediation Applicant Name:      Carl Byrd  
Remediation Applicant Company:      Chicago Housing Authority  
Remediation Applicant Address:      626 West Jackson Boulevard  
Remediation Applicant City,St,Zip:      Chicago, IL  
Illinois EPA:                      0316355065  
Site Name:                      Madden/Wells Darrow Redevelopment (Phase 1-Area 3)  
NFR Letter:                      2006-04-20  
NFR Letter Date Recorded:              2006-06-27  
Comprehensive/Focused:              Comprehensive  
Worker Caution:                      No  
Acres:                      0.31  
Land Use:                      Residential or Industrial/Commercial  
Ground Water Use Restriction:      No  
Highway Authority Agreement:      No  
Ordinance:                      Yes  
Industrial - Commercial:              No  
Slab on Grade:                      No  
BCT:                      No  
Building Slab:                      Yes  
Asphalt Used:                      Yes  
Concrete Used:                      Yes  
Clean Soil 3ft:                      Yes  
Clean Soil 10ft:                      No  
Alternate Barrier:                      No

MAP FINDINGS  
FOCUS MAP 6

Map ID Site Database(s) EPA ID Number

**MADDEN/WELLS DARROW REDEVELOPMENT (AREA 11) (Continued)**

**S105521108**

Remediation Applicant Name: Carl Byrd  
 Remediation Applicant Company: Chicago Housing Authority  
 Remediation Applicant Address: 626 west Jackson Boulevard  
 Remediation Applicant City,St,Zip: Chicago, IL  
 Illinois EPA: 0316355065  
 Site Name: Madden/Wells/Darrow Redevelopment (Phase 1-Area 14)  
 NFR Letter: 2006-05-25  
 NFR Letter Date Recorded: 2006-06-27  
 Comprehensive/Focused: Comprehensive  
 Worker Caution: No  
 Acres: 0.23  
 Land Use: Residential or Industrial/Commercial  
 Ground Water Use Restriction: No  
 Highway Authority Agreement: No  
 Ordinance: Yes  
 Industrial - Commercial: No  
 Slab on Grade: No  
 BCT: No  
 Building Slab: Yes  
 Asphalt Used: Yes  
 Concrete Used: Yes  
 Clean Soil 3ft: Yes  
 Clean Soil 10ft: No  
 Alternate Barrier: No

Remediation Applicant Name: Carl Byrd  
 Remediation Applicant Company: Chicago Housing Authority  
 Remediation Applicant Address: 626 west Jackson Boulevard  
 Remediation Applicant City,St,Zip: Chicago, IL  
 Illinois EPA: 0316355065  
 Site Name: Madden/Wells/Darrow Redevelopment (Phase 1-Area 30a)  
 NFR Letter: 2006-07-06  
 NFR Letter Date Recorded: 2006-08-11  
 Comprehensive/Focused: Comprehensive  
 Worker Caution: No  
 Acres: 0.22  
 Land Use: Residential or Industrial/Commercial  
 Ground Water Use Restriction: No  
 Highway Authority Agreement: No  
 Ordinance: Yes  
 Industrial - Commercial: No  
 Slab on Grade: No  
 BCT: No  
 Building Slab: Yes  
 Asphalt Used: No  
 Concrete Used: No  
 Clean Soil 3ft: Yes  
 Clean Soil 10ft: No  
 Alternate Barrier: No

Remediation Applicant Name: Carl Byrd  
 Remediation Applicant Company: The Chicago Housing Authority  
 Remediation Applicant Address: 60 East Van Buren Street  
 Remediation Applicant City,St,Zip: Chicago, IL  
 Illinois EPA: 0316355065  
 Site Name: Madden Wells Darrow Redevelopment (Phase 1-Area 18)  
 NFR Letter: 2007-09-13

MAP FINDINGS  
FOCUS MAP 6

Map ID      Site      Database(s)      EPA ID Number

---

**MADDEN/WELLS DARROW REDEVELOPMENT (AREA 11) (Continued)**

**S105521108**

NFR Letter Date Recorded: 2007-09-24  
 Comprehensive/Focused: Comprehensive  
 Worker Caution: No  
 Acres: 0.23  
 Land Use: Residential or Industrial/Commercial  
 Ground Water Use Restriction: No  
 Highway Authority Agreement: No  
 Ordinance: Yes  
 Industrial - Commercial: No  
 Slab on Grade: No  
 BCT: No  
 Building Slab: No  
 Asphalt Used: No  
 Concrete Used: No  
 Clean Soil 3ft: No  
 Clean Soil 10ft: No  
 Alternate Barrier: No

Remediation Applicant Name: Carl Byrd  
 Remediation Applicant Company: The Chicago Housing Authority  
 Remediation Applicant Address: 60 East Van Buren Street  
 Remediation Applicant City,St,Zip: Chicago, IL  
 Illinois EPA: 0316355065  
 Site Name: Madden Wells Darrow Redevelopment (Phase I-Area 15)  
 NFR Letter: 2007-09-14  
 NFR Letter Date Recorded: 2007-09-24  
 Comprehensive/Focused: Comprehensive  
 Worker Caution: No  
 Acres: 0.26  
 Land Use: Residential or Industrial/Commercial  
 Ground Water Use Restriction: No  
 Highway Authority Agreement: No  
 Ordinance: Yes  
 Industrial - Commercial: No  
 Slab on Grade: No  
 BCT: No  
 Building Slab: No  
 Asphalt Used: No  
 Concrete Used: No  
 Clean Soil 3ft: No  
 Clean Soil 10ft: No  
 Alternate Barrier: No

Remediation Applicant Name: Carl Byrd  
 Remediation Applicant Company: The Chicago Housing Authority  
 Remediation Applicant Address: 60 East Van Buren Street  
 Remediation Applicant City,St,Zip: Chicago, IL  
 Illinois EPA: 0316355065  
 Site Name: Madden/Wells Darrow Redevelopment (Phase I-Area 16)  
 NFR Letter: 2007-09-18  
 NFR Letter Date Recorded: 2007-09-24  
 Comprehensive/Focused: Comprehensive  
 Worker Caution: No  
 Acres: 0.22  
 Land Use: Residential or Industrial/Commercial  
 Ground Water Use Restriction: No  
 Highway Authority Agreement: No

MAP FINDINGS  
 FOCUS MAP 6

Map ID Site Database(s) EPA ID Number

**MADDEN/WELLS DARROW REDEVELOPMENT (AREA 11) (Continued)**

**S105521108**

Ordinance: Yes  
 Industrial - Commercial: No  
 Slab on Grade: No  
 BCT: No  
 Building Slab: Yes  
 Asphalt Used: Yes  
 Concrete Used: Yes  
 Clean Soil 3ft: Yes  
 Clean Soil 10ft: No  
 Alternate Barrier: No

Remediation Applicant Name: Carl Byrd The Chicago Housing Authority  
 Remediation Applicant Company: 60 East Van Buren Street  
 Remediation Applicant Address: Not reported  
 Remediation Applicant City,St,Zip: 60605  
 Illinois EPA: 0316355065  
 Site Name: Madden-Wells-Darrow Redevelopment (Phase I-Area 20)  
 NFR Letter: 2007-10-25  
 NFR Letter Date Recorded: 2007-11-16  
 Comprehensive/Focused: Comprehensive  
 Worker Caution: Yes  
 Acres: 0.61  
 Land Use: Residential or Industrial/Commercial  
 Ground Water Use Restriction: No  
 Highway Authority Agreement: No  
 Ordinance: Yes  
 Industrial - Commercial: No  
 Slab on Grade: No  
 BCT: No  
 Building Slab: Yes  
 Asphalt Used: Yes  
 Concrete Used: Yes  
 Clean Soil 3ft: Yes  
 Clean Soil 10ft: No  
 Alternate Barrier: No

Remediation Applicant Name: Carl Byrd The Chicago Housing Authority  
 Remediation Applicant Company: 60 East Van Buren Street  
 Remediation Applicant Address: Not reported  
 Remediation Applicant City,St,Zip: 60605  
 Illinois EPA: 0316355065  
 Site Name: Madden-Wells-Darrow Redevelopment (Phase I-Area 22)  
 NFR Letter: 2007-10-23  
 NFR Letter Date Recorded: 2007-11-16  
 Comprehensive/Focused: Comprehensive  
 Worker Caution: No  
 Acres: 0.53  
 Land Use: Residential or Industrial/Commercial  
 Ground Water Use Restriction: No  
 Highway Authority Agreement: No  
 Ordinance: Yes  
 Industrial - Commercial: No  
 Slab on Grade: No  
 BCT: No  
 Building Slab: Yes  
 Asphalt Used: Yes  
 Concrete Used: Yes

MAP FINDINGS  
FOCUS MAP 6

Map ID	Site	Database(s)	EPA ID Number
--------	------	-------------	---------------

**MADDEN/WELLS DARROW REDEVELOPMENT (AREA 11) (Continued)**

**S105521108**

Clean Soil 3ft: Yes  
Clean Soil 10ft: No  
Alternate Barrier: No

Remediation Applicant Name: Carl Byrd The Chicago Housing Authority  
Remediation Applicant Company: 60 East Van Buren Street  
Remediation Applicant Address: Not reported  
Remediation Applicant City,St,Zip: 60605  
Illinois EPA: 0316355065  
Site Name: Madden-Wells-Darrow Redevelopment (Phase I-Area 21)  
NFR Letter: 2007-10-22  
NFR Letter Date Recorded: 2007-11-16  
Comprehensive/Focused: Comprehensive  
Worker Caution: Yes  
Acres: 0.61  
Land Use: Residential or Industrial/Commercial  
Ground Water Use Restriction: No  
Highway Authority Agreement: No  
Ordinance: Yes  
Industrial - Commercial: No  
Slab on Grade: No  
BCT: No  
Building Slab: Yes  
Asphalt Used: Yes  
Concrete Used: Yes  
Clean Soil 3ft: Yes  
Clean Soil 10ft: No  
Alternate Barrier: No

Remediation Applicant Name: Carl Byrd The Chicago Housing Authority  
Remediation Applicant Company: 60 East Van Buren Street  
Remediation Applicant Address: Not reported  
Remediation Applicant City,St,Zip: 60605  
Illinois EPA: 0316355065  
Site Name: Madden-Wells-Darrow Redevelopment (Phase I-Area 19)  
NFR Letter: 2007-09-25  
NFR Letter Date Recorded: 2007-10-12  
Comprehensive/Focused: Comprehensive  
Worker Caution: Yes  
Acres: 0.24  
Land Use: Residential or Industrial/Commercial  
Ground Water Use Restriction: No  
Highway Authority Agreement: No  
Ordinance: Yes  
Industrial - Commercial: No  
Slab on Grade: No  
BCT: No  
Building Slab: Yes  
Asphalt Used: Yes  
Concrete Used: Yes  
Clean Soil 3ft: Yes  
Clean Soil 10ft: No  
Alternate Barrier: No

Remediation Applicant Name: Carl Byrd The Chicago Housing Authority  
Remediation Applicant Company: 60 East Van Buren Street  
Remediation Applicant Address: Not reported

MAP FINDINGS  
FOCUS MAP 6

Map ID Site Database(s) EPA ID Number

**MADDEN/WELLS DARROW REDEVELOPMENT (AREA 11) (Continued)**

**S105521108**

Remediation Applicant City,St,Zip:	60605
Illinois EPA:	0316355065
Site Name:	Madden-Wells-Darrow Redevelopment (Phase I-Area17)
NFR Letter:	2007-09-26
NFR Letter Date Recorded:	2007-10-12
Comprehensive/Focused:	Comprehensive
Worker Caution:	No
Acres:	1.56
Land Use:	Residential or Industrial/Commercial
Ground Water Use Restriction:	No
Highway Authority Agreement:	No
Ordinance:	Yes
Industrial - Commercial:	No
Slab on Grade:	No
BCT:	No
Building Slab:	Yes
Asphalt Used:	Yes
Concrete Used:	Yes
Clean Soil 3ft:	Yes
Clean Soil 10ft:	No
Alternate Barrier:	No
Remediation Applicant Name:	Carl Byrd Chicago Housing Authority
Remediation Applicant Company:	626 West jackson Boulevard
Remediation Applicant Address:	Not reported
Remediation Applicant City,St,Zip:	60661
Illinois EPA:	0316355065
Site Name:	Madden-Wells-Darrow Redevelopment (Phase I-Areas 4, 5, 6 & 7)
NFR Letter:	2006-09-20
NFR Letter Date Recorded:	2006-10-18
Comprehensive/Focused:	Comprehensive
Worker Caution:	Yes
Acres:	1.43
Land Use:	Residential or Industrial/Commercial
Ground Water Use Restriction:	No
Highway Authority Agreement:	No
Ordinance:	Yes
Industrial - Commercial:	No
Slab on Grade:	No
BCT:	No
Building Slab:	Yes
Asphalt Used:	Yes
Concrete Used:	Yes
Clean Soil 3ft:	Yes
Clean Soil 10ft:	No
Alternate Barrier:	No
Remediation Applicant Name:	Carl Byrd Chicago Housing Authority
Remediation Applicant Company:	626 West jackson Boulevard
Remediation Applicant Address:	Not reported
Remediation Applicant City,St,Zip:	60661
Illinois EPA:	0316355065
Site Name:	Madden-Wells-Darrow Redevelopment (Phase I-Areas 8, 9, 10 & 13)
NFR Letter:	2006-09-21
NFR Letter Date Recorded:	2006-10-18
Comprehensive/Focused:	Comprehensive
Worker Caution:	Yes

MAP FINDINGS  
FOCUS MAP 6

Map ID      Site      Database(s)      EPA ID Number

**MADDEN/WELLS DARROW REDEVELOPMENT (AREA 11) (Continued)**

**S105521108**

Acres: 1.43  
Land Use: Residential or Industrial/Commercial  
Ground Water Use Restriction: No  
Highway Authority Agreement: No  
Ordinance: Yes  
Industrial - Commercial: No  
Slab on Grade: No  
BCT: No  
Building Slab: Yes  
Asphalt Used: Yes  
Concrete Used: Yes  
Clean Soil 3ft: Yes  
Clean Soil 10ft: No  
Alternate Barrier: No

IL EPA Id: 0316355065  
US EPA Id: Not reported  
Longitude: -87.605738  
Latitude: 41.825783  
Contact Name: John Gerut  
Contact Address: 60 East Van Buren Street  
Contact City,St,Zip: Chicago, IL 60605  
Contact Phone: (312) 913-7580  
Date Enrolled: 07/05/2002  
Point Of Contact: Kristy Carlstrom  
Consultant Company: Carnow, Conibear & Associates, Ltd.  
Consultant Address: 600 West Van Buren Street  
Consultant City,St,Zip: Chicago, IL 60607  
Consultant Phone: (312) 762-2908  
Proj Mgr Assigned: Jeff Guy  
Sec. 4 Letter Date: Not reported  
Active: Yes  
No Further Remediation Letter Dt: 08/14/2007  
Remediation Applicant Co: Chicago Housing Authority  
Effective: False  
Remediation Applicant Name: Kimberly Worthington  
Remediation Applicant Company: City of Chicago  
Remediation Applicant Address: 30 North LaSalle Street  
Remediation Applicant City,St,Zip: Chicago, IL  
Illinois EPA: 0316355065  
Site Name: Madden/Wells Darrow Redevelopment (Area 11)  
NFR Letter: 2005-06-23  
NFR Letter Date Recorded: 2005-07-19  
Comprehensive/Focused: Comprehensive  
Worker Caution: No  
Acres: 0.43  
Land Use: Residential or Industrial/Commercial  
Ground Water Use Restriction: No  
Highway Authority Agreement: No  
Ordinance: Yes  
Industrial - Commercial: No  
Slab on Grade: No  
BCT: No  
Building Slab: Yes  
Asphalt Used: Yes  
Concrete Used: Yes



MAP FINDINGS  
FOCUS MAP 6

Map ID	Site	Database(s)	EPA ID Number
--------	------	-------------	---------------

**MADDEN/WELLS DARROW REDEVELOPMENT (AREA 11) (Continued)**

**S105521108**

Clean Soil 3ft: Yes  
Clean Soil 10ft: No  
Alternate Barrier: No

Remediation Applicant Name: Kimberly Worthington  
Remediation Applicant Company: City of Chicago  
Remediation Applicant Address: 30 North LaSalle Street  
Remediation Applicant City,St,Zip: Chicago, IL  
Illinois EPA: 0316355065  
Site Name: Madden/Wells Darrow Redevelopment (Area 12)  
NFR Letter: 2005-06-24  
NFR Letter Date Recorded: 2005-07-19  
Comprehensive/Focused: Comprehensive  
Worker Caution: Yes  
Acres: 0.7  
Land Use: Residential or Industrial/Commercial  
Ground Water Use Restriction: No  
Highway Authority Agreement: No  
Ordinance: Yes  
Industrial - Commercial: No  
Slab on Grade: No  
BCT: No  
Building Slab: Yes  
Asphalt Used: Yes  
Concrete Used: Yes  
Clean Soil 3ft: Yes  
Clean Soil 10ft: No  
Alternate Barrier: No

Remediation Applicant Name: Carl Byrd  
Remediation Applicant Company: Chicago Housing Authority  
Remediation Applicant Address: 626 West Jackson Boulevard  
Remediation Applicant City,St,Zip: Chicago, IL  
Illinois EPA: 0316355065  
Site Name: Madden/Wells/Darrow Redevelopment (Phase 1-Area 33)  
NFR Letter: 2005-11-01  
NFR Letter Date Recorded: 2006-01-30  
Comprehensive/Focused: Comprehensive  
Worker Caution: No  
Acres: 0.34  
Land Use: Residential or Industrial/Commercial  
Ground Water Use Restriction: No  
Highway Authority Agreement: No  
Ordinance: Yes  
Industrial - Commercial: No  
Slab on Grade: No  
BCT: No  
Building Slab: No  
Asphalt Used: No  
Concrete Used: No  
Clean Soil 3ft: No  
Clean Soil 10ft: No  
Alternate Barrier: No

Remediation Applicant Name: Carl Byrd  
Remediation Applicant Company: Chicago Housing Authority  
Remediation Applicant Address: 626 West Jackson Boulevard

MAP FINDINGS  
FOCUS MAP 6

Map ID	Site	Database(s)	EPA ID Number
--------	------	-------------	---------------

**MADDEN/WELLS DARROW REDEVELOPMENT (AREA 11) (Continued)**

**S105521108**

Remediation Applicant City,St,Zip: Chicago, IL  
 Illinois EPA: 0316355065  
 Site Name: Madden/Wells Darrow Redevelopment (Phase 1-Area 1 & 2)  
 NFR Letter: 2006-04-19  
 NFR Letter Date Recorded: 2006-06-27  
 Comprehensive/Focused: Comprehensive  
 Worker Caution: No  
 Acres: 0.64  
 Land Use: Residential or Industrial/Commercial  
 Ground Water Use Restriction: No  
 Highway Authority Agreement: No  
 Ordinance: Yes  
 Industrial - Commercial: No  
 Slab on Grade: No  
 BCT: No  
 Building Slab: Yes  
 Asphalt Used: Yes  
 Concrete Used: Yes  
 Clean Soil 3ft: Yes  
 Clean Soil 10ft: No  
 Alternate Barrier: No

Remediation Applicant Name: Carl Byrd  
 Remediation Applicant Company: Chicago Housing Authority  
 Remediation Applicant Address: 626 West Jackson Boulevard  
 Remediation Applicant City,St,Zip: Chicago, IL  
 Illinois EPA: 0316355065  
 Site Name: Madden/Wells Darrow Redevelopment (Phase 1-Area 3)  
 NFR Letter: 2006-04-20  
 NFR Letter Date Recorded: 2006-06-27  
 Comprehensive/Focused: Comprehensive  
 Worker Caution: No  
 Acres: 0.31  
 Land Use: Residential or Industrial/Commercial  
 Ground Water Use Restriction: No  
 Highway Authority Agreement: No  
 Ordinance: Yes  
 Industrial - Commercial: No  
 Slab on Grade: No  
 BCT: No  
 Building Slab: Yes  
 Asphalt Used: Yes  
 Concrete Used: Yes  
 Clean Soil 3ft: Yes  
 Clean Soil 10ft: No  
 Alternate Barrier: No

Remediation Applicant Name: Carl Byrd  
 Remediation Applicant Company: Chicago Housing Authority  
 Remediation Applicant Address: 626 west Jackson Boulevard  
 Remediation Applicant City,St,Zip: Chicago, IL  
 Illinois EPA: 0316355065  
 Site Name: Madden/Wells/Darrow Redevelopment (Phase 1-Area 14)  
 NFR Letter: 2006-05-25  
 NFR Letter Date Recorded: 2006-06-27  
 Comprehensive/Focused: Comprehensive  
 Worker Caution: No

MAP FINDINGS  
FOCUS MAP 6

Map ID      Site      Database(s)      EPA ID Number

---

**MADDEN/WELLS DARROW REDEVELOPMENT (AREA 11) (Continued)**

**S105521108**

Acres:	0.23
Land Use:	Residential or Industrial/Commercial
Ground Water Use Restriction:	No
Highway Authority Agreement:	No
Ordinance:	Yes
Industrial - Commercial:	No
Slab on Grade:	No
BCT:	No
Building Slab:	Yes
Asphalt Used:	Yes
Concrete Used:	Yes
Clean Soil 3ft:	Yes
Clean Soil 10ft:	No
Alternate Barrier:	No
Remediation Applicant Name:	Carl Byrd
Remediation Applicant Company:	Chicago Housing Authority
Remediation Applicant Address:	626 west Jackson Boulevard
Remediation Applicant City,St,Zip:	Chicago, IL
Illinois EPA:	0316355065
Site Name:	Madden/Wells/Darrow Redevelopment (Phase 1-Area 30a)
NFR Letter:	2006-07-06
NFR Letter Date Recorded:	2006-08-11
Comprehensive/Focused:	Comprehensive
Worker Caution:	No
Acres:	0.22
Land Use:	Residential or Industrial/Commercial
Ground Water Use Restriction:	No
Highway Authority Agreement:	No
Ordinance:	Yes
Industrial - Commercial:	No
Slab on Grade:	No
BCT:	No
Building Slab:	Yes
Asphalt Used:	No
Concrete Used:	No
Clean Soil 3ft:	Yes
Clean Soil 10ft:	No
Alternate Barrier:	No
Remediation Applicant Name:	Carl Byrd
Remediation Applicant Company:	The Chicago Housing Authority
Remediation Applicant Address:	60 East Van Buren Street
Remediation Applicant City,St,Zip:	Chicago, IL
Illinois EPA:	0316355065
Site Name:	Madden Wells Darrow Redevelopment (Phase 1-Area 18)
NFR Letter:	2007-09-13
NFR Letter Date Recorded:	2007-09-24
Comprehensive/Focused:	Comprehensive
Worker Caution:	No
Acres:	0.23
Land Use:	Residential or Industrial/Commercial
Ground Water Use Restriction:	No
Highway Authority Agreement:	No
Ordinance:	Yes
Industrial - Commercial:	No
Slab on Grade:	No

MAP FINDINGS  
FOCUS MAP 6

Map ID      Site      Database(s)      EPA ID Number

---

**MADDEN/WELLS DARROW REDEVELOPMENT (AREA 11) (Continued)**

**S105521108**

BCT: No  
 Building Slab: No  
 Asphalt Used: No  
 Concrete Used: No  
 Clean Soil 3ft: No  
 Clean Soil 10ft: No  
 Alternate Barrier: No

Remediation Applicant Name: Carl Byrd  
 Remediation Applicant Company: The Chicago Housing Authority  
 Remediation Applicant Address: 60 East Van Buren Street  
 Remediation Applicant City,St,Zip: Chicago, IL  
 Illinois EPA: 0316355065  
 Site Name: Madden Wells Darrow Redevelopment (Phase I-Area 15)  
 NFR Letter: 2007-09-14  
 NFR Letter Date Recorded: 2007-09-24  
 Comprehensive/Focused: Comprehensive  
 Worker Caution: No  
 Acres: 0.26  
 Land Use: Residential or Industrial/Commercial  
 Ground Water Use Restriction: No  
 Highway Authority Agreement: No  
 Ordinance: Yes  
 Industrial - Commercial: No  
 Slab on Grade: No  
 BCT: No  
 Building Slab: No  
 Asphalt Used: No  
 Concrete Used: No  
 Clean Soil 3ft: No  
 Clean Soil 10ft: No  
 Alternate Barrier: No

Remediation Applicant Name: Carl Byrd  
 Remediation Applicant Company: The Chicago Housing Authority  
 Remediation Applicant Address: 60 East Van Buren Street  
 Remediation Applicant City,St,Zip: Chicago, IL  
 Illinois EPA: 0316355065  
 Site Name: Madden/Wells Darrow Redevelopment (Phase I-Area 16)  
 NFR Letter: 2007-09-18  
 NFR Letter Date Recorded: 2007-09-24  
 Comprehensive/Focused: Comprehensive  
 Worker Caution: No  
 Acres: 0.22  
 Land Use: Residential or Industrial/Commercial  
 Ground Water Use Restriction: No  
 Highway Authority Agreement: No  
 Ordinance: Yes  
 Industrial - Commercial: No  
 Slab on Grade: No  
 BCT: No  
 Building Slab: Yes  
 Asphalt Used: Yes  
 Concrete Used: Yes  
 Clean Soil 3ft: Yes  
 Clean Soil 10ft: No  
 Alternate Barrier: No

MAP FINDINGS  
FOCUS MAP 6

Map ID Site Database(s) EPA ID Number

**MADDEN/WELLS DARROW REDEVELOPMENT (AREA 11) (Continued)**

**S105521108**

Remediation Applicant Name: Carl Byrd The Chicago Housing Authority  
 Remediation Applicant Company: 60 East Van Buren Street  
 Remediation Applicant Address: Not reported  
 Remediation Applicant City,St,Zip: 60605  
 Illinois EPA: 0316355065  
 Site Name: Madden-Wells-Darrow Redevelopment (Phase I-Area 20)  
 NFR Letter: 2007-10-25  
 NFR Letter Date Recorded: 2007-11-16  
 Comprehensive/Focused: Comprehensive  
 Worker Caution: Yes  
 Acres: 0.61  
 Land Use: Residential or Industrial/Commercial  
 Ground Water Use Restriction: No  
 Highway Authority Agreement: No  
 Ordinance: Yes  
 Industrial - Commercial: No  
 Slab on Grade: No  
 BCT: No  
 Building Slab: Yes  
 Asphalt Used: Yes  
 Concrete Used: Yes  
 Clean Soil 3ft: Yes  
 Clean Soil 10ft: No  
 Alternate Barrier: No

Remediation Applicant Name: Carl Byrd The Chicago Housing Authority  
 Remediation Applicant Company: 60 East Van Buren Street  
 Remediation Applicant Address: Not reported  
 Remediation Applicant City,St,Zip: 60605  
 Illinois EPA: 0316355065  
 Site Name: Madden-Wells-Darrow Redevelopment (Phase I-Area 22)  
 NFR Letter: 2007-10-23  
 NFR Letter Date Recorded: 2007-11-16  
 Comprehensive/Focused: Comprehensive  
 Worker Caution: No  
 Acres: 0.53  
 Land Use: Residential or Industrial/Commercial  
 Ground Water Use Restriction: No  
 Highway Authority Agreement: No  
 Ordinance: Yes  
 Industrial - Commercial: No  
 Slab on Grade: No  
 BCT: No  
 Building Slab: Yes  
 Asphalt Used: Yes  
 Concrete Used: Yes  
 Clean Soil 3ft: Yes  
 Clean Soil 10ft: No  
 Alternate Barrier: No

Remediation Applicant Name: Carl Byrd The Chicago Housing Authority  
 Remediation Applicant Company: 60 East Van Buren Street  
 Remediation Applicant Address: Not reported  
 Remediation Applicant City,St,Zip: 60605  
 Illinois EPA: 0316355065  
 Site Name: Madden-Wells-Darrow Redevelopment (Phase I-Area 21)  
 NFR Letter: 2007-10-22

MAP FINDINGS  
FOCUS MAP 6

Map ID      Site      Database(s)      EPA ID Number

**MADDEN/WELLS DARROW REDEVELOPMENT (AREA 11) (Continued)**

**S105521108**

NFR Letter Date Recorded: 2007-11-16  
 Comprehensive/Focused: Comprehensive  
 Worker Caution: Yes  
 Acres: 0.61  
 Land Use: Residential or Industrial/Commercial  
 Ground Water Use Restriction: No  
 Highway Authority Agreement: No  
 Ordinance: Yes  
 Industrial - Commercial: No  
 Slab on Grade: No  
 BCT: No  
 Building Slab: Yes  
 Asphalt Used: Yes  
 Concrete Used: Yes  
 Clean Soil 3ft: Yes  
 Clean Soil 10ft: No  
 Alternate Barrier: No

Remediation Applicant Name: Carl Byrd The Chicago Housing Authority  
 Remediation Applicant Company: 60 East Van Buren Street  
 Remediation Applicant Address: Not reported  
 Remediation Applicant City,St,Zip: 60605  
 Illinois EPA: 0316355065  
 Site Name: Madden-Wells-Darrow Redevelopment (Phase I-Area 19)  
 NFR Letter: 2007-09-25  
 NFR Letter Date Recorded: 2007-10-12  
 Comprehensive/Focused: Comprehensive  
 Worker Caution: Yes  
 Acres: 0.24  
 Land Use: Residential or Industrial/Commercial  
 Ground Water Use Restriction: No  
 Highway Authority Agreement: No  
 Ordinance: Yes  
 Industrial - Commercial: No  
 Slab on Grade: No  
 BCT: No  
 Building Slab: Yes  
 Asphalt Used: Yes  
 Concrete Used: Yes  
 Clean Soil 3ft: Yes  
 Clean Soil 10ft: No  
 Alternate Barrier: No

Remediation Applicant Name: Carl Byrd The Chicago Housing Authority  
 Remediation Applicant Company: 60 East Van Buren Street  
 Remediation Applicant Address: Not reported  
 Remediation Applicant City,St,Zip: 60605  
 Illinois EPA: 0316355065  
 Site Name: Madden-Wells-Darrow Redevelopment (Phase I-Area17)  
 NFR Letter: 2007-09-26  
 NFR Letter Date Recorded: 2007-10-12  
 Comprehensive/Focused: Comprehensive  
 Worker Caution: No  
 Acres: 1.56  
 Land Use: Residential or Industrial/Commercial  
 Ground Water Use Restriction: No  
 Highway Authority Agreement: No

MAP FINDINGS  
FOCUS MAP 6

Map ID	Site	Database(s)	EPA ID Number
--------	------	-------------	---------------

**MADDEN/WELLS DARROW REDEVELOPMENT (AREA 11) (Continued)**

**S105521108**

Ordinance:	Yes
Industrial - Commercial:	No
Slab on Grade:	No
BCT:	No
Building Slab:	Yes
Asphalt Used:	Yes
Concrete Used:	Yes
Clean Soil 3ft:	Yes
Clean Soil 10ft:	No
Alternate Barrier:	No

Remediation Applicant Name:	Carl Byrd Chicago Housing Authority
Remediation Applicant Company:	626 West Jackson Boulevard
Remediation Applicant Address:	Not reported
Remediation Applicant City,St,Zip:	60661
Illinois EPA:	0316355065
Site Name:	Madden-Wells-Darrow Redevelopment (Phase I-Areas 4, 5, 6 & 7)
NFR Letter:	2006-09-20
NFR Letter Date Recorded:	2006-10-18
Comprehensive/Focused:	Comprehensive
Worker Caution:	Yes
Acres:	1.43
Land Use:	Residential or Industrial/Commercial
Ground Water Use Restriction:	No
Highway Authority Agreement:	No
Ordinance:	Yes
Industrial - Commercial:	No
Slab on Grade:	No
BCT:	No
Building Slab:	Yes
Asphalt Used:	Yes
Concrete Used:	Yes
Clean Soil 3ft:	Yes
Clean Soil 10ft:	No
Alternate Barrier:	No

Remediation Applicant Name:	Carl Byrd Chicago Housing Authority
Remediation Applicant Company:	626 West Jackson Boulevard
Remediation Applicant Address:	Not reported
Remediation Applicant City,St,Zip:	60661
Illinois EPA:	0316355065
Site Name:	Madden-Wells-Darrow Redevelopment (Phase I-Areas 8, 9, 10 & 13)
NFR Letter:	2006-09-21
NFR Letter Date Recorded:	2006-10-18
Comprehensive/Focused:	Comprehensive
Worker Caution:	Yes
Acres:	1.43
Land Use:	Residential or Industrial/Commercial
Ground Water Use Restriction:	No
Highway Authority Agreement:	No
Ordinance:	Yes
Industrial - Commercial:	No
Slab on Grade:	No
BCT:	No
Building Slab:	Yes
Asphalt Used:	Yes
Concrete Used:	Yes

MAP FINDINGS  
FOCUS MAP 6

Map ID	Site	Database(s)	EPA ID Number
--------	------	-------------	---------------

**MADDEN/WELLS DARROW REDEVELOPMENT (AREA 11) (Continued)**

**S105521108**

Clean Soil 3ft: Yes  
Clean Soil 10ft: No  
Alternate Barrier: No

IL EPA Id: 0316355065  
US EPA Id: Not reported  
Longitude: -87.605738  
Latitude: 41.825783  
Contact Name: John Gerut  
Contact Address: 60 East Van Buren Street  
Contact City,St,Zip: Chicago, IL 60605  
Contact Phone: (312) 913-7580  
Date Enrolled: 07/05/2002  
Point Of Contact: John Geiger  
Consultant Company: Environmental Design International Inc.  
Consultant Address: 33 West Monroe  
Consultant City,St,Zip: Chicago, IL 60603  
Consultant Phone: (312) 345-1400 Ext. 128  
Proj Mgr Assigned: Jeff Guy  
Sec. 4 Letter Date: Not reported  
Active: Yes  
No Further Remediation Letter Dt: 09/21/2006  
Remediation Applicant Co: Chicago Housing Authority  
Effective: True  
Remediation Applicant Name: Kimberly Worthington  
Remediation Applicant Company: City of Chicago  
Remediation Applicant Address: 30 North LaSalle Street  
Remediation Applicant City,St,Zip: Chicago, IL  
Illinois EPA: 0316355065  
Site Name: Madden/Wells Darrow Redevelopment (Area 11)  
NFR Letter: 2005-06-23  
NFR Letter Date Recorded: 2005-07-19  
Comprehensive/Focused: Comprehensive  
Worker Caution: No  
Acres: 0.43  
Land Use: Residential or Industrial/Commercial  
Ground Water Use Restriction: No  
Highway Authority Agreement: No  
Ordinance: Yes  
Industrial - Commercial: No  
Slab on Grade: No  
BCT: No  
Building Slab: Yes  
Asphalt Used: Yes  
Concrete Used: Yes  
Clean Soil 3ft: Yes  
Clean Soil 10ft: No  
Alternate Barrier: No

Remediation Applicant Name: Kimberly Worthington  
Remediation Applicant Company: City of Chicago  
Remediation Applicant Address: 30 North LaSalle Street  
Remediation Applicant City,St,Zip: Chicago, IL  
Illinois EPA: 0316355065  
Site Name: Madden/Wells Darrow Redevelopment (Area 12)  
NFR Letter: 2005-06-24



MAP FINDINGS  
FOCUS MAP 6

Map ID      Site      Database(s)      EPA ID Number

---

**MADDEN/WELLS DARROW REDEVELOPMENT (AREA 11) (Continued)**

**S105521108**

NFR Letter Date Recorded: 2005-07-19  
 Comprehensive/Focused: Comprehensive  
 Worker Caution: Yes  
 Acres: 0.7  
 Land Use: Residential or Industrial/Commercial  
 Ground Water Use Restriction: No  
 Highway Authority Agreement: No  
 Ordinance: Yes  
 Industrial - Commercial: No  
 Slab on Grade: No  
 BCT: No  
 Building Slab: Yes  
 Asphalt Used: Yes  
 Concrete Used: Yes  
 Clean Soil 3ft: Yes  
 Clean Soil 10ft: No  
 Alternate Barrier: No

Remediation Applicant Name: Carl Byrd  
 Remediation Applicant Company: Chicago Housing Authority  
 Remediation Applicant Address: 626 West Jackson Boulevard  
 Remediation Applicant City,St,Zip: Chicago, IL  
 Illinois EPA: 0316355065  
 Site Name: Madden/Wells/Darrow Redevelopment (Phase 1-Area 33)  
 NFR Letter: 2005-11-01  
 NFR Letter Date Recorded: 2006-01-30  
 Comprehensive/Focused: Comprehensive  
 Worker Caution: No  
 Acres: 0.34  
 Land Use: Residential or Industrial/Commercial  
 Ground Water Use Restriction: No  
 Highway Authority Agreement: No  
 Ordinance: Yes  
 Industrial - Commercial: No  
 Slab on Grade: No  
 BCT: No  
 Building Slab: No  
 Asphalt Used: No  
 Concrete Used: No  
 Clean Soil 3ft: No  
 Clean Soil 10ft: No  
 Alternate Barrier: No

Remediation Applicant Name: Carl Byrd  
 Remediation Applicant Company: Chicago Housing Authority  
 Remediation Applicant Address: 626 West Jackson Boulevard  
 Remediation Applicant City,St,Zip: Chicago, IL  
 Illinois EPA: 0316355065  
 Site Name: Madden/Wells Darrow Redevelopment (Phase 1-Area 1 & 2)  
 NFR Letter: 2006-04-19  
 NFR Letter Date Recorded: 2006-06-27  
 Comprehensive/Focused: Comprehensive  
 Worker Caution: No  
 Acres: 0.64  
 Land Use: Residential or Industrial/Commercial  
 Ground Water Use Restriction: No  
 Highway Authority Agreement: No

MAP FINDINGS  
FOCUS MAP 6

Map ID	Site	Database(s)	EPA ID Number
--------	------	-------------	---------------

**MADDEN/WELLS DARROW REDEVELOPMENT (AREA 11) (Continued)**

**S105521108**

Ordinance:	Yes
Industrial - Commercial:	No
Slab on Grade:	No
BCT:	No
Building Slab:	Yes
Asphalt Used:	Yes
Concrete Used:	Yes
Clean Soil 3ft:	Yes
Clean Soil 10ft:	No
Alternate Barrier:	No

Remediation Applicant Name:	Carl Byrd
Remediation Applicant Company:	Chicago Housing Authority
Remediation Applicant Address:	626 West Jackson Boulevard
Remediation Applicant City,St,Zip:	Chicago, IL
Illinois EPA:	0316355065
Site Name:	Madden/Wells Darrow Redevelopment (Phase 1-Area 3)
NFR Letter:	2006-04-20
NFR Letter Date Recorded:	2006-06-27
Comprehensive/Focused:	Comprehensive
Worker Caution:	No
Acres:	0.31
Land Use:	Residential or Industrial/Commercial
Ground Water Use Restriction:	No
Highway Authority Agreement:	No
Ordinance:	Yes
Industrial - Commercial:	No
Slab on Grade:	No
BCT:	No
Building Slab:	Yes
Asphalt Used:	Yes
Concrete Used:	Yes
Clean Soil 3ft:	Yes
Clean Soil 10ft:	No
Alternate Barrier:	No

Remediation Applicant Name:	Carl Byrd
Remediation Applicant Company:	Chicago Housing Authority
Remediation Applicant Address:	626 west Jackson Boulevard
Remediation Applicant City,St,Zip:	Chicago, IL
Illinois EPA:	0316355065
Site Name:	Madden/Wells/Darrow Redevelopment (Phase 1-Area 14)
NFR Letter:	2006-05-25
NFR Letter Date Recorded:	2006-06-27
Comprehensive/Focused:	Comprehensive
Worker Caution:	No
Acres:	0.23
Land Use:	Residential or Industrial/Commercial
Ground Water Use Restriction:	No
Highway Authority Agreement:	No
Ordinance:	Yes
Industrial - Commercial:	No
Slab on Grade:	No
BCT:	No
Building Slab:	Yes
Asphalt Used:	Yes
Concrete Used:	Yes

MAP FINDINGS  
FOCUS MAP 6

Map ID	Site	Database(s)	EPA ID Number
--------	------	-------------	---------------

**MADDEN/WELLS DARROW REDEVELOPMENT (AREA 11) (Continued)**

**S105521108**

Clean Soil 3ft: Yes  
Clean Soil 10ft: No  
Alternate Barrier: No

Remediation Applicant Name: Carl Byrd  
Remediation Applicant Company: Chicago Housing Authority  
Remediation Applicant Address: 626 west Jackson Boulevard  
Remediation Applicant City,St,Zip: Chicago, IL  
Illinois EPA: 0316355065  
Site Name: Madden/Wells/Darrow Redevelopment (Phase 1-Area 30a)  
NFR Letter: 2006-07-06  
NFR Letter Date Recorded: 2006-08-11  
Comprehensive/Focused: Comprehensive  
Worker Caution: No  
Acres: 0.22  
Land Use: Residential or Industrial/Commercial  
Ground Water Use Restriction: No  
Highway Authority Agreement: No  
Ordinance: Yes  
Industrial - Commercial: No  
Slab on Grade: No  
BCT: No  
Building Slab: Yes  
Asphalt Used: No  
Concrete Used: No  
Clean Soil 3ft: Yes  
Clean Soil 10ft: No  
Alternate Barrier: No

Remediation Applicant Name: Carl Byrd  
Remediation Applicant Company: The Chicago Housing Authority  
Remediation Applicant Address: 60 East Van Buren Street  
Remediation Applicant City,St,Zip: Chicago, IL  
Illinois EPA: 0316355065  
Site Name: Madden Wells Darrow Redevelopment (Phase 1-Area 18)  
NFR Letter: 2007-09-13  
NFR Letter Date Recorded: 2007-09-24  
Comprehensive/Focused: Comprehensive  
Worker Caution: No  
Acres: 0.23  
Land Use: Residential or Industrial/Commercial  
Ground Water Use Restriction: No  
Highway Authority Agreement: No  
Ordinance: Yes  
Industrial - Commercial: No  
Slab on Grade: No  
BCT: No  
Building Slab: No  
Asphalt Used: No  
Concrete Used: No  
Clean Soil 3ft: No  
Clean Soil 10ft: No  
Alternate Barrier: No

Remediation Applicant Name: Carl Byrd  
Remediation Applicant Company: The Chicago Housing Authority  
Remediation Applicant Address: 60 East Van Buren Street

MAP FINDINGS  
FOCUS MAP 6

Map ID Site Database(s) EPA ID Number

**MADDEN/WELLS DARROW REDEVELOPMENT (AREA 11) (Continued)**

**S105521108**

Remediation Applicant City,St,Zip: Chicago, IL  
 Illinois EPA: 0316355065  
 Site Name: Madden Wells Darrow Redevelopment (Phase I-Area 15)  
 NFR Letter: 2007-09-14  
 NFR Letter Date Recorded: 2007-09-24  
 Comprehensive/Focused: Comprehensive  
 Worker Caution: No  
 Acres: 0.26  
 Land Use: Residential or Industrial/Commercial  
 Ground Water Use Restriction: No  
 Highway Authority Agreement: No  
 Ordinance: Yes  
 Industrial - Commercial: No  
 Slab on Grade: No  
 BCT: No  
 Building Slab: No  
 Asphalt Used: No  
 Concrete Used: No  
 Clean Soil 3ft: No  
 Clean Soil 10ft: No  
 Alternate Barrier: No

Remediation Applicant Name: Carl Byrd  
 Remediation Applicant Company: The Chicago Housing Authority  
 Remediation Applicant Address: 60 East Van Buren Street  
 Remediation Applicant City,St,Zip: Chicago, IL  
 Illinois EPA: 0316355065  
 Site Name: Madden/Wells Darrow Redevelopment (Phase I-Area 16)  
 NFR Letter: 2007-09-18  
 NFR Letter Date Recorded: 2007-09-24  
 Comprehensive/Focused: Comprehensive  
 Worker Caution: No  
 Acres: 0.22  
 Land Use: Residential or Industrial/Commercial  
 Ground Water Use Restriction: No  
 Highway Authority Agreement: No  
 Ordinance: Yes  
 Industrial - Commercial: No  
 Slab on Grade: No  
 BCT: No  
 Building Slab: Yes  
 Asphalt Used: Yes  
 Concrete Used: Yes  
 Clean Soil 3ft: Yes  
 Clean Soil 10ft: No  
 Alternate Barrier: No

Remediation Applicant Name: Carl Byrd The Chicago Housing Authority  
 Remediation Applicant Company: 60 East Van Buren Street  
 Remediation Applicant Address: Not reported  
 Remediation Applicant City,St,Zip: 60605  
 Illinois EPA: 0316355065  
 Site Name: Madden-Wells-Darrow Redevelopment (Phase I-Area 20)  
 NFR Letter: 2007-10-25  
 NFR Letter Date Recorded: 2007-11-16  
 Comprehensive/Focused: Comprehensive  
 Worker Caution: Yes

MAP FINDINGS  
FOCUS MAP 6

Map ID      Site      Database(s)      EPA ID Number

---

**MADDEN/WELLS DARROW REDEVELOPMENT (AREA 11) (Continued)**

**S105521108**

Acres: 0.61  
 Land Use: Residential or Industrial/Commercial  
 Ground Water Use Restriction: No  
 Highway Authority Agreement: No  
 Ordinance: Yes  
 Industrial - Commercial: No  
 Slab on Grade: No  
 BCT: No  
 Building Slab: Yes  
 Asphalt Used: Yes  
 Concrete Used: Yes  
 Clean Soil 3ft: Yes  
 Clean Soil 10ft: No  
 Alternate Barrier: No

Remediation Applicant Name: Carl Byrd The Chicago Housing Authority  
 Remediation Applicant Company: 60 East Van Buren Street  
 Remediation Applicant Address: Not reported  
 Remediation Applicant City,St,Zip: 60605  
 Illinois EPA: 0316355065  
 Site Name: Madden-Wells-Darrow Redevelopment (Phase I-Area 22)  
 NFR Letter: 2007-10-23  
 NFR Letter Date Recorded: 2007-11-16  
 Comprehensive/Focused: Comprehensive  
 Worker Caution: No

Acres: 0.53  
 Land Use: Residential or Industrial/Commercial  
 Ground Water Use Restriction: No  
 Highway Authority Agreement: No  
 Ordinance: Yes  
 Industrial - Commercial: No  
 Slab on Grade: No  
 BCT: No  
 Building Slab: Yes  
 Asphalt Used: Yes  
 Concrete Used: Yes  
 Clean Soil 3ft: Yes  
 Clean Soil 10ft: No  
 Alternate Barrier: No

Remediation Applicant Name: Carl Byrd The Chicago Housing Authority  
 Remediation Applicant Company: 60 East Van Buren Street  
 Remediation Applicant Address: Not reported  
 Remediation Applicant City,St,Zip: 60605  
 Illinois EPA: 0316355065  
 Site Name: Madden-Wells-Darrow Redevelopment (Phase I-Area 21)  
 NFR Letter: 2007-10-22  
 NFR Letter Date Recorded: 2007-11-16  
 Comprehensive/Focused: Comprehensive  
 Worker Caution: Yes

Acres: 0.61  
 Land Use: Residential or Industrial/Commercial  
 Ground Water Use Restriction: No  
 Highway Authority Agreement: No  
 Ordinance: Yes  
 Industrial - Commercial: No  
 Slab on Grade: No

MAP FINDINGS  
FOCUS MAP 6

Map ID	Site	Database(s)	EPA ID Number
--------	------	-------------	---------------

**MADDEN/WELLS DARROW REDEVELOPMENT (AREA 11) (Continued)**

**S105521108**

BCT: No  
 Building Slab: Yes  
 Asphalt Used: Yes  
 Concrete Used: Yes  
 Clean Soil 3ft: Yes  
 Clean Soil 10ft: No  
 Alternate Barrier: No

Remediation Applicant Name: Carl Byrd The Chicago Housing Authority  
 Remediation Applicant Company: 60 East Van Buren Street  
 Remediation Applicant Address: Not reported  
 Remediation Applicant City,St,Zip: 60605  
 Illinois EPA: 0316355065  
 Site Name: Madden-Wells-Darrow Redevelopment (Phase I-Area 19)  
 NFR Letter: 2007-09-25  
 NFR Letter Date Recorded: 2007-10-12  
 Comprehensive/Focused: Comprehensive  
 Worker Caution: Yes  
 Acres: 0.24  
 Land Use: Residential or Industrial/Commercial  
 Ground Water Use Restriction: No  
 Highway Authority Agreement: No  
 Ordinance: Yes  
 Industrial - Commercial: No  
 Slab on Grade: No  
 BCT: No  
 Building Slab: Yes  
 Asphalt Used: Yes  
 Concrete Used: Yes  
 Clean Soil 3ft: Yes  
 Clean Soil 10ft: No  
 Alternate Barrier: No

Remediation Applicant Name: Carl Byrd The Chicago Housing Authority  
 Remediation Applicant Company: 60 East Van Buren Street  
 Remediation Applicant Address: Not reported  
 Remediation Applicant City,St,Zip: 60605  
 Illinois EPA: 0316355065  
 Site Name: Madden-Wells-Darrow Redevelopment (Phase I-Area17)  
 NFR Letter: 2007-09-26  
 NFR Letter Date Recorded: 2007-10-12  
 Comprehensive/Focused: Comprehensive  
 Worker Caution: No  
 Acres: 1.56  
 Land Use: Residential or Industrial/Commercial  
 Ground Water Use Restriction: No  
 Highway Authority Agreement: No  
 Ordinance: Yes  
 Industrial - Commercial: No  
 Slab on Grade: No  
 BCT: No  
 Building Slab: Yes  
 Asphalt Used: Yes  
 Concrete Used: Yes  
 Clean Soil 3ft: Yes  
 Clean Soil 10ft: No  
 Alternate Barrier: No

MAP FINDINGS  
FOCUS MAP 6

Map ID      Site      Database(s)      EPA ID Number

**MADDEN/WELLS DARROW REDEVELOPMENT (AREA 11) (Continued)**

**S105521108**

Remediation Applicant Name: Carl Byrd Chicago Housing Authority  
 Remediation Applicant Company: 626 West Jackson Boulevard  
 Remediation Applicant Address: Not reported  
 Remediation Applicant City,St,Zip: 60661  
 Illinois EPA: 0316355065  
 Site Name: Madden-Wells-Darrow Redevelopment (Phase I-Areas 4, 5, 6 & 7)  
 NFR Letter: 2006-09-20  
 NFR Letter Date Recorded: 2006-10-18  
 Comprehensive/Focused: Comprehensive  
 Worker Caution: Yes  
 Acres: 1.43  
 Land Use: Residential or Industrial/Commercial  
 Ground Water Use Restriction: No  
 Highway Authority Agreement: No  
 Ordinance: Yes  
 Industrial - Commercial: No  
 Slab on Grade: No  
 BCT: No  
 Building Slab: Yes  
 Asphalt Used: Yes  
 Concrete Used: Yes  
 Clean Soil 3ft: Yes  
 Clean Soil 10ft: No  
 Alternate Barrier: No

Remediation Applicant Name: Carl Byrd Chicago Housing Authority  
 Remediation Applicant Company: 626 West Jackson Boulevard  
 Remediation Applicant Address: Not reported  
 Remediation Applicant City,St,Zip: 60661  
 Illinois EPA: 0316355065  
 Site Name: Madden-Wells-Darrow Redevelopment (Phase I-Areas 8, 9, 10 & 13)  
 NFR Letter: 2006-09-21  
 NFR Letter Date Recorded: 2006-10-18  
 Comprehensive/Focused: Comprehensive  
 Worker Caution: Yes  
 Acres: 1.43  
 Land Use: Residential or Industrial/Commercial  
 Ground Water Use Restriction: No  
 Highway Authority Agreement: No  
 Ordinance: Yes  
 Industrial - Commercial: No  
 Slab on Grade: No  
 BCT: No  
 Building Slab: Yes  
 Asphalt Used: Yes  
 Concrete Used: Yes  
 Clean Soil 3ft: Yes  
 Clean Soil 10ft: No  
 Alternate Barrier: No

IL EPA Id: 0316355065  
 US EPA Id: Not reported  
 Longitude: -87.605738  
 Latitude: 41.825783  
 Contact Name: John Gerut  
 Contact Address: 60 East Van Buren Street

MAP FINDINGS  
FOCUS MAP 6

Map ID      Site      Database(s)      EPA ID Number

**MADDEN/WELLS DARROW REDEVELOPMENT (AREA 11) (Continued)**

**S105521108**

Contact City,St,Zip: Chicago, IL 60605  
 Contact Phone: (312) 913-7580  
 Date Enrolled: 07/05/2002  
 Point Of Contact: Kristy Carlstrom  
 Consultant Company: Carnow, Conibear & Associates, Ltd.  
 Consultant Address: 600 West Van Buren Street  
 Consultant City,St,Zip: Chicago, IL 60607  
 Consultant Phone: (312) 762-2908  
 Proj Mgr Assigned: Jeff Guy  
 Sec. 4 Letter Date: Not reported  
 Active: Yes  
 No Further Remediation Letter Dt: 09/21/2006  
 Remediation Applicant Co: Chicago Housing Authority  
 Effective: True  
 Remediation Applicant Name: Kimberly Worthington  
 Remediation Applicant Company: City of Chicago  
 Remediation Applicant Address: 30 North LaSalle Street  
 Remediation Applicant City,St,Zip: Chicago, IL  
 Illinois EPA: 0316355065  
 Site Name: Madden/Wells Darrow Redevelopment (Area 11)  
 NFR Letter: 2005-06-23  
 NFR Letter Date Recorded: 2005-07-19  
 Comprehensive/Focused: Comprehensive  
 Worker Caution: No  
 Acres: 0.43  
 Land Use: Residential or Industrial/Commercial  
 Ground Water Use Restriction: No  
 Highway Authority Agreement: No  
 Ordinance: Yes  
 Industrial - Commercial: No  
 Slab on Grade: No  
 BCT: No  
 Building Slab: Yes  
 Asphalt Used: Yes  
 Concrete Used: Yes  
 Clean Soil 3ft: Yes  
 Clean Soil 10ft: No  
 Alternate Barrier: No

Remediation Applicant Name: Kimberly Worthington  
 Remediation Applicant Company: City of Chicago  
 Remediation Applicant Address: 30 North LaSalle Street  
 Remediation Applicant City,St,Zip: Chicago, IL  
 Illinois EPA: 0316355065  
 Site Name: Madden/Wells Darrow Redevelopment (Area 12)  
 NFR Letter: 2005-06-24  
 NFR Letter Date Recorded: 2005-07-19  
 Comprehensive/Focused: Comprehensive  
 Worker Caution: Yes  
 Acres: 0.7  
 Land Use: Residential or Industrial/Commercial  
 Ground Water Use Restriction: No  
 Highway Authority Agreement: No  
 Ordinance: Yes  
 Industrial - Commercial: No  
 Slab on Grade: No  
 BCT: No



MAP FINDINGS  
FOCUS MAP 6

Map ID      Site      Database(s)      EPA ID Number

---

**MADDEN/WELLS DARROW REDEVELOPMENT (AREA 11) (Continued)**

**S105521108**

Building Slab:                      Yes  
Asphalt Used:                      Yes  
Concrete Used:                    Yes  
Clean Soil 3ft:                    Yes  
Clean Soil 10ft:                  No  
Alternate Barrier:                No

Remediation Applicant Name:    Carl Byrd  
Remediation Applicant Company: Chicago Housing Authority  
Remediation Applicant Address: 626 West Jackson Boulevard  
Remediation Applicant City,St,Zip: Chicago, IL  
Illinois EPA:                      0316355065  
Site Name:                        Madden/Wells/Darrow Redevelopment (Phase 1-Area 33)  
NFR Letter:                        2005-11-01  
NFR Letter Date Recorded:      2006-01-30  
Comprehensive/Focused:        Comprehensive  
Worker Caution:                No  
Acres:                              0.34  
Land Use:                         Residential or Industrial/Commercial  
Ground Water Use Restriction:   No  
Highway Authority Agreement:   No  
Ordinance:                        Yes  
Industrial - Commercial:        No  
Slab on Grade:                    No  
BCT:                                No  
Building Slab:                    No  
Asphalt Used:                    No  
Concrete Used:                    No  
Clean Soil 3ft:                    No  
Clean Soil 10ft:                  No  
Alternate Barrier:                No

Remediation Applicant Name:    Carl Byrd  
Remediation Applicant Company: Chicago Housing Authority  
Remediation Applicant Address: 626 West Jackson Boulevard  
Remediation Applicant City,St,Zip: Chicago, IL  
Illinois EPA:                      0316355065  
Site Name:                        Madden/Wells Darrow Redevelopment (Phase 1-Area 1 & 2)  
NFR Letter:                        2006-04-19  
NFR Letter Date Recorded:      2006-06-27  
Comprehensive/Focused:        Comprehensive  
Worker Caution:                No  
Acres:                              0.64  
Land Use:                         Residential or Industrial/Commercial  
Ground Water Use Restriction:   No  
Highway Authority Agreement:   No  
Ordinance:                        Yes  
Industrial - Commercial:        No  
Slab on Grade:                    No  
BCT:                                No  
Building Slab:                    Yes  
Asphalt Used:                    Yes  
Concrete Used:                    Yes  
Clean Soil 3ft:                    Yes  
Clean Soil 10ft:                  No  
Alternate Barrier:                No

MAP FINDINGS  
FOCUS MAP 6

Map ID      Site      Database(s)      EPA ID Number

**MADDEN/WELLS DARROW REDEVELOPMENT (AREA 11) (Continued)**

**S105521108**

Remediation Applicant Name: Carl Byrd  
 Remediation Applicant Company: Chicago Housing Authority  
 Remediation Applicant Address: 626 West Jackson Boulevard  
 Remediation Applicant City,St,Zip: Chicago, IL  
 Illinois EPA: 0316355065  
 Site Name: Madden/Wells Darrow Redevelopment (Phase 1-Area 3)  
 NFR Letter: 2006-04-20  
 NFR Letter Date Recorded: 2006-06-27  
 Comprehensive/Focused: Comprehensive  
 Worker Caution: No  
 Acres: 0.31  
 Land Use: Residential or Industrial/Commercial  
 Ground Water Use Restriction: No  
 Highway Authority Agreement: No  
 Ordinance: Yes  
 Industrial - Commercial: No  
 Slab on Grade: No  
 BCT: No  
 Building Slab: Yes  
 Asphalt Used: Yes  
 Concrete Used: Yes  
 Clean Soil 3ft: Yes  
 Clean Soil 10ft: No  
 Alternate Barrier: No

Remediation Applicant Name: Carl Byrd  
 Remediation Applicant Company: Chicago Housing Authority  
 Remediation Applicant Address: 626 west Jackson Boulevard  
 Remediation Applicant City,St,Zip: Chicago, IL  
 Illinois EPA: 0316355065  
 Site Name: Madden/Wells/Darrow Redevelopment (Phase 1-Area 14)  
 NFR Letter: 2006-05-25  
 NFR Letter Date Recorded: 2006-06-27  
 Comprehensive/Focused: Comprehensive  
 Worker Caution: No  
 Acres: 0.23  
 Land Use: Residential or Industrial/Commercial  
 Ground Water Use Restriction: No  
 Highway Authority Agreement: No  
 Ordinance: Yes  
 Industrial - Commercial: No  
 Slab on Grade: No  
 BCT: No  
 Building Slab: Yes  
 Asphalt Used: Yes  
 Concrete Used: Yes  
 Clean Soil 3ft: Yes  
 Clean Soil 10ft: No  
 Alternate Barrier: No

Remediation Applicant Name: Carl Byrd  
 Remediation Applicant Company: Chicago Housing Authority  
 Remediation Applicant Address: 626 west Jackson Boulevard  
 Remediation Applicant City,St,Zip: Chicago, IL  
 Illinois EPA: 0316355065  
 Site Name: Madden/Wells/Darrow Redevelopment (Phase 1-Area 30a)  
 NFR Letter: 2006-07-06

MAP FINDINGS  
FOCUS MAP 6

Map ID      Site      Database(s)      EPA ID Number

---

**MADDEN/WELLS DARROW REDEVELOPMENT (AREA 11) (Continued)**

**S105521108**

NFR Letter Date Recorded: 2006-08-11  
 Comprehensive/Focused: Comprehensive  
 Worker Caution: No  
 Acres: 0.22  
 Land Use: Residential or Industrial/Commercial  
 Ground Water Use Restriction: No  
 Highway Authority Agreement: No  
 Ordinance: Yes  
 Industrial - Commercial: No  
 Slab on Grade: No  
 BCT: No  
 Building Slab: Yes  
 Asphalt Used: No  
 Concrete Used: No  
 Clean Soil 3ft: Yes  
 Clean Soil 10ft: No  
 Alternate Barrier: No

Remediation Applicant Name: Carl Byrd  
 Remediation Applicant Company: The Chicago Housing Authority  
 Remediation Applicant Address: 60 East Van Buren Street  
 Remediation Applicant City,St,Zip: Chicago, IL  
 Illinois EPA: 0316355065  
 Site Name: Madden Wells Darrow Redevelopment (Phase 1-Area 18)  
 NFR Letter: 2007-09-13  
 NFR Letter Date Recorded: 2007-09-24  
 Comprehensive/Focused: Comprehensive  
 Worker Caution: No  
 Acres: 0.23  
 Land Use: Residential or Industrial/Commercial  
 Ground Water Use Restriction: No  
 Highway Authority Agreement: No  
 Ordinance: Yes  
 Industrial - Commercial: No  
 Slab on Grade: No  
 BCT: No  
 Building Slab: No  
 Asphalt Used: No  
 Concrete Used: No  
 Clean Soil 3ft: No  
 Clean Soil 10ft: No  
 Alternate Barrier: No

Remediation Applicant Name: Carl Byrd  
 Remediation Applicant Company: The Chicago Housing Authority  
 Remediation Applicant Address: 60 East Van Buren Street  
 Remediation Applicant City,St,Zip: Chicago, IL  
 Illinois EPA: 0316355065  
 Site Name: Madden Wells Darrow Redevelopment (Phase I-Area 15)  
 NFR Letter: 2007-09-14  
 NFR Letter Date Recorded: 2007-09-24  
 Comprehensive/Focused: Comprehensive  
 Worker Caution: No  
 Acres: 0.26  
 Land Use: Residential or Industrial/Commercial  
 Ground Water Use Restriction: No  
 Highway Authority Agreement: No

MAP FINDINGS  
FOCUS MAP 6

Map ID Site Database(s) EPA ID Number

**MADDEN/WELLS DARROW REDEVELOPMENT (AREA 11) (Continued)**

**S105521108**

Ordinance: Yes  
Industrial - Commercial: No  
Slab on Grade: No  
BCT: No  
Building Slab: No  
Asphalt Used: No  
Concrete Used: No  
Clean Soil 3ft: No  
Clean Soil 10ft: No  
Alternate Barrier: No

Remediation Applicant Name: Carl Byrd  
Remediation Applicant Company: The Chicago Housing Authority  
Remediation Applicant Address: 60 East Van Buren Street  
Remediation Applicant City,St,Zip: Chicago, IL  
Illinois EPA: 0316355065  
Site Name: Madden/Wells Darrow Redevelopment (Phase I-Area 16)  
NFR Letter: 2007-09-18  
NFR Letter Date Recorded: 2007-09-24  
Comprehensive/Focused: Comprehensive  
Worker Caution: No  
Acres: 0.22  
Land Use: Residential or Industrial/Commercial  
Ground Water Use Restriction: No  
Highway Authority Agreement: No  
Ordinance: Yes  
Industrial - Commercial: No  
Slab on Grade: No  
BCT: No  
Building Slab: Yes  
Asphalt Used: Yes  
Concrete Used: Yes  
Clean Soil 3ft: Yes  
Clean Soil 10ft: No  
Alternate Barrier: No

Remediation Applicant Name: Carl Byrd The Chicago Housing Authority  
Remediation Applicant Company: 60 East Van Buren Street  
Remediation Applicant Address: Not reported  
Remediation Applicant City,St,Zip: 60605  
Illinois EPA: 0316355065  
Site Name: Madden-Wells-Darrow Redevelopment (Phase I-Area 20)  
NFR Letter: 2007-10-25  
NFR Letter Date Recorded: 2007-11-16  
Comprehensive/Focused: Comprehensive  
Worker Caution: Yes  
Acres: 0.61  
Land Use: Residential or Industrial/Commercial  
Ground Water Use Restriction: No  
Highway Authority Agreement: No  
Ordinance: Yes  
Industrial - Commercial: No  
Slab on Grade: No  
BCT: No  
Building Slab: Yes  
Asphalt Used: Yes  
Concrete Used: Yes

MAP FINDINGS  
FOCUS MAP 6

Map ID Site Database(s) EPA ID Number

**MADDEN/WELLS DARROW REDEVELOPMENT (AREA 11) (Continued)**

**S105521108**

Clean Soil 3ft: Yes  
Clean Soil 10ft: No  
Alternate Barrier: No

Remediation Applicant Name: Carl Byrd The Chicago Housing Authority  
Remediation Applicant Company: 60 East Van Buren Street  
Remediation Applicant Address: Not reported  
Remediation Applicant City,St,Zip: 60605  
Illinois EPA: 0316355065  
Site Name: Madden-Wells-Darrow Redevelopment (Phase I-Area 22)  
NFR Letter: 2007-10-23  
NFR Letter Date Recorded: 2007-11-16  
Comprehensive/Focused: Comprehensive  
Worker Caution: No  
Acres: 0.53  
Land Use: Residential or Industrial/Commercial  
Ground Water Use Restriction: No  
Highway Authority Agreement: No  
Ordinance: Yes  
Industrial - Commercial: No  
Slab on Grade: No  
BCT: No  
Building Slab: Yes  
Asphalt Used: Yes  
Concrete Used: Yes  
Clean Soil 3ft: Yes  
Clean Soil 10ft: No  
Alternate Barrier: No

Remediation Applicant Name: Carl Byrd The Chicago Housing Authority  
Remediation Applicant Company: 60 East Van Buren Street  
Remediation Applicant Address: Not reported  
Remediation Applicant City,St,Zip: 60605  
Illinois EPA: 0316355065  
Site Name: Madden-Wells-Darrow Redevelopment (Phase I-Area 21)  
NFR Letter: 2007-10-22  
NFR Letter Date Recorded: 2007-11-16  
Comprehensive/Focused: Comprehensive  
Worker Caution: Yes  
Acres: 0.61  
Land Use: Residential or Industrial/Commercial  
Ground Water Use Restriction: No  
Highway Authority Agreement: No  
Ordinance: Yes  
Industrial - Commercial: No  
Slab on Grade: No  
BCT: No  
Building Slab: Yes  
Asphalt Used: Yes  
Concrete Used: Yes  
Clean Soil 3ft: Yes  
Clean Soil 10ft: No  
Alternate Barrier: No

Remediation Applicant Name: Carl Byrd The Chicago Housing Authority  
Remediation Applicant Company: 60 East Van Buren Street  
Remediation Applicant Address: Not reported

MAP FINDINGS  
FOCUS MAP 6

Map ID Site Database(s) EPA ID Number

**MADDEN/WELLS DARROW REDEVELOPMENT (AREA 11) (Continued)**

**S105521108**

Remediation Applicant City,St,Zip: 60605  
 Illinois EPA: 0316355065  
 Site Name: Madden-Wells-Darrow Redevelopment (Phase I-Area 19)  
 NFR Letter: 2007-09-25  
 NFR Letter Date Recorded: 2007-10-12  
 Comprehensive/Focused: Comprehensive  
 Worker Caution: Yes  
 Acres: 0.24  
 Land Use: Residential or Industrial/Commercial  
 Ground Water Use Restriction: No  
 Highway Authority Agreement: No  
 Ordinance: Yes  
 Industrial - Commercial: No  
 Slab on Grade: No  
 BCT: No  
 Building Slab: Yes  
 Asphalt Used: Yes  
 Concrete Used: Yes  
 Clean Soil 3ft: Yes  
 Clean Soil 10ft: No  
 Alternate Barrier: No

Remediation Applicant Name: Carl Byrd The Chicago Housing Authority  
 Remediation Applicant Company: 60 East Van Buren Street  
 Remediation Applicant Address: Not reported  
 Remediation Applicant City,St,Zip: 60605  
 Illinois EPA: 0316355065  
 Site Name: Madden-Wells-Darrow Redevelopment (Phase I-Area17)  
 NFR Letter: 2007-09-26  
 NFR Letter Date Recorded: 2007-10-12  
 Comprehensive/Focused: Comprehensive  
 Worker Caution: No  
 Acres: 1.56  
 Land Use: Residential or Industrial/Commercial  
 Ground Water Use Restriction: No  
 Highway Authority Agreement: No  
 Ordinance: Yes  
 Industrial - Commercial: No  
 Slab on Grade: No  
 BCT: No  
 Building Slab: Yes  
 Asphalt Used: Yes  
 Concrete Used: Yes  
 Clean Soil 3ft: Yes  
 Clean Soil 10ft: No  
 Alternate Barrier: No

Remediation Applicant Name: Carl Byrd Chicago Housing Authority  
 Remediation Applicant Company: 626 West Jackson Boulevard  
 Remediation Applicant Address: Not reported  
 Remediation Applicant City,St,Zip: 60661  
 Illinois EPA: 0316355065  
 Site Name: Madden-Wells-Darrow Redevelopment (Phase I-Areas 4, 5, 6 & 7)  
 NFR Letter: 2006-09-20  
 NFR Letter Date Recorded: 2006-10-18  
 Comprehensive/Focused: Comprehensive  
 Worker Caution: Yes

MAP FINDINGS  
FOCUS MAP 6

Map ID Site Database(s) EPA ID Number

**MADDEN/WELLS DARROW REDEVELOPMENT (AREA 11) (Continued)**

**S105521108**

Acres: 1.43  
 Land Use: Residential or Industrial/Commercial  
 Ground Water Use Restriction: No  
 Highway Authority Agreement: No  
 Ordinance: Yes  
 Industrial - Commercial: No  
 Slab on Grade: No  
 BCT: No  
 Building Slab: Yes  
 Asphalt Used: Yes  
 Concrete Used: Yes  
 Clean Soil 3ft: Yes  
 Clean Soil 10ft: No  
 Alternate Barrier: No

Remediation Applicant Name: Carl Byrd Chicago Housing Authority  
 Remediation Applicant Company: 626 West Jackson Boulevard  
 Remediation Applicant Address: Not reported  
 Remediation Applicant City,St,Zip: 60661  
 Illinois EPA: 0316355065  
 Site Name: Madden-Wells-Darrow Redevelopment (Phase I-Areas 8, 9, 10 & 13)  
 NFR Letter: 2006-09-21  
 NFR Letter Date Recorded: 2006-10-18  
 Comprehensive/Focused: Comprehensive  
 Worker Caution: Yes  
 Acres: 1.43  
 Land Use: Residential or Industrial/Commercial  
 Ground Water Use Restriction: No  
 Highway Authority Agreement: No  
 Ordinance: Yes  
 Industrial - Commercial: No  
 Slab on Grade: No  
 BCT: No  
 Building Slab: Yes  
 Asphalt Used: Yes  
 Concrete Used: Yes  
 Clean Soil 3ft: Yes  
 Clean Soil 10ft: No  
 Alternate Barrier: No

IL EPA Id: 0316355065  
 US EPA Id: Not reported  
 Longitude: -87.605738  
 Latitude: 41.825783  
 Contact Name: John Gerut  
 Contact Address: 60 East Van Buren Street  
 Contact City,St,Zip: Chicago, IL 60605  
 Contact Phone: (312) 913-7580  
 Date Enrolled: 07/05/2002  
 Point Of Contact: John Geiger  
 Consultant Company: Environmental Design International Inc.  
 Consultant Address: 33 West Monroe  
 Consultant City,St,Zip: Chicago, IL 60603  
 Consultant Phone: (312) 345-1400 Ext. 128  
 Proj Mgr Assigned: Jeff Guy  
 Sec. 4 Letter Date: Not reported

MAP FINDINGS  
FOCUS MAP 6

Map ID	Site	Database(s)	EPA ID Number
--------	------	-------------	---------------

**MADDEN/WELLS DARROW REDEVELOPMENT (AREA 11) (Continued)**

**S105521108**

Active: Yes  
 No Further Remediation Letter Dt: 09/20/2006  
 Remediation Applicant Co: Chicago Housing Authority  
 Effective: True  
 Remediation Applicant Name: Kimberly Worthington  
 Remediation Applicant Company: City of Chicago  
 Remediation Applicant Address: 30 North LaSalle Street  
 Remediation Applicant City,St,Zip: Chicago, IL  
 Illinois EPA: 0316355065  
 Site Name: Madden/Wells Darrow Redevelopment (Area 11)  
 NFR Letter: 2005-06-23  
 NFR Letter Date Recorded: 2005-07-19  
 Comprehensive/Focused: Comprehensive  
 Worker Caution: No  
 Acres: 0.43  
 Land Use: Residential or Industrial/Commercial  
 Ground Water Use Restriction: No  
 Highway Authority Agreement: No  
 Ordinance: Yes  
 Industrial - Commercial: No  
 Slab on Grade: No  
 BCT: No  
 Building Slab: Yes  
 Asphalt Used: Yes  
 Concrete Used: Yes  
 Clean Soil 3ft: Yes  
 Clean Soil 10ft: No  
 Alternate Barrier: No

Remediation Applicant Name: Kimberly Worthington  
 Remediation Applicant Company: City of Chicago  
 Remediation Applicant Address: 30 North LaSalle Street  
 Remediation Applicant City,St,Zip: Chicago, IL  
 Illinois EPA: 0316355065  
 Site Name: Madden/Wells Darrow Redevelopment (Area 12)  
 NFR Letter: 2005-06-24  
 NFR Letter Date Recorded: 2005-07-19  
 Comprehensive/Focused: Comprehensive  
 Worker Caution: Yes  
 Acres: 0.7  
 Land Use: Residential or Industrial/Commercial  
 Ground Water Use Restriction: No  
 Highway Authority Agreement: No  
 Ordinance: Yes  
 Industrial - Commercial: No  
 Slab on Grade: No  
 BCT: No  
 Building Slab: Yes  
 Asphalt Used: Yes  
 Concrete Used: Yes  
 Clean Soil 3ft: Yes  
 Clean Soil 10ft: No  
 Alternate Barrier: No

Remediation Applicant Name: Carl Byrd  
 Remediation Applicant Company: Chicago Housing Authority  
 Remediation Applicant Address: 626 West Jackson Boulevard



MAP FINDINGS  
FOCUS MAP 6

Map ID      Site      Database(s)      EPA ID Number

**MADDEN/WELLS DARROW REDEVELOPMENT (AREA 11) (Continued)**

**S105521108**

Remediation Applicant City,St,Zip: Chicago, IL  
 Illinois EPA: 0316355065  
 Site Name: Madden/Wells/Darrow Redevelopment (Phase 1-Area 33)  
 NFR Letter: 2005-11-01  
 NFR Letter Date Recorded: 2006-01-30  
 Comprehensive/Focused: Comprehensive  
 Worker Caution: No  
 Acres: 0.34  
 Land Use: Residential or Industrial/Commercial  
 Ground Water Use Restriction: No  
 Highway Authority Agreement: No  
 Ordinance: Yes  
 Industrial - Commercial: No  
 Slab on Grade: No  
 BCT: No  
 Building Slab: No  
 Asphalt Used: No  
 Concrete Used: No  
 Clean Soil 3ft: No  
 Clean Soil 10ft: No  
 Alternate Barrier: No

Remediation Applicant Name: Carl Byrd  
 Remediation Applicant Company: Chicago Housing Authority  
 Remediation Applicant Address: 626 West Jackson Boulevard  
 Remediation Applicant City,St,Zip: Chicago, IL  
 Illinois EPA: 0316355065  
 Site Name: Madden/Wells Darrow Redevelopment (Phase 1-Area 1 & 2)  
 NFR Letter: 2006-04-19  
 NFR Letter Date Recorded: 2006-06-27  
 Comprehensive/Focused: Comprehensive  
 Worker Caution: No  
 Acres: 0.64  
 Land Use: Residential or Industrial/Commercial  
 Ground Water Use Restriction: No  
 Highway Authority Agreement: No  
 Ordinance: Yes  
 Industrial - Commercial: No  
 Slab on Grade: No  
 BCT: No  
 Building Slab: Yes  
 Asphalt Used: Yes  
 Concrete Used: Yes  
 Clean Soil 3ft: Yes  
 Clean Soil 10ft: No  
 Alternate Barrier: No

Remediation Applicant Name: Carl Byrd  
 Remediation Applicant Company: Chicago Housing Authority  
 Remediation Applicant Address: 626 West Jackson Boulevard  
 Remediation Applicant City,St,Zip: Chicago, IL  
 Illinois EPA: 0316355065  
 Site Name: Madden/Wells Darrow Redevelopment (Phase 1-Area 3)  
 NFR Letter: 2006-04-20  
 NFR Letter Date Recorded: 2006-06-27  
 Comprehensive/Focused: Comprehensive  
 Worker Caution: No

MAP FINDINGS  
FOCUS MAP 6

Map ID	Site	Database(s)	EPA ID Number
--------	------	-------------	---------------

**MADDEN/WELLS DARROW REDEVELOPMENT (AREA 11) (Continued)**

**S105521108**

Acres:	0.31
Land Use:	Residential or Industrial/Commercial
Ground Water Use Restriction:	No
Highway Authority Agreement:	No
Ordinance:	Yes
Industrial - Commercial:	No
Slab on Grade:	No
BCT:	No
Building Slab:	Yes
Asphalt Used:	Yes
Concrete Used:	Yes
Clean Soil 3ft:	Yes
Clean Soil 10ft:	No
Alternate Barrier:	No
Remediation Applicant Name:	Carl Byrd
Remediation Applicant Company:	Chicago Housing Authority
Remediation Applicant Address:	626 west Jackson Boulevard
Remediation Applicant City,St,Zip:	Chicago, IL
Illinois EPA:	0316355065
Site Name:	Madden/Wells/Darrow Redevelopment (Phase 1-Area 14)
NFR Letter:	2006-05-25
NFR Letter Date Recorded:	2006-06-27
Comprehensive/Focused:	Comprehensive
Worker Caution:	No
Acres:	0.23
Land Use:	Residential or Industrial/Commercial
Ground Water Use Restriction:	No
Highway Authority Agreement:	No
Ordinance:	Yes
Industrial - Commercial:	No
Slab on Grade:	No
BCT:	No
Building Slab:	Yes
Asphalt Used:	Yes
Concrete Used:	Yes
Clean Soil 3ft:	Yes
Clean Soil 10ft:	No
Alternate Barrier:	No
Remediation Applicant Name:	Carl Byrd
Remediation Applicant Company:	Chicago Housing Authority
Remediation Applicant Address:	626 west Jackson Boulevard
Remediation Applicant City,St,Zip:	Chicago, IL
Illinois EPA:	0316355065
Site Name:	Madden/Wells/Darrow Redevelopment (Phase 1-Area 30a)
NFR Letter:	2006-07-06
NFR Letter Date Recorded:	2006-08-11
Comprehensive/Focused:	Comprehensive
Worker Caution:	No
Acres:	0.22
Land Use:	Residential or Industrial/Commercial
Ground Water Use Restriction:	No
Highway Authority Agreement:	No
Ordinance:	Yes
Industrial - Commercial:	No
Slab on Grade:	No

MAP FINDINGS  
FOCUS MAP 6

Map ID	Site	Database(s)	EPA ID Number
--------	------	-------------	---------------

**MADDEN/WELLS DARROW REDEVELOPMENT (AREA 11) (Continued)**

**S105521108**

BCT: No  
 Building Slab: Yes  
 Asphalt Used: No  
 Concrete Used: No  
 Clean Soil 3ft: Yes  
 Clean Soil 10ft: No  
 Alternate Barrier: No

Remediation Applicant Name: Carl Byrd  
 Remediation Applicant Company: The Chicago Housing Authority  
 Remediation Applicant Address: 60 East Van Buren Street  
 Remediation Applicant City,St,Zip: Chicago, IL  
 Illinois EPA: 0316355065  
 Site Name: Madden Wells Darrow Redevelopment (Phase 1-Area 18)  
 NFR Letter: 2007-09-13  
 NFR Letter Date Recorded: 2007-09-24  
 Comprehensive/Focused: Comprehensive  
 Worker Caution: No  
 Acres: 0.23  
 Land Use: Residential or Industrial/Commercial  
 Ground Water Use Restriction: No  
 Highway Authority Agreement: No  
 Ordinance: Yes  
 Industrial - Commercial: No  
 Slab on Grade: No  
 BCT: No  
 Building Slab: No  
 Asphalt Used: No  
 Concrete Used: No  
 Clean Soil 3ft: No  
 Clean Soil 10ft: No  
 Alternate Barrier: No

Remediation Applicant Name: Carl Byrd  
 Remediation Applicant Company: The Chicago Housing Authority  
 Remediation Applicant Address: 60 East Van Buren Street  
 Remediation Applicant City,St,Zip: Chicago, IL  
 Illinois EPA: 0316355065  
 Site Name: Madden Wells Darrow Redevelopment (Phase I-Area 15)  
 NFR Letter: 2007-09-14  
 NFR Letter Date Recorded: 2007-09-24  
 Comprehensive/Focused: Comprehensive  
 Worker Caution: No  
 Acres: 0.26  
 Land Use: Residential or Industrial/Commercial  
 Ground Water Use Restriction: No  
 Highway Authority Agreement: No  
 Ordinance: Yes  
 Industrial - Commercial: No  
 Slab on Grade: No  
 BCT: No  
 Building Slab: No  
 Asphalt Used: No  
 Concrete Used: No  
 Clean Soil 3ft: No  
 Clean Soil 10ft: No  
 Alternate Barrier: No

MAP FINDINGS  
FOCUS MAP 6

Map ID Site Database(s) EPA ID Number

**MADDEN/WELLS DARROW REDEVELOPMENT (AREA 11) (Continued)**

**S105521108**

Remediation Applicant Name: Carl Byrd  
 Remediation Applicant Company: The Chicago Housing Authority  
 Remediation Applicant Address: 60 East Van Buren Street  
 Remediation Applicant City,St,Zip: Chicago, IL  
 Illinois EPA: 0316355065  
 Site Name: Madden/Wells Darrow Redevelopment (Phase I-Area 16)  
 NFR Letter: 2007-09-18  
 NFR Letter Date Recorded: 2007-09-24  
 Comprehensive/Focused: Comprehensive  
 Worker Caution: No  
 Acres: 0.22  
 Land Use: Residential or Industrial/Commercial  
 Ground Water Use Restriction: No  
 Highway Authority Agreement: No  
 Ordinance: Yes  
 Industrial - Commercial: No  
 Slab on Grade: No  
 BCT: No  
 Building Slab: Yes  
 Asphalt Used: Yes  
 Concrete Used: Yes  
 Clean Soil 3ft: Yes  
 Clean Soil 10ft: No  
 Alternate Barrier: No

Remediation Applicant Name: Carl Byrd The Chicago Housing Authority  
 Remediation Applicant Company: 60 East Van Buren Street  
 Remediation Applicant Address: Not reported  
 Remediation Applicant City,St,Zip: 60605  
 Illinois EPA: 0316355065  
 Site Name: Madden-Wells-Darrow Redevelopment (Phase I-Area 20)  
 NFR Letter: 2007-10-25  
 NFR Letter Date Recorded: 2007-11-16  
 Comprehensive/Focused: Comprehensive  
 Worker Caution: Yes  
 Acres: 0.61  
 Land Use: Residential or Industrial/Commercial  
 Ground Water Use Restriction: No  
 Highway Authority Agreement: No  
 Ordinance: Yes  
 Industrial - Commercial: No  
 Slab on Grade: No  
 BCT: No  
 Building Slab: Yes  
 Asphalt Used: Yes  
 Concrete Used: Yes  
 Clean Soil 3ft: Yes  
 Clean Soil 10ft: No  
 Alternate Barrier: No

Remediation Applicant Name: Carl Byrd The Chicago Housing Authority  
 Remediation Applicant Company: 60 East Van Buren Street  
 Remediation Applicant Address: Not reported  
 Remediation Applicant City,St,Zip: 60605  
 Illinois EPA: 0316355065  
 Site Name: Madden-Wells-Darrow Redevelopment (Phase I-Area 22)  
 NFR Letter: 2007-10-23

MAP FINDINGS  
FOCUS MAP 6

Map ID      Site      Database(s)      EPA ID Number

---

**MADDEN/WELLS DARROW REDEVELOPMENT (AREA 11) (Continued)**

**S105521108**

NFR Letter Date Recorded: 2007-11-16  
 Comprehensive/Focused: Comprehensive  
 Worker Caution: No  
 Acres: 0.53  
 Land Use: Residential or Industrial/Commercial  
 Ground Water Use Restriction: No  
 Highway Authority Agreement: No  
 Ordinance: Yes  
 Industrial - Commercial: No  
 Slab on Grade: No  
 BCT: No  
 Building Slab: Yes  
 Asphalt Used: Yes  
 Concrete Used: Yes  
 Clean Soil 3ft: Yes  
 Clean Soil 10ft: No  
 Alternate Barrier: No

Remediation Applicant Name: Carl Byrd The Chicago Housing Authority  
 Remediation Applicant Company: 60 East Van Buren Street  
 Remediation Applicant Address: Not reported  
 Remediation Applicant City,St,Zip: 60605  
 Illinois EPA: 0316355065  
 Site Name: Madden-Wells-Darrow Redevelopment (Phase I-Area 21)  
 NFR Letter: 2007-10-22  
 NFR Letter Date Recorded: 2007-11-16  
 Comprehensive/Focused: Comprehensive  
 Worker Caution: Yes  
 Acres: 0.61  
 Land Use: Residential or Industrial/Commercial  
 Ground Water Use Restriction: No  
 Highway Authority Agreement: No  
 Ordinance: Yes  
 Industrial - Commercial: No  
 Slab on Grade: No  
 BCT: No  
 Building Slab: Yes  
 Asphalt Used: Yes  
 Concrete Used: Yes  
 Clean Soil 3ft: Yes  
 Clean Soil 10ft: No  
 Alternate Barrier: No

Remediation Applicant Name: Carl Byrd The Chicago Housing Authority  
 Remediation Applicant Company: 60 East Van Buren Street  
 Remediation Applicant Address: Not reported  
 Remediation Applicant City,St,Zip: 60605  
 Illinois EPA: 0316355065  
 Site Name: Madden-Wells-Darrow Redevelopment (Phase I-Area 19)  
 NFR Letter: 2007-09-25  
 NFR Letter Date Recorded: 2007-10-12  
 Comprehensive/Focused: Comprehensive  
 Worker Caution: Yes  
 Acres: 0.24  
 Land Use: Residential or Industrial/Commercial  
 Ground Water Use Restriction: No  
 Highway Authority Agreement: No

MAP FINDINGS  
FOCUS MAP 6

Map ID Site Database(s) EPA ID Number

**MADDEN/WELLS DARROW REDEVELOPMENT (AREA 11) (Continued)**

**S105521108**

Ordinance: Yes  
Industrial - Commercial: No  
Slab on Grade: No  
BCT: No  
Building Slab: Yes  
Asphalt Used: Yes  
Concrete Used: Yes  
Clean Soil 3ft: Yes  
Clean Soil 10ft: No  
Alternate Barrier: No

Remediation Applicant Name: Carl Byrd The Chicago Housing Authority  
Remediation Applicant Company: 60 East Van Buren Street  
Remediation Applicant Address: Not reported  
Remediation Applicant City,St,Zip: 60605  
Illinois EPA: 0316355065  
Site Name: Madden-Wells-Darrow Redevelopment (Phase I-Area17)  
NFR Letter: 2007-09-26  
NFR Letter Date Recorded: 2007-10-12  
Comprehensive/Focused: Comprehensive  
Worker Caution: No  
Acres: 1.56  
Land Use: Residential or Industrial/Commercial  
Ground Water Use Restriction: No  
Highway Authority Agreement: No  
Ordinance: Yes  
Industrial - Commercial: No  
Slab on Grade: No  
BCT: No  
Building Slab: Yes  
Asphalt Used: Yes  
Concrete Used: Yes  
Clean Soil 3ft: Yes  
Clean Soil 10ft: No  
Alternate Barrier: No

Remediation Applicant Name: Carl Byrd Chicago Housing Authority  
Remediation Applicant Company: 626 West Jackson Boulevard  
Remediation Applicant Address: Not reported  
Remediation Applicant City,St,Zip: 60661  
Illinois EPA: 0316355065  
Site Name: Madden-Wells-Darrow Redevelopment (Phase I-Areas 4, 5, 6 & 7)  
NFR Letter: 2006-09-20  
NFR Letter Date Recorded: 2006-10-18  
Comprehensive/Focused: Comprehensive  
Worker Caution: Yes  
Acres: 1.43  
Land Use: Residential or Industrial/Commercial  
Ground Water Use Restriction: No  
Highway Authority Agreement: No  
Ordinance: Yes  
Industrial - Commercial: No  
Slab on Grade: No  
BCT: No  
Building Slab: Yes  
Asphalt Used: Yes  
Concrete Used: Yes

MAP FINDINGS  
FOCUS MAP 6

Map ID      Site      Database(s)      EPA ID Number

**MADDEN/WELLS DARROW REDEVELOPMENT (AREA 11) (Continued)**

**S105521108**

Clean Soil 3ft:                      Yes  
 Clean Soil 10ft:                    No  
 Alternate Barrier:                   No

Remediation Applicant Name:      Carl Byrd Chicago Housing Authority  
 Remediation Applicant Company:   626 West Jackson Boulevard  
 Remediation Applicant Address:   Not reported  
 Remediation Applicant City,St,Zip: 60661  
 Illinois EPA:                        0316355065  
 Site Name:                            Madden-Wells-Darrow Redevelopment (Phase I-Areas 8, 9, 10 & 13)  
 NFR Letter:                          2006-09-21  
 NFR Letter Date Recorded:        2006-10-18  
 Comprehensive/Focused:          Comprehensive  
 Worker Caution:                    Yes  
 Acres:                                 1.43  
 Land Use:                             Residential or Industrial/Commercial  
 Ground Water Use Restriction:    No  
 Highway Authority Agreement:    No  
 Ordinance:                          Yes  
 Industrial - Commercial:          No  
 Slab on Grade:                       No  
 BCT:                                  No  
 Building Slab:                       Yes  
 Asphalt Used:                        Yes  
 Concrete Used:                      Yes  
 Clean Soil 3ft:                       Yes  
 Clean Soil 10ft:                      No  
 Alternate Barrier:                    No

IL EPA Id:                            0316355065  
 US EPA Id:                            Not reported  
 Longitude:                           -87.605738  
 Latitude:                             41.825783  
 Contact Name:                       John Gerut  
 Contact Address:                    60 East Van Buren Street  
 Contact City,St,Zip:               Chicago, IL 60605  
 Contact Phone:                      (312) 913-7580  
 Date Enrolled:                      07/05/2002  
 Point Of Contact:                   Kristy Carlstrom  
 Consultant Company:               Carnow, Conibear & Associates, Ltd.  
 Consultant Address:               600 West Van Buren Street  
 Consultant City,St,Zip:            Chicago, IL 60607  
 Consultant Phone:                 (312) 762-2908  
 Proj Mgr Assigned:                Jeff Guy  
 Sec. 4 Letter Date:                Not reported  
 Active:                                Yes  
 No Further Remediation Letter Dt: 09/20/2006  
 Remediation Applicant Co:        Chicago Housing Authority  
 Effective:                            True  
 Remediation Applicant Name:      Kimberly Worthington  
 Remediation Applicant Company:   City of Chicago  
 Remediation Applicant Address:   30 North LaSalle Street  
 Remediation Applicant City,St,Zip: Chicago, IL  
 Illinois EPA:                        0316355065  
 Site Name:                            Madden/Wells Darrow Redevelopment (Area 11)  
 NFR Letter:                          2005-06-23

MAP FINDINGS  
FOCUS MAP 6

Map ID      Site      Database(s)      EPA ID Number

---

**MADDEN/WELLS DARROW REDEVELOPMENT (AREA 11) (Continued)**

**S105521108**

NFR Letter Date Recorded:	2005-07-19
Comprehensive/Focused:	Comprehensive
Worker Caution:	No
Acres:	0.43
Land Use:	Residential or Industrial/Commercial
Ground Water Use Restriction:	No
Highway Authority Agreement:	No
Ordinance:	Yes
Industrial - Commercial:	No
Slab on Grade:	No
BCT:	No
Building Slab:	Yes
Asphalt Used:	Yes
Concrete Used:	Yes
Clean Soil 3ft:	Yes
Clean Soil 10ft:	No
Alternate Barrier:	No
Remediation Applicant Name:	Kimberly Worthington
Remediation Applicant Company:	City of Chicago
Remediation Applicant Address:	30 North LaSalle Street
Remediation Applicant City,St,Zip:	Chicago, IL
Illinois EPA:	0316355065
Site Name:	Madden/Wells Darrow Redevelopment (Area 12)
NFR Letter:	2005-06-24
NFR Letter Date Recorded:	2005-07-19
Comprehensive/Focused:	Comprehensive
Worker Caution:	Yes
Acres:	0.7
Land Use:	Residential or Industrial/Commercial
Ground Water Use Restriction:	No
Highway Authority Agreement:	No
Ordinance:	Yes
Industrial - Commercial:	No
Slab on Grade:	No
BCT:	No
Building Slab:	Yes
Asphalt Used:	Yes
Concrete Used:	Yes
Clean Soil 3ft:	Yes
Clean Soil 10ft:	No
Alternate Barrier:	No
Remediation Applicant Name:	Carl Byrd
Remediation Applicant Company:	Chicago Housing Authority
Remediation Applicant Address:	626 West Jackson Boulevard
Remediation Applicant City,St,Zip:	Chicago, IL
Illinois EPA:	0316355065
Site Name:	Madden/Wells/Darrow Redevelopment (Phase 1-Area 33)
NFR Letter:	2005-11-01
NFR Letter Date Recorded:	2006-01-30
Comprehensive/Focused:	Comprehensive
Worker Caution:	No
Acres:	0.34
Land Use:	Residential or Industrial/Commercial
Ground Water Use Restriction:	No
Highway Authority Agreement:	No



MAP FINDINGS  
FOCUS MAP 6

Map ID	Site	Database(s)	EPA ID Number
--------	------	-------------	---------------

**MADDEN/WELLS DARROW REDEVELOPMENT (AREA 11) (Continued)**

**S105521108**

Ordinance:	Yes
Industrial - Commercial:	No
Slab on Grade:	No
BCT:	No
Building Slab:	No
Asphalt Used:	No
Concrete Used:	No
Clean Soil 3ft:	No
Clean Soil 10ft:	No
Alternate Barrier:	No

Remediation Applicant Name:	Carl Byrd
Remediation Applicant Company:	Chicago Housing Authority
Remediation Applicant Address:	626 West Jackson Boulevard
Remediation Applicant City,St,Zip:	Chicago, IL
Illinois EPA:	0316355065
Site Name:	Madden/Wells Darrow Redevelopment (Phase 1-Area 1 & 2)
NFR Letter:	2006-04-19
NFR Letter Date Recorded:	2006-06-27
Comprehensive/Focused:	Comprehensive
Worker Caution:	No
Acres:	0.64
Land Use:	Residential or Industrial/Commercial
Ground Water Use Restriction:	No
Highway Authority Agreement:	No
Ordinance:	Yes
Industrial - Commercial:	No
Slab on Grade:	No
BCT:	No
Building Slab:	Yes
Asphalt Used:	Yes
Concrete Used:	Yes
Clean Soil 3ft:	Yes
Clean Soil 10ft:	No
Alternate Barrier:	No

Remediation Applicant Name:	Carl Byrd
Remediation Applicant Company:	Chicago Housing Authority
Remediation Applicant Address:	626 West Jackson Boulevard
Remediation Applicant City,St,Zip:	Chicago, IL
Illinois EPA:	0316355065
Site Name:	Madden/Wells Darrow Redevelopment (Phase 1-Area 3)
NFR Letter:	2006-04-20
NFR Letter Date Recorded:	2006-06-27
Comprehensive/Focused:	Comprehensive
Worker Caution:	No
Acres:	0.31
Land Use:	Residential or Industrial/Commercial
Ground Water Use Restriction:	No
Highway Authority Agreement:	No
Ordinance:	Yes
Industrial - Commercial:	No
Slab on Grade:	No
BCT:	No
Building Slab:	Yes
Asphalt Used:	Yes
Concrete Used:	Yes

MAP FINDINGS  
FOCUS MAP 6

Map ID Site Database(s) EPA ID Number

**MADDEN/WELLS DARROW REDEVELOPMENT (AREA 11) (Continued)**

**S105521108**

Clean Soil 3ft: Yes  
Clean Soil 10ft: No  
Alternate Barrier: No

Remediation Applicant Name: Carl Byrd  
Remediation Applicant Company: Chicago Housing Authority  
Remediation Applicant Address: 626 west Jackson Boulevard  
Remediation Applicant City,St,Zip: Chicago, IL  
Illinois EPA: 0316355065  
Site Name: Madden/Wells/Darrow Redevelopment (Phase 1-Area 14)  
NFR Letter: 2006-05-25  
NFR Letter Date Recorded: 2006-06-27  
Comprehensive/Focused: Comprehensive  
Worker Caution: No  
Acres: 0.23  
Land Use: Residential or Industrial/Commercial  
Ground Water Use Restriction: No  
Highway Authority Agreement: No  
Ordinance: Yes  
Industrial - Commercial: No  
Slab on Grade: No  
BCT: No  
Building Slab: Yes  
Asphalt Used: Yes  
Concrete Used: Yes  
Clean Soil 3ft: Yes  
Clean Soil 10ft: No  
Alternate Barrier: No

Remediation Applicant Name: Carl Byrd  
Remediation Applicant Company: Chicago Housing Authority  
Remediation Applicant Address: 626 west Jackson Boulevard  
Remediation Applicant City,St,Zip: Chicago, IL  
Illinois EPA: 0316355065  
Site Name: Madden/Wells/Darrow Redevelopment (Phase 1-Area 30a)  
NFR Letter: 2006-07-06  
NFR Letter Date Recorded: 2006-08-11  
Comprehensive/Focused: Comprehensive  
Worker Caution: No  
Acres: 0.22  
Land Use: Residential or Industrial/Commercial  
Ground Water Use Restriction: No  
Highway Authority Agreement: No  
Ordinance: Yes  
Industrial - Commercial: No  
Slab on Grade: No  
BCT: No  
Building Slab: Yes  
Asphalt Used: No  
Concrete Used: No  
Clean Soil 3ft: Yes  
Clean Soil 10ft: No  
Alternate Barrier: No

Remediation Applicant Name: Carl Byrd  
Remediation Applicant Company: The Chicago Housing Authority  
Remediation Applicant Address: 60 East Van Buren Street

MAP FINDINGS  
FOCUS MAP 6

Map ID      Site      Database(s)      EPA ID Number

**MADDEN/WELLS DARROW REDEVELOPMENT (AREA 11) (Continued)**

**S105521108**

Remediation Applicant City,St,Zip: Chicago, IL  
 Illinois EPA: 0316355065  
 Site Name: Madden Wells Darrow Redevelopment (Phase 1-Area 18)  
 NFR Letter: 2007-09-13  
 NFR Letter Date Recorded: 2007-09-24  
 Comprehensive/Focused: Comprehensive  
 Worker Caution: No  
 Acres: 0.23  
 Land Use: Residential or Industrial/Commercial  
 Ground Water Use Restriction: No  
 Highway Authority Agreement: No  
 Ordinance: Yes  
 Industrial - Commercial: No  
 Slab on Grade: No  
 BCT: No  
 Building Slab: No  
 Asphalt Used: No  
 Concrete Used: No  
 Clean Soil 3ft: No  
 Clean Soil 10ft: No  
 Alternate Barrier: No

Remediation Applicant Name: Carl Byrd  
 Remediation Applicant Company: The Chicago Housing Authority  
 Remediation Applicant Address: 60 East Van Buren Street  
 Remediation Applicant City,St,Zip: Chicago, IL  
 Illinois EPA: 0316355065  
 Site Name: Madden Wells Darrow Redevelopment (Phase I-Area 15)  
 NFR Letter: 2007-09-14  
 NFR Letter Date Recorded: 2007-09-24  
 Comprehensive/Focused: Comprehensive  
 Worker Caution: No  
 Acres: 0.26  
 Land Use: Residential or Industrial/Commercial  
 Ground Water Use Restriction: No  
 Highway Authority Agreement: No  
 Ordinance: Yes  
 Industrial - Commercial: No  
 Slab on Grade: No  
 BCT: No  
 Building Slab: No  
 Asphalt Used: No  
 Concrete Used: No  
 Clean Soil 3ft: No  
 Clean Soil 10ft: No  
 Alternate Barrier: No

Remediation Applicant Name: Carl Byrd  
 Remediation Applicant Company: The Chicago Housing Authority  
 Remediation Applicant Address: 60 East Van Buren Street  
 Remediation Applicant City,St,Zip: Chicago, IL  
 Illinois EPA: 0316355065  
 Site Name: Madden/Wells Darrow Redevelopment (Phase I-Area 16)  
 NFR Letter: 2007-09-18  
 NFR Letter Date Recorded: 2007-09-24  
 Comprehensive/Focused: Comprehensive  
 Worker Caution: No

MAP FINDINGS  
FOCUS MAP 6

Map ID      Site      Database(s)      EPA ID Number

**MADDEN/WELLS DARROW REDEVELOPMENT (AREA 11) (Continued)**

**S105521108**

Acres: 0.22  
 Land Use: Residential or Industrial/Commercial  
 Ground Water Use Restriction: No  
 Highway Authority Agreement: No  
 Ordinance: Yes  
 Industrial - Commercial: No  
 Slab on Grade: No  
 BCT: No  
 Building Slab: Yes  
 Asphalt Used: Yes  
 Concrete Used: Yes  
 Clean Soil 3ft: Yes  
 Clean Soil 10ft: No  
 Alternate Barrier: No

Remediation Applicant Name: Carl Byrd The Chicago Housing Authority  
 Remediation Applicant Company: 60 East Van Buren Street  
 Remediation Applicant Address: Not reported  
 Remediation Applicant City,St,Zip: 60605  
 Illinois EPA: 0316355065  
 Site Name: Madden-Wells-Darrow Redevelopment (Phase I-Area 20)  
 NFR Letter: 2007-10-25  
 NFR Letter Date Recorded: 2007-11-16  
 Comprehensive/Focused: Comprehensive  
 Worker Caution: Yes

Acres: 0.61  
 Land Use: Residential or Industrial/Commercial  
 Ground Water Use Restriction: No  
 Highway Authority Agreement: No  
 Ordinance: Yes  
 Industrial - Commercial: No  
 Slab on Grade: No  
 BCT: No  
 Building Slab: Yes  
 Asphalt Used: Yes  
 Concrete Used: Yes  
 Clean Soil 3ft: Yes  
 Clean Soil 10ft: No  
 Alternate Barrier: No

Remediation Applicant Name: Carl Byrd The Chicago Housing Authority  
 Remediation Applicant Company: 60 East Van Buren Street  
 Remediation Applicant Address: Not reported  
 Remediation Applicant City,St,Zip: 60605  
 Illinois EPA: 0316355065  
 Site Name: Madden-Wells-Darrow Redevelopment (Phase I-Area 22)  
 NFR Letter: 2007-10-23  
 NFR Letter Date Recorded: 2007-11-16  
 Comprehensive/Focused: Comprehensive  
 Worker Caution: No

Acres: 0.53  
 Land Use: Residential or Industrial/Commercial  
 Ground Water Use Restriction: No  
 Highway Authority Agreement: No  
 Ordinance: Yes  
 Industrial - Commercial: No  
 Slab on Grade: No

MAP FINDINGS  
FOCUS MAP 6

Map ID	Site	Database(s)	EPA ID Number
--------	------	-------------	---------------

**MADDEN/WELLS DARROW REDEVELOPMENT (AREA 11) (Continued)**

**S105521108**

BCT:	No
Building Slab:	Yes
Asphalt Used:	Yes
Concrete Used:	Yes
Clean Soil 3ft:	Yes
Clean Soil 10ft:	No
Alternate Barrier:	No

Remediation Applicant Name:	Carl Byrd The Chicago Housing Authority
Remediation Applicant Company:	60 East Van Buren Street
Remediation Applicant Address:	Not reported
Remediation Applicant City,St,Zip:	60605
Illinois EPA:	0316355065
Site Name:	Madden-Wells-Darrow Redevelopment (Phase I-Area 21)
NFR Letter:	2007-10-22
NFR Letter Date Recorded:	2007-11-16
Comprehensive/Focused:	Comprehensive
Worker Caution:	Yes
Acres:	0.61
Land Use:	Residential or Industrial/Commercial
Ground Water Use Restriction:	No
Highway Authority Agreement:	No
Ordinance:	Yes
Industrial - Commercial:	No
Slab on Grade:	No
BCT:	No
Building Slab:	Yes
Asphalt Used:	Yes
Concrete Used:	Yes
Clean Soil 3ft:	Yes
Clean Soil 10ft:	No
Alternate Barrier:	No

Remediation Applicant Name:	Carl Byrd The Chicago Housing Authority
Remediation Applicant Company:	60 East Van Buren Street
Remediation Applicant Address:	Not reported
Remediation Applicant City,St,Zip:	60605
Illinois EPA:	0316355065
Site Name:	Madden-Wells-Darrow Redevelopment (Phase I-Area 19)
NFR Letter:	2007-09-25
NFR Letter Date Recorded:	2007-10-12
Comprehensive/Focused:	Comprehensive
Worker Caution:	Yes
Acres:	0.24
Land Use:	Residential or Industrial/Commercial
Ground Water Use Restriction:	No
Highway Authority Agreement:	No
Ordinance:	Yes
Industrial - Commercial:	No
Slab on Grade:	No
BCT:	No
Building Slab:	Yes
Asphalt Used:	Yes
Concrete Used:	Yes
Clean Soil 3ft:	Yes
Clean Soil 10ft:	No
Alternate Barrier:	No

MAP FINDINGS  
FOCUS MAP 6

Map ID      Site      Database(s)      EPA ID Number

**MADDEN/WELLS DARROW REDEVELOPMENT (AREA 11) (Continued)**

**S105521108**

Remediation Applicant Name:	Carl Byrd The Chicago Housing Authority
Remediation Applicant Company:	60 East Van Buren Street
Remediation Applicant Address:	Not reported
Remediation Applicant City,St,Zip:	60605
Illinois EPA:	0316355065
Site Name:	Madden-Wells-Darrow Redevelopment (Phase I-Area17)
NFR Letter:	2007-09-26
NFR Letter Date Recorded:	2007-10-12
Comprehensive/Focused:	Comprehensive
Worker Caution:	No
Acres:	1.56
Land Use:	Residential or Industrial/Commercial
Ground Water Use Restriction:	No
Highway Authority Agreement:	No
Ordinance:	Yes
Industrial - Commercial:	No
Slab on Grade:	No
BCT:	No
Building Slab:	Yes
Asphalt Used:	Yes
Concrete Used:	Yes
Clean Soil 3ft:	Yes
Clean Soil 10ft:	No
Alternate Barrier:	No
Remediation Applicant Name:	Carl Byrd Chicago Housing Authority
Remediation Applicant Company:	626 West jackson Boulevard
Remediation Applicant Address:	Not reported
Remediation Applicant City,St,Zip:	60661
Illinois EPA:	0316355065
Site Name:	Madden-Wells-Darrow Redevelopment (Phase I-Areas 4, 5, 6 & 7)
NFR Letter:	2006-09-20
NFR Letter Date Recorded:	2006-10-18
Comprehensive/Focused:	Comprehensive
Worker Caution:	Yes
Acres:	1.43
Land Use:	Residential or Industrial/Commercial
Ground Water Use Restriction:	No
Highway Authority Agreement:	No
Ordinance:	Yes
Industrial - Commercial:	No
Slab on Grade:	No
BCT:	No
Building Slab:	Yes
Asphalt Used:	Yes
Concrete Used:	Yes
Clean Soil 3ft:	Yes
Clean Soil 10ft:	No
Alternate Barrier:	No
Remediation Applicant Name:	Carl Byrd Chicago Housing Authority
Remediation Applicant Company:	626 West jackson Boulevard
Remediation Applicant Address:	Not reported
Remediation Applicant City,St,Zip:	60661
Illinois EPA:	0316355065
Site Name:	Madden-Wells-Darrow Redevelopment (Phase I-Areas 8, 9, 10 & 13)
NFR Letter:	2006-09-21

MAP FINDINGS  
FOCUS MAP 6

Map ID      Site      Database(s)      EPA ID Number

**MADDEN/WELLS DARROW REDEVELOPMENT (AREA 11) (Continued)**

**S105521108**

NFR Letter Date Recorded: 2006-10-18  
 Comprehensive/Focused: Comprehensive  
 Worker Caution: Yes  
 Acres: 1.43  
 Land Use: Residential or Industrial/Commercial  
 Ground Water Use Restriction: No  
 Highway Authority Agreement: No  
 Ordinance: Yes  
 Industrial - Commercial: No  
 Slab on Grade: No  
 BCT: No  
 Building Slab: Yes  
 Asphalt Used: Yes  
 Concrete Used: Yes  
 Clean Soil 3ft: Yes  
 Clean Soil 10ft: No  
 Alternate Barrier: No

IL EPA Id: 0316355065  
 US EPA Id: Not reported  
 Longitude: -87.605738  
 Latitude: 41.825783  
 Contact Name: John Gerut  
 Contact Address: 60 East Van Buren Street  
 Contact City,St,Zip: Chicago, IL 60605  
 Contact Phone: (312) 913-7580  
 Date Enrolled: 07/05/2002  
 Point Of Contact: Kristy Carlstrom  
 Consultant Company: Carnow, Conibear & Associates, Ltd.  
 Consultant Address: 600 West Van Buren Street  
 Consultant City,St,Zip: Chicago, IL 60607  
 Consultant Phone: (312) 762-2908  
 Proj Mgr Assigned: Jeff Guy  
 Sec. 4 Letter Date: Not reported  
 Active: Yes  
 No Further Remediation Letter Dt: 07/06/2006  
 Remediation Applicant Co: Chicago Housing Authority  
 Effective: True  
 Remediation Applicant Name: Kimberly Worthington  
 Remediation Applicant Company: City of Chicago  
 Remediation Applicant Address: 30 North LaSalle Street  
 Remediation Applicant City,St,Zip: Chicago, IL  
 Illinois EPA: 0316355065  
 Site Name: Madden/Wells Darrow Redevelopment (Area 11)  
 NFR Letter: 2005-06-23  
 NFR Letter Date Recorded: 2005-07-19  
 Comprehensive/Focused: Comprehensive  
 Worker Caution: No  
 Acres: 0.43  
 Land Use: Residential or Industrial/Commercial  
 Ground Water Use Restriction: No  
 Highway Authority Agreement: No  
 Ordinance: Yes  
 Industrial - Commercial: No  
 Slab on Grade: No  
 BCT: No

MAP FINDINGS  
FOCUS MAP 6

Map ID	Site	Database(s)	EPA ID Number
--------	------	-------------	---------------

**MADDEN/WELLS DARROW REDEVELOPMENT (AREA 11) (Continued)**

**S105521108**

Building Slab: Yes  
Asphalt Used: Yes  
Concrete Used: Yes  
Clean Soil 3ft: Yes  
Clean Soil 10ft: No  
Alternate Barrier: No

Remediation Applicant Name: Kimberly Worthington  
Remediation Applicant Company: City of Chicago  
Remediation Applicant Address: 30 North LaSalle Street  
Remediation Applicant City,St,Zip: Chicago, IL  
Illinois EPA: 0316355065  
Site Name: Madden/Wells Darrow Redevelopment (Area 12)  
NFR Letter: 2005-06-24  
NFR Letter Date Recorded: 2005-07-19  
Comprehensive/Focused: Comprehensive  
Worker Caution: Yes  
Acres: 0.7  
Land Use: Residential or Industrial/Commercial  
Ground Water Use Restriction: No  
Highway Authority Agreement: No  
Ordinance: Yes  
Industrial - Commercial: No  
Slab on Grade: No  
BCT: No  
Building Slab: Yes  
Asphalt Used: Yes  
Concrete Used: Yes  
Clean Soil 3ft: Yes  
Clean Soil 10ft: No  
Alternate Barrier: No

Remediation Applicant Name: Carl Byrd  
Remediation Applicant Company: Chicago Housing Authority  
Remediation Applicant Address: 626 West Jackson Boulevard  
Remediation Applicant City,St,Zip: Chicago, IL  
Illinois EPA: 0316355065  
Site Name: Madden/Wells/Darrow Redevelopment (Phase 1-Area 33)  
NFR Letter: 2005-11-01  
NFR Letter Date Recorded: 2006-01-30  
Comprehensive/Focused: Comprehensive  
Worker Caution: No  
Acres: 0.34  
Land Use: Residential or Industrial/Commercial  
Ground Water Use Restriction: No  
Highway Authority Agreement: No  
Ordinance: Yes  
Industrial - Commercial: No  
Slab on Grade: No  
BCT: No  
Building Slab: No  
Asphalt Used: No  
Concrete Used: No  
Clean Soil 3ft: No  
Clean Soil 10ft: No  
Alternate Barrier: No



MAP FINDINGS  
FOCUS MAP 6

Map ID      Site      Database(s)      EPA ID Number

**MADDEN/WELLS DARROW REDEVELOPMENT (AREA 11) (Continued)**

**S105521108**

Remediation Applicant Name: Carl Byrd  
 Remediation Applicant Company: Chicago Housing Authority  
 Remediation Applicant Address: 626 West Jackson Boulevard  
 Remediation Applicant City,St,Zip: Chicago, IL  
 Illinois EPA: 0316355065  
 Site Name: Madden/Wells Darrow Redevelopment (Phase 1-Area 1 & 2)  
 NFR Letter: 2006-04-19  
 NFR Letter Date Recorded: 2006-06-27  
 Comprehensive/Focused: Comprehensive  
 Worker Caution: No  
 Acres: 0.64  
 Land Use: Residential or Industrial/Commercial  
 Ground Water Use Restriction: No  
 Highway Authority Agreement: No  
 Ordinance: Yes  
 Industrial - Commercial: No  
 Slab on Grade: No  
 BCT: No  
 Building Slab: Yes  
 Asphalt Used: Yes  
 Concrete Used: Yes  
 Clean Soil 3ft: Yes  
 Clean Soil 10ft: No  
 Alternate Barrier: No

Remediation Applicant Name: Carl Byrd  
 Remediation Applicant Company: Chicago Housing Authority  
 Remediation Applicant Address: 626 West Jackson Boulevard  
 Remediation Applicant City,St,Zip: Chicago, IL  
 Illinois EPA: 0316355065  
 Site Name: Madden/Wells Darrow Redevelopment (Phase 1-Area 3)  
 NFR Letter: 2006-04-20  
 NFR Letter Date Recorded: 2006-06-27  
 Comprehensive/Focused: Comprehensive  
 Worker Caution: No  
 Acres: 0.31  
 Land Use: Residential or Industrial/Commercial  
 Ground Water Use Restriction: No  
 Highway Authority Agreement: No  
 Ordinance: Yes  
 Industrial - Commercial: No  
 Slab on Grade: No  
 BCT: No  
 Building Slab: Yes  
 Asphalt Used: Yes  
 Concrete Used: Yes  
 Clean Soil 3ft: Yes  
 Clean Soil 10ft: No  
 Alternate Barrier: No

Remediation Applicant Name: Carl Byrd  
 Remediation Applicant Company: Chicago Housing Authority  
 Remediation Applicant Address: 626 west Jackson Boulevard  
 Remediation Applicant City,St,Zip: Chicago, IL  
 Illinois EPA: 0316355065  
 Site Name: Madden/Wells/Darrow Redevelopment (Phase 1-Area 14)  
 NFR Letter: 2006-05-25

MAP FINDINGS  
FOCUS MAP 6

Map ID	Site	Database(s)	EPA ID Number
--------	------	-------------	---------------

**MADDEN/WELLS DARROW REDEVELOPMENT (AREA 11) (Continued)**

**S105521108**

NFR Letter Date Recorded: 2006-06-27  
 Comprehensive/Focused: Comprehensive  
 Worker Caution: No  
 Acres: 0.23  
 Land Use: Residential or Industrial/Commercial  
 Ground Water Use Restriction: No  
 Highway Authority Agreement: No  
 Ordinance: Yes  
 Industrial - Commercial: No  
 Slab on Grade: No  
 BCT: No  
 Building Slab: Yes  
 Asphalt Used: Yes  
 Concrete Used: Yes  
 Clean Soil 3ft: Yes  
 Clean Soil 10ft: No  
 Alternate Barrier: No

Remediation Applicant Name: Carl Byrd  
 Remediation Applicant Company: Chicago Housing Authority  
 Remediation Applicant Address: 626 west Jackson Boulevard  
 Remediation Applicant City,St,Zip: Chicago, IL  
 Illinois EPA: 0316355065  
 Site Name: Madden/Wells/Darrow Redevelopment (Phase 1-Area 30a)  
 NFR Letter: 2006-07-06  
 NFR Letter Date Recorded: 2006-08-11  
 Comprehensive/Focused: Comprehensive  
 Worker Caution: No  
 Acres: 0.22  
 Land Use: Residential or Industrial/Commercial  
 Ground Water Use Restriction: No  
 Highway Authority Agreement: No  
 Ordinance: Yes  
 Industrial - Commercial: No  
 Slab on Grade: No  
 BCT: No  
 Building Slab: Yes  
 Asphalt Used: No  
 Concrete Used: No  
 Clean Soil 3ft: Yes  
 Clean Soil 10ft: No  
 Alternate Barrier: No

Remediation Applicant Name: Carl Byrd  
 Remediation Applicant Company: The Chicago Housing Authority  
 Remediation Applicant Address: 60 East Van Buren Street  
 Remediation Applicant City,St,Zip: Chicago, IL  
 Illinois EPA: 0316355065  
 Site Name: Madden Wells Darrow Redevelopment (Phase 1-Area 18)  
 NFR Letter: 2007-09-13  
 NFR Letter Date Recorded: 2007-09-24  
 Comprehensive/Focused: Comprehensive  
 Worker Caution: No  
 Acres: 0.23  
 Land Use: Residential or Industrial/Commercial  
 Ground Water Use Restriction: No  
 Highway Authority Agreement: No

MAP FINDINGS  
FOCUS MAP 6

Map ID Site Database(s) EPA ID Number

**MADDEN/WELLS DARROW REDEVELOPMENT (AREA 11) (Continued)**

**S105521108**

Ordinance: Yes  
Industrial - Commercial: No  
Slab on Grade: No  
BCT: No  
Building Slab: No  
Asphalt Used: No  
Concrete Used: No  
Clean Soil 3ft: No  
Clean Soil 10ft: No  
Alternate Barrier: No

Remediation Applicant Name: Carl Byrd  
Remediation Applicant Company: The Chicago Housing Authority  
Remediation Applicant Address: 60 East Van Buren Street  
Remediation Applicant City,St,Zip: Chicago, IL  
Illinois EPA: 0316355065  
Site Name: Madden Wells Darrow Redevelopment (Phase I-Area 15)  
NFR Letter: 2007-09-14  
NFR Letter Date Recorded: 2007-09-24  
Comprehensive/Focused: Comprehensive  
Worker Caution: No  
Acres: 0.26  
Land Use: Residential or Industrial/Commercial  
Ground Water Use Restriction: No  
Highway Authority Agreement: No  
Ordinance: Yes  
Industrial - Commercial: No  
Slab on Grade: No  
BCT: No  
Building Slab: No  
Asphalt Used: No  
Concrete Used: No  
Clean Soil 3ft: No  
Clean Soil 10ft: No  
Alternate Barrier: No

Remediation Applicant Name: Carl Byrd  
Remediation Applicant Company: The Chicago Housing Authority  
Remediation Applicant Address: 60 East Van Buren Street  
Remediation Applicant City,St,Zip: Chicago, IL  
Illinois EPA: 0316355065  
Site Name: Madden/Wells Darrow Redevelopment (Phase I-Area 16)  
NFR Letter: 2007-09-18  
NFR Letter Date Recorded: 2007-09-24  
Comprehensive/Focused: Comprehensive  
Worker Caution: No  
Acres: 0.22  
Land Use: Residential or Industrial/Commercial  
Ground Water Use Restriction: No  
Highway Authority Agreement: No  
Ordinance: Yes  
Industrial - Commercial: No  
Slab on Grade: No  
BCT: No  
Building Slab: Yes  
Asphalt Used: Yes  
Concrete Used: Yes

MAP FINDINGS  
FOCUS MAP 6

Map ID      Site      Database(s)      EPA ID Number

---

**MADDEN/WELLS DARROW REDEVELOPMENT (AREA 11) (Continued)**

**S105521108**

Clean Soil 3ft:                      Yes  
Clean Soil 10ft:                      No  
Alternate Barrier:                      No

Remediation Applicant Name:      Carl Byrd The Chicago Housing Authority  
Remediation Applicant Company:      60 East Van Buren Street  
Remediation Applicant Address:      Not reported  
Remediation Applicant City,St,Zip:      60605  
Illinois EPA:                      0316355065  
Site Name:                      Madden-Wells-Darrow Redevelopment (Phase I-Area 20)  
NFR Letter:                      2007-10-25  
NFR Letter Date Recorded:              2007-11-16  
Comprehensive/Focused:              Comprehensive  
Worker Caution:                      Yes  
Acres:                      0.61  
Land Use:                      Residential or Industrial/Commercial  
Ground Water Use Restriction:              No  
Highway Authority Agreement:              No  
Ordinance:                      Yes  
Industrial - Commercial:              No  
Slab on Grade:                      No  
BCT:                      No  
Building Slab:                      Yes  
Asphalt Used:                      Yes  
Concrete Used:                      Yes  
Clean Soil 3ft:                      Yes  
Clean Soil 10ft:                      No  
Alternate Barrier:                      No

Remediation Applicant Name:      Carl Byrd The Chicago Housing Authority  
Remediation Applicant Company:      60 East Van Buren Street  
Remediation Applicant Address:      Not reported  
Remediation Applicant City,St,Zip:      60605  
Illinois EPA:                      0316355065  
Site Name:                      Madden-Wells-Darrow Redevelopment (Phase I-Area 22)  
NFR Letter:                      2007-10-23  
NFR Letter Date Recorded:              2007-11-16  
Comprehensive/Focused:              Comprehensive  
Worker Caution:                      No  
Acres:                      0.53  
Land Use:                      Residential or Industrial/Commercial  
Ground Water Use Restriction:              No  
Highway Authority Agreement:              No  
Ordinance:                      Yes  
Industrial - Commercial:              No  
Slab on Grade:                      No  
BCT:                      No  
Building Slab:                      Yes  
Asphalt Used:                      Yes  
Concrete Used:                      Yes  
Clean Soil 3ft:                      Yes  
Clean Soil 10ft:                      No  
Alternate Barrier:                      No

Remediation Applicant Name:      Carl Byrd The Chicago Housing Authority  
Remediation Applicant Company:      60 East Van Buren Street  
Remediation Applicant Address:      Not reported

MAP FINDINGS  
FOCUS MAP 6

Map ID Site Database(s) EPA ID Number

**MADDEN/WELLS DARROW REDEVELOPMENT (AREA 11) (Continued)**

**S105521108**

Remediation Applicant City,St,Zip: 60605  
 Illinois EPA: 0316355065  
 Site Name: Madden-Wells-Darrow Redevelopment (Phase I-Area 21)  
 NFR Letter: 2007-10-22  
 NFR Letter Date Recorded: 2007-11-16  
 Comprehensive/Focused: Comprehensive  
 Worker Caution: Yes  
 Acres: 0.61  
 Land Use: Residential or Industrial/Commercial  
 Ground Water Use Restriction: No  
 Highway Authority Agreement: No  
 Ordinance: Yes  
 Industrial - Commercial: No  
 Slab on Grade: No  
 BCT: No  
 Building Slab: Yes  
 Asphalt Used: Yes  
 Concrete Used: Yes  
 Clean Soil 3ft: Yes  
 Clean Soil 10ft: No  
 Alternate Barrier: No

Remediation Applicant Name: Carl Byrd The Chicago Housing Authority  
 Remediation Applicant Company: 60 East Van Buren Street  
 Remediation Applicant Address: Not reported  
 Remediation Applicant City,St,Zip: 60605  
 Illinois EPA: 0316355065  
 Site Name: Madden-Wells-Darrow Redevelopment (Phase I-Area 19)  
 NFR Letter: 2007-09-25  
 NFR Letter Date Recorded: 2007-10-12  
 Comprehensive/Focused: Comprehensive  
 Worker Caution: Yes  
 Acres: 0.24  
 Land Use: Residential or Industrial/Commercial  
 Ground Water Use Restriction: No  
 Highway Authority Agreement: No  
 Ordinance: Yes  
 Industrial - Commercial: No  
 Slab on Grade: No  
 BCT: No  
 Building Slab: Yes  
 Asphalt Used: Yes  
 Concrete Used: Yes  
 Clean Soil 3ft: Yes  
 Clean Soil 10ft: No  
 Alternate Barrier: No

Remediation Applicant Name: Carl Byrd The Chicago Housing Authority  
 Remediation Applicant Company: 60 East Van Buren Street  
 Remediation Applicant Address: Not reported  
 Remediation Applicant City,St,Zip: 60605  
 Illinois EPA: 0316355065  
 Site Name: Madden-Wells-Darrow Redevelopment (Phase I-Area17)  
 NFR Letter: 2007-09-26  
 NFR Letter Date Recorded: 2007-10-12  
 Comprehensive/Focused: Comprehensive  
 Worker Caution: No

MAP FINDINGS  
FOCUS MAP 6

Map ID	Site	Database(s)	EPA ID Number
--------	------	-------------	---------------

**MADDEN/WELLS DARROW REDEVELOPMENT (AREA 11) (Continued)**

**S105521108**

Acres: 1.56  
 Land Use: Residential or Industrial/Commercial  
 Ground Water Use Restriction: No  
 Highway Authority Agreement: No  
 Ordinance: Yes  
 Industrial - Commercial: No  
 Slab on Grade: No  
 BCT: No  
 Building Slab: Yes  
 Asphalt Used: Yes  
 Concrete Used: Yes  
 Clean Soil 3ft: Yes  
 Clean Soil 10ft: No  
 Alternate Barrier: No

Remediation Applicant Name: Carl Byrd Chicago Housing Authority  
 Remediation Applicant Company: 626 West Jackson Boulevard  
 Remediation Applicant Address: Not reported  
 Remediation Applicant City,St,Zip: 60661  
 Illinois EPA: 0316355065  
 Site Name: Madden-Wells-Darrow Redevelopment (Phase I-Areas 4, 5, 6 & 7)  
 NFR Letter: 2006-09-20  
 NFR Letter Date Recorded: 2006-10-18  
 Comprehensive/Focused: Comprehensive  
 Worker Caution: Yes

Acres: 1.43  
 Land Use: Residential or Industrial/Commercial  
 Ground Water Use Restriction: No  
 Highway Authority Agreement: No  
 Ordinance: Yes  
 Industrial - Commercial: No  
 Slab on Grade: No  
 BCT: No  
 Building Slab: Yes  
 Asphalt Used: Yes  
 Concrete Used: Yes  
 Clean Soil 3ft: Yes  
 Clean Soil 10ft: No  
 Alternate Barrier: No

Remediation Applicant Name: Carl Byrd Chicago Housing Authority  
 Remediation Applicant Company: 626 West Jackson Boulevard  
 Remediation Applicant Address: Not reported  
 Remediation Applicant City,St,Zip: 60661  
 Illinois EPA: 0316355065  
 Site Name: Madden-Wells-Darrow Redevelopment (Phase I-Areas 8, 9, 10 & 13)  
 NFR Letter: 2006-09-21  
 NFR Letter Date Recorded: 2006-10-18  
 Comprehensive/Focused: Comprehensive  
 Worker Caution: Yes

Acres: 1.43  
 Land Use: Residential or Industrial/Commercial  
 Ground Water Use Restriction: No  
 Highway Authority Agreement: No  
 Ordinance: Yes  
 Industrial - Commercial: No  
 Slab on Grade: No

MAP FINDINGS  
FOCUS MAP 6

Map ID	Site	Database(s)	EPA ID Number
--------	------	-------------	---------------

**MADDEN/WELLS DARROW REDEVELOPMENT (AREA 11) (Continued)**

**S105521108**

BCT:	No
Building Slab:	Yes
Asphalt Used:	Yes
Concrete Used:	Yes
Clean Soil 3ft:	Yes
Clean Soil 10ft:	No
Alternate Barrier:	No

IL EPA Id:	0316355065
US EPA Id:	Not reported
Longitude:	-87.605738
Latitude:	41.825783
Contact Name:	John Gerut
Contact Address:	60 East Van Buren Street
Contact City,St,Zip:	Chicago, IL 60605
Contact Phone:	(312) 913-7580
Date Enrolled:	07/05/2002
Point Of Contact:	Kristy Carlstrom
Consultant Company:	Carnow, Conibear & Associates, Ltd.
Consultant Address:	600 West Van Buren Street
Consultant City,St,Zip:	Chicago, IL 60607
Consultant Phone:	(312) 762-2908
Proj Mgr Assigned:	Jeff Guy
Sec. 4 Letter Date:	Not reported
Active:	Yes
No Further Remediation Letter Dt:	05/25/2006
Remediation Applicant Co:	Chicago Housing Authority
Effective:	True
Remediation Applicant Name:	Kimberly Worthington
Remediation Applicant Company:	City of Chicago
Remediation Applicant Address:	30 North LaSalle Street
Remediation Applicant City,St,Zip:	Chicago, IL
Illinois EPA:	0316355065
Site Name:	Madden/Wells Darrow Redevelopment (Area 11)
NFR Letter:	2005-06-23
NFR Letter Date Recorded:	2005-07-19
Comprehensive/Focused:	Comprehensive
Worker Caution:	No
Acres:	0.43
Land Use:	Residential or Industrial/Commercial
Ground Water Use Restriction:	No
Highway Authority Agreement:	No
Ordinance:	Yes
Industrial - Commercial:	No
Slab on Grade:	No
BCT:	No
Building Slab:	Yes
Asphalt Used:	Yes
Concrete Used:	Yes
Clean Soil 3ft:	Yes
Clean Soil 10ft:	No
Alternate Barrier:	No

Remediation Applicant Name:	Kimberly Worthington
Remediation Applicant Company:	City of Chicago
Remediation Applicant Address:	30 North LaSalle Street

MAP FINDINGS  
FOCUS MAP 6

Map ID      Site      Database(s)      EPA ID Number

---

**MADDEN/WELLS DARROW REDEVELOPMENT (AREA 11) (Continued)**

**S105521108**

Remediation Applicant City,St,Zip: Chicago, IL  
 Illinois EPA: 0316355065  
 Site Name: Madden/Wells Darrow Redevelopment (Area 12)  
 NFR Letter: 2005-06-24  
 NFR Letter Date Recorded: 2005-07-19  
 Comprehensive/Focused: Comprehensive  
 Worker Caution: Yes  
 Acres: 0.7  
 Land Use: Residential or Industrial/Commercial  
 Ground Water Use Restriction: No  
 Highway Authority Agreement: No  
 Ordinance: Yes  
 Industrial - Commercial: No  
 Slab on Grade: No  
 BCT: No  
 Building Slab: Yes  
 Asphalt Used: Yes  
 Concrete Used: Yes  
 Clean Soil 3ft: Yes  
 Clean Soil 10ft: No  
 Alternate Barrier: No

Remediation Applicant Name: Carl Byrd  
 Remediation Applicant Company: Chicago Housing Authority  
 Remediation Applicant Address: 626 West Jackson Boulevard  
 Remediation Applicant City,St,Zip: Chicago, IL  
 Illinois EPA: 0316355065  
 Site Name: Madden/Wells/Darrow Redevelopment (Phase 1-Area 33)  
 NFR Letter: 2005-11-01  
 NFR Letter Date Recorded: 2006-01-30  
 Comprehensive/Focused: Comprehensive  
 Worker Caution: No  
 Acres: 0.34  
 Land Use: Residential or Industrial/Commercial  
 Ground Water Use Restriction: No  
 Highway Authority Agreement: No  
 Ordinance: Yes  
 Industrial - Commercial: No  
 Slab on Grade: No  
 BCT: No  
 Building Slab: No  
 Asphalt Used: No  
 Concrete Used: No  
 Clean Soil 3ft: No  
 Clean Soil 10ft: No  
 Alternate Barrier: No

Remediation Applicant Name: Carl Byrd  
 Remediation Applicant Company: Chicago Housing Authority  
 Remediation Applicant Address: 626 West Jackson Boulevard  
 Remediation Applicant City,St,Zip: Chicago, IL  
 Illinois EPA: 0316355065  
 Site Name: Madden/Wells Darrow Redevelopment (Phase 1-Area 1 & 2)  
 NFR Letter: 2006-04-19  
 NFR Letter Date Recorded: 2006-06-27  
 Comprehensive/Focused: Comprehensive  
 Worker Caution: No



MAP FINDINGS  
FOCUS MAP 6

Map ID      Site      Database(s)      EPA ID Number

---

**MADDEN/WELLS DARROW REDEVELOPMENT (AREA 11) (Continued)**

**S105521108**

Acres: 0.64  
 Land Use: Residential or Industrial/Commercial  
 Ground Water Use Restriction: No  
 Highway Authority Agreement: No  
 Ordinance: Yes  
 Industrial - Commercial: No  
 Slab on Grade: No  
 BCT: No  
 Building Slab: Yes  
 Asphalt Used: Yes  
 Concrete Used: Yes  
 Clean Soil 3ft: Yes  
 Clean Soil 10ft: No  
 Alternate Barrier: No

Remediation Applicant Name: Carl Byrd  
 Remediation Applicant Company: Chicago Housing Authority  
 Remediation Applicant Address: 626 West Jackson Boulevard  
 Remediation Applicant City,St,Zip: Chicago, IL  
 Illinois EPA: 0316355065  
 Site Name: Madden/Wells Darrow Redevelopment (Phase 1-Area 3)  
 NFR Letter: 2006-04-20  
 NFR Letter Date Recorded: 2006-06-27  
 Comprehensive/Focused: Comprehensive  
 Worker Caution: No

Acres: 0.31  
 Land Use: Residential or Industrial/Commercial  
 Ground Water Use Restriction: No  
 Highway Authority Agreement: No  
 Ordinance: Yes  
 Industrial - Commercial: No  
 Slab on Grade: No  
 BCT: No  
 Building Slab: Yes  
 Asphalt Used: Yes  
 Concrete Used: Yes  
 Clean Soil 3ft: Yes  
 Clean Soil 10ft: No  
 Alternate Barrier: No

Remediation Applicant Name: Carl Byrd  
 Remediation Applicant Company: Chicago Housing Authority  
 Remediation Applicant Address: 626 west Jackson Boulevard  
 Remediation Applicant City,St,Zip: Chicago, IL  
 Illinois EPA: 0316355065  
 Site Name: Madden/Wells/Darrow Redevelopment (Phase 1-Area 14)  
 NFR Letter: 2006-05-25  
 NFR Letter Date Recorded: 2006-06-27  
 Comprehensive/Focused: Comprehensive  
 Worker Caution: No

Acres: 0.23  
 Land Use: Residential or Industrial/Commercial  
 Ground Water Use Restriction: No  
 Highway Authority Agreement: No  
 Ordinance: Yes  
 Industrial - Commercial: No  
 Slab on Grade: No

MAP FINDINGS  
FOCUS MAP 6

Map ID      Site      Database(s)      EPA ID Number

---

**MADDEN/WELLS DARROW REDEVELOPMENT (AREA 11) (Continued)**

**S105521108**

BCT: No  
 Building Slab: Yes  
 Asphalt Used: Yes  
 Concrete Used: Yes  
 Clean Soil 3ft: Yes  
 Clean Soil 10ft: No  
 Alternate Barrier: No

Remediation Applicant Name: Carl Byrd  
 Remediation Applicant Company: Chicago Housing Authority  
 Remediation Applicant Address: 626 west Jackson Boulevard  
 Remediation Applicant City,St,Zip: Chicago, IL  
 Illinois EPA: 0316355065  
 Site Name: Madden/Wells/Darrow Redevelopment (Phase 1-Area 30a)  
 NFR Letter: 2006-07-06  
 NFR Letter Date Recorded: 2006-08-11  
 Comprehensive/Focused: Comprehensive  
 Worker Caution: No  
 Acres: 0.22  
 Land Use: Residential or Industrial/Commercial  
 Ground Water Use Restriction: No  
 Highway Authority Agreement: No  
 Ordinance: Yes  
 Industrial - Commercial: No  
 Slab on Grade: No  
 BCT: No  
 Building Slab: Yes  
 Asphalt Used: No  
 Concrete Used: No  
 Clean Soil 3ft: Yes  
 Clean Soil 10ft: No  
 Alternate Barrier: No

Remediation Applicant Name: Carl Byrd  
 Remediation Applicant Company: The Chicago Housing Authority  
 Remediation Applicant Address: 60 East Van Buren Street  
 Remediation Applicant City,St,Zip: Chicago, IL  
 Illinois EPA: 0316355065  
 Site Name: Madden Wells Darrow Redevelopment (Phase 1-Area 18)  
 NFR Letter: 2007-09-13  
 NFR Letter Date Recorded: 2007-09-24  
 Comprehensive/Focused: Comprehensive  
 Worker Caution: No  
 Acres: 0.23  
 Land Use: Residential or Industrial/Commercial  
 Ground Water Use Restriction: No  
 Highway Authority Agreement: No  
 Ordinance: Yes  
 Industrial - Commercial: No  
 Slab on Grade: No  
 BCT: No  
 Building Slab: No  
 Asphalt Used: No  
 Concrete Used: No  
 Clean Soil 3ft: No  
 Clean Soil 10ft: No  
 Alternate Barrier: No

MAP FINDINGS  
FOCUS MAP 6

Map ID Site Database(s) EPA ID Number

**MADDEN/WELLS DARROW REDEVELOPMENT (AREA 11) (Continued)**

**S105521108**

Remediation Applicant Name: Carl Byrd  
 Remediation Applicant Company: The Chicago Housing Authority  
 Remediation Applicant Address: 60 East Van Buren Street  
 Remediation Applicant City,St,Zip: Chicago, IL  
 Illinois EPA: 0316355065  
 Site Name: Madden Wells Darrow Redevelopment (Phase I-Area 15)  
 NFR Letter: 2007-09-14  
 NFR Letter Date Recorded: 2007-09-24  
 Comprehensive/Focused: Comprehensive  
 Worker Caution: No  
 Acres: 0.26  
 Land Use: Residential or Industrial/Commercial  
 Ground Water Use Restriction: No  
 Highway Authority Agreement: No  
 Ordinance: Yes  
 Industrial - Commercial: No  
 Slab on Grade: No  
 BCT: No  
 Building Slab: No  
 Asphalt Used: No  
 Concrete Used: No  
 Clean Soil 3ft: No  
 Clean Soil 10ft: No  
 Alternate Barrier: No

Remediation Applicant Name: Carl Byrd  
 Remediation Applicant Company: The Chicago Housing Authority  
 Remediation Applicant Address: 60 East Van Buren Street  
 Remediation Applicant City,St,Zip: Chicago, IL  
 Illinois EPA: 0316355065  
 Site Name: Madden/Wells Darrow Redevelopment (Phase I-Area 16)  
 NFR Letter: 2007-09-18  
 NFR Letter Date Recorded: 2007-09-24  
 Comprehensive/Focused: Comprehensive  
 Worker Caution: No  
 Acres: 0.22  
 Land Use: Residential or Industrial/Commercial  
 Ground Water Use Restriction: No  
 Highway Authority Agreement: No  
 Ordinance: Yes  
 Industrial - Commercial: No  
 Slab on Grade: No  
 BCT: No  
 Building Slab: Yes  
 Asphalt Used: Yes  
 Concrete Used: Yes  
 Clean Soil 3ft: Yes  
 Clean Soil 10ft: No  
 Alternate Barrier: No

Remediation Applicant Name: Carl Byrd The Chicago Housing Authority  
 Remediation Applicant Company: 60 East Van Buren Street  
 Remediation Applicant Address: Not reported  
 Remediation Applicant City,St,Zip: 60605  
 Illinois EPA: 0316355065  
 Site Name: Madden-Wells-Darrow Redevelopment (Phase I-Area 20)  
 NFR Letter: 2007-10-25

MAP FINDINGS  
FOCUS MAP 6

Map ID      Site      Database(s)      EPA ID Number

---

**MADDEN/WELLS DARROW REDEVELOPMENT (AREA 11) (Continued)**

**S105521108**

NFR Letter Date Recorded: 2007-11-16  
 Comprehensive/Focused: Comprehensive  
 Worker Caution: Yes  
 Acres: 0.61  
 Land Use: Residential or Industrial/Commercial  
 Ground Water Use Restriction: No  
 Highway Authority Agreement: No  
 Ordinance: Yes  
 Industrial - Commercial: No  
 Slab on Grade: No  
 BCT: No  
 Building Slab: Yes  
 Asphalt Used: Yes  
 Concrete Used: Yes  
 Clean Soil 3ft: Yes  
 Clean Soil 10ft: No  
 Alternate Barrier: No

Remediation Applicant Name: Carl Byrd The Chicago Housing Authority  
 Remediation Applicant Company: 60 East Van Buren Street  
 Remediation Applicant Address: Not reported  
 Remediation Applicant City,St,Zip: 60605  
 Illinois EPA: 0316355065  
 Site Name: Madden-Wells-Darrow Redevelopment (Phase I-Area 22)  
 NFR Letter: 2007-10-23  
 NFR Letter Date Recorded: 2007-11-16  
 Comprehensive/Focused: Comprehensive  
 Worker Caution: No  
 Acres: 0.53  
 Land Use: Residential or Industrial/Commercial  
 Ground Water Use Restriction: No  
 Highway Authority Agreement: No  
 Ordinance: Yes  
 Industrial - Commercial: No  
 Slab on Grade: No  
 BCT: No  
 Building Slab: Yes  
 Asphalt Used: Yes  
 Concrete Used: Yes  
 Clean Soil 3ft: Yes  
 Clean Soil 10ft: No  
 Alternate Barrier: No

Remediation Applicant Name: Carl Byrd The Chicago Housing Authority  
 Remediation Applicant Company: 60 East Van Buren Street  
 Remediation Applicant Address: Not reported  
 Remediation Applicant City,St,Zip: 60605  
 Illinois EPA: 0316355065  
 Site Name: Madden-Wells-Darrow Redevelopment (Phase I-Area 21)  
 NFR Letter: 2007-10-22  
 NFR Letter Date Recorded: 2007-11-16  
 Comprehensive/Focused: Comprehensive  
 Worker Caution: Yes  
 Acres: 0.61  
 Land Use: Residential or Industrial/Commercial  
 Ground Water Use Restriction: No  
 Highway Authority Agreement: No

MAP FINDINGS  
FOCUS MAP 6

Map ID Site Database(s) EPA ID Number

**MADDEN/WELLS DARROW REDEVELOPMENT (AREA 11) (Continued)**

**S105521108**

Ordinance: Yes  
Industrial - Commercial: No  
Slab on Grade: No  
BCT: No  
Building Slab: Yes  
Asphalt Used: Yes  
Concrete Used: Yes  
Clean Soil 3ft: Yes  
Clean Soil 10ft: No  
Alternate Barrier: No

Remediation Applicant Name: Carl Byrd The Chicago Housing Authority  
Remediation Applicant Company: 60 East Van Buren Street  
Remediation Applicant Address: Not reported  
Remediation Applicant City,St,Zip: 60605  
Illinois EPA: 0316355065  
Site Name: Madden-Wells-Darrow Redevelopment (Phase I-Area 19)  
NFR Letter: 2007-09-25  
NFR Letter Date Recorded: 2007-10-12  
Comprehensive/Focused: Comprehensive  
Worker Caution: Yes  
Acres: 0.24  
Land Use: Residential or Industrial/Commercial  
Ground Water Use Restriction: No  
Highway Authority Agreement: No  
Ordinance: Yes  
Industrial - Commercial: No  
Slab on Grade: No  
BCT: No  
Building Slab: Yes  
Asphalt Used: Yes  
Concrete Used: Yes  
Clean Soil 3ft: Yes  
Clean Soil 10ft: No  
Alternate Barrier: No

Remediation Applicant Name: Carl Byrd The Chicago Housing Authority  
Remediation Applicant Company: 60 East Van Buren Street  
Remediation Applicant Address: Not reported  
Remediation Applicant City,St,Zip: 60605  
Illinois EPA: 0316355065  
Site Name: Madden-Wells-Darrow Redevelopment (Phase I-Area17)  
NFR Letter: 2007-09-26  
NFR Letter Date Recorded: 2007-10-12  
Comprehensive/Focused: Comprehensive  
Worker Caution: No  
Acres: 1.56  
Land Use: Residential or Industrial/Commercial  
Ground Water Use Restriction: No  
Highway Authority Agreement: No  
Ordinance: Yes  
Industrial - Commercial: No  
Slab on Grade: No  
BCT: No  
Building Slab: Yes  
Asphalt Used: Yes  
Concrete Used: Yes

MAP FINDINGS  
FOCUS MAP 6

Map ID      Site      Database(s)      EPA ID Number

---

**MADDEN/WELLS DARROW REDEVELOPMENT (AREA 11) (Continued)**

**S105521108**

Clean Soil 3ft:                      Yes  
Clean Soil 10ft:                      No  
Alternate Barrier:                      No

Remediation Applicant Name:      Carl Byrd Chicago Housing Authority  
Remediation Applicant Company:      626 West Jackson Boulevard  
Remediation Applicant Address:      Not reported  
Remediation Applicant City,St,Zip:      60661  
Illinois EPA:                              0316355065  
Site Name:                                  Madden-Wells-Darrow Redevelopment (Phase I-Areas 4, 5, 6 & 7)  
NFR Letter:                                  2006-09-20  
NFR Letter Date Recorded:              2006-10-18  
Comprehensive/Focused:                  Comprehensive  
Worker Caution:                          Yes  
Acres:    1.43  
Land Use:                                      Residential or Industrial/Commercial  
Ground Water Use Restriction:              No  
Highway Authority Agreement:              No  
Ordinance:                                      Yes  
Industrial - Commercial:                  No  
Slab on Grade:                                  No  
BCT:    No  
Building Slab:                                  Yes  
Asphalt Used:                                  Yes  
Concrete Used:                                  Yes  
Clean Soil 3ft:                                  Yes  
Clean Soil 10ft:                                  No  
Alternate Barrier:                                  No

Remediation Applicant Name:      Carl Byrd Chicago Housing Authority  
Remediation Applicant Company:      626 West Jackson Boulevard  
Remediation Applicant Address:      Not reported  
Remediation Applicant City,St,Zip:      60661  
Illinois EPA:                              0316355065  
Site Name:                                  Madden-Wells-Darrow Redevelopment (Phase I-Areas 8, 9, 10 & 13)  
NFR Letter:                                  2006-09-21  
NFR Letter Date Recorded:              2006-10-18  
Comprehensive/Focused:                  Comprehensive  
Worker Caution:                          Yes  
Acres:    1.43  
Land Use:                                      Residential or Industrial/Commercial  
Ground Water Use Restriction:              No  
Highway Authority Agreement:              No  
Ordinance:                                      Yes  
Industrial - Commercial:                  No  
Slab on Grade:                                  No  
BCT:    No  
Building Slab:                                  Yes  
Asphalt Used:                                  Yes  
Concrete Used:                                  Yes  
Clean Soil 3ft:                                  Yes  
Clean Soil 10ft:                                  No  
Alternate Barrier:                                  No

IL EPA Id:                                      0316355065  
US EPA Id:                                      Not reported

MAP FINDINGS  
FOCUS MAP 6

Map ID Site Database(s) EPA ID Number

**MADDEN/WELLS DARROW REDEVELOPMENT (AREA 11) (Continued)**

**S105521108**

Longitude: -87.605738  
 Latitude: 41.825783  
 Contact Name: John Gerut  
 Contact Address: 60 East Van Buren Street  
 Contact City,St,Zip: Chicago, IL 60605  
 Contact Phone: (312) 913-7580  
 Date Enrolled: 07/05/2002  
 Point Of Contact: John Geiger  
 Consultant Company: Environmental Design International Inc.  
 Consultant Address: 33 West Monroe  
 Consultant City,St,Zip: Chicago, IL 60603  
 Consultant Phone: (312) 345-1400 Ext. 128  
 Proj Mgr Assigned: Jeff Guy  
 Sec. 4 Letter Date: Not reported  
 Active: Yes  
 No Further Remediation Letter Dt: 08/14/2007  
 Remediation Applicant Co: Chicago Housing Authority  
 Effective: False  
 Remediation Applicant Name: Kimberly Worthington  
 Remediation Applicant Company: City of Chicago  
 Remediation Applicant Address: 30 North LaSalle Street  
 Remediation Applicant City,St,Zip: Chicago, IL  
 Illinois EPA: 0316355065  
 Site Name: Madden/Wells Darrow Redevelopment (Area 11)  
 NFR Letter: 2005-06-23  
 NFR Letter Date Recorded: 2005-07-19  
 Comprehensive/Focused: Comprehensive  
 Worker Caution: No  
 Acres: 0.43  
 Land Use: Residential or Industrial/Commercial  
 Ground Water Use Restriction: No  
 Highway Authority Agreement: No  
 Ordinance: Yes  
 Industrial - Commercial: No  
 Slab on Grade: No  
 BCT: No  
 Building Slab: Yes  
 Asphalt Used: Yes  
 Concrete Used: Yes  
 Clean Soil 3ft: Yes  
 Clean Soil 10ft: No  
 Alternate Barrier: No  
  
 Remediation Applicant Name: Kimberly Worthington  
 Remediation Applicant Company: City of Chicago  
 Remediation Applicant Address: 30 North LaSalle Street  
 Remediation Applicant City,St,Zip: Chicago, IL  
 Illinois EPA: 0316355065  
 Site Name: Madden/Wells Darrow Redevelopment (Area 12)  
 NFR Letter: 2005-06-24  
 NFR Letter Date Recorded: 2005-07-19  
 Comprehensive/Focused: Comprehensive  
 Worker Caution: Yes  
 Acres: 0.7  
 Land Use: Residential or Industrial/Commercial  
 Ground Water Use Restriction: No  
 Highway Authority Agreement: No

MAP FINDINGS  
FOCUS MAP 6

Map ID	Site	Database(s)	EPA ID Number
--------	------	-------------	---------------

**MADDEN/WELLS DARROW REDEVELOPMENT (AREA 11) (Continued)**

**S105521108**

Ordinance:	Yes
Industrial - Commercial:	No
Slab on Grade:	No
BCT:	No
Building Slab:	Yes
Asphalt Used:	Yes
Concrete Used:	Yes
Clean Soil 3ft:	Yes
Clean Soil 10ft:	No
Alternate Barrier:	No

Remediation Applicant Name:	Carl Byrd
Remediation Applicant Company:	Chicago Housing Authority
Remediation Applicant Address:	626 West Jackson Boulevard
Remediation Applicant City,St,Zip:	Chicago, IL
Illinois EPA:	0316355065
Site Name:	Madden/Wells/Darrow Redevelopment (Phase 1-Area 33)
NFR Letter:	2005-11-01
NFR Letter Date Recorded:	2006-01-30
Comprehensive/Focused:	Comprehensive
Worker Caution:	No
Acres:	0.34
Land Use:	Residential or Industrial/Commercial
Ground Water Use Restriction:	No
Highway Authority Agreement:	No
Ordinance:	Yes
Industrial - Commercial:	No
Slab on Grade:	No
BCT:	No
Building Slab:	No
Asphalt Used:	No
Concrete Used:	No
Clean Soil 3ft:	No
Clean Soil 10ft:	No
Alternate Barrier:	No

Remediation Applicant Name:	Carl Byrd
Remediation Applicant Company:	Chicago Housing Authority
Remediation Applicant Address:	626 West Jackson Boulevard
Remediation Applicant City,St,Zip:	Chicago, IL
Illinois EPA:	0316355065
Site Name:	Madden/Wells Darrow Redevelopment (Phase 1-Area 1 & 2)
NFR Letter:	2006-04-19
NFR Letter Date Recorded:	2006-06-27
Comprehensive/Focused:	Comprehensive
Worker Caution:	No
Acres:	0.64
Land Use:	Residential or Industrial/Commercial
Ground Water Use Restriction:	No
Highway Authority Agreement:	No
Ordinance:	Yes
Industrial - Commercial:	No
Slab on Grade:	No
BCT:	No
Building Slab:	Yes
Asphalt Used:	Yes
Concrete Used:	Yes



MAP FINDINGS  
FOCUS MAP 6

Map ID	Site	Database(s)	EPA ID Number
--------	------	-------------	---------------

**MADDEN/WELLS DARROW REDEVELOPMENT (AREA 11) (Continued)**

**S105521108**

Clean Soil 3ft: Yes  
Clean Soil 10ft: No  
Alternate Barrier: No

Remediation Applicant Name: Carl Byrd  
Remediation Applicant Company: Chicago Housing Authority  
Remediation Applicant Address: 626 West Jackson Boulevard  
Remediation Applicant City,St,Zip: Chicago, IL  
Illinois EPA: 0316355065  
Site Name: Madden/Wells Darrow Redevelopment (Phase 1-Area 3)  
NFR Letter: 2006-04-20  
NFR Letter Date Recorded: 2006-06-27  
Comprehensive/Focused: Comprehensive  
Worker Caution: No  
Acres: 0.31  
Land Use: Residential or Industrial/Commercial  
Ground Water Use Restriction: No  
Highway Authority Agreement: No  
Ordinance: Yes  
Industrial - Commercial: No  
Slab on Grade: No  
BCT: No  
Building Slab: Yes  
Asphalt Used: Yes  
Concrete Used: Yes  
Clean Soil 3ft: Yes  
Clean Soil 10ft: No  
Alternate Barrier: No

Remediation Applicant Name: Carl Byrd  
Remediation Applicant Company: Chicago Housing Authority  
Remediation Applicant Address: 626 west Jackson Boulevard  
Remediation Applicant City,St,Zip: Chicago, IL  
Illinois EPA: 0316355065  
Site Name: Madden/Wells/Darrow Redevelopment (Phase 1-Area 14)  
NFR Letter: 2006-05-25  
NFR Letter Date Recorded: 2006-06-27  
Comprehensive/Focused: Comprehensive  
Worker Caution: No  
Acres: 0.23  
Land Use: Residential or Industrial/Commercial  
Ground Water Use Restriction: No  
Highway Authority Agreement: No  
Ordinance: Yes  
Industrial - Commercial: No  
Slab on Grade: No  
BCT: No  
Building Slab: Yes  
Asphalt Used: Yes  
Concrete Used: Yes  
Clean Soil 3ft: Yes  
Clean Soil 10ft: No  
Alternate Barrier: No

Remediation Applicant Name: Carl Byrd  
Remediation Applicant Company: Chicago Housing Authority  
Remediation Applicant Address: 626 west Jackson Boulevard

MAP FINDINGS  
FOCUS MAP 6

Map ID      Site      Database(s)      EPA ID Number

**MADDEN/WELLS DARROW REDEVELOPMENT (AREA 11) (Continued)**

**S105521108**

Remediation Applicant City,St,Zip: Chicago, IL  
 Illinois EPA: 0316355065  
 Site Name: Madden/Wells/Darrow Redevelopment (Phase 1-Area 30a)  
 NFR Letter: 2006-07-06  
 NFR Letter Date Recorded: 2006-08-11  
 Comprehensive/Focused: Comprehensive  
 Worker Caution: No  
 Acres: 0.22  
 Land Use: Residential or Industrial/Commercial  
 Ground Water Use Restriction: No  
 Highway Authority Agreement: No  
 Ordinance: Yes  
 Industrial - Commercial: No  
 Slab on Grade: No  
 BCT: No  
 Building Slab: Yes  
 Asphalt Used: No  
 Concrete Used: No  
 Clean Soil 3ft: Yes  
 Clean Soil 10ft: No  
 Alternate Barrier: No

Remediation Applicant Name: Carl Byrd  
 Remediation Applicant Company: The Chicago Housing Authority  
 Remediation Applicant Address: 60 East Van Buren Street  
 Remediation Applicant City,St,Zip: Chicago, IL  
 Illinois EPA: 0316355065  
 Site Name: Madden Wells Darrow Redevelopment (Phase 1-Area 18)  
 NFR Letter: 2007-09-13  
 NFR Letter Date Recorded: 2007-09-24  
 Comprehensive/Focused: Comprehensive  
 Worker Caution: No  
 Acres: 0.23  
 Land Use: Residential or Industrial/Commercial  
 Ground Water Use Restriction: No  
 Highway Authority Agreement: No  
 Ordinance: Yes  
 Industrial - Commercial: No  
 Slab on Grade: No  
 BCT: No  
 Building Slab: No  
 Asphalt Used: No  
 Concrete Used: No  
 Clean Soil 3ft: No  
 Clean Soil 10ft: No  
 Alternate Barrier: No

Remediation Applicant Name: Carl Byrd  
 Remediation Applicant Company: The Chicago Housing Authority  
 Remediation Applicant Address: 60 East Van Buren Street  
 Remediation Applicant City,St,Zip: Chicago, IL  
 Illinois EPA: 0316355065  
 Site Name: Madden Wells Darrow Redevelopment (Phase I-Area 15)  
 NFR Letter: 2007-09-14  
 NFR Letter Date Recorded: 2007-09-24  
 Comprehensive/Focused: Comprehensive  
 Worker Caution: No

MAP FINDINGS  
FOCUS MAP 6

Map ID Site Database(s) EPA ID Number

**MADDEN/WELLS DARROW REDEVELOPMENT (AREA 11) (Continued)**

**S105521108**

Acres: 0.26  
 Land Use: Residential or Industrial/Commercial  
 Ground Water Use Restriction: No  
 Highway Authority Agreement: No  
 Ordinance: Yes  
 Industrial - Commercial: No  
 Slab on Grade: No  
 BCT: No  
 Building Slab: No  
 Asphalt Used: No  
 Concrete Used: No  
 Clean Soil 3ft: No  
 Clean Soil 10ft: No  
 Alternate Barrier: No

Remediation Applicant Name: Carl Byrd  
 Remediation Applicant Company: The Chicago Housing Authority  
 Remediation Applicant Address: 60 East Van Buren Street  
 Remediation Applicant City,St,Zip: Chicago, IL  
 Illinois EPA: 0316355065  
 Site Name: Madden/Wells Darrow Redevelopment (Phase I-Area 16)  
 NFR Letter: 2007-09-18  
 NFR Letter Date Recorded: 2007-09-24  
 Comprehensive/Focused: Comprehensive  
 Worker Caution: No

Acres: 0.22  
 Land Use: Residential or Industrial/Commercial  
 Ground Water Use Restriction: No  
 Highway Authority Agreement: No  
 Ordinance: Yes  
 Industrial - Commercial: No  
 Slab on Grade: No  
 BCT: No  
 Building Slab: Yes  
 Asphalt Used: Yes  
 Concrete Used: Yes  
 Clean Soil 3ft: Yes  
 Clean Soil 10ft: No  
 Alternate Barrier: No

Remediation Applicant Name: Carl Byrd The Chicago Housing Authority  
 Remediation Applicant Company: 60 East Van Buren Street  
 Remediation Applicant Address: Not reported  
 Remediation Applicant City,St,Zip: 60605  
 Illinois EPA: 0316355065  
 Site Name: Madden-Wells-Darrow Redevelopment (Phase I-Area 20)  
 NFR Letter: 2007-10-25  
 NFR Letter Date Recorded: 2007-11-16  
 Comprehensive/Focused: Comprehensive  
 Worker Caution: Yes

Acres: 0.61  
 Land Use: Residential or Industrial/Commercial  
 Ground Water Use Restriction: No  
 Highway Authority Agreement: No  
 Ordinance: Yes  
 Industrial - Commercial: No  
 Slab on Grade: No

MAP FINDINGS  
FOCUS MAP 6

Map ID	Site	Database(s)	EPA ID Number
--------	------	-------------	---------------

**MADDEN/WELLS DARROW REDEVELOPMENT (AREA 11) (Continued)**

**S105521108**

BCT:	No
Building Slab:	Yes
Asphalt Used:	Yes
Concrete Used:	Yes
Clean Soil 3ft:	Yes
Clean Soil 10ft:	No
Alternate Barrier:	No

Remediation Applicant Name:	Carl Byrd The Chicago Housing Authority
Remediation Applicant Company:	60 East Van Buren Street
Remediation Applicant Address:	Not reported
Remediation Applicant City,St,Zip:	60605
Illinois EPA:	0316355065
Site Name:	Madden-Wells-Darrow Redevelopment (Phase I-Area 22)
NFR Letter:	2007-10-23
NFR Letter Date Recorded:	2007-11-16
Comprehensive/Focused:	Comprehensive
Worker Caution:	No
Acres:	0.53
Land Use:	Residential or Industrial/Commercial
Ground Water Use Restriction:	No
Highway Authority Agreement:	No
Ordinance:	Yes
Industrial - Commercial:	No
Slab on Grade:	No
BCT:	No
Building Slab:	Yes
Asphalt Used:	Yes
Concrete Used:	Yes
Clean Soil 3ft:	Yes
Clean Soil 10ft:	No
Alternate Barrier:	No

Remediation Applicant Name:	Carl Byrd The Chicago Housing Authority
Remediation Applicant Company:	60 East Van Buren Street
Remediation Applicant Address:	Not reported
Remediation Applicant City,St,Zip:	60605
Illinois EPA:	0316355065
Site Name:	Madden-Wells-Darrow Redevelopment (Phase I-Area 21)
NFR Letter:	2007-10-22
NFR Letter Date Recorded:	2007-11-16
Comprehensive/Focused:	Comprehensive
Worker Caution:	Yes
Acres:	0.61
Land Use:	Residential or Industrial/Commercial
Ground Water Use Restriction:	No
Highway Authority Agreement:	No
Ordinance:	Yes
Industrial - Commercial:	No
Slab on Grade:	No
BCT:	No
Building Slab:	Yes
Asphalt Used:	Yes
Concrete Used:	Yes
Clean Soil 3ft:	Yes
Clean Soil 10ft:	No
Alternate Barrier:	No

MAP FINDINGS  
FOCUS MAP 6

Map ID Site Database(s) EPA ID Number

**MADDEN/WELLS DARROW REDEVELOPMENT (AREA 11) (Continued)**

**S105521108**

Remediation Applicant Name: Carl Byrd The Chicago Housing Authority  
 Remediation Applicant Company: 60 East Van Buren Street  
 Remediation Applicant Address: Not reported  
 Remediation Applicant City,St,Zip: 60605  
 Illinois EPA: 0316355065  
 Site Name: Madden-Wells-Darrow Redevelopment (Phase I-Area 19)  
 NFR Letter: 2007-09-25  
 NFR Letter Date Recorded: 2007-10-12  
 Comprehensive/Focused: Comprehensive  
 Worker Caution: Yes  
 Acres: 0.24  
 Land Use: Residential or Industrial/Commercial  
 Ground Water Use Restriction: No  
 Highway Authority Agreement: No  
 Ordinance: Yes  
 Industrial - Commercial: No  
 Slab on Grade: No  
 BCT: No  
 Building Slab: Yes  
 Asphalt Used: Yes  
 Concrete Used: Yes  
 Clean Soil 3ft: Yes  
 Clean Soil 10ft: No  
 Alternate Barrier: No

Remediation Applicant Name: Carl Byrd The Chicago Housing Authority  
 Remediation Applicant Company: 60 East Van Buren Street  
 Remediation Applicant Address: Not reported  
 Remediation Applicant City,St,Zip: 60605  
 Illinois EPA: 0316355065  
 Site Name: Madden-Wells-Darrow Redevelopment (Phase I-Area17)  
 NFR Letter: 2007-09-26  
 NFR Letter Date Recorded: 2007-10-12  
 Comprehensive/Focused: Comprehensive  
 Worker Caution: No  
 Acres: 1.56  
 Land Use: Residential or Industrial/Commercial  
 Ground Water Use Restriction: No  
 Highway Authority Agreement: No  
 Ordinance: Yes  
 Industrial - Commercial: No  
 Slab on Grade: No  
 BCT: No  
 Building Slab: Yes  
 Asphalt Used: Yes  
 Concrete Used: Yes  
 Clean Soil 3ft: Yes  
 Clean Soil 10ft: No  
 Alternate Barrier: No

Remediation Applicant Name: Carl Byrd Chicago Housing Authority  
 Remediation Applicant Company: 626 West jackson Boulevard  
 Remediation Applicant Address: Not reported  
 Remediation Applicant City,St,Zip: 60661  
 Illinois EPA: 0316355065  
 Site Name: Madden-Wells-Darrow Redevelopment (Phase I-Areas 4, 5, 6 & 7)  
 NFR Letter: 2006-09-20

MAP FINDINGS  
FOCUS MAP 6

Map ID	Site	Database(s)	EPA ID Number
--------	------	-------------	---------------

**MADDEN/WELLS DARROW REDEVELOPMENT (AREA 11) (Continued)**

**S105521108**

NFR Letter Date Recorded: 2006-10-18  
 Comprehensive/Focused: Comprehensive  
 Worker Caution: Yes  
 Acres: 1.43  
 Land Use: Residential or Industrial/Commercial  
 Ground Water Use Restriction: No  
 Highway Authority Agreement: No  
 Ordinance: Yes  
 Industrial - Commercial: No  
 Slab on Grade: No  
 BCT: No  
 Building Slab: Yes  
 Asphalt Used: Yes  
 Concrete Used: Yes  
 Clean Soil 3ft: Yes  
 Clean Soil 10ft: No  
 Alternate Barrier: No

Remediation Applicant Name: Carl Byrd Chicago Housing Authority  
 Remediation Applicant Company: 626 West Jackson Boulevard  
 Remediation Applicant Address: Not reported  
 Remediation Applicant City,St,Zip: 60661  
 Illinois EPA: 0316355065  
 Site Name: Madden-Wells-Darrow Redevelopment (Phase I-Areas 8, 9, 10 & 13)  
 NFR Letter: 2006-09-21  
 NFR Letter Date Recorded: 2006-10-18  
 Comprehensive/Focused: Comprehensive  
 Worker Caution: Yes  
 Acres: 1.43  
 Land Use: Residential or Industrial/Commercial  
 Ground Water Use Restriction: No  
 Highway Authority Agreement: No  
 Ordinance: Yes  
 Industrial - Commercial: No  
 Slab on Grade: No  
 BCT: No  
 Building Slab: Yes  
 Asphalt Used: Yes  
 Concrete Used: Yes  
 Clean Soil 3ft: Yes  
 Clean Soil 10ft: No  
 Alternate Barrier: No

IL EPA Id: 0316355065  
 US EPA Id: Not reported  
 Longitude: -87.605738  
 Latitude: 41.825783  
 Contact Name: John Gerut  
 Contact Address: 60 East Van Buren Street  
 Contact City,St,Zip: Chicago, IL 60605  
 Contact Phone: (312) 913-7580  
 Date Enrolled: 07/05/2002  
 Point Of Contact: John Geiger  
 Consultant Company: Environmental Design International Inc.  
 Consultant Address: 33 West Monroe  
 Consultant City,St,Zip: Chicago, IL 60603

MAP FINDINGS  
FOCUS MAP 6

Map ID      Site      Database(s)      EPA ID Number

---

**MADDEN/WELLS DARROW REDEVELOPMENT (AREA 11) (Continued)**

**S105521108**

Consultant Phone: (312) 345-1400 Ext. 128  
 Proj Mgr Assigned: Jeff Guy  
 Sec. 4 Letter Date: Not reported  
 Active: Yes  
 No Further Remediation Letter Dt: 04/19/2006  
 Remediation Applicant Co: Chicago Housing Authority  
 Effective: True  
 Remediation Applicant Name: Kimberly Worthington  
 Remediation Applicant Company: City of Chicago  
 Remediation Applicant Address: 30 North LaSalle Street  
 Remediation Applicant City,St,Zip: Chicago, IL  
 Illinois EPA: 0316355065  
 Site Name: Madden/Wells Darrow Redevelopment (Area 11)  
 NFR Letter: 2005-06-23  
 NFR Letter Date Recorded: 2005-07-19  
 Comprehensive/Focused: Comprehensive  
 Worker Caution: No  
 Acres: 0.43  
 Land Use: Residential or Industrial/Commercial  
 Ground Water Use Restriction: No  
 Highway Authority Agreement: No  
 Ordinance: Yes  
 Industrial - Commercial: No  
 Slab on Grade: No  
 BCT: No  
 Building Slab: Yes  
 Asphalt Used: Yes  
 Concrete Used: Yes  
 Clean Soil 3ft: Yes  
 Clean Soil 10ft: No  
 Alternate Barrier: No

Remediation Applicant Name: Kimberly Worthington  
 Remediation Applicant Company: City of Chicago  
 Remediation Applicant Address: 30 North LaSalle Street  
 Remediation Applicant City,St,Zip: Chicago, IL  
 Illinois EPA: 0316355065  
 Site Name: Madden/Wells Darrow Redevelopment (Area 12)  
 NFR Letter: 2005-06-24  
 NFR Letter Date Recorded: 2005-07-19  
 Comprehensive/Focused: Comprehensive  
 Worker Caution: Yes  
 Acres: 0.7  
 Land Use: Residential or Industrial/Commercial  
 Ground Water Use Restriction: No  
 Highway Authority Agreement: No  
 Ordinance: Yes  
 Industrial - Commercial: No  
 Slab on Grade: No  
 BCT: No  
 Building Slab: Yes  
 Asphalt Used: Yes  
 Concrete Used: Yes  
 Clean Soil 3ft: Yes  
 Clean Soil 10ft: No  
 Alternate Barrier: No

MAP FINDINGS  
FOCUS MAP 6

Map ID Site Database(s) EPA ID Number

**MADDEN/WELLS DARROW REDEVELOPMENT (AREA 11) (Continued)**

**S105521108**

Remediation Applicant Name: Carl Byrd  
 Remediation Applicant Company: Chicago Housing Authority  
 Remediation Applicant Address: 626 West Jackson Boulevard  
 Remediation Applicant City,St,Zip: Chicago, IL  
 Illinois EPA: 0316355065  
 Site Name: Madden/Wells/Darrow Redevelopment (Phase 1-Area 33)  
 NFR Letter: 2005-11-01  
 NFR Letter Date Recorded: 2006-01-30  
 Comprehensive/Focused: Comprehensive  
 Worker Caution: No  
 Acres: 0.34  
 Land Use: Residential or Industrial/Commercial  
 Ground Water Use Restriction: No  
 Highway Authority Agreement: No  
 Ordinance: Yes  
 Industrial - Commercial: No  
 Slab on Grade: No  
 BCT: No  
 Building Slab: No  
 Asphalt Used: No  
 Concrete Used: No  
 Clean Soil 3ft: No  
 Clean Soil 10ft: No  
 Alternate Barrier: No

Remediation Applicant Name: Carl Byrd  
 Remediation Applicant Company: Chicago Housing Authority  
 Remediation Applicant Address: 626 West Jackson Boulevard  
 Remediation Applicant City,St,Zip: Chicago, IL  
 Illinois EPA: 0316355065  
 Site Name: Madden/Wells Darrow Redevelopment (Phase 1-Area 1 & 2)  
 NFR Letter: 2006-04-19  
 NFR Letter Date Recorded: 2006-06-27  
 Comprehensive/Focused: Comprehensive  
 Worker Caution: No  
 Acres: 0.64  
 Land Use: Residential or Industrial/Commercial  
 Ground Water Use Restriction: No  
 Highway Authority Agreement: No  
 Ordinance: Yes  
 Industrial - Commercial: No  
 Slab on Grade: No  
 BCT: No  
 Building Slab: Yes  
 Asphalt Used: Yes  
 Concrete Used: Yes  
 Clean Soil 3ft: Yes  
 Clean Soil 10ft: No  
 Alternate Barrier: No

Remediation Applicant Name: Carl Byrd  
 Remediation Applicant Company: Chicago Housing Authority  
 Remediation Applicant Address: 626 West Jackson Boulevard  
 Remediation Applicant City,St,Zip: Chicago, IL  
 Illinois EPA: 0316355065  
 Site Name: Madden/Wells Darrow Redevelopment (Phase 1-Area 3)  
 NFR Letter: 2006-04-20



MAP FINDINGS  
FOCUS MAP 6

Map ID      Site      Database(s)      EPA ID Number

---

**MADDEN/WELLS DARROW REDEVELOPMENT (AREA 11) (Continued)**

**S105521108**

NFR Letter Date Recorded: 2006-06-27  
 Comprehensive/Focused: Comprehensive  
 Worker Caution: No  
 Acres: 0.31  
 Land Use: Residential or Industrial/Commercial  
 Ground Water Use Restriction: No  
 Highway Authority Agreement: No  
 Ordinance: Yes  
 Industrial - Commercial: No  
 Slab on Grade: No  
 BCT: No  
 Building Slab: Yes  
 Asphalt Used: Yes  
 Concrete Used: Yes  
 Clean Soil 3ft: Yes  
 Clean Soil 10ft: No  
 Alternate Barrier: No

Remediation Applicant Name: Carl Byrd  
 Remediation Applicant Company: Chicago Housing Authority  
 Remediation Applicant Address: 626 west Jackson Boulevard  
 Remediation Applicant City,St,Zip: Chicago, IL  
 Illinois EPA: 0316355065  
 Site Name: Madden/Wells/Darrow Redevelopment (Phase 1-Area 14)  
 NFR Letter: 2006-05-25  
 NFR Letter Date Recorded: 2006-06-27  
 Comprehensive/Focused: Comprehensive  
 Worker Caution: No  
 Acres: 0.23  
 Land Use: Residential or Industrial/Commercial  
 Ground Water Use Restriction: No  
 Highway Authority Agreement: No  
 Ordinance: Yes  
 Industrial - Commercial: No  
 Slab on Grade: No  
 BCT: No  
 Building Slab: Yes  
 Asphalt Used: Yes  
 Concrete Used: Yes  
 Clean Soil 3ft: Yes  
 Clean Soil 10ft: No  
 Alternate Barrier: No

Remediation Applicant Name: Carl Byrd  
 Remediation Applicant Company: Chicago Housing Authority  
 Remediation Applicant Address: 626 west Jackson Boulevard  
 Remediation Applicant City,St,Zip: Chicago, IL  
 Illinois EPA: 0316355065  
 Site Name: Madden/Wells/Darrow Redevelopment (Phase 1-Area 30a)  
 NFR Letter: 2006-07-06  
 NFR Letter Date Recorded: 2006-08-11  
 Comprehensive/Focused: Comprehensive  
 Worker Caution: No  
 Acres: 0.22  
 Land Use: Residential or Industrial/Commercial  
 Ground Water Use Restriction: No  
 Highway Authority Agreement: No

MAP FINDINGS  
FOCUS MAP 6

Map ID Site Database(s) EPA ID Number

**MADDEN/WELLS DARROW REDEVELOPMENT (AREA 11) (Continued)**

**S105521108**

Ordinance: Yes  
Industrial - Commercial: No  
Slab on Grade: No  
BCT: No  
Building Slab: Yes  
Asphalt Used: No  
Concrete Used: No  
Clean Soil 3ft: Yes  
Clean Soil 10ft: No  
Alternate Barrier: No

Remediation Applicant Name: Carl Byrd  
Remediation Applicant Company: The Chicago Housing Authority  
Remediation Applicant Address: 60 East Van Buren Street  
Remediation Applicant City,St,Zip: Chicago, IL  
Illinois EPA: 0316355065  
Site Name: Madden Wells Darrow Redevelopment (Phase 1-Area 18)  
NFR Letter: 2007-09-13  
NFR Letter Date Recorded: 2007-09-24  
Comprehensive/Focused: Comprehensive  
Worker Caution: No  
Acres: 0.23  
Land Use: Residential or Industrial/Commercial  
Ground Water Use Restriction: No  
Highway Authority Agreement: No  
Ordinance: Yes  
Industrial - Commercial: No  
Slab on Grade: No  
BCT: No  
Building Slab: No  
Asphalt Used: No  
Concrete Used: No  
Clean Soil 3ft: No  
Clean Soil 10ft: No  
Alternate Barrier: No

Remediation Applicant Name: Carl Byrd  
Remediation Applicant Company: The Chicago Housing Authority  
Remediation Applicant Address: 60 East Van Buren Street  
Remediation Applicant City,St,Zip: Chicago, IL  
Illinois EPA: 0316355065  
Site Name: Madden Wells Darrow Redevelopment (Phase I-Area 15)  
NFR Letter: 2007-09-14  
NFR Letter Date Recorded: 2007-09-24  
Comprehensive/Focused: Comprehensive  
Worker Caution: No  
Acres: 0.26  
Land Use: Residential or Industrial/Commercial  
Ground Water Use Restriction: No  
Highway Authority Agreement: No  
Ordinance: Yes  
Industrial - Commercial: No  
Slab on Grade: No  
BCT: No  
Building Slab: No  
Asphalt Used: No  
Concrete Used: No

MAP FINDINGS  
FOCUS MAP 6

Map ID Site Database(s) EPA ID Number

**MADDEN/WELLS DARROW REDEVELOPMENT (AREA 11) (Continued)**

**S105521108**

Clean Soil 3ft: No  
Clean Soil 10ft: No  
Alternate Barrier: No

Remediation Applicant Name: Carl Byrd  
Remediation Applicant Company: The Chicago Housing Authority  
Remediation Applicant Address: 60 East Van Buren Street  
Remediation Applicant City,St,Zip: Chicago, IL  
Illinois EPA: 0316355065  
Site Name: Madden/Wells Darrow Redevelopment (Phase I-Area 16)  
NFR Letter: 2007-09-18  
NFR Letter Date Recorded: 2007-09-24  
Comprehensive/Focused: Comprehensive  
Worker Caution: No  
Acres: 0.22  
Land Use: Residential or Industrial/Commercial  
Ground Water Use Restriction: No  
Highway Authority Agreement: No  
Ordinance: Yes  
Industrial - Commercial: No  
Slab on Grade: No  
BCT: No  
Building Slab: Yes  
Asphalt Used: Yes  
Concrete Used: Yes  
Clean Soil 3ft: Yes  
Clean Soil 10ft: No  
Alternate Barrier: No

Remediation Applicant Name: Carl Byrd The Chicago Housing Authority  
Remediation Applicant Company: 60 East Van Buren Street  
Remediation Applicant Address: Not reported  
Remediation Applicant City,St,Zip: 60605  
Illinois EPA: 0316355065  
Site Name: Madden-Wells-Darrow Redevelopment (Phase I-Area 20)  
NFR Letter: 2007-10-25  
NFR Letter Date Recorded: 2007-11-16  
Comprehensive/Focused: Comprehensive  
Worker Caution: Yes  
Acres: 0.61  
Land Use: Residential or Industrial/Commercial  
Ground Water Use Restriction: No  
Highway Authority Agreement: No  
Ordinance: Yes  
Industrial - Commercial: No  
Slab on Grade: No  
BCT: No  
Building Slab: Yes  
Asphalt Used: Yes  
Concrete Used: Yes  
Clean Soil 3ft: Yes  
Clean Soil 10ft: No  
Alternate Barrier: No

Remediation Applicant Name: Carl Byrd The Chicago Housing Authority  
Remediation Applicant Company: 60 East Van Buren Street  
Remediation Applicant Address: Not reported

MAP FINDINGS  
FOCUS MAP 6

Map ID Site Database(s) EPA ID Number

**MADDEN/WELLS DARROW REDEVELOPMENT (AREA 11) (Continued)**

**S105521108**

Remediation Applicant City,St,Zip: 60605  
 Illinois EPA: 0316355065  
 Site Name: Madden-Wells-Darrow Redevelopment (Phase I-Area 22)  
 NFR Letter: 2007-10-23  
 NFR Letter Date Recorded: 2007-11-16  
 Comprehensive/Focused: Comprehensive  
 Worker Caution: No  
 Acres: 0.53  
 Land Use: Residential or Industrial/Commercial  
 Ground Water Use Restriction: No  
 Highway Authority Agreement: No  
 Ordinance: Yes  
 Industrial - Commercial: No  
 Slab on Grade: No  
 BCT: No  
 Building Slab: Yes  
 Asphalt Used: Yes  
 Concrete Used: Yes  
 Clean Soil 3ft: Yes  
 Clean Soil 10ft: No  
 Alternate Barrier: No

Remediation Applicant Name: Carl Byrd The Chicago Housing Authority  
 Remediation Applicant Company: 60 East Van Buren Street  
 Remediation Applicant Address: Not reported  
 Remediation Applicant City,St,Zip: 60605  
 Illinois EPA: 0316355065  
 Site Name: Madden-Wells-Darrow Redevelopment (Phase I-Area 21)  
 NFR Letter: 2007-10-22  
 NFR Letter Date Recorded: 2007-11-16  
 Comprehensive/Focused: Comprehensive  
 Worker Caution: Yes  
 Acres: 0.61  
 Land Use: Residential or Industrial/Commercial  
 Ground Water Use Restriction: No  
 Highway Authority Agreement: No  
 Ordinance: Yes  
 Industrial - Commercial: No  
 Slab on Grade: No  
 BCT: No  
 Building Slab: Yes  
 Asphalt Used: Yes  
 Concrete Used: Yes  
 Clean Soil 3ft: Yes  
 Clean Soil 10ft: No  
 Alternate Barrier: No

Remediation Applicant Name: Carl Byrd The Chicago Housing Authority  
 Remediation Applicant Company: 60 East Van Buren Street  
 Remediation Applicant Address: Not reported  
 Remediation Applicant City,St,Zip: 60605  
 Illinois EPA: 0316355065  
 Site Name: Madden-Wells-Darrow Redevelopment (Phase I-Area 19)  
 NFR Letter: 2007-09-25  
 NFR Letter Date Recorded: 2007-10-12  
 Comprehensive/Focused: Comprehensive  
 Worker Caution: Yes

MAP FINDINGS  
FOCUS MAP 6

Map ID	Site	Database(s)	EPA ID Number
--------	------	-------------	---------------

**MADDEN/WELLS DARROW REDEVELOPMENT (AREA 11) (Continued)**

**S105521108**

Acres: 0.24  
 Land Use: Residential or Industrial/Commercial  
 Ground Water Use Restriction: No  
 Highway Authority Agreement: No  
 Ordinance: Yes  
 Industrial - Commercial: No  
 Slab on Grade: No  
 BCT: No  
 Building Slab: Yes  
 Asphalt Used: Yes  
 Concrete Used: Yes  
 Clean Soil 3ft: Yes  
 Clean Soil 10ft: No  
 Alternate Barrier: No

Remediation Applicant Name: Carl Byrd The Chicago Housing Authority  
 Remediation Applicant Company: 60 East Van Buren Street  
 Remediation Applicant Address: Not reported  
 Remediation Applicant City,St,Zip: 60605  
 Illinois EPA: 0316355065  
 Site Name: Madden-Wells-Darrow Redevelopment (Phase I-Area17)  
 NFR Letter: 2007-09-26  
 NFR Letter Date Recorded: 2007-10-12  
 Comprehensive/Focused: Comprehensive  
 Worker Caution: No

Acres: 1.56  
 Land Use: Residential or Industrial/Commercial  
 Ground Water Use Restriction: No  
 Highway Authority Agreement: No  
 Ordinance: Yes  
 Industrial - Commercial: No  
 Slab on Grade: No  
 BCT: No  
 Building Slab: Yes  
 Asphalt Used: Yes  
 Concrete Used: Yes  
 Clean Soil 3ft: Yes  
 Clean Soil 10ft: No  
 Alternate Barrier: No

Remediation Applicant Name: Carl Byrd Chicago Housing Authority  
 Remediation Applicant Company: 626 West Jackson Boulevard  
 Remediation Applicant Address: Not reported  
 Remediation Applicant City,St,Zip: 60661  
 Illinois EPA: 0316355065  
 Site Name: Madden-Wells-Darrow Redevelopment (Phase I-Areas 4, 5, 6 & 7)  
 NFR Letter: 2006-09-20  
 NFR Letter Date Recorded: 2006-10-18  
 Comprehensive/Focused: Comprehensive  
 Worker Caution: Yes

Acres: 1.43  
 Land Use: Residential or Industrial/Commercial  
 Ground Water Use Restriction: No  
 Highway Authority Agreement: No  
 Ordinance: Yes  
 Industrial - Commercial: No  
 Slab on Grade: No

MAP FINDINGS  
FOCUS MAP 6

Map ID      Site      Database(s)      EPA ID Number

---

**MADDEN/WELLS DARROW REDEVELOPMENT (AREA 11) (Continued)**

**S105521108**

BCT:	No
Building Slab:	Yes
Asphalt Used:	Yes
Concrete Used:	Yes
Clean Soil 3ft:	Yes
Clean Soil 10ft:	No
Alternate Barrier:	No
Remediation Applicant Name:	Carl Byrd Chicago Housing Authority
Remediation Applicant Company:	626 West Jackson Boulevard
Remediation Applicant Address:	Not reported
Remediation Applicant City,St,Zip:	60661
Illinois EPA:	0316355065
Site Name:	Madden-Wells-Darrow Redevelopment (Phase I-Areas 8, 9, 10 & 13)
NFR Letter:	2006-09-21
NFR Letter Date Recorded:	2006-10-18
Comprehensive/Focused:	Comprehensive
Worker Caution:	Yes
Acres:	1.43
Land Use:	Residential or Industrial/Commercial
Ground Water Use Restriction:	No
Highway Authority Agreement:	No
Ordinance:	Yes
Industrial - Commercial:	No
Slab on Grade:	No
BCT:	No
Building Slab:	Yes
Asphalt Used:	Yes
Concrete Used:	Yes
Clean Soil 3ft:	Yes
Clean Soil 10ft:	No
Alternate Barrier:	No
IL EPA Id:	0316355065
US EPA Id:	Not reported
Longitude:	-87.605738
Latitude:	41.825783
Contact Name:	John Gerut
Contact Address:	60 East Van Buren Street
Contact City,St,Zip:	Chicago, IL 60605
Contact Phone:	(312) 913-7580
Date Enrolled:	07/05/2002
Point Of Contact:	Kristy Carlstrom
Consultant Company:	Carnow, Conibear & Associates, Ltd.
Consultant Address:	600 West Van Buren Street
Consultant City,St,Zip:	Chicago, IL 60607
Consultant Phone:	(312) 762-2908
Proj Mgr Assigned:	Jeff Guy
Sec. 4 Letter Date:	Not reported
Active:	Yes
No Further Remediation Letter Dt:	04/20/2006
Remediation Applicant Co:	Chicago Housing Authority
Effective:	True
Remediation Applicant Name:	Kimberly Worthington
Remediation Applicant Company:	City of Chicago
Remediation Applicant Address:	30 North LaSalle Street

MAP FINDINGS  
FOCUS MAP 6

Map ID      Site      Database(s)      EPA ID Number

---

**MADDEN/WELLS DARROW REDEVELOPMENT (AREA 11) (Continued)**

**S105521108**

Remediation Applicant City,St,Zip: Chicago, IL  
 Illinois EPA: 0316355065  
 Site Name: Madden/Wells Darrow Redevelopment (Area 11)  
 NFR Letter: 2005-06-23  
 NFR Letter Date Recorded: 2005-07-19  
 Comprehensive/Focused: Comprehensive  
 Worker Caution: No  
 Acres: 0.43  
 Land Use: Residential or Industrial/Commercial  
 Ground Water Use Restriction: No  
 Highway Authority Agreement: No  
 Ordinance: Yes  
 Industrial - Commercial: No  
 Slab on Grade: No  
 BCT: No  
 Building Slab: Yes  
 Asphalt Used: Yes  
 Concrete Used: Yes  
 Clean Soil 3ft: Yes  
 Clean Soil 10ft: No  
 Alternate Barrier: No

Remediation Applicant Name: Kimberly Worthington  
 Remediation Applicant Company: City of Chicago  
 Remediation Applicant Address: 30 North LaSalle Street  
 Remediation Applicant City,St,Zip: Chicago, IL  
 Illinois EPA: 0316355065  
 Site Name: Madden/Wells Darrow Redevelopment (Area 12)  
 NFR Letter: 2005-06-24  
 NFR Letter Date Recorded: 2005-07-19  
 Comprehensive/Focused: Comprehensive  
 Worker Caution: Yes  
 Acres: 0.7  
 Land Use: Residential or Industrial/Commercial  
 Ground Water Use Restriction: No  
 Highway Authority Agreement: No  
 Ordinance: Yes  
 Industrial - Commercial: No  
 Slab on Grade: No  
 BCT: No  
 Building Slab: Yes  
 Asphalt Used: Yes  
 Concrete Used: Yes  
 Clean Soil 3ft: Yes  
 Clean Soil 10ft: No  
 Alternate Barrier: No

Remediation Applicant Name: Carl Byrd  
 Remediation Applicant Company: Chicago Housing Authority  
 Remediation Applicant Address: 626 West Jackson Boulevard  
 Remediation Applicant City,St,Zip: Chicago, IL  
 Illinois EPA: 0316355065  
 Site Name: Madden/Wells/Darrow Redevelopment (Phase 1-Area 33)  
 NFR Letter: 2005-11-01  
 NFR Letter Date Recorded: 2006-01-30  
 Comprehensive/Focused: Comprehensive  
 Worker Caution: No

MAP FINDINGS  
FOCUS MAP 6

Map ID      Site      Database(s)      EPA ID Number

---

**MADDEN/WELLS DARROW REDEVELOPMENT (AREA 11) (Continued)**

**S105521108**

Acres:	0.34
Land Use:	Residential or Industrial/Commercial
Ground Water Use Restriction:	No
Highway Authority Agreement:	No
Ordinance:	Yes
Industrial - Commercial:	No
Slab on Grade:	No
BCT:	No
Building Slab:	No
Asphalt Used:	No
Concrete Used:	No
Clean Soil 3ft:	No
Clean Soil 10ft:	No
Alternate Barrier:	No
Remediation Applicant Name:	Carl Byrd
Remediation Applicant Company:	Chicago Housing Authority
Remediation Applicant Address:	626 West Jackson Boulevard
Remediation Applicant City,St,Zip:	Chicago, IL
Illinois EPA:	0316355065
Site Name:	Madden/Wells Darrow Redevelopment (Phase 1-Area 1 & 2)
NFR Letter:	2006-04-19
NFR Letter Date Recorded:	2006-06-27
Comprehensive/Focused:	Comprehensive
Worker Caution:	No
Acres:	0.64
Land Use:	Residential or Industrial/Commercial
Ground Water Use Restriction:	No
Highway Authority Agreement:	No
Ordinance:	Yes
Industrial - Commercial:	No
Slab on Grade:	No
BCT:	No
Building Slab:	Yes
Asphalt Used:	Yes
Concrete Used:	Yes
Clean Soil 3ft:	Yes
Clean Soil 10ft:	No
Alternate Barrier:	No
Remediation Applicant Name:	Carl Byrd
Remediation Applicant Company:	Chicago Housing Authority
Remediation Applicant Address:	626 West Jackson Boulevard
Remediation Applicant City,St,Zip:	Chicago, IL
Illinois EPA:	0316355065
Site Name:	Madden/Wells Darrow Redevelopment (Phase 1-Area 3)
NFR Letter:	2006-04-20
NFR Letter Date Recorded:	2006-06-27
Comprehensive/Focused:	Comprehensive
Worker Caution:	No
Acres:	0.31
Land Use:	Residential or Industrial/Commercial
Ground Water Use Restriction:	No
Highway Authority Agreement:	No
Ordinance:	Yes
Industrial - Commercial:	No
Slab on Grade:	No



MAP FINDINGS  
FOCUS MAP 6

Map ID      Site      Database(s)      EPA ID Number

---

**MADDEN/WELLS DARROW REDEVELOPMENT (AREA 11) (Continued)**

**S105521108**

BCT: No  
 Building Slab: Yes  
 Asphalt Used: Yes  
 Concrete Used: Yes  
 Clean Soil 3ft: Yes  
 Clean Soil 10ft: No  
 Alternate Barrier: No

Remediation Applicant Name: Carl Byrd  
 Remediation Applicant Company: Chicago Housing Authority  
 Remediation Applicant Address: 626 west Jackson Boulevard  
 Remediation Applicant City,St,Zip: Chicago, IL  
 Illinois EPA: 0316355065  
 Site Name: Madden/Wells/Darrow Redevelopment (Phase 1-Area 14)  
 NFR Letter: 2006-05-25  
 NFR Letter Date Recorded: 2006-06-27  
 Comprehensive/Focused: Comprehensive  
 Worker Caution: No  
 Acres: 0.23  
 Land Use: Residential or Industrial/Commercial  
 Ground Water Use Restriction: No  
 Highway Authority Agreement: No  
 Ordinance: Yes  
 Industrial - Commercial: No  
 Slab on Grade: No  
 BCT: No  
 Building Slab: Yes  
 Asphalt Used: Yes  
 Concrete Used: Yes  
 Clean Soil 3ft: Yes  
 Clean Soil 10ft: No  
 Alternate Barrier: No

Remediation Applicant Name: Carl Byrd  
 Remediation Applicant Company: Chicago Housing Authority  
 Remediation Applicant Address: 626 west Jackson Boulevard  
 Remediation Applicant City,St,Zip: Chicago, IL  
 Illinois EPA: 0316355065  
 Site Name: Madden/Wells/Darrow Redevelopment (Phase 1-Area 30a)  
 NFR Letter: 2006-07-06  
 NFR Letter Date Recorded: 2006-08-11  
 Comprehensive/Focused: Comprehensive  
 Worker Caution: No  
 Acres: 0.22  
 Land Use: Residential or Industrial/Commercial  
 Ground Water Use Restriction: No  
 Highway Authority Agreement: No  
 Ordinance: Yes  
 Industrial - Commercial: No  
 Slab on Grade: No  
 BCT: No  
 Building Slab: Yes  
 Asphalt Used: No  
 Concrete Used: No  
 Clean Soil 3ft: Yes  
 Clean Soil 10ft: No  
 Alternate Barrier: No

MAP FINDINGS  
FOCUS MAP 6

Map ID Site Database(s) EPA ID Number

**MADDEN/WELLS DARROW REDEVELOPMENT (AREA 11) (Continued)**

**S105521108**

Remediation Applicant Name: Carl Byrd  
 Remediation Applicant Company: The Chicago Housing Authority  
 Remediation Applicant Address: 60 East Van Buren Street  
 Remediation Applicant City,St,Zip: Chicago, IL  
 Illinois EPA: 0316355065  
 Site Name: Madden Wells Darrow Redevelopment (Phase 1-Area 18)  
 NFR Letter: 2007-09-13  
 NFR Letter Date Recorded: 2007-09-24  
 Comprehensive/Focused: Comprehensive  
 Worker Caution: No  
 Acres: 0.23  
 Land Use: Residential or Industrial/Commercial  
 Ground Water Use Restriction: No  
 Highway Authority Agreement: No  
 Ordinance: Yes  
 Industrial - Commercial: No  
 Slab on Grade: No  
 BCT: No  
 Building Slab: No  
 Asphalt Used: No  
 Concrete Used: No  
 Clean Soil 3ft: No  
 Clean Soil 10ft: No  
 Alternate Barrier: No

Remediation Applicant Name: Carl Byrd  
 Remediation Applicant Company: The Chicago Housing Authority  
 Remediation Applicant Address: 60 East Van Buren Street  
 Remediation Applicant City,St,Zip: Chicago, IL  
 Illinois EPA: 0316355065  
 Site Name: Madden Wells Darrow Redevelopment (Phase I-Area 15)  
 NFR Letter: 2007-09-14  
 NFR Letter Date Recorded: 2007-09-24  
 Comprehensive/Focused: Comprehensive  
 Worker Caution: No  
 Acres: 0.26  
 Land Use: Residential or Industrial/Commercial  
 Ground Water Use Restriction: No  
 Highway Authority Agreement: No  
 Ordinance: Yes  
 Industrial - Commercial: No  
 Slab on Grade: No  
 BCT: No  
 Building Slab: No  
 Asphalt Used: No  
 Concrete Used: No  
 Clean Soil 3ft: No  
 Clean Soil 10ft: No  
 Alternate Barrier: No

Remediation Applicant Name: Carl Byrd  
 Remediation Applicant Company: The Chicago Housing Authority  
 Remediation Applicant Address: 60 East Van Buren Street  
 Remediation Applicant City,St,Zip: Chicago, IL  
 Illinois EPA: 0316355065  
 Site Name: Madden/Wells Darrow Redevelopment (Phase I-Area 16)  
 NFR Letter: 2007-09-18

MAP FINDINGS  
FOCUS MAP 6

Map ID      Site      Database(s)      EPA ID Number

**MADDEN/WELLS DARROW REDEVELOPMENT (AREA 11) (Continued)**

**S105521108**

NFR Letter Date Recorded: 2007-09-24  
 Comprehensive/Focused: Comprehensive  
 Worker Caution: No  
 Acres: 0.22  
 Land Use: Residential or Industrial/Commercial  
 Ground Water Use Restriction: No  
 Highway Authority Agreement: No  
 Ordinance: Yes  
 Industrial - Commercial: No  
 Slab on Grade: No  
 BCT: No  
 Building Slab: Yes  
 Asphalt Used: Yes  
 Concrete Used: Yes  
 Clean Soil 3ft: Yes  
 Clean Soil 10ft: No  
 Alternate Barrier: No

Remediation Applicant Name: Carl Byrd The Chicago Housing Authority  
 Remediation Applicant Company: 60 East Van Buren Street  
 Remediation Applicant Address: Not reported  
 Remediation Applicant City,St,Zip: 60605  
 Illinois EPA: 0316355065  
 Site Name: Madden-Wells-Darrow Redevelopment (Phase I-Area 20)  
 NFR Letter: 2007-10-25  
 NFR Letter Date Recorded: 2007-11-16  
 Comprehensive/Focused: Comprehensive  
 Worker Caution: Yes  
 Acres: 0.61  
 Land Use: Residential or Industrial/Commercial  
 Ground Water Use Restriction: No  
 Highway Authority Agreement: No  
 Ordinance: Yes  
 Industrial - Commercial: No  
 Slab on Grade: No  
 BCT: No  
 Building Slab: Yes  
 Asphalt Used: Yes  
 Concrete Used: Yes  
 Clean Soil 3ft: Yes  
 Clean Soil 10ft: No  
 Alternate Barrier: No

Remediation Applicant Name: Carl Byrd The Chicago Housing Authority  
 Remediation Applicant Company: 60 East Van Buren Street  
 Remediation Applicant Address: Not reported  
 Remediation Applicant City,St,Zip: 60605  
 Illinois EPA: 0316355065  
 Site Name: Madden-Wells-Darrow Redevelopment (Phase I-Area 22)  
 NFR Letter: 2007-10-23  
 NFR Letter Date Recorded: 2007-11-16  
 Comprehensive/Focused: Comprehensive  
 Worker Caution: No  
 Acres: 0.53  
 Land Use: Residential or Industrial/Commercial  
 Ground Water Use Restriction: No  
 Highway Authority Agreement: No

MAP FINDINGS  
FOCUS MAP 6

Map ID Site Database(s) EPA ID Number

**MADDEN/WELLS DARROW REDEVELOPMENT (AREA 11) (Continued)**

**S105521108**

Ordinance: Yes  
Industrial - Commercial: No  
Slab on Grade: No  
BCT: No  
Building Slab: Yes  
Asphalt Used: Yes  
Concrete Used: Yes  
Clean Soil 3ft: Yes  
Clean Soil 10ft: No  
Alternate Barrier: No

Remediation Applicant Name: Carl Byrd The Chicago Housing Authority  
Remediation Applicant Company: 60 East Van Buren Street  
Remediation Applicant Address: Not reported  
Remediation Applicant City,St,Zip: 60605  
Illinois EPA: 0316355065  
Site Name: Madden-Wells-Darrow Redevelopment (Phase I-Area 21)  
NFR Letter: 2007-10-22  
NFR Letter Date Recorded: 2007-11-16  
Comprehensive/Focused: Comprehensive  
Worker Caution: Yes  
Acres: 0.61  
Land Use: Residential or Industrial/Commercial  
Ground Water Use Restriction: No  
Highway Authority Agreement: No  
Ordinance: Yes  
Industrial - Commercial: No  
Slab on Grade: No  
BCT: No  
Building Slab: Yes  
Asphalt Used: Yes  
Concrete Used: Yes  
Clean Soil 3ft: Yes  
Clean Soil 10ft: No  
Alternate Barrier: No

Remediation Applicant Name: Carl Byrd The Chicago Housing Authority  
Remediation Applicant Company: 60 East Van Buren Street  
Remediation Applicant Address: Not reported  
Remediation Applicant City,St,Zip: 60605  
Illinois EPA: 0316355065  
Site Name: Madden-Wells-Darrow Redevelopment (Phase I-Area 19)  
NFR Letter: 2007-09-25  
NFR Letter Date Recorded: 2007-10-12  
Comprehensive/Focused: Comprehensive  
Worker Caution: Yes  
Acres: 0.24  
Land Use: Residential or Industrial/Commercial  
Ground Water Use Restriction: No  
Highway Authority Agreement: No  
Ordinance: Yes  
Industrial - Commercial: No  
Slab on Grade: No  
BCT: No  
Building Slab: Yes  
Asphalt Used: Yes  
Concrete Used: Yes

MAP FINDINGS  
FOCUS MAP 6

Map ID	Site	Database(s)	EPA ID Number
--------	------	-------------	---------------

**MADDEN/WELLS DARROW REDEVELOPMENT (AREA 11) (Continued)**

**S105521108**

Clean Soil 3ft: Yes  
Clean Soil 10ft: No  
Alternate Barrier: No

Remediation Applicant Name: Carl Byrd The Chicago Housing Authority  
Remediation Applicant Company: 60 East Van Buren Street  
Remediation Applicant Address: Not reported  
Remediation Applicant City,St,Zip: 60605  
Illinois EPA: 0316355065  
Site Name: Madden-Wells-Darrow Redevelopment (Phase I-Area17)  
NFR Letter: 2007-09-26  
NFR Letter Date Recorded: 2007-10-12  
Comprehensive/Focused: Comprehensive  
Worker Caution: No  
Acres: 1.56  
Land Use: Residential or Industrial/Commercial  
Ground Water Use Restriction: No  
Highway Authority Agreement: No  
Ordinance: Yes  
Industrial - Commercial: No  
Slab on Grade: No  
BCT: No  
Building Slab: Yes  
Asphalt Used: Yes  
Concrete Used: Yes  
Clean Soil 3ft: Yes  
Clean Soil 10ft: No  
Alternate Barrier: No

Remediation Applicant Name: Carl Byrd Chicago Housing Authority  
Remediation Applicant Company: 626 West jackson Boulevard  
Remediation Applicant Address: Not reported  
Remediation Applicant City,St,Zip: 60661  
Illinois EPA: 0316355065  
Site Name: Madden-Wells-Darrow Redevelopment (Phase I-Areas 4, 5, 6 & 7)  
NFR Letter: 2006-09-20  
NFR Letter Date Recorded: 2006-10-18  
Comprehensive/Focused: Comprehensive  
Worker Caution: Yes  
Acres: 1.43  
Land Use: Residential or Industrial/Commercial  
Ground Water Use Restriction: No  
Highway Authority Agreement: No  
Ordinance: Yes  
Industrial - Commercial: No  
Slab on Grade: No  
BCT: No  
Building Slab: Yes  
Asphalt Used: Yes  
Concrete Used: Yes  
Clean Soil 3ft: Yes  
Clean Soil 10ft: No  
Alternate Barrier: No

Remediation Applicant Name: Carl Byrd Chicago Housing Authority  
Remediation Applicant Company: 626 West jackson Boulevard  
Remediation Applicant Address: Not reported

MAP FINDINGS  
FOCUS MAP 6

Map ID Site Database(s) EPA ID Number

**MADDEN/WELLS DARROW REDEVELOPMENT (AREA 11) (Continued)**

**S105521108**

Remediation Applicant City,St,Zip: 60661  
 Illinois EPA: 0316355065  
 Site Name: Madden-Wells-Darrow Redevelopment (Phase I-Areas 8, 9, 10 & 13)  
 NFR Letter: 2006-09-21  
 NFR Letter Date Recorded: 2006-10-18  
 Comprehensive/Focused: Comprehensive  
 Worker Caution: Yes  
 Acres: 1.43  
 Land Use: Residential or Industrial/Commercial  
 Ground Water Use Restriction: No  
 Highway Authority Agreement: No  
 Ordinance: Yes  
 Industrial - Commercial: No  
 Slab on Grade: No  
 BCT: No  
 Building Slab: Yes  
 Asphalt Used: Yes  
 Concrete Used: Yes  
 Clean Soil 3ft: Yes  
 Clean Soil 10ft: No  
 Alternate Barrier: No

IL EPA Id: 0316355065  
 US EPA Id: Not reported  
 Longitude: -87.605738  
 Latitude: 41.825783  
 Contact Name: John Gerut  
 Contact Address: 60 East Van Buren Street  
 Contact City,St,Zip: Chicago, IL 60605  
 Contact Phone: (312) 913-7580  
 Date Enrolled: 07/05/2002  
 Point Of Contact: John Geiger  
 Consultant Company: Environmental Design International Inc.  
 Consultant Address: 33 West Monroe  
 Consultant City,St,Zip: Chicago, IL 60603  
 Consultant Phone: (312) 345-1400 Ext. 128  
 Proj Mgr Assigned: Jeff Guy  
 Sec. 4 Letter Date: Not reported  
 Active: Yes  
 No Further Remediation Letter Dt: 11/01/2005  
 Remediation Applicant Co: Chicago Housing Authority  
 Effective: True  
 Remediation Applicant Name: Kimberly Worthington  
 Remediation Applicant Company: City of Chicago  
 Remediation Applicant Address: 30 North LaSalle Street  
 Remediation Applicant City,St,Zip: Chicago, IL  
 Illinois EPA: 0316355065  
 Site Name: Madden/Wells Darrow Redevelopment (Area 11)  
 NFR Letter: 2005-06-23  
 NFR Letter Date Recorded: 2005-07-19  
 Comprehensive/Focused: Comprehensive  
 Worker Caution: No  
 Acres: 0.43  
 Land Use: Residential or Industrial/Commercial  
 Ground Water Use Restriction: No  
 Highway Authority Agreement: No

MAP FINDINGS  
FOCUS MAP 6

Map ID Site Database(s) EPA ID Number

**MADDEN/WELLS DARROW REDEVELOPMENT (AREA 11) (Continued)**

**S105521108**

Ordinance: Yes  
Industrial - Commercial: No  
Slab on Grade: No  
BCT: No  
Building Slab: Yes  
Asphalt Used: Yes  
Concrete Used: Yes  
Clean Soil 3ft: Yes  
Clean Soil 10ft: No  
Alternate Barrier: No

Remediation Applicant Name: Kimberly Worthington  
Remediation Applicant Company: City of Chicago  
Remediation Applicant Address: 30 North LaSalle Street  
Remediation Applicant City,St,Zip: Chicago, IL  
Illinois EPA: 0316355065  
Site Name: Madden/Wells Darrow Redevelopment (Area 12)  
NFR Letter: 2005-06-24  
NFR Letter Date Recorded: 2005-07-19  
Comprehensive/Focused: Comprehensive  
Worker Caution: Yes  
Acres: 0.7  
Land Use: Residential or Industrial/Commercial  
Ground Water Use Restriction: No  
Highway Authority Agreement: No  
Ordinance: Yes  
Industrial - Commercial: No  
Slab on Grade: No  
BCT: No  
Building Slab: Yes  
Asphalt Used: Yes  
Concrete Used: Yes  
Clean Soil 3ft: Yes  
Clean Soil 10ft: No  
Alternate Barrier: No

Remediation Applicant Name: Carl Byrd  
Remediation Applicant Company: Chicago Housing Authority  
Remediation Applicant Address: 626 West Jackson Boulevard  
Remediation Applicant City,St,Zip: Chicago, IL  
Illinois EPA: 0316355065  
Site Name: Madden/Wells/Darrow Redevelopment (Phase 1-Area 33)  
NFR Letter: 2005-11-01  
NFR Letter Date Recorded: 2006-01-30  
Comprehensive/Focused: Comprehensive  
Worker Caution: No  
Acres: 0.34  
Land Use: Residential or Industrial/Commercial  
Ground Water Use Restriction: No  
Highway Authority Agreement: No  
Ordinance: Yes  
Industrial - Commercial: No  
Slab on Grade: No  
BCT: No  
Building Slab: No  
Asphalt Used: No  
Concrete Used: No

MAP FINDINGS  
FOCUS MAP 6

Map ID	Site	Database(s)	EPA ID Number
--------	------	-------------	---------------

**MADDEN/WELLS DARROW REDEVELOPMENT (AREA 11) (Continued)**

**S105521108**

Clean Soil 3ft: No  
Clean Soil 10ft: No  
Alternate Barrier: No

Remediation Applicant Name: Carl Byrd  
Remediation Applicant Company: Chicago Housing Authority  
Remediation Applicant Address: 626 West Jackson Boulevard  
Remediation Applicant City,St,Zip: Chicago, IL  
Illinois EPA: 0316355065  
Site Name: Madden/Wells Darrow Redevelopment (Phase 1-Area 1 & 2)  
NFR Letter: 2006-04-19  
NFR Letter Date Recorded: 2006-06-27  
Comprehensive/Focused: Comprehensive  
Worker Caution: No  
Acres: 0.64  
Land Use: Residential or Industrial/Commercial  
Ground Water Use Restriction: No  
Highway Authority Agreement: No  
Ordinance: Yes  
Industrial - Commercial: No  
Slab on Grade: No  
BCT: No  
Building Slab: Yes  
Asphalt Used: Yes  
Concrete Used: Yes  
Clean Soil 3ft: Yes  
Clean Soil 10ft: No  
Alternate Barrier: No

Remediation Applicant Name: Carl Byrd  
Remediation Applicant Company: Chicago Housing Authority  
Remediation Applicant Address: 626 West Jackson Boulevard  
Remediation Applicant City,St,Zip: Chicago, IL  
Illinois EPA: 0316355065  
Site Name: Madden/Wells Darrow Redevelopment (Phase 1-Area 3)  
NFR Letter: 2006-04-20  
NFR Letter Date Recorded: 2006-06-27  
Comprehensive/Focused: Comprehensive  
Worker Caution: No  
Acres: 0.31  
Land Use: Residential or Industrial/Commercial  
Ground Water Use Restriction: No  
Highway Authority Agreement: No  
Ordinance: Yes  
Industrial - Commercial: No  
Slab on Grade: No  
BCT: No  
Building Slab: Yes  
Asphalt Used: Yes  
Concrete Used: Yes  
Clean Soil 3ft: Yes  
Clean Soil 10ft: No  
Alternate Barrier: No

Remediation Applicant Name: Carl Byrd  
Remediation Applicant Company: Chicago Housing Authority  
Remediation Applicant Address: 626 west Jackson Boulevard



MAP FINDINGS  
FOCUS MAP 6

Map ID      Site      Database(s)      EPA ID Number

**MADDEN/WELLS DARROW REDEVELOPMENT (AREA 11) (Continued)**

**S105521108**

Remediation Applicant City,St,Zip: Chicago, IL  
 Illinois EPA: 0316355065  
 Site Name: Madden/Wells/Darrow Redevelopment (Phase 1-Area 14)  
 NFR Letter: 2006-05-25  
 NFR Letter Date Recorded: 2006-06-27  
 Comprehensive/Focused: Comprehensive  
 Worker Caution: No  
 Acres: 0.23  
 Land Use: Residential or Industrial/Commercial  
 Ground Water Use Restriction: No  
 Highway Authority Agreement: No  
 Ordinance: Yes  
 Industrial - Commercial: No  
 Slab on Grade: No  
 BCT: No  
 Building Slab: Yes  
 Asphalt Used: Yes  
 Concrete Used: Yes  
 Clean Soil 3ft: Yes  
 Clean Soil 10ft: No  
 Alternate Barrier: No

Remediation Applicant Name: Carl Byrd  
 Remediation Applicant Company: Chicago Housing Authority  
 Remediation Applicant Address: 626 west Jackson Boulevard  
 Remediation Applicant City,St,Zip: Chicago, IL  
 Illinois EPA: 0316355065  
 Site Name: Madden/Wells/Darrow Redevelopment (Phase 1-Area 30a)  
 NFR Letter: 2006-07-06  
 NFR Letter Date Recorded: 2006-08-11  
 Comprehensive/Focused: Comprehensive  
 Worker Caution: No  
 Acres: 0.22  
 Land Use: Residential or Industrial/Commercial  
 Ground Water Use Restriction: No  
 Highway Authority Agreement: No  
 Ordinance: Yes  
 Industrial - Commercial: No  
 Slab on Grade: No  
 BCT: No  
 Building Slab: Yes  
 Asphalt Used: No  
 Concrete Used: No  
 Clean Soil 3ft: Yes  
 Clean Soil 10ft: No  
 Alternate Barrier: No

Remediation Applicant Name: Carl Byrd  
 Remediation Applicant Company: The Chicago Housing Authority  
 Remediation Applicant Address: 60 East Van Buren Street  
 Remediation Applicant City,St,Zip: Chicago, IL  
 Illinois EPA: 0316355065  
 Site Name: Madden Wells Darrow Redevelopment (Phase 1-Area 18)  
 NFR Letter: 2007-09-13  
 NFR Letter Date Recorded: 2007-09-24  
 Comprehensive/Focused: Comprehensive  
 Worker Caution: No

MAP FINDINGS  
FOCUS MAP 6

Map ID Site Database(s) EPA ID Number

**MADDEN/WELLS DARROW REDEVELOPMENT (AREA 11) (Continued)**

**S105521108**

Acres: 0.23  
 Land Use: Residential or Industrial/Commercial  
 Ground Water Use Restriction: No  
 Highway Authority Agreement: No  
 Ordinance: Yes  
 Industrial - Commercial: No  
 Slab on Grade: No  
 BCT: No  
 Building Slab: No  
 Asphalt Used: No  
 Concrete Used: No  
 Clean Soil 3ft: No  
 Clean Soil 10ft: No  
 Alternate Barrier: No

Remediation Applicant Name: Carl Byrd  
 Remediation Applicant Company: The Chicago Housing Authority  
 Remediation Applicant Address: 60 East Van Buren Street  
 Remediation Applicant City,St,Zip: Chicago, IL  
 Illinois EPA: 0316355065  
 Site Name: Madden Wells Darrow Redevelopment (Phase I-Area 15)  
 NFR Letter: 2007-09-14  
 NFR Letter Date Recorded: 2007-09-24  
 Comprehensive/Focused: Comprehensive  
 Worker Caution: No

Acres: 0.26  
 Land Use: Residential or Industrial/Commercial  
 Ground Water Use Restriction: No  
 Highway Authority Agreement: No  
 Ordinance: Yes  
 Industrial - Commercial: No  
 Slab on Grade: No  
 BCT: No  
 Building Slab: No  
 Asphalt Used: No  
 Concrete Used: No  
 Clean Soil 3ft: No  
 Clean Soil 10ft: No  
 Alternate Barrier: No

Remediation Applicant Name: Carl Byrd  
 Remediation Applicant Company: The Chicago Housing Authority  
 Remediation Applicant Address: 60 East Van Buren Street  
 Remediation Applicant City,St,Zip: Chicago, IL  
 Illinois EPA: 0316355065  
 Site Name: Madden/Wells Darrow Redevelopment (Phase I-Area 16)  
 NFR Letter: 2007-09-18  
 NFR Letter Date Recorded: 2007-09-24  
 Comprehensive/Focused: Comprehensive  
 Worker Caution: No

Acres: 0.22  
 Land Use: Residential or Industrial/Commercial  
 Ground Water Use Restriction: No  
 Highway Authority Agreement: No  
 Ordinance: Yes  
 Industrial - Commercial: No  
 Slab on Grade: No

MAP FINDINGS  
FOCUS MAP 6

Map ID	Site	Database(s)	EPA ID Number
--------	------	-------------	---------------

**MADDEN/WELLS DARROW REDEVELOPMENT (AREA 11) (Continued)**

**S105521108**

BCT: No  
 Building Slab: Yes  
 Asphalt Used: Yes  
 Concrete Used: Yes  
 Clean Soil 3ft: Yes  
 Clean Soil 10ft: No  
 Alternate Barrier: No

Remediation Applicant Name: Carl Byrd The Chicago Housing Authority  
 Remediation Applicant Company: 60 East Van Buren Street  
 Remediation Applicant Address: Not reported  
 Remediation Applicant City,St,Zip: 60605  
 Illinois EPA: 0316355065  
 Site Name: Madden-Wells-Darrow Redevelopment (Phase I-Area 20)  
 NFR Letter: 2007-10-25  
 NFR Letter Date Recorded: 2007-11-16  
 Comprehensive/Focused: Comprehensive  
 Worker Caution: Yes  
 Acres: 0.61  
 Land Use: Residential or Industrial/Commercial  
 Ground Water Use Restriction: No  
 Highway Authority Agreement: No  
 Ordinance: Yes  
 Industrial - Commercial: No  
 Slab on Grade: No  
 BCT: No  
 Building Slab: Yes  
 Asphalt Used: Yes  
 Concrete Used: Yes  
 Clean Soil 3ft: Yes  
 Clean Soil 10ft: No  
 Alternate Barrier: No

Remediation Applicant Name: Carl Byrd The Chicago Housing Authority  
 Remediation Applicant Company: 60 East Van Buren Street  
 Remediation Applicant Address: Not reported  
 Remediation Applicant City,St,Zip: 60605  
 Illinois EPA: 0316355065  
 Site Name: Madden-Wells-Darrow Redevelopment (Phase I-Area 22)  
 NFR Letter: 2007-10-23  
 NFR Letter Date Recorded: 2007-11-16  
 Comprehensive/Focused: Comprehensive  
 Worker Caution: No  
 Acres: 0.53  
 Land Use: Residential or Industrial/Commercial  
 Ground Water Use Restriction: No  
 Highway Authority Agreement: No  
 Ordinance: Yes  
 Industrial - Commercial: No  
 Slab on Grade: No  
 BCT: No  
 Building Slab: Yes  
 Asphalt Used: Yes  
 Concrete Used: Yes  
 Clean Soil 3ft: Yes  
 Clean Soil 10ft: No  
 Alternate Barrier: No

MAP FINDINGS  
FOCUS MAP 6

Map ID      Site      Database(s)      EPA ID Number

**MADDEN/WELLS DARROW REDEVELOPMENT (AREA 11) (Continued)**

**S105521108**

Remediation Applicant Name: Carl Byrd The Chicago Housing Authority  
 Remediation Applicant Company: 60 East Van Buren Street  
 Remediation Applicant Address: Not reported  
 Remediation Applicant City,St,Zip: 60605  
 Illinois EPA: 0316355065  
 Site Name: Madden-Wells-Darrow Redevelopment (Phase I-Area 21)  
 NFR Letter: 2007-10-22  
 NFR Letter Date Recorded: 2007-11-16  
 Comprehensive/Focused: Comprehensive  
 Worker Caution: Yes  
 Acres: 0.61  
 Land Use: Residential or Industrial/Commercial  
 Ground Water Use Restriction: No  
 Highway Authority Agreement: No  
 Ordinance: Yes  
 Industrial - Commercial: No  
 Slab on Grade: No  
 BCT: No  
 Building Slab: Yes  
 Asphalt Used: Yes  
 Concrete Used: Yes  
 Clean Soil 3ft: Yes  
 Clean Soil 10ft: No  
 Alternate Barrier: No

Remediation Applicant Name: Carl Byrd The Chicago Housing Authority  
 Remediation Applicant Company: 60 East Van Buren Street  
 Remediation Applicant Address: Not reported  
 Remediation Applicant City,St,Zip: 60605  
 Illinois EPA: 0316355065  
 Site Name: Madden-Wells-Darrow Redevelopment (Phase I-Area 19)  
 NFR Letter: 2007-09-25  
 NFR Letter Date Recorded: 2007-10-12  
 Comprehensive/Focused: Comprehensive  
 Worker Caution: Yes  
 Acres: 0.24  
 Land Use: Residential or Industrial/Commercial  
 Ground Water Use Restriction: No  
 Highway Authority Agreement: No  
 Ordinance: Yes  
 Industrial - Commercial: No  
 Slab on Grade: No  
 BCT: No  
 Building Slab: Yes  
 Asphalt Used: Yes  
 Concrete Used: Yes  
 Clean Soil 3ft: Yes  
 Clean Soil 10ft: No  
 Alternate Barrier: No

Remediation Applicant Name: Carl Byrd The Chicago Housing Authority  
 Remediation Applicant Company: 60 East Van Buren Street  
 Remediation Applicant Address: Not reported  
 Remediation Applicant City,St,Zip: 60605  
 Illinois EPA: 0316355065  
 Site Name: Madden-Wells-Darrow Redevelopment (Phase I-Area17)  
 NFR Letter: 2007-09-26

MAP FINDINGS  
FOCUS MAP 6

Map ID      Site      Database(s)      EPA ID Number

**MADDEN/WELLS DARROW REDEVELOPMENT (AREA 11) (Continued)**

**S105521108**

NFR Letter Date Recorded: 2007-10-12  
 Comprehensive/Focused: Comprehensive  
 Worker Caution: No  
 Acres: 1.56  
 Land Use: Residential or Industrial/Commercial  
 Ground Water Use Restriction: No  
 Highway Authority Agreement: No  
 Ordinance: Yes  
 Industrial - Commercial: No  
 Slab on Grade: No  
 BCT: No  
 Building Slab: Yes  
 Asphalt Used: Yes  
 Concrete Used: Yes  
 Clean Soil 3ft: Yes  
 Clean Soil 10ft: No  
 Alternate Barrier: No

Remediation Applicant Name: Carl Byrd Chicago Housing Authority  
 Remediation Applicant Company: 626 West Jackson Boulevard  
 Remediation Applicant Address: Not reported  
 Remediation Applicant City,St,Zip: 60661  
 Illinois EPA: 0316355065  
 Site Name: Madden-Wells-Darrow Redevelopment (Phase I-Areas 4, 5, 6 & 7)  
 NFR Letter: 2006-09-20  
 NFR Letter Date Recorded: 2006-10-18  
 Comprehensive/Focused: Comprehensive  
 Worker Caution: Yes  
 Acres: 1.43  
 Land Use: Residential or Industrial/Commercial  
 Ground Water Use Restriction: No  
 Highway Authority Agreement: No  
 Ordinance: Yes  
 Industrial - Commercial: No  
 Slab on Grade: No  
 BCT: No  
 Building Slab: Yes  
 Asphalt Used: Yes  
 Concrete Used: Yes  
 Clean Soil 3ft: Yes  
 Clean Soil 10ft: No  
 Alternate Barrier: No

Remediation Applicant Name: Carl Byrd Chicago Housing Authority  
 Remediation Applicant Company: 626 West Jackson Boulevard  
 Remediation Applicant Address: Not reported  
 Remediation Applicant City,St,Zip: 60661  
 Illinois EPA: 0316355065  
 Site Name: Madden-Wells-Darrow Redevelopment (Phase I-Areas 8, 9, 10 & 13)  
 NFR Letter: 2006-09-21  
 NFR Letter Date Recorded: 2006-10-18  
 Comprehensive/Focused: Comprehensive  
 Worker Caution: Yes  
 Acres: 1.43  
 Land Use: Residential or Industrial/Commercial  
 Ground Water Use Restriction: No  
 Highway Authority Agreement: No

MAP FINDINGS  
FOCUS MAP 6

Map ID Site Database(s) EPA ID Number

**MADDEN/WELLS DARROW REDEVELOPMENT (AREA 11) (Continued)**

**S105521108**

Ordinance: Yes  
Industrial - Commercial: No  
Slab on Grade: No  
BCT: No  
Building Slab: Yes  
Asphalt Used: Yes  
Concrete Used: Yes  
Clean Soil 3ft: Yes  
Clean Soil 10ft: No  
Alternate Barrier: No

IL EPA Id: 0316355065  
US EPA Id: Not reported  
Longitude: -87.605738  
Latitude: 41.825783  
Contact Name: John Gerut  
Contact Address: 60 East Van Buren Street  
Contact City,St,Zip: Chicago, IL 60605  
Contact Phone: (312) 913-7580  
Date Enrolled: 07/05/2002  
Point Of Contact: Kristy Carlstrom  
Consultant Company: Carnow, Conibear & Associates, Ltd.  
Consultant Address: 600 West Van Buren Street  
Consultant City,St,Zip: Chicago, IL 60607  
Consultant Phone: (312) 762-2908  
Proj Mgr Assigned: Jeff Guy  
Sec. 4 Letter Date: Not reported  
Active: Yes  
No Further Remediation Letter Dt: 11/01/2005  
Remediation Applicant Co: Chicago Housing Authority  
Effective: True  
Remediation Applicant Name: Kimberly Worthington  
Remediation Applicant Company: City of Chicago  
Remediation Applicant Address: 30 North LaSalle Street  
Remediation Applicant City,St,Zip: Chicago, IL  
Illinois EPA: 0316355065  
Site Name: Madden/Wells Darrow Redevelopment (Area 11)  
NFR Letter: 2005-06-23  
NFR Letter Date Recorded: 2005-07-19  
Comprehensive/Focused: Comprehensive  
Worker Caution: No  
Acres: 0.43  
Land Use: Residential or Industrial/Commercial  
Ground Water Use Restriction: No  
Highway Authority Agreement: No  
Ordinance: Yes  
Industrial - Commercial: No  
Slab on Grade: No  
BCT: No  
Building Slab: Yes  
Asphalt Used: Yes  
Concrete Used: Yes  
Clean Soil 3ft: Yes  
Clean Soil 10ft: No  
Alternate Barrier: No

MAP FINDINGS  
FOCUS MAP 6

Map ID      Site      Database(s)      EPA ID Number

---

**MADDEN/WELLS DARROW REDEVELOPMENT (AREA 11) (Continued)**

**S105521108**

Remediation Applicant Name: Kimberly Worthington  
 Remediation Applicant Company: City of Chicago  
 Remediation Applicant Address: 30 North LaSalle Street  
 Remediation Applicant City,St,Zip: Chicago, IL  
 Illinois EPA: 0316355065  
 Site Name: Madden/Wells Darrow Redevelopment (Area 12)  
 NFR Letter: 2005-06-24  
 NFR Letter Date Recorded: 2005-07-19  
 Comprehensive/Focused: Comprehensive  
 Worker Caution: Yes  
 Acres: 0.7  
 Land Use: Residential or Industrial/Commercial  
 Ground Water Use Restriction: No  
 Highway Authority Agreement: No  
 Ordinance: Yes  
 Industrial - Commercial: No  
 Slab on Grade: No  
 BCT: No  
 Building Slab: Yes  
 Asphalt Used: Yes  
 Concrete Used: Yes  
 Clean Soil 3ft: Yes  
 Clean Soil 10ft: No  
 Alternate Barrier: No

Remediation Applicant Name: Carl Byrd  
 Remediation Applicant Company: Chicago Housing Authority  
 Remediation Applicant Address: 626 West Jackson Boulevard  
 Remediation Applicant City,St,Zip: Chicago, IL  
 Illinois EPA: 0316355065  
 Site Name: Madden/Wells/Darrow Redevelopment (Phase 1-Area 33)  
 NFR Letter: 2005-11-01  
 NFR Letter Date Recorded: 2006-01-30  
 Comprehensive/Focused: Comprehensive  
 Worker Caution: No  
 Acres: 0.34  
 Land Use: Residential or Industrial/Commercial  
 Ground Water Use Restriction: No  
 Highway Authority Agreement: No  
 Ordinance: Yes  
 Industrial - Commercial: No  
 Slab on Grade: No  
 BCT: No  
 Building Slab: No  
 Asphalt Used: No  
 Concrete Used: No  
 Clean Soil 3ft: No  
 Clean Soil 10ft: No  
 Alternate Barrier: No

Remediation Applicant Name: Carl Byrd  
 Remediation Applicant Company: Chicago Housing Authority  
 Remediation Applicant Address: 626 West Jackson Boulevard  
 Remediation Applicant City,St,Zip: Chicago, IL  
 Illinois EPA: 0316355065  
 Site Name: Madden/Wells Darrow Redevelopment (Phase 1-Area 1 & 2)  
 NFR Letter: 2006-04-19

MAP FINDINGS  
FOCUS MAP 6

Map ID      Site      Database(s)      EPA ID Number

**MADDEN/WELLS DARROW REDEVELOPMENT (AREA 11) (Continued)**

**S105521108**

NFR Letter Date Recorded: 2006-06-27  
 Comprehensive/Focused: Comprehensive  
 Worker Caution: No  
 Acres: 0.64  
 Land Use: Residential or Industrial/Commercial  
 Ground Water Use Restriction: No  
 Highway Authority Agreement: No  
 Ordinance: Yes  
 Industrial - Commercial: No  
 Slab on Grade: No  
 BCT: No  
 Building Slab: Yes  
 Asphalt Used: Yes  
 Concrete Used: Yes  
 Clean Soil 3ft: Yes  
 Clean Soil 10ft: No  
 Alternate Barrier: No

Remediation Applicant Name: Carl Byrd  
 Remediation Applicant Company: Chicago Housing Authority  
 Remediation Applicant Address: 626 West Jackson Boulevard  
 Remediation Applicant City,St,Zip: Chicago, IL  
 Illinois EPA: 0316355065  
 Site Name: Madden/Wells Darrow Redevelopment (Phase 1-Area 3)  
 NFR Letter: 2006-04-20  
 NFR Letter Date Recorded: 2006-06-27  
 Comprehensive/Focused: Comprehensive  
 Worker Caution: No  
 Acres: 0.31  
 Land Use: Residential or Industrial/Commercial  
 Ground Water Use Restriction: No  
 Highway Authority Agreement: No  
 Ordinance: Yes  
 Industrial - Commercial: No  
 Slab on Grade: No  
 BCT: No  
 Building Slab: Yes  
 Asphalt Used: Yes  
 Concrete Used: Yes  
 Clean Soil 3ft: Yes  
 Clean Soil 10ft: No  
 Alternate Barrier: No

Remediation Applicant Name: Carl Byrd  
 Remediation Applicant Company: Chicago Housing Authority  
 Remediation Applicant Address: 626 west Jackson Boulevard  
 Remediation Applicant City,St,Zip: Chicago, IL  
 Illinois EPA: 0316355065  
 Site Name: Madden/Wells/Darrow Redevelopment (Phase 1-Area 14)  
 NFR Letter: 2006-05-25  
 NFR Letter Date Recorded: 2006-06-27  
 Comprehensive/Focused: Comprehensive  
 Worker Caution: No  
 Acres: 0.23  
 Land Use: Residential or Industrial/Commercial  
 Ground Water Use Restriction: No  
 Highway Authority Agreement: No



MAP FINDINGS  
FOCUS MAP 6

Map ID Site Database(s) EPA ID Number

**MADDEN/WELLS DARROW REDEVELOPMENT (AREA 11) (Continued)**

**S105521108**

Ordinance:	Yes
Industrial - Commercial:	No
Slab on Grade:	No
BCT:	No
Building Slab:	Yes
Asphalt Used:	Yes
Concrete Used:	Yes
Clean Soil 3ft:	Yes
Clean Soil 10ft:	No
Alternate Barrier:	No
Remediation Applicant Name:	Carl Byrd
Remediation Applicant Company:	Chicago Housing Authority
Remediation Applicant Address:	626 west Jackson Boulevard
Remediation Applicant City,St,Zip:	Chicago, IL
Illinois EPA:	0316355065
Site Name:	Madden/Wells/Darrow Redevelopment (Phase 1-Area 30a)
NFR Letter:	2006-07-06
NFR Letter Date Recorded:	2006-08-11
Comprehensive/Focused:	Comprehensive
Worker Caution:	No
Acres:	0.22
Land Use:	Residential or Industrial/Commercial
Ground Water Use Restriction:	No
Highway Authority Agreement:	No
Ordinance:	Yes
Industrial - Commercial:	No
Slab on Grade:	No
BCT:	No
Building Slab:	Yes
Asphalt Used:	No
Concrete Used:	No
Clean Soil 3ft:	Yes
Clean Soil 10ft:	No
Alternate Barrier:	No
Remediation Applicant Name:	Carl Byrd
Remediation Applicant Company:	The Chicago Housing Authority
Remediation Applicant Address:	60 East Van Buren Street
Remediation Applicant City,St,Zip:	Chicago, IL
Illinois EPA:	0316355065
Site Name:	Madden Wells Darrow Redevelopment (Phase 1-Area 18)
NFR Letter:	2007-09-13
NFR Letter Date Recorded:	2007-09-24
Comprehensive/Focused:	Comprehensive
Worker Caution:	No
Acres:	0.23
Land Use:	Residential or Industrial/Commercial
Ground Water Use Restriction:	No
Highway Authority Agreement:	No
Ordinance:	Yes
Industrial - Commercial:	No
Slab on Grade:	No
BCT:	No
Building Slab:	No
Asphalt Used:	No
Concrete Used:	No

MAP FINDINGS  
FOCUS MAP 6

Map ID	Site	Database(s)	EPA ID Number
--------	------	-------------	---------------

**MADDEN/WELLS DARROW REDEVELOPMENT (AREA 11) (Continued)**

**S105521108**

Clean Soil 3ft: No  
Clean Soil 10ft: No  
Alternate Barrier: No

Remediation Applicant Name: Carl Byrd  
Remediation Applicant Company: The Chicago Housing Authority  
Remediation Applicant Address: 60 East Van Buren Street  
Remediation Applicant City,St,Zip: Chicago, IL  
Illinois EPA: 0316355065  
Site Name: Madden Wells Darrow Redevelopment (Phase I-Area 15)  
NFR Letter: 2007-09-14  
NFR Letter Date Recorded: 2007-09-24  
Comprehensive/Focused: Comprehensive  
Worker Caution: No  
Acres: 0.26  
Land Use: Residential or Industrial/Commercial  
Ground Water Use Restriction: No  
Highway Authority Agreement: No  
Ordinance: Yes  
Industrial - Commercial: No  
Slab on Grade: No  
BCT: No  
Building Slab: No  
Asphalt Used: No  
Concrete Used: No  
Clean Soil 3ft: No  
Clean Soil 10ft: No  
Alternate Barrier: No

Remediation Applicant Name: Carl Byrd  
Remediation Applicant Company: The Chicago Housing Authority  
Remediation Applicant Address: 60 East Van Buren Street  
Remediation Applicant City,St,Zip: Chicago, IL  
Illinois EPA: 0316355065  
Site Name: Madden/Wells Darrow Redevelopment (Phase I-Area 16)  
NFR Letter: 2007-09-18  
NFR Letter Date Recorded: 2007-09-24  
Comprehensive/Focused: Comprehensive  
Worker Caution: No  
Acres: 0.22  
Land Use: Residential or Industrial/Commercial  
Ground Water Use Restriction: No  
Highway Authority Agreement: No  
Ordinance: Yes  
Industrial - Commercial: No  
Slab on Grade: No  
BCT: No  
Building Slab: Yes  
Asphalt Used: Yes  
Concrete Used: Yes  
Clean Soil 3ft: Yes  
Clean Soil 10ft: No  
Alternate Barrier: No

Remediation Applicant Name: Carl Byrd The Chicago Housing Authority  
Remediation Applicant Company: 60 East Van Buren Street  
Remediation Applicant Address: Not reported

MAP FINDINGS  
FOCUS MAP 6

Map ID Site Database(s) EPA ID Number

**MADDEN/WELLS DARROW REDEVELOPMENT (AREA 11) (Continued)**

**S105521108**

Remediation Applicant City,St,Zip: 60605  
 Illinois EPA: 0316355065  
 Site Name: Madden-Wells-Darrow Redevelopment (Phase I-Area 20)  
 NFR Letter: 2007-10-25  
 NFR Letter Date Recorded: 2007-11-16  
 Comprehensive/Focused: Comprehensive  
 Worker Caution: Yes  
 Acres: 0.61  
 Land Use: Residential or Industrial/Commercial  
 Ground Water Use Restriction: No  
 Highway Authority Agreement: No  
 Ordinance: Yes  
 Industrial - Commercial: No  
 Slab on Grade: No  
 BCT: No  
 Building Slab: Yes  
 Asphalt Used: Yes  
 Concrete Used: Yes  
 Clean Soil 3ft: Yes  
 Clean Soil 10ft: No  
 Alternate Barrier: No

Remediation Applicant Name: Carl Byrd The Chicago Housing Authority  
 Remediation Applicant Company: 60 East Van Buren Street  
 Remediation Applicant Address: Not reported  
 Remediation Applicant City,St,Zip: 60605  
 Illinois EPA: 0316355065  
 Site Name: Madden-Wells-Darrow Redevelopment (Phase I-Area 22)  
 NFR Letter: 2007-10-23  
 NFR Letter Date Recorded: 2007-11-16  
 Comprehensive/Focused: Comprehensive  
 Worker Caution: No  
 Acres: 0.53  
 Land Use: Residential or Industrial/Commercial  
 Ground Water Use Restriction: No  
 Highway Authority Agreement: No  
 Ordinance: Yes  
 Industrial - Commercial: No  
 Slab on Grade: No  
 BCT: No  
 Building Slab: Yes  
 Asphalt Used: Yes  
 Concrete Used: Yes  
 Clean Soil 3ft: Yes  
 Clean Soil 10ft: No  
 Alternate Barrier: No

Remediation Applicant Name: Carl Byrd The Chicago Housing Authority  
 Remediation Applicant Company: 60 East Van Buren Street  
 Remediation Applicant Address: Not reported  
 Remediation Applicant City,St,Zip: 60605  
 Illinois EPA: 0316355065  
 Site Name: Madden-Wells-Darrow Redevelopment (Phase I-Area 21)  
 NFR Letter: 2007-10-22  
 NFR Letter Date Recorded: 2007-11-16  
 Comprehensive/Focused: Comprehensive  
 Worker Caution: Yes

MAP FINDINGS  
FOCUS MAP 6

Map ID      Site      Database(s)      EPA ID Number

---

**MADDEN/WELLS DARROW REDEVELOPMENT (AREA 11) (Continued)**

**S105521108**

Acres: 0.61  
 Land Use: Residential or Industrial/Commercial  
 Ground Water Use Restriction: No  
 Highway Authority Agreement: No  
 Ordinance: Yes  
 Industrial - Commercial: No  
 Slab on Grade: No  
 BCT: No  
 Building Slab: Yes  
 Asphalt Used: Yes  
 Concrete Used: Yes  
 Clean Soil 3ft: Yes  
 Clean Soil 10ft: No  
 Alternate Barrier: No

Remediation Applicant Name: Carl Byrd The Chicago Housing Authority  
 Remediation Applicant Company: 60 East Van Buren Street  
 Remediation Applicant Address: Not reported  
 Remediation Applicant City,St,Zip: 60605  
 Illinois EPA: 0316355065  
 Site Name: Madden-Wells-Darrow Redevelopment (Phase I-Area 19)  
 NFR Letter: 2007-09-25  
 NFR Letter Date Recorded: 2007-10-12  
 Comprehensive/Focused: Comprehensive  
 Worker Caution: Yes

Acres: 0.24  
 Land Use: Residential or Industrial/Commercial  
 Ground Water Use Restriction: No  
 Highway Authority Agreement: No  
 Ordinance: Yes  
 Industrial - Commercial: No  
 Slab on Grade: No  
 BCT: No  
 Building Slab: Yes  
 Asphalt Used: Yes  
 Concrete Used: Yes  
 Clean Soil 3ft: Yes  
 Clean Soil 10ft: No  
 Alternate Barrier: No

Remediation Applicant Name: Carl Byrd The Chicago Housing Authority  
 Remediation Applicant Company: 60 East Van Buren Street  
 Remediation Applicant Address: Not reported  
 Remediation Applicant City,St,Zip: 60605  
 Illinois EPA: 0316355065  
 Site Name: Madden-Wells-Darrow Redevelopment (Phase I-Area17)  
 NFR Letter: 2007-09-26  
 NFR Letter Date Recorded: 2007-10-12  
 Comprehensive/Focused: Comprehensive  
 Worker Caution: No

Acres: 1.56  
 Land Use: Residential or Industrial/Commercial  
 Ground Water Use Restriction: No  
 Highway Authority Agreement: No  
 Ordinance: Yes  
 Industrial - Commercial: No  
 Slab on Grade: No

MAP FINDINGS  
FOCUS MAP 6

Map ID      Site      Database(s)      EPA ID Number

---

**MADDEN/WELLS DARROW REDEVELOPMENT (AREA 11) (Continued)**

**S105521108**

BCT: No  
 Building Slab: Yes  
 Asphalt Used: Yes  
 Concrete Used: Yes  
 Clean Soil 3ft: Yes  
 Clean Soil 10ft: No  
 Alternate Barrier: No

Remediation Applicant Name: Carl Byrd Chicago Housing Authority  
 Remediation Applicant Company: 626 West Jackson Boulevard  
 Remediation Applicant Address: Not reported  
 Remediation Applicant City,St,Zip: 60661  
 Illinois EPA: 0316355065  
 Site Name: Madden-Wells-Darrow Redevelopment (Phase I-Areas 4, 5, 6 & 7)  
 NFR Letter: 2006-09-20  
 NFR Letter Date Recorded: 2006-10-18  
 Comprehensive/Focused: Comprehensive  
 Worker Caution: Yes  
 Acres: 1.43  
 Land Use: Residential or Industrial/Commercial  
 Ground Water Use Restriction: No  
 Highway Authority Agreement: No  
 Ordinance: Yes  
 Industrial - Commercial: No  
 Slab on Grade: No  
 BCT: No  
 Building Slab: Yes  
 Asphalt Used: Yes  
 Concrete Used: Yes  
 Clean Soil 3ft: Yes  
 Clean Soil 10ft: No  
 Alternate Barrier: No

Remediation Applicant Name: Carl Byrd Chicago Housing Authority  
 Remediation Applicant Company: 626 West Jackson Boulevard  
 Remediation Applicant Address: Not reported  
 Remediation Applicant City,St,Zip: 60661  
 Illinois EPA: 0316355065  
 Site Name: Madden-Wells-Darrow Redevelopment (Phase I-Areas 8, 9, 10 & 13)  
 NFR Letter: 2006-09-21  
 NFR Letter Date Recorded: 2006-10-18  
 Comprehensive/Focused: Comprehensive  
 Worker Caution: Yes  
 Acres: 1.43  
 Land Use: Residential or Industrial/Commercial  
 Ground Water Use Restriction: No  
 Highway Authority Agreement: No  
 Ordinance: Yes  
 Industrial - Commercial: No  
 Slab on Grade: No  
 BCT: No  
 Building Slab: Yes  
 Asphalt Used: Yes  
 Concrete Used: Yes  
 Clean Soil 3ft: Yes  
 Clean Soil 10ft: No  
 Alternate Barrier: No

MAP FINDINGS  
FOCUS MAP 6

Map ID      Site      Database(s)      EPA ID Number

**MADDEN/WELLS DARROW REDEVELOPMENT (AREA 11) (Continued)**

**S105521108**

IL EPA Id: 0316355065  
 US EPA Id: Not reported  
 Longitude: -87.605738  
 Latitude: 41.825783  
 Contact Name: John Gerut  
 Contact Address: 60 East Van Buren Street  
 Contact City,St,Zip: Chicago, IL 60605  
 Contact Phone: (312) 913-7580  
 Date Enrolled: 07/05/2002  
 Point Of Contact: John Geiger  
 Consultant Company: Environmental Design International Inc.  
 Consultant Address: 33 West Monroe  
 Consultant City,St,Zip: Chicago, IL 60603  
 Consultant Phone: (312) 345-1400 Ext. 128  
 Proj Mgr Assigned: Jeff Guy  
 Sec. 4 Letter Date: Not reported  
 Active: Yes  
 No Further Remediation Letter Dt: 06/24/2005  
 Remediation Applicant Co: Chicago Housing Authority  
 Effective: True  
 Remediation Applicant Name: Kimberly Worthington  
 Remediation Applicant Company: City of Chicago  
 Remediation Applicant Address: 30 North LaSalle Street  
 Remediation Applicant City,St,Zip: Chicago, IL  
 Illinois EPA: 0316355065  
 Site Name: Madden/Wells Darrow Redevelopment (Area 11)  
 NFR Letter: 2005-06-23  
 NFR Letter Date Recorded: 2005-07-19  
 Comprehensive/Focused: Comprehensive  
 Worker Caution: No  
 Acres: 0.43  
 Land Use: Residential or Industrial/Commercial  
 Ground Water Use Restriction: No  
 Highway Authority Agreement: No  
 Ordinance: Yes  
 Industrial - Commercial: No  
 Slab on Grade: No  
 BCT: No  
 Building Slab: Yes  
 Asphalt Used: Yes  
 Concrete Used: Yes  
 Clean Soil 3ft: Yes  
 Clean Soil 10ft: No  
 Alternate Barrier: No  
  
 Remediation Applicant Name: Kimberly Worthington  
 Remediation Applicant Company: City of Chicago  
 Remediation Applicant Address: 30 North LaSalle Street  
 Remediation Applicant City,St,Zip: Chicago, IL  
 Illinois EPA: 0316355065  
 Site Name: Madden/Wells Darrow Redevelopment (Area 12)  
 NFR Letter: 2005-06-24  
 NFR Letter Date Recorded: 2005-07-19  
 Comprehensive/Focused: Comprehensive  
 Worker Caution: Yes  
 Acres: 0.7  
 Land Use: Residential or Industrial/Commercial

MAP FINDINGS  
FOCUS MAP 6

Map ID	Site	Database(s)	EPA ID Number
--------	------	-------------	---------------

**MADDEN/WELLS DARROW REDEVELOPMENT (AREA 11) (Continued)**

**S105521108**

Ground Water Use Restriction: No  
 Highway Authority Agreement: No  
 Ordinance: Yes  
 Industrial - Commercial: No  
 Slab on Grade: No  
 BCT: No  
 Building Slab: Yes  
 Asphalt Used: Yes  
 Concrete Used: Yes  
 Clean Soil 3ft: Yes  
 Clean Soil 10ft: No  
 Alternate Barrier: No

Remediation Applicant Name: Carl Byrd  
 Remediation Applicant Company: Chicago Housing Authority  
 Remediation Applicant Address: 626 West Jackson Boulevard  
 Remediation Applicant City,St,Zip: Chicago, IL  
 Illinois EPA: 0316355065  
 Site Name: Madden/Wells/Darrow Redevelopment (Phase 1-Area 33)  
 NFR Letter: 2005-11-01  
 NFR Letter Date Recorded: 2006-01-30  
 Comprehensive/Focused: Comprehensive  
 Worker Caution: No  
 Acres: 0.34  
 Land Use: Residential or Industrial/Commercial  
 Ground Water Use Restriction: No  
 Highway Authority Agreement: No  
 Ordinance: Yes  
 Industrial - Commercial: No  
 Slab on Grade: No  
 BCT: No  
 Building Slab: No  
 Asphalt Used: No  
 Concrete Used: No  
 Clean Soil 3ft: No  
 Clean Soil 10ft: No  
 Alternate Barrier: No

Remediation Applicant Name: Carl Byrd  
 Remediation Applicant Company: Chicago Housing Authority  
 Remediation Applicant Address: 626 West Jackson Boulevard  
 Remediation Applicant City,St,Zip: Chicago, IL  
 Illinois EPA: 0316355065  
 Site Name: Madden/Wells Darrow Redevelopment (Phase 1-Area 1 & 2)  
 NFR Letter: 2006-04-19  
 NFR Letter Date Recorded: 2006-06-27  
 Comprehensive/Focused: Comprehensive  
 Worker Caution: No  
 Acres: 0.64  
 Land Use: Residential or Industrial/Commercial  
 Ground Water Use Restriction: No  
 Highway Authority Agreement: No  
 Ordinance: Yes  
 Industrial - Commercial: No  
 Slab on Grade: No  
 BCT: No  
 Building Slab: Yes

MAP FINDINGS  
FOCUS MAP 6

Map ID      Site      Database(s)      EPA ID Number

---

**MADDEN/WELLS DARROW REDEVELOPMENT (AREA 11) (Continued)**

**S105521108**

Asphalt Used:                      Yes  
 Concrete Used:                    Yes  
 Clean Soil 3ft:                    Yes  
 Clean Soil 10ft:                  No  
 Alternate Barrier:                No

Remediation Applicant Name:    Carl Byrd  
 Remediation Applicant Company: Chicago Housing Authority  
 Remediation Applicant Address: 626 West Jackson Boulevard  
 Remediation Applicant City,St,Zip: Chicago, IL  
 Illinois EPA:                      0316355065  
 Site Name:                        Madden/Wells Darrow Redevelopment (Phase 1-Area 3)  
 NFR Letter:                        2006-04-20  
 NFR Letter Date Recorded:      2006-06-27  
 Comprehensive/Focused:        Comprehensive  
 Worker Caution:                No  
 Acres:                              0.31  
 Land Use:                         Residential or Industrial/Commercial  
 Ground Water Use Restriction:   No  
 Highway Authority Agreement:   No  
 Ordinance:                        Yes  
 Industrial - Commercial:        No  
 Slab on Grade:                    No  
 BCT:                                No  
 Building Slab:                    Yes  
 Asphalt Used:                    Yes  
 Concrete Used:                    Yes  
 Clean Soil 3ft:                    Yes  
 Clean Soil 10ft:                  No  
 Alternate Barrier:                No

Remediation Applicant Name:    Carl Byrd  
 Remediation Applicant Company: Chicago Housing Authority  
 Remediation Applicant Address: 626 west Jackson Boulevard  
 Remediation Applicant City,St,Zip: Chicago, IL  
 Illinois EPA:                      0316355065  
 Site Name:                        Madden/Wells/Darrow Redevelopment (Phase 1-Area 14)  
 NFR Letter:                        2006-05-25  
 NFR Letter Date Recorded:      2006-06-27  
 Comprehensive/Focused:        Comprehensive  
 Worker Caution:                No  
 Acres:                              0.23  
 Land Use:                         Residential or Industrial/Commercial  
 Ground Water Use Restriction:   No  
 Highway Authority Agreement:   No  
 Ordinance:                        Yes  
 Industrial - Commercial:        No  
 Slab on Grade:                    No  
 BCT:                                No  
 Building Slab:                    Yes  
 Asphalt Used:                    Yes  
 Concrete Used:                    Yes  
 Clean Soil 3ft:                    Yes  
 Clean Soil 10ft:                  No  
 Alternate Barrier:                No

Remediation Applicant Name:    Carl Byrd



MAP FINDINGS  
FOCUS MAP 6

Map ID Site Database(s) EPA ID Number

**MADDEN/WELLS DARROW REDEVELOPMENT (AREA 11) (Continued)**

**S105521108**

Remediation Applicant Company: Chicago Housing Authority  
 Remediation Applicant Address: 626 west Jackson Boulevard  
 Remediation Applicant City,St,Zip: Chicago, IL  
 Illinois EPA: 0316355065  
 Site Name: Madden/Wells/Darrow Redevelopment (Phase 1-Area 30a)  
 NFR Letter: 2006-07-06  
 NFR Letter Date Recorded: 2006-08-11  
 Comprehensive/Focused: Comprehensive  
 Worker Caution: No  
 Acres: 0.22  
 Land Use: Residential or Industrial/Commercial  
 Ground Water Use Restriction: No  
 Highway Authority Agreement: No  
 Ordinance: Yes  
 Industrial - Commercial: No  
 Slab on Grade: No  
 BCT: No  
 Building Slab: Yes  
 Asphalt Used: No  
 Concrete Used: No  
 Clean Soil 3ft: Yes  
 Clean Soil 10ft: No  
 Alternate Barrier: No

Remediation Applicant Name: Carl Byrd  
 Remediation Applicant Company: The Chicago Housing Authority  
 Remediation Applicant Address: 60 East Van Buren Street  
 Remediation Applicant City,St,Zip: Chicago, IL  
 Illinois EPA: 0316355065  
 Site Name: Madden Wells Darrow Redevelopment (Phase 1-Area 18)  
 NFR Letter: 2007-09-13  
 NFR Letter Date Recorded: 2007-09-24  
 Comprehensive/Focused: Comprehensive  
 Worker Caution: No  
 Acres: 0.23  
 Land Use: Residential or Industrial/Commercial  
 Ground Water Use Restriction: No  
 Highway Authority Agreement: No  
 Ordinance: Yes  
 Industrial - Commercial: No  
 Slab on Grade: No  
 BCT: No  
 Building Slab: No  
 Asphalt Used: No  
 Concrete Used: No  
 Clean Soil 3ft: No  
 Clean Soil 10ft: No  
 Alternate Barrier: No

Remediation Applicant Name: Carl Byrd  
 Remediation Applicant Company: The Chicago Housing Authority  
 Remediation Applicant Address: 60 East Van Buren Street  
 Remediation Applicant City,St,Zip: Chicago, IL  
 Illinois EPA: 0316355065  
 Site Name: Madden Wells Darrow Redevelopment (Phase I-Area 15)  
 NFR Letter: 2007-09-14  
 NFR Letter Date Recorded: 2007-09-24

MAP FINDINGS  
FOCUS MAP 6

Map ID      Site      Database(s)      EPA ID Number

---

**MADDEN/WELLS DARROW REDEVELOPMENT (AREA 11) (Continued)**

**S105521108**

Comprehensive/Focused:	Comprehensive
Worker Caution:	No
Acres:	0.26
Land Use:	Residential or Industrial/Commercial
Ground Water Use Restriction:	No
Highway Authority Agreement:	No
Ordinance:	Yes
Industrial - Commercial:	No
Slab on Grade:	No
BCT:	No
Building Slab:	No
Asphalt Used:	No
Concrete Used:	No
Clean Soil 3ft:	No
Clean Soil 10ft:	No
Alternate Barrier:	No
Remediation Applicant Name:	Carl Byrd
Remediation Applicant Company:	The Chicago Housing Authority
Remediation Applicant Address:	60 East Van Buren Street
Remediation Applicant City,St,Zip:	Chicago, IL
Illinois EPA:	0316355065
Site Name:	Madden/Wells Darrow Redevelopment (Phase I-Area 16)
NFR Letter:	2007-09-18
NFR Letter Date Recorded:	2007-09-24
Comprehensive/Focused:	Comprehensive
Worker Caution:	No
Acres:	0.22
Land Use:	Residential or Industrial/Commercial
Ground Water Use Restriction:	No
Highway Authority Agreement:	No
Ordinance:	Yes
Industrial - Commercial:	No
Slab on Grade:	No
BCT:	No
Building Slab:	Yes
Asphalt Used:	Yes
Concrete Used:	Yes
Clean Soil 3ft:	Yes
Clean Soil 10ft:	No
Alternate Barrier:	No
Remediation Applicant Name:	Carl Byrd The Chicago Housing Authority
Remediation Applicant Company:	60 East Van Buren Street
Remediation Applicant Address:	Not reported
Remediation Applicant City,St,Zip:	60605
Illinois EPA:	0316355065
Site Name:	Madden-Wells-Darrow Redevelopment (Phase I-Area 20)
NFR Letter:	2007-10-25
NFR Letter Date Recorded:	2007-11-16
Comprehensive/Focused:	Comprehensive
Worker Caution:	Yes
Acres:	0.61
Land Use:	Residential or Industrial/Commercial
Ground Water Use Restriction:	No
Highway Authority Agreement:	No
Ordinance:	Yes

MAP FINDINGS  
FOCUS MAP 6

Map ID      Site      Database(s)      EPA ID Number

---

**MADDEN/WELLS DARROW REDEVELOPMENT (AREA 11) (Continued)**

**S105521108**

Industrial - Commercial:      No  
 Slab on Grade:      No  
 BCT:      No  
 Building Slab:      Yes  
 Asphalt Used:      Yes  
 Concrete Used:      Yes  
 Clean Soil 3ft:      Yes  
 Clean Soil 10ft:      No  
 Alternate Barrier:      No

Remediation Applicant Name:      Carl Byrd The Chicago Housing Authority  
 Remediation Applicant Company:      60 East Van Buren Street  
 Remediation Applicant Address:      Not reported  
 Remediation Applicant City,St,Zip:      60605  
 Illinois EPA:      0316355065  
 Site Name:      Madden-Wells-Darrow Redevelopment (Phase I-Area 22)  
 NFR Letter:      2007-10-23  
 NFR Letter Date Recorded:      2007-11-16  
 Comprehensive/Focused:      Comprehensive  
 Worker Caution:      No  
 Acres:      0.53  
 Land Use:      Residential or Industrial/Commercial  
 Ground Water Use Restriction:      No  
 Highway Authority Agreement:      No  
 Ordinance:      Yes  
 Industrial - Commercial:      No  
 Slab on Grade:      No  
 BCT:      No  
 Building Slab:      Yes  
 Asphalt Used:      Yes  
 Concrete Used:      Yes  
 Clean Soil 3ft:      Yes  
 Clean Soil 10ft:      No  
 Alternate Barrier:      No

Remediation Applicant Name:      Carl Byrd The Chicago Housing Authority  
 Remediation Applicant Company:      60 East Van Buren Street  
 Remediation Applicant Address:      Not reported  
 Remediation Applicant City,St,Zip:      60605  
 Illinois EPA:      0316355065  
 Site Name:      Madden-Wells-Darrow Redevelopment (Phase I-Area 21)  
 NFR Letter:      2007-10-22  
 NFR Letter Date Recorded:      2007-11-16  
 Comprehensive/Focused:      Comprehensive  
 Worker Caution:      Yes  
 Acres:      0.61  
 Land Use:      Residential or Industrial/Commercial  
 Ground Water Use Restriction:      No  
 Highway Authority Agreement:      No  
 Ordinance:      Yes  
 Industrial - Commercial:      No  
 Slab on Grade:      No  
 BCT:      No  
 Building Slab:      Yes  
 Asphalt Used:      Yes  
 Concrete Used:      Yes  
 Clean Soil 3ft:      Yes

MAP FINDINGS  
FOCUS MAP 6

Map ID      Site      Database(s)      EPA ID Number

---

**MADDEN/WELLS DARROW REDEVELOPMENT (AREA 11) (Continued)**

**S105521108**

Clean Soil 10ft:                      No  
Alternate Barrier:                      No

Remediation Applicant Name:      Carl Byrd The Chicago Housing Authority  
Remediation Applicant Company:    60 East Van Buren Street  
Remediation Applicant Address:    Not reported  
Remediation Applicant City,St,Zip: 60605  
Illinois EPA:                            0316355065  
Site Name:                                Madden-Wells-Darrow Redevelopment (Phase I-Area 19)  
NFR Letter:                               2007-09-25  
NFR Letter Date Recorded:          2007-10-12  
Comprehensive/Focused:              Comprehensive  
Worker Caution:                        Yes  
Acres:                                       0.24  
Land Use:                                  Residential or Industrial/Commercial  
Ground Water Use Restriction:      No  
Highway Authority Agreement:      No  
Ordinance:                                Yes  
Industrial - Commercial:              No  
Slab on Grade:                            No  
BCT:                                         No  
Building Slab:                            Yes  
Asphalt Used:                            Yes  
Concrete Used:                            Yes  
Clean Soil 3ft:                            Yes  
Clean Soil 10ft:                         No  
Alternate Barrier:                        No

Remediation Applicant Name:      Carl Byrd The Chicago Housing Authority  
Remediation Applicant Company:    60 East Van Buren Street  
Remediation Applicant Address:    Not reported  
Remediation Applicant City,St,Zip: 60605  
Illinois EPA:                            0316355065  
Site Name:                                Madden-Wells-Darrow Redevelopment (Phase I-Area17)  
NFR Letter:                               2007-09-26  
NFR Letter Date Recorded:          2007-10-12  
Comprehensive/Focused:              Comprehensive  
Worker Caution:                        No  
Acres:                                       1.56  
Land Use:                                  Residential or Industrial/Commercial  
Ground Water Use Restriction:      No  
Highway Authority Agreement:      No  
Ordinance:                                Yes  
Industrial - Commercial:              No  
Slab on Grade:                            No  
BCT:                                         No  
Building Slab:                            Yes  
Asphalt Used:                            Yes  
Concrete Used:                            Yes  
Clean Soil 3ft:                            Yes  
Clean Soil 10ft:                         No  
Alternate Barrier:                        No

Remediation Applicant Name:      Carl Byrd Chicago Housing Authority  
Remediation Applicant Company:    626 West Jackson Boulevard  
Remediation Applicant Address:    Not reported  
Remediation Applicant City,St,Zip: 60661

MAP FINDINGS  
FOCUS MAP 6

Map ID	Site	Database(s)	EPA ID Number
--------	------	-------------	---------------

**MADDEN/WELLS DARROW REDEVELOPMENT (AREA 11) (Continued)**

**S105521108**

Illinois EPA:	0316355065
Site Name:	Madden-Wells-Darrow Redevelopment (Phase I-Areas 4, 5, 6 & 7)
NFR Letter:	2006-09-20
NFR Letter Date Recorded:	2006-10-18
Comprehensive/Focused:	Comprehensive
Worker Caution:	Yes
Acres:	1.43
Land Use:	Residential or Industrial/Commercial
Ground Water Use Restriction:	No
Highway Authority Agreement:	No
Ordinance:	Yes
Industrial - Commercial:	No
Slab on Grade:	No
BCT:	No
Building Slab:	Yes
Asphalt Used:	Yes
Concrete Used:	Yes
Clean Soil 3ft:	Yes
Clean Soil 10ft:	No
Alternate Barrier:	No

Remediation Applicant Name:	Carl Byrd Chicago Housing Authority
Remediation Applicant Company:	626 West Jackson Boulevard
Remediation Applicant Address:	Not reported
Remediation Applicant City,St,Zip:	60661
Illinois EPA:	0316355065
Site Name:	Madden-Wells-Darrow Redevelopment (Phase I-Areas 8, 9, 10 & 13)
NFR Letter:	2006-09-21
NFR Letter Date Recorded:	2006-10-18
Comprehensive/Focused:	Comprehensive
Worker Caution:	Yes
Acres:	1.43
Land Use:	Residential or Industrial/Commercial
Ground Water Use Restriction:	No
Highway Authority Agreement:	No
Ordinance:	Yes
Industrial - Commercial:	No
Slab on Grade:	No
BCT:	No
Building Slab:	Yes
Asphalt Used:	Yes
Concrete Used:	Yes
Clean Soil 3ft:	Yes
Clean Soil 10ft:	No
Alternate Barrier:	No

IL EPA Id:	0316355065
US EPA Id:	Not reported
Longitude:	-87.605738
Latitude:	41.825783
Contact Name:	John Gerut
Contact Address:	60 East Van Buren Street
Contact City,St,Zip:	Chicago, IL 60605
Contact Phone:	(312) 913-7580
Date Enrolled:	07/05/2002
Point Of Contact:	Kristy Carlstrom

MAP FINDINGS  
FOCUS MAP 6

Map ID Site Database(s) EPA ID Number

**MADDEN/WELLS DARROW REDEVELOPMENT (AREA 11) (Continued)**

**S105521108**

Consultant Company: Carnow, Conibear & Associates, Ltd.  
 Consultant Address: 600 West Van Buren Street  
 Consultant City,St,Zip: Chicago, IL 60607  
 Consultant Phone: (312) 762-2908  
 Proj Mgr Assigned: Jeff Guy  
 Sec. 4 Letter Date: Not reported  
 Active: Yes  
 No Further Remediation Letter Dt: 06/24/2005  
 Remediation Applicant Co: Chicago Housing Authority  
 Effective: True  
 Remediation Applicant Name: Kimberly Worthington  
 Remediation Applicant Company: City of Chicago  
 Remediation Applicant Address: 30 North LaSalle Street  
 Remediation Applicant City,St,Zip: Chicago, IL  
 Illinois EPA: 0316355065  
 Site Name: Madden/Wells Darrow Redevelopment (Area 11)  
 NFR Letter: 2005-06-23  
 NFR Letter Date Recorded: 2005-07-19  
 Comprehensive/Focused: Comprehensive  
 Worker Caution: No  
 Acres: 0.43  
 Land Use: Residential or Industrial/Commercial  
 Ground Water Use Restriction: No  
 Highway Authority Agreement: No  
 Ordinance: Yes  
 Industrial - Commercial: No  
 Slab on Grade: No  
 BCT: No  
 Building Slab: Yes  
 Asphalt Used: Yes  
 Concrete Used: Yes  
 Clean Soil 3ft: Yes  
 Clean Soil 10ft: No  
 Alternate Barrier: No  
  
 Remediation Applicant Name: Kimberly Worthington  
 Remediation Applicant Company: City of Chicago  
 Remediation Applicant Address: 30 North LaSalle Street  
 Remediation Applicant City,St,Zip: Chicago, IL  
 Illinois EPA: 0316355065  
 Site Name: Madden/Wells Darrow Redevelopment (Area 12)  
 NFR Letter: 2005-06-24  
 NFR Letter Date Recorded: 2005-07-19  
 Comprehensive/Focused: Comprehensive  
 Worker Caution: Yes  
 Acres: 0.7  
 Land Use: Residential or Industrial/Commercial  
 Ground Water Use Restriction: No  
 Highway Authority Agreement: No  
 Ordinance: Yes  
 Industrial - Commercial: No  
 Slab on Grade: No  
 BCT: No  
 Building Slab: Yes  
 Asphalt Used: Yes  
 Concrete Used: Yes  
 Clean Soil 3ft: Yes

MAP FINDINGS  
FOCUS MAP 6

Map ID      Site      Database(s)      EPA ID Number

**MADDEN/WELLS DARROW REDEVELOPMENT (AREA 11) (Continued)**

**S105521108**

Clean Soil 10ft:                      No  
Alternate Barrier:                      No

Remediation Applicant Name:      Carl Byrd  
Remediation Applicant Company:    Chicago Housing Authority  
Remediation Applicant Address:    626 West Jackson Boulevard  
Remediation Applicant City,St,Zip: Chicago, IL  
Illinois EPA:                            0316355065  
Site Name:                                Madden/Wells/Darrow Redevelopment (Phase 1-Area 33)  
NFR Letter:                              2005-11-01  
NFR Letter Date Recorded:          2006-01-30  
Comprehensive/Focused:            Comprehensive  
Worker Caution:                      No  
Acres:                                      0.34  
Land Use:                                  Residential or Industrial/Commercial  
Ground Water Use Restriction:      No  
Highway Authority Agreement:      No  
Ordinance:                                Yes  
Industrial - Commercial:            No  
Slab on Grade:                          No  
BCT:                                        No  
Building Slab:                          No  
Asphalt Used:                          No  
Concrete Used:                         No  
Clean Soil 3ft:                         No  
Clean Soil 10ft:                        No  
Alternate Barrier:                      No

Remediation Applicant Name:      Carl Byrd  
Remediation Applicant Company:    Chicago Housing Authority  
Remediation Applicant Address:    626 West Jackson Boulevard  
Remediation Applicant City,St,Zip: Chicago, IL  
Illinois EPA:                            0316355065  
Site Name:                                Madden/Wells Darrow Redevelopment (Phase 1-Area 1 & 2)  
NFR Letter:                              2006-04-19  
NFR Letter Date Recorded:          2006-06-27  
Comprehensive/Focused:            Comprehensive  
Worker Caution:                      No  
Acres:                                      0.64  
Land Use:                                  Residential or Industrial/Commercial  
Ground Water Use Restriction:      No  
Highway Authority Agreement:      No  
Ordinance:                                Yes  
Industrial - Commercial:            No  
Slab on Grade:                          No  
BCT:                                        No  
Building Slab:                          Yes  
Asphalt Used:                          Yes  
Concrete Used:                         Yes  
Clean Soil 3ft:                         Yes  
Clean Soil 10ft:                        No  
Alternate Barrier:                      No

Remediation Applicant Name:      Carl Byrd  
Remediation Applicant Company:    Chicago Housing Authority  
Remediation Applicant Address:    626 West Jackson Boulevard  
Remediation Applicant City,St,Zip: Chicago, IL

MAP FINDINGS  
FOCUS MAP 6

Map ID	Site	Database(s)	EPA ID Number
--------	------	-------------	---------------

**MADDEN/WELLS DARROW REDEVELOPMENT (AREA 11) (Continued)**

**S105521108**

Illinois EPA: 0316355065  
 Site Name: Madden/Wells Darrow Redevelopment (Phase 1-Area 3)  
 NFR Letter: 2006-04-20  
 NFR Letter Date Recorded: 2006-06-27  
 Comprehensive/Focused: Comprehensive  
 Worker Caution: No  
 Acres: 0.31  
 Land Use: Residential or Industrial/Commercial  
 Ground Water Use Restriction: No  
 Highway Authority Agreement: No  
 Ordinance: Yes  
 Industrial - Commercial: No  
 Slab on Grade: No  
 BCT: No  
 Building Slab: Yes  
 Asphalt Used: Yes  
 Concrete Used: Yes  
 Clean Soil 3ft: Yes  
 Clean Soil 10ft: No  
 Alternate Barrier: No

Remediation Applicant Name: Carl Byrd  
 Remediation Applicant Company: Chicago Housing Authority  
 Remediation Applicant Address: 626 west Jackson Boulevard  
 Remediation Applicant City,St,Zip: Chicago, IL  
 Illinois EPA: 0316355065  
 Site Name: Madden/Wells/Darrow Redevelopment (Phase 1-Area 14)  
 NFR Letter: 2006-05-25  
 NFR Letter Date Recorded: 2006-06-27  
 Comprehensive/Focused: Comprehensive  
 Worker Caution: No  
 Acres: 0.23  
 Land Use: Residential or Industrial/Commercial  
 Ground Water Use Restriction: No  
 Highway Authority Agreement: No  
 Ordinance: Yes  
 Industrial - Commercial: No  
 Slab on Grade: No  
 BCT: No  
 Building Slab: Yes  
 Asphalt Used: Yes  
 Concrete Used: Yes  
 Clean Soil 3ft: Yes  
 Clean Soil 10ft: No  
 Alternate Barrier: No

Remediation Applicant Name: Carl Byrd  
 Remediation Applicant Company: Chicago Housing Authority  
 Remediation Applicant Address: 626 west Jackson Boulevard  
 Remediation Applicant City,St,Zip: Chicago, IL  
 Illinois EPA: 0316355065  
 Site Name: Madden/Wells/Darrow Redevelopment (Phase 1-Area 30a)  
 NFR Letter: 2006-07-06  
 NFR Letter Date Recorded: 2006-08-11  
 Comprehensive/Focused: Comprehensive  
 Worker Caution: No  
 Acres: 0.22



MAP FINDINGS  
FOCUS MAP 6

Map ID Site Database(s) EPA ID Number

**MADDEN/WELLS DARROW REDEVELOPMENT (AREA 11) (Continued)**

**S105521108**

Land Use: Residential or Industrial/Commercial  
 Ground Water Use Restriction: No  
 Highway Authority Agreement: No  
 Ordinance: Yes  
 Industrial - Commercial: No  
 Slab on Grade: No  
 BCT: No  
 Building Slab: Yes  
 Asphalt Used: No  
 Concrete Used: No  
 Clean Soil 3ft: Yes  
 Clean Soil 10ft: No  
 Alternate Barrier: No

Remediation Applicant Name: Carl Byrd  
 Remediation Applicant Company: The Chicago Housing Authority  
 Remediation Applicant Address: 60 East Van Buren Street  
 Remediation Applicant City,St,Zip: Chicago, IL  
 Illinois EPA: 0316355065  
 Site Name: Madden Wells Darrow Redevelopment (Phase 1-Area 18)  
 NFR Letter: 2007-09-13  
 NFR Letter Date Recorded: 2007-09-24  
 Comprehensive/Focused: Comprehensive  
 Worker Caution: No  
 Acres: 0.23  
 Land Use: Residential or Industrial/Commercial  
 Ground Water Use Restriction: No  
 Highway Authority Agreement: No  
 Ordinance: Yes  
 Industrial - Commercial: No  
 Slab on Grade: No  
 BCT: No  
 Building Slab: No  
 Asphalt Used: No  
 Concrete Used: No  
 Clean Soil 3ft: No  
 Clean Soil 10ft: No  
 Alternate Barrier: No

Remediation Applicant Name: Carl Byrd  
 Remediation Applicant Company: The Chicago Housing Authority  
 Remediation Applicant Address: 60 East Van Buren Street  
 Remediation Applicant City,St,Zip: Chicago, IL  
 Illinois EPA: 0316355065  
 Site Name: Madden Wells Darrow Redevelopment (Phase I-Area 15)  
 NFR Letter: 2007-09-14  
 NFR Letter Date Recorded: 2007-09-24  
 Comprehensive/Focused: Comprehensive  
 Worker Caution: No  
 Acres: 0.26  
 Land Use: Residential or Industrial/Commercial  
 Ground Water Use Restriction: No  
 Highway Authority Agreement: No  
 Ordinance: Yes  
 Industrial - Commercial: No  
 Slab on Grade: No  
 BCT: No

MAP FINDINGS  
FOCUS MAP 6

Map ID      Site      Database(s)      EPA ID Number

---

**MADDEN/WELLS DARROW REDEVELOPMENT (AREA 11) (Continued)**

**S105521108**

Building Slab:                      No  
Asphalt Used:                      No  
Concrete Used:                      No  
Clean Soil 3ft:                      No  
Clean Soil 10ft:                      No  
Alternate Barrier:                      No

Remediation Applicant Name:      Carl Byrd  
Remediation Applicant Company:    The Chicago Housing Authority  
Remediation Applicant Address:    60 East Van Buren Street  
Remediation Applicant City,St,Zip: Chicago, IL  
Illinois EPA:                      0316355065  
Site Name:                          Madden/Wells Darrow Redevelopment (Phase I-Area 16)  
NFR Letter:                          2007-09-18  
NFR Letter Date Recorded:          2007-09-24  
Comprehensive/Focused:              Comprehensive  
Worker Caution:                      No  
Acres:                                  0.22  
Land Use:                              Residential or Industrial/Commercial  
Ground Water Use Restriction:      No  
Highway Authority Agreement:      No  
Ordinance:                            Yes  
Industrial - Commercial:              No  
Slab on Grade:                      No  
BCT:                                    No  
Building Slab:                          Yes  
Asphalt Used:                          Yes  
Concrete Used:                          Yes  
Clean Soil 3ft:                          Yes  
Clean Soil 10ft:                          No  
Alternate Barrier:                      No

Remediation Applicant Name:      Carl Byrd The Chicago Housing Authority  
Remediation Applicant Company:    60 East Van Buren Street  
Remediation Applicant Address:    Not reported  
Remediation Applicant City,St,Zip: 60605  
Illinois EPA:                      0316355065  
Site Name:                          Madden-Wells-Darrow Redevelopment (Phase I-Area 20)  
NFR Letter:                          2007-10-25  
NFR Letter Date Recorded:          2007-11-16  
Comprehensive/Focused:              Comprehensive  
Worker Caution:                      Yes  
Acres:                                  0.61  
Land Use:                              Residential or Industrial/Commercial  
Ground Water Use Restriction:      No  
Highway Authority Agreement:      No  
Ordinance:                            Yes  
Industrial - Commercial:              No  
Slab on Grade:                      No  
BCT:                                    No  
Building Slab:                          Yes  
Asphalt Used:                          Yes  
Concrete Used:                          Yes  
Clean Soil 3ft:                          Yes  
Clean Soil 10ft:                          No  
Alternate Barrier:                      No

MAP FINDINGS  
FOCUS MAP 6

Map ID      Site      Database(s)      EPA ID Number

**MADDEN/WELLS DARROW REDEVELOPMENT (AREA 11) (Continued)**

**S105521108**

Remediation Applicant Name: Carl Byrd The Chicago Housing Authority  
 Remediation Applicant Company: 60 East Van Buren Street  
 Remediation Applicant Address: Not reported  
 Remediation Applicant City,St,Zip: 60605  
 Illinois EPA: 0316355065  
 Site Name: Madden-Wells-Darrow Redevelopment (Phase I-Area 22)  
 NFR Letter: 2007-10-23  
 NFR Letter Date Recorded: 2007-11-16  
 Comprehensive/Focused: Comprehensive  
 Worker Caution: No  
 Acres: 0.53  
 Land Use: Residential or Industrial/Commercial  
 Ground Water Use Restriction: No  
 Highway Authority Agreement: No  
 Ordinance: Yes  
 Industrial - Commercial: No  
 Slab on Grade: No  
 BCT: No  
 Building Slab: Yes  
 Asphalt Used: Yes  
 Concrete Used: Yes  
 Clean Soil 3ft: Yes  
 Clean Soil 10ft: No  
 Alternate Barrier: No

Remediation Applicant Name: Carl Byrd The Chicago Housing Authority  
 Remediation Applicant Company: 60 East Van Buren Street  
 Remediation Applicant Address: Not reported  
 Remediation Applicant City,St,Zip: 60605  
 Illinois EPA: 0316355065  
 Site Name: Madden-Wells-Darrow Redevelopment (Phase I-Area 21)  
 NFR Letter: 2007-10-22  
 NFR Letter Date Recorded: 2007-11-16  
 Comprehensive/Focused: Comprehensive  
 Worker Caution: Yes  
 Acres: 0.61  
 Land Use: Residential or Industrial/Commercial  
 Ground Water Use Restriction: No  
 Highway Authority Agreement: No  
 Ordinance: Yes  
 Industrial - Commercial: No  
 Slab on Grade: No  
 BCT: No  
 Building Slab: Yes  
 Asphalt Used: Yes  
 Concrete Used: Yes  
 Clean Soil 3ft: Yes  
 Clean Soil 10ft: No  
 Alternate Barrier: No

Remediation Applicant Name: Carl Byrd The Chicago Housing Authority  
 Remediation Applicant Company: 60 East Van Buren Street  
 Remediation Applicant Address: Not reported  
 Remediation Applicant City,St,Zip: 60605  
 Illinois EPA: 0316355065  
 Site Name: Madden-Wells-Darrow Redevelopment (Phase I-Area 19)  
 NFR Letter: 2007-09-25

MAP FINDINGS  
FOCUS MAP 6

Map ID      Site      Database(s)      EPA ID Number

---

**MADDEN/WELLS DARROW REDEVELOPMENT (AREA 11) (Continued)**

**S105521108**

NFR Letter Date Recorded: 2007-10-12  
 Comprehensive/Focused: Comprehensive  
 Worker Caution: Yes  
 Acres: 0.24  
 Land Use: Residential or Industrial/Commercial  
 Ground Water Use Restriction: No  
 Highway Authority Agreement: No  
 Ordinance: Yes  
 Industrial - Commercial: No  
 Slab on Grade: No  
 BCT: No  
 Building Slab: Yes  
 Asphalt Used: Yes  
 Concrete Used: Yes  
 Clean Soil 3ft: Yes  
 Clean Soil 10ft: No  
 Alternate Barrier: No

Remediation Applicant Name: Carl Byrd The Chicago Housing Authority  
 Remediation Applicant Company: 60 East Van Buren Street  
 Remediation Applicant Address: Not reported  
 Remediation Applicant City,St,Zip: 60605  
 Illinois EPA: 0316355065  
 Site Name: Madden-Wells-Darrow Redevelopment (Phase I-Area17)  
 NFR Letter: 2007-09-26  
 NFR Letter Date Recorded: 2007-10-12  
 Comprehensive/Focused: Comprehensive  
 Worker Caution: No  
 Acres: 1.56  
 Land Use: Residential or Industrial/Commercial  
 Ground Water Use Restriction: No  
 Highway Authority Agreement: No  
 Ordinance: Yes  
 Industrial - Commercial: No  
 Slab on Grade: No  
 BCT: No  
 Building Slab: Yes  
 Asphalt Used: Yes  
 Concrete Used: Yes  
 Clean Soil 3ft: Yes  
 Clean Soil 10ft: No  
 Alternate Barrier: No

Remediation Applicant Name: Carl Byrd Chicago Housing Authority  
 Remediation Applicant Company: 626 West Jackson Boulevard  
 Remediation Applicant Address: Not reported  
 Remediation Applicant City,St,Zip: 60661  
 Illinois EPA: 0316355065  
 Site Name: Madden-Wells-Darrow Redevelopment (Phase I-Areas 4, 5, 6 & 7)  
 NFR Letter: 2006-09-20  
 NFR Letter Date Recorded: 2006-10-18  
 Comprehensive/Focused: Comprehensive  
 Worker Caution: Yes  
 Acres: 1.43  
 Land Use: Residential or Industrial/Commercial  
 Ground Water Use Restriction: No  
 Highway Authority Agreement: No

MAP FINDINGS  
FOCUS MAP 6

Map ID      Site      Database(s)      EPA ID Number

---

**MADDEN/WELLS DARROW REDEVELOPMENT (AREA 11) (Continued)**

**S105521108**

Ordinance:	Yes
Industrial - Commercial:	No
Slab on Grade:	No
BCT:	No
Building Slab:	Yes
Asphalt Used:	Yes
Concrete Used:	Yes
Clean Soil 3ft:	Yes
Clean Soil 10ft:	No
Alternate Barrier:	No
Remediation Applicant Name:	Carl Byrd Chicago Housing Authority
Remediation Applicant Company:	626 West Jackson Boulevard
Remediation Applicant Address:	Not reported
Remediation Applicant City,St,Zip:	60661
Illinois EPA:	0316355065
Site Name:	Madden-Wells-Darrow Redevelopment (Phase I-Areas 8, 9, 10 & 13)
NFR Letter:	2006-09-21
NFR Letter Date Recorded:	2006-10-18
Comprehensive/Focused:	Comprehensive
Worker Caution:	Yes
Acres:	1.43
Land Use:	Residential or Industrial/Commercial
Ground Water Use Restriction:	No
Highway Authority Agreement:	No
Ordinance:	Yes
Industrial - Commercial:	No
Slab on Grade:	No
BCT:	No
Building Slab:	Yes
Asphalt Used:	Yes
Concrete Used:	Yes
Clean Soil 3ft:	Yes
Clean Soil 10ft:	No
Alternate Barrier:	No
IL EPA Id:	0316355065
US EPA Id:	Not reported
Longitude:	-87.605738
Latitude:	41.825783
Contact Name:	John Gerut
Contact Address:	60 East Van Buren Street
Contact City,St,Zip:	Chicago, IL 60605
Contact Phone:	(312) 913-7580
Date Enrolled:	07/05/2002
Point Of Contact:	John Geiger
Consultant Company:	Environmental Design International Inc.
Consultant Address:	33 West Monroe
Consultant City,St,Zip:	Chicago, IL 60603
Consultant Phone:	(312) 345-1400 Ext. 128
Proj Mgr Assigned:	Jeff Guy
Sec. 4 Letter Date:	Not reported
Active:	Yes
No Further Remediation Letter Dt:	06/23/2005
Remediation Applicant Co:	Chicago Housing Authority
Effective:	True

MAP FINDINGS  
FOCUS MAP 6

Map ID	Site	Database(s)	EPA ID Number
--------	------	-------------	---------------

**MADDEN/WELLS DARROW REDEVELOPMENT (AREA 11) (Continued)**

**S105521108**

Remediation Applicant Name: Kimberly Worthington  
 Remediation Applicant Company: City of Chicago  
 Remediation Applicant Address: 30 North LaSalle Street  
 Remediation Applicant City,St,Zip: Chicago, IL  
 Illinois EPA: 0316355065  
 Site Name: Madden/Wells Darrow Redevelopment (Area 11)  
 NFR Letter: 2005-06-23  
 NFR Letter Date Recorded: 2005-07-19  
 Comprehensive/Focused: Comprehensive  
 Worker Caution: No  
 Acres: 0.43  
 Land Use: Residential or Industrial/Commercial  
 Ground Water Use Restriction: No  
 Highway Authority Agreement: No  
 Ordinance: Yes  
 Industrial - Commercial: No  
 Slab on Grade: No  
 BCT: No  
 Building Slab: Yes  
 Asphalt Used: Yes  
 Concrete Used: Yes  
 Clean Soil 3ft: Yes  
 Clean Soil 10ft: No  
 Alternate Barrier: No

Remediation Applicant Name: Kimberly Worthington  
 Remediation Applicant Company: City of Chicago  
 Remediation Applicant Address: 30 North LaSalle Street  
 Remediation Applicant City,St,Zip: Chicago, IL  
 Illinois EPA: 0316355065  
 Site Name: Madden/Wells Darrow Redevelopment (Area 12)  
 NFR Letter: 2005-06-24  
 NFR Letter Date Recorded: 2005-07-19  
 Comprehensive/Focused: Comprehensive  
 Worker Caution: Yes  
 Acres: 0.7  
 Land Use: Residential or Industrial/Commercial  
 Ground Water Use Restriction: No  
 Highway Authority Agreement: No  
 Ordinance: Yes  
 Industrial - Commercial: No  
 Slab on Grade: No  
 BCT: No  
 Building Slab: Yes  
 Asphalt Used: Yes  
 Concrete Used: Yes  
 Clean Soil 3ft: Yes  
 Clean Soil 10ft: No  
 Alternate Barrier: No

Remediation Applicant Name: Carl Byrd  
 Remediation Applicant Company: Chicago Housing Authority  
 Remediation Applicant Address: 626 West Jackson Boulevard  
 Remediation Applicant City,St,Zip: Chicago, IL  
 Illinois EPA: 0316355065  
 Site Name: Madden/Wells/Darrow Redevelopment (Phase 1-Area 33)  
 NFR Letter: 2005-11-01

MAP FINDINGS  
FOCUS MAP 6

Map ID      Site      Database(s)      EPA ID Number

**MADDEN/WELLS DARROW REDEVELOPMENT (AREA 11) (Continued)**

**S105521108**

NFR Letter Date Recorded: 2006-01-30  
 Comprehensive/Focused: Comprehensive  
 Worker Caution: No  
 Acres: 0.34  
 Land Use: Residential or Industrial/Commercial  
 Ground Water Use Restriction: No  
 Highway Authority Agreement: No  
 Ordinance: Yes  
 Industrial - Commercial: No  
 Slab on Grade: No  
 BCT: No  
 Building Slab: No  
 Asphalt Used: No  
 Concrete Used: No  
 Clean Soil 3ft: No  
 Clean Soil 10ft: No  
 Alternate Barrier: No

Remediation Applicant Name: Carl Byrd  
 Remediation Applicant Company: Chicago Housing Authority  
 Remediation Applicant Address: 626 West Jackson Boulevard  
 Remediation Applicant City,St,Zip: Chicago, IL  
 Illinois EPA: 0316355065  
 Site Name: Madden/Wells Darrow Redevelopment (Phase 1-Area 1 & 2)  
 NFR Letter: 2006-04-19  
 NFR Letter Date Recorded: 2006-06-27  
 Comprehensive/Focused: Comprehensive  
 Worker Caution: No  
 Acres: 0.64  
 Land Use: Residential or Industrial/Commercial  
 Ground Water Use Restriction: No  
 Highway Authority Agreement: No  
 Ordinance: Yes  
 Industrial - Commercial: No  
 Slab on Grade: No  
 BCT: No  
 Building Slab: Yes  
 Asphalt Used: Yes  
 Concrete Used: Yes  
 Clean Soil 3ft: Yes  
 Clean Soil 10ft: No  
 Alternate Barrier: No

Remediation Applicant Name: Carl Byrd  
 Remediation Applicant Company: Chicago Housing Authority  
 Remediation Applicant Address: 626 West Jackson Boulevard  
 Remediation Applicant City,St,Zip: Chicago, IL  
 Illinois EPA: 0316355065  
 Site Name: Madden/Wells Darrow Redevelopment (Phase 1-Area 3)  
 NFR Letter: 2006-04-20  
 NFR Letter Date Recorded: 2006-06-27  
 Comprehensive/Focused: Comprehensive  
 Worker Caution: No  
 Acres: 0.31  
 Land Use: Residential or Industrial/Commercial  
 Ground Water Use Restriction: No  
 Highway Authority Agreement: No

MAP FINDINGS  
FOCUS MAP 6

Map ID	Site	Database(s)	EPA ID Number
--------	------	-------------	---------------

**MADDEN/WELLS DARROW REDEVELOPMENT (AREA 11) (Continued)**

**S105521108**

Ordinance:	Yes
Industrial - Commercial:	No
Slab on Grade:	No
BCT:	No
Building Slab:	Yes
Asphalt Used:	Yes
Concrete Used:	Yes
Clean Soil 3ft:	Yes
Clean Soil 10ft:	No
Alternate Barrier:	No

Remediation Applicant Name:	Carl Byrd
Remediation Applicant Company:	Chicago Housing Authority
Remediation Applicant Address:	626 west Jackson Boulevard
Remediation Applicant City,St,Zip:	Chicago, IL
Illinois EPA:	0316355065
Site Name:	Madden/Wells/Darrow Redevelopment (Phase 1-Area 14)
NFR Letter:	2006-05-25
NFR Letter Date Recorded:	2006-06-27
Comprehensive/Focused:	Comprehensive
Worker Caution:	No
Acres:	0.23
Land Use:	Residential or Industrial/Commercial
Ground Water Use Restriction:	No
Highway Authority Agreement:	No
Ordinance:	Yes
Industrial - Commercial:	No
Slab on Grade:	No
BCT:	No
Building Slab:	Yes
Asphalt Used:	Yes
Concrete Used:	Yes
Clean Soil 3ft:	Yes
Clean Soil 10ft:	No
Alternate Barrier:	No

Remediation Applicant Name:	Carl Byrd
Remediation Applicant Company:	Chicago Housing Authority
Remediation Applicant Address:	626 west Jackson Boulevard
Remediation Applicant City,St,Zip:	Chicago, IL
Illinois EPA:	0316355065
Site Name:	Madden/Wells/Darrow Redevelopment (Phase 1-Area 30a)
NFR Letter:	2006-07-06
NFR Letter Date Recorded:	2006-08-11
Comprehensive/Focused:	Comprehensive
Worker Caution:	No
Acres:	0.22
Land Use:	Residential or Industrial/Commercial
Ground Water Use Restriction:	No
Highway Authority Agreement:	No
Ordinance:	Yes
Industrial - Commercial:	No
Slab on Grade:	No
BCT:	No
Building Slab:	Yes
Asphalt Used:	No
Concrete Used:	No



MAP FINDINGS  
FOCUS MAP 6

Map ID      Site      Database(s)      EPA ID Number

---

**MADDEN/WELLS DARROW REDEVELOPMENT (AREA 11) (Continued)**

**S105521108**

Clean Soil 3ft:                      Yes  
Clean Soil 10ft:                      No  
Alternate Barrier:                      No

Remediation Applicant Name:      Carl Byrd  
Remediation Applicant Company:    The Chicago Housing Authority  
Remediation Applicant Address:    60 East Van Buren Street  
Remediation Applicant City,St,Zip: Chicago, IL  
Illinois EPA:                            0316355065  
Site Name:                              Madden Wells Darrow Redevelopment (Phase 1-Area 18)  
NFR Letter:                              2007-09-13  
NFR Letter Date Recorded:          2007-09-24  
Comprehensive/Focused:              Comprehensive  
Worker Caution:                      No  
Acres:                                      0.23  
Land Use:                                 Residential or Industrial/Commercial  
Ground Water Use Restriction:      No  
Highway Authority Agreement:      No  
Ordinance:                               Yes  
Industrial - Commercial:              No  
Slab on Grade:                          No  
BCT:                                        No  
Building Slab:                          No  
Asphalt Used:                          No  
Concrete Used:                         No  
Clean Soil 3ft:                          No  
Clean Soil 10ft:                        No  
Alternate Barrier:                        No

Remediation Applicant Name:      Carl Byrd  
Remediation Applicant Company:    The Chicago Housing Authority  
Remediation Applicant Address:    60 East Van Buren Street  
Remediation Applicant City,St,Zip: Chicago, IL  
Illinois EPA:                            0316355065  
Site Name:                              Madden Wells Darrow Redevelopment (Phase I-Area 15)  
NFR Letter:                              2007-09-14  
NFR Letter Date Recorded:          2007-09-24  
Comprehensive/Focused:              Comprehensive  
Worker Caution:                      No  
Acres:                                      0.26  
Land Use:                                 Residential or Industrial/Commercial  
Ground Water Use Restriction:      No  
Highway Authority Agreement:      No  
Ordinance:                               Yes  
Industrial - Commercial:              No  
Slab on Grade:                          No  
BCT:                                        No  
Building Slab:                          No  
Asphalt Used:                          No  
Concrete Used:                         No  
Clean Soil 3ft:                          No  
Clean Soil 10ft:                        No  
Alternate Barrier:                        No

Remediation Applicant Name:      Carl Byrd  
Remediation Applicant Company:    The Chicago Housing Authority  
Remediation Applicant Address:    60 East Van Buren Street

MAP FINDINGS  
FOCUS MAP 6

Map ID Site Database(s) EPA ID Number

**MADDEN/WELLS DARROW REDEVELOPMENT (AREA 11) (Continued)**

**S105521108**

Remediation Applicant City,St,Zip: Chicago, IL  
 Illinois EPA: 0316355065  
 Site Name: Madden/Wells Darrow Redevelopment (Phase I-Area 16)  
 NFR Letter: 2007-09-18  
 NFR Letter Date Recorded: 2007-09-24  
 Comprehensive/Focused: Comprehensive  
 Worker Caution: No  
 Acres: 0.22  
 Land Use: Residential or Industrial/Commercial  
 Ground Water Use Restriction: No  
 Highway Authority Agreement: No  
 Ordinance: Yes  
 Industrial - Commercial: No  
 Slab on Grade: No  
 BCT: No  
 Building Slab: Yes  
 Asphalt Used: Yes  
 Concrete Used: Yes  
 Clean Soil 3ft: Yes  
 Clean Soil 10ft: No  
 Alternate Barrier: No

Remediation Applicant Name: Carl Byrd The Chicago Housing Authority  
 Remediation Applicant Company: 60 East Van Buren Street  
 Remediation Applicant Address: Not reported  
 Remediation Applicant City,St,Zip: 60605  
 Illinois EPA: 0316355065  
 Site Name: Madden-Wells-Darrow Redevelopment (Phase I-Area 20)  
 NFR Letter: 2007-10-25  
 NFR Letter Date Recorded: 2007-11-16  
 Comprehensive/Focused: Comprehensive  
 Worker Caution: Yes  
 Acres: 0.61  
 Land Use: Residential or Industrial/Commercial  
 Ground Water Use Restriction: No  
 Highway Authority Agreement: No  
 Ordinance: Yes  
 Industrial - Commercial: No  
 Slab on Grade: No  
 BCT: No  
 Building Slab: Yes  
 Asphalt Used: Yes  
 Concrete Used: Yes  
 Clean Soil 3ft: Yes  
 Clean Soil 10ft: No  
 Alternate Barrier: No

Remediation Applicant Name: Carl Byrd The Chicago Housing Authority  
 Remediation Applicant Company: 60 East Van Buren Street  
 Remediation Applicant Address: Not reported  
 Remediation Applicant City,St,Zip: 60605  
 Illinois EPA: 0316355065  
 Site Name: Madden-Wells-Darrow Redevelopment (Phase I-Area 22)  
 NFR Letter: 2007-10-23  
 NFR Letter Date Recorded: 2007-11-16  
 Comprehensive/Focused: Comprehensive  
 Worker Caution: No

MAP FINDINGS  
FOCUS MAP 6

Map ID      Site      Database(s)      EPA ID Number

---

**MADDEN/WELLS DARROW REDEVELOPMENT (AREA 11) (Continued)**

**S105521108**

Acres: 0.53  
 Land Use: Residential or Industrial/Commercial  
 Ground Water Use Restriction: No  
 Highway Authority Agreement: No  
 Ordinance: Yes  
 Industrial - Commercial: No  
 Slab on Grade: No  
 BCT: No  
 Building Slab: Yes  
 Asphalt Used: Yes  
 Concrete Used: Yes  
 Clean Soil 3ft: Yes  
 Clean Soil 10ft: No  
 Alternate Barrier: No

Remediation Applicant Name: Carl Byrd The Chicago Housing Authority  
 Remediation Applicant Company: 60 East Van Buren Street  
 Remediation Applicant Address: Not reported  
 Remediation Applicant City,St,Zip: 60605  
 Illinois EPA: 0316355065  
 Site Name: Madden-Wells-Darrow Redevelopment (Phase I-Area 21)  
 NFR Letter: 2007-10-22  
 NFR Letter Date Recorded: 2007-11-16  
 Comprehensive/Focused: Comprehensive  
 Worker Caution: Yes

Acres: 0.61  
 Land Use: Residential or Industrial/Commercial  
 Ground Water Use Restriction: No  
 Highway Authority Agreement: No  
 Ordinance: Yes  
 Industrial - Commercial: No  
 Slab on Grade: No  
 BCT: No  
 Building Slab: Yes  
 Asphalt Used: Yes  
 Concrete Used: Yes  
 Clean Soil 3ft: Yes  
 Clean Soil 10ft: No  
 Alternate Barrier: No

Remediation Applicant Name: Carl Byrd The Chicago Housing Authority  
 Remediation Applicant Company: 60 East Van Buren Street  
 Remediation Applicant Address: Not reported  
 Remediation Applicant City,St,Zip: 60605  
 Illinois EPA: 0316355065  
 Site Name: Madden-Wells-Darrow Redevelopment (Phase I-Area 19)  
 NFR Letter: 2007-09-25  
 NFR Letter Date Recorded: 2007-10-12  
 Comprehensive/Focused: Comprehensive  
 Worker Caution: Yes

Acres: 0.24  
 Land Use: Residential or Industrial/Commercial  
 Ground Water Use Restriction: No  
 Highway Authority Agreement: No  
 Ordinance: Yes  
 Industrial - Commercial: No  
 Slab on Grade: No

MAP FINDINGS  
FOCUS MAP 6

Map ID	Site	Database(s)	EPA ID Number
--------	------	-------------	---------------

**MADDEN/WELLS DARROW REDEVELOPMENT (AREA 11) (Continued)**

**S105521108**

BCT: No  
 Building Slab: Yes  
 Asphalt Used: Yes  
 Concrete Used: Yes  
 Clean Soil 3ft: Yes  
 Clean Soil 10ft: No  
 Alternate Barrier: No

Remediation Applicant Name: Carl Byrd The Chicago Housing Authority  
 Remediation Applicant Company: 60 East Van Buren Street  
 Remediation Applicant Address: Not reported  
 Remediation Applicant City,St,Zip: 60605  
 Illinois EPA: 0316355065  
 Site Name: Madden-Wells-Darrow Redevelopment (Phase I-Area17)  
 NFR Letter: 2007-09-26  
 NFR Letter Date Recorded: 2007-10-12  
 Comprehensive/Focused: Comprehensive  
 Worker Caution: No  
 Acres: 1.56  
 Land Use: Residential or Industrial/Commercial  
 Ground Water Use Restriction: No  
 Highway Authority Agreement: No  
 Ordinance: Yes  
 Industrial - Commercial: No  
 Slab on Grade: No  
 BCT: No  
 Building Slab: Yes  
 Asphalt Used: Yes  
 Concrete Used: Yes  
 Clean Soil 3ft: Yes  
 Clean Soil 10ft: No  
 Alternate Barrier: No

Remediation Applicant Name: Carl Byrd Chicago Housing Authority  
 Remediation Applicant Company: 626 West Jackson Boulevard  
 Remediation Applicant Address: Not reported  
 Remediation Applicant City,St,Zip: 60661  
 Illinois EPA: 0316355065  
 Site Name: Madden-Wells-Darrow Redevelopment (Phase I-Areas 4, 5, 6 & 7)  
 NFR Letter: 2006-09-20  
 NFR Letter Date Recorded: 2006-10-18  
 Comprehensive/Focused: Comprehensive  
 Worker Caution: Yes  
 Acres: 1.43  
 Land Use: Residential or Industrial/Commercial  
 Ground Water Use Restriction: No  
 Highway Authority Agreement: No  
 Ordinance: Yes  
 Industrial - Commercial: No  
 Slab on Grade: No  
 BCT: No  
 Building Slab: Yes  
 Asphalt Used: Yes  
 Concrete Used: Yes  
 Clean Soil 3ft: Yes  
 Clean Soil 10ft: No  
 Alternate Barrier: No

MAP FINDINGS  
FOCUS MAP 6

Map ID Site Database(s) EPA ID Number

**MADDEN/WELLS DARROW REDEVELOPMENT (AREA 11) (Continued)**

**S105521108**

Remediation Applicant Name: Carl Byrd Chicago Housing Authority  
 Remediation Applicant Company: 626 West Jackson Boulevard  
 Remediation Applicant Address: Not reported  
 Remediation Applicant City,St,Zip: 60661  
 Illinois EPA: 0316355065  
 Site Name: Madden-Wells-Darrow Redevelopment (Phase I-Areas 8, 9, 10 & 13)  
 NFR Letter: 2006-09-21  
 NFR Letter Date Recorded: 2006-10-18  
 Comprehensive/Focused: Comprehensive  
 Worker Caution: Yes  
 Acres: 1.43  
 Land Use: Residential or Industrial/Commercial  
 Ground Water Use Restriction: No  
 Highway Authority Agreement: No  
 Ordinance: Yes  
 Industrial - Commercial: No  
 Slab on Grade: No  
 BCT: No  
 Building Slab: Yes  
 Asphalt Used: Yes  
 Concrete Used: Yes  
 Clean Soil 3ft: Yes  
 Clean Soil 10ft: No  
 Alternate Barrier: No

IL EPA Id: 0316355065  
 US EPA Id: Not reported  
 Longitude: -87.605738  
 Latitude: 41.825783  
 Contact Name: John Gerut  
 Contact Address: 60 East Van Buren Street  
 Contact City,St,Zip: Chicago, IL 60605  
 Contact Phone: (312) 913-7580  
 Date Enrolled: 07/05/2002  
 Point Of Contact: Kristy Carlstrom  
 Consultant Company: Carnow, Conibear & Associates, Ltd.  
 Consultant Address: 600 West Van Buren Street  
 Consultant City,St,Zip: Chicago, IL 60607  
 Consultant Phone: (312) 762-2908  
 Proj Mgr Assigned: Jeff Guy  
 Sec. 4 Letter Date: Not reported  
 Active: Yes  
 No Further Remediation Letter Dt: 06/23/2005  
 Remediation Applicant Co: Chicago Housing Authority  
 Effective: True  
 Remediation Applicant Name: Kimberly Worthington  
 Remediation Applicant Company: City of Chicago  
 Remediation Applicant Address: 30 North LaSalle Street  
 Remediation Applicant City,St,Zip: Chicago, IL  
 Illinois EPA: 0316355065  
 Site Name: Madden/Wells Darrow Redevelopment (Area 11)  
 NFR Letter: 2005-06-23  
 NFR Letter Date Recorded: 2005-07-19  
 Comprehensive/Focused: Comprehensive  
 Worker Caution: No  
 Acres: 0.43

MAP FINDINGS  
FOCUS MAP 6

Map ID	Site	Database(s)	EPA ID Number
--------	------	-------------	---------------

**MADDEN/WELLS DARROW REDEVELOPMENT (AREA 11) (Continued)**

**S105521108**

Land Use:	Residential or Industrial/Commercial
Ground Water Use Restriction:	No
Highway Authority Agreement:	No
Ordinance:	Yes
Industrial - Commercial:	No
Slab on Grade:	No
BCT:	No
Building Slab:	Yes
Asphalt Used:	Yes
Concrete Used:	Yes
Clean Soil 3ft:	Yes
Clean Soil 10ft:	No
Alternate Barrier:	No

Remediation Applicant Name:	Kimberly Worthington
Remediation Applicant Company:	City of Chicago
Remediation Applicant Address:	30 North LaSalle Street
Remediation Applicant City,St,Zip:	Chicago, IL
Illinois EPA:	0316355065
Site Name:	Madden/Wells Darrow Redevelopment (Area 12)
NFR Letter:	2005-06-24
NFR Letter Date Recorded:	2005-07-19
Comprehensive/Focused:	Comprehensive
Worker Caution:	Yes
Acres:	0.7
Land Use:	Residential or Industrial/Commercial
Ground Water Use Restriction:	No
Highway Authority Agreement:	No
Ordinance:	Yes
Industrial - Commercial:	No
Slab on Grade:	No
BCT:	No
Building Slab:	Yes
Asphalt Used:	Yes
Concrete Used:	Yes
Clean Soil 3ft:	Yes
Clean Soil 10ft:	No
Alternate Barrier:	No

Remediation Applicant Name:	Carl Byrd
Remediation Applicant Company:	Chicago Housing Authority
Remediation Applicant Address:	626 West Jackson Boulevard
Remediation Applicant City,St,Zip:	Chicago, IL
Illinois EPA:	0316355065
Site Name:	Madden/Wells/Darrow Redevelopment (Phase 1-Area 33)
NFR Letter:	2005-11-01
NFR Letter Date Recorded:	2006-01-30
Comprehensive/Focused:	Comprehensive
Worker Caution:	No
Acres:	0.34
Land Use:	Residential or Industrial/Commercial
Ground Water Use Restriction:	No
Highway Authority Agreement:	No
Ordinance:	Yes
Industrial - Commercial:	No
Slab on Grade:	No
BCT:	No

MAP FINDINGS  
FOCUS MAP 6

Map ID Site Database(s) EPA ID Number

**MADDEN/WELLS DARROW REDEVELOPMENT (AREA 11) (Continued)**

**S105521108**

Building Slab: No  
Asphalt Used: No  
Concrete Used: No  
Clean Soil 3ft: No  
Clean Soil 10ft: No  
Alternate Barrier: No

Remediation Applicant Name: Carl Byrd  
Remediation Applicant Company: Chicago Housing Authority  
Remediation Applicant Address: 626 West Jackson Boulevard  
Remediation Applicant City,St,Zip: Chicago, IL  
Illinois EPA: 0316355065  
Site Name: Madden/Wells Darrow Redevelopment (Phase 1-Area 1 & 2)  
NFR Letter: 2006-04-19  
NFR Letter Date Recorded: 2006-06-27  
Comprehensive/Focused: Comprehensive  
Worker Caution: No  
Acres: 0.64  
Land Use: Residential or Industrial/Commercial  
Ground Water Use Restriction: No  
Highway Authority Agreement: No  
Ordinance: Yes  
Industrial - Commercial: No  
Slab on Grade: No  
BCT: No  
Building Slab: Yes  
Asphalt Used: Yes  
Concrete Used: Yes  
Clean Soil 3ft: Yes  
Clean Soil 10ft: No  
Alternate Barrier: No

Remediation Applicant Name: Carl Byrd  
Remediation Applicant Company: Chicago Housing Authority  
Remediation Applicant Address: 626 West Jackson Boulevard  
Remediation Applicant City,St,Zip: Chicago, IL  
Illinois EPA: 0316355065  
Site Name: Madden/Wells Darrow Redevelopment (Phase 1-Area 3)  
NFR Letter: 2006-04-20  
NFR Letter Date Recorded: 2006-06-27  
Comprehensive/Focused: Comprehensive  
Worker Caution: No  
Acres: 0.31  
Land Use: Residential or Industrial/Commercial  
Ground Water Use Restriction: No  
Highway Authority Agreement: No  
Ordinance: Yes  
Industrial - Commercial: No  
Slab on Grade: No  
BCT: No  
Building Slab: Yes  
Asphalt Used: Yes  
Concrete Used: Yes  
Clean Soil 3ft: Yes  
Clean Soil 10ft: No  
Alternate Barrier: No

MAP FINDINGS  
FOCUS MAP 6

Map ID      Site      Database(s)      EPA ID Number

**MADDEN/WELLS DARROW REDEVELOPMENT (AREA 11) (Continued)**

**S105521108**

Remediation Applicant Name: Carl Byrd  
 Remediation Applicant Company: Chicago Housing Authority  
 Remediation Applicant Address: 626 west Jackson Boulevard  
 Remediation Applicant City,St,Zip: Chicago, IL  
 Illinois EPA: 0316355065  
 Site Name: Madden/Wells/Darrow Redevelopment (Phase 1-Area 14)  
 NFR Letter: 2006-05-25  
 NFR Letter Date Recorded: 2006-06-27  
 Comprehensive/Focused: Comprehensive  
 Worker Caution: No  
 Acres: 0.23  
 Land Use: Residential or Industrial/Commercial  
 Ground Water Use Restriction: No  
 Highway Authority Agreement: No  
 Ordinance: Yes  
 Industrial - Commercial: No  
 Slab on Grade: No  
 BCT: No  
 Building Slab: Yes  
 Asphalt Used: Yes  
 Concrete Used: Yes  
 Clean Soil 3ft: Yes  
 Clean Soil 10ft: No  
 Alternate Barrier: No

Remediation Applicant Name: Carl Byrd  
 Remediation Applicant Company: Chicago Housing Authority  
 Remediation Applicant Address: 626 west Jackson Boulevard  
 Remediation Applicant City,St,Zip: Chicago, IL  
 Illinois EPA: 0316355065  
 Site Name: Madden/Wells/Darrow Redevelopment (Phase 1-Area 30a)  
 NFR Letter: 2006-07-06  
 NFR Letter Date Recorded: 2006-08-11  
 Comprehensive/Focused: Comprehensive  
 Worker Caution: No  
 Acres: 0.22  
 Land Use: Residential or Industrial/Commercial  
 Ground Water Use Restriction: No  
 Highway Authority Agreement: No  
 Ordinance: Yes  
 Industrial - Commercial: No  
 Slab on Grade: No  
 BCT: No  
 Building Slab: Yes  
 Asphalt Used: No  
 Concrete Used: No  
 Clean Soil 3ft: Yes  
 Clean Soil 10ft: No  
 Alternate Barrier: No

Remediation Applicant Name: Carl Byrd  
 Remediation Applicant Company: The Chicago Housing Authority  
 Remediation Applicant Address: 60 East Van Buren Street  
 Remediation Applicant City,St,Zip: Chicago, IL  
 Illinois EPA: 0316355065  
 Site Name: Madden Wells Darrow Redevelopment (Phase 1-Area 18)  
 NFR Letter: 2007-09-13



MAP FINDINGS  
FOCUS MAP 6

Map ID Site Database(s) EPA ID Number

**MADDEN/WELLS DARROW REDEVELOPMENT (AREA 11) (Continued)**

**S105521108**

NFR Letter Date Recorded: 2007-09-24  
 Comprehensive/Focused: Comprehensive  
 Worker Caution: No  
 Acres: 0.23  
 Land Use: Residential or Industrial/Commercial  
 Ground Water Use Restriction: No  
 Highway Authority Agreement: No  
 Ordinance: Yes  
 Industrial - Commercial: No  
 Slab on Grade: No  
 BCT: No  
 Building Slab: No  
 Asphalt Used: No  
 Concrete Used: No  
 Clean Soil 3ft: No  
 Clean Soil 10ft: No  
 Alternate Barrier: No

Remediation Applicant Name: Carl Byrd  
 Remediation Applicant Company: The Chicago Housing Authority  
 Remediation Applicant Address: 60 East Van Buren Street  
 Remediation Applicant City,St,Zip: Chicago, IL  
 Illinois EPA: 0316355065  
 Site Name: Madden Wells Darrow Redevelopment (Phase I-Area 15)  
 NFR Letter: 2007-09-14  
 NFR Letter Date Recorded: 2007-09-24  
 Comprehensive/Focused: Comprehensive  
 Worker Caution: No  
 Acres: 0.26  
 Land Use: Residential or Industrial/Commercial  
 Ground Water Use Restriction: No  
 Highway Authority Agreement: No  
 Ordinance: Yes  
 Industrial - Commercial: No  
 Slab on Grade: No  
 BCT: No  
 Building Slab: No  
 Asphalt Used: No  
 Concrete Used: No  
 Clean Soil 3ft: No  
 Clean Soil 10ft: No  
 Alternate Barrier: No

Remediation Applicant Name: Carl Byrd  
 Remediation Applicant Company: The Chicago Housing Authority  
 Remediation Applicant Address: 60 East Van Buren Street  
 Remediation Applicant City,St,Zip: Chicago, IL  
 Illinois EPA: 0316355065  
 Site Name: Madden/Wells Darrow Redevelopment (Phase I-Area 16)  
 NFR Letter: 2007-09-18  
 NFR Letter Date Recorded: 2007-09-24  
 Comprehensive/Focused: Comprehensive  
 Worker Caution: No  
 Acres: 0.22  
 Land Use: Residential or Industrial/Commercial  
 Ground Water Use Restriction: No  
 Highway Authority Agreement: No

MAP FINDINGS  
FOCUS MAP 6

Map ID	Site	Database(s)	EPA ID Number
--------	------	-------------	---------------

**MADDEN/WELLS DARROW REDEVELOPMENT (AREA 11) (Continued)**

**S105521108**

Ordinance:	Yes
Industrial - Commercial:	No
Slab on Grade:	No
BCT:	No
Building Slab:	Yes
Asphalt Used:	Yes
Concrete Used:	Yes
Clean Soil 3ft:	Yes
Clean Soil 10ft:	No
Alternate Barrier:	No

Remediation Applicant Name:	Carl Byrd The Chicago Housing Authority
Remediation Applicant Company:	60 East Van Buren Street
Remediation Applicant Address:	Not reported
Remediation Applicant City,St,Zip:	60605
Illinois EPA:	0316355065
Site Name:	Madden-Wells-Darrow Redevelopment (Phase I-Area 20)
NFR Letter:	2007-10-25
NFR Letter Date Recorded:	2007-11-16
Comprehensive/Focused:	Comprehensive
Worker Caution:	Yes
Acres:	0.61
Land Use:	Residential or Industrial/Commercial
Ground Water Use Restriction:	No
Highway Authority Agreement:	No
Ordinance:	Yes
Industrial - Commercial:	No
Slab on Grade:	No
BCT:	No
Building Slab:	Yes
Asphalt Used:	Yes
Concrete Used:	Yes
Clean Soil 3ft:	Yes
Clean Soil 10ft:	No
Alternate Barrier:	No

Remediation Applicant Name:	Carl Byrd The Chicago Housing Authority
Remediation Applicant Company:	60 East Van Buren Street
Remediation Applicant Address:	Not reported
Remediation Applicant City,St,Zip:	60605
Illinois EPA:	0316355065
Site Name:	Madden-Wells-Darrow Redevelopment (Phase I-Area 22)
NFR Letter:	2007-10-23
NFR Letter Date Recorded:	2007-11-16
Comprehensive/Focused:	Comprehensive
Worker Caution:	No
Acres:	0.53
Land Use:	Residential or Industrial/Commercial
Ground Water Use Restriction:	No
Highway Authority Agreement:	No
Ordinance:	Yes
Industrial - Commercial:	No
Slab on Grade:	No
BCT:	No
Building Slab:	Yes
Asphalt Used:	Yes
Concrete Used:	Yes

MAP FINDINGS  
FOCUS MAP 6

Map ID	Site	Database(s)	EPA ID Number
--------	------	-------------	---------------

**MADDEN/WELLS DARROW REDEVELOPMENT (AREA 11) (Continued)**

**S105521108**

Clean Soil 3ft: Yes  
Clean Soil 10ft: No  
Alternate Barrier: No

Remediation Applicant Name: Carl Byrd The Chicago Housing Authority  
Remediation Applicant Company: 60 East Van Buren Street  
Remediation Applicant Address: Not reported  
Remediation Applicant City,St,Zip: 60605  
Illinois EPA: 0316355065  
Site Name: Madden-Wells-Darrow Redevelopment (Phase I-Area 21)  
NFR Letter: 2007-10-22  
NFR Letter Date Recorded: 2007-11-16  
Comprehensive/Focused: Comprehensive  
Worker Caution: Yes  
Acres: 0.61  
Land Use: Residential or Industrial/Commercial  
Ground Water Use Restriction: No  
Highway Authority Agreement: No  
Ordinance: Yes  
Industrial - Commercial: No  
Slab on Grade: No  
BCT: No  
Building Slab: Yes  
Asphalt Used: Yes  
Concrete Used: Yes  
Clean Soil 3ft: Yes  
Clean Soil 10ft: No  
Alternate Barrier: No

Remediation Applicant Name: Carl Byrd The Chicago Housing Authority  
Remediation Applicant Company: 60 East Van Buren Street  
Remediation Applicant Address: Not reported  
Remediation Applicant City,St,Zip: 60605  
Illinois EPA: 0316355065  
Site Name: Madden-Wells-Darrow Redevelopment (Phase I-Area 19)  
NFR Letter: 2007-09-25  
NFR Letter Date Recorded: 2007-10-12  
Comprehensive/Focused: Comprehensive  
Worker Caution: Yes  
Acres: 0.24  
Land Use: Residential or Industrial/Commercial  
Ground Water Use Restriction: No  
Highway Authority Agreement: No  
Ordinance: Yes  
Industrial - Commercial: No  
Slab on Grade: No  
BCT: No  
Building Slab: Yes  
Asphalt Used: Yes  
Concrete Used: Yes  
Clean Soil 3ft: Yes  
Clean Soil 10ft: No  
Alternate Barrier: No

Remediation Applicant Name: Carl Byrd The Chicago Housing Authority  
Remediation Applicant Company: 60 East Van Buren Street  
Remediation Applicant Address: Not reported

MAP FINDINGS  
FOCUS MAP 6

Map ID Site Database(s) EPA ID Number

**MADDEN/WELLS DARROW REDEVELOPMENT (AREA 11) (Continued)**

**S105521108**

Remediation Applicant City,St,Zip:	60605
Illinois EPA:	0316355065
Site Name:	Madden-Wells-Darrow Redevelopment (Phase I-Area17)
NFR Letter:	2007-09-26
NFR Letter Date Recorded:	2007-10-12
Comprehensive/Focused:	Comprehensive
Worker Caution:	No
Acres:	1.56
Land Use:	Residential or Industrial/Commercial
Ground Water Use Restriction:	No
Highway Authority Agreement:	No
Ordinance:	Yes
Industrial - Commercial:	No
Slab on Grade:	No
BCT:	No
Building Slab:	Yes
Asphalt Used:	Yes
Concrete Used:	Yes
Clean Soil 3ft:	Yes
Clean Soil 10ft:	No
Alternate Barrier:	No
Remediation Applicant Name:	Carl Byrd Chicago Housing Authority
Remediation Applicant Company:	626 West jackson Boulevard
Remediation Applicant Address:	Not reported
Remediation Applicant City,St,Zip:	60661
Illinois EPA:	0316355065
Site Name:	Madden-Wells-Darrow Redevelopment (Phase I-Areas 4, 5, 6 & 7)
NFR Letter:	2006-09-20
NFR Letter Date Recorded:	2006-10-18
Comprehensive/Focused:	Comprehensive
Worker Caution:	Yes
Acres:	1.43
Land Use:	Residential or Industrial/Commercial
Ground Water Use Restriction:	No
Highway Authority Agreement:	No
Ordinance:	Yes
Industrial - Commercial:	No
Slab on Grade:	No
BCT:	No
Building Slab:	Yes
Asphalt Used:	Yes
Concrete Used:	Yes
Clean Soil 3ft:	Yes
Clean Soil 10ft:	No
Alternate Barrier:	No
Remediation Applicant Name:	Carl Byrd Chicago Housing Authority
Remediation Applicant Company:	626 West jackson Boulevard
Remediation Applicant Address:	Not reported
Remediation Applicant City,St,Zip:	60661
Illinois EPA:	0316355065
Site Name:	Madden-Wells-Darrow Redevelopment (Phase I-Areas 8, 9, 10 & 13)
NFR Letter:	2006-09-21
NFR Letter Date Recorded:	2006-10-18
Comprehensive/Focused:	Comprehensive
Worker Caution:	Yes

MAP FINDINGS  
FOCUS MAP 6

Map ID      Site      Database(s)      EPA ID Number

**MADDEN/WELLS DARROW REDEVELOPMENT (AREA 11) (Continued)**

**S105521108**

Acres: 1.43  
 Land Use: Residential or Industrial/Commercial  
 Ground Water Use Restriction: No  
 Highway Authority Agreement: No  
 Ordinance: Yes  
 Industrial - Commercial: No  
 Slab on Grade: No  
 BCT: No  
 Building Slab: Yes  
 Asphalt Used: Yes  
 Concrete Used: Yes  
 Clean Soil 3ft: Yes  
 Clean Soil 10ft: No  
 Alternate Barrier: No

IL EPA Id: 0316355065  
 US EPA Id: Not reported  
 Longitude: -87.605738  
 Latitude: 41.825783  
 Contact Name: John Gerut  
 Contact Address: 60 East Van Buren Street  
 Contact City,St,Zip: Chicago, IL 60605  
 Contact Phone: (312) 913-7580  
 Date Enrolled: 07/05/2002  
 Point Of Contact: John Geiger  
 Consultant Company: Environmental Design International Inc.  
 Consultant Address: 33 West Monroe  
 Consultant City,St,Zip: Chicago, IL 60603  
 Consultant Phone: (312) 345-1400 Ext. 128  
 Proj Mgr Assigned: Jeff Guy  
 Sec. 4 Letter Date: Not reported  
 Active: Yes  
 No Further Remediation Letter Dt: 07/06/2006  
 Remediation Applicant Co: Chicago Housing Authority  
 Effective: True  
 Remediation Applicant Name: Kimberly Worthington  
 Remediation Applicant Company: City of Chicago  
 Remediation Applicant Address: 30 North LaSalle Street  
 Remediation Applicant City,St,Zip: Chicago, IL  
 Illinois EPA: 0316355065  
 Site Name: Madden/Wells Darrow Redevelopment (Area 11)  
 NFR Letter: 2005-06-23  
 NFR Letter Date Recorded: 2005-07-19  
 Comprehensive/Focused: Comprehensive  
 Worker Caution: No  
 Acres: 0.43  
 Land Use: Residential or Industrial/Commercial  
 Ground Water Use Restriction: No  
 Highway Authority Agreement: No  
 Ordinance: Yes  
 Industrial - Commercial: No  
 Slab on Grade: No  
 BCT: No  
 Building Slab: Yes  
 Asphalt Used: Yes  
 Concrete Used: Yes

MAP FINDINGS  
FOCUS MAP 6

Map ID	Site	Database(s)	EPA ID Number
--------	------	-------------	---------------

**MADDEN/WELLS DARROW REDEVELOPMENT (AREA 11) (Continued)**

**S105521108**

Clean Soil 3ft: Yes  
Clean Soil 10ft: No  
Alternate Barrier: No

Remediation Applicant Name: Kimberly Worthington  
Remediation Applicant Company: City of Chicago  
Remediation Applicant Address: 30 North LaSalle Street  
Remediation Applicant City,St,Zip: Chicago, IL  
Illinois EPA: 0316355065  
Site Name: Madden/Wells Darrow Redevelopment (Area 12)  
NFR Letter: 2005-06-24  
NFR Letter Date Recorded: 2005-07-19  
Comprehensive/Focused: Comprehensive  
Worker Caution: Yes  
Acres: 0.7  
Land Use: Residential or Industrial/Commercial  
Ground Water Use Restriction: No  
Highway Authority Agreement: No  
Ordinance: Yes  
Industrial - Commercial: No  
Slab on Grade: No  
BCT: No  
Building Slab: Yes  
Asphalt Used: Yes  
Concrete Used: Yes  
Clean Soil 3ft: Yes  
Clean Soil 10ft: No  
Alternate Barrier: No

Remediation Applicant Name: Carl Byrd  
Remediation Applicant Company: Chicago Housing Authority  
Remediation Applicant Address: 626 West Jackson Boulevard  
Remediation Applicant City,St,Zip: Chicago, IL  
Illinois EPA: 0316355065  
Site Name: Madden/Wells/Darrow Redevelopment (Phase 1-Area 33)  
NFR Letter: 2005-11-01  
NFR Letter Date Recorded: 2006-01-30  
Comprehensive/Focused: Comprehensive  
Worker Caution: No  
Acres: 0.34  
Land Use: Residential or Industrial/Commercial  
Ground Water Use Restriction: No  
Highway Authority Agreement: No  
Ordinance: Yes  
Industrial - Commercial: No  
Slab on Grade: No  
BCT: No  
Building Slab: No  
Asphalt Used: No  
Concrete Used: No  
Clean Soil 3ft: No  
Clean Soil 10ft: No  
Alternate Barrier: No

Remediation Applicant Name: Carl Byrd  
Remediation Applicant Company: Chicago Housing Authority  
Remediation Applicant Address: 626 West Jackson Boulevard

MAP FINDINGS  
FOCUS MAP 6

Map ID      Site      Database(s)      EPA ID Number

---

**MADDEN/WELLS DARROW REDEVELOPMENT (AREA 11) (Continued)**

**S105521108**

Remediation Applicant City,St,Zip: Chicago, IL  
 Illinois EPA: 0316355065  
 Site Name: Madden/Wells Darrow Redevelopment (Phase 1-Area 1 & 2)  
 NFR Letter: 2006-04-19  
 NFR Letter Date Recorded: 2006-06-27  
 Comprehensive/Focused: Comprehensive  
 Worker Caution: No  
 Acres: 0.64  
 Land Use: Residential or Industrial/Commercial  
 Ground Water Use Restriction: No  
 Highway Authority Agreement: No  
 Ordinance: Yes  
 Industrial - Commercial: No  
 Slab on Grade: No  
 BCT: No  
 Building Slab: Yes  
 Asphalt Used: Yes  
 Concrete Used: Yes  
 Clean Soil 3ft: Yes  
 Clean Soil 10ft: No  
 Alternate Barrier: No

Remediation Applicant Name: Carl Byrd  
 Remediation Applicant Company: Chicago Housing Authority  
 Remediation Applicant Address: 626 West Jackson Boulevard  
 Remediation Applicant City,St,Zip: Chicago, IL  
 Illinois EPA: 0316355065  
 Site Name: Madden/Wells Darrow Redevelopment (Phase 1-Area 3)  
 NFR Letter: 2006-04-20  
 NFR Letter Date Recorded: 2006-06-27  
 Comprehensive/Focused: Comprehensive  
 Worker Caution: No  
 Acres: 0.31  
 Land Use: Residential or Industrial/Commercial  
 Ground Water Use Restriction: No  
 Highway Authority Agreement: No  
 Ordinance: Yes  
 Industrial - Commercial: No  
 Slab on Grade: No  
 BCT: No  
 Building Slab: Yes  
 Asphalt Used: Yes  
 Concrete Used: Yes  
 Clean Soil 3ft: Yes  
 Clean Soil 10ft: No  
 Alternate Barrier: No

Remediation Applicant Name: Carl Byrd  
 Remediation Applicant Company: Chicago Housing Authority  
 Remediation Applicant Address: 626 west Jackson Boulevard  
 Remediation Applicant City,St,Zip: Chicago, IL  
 Illinois EPA: 0316355065  
 Site Name: Madden/Wells/Darrow Redevelopment (Phase 1-Area 14)  
 NFR Letter: 2006-05-25  
 NFR Letter Date Recorded: 2006-06-27  
 Comprehensive/Focused: Comprehensive  
 Worker Caution: No

MAP FINDINGS  
FOCUS MAP 6

Map ID      Site      Database(s)      EPA ID Number

---

**MADDEN/WELLS DARROW REDEVELOPMENT (AREA 11) (Continued)**

**S105521108**

Acres:	0.23
Land Use:	Residential or Industrial/Commercial
Ground Water Use Restriction:	No
Highway Authority Agreement:	No
Ordinance:	Yes
Industrial - Commercial:	No
Slab on Grade:	No
BCT:	No
Building Slab:	Yes
Asphalt Used:	Yes
Concrete Used:	Yes
Clean Soil 3ft:	Yes
Clean Soil 10ft:	No
Alternate Barrier:	No
Remediation Applicant Name:	Carl Byrd
Remediation Applicant Company:	Chicago Housing Authority
Remediation Applicant Address:	626 west Jackson Boulevard
Remediation Applicant City,St,Zip:	Chicago, IL
Illinois EPA:	0316355065
Site Name:	Madden/Wells/Darrow Redevelopment (Phase 1-Area 30a)
NFR Letter:	2006-07-06
NFR Letter Date Recorded:	2006-08-11
Comprehensive/Focused:	Comprehensive
Worker Caution:	No
Acres:	0.22
Land Use:	Residential or Industrial/Commercial
Ground Water Use Restriction:	No
Highway Authority Agreement:	No
Ordinance:	Yes
Industrial - Commercial:	No
Slab on Grade:	No
BCT:	No
Building Slab:	Yes
Asphalt Used:	No
Concrete Used:	No
Clean Soil 3ft:	Yes
Clean Soil 10ft:	No
Alternate Barrier:	No
Remediation Applicant Name:	Carl Byrd
Remediation Applicant Company:	The Chicago Housing Authority
Remediation Applicant Address:	60 East Van Buren Street
Remediation Applicant City,St,Zip:	Chicago, IL
Illinois EPA:	0316355065
Site Name:	Madden Wells Darrow Redevelopment (Phase 1-Area 18)
NFR Letter:	2007-09-13
NFR Letter Date Recorded:	2007-09-24
Comprehensive/Focused:	Comprehensive
Worker Caution:	No
Acres:	0.23
Land Use:	Residential or Industrial/Commercial
Ground Water Use Restriction:	No
Highway Authority Agreement:	No
Ordinance:	Yes
Industrial - Commercial:	No
Slab on Grade:	No



MAP FINDINGS  
FOCUS MAP 6

Map ID	Site	Database(s)	EPA ID Number
--------	------	-------------	---------------

**MADDEN/WELLS DARROW REDEVELOPMENT (AREA 11) (Continued)**

**S105521108**

BCT: No  
 Building Slab: No  
 Asphalt Used: No  
 Concrete Used: No  
 Clean Soil 3ft: No  
 Clean Soil 10ft: No  
 Alternate Barrier: No

Remediation Applicant Name: Carl Byrd  
 Remediation Applicant Company: The Chicago Housing Authority  
 Remediation Applicant Address: 60 East Van Buren Street  
 Remediation Applicant City,St,Zip: Chicago, IL  
 Illinois EPA: 0316355065  
 Site Name: Madden Wells Darrow Redevelopment (Phase I-Area 15)  
 NFR Letter: 2007-09-14  
 NFR Letter Date Recorded: 2007-09-24  
 Comprehensive/Focused: Comprehensive  
 Worker Caution: No  
 Acres: 0.26  
 Land Use: Residential or Industrial/Commercial  
 Ground Water Use Restriction: No  
 Highway Authority Agreement: No  
 Ordinance: Yes  
 Industrial - Commercial: No  
 Slab on Grade: No  
 BCT: No  
 Building Slab: No  
 Asphalt Used: No  
 Concrete Used: No  
 Clean Soil 3ft: No  
 Clean Soil 10ft: No  
 Alternate Barrier: No

Remediation Applicant Name: Carl Byrd  
 Remediation Applicant Company: The Chicago Housing Authority  
 Remediation Applicant Address: 60 East Van Buren Street  
 Remediation Applicant City,St,Zip: Chicago, IL  
 Illinois EPA: 0316355065  
 Site Name: Madden/Wells Darrow Redevelopment (Phase I-Area 16)  
 NFR Letter: 2007-09-18  
 NFR Letter Date Recorded: 2007-09-24  
 Comprehensive/Focused: Comprehensive  
 Worker Caution: No  
 Acres: 0.22  
 Land Use: Residential or Industrial/Commercial  
 Ground Water Use Restriction: No  
 Highway Authority Agreement: No  
 Ordinance: Yes  
 Industrial - Commercial: No  
 Slab on Grade: No  
 BCT: No  
 Building Slab: Yes  
 Asphalt Used: Yes  
 Concrete Used: Yes  
 Clean Soil 3ft: Yes  
 Clean Soil 10ft: No  
 Alternate Barrier: No

MAP FINDINGS  
FOCUS MAP 6

Map ID	Site	Database(s)	EPA ID Number
--------	------	-------------	---------------

**MADDEN/WELLS DARROW REDEVELOPMENT (AREA 11) (Continued)**

**S105521108**

Remediation Applicant Name: Carl Byrd The Chicago Housing Authority  
 Remediation Applicant Company: 60 East Van Buren Street  
 Remediation Applicant Address: Not reported  
 Remediation Applicant City,St,Zip: 60605  
 Illinois EPA: 0316355065  
 Site Name: Madden-Wells-Darrow Redevelopment (Phase I-Area 20)  
 NFR Letter: 2007-10-25  
 NFR Letter Date Recorded: 2007-11-16  
 Comprehensive/Focused: Comprehensive  
 Worker Caution: Yes  
 Acres: 0.61  
 Land Use: Residential or Industrial/Commercial  
 Ground Water Use Restriction: No  
 Highway Authority Agreement: No  
 Ordinance: Yes  
 Industrial - Commercial: No  
 Slab on Grade: No  
 BCT: No  
 Building Slab: Yes  
 Asphalt Used: Yes  
 Concrete Used: Yes  
 Clean Soil 3ft: Yes  
 Clean Soil 10ft: No  
 Alternate Barrier: No

Remediation Applicant Name: Carl Byrd The Chicago Housing Authority  
 Remediation Applicant Company: 60 East Van Buren Street  
 Remediation Applicant Address: Not reported  
 Remediation Applicant City,St,Zip: 60605  
 Illinois EPA: 0316355065  
 Site Name: Madden-Wells-Darrow Redevelopment (Phase I-Area 22)  
 NFR Letter: 2007-10-23  
 NFR Letter Date Recorded: 2007-11-16  
 Comprehensive/Focused: Comprehensive  
 Worker Caution: No  
 Acres: 0.53  
 Land Use: Residential or Industrial/Commercial  
 Ground Water Use Restriction: No  
 Highway Authority Agreement: No  
 Ordinance: Yes  
 Industrial - Commercial: No  
 Slab on Grade: No  
 BCT: No  
 Building Slab: Yes  
 Asphalt Used: Yes  
 Concrete Used: Yes  
 Clean Soil 3ft: Yes  
 Clean Soil 10ft: No  
 Alternate Barrier: No

Remediation Applicant Name: Carl Byrd The Chicago Housing Authority  
 Remediation Applicant Company: 60 East Van Buren Street  
 Remediation Applicant Address: Not reported  
 Remediation Applicant City,St,Zip: 60605  
 Illinois EPA: 0316355065  
 Site Name: Madden-Wells-Darrow Redevelopment (Phase I-Area 21)  
 NFR Letter: 2007-10-22

MAP FINDINGS  
FOCUS MAP 6

Map ID      Site      Database(s)      EPA ID Number

---

**MADDEN/WELLS DARROW REDEVELOPMENT (AREA 11) (Continued)**

**S105521108**

NFR Letter Date Recorded: 2007-11-16  
 Comprehensive/Focused: Comprehensive  
 Worker Caution: Yes  
 Acres: 0.61  
 Land Use: Residential or Industrial/Commercial  
 Ground Water Use Restriction: No  
 Highway Authority Agreement: No  
 Ordinance: Yes  
 Industrial - Commercial: No  
 Slab on Grade: No  
 BCT: No  
 Building Slab: Yes  
 Asphalt Used: Yes  
 Concrete Used: Yes  
 Clean Soil 3ft: Yes  
 Clean Soil 10ft: No  
 Alternate Barrier: No

Remediation Applicant Name: Carl Byrd The Chicago Housing Authority  
 Remediation Applicant Company: 60 East Van Buren Street  
 Remediation Applicant Address: Not reported  
 Remediation Applicant City,St,Zip: 60605  
 Illinois EPA: 0316355065  
 Site Name: Madden-Wells-Darrow Redevelopment (Phase I-Area 19)  
 NFR Letter: 2007-09-25  
 NFR Letter Date Recorded: 2007-10-12  
 Comprehensive/Focused: Comprehensive  
 Worker Caution: Yes  
 Acres: 0.24  
 Land Use: Residential or Industrial/Commercial  
 Ground Water Use Restriction: No  
 Highway Authority Agreement: No  
 Ordinance: Yes  
 Industrial - Commercial: No  
 Slab on Grade: No  
 BCT: No  
 Building Slab: Yes  
 Asphalt Used: Yes  
 Concrete Used: Yes  
 Clean Soil 3ft: Yes  
 Clean Soil 10ft: No  
 Alternate Barrier: No

Remediation Applicant Name: Carl Byrd The Chicago Housing Authority  
 Remediation Applicant Company: 60 East Van Buren Street  
 Remediation Applicant Address: Not reported  
 Remediation Applicant City,St,Zip: 60605  
 Illinois EPA: 0316355065  
 Site Name: Madden-Wells-Darrow Redevelopment (Phase I-Area17)  
 NFR Letter: 2007-09-26  
 NFR Letter Date Recorded: 2007-10-12  
 Comprehensive/Focused: Comprehensive  
 Worker Caution: No  
 Acres: 1.56  
 Land Use: Residential or Industrial/Commercial  
 Ground Water Use Restriction: No  
 Highway Authority Agreement: No

MAP FINDINGS  
FOCUS MAP 6

Map ID	Site	Database(s)	EPA ID Number
--------	------	-------------	---------------

**MADDEN/WELLS DARROW REDEVELOPMENT (AREA 11) (Continued)**

**S105521108**

Ordinance:	Yes
Industrial - Commercial:	No
Slab on Grade:	No
BCT:	No
Building Slab:	Yes
Asphalt Used:	Yes
Concrete Used:	Yes
Clean Soil 3ft:	Yes
Clean Soil 10ft:	No
Alternate Barrier:	No
Remediation Applicant Name:	Carl Byrd Chicago Housing Authority
Remediation Applicant Company:	626 West Jackson Boulevard
Remediation Applicant Address:	Not reported
Remediation Applicant City, St, Zip:	60661
Illinois EPA:	0316355065
Site Name:	Madden-Wells-Darrow Redevelopment (Phase I-Areas 4, 5, 6 & 7)
NFR Letter:	2006-09-20
NFR Letter Date Recorded:	2006-10-18
Comprehensive/Focused:	Comprehensive
Worker Caution:	Yes
Acres:	1.43
Land Use:	Residential or Industrial/Commercial
Ground Water Use Restriction:	No
Highway Authority Agreement:	No
Ordinance:	Yes
Industrial - Commercial:	No
Slab on Grade:	No
BCT:	No
Building Slab:	Yes
Asphalt Used:	Yes
Concrete Used:	Yes
Clean Soil 3ft:	Yes
Clean Soil 10ft:	No
Alternate Barrier:	No
Remediation Applicant Name:	Carl Byrd Chicago Housing Authority
Remediation Applicant Company:	626 West Jackson Boulevard
Remediation Applicant Address:	Not reported
Remediation Applicant City, St, Zip:	60661
Illinois EPA:	0316355065
Site Name:	Madden-Wells-Darrow Redevelopment (Phase I-Areas 8, 9, 10 & 13)
NFR Letter:	2006-09-21
NFR Letter Date Recorded:	2006-10-18
Comprehensive/Focused:	Comprehensive
Worker Caution:	Yes
Acres:	1.43
Land Use:	Residential or Industrial/Commercial
Ground Water Use Restriction:	No
Highway Authority Agreement:	No
Ordinance:	Yes
Industrial - Commercial:	No
Slab on Grade:	No
BCT:	No
Building Slab:	Yes
Asphalt Used:	Yes
Concrete Used:	Yes

MAP FINDINGS  
FOCUS MAP 6

Map ID      Site      Database(s)      EPA ID Number

---

**MADDEN/WELLS DARROW REDEVELOPMENT (AREA 11) (Continued)**

**S105521108**

Clean Soil 3ft:                      Yes  
Clean Soil 10ft:                      No  
Alternate Barrier:                    No

IL EPA Id:                              0316355065  
US EPA Id:                              Not reported  
Longitude:                            -87.605738  
Latitude:                               41.825783  
Contact Name:                        John Gerut  
Contact Address:                      60 East Van Buren Street  
Contact City,St,Zip:                Chicago, IL 60605  
Contact Phone:                        (312) 913-7580  
Date Enrolled:                        07/05/2002  
Point Of Contact:                     John Geiger  
Consultant Company:                Environmental Design International Inc.  
Consultant Address:                 33 West Monroe  
Consultant City,St,Zip:              Chicago, IL 60603  
Consultant Phone:                    (312) 345-1400 Ext. 128  
Proj Mgr Assigned:                 Jeff Guy  
Sec. 4 Letter Date:                 Not reported  
Active:                                 Yes  
No Further Remediation Letter Dt: 04/20/2006  
Remediation Applicant Co:        Chicago Housing Authority  
Effective:                              True  
Remediation Applicant Name:      Kimberly Worthington  
Remediation Applicant Company:   City of Chicago  
Remediation Applicant Address:   30 North LaSalle Street  
Remediation Applicant City,St,Zip: Chicago, IL  
Illinois EPA:                         0316355065  
Site Name:                              Madden/Wells Darrow Redevelopment (Area 11)  
NFR Letter:                            2005-06-23  
NFR Letter Date Recorded:        2005-07-19  
Comprehensive/Focused:            Comprehensive  
Worker Caution:                    No  
Acres:                                  0.43  
Land Use:                              Residential or Industrial/Commercial  
Ground Water Use Restriction:    No  
Highway Authority Agreement:    No  
Ordinance:                            Yes  
Industrial - Commercial:         No  
Slab on Grade:                        No  
BCT:                                    No  
Building Slab:                        Yes  
Asphalt Used:                        Yes  
Concrete Used:                        Yes  
Clean Soil 3ft:                        Yes  
Clean Soil 10ft:                        No  
Alternate Barrier:                    No

Remediation Applicant Name:      Kimberly Worthington  
Remediation Applicant Company:   City of Chicago  
Remediation Applicant Address:   30 North LaSalle Street  
Remediation Applicant City,St,Zip: Chicago, IL  
Illinois EPA:                         0316355065  
Site Name:                              Madden/Wells Darrow Redevelopment (Area 12)  
NFR Letter:                            2005-06-24

MAP FINDINGS  
FOCUS MAP 6

Map ID      Site      Database(s)      EPA ID Number

---

**MADDEN/WELLS DARROW REDEVELOPMENT (AREA 11) (Continued)**

**S105521108**

NFR Letter Date Recorded: 2005-07-19  
 Comprehensive/Focused: Comprehensive  
 Worker Caution: Yes  
 Acres: 0.7  
 Land Use: Residential or Industrial/Commercial  
 Ground Water Use Restriction: No  
 Highway Authority Agreement: No  
 Ordinance: Yes  
 Industrial - Commercial: No  
 Slab on Grade: No  
 BCT: No  
 Building Slab: Yes  
 Asphalt Used: Yes  
 Concrete Used: Yes  
 Clean Soil 3ft: Yes  
 Clean Soil 10ft: No  
 Alternate Barrier: No

Remediation Applicant Name: Carl Byrd  
 Remediation Applicant Company: Chicago Housing Authority  
 Remediation Applicant Address: 626 West Jackson Boulevard  
 Remediation Applicant City,St,Zip: Chicago, IL  
 Illinois EPA: 0316355065  
 Site Name: Madden/Wells/Darrow Redevelopment (Phase 1-Area 33)  
 NFR Letter: 2005-11-01  
 NFR Letter Date Recorded: 2006-01-30  
 Comprehensive/Focused: Comprehensive  
 Worker Caution: No  
 Acres: 0.34  
 Land Use: Residential or Industrial/Commercial  
 Ground Water Use Restriction: No  
 Highway Authority Agreement: No  
 Ordinance: Yes  
 Industrial - Commercial: No  
 Slab on Grade: No  
 BCT: No  
 Building Slab: No  
 Asphalt Used: No  
 Concrete Used: No  
 Clean Soil 3ft: No  
 Clean Soil 10ft: No  
 Alternate Barrier: No

Remediation Applicant Name: Carl Byrd  
 Remediation Applicant Company: Chicago Housing Authority  
 Remediation Applicant Address: 626 West Jackson Boulevard  
 Remediation Applicant City,St,Zip: Chicago, IL  
 Illinois EPA: 0316355065  
 Site Name: Madden/Wells Darrow Redevelopment (Phase 1-Area 1 & 2)  
 NFR Letter: 2006-04-19  
 NFR Letter Date Recorded: 2006-06-27  
 Comprehensive/Focused: Comprehensive  
 Worker Caution: No  
 Acres: 0.64  
 Land Use: Residential or Industrial/Commercial  
 Ground Water Use Restriction: No  
 Highway Authority Agreement: No

MAP FINDINGS  
FOCUS MAP 6

Map ID	Site	Database(s)	EPA ID Number
--------	------	-------------	---------------

**MADDEN/WELLS DARROW REDEVELOPMENT (AREA 11) (Continued)**

**S105521108**

Ordinance:	Yes
Industrial - Commercial:	No
Slab on Grade:	No
BCT:	No
Building Slab:	Yes
Asphalt Used:	Yes
Concrete Used:	Yes
Clean Soil 3ft:	Yes
Clean Soil 10ft:	No
Alternate Barrier:	No

Remediation Applicant Name:	Carl Byrd
Remediation Applicant Company:	Chicago Housing Authority
Remediation Applicant Address:	626 West Jackson Boulevard
Remediation Applicant City,St,Zip:	Chicago, IL
Illinois EPA:	0316355065
Site Name:	Madden/Wells Darrow Redevelopment (Phase 1-Area 3)
NFR Letter:	2006-04-20
NFR Letter Date Recorded:	2006-06-27
Comprehensive/Focused:	Comprehensive
Worker Caution:	No
Acres:	0.31
Land Use:	Residential or Industrial/Commercial
Ground Water Use Restriction:	No
Highway Authority Agreement:	No
Ordinance:	Yes
Industrial - Commercial:	No
Slab on Grade:	No
BCT:	No
Building Slab:	Yes
Asphalt Used:	Yes
Concrete Used:	Yes
Clean Soil 3ft:	Yes
Clean Soil 10ft:	No
Alternate Barrier:	No

Remediation Applicant Name:	Carl Byrd
Remediation Applicant Company:	Chicago Housing Authority
Remediation Applicant Address:	626 west Jackson Boulevard
Remediation Applicant City,St,Zip:	Chicago, IL
Illinois EPA:	0316355065
Site Name:	Madden/Wells/Darrow Redevelopment (Phase 1-Area 14)
NFR Letter:	2006-05-25
NFR Letter Date Recorded:	2006-06-27
Comprehensive/Focused:	Comprehensive
Worker Caution:	No
Acres:	0.23
Land Use:	Residential or Industrial/Commercial
Ground Water Use Restriction:	No
Highway Authority Agreement:	No
Ordinance:	Yes
Industrial - Commercial:	No
Slab on Grade:	No
BCT:	No
Building Slab:	Yes
Asphalt Used:	Yes
Concrete Used:	Yes

MAP FINDINGS  
FOCUS MAP 6

Map ID Site Database(s) EPA ID Number

**MADDEN/WELLS DARROW REDEVELOPMENT (AREA 11) (Continued)**

**S105521108**

Clean Soil 3ft: Yes  
Clean Soil 10ft: No  
Alternate Barrier: No

Remediation Applicant Name: Carl Byrd  
Remediation Applicant Company: Chicago Housing Authority  
Remediation Applicant Address: 626 west Jackson Boulevard  
Remediation Applicant City,St,Zip: Chicago, IL  
Illinois EPA: 0316355065  
Site Name: Madden/Wells/Darrow Redevelopment (Phase 1-Area 30a)  
NFR Letter: 2006-07-06  
NFR Letter Date Recorded: 2006-08-11  
Comprehensive/Focused: Comprehensive  
Worker Caution: No  
Acres: 0.22  
Land Use: Residential or Industrial/Commercial  
Ground Water Use Restriction: No  
Highway Authority Agreement: No  
Ordinance: Yes  
Industrial - Commercial: No  
Slab on Grade: No  
BCT: No  
Building Slab: Yes  
Asphalt Used: No  
Concrete Used: No  
Clean Soil 3ft: Yes  
Clean Soil 10ft: No  
Alternate Barrier: No

Remediation Applicant Name: Carl Byrd  
Remediation Applicant Company: The Chicago Housing Authority  
Remediation Applicant Address: 60 East Van Buren Street  
Remediation Applicant City,St,Zip: Chicago, IL  
Illinois EPA: 0316355065  
Site Name: Madden Wells Darrow Redevelopment (Phase 1-Area 18)  
NFR Letter: 2007-09-13  
NFR Letter Date Recorded: 2007-09-24  
Comprehensive/Focused: Comprehensive  
Worker Caution: No  
Acres: 0.23  
Land Use: Residential or Industrial/Commercial  
Ground Water Use Restriction: No  
Highway Authority Agreement: No  
Ordinance: Yes  
Industrial - Commercial: No  
Slab on Grade: No  
BCT: No  
Building Slab: No  
Asphalt Used: No  
Concrete Used: No  
Clean Soil 3ft: No  
Clean Soil 10ft: No  
Alternate Barrier: No

Remediation Applicant Name: Carl Byrd  
Remediation Applicant Company: The Chicago Housing Authority  
Remediation Applicant Address: 60 East Van Buren Street



MAP FINDINGS  
FOCUS MAP 6

Map ID      Site      Database(s)      EPA ID Number

**MADDEN/WELLS DARROW REDEVELOPMENT (AREA 11) (Continued)**

**S105521108**

Remediation Applicant City,St,Zip: Chicago, IL  
 Illinois EPA: 0316355065  
 Site Name: Madden Wells Darrow Redevelopment (Phase I-Area 15)  
 NFR Letter: 2007-09-14  
 NFR Letter Date Recorded: 2007-09-24  
 Comprehensive/Focused: Comprehensive  
 Worker Caution: No  
 Acres: 0.26  
 Land Use: Residential or Industrial/Commercial  
 Ground Water Use Restriction: No  
 Highway Authority Agreement: No  
 Ordinance: Yes  
 Industrial - Commercial: No  
 Slab on Grade: No  
 BCT: No  
 Building Slab: No  
 Asphalt Used: No  
 Concrete Used: No  
 Clean Soil 3ft: No  
 Clean Soil 10ft: No  
 Alternate Barrier: No

Remediation Applicant Name: Carl Byrd  
 Remediation Applicant Company: The Chicago Housing Authority  
 Remediation Applicant Address: 60 East Van Buren Street  
 Remediation Applicant City,St,Zip: Chicago, IL  
 Illinois EPA: 0316355065  
 Site Name: Madden/Wells Darrow Redevelopment (Phase I-Area 16)  
 NFR Letter: 2007-09-18  
 NFR Letter Date Recorded: 2007-09-24  
 Comprehensive/Focused: Comprehensive  
 Worker Caution: No  
 Acres: 0.22  
 Land Use: Residential or Industrial/Commercial  
 Ground Water Use Restriction: No  
 Highway Authority Agreement: No  
 Ordinance: Yes  
 Industrial - Commercial: No  
 Slab on Grade: No  
 BCT: No  
 Building Slab: Yes  
 Asphalt Used: Yes  
 Concrete Used: Yes  
 Clean Soil 3ft: Yes  
 Clean Soil 10ft: No  
 Alternate Barrier: No

Remediation Applicant Name: Carl Byrd The Chicago Housing Authority  
 Remediation Applicant Company: 60 East Van Buren Street  
 Remediation Applicant Address: Not reported  
 Remediation Applicant City,St,Zip: 60605  
 Illinois EPA: 0316355065  
 Site Name: Madden-Wells-Darrow Redevelopment (Phase I-Area 20)  
 NFR Letter: 2007-10-25  
 NFR Letter Date Recorded: 2007-11-16  
 Comprehensive/Focused: Comprehensive  
 Worker Caution: Yes

MAP FINDINGS  
 FOCUS MAP 6

Map ID      Site      Database(s)      EPA ID Number

---

**MADDEN/WELLS DARROW REDEVELOPMENT (AREA 11) (Continued)**

**S105521108**

Acres: 0.61  
 Land Use: Residential or Industrial/Commercial  
 Ground Water Use Restriction: No  
 Highway Authority Agreement: No  
 Ordinance: Yes  
 Industrial - Commercial: No  
 Slab on Grade: No  
 BCT: No  
 Building Slab: Yes  
 Asphalt Used: Yes  
 Concrete Used: Yes  
 Clean Soil 3ft: Yes  
 Clean Soil 10ft: No  
 Alternate Barrier: No

Remediation Applicant Name: Carl Byrd The Chicago Housing Authority  
 Remediation Applicant Company: 60 East Van Buren Street  
 Remediation Applicant Address: Not reported  
 Remediation Applicant City,St,Zip: 60605  
 Illinois EPA: 0316355065  
 Site Name: Madden-Wells-Darrow Redevelopment (Phase I-Area 22)  
 NFR Letter: 2007-10-23  
 NFR Letter Date Recorded: 2007-11-16  
 Comprehensive/Focused: Comprehensive  
 Worker Caution: No

Acres: 0.53  
 Land Use: Residential or Industrial/Commercial  
 Ground Water Use Restriction: No  
 Highway Authority Agreement: No  
 Ordinance: Yes  
 Industrial - Commercial: No  
 Slab on Grade: No  
 BCT: No  
 Building Slab: Yes  
 Asphalt Used: Yes  
 Concrete Used: Yes  
 Clean Soil 3ft: Yes  
 Clean Soil 10ft: No  
 Alternate Barrier: No

Remediation Applicant Name: Carl Byrd The Chicago Housing Authority  
 Remediation Applicant Company: 60 East Van Buren Street  
 Remediation Applicant Address: Not reported  
 Remediation Applicant City,St,Zip: 60605  
 Illinois EPA: 0316355065  
 Site Name: Madden-Wells-Darrow Redevelopment (Phase I-Area 21)  
 NFR Letter: 2007-10-22  
 NFR Letter Date Recorded: 2007-11-16  
 Comprehensive/Focused: Comprehensive  
 Worker Caution: Yes

Acres: 0.61  
 Land Use: Residential or Industrial/Commercial  
 Ground Water Use Restriction: No  
 Highway Authority Agreement: No  
 Ordinance: Yes  
 Industrial - Commercial: No  
 Slab on Grade: No

MAP FINDINGS  
FOCUS MAP 6

Map ID      Site      Database(s)      EPA ID Number

---

**MADDEN/WELLS DARROW REDEVELOPMENT (AREA 11) (Continued)**

**S105521108**

BCT: No  
 Building Slab: Yes  
 Asphalt Used: Yes  
 Concrete Used: Yes  
 Clean Soil 3ft: Yes  
 Clean Soil 10ft: No  
 Alternate Barrier: No

Remediation Applicant Name: Carl Byrd The Chicago Housing Authority  
 Remediation Applicant Company: 60 East Van Buren Street  
 Remediation Applicant Address: Not reported  
 Remediation Applicant City,St,Zip: 60605  
 Illinois EPA: 0316355065  
 Site Name: Madden-Wells-Darrow Redevelopment (Phase I-Area 19)  
 NFR Letter: 2007-09-25  
 NFR Letter Date Recorded: 2007-10-12  
 Comprehensive/Focused: Comprehensive  
 Worker Caution: Yes  
 Acres: 0.24  
 Land Use: Residential or Industrial/Commercial  
 Ground Water Use Restriction: No  
 Highway Authority Agreement: No  
 Ordinance: Yes  
 Industrial - Commercial: No  
 Slab on Grade: No  
 BCT: No  
 Building Slab: Yes  
 Asphalt Used: Yes  
 Concrete Used: Yes  
 Clean Soil 3ft: Yes  
 Clean Soil 10ft: No  
 Alternate Barrier: No

Remediation Applicant Name: Carl Byrd The Chicago Housing Authority  
 Remediation Applicant Company: 60 East Van Buren Street  
 Remediation Applicant Address: Not reported  
 Remediation Applicant City,St,Zip: 60605  
 Illinois EPA: 0316355065  
 Site Name: Madden-Wells-Darrow Redevelopment (Phase I-Area17)  
 NFR Letter: 2007-09-26  
 NFR Letter Date Recorded: 2007-10-12  
 Comprehensive/Focused: Comprehensive  
 Worker Caution: No  
 Acres: 1.56  
 Land Use: Residential or Industrial/Commercial  
 Ground Water Use Restriction: No  
 Highway Authority Agreement: No  
 Ordinance: Yes  
 Industrial - Commercial: No  
 Slab on Grade: No  
 BCT: No  
 Building Slab: Yes  
 Asphalt Used: Yes  
 Concrete Used: Yes  
 Clean Soil 3ft: Yes  
 Clean Soil 10ft: No  
 Alternate Barrier: No

MAP FINDINGS  
FOCUS MAP 6

Map ID      Site      Database(s)      EPA ID Number

**MADDEN/WELLS DARROW REDEVELOPMENT (AREA 11) (Continued)**

**S105521108**

Remediation Applicant Name: Carl Byrd Chicago Housing Authority  
 Remediation Applicant Company: 626 West Jackson Boulevard  
 Remediation Applicant Address: Not reported  
 Remediation Applicant City,St,Zip: 60661  
 Illinois EPA: 0316355065  
 Site Name: Madden-Wells-Darrow Redevelopment (Phase I-Areas 4, 5, 6 & 7)  
 NFR Letter: 2006-09-20  
 NFR Letter Date Recorded: 2006-10-18  
 Comprehensive/Focused: Comprehensive  
 Worker Caution: Yes  
 Acres: 1.43  
 Land Use: Residential or Industrial/Commercial  
 Ground Water Use Restriction: No  
 Highway Authority Agreement: No  
 Ordinance: Yes  
 Industrial - Commercial: No  
 Slab on Grade: No  
 BCT: No  
 Building Slab: Yes  
 Asphalt Used: Yes  
 Concrete Used: Yes  
 Clean Soil 3ft: Yes  
 Clean Soil 10ft: No  
 Alternate Barrier: No

Remediation Applicant Name: Carl Byrd Chicago Housing Authority  
 Remediation Applicant Company: 626 West Jackson Boulevard  
 Remediation Applicant Address: Not reported  
 Remediation Applicant City,St,Zip: 60661  
 Illinois EPA: 0316355065  
 Site Name: Madden-Wells-Darrow Redevelopment (Phase I-Areas 8, 9, 10 & 13)  
 NFR Letter: 2006-09-21  
 NFR Letter Date Recorded: 2006-10-18  
 Comprehensive/Focused: Comprehensive  
 Worker Caution: Yes  
 Acres: 1.43  
 Land Use: Residential or Industrial/Commercial  
 Ground Water Use Restriction: No  
 Highway Authority Agreement: No  
 Ordinance: Yes  
 Industrial - Commercial: No  
 Slab on Grade: No  
 BCT: No  
 Building Slab: Yes  
 Asphalt Used: Yes  
 Concrete Used: Yes  
 Clean Soil 3ft: Yes  
 Clean Soil 10ft: No  
 Alternate Barrier: No

IL EPA Id: 0316355065  
 US EPA Id: Not reported  
 Longitude: -87.605738  
 Latitude: 41.825783  
 Contact Name: John Gerut  
 Contact Address: 60 East Van Buren Street

MAP FINDINGS  
FOCUS MAP 6

Map ID Site Database(s) EPA ID Number

**MADDEN/WELLS DARROW REDEVELOPMENT (AREA 11) (Continued)**

**S105521108**

Contact City,St,Zip: Chicago, IL 60605  
 Contact Phone: (312) 913-7580  
 Date Enrolled: 07/05/2002  
 Point Of Contact: Kristy Carlstrom  
 Consultant Company: Carnow, Conibear & Associates, Ltd.  
 Consultant Address: 600 West Van Buren Street  
 Consultant City,St,Zip: Chicago, IL 60607  
 Consultant Phone: (312) 762-2908  
 Proj Mgr Assigned: Jeff Guy  
 Sec. 4 Letter Date: Not reported  
 Active: Yes  
 No Further Remediation Letter Dt: 09/25/2007  
 Remediation Applicant Co: Chicago Housing Authority  
 Effective: True  
 Remediation Applicant Name: Kimberly Worthington  
 Remediation Applicant Company: City of Chicago  
 Remediation Applicant Address: 30 North LaSalle Street  
 Remediation Applicant City,St,Zip: Chicago, IL  
 Illinois EPA: 0316355065  
 Site Name: Madden/Wells Darrow Redevelopment (Area 11)  
 NFR Letter: 2005-06-23  
 NFR Letter Date Recorded: 2005-07-19  
 Comprehensive/Focused: Comprehensive  
 Worker Caution: No  
 Acres: 0.43  
 Land Use: Residential or Industrial/Commercial  
 Ground Water Use Restriction: No  
 Highway Authority Agreement: No  
 Ordinance: Yes  
 Industrial - Commercial: No  
 Slab on Grade: No  
 BCT: No  
 Building Slab: Yes  
 Asphalt Used: Yes  
 Concrete Used: Yes  
 Clean Soil 3ft: Yes  
 Clean Soil 10ft: No  
 Alternate Barrier: No

Remediation Applicant Name: Kimberly Worthington  
 Remediation Applicant Company: City of Chicago  
 Remediation Applicant Address: 30 North LaSalle Street  
 Remediation Applicant City,St,Zip: Chicago, IL  
 Illinois EPA: 0316355065  
 Site Name: Madden/Wells Darrow Redevelopment (Area 12)  
 NFR Letter: 2005-06-24  
 NFR Letter Date Recorded: 2005-07-19  
 Comprehensive/Focused: Comprehensive  
 Worker Caution: Yes  
 Acres: 0.7  
 Land Use: Residential or Industrial/Commercial  
 Ground Water Use Restriction: No  
 Highway Authority Agreement: No  
 Ordinance: Yes  
 Industrial - Commercial: No  
 Slab on Grade: No  
 BCT: No

MAP FINDINGS  
FOCUS MAP 6

Map ID      Site      Database(s)      EPA ID Number

---

**MADDEN/WELLS DARROW REDEVELOPMENT (AREA 11) (Continued)**

**S105521108**

Building Slab:                      Yes  
Asphalt Used:                      Yes  
Concrete Used:                    Yes  
Clean Soil 3ft:                    Yes  
Clean Soil 10ft:                  No  
Alternate Barrier:                No

Remediation Applicant Name:    Carl Byrd  
Remediation Applicant Company: Chicago Housing Authority  
Remediation Applicant Address: 626 West Jackson Boulevard  
Remediation Applicant City,St,Zip: Chicago, IL  
Illinois EPA:                      0316355065  
Site Name:                        Madden/Wells/Darrow Redevelopment (Phase 1-Area 33)  
NFR Letter:                        2005-11-01  
NFR Letter Date Recorded:      2006-01-30  
Comprehensive/Focused:        Comprehensive  
Worker Caution:                No  
Acres:                              0.34  
Land Use:                         Residential or Industrial/Commercial  
Ground Water Use Restriction: No  
Highway Authority Agreement: No  
Ordinance:                        Yes  
Industrial - Commercial:        No  
Slab on Grade:                    No  
BCT:                                No  
Building Slab:                    No  
Asphalt Used:                    No  
Concrete Used:                    No  
Clean Soil 3ft:                    No  
Clean Soil 10ft:                  No  
Alternate Barrier:                No

Remediation Applicant Name:    Carl Byrd  
Remediation Applicant Company: Chicago Housing Authority  
Remediation Applicant Address: 626 West Jackson Boulevard  
Remediation Applicant City,St,Zip: Chicago, IL  
Illinois EPA:                      0316355065  
Site Name:                        Madden/Wells Darrow Redevelopment (Phase 1-Area 1 & 2)  
NFR Letter:                        2006-04-19  
NFR Letter Date Recorded:      2006-06-27  
Comprehensive/Focused:        Comprehensive  
Worker Caution:                No  
Acres:                              0.64  
Land Use:                         Residential or Industrial/Commercial  
Ground Water Use Restriction: No  
Highway Authority Agreement: No  
Ordinance:                        Yes  
Industrial - Commercial:        No  
Slab on Grade:                    No  
BCT:                                No  
Building Slab:                    Yes  
Asphalt Used:                    Yes  
Concrete Used:                    Yes  
Clean Soil 3ft:                    Yes  
Clean Soil 10ft:                  No  
Alternate Barrier:                No

MAP FINDINGS  
FOCUS MAP 6

Map ID Site Database(s) EPA ID Number

**MADDEN/WELLS DARROW REDEVELOPMENT (AREA 11) (Continued)**

**S105521108**

Remediation Applicant Name: Carl Byrd  
 Remediation Applicant Company: Chicago Housing Authority  
 Remediation Applicant Address: 626 West Jackson Boulevard  
 Remediation Applicant City,St,Zip: Chicago, IL  
 Illinois EPA: 0316355065  
 Site Name: Madden/Wells Darrow Redevelopment (Phase 1-Area 3)  
 NFR Letter: 2006-04-20  
 NFR Letter Date Recorded: 2006-06-27  
 Comprehensive/Focused: Comprehensive  
 Worker Caution: No  
 Acres: 0.31  
 Land Use: Residential or Industrial/Commercial  
 Ground Water Use Restriction: No  
 Highway Authority Agreement: No  
 Ordinance: Yes  
 Industrial - Commercial: No  
 Slab on Grade: No  
 BCT: No  
 Building Slab: Yes  
 Asphalt Used: Yes  
 Concrete Used: Yes  
 Clean Soil 3ft: Yes  
 Clean Soil 10ft: No  
 Alternate Barrier: No

Remediation Applicant Name: Carl Byrd  
 Remediation Applicant Company: Chicago Housing Authority  
 Remediation Applicant Address: 626 west Jackson Boulevard  
 Remediation Applicant City,St,Zip: Chicago, IL  
 Illinois EPA: 0316355065  
 Site Name: Madden/Wells/Darrow Redevelopment (Phase 1-Area 14)  
 NFR Letter: 2006-05-25  
 NFR Letter Date Recorded: 2006-06-27  
 Comprehensive/Focused: Comprehensive  
 Worker Caution: No  
 Acres: 0.23  
 Land Use: Residential or Industrial/Commercial  
 Ground Water Use Restriction: No  
 Highway Authority Agreement: No  
 Ordinance: Yes  
 Industrial - Commercial: No  
 Slab on Grade: No  
 BCT: No  
 Building Slab: Yes  
 Asphalt Used: Yes  
 Concrete Used: Yes  
 Clean Soil 3ft: Yes  
 Clean Soil 10ft: No  
 Alternate Barrier: No

Remediation Applicant Name: Carl Byrd  
 Remediation Applicant Company: Chicago Housing Authority  
 Remediation Applicant Address: 626 west Jackson Boulevard  
 Remediation Applicant City,St,Zip: Chicago, IL  
 Illinois EPA: 0316355065  
 Site Name: Madden/Wells/Darrow Redevelopment (Phase 1-Area 30a)  
 NFR Letter: 2006-07-06

MAP FINDINGS  
FOCUS MAP 6

Map ID      Site      Database(s)      EPA ID Number

**MADDEN/WELLS DARROW REDEVELOPMENT (AREA 11) (Continued)**

**S105521108**

NFR Letter Date Recorded: 2006-08-11  
 Comprehensive/Focused: Comprehensive  
 Worker Caution: No  
 Acres: 0.22  
 Land Use: Residential or Industrial/Commercial  
 Ground Water Use Restriction: No  
 Highway Authority Agreement: No  
 Ordinance: Yes  
 Industrial - Commercial: No  
 Slab on Grade: No  
 BCT: No  
 Building Slab: Yes  
 Asphalt Used: No  
 Concrete Used: No  
 Clean Soil 3ft: Yes  
 Clean Soil 10ft: No  
 Alternate Barrier: No

Remediation Applicant Name: Carl Byrd  
 Remediation Applicant Company: The Chicago Housing Authority  
 Remediation Applicant Address: 60 East Van Buren Street  
 Remediation Applicant City,St,Zip: Chicago, IL  
 Illinois EPA: 0316355065  
 Site Name: Madden Wells Darrow Redevelopment (Phase 1-Area 18)  
 NFR Letter: 2007-09-13  
 NFR Letter Date Recorded: 2007-09-24  
 Comprehensive/Focused: Comprehensive  
 Worker Caution: No  
 Acres: 0.23  
 Land Use: Residential or Industrial/Commercial  
 Ground Water Use Restriction: No  
 Highway Authority Agreement: No  
 Ordinance: Yes  
 Industrial - Commercial: No  
 Slab on Grade: No  
 BCT: No  
 Building Slab: No  
 Asphalt Used: No  
 Concrete Used: No  
 Clean Soil 3ft: No  
 Clean Soil 10ft: No  
 Alternate Barrier: No

Remediation Applicant Name: Carl Byrd  
 Remediation Applicant Company: The Chicago Housing Authority  
 Remediation Applicant Address: 60 East Van Buren Street  
 Remediation Applicant City,St,Zip: Chicago, IL  
 Illinois EPA: 0316355065  
 Site Name: Madden Wells Darrow Redevelopment (Phase I-Area 15)  
 NFR Letter: 2007-09-14  
 NFR Letter Date Recorded: 2007-09-24  
 Comprehensive/Focused: Comprehensive  
 Worker Caution: No  
 Acres: 0.26  
 Land Use: Residential or Industrial/Commercial  
 Ground Water Use Restriction: No  
 Highway Authority Agreement: No



MAP FINDINGS  
FOCUS MAP 6

Map ID	Site	Database(s)	EPA ID Number
--------	------	-------------	---------------

**MADDEN/WELLS DARROW REDEVELOPMENT (AREA 11) (Continued)**

**S105521108**

Ordinance:	Yes
Industrial - Commercial:	No
Slab on Grade:	No
BCT:	No
Building Slab:	No
Asphalt Used:	No
Concrete Used:	No
Clean Soil 3ft:	No
Clean Soil 10ft:	No
Alternate Barrier:	No

Remediation Applicant Name:	Carl Byrd
Remediation Applicant Company:	The Chicago Housing Authority
Remediation Applicant Address:	60 East Van Buren Street
Remediation Applicant City,St,Zip:	Chicago, IL
Illinois EPA:	0316355065
Site Name:	Madden/Wells Darrow Redevelopment (Phase I-Area 16)
NFR Letter:	2007-09-18
NFR Letter Date Recorded:	2007-09-24
Comprehensive/Focused:	Comprehensive
Worker Caution:	No
Acres:	0.22
Land Use:	Residential or Industrial/Commercial
Ground Water Use Restriction:	No
Highway Authority Agreement:	No
Ordinance:	Yes
Industrial - Commercial:	No
Slab on Grade:	No
BCT:	No
Building Slab:	Yes
Asphalt Used:	Yes
Concrete Used:	Yes
Clean Soil 3ft:	Yes
Clean Soil 10ft:	No
Alternate Barrier:	No

Remediation Applicant Name:	Carl Byrd The Chicago Housing Authority
Remediation Applicant Company:	60 East Van Buren Street
Remediation Applicant Address:	Not reported
Remediation Applicant City,St,Zip:	60605
Illinois EPA:	0316355065
Site Name:	Madden-Wells-Darrow Redevelopment (Phase I-Area 20)
NFR Letter:	2007-10-25
NFR Letter Date Recorded:	2007-11-16
Comprehensive/Focused:	Comprehensive
Worker Caution:	Yes
Acres:	0.61
Land Use:	Residential or Industrial/Commercial
Ground Water Use Restriction:	No
Highway Authority Agreement:	No
Ordinance:	Yes
Industrial - Commercial:	No
Slab on Grade:	No
BCT:	No
Building Slab:	Yes
Asphalt Used:	Yes
Concrete Used:	Yes

MAP FINDINGS  
FOCUS MAP 6

Map ID      Site      Database(s)      EPA ID Number

**MADDEN/WELLS DARROW REDEVELOPMENT (AREA 11) (Continued)**

**S105521108**

Clean Soil 3ft:                      Yes  
Clean Soil 10ft:                     No  
Alternate Barrier:                   No

Remediation Applicant Name:      Carl Byrd The Chicago Housing Authority  
Remediation Applicant Company:    60 East Van Buren Street  
Remediation Applicant Address:    Not reported  
Remediation Applicant City,St,Zip: 60605  
Illinois EPA:                        0316355065  
Site Name:                            Madden-Wells-Darrow Redevelopment (Phase I-Area 22)  
NFR Letter:                          2007-10-23  
NFR Letter Date Recorded:        2007-11-16  
Comprehensive/Focused:            Comprehensive  
Worker Caution:                    No  
Acres:                                0.53  
Land Use:                             Residential or Industrial/Commercial  
Ground Water Use Restriction:     No  
Highway Authority Agreement:     No  
Ordinance:                          Yes  
Industrial - Commercial:            No  
Slab on Grade:                      No  
BCT:                                 No  
Building Slab:                        Yes  
Asphalt Used:                        Yes  
Concrete Used:                        Yes  
Clean Soil 3ft:                        Yes  
Clean Soil 10ft:                      No  
Alternate Barrier:                    No

Remediation Applicant Name:      Carl Byrd The Chicago Housing Authority  
Remediation Applicant Company:    60 East Van Buren Street  
Remediation Applicant Address:    Not reported  
Remediation Applicant City,St,Zip: 60605  
Illinois EPA:                        0316355065  
Site Name:                            Madden-Wells-Darrow Redevelopment (Phase I-Area 21)  
NFR Letter:                          2007-10-22  
NFR Letter Date Recorded:        2007-11-16  
Comprehensive/Focused:            Comprehensive  
Worker Caution:                    Yes  
Acres:                                0.61  
Land Use:                             Residential or Industrial/Commercial  
Ground Water Use Restriction:     No  
Highway Authority Agreement:     No  
Ordinance:                          Yes  
Industrial - Commercial:            No  
Slab on Grade:                      No  
BCT:                                 No  
Building Slab:                        Yes  
Asphalt Used:                        Yes  
Concrete Used:                        Yes  
Clean Soil 3ft:                        Yes  
Clean Soil 10ft:                      No  
Alternate Barrier:                    No

Remediation Applicant Name:      Carl Byrd The Chicago Housing Authority  
Remediation Applicant Company:    60 East Van Buren Street  
Remediation Applicant Address:    Not reported

MAP FINDINGS  
FOCUS MAP 6

Map ID      Site      Database(s)      EPA ID Number

**MADDEN/WELLS DARROW REDEVELOPMENT (AREA 11) (Continued)**

**S105521108**

Remediation Applicant City,St,Zip:	60605
Illinois EPA:	0316355065
Site Name:	Madden-Wells-Darrow Redevelopment (Phase I-Area 19)
NFR Letter:	2007-09-25
NFR Letter Date Recorded:	2007-10-12
Comprehensive/Focused:	Comprehensive
Worker Caution:	Yes
Acres:	0.24
Land Use:	Residential or Industrial/Commercial
Ground Water Use Restriction:	No
Highway Authority Agreement:	No
Ordinance:	Yes
Industrial - Commercial:	No
Slab on Grade:	No
BCT:	No
Building Slab:	Yes
Asphalt Used:	Yes
Concrete Used:	Yes
Clean Soil 3ft:	Yes
Clean Soil 10ft:	No
Alternate Barrier:	No
Remediation Applicant Name:	Carl Byrd The Chicago Housing Authority
Remediation Applicant Company:	60 East Van Buren Street
Remediation Applicant Address:	Not reported
Remediation Applicant City,St,Zip:	60605
Illinois EPA:	0316355065
Site Name:	Madden-Wells-Darrow Redevelopment (Phase I-Area17)
NFR Letter:	2007-09-26
NFR Letter Date Recorded:	2007-10-12
Comprehensive/Focused:	Comprehensive
Worker Caution:	No
Acres:	1.56
Land Use:	Residential or Industrial/Commercial
Ground Water Use Restriction:	No
Highway Authority Agreement:	No
Ordinance:	Yes
Industrial - Commercial:	No
Slab on Grade:	No
BCT:	No
Building Slab:	Yes
Asphalt Used:	Yes
Concrete Used:	Yes
Clean Soil 3ft:	Yes
Clean Soil 10ft:	No
Alternate Barrier:	No
Remediation Applicant Name:	Carl Byrd Chicago Housing Authority
Remediation Applicant Company:	626 West jackson Boulevard
Remediation Applicant Address:	Not reported
Remediation Applicant City,St,Zip:	60661
Illinois EPA:	0316355065
Site Name:	Madden-Wells-Darrow Redevelopment (Phase I-Areas 4, 5, 6 & 7)
NFR Letter:	2006-09-20
NFR Letter Date Recorded:	2006-10-18
Comprehensive/Focused:	Comprehensive
Worker Caution:	Yes

MAP FINDINGS  
FOCUS MAP 6

Map ID      Site      Database(s)      EPA ID Number

---

**MADDEN/WELLS DARROW REDEVELOPMENT (AREA 11) (Continued)**

**S105521108**

Acres:	1.43
Land Use:	Residential or Industrial/Commercial
Ground Water Use Restriction:	No
Highway Authority Agreement:	No
Ordinance:	Yes
Industrial - Commercial:	No
Slab on Grade:	No
BCT:	No
Building Slab:	Yes
Asphalt Used:	Yes
Concrete Used:	Yes
Clean Soil 3ft:	Yes
Clean Soil 10ft:	No
Alternate Barrier:	No
Remediation Applicant Name:	Carl Byrd Chicago Housing Authority
Remediation Applicant Company:	626 West Jackson Boulevard
Remediation Applicant Address:	Not reported
Remediation Applicant City,St,Zip:	60661
Illinois EPA:	0316355065
Site Name:	Madden-Wells-Darrow Redevelopment (Phase I-Areas 8, 9, 10 & 13)
NFR Letter:	2006-09-21
NFR Letter Date Recorded:	2006-10-18
Comprehensive/Focused:	Comprehensive
Worker Caution:	Yes
Acres:	1.43
Land Use:	Residential or Industrial/Commercial
Ground Water Use Restriction:	No
Highway Authority Agreement:	No
Ordinance:	Yes
Industrial - Commercial:	No
Slab on Grade:	No
BCT:	No
Building Slab:	Yes
Asphalt Used:	Yes
Concrete Used:	Yes
Clean Soil 3ft:	Yes
Clean Soil 10ft:	No
Alternate Barrier:	No
IL EPA Id:	0316355065
US EPA Id:	Not reported
Longitude:	-87.605738
Latitude:	41.825783
Contact Name:	John Gerut
Contact Address:	60 East Van Buren Street
Contact City,St,Zip:	Chicago, IL 60605
Contact Phone:	(312) 913-7580
Date Enrolled:	07/05/2002
Point Of Contact:	Kristy Carlstrom
Consultant Company:	Carnow, Conibear & Associates, Ltd.
Consultant Address:	600 West Van Buren Street
Consultant City,St,Zip:	Chicago, IL 60607
Consultant Phone:	(312) 762-2908
Proj Mgr Assigned:	Jeff Guy
Sec. 4 Letter Date:	Not reported

MAP FINDINGS  
FOCUS MAP 6

Map ID      Site      Database(s)      EPA ID Number

**MADDEN/WELLS DARROW REDEVELOPMENT (AREA 11) (Continued)**

**S105521108**

Active: Yes  
 No Further Remediation Letter Dt: 10/25/2007  
 Remediation Applicant Co: Chicago Housing Authority  
 Effective: True  
 Remediation Applicant Name: Kimberly Worthington  
 Remediation Applicant Company: City of Chicago  
 Remediation Applicant Address: 30 North LaSalle Street  
 Remediation Applicant City,St,Zip: Chicago, IL  
 Illinois EPA: 0316355065  
 Site Name: Madden/Wells Darrow Redevelopment (Area 11)  
 NFR Letter: 2005-06-23  
 NFR Letter Date Recorded: 2005-07-19  
 Comprehensive/Focused: Comprehensive  
 Worker Caution: No  
 Acres: 0.43  
 Land Use: Residential or Industrial/Commercial  
 Ground Water Use Restriction: No  
 Highway Authority Agreement: No  
 Ordinance: Yes  
 Industrial - Commercial: No  
 Slab on Grade: No  
 BCT: No  
 Building Slab: Yes  
 Asphalt Used: Yes  
 Concrete Used: Yes  
 Clean Soil 3ft: Yes  
 Clean Soil 10ft: No  
 Alternate Barrier: No

Remediation Applicant Name: Kimberly Worthington  
 Remediation Applicant Company: City of Chicago  
 Remediation Applicant Address: 30 North LaSalle Street  
 Remediation Applicant City,St,Zip: Chicago, IL  
 Illinois EPA: 0316355065  
 Site Name: Madden/Wells Darrow Redevelopment (Area 12)  
 NFR Letter: 2005-06-24  
 NFR Letter Date Recorded: 2005-07-19  
 Comprehensive/Focused: Comprehensive  
 Worker Caution: Yes  
 Acres: 0.7  
 Land Use: Residential or Industrial/Commercial  
 Ground Water Use Restriction: No  
 Highway Authority Agreement: No  
 Ordinance: Yes  
 Industrial - Commercial: No  
 Slab on Grade: No  
 BCT: No  
 Building Slab: Yes  
 Asphalt Used: Yes  
 Concrete Used: Yes  
 Clean Soil 3ft: Yes  
 Clean Soil 10ft: No  
 Alternate Barrier: No

Remediation Applicant Name: Carl Byrd  
 Remediation Applicant Company: Chicago Housing Authority  
 Remediation Applicant Address: 626 West Jackson Boulevard

MAP FINDINGS  
FOCUS MAP 6

Map ID      Site      Database(s)      EPA ID Number

**MADDEN/WELLS DARROW REDEVELOPMENT (AREA 11) (Continued)**

**S105521108**

Remediation Applicant City,St,Zip: Chicago, IL  
 Illinois EPA: 0316355065  
 Site Name: Madden/Wells/Darrow Redevelopment (Phase 1-Area 33)  
 NFR Letter: 2005-11-01  
 NFR Letter Date Recorded: 2006-01-30  
 Comprehensive/Focused: Comprehensive  
 Worker Caution: No  
 Acres: 0.34  
 Land Use: Residential or Industrial/Commercial  
 Ground Water Use Restriction: No  
 Highway Authority Agreement: No  
 Ordinance: Yes  
 Industrial - Commercial: No  
 Slab on Grade: No  
 BCT: No  
 Building Slab: No  
 Asphalt Used: No  
 Concrete Used: No  
 Clean Soil 3ft: No  
 Clean Soil 10ft: No  
 Alternate Barrier: No

Remediation Applicant Name: Carl Byrd  
 Remediation Applicant Company: Chicago Housing Authority  
 Remediation Applicant Address: 626 West Jackson Boulevard  
 Remediation Applicant City,St,Zip: Chicago, IL  
 Illinois EPA: 0316355065  
 Site Name: Madden/Wells Darrow Redevelopment (Phase 1-Area 1 & 2)  
 NFR Letter: 2006-04-19  
 NFR Letter Date Recorded: 2006-06-27  
 Comprehensive/Focused: Comprehensive  
 Worker Caution: No  
 Acres: 0.64  
 Land Use: Residential or Industrial/Commercial  
 Ground Water Use Restriction: No  
 Highway Authority Agreement: No  
 Ordinance: Yes  
 Industrial - Commercial: No  
 Slab on Grade: No  
 BCT: No  
 Building Slab: Yes  
 Asphalt Used: Yes  
 Concrete Used: Yes  
 Clean Soil 3ft: Yes  
 Clean Soil 10ft: No  
 Alternate Barrier: No

Remediation Applicant Name: Carl Byrd  
 Remediation Applicant Company: Chicago Housing Authority  
 Remediation Applicant Address: 626 West Jackson Boulevard  
 Remediation Applicant City,St,Zip: Chicago, IL  
 Illinois EPA: 0316355065  
 Site Name: Madden/Wells Darrow Redevelopment (Phase 1-Area 3)  
 NFR Letter: 2006-04-20  
 NFR Letter Date Recorded: 2006-06-27  
 Comprehensive/Focused: Comprehensive  
 Worker Caution: No

MAP FINDINGS  
FOCUS MAP 6

Map ID	Site	Database(s)	EPA ID Number
--------	------	-------------	---------------

**MADDEN/WELLS DARROW REDEVELOPMENT (AREA 11) (Continued)**

**S105521108**

Acres: 0.31  
 Land Use: Residential or Industrial/Commercial  
 Ground Water Use Restriction: No  
 Highway Authority Agreement: No  
 Ordinance: Yes  
 Industrial - Commercial: No  
 Slab on Grade: No  
 BCT: No  
 Building Slab: Yes  
 Asphalt Used: Yes  
 Concrete Used: Yes  
 Clean Soil 3ft: Yes  
 Clean Soil 10ft: No  
 Alternate Barrier: No

Remediation Applicant Name: Carl Byrd  
 Remediation Applicant Company: Chicago Housing Authority  
 Remediation Applicant Address: 626 west Jackson Boulevard  
 Remediation Applicant City,St,Zip: Chicago, IL  
 Illinois EPA: 0316355065  
 Site Name: Madden/Wells/Darrow Redevelopment (Phase 1-Area 14)  
 NFR Letter: 2006-05-25  
 NFR Letter Date Recorded: 2006-06-27  
 Comprehensive/Focused: Comprehensive  
 Worker Caution: No

Acres: 0.23  
 Land Use: Residential or Industrial/Commercial  
 Ground Water Use Restriction: No  
 Highway Authority Agreement: No  
 Ordinance: Yes  
 Industrial - Commercial: No  
 Slab on Grade: No  
 BCT: No  
 Building Slab: Yes  
 Asphalt Used: Yes  
 Concrete Used: Yes  
 Clean Soil 3ft: Yes  
 Clean Soil 10ft: No  
 Alternate Barrier: No

Remediation Applicant Name: Carl Byrd  
 Remediation Applicant Company: Chicago Housing Authority  
 Remediation Applicant Address: 626 west Jackson Boulevard  
 Remediation Applicant City,St,Zip: Chicago, IL  
 Illinois EPA: 0316355065  
 Site Name: Madden/Wells/Darrow Redevelopment (Phase 1-Area 30a)  
 NFR Letter: 2006-07-06  
 NFR Letter Date Recorded: 2006-08-11  
 Comprehensive/Focused: Comprehensive  
 Worker Caution: No

Acres: 0.22  
 Land Use: Residential or Industrial/Commercial  
 Ground Water Use Restriction: No  
 Highway Authority Agreement: No  
 Ordinance: Yes  
 Industrial - Commercial: No  
 Slab on Grade: No

MAP FINDINGS  
FOCUS MAP 6

Map ID	Site	Database(s)	EPA ID Number
--------	------	-------------	---------------

**MADDEN/WELLS DARROW REDEVELOPMENT (AREA 11) (Continued)**

**S105521108**

BCT: No  
 Building Slab: Yes  
 Asphalt Used: No  
 Concrete Used: No  
 Clean Soil 3ft: Yes  
 Clean Soil 10ft: No  
 Alternate Barrier: No

Remediation Applicant Name: Carl Byrd  
 Remediation Applicant Company: The Chicago Housing Authority  
 Remediation Applicant Address: 60 East Van Buren Street  
 Remediation Applicant City,St,Zip: Chicago, IL  
 Illinois EPA: 0316355065  
 Site Name: Madden Wells Darrow Redevelopment (Phase 1-Area 18)  
 NFR Letter: 2007-09-13  
 NFR Letter Date Recorded: 2007-09-24  
 Comprehensive/Focused: Comprehensive  
 Worker Caution: No  
 Acres: 0.23  
 Land Use: Residential or Industrial/Commercial  
 Ground Water Use Restriction: No  
 Highway Authority Agreement: No  
 Ordinance: Yes  
 Industrial - Commercial: No  
 Slab on Grade: No  
 BCT: No  
 Building Slab: No  
 Asphalt Used: No  
 Concrete Used: No  
 Clean Soil 3ft: No  
 Clean Soil 10ft: No  
 Alternate Barrier: No

Remediation Applicant Name: Carl Byrd  
 Remediation Applicant Company: The Chicago Housing Authority  
 Remediation Applicant Address: 60 East Van Buren Street  
 Remediation Applicant City,St,Zip: Chicago, IL  
 Illinois EPA: 0316355065  
 Site Name: Madden Wells Darrow Redevelopment (Phase I-Area 15)  
 NFR Letter: 2007-09-14  
 NFR Letter Date Recorded: 2007-09-24  
 Comprehensive/Focused: Comprehensive  
 Worker Caution: No  
 Acres: 0.26  
 Land Use: Residential or Industrial/Commercial  
 Ground Water Use Restriction: No  
 Highway Authority Agreement: No  
 Ordinance: Yes  
 Industrial - Commercial: No  
 Slab on Grade: No  
 BCT: No  
 Building Slab: No  
 Asphalt Used: No  
 Concrete Used: No  
 Clean Soil 3ft: No  
 Clean Soil 10ft: No  
 Alternate Barrier: No



MAP FINDINGS  
FOCUS MAP 6

Map ID      Site      Database(s)      EPA ID Number

**MADDEN/WELLS DARROW REDEVELOPMENT (AREA 11) (Continued)**

**S105521108**

Remediation Applicant Name: Carl Byrd  
 Remediation Applicant Company: The Chicago Housing Authority  
 Remediation Applicant Address: 60 East Van Buren Street  
 Remediation Applicant City,St,Zip: Chicago, IL  
 Illinois EPA: 0316355065  
 Site Name: Madden/Wells Darrow Redevelopment (Phase I-Area 16)  
 NFR Letter: 2007-09-18  
 NFR Letter Date Recorded: 2007-09-24  
 Comprehensive/Focused: Comprehensive  
 Worker Caution: No  
 Acres: 0.22  
 Land Use: Residential or Industrial/Commercial  
 Ground Water Use Restriction: No  
 Highway Authority Agreement: No  
 Ordinance: Yes  
 Industrial - Commercial: No  
 Slab on Grade: No  
 BCT: No  
 Building Slab: Yes  
 Asphalt Used: Yes  
 Concrete Used: Yes  
 Clean Soil 3ft: Yes  
 Clean Soil 10ft: No  
 Alternate Barrier: No

Remediation Applicant Name: Carl Byrd The Chicago Housing Authority  
 Remediation Applicant Company: 60 East Van Buren Street  
 Remediation Applicant Address: Not reported  
 Remediation Applicant City,St,Zip: 60605  
 Illinois EPA: 0316355065  
 Site Name: Madden-Wells-Darrow Redevelopment (Phase I-Area 20)  
 NFR Letter: 2007-10-25  
 NFR Letter Date Recorded: 2007-11-16  
 Comprehensive/Focused: Comprehensive  
 Worker Caution: Yes  
 Acres: 0.61  
 Land Use: Residential or Industrial/Commercial  
 Ground Water Use Restriction: No  
 Highway Authority Agreement: No  
 Ordinance: Yes  
 Industrial - Commercial: No  
 Slab on Grade: No  
 BCT: No  
 Building Slab: Yes  
 Asphalt Used: Yes  
 Concrete Used: Yes  
 Clean Soil 3ft: Yes  
 Clean Soil 10ft: No  
 Alternate Barrier: No

Remediation Applicant Name: Carl Byrd The Chicago Housing Authority  
 Remediation Applicant Company: 60 East Van Buren Street  
 Remediation Applicant Address: Not reported  
 Remediation Applicant City,St,Zip: 60605  
 Illinois EPA: 0316355065  
 Site Name: Madden-Wells-Darrow Redevelopment (Phase I-Area 22)  
 NFR Letter: 2007-10-23

MAP FINDINGS  
FOCUS MAP 6

Map ID      Site      Database(s)      EPA ID Number

---

**MADDEN/WELLS DARROW REDEVELOPMENT (AREA 11) (Continued)**

**S105521108**

NFR Letter Date Recorded: 2007-11-16  
 Comprehensive/Focused: Comprehensive  
 Worker Caution: No  
 Acres: 0.53  
 Land Use: Residential or Industrial/Commercial  
 Ground Water Use Restriction: No  
 Highway Authority Agreement: No  
 Ordinance: Yes  
 Industrial - Commercial: No  
 Slab on Grade: No  
 BCT: No  
 Building Slab: Yes  
 Asphalt Used: Yes  
 Concrete Used: Yes  
 Clean Soil 3ft: Yes  
 Clean Soil 10ft: No  
 Alternate Barrier: No

Remediation Applicant Name: Carl Byrd The Chicago Housing Authority  
 Remediation Applicant Company: 60 East Van Buren Street  
 Remediation Applicant Address: Not reported  
 Remediation Applicant City,St,Zip: 60605  
 Illinois EPA: 0316355065  
 Site Name: Madden-Wells-Darrow Redevelopment (Phase I-Area 21)  
 NFR Letter: 2007-10-22  
 NFR Letter Date Recorded: 2007-11-16  
 Comprehensive/Focused: Comprehensive  
 Worker Caution: Yes  
 Acres: 0.61  
 Land Use: Residential or Industrial/Commercial  
 Ground Water Use Restriction: No  
 Highway Authority Agreement: No  
 Ordinance: Yes  
 Industrial - Commercial: No  
 Slab on Grade: No  
 BCT: No  
 Building Slab: Yes  
 Asphalt Used: Yes  
 Concrete Used: Yes  
 Clean Soil 3ft: Yes  
 Clean Soil 10ft: No  
 Alternate Barrier: No

Remediation Applicant Name: Carl Byrd The Chicago Housing Authority  
 Remediation Applicant Company: 60 East Van Buren Street  
 Remediation Applicant Address: Not reported  
 Remediation Applicant City,St,Zip: 60605  
 Illinois EPA: 0316355065  
 Site Name: Madden-Wells-Darrow Redevelopment (Phase I-Area 19)  
 NFR Letter: 2007-09-25  
 NFR Letter Date Recorded: 2007-10-12  
 Comprehensive/Focused: Comprehensive  
 Worker Caution: Yes  
 Acres: 0.24  
 Land Use: Residential or Industrial/Commercial  
 Ground Water Use Restriction: No  
 Highway Authority Agreement: No

MAP FINDINGS  
FOCUS MAP 6

Map ID	Site	Database(s)	EPA ID Number
--------	------	-------------	---------------

**MADDEN/WELLS DARROW REDEVELOPMENT (AREA 11) (Continued)**

**S105521108**

Ordinance:	Yes
Industrial - Commercial:	No
Slab on Grade:	No
BCT:	No
Building Slab:	Yes
Asphalt Used:	Yes
Concrete Used:	Yes
Clean Soil 3ft:	Yes
Clean Soil 10ft:	No
Alternate Barrier:	No

Remediation Applicant Name:	Carl Byrd The Chicago Housing Authority
Remediation Applicant Company:	60 East Van Buren Street
Remediation Applicant Address:	Not reported
Remediation Applicant City,St,Zip:	60605
Illinois EPA:	0316355065
Site Name:	Madden-Wells-Darrow Redevelopment (Phase I-Area17)
NFR Letter:	2007-09-26
NFR Letter Date Recorded:	2007-10-12
Comprehensive/Focused:	Comprehensive
Worker Caution:	No
Acres:	1.56
Land Use:	Residential or Industrial/Commercial
Ground Water Use Restriction:	No
Highway Authority Agreement:	No
Ordinance:	Yes
Industrial - Commercial:	No
Slab on Grade:	No
BCT:	No
Building Slab:	Yes
Asphalt Used:	Yes
Concrete Used:	Yes
Clean Soil 3ft:	Yes
Clean Soil 10ft:	No
Alternate Barrier:	No

Remediation Applicant Name:	Carl Byrd Chicago Housing Authority
Remediation Applicant Company:	626 West Jackson Boulevard
Remediation Applicant Address:	Not reported
Remediation Applicant City,St,Zip:	60661
Illinois EPA:	0316355065
Site Name:	Madden-Wells-Darrow Redevelopment (Phase I-Areas 4, 5, 6 & 7)
NFR Letter:	2006-09-20
NFR Letter Date Recorded:	2006-10-18
Comprehensive/Focused:	Comprehensive
Worker Caution:	Yes
Acres:	1.43
Land Use:	Residential or Industrial/Commercial
Ground Water Use Restriction:	No
Highway Authority Agreement:	No
Ordinance:	Yes
Industrial - Commercial:	No
Slab on Grade:	No
BCT:	No
Building Slab:	Yes
Asphalt Used:	Yes
Concrete Used:	Yes

MAP FINDINGS  
FOCUS MAP 6

Map ID Site Database(s) EPA ID Number

**MADDEN/WELLS DARROW REDEVELOPMENT (AREA 11) (Continued)**

**S105521108**

Clean Soil 3ft: Yes  
 Clean Soil 10ft: No  
 Alternate Barrier: No  
  
 Remediation Applicant Name: Carl Byrd Chicago Housing Authority  
 Remediation Applicant Company: 626 West Jackson Boulevard  
 Remediation Applicant Address: Not reported  
 Remediation Applicant City,St,Zip: 60661  
 Illinois EPA: 0316355065  
 Site Name: Madden-Wells-Darrow Redevelopment (Phase I-Areas 8, 9, 10 & 13)  
 NFR Letter: 2006-09-21  
 NFR Letter Date Recorded: 2006-10-18  
 Comprehensive/Focused: Comprehensive  
 Worker Caution: Yes  
 Acres: 1.43  
 Land Use: Residential or Industrial/Commercial  
 Ground Water Use Restriction: No  
 Highway Authority Agreement: No  
 Ordinance: Yes  
 Industrial - Commercial: No  
 Slab on Grade: No  
 BCT: No  
 Building Slab: Yes  
 Asphalt Used: Yes  
 Concrete Used: Yes  
 Clean Soil 3ft: Yes  
 Clean Soil 10ft: No  
 Alternate Barrier: No

IL EPA Id: 0316355065  
 US EPA Id: Not reported  
 Longitude: -87.605738  
 Latitude: 41.825783  
 Contact Name: John Gerut  
 Contact Address: 60 East Van Buren Street  
 Contact City,St,Zip: Chicago, IL 60605  
 Contact Phone: (312) 913-7580  
 Date Enrolled: 07/05/2002  
 Point Of Contact: John Geiger  
 Consultant Company: Environmental Design International Inc.  
 Consultant Address: 33 West Monroe  
 Consultant City,St,Zip: Chicago, IL 60603  
 Consultant Phone: (312) 345-1400 Ext. 128  
 Proj Mgr Assigned: Jeff Guy  
 Sec. 4 Letter Date: Not reported  
 Active: Yes  
 No Further Remediation Letter Dt: 10/23/2007  
 Remediation Applicant Co: Chicago Housing Authority  
 Effective: True  
 Remediation Applicant Name: Kimberly Worthington  
 Remediation Applicant Company: City of Chicago  
 Remediation Applicant Address: 30 North LaSalle Street  
 Remediation Applicant City,St,Zip: Chicago, IL  
 Illinois EPA: 0316355065  
 Site Name: Madden/Wells Darrow Redevelopment (Area 11)  
 NFR Letter: 2005-06-23

MAP FINDINGS  
FOCUS MAP 6

Map ID      Site      Database(s)      EPA ID Number

---

**MADDEN/WELLS DARROW REDEVELOPMENT (AREA 11) (Continued)**

**S105521108**

NFR Letter Date Recorded: 2005-07-19  
 Comprehensive/Focused: Comprehensive  
 Worker Caution: No  
 Acres: 0.43  
 Land Use: Residential or Industrial/Commercial  
 Ground Water Use Restriction: No  
 Highway Authority Agreement: No  
 Ordinance: Yes  
 Industrial - Commercial: No  
 Slab on Grade: No  
 BCT: No  
 Building Slab: Yes  
 Asphalt Used: Yes  
 Concrete Used: Yes  
 Clean Soil 3ft: Yes  
 Clean Soil 10ft: No  
 Alternate Barrier: No

Remediation Applicant Name: Kimberly Worthington  
 Remediation Applicant Company: City of Chicago  
 Remediation Applicant Address: 30 North LaSalle Street  
 Remediation Applicant City,St,Zip: Chicago, IL  
 Illinois EPA: 0316355065  
 Site Name: Madden/Wells Darrow Redevelopment (Area 12)  
 NFR Letter: 2005-06-24  
 NFR Letter Date Recorded: 2005-07-19  
 Comprehensive/Focused: Comprehensive  
 Worker Caution: Yes  
 Acres: 0.7  
 Land Use: Residential or Industrial/Commercial  
 Ground Water Use Restriction: No  
 Highway Authority Agreement: No  
 Ordinance: Yes  
 Industrial - Commercial: No  
 Slab on Grade: No  
 BCT: No  
 Building Slab: Yes  
 Asphalt Used: Yes  
 Concrete Used: Yes  
 Clean Soil 3ft: Yes  
 Clean Soil 10ft: No  
 Alternate Barrier: No

Remediation Applicant Name: Carl Byrd  
 Remediation Applicant Company: Chicago Housing Authority  
 Remediation Applicant Address: 626 West Jackson Boulevard  
 Remediation Applicant City,St,Zip: Chicago, IL  
 Illinois EPA: 0316355065  
 Site Name: Madden/Wells/Darrow Redevelopment (Phase 1-Area 33)  
 NFR Letter: 2005-11-01  
 NFR Letter Date Recorded: 2006-01-30  
 Comprehensive/Focused: Comprehensive  
 Worker Caution: No  
 Acres: 0.34  
 Land Use: Residential or Industrial/Commercial  
 Ground Water Use Restriction: No  
 Highway Authority Agreement: No

MAP FINDINGS  
FOCUS MAP 6

Map ID	Site	Database(s)	EPA ID Number
--------	------	-------------	---------------

**MADDEN/WELLS DARROW REDEVELOPMENT (AREA 11) (Continued)**

**S105521108**

Ordinance:	Yes
Industrial - Commercial:	No
Slab on Grade:	No
BCT:	No
Building Slab:	No
Asphalt Used:	No
Concrete Used:	No
Clean Soil 3ft:	No
Clean Soil 10ft:	No
Alternate Barrier:	No

Remediation Applicant Name:	Carl Byrd
Remediation Applicant Company:	Chicago Housing Authority
Remediation Applicant Address:	626 West Jackson Boulevard
Remediation Applicant City,St,Zip:	Chicago, IL
Illinois EPA:	0316355065
Site Name:	Madden/Wells Darrow Redevelopment (Phase 1-Area 1 & 2)
NFR Letter:	2006-04-19
NFR Letter Date Recorded:	2006-06-27
Comprehensive/Focused:	Comprehensive
Worker Caution:	No
Acres:	0.64
Land Use:	Residential or Industrial/Commercial
Ground Water Use Restriction:	No
Highway Authority Agreement:	No
Ordinance:	Yes
Industrial - Commercial:	No
Slab on Grade:	No
BCT:	No
Building Slab:	Yes
Asphalt Used:	Yes
Concrete Used:	Yes
Clean Soil 3ft:	Yes
Clean Soil 10ft:	No
Alternate Barrier:	No

Remediation Applicant Name:	Carl Byrd
Remediation Applicant Company:	Chicago Housing Authority
Remediation Applicant Address:	626 West Jackson Boulevard
Remediation Applicant City,St,Zip:	Chicago, IL
Illinois EPA:	0316355065
Site Name:	Madden/Wells Darrow Redevelopment (Phase 1-Area 3)
NFR Letter:	2006-04-20
NFR Letter Date Recorded:	2006-06-27
Comprehensive/Focused:	Comprehensive
Worker Caution:	No
Acres:	0.31
Land Use:	Residential or Industrial/Commercial
Ground Water Use Restriction:	No
Highway Authority Agreement:	No
Ordinance:	Yes
Industrial - Commercial:	No
Slab on Grade:	No
BCT:	No
Building Slab:	Yes
Asphalt Used:	Yes
Concrete Used:	Yes

MAP FINDINGS  
FOCUS MAP 6

Map ID	Site	Database(s)	EPA ID Number
--------	------	-------------	---------------

**MADDEN/WELLS DARROW REDEVELOPMENT (AREA 11) (Continued)**

**S105521108**

Clean Soil 3ft: Yes  
Clean Soil 10ft: No  
Alternate Barrier: No

Remediation Applicant Name: Carl Byrd  
Remediation Applicant Company: Chicago Housing Authority  
Remediation Applicant Address: 626 west Jackson Boulevard  
Remediation Applicant City,St,Zip: Chicago, IL  
Illinois EPA: 0316355065  
Site Name: Madden/Wells/Darrow Redevelopment (Phase 1-Area 14)  
NFR Letter: 2006-05-25  
NFR Letter Date Recorded: 2006-06-27  
Comprehensive/Focused: Comprehensive  
Worker Caution: No  
Acres: 0.23  
Land Use: Residential or Industrial/Commercial  
Ground Water Use Restriction: No  
Highway Authority Agreement: No  
Ordinance: Yes  
Industrial - Commercial: No  
Slab on Grade: No  
BCT: No  
Building Slab: Yes  
Asphalt Used: Yes  
Concrete Used: Yes  
Clean Soil 3ft: Yes  
Clean Soil 10ft: No  
Alternate Barrier: No

Remediation Applicant Name: Carl Byrd  
Remediation Applicant Company: Chicago Housing Authority  
Remediation Applicant Address: 626 west Jackson Boulevard  
Remediation Applicant City,St,Zip: Chicago, IL  
Illinois EPA: 0316355065  
Site Name: Madden/Wells/Darrow Redevelopment (Phase 1-Area 30a)  
NFR Letter: 2006-07-06  
NFR Letter Date Recorded: 2006-08-11  
Comprehensive/Focused: Comprehensive  
Worker Caution: No  
Acres: 0.22  
Land Use: Residential or Industrial/Commercial  
Ground Water Use Restriction: No  
Highway Authority Agreement: No  
Ordinance: Yes  
Industrial - Commercial: No  
Slab on Grade: No  
BCT: No  
Building Slab: Yes  
Asphalt Used: No  
Concrete Used: No  
Clean Soil 3ft: Yes  
Clean Soil 10ft: No  
Alternate Barrier: No

Remediation Applicant Name: Carl Byrd  
Remediation Applicant Company: The Chicago Housing Authority  
Remediation Applicant Address: 60 East Van Buren Street

MAP FINDINGS  
FOCUS MAP 6

Map ID Site Database(s) EPA ID Number

**MADDEN/WELLS DARROW REDEVELOPMENT (AREA 11) (Continued)**

**S105521108**

Remediation Applicant City,St,Zip: Chicago, IL  
 Illinois EPA: 0316355065  
 Site Name: Madden Wells Darrow Redevelopment (Phase 1-Area 18)  
 NFR Letter: 2007-09-13  
 NFR Letter Date Recorded: 2007-09-24  
 Comprehensive/Focused: Comprehensive  
 Worker Caution: No  
 Acres: 0.23  
 Land Use: Residential or Industrial/Commercial  
 Ground Water Use Restriction: No  
 Highway Authority Agreement: No  
 Ordinance: Yes  
 Industrial - Commercial: No  
 Slab on Grade: No  
 BCT: No  
 Building Slab: No  
 Asphalt Used: No  
 Concrete Used: No  
 Clean Soil 3ft: No  
 Clean Soil 10ft: No  
 Alternate Barrier: No

Remediation Applicant Name: Carl Byrd  
 Remediation Applicant Company: The Chicago Housing Authority  
 Remediation Applicant Address: 60 East Van Buren Street  
 Remediation Applicant City,St,Zip: Chicago, IL  
 Illinois EPA: 0316355065  
 Site Name: Madden Wells Darrow Redevelopment (Phase I-Area 15)  
 NFR Letter: 2007-09-14  
 NFR Letter Date Recorded: 2007-09-24  
 Comprehensive/Focused: Comprehensive  
 Worker Caution: No  
 Acres: 0.26  
 Land Use: Residential or Industrial/Commercial  
 Ground Water Use Restriction: No  
 Highway Authority Agreement: No  
 Ordinance: Yes  
 Industrial - Commercial: No  
 Slab on Grade: No  
 BCT: No  
 Building Slab: No  
 Asphalt Used: No  
 Concrete Used: No  
 Clean Soil 3ft: No  
 Clean Soil 10ft: No  
 Alternate Barrier: No

Remediation Applicant Name: Carl Byrd  
 Remediation Applicant Company: The Chicago Housing Authority  
 Remediation Applicant Address: 60 East Van Buren Street  
 Remediation Applicant City,St,Zip: Chicago, IL  
 Illinois EPA: 0316355065  
 Site Name: Madden/Wells Darrow Redevelopment (Phase I-Area 16)  
 NFR Letter: 2007-09-18  
 NFR Letter Date Recorded: 2007-09-24  
 Comprehensive/Focused: Comprehensive  
 Worker Caution: No



MAP FINDINGS  
FOCUS MAP 6

Map ID      Site      Database(s)      EPA ID Number

---

**MADDEN/WELLS DARROW REDEVELOPMENT (AREA 11) (Continued)**

**S105521108**

Acres:	0.22
Land Use:	Residential or Industrial/Commercial
Ground Water Use Restriction:	No
Highway Authority Agreement:	No
Ordinance:	Yes
Industrial - Commercial:	No
Slab on Grade:	No
BCT:	No
Building Slab:	Yes
Asphalt Used:	Yes
Concrete Used:	Yes
Clean Soil 3ft:	Yes
Clean Soil 10ft:	No
Alternate Barrier:	No
Remediation Applicant Name:	Carl Byrd The Chicago Housing Authority
Remediation Applicant Company:	60 East Van Buren Street
Remediation Applicant Address:	Not reported
Remediation Applicant City,St,Zip:	60605
Illinois EPA:	0316355065
Site Name:	Madden-Wells-Darrow Redevelopment (Phase I-Area 20)
NFR Letter:	2007-10-25
NFR Letter Date Recorded:	2007-11-16
Comprehensive/Focused:	Comprehensive
Worker Caution:	Yes
Acres:	0.61
Land Use:	Residential or Industrial/Commercial
Ground Water Use Restriction:	No
Highway Authority Agreement:	No
Ordinance:	Yes
Industrial - Commercial:	No
Slab on Grade:	No
BCT:	No
Building Slab:	Yes
Asphalt Used:	Yes
Concrete Used:	Yes
Clean Soil 3ft:	Yes
Clean Soil 10ft:	No
Alternate Barrier:	No
Remediation Applicant Name:	Carl Byrd The Chicago Housing Authority
Remediation Applicant Company:	60 East Van Buren Street
Remediation Applicant Address:	Not reported
Remediation Applicant City,St,Zip:	60605
Illinois EPA:	0316355065
Site Name:	Madden-Wells-Darrow Redevelopment (Phase I-Area 22)
NFR Letter:	2007-10-23
NFR Letter Date Recorded:	2007-11-16
Comprehensive/Focused:	Comprehensive
Worker Caution:	No
Acres:	0.53
Land Use:	Residential or Industrial/Commercial
Ground Water Use Restriction:	No
Highway Authority Agreement:	No
Ordinance:	Yes
Industrial - Commercial:	No
Slab on Grade:	No

MAP FINDINGS  
FOCUS MAP 6

Map ID	Site	Database(s)	EPA ID Number
--------	------	-------------	---------------

**MADDEN/WELLS DARROW REDEVELOPMENT (AREA 11) (Continued)**

**S105521108**

BCT:	No
Building Slab:	Yes
Asphalt Used:	Yes
Concrete Used:	Yes
Clean Soil 3ft:	Yes
Clean Soil 10ft:	No
Alternate Barrier:	No

Remediation Applicant Name:	Carl Byrd The Chicago Housing Authority
Remediation Applicant Company:	60 East Van Buren Street
Remediation Applicant Address:	Not reported
Remediation Applicant City,St,Zip:	60605
Illinois EPA:	0316355065
Site Name:	Madden-Wells-Darrow Redevelopment (Phase I-Area 21)
NFR Letter:	2007-10-22
NFR Letter Date Recorded:	2007-11-16
Comprehensive/Focused:	Comprehensive
Worker Caution:	Yes
Acres:	0.61
Land Use:	Residential or Industrial/Commercial
Ground Water Use Restriction:	No
Highway Authority Agreement:	No
Ordinance:	Yes
Industrial - Commercial:	No
Slab on Grade:	No
BCT:	No
Building Slab:	Yes
Asphalt Used:	Yes
Concrete Used:	Yes
Clean Soil 3ft:	Yes
Clean Soil 10ft:	No
Alternate Barrier:	No

Remediation Applicant Name:	Carl Byrd The Chicago Housing Authority
Remediation Applicant Company:	60 East Van Buren Street
Remediation Applicant Address:	Not reported
Remediation Applicant City,St,Zip:	60605
Illinois EPA:	0316355065
Site Name:	Madden-Wells-Darrow Redevelopment (Phase I-Area 19)
NFR Letter:	2007-09-25
NFR Letter Date Recorded:	2007-10-12
Comprehensive/Focused:	Comprehensive
Worker Caution:	Yes
Acres:	0.24
Land Use:	Residential or Industrial/Commercial
Ground Water Use Restriction:	No
Highway Authority Agreement:	No
Ordinance:	Yes
Industrial - Commercial:	No
Slab on Grade:	No
BCT:	No
Building Slab:	Yes
Asphalt Used:	Yes
Concrete Used:	Yes
Clean Soil 3ft:	Yes
Clean Soil 10ft:	No
Alternate Barrier:	No

MAP FINDINGS  
FOCUS MAP 6

Map ID      Site      Database(s)      EPA ID Number

**MADDEN/WELLS DARROW REDEVELOPMENT (AREA 11) (Continued)**

**S105521108**

Remediation Applicant Name:	Carl Byrd The Chicago Housing Authority
Remediation Applicant Company:	60 East Van Buren Street
Remediation Applicant Address:	Not reported
Remediation Applicant City,St,Zip:	60605
Illinois EPA:	0316355065
Site Name:	Madden-Wells-Darrow Redevelopment (Phase I-Area17)
NFR Letter:	2007-09-26
NFR Letter Date Recorded:	2007-10-12
Comprehensive/Focused:	Comprehensive
Worker Caution:	No
Acres:	1.56
Land Use:	Residential or Industrial/Commercial
Ground Water Use Restriction:	No
Highway Authority Agreement:	No
Ordinance:	Yes
Industrial - Commercial:	No
Slab on Grade:	No
BCT:	No
Building Slab:	Yes
Asphalt Used:	Yes
Concrete Used:	Yes
Clean Soil 3ft:	Yes
Clean Soil 10ft:	No
Alternate Barrier:	No
Remediation Applicant Name:	Carl Byrd Chicago Housing Authority
Remediation Applicant Company:	626 West Jackson Boulevard
Remediation Applicant Address:	Not reported
Remediation Applicant City,St,Zip:	60661
Illinois EPA:	0316355065
Site Name:	Madden-Wells-Darrow Redevelopment (Phase I-Areas 4, 5, 6 & 7)
NFR Letter:	2006-09-20
NFR Letter Date Recorded:	2006-10-18
Comprehensive/Focused:	Comprehensive
Worker Caution:	Yes
Acres:	1.43
Land Use:	Residential or Industrial/Commercial
Ground Water Use Restriction:	No
Highway Authority Agreement:	No
Ordinance:	Yes
Industrial - Commercial:	No
Slab on Grade:	No
BCT:	No
Building Slab:	Yes
Asphalt Used:	Yes
Concrete Used:	Yes
Clean Soil 3ft:	Yes
Clean Soil 10ft:	No
Alternate Barrier:	No
Remediation Applicant Name:	Carl Byrd Chicago Housing Authority
Remediation Applicant Company:	626 West Jackson Boulevard
Remediation Applicant Address:	Not reported
Remediation Applicant City,St,Zip:	60661
Illinois EPA:	0316355065
Site Name:	Madden-Wells-Darrow Redevelopment (Phase I-Areas 8, 9, 10 & 13)
NFR Letter:	2006-09-21

MAP FINDINGS  
FOCUS MAP 6

Map ID	Site	Database(s)	EPA ID Number
--------	------	-------------	---------------

**MADDEN/WELLS DARROW REDEVELOPMENT (AREA 11) (Continued)**

**S105521108**

NFR Letter Date Recorded: 2006-10-18  
 Comprehensive/Focused: Comprehensive  
 Worker Caution: Yes  
 Acres: 1.43  
 Land Use: Residential or Industrial/Commercial  
 Ground Water Use Restriction: No  
 Highway Authority Agreement: No  
 Ordinance: Yes  
 Industrial - Commercial: No  
 Slab on Grade: No  
 BCT: No  
 Building Slab: Yes  
 Asphalt Used: Yes  
 Concrete Used: Yes  
 Clean Soil 3ft: Yes  
 Clean Soil 10ft: No  
 Alternate Barrier: No

IL EPA Id: 0316355065  
 US EPA Id: Not reported  
 Longitude: -87.605738  
 Latitude: 41.825783  
 Contact Name: John Gerut  
 Contact Address: 60 East Van Buren Street  
 Contact City,St,Zip: Chicago, IL 60605  
 Contact Phone: (312) 913-7580  
 Date Enrolled: 07/05/2002  
 Point Of Contact: Kristy Carlstrom  
 Consultant Company: Carnow, Conibear & Associates, Ltd.  
 Consultant Address: 600 West Van Buren Street  
 Consultant City,St,Zip: Chicago, IL 60607  
 Consultant Phone: (312) 762-2908  
 Proj Mgr Assigned: Jeff Guy  
 Sec. 4 Letter Date: Not reported  
 Active: Yes  
 No Further Remediation Letter Dt: 10/23/2007  
 Remediation Applicant Co: Chicago Housing Authority  
 Effective: True  
 Remediation Applicant Name: Kimberly Worthington  
 Remediation Applicant Company: City of Chicago  
 Remediation Applicant Address: 30 North LaSalle Street  
 Remediation Applicant City,St,Zip: Chicago, IL  
 Illinois EPA: 0316355065  
 Site Name: Madden/Wells Darrow Redevelopment (Area 11)  
 NFR Letter: 2005-06-23  
 NFR Letter Date Recorded: 2005-07-19  
 Comprehensive/Focused: Comprehensive  
 Worker Caution: No  
 Acres: 0.43  
 Land Use: Residential or Industrial/Commercial  
 Ground Water Use Restriction: No  
 Highway Authority Agreement: No  
 Ordinance: Yes  
 Industrial - Commercial: No  
 Slab on Grade: No  
 BCT: No

MAP FINDINGS  
FOCUS MAP 6

Map ID	Site	Database(s)	EPA ID Number
--------	------	-------------	---------------

**MADDEN/WELLS DARROW REDEVELOPMENT (AREA 11) (Continued)**

**S105521108**

Building Slab: Yes  
Asphalt Used: Yes  
Concrete Used: Yes  
Clean Soil 3ft: Yes  
Clean Soil 10ft: No  
Alternate Barrier: No

Remediation Applicant Name: Kimberly Worthington  
Remediation Applicant Company: City of Chicago  
Remediation Applicant Address: 30 North LaSalle Street  
Remediation Applicant City,St,Zip: Chicago, IL  
Illinois EPA: 0316355065  
Site Name: Madden/Wells Darrow Redevelopment (Area 12)  
NFR Letter: 2005-06-24  
NFR Letter Date Recorded: 2005-07-19  
Comprehensive/Focused: Comprehensive  
Worker Caution: Yes  
Acres: 0.7  
Land Use: Residential or Industrial/Commercial  
Ground Water Use Restriction: No  
Highway Authority Agreement: No  
Ordinance: Yes  
Industrial - Commercial: No  
Slab on Grade: No  
BCT: No  
Building Slab: Yes  
Asphalt Used: Yes  
Concrete Used: Yes  
Clean Soil 3ft: Yes  
Clean Soil 10ft: No  
Alternate Barrier: No

Remediation Applicant Name: Carl Byrd  
Remediation Applicant Company: Chicago Housing Authority  
Remediation Applicant Address: 626 West Jackson Boulevard  
Remediation Applicant City,St,Zip: Chicago, IL  
Illinois EPA: 0316355065  
Site Name: Madden/Wells/Darrow Redevelopment (Phase 1-Area 33)  
NFR Letter: 2005-11-01  
NFR Letter Date Recorded: 2006-01-30  
Comprehensive/Focused: Comprehensive  
Worker Caution: No  
Acres: 0.34  
Land Use: Residential or Industrial/Commercial  
Ground Water Use Restriction: No  
Highway Authority Agreement: No  
Ordinance: Yes  
Industrial - Commercial: No  
Slab on Grade: No  
BCT: No  
Building Slab: No  
Asphalt Used: No  
Concrete Used: No  
Clean Soil 3ft: No  
Clean Soil 10ft: No  
Alternate Barrier: No

MAP FINDINGS  
FOCUS MAP 6

Map ID	Site	Database(s)	EPA ID Number
--------	------	-------------	---------------

**MADDEN/WELLS DARROW REDEVELOPMENT (AREA 11) (Continued)**

**S105521108**

Remediation Applicant Name: Carl Byrd  
 Remediation Applicant Company: Chicago Housing Authority  
 Remediation Applicant Address: 626 West Jackson Boulevard  
 Remediation Applicant City,St,Zip: Chicago, IL  
 Illinois EPA: 0316355065  
 Site Name: Madden/Wells Darrow Redevelopment (Phase 1-Area 1 & 2)  
 NFR Letter: 2006-04-19  
 NFR Letter Date Recorded: 2006-06-27  
 Comprehensive/Focused: Comprehensive  
 Worker Caution: No  
 Acres: 0.64  
 Land Use: Residential or Industrial/Commercial  
 Ground Water Use Restriction: No  
 Highway Authority Agreement: No  
 Ordinance: Yes  
 Industrial - Commercial: No  
 Slab on Grade: No  
 BCT: No  
 Building Slab: Yes  
 Asphalt Used: Yes  
 Concrete Used: Yes  
 Clean Soil 3ft: Yes  
 Clean Soil 10ft: No  
 Alternate Barrier: No

Remediation Applicant Name: Carl Byrd  
 Remediation Applicant Company: Chicago Housing Authority  
 Remediation Applicant Address: 626 West Jackson Boulevard  
 Remediation Applicant City,St,Zip: Chicago, IL  
 Illinois EPA: 0316355065  
 Site Name: Madden/Wells Darrow Redevelopment (Phase 1-Area 3)  
 NFR Letter: 2006-04-20  
 NFR Letter Date Recorded: 2006-06-27  
 Comprehensive/Focused: Comprehensive  
 Worker Caution: No  
 Acres: 0.31  
 Land Use: Residential or Industrial/Commercial  
 Ground Water Use Restriction: No  
 Highway Authority Agreement: No  
 Ordinance: Yes  
 Industrial - Commercial: No  
 Slab on Grade: No  
 BCT: No  
 Building Slab: Yes  
 Asphalt Used: Yes  
 Concrete Used: Yes  
 Clean Soil 3ft: Yes  
 Clean Soil 10ft: No  
 Alternate Barrier: No

Remediation Applicant Name: Carl Byrd  
 Remediation Applicant Company: Chicago Housing Authority  
 Remediation Applicant Address: 626 west Jackson Boulevard  
 Remediation Applicant City,St,Zip: Chicago, IL  
 Illinois EPA: 0316355065  
 Site Name: Madden/Wells/Darrow Redevelopment (Phase 1-Area 14)  
 NFR Letter: 2006-05-25

MAP FINDINGS  
FOCUS MAP 6

Map ID Site Database(s) EPA ID Number

**MADDEN/WELLS DARROW REDEVELOPMENT (AREA 11) (Continued)**

**S105521108**

NFR Letter Date Recorded: 2006-06-27  
 Comprehensive/Focused: Comprehensive  
 Worker Caution: No  
 Acres: 0.23  
 Land Use: Residential or Industrial/Commercial  
 Ground Water Use Restriction: No  
 Highway Authority Agreement: No  
 Ordinance: Yes  
 Industrial - Commercial: No  
 Slab on Grade: No  
 BCT: No  
 Building Slab: Yes  
 Asphalt Used: Yes  
 Concrete Used: Yes  
 Clean Soil 3ft: Yes  
 Clean Soil 10ft: No  
 Alternate Barrier: No

Remediation Applicant Name: Carl Byrd  
 Remediation Applicant Company: Chicago Housing Authority  
 Remediation Applicant Address: 626 west Jackson Boulevard  
 Remediation Applicant City,St,Zip: Chicago, IL  
 Illinois EPA: 0316355065  
 Site Name: Madden/Wells/Darrow Redevelopment (Phase 1-Area 30a)  
 NFR Letter: 2006-07-06  
 NFR Letter Date Recorded: 2006-08-11  
 Comprehensive/Focused: Comprehensive  
 Worker Caution: No  
 Acres: 0.22  
 Land Use: Residential or Industrial/Commercial  
 Ground Water Use Restriction: No  
 Highway Authority Agreement: No  
 Ordinance: Yes  
 Industrial - Commercial: No  
 Slab on Grade: No  
 BCT: No  
 Building Slab: Yes  
 Asphalt Used: No  
 Concrete Used: No  
 Clean Soil 3ft: Yes  
 Clean Soil 10ft: No  
 Alternate Barrier: No

Remediation Applicant Name: Carl Byrd  
 Remediation Applicant Company: The Chicago Housing Authority  
 Remediation Applicant Address: 60 East Van Buren Street  
 Remediation Applicant City,St,Zip: Chicago, IL  
 Illinois EPA: 0316355065  
 Site Name: Madden Wells Darrow Redevelopment (Phase 1-Area 18)  
 NFR Letter: 2007-09-13  
 NFR Letter Date Recorded: 2007-09-24  
 Comprehensive/Focused: Comprehensive  
 Worker Caution: No  
 Acres: 0.23  
 Land Use: Residential or Industrial/Commercial  
 Ground Water Use Restriction: No  
 Highway Authority Agreement: No

MAP FINDINGS  
 FOCUS MAP 6

Map ID	Site	Database(s)	EPA ID Number
--------	------	-------------	---------------

**MADDEN/WELLS DARROW REDEVELOPMENT (AREA 11) (Continued)**

**S105521108**

Ordinance: Yes  
 Industrial - Commercial: No  
 Slab on Grade: No  
 BCT: No  
 Building Slab: No  
 Asphalt Used: No  
 Concrete Used: No  
 Clean Soil 3ft: No  
 Clean Soil 10ft: No  
 Alternate Barrier: No

Remediation Applicant Name: Carl Byrd  
 Remediation Applicant Company: The Chicago Housing Authority  
 Remediation Applicant Address: 60 East Van Buren Street  
 Remediation Applicant City,St,Zip: Chicago, IL  
 Illinois EPA: 0316355065  
 Site Name: Madden Wells Darrow Redevelopment (Phase I-Area 15)  
 NFR Letter: 2007-09-14  
 NFR Letter Date Recorded: 2007-09-24  
 Comprehensive/Focused: Comprehensive  
 Worker Caution: No  
 Acres: 0.26  
 Land Use: Residential or Industrial/Commercial  
 Ground Water Use Restriction: No  
 Highway Authority Agreement: No  
 Ordinance: Yes  
 Industrial - Commercial: No  
 Slab on Grade: No  
 BCT: No  
 Building Slab: No  
 Asphalt Used: No  
 Concrete Used: No  
 Clean Soil 3ft: No  
 Clean Soil 10ft: No  
 Alternate Barrier: No

Remediation Applicant Name: Carl Byrd  
 Remediation Applicant Company: The Chicago Housing Authority  
 Remediation Applicant Address: 60 East Van Buren Street  
 Remediation Applicant City,St,Zip: Chicago, IL  
 Illinois EPA: 0316355065  
 Site Name: Madden/Wells Darrow Redevelopment (Phase I-Area 16)  
 NFR Letter: 2007-09-18  
 NFR Letter Date Recorded: 2007-09-24  
 Comprehensive/Focused: Comprehensive  
 Worker Caution: No  
 Acres: 0.22  
 Land Use: Residential or Industrial/Commercial  
 Ground Water Use Restriction: No  
 Highway Authority Agreement: No  
 Ordinance: Yes  
 Industrial - Commercial: No  
 Slab on Grade: No  
 BCT: No  
 Building Slab: Yes  
 Asphalt Used: Yes  
 Concrete Used: Yes



MAP FINDINGS  
FOCUS MAP 6

Map ID      Site      Database(s)      EPA ID Number

---

**MADDEN/WELLS DARROW REDEVELOPMENT (AREA 11) (Continued)**

**S105521108**

Clean Soil 3ft:                      Yes  
Clean Soil 10ft:                      No  
Alternate Barrier:                      No

Remediation Applicant Name:      Carl Byrd The Chicago Housing Authority  
Remediation Applicant Company:    60 East Van Buren Street  
Remediation Applicant Address:    Not reported  
Remediation Applicant City,St,Zip: 60605  
Illinois EPA:                          0316355065  
Site Name:                              Madden-Wells-Darrow Redevelopment (Phase I-Area 20)  
NFR Letter:                              2007-10-25  
NFR Letter Date Recorded:          2007-11-16  
Comprehensive/Focused:              Comprehensive  
Worker Caution:                      Yes  
Acres:                                      0.61  
Land Use:                                  Residential or Industrial/Commercial  
Ground Water Use Restriction:      No  
Highway Authority Agreement:      No  
Ordinance:                                Yes  
Industrial - Commercial:              No  
Slab on Grade:                          No  
BCT:                                        No  
Building Slab:                          Yes  
Asphalt Used:                          Yes  
Concrete Used:                          Yes  
Clean Soil 3ft:                          Yes  
Clean Soil 10ft:                          No  
Alternate Barrier:                      No

Remediation Applicant Name:      Carl Byrd The Chicago Housing Authority  
Remediation Applicant Company:    60 East Van Buren Street  
Remediation Applicant Address:    Not reported  
Remediation Applicant City,St,Zip: 60605  
Illinois EPA:                          0316355065  
Site Name:                              Madden-Wells-Darrow Redevelopment (Phase I-Area 22)  
NFR Letter:                              2007-10-23  
NFR Letter Date Recorded:          2007-11-16  
Comprehensive/Focused:              Comprehensive  
Worker Caution:                      No  
Acres:                                      0.53  
Land Use:                                  Residential or Industrial/Commercial  
Ground Water Use Restriction:      No  
Highway Authority Agreement:      No  
Ordinance:                                Yes  
Industrial - Commercial:              No  
Slab on Grade:                          No  
BCT:                                        No  
Building Slab:                          Yes  
Asphalt Used:                          Yes  
Concrete Used:                          Yes  
Clean Soil 3ft:                          Yes  
Clean Soil 10ft:                          No  
Alternate Barrier:                      No

Remediation Applicant Name:      Carl Byrd The Chicago Housing Authority  
Remediation Applicant Company:    60 East Van Buren Street  
Remediation Applicant Address:    Not reported

MAP FINDINGS  
FOCUS MAP 6

Map ID      Site      Database(s)      EPA ID Number

**MADDEN/WELLS DARROW REDEVELOPMENT (AREA 11) (Continued)**

**S105521108**

Remediation Applicant City,St,Zip: 60605  
 Illinois EPA: 0316355065  
 Site Name: Madden-Wells-Darrow Redevelopment (Phase I-Area 21)  
 NFR Letter: 2007-10-22  
 NFR Letter Date Recorded: 2007-11-16  
 Comprehensive/Focused: Comprehensive  
 Worker Caution: Yes  
 Acres: 0.61  
 Land Use: Residential or Industrial/Commercial  
 Ground Water Use Restriction: No  
 Highway Authority Agreement: No  
 Ordinance: Yes  
 Industrial - Commercial: No  
 Slab on Grade: No  
 BCT: No  
 Building Slab: Yes  
 Asphalt Used: Yes  
 Concrete Used: Yes  
 Clean Soil 3ft: Yes  
 Clean Soil 10ft: No  
 Alternate Barrier: No

Remediation Applicant Name: Carl Byrd The Chicago Housing Authority  
 Remediation Applicant Company: 60 East Van Buren Street  
 Remediation Applicant Address: Not reported  
 Remediation Applicant City,St,Zip: 60605  
 Illinois EPA: 0316355065  
 Site Name: Madden-Wells-Darrow Redevelopment (Phase I-Area 19)  
 NFR Letter: 2007-09-25  
 NFR Letter Date Recorded: 2007-10-12  
 Comprehensive/Focused: Comprehensive  
 Worker Caution: Yes  
 Acres: 0.24  
 Land Use: Residential or Industrial/Commercial  
 Ground Water Use Restriction: No  
 Highway Authority Agreement: No  
 Ordinance: Yes  
 Industrial - Commercial: No  
 Slab on Grade: No  
 BCT: No  
 Building Slab: Yes  
 Asphalt Used: Yes  
 Concrete Used: Yes  
 Clean Soil 3ft: Yes  
 Clean Soil 10ft: No  
 Alternate Barrier: No

Remediation Applicant Name: Carl Byrd The Chicago Housing Authority  
 Remediation Applicant Company: 60 East Van Buren Street  
 Remediation Applicant Address: Not reported  
 Remediation Applicant City,St,Zip: 60605  
 Illinois EPA: 0316355065  
 Site Name: Madden-Wells-Darrow Redevelopment (Phase I-Area17)  
 NFR Letter: 2007-09-26  
 NFR Letter Date Recorded: 2007-10-12  
 Comprehensive/Focused: Comprehensive  
 Worker Caution: No

MAP FINDINGS  
FOCUS MAP 6

Map ID Site Database(s) EPA ID Number

**MADDEN/WELLS DARROW REDEVELOPMENT (AREA 11) (Continued)**

**S105521108**

Acres: 1.56  
 Land Use: Residential or Industrial/Commercial  
 Ground Water Use Restriction: No  
 Highway Authority Agreement: No  
 Ordinance: Yes  
 Industrial - Commercial: No  
 Slab on Grade: No  
 BCT: No  
 Building Slab: Yes  
 Asphalt Used: Yes  
 Concrete Used: Yes  
 Clean Soil 3ft: Yes  
 Clean Soil 10ft: No  
 Alternate Barrier: No

Remediation Applicant Name: Carl Byrd Chicago Housing Authority  
 Remediation Applicant Company: 626 West Jackson Boulevard  
 Remediation Applicant Address: Not reported  
 Remediation Applicant City,St,Zip: 60661  
 Illinois EPA: 0316355065  
 Site Name: Madden-Wells-Darrow Redevelopment (Phase I-Areas 4, 5, 6 & 7)  
 NFR Letter: 2006-09-20  
 NFR Letter Date Recorded: 2006-10-18  
 Comprehensive/Focused: Comprehensive  
 Worker Caution: Yes

Acres: 1.43  
 Land Use: Residential or Industrial/Commercial  
 Ground Water Use Restriction: No  
 Highway Authority Agreement: No  
 Ordinance: Yes  
 Industrial - Commercial: No  
 Slab on Grade: No  
 BCT: No  
 Building Slab: Yes  
 Asphalt Used: Yes  
 Concrete Used: Yes  
 Clean Soil 3ft: Yes  
 Clean Soil 10ft: No  
 Alternate Barrier: No

Remediation Applicant Name: Carl Byrd Chicago Housing Authority  
 Remediation Applicant Company: 626 West Jackson Boulevard  
 Remediation Applicant Address: Not reported  
 Remediation Applicant City,St,Zip: 60661  
 Illinois EPA: 0316355065  
 Site Name: Madden-Wells-Darrow Redevelopment (Phase I-Areas 8, 9, 10 & 13)  
 NFR Letter: 2006-09-21  
 NFR Letter Date Recorded: 2006-10-18  
 Comprehensive/Focused: Comprehensive  
 Worker Caution: Yes

Acres: 1.43  
 Land Use: Residential or Industrial/Commercial  
 Ground Water Use Restriction: No  
 Highway Authority Agreement: No  
 Ordinance: Yes  
 Industrial - Commercial: No  
 Slab on Grade: No

MAP FINDINGS  
FOCUS MAP 6

Map ID	Site	Database(s)	EPA ID Number
--------	------	-------------	---------------

**MADDEN/WELLS DARROW REDEVELOPMENT (AREA 11) (Continued)**

**S105521108**

BCT: No  
 Building Slab: Yes  
 Asphalt Used: Yes  
 Concrete Used: Yes  
 Clean Soil 3ft: Yes  
 Clean Soil 10ft: No  
 Alternate Barrier: No

IL EPA Id: 0316355065  
 US EPA Id: Not reported  
 Longitude: -87.605738  
 Latitude: 41.825783  
 Contact Name: John Gerut  
 Contact Address: 60 East Van Buren Street  
 Contact City,St,Zip: Chicago, IL 60605  
 Contact Phone: (312) 913-7580  
 Date Enrolled: 07/05/2002  
 Point Of Contact: John Geiger  
 Consultant Company: Environmental Design International Inc.  
 Consultant Address: 33 West Monroe  
 Consultant City,St,Zip: Chicago, IL 60603  
 Consultant Phone: (312) 345-1400 Ext. 128  
 Proj Mgr Assigned: Jeff Guy  
 Sec. 4 Letter Date: Not reported  
 Active: Yes  
 No Further Remediation Letter Dt: 10/22/2007  
 Remediation Applicant Co: Chicago Housing Authority  
 Effective: True  
 Remediation Applicant Name: Kimberly Worthington  
 Remediation Applicant Company: City of Chicago  
 Remediation Applicant Address: 30 North LaSalle Street  
 Remediation Applicant City,St,Zip: Chicago, IL  
 Illinois EPA: 0316355065  
 Site Name: Madden/Wells Darrow Redevelopment (Area 11)  
 NFR Letter: 2005-06-23  
 NFR Letter Date Recorded: 2005-07-19  
 Comprehensive/Focused: Comprehensive  
 Worker Caution: No  
 Acres: 0.43  
 Land Use: Residential or Industrial/Commercial  
 Ground Water Use Restriction: No  
 Highway Authority Agreement: No  
 Ordinance: Yes  
 Industrial - Commercial: No  
 Slab on Grade: No  
 BCT: No  
 Building Slab: Yes  
 Asphalt Used: Yes  
 Concrete Used: Yes  
 Clean Soil 3ft: Yes  
 Clean Soil 10ft: No  
 Alternate Barrier: No

Remediation Applicant Name: Kimberly Worthington  
 Remediation Applicant Company: City of Chicago  
 Remediation Applicant Address: 30 North LaSalle Street

MAP FINDINGS  
FOCUS MAP 6

Map ID      Site      Database(s)      EPA ID Number

---

**MADDEN/WELLS DARROW REDEVELOPMENT (AREA 11) (Continued)**

**S105521108**

Remediation Applicant City,St,Zip: Chicago, IL  
 Illinois EPA: 0316355065  
 Site Name: Madden/Wells Darrow Redevelopment (Area 12)  
 NFR Letter: 2005-06-24  
 NFR Letter Date Recorded: 2005-07-19  
 Comprehensive/Focused: Comprehensive  
 Worker Caution: Yes  
 Acres: 0.7  
 Land Use: Residential or Industrial/Commercial  
 Ground Water Use Restriction: No  
 Highway Authority Agreement: No  
 Ordinance: Yes  
 Industrial - Commercial: No  
 Slab on Grade: No  
 BCT: No  
 Building Slab: Yes  
 Asphalt Used: Yes  
 Concrete Used: Yes  
 Clean Soil 3ft: Yes  
 Clean Soil 10ft: No  
 Alternate Barrier: No

Remediation Applicant Name: Carl Byrd  
 Remediation Applicant Company: Chicago Housing Authority  
 Remediation Applicant Address: 626 West Jackson Boulevard  
 Remediation Applicant City,St,Zip: Chicago, IL  
 Illinois EPA: 0316355065  
 Site Name: Madden/Wells/Darrow Redevelopment (Phase 1-Area 33)  
 NFR Letter: 2005-11-01  
 NFR Letter Date Recorded: 2006-01-30  
 Comprehensive/Focused: Comprehensive  
 Worker Caution: No  
 Acres: 0.34  
 Land Use: Residential or Industrial/Commercial  
 Ground Water Use Restriction: No  
 Highway Authority Agreement: No  
 Ordinance: Yes  
 Industrial - Commercial: No  
 Slab on Grade: No  
 BCT: No  
 Building Slab: No  
 Asphalt Used: No  
 Concrete Used: No  
 Clean Soil 3ft: No  
 Clean Soil 10ft: No  
 Alternate Barrier: No

Remediation Applicant Name: Carl Byrd  
 Remediation Applicant Company: Chicago Housing Authority  
 Remediation Applicant Address: 626 West Jackson Boulevard  
 Remediation Applicant City,St,Zip: Chicago, IL  
 Illinois EPA: 0316355065  
 Site Name: Madden/Wells Darrow Redevelopment (Phase 1-Area 1 & 2)  
 NFR Letter: 2006-04-19  
 NFR Letter Date Recorded: 2006-06-27  
 Comprehensive/Focused: Comprehensive  
 Worker Caution: No

MAP FINDINGS  
FOCUS MAP 6

Map ID Site Database(s) EPA ID Number

**MADDEN/WELLS DARROW REDEVELOPMENT (AREA 11) (Continued)**

**S105521108**

Acres: 0.64  
 Land Use: Residential or Industrial/Commercial  
 Ground Water Use Restriction: No  
 Highway Authority Agreement: No  
 Ordinance: Yes  
 Industrial - Commercial: No  
 Slab on Grade: No  
 BCT: No  
 Building Slab: Yes  
 Asphalt Used: Yes  
 Concrete Used: Yes  
 Clean Soil 3ft: Yes  
 Clean Soil 10ft: No  
 Alternate Barrier: No

Remediation Applicant Name: Carl Byrd  
 Remediation Applicant Company: Chicago Housing Authority  
 Remediation Applicant Address: 626 West Jackson Boulevard  
 Remediation Applicant City,St,Zip: Chicago, IL  
 Illinois EPA: 0316355065  
 Site Name: Madden/Wells Darrow Redevelopment (Phase 1-Area 3)  
 NFR Letter: 2006-04-20  
 NFR Letter Date Recorded: 2006-06-27  
 Comprehensive/Focused: Comprehensive  
 Worker Caution: No

Acres: 0.31  
 Land Use: Residential or Industrial/Commercial  
 Ground Water Use Restriction: No  
 Highway Authority Agreement: No  
 Ordinance: Yes  
 Industrial - Commercial: No  
 Slab on Grade: No  
 BCT: No  
 Building Slab: Yes  
 Asphalt Used: Yes  
 Concrete Used: Yes  
 Clean Soil 3ft: Yes  
 Clean Soil 10ft: No  
 Alternate Barrier: No

Remediation Applicant Name: Carl Byrd  
 Remediation Applicant Company: Chicago Housing Authority  
 Remediation Applicant Address: 626 west Jackson Boulevard  
 Remediation Applicant City,St,Zip: Chicago, IL  
 Illinois EPA: 0316355065  
 Site Name: Madden/Wells/Darrow Redevelopment (Phase 1-Area 14)  
 NFR Letter: 2006-05-25  
 NFR Letter Date Recorded: 2006-06-27  
 Comprehensive/Focused: Comprehensive  
 Worker Caution: No

Acres: 0.23  
 Land Use: Residential or Industrial/Commercial  
 Ground Water Use Restriction: No  
 Highway Authority Agreement: No  
 Ordinance: Yes  
 Industrial - Commercial: No  
 Slab on Grade: No

MAP FINDINGS  
FOCUS MAP 6

Map ID	Site	Database(s)	EPA ID Number
--------	------	-------------	---------------

**MADDEN/WELLS DARROW REDEVELOPMENT (AREA 11) (Continued)**

**S105521108**

BCT: No  
 Building Slab: Yes  
 Asphalt Used: Yes  
 Concrete Used: Yes  
 Clean Soil 3ft: Yes  
 Clean Soil 10ft: No  
 Alternate Barrier: No

Remediation Applicant Name: Carl Byrd  
 Remediation Applicant Company: Chicago Housing Authority  
 Remediation Applicant Address: 626 west Jackson Boulevard  
 Remediation Applicant City,St,Zip: Chicago, IL  
 Illinois EPA: 0316355065  
 Site Name: Madden/Wells/Darrow Redevelopment (Phase 1-Area 30a)  
 NFR Letter: 2006-07-06  
 NFR Letter Date Recorded: 2006-08-11  
 Comprehensive/Focused: Comprehensive  
 Worker Caution: No  
 Acres: 0.22  
 Land Use: Residential or Industrial/Commercial  
 Ground Water Use Restriction: No  
 Highway Authority Agreement: No  
 Ordinance: Yes  
 Industrial - Commercial: No  
 Slab on Grade: No  
 BCT: No  
 Building Slab: Yes  
 Asphalt Used: No  
 Concrete Used: No  
 Clean Soil 3ft: Yes  
 Clean Soil 10ft: No  
 Alternate Barrier: No

Remediation Applicant Name: Carl Byrd  
 Remediation Applicant Company: The Chicago Housing Authority  
 Remediation Applicant Address: 60 East Van Buren Street  
 Remediation Applicant City,St,Zip: Chicago, IL  
 Illinois EPA: 0316355065  
 Site Name: Madden Wells Darrow Redevelopment (Phase 1-Area 18)  
 NFR Letter: 2007-09-13  
 NFR Letter Date Recorded: 2007-09-24  
 Comprehensive/Focused: Comprehensive  
 Worker Caution: No  
 Acres: 0.23  
 Land Use: Residential or Industrial/Commercial  
 Ground Water Use Restriction: No  
 Highway Authority Agreement: No  
 Ordinance: Yes  
 Industrial - Commercial: No  
 Slab on Grade: No  
 BCT: No  
 Building Slab: No  
 Asphalt Used: No  
 Concrete Used: No  
 Clean Soil 3ft: No  
 Clean Soil 10ft: No  
 Alternate Barrier: No

MAP FINDINGS  
FOCUS MAP 6

Map ID	Site	Database(s)	EPA ID Number
--------	------	-------------	---------------

**MADDEN/WELLS DARROW REDEVELOPMENT (AREA 11) (Continued)**

**S105521108**

Remediation Applicant Name: Carl Byrd  
 Remediation Applicant Company: The Chicago Housing Authority  
 Remediation Applicant Address: 60 East Van Buren Street  
 Remediation Applicant City,St,Zip: Chicago, IL  
 Illinois EPA: 0316355065  
 Site Name: Madden Wells Darrow Redevelopment (Phase I-Area 15)  
 NFR Letter: 2007-09-14  
 NFR Letter Date Recorded: 2007-09-24  
 Comprehensive/Focused: Comprehensive  
 Worker Caution: No  
 Acres: 0.26  
 Land Use: Residential or Industrial/Commercial  
 Ground Water Use Restriction: No  
 Highway Authority Agreement: No  
 Ordinance: Yes  
 Industrial - Commercial: No  
 Slab on Grade: No  
 BCT: No  
 Building Slab: No  
 Asphalt Used: No  
 Concrete Used: No  
 Clean Soil 3ft: No  
 Clean Soil 10ft: No  
 Alternate Barrier: No

Remediation Applicant Name: Carl Byrd  
 Remediation Applicant Company: The Chicago Housing Authority  
 Remediation Applicant Address: 60 East Van Buren Street  
 Remediation Applicant City,St,Zip: Chicago, IL  
 Illinois EPA: 0316355065  
 Site Name: Madden/Wells Darrow Redevelopment (Phase I-Area 16)  
 NFR Letter: 2007-09-18  
 NFR Letter Date Recorded: 2007-09-24  
 Comprehensive/Focused: Comprehensive  
 Worker Caution: No  
 Acres: 0.22  
 Land Use: Residential or Industrial/Commercial  
 Ground Water Use Restriction: No  
 Highway Authority Agreement: No  
 Ordinance: Yes  
 Industrial - Commercial: No  
 Slab on Grade: No  
 BCT: No  
 Building Slab: Yes  
 Asphalt Used: Yes  
 Concrete Used: Yes  
 Clean Soil 3ft: Yes  
 Clean Soil 10ft: No  
 Alternate Barrier: No

Remediation Applicant Name: Carl Byrd The Chicago Housing Authority  
 Remediation Applicant Company: 60 East Van Buren Street  
 Remediation Applicant Address: Not reported  
 Remediation Applicant City,St,Zip: 60605  
 Illinois EPA: 0316355065  
 Site Name: Madden-Wells-Darrow Redevelopment (Phase I-Area 20)  
 NFR Letter: 2007-10-25



MAP FINDINGS  
FOCUS MAP 6

Map ID Site Database(s) EPA ID Number

**MADDEN/WELLS DARROW REDEVELOPMENT (AREA 11) (Continued)**

**S105521108**

NFR Letter Date Recorded: 2007-11-16  
 Comprehensive/Focused: Comprehensive  
 Worker Caution: Yes  
 Acres: 0.61  
 Land Use: Residential or Industrial/Commercial  
 Ground Water Use Restriction: No  
 Highway Authority Agreement: No  
 Ordinance: Yes  
 Industrial - Commercial: No  
 Slab on Grade: No  
 BCT: No  
 Building Slab: Yes  
 Asphalt Used: Yes  
 Concrete Used: Yes  
 Clean Soil 3ft: Yes  
 Clean Soil 10ft: No  
 Alternate Barrier: No

Remediation Applicant Name: Carl Byrd The Chicago Housing Authority  
 Remediation Applicant Company: 60 East Van Buren Street  
 Remediation Applicant Address: Not reported  
 Remediation Applicant City,St,Zip: 60605  
 Illinois EPA: 0316355065  
 Site Name: Madden-Wells-Darrow Redevelopment (Phase I-Area 22)  
 NFR Letter: 2007-10-23  
 NFR Letter Date Recorded: 2007-11-16  
 Comprehensive/Focused: Comprehensive  
 Worker Caution: No  
 Acres: 0.53  
 Land Use: Residential or Industrial/Commercial  
 Ground Water Use Restriction: No  
 Highway Authority Agreement: No  
 Ordinance: Yes  
 Industrial - Commercial: No  
 Slab on Grade: No  
 BCT: No  
 Building Slab: Yes  
 Asphalt Used: Yes  
 Concrete Used: Yes  
 Clean Soil 3ft: Yes  
 Clean Soil 10ft: No  
 Alternate Barrier: No

Remediation Applicant Name: Carl Byrd The Chicago Housing Authority  
 Remediation Applicant Company: 60 East Van Buren Street  
 Remediation Applicant Address: Not reported  
 Remediation Applicant City,St,Zip: 60605  
 Illinois EPA: 0316355065  
 Site Name: Madden-Wells-Darrow Redevelopment (Phase I-Area 21)  
 NFR Letter: 2007-10-22  
 NFR Letter Date Recorded: 2007-11-16  
 Comprehensive/Focused: Comprehensive  
 Worker Caution: Yes  
 Acres: 0.61  
 Land Use: Residential or Industrial/Commercial  
 Ground Water Use Restriction: No  
 Highway Authority Agreement: No

MAP FINDINGS  
FOCUS MAP 6

Map ID      Site      Database(s)      EPA ID Number

---

**MADDEN/WELLS DARROW REDEVELOPMENT (AREA 11) (Continued)**

**S105521108**

Ordinance:      Yes  
Industrial - Commercial:      No  
Slab on Grade:      No  
BCT:      No  
Building Slab:      Yes  
Asphalt Used:      Yes  
Concrete Used:      Yes  
Clean Soil 3ft:      Yes  
Clean Soil 10ft:      No  
Alternate Barrier:      No

Remediation Applicant Name:      Carl Byrd The Chicago Housing Authority  
Remediation Applicant Company:      60 East Van Buren Street  
Remediation Applicant Address:      Not reported  
Remediation Applicant City,St,Zip:      60605  
Illinois EPA:      0316355065  
Site Name:      Madden-Wells-Darrow Redevelopment (Phase I-Area 19)  
NFR Letter:      2007-09-25  
NFR Letter Date Recorded:      2007-10-12  
Comprehensive/Focused:      Comprehensive  
Worker Caution:      Yes  
Acres:      0.24  
Land Use:      Residential or Industrial/Commercial  
Ground Water Use Restriction:      No  
Highway Authority Agreement:      No  
Ordinance:      Yes  
Industrial - Commercial:      No  
Slab on Grade:      No  
BCT:      No  
Building Slab:      Yes  
Asphalt Used:      Yes  
Concrete Used:      Yes  
Clean Soil 3ft:      Yes  
Clean Soil 10ft:      No  
Alternate Barrier:      No

Remediation Applicant Name:      Carl Byrd The Chicago Housing Authority  
Remediation Applicant Company:      60 East Van Buren Street  
Remediation Applicant Address:      Not reported  
Remediation Applicant City,St,Zip:      60605  
Illinois EPA:      0316355065  
Site Name:      Madden-Wells-Darrow Redevelopment (Phase I-Area17)  
NFR Letter:      2007-09-26  
NFR Letter Date Recorded:      2007-10-12  
Comprehensive/Focused:      Comprehensive  
Worker Caution:      No  
Acres:      1.56  
Land Use:      Residential or Industrial/Commercial  
Ground Water Use Restriction:      No  
Highway Authority Agreement:      No  
Ordinance:      Yes  
Industrial - Commercial:      No  
Slab on Grade:      No  
BCT:      No  
Building Slab:      Yes  
Asphalt Used:      Yes  
Concrete Used:      Yes

MAP FINDINGS  
FOCUS MAP 6

Map ID	Site	Database(s)	EPA ID Number
--------	------	-------------	---------------

**MADDEN/WELLS DARROW REDEVELOPMENT (AREA 11) (Continued)**

**S105521108**

Clean Soil 3ft: Yes  
Clean Soil 10ft: No  
Alternate Barrier: No

Remediation Applicant Name: Carl Byrd Chicago Housing Authority  
Remediation Applicant Company: 626 West Jackson Boulevard  
Remediation Applicant Address: Not reported  
Remediation Applicant City,St,Zip: 60661  
Illinois EPA: 0316355065  
Site Name: Madden-Wells-Darrow Redevelopment (Phase I-Areas 4, 5, 6 & 7)  
NFR Letter: 2006-09-20  
NFR Letter Date Recorded: 2006-10-18  
Comprehensive/Focused: Comprehensive  
Worker Caution: Yes  
Acres: 1.43  
Land Use: Residential or Industrial/Commercial  
Ground Water Use Restriction: No  
Highway Authority Agreement: No  
Ordinance: Yes  
Industrial - Commercial: No  
Slab on Grade: No  
BCT: No  
Building Slab: Yes  
Asphalt Used: Yes  
Concrete Used: Yes  
Clean Soil 3ft: Yes  
Clean Soil 10ft: No  
Alternate Barrier: No

Remediation Applicant Name: Carl Byrd Chicago Housing Authority  
Remediation Applicant Company: 626 West Jackson Boulevard  
Remediation Applicant Address: Not reported  
Remediation Applicant City,St,Zip: 60661  
Illinois EPA: 0316355065  
Site Name: Madden-Wells-Darrow Redevelopment (Phase I-Areas 8, 9, 10 & 13)  
NFR Letter: 2006-09-21  
NFR Letter Date Recorded: 2006-10-18  
Comprehensive/Focused: Comprehensive  
Worker Caution: Yes  
Acres: 1.43  
Land Use: Residential or Industrial/Commercial  
Ground Water Use Restriction: No  
Highway Authority Agreement: No  
Ordinance: Yes  
Industrial - Commercial: No  
Slab on Grade: No  
BCT: No  
Building Slab: Yes  
Asphalt Used: Yes  
Concrete Used: Yes  
Clean Soil 3ft: Yes  
Clean Soil 10ft: No  
Alternate Barrier: No

IL EPA Id: 0316355065  
US EPA Id: Not reported

MAP FINDINGS  
FOCUS MAP 6

Map ID      Site      Database(s)      EPA ID Number

**MADDEN/WELLS DARROW REDEVELOPMENT (AREA 11) (Continued)**

**S105521108**

Longitude: -87.605738  
 Latitude: 41.825783  
 Contact Name: John Gerut  
 Contact Address: 60 East Van Buren Street  
 Contact City,St,Zip: Chicago, IL 60605  
 Contact Phone: (312) 913-7580  
 Date Enrolled: 07/05/2002  
 Point Of Contact: Kristy Carlstrom  
 Consultant Company: Carnow, Conibear & Associates, Ltd.  
 Consultant Address: 600 West Van Buren Street  
 Consultant City,St,Zip: Chicago, IL 60607  
 Consultant Phone: (312) 762-2908  
 Proj Mgr Assigned: Jeff Guy  
 Sec. 4 Letter Date: Not reported  
 Active: Yes  
 No Further Remediation Letter Dt: 10/22/2007  
 Remediation Applicant Co: Chicago Housing Authority  
 Effective: True  
 Remediation Applicant Name: Kimberly Worthington  
 Remediation Applicant Company: City of Chicago  
 Remediation Applicant Address: 30 North LaSalle Street  
 Remediation Applicant City,St,Zip: Chicago, IL  
 Illinois EPA: 0316355065  
 Site Name: Madden/Wells Darrow Redevelopment (Area 11)  
 NFR Letter: 2005-06-23  
 NFR Letter Date Recorded: 2005-07-19  
 Comprehensive/Focused: Comprehensive  
 Worker Caution: No  
 Acres: 0.43  
 Land Use: Residential or Industrial/Commercial  
 Ground Water Use Restriction: No  
 Highway Authority Agreement: No  
 Ordinance: Yes  
 Industrial - Commercial: No  
 Slab on Grade: No  
 BCT: No  
 Building Slab: Yes  
 Asphalt Used: Yes  
 Concrete Used: Yes  
 Clean Soil 3ft: Yes  
 Clean Soil 10ft: No  
 Alternate Barrier: No  
  
 Remediation Applicant Name: Kimberly Worthington  
 Remediation Applicant Company: City of Chicago  
 Remediation Applicant Address: 30 North LaSalle Street  
 Remediation Applicant City,St,Zip: Chicago, IL  
 Illinois EPA: 0316355065  
 Site Name: Madden/Wells Darrow Redevelopment (Area 12)  
 NFR Letter: 2005-06-24  
 NFR Letter Date Recorded: 2005-07-19  
 Comprehensive/Focused: Comprehensive  
 Worker Caution: Yes  
 Acres: 0.7  
 Land Use: Residential or Industrial/Commercial  
 Ground Water Use Restriction: No  
 Highway Authority Agreement: No

MAP FINDINGS  
FOCUS MAP 6

Map ID	Site	Database(s)	EPA ID Number
--------	------	-------------	---------------

**MADDEN/WELLS DARROW REDEVELOPMENT (AREA 11) (Continued)**

**S105521108**

Ordinance:	Yes
Industrial - Commercial:	No
Slab on Grade:	No
BCT:	No
Building Slab:	Yes
Asphalt Used:	Yes
Concrete Used:	Yes
Clean Soil 3ft:	Yes
Clean Soil 10ft:	No
Alternate Barrier:	No

Remediation Applicant Name:	Carl Byrd
Remediation Applicant Company:	Chicago Housing Authority
Remediation Applicant Address:	626 West Jackson Boulevard
Remediation Applicant City,St,Zip:	Chicago, IL
Illinois EPA:	0316355065
Site Name:	Madden/Wells/Darrow Redevelopment (Phase 1-Area 33)
NFR Letter:	2005-11-01
NFR Letter Date Recorded:	2006-01-30
Comprehensive/Focused:	Comprehensive
Worker Caution:	No
Acres:	0.34
Land Use:	Residential or Industrial/Commercial
Ground Water Use Restriction:	No
Highway Authority Agreement:	No
Ordinance:	Yes
Industrial - Commercial:	No
Slab on Grade:	No
BCT:	No
Building Slab:	No
Asphalt Used:	No
Concrete Used:	No
Clean Soil 3ft:	No
Clean Soil 10ft:	No
Alternate Barrier:	No

Remediation Applicant Name:	Carl Byrd
Remediation Applicant Company:	Chicago Housing Authority
Remediation Applicant Address:	626 West Jackson Boulevard
Remediation Applicant City,St,Zip:	Chicago, IL
Illinois EPA:	0316355065
Site Name:	Madden/Wells Darrow Redevelopment (Phase 1-Area 1 & 2)
NFR Letter:	2006-04-19
NFR Letter Date Recorded:	2006-06-27
Comprehensive/Focused:	Comprehensive
Worker Caution:	No
Acres:	0.64
Land Use:	Residential or Industrial/Commercial
Ground Water Use Restriction:	No
Highway Authority Agreement:	No
Ordinance:	Yes
Industrial - Commercial:	No
Slab on Grade:	No
BCT:	No
Building Slab:	Yes
Asphalt Used:	Yes
Concrete Used:	Yes

MAP FINDINGS  
FOCUS MAP 6

Map ID      Site      Database(s)      EPA ID Number

---

**MADDEN/WELLS DARROW REDEVELOPMENT (AREA 11) (Continued)**

**S105521108**

Clean Soil 3ft:                      Yes  
Clean Soil 10ft:                      No  
Alternate Barrier:                      No

Remediation Applicant Name:      Carl Byrd  
Remediation Applicant Company:      Chicago Housing Authority  
Remediation Applicant Address:      626 West Jackson Boulevard  
Remediation Applicant City,St,Zip:      Chicago, IL  
Illinois EPA:                              0316355065  
Site Name:                                  Madden/Wells Darrow Redevelopment (Phase 1-Area 3)  
NFR Letter:                                  2006-04-20  
NFR Letter Date Recorded:              2006-06-27  
Comprehensive/Focused:                  Comprehensive  
Worker Caution:                          No  
Acres:    0.31  
Land Use:                                      Residential or Industrial/Commercial  
Ground Water Use Restriction:          No  
Highway Authority Agreement:          No  
Ordinance:                                  Yes  
Industrial - Commercial:                  No  
Slab on Grade:                              No  
BCT:    No  
Building Slab:                                  Yes  
Asphalt Used:                                  Yes  
Concrete Used:                                  Yes  
Clean Soil 3ft:                                  Yes  
Clean Soil 10ft:                              No  
Alternate Barrier:                          No

Remediation Applicant Name:      Carl Byrd  
Remediation Applicant Company:      Chicago Housing Authority  
Remediation Applicant Address:      626 west Jackson Boulevard  
Remediation Applicant City,St,Zip:      Chicago, IL  
Illinois EPA:                              0316355065  
Site Name:                                  Madden/Wells/Darrow Redevelopment (Phase 1-Area 14)  
NFR Letter:                                  2006-05-25  
NFR Letter Date Recorded:              2006-06-27  
Comprehensive/Focused:                  Comprehensive  
Worker Caution:                          No  
Acres:    0.23  
Land Use:                                      Residential or Industrial/Commercial  
Ground Water Use Restriction:          No  
Highway Authority Agreement:          No  
Ordinance:                                  Yes  
Industrial - Commercial:                  No  
Slab on Grade:                              No  
BCT:    No  
Building Slab:                                  Yes  
Asphalt Used:                                  Yes  
Concrete Used:                                  Yes  
Clean Soil 3ft:                                  Yes  
Clean Soil 10ft:                              No  
Alternate Barrier:                          No

Remediation Applicant Name:      Carl Byrd  
Remediation Applicant Company:      Chicago Housing Authority  
Remediation Applicant Address:      626 west Jackson Boulevard

MAP FINDINGS  
FOCUS MAP 6

Map ID      Site      Database(s)      EPA ID Number

**MADDEN/WELLS DARROW REDEVELOPMENT (AREA 11) (Continued)**

**S105521108**

Remediation Applicant City,St,Zip: Chicago, IL  
 Illinois EPA: 0316355065  
 Site Name: Madden/Wells/Darrow Redevelopment (Phase 1-Area 30a)  
 NFR Letter: 2006-07-06  
 NFR Letter Date Recorded: 2006-08-11  
 Comprehensive/Focused: Comprehensive  
 Worker Caution: No  
 Acres: 0.22  
 Land Use: Residential or Industrial/Commercial  
 Ground Water Use Restriction: No  
 Highway Authority Agreement: No  
 Ordinance: Yes  
 Industrial - Commercial: No  
 Slab on Grade: No  
 BCT: No  
 Building Slab: Yes  
 Asphalt Used: No  
 Concrete Used: No  
 Clean Soil 3ft: Yes  
 Clean Soil 10ft: No  
 Alternate Barrier: No

Remediation Applicant Name: Carl Byrd  
 Remediation Applicant Company: The Chicago Housing Authority  
 Remediation Applicant Address: 60 East Van Buren Street  
 Remediation Applicant City,St,Zip: Chicago, IL  
 Illinois EPA: 0316355065  
 Site Name: Madden Wells Darrow Redevelopment (Phase 1-Area 18)  
 NFR Letter: 2007-09-13  
 NFR Letter Date Recorded: 2007-09-24  
 Comprehensive/Focused: Comprehensive  
 Worker Caution: No  
 Acres: 0.23  
 Land Use: Residential or Industrial/Commercial  
 Ground Water Use Restriction: No  
 Highway Authority Agreement: No  
 Ordinance: Yes  
 Industrial - Commercial: No  
 Slab on Grade: No  
 BCT: No  
 Building Slab: No  
 Asphalt Used: No  
 Concrete Used: No  
 Clean Soil 3ft: No  
 Clean Soil 10ft: No  
 Alternate Barrier: No

Remediation Applicant Name: Carl Byrd  
 Remediation Applicant Company: The Chicago Housing Authority  
 Remediation Applicant Address: 60 East Van Buren Street  
 Remediation Applicant City,St,Zip: Chicago, IL  
 Illinois EPA: 0316355065  
 Site Name: Madden Wells Darrow Redevelopment (Phase I-Area 15)  
 NFR Letter: 2007-09-14  
 NFR Letter Date Recorded: 2007-09-24  
 Comprehensive/Focused: Comprehensive  
 Worker Caution: No

MAP FINDINGS  
FOCUS MAP 6

Map ID Site Database(s) EPA ID Number

**MADDEN/WELLS DARROW REDEVELOPMENT (AREA 11) (Continued)**

**S105521108**

Acres:	0.26
Land Use:	Residential or Industrial/Commercial
Ground Water Use Restriction:	No
Highway Authority Agreement:	No
Ordinance:	Yes
Industrial - Commercial:	No
Slab on Grade:	No
BCT:	No
Building Slab:	No
Asphalt Used:	No
Concrete Used:	No
Clean Soil 3ft:	No
Clean Soil 10ft:	No
Alternate Barrier:	No
Remediation Applicant Name:	Carl Byrd
Remediation Applicant Company:	The Chicago Housing Authority
Remediation Applicant Address:	60 East Van Buren Street
Remediation Applicant City,St,Zip:	Chicago, IL
Illinois EPA:	0316355065
Site Name:	Madden/Wells Darrow Redevelopment (Phase I-Area 16)
NFR Letter:	2007-09-18
NFR Letter Date Recorded:	2007-09-24
Comprehensive/Focused:	Comprehensive
Worker Caution:	No
Acres:	0.22
Land Use:	Residential or Industrial/Commercial
Ground Water Use Restriction:	No
Highway Authority Agreement:	No
Ordinance:	Yes
Industrial - Commercial:	No
Slab on Grade:	No
BCT:	No
Building Slab:	Yes
Asphalt Used:	Yes
Concrete Used:	Yes
Clean Soil 3ft:	Yes
Clean Soil 10ft:	No
Alternate Barrier:	No
Remediation Applicant Name:	Carl Byrd The Chicago Housing Authority
Remediation Applicant Company:	60 East Van Buren Street
Remediation Applicant Address:	Not reported
Remediation Applicant City,St,Zip:	60605
Illinois EPA:	0316355065
Site Name:	Madden-Wells-Darrow Redevelopment (Phase I-Area 20)
NFR Letter:	2007-10-25
NFR Letter Date Recorded:	2007-11-16
Comprehensive/Focused:	Comprehensive
Worker Caution:	Yes
Acres:	0.61
Land Use:	Residential or Industrial/Commercial
Ground Water Use Restriction:	No
Highway Authority Agreement:	No
Ordinance:	Yes
Industrial - Commercial:	No
Slab on Grade:	No



MAP FINDINGS  
FOCUS MAP 6

Map ID Site Database(s) EPA ID Number

**MADDEN/WELLS DARROW REDEVELOPMENT (AREA 11) (Continued)**

**S105521108**

BCT: No  
Building Slab: Yes  
Asphalt Used: Yes  
Concrete Used: Yes  
Clean Soil 3ft: Yes  
Clean Soil 10ft: No  
Alternate Barrier: No

Remediation Applicant Name: Carl Byrd The Chicago Housing Authority  
Remediation Applicant Company: 60 East Van Buren Street  
Remediation Applicant Address: Not reported  
Remediation Applicant City,St,Zip: 60605  
Illinois EPA: 0316355065  
Site Name: Madden-Wells-Darrow Redevelopment (Phase I-Area 22)  
NFR Letter: 2007-10-23  
NFR Letter Date Recorded: 2007-11-16  
Comprehensive/Focused: Comprehensive  
Worker Caution: No  
Acres: 0.53  
Land Use: Residential or Industrial/Commercial  
Ground Water Use Restriction: No  
Highway Authority Agreement: No  
Ordinance: Yes  
Industrial - Commercial: No  
Slab on Grade: No  
BCT: No  
Building Slab: Yes  
Asphalt Used: Yes  
Concrete Used: Yes  
Clean Soil 3ft: Yes  
Clean Soil 10ft: No  
Alternate Barrier: No

Remediation Applicant Name: Carl Byrd The Chicago Housing Authority  
Remediation Applicant Company: 60 East Van Buren Street  
Remediation Applicant Address: Not reported  
Remediation Applicant City,St,Zip: 60605  
Illinois EPA: 0316355065  
Site Name: Madden-Wells-Darrow Redevelopment (Phase I-Area 21)  
NFR Letter: 2007-10-22  
NFR Letter Date Recorded: 2007-11-16  
Comprehensive/Focused: Comprehensive  
Worker Caution: Yes  
Acres: 0.61  
Land Use: Residential or Industrial/Commercial  
Ground Water Use Restriction: No  
Highway Authority Agreement: No  
Ordinance: Yes  
Industrial - Commercial: No  
Slab on Grade: No  
BCT: No  
Building Slab: Yes  
Asphalt Used: Yes  
Concrete Used: Yes  
Clean Soil 3ft: Yes  
Clean Soil 10ft: No  
Alternate Barrier: No

MAP FINDINGS  
FOCUS MAP 6

Map ID      Site      Database(s)      EPA ID Number

**MADDEN/WELLS DARROW REDEVELOPMENT (AREA 11) (Continued)**

**S105521108**

Remediation Applicant Name: Carl Byrd The Chicago Housing Authority  
 Remediation Applicant Company: 60 East Van Buren Street  
 Remediation Applicant Address: Not reported  
 Remediation Applicant City,St,Zip: 60605  
 Illinois EPA: 0316355065  
 Site Name: Madden-Wells-Darrow Redevelopment (Phase I-Area 19)  
 NFR Letter: 2007-09-25  
 NFR Letter Date Recorded: 2007-10-12  
 Comprehensive/Focused: Comprehensive  
 Worker Caution: Yes  
 Acres: 0.24  
 Land Use: Residential or Industrial/Commercial  
 Ground Water Use Restriction: No  
 Highway Authority Agreement: No  
 Ordinance: Yes  
 Industrial - Commercial: No  
 Slab on Grade: No  
 BCT: No  
 Building Slab: Yes  
 Asphalt Used: Yes  
 Concrete Used: Yes  
 Clean Soil 3ft: Yes  
 Clean Soil 10ft: No  
 Alternate Barrier: No

Remediation Applicant Name: Carl Byrd The Chicago Housing Authority  
 Remediation Applicant Company: 60 East Van Buren Street  
 Remediation Applicant Address: Not reported  
 Remediation Applicant City,St,Zip: 60605  
 Illinois EPA: 0316355065  
 Site Name: Madden-Wells-Darrow Redevelopment (Phase I-Area17)  
 NFR Letter: 2007-09-26  
 NFR Letter Date Recorded: 2007-10-12  
 Comprehensive/Focused: Comprehensive  
 Worker Caution: No  
 Acres: 1.56  
 Land Use: Residential or Industrial/Commercial  
 Ground Water Use Restriction: No  
 Highway Authority Agreement: No  
 Ordinance: Yes  
 Industrial - Commercial: No  
 Slab on Grade: No  
 BCT: No  
 Building Slab: Yes  
 Asphalt Used: Yes  
 Concrete Used: Yes  
 Clean Soil 3ft: Yes  
 Clean Soil 10ft: No  
 Alternate Barrier: No

Remediation Applicant Name: Carl Byrd Chicago Housing Authority  
 Remediation Applicant Company: 626 West jackson Boulevard  
 Remediation Applicant Address: Not reported  
 Remediation Applicant City,St,Zip: 60661  
 Illinois EPA: 0316355065  
 Site Name: Madden-Wells-Darrow Redevelopment (Phase I-Areas 4, 5, 6 & 7)  
 NFR Letter: 2006-09-20

MAP FINDINGS  
FOCUS MAP 6

Map ID      Site      Database(s)      EPA ID Number

---

**MADDEN/WELLS DARROW REDEVELOPMENT (AREA 11) (Continued)**

**S105521108**

NFR Letter Date Recorded:	2006-10-18
Comprehensive/Focused:	Comprehensive
Worker Caution:	Yes
Acres:	1.43
Land Use:	Residential or Industrial/Commercial
Ground Water Use Restriction:	No
Highway Authority Agreement:	No
Ordinance:	Yes
Industrial - Commercial:	No
Slab on Grade:	No
BCT:	No
Building Slab:	Yes
Asphalt Used:	Yes
Concrete Used:	Yes
Clean Soil 3ft:	Yes
Clean Soil 10ft:	No
Alternate Barrier:	No
Remediation Applicant Name:	Carl Byrd Chicago Housing Authority
Remediation Applicant Company:	626 West Jackson Boulevard
Remediation Applicant Address:	Not reported
Remediation Applicant City,St,Zip:	60661
Illinois EPA:	0316355065
Site Name:	Madden-Wells-Darrow Redevelopment (Phase I-Areas 8, 9, 10 & 13)
NFR Letter:	2006-09-21
NFR Letter Date Recorded:	2006-10-18
Comprehensive/Focused:	Comprehensive
Worker Caution:	Yes
Acres:	1.43
Land Use:	Residential or Industrial/Commercial
Ground Water Use Restriction:	No
Highway Authority Agreement:	No
Ordinance:	Yes
Industrial - Commercial:	No
Slab on Grade:	No
BCT:	No
Building Slab:	Yes
Asphalt Used:	Yes
Concrete Used:	Yes
Clean Soil 3ft:	Yes
Clean Soil 10ft:	No
Alternate Barrier:	No
IL EPA Id:	0316355065
US EPA Id:	Not reported
Longitude:	-87.605738
Latitude:	41.825783
Contact Name:	John Gerut
Contact Address:	60 East Van Buren Street
Contact City,St,Zip:	Chicago, IL 60605
Contact Phone:	(312) 913-7580
Date Enrolled:	07/05/2002
Point Of Contact:	John Geiger
Consultant Company:	Environmental Design International Inc.
Consultant Address:	33 West Monroe
Consultant City,St,Zip:	Chicago, IL 60603

MAP FINDINGS  
FOCUS MAP 6

Map ID      Site      Database(s)      EPA ID Number

---

**MADDEN/WELLS DARROW REDEVELOPMENT (AREA 11) (Continued)**

**S105521108**

Consultant Phone: (312) 345-1400 Ext. 128  
 Proj Mgr Assigned: Jeff Guy  
 Sec. 4 Letter Date: Not reported  
 Active: Yes  
 No Further Remediation Letter Dt: 09/26/2007  
 Remediation Applicant Co: Chicago Housing Authority  
 Effective: True  
 Remediation Applicant Name: Kimberly Worthington  
 Remediation Applicant Company: City of Chicago  
 Remediation Applicant Address: 30 North LaSalle Street  
 Remediation Applicant City,St,Zip: Chicago, IL  
 Illinois EPA: 0316355065  
 Site Name: Madden/Wells Darrow Redevelopment (Area 11)  
 NFR Letter: 2005-06-23  
 NFR Letter Date Recorded: 2005-07-19  
 Comprehensive/Focused: Comprehensive  
 Worker Caution: No  
 Acres: 0.43  
 Land Use: Residential or Industrial/Commercial  
 Ground Water Use Restriction: No  
 Highway Authority Agreement: No  
 Ordinance: Yes  
 Industrial - Commercial: No  
 Slab on Grade: No  
 BCT: No  
 Building Slab: Yes  
 Asphalt Used: Yes  
 Concrete Used: Yes  
 Clean Soil 3ft: Yes  
 Clean Soil 10ft: No  
 Alternate Barrier: No

Remediation Applicant Name: Kimberly Worthington  
 Remediation Applicant Company: City of Chicago  
 Remediation Applicant Address: 30 North LaSalle Street  
 Remediation Applicant City,St,Zip: Chicago, IL  
 Illinois EPA: 0316355065  
 Site Name: Madden/Wells Darrow Redevelopment (Area 12)  
 NFR Letter: 2005-06-24  
 NFR Letter Date Recorded: 2005-07-19  
 Comprehensive/Focused: Comprehensive  
 Worker Caution: Yes  
 Acres: 0.7  
 Land Use: Residential or Industrial/Commercial  
 Ground Water Use Restriction: No  
 Highway Authority Agreement: No  
 Ordinance: Yes  
 Industrial - Commercial: No  
 Slab on Grade: No  
 BCT: No  
 Building Slab: Yes  
 Asphalt Used: Yes  
 Concrete Used: Yes  
 Clean Soil 3ft: Yes  
 Clean Soil 10ft: No  
 Alternate Barrier: No

MAP FINDINGS  
FOCUS MAP 6

Map ID      Site      Database(s)      EPA ID Number

**MADDEN/WELLS DARROW REDEVELOPMENT (AREA 11) (Continued)**

**S105521108**

Remediation Applicant Name: Carl Byrd  
 Remediation Applicant Company: Chicago Housing Authority  
 Remediation Applicant Address: 626 West Jackson Boulevard  
 Remediation Applicant City,St,Zip: Chicago, IL  
 Illinois EPA: 0316355065  
 Site Name: Madden/Wells/Darrow Redevelopment (Phase 1-Area 33)  
 NFR Letter: 2005-11-01  
 NFR Letter Date Recorded: 2006-01-30  
 Comprehensive/Focused: Comprehensive  
 Worker Caution: No  
 Acres: 0.34  
 Land Use: Residential or Industrial/Commercial  
 Ground Water Use Restriction: No  
 Highway Authority Agreement: No  
 Ordinance: Yes  
 Industrial - Commercial: No  
 Slab on Grade: No  
 BCT: No  
 Building Slab: No  
 Asphalt Used: No  
 Concrete Used: No  
 Clean Soil 3ft: No  
 Clean Soil 10ft: No  
 Alternate Barrier: No

Remediation Applicant Name: Carl Byrd  
 Remediation Applicant Company: Chicago Housing Authority  
 Remediation Applicant Address: 626 West Jackson Boulevard  
 Remediation Applicant City,St,Zip: Chicago, IL  
 Illinois EPA: 0316355065  
 Site Name: Madden/Wells Darrow Redevelopment (Phase 1-Area 1 & 2)  
 NFR Letter: 2006-04-19  
 NFR Letter Date Recorded: 2006-06-27  
 Comprehensive/Focused: Comprehensive  
 Worker Caution: No  
 Acres: 0.64  
 Land Use: Residential or Industrial/Commercial  
 Ground Water Use Restriction: No  
 Highway Authority Agreement: No  
 Ordinance: Yes  
 Industrial - Commercial: No  
 Slab on Grade: No  
 BCT: No  
 Building Slab: Yes  
 Asphalt Used: Yes  
 Concrete Used: Yes  
 Clean Soil 3ft: Yes  
 Clean Soil 10ft: No  
 Alternate Barrier: No

Remediation Applicant Name: Carl Byrd  
 Remediation Applicant Company: Chicago Housing Authority  
 Remediation Applicant Address: 626 West Jackson Boulevard  
 Remediation Applicant City,St,Zip: Chicago, IL  
 Illinois EPA: 0316355065  
 Site Name: Madden/Wells Darrow Redevelopment (Phase 1-Area 3)  
 NFR Letter: 2006-04-20

MAP FINDINGS  
FOCUS MAP 6

Map ID Site Database(s) EPA ID Number

**MADDEN/WELLS DARROW REDEVELOPMENT (AREA 11) (Continued)**

**S105521108**

NFR Letter Date Recorded: 2006-06-27  
 Comprehensive/Focused: Comprehensive  
 Worker Caution: No  
 Acres: 0.31  
 Land Use: Residential or Industrial/Commercial  
 Ground Water Use Restriction: No  
 Highway Authority Agreement: No  
 Ordinance: Yes  
 Industrial - Commercial: No  
 Slab on Grade: No  
 BCT: No  
 Building Slab: Yes  
 Asphalt Used: Yes  
 Concrete Used: Yes  
 Clean Soil 3ft: Yes  
 Clean Soil 10ft: No  
 Alternate Barrier: No

Remediation Applicant Name: Carl Byrd  
 Remediation Applicant Company: Chicago Housing Authority  
 Remediation Applicant Address: 626 west Jackson Boulevard  
 Remediation Applicant City,St,Zip: Chicago, IL  
 Illinois EPA: 0316355065  
 Site Name: Madden/Wells/Darrow Redevelopment (Phase 1-Area 14)  
 NFR Letter: 2006-05-25  
 NFR Letter Date Recorded: 2006-06-27  
 Comprehensive/Focused: Comprehensive  
 Worker Caution: No  
 Acres: 0.23  
 Land Use: Residential or Industrial/Commercial  
 Ground Water Use Restriction: No  
 Highway Authority Agreement: No  
 Ordinance: Yes  
 Industrial - Commercial: No  
 Slab on Grade: No  
 BCT: No  
 Building Slab: Yes  
 Asphalt Used: Yes  
 Concrete Used: Yes  
 Clean Soil 3ft: Yes  
 Clean Soil 10ft: No  
 Alternate Barrier: No

Remediation Applicant Name: Carl Byrd  
 Remediation Applicant Company: Chicago Housing Authority  
 Remediation Applicant Address: 626 west Jackson Boulevard  
 Remediation Applicant City,St,Zip: Chicago, IL  
 Illinois EPA: 0316355065  
 Site Name: Madden/Wells/Darrow Redevelopment (Phase 1-Area 30a)  
 NFR Letter: 2006-07-06  
 NFR Letter Date Recorded: 2006-08-11  
 Comprehensive/Focused: Comprehensive  
 Worker Caution: No  
 Acres: 0.22  
 Land Use: Residential or Industrial/Commercial  
 Ground Water Use Restriction: No  
 Highway Authority Agreement: No

MAP FINDINGS  
FOCUS MAP 6

Map ID Site Database(s) EPA ID Number

**MADDEN/WELLS DARROW REDEVELOPMENT (AREA 11) (Continued)**

**S105521108**

Ordinance: Yes  
Industrial - Commercial: No  
Slab on Grade: No  
BCT: No  
Building Slab: Yes  
Asphalt Used: No  
Concrete Used: No  
Clean Soil 3ft: Yes  
Clean Soil 10ft: No  
Alternate Barrier: No

Remediation Applicant Name: Carl Byrd  
Remediation Applicant Company: The Chicago Housing Authority  
Remediation Applicant Address: 60 East Van Buren Street  
Remediation Applicant City,St,Zip: Chicago, IL  
Illinois EPA: 0316355065  
Site Name: Madden Wells Darrow Redevelopment (Phase 1-Area 18)  
NFR Letter: 2007-09-13  
NFR Letter Date Recorded: 2007-09-24  
Comprehensive/Focused: Comprehensive  
Worker Caution: No  
Acres: 0.23  
Land Use: Residential or Industrial/Commercial  
Ground Water Use Restriction: No  
Highway Authority Agreement: No  
Ordinance: Yes  
Industrial - Commercial: No  
Slab on Grade: No  
BCT: No  
Building Slab: No  
Asphalt Used: No  
Concrete Used: No  
Clean Soil 3ft: No  
Clean Soil 10ft: No  
Alternate Barrier: No

Remediation Applicant Name: Carl Byrd  
Remediation Applicant Company: The Chicago Housing Authority  
Remediation Applicant Address: 60 East Van Buren Street  
Remediation Applicant City,St,Zip: Chicago, IL  
Illinois EPA: 0316355065  
Site Name: Madden Wells Darrow Redevelopment (Phase I-Area 15)  
NFR Letter: 2007-09-14  
NFR Letter Date Recorded: 2007-09-24  
Comprehensive/Focused: Comprehensive  
Worker Caution: No  
Acres: 0.26  
Land Use: Residential or Industrial/Commercial  
Ground Water Use Restriction: No  
Highway Authority Agreement: No  
Ordinance: Yes  
Industrial - Commercial: No  
Slab on Grade: No  
BCT: No  
Building Slab: No  
Asphalt Used: No  
Concrete Used: No

MAP FINDINGS  
FOCUS MAP 6

Map ID      Site      Database(s)      EPA ID Number

**MADDEN/WELLS DARROW REDEVELOPMENT (AREA 11) (Continued)**

**S105521108**

Clean Soil 3ft:                      No  
Clean Soil 10ft:                      No  
Alternate Barrier:                      No

Remediation Applicant Name:      Carl Byrd  
Remediation Applicant Company:    The Chicago Housing Authority  
Remediation Applicant Address:    60 East Van Buren Street  
Remediation Applicant City,St,Zip: Chicago, IL  
Illinois EPA:                            0316355065  
Site Name:                                Madden/Wells Darrow Redevelopment (Phase I-Area 16)  
NFR Letter:                                2007-09-18  
NFR Letter Date Recorded:          2007-09-24  
Comprehensive/Focused:              Comprehensive  
Worker Caution:                        No  
Acres:                                        0.22  
Land Use:                                    Residential or Industrial/Commercial  
Ground Water Use Restriction:      No  
Highway Authority Agreement:      No  
Ordinance:                                Yes  
Industrial - Commercial:              No  
Slab on Grade:                            No  
BCT:                                         No  
Building Slab:                            Yes  
Asphalt Used:                            Yes  
Concrete Used:                            Yes  
Clean Soil 3ft:                            Yes  
Clean Soil 10ft:                         No  
Alternate Barrier:                        No

Remediation Applicant Name:      Carl Byrd The Chicago Housing Authority  
Remediation Applicant Company:    60 East Van Buren Street  
Remediation Applicant Address:    Not reported  
Remediation Applicant City,St,Zip: 60605  
Illinois EPA:                            0316355065  
Site Name:                                Madden-Wells-Darrow Redevelopment (Phase I-Area 20)  
NFR Letter:                                2007-10-25  
NFR Letter Date Recorded:          2007-11-16  
Comprehensive/Focused:              Comprehensive  
Worker Caution:                        Yes  
Acres:                                        0.61  
Land Use:                                    Residential or Industrial/Commercial  
Ground Water Use Restriction:      No  
Highway Authority Agreement:      No  
Ordinance:                                Yes  
Industrial - Commercial:              No  
Slab on Grade:                            No  
BCT:                                         No  
Building Slab:                            Yes  
Asphalt Used:                            Yes  
Concrete Used:                            Yes  
Clean Soil 3ft:                            Yes  
Clean Soil 10ft:                         No  
Alternate Barrier:                        No

Remediation Applicant Name:      Carl Byrd The Chicago Housing Authority  
Remediation Applicant Company:    60 East Van Buren Street  
Remediation Applicant Address:    Not reported



MAP FINDINGS  
FOCUS MAP 6

Map ID      Site      Database(s)      EPA ID Number

**MADDEN/WELLS DARROW REDEVELOPMENT (AREA 11) (Continued)**

**S105521108**

Remediation Applicant City,St,Zip: 60605  
 Illinois EPA: 0316355065  
 Site Name: Madden-Wells-Darrow Redevelopment (Phase I-Area 22)  
 NFR Letter: 2007-10-23  
 NFR Letter Date Recorded: 2007-11-16  
 Comprehensive/Focused: Comprehensive  
 Worker Caution: No  
 Acres: 0.53  
 Land Use: Residential or Industrial/Commercial  
 Ground Water Use Restriction: No  
 Highway Authority Agreement: No  
 Ordinance: Yes  
 Industrial - Commercial: No  
 Slab on Grade: No  
 BCT: No  
 Building Slab: Yes  
 Asphalt Used: Yes  
 Concrete Used: Yes  
 Clean Soil 3ft: Yes  
 Clean Soil 10ft: No  
 Alternate Barrier: No

Remediation Applicant Name: Carl Byrd The Chicago Housing Authority  
 Remediation Applicant Company: 60 East Van Buren Street  
 Remediation Applicant Address: Not reported  
 Remediation Applicant City,St,Zip: 60605  
 Illinois EPA: 0316355065  
 Site Name: Madden-Wells-Darrow Redevelopment (Phase I-Area 21)  
 NFR Letter: 2007-10-22  
 NFR Letter Date Recorded: 2007-11-16  
 Comprehensive/Focused: Comprehensive  
 Worker Caution: Yes  
 Acres: 0.61  
 Land Use: Residential or Industrial/Commercial  
 Ground Water Use Restriction: No  
 Highway Authority Agreement: No  
 Ordinance: Yes  
 Industrial - Commercial: No  
 Slab on Grade: No  
 BCT: No  
 Building Slab: Yes  
 Asphalt Used: Yes  
 Concrete Used: Yes  
 Clean Soil 3ft: Yes  
 Clean Soil 10ft: No  
 Alternate Barrier: No

Remediation Applicant Name: Carl Byrd The Chicago Housing Authority  
 Remediation Applicant Company: 60 East Van Buren Street  
 Remediation Applicant Address: Not reported  
 Remediation Applicant City,St,Zip: 60605  
 Illinois EPA: 0316355065  
 Site Name: Madden-Wells-Darrow Redevelopment (Phase I-Area 19)  
 NFR Letter: 2007-09-25  
 NFR Letter Date Recorded: 2007-10-12  
 Comprehensive/Focused: Comprehensive  
 Worker Caution: Yes

MAP FINDINGS  
FOCUS MAP 6

Map ID	Site	Database(s)	EPA ID Number
--------	------	-------------	---------------

**MADDEN/WELLS DARROW REDEVELOPMENT (AREA 11) (Continued)**

**S105521108**

Acres: 0.24  
 Land Use: Residential or Industrial/Commercial  
 Ground Water Use Restriction: No  
 Highway Authority Agreement: No  
 Ordinance: Yes  
 Industrial - Commercial: No  
 Slab on Grade: No  
 BCT: No  
 Building Slab: Yes  
 Asphalt Used: Yes  
 Concrete Used: Yes  
 Clean Soil 3ft: Yes  
 Clean Soil 10ft: No  
 Alternate Barrier: No

Remediation Applicant Name: Carl Byrd The Chicago Housing Authority  
 Remediation Applicant Company: 60 East Van Buren Street  
 Remediation Applicant Address: Not reported  
 Remediation Applicant City,St,Zip: 60605  
 Illinois EPA: 0316355065  
 Site Name: Madden-Wells-Darrow Redevelopment (Phase I-Area17)  
 NFR Letter: 2007-09-26  
 NFR Letter Date Recorded: 2007-10-12  
 Comprehensive/Focused: Comprehensive  
 Worker Caution: No

Acres: 1.56  
 Land Use: Residential or Industrial/Commercial  
 Ground Water Use Restriction: No  
 Highway Authority Agreement: No  
 Ordinance: Yes  
 Industrial - Commercial: No  
 Slab on Grade: No  
 BCT: No  
 Building Slab: Yes  
 Asphalt Used: Yes  
 Concrete Used: Yes  
 Clean Soil 3ft: Yes  
 Clean Soil 10ft: No  
 Alternate Barrier: No

Remediation Applicant Name: Carl Byrd Chicago Housing Authority  
 Remediation Applicant Company: 626 West Jackson Boulevard  
 Remediation Applicant Address: Not reported  
 Remediation Applicant City,St,Zip: 60661  
 Illinois EPA: 0316355065  
 Site Name: Madden-Wells-Darrow Redevelopment (Phase I-Areas 4, 5, 6 & 7)  
 NFR Letter: 2006-09-20  
 NFR Letter Date Recorded: 2006-10-18  
 Comprehensive/Focused: Comprehensive  
 Worker Caution: Yes

Acres: 1.43  
 Land Use: Residential or Industrial/Commercial  
 Ground Water Use Restriction: No  
 Highway Authority Agreement: No  
 Ordinance: Yes  
 Industrial - Commercial: No  
 Slab on Grade: No

MAP FINDINGS  
FOCUS MAP 6

Map ID      Site      Database(s)      EPA ID Number

**MADDEN/WELLS DARROW REDEVELOPMENT (AREA 11) (Continued)**

**S105521108**

BCT:	No
Building Slab:	Yes
Asphalt Used:	Yes
Concrete Used:	Yes
Clean Soil 3ft:	Yes
Clean Soil 10ft:	No
Alternate Barrier:	No
Remediation Applicant Name:	Carl Byrd Chicago Housing Authority
Remediation Applicant Company:	626 West Jackson Boulevard
Remediation Applicant Address:	Not reported
Remediation Applicant City,St,Zip:	60661
Illinois EPA:	0316355065
Site Name:	Madden-Wells-Darrow Redevelopment (Phase I-Areas 8, 9, 10 & 13)
NFR Letter:	2006-09-21
NFR Letter Date Recorded:	2006-10-18
Comprehensive/Focused:	Comprehensive
Worker Caution:	Yes
Acres:	1.43
Land Use:	Residential or Industrial/Commercial
Ground Water Use Restriction:	No
Highway Authority Agreement:	No
Ordinance:	Yes
Industrial - Commercial:	No
Slab on Grade:	No
BCT:	No
Building Slab:	Yes
Asphalt Used:	Yes
Concrete Used:	Yes
Clean Soil 3ft:	Yes
Clean Soil 10ft:	No
Alternate Barrier:	No
IL EPA Id:	0316355065
US EPA Id:	Not reported
Longitude:	-87.605738
Latitude:	41.825783
Contact Name:	John Gerut
Contact Address:	60 East Van Buren Street
Contact City,St,Zip:	Chicago, IL 60605
Contact Phone:	(312) 913-7580
Date Enrolled:	07/05/2002
Point Of Contact:	Kristy Carlstrom
Consultant Company:	Carnow, Conibear & Associates, Ltd.
Consultant Address:	600 West Van Buren Street
Consultant City,St,Zip:	Chicago, IL 60607
Consultant Phone:	(312) 762-2908
Proj Mgr Assigned:	Jeff Guy
Sec. 4 Letter Date:	Not reported
Active:	Yes
No Further Remediation Letter Dt:	09/26/2007
Remediation Applicant Co:	Chicago Housing Authority
Effective:	True
Remediation Applicant Name:	Kimberly Worthington
Remediation Applicant Company:	City of Chicago
Remediation Applicant Address:	30 North LaSalle Street

MAP FINDINGS  
FOCUS MAP 6

Map ID Site Database(s) EPA ID Number

**MADDEN/WELLS DARROW REDEVELOPMENT (AREA 11) (Continued)**

**S105521108**

Remediation Applicant City,St,Zip: Chicago, IL  
 Illinois EPA: 0316355065  
 Site Name: Madden/Wells Darrow Redevelopment (Area 11)  
 NFR Letter: 2005-06-23  
 NFR Letter Date Recorded: 2005-07-19  
 Comprehensive/Focused: Comprehensive  
 Worker Caution: No  
 Acres: 0.43  
 Land Use: Residential or Industrial/Commercial  
 Ground Water Use Restriction: No  
 Highway Authority Agreement: No  
 Ordinance: Yes  
 Industrial - Commercial: No  
 Slab on Grade: No  
 BCT: No  
 Building Slab: Yes  
 Asphalt Used: Yes  
 Concrete Used: Yes  
 Clean Soil 3ft: Yes  
 Clean Soil 10ft: No  
 Alternate Barrier: No

Remediation Applicant Name: Kimberly Worthington  
 Remediation Applicant Company: City of Chicago  
 Remediation Applicant Address: 30 North LaSalle Street  
 Remediation Applicant City,St,Zip: Chicago, IL  
 Illinois EPA: 0316355065  
 Site Name: Madden/Wells Darrow Redevelopment (Area 12)  
 NFR Letter: 2005-06-24  
 NFR Letter Date Recorded: 2005-07-19  
 Comprehensive/Focused: Comprehensive  
 Worker Caution: Yes  
 Acres: 0.7  
 Land Use: Residential or Industrial/Commercial  
 Ground Water Use Restriction: No  
 Highway Authority Agreement: No  
 Ordinance: Yes  
 Industrial - Commercial: No  
 Slab on Grade: No  
 BCT: No  
 Building Slab: Yes  
 Asphalt Used: Yes  
 Concrete Used: Yes  
 Clean Soil 3ft: Yes  
 Clean Soil 10ft: No  
 Alternate Barrier: No

Remediation Applicant Name: Carl Byrd  
 Remediation Applicant Company: Chicago Housing Authority  
 Remediation Applicant Address: 626 West Jackson Boulevard  
 Remediation Applicant City,St,Zip: Chicago, IL  
 Illinois EPA: 0316355065  
 Site Name: Madden/Wells/Darrow Redevelopment (Phase 1-Area 33)  
 NFR Letter: 2005-11-01  
 NFR Letter Date Recorded: 2006-01-30  
 Comprehensive/Focused: Comprehensive  
 Worker Caution: No

MAP FINDINGS  
FOCUS MAP 6

Map ID Site Database(s) EPA ID Number

**MADDEN/WELLS DARROW REDEVELOPMENT (AREA 11) (Continued)**

**S105521108**

Acres:	0.34
Land Use:	Residential or Industrial/Commercial
Ground Water Use Restriction:	No
Highway Authority Agreement:	No
Ordinance:	Yes
Industrial - Commercial:	No
Slab on Grade:	No
BCT:	No
Building Slab:	No
Asphalt Used:	No
Concrete Used:	No
Clean Soil 3ft:	No
Clean Soil 10ft:	No
Alternate Barrier:	No
Remediation Applicant Name:	Carl Byrd
Remediation Applicant Company:	Chicago Housing Authority
Remediation Applicant Address:	626 West Jackson Boulevard
Remediation Applicant City,St,Zip:	Chicago, IL
Illinois EPA:	0316355065
Site Name:	Madden/Wells Darrow Redevelopment (Phase 1-Area 1 & 2)
NFR Letter:	2006-04-19
NFR Letter Date Recorded:	2006-06-27
Comprehensive/Focused:	Comprehensive
Worker Caution:	No
Acres:	0.64
Land Use:	Residential or Industrial/Commercial
Ground Water Use Restriction:	No
Highway Authority Agreement:	No
Ordinance:	Yes
Industrial - Commercial:	No
Slab on Grade:	No
BCT:	No
Building Slab:	Yes
Asphalt Used:	Yes
Concrete Used:	Yes
Clean Soil 3ft:	Yes
Clean Soil 10ft:	No
Alternate Barrier:	No
Remediation Applicant Name:	Carl Byrd
Remediation Applicant Company:	Chicago Housing Authority
Remediation Applicant Address:	626 West Jackson Boulevard
Remediation Applicant City,St,Zip:	Chicago, IL
Illinois EPA:	0316355065
Site Name:	Madden/Wells Darrow Redevelopment (Phase 1-Area 3)
NFR Letter:	2006-04-20
NFR Letter Date Recorded:	2006-06-27
Comprehensive/Focused:	Comprehensive
Worker Caution:	No
Acres:	0.31
Land Use:	Residential or Industrial/Commercial
Ground Water Use Restriction:	No
Highway Authority Agreement:	No
Ordinance:	Yes
Industrial - Commercial:	No
Slab on Grade:	No

MAP FINDINGS  
FOCUS MAP 6

Map ID	Site	Database(s)	EPA ID Number
--------	------	-------------	---------------

**MADDEN/WELLS DARROW REDEVELOPMENT (AREA 11) (Continued)**

**S105521108**

BCT: No  
 Building Slab: Yes  
 Asphalt Used: Yes  
 Concrete Used: Yes  
 Clean Soil 3ft: Yes  
 Clean Soil 10ft: No  
 Alternate Barrier: No

Remediation Applicant Name: Carl Byrd  
 Remediation Applicant Company: Chicago Housing Authority  
 Remediation Applicant Address: 626 west Jackson Boulevard  
 Remediation Applicant City,St,Zip: Chicago, IL  
 Illinois EPA: 0316355065  
 Site Name: Madden/Wells/Darrow Redevelopment (Phase 1-Area 14)  
 NFR Letter: 2006-05-25  
 NFR Letter Date Recorded: 2006-06-27  
 Comprehensive/Focused: Comprehensive  
 Worker Caution: No  
 Acres: 0.23  
 Land Use: Residential or Industrial/Commercial  
 Ground Water Use Restriction: No  
 Highway Authority Agreement: No  
 Ordinance: Yes  
 Industrial - Commercial: No  
 Slab on Grade: No  
 BCT: No  
 Building Slab: Yes  
 Asphalt Used: Yes  
 Concrete Used: Yes  
 Clean Soil 3ft: Yes  
 Clean Soil 10ft: No  
 Alternate Barrier: No

Remediation Applicant Name: Carl Byrd  
 Remediation Applicant Company: Chicago Housing Authority  
 Remediation Applicant Address: 626 west Jackson Boulevard  
 Remediation Applicant City,St,Zip: Chicago, IL  
 Illinois EPA: 0316355065  
 Site Name: Madden/Wells/Darrow Redevelopment (Phase 1-Area 30a)  
 NFR Letter: 2006-07-06  
 NFR Letter Date Recorded: 2006-08-11  
 Comprehensive/Focused: Comprehensive  
 Worker Caution: No  
 Acres: 0.22  
 Land Use: Residential or Industrial/Commercial  
 Ground Water Use Restriction: No  
 Highway Authority Agreement: No  
 Ordinance: Yes  
 Industrial - Commercial: No  
 Slab on Grade: No  
 BCT: No  
 Building Slab: Yes  
 Asphalt Used: No  
 Concrete Used: No  
 Clean Soil 3ft: Yes  
 Clean Soil 10ft: No  
 Alternate Barrier: No

MAP FINDINGS  
FOCUS MAP 6

Map ID      Site      Database(s)      EPA ID Number

---

**MADDEN/WELLS DARROW REDEVELOPMENT (AREA 11) (Continued)**

**S105521108**

Remediation Applicant Name: Carl Byrd  
 Remediation Applicant Company: The Chicago Housing Authority  
 Remediation Applicant Address: 60 East Van Buren Street  
 Remediation Applicant City,St,Zip: Chicago, IL  
 Illinois EPA: 0316355065  
 Site Name: Madden Wells Darrow Redevelopment (Phase 1-Area 18)  
 NFR Letter: 2007-09-13  
 NFR Letter Date Recorded: 2007-09-24  
 Comprehensive/Focused: Comprehensive  
 Worker Caution: No  
 Acres: 0.23  
 Land Use: Residential or Industrial/Commercial  
 Ground Water Use Restriction: No  
 Highway Authority Agreement: No  
 Ordinance: Yes  
 Industrial - Commercial: No  
 Slab on Grade: No  
 BCT: No  
 Building Slab: No  
 Asphalt Used: No  
 Concrete Used: No  
 Clean Soil 3ft: No  
 Clean Soil 10ft: No  
 Alternate Barrier: No

Remediation Applicant Name: Carl Byrd  
 Remediation Applicant Company: The Chicago Housing Authority  
 Remediation Applicant Address: 60 East Van Buren Street  
 Remediation Applicant City,St,Zip: Chicago, IL  
 Illinois EPA: 0316355065  
 Site Name: Madden Wells Darrow Redevelopment (Phase I-Area 15)  
 NFR Letter: 2007-09-14  
 NFR Letter Date Recorded: 2007-09-24  
 Comprehensive/Focused: Comprehensive  
 Worker Caution: No  
 Acres: 0.26  
 Land Use: Residential or Industrial/Commercial  
 Ground Water Use Restriction: No  
 Highway Authority Agreement: No  
 Ordinance: Yes  
 Industrial - Commercial: No  
 Slab on Grade: No  
 BCT: No  
 Building Slab: No  
 Asphalt Used: No  
 Concrete Used: No  
 Clean Soil 3ft: No  
 Clean Soil 10ft: No  
 Alternate Barrier: No

Remediation Applicant Name: Carl Byrd  
 Remediation Applicant Company: The Chicago Housing Authority  
 Remediation Applicant Address: 60 East Van Buren Street  
 Remediation Applicant City,St,Zip: Chicago, IL  
 Illinois EPA: 0316355065  
 Site Name: Madden/Wells Darrow Redevelopment (Phase I-Area 16)  
 NFR Letter: 2007-09-18

MAP FINDINGS  
FOCUS MAP 6

Map ID      Site      Database(s)      EPA ID Number

---

**MADDEN/WELLS DARROW REDEVELOPMENT (AREA 11) (Continued)**

**S105521108**

NFR Letter Date Recorded: 2007-09-24  
 Comprehensive/Focused: Comprehensive  
 Worker Caution: No  
 Acres: 0.22  
 Land Use: Residential or Industrial/Commercial  
 Ground Water Use Restriction: No  
 Highway Authority Agreement: No  
 Ordinance: Yes  
 Industrial - Commercial: No  
 Slab on Grade: No  
 BCT: No  
 Building Slab: Yes  
 Asphalt Used: Yes  
 Concrete Used: Yes  
 Clean Soil 3ft: Yes  
 Clean Soil 10ft: No  
 Alternate Barrier: No

Remediation Applicant Name: Carl Byrd The Chicago Housing Authority  
 Remediation Applicant Company: 60 East Van Buren Street  
 Remediation Applicant Address: Not reported  
 Remediation Applicant City,St,Zip: 60605  
 Illinois EPA: 0316355065  
 Site Name: Madden-Wells-Darrow Redevelopment (Phase I-Area 20)  
 NFR Letter: 2007-10-25  
 NFR Letter Date Recorded: 2007-11-16  
 Comprehensive/Focused: Comprehensive  
 Worker Caution: Yes  
 Acres: 0.61  
 Land Use: Residential or Industrial/Commercial  
 Ground Water Use Restriction: No  
 Highway Authority Agreement: No  
 Ordinance: Yes  
 Industrial - Commercial: No  
 Slab on Grade: No  
 BCT: No  
 Building Slab: Yes  
 Asphalt Used: Yes  
 Concrete Used: Yes  
 Clean Soil 3ft: Yes  
 Clean Soil 10ft: No  
 Alternate Barrier: No

Remediation Applicant Name: Carl Byrd The Chicago Housing Authority  
 Remediation Applicant Company: 60 East Van Buren Street  
 Remediation Applicant Address: Not reported  
 Remediation Applicant City,St,Zip: 60605  
 Illinois EPA: 0316355065  
 Site Name: Madden-Wells-Darrow Redevelopment (Phase I-Area 22)  
 NFR Letter: 2007-10-23  
 NFR Letter Date Recorded: 2007-11-16  
 Comprehensive/Focused: Comprehensive  
 Worker Caution: No  
 Acres: 0.53  
 Land Use: Residential or Industrial/Commercial  
 Ground Water Use Restriction: No  
 Highway Authority Agreement: No



MAP FINDINGS  
FOCUS MAP 6

Map ID      Site      Database(s)      EPA ID Number

---

**MADDEN/WELLS DARROW REDEVELOPMENT (AREA 11) (Continued)**

**S105521108**

Ordinance:                              Yes  
Industrial - Commercial:              No  
Slab on Grade:                            No  
BCT:                                        No  
Building Slab:                            Yes  
Asphalt Used:                            Yes  
Concrete Used:                            Yes  
Clean Soil 3ft:                            Yes  
Clean Soil 10ft:                           No  
Alternate Barrier:                        No

Remediation Applicant Name:        Carl Byrd The Chicago Housing Authority  
Remediation Applicant Company:     60 East Van Buren Street  
Remediation Applicant Address:     Not reported  
Remediation Applicant City,St,Zip:   60605  
Illinois EPA:                            0316355065  
Site Name:                                Madden-Wells-Darrow Redevelopment (Phase I-Area 21)  
NFR Letter:                                2007-10-22  
NFR Letter Date Recorded:            2007-11-16  
Comprehensive/Focused:                Comprehensive  
Worker Caution:                        Yes  
Acres:                                      0.61  
Land Use:                                 Residential or Industrial/Commercial  
Ground Water Use Restriction:        No  
Highway Authority Agreement:        No  
Ordinance:                                Yes  
Industrial - Commercial:              No  
Slab on Grade:                            No  
BCT:                                        No  
Building Slab:                            Yes  
Asphalt Used:                            Yes  
Concrete Used:                            Yes  
Clean Soil 3ft:                            Yes  
Clean Soil 10ft:                           No  
Alternate Barrier:                        No

Remediation Applicant Name:        Carl Byrd The Chicago Housing Authority  
Remediation Applicant Company:     60 East Van Buren Street  
Remediation Applicant Address:     Not reported  
Remediation Applicant City,St,Zip:   60605  
Illinois EPA:                            0316355065  
Site Name:                                Madden-Wells-Darrow Redevelopment (Phase I-Area 19)  
NFR Letter:                                2007-09-25  
NFR Letter Date Recorded:            2007-10-12  
Comprehensive/Focused:                Comprehensive  
Worker Caution:                        Yes  
Acres:                                      0.24  
Land Use:                                 Residential or Industrial/Commercial  
Ground Water Use Restriction:        No  
Highway Authority Agreement:        No  
Ordinance:                                Yes  
Industrial - Commercial:              No  
Slab on Grade:                            No  
BCT:                                        No  
Building Slab:                            Yes  
Asphalt Used:                            Yes  
Concrete Used:                            Yes

MAP FINDINGS  
FOCUS MAP 6

Map ID Site Database(s) EPA ID Number

**MADDEN/WELLS DARROW REDEVELOPMENT (AREA 11) (Continued)**

**S105521108**

Clean Soil 3ft: Yes  
Clean Soil 10ft: No  
Alternate Barrier: No

Remediation Applicant Name: Carl Byrd The Chicago Housing Authority  
Remediation Applicant Company: 60 East Van Buren Street  
Remediation Applicant Address: Not reported  
Remediation Applicant City,St,Zip: 60605  
Illinois EPA: 0316355065  
Site Name: Madden-Wells-Darrow Redevelopment (Phase I-Area17)  
NFR Letter: 2007-09-26  
NFR Letter Date Recorded: 2007-10-12  
Comprehensive/Focused: Comprehensive  
Worker Caution: No  
Acres: 1.56  
Land Use: Residential or Industrial/Commercial  
Ground Water Use Restriction: No  
Highway Authority Agreement: No  
Ordinance: Yes  
Industrial - Commercial: No  
Slab on Grade: No  
BCT: No  
Building Slab: Yes  
Asphalt Used: Yes  
Concrete Used: Yes  
Clean Soil 3ft: Yes  
Clean Soil 10ft: No  
Alternate Barrier: No

Remediation Applicant Name: Carl Byrd Chicago Housing Authority  
Remediation Applicant Company: 626 West jackson Boulevard  
Remediation Applicant Address: Not reported  
Remediation Applicant City,St,Zip: 60661  
Illinois EPA: 0316355065  
Site Name: Madden-Wells-Darrow Redevelopment (Phase I-Areas 4, 5, 6 & 7)  
NFR Letter: 2006-09-20  
NFR Letter Date Recorded: 2006-10-18  
Comprehensive/Focused: Comprehensive  
Worker Caution: Yes  
Acres: 1.43  
Land Use: Residential or Industrial/Commercial  
Ground Water Use Restriction: No  
Highway Authority Agreement: No  
Ordinance: Yes  
Industrial - Commercial: No  
Slab on Grade: No  
BCT: No  
Building Slab: Yes  
Asphalt Used: Yes  
Concrete Used: Yes  
Clean Soil 3ft: Yes  
Clean Soil 10ft: No  
Alternate Barrier: No

Remediation Applicant Name: Carl Byrd Chicago Housing Authority  
Remediation Applicant Company: 626 West jackson Boulevard  
Remediation Applicant Address: Not reported

MAP FINDINGS  
FOCUS MAP 6

Map ID      Site      Database(s)      EPA ID Number

**MADDEN/WELLS DARROW REDEVELOPMENT (AREA 11) (Continued)**

**S105521108**

Remediation Applicant City,St,Zip: 60661  
 Illinois EPA: 0316355065  
 Site Name: Madden-Wells-Darrow Redevelopment (Phase I-Areas 8, 9, 10 & 13)  
 NFR Letter: 2006-09-21  
 NFR Letter Date Recorded: 2006-10-18  
 Comprehensive/Focused: Comprehensive  
 Worker Caution: Yes  
 Acres: 1.43  
 Land Use: Residential or Industrial/Commercial  
 Ground Water Use Restriction: No  
 Highway Authority Agreement: No  
 Ordinance: Yes  
 Industrial - Commercial: No  
 Slab on Grade: No  
 BCT: No  
 Building Slab: Yes  
 Asphalt Used: Yes  
 Concrete Used: Yes  
 Clean Soil 3ft: Yes  
 Clean Soil 10ft: No  
 Alternate Barrier: No

IL EPA Id: 0316355065  
 US EPA Id: Not reported  
 Longitude: -87.605738  
 Latitude: 41.825783  
 Contact Name: John Gerut  
 Contact Address: 60 East Van Buren Street  
 Contact City,St,Zip: Chicago, IL 60605  
 Contact Phone: (312) 913-7580  
 Date Enrolled: 07/05/2002  
 Point Of Contact: Kristy Carlstrom  
 Consultant Company: Carnow, Conibear & Associates, Ltd.  
 Consultant Address: 600 West Van Buren Street  
 Consultant City,St,Zip: Chicago, IL 60607  
 Consultant Phone: (312) 762-2908  
 Proj Mgr Assigned: Jeff Guy  
 Sec. 4 Letter Date: Not reported  
 Active: Yes  
 No Further Remediation Letter Dt: 08/16/2007  
 Remediation Applicant Co: Chicago Housing Authority  
 Effective: False  
 Remediation Applicant Name: Kimberly Worthington  
 Remediation Applicant Company: City of Chicago  
 Remediation Applicant Address: 30 North LaSalle Street  
 Remediation Applicant City,St,Zip: Chicago, IL  
 Illinois EPA: 0316355065  
 Site Name: Madden/Wells Darrow Redevelopment (Area 11)  
 NFR Letter: 2005-06-23  
 NFR Letter Date Recorded: 2005-07-19  
 Comprehensive/Focused: Comprehensive  
 Worker Caution: No  
 Acres: 0.43  
 Land Use: Residential or Industrial/Commercial  
 Ground Water Use Restriction: No  
 Highway Authority Agreement: No

MAP FINDINGS  
FOCUS MAP 6

Map ID	Site	Database(s)	EPA ID Number
--------	------	-------------	---------------

**MADDEN/WELLS DARROW REDEVELOPMENT (AREA 11) (Continued)**

**S105521108**

Ordinance:	Yes
Industrial - Commercial:	No
Slab on Grade:	No
BCT:	No
Building Slab:	Yes
Asphalt Used:	Yes
Concrete Used:	Yes
Clean Soil 3ft:	Yes
Clean Soil 10ft:	No
Alternate Barrier:	No

Remediation Applicant Name:	Kimberly Worthington
Remediation Applicant Company:	City of Chicago
Remediation Applicant Address:	30 North LaSalle Street
Remediation Applicant City,St,Zip:	Chicago, IL
Illinois EPA:	0316355065
Site Name:	Madden/Wells Darrow Redevelopment (Area 12)
NFR Letter:	2005-06-24
NFR Letter Date Recorded:	2005-07-19
Comprehensive/Focused:	Comprehensive
Worker Caution:	Yes
Acres:	0.7
Land Use:	Residential or Industrial/Commercial
Ground Water Use Restriction:	No
Highway Authority Agreement:	No
Ordinance:	Yes
Industrial - Commercial:	No
Slab on Grade:	No
BCT:	No
Building Slab:	Yes
Asphalt Used:	Yes
Concrete Used:	Yes
Clean Soil 3ft:	Yes
Clean Soil 10ft:	No
Alternate Barrier:	No

Remediation Applicant Name:	Carl Byrd
Remediation Applicant Company:	Chicago Housing Authority
Remediation Applicant Address:	626 West Jackson Boulevard
Remediation Applicant City,St,Zip:	Chicago, IL
Illinois EPA:	0316355065
Site Name:	Madden/Wells/Darrow Redevelopment (Phase 1-Area 33)
NFR Letter:	2005-11-01
NFR Letter Date Recorded:	2006-01-30
Comprehensive/Focused:	Comprehensive
Worker Caution:	No
Acres:	0.34
Land Use:	Residential or Industrial/Commercial
Ground Water Use Restriction:	No
Highway Authority Agreement:	No
Ordinance:	Yes
Industrial - Commercial:	No
Slab on Grade:	No
BCT:	No
Building Slab:	No
Asphalt Used:	No
Concrete Used:	No

MAP FINDINGS  
FOCUS MAP 6

Map ID	Site	Database(s)	EPA ID Number
--------	------	-------------	---------------

**MADDEN/WELLS DARROW REDEVELOPMENT (AREA 11) (Continued)**

**S105521108**

Clean Soil 3ft: No  
Clean Soil 10ft: No  
Alternate Barrier: No

Remediation Applicant Name: Carl Byrd  
Remediation Applicant Company: Chicago Housing Authority  
Remediation Applicant Address: 626 West Jackson Boulevard  
Remediation Applicant City,St,Zip: Chicago, IL  
Illinois EPA: 0316355065  
Site Name: Madden/Wells Darrow Redevelopment (Phase 1-Area 1 & 2)  
NFR Letter: 2006-04-19  
NFR Letter Date Recorded: 2006-06-27  
Comprehensive/Focused: Comprehensive  
Worker Caution: No  
Acres: 0.64  
Land Use: Residential or Industrial/Commercial  
Ground Water Use Restriction: No  
Highway Authority Agreement: No  
Ordinance: Yes  
Industrial - Commercial: No  
Slab on Grade: No  
BCT: No  
Building Slab: Yes  
Asphalt Used: Yes  
Concrete Used: Yes  
Clean Soil 3ft: Yes  
Clean Soil 10ft: No  
Alternate Barrier: No

Remediation Applicant Name: Carl Byrd  
Remediation Applicant Company: Chicago Housing Authority  
Remediation Applicant Address: 626 West Jackson Boulevard  
Remediation Applicant City,St,Zip: Chicago, IL  
Illinois EPA: 0316355065  
Site Name: Madden/Wells Darrow Redevelopment (Phase 1-Area 3)  
NFR Letter: 2006-04-20  
NFR Letter Date Recorded: 2006-06-27  
Comprehensive/Focused: Comprehensive  
Worker Caution: No  
Acres: 0.31  
Land Use: Residential or Industrial/Commercial  
Ground Water Use Restriction: No  
Highway Authority Agreement: No  
Ordinance: Yes  
Industrial - Commercial: No  
Slab on Grade: No  
BCT: No  
Building Slab: Yes  
Asphalt Used: Yes  
Concrete Used: Yes  
Clean Soil 3ft: Yes  
Clean Soil 10ft: No  
Alternate Barrier: No

Remediation Applicant Name: Carl Byrd  
Remediation Applicant Company: Chicago Housing Authority  
Remediation Applicant Address: 626 west Jackson Boulevard

MAP FINDINGS  
FOCUS MAP 6

Map ID      Site      Database(s)      EPA ID Number

**MADDEN/WELLS DARROW REDEVELOPMENT (AREA 11) (Continued)**

**S105521108**

Remediation Applicant City,St,Zip: Chicago, IL  
 Illinois EPA: 0316355065  
 Site Name: Madden/Wells/Darrow Redevelopment (Phase 1-Area 14)  
 NFR Letter: 2006-05-25  
 NFR Letter Date Recorded: 2006-06-27  
 Comprehensive/Focused: Comprehensive  
 Worker Caution: No  
 Acres: 0.23  
 Land Use: Residential or Industrial/Commercial  
 Ground Water Use Restriction: No  
 Highway Authority Agreement: No  
 Ordinance: Yes  
 Industrial - Commercial: No  
 Slab on Grade: No  
 BCT: No  
 Building Slab: Yes  
 Asphalt Used: Yes  
 Concrete Used: Yes  
 Clean Soil 3ft: Yes  
 Clean Soil 10ft: No  
 Alternate Barrier: No

Remediation Applicant Name: Carl Byrd  
 Remediation Applicant Company: Chicago Housing Authority  
 Remediation Applicant Address: 626 west Jackson Boulevard  
 Remediation Applicant City,St,Zip: Chicago, IL  
 Illinois EPA: 0316355065  
 Site Name: Madden/Wells/Darrow Redevelopment (Phase 1-Area 30a)  
 NFR Letter: 2006-07-06  
 NFR Letter Date Recorded: 2006-08-11  
 Comprehensive/Focused: Comprehensive  
 Worker Caution: No  
 Acres: 0.22  
 Land Use: Residential or Industrial/Commercial  
 Ground Water Use Restriction: No  
 Highway Authority Agreement: No  
 Ordinance: Yes  
 Industrial - Commercial: No  
 Slab on Grade: No  
 BCT: No  
 Building Slab: Yes  
 Asphalt Used: No  
 Concrete Used: No  
 Clean Soil 3ft: Yes  
 Clean Soil 10ft: No  
 Alternate Barrier: No

Remediation Applicant Name: Carl Byrd  
 Remediation Applicant Company: The Chicago Housing Authority  
 Remediation Applicant Address: 60 East Van Buren Street  
 Remediation Applicant City,St,Zip: Chicago, IL  
 Illinois EPA: 0316355065  
 Site Name: Madden Wells Darrow Redevelopment (Phase 1-Area 18)  
 NFR Letter: 2007-09-13  
 NFR Letter Date Recorded: 2007-09-24  
 Comprehensive/Focused: Comprehensive  
 Worker Caution: No

MAP FINDINGS  
FOCUS MAP 6

Map ID Site Database(s) EPA ID Number

**MADDEN/WELLS DARROW REDEVELOPMENT (AREA 11) (Continued)**

**S105521108**

Acres: 0.23  
 Land Use: Residential or Industrial/Commercial  
 Ground Water Use Restriction: No  
 Highway Authority Agreement: No  
 Ordinance: Yes  
 Industrial - Commercial: No  
 Slab on Grade: No  
 BCT: No  
 Building Slab: No  
 Asphalt Used: No  
 Concrete Used: No  
 Clean Soil 3ft: No  
 Clean Soil 10ft: No  
 Alternate Barrier: No

Remediation Applicant Name: Carl Byrd  
 Remediation Applicant Company: The Chicago Housing Authority  
 Remediation Applicant Address: 60 East Van Buren Street  
 Remediation Applicant City,St,Zip: Chicago, IL  
 Illinois EPA: 0316355065  
 Site Name: Madden Wells Darrow Redevelopment (Phase I-Area 15)  
 NFR Letter: 2007-09-14  
 NFR Letter Date Recorded: 2007-09-24  
 Comprehensive/Focused: Comprehensive  
 Worker Caution: No

Acres: 0.26  
 Land Use: Residential or Industrial/Commercial  
 Ground Water Use Restriction: No  
 Highway Authority Agreement: No  
 Ordinance: Yes  
 Industrial - Commercial: No  
 Slab on Grade: No  
 BCT: No  
 Building Slab: No  
 Asphalt Used: No  
 Concrete Used: No  
 Clean Soil 3ft: No  
 Clean Soil 10ft: No  
 Alternate Barrier: No

Remediation Applicant Name: Carl Byrd  
 Remediation Applicant Company: The Chicago Housing Authority  
 Remediation Applicant Address: 60 East Van Buren Street  
 Remediation Applicant City,St,Zip: Chicago, IL  
 Illinois EPA: 0316355065  
 Site Name: Madden/Wells Darrow Redevelopment (Phase I-Area 16)  
 NFR Letter: 2007-09-18  
 NFR Letter Date Recorded: 2007-09-24  
 Comprehensive/Focused: Comprehensive  
 Worker Caution: No

Acres: 0.22  
 Land Use: Residential or Industrial/Commercial  
 Ground Water Use Restriction: No  
 Highway Authority Agreement: No  
 Ordinance: Yes  
 Industrial - Commercial: No  
 Slab on Grade: No

MAP FINDINGS  
FOCUS MAP 6

Map ID      Site      Database(s)      EPA ID Number

---

**MADDEN/WELLS DARROW REDEVELOPMENT (AREA 11) (Continued)**

**S105521108**

BCT: No  
 Building Slab: Yes  
 Asphalt Used: Yes  
 Concrete Used: Yes  
 Clean Soil 3ft: Yes  
 Clean Soil 10ft: No  
 Alternate Barrier: No

Remediation Applicant Name: Carl Byrd The Chicago Housing Authority  
 Remediation Applicant Company: 60 East Van Buren Street  
 Remediation Applicant Address: Not reported  
 Remediation Applicant City,St,Zip: 60605  
 Illinois EPA: 0316355065  
 Site Name: Madden-Wells-Darrow Redevelopment (Phase I-Area 20)  
 NFR Letter: 2007-10-25  
 NFR Letter Date Recorded: 2007-11-16  
 Comprehensive/Focused: Comprehensive  
 Worker Caution: Yes  
 Acres: 0.61  
 Land Use: Residential or Industrial/Commercial  
 Ground Water Use Restriction: No  
 Highway Authority Agreement: No  
 Ordinance: Yes  
 Industrial - Commercial: No  
 Slab on Grade: No  
 BCT: No  
 Building Slab: Yes  
 Asphalt Used: Yes  
 Concrete Used: Yes  
 Clean Soil 3ft: Yes  
 Clean Soil 10ft: No  
 Alternate Barrier: No

Remediation Applicant Name: Carl Byrd The Chicago Housing Authority  
 Remediation Applicant Company: 60 East Van Buren Street  
 Remediation Applicant Address: Not reported  
 Remediation Applicant City,St,Zip: 60605  
 Illinois EPA: 0316355065  
 Site Name: Madden-Wells-Darrow Redevelopment (Phase I-Area 22)  
 NFR Letter: 2007-10-23  
 NFR Letter Date Recorded: 2007-11-16  
 Comprehensive/Focused: Comprehensive  
 Worker Caution: No  
 Acres: 0.53  
 Land Use: Residential or Industrial/Commercial  
 Ground Water Use Restriction: No  
 Highway Authority Agreement: No  
 Ordinance: Yes  
 Industrial - Commercial: No  
 Slab on Grade: No  
 BCT: No  
 Building Slab: Yes  
 Asphalt Used: Yes  
 Concrete Used: Yes  
 Clean Soil 3ft: Yes  
 Clean Soil 10ft: No  
 Alternate Barrier: No



MAP FINDINGS  
FOCUS MAP 6

Map ID      Site      Database(s)      EPA ID Number

**MADDEN/WELLS DARROW REDEVELOPMENT (AREA 11) (Continued)**

**S105521108**

Remediation Applicant Name: Carl Byrd The Chicago Housing Authority  
 Remediation Applicant Company: 60 East Van Buren Street  
 Remediation Applicant Address: Not reported  
 Remediation Applicant City,St,Zip: 60605  
 Illinois EPA: 0316355065  
 Site Name: Madden-Wells-Darrow Redevelopment (Phase I-Area 21)  
 NFR Letter: 2007-10-22  
 NFR Letter Date Recorded: 2007-11-16  
 Comprehensive/Focused: Comprehensive  
 Worker Caution: Yes  
 Acres: 0.61  
 Land Use: Residential or Industrial/Commercial  
 Ground Water Use Restriction: No  
 Highway Authority Agreement: No  
 Ordinance: Yes  
 Industrial - Commercial: No  
 Slab on Grade: No  
 BCT: No  
 Building Slab: Yes  
 Asphalt Used: Yes  
 Concrete Used: Yes  
 Clean Soil 3ft: Yes  
 Clean Soil 10ft: No  
 Alternate Barrier: No

Remediation Applicant Name: Carl Byrd The Chicago Housing Authority  
 Remediation Applicant Company: 60 East Van Buren Street  
 Remediation Applicant Address: Not reported  
 Remediation Applicant City,St,Zip: 60605  
 Illinois EPA: 0316355065  
 Site Name: Madden-Wells-Darrow Redevelopment (Phase I-Area 19)  
 NFR Letter: 2007-09-25  
 NFR Letter Date Recorded: 2007-10-12  
 Comprehensive/Focused: Comprehensive  
 Worker Caution: Yes  
 Acres: 0.24  
 Land Use: Residential or Industrial/Commercial  
 Ground Water Use Restriction: No  
 Highway Authority Agreement: No  
 Ordinance: Yes  
 Industrial - Commercial: No  
 Slab on Grade: No  
 BCT: No  
 Building Slab: Yes  
 Asphalt Used: Yes  
 Concrete Used: Yes  
 Clean Soil 3ft: Yes  
 Clean Soil 10ft: No  
 Alternate Barrier: No

Remediation Applicant Name: Carl Byrd The Chicago Housing Authority  
 Remediation Applicant Company: 60 East Van Buren Street  
 Remediation Applicant Address: Not reported  
 Remediation Applicant City,St,Zip: 60605  
 Illinois EPA: 0316355065  
 Site Name: Madden-Wells-Darrow Redevelopment (Phase I-Area17)  
 NFR Letter: 2007-09-26

MAP FINDINGS  
FOCUS MAP 6

Map ID      Site      Database(s)      EPA ID Number

---

**MADDEN/WELLS DARROW REDEVELOPMENT (AREA 11) (Continued)**

**S105521108**

NFR Letter Date Recorded: 2007-10-12  
 Comprehensive/Focused: Comprehensive  
 Worker Caution: No  
 Acres: 1.56  
 Land Use: Residential or Industrial/Commercial  
 Ground Water Use Restriction: No  
 Highway Authority Agreement: No  
 Ordinance: Yes  
 Industrial - Commercial: No  
 Slab on Grade: No  
 BCT: No  
 Building Slab: Yes  
 Asphalt Used: Yes  
 Concrete Used: Yes  
 Clean Soil 3ft: Yes  
 Clean Soil 10ft: No  
 Alternate Barrier: No

Remediation Applicant Name: Carl Byrd Chicago Housing Authority  
 Remediation Applicant Company: 626 West Jackson Boulevard  
 Remediation Applicant Address: Not reported  
 Remediation Applicant City,St,Zip: 60661  
 Illinois EPA: 0316355065  
 Site Name: Madden-Wells-Darrow Redevelopment (Phase I-Areas 4, 5, 6 & 7)  
 NFR Letter: 2006-09-20  
 NFR Letter Date Recorded: 2006-10-18  
 Comprehensive/Focused: Comprehensive  
 Worker Caution: Yes  
 Acres: 1.43  
 Land Use: Residential or Industrial/Commercial  
 Ground Water Use Restriction: No  
 Highway Authority Agreement: No  
 Ordinance: Yes  
 Industrial - Commercial: No  
 Slab on Grade: No  
 BCT: No  
 Building Slab: Yes  
 Asphalt Used: Yes  
 Concrete Used: Yes  
 Clean Soil 3ft: Yes  
 Clean Soil 10ft: No  
 Alternate Barrier: No

Remediation Applicant Name: Carl Byrd Chicago Housing Authority  
 Remediation Applicant Company: 626 West Jackson Boulevard  
 Remediation Applicant Address: Not reported  
 Remediation Applicant City,St,Zip: 60661  
 Illinois EPA: 0316355065  
 Site Name: Madden-Wells-Darrow Redevelopment (Phase I-Areas 8, 9, 10 & 13)  
 NFR Letter: 2006-09-21  
 NFR Letter Date Recorded: 2006-10-18  
 Comprehensive/Focused: Comprehensive  
 Worker Caution: Yes  
 Acres: 1.43  
 Land Use: Residential or Industrial/Commercial  
 Ground Water Use Restriction: No  
 Highway Authority Agreement: No

MAP FINDINGS  
FOCUS MAP 6

Map ID Site Database(s) EPA ID Number

**MADDEN/WELLS DARROW REDEVELOPMENT (AREA 11) (Continued)**

**S105521108**

Ordinance: Yes  
Industrial - Commercial: No  
Slab on Grade: No  
BCT: No  
Building Slab: Yes  
Asphalt Used: Yes  
Concrete Used: Yes  
Clean Soil 3ft: Yes  
Clean Soil 10ft: No  
Alternate Barrier: No

IL EPA Id: 0316355065  
US EPA Id: Not reported  
Longitude: -87.605738  
Latitude: 41.825783  
Contact Name: John Gerut  
Contact Address: 60 East Van Buren Street  
Contact City,St,Zip: Chicago, IL 60605  
Contact Phone: (312) 913-7580  
Date Enrolled: 07/05/2002  
Point Of Contact: Kristy Carlstrom  
Consultant Company: Carnow, Conibear & Associates, Ltd.  
Consultant Address: 600 West Van Buren Street  
Consultant City,St,Zip: Chicago, IL 60607  
Consultant Phone: (312) 762-2908  
Proj Mgr Assigned: Jeff Guy  
Sec. 4 Letter Date: Not reported  
Active: Yes  
No Further Remediation Letter Dt: 04/19/2006  
Remediation Applicant Co: Chicago Housing Authority  
Effective: True  
Remediation Applicant Name: Kimberly Worthington  
Remediation Applicant Company: City of Chicago  
Remediation Applicant Address: 30 North LaSalle Street  
Remediation Applicant City,St,Zip: Chicago, IL  
Illinois EPA: 0316355065  
Site Name: Madden/Wells Darrow Redevelopment (Area 11)  
NFR Letter: 2005-06-23  
NFR Letter Date Recorded: 2005-07-19  
Comprehensive/Focused: Comprehensive  
Worker Caution: No  
Acres: 0.43  
Land Use: Residential or Industrial/Commercial  
Ground Water Use Restriction: No  
Highway Authority Agreement: No  
Ordinance: Yes  
Industrial - Commercial: No  
Slab on Grade: No  
BCT: No  
Building Slab: Yes  
Asphalt Used: Yes  
Concrete Used: Yes  
Clean Soil 3ft: Yes  
Clean Soil 10ft: No  
Alternate Barrier: No

MAP FINDINGS  
FOCUS MAP 6

Map ID      Site      Database(s)      EPA ID Number

**MADDEN/WELLS DARROW REDEVELOPMENT (AREA 11) (Continued)**

**S105521108**

Remediation Applicant Name: Kimberly Worthington  
 Remediation Applicant Company: City of Chicago  
 Remediation Applicant Address: 30 North LaSalle Street  
 Remediation Applicant City,St,Zip: Chicago, IL  
 Illinois EPA: 0316355065  
 Site Name: Madden/Wells Darrow Redevelopment (Area 12)  
 NFR Letter: 2005-06-24  
 NFR Letter Date Recorded: 2005-07-19  
 Comprehensive/Focused: Comprehensive  
 Worker Caution: Yes  
 Acres: 0.7  
 Land Use: Residential or Industrial/Commercial  
 Ground Water Use Restriction: No  
 Highway Authority Agreement: No  
 Ordinance: Yes  
 Industrial - Commercial: No  
 Slab on Grade: No  
 BCT: No  
 Building Slab: Yes  
 Asphalt Used: Yes  
 Concrete Used: Yes  
 Clean Soil 3ft: Yes  
 Clean Soil 10ft: No  
 Alternate Barrier: No

Remediation Applicant Name: Carl Byrd  
 Remediation Applicant Company: Chicago Housing Authority  
 Remediation Applicant Address: 626 West Jackson Boulevard  
 Remediation Applicant City,St,Zip: Chicago, IL  
 Illinois EPA: 0316355065  
 Site Name: Madden/Wells/Darrow Redevelopment (Phase 1-Area 33)  
 NFR Letter: 2005-11-01  
 NFR Letter Date Recorded: 2006-01-30  
 Comprehensive/Focused: Comprehensive  
 Worker Caution: No  
 Acres: 0.34  
 Land Use: Residential or Industrial/Commercial  
 Ground Water Use Restriction: No  
 Highway Authority Agreement: No  
 Ordinance: Yes  
 Industrial - Commercial: No  
 Slab on Grade: No  
 BCT: No  
 Building Slab: No  
 Asphalt Used: No  
 Concrete Used: No  
 Clean Soil 3ft: No  
 Clean Soil 10ft: No  
 Alternate Barrier: No

Remediation Applicant Name: Carl Byrd  
 Remediation Applicant Company: Chicago Housing Authority  
 Remediation Applicant Address: 626 West Jackson Boulevard  
 Remediation Applicant City,St,Zip: Chicago, IL  
 Illinois EPA: 0316355065  
 Site Name: Madden/Wells Darrow Redevelopment (Phase 1-Area 1 & 2)  
 NFR Letter: 2006-04-19

MAP FINDINGS  
FOCUS MAP 6

Map ID	Site	Database(s)	EPA ID Number
--------	------	-------------	---------------

**MADDEN/WELLS DARROW REDEVELOPMENT (AREA 11) (Continued)**

**S105521108**

NFR Letter Date Recorded: 2006-06-27  
 Comprehensive/Focused: Comprehensive  
 Worker Caution: No  
 Acres: 0.64  
 Land Use: Residential or Industrial/Commercial  
 Ground Water Use Restriction: No  
 Highway Authority Agreement: No  
 Ordinance: Yes  
 Industrial - Commercial: No  
 Slab on Grade: No  
 BCT: No  
 Building Slab: Yes  
 Asphalt Used: Yes  
 Concrete Used: Yes  
 Clean Soil 3ft: Yes  
 Clean Soil 10ft: No  
 Alternate Barrier: No

Remediation Applicant Name: Carl Byrd  
 Remediation Applicant Company: Chicago Housing Authority  
 Remediation Applicant Address: 626 West Jackson Boulevard  
 Remediation Applicant City,St,Zip: Chicago, IL  
 Illinois EPA: 0316355065  
 Site Name: Madden/Wells Darrow Redevelopment (Phase 1-Area 3)  
 NFR Letter: 2006-04-20  
 NFR Letter Date Recorded: 2006-06-27  
 Comprehensive/Focused: Comprehensive  
 Worker Caution: No  
 Acres: 0.31  
 Land Use: Residential or Industrial/Commercial  
 Ground Water Use Restriction: No  
 Highway Authority Agreement: No  
 Ordinance: Yes  
 Industrial - Commercial: No  
 Slab on Grade: No  
 BCT: No  
 Building Slab: Yes  
 Asphalt Used: Yes  
 Concrete Used: Yes  
 Clean Soil 3ft: Yes  
 Clean Soil 10ft: No  
 Alternate Barrier: No

Remediation Applicant Name: Carl Byrd  
 Remediation Applicant Company: Chicago Housing Authority  
 Remediation Applicant Address: 626 west Jackson Boulevard  
 Remediation Applicant City,St,Zip: Chicago, IL  
 Illinois EPA: 0316355065  
 Site Name: Madden/Wells/Darrow Redevelopment (Phase 1-Area 14)  
 NFR Letter: 2006-05-25  
 NFR Letter Date Recorded: 2006-06-27  
 Comprehensive/Focused: Comprehensive  
 Worker Caution: No  
 Acres: 0.23  
 Land Use: Residential or Industrial/Commercial  
 Ground Water Use Restriction: No  
 Highway Authority Agreement: No

MAP FINDINGS  
 FOCUS MAP 6

Map ID      Site      Database(s)      EPA ID Number

**MADDEWELLS DARROW REDEVELOPMENT (AREA 11) (Continued)**

**S105521108**

Ordinance: Yes  
 Industrial - Commercial: No  
 Slab on Grade: No  
 BCT: No  
 Building Slab: Yes  
 Asphalt Used: Yes  
 Concrete Used: Yes  
 Clean Soil 3ft: Yes  
 Clean Soil 10ft: No  
 Alternate Barrier: No

Remediation Applicant Name: Carl Byrd  
 Remediation Applicant Company: Chicago Housing Authority  
 Remediation Applicant Address: 626 west Jackson Boulevard  
 Remediation Applicant City,St,Zip: Chicago, IL  
 Illinois EPA: 0316355065  
 Site Name: Madden/Wells/Darrow Redevelopment (Phase 1-Area 30a)  
 NFR Letter: 2006-07-06  
 NFR Letter Date Recorded: 2006-08-11  
 Comprehensive/Focused: Comprehensive  
 Worker Caution: No  
 Acres: 0.22  
 Land Use: Residential or Industrial/Commercial  
 Ground Water Use Restriction: No  
 Highway Authority Agreement: No  
 Ordinance: Yes  
 Industrial - Commercial: No  
 Slab on Grade: No  
 BCT: No  
 Building Slab: Yes  
 Asphalt Used: No  
 Concrete Used: No  
 Clean Soil 3ft: Yes  
 Clean Soil 10ft: No  
 Alternate Barrier: No

Remediation Applicant Name: Carl Byrd  
 Remediation Applicant Company: The Chicago Housing Authority  
 Remediation Applicant Address: 60 East Van Buren Street  
 Remediation Applicant City,St,Zip: Chicago, IL  
 Illinois EPA: 0316355065  
 Site Name: Madden Wells Darrow Redevelopment (Phase 1-Area 18)  
 NFR Letter: 2007-09-13  
 NFR Letter Date Recorded: 2007-09-24  
 Comprehensive/Focused: Comprehensive  
 Worker Caution: No  
 Acres: 0.23  
 Land Use: Residential or Industrial/Commercial  
 Ground Water Use Restriction: No  
 Highway Authority Agreement: No  
 Ordinance: Yes  
 Industrial - Commercial: No  
 Slab on Grade: No  
 BCT: No  
 Building Slab: No  
 Asphalt Used: No  
 Concrete Used: No

MAP FINDINGS  
FOCUS MAP 6

Map ID Site Database(s) EPA ID Number

**MADDEN/WELLS DARROW REDEVELOPMENT (AREA 11) (Continued)**

**S105521108**

Clean Soil 3ft: No  
Clean Soil 10ft: No  
Alternate Barrier: No

Remediation Applicant Name: Carl Byrd  
Remediation Applicant Company: The Chicago Housing Authority  
Remediation Applicant Address: 60 East Van Buren Street  
Remediation Applicant City,St,Zip: Chicago, IL  
Illinois EPA: 0316355065  
Site Name: Madden Wells Darrow Redevelopment (Phase I-Area 15)  
NFR Letter: 2007-09-14  
NFR Letter Date Recorded: 2007-09-24  
Comprehensive/Focused: Comprehensive  
Worker Caution: No  
Acres: 0.26  
Land Use: Residential or Industrial/Commercial  
Ground Water Use Restriction: No  
Highway Authority Agreement: No  
Ordinance: Yes  
Industrial - Commercial: No  
Slab on Grade: No  
BCT: No  
Building Slab: No  
Asphalt Used: No  
Concrete Used: No  
Clean Soil 3ft: No  
Clean Soil 10ft: No  
Alternate Barrier: No

Remediation Applicant Name: Carl Byrd  
Remediation Applicant Company: The Chicago Housing Authority  
Remediation Applicant Address: 60 East Van Buren Street  
Remediation Applicant City,St,Zip: Chicago, IL  
Illinois EPA: 0316355065  
Site Name: Madden/Wells Darrow Redevelopment (Phase I-Area 16)  
NFR Letter: 2007-09-18  
NFR Letter Date Recorded: 2007-09-24  
Comprehensive/Focused: Comprehensive  
Worker Caution: No  
Acres: 0.22  
Land Use: Residential or Industrial/Commercial  
Ground Water Use Restriction: No  
Highway Authority Agreement: No  
Ordinance: Yes  
Industrial - Commercial: No  
Slab on Grade: No  
BCT: No  
Building Slab: Yes  
Asphalt Used: Yes  
Concrete Used: Yes  
Clean Soil 3ft: Yes  
Clean Soil 10ft: No  
Alternate Barrier: No

Remediation Applicant Name: Carl Byrd The Chicago Housing Authority  
Remediation Applicant Company: 60 East Van Buren Street  
Remediation Applicant Address: Not reported

MAP FINDINGS  
FOCUS MAP 6

Map ID      Site      Database(s)      EPA ID Number

---

**MADDEN/WELLS DARROW REDEVELOPMENT (AREA 11) (Continued)**

**S105521108**

Remediation Applicant City,St,Zip: 60605  
 Illinois EPA: 0316355065  
 Site Name: Madden-Wells-Darrow Redevelopment (Phase I-Area 20)  
 NFR Letter: 2007-10-25  
 NFR Letter Date Recorded: 2007-11-16  
 Comprehensive/Focused: Comprehensive  
 Worker Caution: Yes  
 Acres: 0.61  
 Land Use: Residential or Industrial/Commercial  
 Ground Water Use Restriction: No  
 Highway Authority Agreement: No  
 Ordinance: Yes  
 Industrial - Commercial: No  
 Slab on Grade: No  
 BCT: No  
 Building Slab: Yes  
 Asphalt Used: Yes  
 Concrete Used: Yes  
 Clean Soil 3ft: Yes  
 Clean Soil 10ft: No  
 Alternate Barrier: No

Remediation Applicant Name: Carl Byrd The Chicago Housing Authority  
 Remediation Applicant Company: 60 East Van Buren Street  
 Remediation Applicant Address: Not reported  
 Remediation Applicant City,St,Zip: 60605  
 Illinois EPA: 0316355065  
 Site Name: Madden-Wells-Darrow Redevelopment (Phase I-Area 22)  
 NFR Letter: 2007-10-23  
 NFR Letter Date Recorded: 2007-11-16  
 Comprehensive/Focused: Comprehensive  
 Worker Caution: No  
 Acres: 0.53  
 Land Use: Residential or Industrial/Commercial  
 Ground Water Use Restriction: No  
 Highway Authority Agreement: No  
 Ordinance: Yes  
 Industrial - Commercial: No  
 Slab on Grade: No  
 BCT: No  
 Building Slab: Yes  
 Asphalt Used: Yes  
 Concrete Used: Yes  
 Clean Soil 3ft: Yes  
 Clean Soil 10ft: No  
 Alternate Barrier: No

Remediation Applicant Name: Carl Byrd The Chicago Housing Authority  
 Remediation Applicant Company: 60 East Van Buren Street  
 Remediation Applicant Address: Not reported  
 Remediation Applicant City,St,Zip: 60605  
 Illinois EPA: 0316355065  
 Site Name: Madden-Wells-Darrow Redevelopment (Phase I-Area 21)  
 NFR Letter: 2007-10-22  
 NFR Letter Date Recorded: 2007-11-16  
 Comprehensive/Focused: Comprehensive  
 Worker Caution: Yes



MAP FINDINGS  
FOCUS MAP 6

Map ID      Site      Database(s)      EPA ID Number

---

**MADDEN/WELLS DARROW REDEVELOPMENT (AREA 11) (Continued)**

**S105521108**

Acres: 0.61  
 Land Use: Residential or Industrial/Commercial  
 Ground Water Use Restriction: No  
 Highway Authority Agreement: No  
 Ordinance: Yes  
 Industrial - Commercial: No  
 Slab on Grade: No  
 BCT: No  
 Building Slab: Yes  
 Asphalt Used: Yes  
 Concrete Used: Yes  
 Clean Soil 3ft: Yes  
 Clean Soil 10ft: No  
 Alternate Barrier: No

Remediation Applicant Name: Carl Byrd The Chicago Housing Authority  
 Remediation Applicant Company: 60 East Van Buren Street  
 Remediation Applicant Address: Not reported  
 Remediation Applicant City,St,Zip: 60605  
 Illinois EPA: 0316355065  
 Site Name: Madden-Wells-Darrow Redevelopment (Phase I-Area 19)  
 NFR Letter: 2007-09-25  
 NFR Letter Date Recorded: 2007-10-12  
 Comprehensive/Focused: Comprehensive  
 Worker Caution: Yes

Acres: 0.24  
 Land Use: Residential or Industrial/Commercial  
 Ground Water Use Restriction: No  
 Highway Authority Agreement: No  
 Ordinance: Yes  
 Industrial - Commercial: No  
 Slab on Grade: No  
 BCT: No  
 Building Slab: Yes  
 Asphalt Used: Yes  
 Concrete Used: Yes  
 Clean Soil 3ft: Yes  
 Clean Soil 10ft: No  
 Alternate Barrier: No

Remediation Applicant Name: Carl Byrd The Chicago Housing Authority  
 Remediation Applicant Company: 60 East Van Buren Street  
 Remediation Applicant Address: Not reported  
 Remediation Applicant City,St,Zip: 60605  
 Illinois EPA: 0316355065  
 Site Name: Madden-Wells-Darrow Redevelopment (Phase I-Area17)  
 NFR Letter: 2007-09-26  
 NFR Letter Date Recorded: 2007-10-12  
 Comprehensive/Focused: Comprehensive  
 Worker Caution: No

Acres: 1.56  
 Land Use: Residential or Industrial/Commercial  
 Ground Water Use Restriction: No  
 Highway Authority Agreement: No  
 Ordinance: Yes  
 Industrial - Commercial: No  
 Slab on Grade: No

MAP FINDINGS  
FOCUS MAP 6

Map ID Site Database(s) EPA ID Number

**MADDEN/WELLS DARROW REDEVELOPMENT (AREA 11) (Continued)**

**S105521108**

BCT: No  
Building Slab: Yes  
Asphalt Used: Yes  
Concrete Used: Yes  
Clean Soil 3ft: Yes  
Clean Soil 10ft: No  
Alternate Barrier: No

Remediation Applicant Name: Carl Byrd Chicago Housing Authority  
Remediation Applicant Company: 626 West Jackson Boulevard  
Remediation Applicant Address: Not reported  
Remediation Applicant City,St,Zip: 60661  
Illinois EPA: 0316355065  
Site Name: Madden-Wells-Darrow Redevelopment (Phase I-Areas 4, 5, 6 & 7)  
NFR Letter: 2006-09-20  
NFR Letter Date Recorded: 2006-10-18  
Comprehensive/Focused: Comprehensive  
Worker Caution: Yes  
Acres: 1.43  
Land Use: Residential or Industrial/Commercial  
Ground Water Use Restriction: No  
Highway Authority Agreement: No  
Ordinance: Yes  
Industrial - Commercial: No  
Slab on Grade: No  
BCT: No  
Building Slab: Yes  
Asphalt Used: Yes  
Concrete Used: Yes  
Clean Soil 3ft: Yes  
Clean Soil 10ft: No  
Alternate Barrier: No

Remediation Applicant Name: Carl Byrd Chicago Housing Authority  
Remediation Applicant Company: 626 West Jackson Boulevard  
Remediation Applicant Address: Not reported  
Remediation Applicant City,St,Zip: 60661  
Illinois EPA: 0316355065  
Site Name: Madden-Wells-Darrow Redevelopment (Phase I-Areas 8, 9, 10 & 13)  
NFR Letter: 2006-09-21  
NFR Letter Date Recorded: 2006-10-18  
Comprehensive/Focused: Comprehensive  
Worker Caution: Yes  
Acres: 1.43  
Land Use: Residential or Industrial/Commercial  
Ground Water Use Restriction: No  
Highway Authority Agreement: No  
Ordinance: Yes  
Industrial - Commercial: No  
Slab on Grade: No  
BCT: No  
Building Slab: Yes  
Asphalt Used: Yes  
Concrete Used: Yes  
Clean Soil 3ft: Yes  
Clean Soil 10ft: No  
Alternate Barrier: No

MAP FINDINGS  
FOCUS MAP 6

Map ID      Site      Database(s)      EPA ID Number

**MADDEN/WELLS DARROW REDEVELOPMENT (AREA 11) (Continued)**

**S105521108**

IL EPA Id: 0316355065  
 US EPA Id: Not reported  
 Longitude: -87.605738  
 Latitude: 41.825783  
 Contact Name: John Gerut  
 Contact Address: 60 East Van Buren Street  
 Contact City,St,Zip: Chicago, IL 60605  
 Contact Phone: (312) 913-7580  
 Date Enrolled: 07/05/2002  
 Point Of Contact: John Geiger  
 Consultant Company: Environmental Design International Inc.  
 Consultant Address: 33 West Monroe  
 Consultant City,St,Zip: Chicago, IL 60603  
 Consultant Phone: (312) 345-1400 Ext. 128  
 Proj Mgr Assigned: Jeff Guy  
 Sec. 4 Letter Date: Not reported  
 Active: Yes  
 No Further Remediation Letter Dt: 10/25/2007  
 Remediation Applicant Co: Chicago Housing Authority  
 Effective: True  
 Remediation Applicant Name: Kimberly Worthington  
 Remediation Applicant Company: City of Chicago  
 Remediation Applicant Address: 30 North LaSalle Street  
 Remediation Applicant City,St,Zip: Chicago, IL  
 Illinois EPA: 0316355065  
 Site Name: Madden/Wells Darrow Redevelopment (Area 11)  
 NFR Letter: 2005-06-23  
 NFR Letter Date Recorded: 2005-07-19  
 Comprehensive/Focused: Comprehensive  
 Worker Caution: No  
 Acres: 0.43  
 Land Use: Residential or Industrial/Commercial  
 Ground Water Use Restriction: No  
 Highway Authority Agreement: No  
 Ordinance: Yes  
 Industrial - Commercial: No  
 Slab on Grade: No  
 BCT: No  
 Building Slab: Yes  
 Asphalt Used: Yes  
 Concrete Used: Yes  
 Clean Soil 3ft: Yes  
 Clean Soil 10ft: No  
 Alternate Barrier: No  
  
 Remediation Applicant Name: Kimberly Worthington  
 Remediation Applicant Company: City of Chicago  
 Remediation Applicant Address: 30 North LaSalle Street  
 Remediation Applicant City,St,Zip: Chicago, IL  
 Illinois EPA: 0316355065  
 Site Name: Madden/Wells Darrow Redevelopment (Area 12)  
 NFR Letter: 2005-06-24  
 NFR Letter Date Recorded: 2005-07-19  
 Comprehensive/Focused: Comprehensive  
 Worker Caution: Yes  
 Acres: 0.7  
 Land Use: Residential or Industrial/Commercial

MAP FINDINGS  
FOCUS MAP 6

Map ID	Site	Database(s)	EPA ID Number
--------	------	-------------	---------------

**MADDEN/WELLS DARROW REDEVELOPMENT (AREA 11) (Continued)**

**S105521108**

Ground Water Use Restriction: No  
 Highway Authority Agreement: No  
 Ordinance: Yes  
 Industrial - Commercial: No  
 Slab on Grade: No  
 BCT: No  
 Building Slab: Yes  
 Asphalt Used: Yes  
 Concrete Used: Yes  
 Clean Soil 3ft: Yes  
 Clean Soil 10ft: No  
 Alternate Barrier: No

Remediation Applicant Name: Carl Byrd  
 Remediation Applicant Company: Chicago Housing Authority  
 Remediation Applicant Address: 626 West Jackson Boulevard  
 Remediation Applicant City,St,Zip: Chicago, IL  
 Illinois EPA: 0316355065  
 Site Name: Madden/Wells/Darrow Redevelopment (Phase 1-Area 33)  
 NFR Letter: 2005-11-01  
 NFR Letter Date Recorded: 2006-01-30  
 Comprehensive/Focused: Comprehensive  
 Worker Caution: No  
 Acres: 0.34  
 Land Use: Residential or Industrial/Commercial  
 Ground Water Use Restriction: No  
 Highway Authority Agreement: No  
 Ordinance: Yes  
 Industrial - Commercial: No  
 Slab on Grade: No  
 BCT: No  
 Building Slab: No  
 Asphalt Used: No  
 Concrete Used: No  
 Clean Soil 3ft: No  
 Clean Soil 10ft: No  
 Alternate Barrier: No

Remediation Applicant Name: Carl Byrd  
 Remediation Applicant Company: Chicago Housing Authority  
 Remediation Applicant Address: 626 West Jackson Boulevard  
 Remediation Applicant City,St,Zip: Chicago, IL  
 Illinois EPA: 0316355065  
 Site Name: Madden/Wells Darrow Redevelopment (Phase 1-Area 1 & 2)  
 NFR Letter: 2006-04-19  
 NFR Letter Date Recorded: 2006-06-27  
 Comprehensive/Focused: Comprehensive  
 Worker Caution: No  
 Acres: 0.64  
 Land Use: Residential or Industrial/Commercial  
 Ground Water Use Restriction: No  
 Highway Authority Agreement: No  
 Ordinance: Yes  
 Industrial - Commercial: No  
 Slab on Grade: No  
 BCT: No  
 Building Slab: Yes

MAP FINDINGS  
FOCUS MAP 6

Map ID      Site      Database(s)      EPA ID Number

---

**MADDEN/WELLS DARROW REDEVELOPMENT (AREA 11) (Continued)**

**S105521108**

Asphalt Used:                      Yes  
 Concrete Used:                    Yes  
 Clean Soil 3ft:                    Yes  
 Clean Soil 10ft:                  No  
 Alternate Barrier:                No

Remediation Applicant Name:    Carl Byrd  
 Remediation Applicant Company: Chicago Housing Authority  
 Remediation Applicant Address: 626 West Jackson Boulevard  
 Remediation Applicant City,St,Zip: Chicago, IL  
 Illinois EPA:                        0316355065  
 Site Name:                          Madden/Wells Darrow Redevelopment (Phase 1-Area 3)  
 NFR Letter:                        2006-04-20  
 NFR Letter Date Recorded:      2006-06-27  
 Comprehensive/Focused:        Comprehensive  
 Worker Caution:                No  
 Acres:                                0.31  
 Land Use:                          Residential or Industrial/Commercial  
 Ground Water Use Restriction:   No  
 Highway Authority Agreement:   No  
 Ordinance:                        Yes  
 Industrial - Commercial:        No  
 Slab on Grade:                    No  
 BCT:                                No  
 Building Slab:                    Yes  
 Asphalt Used:                    Yes  
 Concrete Used:                    Yes  
 Clean Soil 3ft:                    Yes  
 Clean Soil 10ft:                  No  
 Alternate Barrier:                No

Remediation Applicant Name:    Carl Byrd  
 Remediation Applicant Company: Chicago Housing Authority  
 Remediation Applicant Address: 626 west Jackson Boulevard  
 Remediation Applicant City,St,Zip: Chicago, IL  
 Illinois EPA:                        0316355065  
 Site Name:                          Madden/Wells/Darrow Redevelopment (Phase 1-Area 14)  
 NFR Letter:                        2006-05-25  
 NFR Letter Date Recorded:      2006-06-27  
 Comprehensive/Focused:        Comprehensive  
 Worker Caution:                No  
 Acres:                                0.23  
 Land Use:                          Residential or Industrial/Commercial  
 Ground Water Use Restriction:   No  
 Highway Authority Agreement:   No  
 Ordinance:                        Yes  
 Industrial - Commercial:        No  
 Slab on Grade:                    No  
 BCT:                                No  
 Building Slab:                    Yes  
 Asphalt Used:                    Yes  
 Concrete Used:                    Yes  
 Clean Soil 3ft:                    Yes  
 Clean Soil 10ft:                  No  
 Alternate Barrier:                No

Remediation Applicant Name:    Carl Byrd

MAP FINDINGS  
FOCUS MAP 6

Map ID Site Database(s) EPA ID Number

**MADDEN/WELLS DARROW REDEVELOPMENT (AREA 11) (Continued)**

**S105521108**

Remediation Applicant Company: Chicago Housing Authority  
 Remediation Applicant Address: 626 west Jackson Boulevard  
 Remediation Applicant City,St,Zip: Chicago, IL  
 Illinois EPA: 0316355065  
 Site Name: Madden/Wells/Darrow Redevelopment (Phase 1-Area 30a)  
 NFR Letter: 2006-07-06  
 NFR Letter Date Recorded: 2006-08-11  
 Comprehensive/Focused: Comprehensive  
 Worker Caution: No  
 Acres: 0.22  
 Land Use: Residential or Industrial/Commercial  
 Ground Water Use Restriction: No  
 Highway Authority Agreement: No  
 Ordinance: Yes  
 Industrial - Commercial: No  
 Slab on Grade: No  
 BCT: No  
 Building Slab: Yes  
 Asphalt Used: No  
 Concrete Used: No  
 Clean Soil 3ft: Yes  
 Clean Soil 10ft: No  
 Alternate Barrier: No

Remediation Applicant Name: Carl Byrd  
 Remediation Applicant Company: The Chicago Housing Authority  
 Remediation Applicant Address: 60 East Van Buren Street  
 Remediation Applicant City,St,Zip: Chicago, IL  
 Illinois EPA: 0316355065  
 Site Name: Madden Wells Darrow Redevelopment (Phase 1-Area 18)  
 NFR Letter: 2007-09-13  
 NFR Letter Date Recorded: 2007-09-24  
 Comprehensive/Focused: Comprehensive  
 Worker Caution: No  
 Acres: 0.23  
 Land Use: Residential or Industrial/Commercial  
 Ground Water Use Restriction: No  
 Highway Authority Agreement: No  
 Ordinance: Yes  
 Industrial - Commercial: No  
 Slab on Grade: No  
 BCT: No  
 Building Slab: No  
 Asphalt Used: No  
 Concrete Used: No  
 Clean Soil 3ft: No  
 Clean Soil 10ft: No  
 Alternate Barrier: No

Remediation Applicant Name: Carl Byrd  
 Remediation Applicant Company: The Chicago Housing Authority  
 Remediation Applicant Address: 60 East Van Buren Street  
 Remediation Applicant City,St,Zip: Chicago, IL  
 Illinois EPA: 0316355065  
 Site Name: Madden Wells Darrow Redevelopment (Phase I-Area 15)  
 NFR Letter: 2007-09-14  
 NFR Letter Date Recorded: 2007-09-24

MAP FINDINGS  
FOCUS MAP 6

Map ID      Site      Database(s)      EPA ID Number

---

**MADDEN/WELLS DARROW REDEVELOPMENT (AREA 11) (Continued)**

**S105521108**

Comprehensive/Focused:	Comprehensive
Worker Caution:	No
Acres:	0.26
Land Use:	Residential or Industrial/Commercial
Ground Water Use Restriction:	No
Highway Authority Agreement:	No
Ordinance:	Yes
Industrial - Commercial:	No
Slab on Grade:	No
BCT:	No
Building Slab:	No
Asphalt Used:	No
Concrete Used:	No
Clean Soil 3ft:	No
Clean Soil 10ft:	No
Alternate Barrier:	No
Remediation Applicant Name:	Carl Byrd
Remediation Applicant Company:	The Chicago Housing Authority
Remediation Applicant Address:	60 East Van Buren Street
Remediation Applicant City,St,Zip:	Chicago, IL
Illinois EPA:	0316355065
Site Name:	Madden/Wells Darrow Redevelopment (Phase I-Area 16)
NFR Letter:	2007-09-18
NFR Letter Date Recorded:	2007-09-24
Comprehensive/Focused:	Comprehensive
Worker Caution:	No
Acres:	0.22
Land Use:	Residential or Industrial/Commercial
Ground Water Use Restriction:	No
Highway Authority Agreement:	No
Ordinance:	Yes
Industrial - Commercial:	No
Slab on Grade:	No
BCT:	No
Building Slab:	Yes
Asphalt Used:	Yes
Concrete Used:	Yes
Clean Soil 3ft:	Yes
Clean Soil 10ft:	No
Alternate Barrier:	No
Remediation Applicant Name:	Carl Byrd The Chicago Housing Authority
Remediation Applicant Company:	60 East Van Buren Street
Remediation Applicant Address:	Not reported
Remediation Applicant City,St,Zip:	60605
Illinois EPA:	0316355065
Site Name:	Madden-Wells-Darrow Redevelopment (Phase I-Area 20)
NFR Letter:	2007-10-25
NFR Letter Date Recorded:	2007-11-16
Comprehensive/Focused:	Comprehensive
Worker Caution:	Yes
Acres:	0.61
Land Use:	Residential or Industrial/Commercial
Ground Water Use Restriction:	No
Highway Authority Agreement:	No
Ordinance:	Yes

MAP FINDINGS  
FOCUS MAP 6

Map ID Site Database(s) EPA ID Number

**MADDEN/WELLS DARROW REDEVELOPMENT (AREA 11) (Continued)**

**S105521108**

Industrial - Commercial: No  
Slab on Grade: No  
BCT: No  
Building Slab: Yes  
Asphalt Used: Yes  
Concrete Used: Yes  
Clean Soil 3ft: Yes  
Clean Soil 10ft: No  
Alternate Barrier: No

Remediation Applicant Name: Carl Byrd The Chicago Housing Authority  
Remediation Applicant Company: 60 East Van Buren Street  
Remediation Applicant Address: Not reported  
Remediation Applicant City,St,Zip: 60605  
Illinois EPA: 0316355065  
Site Name: Madden-Wells-Darrow Redevelopment (Phase I-Area 22)  
NFR Letter: 2007-10-23  
NFR Letter Date Recorded: 2007-11-16  
Comprehensive/Focused: Comprehensive  
Worker Caution: No  
Acres: 0.53  
Land Use: Residential or Industrial/Commercial  
Ground Water Use Restriction: No  
Highway Authority Agreement: No  
Ordinance: Yes  
Industrial - Commercial: No  
Slab on Grade: No  
BCT: No  
Building Slab: Yes  
Asphalt Used: Yes  
Concrete Used: Yes  
Clean Soil 3ft: Yes  
Clean Soil 10ft: No  
Alternate Barrier: No

Remediation Applicant Name: Carl Byrd The Chicago Housing Authority  
Remediation Applicant Company: 60 East Van Buren Street  
Remediation Applicant Address: Not reported  
Remediation Applicant City,St,Zip: 60605  
Illinois EPA: 0316355065  
Site Name: Madden-Wells-Darrow Redevelopment (Phase I-Area 21)  
NFR Letter: 2007-10-22  
NFR Letter Date Recorded: 2007-11-16  
Comprehensive/Focused: Comprehensive  
Worker Caution: Yes  
Acres: 0.61  
Land Use: Residential or Industrial/Commercial  
Ground Water Use Restriction: No  
Highway Authority Agreement: No  
Ordinance: Yes  
Industrial - Commercial: No  
Slab on Grade: No  
BCT: No  
Building Slab: Yes  
Asphalt Used: Yes  
Concrete Used: Yes  
Clean Soil 3ft: Yes



MAP FINDINGS  
FOCUS MAP 6

Map ID      Site      Database(s)      EPA ID Number

---

**MADDEN/WELLS DARROW REDEVELOPMENT (AREA 11) (Continued)**

**S105521108**

Clean Soil 10ft:                      No  
Alternate Barrier:                      No

Remediation Applicant Name:      Carl Byrd The Chicago Housing Authority  
Remediation Applicant Company:    60 East Van Buren Street  
Remediation Applicant Address:    Not reported  
Remediation Applicant City,St,Zip: 60605  
Illinois EPA:                            0316355065  
Site Name:                                Madden-Wells-Darrow Redevelopment (Phase I-Area 19)  
NFR Letter:                              2007-09-25  
NFR Letter Date Recorded:          2007-10-12  
Comprehensive/Focused:              Comprehensive  
Worker Caution:                        Yes  
Acres:                                      0.24  
Land Use:                                  Residential or Industrial/Commercial  
Ground Water Use Restriction:        No  
Highway Authority Agreement:        No  
Ordinance:                                Yes  
Industrial - Commercial:              No  
Slab on Grade:                          No  
BCT:                                        No  
Building Slab:                            Yes  
Asphalt Used:                            Yes  
Concrete Used:                          Yes  
Clean Soil 3ft:                          Yes  
Clean Soil 10ft:                         No  
Alternate Barrier:                        No

Remediation Applicant Name:      Carl Byrd The Chicago Housing Authority  
Remediation Applicant Company:    60 East Van Buren Street  
Remediation Applicant Address:    Not reported  
Remediation Applicant City,St,Zip: 60605  
Illinois EPA:                            0316355065  
Site Name:                                Madden-Wells-Darrow Redevelopment (Phase I-Area17)  
NFR Letter:                              2007-09-26  
NFR Letter Date Recorded:          2007-10-12  
Comprehensive/Focused:              Comprehensive  
Worker Caution:                        No  
Acres:                                      1.56  
Land Use:                                  Residential or Industrial/Commercial  
Ground Water Use Restriction:        No  
Highway Authority Agreement:        No  
Ordinance:                                Yes  
Industrial - Commercial:              No  
Slab on Grade:                          No  
BCT:                                        No  
Building Slab:                            Yes  
Asphalt Used:                            Yes  
Concrete Used:                          Yes  
Clean Soil 3ft:                          Yes  
Clean Soil 10ft:                         No  
Alternate Barrier:                        No

Remediation Applicant Name:      Carl Byrd Chicago Housing Authority  
Remediation Applicant Company:    626 West jackson Boulevard  
Remediation Applicant Address:    Not reported  
Remediation Applicant City,St,Zip: 60661

MAP FINDINGS  
FOCUS MAP 6

Map ID	Site	Database(s)	EPA ID Number
--------	------	-------------	---------------

**MADDEN/WELLS DARROW REDEVELOPMENT (AREA 11) (Continued)**

**S105521108**

Illinois EPA:	0316355065
Site Name:	Madden-Wells-Darrow Redevelopment (Phase I-Areas 4, 5, 6 & 7)
NFR Letter:	2006-09-20
NFR Letter Date Recorded:	2006-10-18
Comprehensive/Focused:	Comprehensive
Worker Caution:	Yes
Acres:	1.43
Land Use:	Residential or Industrial/Commercial
Ground Water Use Restriction:	No
Highway Authority Agreement:	No
Ordinance:	Yes
Industrial - Commercial:	No
Slab on Grade:	No
BCT:	No
Building Slab:	Yes
Asphalt Used:	Yes
Concrete Used:	Yes
Clean Soil 3ft:	Yes
Clean Soil 10ft:	No
Alternate Barrier:	No

Remediation Applicant Name:	Carl Byrd Chicago Housing Authority
Remediation Applicant Company:	626 West Jackson Boulevard
Remediation Applicant Address:	Not reported
Remediation Applicant City,St,Zip:	60661
Illinois EPA:	0316355065
Site Name:	Madden-Wells-Darrow Redevelopment (Phase I-Areas 8, 9, 10 & 13)
NFR Letter:	2006-09-21
NFR Letter Date Recorded:	2006-10-18
Comprehensive/Focused:	Comprehensive
Worker Caution:	Yes
Acres:	1.43
Land Use:	Residential or Industrial/Commercial
Ground Water Use Restriction:	No
Highway Authority Agreement:	No
Ordinance:	Yes
Industrial - Commercial:	No
Slab on Grade:	No
BCT:	No
Building Slab:	Yes
Asphalt Used:	Yes
Concrete Used:	Yes
Clean Soil 3ft:	Yes
Clean Soil 10ft:	No
Alternate Barrier:	No

IL EPA Id:	0316355065
US EPA Id:	Not reported
Longitude:	-87.605738
Latitude:	41.825783
Contact Name:	John Gerut
Contact Address:	60 East Van Buren Street
Contact City,St,Zip:	Chicago, IL 60605
Contact Phone:	(312) 913-7580
Date Enrolled:	07/05/2002
Point Of Contact:	John Geiger

MAP FINDINGS  
FOCUS MAP 6

Map ID      Site      Database(s)      EPA ID Number

**MADDEN/WELLS DARROW REDEVELOPMENT (AREA 11) (Continued)**

**S105521108**

Consultant Company: Environmental Design International Inc.  
 Consultant Address: 33 West Monroe  
 Consultant City,St,Zip: Chicago, IL 60603  
 Consultant Phone: (312) 345-1400 Ext. 128  
 Proj Mgr Assigned: Jeff Guy  
 Sec. 4 Letter Date: Not reported  
 Active: Yes  
 No Further Remediation Letter Dt: 09/18/2007  
 Remediation Applicant Co: Chicago Housing Authority  
 Effective: True  
 Remediation Applicant Name: Kimberly Worthington  
 Remediation Applicant Company: City of Chicago  
 Remediation Applicant Address: 30 North LaSalle Street  
 Remediation Applicant City,St,Zip: Chicago, IL  
 Illinois EPA: 0316355065  
 Site Name: Madden/Wells Darrow Redevelopment (Area 11)  
 NFR Letter: 2005-06-23  
 NFR Letter Date Recorded: 2005-07-19  
 Comprehensive/Focused: Comprehensive  
 Worker Caution: No  
 Acres: 0.43  
 Land Use: Residential or Industrial/Commercial  
 Ground Water Use Restriction: No  
 Highway Authority Agreement: No  
 Ordinance: Yes  
 Industrial - Commercial: No  
 Slab on Grade: No  
 BCT: No  
 Building Slab: Yes  
 Asphalt Used: Yes  
 Concrete Used: Yes  
 Clean Soil 3ft: Yes  
 Clean Soil 10ft: No  
 Alternate Barrier: No

Remediation Applicant Name: Kimberly Worthington  
 Remediation Applicant Company: City of Chicago  
 Remediation Applicant Address: 30 North LaSalle Street  
 Remediation Applicant City,St,Zip: Chicago, IL  
 Illinois EPA: 0316355065  
 Site Name: Madden/Wells Darrow Redevelopment (Area 12)  
 NFR Letter: 2005-06-24  
 NFR Letter Date Recorded: 2005-07-19  
 Comprehensive/Focused: Comprehensive  
 Worker Caution: Yes  
 Acres: 0.7  
 Land Use: Residential or Industrial/Commercial  
 Ground Water Use Restriction: No  
 Highway Authority Agreement: No  
 Ordinance: Yes  
 Industrial - Commercial: No  
 Slab on Grade: No  
 BCT: No  
 Building Slab: Yes  
 Asphalt Used: Yes  
 Concrete Used: Yes  
 Clean Soil 3ft: Yes

MAP FINDINGS  
FOCUS MAP 6

Map ID      Site      Database(s)      EPA ID Number

**MADDEN/WELLS DARROW REDEVELOPMENT (AREA 11) (Continued)**

**S105521108**

Clean Soil 10ft:                      No  
Alternate Barrier:                      No

Remediation Applicant Name:      Carl Byrd  
Remediation Applicant Company:    Chicago Housing Authority  
Remediation Applicant Address:    626 West Jackson Boulevard  
Remediation Applicant City,St,Zip: Chicago, IL  
Illinois EPA:                            0316355065  
Site Name:                                Madden/Wells/Darrow Redevelopment (Phase 1-Area 33)  
NFR Letter:                              2005-11-01  
NFR Letter Date Recorded:          2006-01-30  
Comprehensive/Focused:              Comprehensive  
Worker Caution:                        No  
Acres:                                      0.34  
Land Use:                                  Residential or Industrial/Commercial  
Ground Water Use Restriction:      No  
Highway Authority Agreement:      No  
Ordinance:                                Yes  
Industrial - Commercial:              No  
Slab on Grade:                          No  
BCT:                                        No  
Building Slab:                          No  
Asphalt Used:                          No  
Concrete Used:                         No  
Clean Soil 3ft:                          No  
Clean Soil 10ft:                        No  
Alternate Barrier:                        No

Remediation Applicant Name:      Carl Byrd  
Remediation Applicant Company:    Chicago Housing Authority  
Remediation Applicant Address:    626 West Jackson Boulevard  
Remediation Applicant City,St,Zip: Chicago, IL  
Illinois EPA:                            0316355065  
Site Name:                                Madden/Wells Darrow Redevelopment (Phase 1-Area 1 & 2)  
NFR Letter:                              2006-04-19  
NFR Letter Date Recorded:          2006-06-27  
Comprehensive/Focused:              Comprehensive  
Worker Caution:                        No  
Acres:                                      0.64  
Land Use:                                  Residential or Industrial/Commercial  
Ground Water Use Restriction:      No  
Highway Authority Agreement:      No  
Ordinance:                                Yes  
Industrial - Commercial:              No  
Slab on Grade:                          No  
BCT:                                        No  
Building Slab:                          Yes  
Asphalt Used:                          Yes  
Concrete Used:                         Yes  
Clean Soil 3ft:                          Yes  
Clean Soil 10ft:                        No  
Alternate Barrier:                        No

Remediation Applicant Name:      Carl Byrd  
Remediation Applicant Company:    Chicago Housing Authority  
Remediation Applicant Address:    626 West Jackson Boulevard  
Remediation Applicant City,St,Zip: Chicago, IL

MAP FINDINGS  
FOCUS MAP 6

Map ID	Site	Database(s)	EPA ID Number
--------	------	-------------	---------------

**MADDEN/WELLS DARROW REDEVELOPMENT (AREA 11) (Continued)**

**S105521108**

Illinois EPA: 0316355065  
 Site Name: Madden/Wells Darrow Redevelopment (Phase 1-Area 3)  
 NFR Letter: 2006-04-20  
 NFR Letter Date Recorded: 2006-06-27  
 Comprehensive/Focused: Comprehensive  
 Worker Caution: No  
 Acres: 0.31  
 Land Use: Residential or Industrial/Commercial  
 Ground Water Use Restriction: No  
 Highway Authority Agreement: No  
 Ordinance: Yes  
 Industrial - Commercial: No  
 Slab on Grade: No  
 BCT: No  
 Building Slab: Yes  
 Asphalt Used: Yes  
 Concrete Used: Yes  
 Clean Soil 3ft: Yes  
 Clean Soil 10ft: No  
 Alternate Barrier: No

Remediation Applicant Name: Carl Byrd  
 Remediation Applicant Company: Chicago Housing Authority  
 Remediation Applicant Address: 626 west Jackson Boulevard  
 Remediation Applicant City,St,Zip: Chicago, IL  
 Illinois EPA: 0316355065  
 Site Name: Madden/Wells/Darrow Redevelopment (Phase 1-Area 14)  
 NFR Letter: 2006-05-25  
 NFR Letter Date Recorded: 2006-06-27  
 Comprehensive/Focused: Comprehensive  
 Worker Caution: No  
 Acres: 0.23  
 Land Use: Residential or Industrial/Commercial  
 Ground Water Use Restriction: No  
 Highway Authority Agreement: No  
 Ordinance: Yes  
 Industrial - Commercial: No  
 Slab on Grade: No  
 BCT: No  
 Building Slab: Yes  
 Asphalt Used: Yes  
 Concrete Used: Yes  
 Clean Soil 3ft: Yes  
 Clean Soil 10ft: No  
 Alternate Barrier: No

Remediation Applicant Name: Carl Byrd  
 Remediation Applicant Company: Chicago Housing Authority  
 Remediation Applicant Address: 626 west Jackson Boulevard  
 Remediation Applicant City,St,Zip: Chicago, IL  
 Illinois EPA: 0316355065  
 Site Name: Madden/Wells/Darrow Redevelopment (Phase 1-Area 30a)  
 NFR Letter: 2006-07-06  
 NFR Letter Date Recorded: 2006-08-11  
 Comprehensive/Focused: Comprehensive  
 Worker Caution: No  
 Acres: 0.22

MAP FINDINGS  
FOCUS MAP 6

Map ID Site Database(s) EPA ID Number

**MADDEN/WELLS DARROW REDEVELOPMENT (AREA 11) (Continued)**

**S105521108**

Land Use: Residential or Industrial/Commercial  
 Ground Water Use Restriction: No  
 Highway Authority Agreement: No  
 Ordinance: Yes  
 Industrial - Commercial: No  
 Slab on Grade: No  
 BCT: No  
 Building Slab: Yes  
 Asphalt Used: No  
 Concrete Used: No  
 Clean Soil 3ft: Yes  
 Clean Soil 10ft: No  
 Alternate Barrier: No

Remediation Applicant Name: Carl Byrd  
 Remediation Applicant Company: The Chicago Housing Authority  
 Remediation Applicant Address: 60 East Van Buren Street  
 Remediation Applicant City,St,Zip: Chicago, IL  
 Illinois EPA: 0316355065  
 Site Name: Madden Wells Darrow Redevelopment (Phase 1-Area 18)  
 NFR Letter: 2007-09-13  
 NFR Letter Date Recorded: 2007-09-24  
 Comprehensive/Focused: Comprehensive  
 Worker Caution: No  
 Acres: 0.23  
 Land Use: Residential or Industrial/Commercial  
 Ground Water Use Restriction: No  
 Highway Authority Agreement: No  
 Ordinance: Yes  
 Industrial - Commercial: No  
 Slab on Grade: No  
 BCT: No  
 Building Slab: No  
 Asphalt Used: No  
 Concrete Used: No  
 Clean Soil 3ft: No  
 Clean Soil 10ft: No  
 Alternate Barrier: No

Remediation Applicant Name: Carl Byrd  
 Remediation Applicant Company: The Chicago Housing Authority  
 Remediation Applicant Address: 60 East Van Buren Street  
 Remediation Applicant City,St,Zip: Chicago, IL  
 Illinois EPA: 0316355065  
 Site Name: Madden Wells Darrow Redevelopment (Phase I-Area 15)  
 NFR Letter: 2007-09-14  
 NFR Letter Date Recorded: 2007-09-24  
 Comprehensive/Focused: Comprehensive  
 Worker Caution: No  
 Acres: 0.26  
 Land Use: Residential or Industrial/Commercial  
 Ground Water Use Restriction: No  
 Highway Authority Agreement: No  
 Ordinance: Yes  
 Industrial - Commercial: No  
 Slab on Grade: No  
 BCT: No

MAP FINDINGS  
FOCUS MAP 6

Map ID	Site	Database(s)	EPA ID Number
--------	------	-------------	---------------

**MADDEN/WELLS DARROW REDEVELOPMENT (AREA 11) (Continued)**

**S105521108**

Building Slab: No  
Asphalt Used: No  
Concrete Used: No  
Clean Soil 3ft: No  
Clean Soil 10ft: No  
Alternate Barrier: No

Remediation Applicant Name: Carl Byrd  
Remediation Applicant Company: The Chicago Housing Authority  
Remediation Applicant Address: 60 East Van Buren Street  
Remediation Applicant City,St,Zip: Chicago, IL  
Illinois EPA: 0316355065  
Site Name: Madden/Wells Darrow Redevelopment (Phase I-Area 16)  
NFR Letter: 2007-09-18  
NFR Letter Date Recorded: 2007-09-24  
Comprehensive/Focused: Comprehensive  
Worker Caution: No  
Acres: 0.22  
Land Use: Residential or Industrial/Commercial  
Ground Water Use Restriction: No  
Highway Authority Agreement: No  
Ordinance: Yes  
Industrial - Commercial: No  
Slab on Grade: No  
BCT: No  
Building Slab: Yes  
Asphalt Used: Yes  
Concrete Used: Yes  
Clean Soil 3ft: Yes  
Clean Soil 10ft: No  
Alternate Barrier: No

Remediation Applicant Name: Carl Byrd The Chicago Housing Authority  
Remediation Applicant Company: 60 East Van Buren Street  
Remediation Applicant Address: Not reported  
Remediation Applicant City,St,Zip: 60605  
Illinois EPA: 0316355065  
Site Name: Madden-Wells-Darrow Redevelopment (Phase I-Area 20)  
NFR Letter: 2007-10-25  
NFR Letter Date Recorded: 2007-11-16  
Comprehensive/Focused: Comprehensive  
Worker Caution: Yes  
Acres: 0.61  
Land Use: Residential or Industrial/Commercial  
Ground Water Use Restriction: No  
Highway Authority Agreement: No  
Ordinance: Yes  
Industrial - Commercial: No  
Slab on Grade: No  
BCT: No  
Building Slab: Yes  
Asphalt Used: Yes  
Concrete Used: Yes  
Clean Soil 3ft: Yes  
Clean Soil 10ft: No  
Alternate Barrier: No

MAP FINDINGS  
FOCUS MAP 6

Map ID Site Database(s) EPA ID Number

**MADDEN/WELLS DARROW REDEVELOPMENT (AREA 11) (Continued)**

**S105521108**

Remediation Applicant Name: Carl Byrd The Chicago Housing Authority  
 Remediation Applicant Company: 60 East Van Buren Street  
 Remediation Applicant Address: Not reported  
 Remediation Applicant City,St,Zip: 60605  
 Illinois EPA: 0316355065  
 Site Name: Madden-Wells-Darrow Redevelopment (Phase I-Area 22)  
 NFR Letter: 2007-10-23  
 NFR Letter Date Recorded: 2007-11-16  
 Comprehensive/Focused: Comprehensive  
 Worker Caution: No  
 Acres: 0.53  
 Land Use: Residential or Industrial/Commercial  
 Ground Water Use Restriction: No  
 Highway Authority Agreement: No  
 Ordinance: Yes  
 Industrial - Commercial: No  
 Slab on Grade: No  
 BCT: No  
 Building Slab: Yes  
 Asphalt Used: Yes  
 Concrete Used: Yes  
 Clean Soil 3ft: Yes  
 Clean Soil 10ft: No  
 Alternate Barrier: No

Remediation Applicant Name: Carl Byrd The Chicago Housing Authority  
 Remediation Applicant Company: 60 East Van Buren Street  
 Remediation Applicant Address: Not reported  
 Remediation Applicant City,St,Zip: 60605  
 Illinois EPA: 0316355065  
 Site Name: Madden-Wells-Darrow Redevelopment (Phase I-Area 21)  
 NFR Letter: 2007-10-22  
 NFR Letter Date Recorded: 2007-11-16  
 Comprehensive/Focused: Comprehensive  
 Worker Caution: Yes  
 Acres: 0.61  
 Land Use: Residential or Industrial/Commercial  
 Ground Water Use Restriction: No  
 Highway Authority Agreement: No  
 Ordinance: Yes  
 Industrial - Commercial: No  
 Slab on Grade: No  
 BCT: No  
 Building Slab: Yes  
 Asphalt Used: Yes  
 Concrete Used: Yes  
 Clean Soil 3ft: Yes  
 Clean Soil 10ft: No  
 Alternate Barrier: No

Remediation Applicant Name: Carl Byrd The Chicago Housing Authority  
 Remediation Applicant Company: 60 East Van Buren Street  
 Remediation Applicant Address: Not reported  
 Remediation Applicant City,St,Zip: 60605  
 Illinois EPA: 0316355065  
 Site Name: Madden-Wells-Darrow Redevelopment (Phase I-Area 19)  
 NFR Letter: 2007-09-25



MAP FINDINGS  
FOCUS MAP 6

Map ID      Site      Database(s)      EPA ID Number

**MADDEN/WELLS DARROW REDEVELOPMENT (AREA 11) (Continued)**

**S105521108**

NFR Letter Date Recorded: 2007-10-12  
 Comprehensive/Focused: Comprehensive  
 Worker Caution: Yes  
 Acres: 0.24  
 Land Use: Residential or Industrial/Commercial  
 Ground Water Use Restriction: No  
 Highway Authority Agreement: No  
 Ordinance: Yes  
 Industrial - Commercial: No  
 Slab on Grade: No  
 BCT: No  
 Building Slab: Yes  
 Asphalt Used: Yes  
 Concrete Used: Yes  
 Clean Soil 3ft: Yes  
 Clean Soil 10ft: No  
 Alternate Barrier: No

Remediation Applicant Name: Carl Byrd The Chicago Housing Authority  
 Remediation Applicant Company: 60 East Van Buren Street  
 Remediation Applicant Address: Not reported  
 Remediation Applicant City,St,Zip: 60605  
 Illinois EPA: 0316355065  
 Site Name: Madden-Wells-Darrow Redevelopment (Phase I-Area17)  
 NFR Letter: 2007-09-26  
 NFR Letter Date Recorded: 2007-10-12  
 Comprehensive/Focused: Comprehensive  
 Worker Caution: No  
 Acres: 1.56  
 Land Use: Residential or Industrial/Commercial  
 Ground Water Use Restriction: No  
 Highway Authority Agreement: No  
 Ordinance: Yes  
 Industrial - Commercial: No  
 Slab on Grade: No  
 BCT: No  
 Building Slab: Yes  
 Asphalt Used: Yes  
 Concrete Used: Yes  
 Clean Soil 3ft: Yes  
 Clean Soil 10ft: No  
 Alternate Barrier: No

Remediation Applicant Name: Carl Byrd Chicago Housing Authority  
 Remediation Applicant Company: 626 West Jackson Boulevard  
 Remediation Applicant Address: Not reported  
 Remediation Applicant City,St,Zip: 60661  
 Illinois EPA: 0316355065  
 Site Name: Madden-Wells-Darrow Redevelopment (Phase I-Areas 4, 5, 6 & 7)  
 NFR Letter: 2006-09-20  
 NFR Letter Date Recorded: 2006-10-18  
 Comprehensive/Focused: Comprehensive  
 Worker Caution: Yes  
 Acres: 1.43  
 Land Use: Residential or Industrial/Commercial  
 Ground Water Use Restriction: No  
 Highway Authority Agreement: No

MAP FINDINGS  
FOCUS MAP 6

Map ID      Site      Database(s)      EPA ID Number

---

**MADDEN/WELLS DARROW REDEVELOPMENT (AREA 11) (Continued)**

**S105521108**

Ordinance:	Yes
Industrial - Commercial:	No
Slab on Grade:	No
BCT:	No
Building Slab:	Yes
Asphalt Used:	Yes
Concrete Used:	Yes
Clean Soil 3ft:	Yes
Clean Soil 10ft:	No
Alternate Barrier:	No
Remediation Applicant Name:	Carl Byrd Chicago Housing Authority
Remediation Applicant Company:	626 West Jackson Boulevard
Remediation Applicant Address:	Not reported
Remediation Applicant City,St,Zip:	60661
Illinois EPA:	0316355065
Site Name:	Madden-Wells-Darrow Redevelopment (Phase I-Areas 8, 9, 10 & 13)
NFR Letter:	2006-09-21
NFR Letter Date Recorded:	2006-10-18
Comprehensive/Focused:	Comprehensive
Worker Caution:	Yes
Acres:	1.43
Land Use:	Residential or Industrial/Commercial
Ground Water Use Restriction:	No
Highway Authority Agreement:	No
Ordinance:	Yes
Industrial - Commercial:	No
Slab on Grade:	No
BCT:	No
Building Slab:	Yes
Asphalt Used:	Yes
Concrete Used:	Yes
Clean Soil 3ft:	Yes
Clean Soil 10ft:	No
Alternate Barrier:	No
IL EPA Id:	0316355065
US EPA Id:	Not reported
Longitude:	-87.605738
Latitude:	41.825783
Contact Name:	John Gerut
Contact Address:	60 East Van Buren Street
Contact City,St,Zip:	Chicago, IL 60605
Contact Phone:	(312) 913-7580
Date Enrolled:	07/05/2002
Point Of Contact:	Kristy Carlstrom
Consultant Company:	Carnow, Conibear & Associates, Ltd.
Consultant Address:	600 West Van Buren Street
Consultant City,St,Zip:	Chicago, IL 60607
Consultant Phone:	(312) 762-2908
Proj Mgr Assigned:	Jeff Guy
Sec. 4 Letter Date:	Not reported
Active:	Yes
No Further Remediation Letter Dt:	09/18/2007
Remediation Applicant Co:	Chicago Housing Authority
Effective:	True

MAP FINDINGS  
FOCUS MAP 6

Map ID	Site	Database(s)	EPA ID Number
--------	------	-------------	---------------

**MADDEN/WELLS DARROW REDEVELOPMENT (AREA 11) (Continued)**

**S105521108**

Remediation Applicant Name: Kimberly Worthington  
 Remediation Applicant Company: City of Chicago  
 Remediation Applicant Address: 30 North LaSalle Street  
 Remediation Applicant City,St,Zip: Chicago, IL  
 Illinois EPA: 0316355065  
 Site Name: Madden/Wells Darrow Redevelopment (Area 11)  
 NFR Letter: 2005-06-23  
 NFR Letter Date Recorded: 2005-07-19  
 Comprehensive/Focused: Comprehensive  
 Worker Caution: No  
 Acres: 0.43  
 Land Use: Residential or Industrial/Commercial  
 Ground Water Use Restriction: No  
 Highway Authority Agreement: No  
 Ordinance: Yes  
 Industrial - Commercial: No  
 Slab on Grade: No  
 BCT: No  
 Building Slab: Yes  
 Asphalt Used: Yes  
 Concrete Used: Yes  
 Clean Soil 3ft: Yes  
 Clean Soil 10ft: No  
 Alternate Barrier: No

Remediation Applicant Name: Kimberly Worthington  
 Remediation Applicant Company: City of Chicago  
 Remediation Applicant Address: 30 North LaSalle Street  
 Remediation Applicant City,St,Zip: Chicago, IL  
 Illinois EPA: 0316355065  
 Site Name: Madden/Wells Darrow Redevelopment (Area 12)  
 NFR Letter: 2005-06-24  
 NFR Letter Date Recorded: 2005-07-19  
 Comprehensive/Focused: Comprehensive  
 Worker Caution: Yes  
 Acres: 0.7  
 Land Use: Residential or Industrial/Commercial  
 Ground Water Use Restriction: No  
 Highway Authority Agreement: No  
 Ordinance: Yes  
 Industrial - Commercial: No  
 Slab on Grade: No  
 BCT: No  
 Building Slab: Yes  
 Asphalt Used: Yes  
 Concrete Used: Yes  
 Clean Soil 3ft: Yes  
 Clean Soil 10ft: No  
 Alternate Barrier: No

Remediation Applicant Name: Carl Byrd  
 Remediation Applicant Company: Chicago Housing Authority  
 Remediation Applicant Address: 626 West Jackson Boulevard  
 Remediation Applicant City,St,Zip: Chicago, IL  
 Illinois EPA: 0316355065  
 Site Name: Madden/Wells/Darrow Redevelopment (Phase 1-Area 33)  
 NFR Letter: 2005-11-01

MAP FINDINGS  
FOCUS MAP 6

Map ID      Site      Database(s)      EPA ID Number

---

**MADDEN/WELLS DARROW REDEVELOPMENT (AREA 11) (Continued)**

**S105521108**

NFR Letter Date Recorded: 2006-01-30  
 Comprehensive/Focused: Comprehensive  
 Worker Caution: No  
 Acres: 0.34  
 Land Use: Residential or Industrial/Commercial  
 Ground Water Use Restriction: No  
 Highway Authority Agreement: No  
 Ordinance: Yes  
 Industrial - Commercial: No  
 Slab on Grade: No  
 BCT: No  
 Building Slab: No  
 Asphalt Used: No  
 Concrete Used: No  
 Clean Soil 3ft: No  
 Clean Soil 10ft: No  
 Alternate Barrier: No

Remediation Applicant Name: Carl Byrd  
 Remediation Applicant Company: Chicago Housing Authority  
 Remediation Applicant Address: 626 West Jackson Boulevard  
 Remediation Applicant City,St,Zip: Chicago, IL  
 Illinois EPA: 0316355065  
 Site Name: Madden/Wells Darrow Redevelopment (Phase 1-Area 1 & 2)  
 NFR Letter: 2006-04-19  
 NFR Letter Date Recorded: 2006-06-27  
 Comprehensive/Focused: Comprehensive  
 Worker Caution: No  
 Acres: 0.64  
 Land Use: Residential or Industrial/Commercial  
 Ground Water Use Restriction: No  
 Highway Authority Agreement: No  
 Ordinance: Yes  
 Industrial - Commercial: No  
 Slab on Grade: No  
 BCT: No  
 Building Slab: Yes  
 Asphalt Used: Yes  
 Concrete Used: Yes  
 Clean Soil 3ft: Yes  
 Clean Soil 10ft: No  
 Alternate Barrier: No

Remediation Applicant Name: Carl Byrd  
 Remediation Applicant Company: Chicago Housing Authority  
 Remediation Applicant Address: 626 West Jackson Boulevard  
 Remediation Applicant City,St,Zip: Chicago, IL  
 Illinois EPA: 0316355065  
 Site Name: Madden/Wells Darrow Redevelopment (Phase 1-Area 3)  
 NFR Letter: 2006-04-20  
 NFR Letter Date Recorded: 2006-06-27  
 Comprehensive/Focused: Comprehensive  
 Worker Caution: No  
 Acres: 0.31  
 Land Use: Residential or Industrial/Commercial  
 Ground Water Use Restriction: No  
 Highway Authority Agreement: No

MAP FINDINGS  
FOCUS MAP 6

Map ID	Site	Database(s)	EPA ID Number
--------	------	-------------	---------------

**MADDEN/WELLS DARROW REDEVELOPMENT (AREA 11) (Continued)**

**S105521108**

Ordinance:	Yes
Industrial - Commercial:	No
Slab on Grade:	No
BCT:	No
Building Slab:	Yes
Asphalt Used:	Yes
Concrete Used:	Yes
Clean Soil 3ft:	Yes
Clean Soil 10ft:	No
Alternate Barrier:	No

Remediation Applicant Name:	Carl Byrd
Remediation Applicant Company:	Chicago Housing Authority
Remediation Applicant Address:	626 west Jackson Boulevard
Remediation Applicant City,St,Zip:	Chicago, IL
Illinois EPA:	0316355065
Site Name:	Madden/Wells/Darrow Redevelopment (Phase 1-Area 14)
NFR Letter:	2006-05-25
NFR Letter Date Recorded:	2006-06-27
Comprehensive/Focused:	Comprehensive
Worker Caution:	No
Acres:	0.23
Land Use:	Residential or Industrial/Commercial
Ground Water Use Restriction:	No
Highway Authority Agreement:	No
Ordinance:	Yes
Industrial - Commercial:	No
Slab on Grade:	No
BCT:	No
Building Slab:	Yes
Asphalt Used:	Yes
Concrete Used:	Yes
Clean Soil 3ft:	Yes
Clean Soil 10ft:	No
Alternate Barrier:	No

Remediation Applicant Name:	Carl Byrd
Remediation Applicant Company:	Chicago Housing Authority
Remediation Applicant Address:	626 west Jackson Boulevard
Remediation Applicant City,St,Zip:	Chicago, IL
Illinois EPA:	0316355065
Site Name:	Madden/Wells/Darrow Redevelopment (Phase 1-Area 30a)
NFR Letter:	2006-07-06
NFR Letter Date Recorded:	2006-08-11
Comprehensive/Focused:	Comprehensive
Worker Caution:	No
Acres:	0.22
Land Use:	Residential or Industrial/Commercial
Ground Water Use Restriction:	No
Highway Authority Agreement:	No
Ordinance:	Yes
Industrial - Commercial:	No
Slab on Grade:	No
BCT:	No
Building Slab:	Yes
Asphalt Used:	No
Concrete Used:	No

MAP FINDINGS  
FOCUS MAP 6

Map ID      Site      Database(s)      EPA ID Number

---

**MADDEN/WELLS DARROW REDEVELOPMENT (AREA 11) (Continued)**

**S105521108**

Clean Soil 3ft:                      Yes  
Clean Soil 10ft:                      No  
Alternate Barrier:                      No

Remediation Applicant Name:      Carl Byrd  
Remediation Applicant Company:      The Chicago Housing Authority  
Remediation Applicant Address:      60 East Van Buren Street  
Remediation Applicant City,St,Zip:      Chicago, IL  
Illinois EPA:                              0316355065  
Site Name:                                  Madden Wells Darrow Redevelopment (Phase 1-Area 18)  
NFR Letter:                                  2007-09-13  
NFR Letter Date Recorded:              2007-09-24  
Comprehensive/Focused:                  Comprehensive  
Worker Caution:                          No  
Acres:    0.23  
Land Use:                                      Residential or Industrial/Commercial  
Ground Water Use Restriction:          No  
Highway Authority Agreement:          No  
Ordinance:                                  Yes  
Industrial - Commercial:                  No  
Slab on Grade:                              No  
BCT:    No  
Building Slab:                                  No  
Asphalt Used:                                  No  
Concrete Used:                                  No  
Clean Soil 3ft:                                  No  
Clean Soil 10ft:                                  No  
Alternate Barrier:                              No

Remediation Applicant Name:      Carl Byrd  
Remediation Applicant Company:      The Chicago Housing Authority  
Remediation Applicant Address:      60 East Van Buren Street  
Remediation Applicant City,St,Zip:      Chicago, IL  
Illinois EPA:                              0316355065  
Site Name:                                  Madden Wells Darrow Redevelopment (Phase I-Area 15)  
NFR Letter:                                  2007-09-14  
NFR Letter Date Recorded:              2007-09-24  
Comprehensive/Focused:                  Comprehensive  
Worker Caution:                          No  
Acres:    0.26  
Land Use:                                      Residential or Industrial/Commercial  
Ground Water Use Restriction:          No  
Highway Authority Agreement:          No  
Ordinance:                                  Yes  
Industrial - Commercial:                  No  
Slab on Grade:                              No  
BCT:    No  
Building Slab:                                  No  
Asphalt Used:                                  No  
Concrete Used:                                  No  
Clean Soil 3ft:                                  No  
Clean Soil 10ft:                                  No  
Alternate Barrier:                              No

Remediation Applicant Name:      Carl Byrd  
Remediation Applicant Company:      The Chicago Housing Authority  
Remediation Applicant Address:      60 East Van Buren Street

MAP FINDINGS  
FOCUS MAP 6

Map ID Site Database(s) EPA ID Number

**MADDEN/WELLS DARROW REDEVELOPMENT (AREA 11) (Continued)**

**S105521108**

Remediation Applicant City,St,Zip: Chicago, IL  
 Illinois EPA: 0316355065  
 Site Name: Madden/Wells Darrow Redevelopment (Phase I-Area 16)  
 NFR Letter: 2007-09-18  
 NFR Letter Date Recorded: 2007-09-24  
 Comprehensive/Focused: Comprehensive  
 Worker Caution: No  
 Acres: 0.22  
 Land Use: Residential or Industrial/Commercial  
 Ground Water Use Restriction: No  
 Highway Authority Agreement: No  
 Ordinance: Yes  
 Industrial - Commercial: No  
 Slab on Grade: No  
 BCT: No  
 Building Slab: Yes  
 Asphalt Used: Yes  
 Concrete Used: Yes  
 Clean Soil 3ft: Yes  
 Clean Soil 10ft: No  
 Alternate Barrier: No

Remediation Applicant Name: Carl Byrd The Chicago Housing Authority  
 Remediation Applicant Company: 60 East Van Buren Street  
 Remediation Applicant Address: Not reported  
 Remediation Applicant City,St,Zip: 60605  
 Illinois EPA: 0316355065  
 Site Name: Madden-Wells-Darrow Redevelopment (Phase I-Area 20)  
 NFR Letter: 2007-10-25  
 NFR Letter Date Recorded: 2007-11-16  
 Comprehensive/Focused: Comprehensive  
 Worker Caution: Yes  
 Acres: 0.61  
 Land Use: Residential or Industrial/Commercial  
 Ground Water Use Restriction: No  
 Highway Authority Agreement: No  
 Ordinance: Yes  
 Industrial - Commercial: No  
 Slab on Grade: No  
 BCT: No  
 Building Slab: Yes  
 Asphalt Used: Yes  
 Concrete Used: Yes  
 Clean Soil 3ft: Yes  
 Clean Soil 10ft: No  
 Alternate Barrier: No

Remediation Applicant Name: Carl Byrd The Chicago Housing Authority  
 Remediation Applicant Company: 60 East Van Buren Street  
 Remediation Applicant Address: Not reported  
 Remediation Applicant City,St,Zip: 60605  
 Illinois EPA: 0316355065  
 Site Name: Madden-Wells-Darrow Redevelopment (Phase I-Area 22)  
 NFR Letter: 2007-10-23  
 NFR Letter Date Recorded: 2007-11-16  
 Comprehensive/Focused: Comprehensive  
 Worker Caution: No

MAP FINDINGS  
FOCUS MAP 6

Map ID Site Database(s) EPA ID Number

**MADDEN/WELLS DARROW REDEVELOPMENT (AREA 11) (Continued)**

**S105521108**

Acres: 0.53  
 Land Use: Residential or Industrial/Commercial  
 Ground Water Use Restriction: No  
 Highway Authority Agreement: No  
 Ordinance: Yes  
 Industrial - Commercial: No  
 Slab on Grade: No  
 BCT: No  
 Building Slab: Yes  
 Asphalt Used: Yes  
 Concrete Used: Yes  
 Clean Soil 3ft: Yes  
 Clean Soil 10ft: No  
 Alternate Barrier: No

Remediation Applicant Name: Carl Byrd The Chicago Housing Authority  
 Remediation Applicant Company: 60 East Van Buren Street  
 Remediation Applicant Address: Not reported  
 Remediation Applicant City,St,Zip: 60605  
 Illinois EPA: 0316355065  
 Site Name: Madden-Wells-Darrow Redevelopment (Phase I-Area 21)  
 NFR Letter: 2007-10-22  
 NFR Letter Date Recorded: 2007-11-16  
 Comprehensive/Focused: Comprehensive  
 Worker Caution: Yes

Acres: 0.61  
 Land Use: Residential or Industrial/Commercial  
 Ground Water Use Restriction: No  
 Highway Authority Agreement: No  
 Ordinance: Yes  
 Industrial - Commercial: No  
 Slab on Grade: No  
 BCT: No  
 Building Slab: Yes  
 Asphalt Used: Yes  
 Concrete Used: Yes  
 Clean Soil 3ft: Yes  
 Clean Soil 10ft: No  
 Alternate Barrier: No

Remediation Applicant Name: Carl Byrd The Chicago Housing Authority  
 Remediation Applicant Company: 60 East Van Buren Street  
 Remediation Applicant Address: Not reported  
 Remediation Applicant City,St,Zip: 60605  
 Illinois EPA: 0316355065  
 Site Name: Madden-Wells-Darrow Redevelopment (Phase I-Area 19)  
 NFR Letter: 2007-09-25  
 NFR Letter Date Recorded: 2007-10-12  
 Comprehensive/Focused: Comprehensive  
 Worker Caution: Yes

Acres: 0.24  
 Land Use: Residential or Industrial/Commercial  
 Ground Water Use Restriction: No  
 Highway Authority Agreement: No  
 Ordinance: Yes  
 Industrial - Commercial: No  
 Slab on Grade: No



MAP FINDINGS  
FOCUS MAP 6

Map ID Site Database(s) EPA ID Number

**MADDEN/WELLS DARROW REDEVELOPMENT (AREA 11) (Continued)**

**S105521108**

BCT: No  
Building Slab: Yes  
Asphalt Used: Yes  
Concrete Used: Yes  
Clean Soil 3ft: Yes  
Clean Soil 10ft: No  
Alternate Barrier: No

Remediation Applicant Name: Carl Byrd The Chicago Housing Authority  
Remediation Applicant Company: 60 East Van Buren Street  
Remediation Applicant Address: Not reported  
Remediation Applicant City,St,Zip: 60605  
Illinois EPA: 0316355065  
Site Name: Madden-Wells-Darrow Redevelopment (Phase I-Area17)  
NFR Letter: 2007-09-26  
NFR Letter Date Recorded: 2007-10-12  
Comprehensive/Focused: Comprehensive  
Worker Caution: No  
Acres: 1.56  
Land Use: Residential or Industrial/Commercial  
Ground Water Use Restriction: No  
Highway Authority Agreement: No  
Ordinance: Yes  
Industrial - Commercial: No  
Slab on Grade: No  
BCT: No  
Building Slab: Yes  
Asphalt Used: Yes  
Concrete Used: Yes  
Clean Soil 3ft: Yes  
Clean Soil 10ft: No  
Alternate Barrier: No

Remediation Applicant Name: Carl Byrd Chicago Housing Authority  
Remediation Applicant Company: 626 West Jackson Boulevard  
Remediation Applicant Address: Not reported  
Remediation Applicant City,St,Zip: 60661  
Illinois EPA: 0316355065  
Site Name: Madden-Wells-Darrow Redevelopment (Phase I-Areas 4, 5, 6 & 7)  
NFR Letter: 2006-09-20  
NFR Letter Date Recorded: 2006-10-18  
Comprehensive/Focused: Comprehensive  
Worker Caution: Yes  
Acres: 1.43  
Land Use: Residential or Industrial/Commercial  
Ground Water Use Restriction: No  
Highway Authority Agreement: No  
Ordinance: Yes  
Industrial - Commercial: No  
Slab on Grade: No  
BCT: No  
Building Slab: Yes  
Asphalt Used: Yes  
Concrete Used: Yes  
Clean Soil 3ft: Yes  
Clean Soil 10ft: No  
Alternate Barrier: No

MAP FINDINGS  
FOCUS MAP 6

Map ID Site Database(s) EPA ID Number

**MADDEN/WELLS DARROW REDEVELOPMENT (AREA 11) (Continued)**

**S105521108**

Remediation Applicant Name: Carl Byrd Chicago Housing Authority  
 Remediation Applicant Company: 626 West Jackson Boulevard  
 Remediation Applicant Address: Not reported  
 Remediation Applicant City,St,Zip: 60661  
 Illinois EPA: 0316355065  
 Site Name: Madden-Wells-Darrow Redevelopment (Phase I-Areas 8, 9, 10 & 13)  
 NFR Letter: 2006-09-21  
 NFR Letter Date Recorded: 2006-10-18  
 Comprehensive/Focused: Comprehensive  
 Worker Caution: Yes  
 Acres: 1.43  
 Land Use: Residential or Industrial/Commercial  
 Ground Water Use Restriction: No  
 Highway Authority Agreement: No  
 Ordinance: Yes  
 Industrial - Commercial: No  
 Slab on Grade: No  
 BCT: No  
 Building Slab: Yes  
 Asphalt Used: Yes  
 Concrete Used: Yes  
 Clean Soil 3ft: Yes  
 Clean Soil 10ft: No  
 Alternate Barrier: No

IL EPA Id: 0316355065  
 US EPA Id: Not reported  
 Longitude: -87.605738  
 Latitude: 41.825783  
 Contact Name: John Gerut  
 Contact Address: 60 East Van Buren Street  
 Contact City,St,Zip: Chicago, IL 60605  
 Contact Phone: (312) 913-7580  
 Date Enrolled: 07/05/2002  
 Point Of Contact: John Geiger  
 Consultant Company: Environmental Design International Inc.  
 Consultant Address: 33 West Monroe  
 Consultant City,St,Zip: Chicago, IL 60603  
 Consultant Phone: (312) 345-1400 Ext. 128  
 Proj Mgr Assigned: Jeff Guy  
 Sec. 4 Letter Date: Not reported  
 Active: Yes  
 No Further Remediation Letter Dt: 09/14/2007  
 Remediation Applicant Co: Chicago Housing Authority  
 Effective: True  
 Remediation Applicant Name: Kimberly Worthington  
 Remediation Applicant Company: City of Chicago  
 Remediation Applicant Address: 30 North LaSalle Street  
 Remediation Applicant City,St,Zip: Chicago, IL  
 Illinois EPA: 0316355065  
 Site Name: Madden/Wells Darrow Redevelopment (Area 11)  
 NFR Letter: 2005-06-23  
 NFR Letter Date Recorded: 2005-07-19  
 Comprehensive/Focused: Comprehensive  
 Worker Caution: No  
 Acres: 0.43

MAP FINDINGS  
FOCUS MAP 6

Map ID      Site      Database(s)      EPA ID Number

**MADDEN/WELLS DARROW REDEVELOPMENT (AREA 11) (Continued)**

**S105521108**

Land Use: Residential or Industrial/Commercial  
 Ground Water Use Restriction: No  
 Highway Authority Agreement: No  
 Ordinance: Yes  
 Industrial - Commercial: No  
 Slab on Grade: No  
 BCT: No  
 Building Slab: Yes  
 Asphalt Used: Yes  
 Concrete Used: Yes  
 Clean Soil 3ft: Yes  
 Clean Soil 10ft: No  
 Alternate Barrier: No

Remediation Applicant Name: Kimberly Worthington  
 Remediation Applicant Company: City of Chicago  
 Remediation Applicant Address: 30 North LaSalle Street  
 Remediation Applicant City,St,Zip: Chicago, IL  
 Illinois EPA: 0316355065  
 Site Name: Madden/Wells Darrow Redevelopment (Area 12)  
 NFR Letter: 2005-06-24  
 NFR Letter Date Recorded: 2005-07-19  
 Comprehensive/Focused: Comprehensive  
 Worker Caution: Yes  
 Acres: 0.7  
 Land Use: Residential or Industrial/Commercial  
 Ground Water Use Restriction: No  
 Highway Authority Agreement: No  
 Ordinance: Yes  
 Industrial - Commercial: No  
 Slab on Grade: No  
 BCT: No  
 Building Slab: Yes  
 Asphalt Used: Yes  
 Concrete Used: Yes  
 Clean Soil 3ft: Yes  
 Clean Soil 10ft: No  
 Alternate Barrier: No

Remediation Applicant Name: Carl Byrd  
 Remediation Applicant Company: Chicago Housing Authority  
 Remediation Applicant Address: 626 West Jackson Boulevard  
 Remediation Applicant City,St,Zip: Chicago, IL  
 Illinois EPA: 0316355065  
 Site Name: Madden/Wells/Darrow Redevelopment (Phase 1-Area 33)  
 NFR Letter: 2005-11-01  
 NFR Letter Date Recorded: 2006-01-30  
 Comprehensive/Focused: Comprehensive  
 Worker Caution: No  
 Acres: 0.34  
 Land Use: Residential or Industrial/Commercial  
 Ground Water Use Restriction: No  
 Highway Authority Agreement: No  
 Ordinance: Yes  
 Industrial - Commercial: No  
 Slab on Grade: No  
 BCT: No

MAP FINDINGS  
FOCUS MAP 6

Map ID      Site      Database(s)      EPA ID Number

---

**MADDEN/WELLS DARROW REDEVELOPMENT (AREA 11) (Continued)**

**S105521108**

Building Slab:                      No  
Asphalt Used:                      No  
Concrete Used:                      No  
Clean Soil 3ft:                      No  
Clean Soil 10ft:                      No  
Alternate Barrier:                      No

Remediation Applicant Name:      Carl Byrd  
Remediation Applicant Company:      Chicago Housing Authority  
Remediation Applicant Address:      626 West Jackson Boulevard  
Remediation Applicant City,St,Zip:      Chicago, IL  
Illinois EPA:                      0316355065  
Site Name:                      Madden/Wells Darrow Redevelopment (Phase 1-Area 1 & 2)  
NFR Letter:                      2006-04-19  
NFR Letter Date Recorded:              2006-06-27  
Comprehensive/Focused:              Comprehensive  
Worker Caution:                      No  
Acres:                      0.64  
Land Use:                      Residential or Industrial/Commercial  
Ground Water Use Restriction:      No  
Highway Authority Agreement:      No  
Ordinance:                      Yes  
Industrial - Commercial:              No  
Slab on Grade:                      No  
BCT:                      No  
Building Slab:                      Yes  
Asphalt Used:                      Yes  
Concrete Used:                      Yes  
Clean Soil 3ft:                      Yes  
Clean Soil 10ft:                      No  
Alternate Barrier:                      No

Remediation Applicant Name:      Carl Byrd  
Remediation Applicant Company:      Chicago Housing Authority  
Remediation Applicant Address:      626 West Jackson Boulevard  
Remediation Applicant City,St,Zip:      Chicago, IL  
Illinois EPA:                      0316355065  
Site Name:                      Madden/Wells Darrow Redevelopment (Phase 1-Area 3)  
NFR Letter:                      2006-04-20  
NFR Letter Date Recorded:              2006-06-27  
Comprehensive/Focused:              Comprehensive  
Worker Caution:                      No  
Acres:                      0.31  
Land Use:                      Residential or Industrial/Commercial  
Ground Water Use Restriction:      No  
Highway Authority Agreement:      No  
Ordinance:                      Yes  
Industrial - Commercial:              No  
Slab on Grade:                      No  
BCT:                      No  
Building Slab:                      Yes  
Asphalt Used:                      Yes  
Concrete Used:                      Yes  
Clean Soil 3ft:                      Yes  
Clean Soil 10ft:                      No  
Alternate Barrier:                      No

MAP FINDINGS  
FOCUS MAP 6

Map ID	Site	Database(s)	EPA ID Number
--------	------	-------------	---------------

**MADDEN/WELLS DARROW REDEVELOPMENT (AREA 11) (Continued)**

**S105521108**

Remediation Applicant Name: Carl Byrd  
 Remediation Applicant Company: Chicago Housing Authority  
 Remediation Applicant Address: 626 west Jackson Boulevard  
 Remediation Applicant City,St,Zip: Chicago, IL  
 Illinois EPA: 0316355065  
 Site Name: Madden/Wells/Darrow Redevelopment (Phase 1-Area 14)  
 NFR Letter: 2006-05-25  
 NFR Letter Date Recorded: 2006-06-27  
 Comprehensive/Focused: Comprehensive  
 Worker Caution: No  
 Acres: 0.23  
 Land Use: Residential or Industrial/Commercial  
 Ground Water Use Restriction: No  
 Highway Authority Agreement: No  
 Ordinance: Yes  
 Industrial - Commercial: No  
 Slab on Grade: No  
 BCT: No  
 Building Slab: Yes  
 Asphalt Used: Yes  
 Concrete Used: Yes  
 Clean Soil 3ft: Yes  
 Clean Soil 10ft: No  
 Alternate Barrier: No

Remediation Applicant Name: Carl Byrd  
 Remediation Applicant Company: Chicago Housing Authority  
 Remediation Applicant Address: 626 west Jackson Boulevard  
 Remediation Applicant City,St,Zip: Chicago, IL  
 Illinois EPA: 0316355065  
 Site Name: Madden/Wells/Darrow Redevelopment (Phase 1-Area 30a)  
 NFR Letter: 2006-07-06  
 NFR Letter Date Recorded: 2006-08-11  
 Comprehensive/Focused: Comprehensive  
 Worker Caution: No  
 Acres: 0.22  
 Land Use: Residential or Industrial/Commercial  
 Ground Water Use Restriction: No  
 Highway Authority Agreement: No  
 Ordinance: Yes  
 Industrial - Commercial: No  
 Slab on Grade: No  
 BCT: No  
 Building Slab: Yes  
 Asphalt Used: No  
 Concrete Used: No  
 Clean Soil 3ft: Yes  
 Clean Soil 10ft: No  
 Alternate Barrier: No

Remediation Applicant Name: Carl Byrd  
 Remediation Applicant Company: The Chicago Housing Authority  
 Remediation Applicant Address: 60 East Van Buren Street  
 Remediation Applicant City,St,Zip: Chicago, IL  
 Illinois EPA: 0316355065  
 Site Name: Madden Wells Darrow Redevelopment (Phase 1-Area 18)  
 NFR Letter: 2007-09-13

MAP FINDINGS  
FOCUS MAP 6

Map ID Site Database(s) EPA ID Number

**MADDEN/WELLS DARROW REDEVELOPMENT (AREA 11) (Continued)**

**S105521108**

NFR Letter Date Recorded: 2007-09-24  
 Comprehensive/Focused: Comprehensive  
 Worker Caution: No  
 Acres: 0.23  
 Land Use: Residential or Industrial/Commercial  
 Ground Water Use Restriction: No  
 Highway Authority Agreement: No  
 Ordinance: Yes  
 Industrial - Commercial: No  
 Slab on Grade: No  
 BCT: No  
 Building Slab: No  
 Asphalt Used: No  
 Concrete Used: No  
 Clean Soil 3ft: No  
 Clean Soil 10ft: No  
 Alternate Barrier: No

Remediation Applicant Name: Carl Byrd  
 Remediation Applicant Company: The Chicago Housing Authority  
 Remediation Applicant Address: 60 East Van Buren Street  
 Remediation Applicant City,St,Zip: Chicago, IL  
 Illinois EPA: 0316355065  
 Site Name: Madden Wells Darrow Redevelopment (Phase I-Area 15)  
 NFR Letter: 2007-09-14  
 NFR Letter Date Recorded: 2007-09-24  
 Comprehensive/Focused: Comprehensive  
 Worker Caution: No  
 Acres: 0.26  
 Land Use: Residential or Industrial/Commercial  
 Ground Water Use Restriction: No  
 Highway Authority Agreement: No  
 Ordinance: Yes  
 Industrial - Commercial: No  
 Slab on Grade: No  
 BCT: No  
 Building Slab: No  
 Asphalt Used: No  
 Concrete Used: No  
 Clean Soil 3ft: No  
 Clean Soil 10ft: No  
 Alternate Barrier: No

Remediation Applicant Name: Carl Byrd  
 Remediation Applicant Company: The Chicago Housing Authority  
 Remediation Applicant Address: 60 East Van Buren Street  
 Remediation Applicant City,St,Zip: Chicago, IL  
 Illinois EPA: 0316355065  
 Site Name: Madden/Wells Darrow Redevelopment (Phase I-Area 16)  
 NFR Letter: 2007-09-18  
 NFR Letter Date Recorded: 2007-09-24  
 Comprehensive/Focused: Comprehensive  
 Worker Caution: No  
 Acres: 0.22  
 Land Use: Residential or Industrial/Commercial  
 Ground Water Use Restriction: No  
 Highway Authority Agreement: No

MAP FINDINGS  
FOCUS MAP 6

Map ID      Site      Database(s)      EPA ID Number

**MADDEN/WELLS DARROW REDEVELOPMENT (AREA 11) (Continued)**

**S105521108**

Ordinance:      Yes  
 Industrial - Commercial:      No  
 Slab on Grade:      No  
 BCT:      No  
 Building Slab:      Yes  
 Asphalt Used:      Yes  
 Concrete Used:      Yes  
 Clean Soil 3ft:      Yes  
 Clean Soil 10ft:      No  
 Alternate Barrier:      No

Remediation Applicant Name:      Carl Byrd The Chicago Housing Authority  
 Remediation Applicant Company:      60 East Van Buren Street  
 Remediation Applicant Address:      Not reported  
 Remediation Applicant City,St,Zip:      60605  
 Illinois EPA:      0316355065  
 Site Name:      Madden-Wells-Darrow Redevelopment (Phase I-Area 20)  
 NFR Letter:      2007-10-25  
 NFR Letter Date Recorded:      2007-11-16  
 Comprehensive/Focused:      Comprehensive  
 Worker Caution:      Yes  
 Acres:      0.61  
 Land Use:      Residential or Industrial/Commercial  
 Ground Water Use Restriction:      No  
 Highway Authority Agreement:      No  
 Ordinance:      Yes  
 Industrial - Commercial:      No  
 Slab on Grade:      No  
 BCT:      No  
 Building Slab:      Yes  
 Asphalt Used:      Yes  
 Concrete Used:      Yes  
 Clean Soil 3ft:      Yes  
 Clean Soil 10ft:      No  
 Alternate Barrier:      No

Remediation Applicant Name:      Carl Byrd The Chicago Housing Authority  
 Remediation Applicant Company:      60 East Van Buren Street  
 Remediation Applicant Address:      Not reported  
 Remediation Applicant City,St,Zip:      60605  
 Illinois EPA:      0316355065  
 Site Name:      Madden-Wells-Darrow Redevelopment (Phase I-Area 22)  
 NFR Letter:      2007-10-23  
 NFR Letter Date Recorded:      2007-11-16  
 Comprehensive/Focused:      Comprehensive  
 Worker Caution:      No  
 Acres:      0.53  
 Land Use:      Residential or Industrial/Commercial  
 Ground Water Use Restriction:      No  
 Highway Authority Agreement:      No  
 Ordinance:      Yes  
 Industrial - Commercial:      No  
 Slab on Grade:      No  
 BCT:      No  
 Building Slab:      Yes  
 Asphalt Used:      Yes  
 Concrete Used:      Yes

MAP FINDINGS  
FOCUS MAP 6

Map ID      Site      Database(s)      EPA ID Number

**MADDEN/WELLS DARROW REDEVELOPMENT (AREA 11) (Continued)**

**S105521108**

Clean Soil 3ft:                      Yes  
Clean Soil 10ft:                      No  
Alternate Barrier:                      No

Remediation Applicant Name:      Carl Byrd The Chicago Housing Authority  
Remediation Applicant Company:    60 East Van Buren Street  
Remediation Applicant Address:    Not reported  
Remediation Applicant City,St,Zip: 60605  
Illinois EPA:                          0316355065  
Site Name:                              Madden-Wells-Darrow Redevelopment (Phase I-Area 21)  
NFR Letter:                            2007-10-22  
NFR Letter Date Recorded:          2007-11-16  
Comprehensive/Focused:            Comprehensive  
Worker Caution:                      Yes  
Acres:                                    0.61  
Land Use:                                Residential or Industrial/Commercial  
Ground Water Use Restriction:      No  
Highway Authority Agreement:      No  
Ordinance:                              Yes  
Industrial - Commercial:            No  
Slab on Grade:                        No  
BCT:                                      No  
Building Slab:                        Yes  
Asphalt Used:                         Yes  
Concrete Used:                        Yes  
Clean Soil 3ft:                        Yes  
Clean Soil 10ft:                        No  
Alternate Barrier:                      No

Remediation Applicant Name:      Carl Byrd The Chicago Housing Authority  
Remediation Applicant Company:    60 East Van Buren Street  
Remediation Applicant Address:    Not reported  
Remediation Applicant City,St,Zip: 60605  
Illinois EPA:                          0316355065  
Site Name:                              Madden-Wells-Darrow Redevelopment (Phase I-Area 19)  
NFR Letter:                            2007-09-25  
NFR Letter Date Recorded:          2007-10-12  
Comprehensive/Focused:            Comprehensive  
Worker Caution:                      Yes  
Acres:                                    0.24  
Land Use:                                Residential or Industrial/Commercial  
Ground Water Use Restriction:      No  
Highway Authority Agreement:      No  
Ordinance:                              Yes  
Industrial - Commercial:            No  
Slab on Grade:                        No  
BCT:                                      No  
Building Slab:                        Yes  
Asphalt Used:                         Yes  
Concrete Used:                        Yes  
Clean Soil 3ft:                        Yes  
Clean Soil 10ft:                        No  
Alternate Barrier:                      No

Remediation Applicant Name:      Carl Byrd The Chicago Housing Authority  
Remediation Applicant Company:    60 East Van Buren Street  
Remediation Applicant Address:    Not reported



MAP FINDINGS  
FOCUS MAP 6

Map ID Site Database(s) EPA ID Number

**MADDEN/WELLS DARROW REDEVELOPMENT (AREA 11) (Continued)**

**S105521108**

Remediation Applicant City,St,Zip:	60605
Illinois EPA:	0316355065
Site Name:	Madden-Wells-Darrow Redevelopment (Phase I-Area17)
NFR Letter:	2007-09-26
NFR Letter Date Recorded:	2007-10-12
Comprehensive/Focused:	Comprehensive
Worker Caution:	No
Acres:	1.56
Land Use:	Residential or Industrial/Commercial
Ground Water Use Restriction:	No
Highway Authority Agreement:	No
Ordinance:	Yes
Industrial - Commercial:	No
Slab on Grade:	No
BCT:	No
Building Slab:	Yes
Asphalt Used:	Yes
Concrete Used:	Yes
Clean Soil 3ft:	Yes
Clean Soil 10ft:	No
Alternate Barrier:	No
Remediation Applicant Name:	Carl Byrd Chicago Housing Authority
Remediation Applicant Company:	626 West jackson Boulevard
Remediation Applicant Address:	Not reported
Remediation Applicant City,St,Zip:	60661
Illinois EPA:	0316355065
Site Name:	Madden-Wells-Darrow Redevelopment (Phase I-Areas 4, 5, 6 & 7)
NFR Letter:	2006-09-20
NFR Letter Date Recorded:	2006-10-18
Comprehensive/Focused:	Comprehensive
Worker Caution:	Yes
Acres:	1.43
Land Use:	Residential or Industrial/Commercial
Ground Water Use Restriction:	No
Highway Authority Agreement:	No
Ordinance:	Yes
Industrial - Commercial:	No
Slab on Grade:	No
BCT:	No
Building Slab:	Yes
Asphalt Used:	Yes
Concrete Used:	Yes
Clean Soil 3ft:	Yes
Clean Soil 10ft:	No
Alternate Barrier:	No
Remediation Applicant Name:	Carl Byrd Chicago Housing Authority
Remediation Applicant Company:	626 West jackson Boulevard
Remediation Applicant Address:	Not reported
Remediation Applicant City,St,Zip:	60661
Illinois EPA:	0316355065
Site Name:	Madden-Wells-Darrow Redevelopment (Phase I-Areas 8, 9, 10 & 13)
NFR Letter:	2006-09-21
NFR Letter Date Recorded:	2006-10-18
Comprehensive/Focused:	Comprehensive
Worker Caution:	Yes

MAP FINDINGS  
FOCUS MAP 6

Map ID Site Database(s) EPA ID Number

**MADDEN/WELLS DARROW REDEVELOPMENT (AREA 11) (Continued)**

**S105521108**

Acres: 1.43  
 Land Use: Residential or Industrial/Commercial  
 Ground Water Use Restriction: No  
 Highway Authority Agreement: No  
 Ordinance: Yes  
 Industrial - Commercial: No  
 Slab on Grade: No  
 BCT: No  
 Building Slab: Yes  
 Asphalt Used: Yes  
 Concrete Used: Yes  
 Clean Soil 3ft: Yes  
 Clean Soil 10ft: No  
 Alternate Barrier: No

IL EPA Id: 0316355065  
 US EPA Id: Not reported  
 Longitude: -87.605738  
 Latitude: 41.825783  
 Contact Name: John Gerut  
 Contact Address: 60 East Van Buren Street  
 Contact City,St,Zip: Chicago, IL 60605  
 Contact Phone: (312) 913-7580  
 Date Enrolled: 07/05/2002  
 Point Of Contact: Kristy Carlstrom  
 Consultant Company: Carnow, Conibear & Associates, Ltd.  
 Consultant Address: 600 West Van Buren Street  
 Consultant City,St,Zip: Chicago, IL 60607  
 Consultant Phone: (312) 762-2908  
 Proj Mgr Assigned: Jeff Guy  
 Sec. 4 Letter Date: Not reported  
 Active: Yes  
 No Further Remediation Letter Dt: 09/14/2007  
 Remediation Applicant Co: Chicago Housing Authority  
 Effective: True  
 Remediation Applicant Name: Kimberly Worthington  
 Remediation Applicant Company: City of Chicago  
 Remediation Applicant Address: 30 North LaSalle Street  
 Remediation Applicant City,St,Zip: Chicago, IL  
 Illinois EPA: 0316355065  
 Site Name: Madden/Wells Darrow Redevelopment (Area 11)  
 NFR Letter: 2005-06-23  
 NFR Letter Date Recorded: 2005-07-19  
 Comprehensive/Focused: Comprehensive  
 Worker Caution: No  
 Acres: 0.43  
 Land Use: Residential or Industrial/Commercial  
 Ground Water Use Restriction: No  
 Highway Authority Agreement: No  
 Ordinance: Yes  
 Industrial - Commercial: No  
 Slab on Grade: No  
 BCT: No  
 Building Slab: Yes  
 Asphalt Used: Yes  
 Concrete Used: Yes

MAP FINDINGS  
FOCUS MAP 6

Map ID	Site	Database(s)	EPA ID Number
--------	------	-------------	---------------

**MADDEN/WELLS DARROW REDEVELOPMENT (AREA 11) (Continued)**

**S105521108**

Clean Soil 3ft: Yes  
Clean Soil 10ft: No  
Alternate Barrier: No

Remediation Applicant Name: Kimberly Worthington  
Remediation Applicant Company: City of Chicago  
Remediation Applicant Address: 30 North LaSalle Street  
Remediation Applicant City,St,Zip: Chicago, IL  
Illinois EPA: 0316355065  
Site Name: Madden/Wells Darrow Redevelopment (Area 12)  
NFR Letter: 2005-06-24  
NFR Letter Date Recorded: 2005-07-19  
Comprehensive/Focused: Comprehensive  
Worker Caution: Yes  
Acres: 0.7  
Land Use: Residential or Industrial/Commercial  
Ground Water Use Restriction: No  
Highway Authority Agreement: No  
Ordinance: Yes  
Industrial - Commercial: No  
Slab on Grade: No  
BCT: No  
Building Slab: Yes  
Asphalt Used: Yes  
Concrete Used: Yes  
Clean Soil 3ft: Yes  
Clean Soil 10ft: No  
Alternate Barrier: No

Remediation Applicant Name: Carl Byrd  
Remediation Applicant Company: Chicago Housing Authority  
Remediation Applicant Address: 626 West Jackson Boulevard  
Remediation Applicant City,St,Zip: Chicago, IL  
Illinois EPA: 0316355065  
Site Name: Madden/Wells/Darrow Redevelopment (Phase 1-Area 33)  
NFR Letter: 2005-11-01  
NFR Letter Date Recorded: 2006-01-30  
Comprehensive/Focused: Comprehensive  
Worker Caution: No  
Acres: 0.34  
Land Use: Residential or Industrial/Commercial  
Ground Water Use Restriction: No  
Highway Authority Agreement: No  
Ordinance: Yes  
Industrial - Commercial: No  
Slab on Grade: No  
BCT: No  
Building Slab: No  
Asphalt Used: No  
Concrete Used: No  
Clean Soil 3ft: No  
Clean Soil 10ft: No  
Alternate Barrier: No

Remediation Applicant Name: Carl Byrd  
Remediation Applicant Company: Chicago Housing Authority  
Remediation Applicant Address: 626 West Jackson Boulevard

MAP FINDINGS  
FOCUS MAP 6

Map ID Site Database(s) EPA ID Number

**MADDEN/WELLS DARROW REDEVELOPMENT (AREA 11) (Continued)**

**S105521108**

Remediation Applicant City,St,Zip: Chicago, IL  
 Illinois EPA: 0316355065  
 Site Name: Madden/Wells Darrow Redevelopment (Phase 1-Area 1 & 2)  
 NFR Letter: 2006-04-19  
 NFR Letter Date Recorded: 2006-06-27  
 Comprehensive/Focused: Comprehensive  
 Worker Caution: No  
 Acres: 0.64  
 Land Use: Residential or Industrial/Commercial  
 Ground Water Use Restriction: No  
 Highway Authority Agreement: No  
 Ordinance: Yes  
 Industrial - Commercial: No  
 Slab on Grade: No  
 BCT: No  
 Building Slab: Yes  
 Asphalt Used: Yes  
 Concrete Used: Yes  
 Clean Soil 3ft: Yes  
 Clean Soil 10ft: No  
 Alternate Barrier: No

Remediation Applicant Name: Carl Byrd  
 Remediation Applicant Company: Chicago Housing Authority  
 Remediation Applicant Address: 626 West Jackson Boulevard  
 Remediation Applicant City,St,Zip: Chicago, IL  
 Illinois EPA: 0316355065  
 Site Name: Madden/Wells Darrow Redevelopment (Phase 1-Area 3)  
 NFR Letter: 2006-04-20  
 NFR Letter Date Recorded: 2006-06-27  
 Comprehensive/Focused: Comprehensive  
 Worker Caution: No  
 Acres: 0.31  
 Land Use: Residential or Industrial/Commercial  
 Ground Water Use Restriction: No  
 Highway Authority Agreement: No  
 Ordinance: Yes  
 Industrial - Commercial: No  
 Slab on Grade: No  
 BCT: No  
 Building Slab: Yes  
 Asphalt Used: Yes  
 Concrete Used: Yes  
 Clean Soil 3ft: Yes  
 Clean Soil 10ft: No  
 Alternate Barrier: No

Remediation Applicant Name: Carl Byrd  
 Remediation Applicant Company: Chicago Housing Authority  
 Remediation Applicant Address: 626 west Jackson Boulevard  
 Remediation Applicant City,St,Zip: Chicago, IL  
 Illinois EPA: 0316355065  
 Site Name: Madden/Wells/Darrow Redevelopment (Phase 1-Area 14)  
 NFR Letter: 2006-05-25  
 NFR Letter Date Recorded: 2006-06-27  
 Comprehensive/Focused: Comprehensive  
 Worker Caution: No

MAP FINDINGS  
FOCUS MAP 6

Map ID      Site      Database(s)      EPA ID Number

---

**MADDEN/WELLS DARROW REDEVELOPMENT (AREA 11) (Continued)**

**S105521108**

Acres:	0.23
Land Use:	Residential or Industrial/Commercial
Ground Water Use Restriction:	No
Highway Authority Agreement:	No
Ordinance:	Yes
Industrial - Commercial:	No
Slab on Grade:	No
BCT:	No
Building Slab:	Yes
Asphalt Used:	Yes
Concrete Used:	Yes
Clean Soil 3ft:	Yes
Clean Soil 10ft:	No
Alternate Barrier:	No
Remediation Applicant Name:	Carl Byrd
Remediation Applicant Company:	Chicago Housing Authority
Remediation Applicant Address:	626 west Jackson Boulevard
Remediation Applicant City,St,Zip:	Chicago, IL
Illinois EPA:	0316355065
Site Name:	Madden/Wells/Darrow Redevelopment (Phase 1-Area 30a)
NFR Letter:	2006-07-06
NFR Letter Date Recorded:	2006-08-11
Comprehensive/Focused:	Comprehensive
Worker Caution:	No
Acres:	0.22
Land Use:	Residential or Industrial/Commercial
Ground Water Use Restriction:	No
Highway Authority Agreement:	No
Ordinance:	Yes
Industrial - Commercial:	No
Slab on Grade:	No
BCT:	No
Building Slab:	Yes
Asphalt Used:	No
Concrete Used:	No
Clean Soil 3ft:	Yes
Clean Soil 10ft:	No
Alternate Barrier:	No
Remediation Applicant Name:	Carl Byrd
Remediation Applicant Company:	The Chicago Housing Authority
Remediation Applicant Address:	60 East Van Buren Street
Remediation Applicant City,St,Zip:	Chicago, IL
Illinois EPA:	0316355065
Site Name:	Madden Wells Darrow Redevelopment (Phase 1-Area 18)
NFR Letter:	2007-09-13
NFR Letter Date Recorded:	2007-09-24
Comprehensive/Focused:	Comprehensive
Worker Caution:	No
Acres:	0.23
Land Use:	Residential or Industrial/Commercial
Ground Water Use Restriction:	No
Highway Authority Agreement:	No
Ordinance:	Yes
Industrial - Commercial:	No
Slab on Grade:	No

MAP FINDINGS  
FOCUS MAP 6

Map ID	Site	Database(s)	EPA ID Number
--------	------	-------------	---------------

**MADDEN/WELLS DARROW REDEVELOPMENT (AREA 11) (Continued)**

**S105521108**

BCT: No  
 Building Slab: No  
 Asphalt Used: No  
 Concrete Used: No  
 Clean Soil 3ft: No  
 Clean Soil 10ft: No  
 Alternate Barrier: No

Remediation Applicant Name: Carl Byrd  
 Remediation Applicant Company: The Chicago Housing Authority  
 Remediation Applicant Address: 60 East Van Buren Street  
 Remediation Applicant City,St,Zip: Chicago, IL  
 Illinois EPA: 0316355065  
 Site Name: Madden Wells Darrow Redevelopment (Phase I-Area 15)  
 NFR Letter: 2007-09-14  
 NFR Letter Date Recorded: 2007-09-24  
 Comprehensive/Focused: Comprehensive  
 Worker Caution: No  
 Acres: 0.26  
 Land Use: Residential or Industrial/Commercial  
 Ground Water Use Restriction: No  
 Highway Authority Agreement: No  
 Ordinance: Yes  
 Industrial - Commercial: No  
 Slab on Grade: No  
 BCT: No  
 Building Slab: No  
 Asphalt Used: No  
 Concrete Used: No  
 Clean Soil 3ft: No  
 Clean Soil 10ft: No  
 Alternate Barrier: No

Remediation Applicant Name: Carl Byrd  
 Remediation Applicant Company: The Chicago Housing Authority  
 Remediation Applicant Address: 60 East Van Buren Street  
 Remediation Applicant City,St,Zip: Chicago, IL  
 Illinois EPA: 0316355065  
 Site Name: Madden/Wells Darrow Redevelopment (Phase I-Area 16)  
 NFR Letter: 2007-09-18  
 NFR Letter Date Recorded: 2007-09-24  
 Comprehensive/Focused: Comprehensive  
 Worker Caution: No  
 Acres: 0.22  
 Land Use: Residential or Industrial/Commercial  
 Ground Water Use Restriction: No  
 Highway Authority Agreement: No  
 Ordinance: Yes  
 Industrial - Commercial: No  
 Slab on Grade: No  
 BCT: No  
 Building Slab: Yes  
 Asphalt Used: Yes  
 Concrete Used: Yes  
 Clean Soil 3ft: Yes  
 Clean Soil 10ft: No  
 Alternate Barrier: No

MAP FINDINGS  
FOCUS MAP 6

Map ID      Site      Database(s)      EPA ID Number

**MADDEN/WELLS DARROW REDEVELOPMENT (AREA 11) (Continued)**

**S105521108**

Remediation Applicant Name: Carl Byrd The Chicago Housing Authority  
 Remediation Applicant Company: 60 East Van Buren Street  
 Remediation Applicant Address: Not reported  
 Remediation Applicant City,St,Zip: 60605  
 Illinois EPA: 0316355065  
 Site Name: Madden-Wells-Darrow Redevelopment (Phase I-Area 20)  
 NFR Letter: 2007-10-25  
 NFR Letter Date Recorded: 2007-11-16  
 Comprehensive/Focused: Comprehensive  
 Worker Caution: Yes  
 Acres: 0.61  
 Land Use: Residential or Industrial/Commercial  
 Ground Water Use Restriction: No  
 Highway Authority Agreement: No  
 Ordinance: Yes  
 Industrial - Commercial: No  
 Slab on Grade: No  
 BCT: No  
 Building Slab: Yes  
 Asphalt Used: Yes  
 Concrete Used: Yes  
 Clean Soil 3ft: Yes  
 Clean Soil 10ft: No  
 Alternate Barrier: No

Remediation Applicant Name: Carl Byrd The Chicago Housing Authority  
 Remediation Applicant Company: 60 East Van Buren Street  
 Remediation Applicant Address: Not reported  
 Remediation Applicant City,St,Zip: 60605  
 Illinois EPA: 0316355065  
 Site Name: Madden-Wells-Darrow Redevelopment (Phase I-Area 22)  
 NFR Letter: 2007-10-23  
 NFR Letter Date Recorded: 2007-11-16  
 Comprehensive/Focused: Comprehensive  
 Worker Caution: No  
 Acres: 0.53  
 Land Use: Residential or Industrial/Commercial  
 Ground Water Use Restriction: No  
 Highway Authority Agreement: No  
 Ordinance: Yes  
 Industrial - Commercial: No  
 Slab on Grade: No  
 BCT: No  
 Building Slab: Yes  
 Asphalt Used: Yes  
 Concrete Used: Yes  
 Clean Soil 3ft: Yes  
 Clean Soil 10ft: No  
 Alternate Barrier: No

Remediation Applicant Name: Carl Byrd The Chicago Housing Authority  
 Remediation Applicant Company: 60 East Van Buren Street  
 Remediation Applicant Address: Not reported  
 Remediation Applicant City,St,Zip: 60605  
 Illinois EPA: 0316355065  
 Site Name: Madden-Wells-Darrow Redevelopment (Phase I-Area 21)  
 NFR Letter: 2007-10-22

MAP FINDINGS  
FOCUS MAP 6

Map ID      Site      Database(s)      EPA ID Number

**MADDEN/WELLS DARROW REDEVELOPMENT (AREA 11) (Continued)**

**S105521108**

NFR Letter Date Recorded: 2007-11-16  
 Comprehensive/Focused: Comprehensive  
 Worker Caution: Yes  
 Acres: 0.61  
 Land Use: Residential or Industrial/Commercial  
 Ground Water Use Restriction: No  
 Highway Authority Agreement: No  
 Ordinance: Yes  
 Industrial - Commercial: No  
 Slab on Grade: No  
 BCT: No  
 Building Slab: Yes  
 Asphalt Used: Yes  
 Concrete Used: Yes  
 Clean Soil 3ft: Yes  
 Clean Soil 10ft: No  
 Alternate Barrier: No

Remediation Applicant Name: Carl Byrd The Chicago Housing Authority  
 Remediation Applicant Company: 60 East Van Buren Street  
 Remediation Applicant Address: Not reported  
 Remediation Applicant City,St,Zip: 60605  
 Illinois EPA: 0316355065  
 Site Name: Madden-Wells-Darrow Redevelopment (Phase I-Area 19)  
 NFR Letter: 2007-09-25  
 NFR Letter Date Recorded: 2007-10-12  
 Comprehensive/Focused: Comprehensive  
 Worker Caution: Yes  
 Acres: 0.24  
 Land Use: Residential or Industrial/Commercial  
 Ground Water Use Restriction: No  
 Highway Authority Agreement: No  
 Ordinance: Yes  
 Industrial - Commercial: No  
 Slab on Grade: No  
 BCT: No  
 Building Slab: Yes  
 Asphalt Used: Yes  
 Concrete Used: Yes  
 Clean Soil 3ft: Yes  
 Clean Soil 10ft: No  
 Alternate Barrier: No

Remediation Applicant Name: Carl Byrd The Chicago Housing Authority  
 Remediation Applicant Company: 60 East Van Buren Street  
 Remediation Applicant Address: Not reported  
 Remediation Applicant City,St,Zip: 60605  
 Illinois EPA: 0316355065  
 Site Name: Madden-Wells-Darrow Redevelopment (Phase I-Area17)  
 NFR Letter: 2007-09-26  
 NFR Letter Date Recorded: 2007-10-12  
 Comprehensive/Focused: Comprehensive  
 Worker Caution: No  
 Acres: 1.56  
 Land Use: Residential or Industrial/Commercial  
 Ground Water Use Restriction: No  
 Highway Authority Agreement: No



MAP FINDINGS  
FOCUS MAP 6

Map ID	Site	Database(s)	EPA ID Number
--------	------	-------------	---------------

**MADDEN/WELLS DARROW REDEVELOPMENT (AREA 11) (Continued)**

**S105521108**

Ordinance:	Yes
Industrial - Commercial:	No
Slab on Grade:	No
BCT:	No
Building Slab:	Yes
Asphalt Used:	Yes
Concrete Used:	Yes
Clean Soil 3ft:	Yes
Clean Soil 10ft:	No
Alternate Barrier:	No

Remediation Applicant Name:	Carl Byrd Chicago Housing Authority
Remediation Applicant Company:	626 West Jackson Boulevard
Remediation Applicant Address:	Not reported
Remediation Applicant City,St,Zip:	60661
Illinois EPA:	0316355065
Site Name:	Madden-Wells-Darrow Redevelopment (Phase I-Areas 4, 5, 6 & 7)
NFR Letter:	2006-09-20
NFR Letter Date Recorded:	2006-10-18
Comprehensive/Focused:	Comprehensive
Worker Caution:	Yes
Acres:	1.43
Land Use:	Residential or Industrial/Commercial
Ground Water Use Restriction:	No
Highway Authority Agreement:	No
Ordinance:	Yes
Industrial - Commercial:	No
Slab on Grade:	No
BCT:	No
Building Slab:	Yes
Asphalt Used:	Yes
Concrete Used:	Yes
Clean Soil 3ft:	Yes
Clean Soil 10ft:	No
Alternate Barrier:	No

Remediation Applicant Name:	Carl Byrd Chicago Housing Authority
Remediation Applicant Company:	626 West Jackson Boulevard
Remediation Applicant Address:	Not reported
Remediation Applicant City,St,Zip:	60661
Illinois EPA:	0316355065
Site Name:	Madden-Wells-Darrow Redevelopment (Phase I-Areas 8, 9, 10 & 13)
NFR Letter:	2006-09-21
NFR Letter Date Recorded:	2006-10-18
Comprehensive/Focused:	Comprehensive
Worker Caution:	Yes
Acres:	1.43
Land Use:	Residential or Industrial/Commercial
Ground Water Use Restriction:	No
Highway Authority Agreement:	No
Ordinance:	Yes
Industrial - Commercial:	No
Slab on Grade:	No
BCT:	No
Building Slab:	Yes
Asphalt Used:	Yes
Concrete Used:	Yes

MAP FINDINGS  
FOCUS MAP 6

Map ID	Site	Database(s)	EPA ID Number
--------	------	-------------	---------------

**MADDEN/WELLS DARROW REDEVELOPMENT (AREA 11) (Continued)**

**S105521108**

Clean Soil 3ft: Yes  
Clean Soil 10ft: No  
Alternate Barrier: No

IL EPA Id: 0316355065  
US EPA Id: Not reported  
Longitude: -87.605738  
Latitude: 41.825783  
Contact Name: John Gerut  
Contact Address: 60 East Van Buren Street  
Contact City,St,Zip: Chicago, IL 60605  
Contact Phone: (312) 913-7580  
Date Enrolled: 07/05/2002  
Point Of Contact: John Geiger  
Consultant Company: Environmental Design International Inc.  
Consultant Address: 33 West Monroe  
Consultant City,St,Zip: Chicago, IL 60603  
Consultant Phone: (312) 345-1400 Ext. 128  
Proj Mgr Assigned: Jeff Guy  
Sec. 4 Letter Date: Not reported  
Active: Yes  
No Further Remediation Letter Dt: 09/13/2007  
Remediation Applicant Co: Chicago Housing Authority  
Effective: True  
Remediation Applicant Name: Kimberly Worthington  
Remediation Applicant Company: City of Chicago  
Remediation Applicant Address: 30 North LaSalle Street  
Remediation Applicant City,St,Zip: Chicago, IL  
Illinois EPA: 0316355065  
Site Name: Madden/Wells Darrow Redevelopment (Area 11)  
NFR Letter: 2005-06-23  
NFR Letter Date Recorded: 2005-07-19  
Comprehensive/Focused: Comprehensive  
Worker Caution: No  
Acres: 0.43  
Land Use: Residential or Industrial/Commercial  
Ground Water Use Restriction: No  
Highway Authority Agreement: No  
Ordinance: Yes  
Industrial - Commercial: No  
Slab on Grade: No  
BCT: No  
Building Slab: Yes  
Asphalt Used: Yes  
Concrete Used: Yes  
Clean Soil 3ft: Yes  
Clean Soil 10ft: No  
Alternate Barrier: No

Remediation Applicant Name: Kimberly Worthington  
Remediation Applicant Company: City of Chicago  
Remediation Applicant Address: 30 North LaSalle Street  
Remediation Applicant City,St,Zip: Chicago, IL  
Illinois EPA: 0316355065  
Site Name: Madden/Wells Darrow Redevelopment (Area 12)  
NFR Letter: 2005-06-24

MAP FINDINGS  
FOCUS MAP 6

Map ID	Site	Database(s)	EPA ID Number
--------	------	-------------	---------------

**MADDEN/WELLS DARROW REDEVELOPMENT (AREA 11) (Continued)**

**S105521108**

NFR Letter Date Recorded: 2005-07-19  
 Comprehensive/Focused: Comprehensive  
 Worker Caution: Yes  
 Acres: 0.7  
 Land Use: Residential or Industrial/Commercial  
 Ground Water Use Restriction: No  
 Highway Authority Agreement: No  
 Ordinance: Yes  
 Industrial - Commercial: No  
 Slab on Grade: No  
 BCT: No  
 Building Slab: Yes  
 Asphalt Used: Yes  
 Concrete Used: Yes  
 Clean Soil 3ft: Yes  
 Clean Soil 10ft: No  
 Alternate Barrier: No

Remediation Applicant Name: Carl Byrd  
 Remediation Applicant Company: Chicago Housing Authority  
 Remediation Applicant Address: 626 West Jackson Boulevard  
 Remediation Applicant City,St,Zip: Chicago, IL  
 Illinois EPA: 0316355065  
 Site Name: Madden/Wells/Darrow Redevelopment (Phase 1-Area 33)  
 NFR Letter: 2005-11-01  
 NFR Letter Date Recorded: 2006-01-30  
 Comprehensive/Focused: Comprehensive  
 Worker Caution: No  
 Acres: 0.34  
 Land Use: Residential or Industrial/Commercial  
 Ground Water Use Restriction: No  
 Highway Authority Agreement: No  
 Ordinance: Yes  
 Industrial - Commercial: No  
 Slab on Grade: No  
 BCT: No  
 Building Slab: No  
 Asphalt Used: No  
 Concrete Used: No  
 Clean Soil 3ft: No  
 Clean Soil 10ft: No  
 Alternate Barrier: No

Remediation Applicant Name: Carl Byrd  
 Remediation Applicant Company: Chicago Housing Authority  
 Remediation Applicant Address: 626 West Jackson Boulevard  
 Remediation Applicant City,St,Zip: Chicago, IL  
 Illinois EPA: 0316355065  
 Site Name: Madden/Wells Darrow Redevelopment (Phase 1-Area 1 & 2)  
 NFR Letter: 2006-04-19  
 NFR Letter Date Recorded: 2006-06-27  
 Comprehensive/Focused: Comprehensive  
 Worker Caution: No  
 Acres: 0.64  
 Land Use: Residential or Industrial/Commercial  
 Ground Water Use Restriction: No  
 Highway Authority Agreement: No

MAP FINDINGS  
FOCUS MAP 6

Map ID	Site	Database(s)	EPA ID Number
--------	------	-------------	---------------

**MADDEN/WELLS DARROW REDEVELOPMENT (AREA 11) (Continued)**

**S105521108**

Ordinance:	Yes
Industrial - Commercial:	No
Slab on Grade:	No
BCT:	No
Building Slab:	Yes
Asphalt Used:	Yes
Concrete Used:	Yes
Clean Soil 3ft:	Yes
Clean Soil 10ft:	No
Alternate Barrier:	No

Remediation Applicant Name:	Carl Byrd
Remediation Applicant Company:	Chicago Housing Authority
Remediation Applicant Address:	626 West Jackson Boulevard
Remediation Applicant City,St,Zip:	Chicago, IL
Illinois EPA:	0316355065
Site Name:	Madden/Wells Darrow Redevelopment (Phase 1-Area 3)
NFR Letter:	2006-04-20
NFR Letter Date Recorded:	2006-06-27
Comprehensive/Focused:	Comprehensive
Worker Caution:	No
Acres:	0.31
Land Use:	Residential or Industrial/Commercial
Ground Water Use Restriction:	No
Highway Authority Agreement:	No
Ordinance:	Yes
Industrial - Commercial:	No
Slab on Grade:	No
BCT:	No
Building Slab:	Yes
Asphalt Used:	Yes
Concrete Used:	Yes
Clean Soil 3ft:	Yes
Clean Soil 10ft:	No
Alternate Barrier:	No

Remediation Applicant Name:	Carl Byrd
Remediation Applicant Company:	Chicago Housing Authority
Remediation Applicant Address:	626 west Jackson Boulevard
Remediation Applicant City,St,Zip:	Chicago, IL
Illinois EPA:	0316355065
Site Name:	Madden/Wells/Darrow Redevelopment (Phase 1-Area 14)
NFR Letter:	2006-05-25
NFR Letter Date Recorded:	2006-06-27
Comprehensive/Focused:	Comprehensive
Worker Caution:	No
Acres:	0.23
Land Use:	Residential or Industrial/Commercial
Ground Water Use Restriction:	No
Highway Authority Agreement:	No
Ordinance:	Yes
Industrial - Commercial:	No
Slab on Grade:	No
BCT:	No
Building Slab:	Yes
Asphalt Used:	Yes
Concrete Used:	Yes

MAP FINDINGS  
FOCUS MAP 6

Map ID	Site	Database(s)	EPA ID Number
--------	------	-------------	---------------

**MADDEN/WELLS DARROW REDEVELOPMENT (AREA 11) (Continued)**

**S105521108**

Clean Soil 3ft: Yes  
Clean Soil 10ft: No  
Alternate Barrier: No

Remediation Applicant Name: Carl Byrd  
Remediation Applicant Company: Chicago Housing Authority  
Remediation Applicant Address: 626 west Jackson Boulevard  
Remediation Applicant City,St,Zip: Chicago, IL  
Illinois EPA: 0316355065  
Site Name: Madden/Wells/Darrow Redevelopment (Phase 1-Area 30a)  
NFR Letter: 2006-07-06  
NFR Letter Date Recorded: 2006-08-11  
Comprehensive/Focused: Comprehensive  
Worker Caution: No  
Acres: 0.22  
Land Use: Residential or Industrial/Commercial  
Ground Water Use Restriction: No  
Highway Authority Agreement: No  
Ordinance: Yes  
Industrial - Commercial: No  
Slab on Grade: No  
BCT: No  
Building Slab: Yes  
Asphalt Used: No  
Concrete Used: No  
Clean Soil 3ft: Yes  
Clean Soil 10ft: No  
Alternate Barrier: No

Remediation Applicant Name: Carl Byrd  
Remediation Applicant Company: The Chicago Housing Authority  
Remediation Applicant Address: 60 East Van Buren Street  
Remediation Applicant City,St,Zip: Chicago, IL  
Illinois EPA: 0316355065  
Site Name: Madden Wells Darrow Redevelopment (Phase 1-Area 18)  
NFR Letter: 2007-09-13  
NFR Letter Date Recorded: 2007-09-24  
Comprehensive/Focused: Comprehensive  
Worker Caution: No  
Acres: 0.23  
Land Use: Residential or Industrial/Commercial  
Ground Water Use Restriction: No  
Highway Authority Agreement: No  
Ordinance: Yes  
Industrial - Commercial: No  
Slab on Grade: No  
BCT: No  
Building Slab: No  
Asphalt Used: No  
Concrete Used: No  
Clean Soil 3ft: No  
Clean Soil 10ft: No  
Alternate Barrier: No

Remediation Applicant Name: Carl Byrd  
Remediation Applicant Company: The Chicago Housing Authority  
Remediation Applicant Address: 60 East Van Buren Street

MAP FINDINGS  
FOCUS MAP 6

Map ID      Site      Database(s)      EPA ID Number

**MADDEN/WELLS DARROW REDEVELOPMENT (AREA 11) (Continued)**

**S105521108**

Remediation Applicant City,St,Zip: Chicago, IL  
 Illinois EPA: 0316355065  
 Site Name: Madden Wells Darrow Redevelopment (Phase I-Area 15)  
 NFR Letter: 2007-09-14  
 NFR Letter Date Recorded: 2007-09-24  
 Comprehensive/Focused: Comprehensive  
 Worker Caution: No  
 Acres: 0.26  
 Land Use: Residential or Industrial/Commercial  
 Ground Water Use Restriction: No  
 Highway Authority Agreement: No  
 Ordinance: Yes  
 Industrial - Commercial: No  
 Slab on Grade: No  
 BCT: No  
 Building Slab: No  
 Asphalt Used: No  
 Concrete Used: No  
 Clean Soil 3ft: No  
 Clean Soil 10ft: No  
 Alternate Barrier: No

Remediation Applicant Name: Carl Byrd  
 Remediation Applicant Company: The Chicago Housing Authority  
 Remediation Applicant Address: 60 East Van Buren Street  
 Remediation Applicant City,St,Zip: Chicago, IL  
 Illinois EPA: 0316355065  
 Site Name: Madden/Wells Darrow Redevelopment (Phase I-Area 16)  
 NFR Letter: 2007-09-18  
 NFR Letter Date Recorded: 2007-09-24  
 Comprehensive/Focused: Comprehensive  
 Worker Caution: No  
 Acres: 0.22  
 Land Use: Residential or Industrial/Commercial  
 Ground Water Use Restriction: No  
 Highway Authority Agreement: No  
 Ordinance: Yes  
 Industrial - Commercial: No  
 Slab on Grade: No  
 BCT: No  
 Building Slab: Yes  
 Asphalt Used: Yes  
 Concrete Used: Yes  
 Clean Soil 3ft: Yes  
 Clean Soil 10ft: No  
 Alternate Barrier: No

Remediation Applicant Name: Carl Byrd The Chicago Housing Authority  
 Remediation Applicant Company: 60 East Van Buren Street  
 Remediation Applicant Address: Not reported  
 Remediation Applicant City,St,Zip: 60605  
 Illinois EPA: 0316355065  
 Site Name: Madden-Wells-Darrow Redevelopment (Phase I-Area 20)  
 NFR Letter: 2007-10-25  
 NFR Letter Date Recorded: 2007-11-16  
 Comprehensive/Focused: Comprehensive  
 Worker Caution: Yes

MAP FINDINGS  
 FOCUS MAP 6

Map ID      Site      Database(s)      EPA ID Number

---

**MADDEN/WELLS DARROW REDEVELOPMENT (AREA 11) (Continued)**

**S105521108**

Acres: 0.61  
 Land Use: Residential or Industrial/Commercial  
 Ground Water Use Restriction: No  
 Highway Authority Agreement: No  
 Ordinance: Yes  
 Industrial - Commercial: No  
 Slab on Grade: No  
 BCT: No  
 Building Slab: Yes  
 Asphalt Used: Yes  
 Concrete Used: Yes  
 Clean Soil 3ft: Yes  
 Clean Soil 10ft: No  
 Alternate Barrier: No

Remediation Applicant Name: Carl Byrd The Chicago Housing Authority  
 Remediation Applicant Company: 60 East Van Buren Street  
 Remediation Applicant Address: Not reported  
 Remediation Applicant City,St,Zip: 60605  
 Illinois EPA: 0316355065  
 Site Name: Madden-Wells-Darrow Redevelopment (Phase I-Area 22)  
 NFR Letter: 2007-10-23  
 NFR Letter Date Recorded: 2007-11-16  
 Comprehensive/Focused: Comprehensive  
 Worker Caution: No

Acres: 0.53  
 Land Use: Residential or Industrial/Commercial  
 Ground Water Use Restriction: No  
 Highway Authority Agreement: No  
 Ordinance: Yes  
 Industrial - Commercial: No  
 Slab on Grade: No  
 BCT: No  
 Building Slab: Yes  
 Asphalt Used: Yes  
 Concrete Used: Yes  
 Clean Soil 3ft: Yes  
 Clean Soil 10ft: No  
 Alternate Barrier: No

Remediation Applicant Name: Carl Byrd The Chicago Housing Authority  
 Remediation Applicant Company: 60 East Van Buren Street  
 Remediation Applicant Address: Not reported  
 Remediation Applicant City,St,Zip: 60605  
 Illinois EPA: 0316355065  
 Site Name: Madden-Wells-Darrow Redevelopment (Phase I-Area 21)  
 NFR Letter: 2007-10-22  
 NFR Letter Date Recorded: 2007-11-16  
 Comprehensive/Focused: Comprehensive  
 Worker Caution: Yes

Acres: 0.61  
 Land Use: Residential or Industrial/Commercial  
 Ground Water Use Restriction: No  
 Highway Authority Agreement: No  
 Ordinance: Yes  
 Industrial - Commercial: No  
 Slab on Grade: No

MAP FINDINGS  
FOCUS MAP 6

Map ID	Site	Database(s)	EPA ID Number
--------	------	-------------	---------------

**MADDEN/WELLS DARROW REDEVELOPMENT (AREA 11) (Continued)**

**S105521108**

BCT: No  
 Building Slab: Yes  
 Asphalt Used: Yes  
 Concrete Used: Yes  
 Clean Soil 3ft: Yes  
 Clean Soil 10ft: No  
 Alternate Barrier: No

Remediation Applicant Name: Carl Byrd The Chicago Housing Authority  
 Remediation Applicant Company: 60 East Van Buren Street  
 Remediation Applicant Address: Not reported  
 Remediation Applicant City,St,Zip: 60605  
 Illinois EPA: 0316355065  
 Site Name: Madden-Wells-Darrow Redevelopment (Phase I-Area 19)  
 NFR Letter: 2007-09-25  
 NFR Letter Date Recorded: 2007-10-12  
 Comprehensive/Focused: Comprehensive  
 Worker Caution: Yes  
 Acres: 0.24  
 Land Use: Residential or Industrial/Commercial  
 Ground Water Use Restriction: No  
 Highway Authority Agreement: No  
 Ordinance: Yes  
 Industrial - Commercial: No  
 Slab on Grade: No  
 BCT: No  
 Building Slab: Yes  
 Asphalt Used: Yes  
 Concrete Used: Yes  
 Clean Soil 3ft: Yes  
 Clean Soil 10ft: No  
 Alternate Barrier: No

Remediation Applicant Name: Carl Byrd The Chicago Housing Authority  
 Remediation Applicant Company: 60 East Van Buren Street  
 Remediation Applicant Address: Not reported  
 Remediation Applicant City,St,Zip: 60605  
 Illinois EPA: 0316355065  
 Site Name: Madden-Wells-Darrow Redevelopment (Phase I-Area17)  
 NFR Letter: 2007-09-26  
 NFR Letter Date Recorded: 2007-10-12  
 Comprehensive/Focused: Comprehensive  
 Worker Caution: No  
 Acres: 1.56  
 Land Use: Residential or Industrial/Commercial  
 Ground Water Use Restriction: No  
 Highway Authority Agreement: No  
 Ordinance: Yes  
 Industrial - Commercial: No  
 Slab on Grade: No  
 BCT: No  
 Building Slab: Yes  
 Asphalt Used: Yes  
 Concrete Used: Yes  
 Clean Soil 3ft: Yes  
 Clean Soil 10ft: No  
 Alternate Barrier: No



MAP FINDINGS  
FOCUS MAP 6

Map ID      Site      Database(s)      EPA ID Number

**MADDEN/WELLS DARROW REDEVELOPMENT (AREA 11) (Continued)**

**S105521108**

Remediation Applicant Name: Carl Byrd Chicago Housing Authority  
 Remediation Applicant Company: 626 West Jackson Boulevard  
 Remediation Applicant Address: Not reported  
 Remediation Applicant City,St,Zip: 60661  
 Illinois EPA: 0316355065  
 Site Name: Madden-Wells-Darrow Redevelopment (Phase I-Areas 4, 5, 6 & 7)  
 NFR Letter: 2006-09-20  
 NFR Letter Date Recorded: 2006-10-18  
 Comprehensive/Focused: Comprehensive  
 Worker Caution: Yes  
 Acres: 1.43  
 Land Use: Residential or Industrial/Commercial  
 Ground Water Use Restriction: No  
 Highway Authority Agreement: No  
 Ordinance: Yes  
 Industrial - Commercial: No  
 Slab on Grade: No  
 BCT: No  
 Building Slab: Yes  
 Asphalt Used: Yes  
 Concrete Used: Yes  
 Clean Soil 3ft: Yes  
 Clean Soil 10ft: No  
 Alternate Barrier: No

Remediation Applicant Name: Carl Byrd Chicago Housing Authority  
 Remediation Applicant Company: 626 West Jackson Boulevard  
 Remediation Applicant Address: Not reported  
 Remediation Applicant City,St,Zip: 60661  
 Illinois EPA: 0316355065  
 Site Name: Madden-Wells-Darrow Redevelopment (Phase I-Areas 8, 9, 10 & 13)  
 NFR Letter: 2006-09-21  
 NFR Letter Date Recorded: 2006-10-18  
 Comprehensive/Focused: Comprehensive  
 Worker Caution: Yes  
 Acres: 1.43  
 Land Use: Residential or Industrial/Commercial  
 Ground Water Use Restriction: No  
 Highway Authority Agreement: No  
 Ordinance: Yes  
 Industrial - Commercial: No  
 Slab on Grade: No  
 BCT: No  
 Building Slab: Yes  
 Asphalt Used: Yes  
 Concrete Used: Yes  
 Clean Soil 3ft: Yes  
 Clean Soil 10ft: No  
 Alternate Barrier: No

IL EPA Id: 0316355065  
 US EPA Id: Not reported  
 Longitude: -87.605738  
 Latitude: 41.825783  
 Contact Name: John Gerut  
 Contact Address: 60 East Van Buren Street

MAP FINDINGS  
FOCUS MAP 6

Map ID Site Database(s) EPA ID Number

**MADDEN/WELLS DARROW REDEVELOPMENT (AREA 11) (Continued)**

**S105521108**

Contact City,St,Zip: Chicago, IL 60605  
 Contact Phone: (312) 913-7580  
 Date Enrolled: 07/05/2002  
 Point Of Contact: Kristy Carlstrom  
 Consultant Company: Carnow, Conibear & Associates, Ltd.  
 Consultant Address: 600 West Van Buren Street  
 Consultant City,St,Zip: Chicago, IL 60607  
 Consultant Phone: (312) 762-2908  
 Proj Mgr Assigned: Jeff Guy  
 Sec. 4 Letter Date: Not reported  
 Active: Yes  
 No Further Remediation Letter Dt: 09/13/2007  
 Remediation Applicant Co: Chicago Housing Authority  
 Effective: True  
 Remediation Applicant Name: Kimberly Worthington  
 Remediation Applicant Company: City of Chicago  
 Remediation Applicant Address: 30 North LaSalle Street  
 Remediation Applicant City,St,Zip: Chicago, IL  
 Illinois EPA: 0316355065  
 Site Name: Madden/Wells Darrow Redevelopment (Area 11)  
 NFR Letter: 2005-06-23  
 NFR Letter Date Recorded: 2005-07-19  
 Comprehensive/Focused: Comprehensive  
 Worker Caution: No  
 Acres: 0.43  
 Land Use: Residential or Industrial/Commercial  
 Ground Water Use Restriction: No  
 Highway Authority Agreement: No  
 Ordinance: Yes  
 Industrial - Commercial: No  
 Slab on Grade: No  
 BCT: No  
 Building Slab: Yes  
 Asphalt Used: Yes  
 Concrete Used: Yes  
 Clean Soil 3ft: Yes  
 Clean Soil 10ft: No  
 Alternate Barrier: No

Remediation Applicant Name: Kimberly Worthington  
 Remediation Applicant Company: City of Chicago  
 Remediation Applicant Address: 30 North LaSalle Street  
 Remediation Applicant City,St,Zip: Chicago, IL  
 Illinois EPA: 0316355065  
 Site Name: Madden/Wells Darrow Redevelopment (Area 12)  
 NFR Letter: 2005-06-24  
 NFR Letter Date Recorded: 2005-07-19  
 Comprehensive/Focused: Comprehensive  
 Worker Caution: Yes  
 Acres: 0.7  
 Land Use: Residential or Industrial/Commercial  
 Ground Water Use Restriction: No  
 Highway Authority Agreement: No  
 Ordinance: Yes  
 Industrial - Commercial: No  
 Slab on Grade: No  
 BCT: No

MAP FINDINGS  
FOCUS MAP 6

Map ID Site Database(s) EPA ID Number

**MADDEN/WELLS DARROW REDEVELOPMENT (AREA 11) (Continued)**

**S105521108**

Building Slab: Yes  
Asphalt Used: Yes  
Concrete Used: Yes  
Clean Soil 3ft: Yes  
Clean Soil 10ft: No  
Alternate Barrier: No

Remediation Applicant Name: Carl Byrd  
Remediation Applicant Company: Chicago Housing Authority  
Remediation Applicant Address: 626 West Jackson Boulevard  
Remediation Applicant City,St,Zip: Chicago, IL  
Illinois EPA: 0316355065  
Site Name: Madden/Wells/Darrow Redevelopment (Phase 1-Area 33)  
NFR Letter: 2005-11-01  
NFR Letter Date Recorded: 2006-01-30  
Comprehensive/Focused: Comprehensive  
Worker Caution: No  
Acres: 0.34  
Land Use: Residential or Industrial/Commercial  
Ground Water Use Restriction: No  
Highway Authority Agreement: No  
Ordinance: Yes  
Industrial - Commercial: No  
Slab on Grade: No  
BCT: No  
Building Slab: No  
Asphalt Used: No  
Concrete Used: No  
Clean Soil 3ft: No  
Clean Soil 10ft: No  
Alternate Barrier: No

Remediation Applicant Name: Carl Byrd  
Remediation Applicant Company: Chicago Housing Authority  
Remediation Applicant Address: 626 West Jackson Boulevard  
Remediation Applicant City,St,Zip: Chicago, IL  
Illinois EPA: 0316355065  
Site Name: Madden/Wells Darrow Redevelopment (Phase 1-Area 1 & 2)  
NFR Letter: 2006-04-19  
NFR Letter Date Recorded: 2006-06-27  
Comprehensive/Focused: Comprehensive  
Worker Caution: No  
Acres: 0.64  
Land Use: Residential or Industrial/Commercial  
Ground Water Use Restriction: No  
Highway Authority Agreement: No  
Ordinance: Yes  
Industrial - Commercial: No  
Slab on Grade: No  
BCT: No  
Building Slab: Yes  
Asphalt Used: Yes  
Concrete Used: Yes  
Clean Soil 3ft: Yes  
Clean Soil 10ft: No  
Alternate Barrier: No

MAP FINDINGS  
FOCUS MAP 6

Map ID      Site      Database(s)      EPA ID Number

**MADDEN/WELLS DARROW REDEVELOPMENT (AREA 11) (Continued)**

**S105521108**

Remediation Applicant Name: Carl Byrd  
 Remediation Applicant Company: Chicago Housing Authority  
 Remediation Applicant Address: 626 West Jackson Boulevard  
 Remediation Applicant City,St,Zip: Chicago, IL  
 Illinois EPA: 0316355065  
 Site Name: Madden/Wells Darrow Redevelopment (Phase 1-Area 3)  
 NFR Letter: 2006-04-20  
 NFR Letter Date Recorded: 2006-06-27  
 Comprehensive/Focused: Comprehensive  
 Worker Caution: No  
 Acres: 0.31  
 Land Use: Residential or Industrial/Commercial  
 Ground Water Use Restriction: No  
 Highway Authority Agreement: No  
 Ordinance: Yes  
 Industrial - Commercial: No  
 Slab on Grade: No  
 BCT: No  
 Building Slab: Yes  
 Asphalt Used: Yes  
 Concrete Used: Yes  
 Clean Soil 3ft: Yes  
 Clean Soil 10ft: No  
 Alternate Barrier: No

Remediation Applicant Name: Carl Byrd  
 Remediation Applicant Company: Chicago Housing Authority  
 Remediation Applicant Address: 626 west Jackson Boulevard  
 Remediation Applicant City,St,Zip: Chicago, IL  
 Illinois EPA: 0316355065  
 Site Name: Madden/Wells/Darrow Redevelopment (Phase 1-Area 14)  
 NFR Letter: 2006-05-25  
 NFR Letter Date Recorded: 2006-06-27  
 Comprehensive/Focused: Comprehensive  
 Worker Caution: No  
 Acres: 0.23  
 Land Use: Residential or Industrial/Commercial  
 Ground Water Use Restriction: No  
 Highway Authority Agreement: No  
 Ordinance: Yes  
 Industrial - Commercial: No  
 Slab on Grade: No  
 BCT: No  
 Building Slab: Yes  
 Asphalt Used: Yes  
 Concrete Used: Yes  
 Clean Soil 3ft: Yes  
 Clean Soil 10ft: No  
 Alternate Barrier: No

Remediation Applicant Name: Carl Byrd  
 Remediation Applicant Company: Chicago Housing Authority  
 Remediation Applicant Address: 626 west Jackson Boulevard  
 Remediation Applicant City,St,Zip: Chicago, IL  
 Illinois EPA: 0316355065  
 Site Name: Madden/Wells/Darrow Redevelopment (Phase 1-Area 30a)  
 NFR Letter: 2006-07-06

MAP FINDINGS  
FOCUS MAP 6

Map ID      Site      Database(s)      EPA ID Number

---

**MADDEN/WELLS DARROW REDEVELOPMENT (AREA 11) (Continued)**

**S105521108**

NFR Letter Date Recorded: 2006-08-11  
 Comprehensive/Focused: Comprehensive  
 Worker Caution: No  
 Acres: 0.22  
 Land Use: Residential or Industrial/Commercial  
 Ground Water Use Restriction: No  
 Highway Authority Agreement: No  
 Ordinance: Yes  
 Industrial - Commercial: No  
 Slab on Grade: No  
 BCT: No  
 Building Slab: Yes  
 Asphalt Used: No  
 Concrete Used: No  
 Clean Soil 3ft: Yes  
 Clean Soil 10ft: No  
 Alternate Barrier: No

Remediation Applicant Name: Carl Byrd  
 Remediation Applicant Company: The Chicago Housing Authority  
 Remediation Applicant Address: 60 East Van Buren Street  
 Remediation Applicant City,St,Zip: Chicago, IL  
 Illinois EPA: 0316355065  
 Site Name: Madden Wells Darrow Redevelopment (Phase 1-Area 18)  
 NFR Letter: 2007-09-13  
 NFR Letter Date Recorded: 2007-09-24  
 Comprehensive/Focused: Comprehensive  
 Worker Caution: No  
 Acres: 0.23  
 Land Use: Residential or Industrial/Commercial  
 Ground Water Use Restriction: No  
 Highway Authority Agreement: No  
 Ordinance: Yes  
 Industrial - Commercial: No  
 Slab on Grade: No  
 BCT: No  
 Building Slab: No  
 Asphalt Used: No  
 Concrete Used: No  
 Clean Soil 3ft: No  
 Clean Soil 10ft: No  
 Alternate Barrier: No

Remediation Applicant Name: Carl Byrd  
 Remediation Applicant Company: The Chicago Housing Authority  
 Remediation Applicant Address: 60 East Van Buren Street  
 Remediation Applicant City,St,Zip: Chicago, IL  
 Illinois EPA: 0316355065  
 Site Name: Madden Wells Darrow Redevelopment (Phase I-Area 15)  
 NFR Letter: 2007-09-14  
 NFR Letter Date Recorded: 2007-09-24  
 Comprehensive/Focused: Comprehensive  
 Worker Caution: No  
 Acres: 0.26  
 Land Use: Residential or Industrial/Commercial  
 Ground Water Use Restriction: No  
 Highway Authority Agreement: No

MAP FINDINGS  
 FOCUS MAP 6

Map ID	Site	Database(s)	EPA ID Number
--------	------	-------------	---------------

**MADDEN/WELLS DARROW REDEVELOPMENT (AREA 11) (Continued)**

**S105521108**

Ordinance: Yes  
 Industrial - Commercial: No  
 Slab on Grade: No  
 BCT: No  
 Building Slab: No  
 Asphalt Used: No  
 Concrete Used: No  
 Clean Soil 3ft: No  
 Clean Soil 10ft: No  
 Alternate Barrier: No

Remediation Applicant Name: Carl Byrd  
 Remediation Applicant Company: The Chicago Housing Authority  
 Remediation Applicant Address: 60 East Van Buren Street  
 Remediation Applicant City,St,Zip: Chicago, IL  
 Illinois EPA: 0316355065  
 Site Name: Madden/Wells Darrow Redevelopment (Phase I-Area 16)  
 NFR Letter: 2007-09-18  
 NFR Letter Date Recorded: 2007-09-24  
 Comprehensive/Focused: Comprehensive  
 Worker Caution: No  
 Acres: 0.22  
 Land Use: Residential or Industrial/Commercial  
 Ground Water Use Restriction: No  
 Highway Authority Agreement: No  
 Ordinance: Yes  
 Industrial - Commercial: No  
 Slab on Grade: No  
 BCT: No  
 Building Slab: Yes  
 Asphalt Used: Yes  
 Concrete Used: Yes  
 Clean Soil 3ft: Yes  
 Clean Soil 10ft: No  
 Alternate Barrier: No

Remediation Applicant Name: Carl Byrd The Chicago Housing Authority  
 Remediation Applicant Company: 60 East Van Buren Street  
 Remediation Applicant Address: Not reported  
 Remediation Applicant City,St,Zip: 60605  
 Illinois EPA: 0316355065  
 Site Name: Madden-Wells-Darrow Redevelopment (Phase I-Area 20)  
 NFR Letter: 2007-10-25  
 NFR Letter Date Recorded: 2007-11-16  
 Comprehensive/Focused: Comprehensive  
 Worker Caution: Yes  
 Acres: 0.61  
 Land Use: Residential or Industrial/Commercial  
 Ground Water Use Restriction: No  
 Highway Authority Agreement: No  
 Ordinance: Yes  
 Industrial - Commercial: No  
 Slab on Grade: No  
 BCT: No  
 Building Slab: Yes  
 Asphalt Used: Yes  
 Concrete Used: Yes

MAP FINDINGS  
FOCUS MAP 6

Map ID	Site	Database(s)	EPA ID Number
--------	------	-------------	---------------

**MADDEN/WELLS DARROW REDEVELOPMENT (AREA 11) (Continued)**

**S105521108**

Clean Soil 3ft: Yes  
Clean Soil 10ft: No  
Alternate Barrier: No

Remediation Applicant Name: Carl Byrd The Chicago Housing Authority  
Remediation Applicant Company: 60 East Van Buren Street  
Remediation Applicant Address: Not reported  
Remediation Applicant City,St,Zip: 60605  
Illinois EPA: 0316355065  
Site Name: Madden-Wells-Darrow Redevelopment (Phase I-Area 22)  
NFR Letter: 2007-10-23  
NFR Letter Date Recorded: 2007-11-16  
Comprehensive/Focused: Comprehensive  
Worker Caution: No  
Acres: 0.53  
Land Use: Residential or Industrial/Commercial  
Ground Water Use Restriction: No  
Highway Authority Agreement: No  
Ordinance: Yes  
Industrial - Commercial: No  
Slab on Grade: No  
BCT: No  
Building Slab: Yes  
Asphalt Used: Yes  
Concrete Used: Yes  
Clean Soil 3ft: Yes  
Clean Soil 10ft: No  
Alternate Barrier: No

Remediation Applicant Name: Carl Byrd The Chicago Housing Authority  
Remediation Applicant Company: 60 East Van Buren Street  
Remediation Applicant Address: Not reported  
Remediation Applicant City,St,Zip: 60605  
Illinois EPA: 0316355065  
Site Name: Madden-Wells-Darrow Redevelopment (Phase I-Area 21)  
NFR Letter: 2007-10-22  
NFR Letter Date Recorded: 2007-11-16  
Comprehensive/Focused: Comprehensive  
Worker Caution: Yes  
Acres: 0.61  
Land Use: Residential or Industrial/Commercial  
Ground Water Use Restriction: No  
Highway Authority Agreement: No  
Ordinance: Yes  
Industrial - Commercial: No  
Slab on Grade: No  
BCT: No  
Building Slab: Yes  
Asphalt Used: Yes  
Concrete Used: Yes  
Clean Soil 3ft: Yes  
Clean Soil 10ft: No  
Alternate Barrier: No

Remediation Applicant Name: Carl Byrd The Chicago Housing Authority  
Remediation Applicant Company: 60 East Van Buren Street  
Remediation Applicant Address: Not reported

MAP FINDINGS  
FOCUS MAP 6

Map ID Site Database(s) EPA ID Number

**MADDEN/WELLS DARROW REDEVELOPMENT (AREA 11) (Continued)**

**S105521108**

Remediation Applicant City,St,Zip: 60605  
 Illinois EPA: 0316355065  
 Site Name: Madden-Wells-Darrow Redevelopment (Phase I-Area 19)  
 NFR Letter: 2007-09-25  
 NFR Letter Date Recorded: 2007-10-12  
 Comprehensive/Focused: Comprehensive  
 Worker Caution: Yes  
 Acres: 0.24  
 Land Use: Residential or Industrial/Commercial  
 Ground Water Use Restriction: No  
 Highway Authority Agreement: No  
 Ordinance: Yes  
 Industrial - Commercial: No  
 Slab on Grade: No  
 BCT: No  
 Building Slab: Yes  
 Asphalt Used: Yes  
 Concrete Used: Yes  
 Clean Soil 3ft: Yes  
 Clean Soil 10ft: No  
 Alternate Barrier: No

Remediation Applicant Name: Carl Byrd The Chicago Housing Authority  
 Remediation Applicant Company: 60 East Van Buren Street  
 Remediation Applicant Address: Not reported  
 Remediation Applicant City,St,Zip: 60605  
 Illinois EPA: 0316355065  
 Site Name: Madden-Wells-Darrow Redevelopment (Phase I-Area17)  
 NFR Letter: 2007-09-26  
 NFR Letter Date Recorded: 2007-10-12  
 Comprehensive/Focused: Comprehensive  
 Worker Caution: No  
 Acres: 1.56  
 Land Use: Residential or Industrial/Commercial  
 Ground Water Use Restriction: No  
 Highway Authority Agreement: No  
 Ordinance: Yes  
 Industrial - Commercial: No  
 Slab on Grade: No  
 BCT: No  
 Building Slab: Yes  
 Asphalt Used: Yes  
 Concrete Used: Yes  
 Clean Soil 3ft: Yes  
 Clean Soil 10ft: No  
 Alternate Barrier: No

Remediation Applicant Name: Carl Byrd Chicago Housing Authority  
 Remediation Applicant Company: 626 West Jackson Boulevard  
 Remediation Applicant Address: Not reported  
 Remediation Applicant City,St,Zip: 60661  
 Illinois EPA: 0316355065  
 Site Name: Madden-Wells-Darrow Redevelopment (Phase I-Areas 4, 5, 6 & 7)  
 NFR Letter: 2006-09-20  
 NFR Letter Date Recorded: 2006-10-18  
 Comprehensive/Focused: Comprehensive  
 Worker Caution: Yes



MAP FINDINGS  
FOCUS MAP 6

Map ID Site Database(s) EPA ID Number

**MADDEN/WELLS DARROW REDEVELOPMENT (AREA 11) (Continued)**

**S105521108**

Acres: 1.43  
 Land Use: Residential or Industrial/Commercial  
 Ground Water Use Restriction: No  
 Highway Authority Agreement: No  
 Ordinance: Yes  
 Industrial - Commercial: No  
 Slab on Grade: No  
 BCT: No  
 Building Slab: Yes  
 Asphalt Used: Yes  
 Concrete Used: Yes  
 Clean Soil 3ft: Yes  
 Clean Soil 10ft: No  
 Alternate Barrier: No

Remediation Applicant Name: Carl Byrd Chicago Housing Authority  
 Remediation Applicant Company: 626 West Jackson Boulevard  
 Remediation Applicant Address: Not reported  
 Remediation Applicant City,St,Zip: 60661  
 Illinois EPA: 0316355065  
 Site Name: Madden-Wells-Darrow Redevelopment (Phase I-Areas 8, 9, 10 & 13)  
 NFR Letter: 2006-09-21  
 NFR Letter Date Recorded: 2006-10-18  
 Comprehensive/Focused: Comprehensive  
 Worker Caution: Yes  
 Acres: 1.43  
 Land Use: Residential or Industrial/Commercial  
 Ground Water Use Restriction: No  
 Highway Authority Agreement: No  
 Ordinance: Yes  
 Industrial - Commercial: No  
 Slab on Grade: No  
 BCT: No  
 Building Slab: Yes  
 Asphalt Used: Yes  
 Concrete Used: Yes  
 Clean Soil 3ft: Yes  
 Clean Soil 10ft: No  
 Alternate Barrier: No

IL EPA Id: 0316355065  
 US EPA Id: Not reported  
 Longitude: -87.605738  
 Latitude: 41.825783  
 Contact Name: John Gerut  
 Contact Address: 60 East Van Buren Street  
 Contact City,St,Zip: Chicago, IL 60605  
 Contact Phone: (312) 913-7580  
 Date Enrolled: 07/05/2002  
 Point Of Contact: John Geiger  
 Consultant Company: Environmental Design International Inc.  
 Consultant Address: 33 West Monroe  
 Consultant City,St,Zip: Chicago, IL 60603  
 Consultant Phone: (312) 345-1400 Ext. 128  
 Proj Mgr Assigned: Jeff Guy  
 Sec. 4 Letter Date: Not reported

MAP FINDINGS  
FOCUS MAP 6

Map ID      Site      Database(s)      EPA ID Number

**MADDEN/WELLS DARROW REDEVELOPMENT (AREA 11) (Continued)**

**S105521108**

Active: Yes  
 No Further Remediation Letter Dt: 08/16/2007  
 Remediation Applicant Co: Chicago Housing Authority  
 Effective: False  
 Remediation Applicant Name: Kimberly Worthington  
 Remediation Applicant Company: City of Chicago  
 Remediation Applicant Address: 30 North LaSalle Street  
 Remediation Applicant City,St,Zip: Chicago, IL  
 Illinois EPA: 0316355065  
 Site Name: Madden/Wells Darrow Redevelopment (Area 11)  
 NFR Letter: 2005-06-23  
 NFR Letter Date Recorded: 2005-07-19  
 Comprehensive/Focused: Comprehensive  
 Worker Caution: No  
 Acres: 0.43  
 Land Use: Residential or Industrial/Commercial  
 Ground Water Use Restriction: No  
 Highway Authority Agreement: No  
 Ordinance: Yes  
 Industrial - Commercial: No  
 Slab on Grade: No  
 BCT: No  
 Building Slab: Yes  
 Asphalt Used: Yes  
 Concrete Used: Yes  
 Clean Soil 3ft: Yes  
 Clean Soil 10ft: No  
 Alternate Barrier: No

Remediation Applicant Name: Kimberly Worthington  
 Remediation Applicant Company: City of Chicago  
 Remediation Applicant Address: 30 North LaSalle Street  
 Remediation Applicant City,St,Zip: Chicago, IL  
 Illinois EPA: 0316355065  
 Site Name: Madden/Wells Darrow Redevelopment (Area 12)  
 NFR Letter: 2005-06-24  
 NFR Letter Date Recorded: 2005-07-19  
 Comprehensive/Focused: Comprehensive  
 Worker Caution: Yes  
 Acres: 0.7  
 Land Use: Residential or Industrial/Commercial  
 Ground Water Use Restriction: No  
 Highway Authority Agreement: No  
 Ordinance: Yes  
 Industrial - Commercial: No  
 Slab on Grade: No  
 BCT: No  
 Building Slab: Yes  
 Asphalt Used: Yes  
 Concrete Used: Yes  
 Clean Soil 3ft: Yes  
 Clean Soil 10ft: No  
 Alternate Barrier: No

Remediation Applicant Name: Carl Byrd  
 Remediation Applicant Company: Chicago Housing Authority  
 Remediation Applicant Address: 626 West Jackson Boulevard

MAP FINDINGS  
FOCUS MAP 6

Map ID Site Database(s) EPA ID Number

**MADDEN/WELLS DARROW REDEVELOPMENT (AREA 11) (Continued)**

**S105521108**

Remediation Applicant City,St,Zip: Chicago, IL  
 Illinois EPA: 0316355065  
 Site Name: Madden/Wells/Darrow Redevelopment (Phase 1-Area 33)  
 NFR Letter: 2005-11-01  
 NFR Letter Date Recorded: 2006-01-30  
 Comprehensive/Focused: Comprehensive  
 Worker Caution: No  
 Acres: 0.34  
 Land Use: Residential or Industrial/Commercial  
 Ground Water Use Restriction: No  
 Highway Authority Agreement: No  
 Ordinance: Yes  
 Industrial - Commercial: No  
 Slab on Grade: No  
 BCT: No  
 Building Slab: No  
 Asphalt Used: No  
 Concrete Used: No  
 Clean Soil 3ft: No  
 Clean Soil 10ft: No  
 Alternate Barrier: No

Remediation Applicant Name: Carl Byrd  
 Remediation Applicant Company: Chicago Housing Authority  
 Remediation Applicant Address: 626 West Jackson Boulevard  
 Remediation Applicant City,St,Zip: Chicago, IL  
 Illinois EPA: 0316355065  
 Site Name: Madden/Wells Darrow Redevelopment (Phase 1-Area 1 & 2)  
 NFR Letter: 2006-04-19  
 NFR Letter Date Recorded: 2006-06-27  
 Comprehensive/Focused: Comprehensive  
 Worker Caution: No  
 Acres: 0.64  
 Land Use: Residential or Industrial/Commercial  
 Ground Water Use Restriction: No  
 Highway Authority Agreement: No  
 Ordinance: Yes  
 Industrial - Commercial: No  
 Slab on Grade: No  
 BCT: No  
 Building Slab: Yes  
 Asphalt Used: Yes  
 Concrete Used: Yes  
 Clean Soil 3ft: Yes  
 Clean Soil 10ft: No  
 Alternate Barrier: No

Remediation Applicant Name: Carl Byrd  
 Remediation Applicant Company: Chicago Housing Authority  
 Remediation Applicant Address: 626 West Jackson Boulevard  
 Remediation Applicant City,St,Zip: Chicago, IL  
 Illinois EPA: 0316355065  
 Site Name: Madden/Wells Darrow Redevelopment (Phase 1-Area 3)  
 NFR Letter: 2006-04-20  
 NFR Letter Date Recorded: 2006-06-27  
 Comprehensive/Focused: Comprehensive  
 Worker Caution: No

MAP FINDINGS  
FOCUS MAP 6

Map ID Site Database(s) EPA ID Number

**MADDEN/WELLS DARROW REDEVELOPMENT (AREA 11) (Continued)**

**S105521108**

Acres: 0.31  
 Land Use: Residential or Industrial/Commercial  
 Ground Water Use Restriction: No  
 Highway Authority Agreement: No  
 Ordinance: Yes  
 Industrial - Commercial: No  
 Slab on Grade: No  
 BCT: No  
 Building Slab: Yes  
 Asphalt Used: Yes  
 Concrete Used: Yes  
 Clean Soil 3ft: Yes  
 Clean Soil 10ft: No  
 Alternate Barrier: No

Remediation Applicant Name: Carl Byrd  
 Remediation Applicant Company: Chicago Housing Authority  
 Remediation Applicant Address: 626 west Jackson Boulevard  
 Remediation Applicant City,St,Zip: Chicago, IL  
 Illinois EPA: 0316355065  
 Site Name: Madden/Wells/Darrow Redevelopment (Phase 1-Area 14)  
 NFR Letter: 2006-05-25  
 NFR Letter Date Recorded: 2006-06-27  
 Comprehensive/Focused: Comprehensive  
 Worker Caution: No

Acres: 0.23  
 Land Use: Residential or Industrial/Commercial  
 Ground Water Use Restriction: No  
 Highway Authority Agreement: No  
 Ordinance: Yes  
 Industrial - Commercial: No  
 Slab on Grade: No  
 BCT: No  
 Building Slab: Yes  
 Asphalt Used: Yes  
 Concrete Used: Yes  
 Clean Soil 3ft: Yes  
 Clean Soil 10ft: No  
 Alternate Barrier: No

Remediation Applicant Name: Carl Byrd  
 Remediation Applicant Company: Chicago Housing Authority  
 Remediation Applicant Address: 626 west Jackson Boulevard  
 Remediation Applicant City,St,Zip: Chicago, IL  
 Illinois EPA: 0316355065  
 Site Name: Madden/Wells/Darrow Redevelopment (Phase 1-Area 30a)  
 NFR Letter: 2006-07-06  
 NFR Letter Date Recorded: 2006-08-11  
 Comprehensive/Focused: Comprehensive  
 Worker Caution: No

Acres: 0.22  
 Land Use: Residential or Industrial/Commercial  
 Ground Water Use Restriction: No  
 Highway Authority Agreement: No  
 Ordinance: Yes  
 Industrial - Commercial: No  
 Slab on Grade: No

MAP FINDINGS  
FOCUS MAP 6

Map ID Site Database(s) EPA ID Number

**MADDEN/WELLS DARROW REDEVELOPMENT (AREA 11) (Continued)**

**S105521108**

BCT: No  
Building Slab: Yes  
Asphalt Used: No  
Concrete Used: No  
Clean Soil 3ft: Yes  
Clean Soil 10ft: No  
Alternate Barrier: No

Remediation Applicant Name: Carl Byrd  
Remediation Applicant Company: The Chicago Housing Authority  
Remediation Applicant Address: 60 East Van Buren Street  
Remediation Applicant City,St,Zip: Chicago, IL  
Illinois EPA: 0316355065  
Site Name: Madden Wells Darrow Redevelopment (Phase 1-Area 18)  
NFR Letter: 2007-09-13  
NFR Letter Date Recorded: 2007-09-24  
Comprehensive/Focused: Comprehensive  
Worker Caution: No  
Acres: 0.23  
Land Use: Residential or Industrial/Commercial  
Ground Water Use Restriction: No  
Highway Authority Agreement: No  
Ordinance: Yes  
Industrial - Commercial: No  
Slab on Grade: No  
BCT: No  
Building Slab: No  
Asphalt Used: No  
Concrete Used: No  
Clean Soil 3ft: No  
Clean Soil 10ft: No  
Alternate Barrier: No

Remediation Applicant Name: Carl Byrd  
Remediation Applicant Company: The Chicago Housing Authority  
Remediation Applicant Address: 60 East Van Buren Street  
Remediation Applicant City,St,Zip: Chicago, IL  
Illinois EPA: 0316355065  
Site Name: Madden Wells Darrow Redevelopment (Phase I-Area 15)  
NFR Letter: 2007-09-14  
NFR Letter Date Recorded: 2007-09-24  
Comprehensive/Focused: Comprehensive  
Worker Caution: No  
Acres: 0.26  
Land Use: Residential or Industrial/Commercial  
Ground Water Use Restriction: No  
Highway Authority Agreement: No  
Ordinance: Yes  
Industrial - Commercial: No  
Slab on Grade: No  
BCT: No  
Building Slab: No  
Asphalt Used: No  
Concrete Used: No  
Clean Soil 3ft: No  
Clean Soil 10ft: No  
Alternate Barrier: No

MAP FINDINGS  
FOCUS MAP 6

Map ID Site Database(s) EPA ID Number

**MADDEN/WELLS DARROW REDEVELOPMENT (AREA 11) (Continued)**

**S105521108**

Remediation Applicant Name: Carl Byrd  
 Remediation Applicant Company: The Chicago Housing Authority  
 Remediation Applicant Address: 60 East Van Buren Street  
 Remediation Applicant City,St,Zip: Chicago, IL  
 Illinois EPA: 0316355065  
 Site Name: Madden/Wells Darrow Redevelopment (Phase I-Area 16)  
 NFR Letter: 2007-09-18  
 NFR Letter Date Recorded: 2007-09-24  
 Comprehensive/Focused: Comprehensive  
 Worker Caution: No  
 Acres: 0.22  
 Land Use: Residential or Industrial/Commercial  
 Ground Water Use Restriction: No  
 Highway Authority Agreement: No  
 Ordinance: Yes  
 Industrial - Commercial: No  
 Slab on Grade: No  
 BCT: No  
 Building Slab: Yes  
 Asphalt Used: Yes  
 Concrete Used: Yes  
 Clean Soil 3ft: Yes  
 Clean Soil 10ft: No  
 Alternate Barrier: No

Remediation Applicant Name: Carl Byrd The Chicago Housing Authority  
 Remediation Applicant Company: 60 East Van Buren Street  
 Remediation Applicant Address: Not reported  
 Remediation Applicant City,St,Zip: 60605  
 Illinois EPA: 0316355065  
 Site Name: Madden-Wells-Darrow Redevelopment (Phase I-Area 20)  
 NFR Letter: 2007-10-25  
 NFR Letter Date Recorded: 2007-11-16  
 Comprehensive/Focused: Comprehensive  
 Worker Caution: Yes  
 Acres: 0.61  
 Land Use: Residential or Industrial/Commercial  
 Ground Water Use Restriction: No  
 Highway Authority Agreement: No  
 Ordinance: Yes  
 Industrial - Commercial: No  
 Slab on Grade: No  
 BCT: No  
 Building Slab: Yes  
 Asphalt Used: Yes  
 Concrete Used: Yes  
 Clean Soil 3ft: Yes  
 Clean Soil 10ft: No  
 Alternate Barrier: No

Remediation Applicant Name: Carl Byrd The Chicago Housing Authority  
 Remediation Applicant Company: 60 East Van Buren Street  
 Remediation Applicant Address: Not reported  
 Remediation Applicant City,St,Zip: 60605  
 Illinois EPA: 0316355065  
 Site Name: Madden-Wells-Darrow Redevelopment (Phase I-Area 22)  
 NFR Letter: 2007-10-23

MAP FINDINGS  
FOCUS MAP 6

Map ID      Site      Database(s)      EPA ID Number

---

**MADDEN/WELLS DARROW REDEVELOPMENT (AREA 11) (Continued)**

**S105521108**

NFR Letter Date Recorded: 2007-11-16  
 Comprehensive/Focused: Comprehensive  
 Worker Caution: No  
 Acres: 0.53  
 Land Use: Residential or Industrial/Commercial  
 Ground Water Use Restriction: No  
 Highway Authority Agreement: No  
 Ordinance: Yes  
 Industrial - Commercial: No  
 Slab on Grade: No  
 BCT: No  
 Building Slab: Yes  
 Asphalt Used: Yes  
 Concrete Used: Yes  
 Clean Soil 3ft: Yes  
 Clean Soil 10ft: No  
 Alternate Barrier: No

Remediation Applicant Name: Carl Byrd The Chicago Housing Authority  
 Remediation Applicant Company: 60 East Van Buren Street  
 Remediation Applicant Address: Not reported  
 Remediation Applicant City,St,Zip: 60605  
 Illinois EPA: 0316355065  
 Site Name: Madden-Wells-Darrow Redevelopment (Phase I-Area 21)  
 NFR Letter: 2007-10-22  
 NFR Letter Date Recorded: 2007-11-16  
 Comprehensive/Focused: Comprehensive  
 Worker Caution: Yes  
 Acres: 0.61  
 Land Use: Residential or Industrial/Commercial  
 Ground Water Use Restriction: No  
 Highway Authority Agreement: No  
 Ordinance: Yes  
 Industrial - Commercial: No  
 Slab on Grade: No  
 BCT: No  
 Building Slab: Yes  
 Asphalt Used: Yes  
 Concrete Used: Yes  
 Clean Soil 3ft: Yes  
 Clean Soil 10ft: No  
 Alternate Barrier: No

Remediation Applicant Name: Carl Byrd The Chicago Housing Authority  
 Remediation Applicant Company: 60 East Van Buren Street  
 Remediation Applicant Address: Not reported  
 Remediation Applicant City,St,Zip: 60605  
 Illinois EPA: 0316355065  
 Site Name: Madden-Wells-Darrow Redevelopment (Phase I-Area 19)  
 NFR Letter: 2007-09-25  
 NFR Letter Date Recorded: 2007-10-12  
 Comprehensive/Focused: Comprehensive  
 Worker Caution: Yes  
 Acres: 0.24  
 Land Use: Residential or Industrial/Commercial  
 Ground Water Use Restriction: No  
 Highway Authority Agreement: No

MAP FINDINGS  
FOCUS MAP 6

Map ID	Site	Database(s)	EPA ID Number
--------	------	-------------	---------------

**MADDEN/WELLS DARROW REDEVELOPMENT (AREA 11) (Continued)**

**S105521108**

Ordinance: Yes  
Industrial - Commercial: No  
Slab on Grade: No  
BCT: No  
Building Slab: Yes  
Asphalt Used: Yes  
Concrete Used: Yes  
Clean Soil 3ft: Yes  
Clean Soil 10ft: No  
Alternate Barrier: No

Remediation Applicant Name: Carl Byrd The Chicago Housing Authority  
Remediation Applicant Company: 60 East Van Buren Street  
Remediation Applicant Address: Not reported  
Remediation Applicant City,St,Zip: 60605  
Illinois EPA: 0316355065  
Site Name: Madden-Wells-Darrow Redevelopment (Phase I-Area17)  
NFR Letter: 2007-09-26  
NFR Letter Date Recorded: 2007-10-12  
Comprehensive/Focused: Comprehensive  
Worker Caution: No  
Acres: 1.56  
Land Use: Residential or Industrial/Commercial  
Ground Water Use Restriction: No  
Highway Authority Agreement: No  
Ordinance: Yes  
Industrial - Commercial: No  
Slab on Grade: No  
BCT: No  
Building Slab: Yes  
Asphalt Used: Yes  
Concrete Used: Yes  
Clean Soil 3ft: Yes  
Clean Soil 10ft: No  
Alternate Barrier: No

Remediation Applicant Name: Carl Byrd Chicago Housing Authority  
Remediation Applicant Company: 626 West Jackson Boulevard  
Remediation Applicant Address: Not reported  
Remediation Applicant City,St,Zip: 60661  
Illinois EPA: 0316355065  
Site Name: Madden-Wells-Darrow Redevelopment (Phase I-Areas 4, 5, 6 & 7)  
NFR Letter: 2006-09-20  
NFR Letter Date Recorded: 2006-10-18  
Comprehensive/Focused: Comprehensive  
Worker Caution: Yes  
Acres: 1.43  
Land Use: Residential or Industrial/Commercial  
Ground Water Use Restriction: No  
Highway Authority Agreement: No  
Ordinance: Yes  
Industrial - Commercial: No  
Slab on Grade: No  
BCT: No  
Building Slab: Yes  
Asphalt Used: Yes  
Concrete Used: Yes



MAP FINDINGS  
FOCUS MAP 6

Map ID Site Database(s) EPA ID Number

**MADDEN/WELLS DARROW REDEVELOPMENT (AREA 11) (Continued)**

**S105521108**

Clean Soil 3ft: Yes  
 Clean Soil 10ft: No  
 Alternate Barrier: No  
  
 Remediation Applicant Name: Carl Byrd Chicago Housing Authority  
 Remediation Applicant Company: 626 West Jackson Boulevard  
 Remediation Applicant Address: Not reported  
 Remediation Applicant City,St,Zip: 60661  
 Illinois EPA: 0316355065  
 Site Name: Madden-Wells-Darrow Redevelopment (Phase I-Areas 8, 9, 10 & 13)  
 NFR Letter: 2006-09-21  
 NFR Letter Date Recorded: 2006-10-18  
 Comprehensive/Focused: Comprehensive  
 Worker Caution: Yes  
 Acres: 1.43  
 Land Use: Residential or Industrial/Commercial  
 Ground Water Use Restriction: No  
 Highway Authority Agreement: No  
 Ordinance: Yes  
 Industrial - Commercial: No  
 Slab on Grade: No  
 BCT: No  
 Building Slab: Yes  
 Asphalt Used: Yes  
 Concrete Used: Yes  
 Clean Soil 3ft: Yes  
 Clean Soil 10ft: No  
 Alternate Barrier: No

IL EPA Id: 0316355065  
 US EPA Id: Not reported  
 Longitude: -87.605738  
 Latitude: 41.825783  
 Contact Name: John Gerut  
 Contact Address: 60 East Van Buren Street  
 Contact City,St,Zip: Chicago, IL 60605  
 Contact Phone: (312) 913-7580  
 Date Enrolled: 07/05/2002  
 Point Of Contact: John Geiger  
 Consultant Company: Environmental Design International Inc.  
 Consultant Address: 33 West Monroe  
 Consultant City,St,Zip: Chicago, IL 60603  
 Consultant Phone: (312) 345-1400 Ext. 128  
 Proj Mgr Assigned: Jeff Guy  
 Sec. 4 Letter Date: Not reported  
 Active: Yes  
 No Further Remediation Letter Dt: 09/25/2007  
 Remediation Applicant Co: Chicago Housing Authority  
 Effective: True  
 Remediation Applicant Name: Kimberly Worthington  
 Remediation Applicant Company: City of Chicago  
 Remediation Applicant Address: 30 North LaSalle Street  
 Remediation Applicant City,St,Zip: Chicago, IL  
 Illinois EPA: 0316355065  
 Site Name: Madden/Wells Darrow Redevelopment (Area 11)  
 NFR Letter: 2005-06-23

MAP FINDINGS  
FOCUS MAP 6

Map ID      Site      Database(s)      EPA ID Number

---

**MADDEN/WELLS DARROW REDEVELOPMENT (AREA 11) (Continued)**

**S105521108**

NFR Letter Date Recorded:	2005-07-19
Comprehensive/Focused:	Comprehensive
Worker Caution:	No
Acres:	0.43
Land Use:	Residential or Industrial/Commercial
Ground Water Use Restriction:	No
Highway Authority Agreement:	No
Ordinance:	Yes
Industrial - Commercial:	No
Slab on Grade:	No
BCT:	No
Building Slab:	Yes
Asphalt Used:	Yes
Concrete Used:	Yes
Clean Soil 3ft:	Yes
Clean Soil 10ft:	No
Alternate Barrier:	No
Remediation Applicant Name:	Kimberly Worthington
Remediation Applicant Company:	City of Chicago
Remediation Applicant Address:	30 North LaSalle Street
Remediation Applicant City,St,Zip:	Chicago, IL
Illinois EPA:	0316355065
Site Name:	Madden/Wells Darrow Redevelopment (Area 12)
NFR Letter:	2005-06-24
NFR Letter Date Recorded:	2005-07-19
Comprehensive/Focused:	Comprehensive
Worker Caution:	Yes
Acres:	0.7
Land Use:	Residential or Industrial/Commercial
Ground Water Use Restriction:	No
Highway Authority Agreement:	No
Ordinance:	Yes
Industrial - Commercial:	No
Slab on Grade:	No
BCT:	No
Building Slab:	Yes
Asphalt Used:	Yes
Concrete Used:	Yes
Clean Soil 3ft:	Yes
Clean Soil 10ft:	No
Alternate Barrier:	No
Remediation Applicant Name:	Carl Byrd
Remediation Applicant Company:	Chicago Housing Authority
Remediation Applicant Address:	626 West Jackson Boulevard
Remediation Applicant City,St,Zip:	Chicago, IL
Illinois EPA:	0316355065
Site Name:	Madden/Wells/Darrow Redevelopment (Phase 1-Area 33)
NFR Letter:	2005-11-01
NFR Letter Date Recorded:	2006-01-30
Comprehensive/Focused:	Comprehensive
Worker Caution:	No
Acres:	0.34
Land Use:	Residential or Industrial/Commercial
Ground Water Use Restriction:	No
Highway Authority Agreement:	No

MAP FINDINGS  
FOCUS MAP 6

Map ID	Site	Database(s)	EPA ID Number
--------	------	-------------	---------------

**MADDEN/WELLS DARROW REDEVELOPMENT (AREA 11) (Continued)**

**S105521108**

Ordinance:	Yes
Industrial - Commercial:	No
Slab on Grade:	No
BCT:	No
Building Slab:	No
Asphalt Used:	No
Concrete Used:	No
Clean Soil 3ft:	No
Clean Soil 10ft:	No
Alternate Barrier:	No

Remediation Applicant Name:	Carl Byrd
Remediation Applicant Company:	Chicago Housing Authority
Remediation Applicant Address:	626 West Jackson Boulevard
Remediation Applicant City,St,Zip:	Chicago, IL
Illinois EPA:	0316355065
Site Name:	Madden/Wells Darrow Redevelopment (Phase 1-Area 1 & 2)
NFR Letter:	2006-04-19
NFR Letter Date Recorded:	2006-06-27
Comprehensive/Focused:	Comprehensive
Worker Caution:	No
Acres:	0.64
Land Use:	Residential or Industrial/Commercial
Ground Water Use Restriction:	No
Highway Authority Agreement:	No
Ordinance:	Yes
Industrial - Commercial:	No
Slab on Grade:	No
BCT:	No
Building Slab:	Yes
Asphalt Used:	Yes
Concrete Used:	Yes
Clean Soil 3ft:	Yes
Clean Soil 10ft:	No
Alternate Barrier:	No

Remediation Applicant Name:	Carl Byrd
Remediation Applicant Company:	Chicago Housing Authority
Remediation Applicant Address:	626 West Jackson Boulevard
Remediation Applicant City,St,Zip:	Chicago, IL
Illinois EPA:	0316355065
Site Name:	Madden/Wells Darrow Redevelopment (Phase 1-Area 3)
NFR Letter:	2006-04-20
NFR Letter Date Recorded:	2006-06-27
Comprehensive/Focused:	Comprehensive
Worker Caution:	No
Acres:	0.31
Land Use:	Residential or Industrial/Commercial
Ground Water Use Restriction:	No
Highway Authority Agreement:	No
Ordinance:	Yes
Industrial - Commercial:	No
Slab on Grade:	No
BCT:	No
Building Slab:	Yes
Asphalt Used:	Yes
Concrete Used:	Yes

MAP FINDINGS  
FOCUS MAP 6

Map ID Site Database(s) EPA ID Number

**MADDEN/WELLS DARROW REDEVELOPMENT (AREA 11) (Continued)**

**S105521108**

Clean Soil 3ft: Yes  
Clean Soil 10ft: No  
Alternate Barrier: No

Remediation Applicant Name: Carl Byrd  
Remediation Applicant Company: Chicago Housing Authority  
Remediation Applicant Address: 626 west Jackson Boulevard  
Remediation Applicant City,St,Zip: Chicago, IL  
Illinois EPA: 0316355065  
Site Name: Madden/Wells/Darrow Redevelopment (Phase 1-Area 14)  
NFR Letter: 2006-05-25  
NFR Letter Date Recorded: 2006-06-27  
Comprehensive/Focused: Comprehensive  
Worker Caution: No  
Acres: 0.23  
Land Use: Residential or Industrial/Commercial  
Ground Water Use Restriction: No  
Highway Authority Agreement: No  
Ordinance: Yes  
Industrial - Commercial: No  
Slab on Grade: No  
BCT: No  
Building Slab: Yes  
Asphalt Used: Yes  
Concrete Used: Yes  
Clean Soil 3ft: Yes  
Clean Soil 10ft: No  
Alternate Barrier: No

Remediation Applicant Name: Carl Byrd  
Remediation Applicant Company: Chicago Housing Authority  
Remediation Applicant Address: 626 west Jackson Boulevard  
Remediation Applicant City,St,Zip: Chicago, IL  
Illinois EPA: 0316355065  
Site Name: Madden/Wells/Darrow Redevelopment (Phase 1-Area 30a)  
NFR Letter: 2006-07-06  
NFR Letter Date Recorded: 2006-08-11  
Comprehensive/Focused: Comprehensive  
Worker Caution: No  
Acres: 0.22  
Land Use: Residential or Industrial/Commercial  
Ground Water Use Restriction: No  
Highway Authority Agreement: No  
Ordinance: Yes  
Industrial - Commercial: No  
Slab on Grade: No  
BCT: No  
Building Slab: Yes  
Asphalt Used: No  
Concrete Used: No  
Clean Soil 3ft: Yes  
Clean Soil 10ft: No  
Alternate Barrier: No

Remediation Applicant Name: Carl Byrd  
Remediation Applicant Company: The Chicago Housing Authority  
Remediation Applicant Address: 60 East Van Buren Street

MAP FINDINGS  
FOCUS MAP 6

Map ID      Site      Database(s)      EPA ID Number

**MADDEN/WELLS DARROW REDEVELOPMENT (AREA 11) (Continued)**

**S105521108**

Remediation Applicant City,St,Zip: Chicago, IL  
 Illinois EPA: 0316355065  
 Site Name: Madden Wells Darrow Redevelopment (Phase 1-Area 18)  
 NFR Letter: 2007-09-13  
 NFR Letter Date Recorded: 2007-09-24  
 Comprehensive/Focused: Comprehensive  
 Worker Caution: No  
 Acres: 0.23  
 Land Use: Residential or Industrial/Commercial  
 Ground Water Use Restriction: No  
 Highway Authority Agreement: No  
 Ordinance: Yes  
 Industrial - Commercial: No  
 Slab on Grade: No  
 BCT: No  
 Building Slab: No  
 Asphalt Used: No  
 Concrete Used: No  
 Clean Soil 3ft: No  
 Clean Soil 10ft: No  
 Alternate Barrier: No

Remediation Applicant Name: Carl Byrd  
 Remediation Applicant Company: The Chicago Housing Authority  
 Remediation Applicant Address: 60 East Van Buren Street  
 Remediation Applicant City,St,Zip: Chicago, IL  
 Illinois EPA: 0316355065  
 Site Name: Madden Wells Darrow Redevelopment (Phase I-Area 15)  
 NFR Letter: 2007-09-14  
 NFR Letter Date Recorded: 2007-09-24  
 Comprehensive/Focused: Comprehensive  
 Worker Caution: No  
 Acres: 0.26  
 Land Use: Residential or Industrial/Commercial  
 Ground Water Use Restriction: No  
 Highway Authority Agreement: No  
 Ordinance: Yes  
 Industrial - Commercial: No  
 Slab on Grade: No  
 BCT: No  
 Building Slab: No  
 Asphalt Used: No  
 Concrete Used: No  
 Clean Soil 3ft: No  
 Clean Soil 10ft: No  
 Alternate Barrier: No

Remediation Applicant Name: Carl Byrd  
 Remediation Applicant Company: The Chicago Housing Authority  
 Remediation Applicant Address: 60 East Van Buren Street  
 Remediation Applicant City,St,Zip: Chicago, IL  
 Illinois EPA: 0316355065  
 Site Name: Madden/Wells Darrow Redevelopment (Phase I-Area 16)  
 NFR Letter: 2007-09-18  
 NFR Letter Date Recorded: 2007-09-24  
 Comprehensive/Focused: Comprehensive  
 Worker Caution: No

MAP FINDINGS  
 FOCUS MAP 6

Map ID Site Database(s) EPA ID Number

**MADDEN/WELLS DARROW REDEVELOPMENT (AREA 11) (Continued)**

**S105521108**

Acres: 0.22  
 Land Use: Residential or Industrial/Commercial  
 Ground Water Use Restriction: No  
 Highway Authority Agreement: No  
 Ordinance: Yes  
 Industrial - Commercial: No  
 Slab on Grade: No  
 BCT: No  
 Building Slab: Yes  
 Asphalt Used: Yes  
 Concrete Used: Yes  
 Clean Soil 3ft: Yes  
 Clean Soil 10ft: No  
 Alternate Barrier: No

Remediation Applicant Name: Carl Byrd The Chicago Housing Authority  
 Remediation Applicant Company: 60 East Van Buren Street  
 Remediation Applicant Address: Not reported  
 Remediation Applicant City,St,Zip: 60605  
 Illinois EPA: 0316355065  
 Site Name: Madden-Wells-Darrow Redevelopment (Phase I-Area 20)  
 NFR Letter: 2007-10-25  
 NFR Letter Date Recorded: 2007-11-16  
 Comprehensive/Focused: Comprehensive  
 Worker Caution: Yes

Acres: 0.61  
 Land Use: Residential or Industrial/Commercial  
 Ground Water Use Restriction: No  
 Highway Authority Agreement: No  
 Ordinance: Yes  
 Industrial - Commercial: No  
 Slab on Grade: No  
 BCT: No  
 Building Slab: Yes  
 Asphalt Used: Yes  
 Concrete Used: Yes  
 Clean Soil 3ft: Yes  
 Clean Soil 10ft: No  
 Alternate Barrier: No

Remediation Applicant Name: Carl Byrd The Chicago Housing Authority  
 Remediation Applicant Company: 60 East Van Buren Street  
 Remediation Applicant Address: Not reported  
 Remediation Applicant City,St,Zip: 60605  
 Illinois EPA: 0316355065  
 Site Name: Madden-Wells-Darrow Redevelopment (Phase I-Area 22)  
 NFR Letter: 2007-10-23  
 NFR Letter Date Recorded: 2007-11-16  
 Comprehensive/Focused: Comprehensive  
 Worker Caution: No

Acres: 0.53  
 Land Use: Residential or Industrial/Commercial  
 Ground Water Use Restriction: No  
 Highway Authority Agreement: No  
 Ordinance: Yes  
 Industrial - Commercial: No  
 Slab on Grade: No

MAP FINDINGS  
FOCUS MAP 6

Map ID Site Database(s) EPA ID Number

**MADDEN/WELLS DARROW REDEVELOPMENT (AREA 11) (Continued)**

**S105521108**

BCT: No  
Building Slab: Yes  
Asphalt Used: Yes  
Concrete Used: Yes  
Clean Soil 3ft: Yes  
Clean Soil 10ft: No  
Alternate Barrier: No

Remediation Applicant Name: Carl Byrd The Chicago Housing Authority  
Remediation Applicant Company: 60 East Van Buren Street  
Remediation Applicant Address: Not reported  
Remediation Applicant City,St,Zip: 60605  
Illinois EPA: 0316355065  
Site Name: Madden-Wells-Darrow Redevelopment (Phase I-Area 21)  
NFR Letter: 2007-10-22  
NFR Letter Date Recorded: 2007-11-16  
Comprehensive/Focused: Comprehensive  
Worker Caution: Yes  
Acres: 0.61  
Land Use: Residential or Industrial/Commercial  
Ground Water Use Restriction: No  
Highway Authority Agreement: No  
Ordinance: Yes  
Industrial - Commercial: No  
Slab on Grade: No  
BCT: No  
Building Slab: Yes  
Asphalt Used: Yes  
Concrete Used: Yes  
Clean Soil 3ft: Yes  
Clean Soil 10ft: No  
Alternate Barrier: No

Remediation Applicant Name: Carl Byrd The Chicago Housing Authority  
Remediation Applicant Company: 60 East Van Buren Street  
Remediation Applicant Address: Not reported  
Remediation Applicant City,St,Zip: 60605  
Illinois EPA: 0316355065  
Site Name: Madden-Wells-Darrow Redevelopment (Phase I-Area 19)  
NFR Letter: 2007-09-25  
NFR Letter Date Recorded: 2007-10-12  
Comprehensive/Focused: Comprehensive  
Worker Caution: Yes  
Acres: 0.24  
Land Use: Residential or Industrial/Commercial  
Ground Water Use Restriction: No  
Highway Authority Agreement: No  
Ordinance: Yes  
Industrial - Commercial: No  
Slab on Grade: No  
BCT: No  
Building Slab: Yes  
Asphalt Used: Yes  
Concrete Used: Yes  
Clean Soil 3ft: Yes  
Clean Soil 10ft: No  
Alternate Barrier: No

MAP FINDINGS  
FOCUS MAP 6

Map ID      Site      Database(s)      EPA ID Number

**MADDEN/WELLS DARROW REDEVELOPMENT (AREA 11) (Continued)**

**S105521108**

Remediation Applicant Name:	Carl Byrd The Chicago Housing Authority
Remediation Applicant Company:	60 East Van Buren Street
Remediation Applicant Address:	Not reported
Remediation Applicant City,St,Zip:	60605
Illinois EPA:	0316355065
Site Name:	Madden-Wells-Darrow Redevelopment (Phase I-Area17)
NFR Letter:	2007-09-26
NFR Letter Date Recorded:	2007-10-12
Comprehensive/Focused:	Comprehensive
Worker Caution:	No
Acres:	1.56
Land Use:	Residential or Industrial/Commercial
Ground Water Use Restriction:	No
Highway Authority Agreement:	No
Ordinance:	Yes
Industrial - Commercial:	No
Slab on Grade:	No
BCT:	No
Building Slab:	Yes
Asphalt Used:	Yes
Concrete Used:	Yes
Clean Soil 3ft:	Yes
Clean Soil 10ft:	No
Alternate Barrier:	No
Remediation Applicant Name:	Carl Byrd Chicago Housing Authority
Remediation Applicant Company:	626 West jackson Boulevard
Remediation Applicant Address:	Not reported
Remediation Applicant City,St,Zip:	60661
Illinois EPA:	0316355065
Site Name:	Madden-Wells-Darrow Redevelopment (Phase I-Areas 4, 5, 6 & 7)
NFR Letter:	2006-09-20
NFR Letter Date Recorded:	2006-10-18
Comprehensive/Focused:	Comprehensive
Worker Caution:	Yes
Acres:	1.43
Land Use:	Residential or Industrial/Commercial
Ground Water Use Restriction:	No
Highway Authority Agreement:	No
Ordinance:	Yes
Industrial - Commercial:	No
Slab on Grade:	No
BCT:	No
Building Slab:	Yes
Asphalt Used:	Yes
Concrete Used:	Yes
Clean Soil 3ft:	Yes
Clean Soil 10ft:	No
Alternate Barrier:	No
Remediation Applicant Name:	Carl Byrd Chicago Housing Authority
Remediation Applicant Company:	626 West jackson Boulevard
Remediation Applicant Address:	Not reported
Remediation Applicant City,St,Zip:	60661
Illinois EPA:	0316355065
Site Name:	Madden-Wells-Darrow Redevelopment (Phase I-Areas 8, 9, 10 & 13)
NFR Letter:	2006-09-21



MAP FINDINGS  
FOCUS MAP 6

Map ID	Site	Database(s)	EPA ID Number
--------	------	-------------	---------------

**MADDEN/WELLS DARROW REDEVELOPMENT (AREA 11) (Continued)**

**S105521108**

NFR Letter Date Recorded: 2006-10-18  
 Comprehensive/Focused: Comprehensive  
 Worker Caution: Yes  
 Acres: 1.43  
 Land Use: Residential or Industrial/Commercial  
 Ground Water Use Restriction: No  
 Highway Authority Agreement: No  
 Ordinance: Yes  
 Industrial - Commercial: No  
 Slab on Grade: No  
 BCT: No  
 Building Slab: Yes  
 Asphalt Used: Yes  
 Concrete Used: Yes  
 Clean Soil 3ft: Yes  
 Clean Soil 10ft: No  
 Alternate Barrier: No

98

**OAKWOOD SHORES TERRACE APARTMENTS  
3753-3755 SOUTH COTTAGE GROVE AVENUE  
CHICAGO, IL 60653**

**IL ENG CONTROLS  
IL INST CONTROL  
IL SRP**

**S109953923  
N/A**

**ENGINEERING CONTROLS:**

Illinois Epa Id: 0316355094  
 NFR Letter: 09/10/2013  
 Date NFR Recorded: 11/21/2013  
 Comprehensive / Focused: Comprehensive  
 Remediation Applicant Name: Terri Hamilton Brown  
 RA Company: Oakwood Shores Terrace Associates Ltd. Partnership  
 RA Address: 135 North LaSalle Street  
 RA City,St,Zip: Chicago, IL 60603-4130  
 Worker Caution: Yes  
 Acres: 1.36  
 Land Use: Residential or Industrial/Commercial  
 Ground Water Use Restriction: No  
 Highway Authority Agreement: No  
 Ordinance: Yes  
 Industrial - Commercial: No  
 Slab on Grade: No  
 BCT: No  
 Building Slab: No  
 Asphalt Used: Yes  
 Concrete Used: Yes  
 Clean Soil 3ft: Yes  
 Clean Soil 10ft: Yes  
 Alternate Barrier: No

Illinois Epa Id: 0316355094  
 NFR Letter: 10/23/2014  
 Date NFR Recorded: 01/06/2015  
 Comprehensive / Focused: Comprehensive  
 Remediation Applicant Name: Lee Pratter  
 RA Company: Oakwood Shores Phase 2D Limited Partnership  
 RA Address: 135 South LaSalle Street  
 RA City,St,Zip: Chicago, IL 60603  
 Worker Caution: Yes  
 Acres: 0.37

MAP FINDINGS  
FOCUS MAP 6

Map ID      Site      Database(s)      EPA ID Number

---

**OAKWOOD SHORES TERRACE APARTMENTS (Continued)**

**S109953923**

Land Use: Residential or Industrial/Commercial  
 Ground Water Use Restriction: No  
 Highway Authority Agreement: No  
 Ordinance: Yes  
 Industrial - Commercial: No  
 Slab on Grade: Yes  
 BCT: No  
 Building Slab: No  
 Asphalt Used: Yes  
 Concrete Used: Yes  
 Clean Soil 3ft: Yes  
 Clean Soil 10ft: No  
 Alternate Barrier: No

**IL INSTUTIONAL CONTROL:**

Illinois EPA Id: 0316355094  
 NFR Letter: 09/10/2013  
 Date NFR Recorded: 11/21/2013  
 Comprehensive / Focused: Comprehensive  
 Remediation Applicant Name: Terri Hamilton Brown  
 RA Company: Oakwood Shores Terrace Associates Ltd. Partnership  
 RA Address: 135 North LaSalle Street  
 RA City,St,Zip: Chicago, IL 60603-4130  
 Worker Caution: Yes  
 Acres: 1.36  
 Land Use: Residential or Industrial/Commercial  
 Ground Water Use Restriction: No  
 Highway Authority Agreement: No  
 Ordinance: Yes  
 Industrial - Commercial: No  
 Slab on Grade: No  
 BCT: No  
 Building Slab: No  
 Asphalt Used: Yes  
 Concrete Used: Yes  
 Clean Soil 3ft: Yes  
 Clean Soil 10ft: Yes  
 Alternate Barrier: No

Illinois EPA Id: 0316355094  
 NFR Letter: 10/23/2014  
 Date NFR Recorded: 01/06/2015  
 Comprehensive / Focused: Comprehensive  
 Remediation Applicant Name: Lee Pratter  
 RA Company: Oakwood Shores Phase 2D Limited Partnership  
 RA Address: 135 South LaSalle Street  
 RA City,St,Zip: Chicago, IL 60603  
 Worker Caution: Yes  
 Acres: 0.37  
 Land Use: Residential or Industrial/Commercial  
 Ground Water Use Restriction: No  
 Highway Authority Agreement: No  
 Ordinance: Yes  
 Industrial - Commercial: No  
 Slab on Grade: Yes  
 BCT: No  
 Building Slab: No

MAP FINDINGS  
FOCUS MAP 6

Map ID Site Database(s) EPA ID Number

**OAKWOOD SHORES TERRACE APARTMENTS (Continued)**

**S109953923**

Asphalt Used: Yes  
Concrete Used: Yes  
Clean Soil 3ft: Yes  
Clean Soil 10ft: No  
Alternate Barrier: No

SRP:

IL EPA Id: 0316355094  
US EPA Id: Not reported  
Longitude: -87.607331  
Latitude: 41.826556  
Contact Name: Lee Pratter  
Contact Address: 135 South LaSalle Street  
Contact City,St,Zip: Chicago, IL 60603  
Contact Phone: (312) 577-5262  
Date Enrolled: 10/16/2009  
Point Of Contact: John Geiger  
Consultant Company: Environmental Design International, Inc.  
Consultant Address: 33 West Monroe Street  
Consultant City,St,Zip: Chicago, IL 60603  
Consultant Phone: (312) 345-1400  
Proj Mgr Assigned: Jeff Guy  
Sec. 4 Letter Date: Not reported  
Active: No  
No Further Remediation Letter Dt: 09/10/2013  
Remediation Applicant Co: Oakwood Shores Phase 2D Limited Partnership  
Effective: True  
Remediation Applicant Name: Terri Hamilton Brown  
Remediation Applicant Company: Oakwood Shores Terrace Associates Ltd. Partnership  
Remediation Applicant Address: 135 North LaSalle Street  
Remediation Applicant City,St,Zip: Chicago, IL 60603-4130  
Illinois EPA: 0316355094  
Site Name: Oakwood Shores Terrace Apartments  
NFR Letter: 2013-09-10  
NFR Letter Date Recorded: 2013-11-21  
Comprehensive/Focused: Comprehensive  
Worker Caution: Yes  
Acres: 1.36  
Land Use: Residential or Industrial/Commercial  
Ground Water Use Restriction: No  
Highway Authority Agreement: No  
Ordinance: Yes  
Industrial - Commercial: No  
Slab on Grade: No  
BCT: No  
Building Slab: No  
Asphalt Used: Yes  
Concrete Used: Yes  
Clean Soil 3ft: Yes  
Clean Soil 10ft: Yes  
Alternate Barrier: No  
  
Remediation Applicant Name: Lee Pratter  
Remediation Applicant Company: Oakwood Shores Phase 2D Limited Partnership  
Remediation Applicant Address: 135 South LaSalle Street  
Remediation Applicant City,St,Zip: Chicago, IL 60603  
Illinois EPA: 0316355094

MAP FINDINGS  
FOCUS MAP 6

Map ID      Site      Database(s)      EPA ID Number

**OAKWOOD SHORES TERRACE APARTMENTS (Continued)**

**S109953923**

Site Name: Oakwood Shores Terrace Apartments (Parcel D)  
 NFR Letter: 2014-10-23  
 NFR Letter Date Recorded: 2015-01-06  
 Comprehensive/Focused: Comprehensive  
 Worker Caution: Yes  
 Acres: 0.37  
 Land Use: Residential or Industrial/Commercial  
 Ground Water Use Restriction: No  
 Highway Authority Agreement: No  
 Ordinance: Yes  
 Industrial - Commercial: No  
 Slab on Grade: Yes  
 BCT: No  
 Building Slab: No  
 Asphalt Used: Yes  
 Concrete Used: Yes  
 Clean Soil 3ft: Yes  
 Clean Soil 10ft: No  
 Alternate Barrier: No

IL EPA Id: 0316355094  
 US EPA Id: Not reported  
 Longitude: -87.607331  
 Latitude: 41.826556  
 Contact Name: Lee Pratter  
 Contact Address: 135 South LaSalle Street  
 Contact City,St,Zip: Chicago, IL 60603  
 Contact Phone: (312) 577-5262  
 Date Enrolled: 10/16/2009  
 Point Of Contact: John Geiger  
 Consultant Company: Environmental Design International, Inc.  
 Consultant Address: 33 West Monroe Street  
 Consultant City,St,Zip: Chicago, IL 60603  
 Consultant Phone: (312) 345-1400  
 Proj Mgr Assigned: Jeff Guy  
 Sec. 4 Letter Date: Not reported  
 Active: No  
 No Further Remediation Letter Dt: 10/23/2014  
 Remediation Applicant Co: Oakwood Shores Phase 2D Limited Partnership  
 Effective: True  
 Remediation Applicant Name: Terri Hamilton Brown  
 Remediation Applicant Company: Oakwood Shores Terrace Associates Ltd. Partnership  
 Remediation Applicant Address: 135 North LaSalle Street  
 Remediation Applicant City,St,Zip: Chicago, IL 60603-4130  
 Illinois EPA: 0316355094  
 Site Name: Oakwood Shores Terrace Apartments  
 NFR Letter: 2013-09-10  
 NFR Letter Date Recorded: 2013-11-21  
 Comprehensive/Focused: Comprehensive  
 Worker Caution: Yes  
 Acres: 1.36  
 Land Use: Residential or Industrial/Commercial  
 Ground Water Use Restriction: No  
 Highway Authority Agreement: No  
 Ordinance: Yes  
 Industrial - Commercial: No

MAP FINDINGS  
FOCUS MAP 6

Map ID      Site      Database(s)      EPA ID Number

---

**OAKWOOD SHORES TERRACE APARTMENTS (Continued)**

**S109953923**

Slab on Grade:                      No  
 BCT:                                      No  
 Building Slab:                      No  
 Asphalt Used:                      Yes  
 Concrete Used:                      Yes  
 Clean Soil 3ft:                      Yes  
 Clean Soil 10ft:                      Yes  
 Alternate Barrier:                      No

Remediation Applicant Name:      Lee Pratter  
 Remediation Applicant Company:    Oakwood Shores Phase 2D Limited Partnership  
 Remediation Applicant Address:    135 South LaSalle Street  
 Remediation Applicant City,St,Zip: Chicago, IL 60603  
 Illinois EPA:                          0316355094  
 Site Name:                              Oakwood Shores Terrace Apartments (Parcel D)  
 NFR Letter:                            2014-10-23  
 NFR Letter Date Recorded:        2015-01-06  
 Comprehensive/Focused:            Comprehensive  
 Worker Caution:                    Yes  
 Acres:                                  0.37  
 Land Use:                              Residential or Industrial/Commercial  
 Ground Water Use Restriction:      No  
 Highway Authority Agreement:      No  
 Ordinance:                            Yes  
 Industrial - Commercial:            No  
 Slab on Grade:                      Yes  
 BCT:                                      No  
 Building Slab:                      No  
 Asphalt Used:                      Yes  
 Concrete Used:                      Yes  
 Clean Soil 3ft:                      Yes  
 Clean Soil 10ft:                      No  
 Alternate Barrier:                      No

**99      EINSTEIN  
 3830 S COTTAGE GROVE  
 CHICAGO, IL 60653**

**RCRA-SQG    1001123594  
 FINDS        ILR000032987  
 IL UST**

RCRA-SQG:  
 Date form received by agency: 01/08/1997  
 Facility name:                      EINSTEIN  
 Facility address:                      3830 S COTTAGE GROVE  
    CHICAGO, IL 60653  
 EPA ID:                                ILR000032987  
 Contact:                                PHYLLIS TATE  
 Contact address:                      3830 S COTTAGE GROVE  
    CHICAGO, IL 60653  
 Contact country:                      US  
 Contact telephone:                    (773) 535-1675  
 Contact email:                        Not reported  
 EPA Region:                          05  
 Classification:                        Small Small Quantity Generator  
 Description:                            Handler: generates more than 100 and less than 1000 kg of hazardous waste during any calendar month and accumulates less than 6000 kg of hazardous waste at any time; or generates 100 kg or less of hazardous waste during any calendar month, and accumulates more than 1000 kg of hazardous waste at any time

MAP FINDINGS  
FOCUS MAP 6

Map ID Site Database(s) EPA ID Number

**EINSTEIN (Continued)**

**1001123594**

Owner/Operator Summary:

Owner/operator name: CHICAGO PUBLIC SCHOOLS  
Owner/operator address: 1819 W PERSHING RD  
CHICAGO, IL 60609  
Owner/operator country: Not reported  
Owner/operator telephone: (773) 535-7039  
Legal status: District  
Owner/Operator Type: Owner  
Owner/Op start date: Not reported  
Owner/Op end date: Not reported

Handler Activities Summary:

U.S. importer of hazardous waste: No  
Mixed waste (haz. and radioactive): No  
Recycler of hazardous waste: No  
Transporter of hazardous waste: No  
Treater, storer or disposer of HW: No  
Underground injection activity: No  
On-site burner exemption: No  
Furnace exemption: No  
Used oil fuel burner: No  
Used oil processor: No  
User oil refiner: No  
Used oil fuel marketer to burner: No  
Used oil Specification marketer: No  
Used oil transfer facility: No  
Used oil transporter: No

. Waste code: D008  
. Waste name: LEAD

Violation Status: No violations found

**FINDS:**

Registry ID: 110005951988

Environmental Interest/Information System

ACES (Illinois - Agency Compliance And Enforcement System) is the Illinois EPA Project to facilitate the permitting operations

RCRAInfo is a national information system that supports the Resource Conservation and Recovery Act (RCRA) program through the tracking of events and activities related to facilities that generate, transport, and treat, store, or dispose of hazardous waste. RCRAInfo allows RCRA program staff to track the notification, permit, compliance, and corrective action activities required under RCRA.

**UST:**

Facility ID: 2041796  
Facility Status: EXEMPT  
**Facility Type: NONE**  
Owner Id: U0026761  
Owner Name: Chicago Board of Education (CPS)  
Owner Address: 125 S. Clark St. Suite 700

MAP FINDINGS  
FOCUS MAP 6

Map ID Site Database(s) EPA ID Number

**EINSTEIN (Continued)**

1001123594

Owner City,St,Zip: Chicago, IL 60603

Tank Number: 1

**Tank Status:** Exempt from registration

Tank Capacity: 7500

Tank Substance: Fuel Oil

Last Used Date: 12/1/1973

OSFM First Notify Date: Not reported

Red Tag Issue Date: Not reported

Install Date: Not reported

**Green Tag Decal:** Not reported

**Green Tag Issue Date:** Not reported

**Green Tag Expire Date:** Not reported

Fee Due: Not reported

Motor Fuel Permit Inspection Date: Not reported

Motor Fuel Permit Expiration Date: Not reported

MOTOR FUEL TYPE: Not reported

Pending Nov: N

IEMA: Not reported

Equipment Type: Not reported

Equipment: Not reported

Last Passing Date: Not reported

Test Expire Date: Not reported

100 CPD BURNAM PARK - CENTRAL SHOPS  
1000 E. OAKWOOD BLVD.  
CHICAGO, IL 60653

IL UST U000864987  
IL HWAR N/A  
IL BOL

UST:

Facility ID: 2020373

Facility Status: ACTIVE

**Facility Type:** CITY / TOWN

Owner Id: U0002888

Owner Name: Chicago Park District

Owner Address: 541 North Fairbanks Court

Owner City,St,Zip: Chicago, IL 60611

Tank Number: 1

**Tank Status:** Removed

Tank Capacity: 6000

Tank Substance: Gasoline

Last Used Date: Not reported

OSFM First Notify Date: 3/31/1986

Red Tag Issue Date: Not reported

Install Date: Not reported

**Green Tag Decal:** Q003570

**Green Tag Issue Date:** 6/25/2015

**Green Tag Expire Date:** 12/31/2017

Fee Due: \$0.00

Motor Fuel Permit Inspection Date: 6/25/2015

Motor Fuel Permit Expiration Date: 12/31/2017

MOTOR FUEL TYPE: Fleet

Pending Nov: N

IEMA: Not reported

Equipment Type: Not reported

Equipment: Not reported

Last Passing Date: Not reported

Test Expire Date: Not reported

MAP FINDINGS  
FOCUS MAP 6

Map ID Site Database(s) EPA ID Number

**CPD BURNAM PARK - CENTRAL SHOPS (Continued)**

**U000864987**

Tank Number: 10  
**Tank Status:** **Removed**  
 Tank Capacity: 10000  
 Tank Substance: Heating Oil  
 Last Used Date: Not reported  
 OSFM First Notify Date: 1/1/1902  
 Red Tag Issue Date: Not reported  
 Install Date: Not reported  
**Green Tag Decal:** **Q003570**  
**Green Tag Issue Date:** **6/25/2015**  
**Green Tag Expire Date:** **12/31/2017**  
 Fee Due: \$0.00  
 Motor Fuel Permit Inspection Date: 6/25/2015  
 Motor Fuel Permit Expiration Date: 12/31/2017  
 MOTOR FUEL TYPE: Fleet  
 Pending Nov: N  
 IEMA: Not reported  
 Equipment Type: Not reported  
 Equipment: Not reported  
 Last Passing Date: Not reported  
 Test Expire Date: Not reported

Tank Number: 11  
**Tank Status:** **Currently in use**  
 Tank Capacity: 6000  
 Tank Substance: Diesel Fuel  
 Last Used Date: Not reported  
 OSFM First Notify Date: 4/16/2001  
 Red Tag Issue Date: Not reported  
 Install Date: 5/15/1997  
**Green Tag Decal:** **Q003570**  
**Green Tag Issue Date:** **6/25/2015**  
**Green Tag Expire Date:** **12/31/2017**  
 Fee Due: \$0.00  
 Motor Fuel Permit Inspection Date: 6/25/2015  
 Motor Fuel Permit Expiration Date: 12/31/2017  
 MOTOR FUEL TYPE: Fleet  
 Pending Nov: N  
 IEMA: Not reported  
 Equipment Type: Corrosion Prot - Piping  
 Equipment: Fiberglass Non-Corrosive  
 Last Passing Date: N/A  
 Test Expire Date: N/A

Tank Number: 12  
**Tank Status:** **Currently in use**  
 Tank Capacity: 6000  
 Tank Substance: Bio-Diesel  
 Last Used Date: Not reported  
 OSFM First Notify Date: 4/16/2001  
 Red Tag Issue Date: Not reported  
 Install Date: 5/15/1997  
**Green Tag Decal:** **Q003570**  
**Green Tag Issue Date:** **6/25/2015**  
**Green Tag Expire Date:** **12/31/2017**



MAP FINDINGS  
FOCUS MAP 6

Map ID Site Database(s) EPA ID Number

**CPD BURNAM PARK - CENTRAL SHOPS (Continued)**

**U000864987**

Fee Due: \$0.00  
 Motor Fuel Permit Inspection Date: 6/25/2015  
 Motor Fuel Permit Expiration Date: 12/31/2017  
 MOTOR FUEL TYPE: Fleet  
 Pending Nov: N  
 IEMA: Not reported  
 Equipment Type: Corrosion Prot - Piping  
 Equipment: Fiberglass Non-Corrosive  
 Last Passing Date: N/A  
 Test Expire Date: N/A

Tank Number: 2  
**Tank Status: Does Not Exist**  
 Tank Capacity: 6000  
 Tank Substance: Diesel Fuel  
 Last Used Date: 1/1/1901  
 OSFM First Notify Date: 3/31/1986  
 Red Tag Issue Date: Not reported  
 Install Date: Not reported  
**Green Tag Decal: Q003570**  
**Green Tag Issue Date: 6/25/2015**  
**Green Tag Expire Date: 12/31/2017**  
 Fee Due: Not reported  
 Motor Fuel Permit Inspection Date: 6/25/2015  
 Motor Fuel Permit Expiration Date: 12/31/2017  
 MOTOR FUEL TYPE: Fleet  
 Pending Nov: N  
 IEMA: Not reported  
 Equipment Type: Not reported  
 Equipment: Not reported  
 Last Passing Date: Not reported  
 Test Expire Date: Not reported

Tank Number: 3  
**Tank Status: Removed**  
 Tank Capacity: 6000  
 Tank Substance: Diesel Fuel  
 Last Used Date: Not reported  
 OSFM First Notify Date: 3/31/1986  
 Red Tag Issue Date: Not reported  
 Install Date: Not reported  
**Green Tag Decal: Q003570**  
**Green Tag Issue Date: 6/25/2015**  
**Green Tag Expire Date: 12/31/2017**  
 Fee Due: \$0.00  
 Motor Fuel Permit Inspection Date: 6/25/2015  
 Motor Fuel Permit Expiration Date: 12/31/2017  
 MOTOR FUEL TYPE: Fleet  
 Pending Nov: N  
 IEMA: Not reported  
 Equipment Type: Not reported  
 Equipment: Not reported  
 Last Passing Date: Not reported  
 Test Expire Date: Not reported

MAP FINDINGS  
FOCUS MAP 6

Map ID Site Database(s) EPA ID Number

**CPD BURNAM PARK - CENTRAL SHOPS (Continued)**

**U000864987**

Tank Number: 4  
**Tank Status: Abandoned in place**  
 Tank Capacity: 1000  
 Tank Substance: Used Oil  
 Last Used Date: Not reported  
 OSFM First Notify Date: 3/31/1986  
 Red Tag Issue Date: Not reported  
 Install Date: Not reported  
**Green Tag Decal: Q003570**  
**Green Tag Issue Date: 6/25/2015**  
**Green Tag Expire Date: 12/31/2017**  
 Fee Due: \$0.00  
 Motor Fuel Permit Inspection Date: 6/25/2015  
 Motor Fuel Permit Expiration Date: 12/31/2017  
 MOTOR FUEL TYPE: Fleet  
 Pending Nov: N  
 IEMA: Not reported  
 Equipment Type: Not reported  
 Equipment: Not reported  
 Last Passing Date: Not reported  
 Test Expire Date: Not reported

Tank Number: 5  
**Tank Status: Abandoned in place**  
 Tank Capacity: 1000  
 Tank Substance: Motor Oil  
 Last Used Date: Not reported  
 OSFM First Notify Date: 10/17/1988  
 Red Tag Issue Date: Not reported  
 Install Date: Not reported  
**Green Tag Decal: Q003570**  
**Green Tag Issue Date: 6/25/2015**  
**Green Tag Expire Date: 12/31/2017**  
 Fee Due: \$0.00  
 Motor Fuel Permit Inspection Date: 6/25/2015  
 Motor Fuel Permit Expiration Date: 12/31/2017  
 MOTOR FUEL TYPE: Fleet  
 Pending Nov: N  
 IEMA: Not reported  
 Equipment Type: Not reported  
 Equipment: Not reported  
 Last Passing Date: Not reported  
 Test Expire Date: Not reported

Tank Number: 6  
**Tank Status: Abandoned in place**  
 Tank Capacity: 1000  
 Tank Substance: Motor Oil  
 Last Used Date: Not reported  
 OSFM First Notify Date: 10/17/1988  
 Red Tag Issue Date: Not reported  
 Install Date: Not reported  
**Green Tag Decal: Q003570**  
**Green Tag Issue Date: 6/25/2015**  
**Green Tag Expire Date: 12/31/2017**

MAP FINDINGS  
FOCUS MAP 6

Map ID Site Database(s) EPA ID Number

**CPD BURNAM PARK - CENTRAL SHOPS (Continued)**

**U000864987**

Fee Due: \$0.00  
 Motor Fuel Permit Inspection Date: 6/25/2015  
 Motor Fuel Permit Expiration Date: 12/31/2017  
 MOTOR FUEL TYPE: Fleet  
 Pending Nov: N  
 IEMA: Not reported  
 Equipment Type: Not reported  
 Equipment: Not reported  
 Last Passing Date: Not reported  
 Test Expire Date: Not reported

Tank Number: 7  
**Tank Status: Abandoned in place**  
 Tank Capacity: 1000  
 Tank Substance: Motor Oil  
 Last Used Date: Not reported  
 OSFM First Notify Date: 10/17/1988  
 Red Tag Issue Date: Not reported  
 Install Date: Not reported  
**Green Tag Decal: Q003570**  
**Green Tag Issue Date: 6/25/2015**  
**Green Tag Expire Date: 12/31/2017**  
 Fee Due: \$0.00  
 Motor Fuel Permit Inspection Date: 6/25/2015  
 Motor Fuel Permit Expiration Date: 12/31/2017  
 MOTOR FUEL TYPE: Fleet  
 Pending Nov: N  
 IEMA: Not reported  
 Equipment Type: Not reported  
 Equipment: Not reported  
 Last Passing Date: Not reported  
 Test Expire Date: Not reported

Tank Number: 8  
**Tank Status: Abandoned in place**  
 Tank Capacity: 1000  
 Tank Substance: Motor Oil  
 Last Used Date: Not reported  
 OSFM First Notify Date: 10/17/1988  
 Red Tag Issue Date: Not reported  
 Install Date: Not reported  
**Green Tag Decal: Q003570**  
**Green Tag Issue Date: 6/25/2015**  
**Green Tag Expire Date: 12/31/2017**  
 Fee Due: \$0.00  
 Motor Fuel Permit Inspection Date: 6/25/2015  
 Motor Fuel Permit Expiration Date: 12/31/2017  
 MOTOR FUEL TYPE: Fleet  
 Pending Nov: N  
 IEMA: Not reported  
 Equipment Type: Not reported  
 Equipment: Not reported  
 Last Passing Date: Not reported  
 Test Expire Date: Not reported

MAP FINDINGS  
FOCUS MAP 6

Map ID Site Database(s) EPA ID Number

**CPD BURNAM PARK - CENTRAL SHOPS (Continued)**

**U000864987**

Tank Number: 9  
**Tank Status: Abandoned in place**  
 Tank Capacity: 1500  
 Tank Substance: Heating Oil  
 Last Used Date: 1/1/1902  
 OSFM First Notify Date: 7/1/1992  
 Red Tag Issue Date: Not reported  
 Install Date: 1/1/1954  
**Green Tag Decal: Q003570**  
**Green Tag Issue Date: 6/25/2015**  
**Green Tag Expire Date: 12/31/2017**  
 Fee Due: \$0.00  
 Motor Fuel Permit Inspection Date: 6/25/2015  
 Motor Fuel Permit Expiration Date: 12/31/2017  
 MOTOR FUEL TYPE: Fleet  
 Pending Nov: N  
 IEMA: Not reported  
 Equipment Type: Not reported  
 Equipment: Not reported  
 Last Passing Date: Not reported  
 Test Expire Date: Not reported

**HWAR:**

USEPA Identification Number Of Company Submitting Report: ILD984767533  
 BOL Inventory Number Of Company Submitting Report: 0316355093  
 RCRA Generator Status 1=Lqg,2=Sqg,3=Cesqg,4=Nongenerator:3  
 LQG Status Is For Current Year Only: Not reported  
 Company Is Importer Of Hazardous Waste: N  
 Company Is A Mixed Waster Generator: N  
 Company Is A Transporter Of Hazardous Waste: N  
 Company Is A Treater, Storer Or Disposer Of Hazardous Waste: N  
 Company Is A Recycler Of Hazardous Waste: N  
 Company Has A Small Quantity On-Site Burner Exemption: N  
 Company Has A Smelting, Melting, Refining Furnace Exemption: N  
 Company Involvement With Underground Injection Control: N  
 Destination Facility For Universal Waste: N  
 Company Is A Used Oil Transporter: N  
 Company Is A Used Oil Transfer Facility: N  
 Company Is A Used Oil Processor: N  
 Company Is A Used Oil Re-Refiner: N  
 Company Is An Off-Specification Used Oil Burner: N  
 Company Is Marketer Who Directs Shipment Of Off-Spec Use Oil: N  
 Company Is Marketer 1st Claims Used Oil Meets The Spaces: N  
 North American Industrial Classification System Code 1: 23899  
 North American Industrial Classification System Code 2: 71219  
 North American Industrial Classification System Code 3: Not reported  
 North American Industrial Classification System Code 4: Not reported  
 Site Land Type [1-9 & Blank - See Book]: 6  
 Owner Type [1-9 & Blank - See Book]: 6  
 Date Company Became Owner: 01011920  
 Operator Type [1-9 & Blank - See Book]: 6  
 Date Company Became Operator: 01011920  
 Comment Indicator Comments Not Part Of File: N  
 Error Flag: Not reported  
 Entry Date: 08/01/11  
 Last Change Date: 00/00/00  
 Previous Change Date: 00/00/00

MAP FINDINGS  
FOCUS MAP 6

Map ID Site Database(s) EPA ID Number

**CPD BURNAM PARK - CENTRAL SHOPS (Continued)**

**U000864987**

USEPA Identification Number Of Company Submitting Report: ILD984767533  
 BOL Inventory Number Of Company Submitting Report: 0316355093  
 RCRA Generator Status 1=Lqg,2=Sqg,3=Cesqg,4=Nongenerator:4  
 LQG Status Is For Current Year Only: Not reported  
 Company Is Importer Of Hazardous Waste: N  
 Company Is A Mixed Waster Generator: N  
 Company Is A Transporter Of Hazardous Waste: N  
 Company Is A Treater, Storer Or Disposer Of Hazardous Waste: N  
 Company Is A Recycler Of Hazardous Waste: N  
 Company Has A Small Quantity On-Site Burner Exemption: N  
 Company Has A Smelting, Melting, Refining Furnace Exemption: N  
 Company Involvement With Underground Injection Control: N  
 Destination Facility For Universal Waste: N  
 Company Is A Used Oil Transporter: N  
 Company Is A Used Oil Transfer Facility: N  
 Company Is A Used Oil Processor: N  
 Company Is A Used Oil Re-Refiner: N  
 Company Is An Off-Specification Used Oil Burner: N  
 Company Is Marketer Who Directs Shipment Of Off-Spec Use Oil: N  
 Company Is Marketer 1st Claims Used Oil Meets The Spaces: N  
 North American Industrial Classification System Code 1: 56173  
 North American Industrial Classification System Code 2: 325998  
 North American Industrial Classification System Code 3: Not reported  
 North American Industrial Classification System Code 4: Not reported  
 Site Land Type [1-9 & Blank - See Book]: 2  
 Owner Type [1-9 & Blank - See Book]: 2  
 Date Company Became Owner: 01011934  
 Operator Type [1-9 & Blank - See Book]: 2  
 Date Company Became Operator: 01011934  
 Comment Indicator Comments Not Part Of File: N  
 Error Flag: Not reported  
 Entry Date: 05/19/10  
 Last Change Date: 00/00/00  
 Previous Change Date: 00/00/00

**BOL:**

Site Id: 170001823800  
 Inv Num: 0316355093  
 Interest Name: Chicago Park District  
 Interest Type: BOL  
 Media Code: LAND

**100**

**CHICAGO PARK DIST.  
 1000 EAST OAKWOOD BLVD.  
 CHICAGO, IL 60605**

**IL LUST S104524185  
 N/A**

**LUST:**

Incident Num: 930123  
 IL EPA Id: 0316365004  
 Product: Used Oil  
 IEMA Date: 01/13/1993  
 Project Manager: Chappel  
 Project Manager Phone: (217) 785-3913  
 Email: Harry.A.Chappel@illinois.gov  
 PRP Name: Chicago Park Dist.  
 PRP Contact: Robin Minor  
 PRP Address: 425 East McFetridge Dr.

MAP FINDINGS  
FOCUS MAP 6

Map ID	Site	Database(s)	EPA ID Number
	<b>CHICAGO PARK DIST. (Continued)</b>		<b>S104524185</b>
	PRP City,St,Zip: Chicago, IL 60605		
	PRP Phone: Not reported		
	Site Classification: Not reported		
	Section 57.5(g) Letter: 734		
	Date Section 57.5(g) Letter: Not reported		
	Non LUST Determination Letter: Not reported		
	20 Report Received: Not reported		
	45 Report Received: Not reported		
	<b>NFA/NFR Letter: 11/21/2011</b>		
	NFR Date Recorded: 08/08/1988		
<b>100</b>	<b>CHICAGO PARK DISTRICT 1000 E OAKWOOD DR CHICAGO, IL 60653</b>	<b>RCRA NonGen / NLR FINDS</b>	<b>1000166330 ILD984767533</b>
	RCRA NonGen / NLR:		
	Date form received by agency: 03/01/2010		
	Facility name: CHICAGO PARK DISTRICT		
	Facility address: 1000 E OAKWOOD DR CHICAGO, IL 60653		
	EPA ID: ILD984767533		
	Mailing address: 541 N FAIRBANKS 7TH FL CHICAGO, IL 60611		
	Contact: DANIEL M COOPER		
	Contact address: Not reported Not reported		
	Contact country: US		
	Contact telephone: (312) 742-4287		
	Contact email: Not reported		
	EPA Region: 05		
	Classification: Non-Generator		
	Description: Handler: Non-Generators do not presently generate hazardous waste		
	Owner/Operator Summary:		
	Owner/operator name: CHICAGO PARK DISTRICT		
	Owner/operator address: 541 N FAIRBANKS 7TH FL CHICAGO, IL 60611		
	Owner/operator country: US		
	Owner/operator telephone: Not reported		
	Legal status: County		
	Owner/Operator Type: Operator		
	Owner/Op start date: 01/01/1934		
	Owner/Op end date: Not reported		
	Owner/operator name: CHICAGO PARK DISTRICT		
	Owner/operator address: 541 N FAIRBANKS 7TH FL CHICAGO, IL 60611		
	Owner/operator country: US		
	Owner/operator telephone: Not reported		
	Legal status: County		
	Owner/Operator Type: Owner		
	Owner/Op start date: 01/01/1934		
	Owner/Op end date: Not reported		
	Owner/operator name: NAME NOT REPORTED		
	Owner/operator address: ADDRESS NOT REPORTED CITY NOT REPORTED, AK 99998		

MAP FINDINGS  
FOCUS MAP 6

Map ID Site Database(s) EPA ID Number

**CHICAGO PARK DISTRICT (Continued)**

**1000166330**

Owner/operator country: Not reported  
Owner/operator telephone: (312) 555-1212  
Legal status: Municipal  
Owner/Operator Type: Operator  
Owner/Op start date: Not reported  
Owner/Op end date: Not reported

Owner/operator name: CHICAGO PARK DISTRICT  
Owner/operator address: ADDRESS NOT REPORTED  
CITY NOT REPORTED, AK 99998

Owner/operator country: Not reported  
Owner/operator telephone: (312) 555-1212  
Legal status: Municipal  
Owner/Operator Type: Owner  
Owner/Op start date: Not reported  
Owner/Op end date: Not reported

Handler Activities Summary:

U.S. importer of hazardous waste: No  
Mixed waste (haz. and radioactive): No  
Recycler of hazardous waste: No  
Transporter of hazardous waste: No  
Treater, storer or disposer of HW: No  
Underground injection activity: No  
On-site burner exemption: No  
Furnace exemption: No  
Used oil fuel burner: No  
Used oil processor: No  
User oil refiner: No  
Used oil fuel marketer to burner: No  
Used oil Specification marketer: No  
Used oil transfer facility: No  
Used oil transporter: No

Historical Generators:

Date form received by agency: 09/11/2009  
Site name: CHICAGO PARK DIST BURNHAM CENTRAL PK  
Classification: Large Quantity Generator

. Waste code: D001  
. Waste name: IGNITABLE WASTE  
  
. Waste code: D002  
. Waste name: CORROSIVE WASTE

Date form received by agency: 11/07/1988  
Site name: CHICAGO PARK DIST BURNHAM CENTRAL PK  
Classification: Small Quantity Generator

. Waste code: D001  
. Waste name: IGNITABLE WASTE

Violation Status: No violations found

FINDS:

Registry ID: 110005868515

MAP FINDINGS  
FOCUS MAP 6

Map ID	Site	Database(s)	EPA ID Number
	<b>CHICAGO PARK DISTRICT (Continued)</b>		<b>1000166330</b>
	<p>Environmental Interest/Information System</p> <p>ACES (Illinois - Agency Compliance And Enforcement System) is the Illinois EPA Project to facilitate the permitting operations</p> <p>RCRAInfo is a national information system that supports the Resource Conservation and Recovery Act (RCRA) program through the tracking of events and activities related to facilities that generate, transport, and treat, store, or dispose of hazardous waste. RCRAInfo allows RCRA program staff to track the notification, permit, compliance, and corrective action activities required under RCRA.</p> <p>HAZARDOUS WASTE BIENNIAL REPORTER</p>		
101	<p><b>AMOCO OIL PRODUCTS ANDERSON SHELL</b>  <b>3926 S LAKE PARK AVE</b>  <b>CHICAGO, IL</b></p> <p>EDR Historical Auto Stations:  Name: AMOCO OIL PRODUCTS ANDERSON SHELL  Year: 1981  Type: SERVICE STATIONS GASOLINE AND OIL</p>	EDR Hist Auto	1009076266 N/A
101	<p><b>OLANDER HOMES</b>  <b>3939 S LAKE PARK AVE</b>  <b>CHICAGO, IL 60653</b></p> <p>UST:  Facility ID: 2026549  Facility Status: EXEMPT  <b>Facility Type: NONE</b>  Owner Id: U0002876  Owner Name: Chicago Housing Authority  Owner Address: 60 East Van Buren, 13th Floor  Owner City,St,Zip: Chicago, IL 60605</p> <p>Tank Number: 1  <b>Tank Status: Exempt from registration</b>  Tank Capacity: 10000  Tank Substance: Heating Oil  Last Used Date: 8/1/1982  OSFM First Notify Date: 12/5/1990  Red Tag Issue Date: Not reported  Install Date: Not reported  <b>Green Tag Decal: Not reported</b>  <b>Green Tag Issue Date: Not reported</b>  <b>Green Tag Expire Date: Not reported</b>  Fee Due: Not reported  Motor Fuel Permit Inspection Date: Not reported  Motor Fuel Permit Expiration Date: Not reported  MOTOR FUEL TYPE: Not reported  Pending Nov: N  IEMA: Not reported  Equipment Type: Not reported  Equipment: Not reported  Last Passing Date: Not reported</p>	IL UST	U000174114 N/A



MAP FINDINGS  
FOCUS MAP 6

Map ID	Site	Database(s)	EPA ID Number
	<b>OLANDER HOMES (Continued)</b>		<b>U000174114</b>
	Test Expire Date:	Not reported	
<b>102</b>	<b>CHICAGO HOUSING AUTHORITY 712-726 EAST PERSHING ROAD CHICAGO, IL 60653</b>	<b>IL LUST</b>	<b>S108480306 N/A</b>
	LUST:		
	Incident Num:	20070136	
	IL EPA Id:	0316355083	
	Product:	Other Petroleum	
	IEMA Date:	02/09/2007	
	Project Manager:	Not reported	
	Project Manager Phone:	Not reported	
	Email:	Not reported	
	PRP Name:	Not reported	
	PRP Contact:	Not reported	
	PRP Address:	Not reported	
	PRP City,St,Zip:	Not reported	
	PRP Phone:	Not reported	
	Site Classification:	Not reported	
	Section 57.5(g) Letter:	734	
	Date Section 57.5(g) Letter:	Not reported	
	Non LUST Determination Letter:	Not reported	
	20 Report Received:	06/20/2007	
	45 Report Received:	Not reported	
	<b>NFA/NFR Letter:</b>	<b>Not reported</b>	
	NFR Date Recorded:	Not reported	
<b>103</b>	<b>OLANDER HOMES 3983 S LAKE PARK AVE CHICAGO, IL 60653</b>	<b>IL UST</b>	<b>U001142191 N/A</b>
	UST:		
	Facility ID:	2026548	
	Facility Status:	CLOSED	
	<b>Facility Type:</b>	<b>NONE</b>	
	Owner Id:	U0002876	
	Owner Name:	Chicago Housing Authority	
	Owner Address:	60 East Van Buren, 13th Floor	
	Owner City,St,Zip:	Chicago, IL 60605	
	Tank Number:	1	
	<b>Tank Status:</b>	<b>Removed</b>	
	Tank Capacity:	5000	
	Tank Substance:	Heating Oil	
	Last Used Date:	12/1/1980	
	OSFM First Notify Date:	12/5/1990	
	Red Tag Issue Date:	Not reported	
	Install Date:	Not reported	
	<b>Green Tag Decal:</b>	<b>Not reported</b>	
	<b>Green Tag Issue Date:</b>	<b>Not reported</b>	
	<b>Green Tag Expire Date:</b>	<b>Not reported</b>	
	Fee Due:	\$0.00	
	Motor Fuel Permit Inspection Date:	Not reported	
	Motor Fuel Permit Expiration Date:	Not reported	
	MOTOR FUEL TYPE:	Not reported	

MAP FINDINGS  
FOCUS MAP 6

Map ID Site Database(s) EPA ID Number

**OLANDER HOMES (Continued)**

**U001142191**

Pending Nov: N  
IEMA: Not reported  
Equipment Type: Not reported  
Equipment: Not reported  
Last Passing Date: Not reported  
Test Expire Date: Not reported

Tank Number: 2  
**Tank Status: Removed**  
Tank Capacity: 5000  
Tank Substance: Heating Oil  
Last Used Date: 12/1/1980  
OSFM First Notify Date: 12/5/1990  
Red Tag Issue Date: Not reported  
Install Date: Not reported  
**Green Tag Decal: Not reported**  
**Green Tag Issue Date: Not reported**  
**Green Tag Expire Date: Not reported**  
Fee Due: \$0.00  
Motor Fuel Permit Inspection Date: Not reported  
Motor Fuel Permit Expiration Date: Not reported  
MOTOR FUEL TYPE: Not reported  
Pending Nov: N  
IEMA: Not reported  
Equipment Type: Not reported  
Equipment: Not reported  
Last Passing Date: Not reported  
Test Expire Date: Not reported

104

**VACANT LOT  
827 E OAKWOOD BLVD  
CHICAGO, IL 60653**

**IL UST U003668195  
N/A**

UST:  
Facility ID: 2037117  
Facility Status: EXEMPT  
**Facility Type: CITY / TOWN**  
Owner Id: U0027266  
Owner Name: City of Chicago Department of Transportation  
Owner Address: 30 North LaSalle, Suite 310  
Owner City,St,Zip: Chicago, IL 60602

Tank Number: 1  
**Tank Status: Exempt from registration**  
Tank Capacity: 550  
Tank Substance: Used Oil  
Last Used Date: 12/31/1973  
OSFM First Notify Date: 5/6/1998  
Red Tag Issue Date: Not reported  
Install Date: Not reported  
**Green Tag Decal: Not reported**  
**Green Tag Issue Date: Not reported**  
**Green Tag Expire Date: Not reported**  
Fee Due: Not reported  
Motor Fuel Permit Inspection Date: Not reported  
Motor Fuel Permit Expiration Date: Not reported  
MOTOR FUEL TYPE: Not reported

MAP FINDINGS  
FOCUS MAP 6

Map ID	Site	Database(s)	EPA ID Number
	<b>VACANT LOT (Continued)</b>		<b>U003668195</b>
	Pending Nov:	N	
	IEMA:	Not reported	
	Equipment Type:	Not reported	
	Equipment:	Not reported	
	Last Passing Date:	Not reported	
	Test Expire Date:	Not reported	
	Tank Number:	2	
	<b>Tank Status:</b>	<b>Exempt from registration</b>	
	Tank Capacity:	1000	
	Tank Substance:	Used Oil	
	Last Used Date:	12/31/1973	
	OSFM First Notify Date:	5/6/1998	
	Red Tag Issue Date:	Not reported	
	Install Date:	Not reported	
	<b>Green Tag Decal:</b>	<b>Not reported</b>	
	<b>Green Tag Issue Date:</b>	<b>Not reported</b>	
	<b>Green Tag Expire Date:</b>	<b>Not reported</b>	
	Fee Due:	Not reported	
	Motor Fuel Permit Inspection Date:	Not reported	
	Motor Fuel Permit Expiration Date:	Not reported	
	MOTOR FUEL TYPE:	Not reported	
	Pending Nov:	N	
	IEMA:	Not reported	
	Equipment Type:	Not reported	
	Equipment:	Not reported	
	Last Passing Date:	Not reported	
	Test Expire Date:	Not reported	
	Tank Number:	3	
	<b>Tank Status:</b>	<b>Exempt from registration</b>	
	Tank Capacity:	2000	
	Tank Substance:	Gasoline	
	Last Used Date:	12/31/1973	
	OSFM First Notify Date:	5/6/1998	
	Red Tag Issue Date:	Not reported	
	Install Date:	Not reported	
	<b>Green Tag Decal:</b>	<b>Not reported</b>	
	<b>Green Tag Issue Date:</b>	<b>Not reported</b>	
	<b>Green Tag Expire Date:</b>	<b>Not reported</b>	
	Fee Due:	Not reported	
	Motor Fuel Permit Inspection Date:	Not reported	
	Motor Fuel Permit Expiration Date:	Not reported	
	MOTOR FUEL TYPE:	Not reported	
	Pending Nov:	N	
	IEMA:	Not reported	
	Equipment Type:	Not reported	
	Equipment:	Not reported	
	Last Passing Date:	Not reported	
	Test Expire Date:	Not reported	
	Tank Number:	4	
	<b>Tank Status:</b>	<b>Exempt from registration</b>	
	Tank Capacity:	3000	

MAP FINDINGS  
FOCUS MAP 6

Map ID      Site      Database(s)      EPA ID Number

---

**VACANT LOT (Continued)**

**U003668195**

Tank Substance: Gasoline  
 Last Used Date: 12/31/1973  
 OSFM First Notify Date: 5/6/1998  
 Red Tag Issue Date: Not reported  
 Install Date: Not reported  
**Green Tag Decal: Not reported**  
**Green Tag Issue Date: Not reported**  
**Green Tag Expire Date: Not reported**  
 Fee Due: Not reported  
 Motor Fuel Permit Inspection Date: Not reported  
 Motor Fuel Permit Expiration Date: Not reported  
 MOTOR FUEL TYPE: Not reported  
 Pending Nov: N  
 IEMA: Not reported  
 Equipment Type: Not reported  
 Equipment: Not reported  
 Last Passing Date: Not reported  
 Test Expire Date: Not reported

---

**105 CHICAGO HOUSING AUTHORITY  
 4040 SOUTH OAKENWALD  
 CHICAGO, IL 60653**

**IL LUST S104524679  
 N/A**

LUST:  
 Incident Num: 922145  
 IL EPA Id: 0316385015  
 Product: Fuel Oil  
 IEMA Date: 08/06/1992  
 Project Manager: Wallace  
 Project Manager Phone: (217) 524-1283  
 Email: Donna.Wallace@illinois.gov  
 PRP Name: Chicago Housing Authority  
 PRP Contact: Nestor Ardiente  
 PRP Address: 22 West Madison St., Room 235  
 PRP City,St,Zip: Chicago, IL 60602  
 PRP Phone: Not reported  
 Site Classification: Not reported  
 Section 57.5(g) Letter: 731  
 Date Section 57.5(g) Letter: Not reported  
 Non LUST Determination Letter: Not reported  
 20 Report Received: 08/27/1992  
 45 Report Received: 10/23/1992  
**NFA/NFR Letter: 11/01/2010**  
 NFR Date Recorded: Not reported

---

**105 WASHINGTON PARK HOMES  
 4040 S OAKENWALD  
 CHICAGO, IL 60653**

**IL UST U000174701  
 N/A**

UST:  
 Facility ID: 2028258  
 Facility Status: CLOSED  
**Facility Type: OTHER**  
 Owner Id: U0002876  
 Owner Name: Chicago Housing Authority  
 Owner Address: 60 East Van Buren, 13th Floor

MAP FINDINGS  
FOCUS MAP 6

Map ID Site Database(s) EPA ID Number

WASHINGTON PARK HOMES (Continued)

U000174701

Owner City,St,Zip: Chicago, IL 60605

Tank Number: 1

**Tank Status: Removed**

Tank Capacity: 8000

Tank Substance: Heating Oil

Last Used Date: 1/1/1902

OSFM First Notify Date: 10/29/1991

Red Tag Issue Date: Not reported

Install Date: Not reported

**Green Tag Decal: Not reported**

**Green Tag Issue Date: Not reported**

**Green Tag Expire Date: Not reported**

Fee Due: Not reported

Motor Fuel Permit Inspection Date: Not reported

Motor Fuel Permit Expiration Date: Not reported

MOTOR FUEL TYPE: Not reported

Pending Nov: N

IEMA: Not reported

Equipment Type: Not reported

Equipment: Not reported

Last Passing Date: Not reported

Test Expire Date: Not reported

Tank Number: 2

**Tank Status: Removed**

Tank Capacity: 8000

Tank Substance: Heating Oil

Last Used Date: 1/1/1902

OSFM First Notify Date: 10/29/1991

Red Tag Issue Date: Not reported

Install Date: Not reported

**Green Tag Decal: Not reported**

**Green Tag Issue Date: Not reported**

**Green Tag Expire Date: Not reported**

Fee Due: Not reported

Motor Fuel Permit Inspection Date: Not reported

Motor Fuel Permit Expiration Date: Not reported

MOTOR FUEL TYPE: Not reported

Pending Nov: N

IEMA: Not reported

Equipment Type: Not reported

Equipment: Not reported

Last Passing Date: Not reported

Test Expire Date: Not reported

106

JUDGE W GREEN APTS IL 2-55  
4030 S LAKE PARK  
CHICAGO, IL 60653

IL UST U000791134  
N/A

UST:

Facility ID: 2030486

Facility Status: CLOSED

**Facility Type: NONE**

Owner Id: U0002876

Owner Name: Chicago Housing Authority

Owner Address: 60 East Van Buren, 13th Floor

MAP FINDINGS  
FOCUS MAP 6

Map ID      Site      Database(s)      EPA ID Number

**JUDGE W GREEN APTS IL 2-55 (Continued)**

**U000791134**

Owner City,St,Zip:                      Chicago, IL 60605

Tank Number:                              1

**Tank Status:**                              **Removed**

Tank Capacity:                              10000

Tank Substance:                            Heating Oil

Last Used Date:                            4/1/1980

OSFM First Notify Date:                   6/26/1992

Red Tag Issue Date:                       Not reported

Install Date:                                Not reported

**Green Tag Decal:**                        **Not reported**

**Green Tag Issue Date:**                **Not reported**

**Green Tag Expire Date:**               **Not reported**

Fee Due:                                      \$0.00

Motor Fuel Permit Inspection Date:      Not reported

Motor Fuel Permit Expiration Date:      Not reported

MOTOR FUEL TYPE:                        Not reported

Pending Nov:                                N

IEMA:                                         Not reported

Equipment Type:                            Not reported

Equipment:                                 Not reported

Last Passing Date:                         Not reported

Test Expire Date:                         Not reported

Tank Number:                              2

**Tank Status:**                              **Removed**

Tank Capacity:                              10000

Tank Substance:                            Heating Oil

Last Used Date:                            4/1/1980

OSFM First Notify Date:                   6/26/1992

Red Tag Issue Date:                       Not reported

Install Date:                                Not reported

**Green Tag Decal:**                        **Not reported**

**Green Tag Issue Date:**                **Not reported**

**Green Tag Expire Date:**               **Not reported**

Fee Due:                                      \$0.00

Motor Fuel Permit Inspection Date:      Not reported

Motor Fuel Permit Expiration Date:      Not reported

MOTOR FUEL TYPE:                        Not reported

Pending Nov:                                N

IEMA:                                         Not reported

Equipment Type:                            Not reported

Equipment:                                 Not reported

Last Passing Date:                         Not reported

Test Expire Date:                         Not reported

107

**3993 DREXEL, INC.**  
**3991-3997 SOUTH DREXEL BOULEVARD**  
**CHICAGO, IL 60653**

**IL INST CONTROL      S106635178**  
**IL SRP                    N/A**

IL INSTUTIONAL CONTROL:

Illinois EPA Id:                            0316355071

NFR Letter:                                 02/22/2007

Date NFR Recorded:                       05/21/2007

Comprehensive / Focused:               Focused

Remediation Applicant Name:          Mark Sutherland

RA Company:                                3993 Drexel, Inc.

MAP FINDINGS  
FOCUS MAP 6

Map ID	Site	Database(s)	EPA ID Number
--------	------	-------------	---------------

**3993 DREXEL, INC. (Continued)**

**S106635178**

RA Address:	209 West Ohio Street
RA City,St,Zip:	Chicago, IL 60610
Worker Caution:	No
Acres:	0.33
Land Use:	Residential or Industrial/Commercial
Ground Water Use Restriction:	Yes
Highway Authority Agreement:	No
Ordinance:	No
Industrial - Commercial:	No
Slab on Grade:	No
BCT:	No
Building Slab:	No
Asphalt Used:	No
Concrete Used:	No
Clean Soil 3ft:	No
Clean Soil 10ft:	No
Alternate Barrier:	No

SRP:

IL EPA Id:	0316355071
US EPA Id:	Not reported
Longitude:	-87.605076
Latitude:	41.821734
Contact Name:	Mark Sutherland
Contact Address:	209 West Ohio Street
Contact City,St,Zip:	Chicago, IL 60610
Contact Phone:	(312) 245-9111
Date Enrolled:	09/03/2004
Point Of Contact:	John Karrow, P.E.
Consultant Company:	Environment, Inc.
Consultant Address:	1752 West Armitage Court
Consultant City,St,Zip:	Addison, IL 60101
Consultant Phone:	Not reported
Proj Mgr Assigned:	Greg Dunn
Sec. 4 Letter Date:	Not reported
Active:	No
No Further Remediation Letter Dt:	02/22/2007
Remediation Applicant Co:	3993 Drexel, Inc.
Effective:	True
Remediation Applicant Name:	Mark Sutherland
Remediation Applicant Company:	3993 Drexel, Inc.
Remediation Applicant Address:	209 West Ohio Street
Remediation Applicant City,St,Zip:	Chicago, IL 60610
Illinois EPA:	0316355071
Site Name:	3993 Drexel, Inc.
NFR Letter:	2007-02-22
NFR Letter Date Recorded:	2007-05-21
Comprehensive/Focused:	Focused
Worker Caution:	No
Acres:	0.33
Land Use:	Residential or Industrial/Commercial
Ground Water Use Restriction:	Yes
Highway Authority Agreement:	No
Ordinance:	No
Industrial - Commercial:	No
Slab on Grade:	No
BCT:	No

MAP FINDINGS  
FOCUS MAP 6

Map ID	Site	Database(s)	EPA ID Number
	<p><b>3993 DREXEL, INC. (Continued)</b></p> <p>Building Slab: No            Asphalt Used: No            Concrete Used: No            Clean Soil 3ft: No            Clean Soil 10ft: No            Alternate Barrier: No</p>		<b>S106635178</b>
<b>108</b>	<p><b>PEOPLES GAS AND LIGHT 709 EAST 40TH STREET CHICAGO, IL 60653</b></p> <p>Manufactured Gas Plants:            No additional information available</p>	<b>EDR MGP</b>	<b>1008407343 N/A</b>
<b>108</b>	<p><b>PEOPLES GAS AND LIGHT 709 EAST 40TH STREET CHICAGO, IL 60653</b></p> <p>SRP:            IL EPA Id: 0316360003            US EPA Id: Not reported            Longitude: -87.608773            Latitude: 41.820889            Contact Name: Steven Matuszak            Contact Address: 200 East Randolph Drive            Contact City,St,Zip: Chicago, IL 60601            Contact Phone: (312) 240-4560            Date Enrolled: 11/08/1999            Point Of Contact: Larry Milner, P.E.            Consultant Company: Burns &amp; McDonnell Engineering Company, Inc.            Consultant Address: 2601 West 22nd Street            Consultant City,St,Zip: Oak Brook, IL 60523-1229            Consultant Phone: (630) 990-0300            Proj Mgr Assigned: Russell Irwin            Sec. 4 Letter Date: Not reported            Active: No            No Further Remediation Letter Dt: Not reported            Remediation Applicant Co: The Peoples Gas Light and Coke Company            Effective: False            Remediation Applicant Name: Not reported            Remediation Applicant Company: Not reported            Remediation Applicant Address: Not reported            Remediation Applicant City,St,Zip: Not reported            Illinois EPA: Not reported            Site Name: Not reported            NFR Letter: Not reported            NFR Letter Date Recorded: Not reported            Comprehensive/Focused: Not reported            Worker Caution: Not reported            Acres: Not reported            Land Use: Not reported            Ground Water Use Restriction: Not reported            Highway Authority Agreement: Not reported</p>	<b>IL SRP</b>	<b>S104491680 N/A</b>



MAP FINDINGS  
FOCUS MAP 6

Map ID	Site	Database(s)	EPA ID Number
--------	------	-------------	---------------

**PEOPLES GAS AND LIGHT (Continued)**

**S104491680**

Ordinance:	Not reported
Industrial - Commercial:	Not reported
Slab on Grade:	Not reported
BCT:	Not reported
Building Slab:	Not reported
Asphalt Used:	Not reported
Concrete Used:	Not reported
Clean Soil 3ft:	Not reported
Clean Soil 10ft:	Not reported
Alternate Barrier:	Not reported

108

**DEPARTMENT OF ENVIRONMENT  
707-755 EAST 40TH STREET  
CHICAGO, IL 60653**

**IL ENG CONTROLS  
IL INST CONTROL  
IL SRP**

**S106029714  
N/A**

**ENGINEERING CONTROLS:**

Illinois Epa Id:	0316365032
NFR Letter:	12/16/2002
Date NFR Recorded:	01/02/2003
Comprehensive / Focused:	Comprehensive
Remediation Applicant Name:	Kimberly Worthington
RA Company:	City of Chicago, Department of Environment
RA Address:	30 North LaSalle Street
RA City,St,Zip:	Chicago, IL 60602
Worker Caution:	Yes
Acres:	1.5
Land Use:	Residential or Industrial/Commercial
Ground Water Use Restriction:	No
Highway Authority Agreement:	No
Ordinance:	Yes
Industrial - Commercial:	No
Slab on Grade:	No
BCT:	No
Building Slab:	Yes
Asphalt Used:	Yes
Concrete Used:	Yes
Clean Soil 3ft:	Yes
Clean Soil 10ft:	No
Alternate Barrier:	No

**IL INSTUTIONAL CONTROL:**

Illinois EPA Id:	0316365032
NFR Letter:	12/16/2002
Date NFR Recorded:	01/02/2003
Comprehensive / Focused:	Comprehensive
Remediation Applicant Name:	Kimberly Worthington
RA Company:	City of Chicago, Department of Environment
RA Address:	30 North LaSalle Street
RA City,St,Zip:	Chicago, IL 60602
Worker Caution:	Yes
Acres:	1.5
Land Use:	Residential or Industrial/Commercial
Ground Water Use Restriction:	No
Highway Authority Agreement:	No
Ordinance:	Yes
Industrial - Commercial:	No

MAP FINDINGS  
 FOCUS MAP 6

Map ID	Site	Database(s)	EPA ID Number
--------	------	-------------	---------------

**DEPARTMENT OF ENVIRONMENT (Continued)**

**S106029714**

Slab on Grade:	No
BCT:	No
Building Slab:	Yes
Asphalt Used:	Yes
Concrete Used:	Yes
Clean Soil 3ft:	Yes
Clean Soil 10ft:	No
Alternate Barrier:	No

SRP:

IL EPA Id:	0316365032
US EPA Id:	Not reported
Longitude:	-87.608847
Latitude:	41.821237
Contact Name:	Kimberly Worthington
Contact Address:	30 North LaSalle Street
Contact City,St,Zip:	Chicago, IL 60602
Contact Phone:	(312) 744-4034
Date Enrolled:	04/27/2001
Point Of Contact:	Carol L. Nissen, P.E.
Consultant Company:	Tetra Tech EM, Inc.
Consultant Address:	200 East Randolph Drive
Consultant City,St,Zip:	Chicago, IL 60601
Consultant Phone:	(312) 856-8700
Proj Mgr Assigned:	Not assigned
Sec. 4 Letter Date:	Not reported
Active:	No
No Further Remediation Letter Dt:	12/16/2002
Remediation Applicant Co:	City of Chicago, Department of Environment
Effective:	True
Remediation Applicant Name:	Kimberly Worthington
Remediation Applicant Company:	City of Chicago, Department of Environment
Remediation Applicant Address:	30 North LaSalle Street
Remediation Applicant City,St,Zip:	Chicago, IL 60602
Illinois EPA:	0316365032
Site Name:	Department of Environment
NFR Letter:	2002-12-16
NFR Letter Date Recorded:	2003-01-02
Comprehensive/Focused:	Comprehensive
Worker Caution:	Yes
Acres:	1.5
Land Use:	Residential or Industrial/Commercial
Ground Water Use Restriction:	No
Highway Authority Agreement:	No
Ordinance:	Yes
Industrial - Commercial:	No
Slab on Grade:	No
BCT:	No
Building Slab:	Yes
Asphalt Used:	Yes
Concrete Used:	Yes
Clean Soil 3ft:	Yes
Clean Soil 10ft:	No
Alternate Barrier:	No

MAP FINDINGS  
FOCUS MAP 6

Map ID	Site	Database(s)	EPA ID Number
108	<b>BRONZEVILLE 707-755 E 40TH ST CHICAGO, IL 60653</b>	<b>US BROWNFIELDS FINDS</b>	<b>1012301212 N/A</b>
	<p>US BROWNFIELDS:</p> <p>Recipient name: Chicago, City of</p> <p>Grant type: Assessment</p> <p>Property name: BRONZEVILLE</p> <p>Property #: Not reported</p> <p>Parcel size: 1.5</p> <p>Property Description: Residential</p> <p>Latitude: 41.821308</p> <p>Longitude: -87.60817</p> <p>HCM label: Not reported</p> <p>Map scale: Not reported</p> <p>Point of reference: Not reported</p> <p>Datum: Not reported</p> <p>ACRES property ID: 13888</p> <p>Start date: Not reported</p> <p>Completed date: Not reported</p> <p>Acres cleaned up: Not reported</p> <p>Cleanup funding: Not reported</p> <p>Cleanup funding source: Not reported</p> <p>Assessment funding: Not reported</p> <p>Assessment funding source: Not reported</p> <p>Redevelopment funding: Not reported</p> <p>Redev. funding source: Not reported</p> <p>Redev. funding entity name: Not reported</p> <p>Redevelopment start date: Not reported</p> <p>Assessment funding entity: Not reported</p> <p>Cleanup funding entity: Not reported</p> <p>Grant type: N/A</p> <p>Accomplishment type: Phase I Environmental Assessment</p> <p>Accomplishment count: 0</p> <p>Cooperative agreement #: 98546801</p> <p>Ownership entity: Not reported</p> <p>Current owner: Not reported</p> <p>Did owner change: Not reported</p> <p>Cleanup required: Not reported</p> <p>Video available: Not reported</p> <p>Photo available: Not reported</p> <p>Institutional controls required: Not reported</p> <p>IC Category proprietary controls: Not reported</p> <p>IC cat. info. devices: Not reported</p> <p>IC cat. gov. controls: Not reported</p> <p>IC cat. enforcement permit tools: Not reported</p> <p>IC in place date: Not reported</p> <p>IC in place: Unknown</p> <p>State/tribal program date: Not reported</p> <p>State/tribal program ID: Not reported</p> <p>State/tribal NFA date: Not reported</p> <p>Air contaminated: Not reported</p> <p>Air cleaned: Not reported</p> <p>Asbestos found: Not reported</p> <p>Asbestos cleaned: Not reported</p> <p>Controlled substance found: Not reported</p> <p>Controlled substance cleaned: Not reported</p> <p>Drinking water affected: Not reported</p> <p>Drinking water cleaned: Not reported</p>		

MAP FINDINGS  
FOCUS MAP 6

Map ID      Site      Database(s)      EPA ID Number

---

**BRONZEVILLE (Continued)**

**1012301212**

Groundwater affected:	Not reported
Groundwater cleaned:	Not reported
Lead contaminant found:	Not reported
Lead cleaned up:	Not reported
No media affected:	Not reported
Unknown media affected:	Not reported
Other cleaned up:	Not reported
Other metals found:	Not reported
Other metals cleaned:	Not reported
Other contaminants found:	Not reported
Other contams found description:	Not reported
PAHs found:	Not reported
PAHs cleaned up:	Not reported
PCBs found:	Not reported
PCBs cleaned up:	Not reported
Petro products found:	Not reported
Petro products cleaned:	Not reported
Sediments found:	Not reported
Sediments cleaned:	Not reported
Soil affected:	Not reported
Soil cleaned up:	Not reported
Surface water cleaned:	Not reported
VOCs found:	Not reported
VOCs cleaned:	Not reported
Cleanup other description:	Not reported
Num. of cleanup and re-dev. jobs:	Not reported
Past use greenspace acreage:	Not reported
Past use residential acreage:	Not reported
Past use commercial acreage:	Not reported
Past use industrial acreage:	Not reported
Future use greenspace acreage:	Not reported
Future use residential acreage:	Not reported
Future use commercial acreage:	Not reported
Future use industrial acreage:	Not reported
Greenspace acreage and type:	Not reported
Superfund Fed. landowner flag:	Not reported
Arsenic cleaned up:	Not reported
Cadmium cleaned up:	Not reported
Chromium cleaned up:	Not reported
Copper cleaned up:	Not reported
Iron cleaned up:	Not reported
mercury cleaned up:	Not reported
nickel cleaned up:	Not reported
No clean up:	Not reported
Pesticides cleaned up:	Not reported
Selenium cleaned up:	Not reported
SVOCs cleaned up:	Not reported
Unknown clean up:	Not reported
Arsenic contaminant found:	Not reported
Cadmium contaminant found:	Not reported
Chromium contaminant found:	Not reported
Copper contaminant found:	Not reported
Iron contaminant found:	Not reported
Mercury contaminant found:	Not reported
Nickel contaminant found:	Not reported
No contaminant found:	Not reported
Pesticides contaminant found:	Not reported

MAP FINDINGS  
FOCUS MAP 6

Map ID	Site	Database(s)	EPA ID Number
--------	------	-------------	---------------

**BRONZEVILLE (Continued)**

**1012301212**

Selenium contaminant found:	Not reported
SVOCs contaminant found:	Not reported
Unknown contaminant found:	Not reported
Future Use: Multistory	Not reported
Media affected Bluiding Material:	Not reported
Media affected indoor air:	Not reported
Building material media cleaned up:	Not reported
Indoor air media cleaned up:	Not reported
Unknown media cleaned up:	Not reported
Past Use: Multistory	Not reported

**FINDS:**

Registry ID: 110039531414

**Environmental Interest/Information System**

US EPA Assessment, Cleanup and Redevelopment Exchange System (ACRES) is a federal online database for Brownfields Grantees to electronically submit data directly to EPA.

Registry ID: 110040148701

**Environmental Interest/Information System**

ACES (Illinois - Agency Compliance And Enforcement System) is the Illinois EPA Project to facilitate the permitting operations

**109**

**OAKENWALD SCHOOL  
4071 S LAKE PARK AVE  
CHICAGO, IL 60623**

**IL UST U003668531  
N/A**

**UST:**

Facility ID:	2038629
Facility Status:	EXEMPT
<b>Facility Type:</b>	<b>NONE</b>
Owner Id:	U0002891
Owner Name:	Chicago Public Schools
Owner Address:	1819 W Pershing Rd
Owner City,St,Zip:	Chicago, IL 60609

Tank Number:	1
<b>Tank Status:</b>	<b>Exempt from registration</b>
Tank Capacity:	6000
Tank Substance:	Heating Oil
Last Used Date:	1/1/1960
OSFM First Notify Date:	Not reported
Red Tag Issue Date:	Not reported
Install Date:	Not reported
<b>Green Tag Decal:</b>	<b>Not reported</b>
<b>Green Tag Issue Date:</b>	<b>Not reported</b>
<b>Green Tag Expire Date:</b>	<b>Not reported</b>
Fee Due:	Not reported
Motor Fuel Permit Inspection Date:	Not reported
Motor Fuel Permit Expiration Date:	Not reported
MOTOR FUEL TYPE:	Not reported
Pending Nov:	N
IEMA:	Not reported

MAP FINDINGS  
FOCUS MAP 6

Map ID	Site	Database(s)	EPA ID Number
--------	------	-------------	---------------

**OAKENWALD SCHOOL (Continued)**

**U003668531**

Equipment Type:	Not reported
Equipment:	Not reported
Last Passing Date:	Not reported
Test Expire Date:	Not reported

109

**TEACHER PREPARATION HIGH SCHOOL  
4071 S LAKE PARK B  
CHICAGO, IL 60653**

**RCRA-CESQG  
FINDS**

**1004696931  
ILR000060517**

RCRA-CESQG:

Date form received by agency: 01/12/1999  
 Facility name: TEACHER PREPARATION HIGH SCHOOL  
 Facility address: 4071 S LAKE PARK B  
 CHICAGO, IL 60653  
 EPA ID: ILR000060517  
 Mailing address: 8501 W 191ST ST  
 PO BOX 10  
 MOKENA, IL 60448  
 Contact: THOMAS CONNELLY  
 Contact address: 8501 W 191ST ST PO BOX 10  
 MOKENA, IL 60448  
 Contact country: US  
 Contact telephone: (708) 923-0202  
 Contact email: Not reported  
 EPA Region: 05  
 Classification: Conditionally Exempt Small Quantity Generator  
 Description: Handler: generates 100 kg or less of hazardous waste per calendar month, and accumulates 1000 kg or less of hazardous waste at any time; or generates 1 kg or less of acutely hazardous waste per calendar month, and accumulates at any time: 1 kg or less of acutely hazardous waste; or 100 kg or less of any residue or contaminated soil, waste or other debris resulting from the cleanup of a spill, into or on any land or water, of acutely hazardous waste; or generates 100 kg or less of any residue or contaminated soil, waste or other debris resulting from the cleanup of a spill, into or on any land or water, of acutely hazardous waste during any calendar month, and accumulates at any time: 1 kg or less of acutely hazardous waste; or 100 kg or less of any residue or contaminated soil, waste or other debris resulting from the cleanup of a spill, into or on any land or water, of acutely hazardous waste

Owner/Operator Summary:

Owner/operator name: CHICAGO PUBLIC SCHOOLS  
 Owner/operator address: 1819 W PERSHING RD 6WW  
 CHICAGO, IL 60609  
 Owner/operator country: Not reported  
 Owner/operator telephone: (773) 535-7038  
 Legal status: District  
 Owner/Operator Type: Owner  
 Owner/Op start date: Not reported  
 Owner/Op end date: Not reported

Handler Activities Summary:

U.S. importer of hazardous waste: No  
 Mixed waste (haz. and radioactive): No  
 Recycler of hazardous waste: No  
 Transporter of hazardous waste: No

MAP FINDINGS  
FOCUS MAP 6

Map ID	Site	Database(s)	EPA ID Number
--------	------	-------------	---------------

**TEACHER PREPARATION HIGH SCHOOL (Continued)**

**1004696931**

Treater, storer or disposer of HW: No  
 Underground injection activity: No  
 On-site burner exemption: No  
 Furnace exemption: No  
 Used oil fuel burner: No  
 Used oil processor: No  
 User oil refiner: No  
 Used oil fuel marketer to burner: No  
 Used oil Specification marketer: No  
 Used oil transfer facility: No  
 Used oil transporter: No

. Waste code: D006  
 . Waste name: CADMIUM

. Waste code: D008  
 . Waste name: LEAD

. Waste code: D009  
 . Waste name: MERCURY

Violation Status: No violations found

**FINDS:**

Registry ID: 110003048274

**Environmental Interest/Information System**

RCRAInfo is a national information system that supports the Resource Conservation and Recovery Act (RCRA) program through the tracking of events and activities related to facilities that generate, transport, and treat, store, or dispose of hazardous waste. RCRAInfo allows RCRA program staff to track the notification, permit, compliance, and corrective action activities required under RCRA.

109

**OKENWALD  
4071 S LAKE PARK  
CHICAGO, IL 60624**

**RCRA-CESQG 1001213576  
FINDS ILR000042747**

**RCRA-CESQG:**

Date form received by agency: 04/01/2006  
 Facility name: OKENWALD  
 Facility address: 4071 S LAKE PARK  
 CHICAGO, IL 60624  
 EPA ID: ILR000042747  
 Contact: ENV COORDINATOR  
 Contact address: Not reported  
 Not reported  
 Contact country: US  
 Contact telephone: (217) 785-2361  
 Contact email: Not reported  
 EPA Region: 05  
 Land type: Private  
 Classification: Conditionally Exempt Small Quantity Generator  
 Description: Handler: generates 100 kg or less of hazardous waste per calendar month, and accumulates 1000 kg or less of hazardous waste at any time; or generates 1 kg or less of acutely hazardous waste per calendar

MAP FINDINGS  
FOCUS MAP 6

Map ID      Site      Database(s)      EPA ID Number

---

**OKENWALD (Continued)**

**1001213576**

month, and accumulates at any time: 1 kg or less of acutely hazardous waste; or 100 kg or less of any residue or contaminated soil, waste or other debris resulting from the cleanup of a spill, into or on any land or water, of acutely hazardous waste; or generates 100 kg or less of any residue or contaminated soil, waste or other debris resulting from the cleanup of a spill, into or on any land or water, of acutely hazardous waste during any calendar month, and accumulates at any time: 1 kg or less of acutely hazardous waste; or 100 kg or less of any residue or contaminated soil, waste or other debris resulting from the cleanup of a spill, into or on any land or water, of acutely hazardous waste

Owner/Operator Summary:

Owner/operator name: OKENWALD  
 Owner/operator address: Not reported  
 Not reported  
 Owner/operator country: US  
 Owner/operator telephone: Not reported  
 Legal status: Private  
 Owner/Operator Type: Owner  
 Owner/Op start date: 01/01/1900  
 Owner/Op end date: Not reported

Owner/operator name: OAKENWALD  
 Owner/operator address: 4071 S LAKE PARK  
 CHICAGO, IL 60624  
 Owner/operator country: Not reported  
 Owner/operator telephone: (708) 923-0202  
 Legal status: Private  
 Owner/Operator Type: Owner  
 Owner/Op start date: Not reported  
 Owner/Op end date: Not reported

Owner/operator name: OKENWALD  
 Owner/operator address: Not reported  
 Not reported  
 Owner/operator country: US  
 Owner/operator telephone: Not reported  
 Legal status: Private  
 Owner/Operator Type: Operator  
 Owner/Op start date: 01/01/1900  
 Owner/Op end date: Not reported

Handler Activities Summary:

U.S. importer of hazardous waste: No  
 Mixed waste (haz. and radioactive): No  
 Recycler of hazardous waste: No  
 Transporter of hazardous waste: No  
 Treater, storer or disposer of HW: No  
 Underground injection activity: No  
 On-site burner exemption: No  
 Furnace exemption: No  
 Used oil fuel burner: No  
 Used oil processor: No  
 User oil refiner: No  
 Used oil fuel marketer to burner: No



MAP FINDINGS  
FOCUS MAP 6

Map ID      Site      Database(s)      EPA ID Number

---

**OKENWALD (Continued)**

**1001213576**

Used oil Specification marketer:      No  
Used oil transfer facility:              No  
Used oil transporter:                      No

Historical Generators:

Date form received by agency: 09/11/1997  
Site name:                                  OKENWALD  
Classification:                              Large Quantity Generator

. Waste code:                              D008  
. Waste name:                                LEAD

Facility Has Received Notices of Violations:

Regulation violated:                      SR - 722.141(a)  
Area of violation:                          Generators - General  
Date violation determined:                06/03/1998  
Date achieved compliance:                07/16/1998  
Violation lead agency:                      State  
Enforcement action:                        VIOLATION NOTICE (VN)  
Enforcement action date:                  06/26/1998  
Enf. disposition status:                    Not reported  
Enf. disp. status date:                    Not reported  
Enforcement lead agency:                  State  
Proposed penalty amount:                Not reported  
Final penalty amount:                      Not reported  
Paid penalty amount:                        Not reported

Regulation violated:                      SR - 722.141(a)  
Area of violation:                          Generators - General  
Date violation determined:                06/03/1998  
Date achieved compliance:                07/16/1998  
Violation lead agency:                      State  
Enforcement action:                        VIOLATION NOTICE (VN)  
Enforcement action date:                  06/16/1998  
Enf. disposition status:                    Not reported  
Enf. disp. status date:                    Not reported  
Enforcement lead agency:                  State  
Proposed penalty amount:                Not reported  
Final penalty amount:                      Not reported  
Paid penalty amount:                        Not reported

Evaluation Action Summary:

Evaluation date:                            06/03/1998  
Evaluation:                                  NON-FINANCIAL RECORD REVIEW  
Area of violation:                          Generators - General  
Date achieved compliance:                07/16/1998  
Evaluation lead agency:                    State

FINDS:

Registry ID:                                110005958357

Environmental Interest/Information System

RCRAInfo is a national information system that supports the Resource Conservation and Recovery Act (RCRA) program through the tracking of events and activities related to facilities that generate, transport,

MAP FINDINGS  
FOCUS MAP 6

Map ID	Site	Database(s)	EPA ID Number
	<p><b>OKENWALD (Continued)</b></p> <p>and treat, store, or dispose of hazardous waste. RCRAInfo allows RCRA program staff to track the notification, permit, compliance, and corrective action activities required under RCRA.</p> <p>HAZARDOUS WASTE BIENNIAL REPORTER</p>		<b>1001213576</b>
<b>110</b>	<p><b>740 EAST 41ST STREET BUILDING CORP.</b> <b>740 EAST 41ST STREET</b> <b>CHICAGO, IL 60653</b></p> <p>LUST:</p> <p>Incident Num: 20040613 IL EPA Id: 0316355072 Product: Gasoline IEMA Date: 04/30/2004 Project Manager: Benanti Project Manager Phone: (217) 524-4649 Email: Trent.Benanti@illinois.gov PRP Name: Not reported PRP Contact: Not reported PRP Address: Not reported PRP City,St,Zip: Not reported PRP Phone: Not reported Site Classification: Not reported Section 57.5(g) Letter: P.A. Date Section 57.5(g) Letter: Not reported Non LUST Determination Letter: Not reported 20 Report Received: 05/21/2004 45 Report Received: 06/04/2004 <b>NFA/NFR Letter: 08/25/2004</b> NFR Date Recorded: 09/29/2004</p>	<b>IL LUST</b>	<b>S106402072</b> <b>N/A</b>
<b>110</b>	<p><b>PEOPLES GAS AND LIGHT</b> <b>720-740 EAST BOWEN AVENUE</b> <b>CHICAGO, IL 60653</b></p> <p>ENGINEERING CONTROLS:</p> <p>Illinois Epa Id: 0316350003 NFR Letter: 10/24/2000 Date NFR Recorded: 11/16/2000 Comprehensive / Focused: Comprehensive Remediation Applicant Name: Fred Bonner RA Company: Hearts United Limited Partnership RA Address: 400 East 41st Street RA City,St,Zip: Chicago, IL 60653 Worker Caution: Yes Acres: 1 Land Use: Industrial/Commercial Ground Water Use Restriction: No Highway Authority Agreement: No Ordinance: Yes Industrial - Commercial: Yes Slab on Grade: No BCT: No Building Slab: Yes</p>	<b>IL ENG CONTROLS</b> <b>IL INST CONTROL</b> <b>IL SRP</b>	<b>S104491679</b> <b>N/A</b>

MAP FINDINGS  
FOCUS MAP 6

Map ID      Site      Database(s)      EPA ID Number

---

**PEOPLES GAS AND LIGHT (Continued)**

**S104491679**

Asphalt Used:            Yes  
Concrete Used:          No  
Clean Soil 3ft:          Yes  
Clean Soil 10ft:        No  
Alternate Barrier:        No

**IL INSTUTIONAL CONTROL:**

Illinois EPA Id:            0316350003  
NFR Letter:                10/24/2000  
Date NFR Recorded:        11/16/2000  
Comprehensive / Focused:    Comprehensive  
Remediation Applicant Name: Fred Bonner  
RA Company:                Hearts United Limited Partnership  
RA Address:                400 East 41st Street  
RA City,St,Zip:            Chicago, IL 60653  
Worker Caution:          Yes  
Acres:                      1  
Land Use:                    Industrial/Commercial  
Ground Water Use Restriction: No  
Highway Authority Agreement: No  
Ordinance:                Yes  
Industrial - Commercial:    Yes  
Slab on Grade:            No  
BCT:                        No  
Building Slab:             Yes  
Asphalt Used:             Yes  
Concrete Used:            No  
Clean Soil 3ft:            Yes  
Clean Soil 10ft:          No  
Alternate Barrier:        No

**SRP:**

IL EPA Id:                0316350003  
US EPA Id:                Not reported  
Longitude:                -87.608304  
Latitude:                 41.819864  
Contact Name:            Fred Bonner  
Contact Address:         400 East 41st Street  
Contact City,St,Zip:     Chicago, IL 60653  
Contact Phone:            (773) 548-7234  
Date Enrolled:            08/09/1999  
Point Of Contact:        John H. Yang  
Consultant Company:     GaiaTech, Inc.  
Consultant Address:      135 South LaSalle Street  
Consultant City,St,Zip:   Chicago, IL 60603  
Consultant Phone:        (312) 541-4200  
Proj Mgr Assigned:      Jennifer Seul  
Sec. 4 Letter Date:      Not reported  
Active:                    No  
No Further Remediation Letter Dt: 10/24/2000  
Remediation Applicant Co: Hearts United Limited Partnership  
Effective:                True  
Remediation Applicant Name: Fred Bonner  
Remediation Applicant Company: Hearts United Limited Partnership  
Remediation Applicant Address: 400 East 41st Street  
Remediation Applicant City,St,Zip: Chicago, IL 60653

MAP FINDINGS  
FOCUS MAP 6

Map ID	Site	Database(s)	EPA ID Number
--------	------	-------------	---------------

**PEOPLES GAS AND LIGHT (Continued)**

**S104491679**

Illinois EPA:	0316350003
Site Name:	Peoples Gas and Light
NFR Letter:	2000-10-24
NFR Letter Date Recorded:	2000-11-16
Comprehensive/Focused:	Comprehensive
Worker Caution:	Yes
Acres:	1
Land Use:	Industrial/Commercial
Ground Water Use Restriction:	No
Highway Authority Agreement:	No
Ordinance:	Yes
Industrial - Commercial:	Yes
Slab on Grade:	No
BCT:	No
Building Slab:	Yes
Asphalt Used:	Yes
Concrete Used:	No
Clean Soil 3ft:	Yes
Clean Soil 10ft:	No
Alternate Barrier:	No

<b>110</b>	<b>PEOPLES GAS AND LIGHT 720-740 EAST BOWEN CHICAGO, IL 60653</b>	<b>EDR MGP</b>	<b>1008407344 N/A</b>
------------	---	----------------	---------------------------

Manufactured Gas Plants:  
No additional information available

<b>111</b>	<b>BRONZEVILLE URBAN DEVELOPMENT BRONZEVILLE NEIGHBORHOOD OF CHICAGO CHICAGO, IL 60653</b>	<b>US BROWNFIELDS FINDS</b>	<b>1015831185 N/A</b>
------------	--	---------------------------------	---------------------------

US BROWNFIELDS:

Recipient name:	R5 TBA (STAG Funded)
Grant type:	TBA
Property name:	BRONZEVILLE URBAN DEVELOPMENT
Property #:	20-02-500-003, 20-03-501-007, 20-03-501-009, 20-03-501-003 and 20-03-501-008
Parcel size:	5.75
Property Description:	The Subject Property consists of 11 parcels along an approximate one mile east-west corridor. The neighborhood is mixed use and made up of residential, commercial (fast food restaurants, gas stations, automobile repair shops, schools, the Chicago Transit Authority [CTA] Green Line) and industrial properties. The western portion of the Subject Property contains six lot parcels. Currently lot parcels 20-03-500-032, 20-03-500-006, and 20-03-500-007 contain steel pylons to support the elevated CTA Green Line. Lot parcel 20-03-102-023 contains a steel structure formerly used for shelter. Lot parcels 20-03-101-005 and 20-03-500-027 contain no buildings or structures. The eastern portion of the Subject property contains five elevated parcels. Parcel 20-03-501-003 contains a 3 sided steel covered structure and concrete platform, and parcels 20-03-500-003 and 20-03-501-009 contain concrete platforms. The remaining elevated parcels contain no buildings or structures. Parcels 20-02-500-003 and

MAP FINDINGS  
FOCUS MAP 6

Map ID Site Database(s) EPA ID Number

**BRONZEVILLE URBAN DEVELOPMENT (Continued)**

**1015831185**

20-03-501-009 have bricked up areas where former entrances provided access from ground level to the elevated platform. The Subject Property was acquired in 1998 by Federal LLC at an auction and remains under their ownership. The most recent owner on record prior to Federal LLC was Consolidated Rail Corporation. Since 1892, the Subject Property has had a history of use for the following operations/purposes: Prior to 1892: Chicago South Side Rapid Transit Railroad Company (railroad) 1892 to 1998: Various railroad companies (continued operation of railroad. Unknown when the tracks were abandoned) 1998 to Current: Federal LLC; the 11 parcels are currently not in use by Federal LLC. The embankments were abandoned prior to the purchase by Federal LLC. Steel pylons are located on three parcels for support of the adjacent CTA Green Line, which runs above the parcels.

Latitude: 41.820267  
Longitude: -87.603826  
HCM label: Not reported  
Map scale: Not reported  
Point of reference: Not reported  
Datum: North American Datum of 1983  
ACRES property ID: 145703  
Start date: Not reported  
Completed date: Not reported  
Acres cleaned up: Not reported  
Cleanup funding: Not reported  
Cleanup funding source: Not reported  
Assessment funding: 20000  
Assessment funding source: US EPA - TBA Funding  
Redevelopment funding: Not reported  
Redev. funding source: Not reported  
Redev. funding entity name: Not reported  
Redevelopment start date: Not reported  
Assessment funding entity: EPA  
Cleanup funding entity: Not reported  
Grant type: H  
Accomplishment type: Phase I Environmental Assessment  
Accomplishment count: 1  
Cooperative agreement #: n/a  
Ownership entity: Not reported  
Current owner: Not reported  
Did owner change: Not reported  
Cleanup required: Yes  
Video available: Not reported  
Photo available: Yes  
Institutional controls required: Y  
IC Category proprietary controls: Not reported  
IC cat. info. devices: Y  
IC cat. gov. controls: Y  
IC cat. enforcement permit tools: Not reported  
IC in place date: Not reported  
IC in place: No  
State/tribal program date: Not reported  
State/tribal program ID: Not reported  
State/tribal NFA date: Not reported  
Air contaminated: Not reported  
Air cleaned: Not reported  
Asbestos found: Not reported

MAP FINDINGS  
FOCUS MAP 6

Map ID      Site      Database(s)      EPA ID Number

---

**BRONZEVILLE URBAN DEVELOPMENT (Continued)**

**1015831185**

Asbestos cleaned:	Not reported
Controlled substance found:	Not reported
Controlled substance cleaned:	Not reported
Drinking water affected:	Not reported
Drinking water cleaned:	Not reported
Groundwater affected:	Not reported
Groundwater cleaned:	Not reported
Lead contaminant found:	Y
Lead cleaned up:	Not reported
No media affected:	Not reported
Unknown media affected:	Not reported
Other cleaned up:	Not reported
Other metals found:	Y
Other metals cleaned:	Not reported
Other contaminants found:	Not reported
Other contaminants found description:	Not reported
PAHs found:	Y
PAHs cleaned up:	Not reported
PCBs found:	Not reported
PCBs cleaned up:	Not reported
Petro products found:	Not reported
Petro products cleaned:	Not reported
Sediments found:	Not reported
Sediments cleaned:	Not reported
Soil affected:	Y
Soil cleaned up:	Not reported
Surface water cleaned:	Not reported
VOCs found:	Not reported
VOCs cleaned:	Not reported
Cleanup other description:	Not reported
Num. of cleanup and re-dev. jobs:	Not reported
Past use greenspace acreage:	Not reported
Past use residential acreage:	Not reported
Past use commercial acreage:	Not reported
Past use industrial acreage:	Not reported
Future use greenspace acreage:	Not reported
Future use residential acreage:	Not reported
Future use commercial acreage:	Not reported
Future use industrial acreage:	Not reported
Greenspace acreage and type:	Not reported
Superfund Fed. landowner flag:	Not reported
Arsenic cleaned up:	Not reported
Cadmium cleaned up:	Not reported
Chromium cleaned up:	Not reported
Copper cleaned up:	Not reported
Iron cleaned up:	Not reported
mercury cleaned up:	Not reported
nickel cleaned up:	Not reported
No clean up:	Not reported
Pesticides cleaned up:	Not reported
Selenium cleaned up:	Not reported
SVOCs cleaned up:	Not reported
Unknown clean up:	Not reported
Arsenic contaminant found:	Y
Cadmium contaminant found:	Not reported
Chromium contaminant found:	Not reported
Copper contaminant found:	Not reported

MAP FINDINGS  
FOCUS MAP 6

Map ID Site Database(s) EPA ID Number

**BRONZEVILLE URBAN DEVELOPMENT (Continued)**

**1015831185**

Iron contaminant found: Not reported  
 Mercury contaminant found: Not reported  
 Nickel contaminant found: Not reported  
 No contaminant found: Not reported  
 Pesticides contaminant found: Not reported  
 Selenium contaminant found: Not reported  
 SVOCs contaminant found: Not reported  
 Unknown contaminant found: Not reported  
 Future Use: Multistory Not reported  
 Media affected Bluiding Material: Not reported  
 Media affected indoor air: Not reported  
 Building material media cleaned up: Not reported  
 Indoor air media cleaned up: Not reported  
 Unknown media cleaned up: Not reported  
 Past Use: Multistory Not reported

Recipient name: R5 TBA (STAG Funded)  
 Grant type: TBA  
 Property name: BRONZEVILLE URBAN DEVELOPMENT  
 Property #: 20-02-500-003, 20-03-501-007, 20-03-501-009, 20-03-501-003 and 20-03-501-008  
 Parcel size: 5.75  
 Property Description:

The Subject Property consists of 11 parcels along an approximate one mile east-west corridor. The neighborhood is mixed use and made up of residential, commercial (fast food restaurants, gas stations, automobile repair shops, schools, the Chicago Transit Authority [CTA] Green Line) and industrial properties. The western portion of the Subject Property contains six lot parcels. Currently lot parcels 20-03-500-032, 20-03-500-006, and 20-03-500-007 contain steel pylons to support the elevated CTA Green Line. Lot parcel 20-03-102-023 contains a steel structure formerly used for shelter. Lot parcels 20-03-101-005 and 20-03-500-027 contain no buildings or structures. The eastern portion of the Subject property contains five elevated parcels. Parcel 20-03-501-003 contains a 3 sided steel covered structure and concrete platform, and parcels 20-03-500-003 and 20-03-501-009 contain concrete platforms. The remaining elevated parcels contain no buildings or structures. Parcels 20-02-500-003 and 20-03-501-009 have bricked up areas where former entrances provided access from ground level to the elevated platform. The Subject Property was acquired in 1998 by Federal LLC at an auction and remains under their ownership. The most recent owner on record prior to Federal LLC was Consolidated Rail Corporation. Since 1892, the Subject Property has had a history of use for the following operations/purposes: Prior to 1892: Chicago South Side Rapid Transit Railroad Company (railroad) 1892 to 1998: Various railroad companies (continued operation of railroad. Unknown when the tracks were abandoned) 1998 to Current: Federal LLC; the 11 parcels are currently not in use by Federal LLC. The embankments were abandoned prior to the purchase by Federal LLC. Steel pylons are located on three parcels for support of the adjacent CTA Green Line, which runs above the parcels.

Latitude: 41.820267  
 Longitude: -87.603826  
 HCM label: Not reported  
 Map scale: Not reported  
 Point of reference: Not reported  
 Datum: North American Datum of 1983  
 ACRES property ID: 145703

MAP FINDINGS  
FOCUS MAP 6

Map ID      Site      Database(s)      EPA ID Number

**BRONZEVILLE URBAN DEVELOPMENT (Continued)**

**1015831185**

Start date:	Not reported
Completed date:	Not reported
Acres cleaned up:	Not reported
Cleanup funding:	Not reported
Cleanup funding source:	Not reported
Assessment funding:	125000
Assessment funding source:	US EPA - TBA Funding
Redevelopment funding:	Not reported
Redev. funding source:	Not reported
Redev. funding entity name:	Not reported
Redevelopment start date:	Not reported
Assessment funding entity:	EPA
Cleanup funding entity:	Not reported
Grant type:	H
Accomplishment type:	Phase II Environmental Assessment
Accomplishment count:	0
Cooperative agreement #:	n/a
Ownership entity:	Not reported
Current owner:	Not reported
Did owner change:	Not reported
Cleanup required:	Yes
Video available:	Not reported
Photo available:	Yes
Institutional controls required:	Y
IC Category proprietary controls:	Not reported
IC cat. info. devices:	Y
IC cat. gov. controls:	Y
IC cat. enforcement permit tools:	Not reported
IC in place date:	Not reported
IC in place:	No
State/tribal program date:	Not reported
State/tribal program ID:	Not reported
State/tribal NFA date:	Not reported
Air contaminated:	Not reported
Air cleaned:	Not reported
Asbestos found:	Not reported
Asbestos cleaned:	Not reported
Controlled substance found:	Not reported
Controlled substance cleaned:	Not reported
Drinking water affected:	Not reported
Drinking water cleaned:	Not reported
Groundwater affected:	Not reported
Groundwater cleaned:	Not reported
Lead contaminant found:	Y
Lead cleaned up:	Not reported
No media affected:	Not reported
Unknown media affected:	Not reported
Other cleaned up:	Not reported
Other metals found:	Y
Other metals cleaned:	Not reported
Other contaminants found:	Not reported
Other contaminants found description:	Not reported
PAHs found:	Y
PAHs cleaned up:	Not reported
PCBs found:	Not reported
PCBs cleaned up:	Not reported
Petro products found:	Not reported



MAP FINDINGS  
FOCUS MAP 6

Map ID Site Database(s) EPA ID Number

**BRONZEVILLE URBAN DEVELOPMENT (Continued)**

**1015831185**

Petro products cleaned:	Not reported
Sediments found:	Not reported
Sediments cleaned:	Not reported
Soil affected:	Y
Soil cleaned up:	Not reported
Surface water cleaned:	Not reported
VOCs found:	Not reported
VOCs cleaned:	Not reported
Cleanup other description:	Not reported
Num. of cleanup and re-dev. jobs:	Not reported
Past use greenspace acreage:	Not reported
Past use residential acreage:	Not reported
Past use commercial acreage:	Not reported
Past use industrial acreage:	Not reported
Future use greenspace acreage:	Not reported
Future use residential acreage:	Not reported
Future use commercial acreage:	Not reported
Future use industrial acreage:	Not reported
Greenspace acreage and type:	Not reported
Superfund Fed. landowner flag:	Not reported
Arsenic cleaned up:	Not reported
Cadmium cleaned up:	Not reported
Chromium cleaned up:	Not reported
Copper cleaned up:	Not reported
Iron cleaned up:	Not reported
mercury cleaned up:	Not reported
nickel cleaned up:	Not reported
No clean up:	Not reported
Pesticides cleaned up:	Not reported
Selenium cleaned up:	Not reported
SVOCs cleaned up:	Not reported
Unknown clean up:	Not reported
Arsenic contaminant found:	Y
Cadmium contaminant found:	Not reported
Chromium contaminant found:	Not reported
Copper contaminant found:	Not reported
Iron contaminant found:	Not reported
Mercury contaminant found:	Not reported
Nickel contaminant found:	Not reported
No contaminant found:	Not reported
Pesticides contaminant found:	Not reported
Selenium contaminant found:	Not reported
SVOCs contaminant found:	Not reported
Unknown contaminant found:	Not reported
Future Use: Multistory	Not reported
Media affected Bluiding Material:	Not reported
Media affected indoor air:	Not reported
Building material media cleaned up:	Not reported
Indoor air media cleaned up:	Not reported
Unknown media cleaned up:	Not reported
Past Use: Multistory	Not reported

FINDS:

Registry ID: 110046425481

Environmental Interest/Information System

MAP FINDINGS  
FOCUS MAP 6

Map ID	Site	Database(s)	EPA ID Number
	<p><b>BRONZEVILLE URBAN DEVELOPMENT (Continued)</b></p> <p>US EPA Assessment, Cleanup and Redevelopment Exchange System (ACRES) is a federal online database for Brownfields Grantees to electronically submit data directly to EPA.</p>		<b>1015831185</b>
<b>112</b>	<p><b>NIKE C-40 - BURNHAM PARK</b></p> <p><b>CHICAGO, IL</b></p> <p>FUDS:</p> <p>Federal Facility ID: IL9799F7613  FUDS #: E05IL0005  INST ID: 57127  Facility Name: NIKE C-40 - BURNHAM PARK  City: CHICAGO  State: IL  EPA Region: 05  County: COOK  Congressional District: 07  US Army District: Louisville District (LRL)  Fiscal Year: 2013  Telephone: 502-315-6768  NPL Status: Not Listed  RAB: Not reported  CTC: 204.5999  Current Owner: Local Government  Current Prog: Not reported  Future Prog: Not reported  Acreage: Not reported  Description: The Army used the 29.46-acre site for Nike antiaircraft missile defense for the Chicago metropolitan area at Burnham Park. The site was incorrectly identified in the past as "Jackson Park." The launcher area is located in Chicago on the edge of Lake Michigan across from the end of 28th Street. The housing area is located just south of the launcher area across from the end of 29th Street. The control area is located about 3/4 mile south of the Housing Area across from the end of 35th Street. All three sites are within Burnham Park.  History: The Army leased the site from the Chicago Park District in 1954. The leases were terminated in July 1962. All structures, improvements, and the missile silos have been demolished and the area returned to park conditions.  Latitude: -87.6098022461  Longitude: 41.845199585000</p>	<b>FUDS</b>	<b>1007211450</b> N/A
<b>113</b>	<p><b>DREXEL REDEVELOPMENT PLAN (PARCEL A-BUIDING 9)</b>  <b>4100 SOUTH DREXEL BOULEVARD</b>  <b>CHICAGO, IL 60653</b></p> <p>ENGINEERING CONTROLS:</p> <p>Illinois Epa Id: 0316355062  NFR Letter: 05/05/2006  Date NFR Recorded: 05/12/2006  Comprehensive / Focused: Comprehensive  Remediation Applicant Name: Carl Byrd  RA Company: Chicago Housing Authority  RA Address: 626 West Jackson Boulevard  RA City,St,Zip: Chicago, IL 60605</p>	<b>IL ENG CONTROLS</b> <b>IL INST CONTROL</b> <b>IL SRP</b>	<b>S105424219</b> N/A

MAP FINDINGS  
FOCUS MAP 6

Map ID	Site	Database(s)	EPA ID Number
--------	------	-------------	---------------

**DREXEL REDEVELOPMENT PLAN (PARCEL A-BUIDING 9) (Continued)**

**S105424219**

Worker Caution: Yes  
 Acres: 0.2  
 Land Use: Residential or Industrial/Commercial  
 Ground Water Use Restriction: Yes  
 Highway Authority Agreement: No  
 Ordinance: No  
 Industrial - Commercial: No  
 Slab on Grade: No  
 BCT: No  
 Building Slab: Yes  
 Asphalt Used: Yes  
 Concrete Used: No  
 Clean Soil 3ft: Yes  
 Clean Soil 10ft: No  
 Alternate Barrier: No

Illinois Epa Id: 0316355062  
 NFR Letter: 10/21/2005  
 Date NFR Recorded: 11/28/2005  
 Comprehensive / Focused: Comprehensive  
 Remediation Applicant Name: Carl Byrd  
 RA Company: Chicago Housing Authority  
 RA Address: 626 West Jackson Boulevard  
 RA City,St,Zip: Chicago, IL 60605  
 Worker Caution: Yes  
 Acres: 0.23  
 Land Use: Residential or Industrial/Commercial  
 Ground Water Use Restriction: Yes  
 Highway Authority Agreement: No  
 Ordinance: No  
 Industrial - Commercial: No  
 Slab on Grade: No  
 BCT: No  
 Building Slab: Yes  
 Asphalt Used: No  
 Concrete Used: Yes  
 Clean Soil 3ft: Yes  
 Clean Soil 10ft: No  
 Alternate Barrier: No

Illinois Epa Id: 0316355062  
 NFR Letter: 06/21/2005  
 Date NFR Recorded: Not reported  
 Comprehensive / Focused: Comprehensive  
 Remediation Applicant Name: Kimberly Worthington  
 RA Company: City of Chicago Department of Environment  
 RA Address: 30 North LaSalle Street  
 RA City,St,Zip: Chicago, IL 60605  
 Worker Caution: No  
 Acres: 0.55  
 Land Use: Residential or Industrial/Commercial  
 Ground Water Use Restriction: Yes  
 Highway Authority Agreement: No  
 Ordinance: No  
 Industrial - Commercial: No  
 Slab on Grade: No  
 BCT: No

MAP FINDINGS  
FOCUS MAP 6

Map ID      Site      Database(s)      EPA ID Number

---

**DREXEL REDEVELOPMENT PLAN (PARCEL A-BUIDING 9) (Continued)**

**S105424219**

Building Slab:            Yes  
Asphalt Used:            No  
Concrete Used:           No  
Clean Soil 3ft:           Yes  
Clean Soil 10ft:          No  
Alternate Barrier:        No

Illinois Epa Id:            0316355062  
NFR Letter:                12/19/2005  
Date NFR Recorded:      01/23/2006  
Comprehensive / Focused: Comprehensive  
Remediation Applicant Name: Carl Byrd  
RA Company:               Chicago Housing Authority  
RA Address:                626 West Jackson Boulevard  
RA City,St,Zip:            Chicago, IL 60605  
Worker Caution:         Yes  
Acres:                        0.4  
Land Use:                    Residential or Industrial/Commercial  
Ground Water Use Restriction:No  
Highway Authority Agreement: No  
Ordinance:                 Yes  
Industrial - Commercial: No  
Slab on Grade:            No  
BCT:                         No  
Building Slab:            Yes  
Asphalt Used:            No  
Concrete Used:            No  
Clean Soil 3ft:            Yes  
Clean Soil 10ft:          No  
Alternate Barrier:        No

Illinois Epa Id:            0316355062  
NFR Letter:                04/26/2006  
Date NFR Recorded:      05/12/2006  
Comprehensive / Focused: Comprehensive  
Remediation Applicant Name: Carl Byrd  
RA Company:               Chicago Housing Authority  
RA Address:                626 West Jackson Boulevard  
RA City,St,Zip:            Chicago, IL 60605  
Worker Caution:         Yes  
Acres:                        0.26  
Land Use:                    Residential or Industrial/Commercial  
Ground Water Use Restriction:Yes  
Highway Authority Agreement: No  
Ordinance:                 No  
Industrial - Commercial: No  
Slab on Grade:            No  
BCT:                         No  
Building Slab:            Yes  
Asphalt Used:            Yes  
Concrete Used:            No  
Clean Soil 3ft:            Yes  
Clean Soil 10ft:          No  
Alternate Barrier:        No

Illinois Epa Id:            0316355062  
NFR Letter:                06/05/2007

MAP FINDINGS  
FOCUS MAP 6

Map ID	Site	Database(s)	EPA ID Number
--------	------	-------------	---------------

**DREXEL REDEVELOPMENT PLAN (PARCEL A-BUIDING 9) (Continued)**

**S105424219**

Date NFR Recorded: 06/14/2007  
 Comprehensive / Focused: Comprehensive  
 Remediation Applicant Name: Carl Byrd  
 RA Company: Chicago Housing Authority  
 RA Address: 60 East Van Buren Street  
 RA City,St,Zip: Chicago, IL 60605  
 Worker Caution: Yes  
 Acres: 0.71  
 Land Use: Residential or Industrial/Commercial  
 Ground Water Use Restriction:No  
 Highway Authority Agreement: No  
 Ordinance: Yes  
 Industrial - Commercial: No  
 Slab on Grade: No  
 BCT: No  
 Building Slab: Yes  
 Asphalt Used: Yes  
 Concrete Used: Yes  
 Clean Soil 3ft: Yes  
 Clean Soil 10ft: No  
 Alternate Barrier: No

Illinois Epa Id: 0316355062  
 NFR Letter: 04/24/2007  
 Date NFR Recorded: 05/15/2007  
 Comprehensive / Focused: Comprehensive  
 Remediation Applicant Name: Carl Byrd  
 RA Company: Chicago Housing Authority  
 RA Address: 60 East Van Buren Street  
 RA City,St,Zip: Chicago, IL 60605  
 Worker Caution: Yes  
 Acres: 0.7  
 Land Use: Residential or Industrial/Commercial  
 Ground Water Use Restriction:No  
 Highway Authority Agreement: No  
 Ordinance: Yes  
 Industrial - Commercial: No  
 Slab on Grade: No  
 BCT: No  
 Building Slab: Yes  
 Asphalt Used: No  
 Concrete Used: Yes  
 Clean Soil 3ft: Yes  
 Clean Soil 10ft: No  
 Alternate Barrier: No

Illinois Epa Id: 0316355062  
 NFR Letter: 05/04/2005  
 Date NFR Recorded: 06/16/2005  
 Comprehensive / Focused: Comprehensive  
 Remediation Applicant Name: Kimberly Worthington  
 RA Company: City of Chicago, Department of Environment  
 RA Address: 30 North LaSalle Street  
 RA City,St,Zip: Chicago, IL 60605  
 Worker Caution: Yes  
 Acres: 0.7  
 Land Use: Residential or Industrial/Commercial

MAP FINDINGS  
FOCUS MAP 6

Map ID	Site	Database(s)	EPA ID Number
--------	------	-------------	---------------

**DREXEL REDEVELOPMENT PLAN (PARCEL A-BUIDING 9) (Continued)**

**S105424219**

Ground Water Use Restriction: Yes  
 Highway Authority Agreement: No  
 Ordinance: No  
 Industrial - Commercial: No  
 Slab on Grade: No  
 BCT: No  
 Building Slab: Yes  
 Asphalt Used: Yes  
 Concrete Used: Yes  
 Clean Soil 3ft: Yes  
 Clean Soil 10ft: No  
 Alternate Barrier: No

**IL INSTUTIONAL CONTROL:**

Illinois EPA Id: 0316355062  
 NFR Letter: 05/05/2006  
 Date NFR Recorded: 05/12/2006  
 Comprehensive / Focused: Comprehensive  
 Remediation Applicant Name: Carl Byrd  
 RA Company: Chicago Housing Authority  
 RA Address: 626 West Jackson Boulevard  
 RA City,St,Zip: Chicago, IL 60605  
 Worker Caution: Yes  
 Acres: 0.2  
 Land Use: Residential or Industrial/Commercial  
 Ground Water Use Restriction: Yes  
 Highway Authority Agreement: No  
 Ordinance: No  
 Industrial - Commercial: No  
 Slab on Grade: No  
 BCT: No  
 Building Slab: Yes  
 Asphalt Used: Yes  
 Concrete Used: No  
 Clean Soil 3ft: Yes  
 Clean Soil 10ft: No  
 Alternate Barrier: No

Illinois EPA Id: 0316355062  
 NFR Letter: 10/21/2005  
 Date NFR Recorded: 11/28/2005  
 Comprehensive / Focused: Comprehensive  
 Remediation Applicant Name: Carl Byrd  
 RA Company: Chicago Housing Authority  
 RA Address: 626 West Jackson Boulevard  
 RA City,St,Zip: Chicago, IL 60605  
 Worker Caution: Yes  
 Acres: 0.23  
 Land Use: Residential or Industrial/Commercial  
 Ground Water Use Restriction: Yes  
 Highway Authority Agreement: No  
 Ordinance: No  
 Industrial - Commercial: No  
 Slab on Grade: No  
 BCT: No  
 Building Slab: Yes  
 Asphalt Used: No

MAP FINDINGS  
FOCUS MAP 6

Map ID	Site	Database(s)	EPA ID Number
--------	------	-------------	---------------

**DREXEL REDEVELOPMENT PLAN (PARCEL A-BUIDING 9) (Continued)**

**S105424219**

Concrete Used:	Yes
Clean Soil 3ft:	Yes
Clean Soil 10ft:	No
Alternate Barrier:	No
Illinois EPA Id:	0316355062
NFR Letter:	06/21/2005
Date NFR Recorded:	Not reported
Comprehensive / Focused:	Comprehensive
Remediation Applicant Name:	Kimberly Worthington
RA Company:	City of Chicago Department of Environment
RA Address:	30 North LaSalle Street
RA City,St,Zip:	Chicago, IL 60605
Worker Caution:	No
Acres:	0.55
Land Use:	Residential or Industrial/Commercial
Ground Water Use Restriction:	Yes
Highway Authority Agreement:	No
Ordinance:	No
Industrial - Commercial:	No
Slab on Grade:	No
BCT:	No
Building Slab:	Yes
Asphalt Used:	No
Concrete Used:	No
Clean Soil 3ft:	Yes
Clean Soil 10ft:	No
Alternate Barrier:	No
Illinois EPA Id:	0316355062
NFR Letter:	12/19/2005
Date NFR Recorded:	01/23/2006
Comprehensive / Focused:	Comprehensive
Remediation Applicant Name:	Carl Byrd
RA Company:	Chicago Housing Authority
RA Address:	626 West Jackson Boulevard
RA City,St,Zip:	Chicago, IL 60605
Worker Caution:	Yes
Acres:	0.4
Land Use:	Residential or Industrial/Commercial
Ground Water Use Restriction:	No
Highway Authority Agreement:	No
Ordinance:	Yes
Industrial - Commercial:	No
Slab on Grade:	No
BCT:	No
Building Slab:	Yes
Asphalt Used:	No
Concrete Used:	No
Clean Soil 3ft:	Yes
Clean Soil 10ft:	No
Alternate Barrier:	No
Illinois EPA Id:	0316355062
NFR Letter:	04/26/2006
Date NFR Recorded:	05/12/2006
Comprehensive / Focused:	Comprehensive

MAP FINDINGS  
FOCUS MAP 6

Map ID      Site      Database(s)      EPA ID Number

**DREXEL REDEVELOPMENT PLAN (PARCEL A-BUIDING 9) (Continued)**

**S105424219**

Remediation Applicant Name: Carl Byrd  
 RA Company: Chicago Housing Authority  
 RA Address: 626 West Jackson Boulevard  
 RA City,St,Zip: Chicago, IL 60605  
 Worker Caution: Yes  
 Acres: 0.26  
 Land Use: Residential or Industrial/Commercial  
 Ground Water Use Restriction: Yes  
 Highway Authority Agreement: No  
 Ordinance: No  
 Industrial - Commercial: No  
 Slab on Grade: No  
 BCT: No  
 Building Slab: Yes  
 Asphalt Used: Yes  
 Concrete Used: No  
 Clean Soil 3ft: Yes  
 Clean Soil 10ft: No  
 Alternate Barrier: No

Illinois EPA Id: 0316355062  
 NFR Letter: 06/05/2007  
 Date NFR Recorded: 06/14/2007  
 Comprehensive / Focused: Comprehensive  
 Remediation Applicant Name: Carl Byrd  
 RA Company: Chicago Housing Authority  
 RA Address: 60 East Van Buren Street  
 RA City,St,Zip: Chicago, IL 60605  
 Worker Caution: Yes  
 Acres: 0.71  
 Land Use: Residential or Industrial/Commercial  
 Ground Water Use Restriction: No  
 Highway Authority Agreement: No  
 Ordinance: Yes  
 Industrial - Commercial: No  
 Slab on Grade: No  
 BCT: No  
 Building Slab: Yes  
 Asphalt Used: Yes  
 Concrete Used: Yes  
 Clean Soil 3ft: Yes  
 Clean Soil 10ft: No  
 Alternate Barrier: No

Illinois EPA Id: 0316355062  
 NFR Letter: 04/24/2007  
 Date NFR Recorded: 05/15/2007  
 Comprehensive / Focused: Comprehensive  
 Remediation Applicant Name: Carl Byrd  
 RA Company: Chicago Housing Authority  
 RA Address: 60 East Van Buren Street  
 RA City,St,Zip: Chicago, IL 60605  
 Worker Caution: Yes  
 Acres: 0.7  
 Land Use: Residential or Industrial/Commercial  
 Ground Water Use Restriction: No  
 Highway Authority Agreement: No



MAP FINDINGS  
FOCUS MAP 6

Map ID	Site	Database(s)	EPA ID Number
--------	------	-------------	---------------

**DREXEL REDEVELOPMENT PLAN (PARCEL A-BUIDING 9) (Continued)**

**S105424219**

Ordinance:	Yes
Industrial - Commercial:	No
Slab on Grade:	No
BCT:	No
Building Slab:	Yes
Asphalt Used:	No
Concrete Used:	Yes
Clean Soil 3ft:	Yes
Clean Soil 10ft:	No
Alternate Barrier:	No
Illinois EPA Id:	0316355062
NFR Letter:	05/04/2005
Date NFR Recorded:	06/16/2005
Comprehensive / Focused:	Comprehensive
Remediation Applicant Name:	Kimberly Worthington
RA Company:	City of Chicago, Department of Environment
RA Address:	30 North LaSalle Street
RA City,St,Zip:	Chicago, IL 60605
Worker Caution:	Yes
Acres:	0.7
Land Use:	Residential or Industrial/Commercial
Ground Water Use Restriction:	Yes
Highway Authority Agreement:	No
Ordinance:	No
Industrial - Commercial:	No
Slab on Grade:	No
BCT:	No
Building Slab:	Yes
Asphalt Used:	Yes
Concrete Used:	Yes
Clean Soil 3ft:	Yes
Clean Soil 10ft:	No
Alternate Barrier:	No

**SRP:**

IL EPA Id:	0316355062
US EPA Id:	Not reported
Longitude:	-87.605174
Latitude:	41.819061
Contact Name:	John Gerut
Contact Address:	60 East Van Buren Street
Contact City,St,Zip:	Chicago, IL 60605
Contact Phone:	(312) 913-7580
Date Enrolled:	04/22/2002
Point Of Contact:	Lisa A. Bongiovanni, P.E.
Consultant Company:	Carnow, Conibear & Associates, Ltd.
Consultant Address:	600 West Van Buren Street
Consultant City,St,Zip:	Chicago, IL 60607
Consultant Phone:	(312) 762-2908
Proj Mgr Assigned:	James Baldwin
Sec. 4 Letter Date:	Not reported
Active:	No
No Further Remediation Letter Dt:	05/05/2006
Remediation Applicant Co:	Chicago Housing Authority
Effective:	True
Remediation Applicant Name:	Kimberly Worthington

MAP FINDINGS  
FOCUS MAP 6

Map ID	Site	Database(s)	EPA ID Number
--------	------	-------------	---------------

**DREXEL REDEVELOPMENT PLAN (PARCEL A-BUIDING 9) (Continued)**

**S105424219**

Remediation Applicant Company:	City of Chicago, Department of Environment
Remediation Applicant Address:	30 North LaSalle Street
Remediation Applicant City,St,Zip:	Chicago, IL 60605
Illinois EPA:	0316355062
Site Name:	Drexel Redevelopment Plan (Parcel C)
NFR Letter:	2005-05-04
NFR Letter Date Recorded:	2005-06-16
Comprehensive/Focused:	Comprehensive
Worker Caution:	Yes
Acres:	0.7
Land Use:	Residential or Industrial/Commercial
Ground Water Use Restriction:	Yes
Highway Authority Agreement:	No
Ordinance:	No
Industrial - Commercial:	No
Slab on Grade:	No
BCT:	No
Building Slab:	Yes
Asphalt Used:	Yes
Concrete Used:	Yes
Clean Soil 3ft:	Yes
Clean Soil 10ft:	No
Alternate Barrier:	No
Remediation Applicant Name:	Kimberly Worthington
Remediation Applicant Company:	City of Chicago Department of Environment
Remediation Applicant Address:	30 North LaSalle Street
Remediation Applicant City,St,Zip:	Chicago, IL 60605
Illinois EPA:	0316355062
Site Name:	Drexel Redevelopment Plan (Parcel A-Building 4 & 5)
NFR Letter:	2005-06-21
NFR Letter Date Recorded:	Not reported
Comprehensive/Focused:	Comprehensive
Worker Caution:	No
Acres:	0.55
Land Use:	Residential or Industrial/Commercial
Ground Water Use Restriction:	Yes
Highway Authority Agreement:	No
Ordinance:	No
Industrial - Commercial:	No
Slab on Grade:	No
BCT:	No
Building Slab:	Yes
Asphalt Used:	No
Concrete Used:	No
Clean Soil 3ft:	Yes
Clean Soil 10ft:	No
Alternate Barrier:	No
Remediation Applicant Name:	Carl Byrd
Remediation Applicant Company:	Chicago Housing Authority
Remediation Applicant Address:	626 West Jackson Boulevard
Remediation Applicant City,St,Zip:	Chicago, IL 60605
Illinois EPA:	0316355062
Site Name:	Drexel Redevelopment Plan (Parcel A-Building 13)
NFR Letter:	2005-10-21
NFR Letter Date Recorded:	2005-11-28

MAP FINDINGS  
FOCUS MAP 6

Map ID      Site      Database(s)      EPA ID Number

---

**DREXEL REDEVELOPMENT PLAN (PARCEL A-BUIDING 9) (Continued)**

**S105424219**

Comprehensive/Focused:      Comprehensive  
 Worker Caution:              Yes  
 Acres:                              0.23  
 Land Use:                        Residential or Industrial/Commercial  
 Ground Water Use Restriction:      Yes  
 Highway Authority Agreement:      No  
 Ordinance:                        No  
 Industrial - Commercial:          No  
 Slab on Grade:                    No  
 BCT:                                No  
 Building Slab:                    Yes  
 Asphalt Used:                    No  
 Concrete Used:                    Yes  
 Clean Soil 3ft:                    Yes  
 Clean Soil 10ft:                  No  
 Alternate Barrier:                No

Remediation Applicant Name:      Carl Byrd  
 Remediation Applicant Company:    Chicago Housing Authority  
 Remediation Applicant Address:    626 West Jackson Boulevard  
 Remediation Applicant City,St,Zip: Chicago, IL 60605  
 Illinois EPA:                        0316355062  
 Site Name:                         Drexel Redevelopment Plan (Parcel A-Building 6 & 7)  
 NFR Letter:                        2005-12-19  
 NFR Letter Date Recorded:        2006-01-23  
 Comprehensive/Focused:          Comprehensive  
 Worker Caution:                  Yes  
 Acres:                                0.4  
 Land Use:                        Residential or Industrial/Commercial  
 Ground Water Use Restriction:      No  
 Highway Authority Agreement:      No  
 Ordinance:                        Yes  
 Industrial - Commercial:          No  
 Slab on Grade:                    No  
 BCT:                                No  
 Building Slab:                    Yes  
 Asphalt Used:                    No  
 Concrete Used:                    No  
 Clean Soil 3ft:                    Yes  
 Clean Soil 10ft:                  No  
 Alternate Barrier:                No

Remediation Applicant Name:      Carl Byrd  
 Remediation Applicant Company:    Chicago Housing Authority  
 Remediation Applicant Address:    626 West Jackson Boulevard  
 Remediation Applicant City,St,Zip: Chicago, IL 60605  
 Illinois EPA:                        0316355062  
 Site Name:                         Drexel Redevelopment Plan (Parcel A-Building 8)  
 NFR Letter:                        2006-04-26  
 NFR Letter Date Recorded:        2006-05-12  
 Comprehensive/Focused:          Comprehensive  
 Worker Caution:                  Yes  
 Acres:                                0.26  
 Land Use:                        Residential or Industrial/Commercial  
 Ground Water Use Restriction:      Yes  
 Highway Authority Agreement:      No  
 Ordinance:                        No

MAP FINDINGS  
FOCUS MAP 6

Map ID      Site      Database(s)      EPA ID Number

**DREXEL REDEVELOPMENT PLAN (PARCEL A-BUIDING 9) (Continued)**

**S105424219**

Industrial - Commercial:      No  
Slab on Grade:      No  
BCT:      No  
Building Slab:      Yes  
Asphalt Used:      Yes  
Concrete Used:      No  
Clean Soil 3ft:      Yes  
Clean Soil 10ft:      No  
Alternate Barrier:      No

Remediation Applicant Name:      Carl Byrd  
Remediation Applicant Company:      Chicago Housing Authority  
Remediation Applicant Address:      626 West Jackson Boulevard  
Remediation Applicant City,St,Zip:      Chicago, IL 60605  
Illinois EPA:      0316355062  
Site Name:      Drexel Redevelopment Plan (Parcel A-Buiding 9)  
NFR Letter:      2006-05-05  
NFR Letter Date Recorded:      2006-05-12  
Comprehensive/Focused:      Comprehensive  
Worker Caution:      Yes  
Acres:      0.2  
Land Use:      Residential or Industrial/Commercial  
Ground Water Use Restriction:      Yes  
Highway Authority Agreement:      No  
Ordinance:      No  
Industrial - Commercial:      No  
Slab on Grade:      No  
BCT:      No  
Building Slab:      Yes  
Asphalt Used:      Yes  
Concrete Used:      No  
Clean Soil 3ft:      Yes  
Clean Soil 10ft:      No  
Alternate Barrier:      No

Remediation Applicant Name:      Carl Byrd  
Remediation Applicant Company:      Chicago Housing Authority  
Remediation Applicant Address:      60 East Van Buren Street  
Remediation Applicant City,St,Zip:      Chicago, IL 60605  
Illinois EPA:      0316355062  
Site Name:      Drexel Redevelopment Plan (Parcel B)  
NFR Letter:      2007-04-24  
NFR Letter Date Recorded:      2007-05-15  
Comprehensive/Focused:      Comprehensive  
Worker Caution:      Yes  
Acres:      0.7  
Land Use:      Residential or Industrial/Commercial  
Ground Water Use Restriction:      No  
Highway Authority Agreement:      No  
Ordinance:      Yes  
Industrial - Commercial:      No  
Slab on Grade:      No  
BCT:      No  
Building Slab:      Yes  
Asphalt Used:      No  
Concrete Used:      Yes  
Clean Soil 3ft:      Yes

MAP FINDINGS  
FOCUS MAP 6

Map ID Site Database(s) EPA ID Number

**DREXEL REDEVELOPMENT PLAN (PARCEL A-BUIDING 9) (Continued)**

**S105424219**

Clean Soil 10ft: No  
 Alternate Barrier: No  
 Remediation Applicant Name: Carl Byrd  
 Remediation Applicant Company: Chicago Housing Authority  
 Remediation Applicant Address: 60 East Van Buren Street  
 Remediation Applicant City,St,Zip: Chicago, IL 60605  
 Illinois EPA: 0316355062  
 Site Name: Drexel Redevelopment Plan (Parcel A-Buildings 10, 11 & 12)  
 NFR Letter: 2007-06-05  
 NFR Letter Date Recorded: 2007-06-14  
 Comprehensive/Focused: Comprehensive  
 Worker Caution: Yes  
 Acres: 0.71  
 Land Use: Residential or Industrial/Commercial  
 Ground Water Use Restriction: No  
 Highway Authority Agreement: No  
 Ordinance: Yes  
 Industrial - Commercial: No  
 Slab on Grade: No  
 BCT: No  
 Building Slab: Yes  
 Asphalt Used: Yes  
 Concrete Used: Yes  
 Clean Soil 3ft: Yes  
 Clean Soil 10ft: No  
 Alternate Barrier: No

IL EPA Id: 0316355062  
 US EPA Id: Not reported  
 Longitude: -87.605174  
 Latitude: 41.819061  
 Contact Name: John Gerut  
 Contact Address: 60 East Van Buren Street  
 Contact City,St,Zip: Chicago, IL 60605  
 Contact Phone: (312) 913-7580  
 Date Enrolled: 04/22/2002  
 Point Of Contact: Lisa A. Bongiovanni, P.E.  
 Consultant Company: Carnow, Conibear & Associates, Ltd.  
 Consultant Address: 600 West Van Buren Street  
 Consultant City,St,Zip: Chicago, IL 60607  
 Consultant Phone: (312) 762-2908  
 Proj Mgr Assigned: James Baldwin  
 Sec. 4 Letter Date: Not reported  
 Active: No  
 No Further Remediation Letter Dt: 05/04/2005  
 Remediation Applicant Co: Chicago Housing Authority  
 Effective: True  
 Remediation Applicant Name: Kimberly Worthington  
 Remediation Applicant Company: City of Chicago, Department of Environment  
 Remediation Applicant Address: 30 North LaSalle Street  
 Remediation Applicant City,St,Zip: Chicago, IL 60605  
 Illinois EPA: 0316355062  
 Site Name: Drexel Redevelopment Plan (Parcel C)  
 NFR Letter: 2005-05-04  
 NFR Letter Date Recorded: 2005-06-16

MAP FINDINGS  
FOCUS MAP 6

Map ID      Site      Database(s)      EPA ID Number

---

**DREXEL REDEVELOPMENT PLAN (PARCEL A-BUIDING 9) (Continued)**

**S105424219**

Comprehensive/Focused:	Comprehensive
Worker Caution:	Yes
Acres:	0.7
Land Use:	Residential or Industrial/Commercial
Ground Water Use Restriction:	Yes
Highway Authority Agreement:	No
Ordinance:	No
Industrial - Commercial:	No
Slab on Grade:	No
BCT:	No
Building Slab:	Yes
Asphalt Used:	Yes
Concrete Used:	Yes
Clean Soil 3ft:	Yes
Clean Soil 10ft:	No
Alternate Barrier:	No
Remediation Applicant Name:	Kimberly Worthington
Remediation Applicant Company:	City of Chicago Department of Environment
Remediation Applicant Address:	30 North LaSalle Street
Remediation Applicant City,St,Zip:	Chicago, IL 60605
Illinois EPA:	0316355062
Site Name:	Drexel Redevelopment Plan (Parcel A-Building 4 & 5)
NFR Letter:	2005-06-21
NFR Letter Date Recorded:	Not reported
Comprehensive/Focused:	Comprehensive
Worker Caution:	No
Acres:	0.55
Land Use:	Residential or Industrial/Commercial
Ground Water Use Restriction:	Yes
Highway Authority Agreement:	No
Ordinance:	No
Industrial - Commercial:	No
Slab on Grade:	No
BCT:	No
Building Slab:	Yes
Asphalt Used:	No
Concrete Used:	No
Clean Soil 3ft:	Yes
Clean Soil 10ft:	No
Alternate Barrier:	No
Remediation Applicant Name:	Carl Byrd
Remediation Applicant Company:	Chicago Housing Authority
Remediation Applicant Address:	626 West Jackson Boulevard
Remediation Applicant City,St,Zip:	Chicago, IL 60605
Illinois EPA:	0316355062
Site Name:	Drexel Redevelopment Plan (Parcel A-Building 13)
NFR Letter:	2005-10-21
NFR Letter Date Recorded:	2005-11-28
Comprehensive/Focused:	Comprehensive
Worker Caution:	Yes
Acres:	0.23
Land Use:	Residential or Industrial/Commercial
Ground Water Use Restriction:	Yes
Highway Authority Agreement:	No
Ordinance:	No

MAP FINDINGS  
FOCUS MAP 6

Map ID	Site	Database(s)	EPA ID Number
--------	------	-------------	---------------

**DREXEL REDEVELOPMENT PLAN (PARCEL A-BUIDING 9) (Continued)**

**S105424219**

Industrial - Commercial: No  
 Slab on Grade: No  
 BCT: No  
 Building Slab: Yes  
 Asphalt Used: No  
 Concrete Used: Yes  
 Clean Soil 3ft: Yes  
 Clean Soil 10ft: No  
 Alternate Barrier: No

Remediation Applicant Name: Carl Byrd  
 Remediation Applicant Company: Chicago Housing Authority  
 Remediation Applicant Address: 626 West Jackson Boulevard  
 Remediation Applicant City,St,Zip: Chicago, IL 60605  
 Illinois EPA: 0316355062  
 Site Name: Drexel Redevelopment Plan (Parcel A-Building 6 & 7)  
 NFR Letter: 2005-12-19  
 NFR Letter Date Recorded: 2006-01-23  
 Comprehensive/Focused: Comprehensive  
 Worker Caution: Yes  
 Acres: 0.4  
 Land Use: Residential or Industrial/Commercial

Ground Water Use Restriction: No  
 Highway Authority Agreement: No  
 Ordinance: Yes  
 Industrial - Commercial: No  
 Slab on Grade: No  
 BCT: No  
 Building Slab: Yes  
 Asphalt Used: No  
 Concrete Used: No  
 Clean Soil 3ft: Yes  
 Clean Soil 10ft: No  
 Alternate Barrier: No

Remediation Applicant Name: Carl Byrd  
 Remediation Applicant Company: Chicago Housing Authority  
 Remediation Applicant Address: 626 West Jackson Boulevard  
 Remediation Applicant City,St,Zip: Chicago, IL 60605  
 Illinois EPA: 0316355062  
 Site Name: Drexel Redevelopment Plan (Parcel A-Building 8)  
 NFR Letter: 2006-04-26  
 NFR Letter Date Recorded: 2006-05-12  
 Comprehensive/Focused: Comprehensive  
 Worker Caution: Yes  
 Acres: 0.26  
 Land Use: Residential or Industrial/Commercial

Ground Water Use Restriction: Yes  
 Highway Authority Agreement: No  
 Ordinance: No  
 Industrial - Commercial: No  
 Slab on Grade: No  
 BCT: No  
 Building Slab: Yes  
 Asphalt Used: Yes  
 Concrete Used: No  
 Clean Soil 3ft: Yes

MAP FINDINGS  
FOCUS MAP 6

Map ID	Site	Database(s)	EPA ID Number
--------	------	-------------	---------------

**DREXEL REDEVELOPMENT PLAN (PARCEL A-BUIDING 9) (Continued)**

**S105424219**

Clean Soil 10ft:	No
Alternate Barrier:	No
Remediation Applicant Name:	Carl Byrd
Remediation Applicant Company:	Chicago Housing Authority
Remediation Applicant Address:	626 West Jackson Boulevard
Remediation Applicant City,St,Zip:	Chicago, IL 60605
Illinois EPA:	0316355062
Site Name:	Drexel Redevelopment Plan (Parcel A-Buiding 9)
NFR Letter:	2006-05-05
NFR Letter Date Recorded:	2006-05-12
Comprehensive/Focused:	Comprehensive
Worker Caution:	Yes
Acres:	0.2
Land Use:	Residential or Industrial/Commercial
Ground Water Use Restriction:	Yes
Highway Authority Agreement:	No
Ordinance:	No
Industrial - Commercial:	No
Slab on Grade:	No
BCT:	No
Building Slab:	Yes
Asphalt Used:	Yes
Concrete Used:	No
Clean Soil 3ft:	Yes
Clean Soil 10ft:	No
Alternate Barrier:	No

Remediation Applicant Name:	Carl Byrd
Remediation Applicant Company:	Chicago Housing Authority
Remediation Applicant Address:	60 East Van Buren Street
Remediation Applicant City,St,Zip:	Chicago, IL 60605
Illinois EPA:	0316355062
Site Name:	Drexel Redevelopment Plan (Parcel B)
NFR Letter:	2007-04-24
NFR Letter Date Recorded:	2007-05-15
Comprehensive/Focused:	Comprehensive
Worker Caution:	Yes
Acres:	0.7
Land Use:	Residential or Industrial/Commercial
Ground Water Use Restriction:	No
Highway Authority Agreement:	No
Ordinance:	Yes
Industrial - Commercial:	No
Slab on Grade:	No
BCT:	No
Building Slab:	Yes
Asphalt Used:	No
Concrete Used:	Yes
Clean Soil 3ft:	Yes
Clean Soil 10ft:	No
Alternate Barrier:	No

Remediation Applicant Name:	Carl Byrd
Remediation Applicant Company:	Chicago Housing Authority
Remediation Applicant Address:	60 East Van Buren Street
Remediation Applicant City,St,Zip:	Chicago, IL 60605



MAP FINDINGS  
FOCUS MAP 6

Map ID      Site      Database(s)      EPA ID Number

**DREXEL REDEVELOPMENT PLAN (PARCEL A-BUIDING 9) (Continued)**

**S105424219**

Illinois EPA: 0316355062  
 Site Name: Drexel Redevelopment Plan (Parcel A-Buildings 10, 11 & 12)  
 NFR Letter: 2007-06-05  
 NFR Letter Date Recorded: 2007-06-14  
 Comprehensive/Focused: Comprehensive  
 Worker Caution: Yes  
 Acres: 0.71  
 Land Use: Residential or Industrial/Commercial  
 Ground Water Use Restriction: No  
 Highway Authority Agreement: No  
 Ordinance: Yes  
 Industrial - Commercial: No  
 Slab on Grade: No  
 BCT: No  
 Building Slab: Yes  
 Asphalt Used: Yes  
 Concrete Used: Yes  
 Clean Soil 3ft: Yes  
 Clean Soil 10ft: No  
 Alternate Barrier: No

IL EPA Id: 0316355062  
 US EPA Id: Not reported  
 Longitude: -87.605174  
 Latitude: 41.819061  
 Contact Name: John Gerut  
 Contact Address: 60 East Van Buren Street  
 Contact City,St,Zip: Chicago, IL 60605  
 Contact Phone: (312) 913-7580  
 Date Enrolled: 04/22/2002  
 Point Of Contact: Lisa A. Bongiovanni, P.E.  
 Consultant Company: Carnow, Conibear & Associates, Ltd.  
 Consultant Address: 600 West Van Buren Street  
 Consultant City,St,Zip: Chicago, IL 60607  
 Consultant Phone: (312) 762-2908  
 Proj Mgr Assigned: James Baldwin  
 Sec. 4 Letter Date: Not reported  
 Active: No  
 No Further Remediation Letter Dt: 06/05/2007  
 Remediation Applicant Co: Chicago Housing Authority  
 Effective: True  
 Remediation Applicant Name: Kimberly Worthington  
 Remediation Applicant Company: City of Chicago, Department of Environment  
 Remediation Applicant Address: 30 North LaSalle Street  
 Remediation Applicant City,St,Zip: Chicago, IL 60605  
 Illinois EPA: 0316355062  
 Site Name: Drexel Redevelopment Plan (Parcel C)  
 NFR Letter: 2005-05-04  
 NFR Letter Date Recorded: 2005-06-16  
 Comprehensive/Focused: Comprehensive  
 Worker Caution: Yes  
 Acres: 0.7  
 Land Use: Residential or Industrial/Commercial  
 Ground Water Use Restriction: Yes  
 Highway Authority Agreement: No  
 Ordinance: No

MAP FINDINGS  
FOCUS MAP 6

Map ID      Site      Database(s)      EPA ID Number

---

**DREXEL REDEVELOPMENT PLAN (PARCEL A-BUIDING 9) (Continued)**

**S105424219**

Industrial - Commercial:      No  
 Slab on Grade:      No  
 BCT:      No  
 Building Slab:      Yes  
 Asphalt Used:      Yes  
 Concrete Used:      Yes  
 Clean Soil 3ft:      Yes  
 Clean Soil 10ft:      No  
 Alternate Barrier:      No

Remediation Applicant Name:      Kimberly Worthington  
 Remediation Applicant Company:      City of Chicago Department of Environment  
 Remediation Applicant Address:      30 North LaSalle Street  
 Remediation Applicant City,St,Zip:      Chicago, IL 60605  
 Illinois EPA:      0316355062  
 Site Name:      Drexel Redevelopment Plan (Parcel A-Building 4 & 5)  
 NFR Letter:      2005-06-21  
 NFR Letter Date Recorded:      Not reported  
 Comprehensive/Focused:      Comprehensive

Worker Caution:      No  
 Acres:      0.55  
 Land Use:      Residential or Industrial/Commercial

Ground Water Use Restriction:      Yes  
 Highway Authority Agreement:      No  
 Ordinance:      No

Industrial - Commercial:      No  
 Slab on Grade:      No  
 BCT:      No  
 Building Slab:      Yes  
 Asphalt Used:      No  
 Concrete Used:      No  
 Clean Soil 3ft:      Yes  
 Clean Soil 10ft:      No  
 Alternate Barrier:      No

Remediation Applicant Name:      Carl Byrd  
 Remediation Applicant Company:      Chicago Housing Authority  
 Remediation Applicant Address:      626 West Jackson Boulevard  
 Remediation Applicant City,St,Zip:      Chicago, IL 60605  
 Illinois EPA:      0316355062  
 Site Name:      Drexel Redevelopment Plan (Parcel A-Building 13)  
 NFR Letter:      2005-10-21  
 NFR Letter Date Recorded:      2005-11-28  
 Comprehensive/Focused:      Comprehensive

Worker Caution:      Yes  
 Acres:      0.23  
 Land Use:      Residential or Industrial/Commercial

Ground Water Use Restriction:      Yes  
 Highway Authority Agreement:      No  
 Ordinance:      No

Industrial - Commercial:      No  
 Slab on Grade:      No  
 BCT:      No  
 Building Slab:      Yes  
 Asphalt Used:      No  
 Concrete Used:      Yes  
 Clean Soil 3ft:      Yes

MAP FINDINGS  
FOCUS MAP 6

Map ID      Site      Database(s)      EPA ID Number

**DREXEL REDEVELOPMENT PLAN (PARCEL A-BUIDING 9) (Continued)**

**S105424219**

Clean Soil 10ft:                      No  
Alternate Barrier:                      No

Remediation Applicant Name:      Carl Byrd  
Remediation Applicant Company:    Chicago Housing Authority  
Remediation Applicant Address:    626 West Jackson Boulevard  
Remediation Applicant City,St,Zip: Chicago, IL 60605  
Illinois EPA:                            0316355062  
Site Name:                                Drexel Redevelopment Plan (Parcel A-Building 6 & 7)  
NFR Letter:                               2005-12-19  
NFR Letter Date Recorded:          2006-01-23  
Comprehensive/Focused:              Comprehensive  
Worker Caution:                        Yes  
Acres:                                       0.4  
Land Use:                                   Residential or Industrial/Commercial  
Ground Water Use Restriction:      No  
Highway Authority Agreement:      No  
Ordinance:                                Yes  
Industrial - Commercial:              No  
Slab on Grade:                            No  
BCT:                                         No  
Building Slab:                            Yes  
Asphalt Used:                            No  
Concrete Used:                            No  
Clean Soil 3ft:                            Yes  
Clean Soil 10ft:                          No  
Alternate Barrier:                        No

Remediation Applicant Name:      Carl Byrd  
Remediation Applicant Company:    Chicago Housing Authority  
Remediation Applicant Address:    626 West Jackson Boulevard  
Remediation Applicant City,St,Zip: Chicago, IL 60605  
Illinois EPA:                            0316355062  
Site Name:                                Drexel Redevelopment Plan (Parcel A-Building 8)  
NFR Letter:                               2006-04-26  
NFR Letter Date Recorded:          2006-05-12  
Comprehensive/Focused:              Comprehensive  
Worker Caution:                        Yes  
Acres:                                       0.26  
Land Use:                                   Residential or Industrial/Commercial  
Ground Water Use Restriction:      Yes  
Highway Authority Agreement:      No  
Ordinance:                                No  
Industrial - Commercial:              No  
Slab on Grade:                            No  
BCT:                                         No  
Building Slab:                            Yes  
Asphalt Used:                            Yes  
Concrete Used:                            No  
Clean Soil 3ft:                            Yes  
Clean Soil 10ft:                          No  
Alternate Barrier:                        No

Remediation Applicant Name:      Carl Byrd  
Remediation Applicant Company:    Chicago Housing Authority  
Remediation Applicant Address:    626 West Jackson Boulevard  
Remediation Applicant City,St,Zip: Chicago, IL 60605

MAP FINDINGS  
FOCUS MAP 6

Map ID	Site	Database(s)	EPA ID Number
--------	------	-------------	---------------

**DREXEL REDEVELOPMENT PLAN (PARCEL A-BUIDING 9) (Continued)**

**S105424219**

Illinois EPA: 0316355062  
 Site Name: Drexel Redevelopment Plan (Parcel A-Buiding 9)  
 NFR Letter: 2006-05-05  
 NFR Letter Date Recorded: 2006-05-12  
 Comprehensive/Focused: Comprehensive  
 Worker Caution: Yes  
 Acres: 0.2  
 Land Use: Residential or Industrial/Commercial  
 Ground Water Use Restriction: Yes  
 Highway Authority Agreement: No  
 Ordinance: No  
 Industrial - Commercial: No  
 Slab on Grade: No  
 BCT: No  
 Building Slab: Yes  
 Asphalt Used: Yes  
 Concrete Used: No  
 Clean Soil 3ft: Yes  
 Clean Soil 10ft: No  
 Alternate Barrier: No

Remediation Applicant Name: Carl Byrd  
 Remediation Applicant Company: Chicago Housing Authority  
 Remediation Applicant Address: 60 East Van Buren Street  
 Remediation Applicant City,St,Zip: Chicago, IL 60605  
 Illinois EPA: 0316355062  
 Site Name: Drexel Redevelopment Plan (Parcel B)  
 NFR Letter: 2007-04-24  
 NFR Letter Date Recorded: 2007-05-15  
 Comprehensive/Focused: Comprehensive  
 Worker Caution: Yes  
 Acres: 0.7  
 Land Use: Residential or Industrial/Commercial  
 Ground Water Use Restriction: No  
 Highway Authority Agreement: No  
 Ordinance: Yes  
 Industrial - Commercial: No  
 Slab on Grade: No  
 BCT: No  
 Building Slab: Yes  
 Asphalt Used: No  
 Concrete Used: Yes  
 Clean Soil 3ft: Yes  
 Clean Soil 10ft: No  
 Alternate Barrier: No

Remediation Applicant Name: Carl Byrd  
 Remediation Applicant Company: Chicago Housing Authority  
 Remediation Applicant Address: 60 East Van Buren Street  
 Remediation Applicant City,St,Zip: Chicago, IL 60605  
 Illinois EPA: 0316355062  
 Site Name: Drexel Redevelopment Plan (Parcel A-Buildings 10, 11 & 12)  
 NFR Letter: 2007-06-05  
 NFR Letter Date Recorded: 2007-06-14  
 Comprehensive/Focused: Comprehensive  
 Worker Caution: Yes  
 Acres: 0.71

MAP FINDINGS  
FOCUS MAP 6

Map ID      Site      Database(s)      EPA ID Number

**DREXEL REDEVELOPMENT PLAN (PARCEL A-BUIDING 9) (Continued)**

**S105424219**

Land Use:	Residential or Industrial/Commercial
Ground Water Use Restriction:	No
Highway Authority Agreement:	No
Ordinance:	Yes
Industrial - Commercial:	No
Slab on Grade:	No
BCT:	No
Building Slab:	Yes
Asphalt Used:	Yes
Concrete Used:	Yes
Clean Soil 3ft:	Yes
Clean Soil 10ft:	No
Alternate Barrier:	No
IL EPA Id:	0316355062
US EPA Id:	Not reported
Longitude:	-87.605174
Latitude:	41.819061
Contact Name:	John Gerut
Contact Address:	60 East Van Buren Street
Contact City,St,Zip:	Chicago, IL 60605
Contact Phone:	(312) 913-7580
Date Enrolled:	04/22/2002
Point Of Contact:	Lisa A. Bongiovanni, P.E.
Consultant Company:	Carnow, Conibear & Associates, Ltd.
Consultant Address:	600 West Van Buren Street
Consultant City,St,Zip:	Chicago, IL 60607
Consultant Phone:	(312) 762-2908
Proj Mgr Assigned:	James Baldwin
Sec. 4 Letter Date:	Not reported
Active:	No
No Further Remediation Letter Dt:	04/24/2007
Remediation Applicant Co:	Chicago Housing Authority
Effective:	True
Remediation Applicant Name:	Kimberly Worthington
Remediation Applicant Company:	City of Chicago, Department of Environment
Remediation Applicant Address:	30 North LaSalle Street
Remediation Applicant City,St,Zip:	Chicago, IL 60605
Illinois EPA:	0316355062
Site Name:	Drexel Redevelopment Plan (Parcel C)
NFR Letter:	2005-05-04
NFR Letter Date Recorded:	2005-06-16
Comprehensive/Focused:	Comprehensive
Worker Caution:	Yes
Acres:	0.7
Land Use:	Residential or Industrial/Commercial
Ground Water Use Restriction:	Yes
Highway Authority Agreement:	No
Ordinance:	No
Industrial - Commercial:	No
Slab on Grade:	No
BCT:	No
Building Slab:	Yes
Asphalt Used:	Yes
Concrete Used:	Yes
Clean Soil 3ft:	Yes

MAP FINDINGS  
FOCUS MAP 6

Map ID	Site	Database(s)	EPA ID Number
--------	------	-------------	---------------

**DREXEL REDEVELOPMENT PLAN (PARCEL A-BUIDING 9) (Continued)**

**S105424219**

Clean Soil 10ft:	No
Alternate Barrier:	No
Remediation Applicant Name:	Kimberly Worthington
Remediation Applicant Company:	City of Chicago Department of Environment
Remediation Applicant Address:	30 North LaSalle Street
Remediation Applicant City,St,Zip:	Chicago, IL 60605
Illinois EPA:	0316355062
Site Name:	Drexel Redevelopment Plan (Parcel A-Building 4 & 5)
NFR Letter:	2005-06-21
NFR Letter Date Recorded:	Not reported
Comprehensive/Focused:	Comprehensive
Worker Caution:	No
Acres:	0.55
Land Use:	Residential or Industrial/Commercial
Ground Water Use Restriction:	Yes
Highway Authority Agreement:	No
Ordinance:	No
Industrial - Commercial:	No
Slab on Grade:	No
BCT:	No
Building Slab:	Yes
Asphalt Used:	No
Concrete Used:	No
Clean Soil 3ft:	Yes
Clean Soil 10ft:	No
Alternate Barrier:	No

Remediation Applicant Name:	Carl Byrd
Remediation Applicant Company:	Chicago Housing Authority
Remediation Applicant Address:	626 West Jackson Boulevard
Remediation Applicant City,St,Zip:	Chicago, IL 60605
Illinois EPA:	0316355062
Site Name:	Drexel Redevelopment Plan (Parcel A-Building 13)
NFR Letter:	2005-10-21
NFR Letter Date Recorded:	2005-11-28
Comprehensive/Focused:	Comprehensive
Worker Caution:	Yes
Acres:	0.23
Land Use:	Residential or Industrial/Commercial
Ground Water Use Restriction:	Yes
Highway Authority Agreement:	No
Ordinance:	No
Industrial - Commercial:	No
Slab on Grade:	No
BCT:	No
Building Slab:	Yes
Asphalt Used:	No
Concrete Used:	Yes
Clean Soil 3ft:	Yes
Clean Soil 10ft:	No
Alternate Barrier:	No

Remediation Applicant Name:	Carl Byrd
Remediation Applicant Company:	Chicago Housing Authority
Remediation Applicant Address:	626 West Jackson Boulevard
Remediation Applicant City,St,Zip:	Chicago, IL 60605

MAP FINDINGS  
FOCUS MAP 6

Map ID	Site	Database(s)	EPA ID Number
--------	------	-------------	---------------

**DREXEL REDEVELOPMENT PLAN (PARCEL A-BUIDING 9) (Continued)**

**S105424219**

Illinois EPA:	0316355062
Site Name:	Drexel Redevelopment Plan (Parcel A-Building 6 & 7)
NFR Letter:	2005-12-19
NFR Letter Date Recorded:	2006-01-23
Comprehensive/Focused:	Comprehensive
Worker Caution:	Yes
Acres:	0.4
Land Use:	Residential or Industrial/Commercial
Ground Water Use Restriction:	No
Highway Authority Agreement:	No
Ordinance:	Yes
Industrial - Commercial:	No
Slab on Grade:	No
BCT:	No
Building Slab:	Yes
Asphalt Used:	No
Concrete Used:	No
Clean Soil 3ft:	Yes
Clean Soil 10ft:	No
Alternate Barrier:	No

Remediation Applicant Name:	Carl Byrd
Remediation Applicant Company:	Chicago Housing Authority
Remediation Applicant Address:	626 West Jackson Boulevard
Remediation Applicant City,St,Zip:	Chicago, IL 60605
Illinois EPA:	0316355062
Site Name:	Drexel Redevelopment Plan (Parcel A-Building 8)
NFR Letter:	2006-04-26
NFR Letter Date Recorded:	2006-05-12
Comprehensive/Focused:	Comprehensive
Worker Caution:	Yes
Acres:	0.26
Land Use:	Residential or Industrial/Commercial
Ground Water Use Restriction:	Yes
Highway Authority Agreement:	No
Ordinance:	No
Industrial - Commercial:	No
Slab on Grade:	No
BCT:	No
Building Slab:	Yes
Asphalt Used:	Yes
Concrete Used:	No
Clean Soil 3ft:	Yes
Clean Soil 10ft:	No
Alternate Barrier:	No

Remediation Applicant Name:	Carl Byrd
Remediation Applicant Company:	Chicago Housing Authority
Remediation Applicant Address:	626 West Jackson Boulevard
Remediation Applicant City,St,Zip:	Chicago, IL 60605
Illinois EPA:	0316355062
Site Name:	Drexel Redevelopment Plan (Parcel A-Buiding 9)
NFR Letter:	2006-05-05
NFR Letter Date Recorded:	2006-05-12
Comprehensive/Focused:	Comprehensive
Worker Caution:	Yes
Acres:	0.2

MAP FINDINGS  
FOCUS MAP 6

Map ID Site Database(s) EPA ID Number

**DREXEL REDEVELOPMENT PLAN (PARCEL A-BUIDING 9) (Continued)**

**S105424219**

Land Use: Residential or Industrial/Commercial  
 Ground Water Use Restriction: Yes  
 Highway Authority Agreement: No  
 Ordinance: No  
 Industrial - Commercial: No  
 Slab on Grade: No  
 BCT: No  
 Building Slab: Yes  
 Asphalt Used: Yes  
 Concrete Used: No  
 Clean Soil 3ft: Yes  
 Clean Soil 10ft: No  
 Alternate Barrier: No

Remediation Applicant Name: Carl Byrd  
 Remediation Applicant Company: Chicago Housing Authority  
 Remediation Applicant Address: 60 East Van Buren Street  
 Remediation Applicant City,St,Zip: Chicago, IL 60605  
 Illinois EPA: 0316355062  
 Site Name: Drexel Redevelopment Plan (Parcel B)  
 NFR Letter: 2007-04-24  
 NFR Letter Date Recorded: 2007-05-15  
 Comprehensive/Focused: Comprehensive  
 Worker Caution: Yes  
 Acres: 0.7  
 Land Use: Residential or Industrial/Commercial  
 Ground Water Use Restriction: No  
 Highway Authority Agreement: No  
 Ordinance: Yes  
 Industrial - Commercial: No  
 Slab on Grade: No  
 BCT: No  
 Building Slab: Yes  
 Asphalt Used: No  
 Concrete Used: Yes  
 Clean Soil 3ft: Yes  
 Clean Soil 10ft: No  
 Alternate Barrier: No

Remediation Applicant Name: Carl Byrd  
 Remediation Applicant Company: Chicago Housing Authority  
 Remediation Applicant Address: 60 East Van Buren Street  
 Remediation Applicant City,St,Zip: Chicago, IL 60605  
 Illinois EPA: 0316355062  
 Site Name: Drexel Redevelopment Plan (Parcel A-Buildings 10, 11 & 12)  
 NFR Letter: 2007-06-05  
 NFR Letter Date Recorded: 2007-06-14  
 Comprehensive/Focused: Comprehensive  
 Worker Caution: Yes  
 Acres: 0.71  
 Land Use: Residential or Industrial/Commercial  
 Ground Water Use Restriction: No  
 Highway Authority Agreement: No  
 Ordinance: Yes  
 Industrial - Commercial: No  
 Slab on Grade: No  
 BCT: No



MAP FINDINGS  
FOCUS MAP 6

Map ID	Site	Database(s)	EPA ID Number
--------	------	-------------	---------------

**DREXEL REDEVELOPMENT PLAN (PARCEL A-BUIDING 9) (Continued)**

**S105424219**

Building Slab:	Yes
Asphalt Used:	Yes
Concrete Used:	Yes
Clean Soil 3ft:	Yes
Clean Soil 10ft:	No
Alternate Barrier:	No

IL EPA Id:	0316355062
US EPA Id:	Not reported
Longitude:	-87.605174
Latitude:	41.819061
Contact Name:	John Gerut
Contact Address:	60 East Van Buren Street
Contact City,St,Zip:	Chicago, IL 60605
Contact Phone:	(312) 913-7580
Date Enrolled:	04/22/2002
Point Of Contact:	Lisa A. Bongiovanni, P.E.
Consultant Company:	Carnow, Conibear & Associates, Ltd.
Consultant Address:	600 West Van Buren Street
Consultant City,St,Zip:	Chicago, IL 60607
Consultant Phone:	(312) 762-2908
Proj Mgr Assigned:	James Baldwin
Sec. 4 Letter Date:	Not reported
Active:	No
No Further Remediation Letter Dt:	12/19/2005
Remediation Applicant Co:	Chicago Housing Authority
Effective:	True
Remediation Applicant Name:	Kimberly Worthington
Remediation Applicant Company:	City of Chicago, Department of Environment
Remediation Applicant Address:	30 North LaSalle Street
Remediation Applicant City,St,Zip:	Chicago, IL 60605
Illinois EPA:	0316355062
Site Name:	Drexel Redevelopment Plan (Parcel C)
NFR Letter:	2005-05-04
NFR Letter Date Recorded:	2005-06-16
Comprehensive/Focused:	Comprehensive
Worker Caution:	Yes
Acres:	0.7
Land Use:	Residential or Industrial/Commercial
Ground Water Use Restriction:	Yes
Highway Authority Agreement:	No
Ordinance:	No
Industrial - Commercial:	No
Slab on Grade:	No
BCT:	No
Building Slab:	Yes
Asphalt Used:	Yes
Concrete Used:	Yes
Clean Soil 3ft:	Yes
Clean Soil 10ft:	No
Alternate Barrier:	No
Remediation Applicant Name:	Kimberly Worthington
Remediation Applicant Company:	City of Chicago Department of Environment
Remediation Applicant Address:	30 North LaSalle Street
Remediation Applicant City,St,Zip:	Chicago, IL 60605

MAP FINDINGS  
FOCUS MAP 6

Map ID Site Database(s) EPA ID Number

**DREXEL REDEVELOPMENT PLAN (PARCEL A-BUIDING 9) (Continued)**

**S105424219**

Illinois EPA: 0316355062  
 Site Name: Drexel Redevelopment Plan (Parcel A-Building 4 & 5)  
 NFR Letter: 2005-06-21  
 NFR Letter Date Recorded: Not reported  
 Comprehensive/Focused: Comprehensive  
 Worker Caution: No  
 Acres: 0.55  
 Land Use: Residential or Industrial/Commercial  
 Ground Water Use Restriction: Yes  
 Highway Authority Agreement: No  
 Ordinance: No  
 Industrial - Commercial: No  
 Slab on Grade: No  
 BCT: No  
 Building Slab: Yes  
 Asphalt Used: No  
 Concrete Used: No  
 Clean Soil 3ft: Yes  
 Clean Soil 10ft: No  
 Alternate Barrier: No

Remediation Applicant Name: Carl Byrd  
 Remediation Applicant Company: Chicago Housing Authority  
 Remediation Applicant Address: 626 West Jackson Boulevard  
 Remediation Applicant City,St,Zip: Chicago, IL 60605  
 Illinois EPA: 0316355062  
 Site Name: Drexel Redevelopment Plan (Parcel A-Building 13)  
 NFR Letter: 2005-10-21  
 NFR Letter Date Recorded: 2005-11-28  
 Comprehensive/Focused: Comprehensive  
 Worker Caution: Yes  
 Acres: 0.23  
 Land Use: Residential or Industrial/Commercial  
 Ground Water Use Restriction: Yes  
 Highway Authority Agreement: No  
 Ordinance: No  
 Industrial - Commercial: No  
 Slab on Grade: No  
 BCT: No  
 Building Slab: Yes  
 Asphalt Used: No  
 Concrete Used: Yes  
 Clean Soil 3ft: Yes  
 Clean Soil 10ft: No  
 Alternate Barrier: No

Remediation Applicant Name: Carl Byrd  
 Remediation Applicant Company: Chicago Housing Authority  
 Remediation Applicant Address: 626 West Jackson Boulevard  
 Remediation Applicant City,St,Zip: Chicago, IL 60605  
 Illinois EPA: 0316355062  
 Site Name: Drexel Redevelopment Plan (Parcel A-Building 6 & 7)  
 NFR Letter: 2005-12-19  
 NFR Letter Date Recorded: 2006-01-23  
 Comprehensive/Focused: Comprehensive  
 Worker Caution: Yes  
 Acres: 0.4

MAP FINDINGS  
 FOCUS MAP 6

Map ID      Site      Database(s)      EPA ID Number

---

**DREXEL REDEVELOPMENT PLAN (PARCEL A-BUIDING 9) (Continued)**

**S105424219**

Land Use: Residential or Industrial/Commercial  
 Ground Water Use Restriction: No  
 Highway Authority Agreement: No  
 Ordinance: Yes  
 Industrial - Commercial: No  
 Slab on Grade: No  
 BCT: No  
 Building Slab: Yes  
 Asphalt Used: No  
 Concrete Used: No  
 Clean Soil 3ft: Yes  
 Clean Soil 10ft: No  
 Alternate Barrier: No

Remediation Applicant Name: Carl Byrd  
 Remediation Applicant Company: Chicago Housing Authority  
 Remediation Applicant Address: 626 West Jackson Boulevard  
 Remediation Applicant City,St,Zip: Chicago, IL 60605  
 Illinois EPA: 0316355062  
 Site Name: Drexel Redevelopment Plan (Parcel A-Building 8)  
 NFR Letter: 2006-04-26  
 NFR Letter Date Recorded: 2006-05-12  
 Comprehensive/Focused: Comprehensive  
 Worker Caution: Yes  
 Acres: 0.26  
 Land Use: Residential or Industrial/Commercial  
 Ground Water Use Restriction: Yes  
 Highway Authority Agreement: No  
 Ordinance: No  
 Industrial - Commercial: No  
 Slab on Grade: No  
 BCT: No  
 Building Slab: Yes  
 Asphalt Used: Yes  
 Concrete Used: No  
 Clean Soil 3ft: Yes  
 Clean Soil 10ft: No  
 Alternate Barrier: No

Remediation Applicant Name: Carl Byrd  
 Remediation Applicant Company: Chicago Housing Authority  
 Remediation Applicant Address: 626 West Jackson Boulevard  
 Remediation Applicant City,St,Zip: Chicago, IL 60605  
 Illinois EPA: 0316355062  
 Site Name: Drexel Redevelopment Plan (Parcel A-Buiding 9)  
 NFR Letter: 2006-05-05  
 NFR Letter Date Recorded: 2006-05-12  
 Comprehensive/Focused: Comprehensive  
 Worker Caution: Yes  
 Acres: 0.2  
 Land Use: Residential or Industrial/Commercial  
 Ground Water Use Restriction: Yes  
 Highway Authority Agreement: No  
 Ordinance: No  
 Industrial - Commercial: No  
 Slab on Grade: No  
 BCT: No

MAP FINDINGS  
FOCUS MAP 6

Map ID	Site	Database(s)	EPA ID Number
--------	------	-------------	---------------

**DREXEL REDEVELOPMENT PLAN (PARCEL A-BUIDING 9) (Continued)**

**S105424219**

Building Slab: Yes  
Asphalt Used: Yes  
Concrete Used: No  
Clean Soil 3ft: Yes  
Clean Soil 10ft: No  
Alternate Barrier: No

Remediation Applicant Name: Carl Byrd  
Remediation Applicant Company: Chicago Housing Authority  
Remediation Applicant Address: 60 East Van Buren Street  
Remediation Applicant City,St,Zip: Chicago, IL 60605  
Illinois EPA: 0316355062  
Site Name: Drexel Redevelopment Plan (Parcel B)  
NFR Letter: 2007-04-24  
NFR Letter Date Recorded: 2007-05-15  
Comprehensive/Focused: Comprehensive  
Worker Caution: Yes  
Acres: 0.7  
Land Use: Residential or Industrial/Commercial  
Ground Water Use Restriction: No  
Highway Authority Agreement: No  
Ordinance: Yes  
Industrial - Commercial: No  
Slab on Grade: No  
BCT: No  
Building Slab: Yes  
Asphalt Used: No  
Concrete Used: Yes  
Clean Soil 3ft: Yes  
Clean Soil 10ft: No  
Alternate Barrier: No

Remediation Applicant Name: Carl Byrd  
Remediation Applicant Company: Chicago Housing Authority  
Remediation Applicant Address: 60 East Van Buren Street  
Remediation Applicant City,St,Zip: Chicago, IL 60605  
Illinois EPA: 0316355062  
Site Name: Drexel Redevelopment Plan (Parcel A-Buildings 10, 11 & 12)  
NFR Letter: 2007-06-05  
NFR Letter Date Recorded: 2007-06-14  
Comprehensive/Focused: Comprehensive  
Worker Caution: Yes  
Acres: 0.71  
Land Use: Residential or Industrial/Commercial  
Ground Water Use Restriction: No  
Highway Authority Agreement: No  
Ordinance: Yes  
Industrial - Commercial: No  
Slab on Grade: No  
BCT: No  
Building Slab: Yes  
Asphalt Used: Yes  
Concrete Used: Yes  
Clean Soil 3ft: Yes  
Clean Soil 10ft: No  
Alternate Barrier: No

MAP FINDINGS  
FOCUS MAP 6

Map ID Site Database(s) EPA ID Number

**DREXEL REDEVELOPMENT PLAN (PARCEL A-BUILDING 9) (Continued)**

**S105424219**

IL EPA Id: 0316355062  
 US EPA Id: Not reported  
 Longitude: -87.605174  
 Latitude: 41.819061  
 Contact Name: John Gerut  
 Contact Address: 60 East Van Buren Street  
 Contact City,St,Zip: Chicago, IL 60605  
 Contact Phone: (312) 913-7580  
 Date Enrolled: 04/22/2002  
 Point Of Contact: Lisa A. Bongiovanni, P.E.  
 Consultant Company: Carnow, Conibear & Associates, Ltd.  
 Consultant Address: 600 West Van Buren Street  
 Consultant City,St,Zip: Chicago, IL 60607  
 Consultant Phone: (312) 762-2908  
 Proj Mgr Assigned: James Baldwin  
 Sec. 4 Letter Date: Not reported  
 Active: No  
 No Further Remediation Letter Dt: 10/21/2005  
 Remediation Applicant Co: Chicago Housing Authority  
 Effective: True  
 Remediation Applicant Name: Kimberly Worthington  
 Remediation Applicant Company: City of Chicago, Department of Environment  
 Remediation Applicant Address: 30 North LaSalle Street  
 Remediation Applicant City,St,Zip: Chicago, IL 60605  
 Illinois EPA: 0316355062  
 Site Name: Drexel Redevelopment Plan (Parcel C)  
 NFR Letter: 2005-05-04  
 NFR Letter Date Recorded: 2005-06-16  
 Comprehensive/Focused: Comprehensive  
 Worker Caution: Yes  
 Acres: 0.7  
 Land Use: Residential or Industrial/Commercial  
 Ground Water Use Restriction: Yes  
 Highway Authority Agreement: No  
 Ordinance: No  
 Industrial - Commercial: No  
 Slab on Grade: No  
 BCT: No  
 Building Slab: Yes  
 Asphalt Used: Yes  
 Concrete Used: Yes  
 Clean Soil 3ft: Yes  
 Clean Soil 10ft: No  
 Alternate Barrier: No  
  
 Remediation Applicant Name: Kimberly Worthington  
 Remediation Applicant Company: City of Chicago Department of Environment  
 Remediation Applicant Address: 30 North LaSalle Street  
 Remediation Applicant City,St,Zip: Chicago, IL 60605  
 Illinois EPA: 0316355062  
 Site Name: Drexel Redevelopment Plan (Parcel A-Building 4 & 5)  
 NFR Letter: 2005-06-21  
 NFR Letter Date Recorded: Not reported  
 Comprehensive/Focused: Comprehensive  
 Worker Caution: No  
 Acres: 0.55  
 Land Use: Residential or Industrial/Commercial

MAP FINDINGS  
FOCUS MAP 6

Map ID	Site	Database(s)	EPA ID Number
--------	------	-------------	---------------

**DREXEL REDEVELOPMENT PLAN (PARCEL A-BUIDING 9) (Continued)**

**S105424219**

Ground Water Use Restriction: Yes  
 Highway Authority Agreement: No  
 Ordinance: No  
 Industrial - Commercial: No  
 Slab on Grade: No  
 BCT: No  
 Building Slab: Yes  
 Asphalt Used: No  
 Concrete Used: No  
 Clean Soil 3ft: Yes  
 Clean Soil 10ft: No  
 Alternate Barrier: No

Remediation Applicant Name: Carl Byrd  
 Remediation Applicant Company: Chicago Housing Authority  
 Remediation Applicant Address: 626 West Jackson Boulevard  
 Remediation Applicant City,St,Zip: Chicago, IL 60605  
 Illinois EPA: 0316355062  
 Site Name: Drexel Redevelopment Plan (Parcel A-Building 13)  
 NFR Letter: 2005-10-21  
 NFR Letter Date Recorded: 2005-11-28  
 Comprehensive/Focused: Comprehensive  
 Worker Caution: Yes  
 Acres: 0.23  
 Land Use: Residential or Industrial/Commercial  
 Ground Water Use Restriction: Yes  
 Highway Authority Agreement: No  
 Ordinance: No  
 Industrial - Commercial: No  
 Slab on Grade: No  
 BCT: No  
 Building Slab: Yes  
 Asphalt Used: No  
 Concrete Used: Yes  
 Clean Soil 3ft: Yes  
 Clean Soil 10ft: No  
 Alternate Barrier: No

Remediation Applicant Name: Carl Byrd  
 Remediation Applicant Company: Chicago Housing Authority  
 Remediation Applicant Address: 626 West Jackson Boulevard  
 Remediation Applicant City,St,Zip: Chicago, IL 60605  
 Illinois EPA: 0316355062  
 Site Name: Drexel Redevelopment Plan (Parcel A-Building 6 & 7)  
 NFR Letter: 2005-12-19  
 NFR Letter Date Recorded: 2006-01-23  
 Comprehensive/Focused: Comprehensive  
 Worker Caution: Yes  
 Acres: 0.4  
 Land Use: Residential or Industrial/Commercial  
 Ground Water Use Restriction: No  
 Highway Authority Agreement: No  
 Ordinance: Yes  
 Industrial - Commercial: No  
 Slab on Grade: No  
 BCT: No  
 Building Slab: Yes

MAP FINDINGS  
FOCUS MAP 6

Map ID      Site      Database(s)      EPA ID Number

---

**DREXEL REDEVELOPMENT PLAN (PARCEL A-BUIDING 9) (Continued)**

**S105424219**

Asphalt Used:                      No  
 Concrete Used:                    No  
 Clean Soil 3ft:                    Yes  
 Clean Soil 10ft:                  No  
 Alternate Barrier:                No

Remediation Applicant Name:    Carl Byrd  
 Remediation Applicant Company: Chicago Housing Authority  
 Remediation Applicant Address: 626 West Jackson Boulevard  
 Remediation Applicant City,St,Zip: Chicago, IL 60605  
 Illinois EPA:                        0316355062  
 Site Name:                          Drexel Redevelopment Plan (Parcel A-Building 8)  
 NFR Letter:                        2006-04-26  
 NFR Letter Date Recorded:      2006-05-12  
 Comprehensive/Focused:        Comprehensive  
 Worker Caution:                Yes  
 Acres:                                0.26  
 Land Use:                          Residential or Industrial/Commercial  
 Ground Water Use Restriction:   Yes  
 Highway Authority Agreement:   No  
 Ordinance:                        No  
 Industrial - Commercial:        No  
 Slab on Grade:                    No  
 BCT:                                No  
 Building Slab:                    Yes  
 Asphalt Used:                    Yes  
 Concrete Used:                    No  
 Clean Soil 3ft:                    Yes  
 Clean Soil 10ft:                  No  
 Alternate Barrier:                No

Remediation Applicant Name:    Carl Byrd  
 Remediation Applicant Company: Chicago Housing Authority  
 Remediation Applicant Address: 626 West Jackson Boulevard  
 Remediation Applicant City,St,Zip: Chicago, IL 60605  
 Illinois EPA:                        0316355062  
 Site Name:                          Drexel Redevelopment Plan (Parcel A-Buiding 9)  
 NFR Letter:                        2006-05-05  
 NFR Letter Date Recorded:      2006-05-12  
 Comprehensive/Focused:        Comprehensive  
 Worker Caution:                Yes  
 Acres:                                0.2  
 Land Use:                          Residential or Industrial/Commercial  
 Ground Water Use Restriction:   Yes  
 Highway Authority Agreement:   No  
 Ordinance:                        No  
 Industrial - Commercial:        No  
 Slab on Grade:                    No  
 BCT:                                No  
 Building Slab:                    Yes  
 Asphalt Used:                    Yes  
 Concrete Used:                    No  
 Clean Soil 3ft:                    Yes  
 Clean Soil 10ft:                  No  
 Alternate Barrier:                No

Remediation Applicant Name:    Carl Byrd

MAP FINDINGS  
FOCUS MAP 6

Map ID	Site	Database(s)	EPA ID Number
--------	------	-------------	---------------

**DREXEL REDEVELOPMENT PLAN (PARCEL A-BUIDING 9) (Continued)**

**S105424219**

Remediation Applicant Company:	Chicago Housing Authority
Remediation Applicant Address:	60 East Van Buren Street
Remediation Applicant City,St,Zip:	Chicago, IL 60605
Illinois EPA:	0316355062
Site Name:	Drexel Redevelopment Plan (Parcel B)
NFR Letter:	2007-04-24
NFR Letter Date Recorded:	2007-05-15
Comprehensive/Focused:	Comprehensive
Worker Caution:	Yes
Acres:	0.7
Land Use:	Residential or Industrial/Commercial
Ground Water Use Restriction:	No
Highway Authority Agreement:	No
Ordinance:	Yes
Industrial - Commercial:	No
Slab on Grade:	No
BCT:	No
Building Slab:	Yes
Asphalt Used:	No
Concrete Used:	Yes
Clean Soil 3ft:	Yes
Clean Soil 10ft:	No
Alternate Barrier:	No
Remediation Applicant Name:	Carl Byrd
Remediation Applicant Company:	Chicago Housing Authority
Remediation Applicant Address:	60 East Van Buren Street
Remediation Applicant City,St,Zip:	Chicago, IL 60605
Illinois EPA:	0316355062
Site Name:	Drexel Redevelopment Plan (Parcel A-Buildings 10, 11 & 12)
NFR Letter:	2007-06-05
NFR Letter Date Recorded:	2007-06-14
Comprehensive/Focused:	Comprehensive
Worker Caution:	Yes
Acres:	0.71
Land Use:	Residential or Industrial/Commercial
Ground Water Use Restriction:	No
Highway Authority Agreement:	No
Ordinance:	Yes
Industrial - Commercial:	No
Slab on Grade:	No
BCT:	No
Building Slab:	Yes
Asphalt Used:	Yes
Concrete Used:	Yes
Clean Soil 3ft:	Yes
Clean Soil 10ft:	No
Alternate Barrier:	No
IL EPA Id:	0316355062
US EPA Id:	Not reported
Longitude:	-87.605174
Latitude:	41.819061
Contact Name:	John Gerut
Contact Address:	60 East Van Buren Street
Contact City,St,Zip:	Chicago, IL 60605



MAP FINDINGS  
FOCUS MAP 6

Map ID      Site      Database(s)      EPA ID Number

**DREXEL REDEVELOPMENT PLAN (PARCEL A-BUIDING 9) (Continued)**

**S105424219**

Contact Phone: (312) 913-7580  
Date Enrolled: 04/22/2002  
Point Of Contact: Lisa A. Bongiovanni, P.E.  
Consultant Company: Carnow, Conibear & Associates, Ltd.  
Consultant Address: 600 West Van Buren Street  
Consultant City,St,Zip: Chicago, IL 60607  
Consultant Phone: (312) 762-2908  
Proj Mgr Assigned: James Baldwin  
Sec. 4 Letter Date: Not reported  
Active: No  
No Further Remediation Letter Dt: 06/21/2005  
Remediation Applicant Co: Chicago Housing Authority  
Effective: True  
Remediation Applicant Name: Kimberly Worthington  
Remediation Applicant Company: City of Chicago, Department of Environment  
Remediation Applicant Address: 30 North LaSalle Street  
Remediation Applicant City,St,Zip: Chicago, IL 60605  
Illinois EPA: 0316355062  
Site Name: Drexel Redevelopment Plan (Parcel C)  
NFR Letter: 2005-05-04  
NFR Letter Date Recorded: 2005-06-16  
Comprehensive/Focused: Comprehensive  
Worker Caution: Yes  
Acres: 0.7  
Land Use: Residential or Industrial/Commercial  
Ground Water Use Restriction: Yes  
Highway Authority Agreement: No  
Ordinance: No  
Industrial - Commercial: No  
Slab on Grade: No  
BCT: No  
Building Slab: Yes  
Asphalt Used: Yes  
Concrete Used: Yes  
Clean Soil 3ft: Yes  
Clean Soil 10ft: No  
Alternate Barrier: No

Remediation Applicant Name: Kimberly Worthington  
Remediation Applicant Company: City of Chicago Department of Environment  
Remediation Applicant Address: 30 North LaSalle Street  
Remediation Applicant City,St,Zip: Chicago, IL 60605  
Illinois EPA: 0316355062  
Site Name: Drexel Redevelopment Plan (Parcel A-Building 4 & 5)  
NFR Letter: 2005-06-21  
NFR Letter Date Recorded: Not reported  
Comprehensive/Focused: Comprehensive  
Worker Caution: No  
Acres: 0.55  
Land Use: Residential or Industrial/Commercial  
Ground Water Use Restriction: Yes  
Highway Authority Agreement: No  
Ordinance: No  
Industrial - Commercial: No  
Slab on Grade: No  
BCT: No  
Building Slab: Yes

MAP FINDINGS  
FOCUS MAP 6

Map ID	Site	Database(s)	EPA ID Number
--------	------	-------------	---------------

**DREXEL REDEVELOPMENT PLAN (PARCEL A-BUIDING 9) (Continued)**

**S105424219**

Asphalt Used: No  
 Concrete Used: No  
 Clean Soil 3ft: Yes  
 Clean Soil 10ft: No  
 Alternate Barrier: No

Remediation Applicant Name: Carl Byrd  
 Remediation Applicant Company: Chicago Housing Authority  
 Remediation Applicant Address: 626 West Jackson Boulevard  
 Remediation Applicant City,St,Zip: Chicago, IL 60605  
 Illinois EPA: 0316355062  
 Site Name: Drexel Redevelopment Plan (Parcel A-Building 13)  
 NFR Letter: 2005-10-21  
 NFR Letter Date Recorded: 2005-11-28  
 Comprehensive/Focused: Comprehensive  
 Worker Caution: Yes  
 Acres: 0.23  
 Land Use: Residential or Industrial/Commercial  
 Ground Water Use Restriction: Yes  
 Highway Authority Agreement: No  
 Ordinance: No  
 Industrial - Commercial: No  
 Slab on Grade: No  
 BCT: No  
 Building Slab: Yes  
 Asphalt Used: No  
 Concrete Used: Yes  
 Clean Soil 3ft: Yes  
 Clean Soil 10ft: No  
 Alternate Barrier: No

Remediation Applicant Name: Carl Byrd  
 Remediation Applicant Company: Chicago Housing Authority  
 Remediation Applicant Address: 626 West Jackson Boulevard  
 Remediation Applicant City,St,Zip: Chicago, IL 60605  
 Illinois EPA: 0316355062  
 Site Name: Drexel Redevelopment Plan (Parcel A-Building 6 & 7)  
 NFR Letter: 2005-12-19  
 NFR Letter Date Recorded: 2006-01-23  
 Comprehensive/Focused: Comprehensive  
 Worker Caution: Yes  
 Acres: 0.4  
 Land Use: Residential or Industrial/Commercial  
 Ground Water Use Restriction: No  
 Highway Authority Agreement: No  
 Ordinance: Yes  
 Industrial - Commercial: No  
 Slab on Grade: No  
 BCT: No  
 Building Slab: Yes  
 Asphalt Used: No  
 Concrete Used: No  
 Clean Soil 3ft: Yes  
 Clean Soil 10ft: No  
 Alternate Barrier: No

Remediation Applicant Name: Carl Byrd

MAP FINDINGS  
FOCUS MAP 6

Map ID      Site      Database(s)      EPA ID Number

**DREXEL REDEVELOPMENT PLAN (PARCEL A-BUIDING 9) (Continued)**

**S105424219**

Remediation Applicant Company: Chicago Housing Authority  
 Remediation Applicant Address: 626 West Jackson Boulevard  
 Remediation Applicant City,St,Zip: Chicago, IL 60605  
 Illinois EPA: 0316355062  
 Site Name: Drexel Redevelopment Plan (Parcel A-Building 8)  
 NFR Letter: 2006-04-26  
 NFR Letter Date Recorded: 2006-05-12  
 Comprehensive/Focused: Comprehensive  
 Worker Caution: Yes  
 Acres: 0.26  
 Land Use: Residential or Industrial/Commercial  
 Ground Water Use Restriction: Yes  
 Highway Authority Agreement: No  
 Ordinance: No  
 Industrial - Commercial: No  
 Slab on Grade: No  
 BCT: No  
 Building Slab: Yes  
 Asphalt Used: Yes  
 Concrete Used: No  
 Clean Soil 3ft: Yes  
 Clean Soil 10ft: No  
 Alternate Barrier: No

Remediation Applicant Name: Carl Byrd  
 Remediation Applicant Company: Chicago Housing Authority  
 Remediation Applicant Address: 626 West Jackson Boulevard  
 Remediation Applicant City,St,Zip: Chicago, IL 60605  
 Illinois EPA: 0316355062  
 Site Name: Drexel Redevelopment Plan (Parcel A-Buiding 9)  
 NFR Letter: 2006-05-05  
 NFR Letter Date Recorded: 2006-05-12  
 Comprehensive/Focused: Comprehensive  
 Worker Caution: Yes  
 Acres: 0.2  
 Land Use: Residential or Industrial/Commercial  
 Ground Water Use Restriction: Yes  
 Highway Authority Agreement: No  
 Ordinance: No  
 Industrial - Commercial: No  
 Slab on Grade: No  
 BCT: No  
 Building Slab: Yes  
 Asphalt Used: Yes  
 Concrete Used: No  
 Clean Soil 3ft: Yes  
 Clean Soil 10ft: No  
 Alternate Barrier: No

Remediation Applicant Name: Carl Byrd  
 Remediation Applicant Company: Chicago Housing Authority  
 Remediation Applicant Address: 60 East Van Buren Street  
 Remediation Applicant City,St,Zip: Chicago, IL 60605  
 Illinois EPA: 0316355062  
 Site Name: Drexel Redevelopment Plan (Parcel B)  
 NFR Letter: 2007-04-24  
 NFR Letter Date Recorded: 2007-05-15

MAP FINDINGS  
FOCUS MAP 6

Map ID	Site	Database(s)	EPA ID Number
--------	------	-------------	---------------

**DREXEL REDEVELOPMENT PLAN (PARCEL A-BUIDING 9) (Continued)**

**S105424219**

Comprehensive/Focused:	Comprehensive
Worker Caution:	Yes
Acres:	0.7
Land Use:	Residential or Industrial/Commercial
Ground Water Use Restriction:	No
Highway Authority Agreement:	No
Ordinance:	Yes
Industrial - Commercial:	No
Slab on Grade:	No
BCT:	No
Building Slab:	Yes
Asphalt Used:	No
Concrete Used:	Yes
Clean Soil 3ft:	Yes
Clean Soil 10ft:	No
Alternate Barrier:	No
Remediation Applicant Name:	Carl Byrd
Remediation Applicant Company:	Chicago Housing Authority
Remediation Applicant Address:	60 East Van Buren Street
Remediation Applicant City,St,Zip:	Chicago, IL 60605
Illinois EPA:	0316355062
Site Name:	Drexel Redevelopment Plan (Parcel A-Buildings 10, 11 & 12)
NFR Letter:	2007-06-05
NFR Letter Date Recorded:	2007-06-14
Comprehensive/Focused:	Comprehensive
Worker Caution:	Yes
Acres:	0.71
Land Use:	Residential or Industrial/Commercial
Ground Water Use Restriction:	No
Highway Authority Agreement:	No
Ordinance:	Yes
Industrial - Commercial:	No
Slab on Grade:	No
BCT:	No
Building Slab:	Yes
Asphalt Used:	Yes
Concrete Used:	Yes
Clean Soil 3ft:	Yes
Clean Soil 10ft:	No
Alternate Barrier:	No
IL EPA Id:	0316355062
US EPA Id:	Not reported
Longitude:	-87.605174
Latitude:	41.819061
Contact Name:	John Gerut
Contact Address:	60 East Van Buren Street
Contact City,St,Zip:	Chicago, IL 60605
Contact Phone:	(312) 913-7580
Date Enrolled:	04/22/2002
Point Of Contact:	Lisa A. Bongiovanni, P.E.
Consultant Company:	Carnow, Conibear & Associates, Ltd.
Consultant Address:	600 West Van Buren Street
Consultant City,St,Zip:	Chicago, IL 60607
Consultant Phone:	(312) 762-2908

MAP FINDINGS  
FOCUS MAP 6

Map ID Site Database(s) EPA ID Number

**DREXEL REDEVELOPMENT PLAN (PARCEL A-BUIDING 9) (Continued)**

**S105424219**

Proj Mgr Assigned: James Baldwin  
 Sec. 4 Letter Date: Not reported  
 Active: No  
 No Further Remediation Letter Dt: 04/26/2006  
 Remediation Applicant Co: Chicago Housing Authority  
 Effective: True  
 Remediation Applicant Name: Kimberly Worthington  
 Remediation Applicant Company: City of Chicago, Department of Environment  
 Remediation Applicant Address: 30 North LaSalle Street  
 Remediation Applicant City,St,Zip: Chicago, IL 60605  
 Illinois EPA: 0316355062  
 Site Name: Drexel Redevelopment Plan (Parcel C)  
 NFR Letter: 2005-05-04  
 NFR Letter Date Recorded: 2005-06-16  
 Comprehensive/Focused: Comprehensive  
 Worker Caution: Yes  
 Acres: 0.7  
 Land Use: Residential or Industrial/Commercial  
 Ground Water Use Restriction: Yes  
 Highway Authority Agreement: No  
 Ordinance: No  
 Industrial - Commercial: No  
 Slab on Grade: No  
 BCT: No  
 Building Slab: Yes  
 Asphalt Used: Yes  
 Concrete Used: Yes  
 Clean Soil 3ft: Yes  
 Clean Soil 10ft: No  
 Alternate Barrier: No

Remediation Applicant Name: Kimberly Worthington  
 Remediation Applicant Company: City of Chicago Department of Environment  
 Remediation Applicant Address: 30 North LaSalle Street  
 Remediation Applicant City,St,Zip: Chicago, IL 60605  
 Illinois EPA: 0316355062  
 Site Name: Drexel Redevelopment Plan (Parcel A-Building 4 & 5)  
 NFR Letter: 2005-06-21  
 NFR Letter Date Recorded: Not reported  
 Comprehensive/Focused: Comprehensive  
 Worker Caution: No  
 Acres: 0.55  
 Land Use: Residential or Industrial/Commercial  
 Ground Water Use Restriction: Yes  
 Highway Authority Agreement: No  
 Ordinance: No  
 Industrial - Commercial: No  
 Slab on Grade: No  
 BCT: No  
 Building Slab: Yes  
 Asphalt Used: No  
 Concrete Used: No  
 Clean Soil 3ft: Yes  
 Clean Soil 10ft: No  
 Alternate Barrier: No

Remediation Applicant Name: Carl Byrd

MAP FINDINGS  
FOCUS MAP 6

Map ID      Site      Database(s)      EPA ID Number

**DREXEL REDEVELOPMENT PLAN (PARCEL A-BUILDING 9) (Continued)**

**S105424219**

Remediation Applicant Company: Chicago Housing Authority  
 Remediation Applicant Address: 626 West Jackson Boulevard  
 Remediation Applicant City,St,Zip: Chicago, IL 60605  
 Illinois EPA: 0316355062  
 Site Name: Drexel Redevelopment Plan (Parcel A-Building 13)  
 NFR Letter: 2005-10-21  
 NFR Letter Date Recorded: 2005-11-28  
 Comprehensive/Focused: Comprehensive  
 Worker Caution: Yes  
 Acres: 0.23  
 Land Use: Residential or Industrial/Commercial  
 Ground Water Use Restriction: Yes  
 Highway Authority Agreement: No  
 Ordinance: No  
 Industrial - Commercial: No  
 Slab on Grade: No  
 BCT: No  
 Building Slab: Yes  
 Asphalt Used: No  
 Concrete Used: Yes  
 Clean Soil 3ft: Yes  
 Clean Soil 10ft: No  
 Alternate Barrier: No

Remediation Applicant Name: Carl Byrd  
 Remediation Applicant Company: Chicago Housing Authority  
 Remediation Applicant Address: 626 West Jackson Boulevard  
 Remediation Applicant City,St,Zip: Chicago, IL 60605  
 Illinois EPA: 0316355062  
 Site Name: Drexel Redevelopment Plan (Parcel A-Building 6 & 7)  
 NFR Letter: 2005-12-19  
 NFR Letter Date Recorded: 2006-01-23  
 Comprehensive/Focused: Comprehensive  
 Worker Caution: Yes  
 Acres: 0.4  
 Land Use: Residential or Industrial/Commercial  
 Ground Water Use Restriction: No  
 Highway Authority Agreement: No  
 Ordinance: Yes  
 Industrial - Commercial: No  
 Slab on Grade: No  
 BCT: No  
 Building Slab: Yes  
 Asphalt Used: No  
 Concrete Used: No  
 Clean Soil 3ft: Yes  
 Clean Soil 10ft: No  
 Alternate Barrier: No

Remediation Applicant Name: Carl Byrd  
 Remediation Applicant Company: Chicago Housing Authority  
 Remediation Applicant Address: 626 West Jackson Boulevard  
 Remediation Applicant City,St,Zip: Chicago, IL 60605  
 Illinois EPA: 0316355062  
 Site Name: Drexel Redevelopment Plan (Parcel A-Building 8)  
 NFR Letter: 2006-04-26  
 NFR Letter Date Recorded: 2006-05-12

MAP FINDINGS  
FOCUS MAP 6

Map ID Site Database(s) EPA ID Number

**DREXEL REDEVELOPMENT PLAN (PARCEL A-BUIDING 9) (Continued)**

**S105424219**

Comprehensive/Focused:	Comprehensive
Worker Caution:	Yes
Acres:	0.26
Land Use:	Residential or Industrial/Commercial
Ground Water Use Restriction:	Yes
Highway Authority Agreement:	No
Ordinance:	No
Industrial - Commercial:	No
Slab on Grade:	No
BCT:	No
Building Slab:	Yes
Asphalt Used:	Yes
Concrete Used:	No
Clean Soil 3ft:	Yes
Clean Soil 10ft:	No
Alternate Barrier:	No
Remediation Applicant Name:	Carl Byrd
Remediation Applicant Company:	Chicago Housing Authority
Remediation Applicant Address:	626 West Jackson Boulevard
Remediation Applicant City,St,Zip:	Chicago, IL 60605
Illinois EPA:	0316355062
Site Name:	Drexel Redevelopment Plan (Parcel A-Buiding 9)
NFR Letter:	2006-05-05
NFR Letter Date Recorded:	2006-05-12
Comprehensive/Focused:	Comprehensive
Worker Caution:	Yes
Acres:	0.2
Land Use:	Residential or Industrial/Commercial
Ground Water Use Restriction:	Yes
Highway Authority Agreement:	No
Ordinance:	No
Industrial - Commercial:	No
Slab on Grade:	No
BCT:	No
Building Slab:	Yes
Asphalt Used:	Yes
Concrete Used:	No
Clean Soil 3ft:	Yes
Clean Soil 10ft:	No
Alternate Barrier:	No
Remediation Applicant Name:	Carl Byrd
Remediation Applicant Company:	Chicago Housing Authority
Remediation Applicant Address:	60 East Van Buren Street
Remediation Applicant City,St,Zip:	Chicago, IL 60605
Illinois EPA:	0316355062
Site Name:	Drexel Redevelopment Plan (Parcel B)
NFR Letter:	2007-04-24
NFR Letter Date Recorded:	2007-05-15
Comprehensive/Focused:	Comprehensive
Worker Caution:	Yes
Acres:	0.7
Land Use:	Residential or Industrial/Commercial
Ground Water Use Restriction:	No
Highway Authority Agreement:	No
Ordinance:	Yes

MAP FINDINGS  
FOCUS MAP 6

Map ID	Site	Database(s)	EPA ID Number
--------	------	-------------	---------------

**DREXEL REDEVELOPMENT PLAN (PARCEL A-BUIDING 9) (Continued)**

**S105424219**

Industrial - Commercial:	No
Slab on Grade:	No
BCT:	No
Building Slab:	Yes
Asphalt Used:	No
Concrete Used:	Yes
Clean Soil 3ft:	Yes
Clean Soil 10ft:	No
Alternate Barrier:	No
Remediation Applicant Name:	Carl Byrd
Remediation Applicant Company:	Chicago Housing Authority
Remediation Applicant Address:	60 East Van Buren Street
Remediation Applicant City,St,Zip:	Chicago, IL 60605
Illinois EPA:	0316355062
Site Name:	Drexel Redevelopment Plan (Parcel A-Buildings 10, 11 & 12)
NFR Letter:	2007-06-05
NFR Letter Date Recorded:	2007-06-14
Comprehensive/Focused:	Comprehensive
Worker Caution:	Yes
Acres:	0.71
Land Use:	Residential or Industrial/Commercial
Ground Water Use Restriction:	No
Highway Authority Agreement:	No
Ordinance:	Yes
Industrial - Commercial:	No
Slab on Grade:	No
BCT:	No
Building Slab:	Yes
Asphalt Used:	Yes
Concrete Used:	Yes
Clean Soil 3ft:	Yes
Clean Soil 10ft:	No
Alternate Barrier:	No

114 **ROBINSON SCHOOL  
4225 S LAKE PARK AVE  
CHICAGO, IL 60653**

**RCRA-CESQG 1004696841  
FINDS ILR000059048**

RCRA-CESQG:  
Date form received by agency: 12/07/1998  
Facility name: ROBINSON JACKIE SCHOOL  
Facility address: 4225 S LAKE PARK AVE  
CHICAGO, IL 60653  
EPA ID: ILR000059048  
Mailing address: 8501 W 191ST ST  
BOX 10  
MOKENA, IL 60448  
Contact: THOMAS CONNELLY  
Contact address: 8501 W 191ST ST BOX 10  
MOKENA, IL 60448  
Contact country: US  
Contact telephone: (708) 923-0202  
Contact email: Not reported  
EPA Region: 05  
Classification: Conditionally Exempt Small Quantity Generator  
Description: Handler: generates 100 kg or less of hazardous waste per calendar



MAP FINDINGS  
FOCUS MAP 6

Map ID Site Database(s) EPA ID Number

**ROBINSON SCHOOL (Continued)**

**1004696841**

month, and accumulates 1000 kg or less of hazardous waste at any time; or generates 1 kg or less of acutely hazardous waste per calendar month, and accumulates at any time: 1 kg or less of acutely hazardous waste; or 100 kg or less of any residue or contaminated soil, waste or other debris resulting from the cleanup of a spill, into or on any land or water, of acutely hazardous waste; or generates 100 kg or less of any residue or contaminated soil, waste or other debris resulting from the cleanup of a spill, into or on any land or water, of acutely hazardous waste during any calendar month, and accumulates at any time: 1 kg or less of acutely hazardous waste; or 100 kg or less of any residue or contaminated soil, waste or other debris resulting from the cleanup of a spill, into or on any land or water, of acutely hazardous waste

Owner/Operator Summary:

Owner/operator name: CHICAGO PUBLIC SCHOOLS  
Owner/operator address: 1819 W PERSHING RD 6WW  
CHICAGO, IL 60609  
Owner/operator country: Not reported  
Owner/operator telephone: (773) 535-7038  
Legal status: District  
Owner/Operator Type: Owner  
Owner/Op start date: Not reported  
Owner/Op end date: Not reported

Handler Activities Summary:

U.S. importer of hazardous waste: No  
Mixed waste (haz. and radioactive): No  
Recycler of hazardous waste: No  
Transporter of hazardous waste: No  
Treater, storer or disposer of HW: No  
Underground injection activity: No  
On-site burner exemption: No  
Furnace exemption: No  
Used oil fuel burner: No  
Used oil processor: No  
User oil refiner: No  
Used oil fuel marketer to burner: No  
Used oil Specification marketer: No  
Used oil transfer facility: No  
Used oil transporter: No

. Waste code: D006  
. Waste name: CADMIUM  
  
. Waste code: D008  
. Waste name: LEAD  
  
. Waste code: D009  
. Waste name: MERCURY

Violation Status: No violations found

FINDS:

Registry ID: 110009386208

MAP FINDINGS  
FOCUS MAP 6

Map ID	Site	Database(s)	EPA ID Number
--------	------	-------------	---------------

**ROBINSON SCHOOL (Continued)**

**1004696841**

Environmental Interest/Information System

AFS (Aerometric Information Retrieval System (AIRS) Facility Subsystem) replaces the former Compliance Data System (CDS), the National Emission Data System (NEDS), and the Storage and Retrieval of Aerometric Data (SAROAD). AIRS is the national repository for information concerning airborne pollution in the United States. AFS is used to track emissions and compliance data from industrial plants. AFS data are utilized by states to prepare State Implementation Plans to comply with regulatory programs and by EPA as an input for the estimation of total national emissions. AFS is undergoing a major redesign to support facility operating permits required under Title V of the Clean Air Act.

ACES (Illinois - Agency Compliance And Enforcement System) is the Illinois EPA Project to facilitate the permitting operations

RCRAInfo is a national information system that supports the Resource Conservation and Recovery Act (RCRA) program through the tracking of events and activities related to facilities that generate, transport, and treat, store, or dispose of hazardous waste. RCRAInfo allows RCRA program staff to track the notification, permit, compliance, and corrective action activities required under RCRA.

AIR MINOR

114

**LAKE PARK CRESCENT REDEVELOPMENT (PARCEL 1-BLOCK 2)  
4000-4200 SOUTH LAKE PARK AVENUE  
CHICAGO, IL 60653**

**IL ENG CONTROLS  
IL INST CONTROL  
IL SRP**

**S105424289  
N/A**

ENGINEERING CONTROLS:

Illinois Epa Id:	0316355063
NFR Letter:	01/20/2005
Date NFR Recorded:	01/28/2005
Comprehensive / Focused:	Not reported
Remediation Applicant Name:	Kimberly Worthington
RA Company:	City of Chicago Department of Environment
RA Address:	30 North LaSalle Street
RA City,St,Zip:	Chicago, IL 60602
Worker Caution:	Yes
Acres:	0.31
Land Use:	Residential or Industrial/Commercial
Ground Water Use Restriction:	No
Highway Authority Agreement:	No
Ordinance:	Yes
Industrial - Commercial:	No
Slab on Grade:	No
BCT:	No
Building Slab:	Yes
Asphalt Used:	Yes
Concrete Used:	Yes
Clean Soil 3ft:	Yes
Clean Soil 10ft:	No
Alternate Barrier:	No
Illinois Epa Id:	0316355063
NFR Letter:	03/21/2006
Date NFR Recorded:	04/07/2006

MAP FINDINGS  
FOCUS MAP 6

Map ID      Site      Database(s)      EPA ID Number

---

**LAKE PARK CRESCENT REDEVELOPMENT (PARCEL 1-BLOCK 2) (Continued)**

**S105424289**

Comprehensive / Focused:      Comprehensive  
Remediation Applicant Name:      Carl Byrd  
RA Company:      Chicago Housing Authority  
RA Address:      626 West Jackson Boulevard  
RA City,St,Zip:      Chicago, IL 60602  
Worker Caution:      Yes  
Acres:      0.75  
Land Use:      Residential or Industrial/Commercial  
Ground Water Use Restriction:No  
Highway Authority Agreement:No  
Ordinance:      Yes  
Industrial - Commercial:      No  
Slab on Grade:      No  
BCT:      No  
Building Slab:      Yes  
Asphalt Used:      Yes  
Concrete Used:      Yes  
Clean Soil 3ft:      No  
Clean Soil 10ft:      No  
Alternate Barrier:      No

Illinois Epa Id:      0316355063  
NFR Letter:      01/19/2005  
Date NFR Recorded:      01/28/2005  
Comprehensive / Focused:      Comprehensive  
Remediation Applicant Name:      Kimberly Worthington  
RA Company:      City of Chicago Department of Environment  
RA Address:      30 North LaSalle Street  
RA City,St,Zip:      Chicago, Il 60602  
Worker Caution:      Yes  
Acres:      0.28  
Land Use:      Residential or Industrial/Commercial  
Ground Water Use Restriction:No  
Highway Authority Agreement:No  
Ordinance:      Yes  
Industrial - Commercial:      No  
Slab on Grade:      No  
BCT:      No  
Building Slab:      Yes  
Asphalt Used:      Yes  
Concrete Used:      Yes  
Clean Soil 3ft:      Yes  
Clean Soil 10ft:      No  
Alternate Barrier:      No

Illinois Epa Id:      0316355063  
NFR Letter:      01/21/2005  
Date NFR Recorded:      01/28/2005  
Comprehensive / Focused:      Comprehensive  
Remediation Applicant Name:      Kimberly Worthington  
RA Company:      City of Chicago Department of Environment  
RA Address:      30 North LaSalle Street  
RA City,St,Zip:      Chicago, IL 60602  
Worker Caution:      Yes  
Acres:      0.35  
Land Use:      Residential or Industrial/Commercial  
Ground Water Use Restriction:No

MAP FINDINGS  
 FOCUS MAP 6

Map ID      Site      Database(s)      EPA ID Number

---

**LAKE PARK CRESCENT REDEVELOPMENT (PARCEL 1-BLOCK 2) (Continued)**

**S105424289**

Highway Authority Agreement: No  
 Ordinance: Yes  
 Industrial - Commercial: No  
 Slab on Grade: No  
 BCT: No  
 Building Slab: Yes  
 Asphalt Used: Yes  
 Concrete Used: Yes  
 Clean Soil 3ft: Yes  
 Clean Soil 10ft: No  
 Alternate Barrier: No

Illinois Epa Id: 0316355063  
 NFR Letter: 09/08/2008  
 Date NFR Recorded: 09/23/2008  
 Comprehensive / Focused: Comprehensive  
 Remediation Applicant Name: John Gerut  
 RA Company: Chicago Housing Authority  
 RA Address: 60 East Van Buren Street  
 RA City,St,Zip: Chicago, IL 60602  
 Worker Caution: Yes  
 Acres: 0.73  
 Land Use: Residential or Industrial/Commercial

Ground Water Use Restriction: No  
 Highway Authority Agreement: No  
 Ordinance: Yes  
 Industrial - Commercial: No  
 Slab on Grade: No  
 BCT: No  
 Building Slab: Yes  
 Asphalt Used: No  
 Concrete Used: Yes  
 Clean Soil 3ft: Yes  
 Clean Soil 10ft: No  
 Alternate Barrier: No

Illinois Epa Id: 0316355063  
 NFR Letter: 07/24/2008  
 Date NFR Recorded: 08/05/2008  
 Comprehensive / Focused: Comprehensive  
 Remediation Applicant Name: John Gerut  
 RA Company: Chicago Housing Authority  
 RA Address: 60 East Van Buren Street  
 RA City,St,Zip: Chicago, IL 60602  
 Worker Caution: Yes  
 Acres: 0.93  
 Land Use: Residential or Industrial/Commercial

Ground Water Use Restriction: No  
 Highway Authority Agreement: No  
 Ordinance: Yes  
 Industrial - Commercial: No  
 Slab on Grade: No  
 BCT: No  
 Building Slab: Yes  
 Asphalt Used: No  
 Concrete Used: Yes  
 Clean Soil 3ft: Yes

MAP FINDINGS  
FOCUS MAP 6

Map ID	Site	Database(s)	EPA ID Number
--------	------	-------------	---------------

**LAKE PARK CRESCENT REDEVELOPMENT (PARCEL 1-BLOCK 2) (Continued)**

**S105424289**

Clean Soil 10ft: No  
 Alternate Barrier: No

Illinois Epa Id: 0316355063  
 NFR Letter: 09/04/2014  
 Date NFR Recorded: 09/23/2014  
 Comprehensive / Focused: Comprehensive  
 Remediation Applicant Name: Kari Saba  
 RA Company: Chicago Housing Authority  
 RA Address: 60 East Van Buren  
 RA City,St,Zip: Chicago, IL 60602  
 Worker Caution: Yes  
 Acres: 1.71  
 Land Use: Residential or Industrial/Commercial  
 Ground Water Use Restriction: No  
 Highway Authority Agreement: No  
 Ordinance: Yes  
 Industrial - Commercial: No  
 Slab on Grade: Yes  
 BCT: No  
 Building Slab: Yes  
 Asphalt Used: No  
 Concrete Used: Yes  
 Clean Soil 3ft: Yes  
 Clean Soil 10ft: No  
 Alternate Barrier: No

Illinois Epa Id: 0316355063  
 NFR Letter: 06/11/2008  
 Date NFR Recorded: 07/14/2008  
 Comprehensive / Focused: Comprehensive  
 Remediation Applicant Name: Carl Byrd  
 RA Company: Chicago Housing Authority  
 RA Address: 626 West Jackson Boulevard  
 RA City,St,Zip: Chicago, IL 60602  
 Worker Caution: Yes  
 Acres: 2.85  
 Land Use: Residential or Industrial/Commercial  
 Ground Water Use Restriction: No  
 Highway Authority Agreement: No  
 Ordinance: Yes  
 Industrial - Commercial: No  
 Slab on Grade: No  
 BCT: No  
 Building Slab: No  
 Asphalt Used: No  
 Concrete Used: No  
 Clean Soil 3ft: Yes  
 Clean Soil 10ft: No  
 Alternate Barrier: No

**IL INSTUTIONAL CONTROL:**

Illinois EPA Id: 0316355063  
 NFR Letter: 06/11/2004  
 Date NFR Recorded: 06/28/2004  
 Comprehensive / Focused: Comprehensive  
 Remediation Applicant Name: Kimberly Worthington

MAP FINDINGS  
FOCUS MAP 6

Map ID      Site      Database(s)      EPA ID Number

**LAKE PARK CRESCENT REDEVELOPMENT (PARCEL 1-BLOCK 2) (Continued)**

**S105424289**

RA Company:                      City of Chicago Department of Environment  
 RA Address:                      30 North LaSalle Street  
 RA City,St,Zip:                  Chicago, IL 60602  
 Worker Caution:                No  
 Acres:                              0.3  
 Land Use:                         Residential or Industrial/Commercial  
 Ground Water Use Restriction: No  
 Highway Authority Agreement: No  
 Ordinance:                        Yes  
 Industrial - Commercial:        No  
 Slab on Grade:                  No  
 BCT:                                No  
 Building Slab:                  No  
 Asphalt Used:                    No  
 Concrete Used:                  No  
 Clean Soil 3ft:                  No  
 Clean Soil 10ft:                 No  
 Alternate Barrier:                No

Illinois EPA Id:                  0316355063  
 NFR Letter:                      01/20/2005  
 Date NFR Recorded:            01/28/2005  
 Comprehensive / Focused:      Not reported  
 Remediation Applicant Name:   Kimberly Worthington  
 RA Company:                      City of Chicago Department of Environment  
 RA Address:                      30 North LaSalle Street  
 RA City,St,Zip:                  Chicago, IL 60602  
 Worker Caution:                Yes  
 Acres:                              0.31  
 Land Use:                         Residential or Industrial/Commercial  
 Ground Water Use Restriction: No  
 Highway Authority Agreement: No  
 Ordinance:                        Yes  
 Industrial - Commercial:        No  
 Slab on Grade:                  No  
 BCT:                                No  
 Building Slab:                  Yes  
 Asphalt Used:                    Yes  
 Concrete Used:                  Yes  
 Clean Soil 3ft:                  Yes  
 Clean Soil 10ft:                 No  
 Alternate Barrier:                No

Illinois EPA Id:                  0316355063  
 NFR Letter:                      03/21/2006  
 Date NFR Recorded:            04/07/2006  
 Comprehensive / Focused:      Comprehensive  
 Remediation Applicant Name:   Carl Byrd  
 RA Company:                      Chicago Housing Authority  
 RA Address:                      626 West Jackson Boulevard  
 RA City,St,Zip:                  Chicago, IL 60602  
 Worker Caution:                Yes  
 Acres:                              0.75  
 Land Use:                         Residential or Industrial/Commercial  
 Ground Water Use Restriction: No  
 Highway Authority Agreement: No  
 Ordinance:                        Yes

MAP FINDINGS  
FOCUS MAP 6

Map ID	Site	Database(s)	EPA ID Number
--------	------	-------------	---------------

**LAKE PARK CRESCENT REDEVELOPMENT (PARCEL 1-BLOCK 2) (Continued)**

**S105424289**

Industrial - Commercial:	No
Slab on Grade:	No
BCT:	No
Building Slab:	Yes
Asphalt Used:	Yes
Concrete Used:	Yes
Clean Soil 3ft:	No
Clean Soil 10ft:	No
Alternate Barrier:	No
Illinois EPA Id:	0316355063
NFR Letter:	06/10/2004
Date NFR Recorded:	06/28/2004
Comprehensive / Focused:	Comprehensive
Remediation Applicant Name:	Kimberly Worthington
RA Company:	City of Chicago Department of nvironment
RA Address:	30 North LaSalle Street
RA City,St,Zip:	Chicago, IL 60602
Worker Caution:	No
Acres:	0.3
Land Use:	Residential or Industrial/Commercial
Ground Water Use Restriction:	No
Highway Authority Agreement:	No
Ordinance:	Yes
Industrial - Commercial:	No
Slab on Grade:	No
BCT:	No
Building Slab:	No
Asphalt Used:	No
Concrete Used:	No
Clean Soil 3ft:	No
Clean Soil 10ft:	No
Alternate Barrier:	No
Illinois EPA Id:	0316355063
NFR Letter:	01/19/2005
Date NFR Recorded:	01/28/2005
Comprehensive / Focused:	Comprehensive
Remediation Applicant Name:	Kimberly Worthington
RA Company:	City of Chicago Department of Environment
RA Address:	30 North LaSalle Street
RA City,St,Zip:	Chicago, Il 60602
Worker Caution:	Yes
Acres:	0.28
Land Use:	Residential or Industrial/Commercial
Ground Water Use Restriction:	No
Highway Authority Agreement:	No
Ordinance:	Yes
Industrial - Commercial:	No
Slab on Grade:	No
BCT:	No
Building Slab:	Yes
Asphalt Used:	Yes
Concrete Used:	Yes
Clean Soil 3ft:	Yes
Clean Soil 10ft:	No
Alternate Barrier:	No

MAP FINDINGS  
FOCUS MAP 6

Map ID Site Database(s) EPA ID Number

**LAKE PARK CRESCENT REDEVELOPMENT (PARCEL 1-BLOCK 2) (Continued)**

**S105424289**

Illinois EPA Id: 0316355063  
 NFR Letter: 12/20/2004  
 Date NFR Recorded: 01/24/2005  
 Comprehensive / Focused: Comprehensive  
 Remediation Applicant Name: Kimberly Worthington  
 RA Company: City of Chicago Department of Environment  
 RA Address: 30 North LaSalle Street  
 RA City,St,Zip: Chicago, IL 60602  
 Worker Caution: No  
 Acres: 0.28  
 Land Use: Residential or Industrial/Commercial  
 Ground Water Use Restriction: No  
 Highway Authority Agreement: No  
 Ordinance: Yes  
 Industrial - Commercial: No  
 Slab on Grade: No  
 BCT: No  
 Building Slab: No  
 Asphalt Used: No  
 Concrete Used: No  
 Clean Soil 3ft: No  
 Clean Soil 10ft: No  
 Alternate Barrier: No

Illinois EPA Id: 0316355063  
 NFR Letter: 01/21/2005  
 Date NFR Recorded: 01/28/2005  
 Comprehensive / Focused: Comprehensive  
 Remediation Applicant Name: Kimberly Worthington  
 RA Company: City of Chicago Department of Environment  
 RA Address: 30 North LaSalle Street  
 RA City,St,Zip: Chicago, IL 60602  
 Worker Caution: Yes  
 Acres: 0.35  
 Land Use: Residential or Industrial/Commercial  
 Ground Water Use Restriction: No  
 Highway Authority Agreement: No  
 Ordinance: Yes  
 Industrial - Commercial: No  
 Slab on Grade: No  
 BCT: No  
 Building Slab: Yes  
 Asphalt Used: Yes  
 Concrete Used: Yes  
 Clean Soil 3ft: Yes  
 Clean Soil 10ft: No  
 Alternate Barrier: No

Illinois EPA Id: 0316355063  
 NFR Letter: 09/08/2008  
 Date NFR Recorded: 09/23/2008  
 Comprehensive / Focused: Comprehensive  
 Remediation Applicant Name: John Gerut  
 RA Company: Chicago Housing Authority  
 RA Address: 60 East Van Buren Street  
 RA City,St,Zip: Chicago, IL 60602  
 Worker Caution: Yes



MAP FINDINGS  
FOCUS MAP 6

Map ID      Site      Database(s)      EPA ID Number

**LAKE PARK CRESCENT REDEVELOPMENT (PARCEL 1-BLOCK 2) (Continued)**

**S105424289**

Acres: 0.73  
 Land Use: Residential or Industrial/Commercial  
 Ground Water Use Restriction: No  
 Highway Authority Agreement: No  
 Ordinance: Yes  
 Industrial - Commercial: No  
 Slab on Grade: No  
 BCT: No  
 Building Slab: Yes  
 Asphalt Used: No  
 Concrete Used: Yes  
 Clean Soil 3ft: Yes  
 Clean Soil 10ft: No  
 Alternate Barrier: No

Illinois EPA Id: 0316355063  
 NFR Letter: 07/24/2008  
 Date NFR Recorded: 08/05/2008  
 Comprehensive / Focused: Comprehensive  
 Remediation Applicant Name: John Gerut  
 RA Company: Chicago Housing Authority  
 RA Address: 60 East Van Buren Street  
 RA City,St,Zip: Chicago, IL 60602  
 Worker Caution: Yes  
 Acres: 0.93  
 Land Use: Residential or Industrial/Commercial  
 Ground Water Use Restriction: No  
 Highway Authority Agreement: No  
 Ordinance: Yes  
 Industrial - Commercial: No  
 Slab on Grade: No  
 BCT: No  
 Building Slab: Yes  
 Asphalt Used: No  
 Concrete Used: Yes  
 Clean Soil 3ft: Yes  
 Clean Soil 10ft: No  
 Alternate Barrier: No

Illinois EPA Id: 0316355063  
 NFR Letter: 10/04/2012  
 Date NFR Recorded: 10/15/2012  
 Comprehensive / Focused: Comprehensive  
 Remediation Applicant Name: John Gerut  
 RA Company: Chicago Housing Authority  
 RA Address: 60 East Van Buren Street  
 RA City,St,Zip: Chicago, IL 60602  
 Worker Caution: No  
 Acres: 0.812  
 Land Use: Residential or Industrial/Commercial  
 Ground Water Use Restriction: Yes  
 Highway Authority Agreement: No  
 Ordinance: No  
 Industrial - Commercial: No  
 Slab on Grade: No  
 BCT: No  
 Building Slab: No

MAP FINDINGS  
FOCUS MAP 6

Map ID	Site	Database(s)	EPA ID Number
--------	------	-------------	---------------

**LAKE PARK CRESCENT REDEVELOPMENT (PARCEL 1-BLOCK 2) (Continued)**

**S105424289**

Asphalt Used:	No
Concrete Used:	No
Clean Soil 3ft:	No
Clean Soil 10ft:	No
Alternate Barrier:	No
Illinois EPA Id:	0316355063
NFR Letter:	09/04/2014
Date NFR Recorded:	09/23/2014
Comprehensive / Focused:	Comprehensive
Remediation Applicant Name:	Kari Saba
RA Company:	Chicago Housing Authority
RA Address:	60 East Van Buren
RA City,St,Zip:	Chicago, IL 60602
Worker Caution:	Yes
Acres:	1.71
Land Use:	Residential or Industrial/Commercial
Ground Water Use Restriction:	No
Highway Authority Agreement:	No
Ordinance:	Yes
Industrial - Commercial:	No
Slab on Grade:	Yes
BCT:	No
Building Slab:	Yes
Asphalt Used:	No
Concrete Used:	Yes
Clean Soil 3ft:	Yes
Clean Soil 10ft:	No
Alternate Barrier:	No
Illinois EPA Id:	0316355063
NFR Letter:	06/11/2008
Date NFR Recorded:	07/14/2008
Comprehensive / Focused:	Comprehensive
Remediation Applicant Name:	Carl Byrd
RA Company:	Chicago Housing Authority
RA Address:	626 West Jackson Boulevard
RA City,St,Zip:	Chicago, IL 60602
Worker Caution:	Yes
Acres:	2.85
Land Use:	Residential or Industrial/Commercial
Ground Water Use Restriction:	No
Highway Authority Agreement:	No
Ordinance:	Yes
Industrial - Commercial:	No
Slab on Grade:	No
BCT:	No
Building Slab:	No
Asphalt Used:	No
Concrete Used:	No
Clean Soil 3ft:	Yes
Clean Soil 10ft:	No
Alternate Barrier:	No

SRP:

IL EPA Id:	0316355063
US EPA Id:	Not reported

MAP FINDINGS  
FOCUS MAP 6

Map ID	Site	Database(s)	EPA ID Number
--------	------	-------------	---------------

**LAKE PARK CRESCENT REDEVELOPMENT (PARCEL 1-BLOCK 2) (Continued)**

**S105424289**

Longitude: -87.599928  
 Latitude: 41.820232  
 Contact Name: Kari Saba  
 Contact Address: 626 West Jackson Boulevard  
 Contact City,St,Zip: Chicago, IL 60605  
 Contact Phone: (312) 913-7612  
 Date Enrolled: 05/09/2002  
 Point Of Contact: John Geiger  
 Consultant Company: Environmental Design International, Inc.  
 Consultant Address: 33 West Monroe Street  
 Consultant City,St,Zip: Chicago, IL 60603  
 Consultant Phone: (312) 345-1400  
 Proj Mgr Assigned: James Baldwin  
 Sec. 4 Letter Date: Not reported  
 Active: No  
 No Further Remediation Letter Dt: 06/13/2006  
 Remediation Applicant Co: Chicago Housing Authority  
 Effective: True  
 Remediation Applicant Name: Carl Byrd  
 Remediation Applicant Company: Chicago Housing Authority  
 Remediation Applicant Address: 626 West Jackson Boulevard  
 Remediation Applicant City,St,Zip: Chicago, IL 60602  
 Illinois EPA: 0316355063  
 Site Name: Lake Park Crescent Redevelopment (Terrace Park-Block 5)  
 NFR Letter: 2008-06-11  
 NFR Letter Date Recorded: 2008-07-14  
 Comprehensive/Focused: Comprehensive  
 Worker Caution: Yes  
 Acres: 2.85  
 Land Use: Residential or Industrial/Commercial  
 Ground Water Use Restriction: No  
 Highway Authority Agreement: No  
 Ordinance: Yes  
 Industrial - Commercial: No  
 Slab on Grade: No  
 BCT: No  
 Building Slab: No  
 Asphalt Used: No  
 Concrete Used: No  
 Clean Soil 3ft: Yes  
 Clean Soil 10ft: No  
 Alternate Barrier: No  
  
 Remediation Applicant Name: John Gerut  
 Remediation Applicant Company: Chicago Housing Authority  
 Remediation Applicant Address: 60 East Van Buren Street  
 Remediation Applicant City,St,Zip: Chicago, IL 60602  
 Illinois EPA: 0316355063  
 Site Name: Lake Park Crescent Redevelopment (Parcel 6-Block 1 & Parcel 4-Block 2)  
 NFR Letter: 2008-07-24  
 NFR Letter Date Recorded: 2008-08-05  
 Comprehensive/Focused: Comprehensive  
 Worker Caution: Yes  
 Acres: 0.93  
 Land Use: Residential or Industrial/Commercial  
 Ground Water Use Restriction: No  
 Highway Authority Agreement: No

MAP FINDINGS  
 FOCUS MAP 6

Map ID	Site	Database(s)	EPA ID Number
--------	------	-------------	---------------

**LAKE PARK CRESCENT REDEVELOPMENT (PARCEL 1-BLOCK 2) (Continued)**

**S105424289**

Ordinance: Yes  
 Industrial - Commercial: No  
 Slab on Grade: No  
 BCT: No  
 Building Slab: Yes  
 Asphalt Used: No  
 Concrete Used: Yes  
 Clean Soil 3ft: Yes  
 Clean Soil 10ft: No  
 Alternate Barrier: No

Remediation Applicant Name: John Gerut  
 Remediation Applicant Company: Chicago Housing Authority  
 Remediation Applicant Address: 60 East Van Buren Street  
 Remediation Applicant City,St,Zip: Chicago, IL 60602  
 Illinois EPA: 0316355063  
 Site Name: Lake Park Crescent Redevelopment (Parcel 5-Block 2)  
 NFR Letter: 2008-09-08  
 NFR Letter Date Recorded: 2008-09-23  
 Comprehensive/Focused: Comprehensive  
 Worker Caution: Yes  
 Acres: 0.73  
 Land Use: Residential or Industrial/Commercial  
 Ground Water Use Restriction: No  
 Highway Authority Agreement: No  
 Ordinance: Yes  
 Industrial - Commercial: No  
 Slab on Grade: No  
 BCT: No  
 Building Slab: Yes  
 Asphalt Used: No  
 Concrete Used: Yes  
 Clean Soil 3ft: Yes  
 Clean Soil 10ft: No  
 Alternate Barrier: No

Remediation Applicant Name: Kimberly Worthington  
 Remediation Applicant Company: City of Chicago Department of nvironment  
 Remediation Applicant Address: 30 North LaSalle Street  
 Remediation Applicant City,St,Zip: Chicago, IL 60602  
 Illinois EPA: 0316355063  
 Site Name: Lake Park Crescent Redevelopment (Parcel 2-Block 1)  
 NFR Letter: 2004-06-10  
 NFR Letter Date Recorded: 2004-06-28  
 Comprehensive/Focused: Comprehensive  
 Worker Caution: No  
 Acres: 0.3  
 Land Use: Residential or Industrial/Commercial  
 Ground Water Use Restriction: No  
 Highway Authority Agreement: No  
 Ordinance: Yes  
 Industrial - Commercial: No  
 Slab on Grade: No  
 BCT: No  
 Building Slab: No  
 Asphalt Used: No  
 Concrete Used: No

MAP FINDINGS  
FOCUS MAP 6

Map ID      Site      Database(s)      EPA ID Number

**LAKE PARK CRESCENT REDEVELOPMENT (PARCEL 1-BLOCK 2) (Continued)**

**S105424289**

Clean Soil 3ft:                      No  
Clean Soil 10ft:                      No  
Alternate Barrier:                      No

Remediation Applicant Name:      Kimberly Worthington  
Remediation Applicant Company:      City of Chicago Department of Environment  
Remediation Applicant Address:      30 North LaSalle Street  
Remediation Applicant City,St,Zip:      Chicago, IL 60602  
Illinois EPA:                              0316355063  
Site Name:                                Lake Park Crescent Redevelopment (Parcel 1-Block 1)  
NFR Letter:                                2004-06-11  
NFR Letter Date Recorded:              2004-06-28  
Comprehensive/Focused:                Comprehensive  
Worker Caution:                        No  
Acres:                                        0.3  
Land Use:                                    Residential or Industrial/Commercial  
Ground Water Use Restriction:        No  
Highway Authority Agreement:        No  
Ordinance:                                Yes  
Industrial - Commercial:                No  
Slab on Grade:                            No  
BCT:                                         No  
Building Slab:                            No  
Asphalt Used:                            No  
Concrete Used:                            No  
Clean Soil 3ft:                            No  
Clean Soil 10ft:                            No  
Alternate Barrier:                        No

Remediation Applicant Name:      Kimberly Worthington  
Remediation Applicant Company:      City of Chicago Department of Environment  
Remediation Applicant Address:      30 North LaSalle Street  
Remediation Applicant City,St,Zip:      Chicago, IL 60602  
Illinois EPA:                              0316355063  
Site Name:                                Lake Park Crescent Redevelopment (Parcel 3-Block 1)  
NFR Letter:                                2004-12-20  
NFR Letter Date Recorded:              2005-01-24  
Comprehensive/Focused:                Comprehensive  
Worker Caution:                        No  
Acres:                                        0.28  
Land Use:                                    Residential or Industrial/Commercial  
Ground Water Use Restriction:        No  
Highway Authority Agreement:        No  
Ordinance:                                Yes  
Industrial - Commercial:                No  
Slab on Grade:                            No  
BCT:                                         No  
Building Slab:                            No  
Asphalt Used:                            No  
Concrete Used:                            No  
Clean Soil 3ft:                            No  
Clean Soil 10ft:                            No  
Alternate Barrier:                        No

Remediation Applicant Name:      Kimberly Worthington  
Remediation Applicant Company:      City of Chicago Department of Environment  
Remediation Applicant Address:      30 North LaSalle Street

MAP FINDINGS  
FOCUS MAP 6

Map ID	Site	Database(s)	EPA ID Number
--------	------	-------------	---------------

**LAKE PARK CRESCENT REDEVELOPMENT (PARCEL 1-BLOCK 2) (Continued)**

**S105424289**

Remediation Applicant City,St,Zip: Chicago, Il 60602  
 Illinois EPA: 0316355063  
 Site Name: Lake Park Crescent Redevelopment (Parcel 2-Block 2)  
 NFR Letter: 2005-01-19  
 NFR Letter Date Recorded: 2005-01-28  
 Comprehensive/Focused: Comprehensive  
 Worker Caution: Yes  
 Acres: 0.28  
 Land Use: Residential or Industrial/Commercial  
 Ground Water Use Restriction: No  
 Highway Authority Agreement: No  
 Ordinance: Yes  
 Industrial - Commercial: No  
 Slab on Grade: No  
 BCT: No  
 Building Slab: Yes  
 Asphalt Used: Yes  
 Concrete Used: Yes  
 Clean Soil 3ft: Yes  
 Clean Soil 10ft: No  
 Alternate Barrier: No

Remediation Applicant Name: Kimberly Worthington  
 Remediation Applicant Company: City of Chicago Department of Environment  
 Remediation Applicant Address: 30 North LaSalle Street  
 Remediation Applicant City,St,Zip: Chicago, IL 60602  
 Illinois EPA: 0316355063  
 Site Name: Lake Park Crescent Redevelopment (Parcel 1-Block 2)  
 NFR Letter: 2005-01-20  
 NFR Letter Date Recorded: 2005-01-28  
 Comprehensive/Focused: Not reported  
 Worker Caution: Yes  
 Acres: 0.31  
 Land Use: Residential or Industrial/Commercial  
 Ground Water Use Restriction: No  
 Highway Authority Agreement: No  
 Ordinance: Yes  
 Industrial - Commercial: No  
 Slab on Grade: No  
 BCT: No  
 Building Slab: Yes  
 Asphalt Used: Yes  
 Concrete Used: Yes  
 Clean Soil 3ft: Yes  
 Clean Soil 10ft: No  
 Alternate Barrier: No

Remediation Applicant Name: Kimberly Worthington  
 Remediation Applicant Company: City of Chicago Department of Environment  
 Remediation Applicant Address: 30 North LaSalle Street  
 Remediation Applicant City,St,Zip: Chicago, IL 60602  
 Illinois EPA: 0316355063  
 Site Name: Lake Park Crescent Redevelopment (Parcel 4-Block 1)  
 NFR Letter: 2005-01-21  
 NFR Letter Date Recorded: 2005-01-28  
 Comprehensive/Focused: Comprehensive  
 Worker Caution: Yes

MAP FINDINGS  
FOCUS MAP 6

Map ID      Site      Database(s)      EPA ID Number

---

**LAKE PARK CRESCENT REDEVELOPMENT (PARCEL 1-BLOCK 2) (Continued)**

**S105424289**

Acres: 0.35  
 Land Use: Residential or Industrial/Commercial  
 Ground Water Use Restriction: No  
 Highway Authority Agreement: No  
 Ordinance: Yes  
 Industrial - Commercial: No  
 Slab on Grade: No  
 BCT: No  
 Building Slab: Yes  
 Asphalt Used: Yes  
 Concrete Used: Yes  
 Clean Soil 3ft: Yes  
 Clean Soil 10ft: No  
 Alternate Barrier: No

Remediation Applicant Name: Carl Byrd  
 Remediation Applicant Company: Chicago Housing Authority  
 Remediation Applicant Address: 626 West Jackson Boulevard  
 Remediation Applicant City,St,Zip: Chicago, IL 60602  
 Illinois EPA: 0316355063  
 Site Name: Lake Park Crescent Redevelopment (Parcel 1-Block 3)  
 NFR Letter: 2006-03-21  
 NFR Letter Date Recorded: 2006-04-07  
 Comprehensive/Focused: Comprehensive  
 Worker Caution: Yes

Acres: 0.75  
 Land Use: Residential or Industrial/Commercial  
 Ground Water Use Restriction: No  
 Highway Authority Agreement: No  
 Ordinance: Yes  
 Industrial - Commercial: No  
 Slab on Grade: No  
 BCT: No  
 Building Slab: Yes  
 Asphalt Used: Yes  
 Concrete Used: Yes  
 Clean Soil 3ft: No  
 Clean Soil 10ft: No  
 Alternate Barrier: No

Remediation Applicant Name: Carl Byrd  
 Remediation Applicant Company: Chicago Housing Authority  
 Remediation Applicant Address: 626 West Jackson Boulevard  
 Remediation Applicant City,St,Zip: Chicago, IL 60602  
 Illinois EPA: 0316355063  
 Site Name: Lake Park Crescent Redevelopment (Parcel 3-Block 2)  
 NFR Letter: 2006-06-13  
 NFR Letter Date Recorded: 2006-06-30  
 Comprehensive/Focused: Comprehensive  
 Worker Caution: No

Acres: 0.3  
 Land Use: Residential or Industrial/Commercial  
 Ground Water Use Restriction: No  
 Highway Authority Agreement: No  
 Ordinance: No  
 Industrial - Commercial: No  
 Slab on Grade: No

MAP FINDINGS  
FOCUS MAP 6

Map ID	Site	Database(s)	EPA ID Number
--------	------	-------------	---------------

**LAKE PARK CRESCENT REDEVELOPMENT (PARCEL 1-BLOCK 2) (Continued)**

**S105424289**

BCT: No  
 Building Slab: No  
 Asphalt Used: No  
 Concrete Used: No  
 Clean Soil 3ft: No  
 Clean Soil 10ft: No  
 Alternate Barrier: No

Remediation Applicant Name: Carl Byrd  
 Remediation Applicant Company: Chicago Housing Authority  
 Remediation Applicant Address: 626 West Jackson Boulevard  
 Remediation Applicant City,St,Zip: Chicago, IL 60602  
 Illinois EPA: 0316355063  
 Site Name: Lake Park Crescent Redevelopment (Parcel 5-Block 1)  
 NFR Letter: 2006-06-14  
 NFR Letter Date Recorded: 2006-06-30  
 Comprehensive/Focused: Comprehensive  
 Worker Caution: No  
 Acres: 0.3  
 Land Use: Residential or Industrial/Commercial  
 Ground Water Use Restriction: No  
 Highway Authority Agreement: No  
 Ordinance: No  
 Industrial - Commercial: No  
 Slab on Grade: No  
 BCT: No  
 Building Slab: No  
 Asphalt Used: No  
 Concrete Used: No  
 Clean Soil 3ft: No  
 Clean Soil 10ft: No  
 Alternate Barrier: No

Remediation Applicant Name: Kari Saba  
 Remediation Applicant Company: Chicago Housing Authority  
 Remediation Applicant Address: 60 East Van Buren  
 Remediation Applicant City,St,Zip: Chicago, IL 60602  
 Illinois EPA: 0316355063  
 Site Name: Lake Park Crescent Redevelopment (Parcels in Blocks 3 & 4)  
 NFR Letter: 2014-09-04  
 NFR Letter Date Recorded: 2014-09-23  
 Comprehensive/Focused: Comprehensive  
 Worker Caution: Yes  
 Acres: 1.71  
 Land Use: Residential or Industrial/Commercial  
 Ground Water Use Restriction: No  
 Highway Authority Agreement: No  
 Ordinance: Yes  
 Industrial - Commercial: No  
 Slab on Grade: Yes  
 BCT: No  
 Building Slab: Yes  
 Asphalt Used: No  
 Concrete Used: Yes  
 Clean Soil 3ft: Yes  
 Clean Soil 10ft: No  
 Alternate Barrier: No



MAP FINDINGS  
FOCUS MAP 6

Map ID      Site      Database(s)      EPA ID Number

**LAKE PARK CRESCENT REDEVELOPMENT (PARCEL 1-BLOCK 2) (Continued)**

**S105424289**

Remediation Applicant Name: John Gerut  
 Remediation Applicant Company: Chicago Housing Authority  
 Remediation Applicant Address: 60 East Van Buren Street  
 Remediation Applicant City,St,Zip: Chicago, IL 60602  
 Illinois EPA: 0316355063  
 Site Name: Lake Park Crescent Redevelopment (Parcel 6-Block 2)  
 NFR Letter: 2012-10-04  
 NFR Letter Date Recorded: 2012-10-15  
 Comprehensive/Focused: Comprehensive  
 Worker Caution: No  
 Acres: 0.812  
 Land Use: Residential or Industrial/Commercial  
 Ground Water Use Restriction: Yes  
 Highway Authority Agreement: No  
 Ordinance: No  
 Industrial - Commercial: No  
 Slab on Grade: No  
 BCT: No  
 Building Slab: No  
 Asphalt Used: No  
 Concrete Used: No  
 Clean Soil 3ft: No  
 Clean Soil 10ft: No  
 Alternate Barrier: No

IL EPA Id: 0316355063  
 US EPA Id: Not reported  
 Longitude: -87.599928  
 Latitude: 41.820232  
 Contact Name: Kari Saba  
 Contact Address: 626 West Jackson Boulevard  
 Contact City,St,Zip: Chicago, IL 60605  
 Contact Phone: (312) 913-7612  
 Date Enrolled: 05/09/2002  
 Point Of Contact: John Geiger  
 Consultant Company: Environmental Design International, Inc.  
 Consultant Address: 33 West Monroe Street  
 Consultant City,St,Zip: Chicago, IL 60603  
 Consultant Phone: (312) 345-1400  
 Proj Mgr Assigned: James Baldwin  
 Sec. 4 Letter Date: Not reported  
 Active: No  
 No Further Remediation Letter Dt: 06/11/2004  
 Remediation Applicant Co: Chicago Housing Authority  
 Effective: True  
 Remediation Applicant Name: Carl Byrd  
 Remediation Applicant Company: Chicago Housing Authority  
 Remediation Applicant Address: 626 West Jackson Boulevard  
 Remediation Applicant City,St,Zip: Chicago, IL 60602  
 Illinois EPA: 0316355063  
 Site Name: Lake Park Crescent Redevelopment (Terrace Park-Block 5)  
 NFR Letter: 2008-06-11  
 NFR Letter Date Recorded: 2008-07-14  
 Comprehensive/Focused: Comprehensive  
 Worker Caution: Yes  
 Acres: 2.85

MAP FINDINGS  
FOCUS MAP 6

Map ID      Site      Database(s)      EPA ID Number

---

**LAKE PARK CRESCENT REDEVELOPMENT (PARCEL 1-BLOCK 2) (Continued)**

**S105424289**

Land Use: Residential or Industrial/Commercial  
 Ground Water Use Restriction: No  
 Highway Authority Agreement: No  
 Ordinance: Yes  
 Industrial - Commercial: No  
 Slab on Grade: No  
 BCT: No  
 Building Slab: No  
 Asphalt Used: No  
 Concrete Used: No  
 Clean Soil 3ft: Yes  
 Clean Soil 10ft: No  
 Alternate Barrier: No

Remediation Applicant Name: John Gerut  
 Remediation Applicant Company: Chicago Housing Authority  
 Remediation Applicant Address: 60 East Van Buren Street  
 Remediation Applicant City,St,Zip: Chicago, IL 60602  
 Illinois EPA: 0316355063  
 Site Name: Lake Park Crescent Redevelopment (Parcel 6-Block 1 & Parcel 4-Block 2)  
 NFR Letter: 2008-07-24  
 NFR Letter Date Recorded: 2008-08-05  
 Comprehensive/Focused: Comprehensive  
 Worker Caution: Yes  
 Acres: 0.93  
 Land Use: Residential or Industrial/Commercial  
 Ground Water Use Restriction: No  
 Highway Authority Agreement: No  
 Ordinance: Yes  
 Industrial - Commercial: No  
 Slab on Grade: No  
 BCT: No  
 Building Slab: Yes  
 Asphalt Used: No  
 Concrete Used: Yes  
 Clean Soil 3ft: Yes  
 Clean Soil 10ft: No  
 Alternate Barrier: No

Remediation Applicant Name: John Gerut  
 Remediation Applicant Company: Chicago Housing Authority  
 Remediation Applicant Address: 60 East Van Buren Street  
 Remediation Applicant City,St,Zip: Chicago, IL 60602  
 Illinois EPA: 0316355063  
 Site Name: Lake Park Crescent Redevelopment (Parcel 5-Block 2)  
 NFR Letter: 2008-09-08  
 NFR Letter Date Recorded: 2008-09-23  
 Comprehensive/Focused: Comprehensive  
 Worker Caution: Yes  
 Acres: 0.73  
 Land Use: Residential or Industrial/Commercial  
 Ground Water Use Restriction: No  
 Highway Authority Agreement: No  
 Ordinance: Yes  
 Industrial - Commercial: No  
 Slab on Grade: No  
 BCT: No

MAP FINDINGS  
FOCUS MAP 6

Map ID	Site	Database(s)	EPA ID Number
--------	------	-------------	---------------

**LAKE PARK CRESCENT REDEVELOPMENT (PARCEL 1-BLOCK 2) (Continued)**

**S105424289**

Building Slab: Yes  
Asphalt Used: No  
Concrete Used: Yes  
Clean Soil 3ft: Yes  
Clean Soil 10ft: No  
Alternate Barrier: No

Remediation Applicant Name: Kimberly Worthington  
Remediation Applicant Company: City of Chicago Department of nvironment  
Remediation Applicant Address: 30 North LaSalle Street  
Remediation Applicant City,St,Zip: Chicago, IL 60602  
Illinois EPA: 0316355063  
Site Name: Lake Park Crescent Redevelopment (Parcel 2-Block 1)  
NFR Letter: 2004-06-10  
NFR Letter Date Recorded: 2004-06-28  
Comprehensive/Focused: Comprehensive  
Worker Caution: No  
Acres: 0.3  
Land Use: Residential or Industrial/Commercial  
Ground Water Use Restriction: No  
Highway Authority Agreement: No  
Ordinance: Yes  
Industrial - Commercial: No  
Slab on Grade: No  
BCT: No  
Building Slab: No  
Asphalt Used: No  
Concrete Used: No  
Clean Soil 3ft: No  
Clean Soil 10ft: No  
Alternate Barrier: No

Remediation Applicant Name: Kimberly Worthington  
Remediation Applicant Company: City of Chicago Department of Environment  
Remediation Applicant Address: 30 North LaSalle Street  
Remediation Applicant City,St,Zip: Chicago, IL 60602  
Illinois EPA: 0316355063  
Site Name: Lake Park Crescent Redevelopment (Parcel 1-Block 1)  
NFR Letter: 2004-06-11  
NFR Letter Date Recorded: 2004-06-28  
Comprehensive/Focused: Comprehensive  
Worker Caution: No  
Acres: 0.3  
Land Use: Residential or Industrial/Commercial  
Ground Water Use Restriction: No  
Highway Authority Agreement: No  
Ordinance: Yes  
Industrial - Commercial: No  
Slab on Grade: No  
BCT: No  
Building Slab: No  
Asphalt Used: No  
Concrete Used: No  
Clean Soil 3ft: No  
Clean Soil 10ft: No  
Alternate Barrier: No

MAP FINDINGS  
FOCUS MAP 6

Map ID	Site	Database(s)	EPA ID Number
--------	------	-------------	---------------

**LAKE PARK CRESCENT REDEVELOPMENT (PARCEL 1-BLOCK 2) (Continued)**

**S105424289**

Remediation Applicant Name: Kimberly Worthington  
 Remediation Applicant Company: City of Chicago Department of Environment  
 Remediation Applicant Address: 30 North LaSalle Street  
 Remediation Applicant City,St,Zip: Chicago, IL 60602  
 Illinois EPA: 0316355063  
 Site Name: Lake Park Crescent Redevelopment (Parcel 3-Block 1)  
 NFR Letter: 2004-12-20  
 NFR Letter Date Recorded: 2005-01-24  
 Comprehensive/Focused: Comprehensive  
 Worker Caution: No  
 Acres: 0.28  
 Land Use: Residential or Industrial/Commercial  
 Ground Water Use Restriction: No  
 Highway Authority Agreement: No  
 Ordinance: Yes  
 Industrial - Commercial: No  
 Slab on Grade: No  
 BCT: No  
 Building Slab: No  
 Asphalt Used: No  
 Concrete Used: No  
 Clean Soil 3ft: No  
 Clean Soil 10ft: No  
 Alternate Barrier: No

Remediation Applicant Name: Kimberly Worthington  
 Remediation Applicant Company: City of Chicago Department of Environment  
 Remediation Applicant Address: 30 North LaSalle Street  
 Remediation Applicant City,St,Zip: Chicago, IL 60602  
 Illinois EPA: 0316355063  
 Site Name: Lake Park Crescent Redevelopment (Parcel 2-Block 2)  
 NFR Letter: 2005-01-19  
 NFR Letter Date Recorded: 2005-01-28  
 Comprehensive/Focused: Comprehensive  
 Worker Caution: Yes  
 Acres: 0.28  
 Land Use: Residential or Industrial/Commercial  
 Ground Water Use Restriction: No  
 Highway Authority Agreement: No  
 Ordinance: Yes  
 Industrial - Commercial: No  
 Slab on Grade: No  
 BCT: No  
 Building Slab: Yes  
 Asphalt Used: Yes  
 Concrete Used: Yes  
 Clean Soil 3ft: Yes  
 Clean Soil 10ft: No  
 Alternate Barrier: No

Remediation Applicant Name: Kimberly Worthington  
 Remediation Applicant Company: City of Chicago Department of Environment  
 Remediation Applicant Address: 30 North LaSalle Street  
 Remediation Applicant City,St,Zip: Chicago, IL 60602  
 Illinois EPA: 0316355063  
 Site Name: Lake Park Crescent Redevelopment (Parcel 1-Block 2)  
 NFR Letter: 2005-01-20

MAP FINDINGS  
FOCUS MAP 6

Map ID      Site      Database(s)      EPA ID Number

**LAKE PARK CRESCENT REDEVELOPMENT (PARCEL 1-BLOCK 2) (Continued)**

**S105424289**

NFR Letter Date Recorded: 2005-01-28  
 Comprehensive/Focused: Not reported  
 Worker Caution: Yes  
 Acres: 0.31  
 Land Use: Residential or Industrial/Commercial  
 Ground Water Use Restriction: No  
 Highway Authority Agreement: No  
 Ordinance: Yes  
 Industrial - Commercial: No  
 Slab on Grade: No  
 BCT: No  
 Building Slab: Yes  
 Asphalt Used: Yes  
 Concrete Used: Yes  
 Clean Soil 3ft: Yes  
 Clean Soil 10ft: No  
 Alternate Barrier: No

Remediation Applicant Name: Kimberly Worthington  
 Remediation Applicant Company: City of Chicago Department of Environment  
 Remediation Applicant Address: 30 North LaSalle Street  
 Remediation Applicant City,St,Zip: Chicago, IL 60602  
 Illinois EPA: 0316355063  
 Site Name: Lake Park Crescent Redevelopment (Parcel 4-Block 1)  
 NFR Letter: 2005-01-21  
 NFR Letter Date Recorded: 2005-01-28  
 Comprehensive/Focused: Comprehensive  
 Worker Caution: Yes  
 Acres: 0.35  
 Land Use: Residential or Industrial/Commercial  
 Ground Water Use Restriction: No  
 Highway Authority Agreement: No  
 Ordinance: Yes  
 Industrial - Commercial: No  
 Slab on Grade: No  
 BCT: No  
 Building Slab: Yes  
 Asphalt Used: Yes  
 Concrete Used: Yes  
 Clean Soil 3ft: Yes  
 Clean Soil 10ft: No  
 Alternate Barrier: No

Remediation Applicant Name: Carl Byrd  
 Remediation Applicant Company: Chicago Housing Authority  
 Remediation Applicant Address: 626 West Jackson Boulevard  
 Remediation Applicant City,St,Zip: Chicago, IL 60602  
 Illinois EPA: 0316355063  
 Site Name: Lake Park Crescent Redevelopment (Parcel 1-Block 3)  
 NFR Letter: 2006-03-21  
 NFR Letter Date Recorded: 2006-04-07  
 Comprehensive/Focused: Comprehensive  
 Worker Caution: Yes  
 Acres: 0.75  
 Land Use: Residential or Industrial/Commercial  
 Ground Water Use Restriction: No  
 Highway Authority Agreement: No

MAP FINDINGS  
FOCUS MAP 6

Map ID	Site	Database(s)	EPA ID Number
--------	------	-------------	---------------

**LAKE PARK CRESCENT REDEVELOPMENT (PARCEL 1-BLOCK 2) (Continued)**

**S105424289**

Ordinance:	Yes
Industrial - Commercial:	No
Slab on Grade:	No
BCT:	No
Building Slab:	Yes
Asphalt Used:	Yes
Concrete Used:	Yes
Clean Soil 3ft:	No
Clean Soil 10ft:	No
Alternate Barrier:	No

Remediation Applicant Name:	Carl Byrd
Remediation Applicant Company:	Chicago Housing Authority
Remediation Applicant Address:	626 West Jackson Boulevard
Remediation Applicant City,St,Zip:	Chicago, IL 60602
Illinois EPA:	0316355063
Site Name:	Lake Park Crescent Redevelopment (Parcel 3-Block 2)
NFR Letter:	2006-06-13
NFR Letter Date Recorded:	2006-06-30
Comprehensive/Focused:	Comprehensive
Worker Caution:	No
Acres:	0.3
Land Use:	Residential or Industrial/Commercial
Ground Water Use Restriction:	No
Highway Authority Agreement:	No
Ordinance:	No
Industrial - Commercial:	No
Slab on Grade:	No
BCT:	No
Building Slab:	No
Asphalt Used:	No
Concrete Used:	No
Clean Soil 3ft:	No
Clean Soil 10ft:	No
Alternate Barrier:	No

Remediation Applicant Name:	Carl Byrd
Remediation Applicant Company:	Chicago Housing Authority
Remediation Applicant Address:	626 West Jackson Boulevard
Remediation Applicant City,St,Zip:	Chicago, IL 60602
Illinois EPA:	0316355063
Site Name:	Lake Park Crescent Redevelopment (Parcel 5-Block 1)
NFR Letter:	2006-06-14
NFR Letter Date Recorded:	2006-06-30
Comprehensive/Focused:	Comprehensive
Worker Caution:	No
Acres:	0.3
Land Use:	Residential or Industrial/Commercial
Ground Water Use Restriction:	No
Highway Authority Agreement:	No
Ordinance:	No
Industrial - Commercial:	No
Slab on Grade:	No
BCT:	No
Building Slab:	No
Asphalt Used:	No
Concrete Used:	No

MAP FINDINGS  
FOCUS MAP 6

Map ID	Site	Database(s)	EPA ID Number
--------	------	-------------	---------------

**LAKE PARK CRESCENT REDEVELOPMENT (PARCEL 1-BLOCK 2) (Continued)**

**S105424289**

Clean Soil 3ft: No  
Clean Soil 10ft: No  
Alternate Barrier: No

Remediation Applicant Name: Kari Saba  
Remediation Applicant Company: Chicago Housing Authority  
Remediation Applicant Address: 60 East Van Buren  
Remediation Applicant City,St,Zip: Chicago, IL 60602  
Illinois EPA: 0316355063  
Site Name: Lake Park Crescent Redevelopment (Parcels in Blocks 3 & 4)  
NFR Letter: 2014-09-04  
NFR Letter Date Recorded: 2014-09-23  
Comprehensive/Focused: Comprehensive  
Worker Caution: Yes  
Acres: 1.71  
Land Use: Residential or Industrial/Commercial  
Ground Water Use Restriction: No  
Highway Authority Agreement: No  
Ordinance: Yes  
Industrial - Commercial: No  
Slab on Grade: Yes  
BCT: No  
Building Slab: Yes  
Asphalt Used: No  
Concrete Used: Yes  
Clean Soil 3ft: Yes  
Clean Soil 10ft: No  
Alternate Barrier: No

Remediation Applicant Name: John Gerut  
Remediation Applicant Company: Chicago Housing Authority  
Remediation Applicant Address: 60 East Van Buren Street  
Remediation Applicant City,St,Zip: Chicago, IL 60602  
Illinois EPA: 0316355063  
Site Name: Lake Park Crescent Redevelopment (Parcel 6-Block 2)  
NFR Letter: 2012-10-04  
NFR Letter Date Recorded: 2012-10-15  
Comprehensive/Focused: Comprehensive  
Worker Caution: No  
Acres: 0.812  
Land Use: Residential or Industrial/Commercial  
Ground Water Use Restriction: Yes  
Highway Authority Agreement: No  
Ordinance: No  
Industrial - Commercial: No  
Slab on Grade: No  
BCT: No  
Building Slab: No  
Asphalt Used: No  
Concrete Used: No  
Clean Soil 3ft: No  
Clean Soil 10ft: No  
Alternate Barrier: No

IL EPA Id: 0316355063  
US EPA Id: Not reported

MAP FINDINGS  
FOCUS MAP 6

Map ID	Site	Database(s)	EPA ID Number
--------	------	-------------	---------------

**LAKE PARK CRESCENT REDEVELOPMENT (PARCEL 1-BLOCK 2) (Continued)**

**S105424289**

Longitude: -87.599928  
 Latitude: 41.820232  
 Contact Name: Kari Saba  
 Contact Address: 626 West Jackson Boulevard  
 Contact City,St,Zip: Chicago, IL 60605  
 Contact Phone: (312) 913-7612  
 Date Enrolled: 05/09/2002  
 Point Of Contact: John Geiger  
 Consultant Company: Environmental Design International, Inc.  
 Consultant Address: 33 West Monroe Street  
 Consultant City,St,Zip: Chicago, IL 60603  
 Consultant Phone: (312) 345-1400  
 Proj Mgr Assigned: James Baldwin  
 Sec. 4 Letter Date: Not reported  
 Active: No  
 No Further Remediation Letter Dt: 12/20/2004  
 Remediation Applicant Co: Chicago Housing Authority  
 Effective: True  
 Remediation Applicant Name: Carl Byrd  
 Remediation Applicant Company: Chicago Housing Authority  
 Remediation Applicant Address: 626 West Jackson Boulevard  
 Remediation Applicant City,St,Zip: Chicago, IL 60602  
 Illinois EPA: 0316355063  
 Site Name: Lake Park Crescent Redevelopment (Terrace Park-Block 5)  
 NFR Letter: 2008-06-11  
 NFR Letter Date Recorded: 2008-07-14  
 Comprehensive/Focused: Comprehensive  
 Worker Caution: Yes  
 Acres: 2.85  
 Land Use: Residential or Industrial/Commercial  
 Ground Water Use Restriction: No  
 Highway Authority Agreement: No  
 Ordinance: Yes  
 Industrial - Commercial: No  
 Slab on Grade: No  
 BCT: No  
 Building Slab: No  
 Asphalt Used: No  
 Concrete Used: No  
 Clean Soil 3ft: Yes  
 Clean Soil 10ft: No  
 Alternate Barrier: No  
  
 Remediation Applicant Name: John Gerut  
 Remediation Applicant Company: Chicago Housing Authority  
 Remediation Applicant Address: 60 East Van Buren Street  
 Remediation Applicant City,St,Zip: Chicago, IL 60602  
 Illinois EPA: 0316355063  
 Site Name: Lake Park Crescent Redevelopment (Parcel 6-Block 1 & Parcel 4-Block 2)  
 NFR Letter: 2008-07-24  
 NFR Letter Date Recorded: 2008-08-05  
 Comprehensive/Focused: Comprehensive  
 Worker Caution: Yes  
 Acres: 0.93  
 Land Use: Residential or Industrial/Commercial  
 Ground Water Use Restriction: No  
 Highway Authority Agreement: No



MAP FINDINGS  
FOCUS MAP 6

Map ID	Site	Database(s)	EPA ID Number
--------	------	-------------	---------------

**LAKE PARK CRESCENT REDEVELOPMENT (PARCEL 1-BLOCK 2) (Continued)**

**S105424289**

Ordinance:	Yes
Industrial - Commercial:	No
Slab on Grade:	No
BCT:	No
Building Slab:	Yes
Asphalt Used:	No
Concrete Used:	Yes
Clean Soil 3ft:	Yes
Clean Soil 10ft:	No
Alternate Barrier:	No

Remediation Applicant Name:	John Gerut
Remediation Applicant Company:	Chicago Housing Authority
Remediation Applicant Address:	60 East Van Buren Street
Remediation Applicant City,St,Zip:	Chicago, IL 60602
Illinois EPA:	0316355063
Site Name:	Lake Park Crescent Redevelopment (Parcel 5-Block 2)
NFR Letter:	2008-09-08
NFR Letter Date Recorded:	2008-09-23
Comprehensive/Focused:	Comprehensive
Worker Caution:	Yes
Acres:	0.73
Land Use:	Residential or Industrial/Commercial
Ground Water Use Restriction:	No
Highway Authority Agreement:	No
Ordinance:	Yes
Industrial - Commercial:	No
Slab on Grade:	No
BCT:	No
Building Slab:	Yes
Asphalt Used:	No
Concrete Used:	Yes
Clean Soil 3ft:	Yes
Clean Soil 10ft:	No
Alternate Barrier:	No

Remediation Applicant Name:	Kimberly Worthington
Remediation Applicant Company:	City of Chicago Department of nvironment
Remediation Applicant Address:	30 North LaSalle Street
Remediation Applicant City,St,Zip:	Chicago, IL 60602
Illinois EPA:	0316355063
Site Name:	Lake Park Crescent Redevelopment (Parcel 2-Block 1)
NFR Letter:	2004-06-10
NFR Letter Date Recorded:	2004-06-28
Comprehensive/Focused:	Comprehensive
Worker Caution:	No
Acres:	0.3
Land Use:	Residential or Industrial/Commercial
Ground Water Use Restriction:	No
Highway Authority Agreement:	No
Ordinance:	Yes
Industrial - Commercial:	No
Slab on Grade:	No
BCT:	No
Building Slab:	No
Asphalt Used:	No
Concrete Used:	No

MAP FINDINGS  
FOCUS MAP 6

Map ID	Site	Database(s)	EPA ID Number
--------	------	-------------	---------------

**LAKE PARK CRESCENT REDEVELOPMENT (PARCEL 1-BLOCK 2) (Continued)**

**S105424289**

Clean Soil 3ft: No  
Clean Soil 10ft: No  
Alternate Barrier: No

Remediation Applicant Name: Kimberly Worthington  
Remediation Applicant Company: City of Chicago Department of Environment  
Remediation Applicant Address: 30 North LaSalle Street  
Remediation Applicant City,St,Zip: Chicago, IL 60602  
Illinois EPA: 0316355063  
Site Name: Lake Park Crescent Redevelopment (Parcel 1-Block 1)  
NFR Letter: 2004-06-11  
NFR Letter Date Recorded: 2004-06-28  
Comprehensive/Focused: Comprehensive  
Worker Caution: No  
Acres: 0.3  
Land Use: Residential or Industrial/Commercial  
Ground Water Use Restriction: No  
Highway Authority Agreement: No  
Ordinance: Yes  
Industrial - Commercial: No  
Slab on Grade: No  
BCT: No  
Building Slab: No  
Asphalt Used: No  
Concrete Used: No  
Clean Soil 3ft: No  
Clean Soil 10ft: No  
Alternate Barrier: No

Remediation Applicant Name: Kimberly Worthington  
Remediation Applicant Company: City of Chicago Department of Environment  
Remediation Applicant Address: 30 North LaSalle Street  
Remediation Applicant City,St,Zip: Chicago, IL 60602  
Illinois EPA: 0316355063  
Site Name: Lake Park Crescent Redevelopment (Parcel 3-Block 1)  
NFR Letter: 2004-12-20  
NFR Letter Date Recorded: 2005-01-24  
Comprehensive/Focused: Comprehensive  
Worker Caution: No  
Acres: 0.28  
Land Use: Residential or Industrial/Commercial  
Ground Water Use Restriction: No  
Highway Authority Agreement: No  
Ordinance: Yes  
Industrial - Commercial: No  
Slab on Grade: No  
BCT: No  
Building Slab: No  
Asphalt Used: No  
Concrete Used: No  
Clean Soil 3ft: No  
Clean Soil 10ft: No  
Alternate Barrier: No

Remediation Applicant Name: Kimberly Worthington  
Remediation Applicant Company: City of Chicago Department of Environment  
Remediation Applicant Address: 30 North LaSalle Street

MAP FINDINGS  
FOCUS MAP 6

Map ID	Site	Database(s)	EPA ID Number
--------	------	-------------	---------------

**LAKE PARK CRESCENT REDEVELOPMENT (PARCEL 1-BLOCK 2) (Continued)**

**S105424289**

Remediation Applicant City,St,Zip: Chicago, Il 60602  
 Illinois EPA: 0316355063  
 Site Name: Lake Park Crescent Redevelopment (Parcel 2-Block 2)  
 NFR Letter: 2005-01-19  
 NFR Letter Date Recorded: 2005-01-28  
 Comprehensive/Focused: Comprehensive  
 Worker Caution: Yes  
 Acres: 0.28  
 Land Use: Residential or Industrial/Commercial  
 Ground Water Use Restriction: No  
 Highway Authority Agreement: No  
 Ordinance: Yes  
 Industrial - Commercial: No  
 Slab on Grade: No  
 BCT: No  
 Building Slab: Yes  
 Asphalt Used: Yes  
 Concrete Used: Yes  
 Clean Soil 3ft: Yes  
 Clean Soil 10ft: No  
 Alternate Barrier: No

Remediation Applicant Name: Kimberly Worthington  
 Remediation Applicant Company: City of Chicago Department of Environment  
 Remediation Applicant Address: 30 North LaSalle Street  
 Remediation Applicant City,St,Zip: Chicago, IL 60602  
 Illinois EPA: 0316355063  
 Site Name: Lake Park Crescent Redevelopment (Parcel 1-Block 2)  
 NFR Letter: 2005-01-20  
 NFR Letter Date Recorded: 2005-01-28  
 Comprehensive/Focused: Not reported  
 Worker Caution: Yes  
 Acres: 0.31  
 Land Use: Residential or Industrial/Commercial  
 Ground Water Use Restriction: No  
 Highway Authority Agreement: No  
 Ordinance: Yes  
 Industrial - Commercial: No  
 Slab on Grade: No  
 BCT: No  
 Building Slab: Yes  
 Asphalt Used: Yes  
 Concrete Used: Yes  
 Clean Soil 3ft: Yes  
 Clean Soil 10ft: No  
 Alternate Barrier: No

Remediation Applicant Name: Kimberly Worthington  
 Remediation Applicant Company: City of Chicago Department of Environment  
 Remediation Applicant Address: 30 North LaSalle Street  
 Remediation Applicant City,St,Zip: Chicago, IL 60602  
 Illinois EPA: 0316355063  
 Site Name: Lake Park Crescent Redevelopment (Parcel 4-Block 1)  
 NFR Letter: 2005-01-21  
 NFR Letter Date Recorded: 2005-01-28  
 Comprehensive/Focused: Comprehensive  
 Worker Caution: Yes

MAP FINDINGS  
FOCUS MAP 6

Map ID      Site      Database(s)      EPA ID Number

---

**LAKE PARK CRESCENT REDEVELOPMENT (PARCEL 1-BLOCK 2) (Continued)**

**S105424289**

Acres:	0.35
Land Use:	Residential or Industrial/Commercial
Ground Water Use Restriction:	No
Highway Authority Agreement:	No
Ordinance:	Yes
Industrial - Commercial:	No
Slab on Grade:	No
BCT:	No
Building Slab:	Yes
Asphalt Used:	Yes
Concrete Used:	Yes
Clean Soil 3ft:	Yes
Clean Soil 10ft:	No
Alternate Barrier:	No
Remediation Applicant Name:	Carl Byrd
Remediation Applicant Company:	Chicago Housing Authority
Remediation Applicant Address:	626 West Jackson Boulevard
Remediation Applicant City,St,Zip:	Chicago, IL 60602
Illinois EPA:	0316355063
Site Name:	Lake Park Crescent Redevelopment (Parcel 1-Block 3)
NFR Letter:	2006-03-21
NFR Letter Date Recorded:	2006-04-07
Comprehensive/Focused:	Comprehensive
Worker Caution:	Yes
Acres:	0.75
Land Use:	Residential or Industrial/Commercial
Ground Water Use Restriction:	No
Highway Authority Agreement:	No
Ordinance:	Yes
Industrial - Commercial:	No
Slab on Grade:	No
BCT:	No
Building Slab:	Yes
Asphalt Used:	Yes
Concrete Used:	Yes
Clean Soil 3ft:	No
Clean Soil 10ft:	No
Alternate Barrier:	No
Remediation Applicant Name:	Carl Byrd
Remediation Applicant Company:	Chicago Housing Authority
Remediation Applicant Address:	626 West Jackson Boulevard
Remediation Applicant City,St,Zip:	Chicago, IL 60602
Illinois EPA:	0316355063
Site Name:	Lake Park Crescent Redevelopment (Parcel 3-Block 2)
NFR Letter:	2006-06-13
NFR Letter Date Recorded:	2006-06-30
Comprehensive/Focused:	Comprehensive
Worker Caution:	No
Acres:	0.3
Land Use:	Residential or Industrial/Commercial
Ground Water Use Restriction:	No
Highway Authority Agreement:	No
Ordinance:	No
Industrial - Commercial:	No
Slab on Grade:	No

MAP FINDINGS  
FOCUS MAP 6

Map ID Site Database(s) EPA ID Number

**LAKE PARK CRESCENT REDEVELOPMENT (PARCEL 1-BLOCK 2) (Continued)**

**S105424289**

BCT: No  
Building Slab: No  
Asphalt Used: No  
Concrete Used: No  
Clean Soil 3ft: No  
Clean Soil 10ft: No  
Alternate Barrier: No

Remediation Applicant Name: Carl Byrd  
Remediation Applicant Company: Chicago Housing Authority  
Remediation Applicant Address: 626 West Jackson Boulevard  
Remediation Applicant City,St,Zip: Chicago, IL 60602  
Illinois EPA: 0316355063  
Site Name: Lake Park Crescent Redevelopment (Parcel 5-Block 1)  
NFR Letter: 2006-06-14  
NFR Letter Date Recorded: 2006-06-30  
Comprehensive/Focused: Comprehensive  
Worker Caution: No  
Acres: 0.3  
Land Use: Residential or Industrial/Commercial  
Ground Water Use Restriction: No  
Highway Authority Agreement: No  
Ordinance: No  
Industrial - Commercial: No  
Slab on Grade: No  
BCT: No  
Building Slab: No  
Asphalt Used: No  
Concrete Used: No  
Clean Soil 3ft: No  
Clean Soil 10ft: No  
Alternate Barrier: No

Remediation Applicant Name: Kari Saba  
Remediation Applicant Company: Chicago Housing Authority  
Remediation Applicant Address: 60 East Van Buren  
Remediation Applicant City,St,Zip: Chicago, IL 60602  
Illinois EPA: 0316355063  
Site Name: Lake Park Crescent Redevelopment (Parcels in Blocks 3 & 4)  
NFR Letter: 2014-09-04  
NFR Letter Date Recorded: 2014-09-23  
Comprehensive/Focused: Comprehensive  
Worker Caution: Yes  
Acres: 1.71  
Land Use: Residential or Industrial/Commercial  
Ground Water Use Restriction: No  
Highway Authority Agreement: No  
Ordinance: Yes  
Industrial - Commercial: No  
Slab on Grade: Yes  
BCT: No  
Building Slab: Yes  
Asphalt Used: No  
Concrete Used: Yes  
Clean Soil 3ft: Yes  
Clean Soil 10ft: No  
Alternate Barrier: No

MAP FINDINGS  
FOCUS MAP 6

Map ID      Site      Database(s)      EPA ID Number

**LAKE PARK CRESCENT REDEVELOPMENT (PARCEL 1-BLOCK 2) (Continued)**

**S105424289**

Remediation Applicant Name: John Gerut  
 Remediation Applicant Company: Chicago Housing Authority  
 Remediation Applicant Address: 60 East Van Buren Street  
 Remediation Applicant City,St,Zip: Chicago, IL 60602  
 Illinois EPA: 0316355063  
 Site Name: Lake Park Crescent Redevelopment (Parcel 6-Block 2)  
 NFR Letter: 2012-10-04  
 NFR Letter Date Recorded: 2012-10-15  
 Comprehensive/Focused: Comprehensive  
 Worker Caution: No  
 Acres: 0.812  
 Land Use: Residential or Industrial/Commercial  
 Ground Water Use Restriction: Yes  
 Highway Authority Agreement: No  
 Ordinance: No  
 Industrial - Commercial: No  
 Slab on Grade: No  
 BCT: No  
 Building Slab: No  
 Asphalt Used: No  
 Concrete Used: No  
 Clean Soil 3ft: No  
 Clean Soil 10ft: No  
 Alternate Barrier: No

IL EPA Id: 0316355063  
 US EPA Id: Not reported  
 Longitude: -87.599928  
 Latitude: 41.820232  
 Contact Name: Kari Saba  
 Contact Address: 626 West Jackson Boulevard  
 Contact City,St,Zip: Chicago, IL 60605  
 Contact Phone: (312) 913-7612  
 Date Enrolled: 05/09/2002  
 Point Of Contact: John Geiger  
 Consultant Company: Environmental Design International, Inc.  
 Consultant Address: 33 West Monroe Street  
 Consultant City,St,Zip: Chicago, IL 60603  
 Consultant Phone: (312) 345-1400  
 Proj Mgr Assigned: James Baldwin  
 Sec. 4 Letter Date: Not reported  
 Active: No

No Further Remediation Letter Dt: 12/21/2004  
 Remediation Applicant Co: Chicago Housing Authority  
 Effective: False  
 Remediation Applicant Name: Carl Byrd  
 Remediation Applicant Company: Chicago Housing Authority  
 Remediation Applicant Address: 626 West Jackson Boulevard  
 Remediation Applicant City,St,Zip: Chicago, IL 60602  
 Illinois EPA: 0316355063  
 Site Name: Lake Park Crescent Redevelopment (Terrace Park-Block 5)  
 NFR Letter: 2008-06-11  
 NFR Letter Date Recorded: 2008-07-14  
 Comprehensive/Focused: Comprehensive  
 Worker Caution: Yes  
 Acres: 2.85

MAP FINDINGS  
FOCUS MAP 6

Map ID Site Database(s) EPA ID Number

**LAKE PARK CRESCENT REDEVELOPMENT (PARCEL 1-BLOCK 2) (Continued)**

**S105424289**

Land Use: Residential or Industrial/Commercial  
 Ground Water Use Restriction: No  
 Highway Authority Agreement: No  
 Ordinance: Yes  
 Industrial - Commercial: No  
 Slab on Grade: No  
 BCT: No  
 Building Slab: No  
 Asphalt Used: No  
 Concrete Used: No  
 Clean Soil 3ft: Yes  
 Clean Soil 10ft: No  
 Alternate Barrier: No

Remediation Applicant Name: John Gerut  
 Remediation Applicant Company: Chicago Housing Authority  
 Remediation Applicant Address: 60 East Van Buren Street  
 Remediation Applicant City,St,Zip: Chicago, IL 60602  
 Illinois EPA: 0316355063  
 Site Name: Lake Park Crescent Redevelopment (Parcel 6-Block 1 & Parcel 4-Block 2)  
 NFR Letter: 2008-07-24  
 NFR Letter Date Recorded: 2008-08-05  
 Comprehensive/Focused: Comprehensive  
 Worker Caution: Yes  
 Acres: 0.93  
 Land Use: Residential or Industrial/Commercial  
 Ground Water Use Restriction: No  
 Highway Authority Agreement: No  
 Ordinance: Yes  
 Industrial - Commercial: No  
 Slab on Grade: No  
 BCT: No  
 Building Slab: Yes  
 Asphalt Used: No  
 Concrete Used: Yes  
 Clean Soil 3ft: Yes  
 Clean Soil 10ft: No  
 Alternate Barrier: No

Remediation Applicant Name: John Gerut  
 Remediation Applicant Company: Chicago Housing Authority  
 Remediation Applicant Address: 60 East Van Buren Street  
 Remediation Applicant City,St,Zip: Chicago, IL 60602  
 Illinois EPA: 0316355063  
 Site Name: Lake Park Crescent Redevelopment (Parcel 5-Block 2)  
 NFR Letter: 2008-09-08  
 NFR Letter Date Recorded: 2008-09-23  
 Comprehensive/Focused: Comprehensive  
 Worker Caution: Yes  
 Acres: 0.73  
 Land Use: Residential or Industrial/Commercial  
 Ground Water Use Restriction: No  
 Highway Authority Agreement: No  
 Ordinance: Yes  
 Industrial - Commercial: No  
 Slab on Grade: No  
 BCT: No

MAP FINDINGS  
FOCUS MAP 6

Map ID	Site	Database(s)	EPA ID Number
--------	------	-------------	---------------

**LAKE PARK CRESCENT REDEVELOPMENT (PARCEL 1-BLOCK 2) (Continued)**

**S105424289**

Building Slab: Yes  
Asphalt Used: No  
Concrete Used: Yes  
Clean Soil 3ft: Yes  
Clean Soil 10ft: No  
Alternate Barrier: No

Remediation Applicant Name: Kimberly Worthington  
Remediation Applicant Company: City of Chicago Department of nvironment  
Remediation Applicant Address: 30 North LaSalle Street  
Remediation Applicant City,St,Zip: Chicago, IL 60602  
Illinois EPA: 0316355063  
Site Name: Lake Park Crescent Redevelopment (Parcel 2-Block 1)  
NFR Letter: 2004-06-10  
NFR Letter Date Recorded: 2004-06-28  
Comprehensive/Focused: Comprehensive  
Worker Caution: No  
Acres: 0.3  
Land Use: Residential or Industrial/Commercial  
Ground Water Use Restriction: No  
Highway Authority Agreement: No  
Ordinance: Yes  
Industrial - Commercial: No  
Slab on Grade: No  
BCT: No  
Building Slab: No  
Asphalt Used: No  
Concrete Used: No  
Clean Soil 3ft: No  
Clean Soil 10ft: No  
Alternate Barrier: No

Remediation Applicant Name: Kimberly Worthington  
Remediation Applicant Company: City of Chicago Department of Environment  
Remediation Applicant Address: 30 North LaSalle Street  
Remediation Applicant City,St,Zip: Chicago, IL 60602  
Illinois EPA: 0316355063  
Site Name: Lake Park Crescent Redevelopment (Parcel 1-Block 1)  
NFR Letter: 2004-06-11  
NFR Letter Date Recorded: 2004-06-28  
Comprehensive/Focused: Comprehensive  
Worker Caution: No  
Acres: 0.3  
Land Use: Residential or Industrial/Commercial  
Ground Water Use Restriction: No  
Highway Authority Agreement: No  
Ordinance: Yes  
Industrial - Commercial: No  
Slab on Grade: No  
BCT: No  
Building Slab: No  
Asphalt Used: No  
Concrete Used: No  
Clean Soil 3ft: No  
Clean Soil 10ft: No  
Alternate Barrier: No



MAP FINDINGS  
FOCUS MAP 6

Map ID      Site      Database(s)      EPA ID Number

**LAKE PARK CRESCENT REDEVELOPMENT (PARCEL 1-BLOCK 2) (Continued)**

**S105424289**

Remediation Applicant Name: Kimberly Worthington  
 Remediation Applicant Company: City of Chicago Department of Environment  
 Remediation Applicant Address: 30 North LaSalle Street  
 Remediation Applicant City,St,Zip: Chicago, IL 60602  
 Illinois EPA: 0316355063  
 Site Name: Lake Park Crescent Redevelopment (Parcel 3-Block 1)  
 NFR Letter: 2004-12-20  
 NFR Letter Date Recorded: 2005-01-24  
 Comprehensive/Focused: Comprehensive  
 Worker Caution: No  
 Acres: 0.28  
 Land Use: Residential or Industrial/Commercial  
 Ground Water Use Restriction: No  
 Highway Authority Agreement: No  
 Ordinance: Yes  
 Industrial - Commercial: No  
 Slab on Grade: No  
 BCT: No  
 Building Slab: No  
 Asphalt Used: No  
 Concrete Used: No  
 Clean Soil 3ft: No  
 Clean Soil 10ft: No  
 Alternate Barrier: No

Remediation Applicant Name: Kimberly Worthington  
 Remediation Applicant Company: City of Chicago Department of Environment  
 Remediation Applicant Address: 30 North LaSalle Street  
 Remediation Applicant City,St,Zip: Chicago, IL 60602  
 Illinois EPA: 0316355063  
 Site Name: Lake Park Crescent Redevelopment (Parcel 2-Block 2)  
 NFR Letter: 2005-01-19  
 NFR Letter Date Recorded: 2005-01-28  
 Comprehensive/Focused: Comprehensive  
 Worker Caution: Yes  
 Acres: 0.28  
 Land Use: Residential or Industrial/Commercial  
 Ground Water Use Restriction: No  
 Highway Authority Agreement: No  
 Ordinance: Yes  
 Industrial - Commercial: No  
 Slab on Grade: No  
 BCT: No  
 Building Slab: Yes  
 Asphalt Used: Yes  
 Concrete Used: Yes  
 Clean Soil 3ft: Yes  
 Clean Soil 10ft: No  
 Alternate Barrier: No

Remediation Applicant Name: Kimberly Worthington  
 Remediation Applicant Company: City of Chicago Department of Environment  
 Remediation Applicant Address: 30 North LaSalle Street  
 Remediation Applicant City,St,Zip: Chicago, IL 60602  
 Illinois EPA: 0316355063  
 Site Name: Lake Park Crescent Redevelopment (Parcel 1-Block 2)  
 NFR Letter: 2005-01-20

MAP FINDINGS  
FOCUS MAP 6

Map ID      Site      Database(s)      EPA ID Number

**LAKE PARK CRESCENT REDEVELOPMENT (PARCEL 1-BLOCK 2) (Continued)**

**S105424289**

NFR Letter Date Recorded: 2005-01-28  
 Comprehensive/Focused: Not reported  
 Worker Caution: Yes  
 Acres: 0.31  
 Land Use: Residential or Industrial/Commercial  
 Ground Water Use Restriction: No  
 Highway Authority Agreement: No  
 Ordinance: Yes  
 Industrial - Commercial: No  
 Slab on Grade: No  
 BCT: No  
 Building Slab: Yes  
 Asphalt Used: Yes  
 Concrete Used: Yes  
 Clean Soil 3ft: Yes  
 Clean Soil 10ft: No  
 Alternate Barrier: No

Remediation Applicant Name: Kimberly Worthington  
 Remediation Applicant Company: City of Chicago Department of Environment  
 Remediation Applicant Address: 30 North LaSalle Street  
 Remediation Applicant City,St,Zip: Chicago, IL 60602  
 Illinois EPA: 0316355063  
 Site Name: Lake Park Crescent Redevelopment (Parcel 4-Block 1)  
 NFR Letter: 2005-01-21  
 NFR Letter Date Recorded: 2005-01-28  
 Comprehensive/Focused: Comprehensive  
 Worker Caution: Yes  
 Acres: 0.35  
 Land Use: Residential or Industrial/Commercial  
 Ground Water Use Restriction: No  
 Highway Authority Agreement: No  
 Ordinance: Yes  
 Industrial - Commercial: No  
 Slab on Grade: No  
 BCT: No  
 Building Slab: Yes  
 Asphalt Used: Yes  
 Concrete Used: Yes  
 Clean Soil 3ft: Yes  
 Clean Soil 10ft: No  
 Alternate Barrier: No

Remediation Applicant Name: Carl Byrd  
 Remediation Applicant Company: Chicago Housing Authority  
 Remediation Applicant Address: 626 West Jackson Boulevard  
 Remediation Applicant City,St,Zip: Chicago, IL 60602  
 Illinois EPA: 0316355063  
 Site Name: Lake Park Crescent Redevelopment (Parcel 1-Block 3)  
 NFR Letter: 2006-03-21  
 NFR Letter Date Recorded: 2006-04-07  
 Comprehensive/Focused: Comprehensive  
 Worker Caution: Yes  
 Acres: 0.75  
 Land Use: Residential or Industrial/Commercial  
 Ground Water Use Restriction: No  
 Highway Authority Agreement: No

MAP FINDINGS  
FOCUS MAP 6

Map ID	Site	Database(s)	EPA ID Number
--------	------	-------------	---------------

**LAKE PARK CRESCENT REDEVELOPMENT (PARCEL 1-BLOCK 2) (Continued)**

**S105424289**

Ordinance:	Yes
Industrial - Commercial:	No
Slab on Grade:	No
BCT:	No
Building Slab:	Yes
Asphalt Used:	Yes
Concrete Used:	Yes
Clean Soil 3ft:	No
Clean Soil 10ft:	No
Alternate Barrier:	No

Remediation Applicant Name:	Carl Byrd
Remediation Applicant Company:	Chicago Housing Authority
Remediation Applicant Address:	626 West Jackson Boulevard
Remediation Applicant City,St,Zip:	Chicago, IL 60602
Illinois EPA:	0316355063
Site Name:	Lake Park Crescent Redevelopment (Parcel 3-Block 2)
NFR Letter:	2006-06-13
NFR Letter Date Recorded:	2006-06-30
Comprehensive/Focused:	Comprehensive
Worker Caution:	No
Acres:	0.3
Land Use:	Residential or Industrial/Commercial
Ground Water Use Restriction:	No
Highway Authority Agreement:	No
Ordinance:	No
Industrial - Commercial:	No
Slab on Grade:	No
BCT:	No
Building Slab:	No
Asphalt Used:	No
Concrete Used:	No
Clean Soil 3ft:	No
Clean Soil 10ft:	No
Alternate Barrier:	No

Remediation Applicant Name:	Carl Byrd
Remediation Applicant Company:	Chicago Housing Authority
Remediation Applicant Address:	626 West Jackson Boulevard
Remediation Applicant City,St,Zip:	Chicago, IL 60602
Illinois EPA:	0316355063
Site Name:	Lake Park Crescent Redevelopment (Parcel 5-Block 1)
NFR Letter:	2006-06-14
NFR Letter Date Recorded:	2006-06-30
Comprehensive/Focused:	Comprehensive
Worker Caution:	No
Acres:	0.3
Land Use:	Residential or Industrial/Commercial
Ground Water Use Restriction:	No
Highway Authority Agreement:	No
Ordinance:	No
Industrial - Commercial:	No
Slab on Grade:	No
BCT:	No
Building Slab:	No
Asphalt Used:	No
Concrete Used:	No

MAP FINDINGS  
FOCUS MAP 6

Map ID	Site	Database(s)	EPA ID Number
--------	------	-------------	---------------

**LAKE PARK CRESCENT REDEVELOPMENT (PARCEL 1-BLOCK 2) (Continued)**

**S105424289**

Clean Soil 3ft: No  
Clean Soil 10ft: No  
Alternate Barrier: No

Remediation Applicant Name: Kari Saba  
Remediation Applicant Company: Chicago Housing Authority  
Remediation Applicant Address: 60 East Van Buren  
Remediation Applicant City,St,Zip: Chicago, IL 60602  
Illinois EPA: 0316355063  
Site Name: Lake Park Crescent Redevelopment (Parcels in Blocks 3 & 4)  
NFR Letter: 2014-09-04  
NFR Letter Date Recorded: 2014-09-23  
Comprehensive/Focused: Comprehensive  
Worker Caution: Yes  
Acres: 1.71  
Land Use: Residential or Industrial/Commercial  
Ground Water Use Restriction: No  
Highway Authority Agreement: No  
Ordinance: Yes  
Industrial - Commercial: No  
Slab on Grade: Yes  
BCT: No  
Building Slab: Yes  
Asphalt Used: No  
Concrete Used: Yes  
Clean Soil 3ft: Yes  
Clean Soil 10ft: No  
Alternate Barrier: No

Remediation Applicant Name: John Gerut  
Remediation Applicant Company: Chicago Housing Authority  
Remediation Applicant Address: 60 East Van Buren Street  
Remediation Applicant City,St,Zip: Chicago, IL 60602  
Illinois EPA: 0316355063  
Site Name: Lake Park Crescent Redevelopment (Parcel 6-Block 2)  
NFR Letter: 2012-10-04  
NFR Letter Date Recorded: 2012-10-15  
Comprehensive/Focused: Comprehensive  
Worker Caution: No  
Acres: 0.812  
Land Use: Residential or Industrial/Commercial  
Ground Water Use Restriction: Yes  
Highway Authority Agreement: No  
Ordinance: No  
Industrial - Commercial: No  
Slab on Grade: No  
BCT: No  
Building Slab: No  
Asphalt Used: No  
Concrete Used: No  
Clean Soil 3ft: No  
Clean Soil 10ft: No  
Alternate Barrier: No

IL EPA Id: 0316355063  
US EPA Id: Not reported

MAP FINDINGS  
FOCUS MAP 6

Map ID      Site      Database(s)      EPA ID Number

**LAKE PARK CRESCENT REDEVELOPMENT (PARCEL 1-BLOCK 2) (Continued)**

**S105424289**

Longitude: -87.599928  
 Latitude: 41.820232  
 Contact Name: Kari Saba  
 Contact Address: 626 West Jackson Boulevard  
 Contact City,St,Zip: Chicago, IL 60605  
 Contact Phone: (312) 913-7612  
 Date Enrolled: 05/09/2002  
 Point Of Contact: John Geiger  
 Consultant Company: Environmental Design International, Inc.  
 Consultant Address: 33 West Monroe Street  
 Consultant City,St,Zip: Chicago, IL 60603  
 Consultant Phone: (312) 345-1400  
 Proj Mgr Assigned: James Baldwin  
 Sec. 4 Letter Date: Not reported  
 Active: No  
 No Further Remediation Letter Dt: 12/22/2004  
 Remediation Applicant Co: Chicago Housing Authority  
 Effective: False  
 Remediation Applicant Name: Carl Byrd  
 Remediation Applicant Company: Chicago Housing Authority  
 Remediation Applicant Address: 626 West Jackson Boulevard  
 Remediation Applicant City,St,Zip: Chicago, IL 60602  
 Illinois EPA: 0316355063  
 Site Name: Lake Park Crescent Redevelopment (Terrace Park-Block 5)  
 NFR Letter: 2008-06-11  
 NFR Letter Date Recorded: 2008-07-14  
 Comprehensive/Focused: Comprehensive  
 Worker Caution: Yes  
 Acres: 2.85  
 Land Use: Residential or Industrial/Commercial  
 Ground Water Use Restriction: No  
 Highway Authority Agreement: No  
 Ordinance: Yes  
 Industrial - Commercial: No  
 Slab on Grade: No  
 BCT: No  
 Building Slab: No  
 Asphalt Used: No  
 Concrete Used: No  
 Clean Soil 3ft: Yes  
 Clean Soil 10ft: No  
 Alternate Barrier: No  
  
 Remediation Applicant Name: John Gerut  
 Remediation Applicant Company: Chicago Housing Authority  
 Remediation Applicant Address: 60 East Van Buren Street  
 Remediation Applicant City,St,Zip: Chicago, IL 60602  
 Illinois EPA: 0316355063  
 Site Name: Lake Park Crescent Redevelopment (Parcel 6-Block 1 & Parcel 4-Block 2)  
 NFR Letter: 2008-07-24  
 NFR Letter Date Recorded: 2008-08-05  
 Comprehensive/Focused: Comprehensive  
 Worker Caution: Yes  
 Acres: 0.93  
 Land Use: Residential or Industrial/Commercial  
 Ground Water Use Restriction: No  
 Highway Authority Agreement: No

MAP FINDINGS  
FOCUS MAP 6

Map ID      Site      Database(s)      EPA ID Number

**LAKE PARK CRESCENT REDEVELOPMENT (PARCEL 1-BLOCK 2) (Continued)**

**S105424289**

Ordinance:	Yes
Industrial - Commercial:	No
Slab on Grade:	No
BCT:	No
Building Slab:	Yes
Asphalt Used:	No
Concrete Used:	Yes
Clean Soil 3ft:	Yes
Clean Soil 10ft:	No
Alternate Barrier:	No
Remediation Applicant Name:	John Gerut
Remediation Applicant Company:	Chicago Housing Authority
Remediation Applicant Address:	60 East Van Buren Street
Remediation Applicant City,St,Zip:	Chicago, IL 60602
Illinois EPA:	0316355063
Site Name:	Lake Park Crescent Redevelopment (Parcel 5-Block 2)
NFR Letter:	2008-09-08
NFR Letter Date Recorded:	2008-09-23
Comprehensive/Focused:	Comprehensive
Worker Caution:	Yes
Acres:	0.73
Land Use:	Residential or Industrial/Commercial
Ground Water Use Restriction:	No
Highway Authority Agreement:	No
Ordinance:	Yes
Industrial - Commercial:	No
Slab on Grade:	No
BCT:	No
Building Slab:	Yes
Asphalt Used:	No
Concrete Used:	Yes
Clean Soil 3ft:	Yes
Clean Soil 10ft:	No
Alternate Barrier:	No
Remediation Applicant Name:	Kimberly Worthington
Remediation Applicant Company:	City of Chicago Department of nvironment
Remediation Applicant Address:	30 North LaSalle Street
Remediation Applicant City,St,Zip:	Chicago, IL 60602
Illinois EPA:	0316355063
Site Name:	Lake Park Crescent Redevelopment (Parcel 2-Block 1)
NFR Letter:	2004-06-10
NFR Letter Date Recorded:	2004-06-28
Comprehensive/Focused:	Comprehensive
Worker Caution:	No
Acres:	0.3
Land Use:	Residential or Industrial/Commercial
Ground Water Use Restriction:	No
Highway Authority Agreement:	No
Ordinance:	Yes
Industrial - Commercial:	No
Slab on Grade:	No
BCT:	No
Building Slab:	No
Asphalt Used:	No
Concrete Used:	No

MAP FINDINGS  
 FOCUS MAP 6

Map ID Site Database(s) EPA ID Number

**LAKE PARK CRESCENT REDEVELOPMENT (PARCEL 1-BLOCK 2) (Continued)**

**S105424289**

Clean Soil 3ft: No  
 Clean Soil 10ft: No  
 Alternate Barrier: No

Remediation Applicant Name: Kimberly Worthington  
 Remediation Applicant Company: City of Chicago Department of Environment  
 Remediation Applicant Address: 30 North LaSalle Street  
 Remediation Applicant City,St,Zip: Chicago, IL 60602  
 Illinois EPA: 0316355063  
 Site Name: Lake Park Crescent Redevelopment (Parcel 1-Block 1)  
 NFR Letter: 2004-06-11  
 NFR Letter Date Recorded: 2004-06-28  
 Comprehensive/Focused: Comprehensive  
 Worker Caution: No  
 Acres: 0.3  
 Land Use: Residential or Industrial/Commercial  
 Ground Water Use Restriction: No  
 Highway Authority Agreement: No  
 Ordinance: Yes  
 Industrial - Commercial: No  
 Slab on Grade: No  
 BCT: No  
 Building Slab: No  
 Asphalt Used: No  
 Concrete Used: No  
 Clean Soil 3ft: No  
 Clean Soil 10ft: No  
 Alternate Barrier: No

Remediation Applicant Name: Kimberly Worthington  
 Remediation Applicant Company: City of Chicago Department of Environment  
 Remediation Applicant Address: 30 North LaSalle Street  
 Remediation Applicant City,St,Zip: Chicago, IL 60602  
 Illinois EPA: 0316355063  
 Site Name: Lake Park Crescent Redevelopment (Parcel 3-Block 1)  
 NFR Letter: 2004-12-20  
 NFR Letter Date Recorded: 2005-01-24  
 Comprehensive/Focused: Comprehensive  
 Worker Caution: No  
 Acres: 0.28  
 Land Use: Residential or Industrial/Commercial  
 Ground Water Use Restriction: No  
 Highway Authority Agreement: No  
 Ordinance: Yes  
 Industrial - Commercial: No  
 Slab on Grade: No  
 BCT: No  
 Building Slab: No  
 Asphalt Used: No  
 Concrete Used: No  
 Clean Soil 3ft: No  
 Clean Soil 10ft: No  
 Alternate Barrier: No

Remediation Applicant Name: Kimberly Worthington  
 Remediation Applicant Company: City of Chicago Department of Environment  
 Remediation Applicant Address: 30 North LaSalle Street

MAP FINDINGS  
FOCUS MAP 6

Map ID      Site      Database(s)      EPA ID Number

**LAKE PARK CRESCENT REDEVELOPMENT (PARCEL 1-BLOCK 2) (Continued)**

**S105424289**

Remediation Applicant City,St,Zip: Chicago, Il 60602  
 Illinois EPA: 0316355063  
 Site Name: Lake Park Crescent Redevelopment (Parcel 2-Block 2)  
 NFR Letter: 2005-01-19  
 NFR Letter Date Recorded: 2005-01-28  
 Comprehensive/Focused: Comprehensive  
 Worker Caution: Yes  
 Acres: 0.28  
 Land Use: Residential or Industrial/Commercial  
 Ground Water Use Restriction: No  
 Highway Authority Agreement: No  
 Ordinance: Yes  
 Industrial - Commercial: No  
 Slab on Grade: No  
 BCT: No  
 Building Slab: Yes  
 Asphalt Used: Yes  
 Concrete Used: Yes  
 Clean Soil 3ft: Yes  
 Clean Soil 10ft: No  
 Alternate Barrier: No

Remediation Applicant Name: Kimberly Worthington  
 Remediation Applicant Company: City of Chicago Department of Environment  
 Remediation Applicant Address: 30 North LaSalle Street  
 Remediation Applicant City,St,Zip: Chicago, IL 60602  
 Illinois EPA: 0316355063  
 Site Name: Lake Park Crescent Redevelopment (Parcel 1-Block 2)  
 NFR Letter: 2005-01-20  
 NFR Letter Date Recorded: 2005-01-28  
 Comprehensive/Focused: Not reported  
 Worker Caution: Yes  
 Acres: 0.31  
 Land Use: Residential or Industrial/Commercial  
 Ground Water Use Restriction: No  
 Highway Authority Agreement: No  
 Ordinance: Yes  
 Industrial - Commercial: No  
 Slab on Grade: No  
 BCT: No  
 Building Slab: Yes  
 Asphalt Used: Yes  
 Concrete Used: Yes  
 Clean Soil 3ft: Yes  
 Clean Soil 10ft: No  
 Alternate Barrier: No

Remediation Applicant Name: Kimberly Worthington  
 Remediation Applicant Company: City of Chicago Department of Environment  
 Remediation Applicant Address: 30 North LaSalle Street  
 Remediation Applicant City,St,Zip: Chicago, IL 60602  
 Illinois EPA: 0316355063  
 Site Name: Lake Park Crescent Redevelopment (Parcel 4-Block 1)  
 NFR Letter: 2005-01-21  
 NFR Letter Date Recorded: 2005-01-28  
 Comprehensive/Focused: Comprehensive  
 Worker Caution: Yes



MAP FINDINGS  
FOCUS MAP 6

Map ID	Site	Database(s)	EPA ID Number
--------	------	-------------	---------------

**LAKE PARK CRESCENT REDEVELOPMENT (PARCEL 1-BLOCK 2) (Continued)**

**S105424289**

Acres:	0.35
Land Use:	Residential or Industrial/Commercial
Ground Water Use Restriction:	No
Highway Authority Agreement:	No
Ordinance:	Yes
Industrial - Commercial:	No
Slab on Grade:	No
BCT:	No
Building Slab:	Yes
Asphalt Used:	Yes
Concrete Used:	Yes
Clean Soil 3ft:	Yes
Clean Soil 10ft:	No
Alternate Barrier:	No
Remediation Applicant Name:	Carl Byrd
Remediation Applicant Company:	Chicago Housing Authority
Remediation Applicant Address:	626 West Jackson Boulevard
Remediation Applicant City,St,Zip:	Chicago, IL 60602
Illinois EPA:	0316355063
Site Name:	Lake Park Crescent Redevelopment (Parcel 1-Block 3)
NFR Letter:	2006-03-21
NFR Letter Date Recorded:	2006-04-07
Comprehensive/Focused:	Comprehensive
Worker Caution:	Yes
Acres:	0.75
Land Use:	Residential or Industrial/Commercial
Ground Water Use Restriction:	No
Highway Authority Agreement:	No
Ordinance:	Yes
Industrial - Commercial:	No
Slab on Grade:	No
BCT:	No
Building Slab:	Yes
Asphalt Used:	Yes
Concrete Used:	Yes
Clean Soil 3ft:	No
Clean Soil 10ft:	No
Alternate Barrier:	No
Remediation Applicant Name:	Carl Byrd
Remediation Applicant Company:	Chicago Housing Authority
Remediation Applicant Address:	626 West Jackson Boulevard
Remediation Applicant City,St,Zip:	Chicago, IL 60602
Illinois EPA:	0316355063
Site Name:	Lake Park Crescent Redevelopment (Parcel 3-Block 2)
NFR Letter:	2006-06-13
NFR Letter Date Recorded:	2006-06-30
Comprehensive/Focused:	Comprehensive
Worker Caution:	No
Acres:	0.3
Land Use:	Residential or Industrial/Commercial
Ground Water Use Restriction:	No
Highway Authority Agreement:	No
Ordinance:	No
Industrial - Commercial:	No
Slab on Grade:	No

MAP FINDINGS  
FOCUS MAP 6

Map ID	Site	Database(s)	EPA ID Number
--------	------	-------------	---------------

**LAKE PARK CRESCENT REDEVELOPMENT (PARCEL 1-BLOCK 2) (Continued)**

**S105424289**

BCT: No  
 Building Slab: No  
 Asphalt Used: No  
 Concrete Used: No  
 Clean Soil 3ft: No  
 Clean Soil 10ft: No  
 Alternate Barrier: No

Remediation Applicant Name: Carl Byrd  
 Remediation Applicant Company: Chicago Housing Authority  
 Remediation Applicant Address: 626 West Jackson Boulevard  
 Remediation Applicant City,St,Zip: Chicago, IL 60602  
 Illinois EPA: 0316355063  
 Site Name: Lake Park Crescent Redevelopment (Parcel 5-Block 1)  
 NFR Letter: 2006-06-14  
 NFR Letter Date Recorded: 2006-06-30  
 Comprehensive/Focused: Comprehensive  
 Worker Caution: No  
 Acres: 0.3  
 Land Use: Residential or Industrial/Commercial  
 Ground Water Use Restriction: No  
 Highway Authority Agreement: No  
 Ordinance: No  
 Industrial - Commercial: No  
 Slab on Grade: No  
 BCT: No  
 Building Slab: No  
 Asphalt Used: No  
 Concrete Used: No  
 Clean Soil 3ft: No  
 Clean Soil 10ft: No  
 Alternate Barrier: No

Remediation Applicant Name: Kari Saba  
 Remediation Applicant Company: Chicago Housing Authority  
 Remediation Applicant Address: 60 East Van Buren  
 Remediation Applicant City,St,Zip: Chicago, IL 60602  
 Illinois EPA: 0316355063  
 Site Name: Lake Park Crescent Redevelopment (Parcels in Blocks 3 & 4)  
 NFR Letter: 2014-09-04  
 NFR Letter Date Recorded: 2014-09-23  
 Comprehensive/Focused: Comprehensive  
 Worker Caution: Yes  
 Acres: 1.71  
 Land Use: Residential or Industrial/Commercial  
 Ground Water Use Restriction: No  
 Highway Authority Agreement: No  
 Ordinance: Yes  
 Industrial - Commercial: No  
 Slab on Grade: Yes  
 BCT: No  
 Building Slab: Yes  
 Asphalt Used: No  
 Concrete Used: Yes  
 Clean Soil 3ft: Yes  
 Clean Soil 10ft: No  
 Alternate Barrier: No

MAP FINDINGS  
FOCUS MAP 6

Map ID      Site      Database(s)      EPA ID Number

**LAKE PARK CRESCENT REDEVELOPMENT (PARCEL 1-BLOCK 2) (Continued)**

**S105424289**

Remediation Applicant Name: John Gerut  
 Remediation Applicant Company: Chicago Housing Authority  
 Remediation Applicant Address: 60 East Van Buren Street  
 Remediation Applicant City,St,Zip: Chicago, IL 60602  
 Illinois EPA: 0316355063  
 Site Name: Lake Park Crescent Redevelopment (Parcel 6-Block 2)  
 NFR Letter: 2012-10-04  
 NFR Letter Date Recorded: 2012-10-15  
 Comprehensive/Focused: Comprehensive  
 Worker Caution: No  
 Acres: 0.812  
 Land Use: Residential or Industrial/Commercial  
 Ground Water Use Restriction: Yes  
 Highway Authority Agreement: No  
 Ordinance: No  
 Industrial - Commercial: No  
 Slab on Grade: No  
 BCT: No  
 Building Slab: No  
 Asphalt Used: No  
 Concrete Used: No  
 Clean Soil 3ft: No  
 Clean Soil 10ft: No  
 Alternate Barrier: No

IL EPA Id: 0316355063  
 US EPA Id: Not reported  
 Longitude: -87.599928  
 Latitude: 41.820232  
 Contact Name: Kari Saba  
 Contact Address: 626 West Jackson Boulevard  
 Contact City,St,Zip: Chicago, IL 60605  
 Contact Phone: (312) 913-7612  
 Date Enrolled: 05/09/2002  
 Point Of Contact: John Geiger  
 Consultant Company: Environmental Design International, Inc.  
 Consultant Address: 33 West Monroe Street  
 Consultant City,St,Zip: Chicago, IL 60603  
 Consultant Phone: (312) 345-1400  
 Proj Mgr Assigned: James Baldwin  
 Sec. 4 Letter Date: Not reported  
 Active: No

No Further Remediation Letter Dt: 12/23/2004  
 Remediation Applicant Co: Chicago Housing Authority  
 Effective: False  
 Remediation Applicant Name: Carl Byrd  
 Remediation Applicant Company: Chicago Housing Authority  
 Remediation Applicant Address: 626 West Jackson Boulevard  
 Remediation Applicant City,St,Zip: Chicago, IL 60602  
 Illinois EPA: 0316355063  
 Site Name: Lake Park Crescent Redevelopment (Terrace Park-Block 5)  
 NFR Letter: 2008-06-11  
 NFR Letter Date Recorded: 2008-07-14  
 Comprehensive/Focused: Comprehensive  
 Worker Caution: Yes  
 Acres: 2.85

MAP FINDINGS  
FOCUS MAP 6

Map ID      Site      Database(s)      EPA ID Number

**LAKE PARK CRESCENT REDEVELOPMENT (PARCEL 1-BLOCK 2) (Continued)**

**S105424289**

Land Use: Residential or Industrial/Commercial  
 Ground Water Use Restriction: No  
 Highway Authority Agreement: No  
 Ordinance: Yes  
 Industrial - Commercial: No  
 Slab on Grade: No  
 BCT: No  
 Building Slab: No  
 Asphalt Used: No  
 Concrete Used: No  
 Clean Soil 3ft: Yes  
 Clean Soil 10ft: No  
 Alternate Barrier: No

Remediation Applicant Name: John Gerut  
 Remediation Applicant Company: Chicago Housing Authority  
 Remediation Applicant Address: 60 East Van Buren Street  
 Remediation Applicant City,St,Zip: Chicago, IL 60602  
 Illinois EPA: 0316355063  
 Site Name: Lake Park Crescent Redevelopment (Parcel 6-Block 1 & Parcel 4-Block 2)  
 NFR Letter: 2008-07-24  
 NFR Letter Date Recorded: 2008-08-05  
 Comprehensive/Focused: Comprehensive  
 Worker Caution: Yes  
 Acres: 0.93  
 Land Use: Residential or Industrial/Commercial  
 Ground Water Use Restriction: No  
 Highway Authority Agreement: No  
 Ordinance: Yes  
 Industrial - Commercial: No  
 Slab on Grade: No  
 BCT: No  
 Building Slab: Yes  
 Asphalt Used: No  
 Concrete Used: Yes  
 Clean Soil 3ft: Yes  
 Clean Soil 10ft: No  
 Alternate Barrier: No

Remediation Applicant Name: John Gerut  
 Remediation Applicant Company: Chicago Housing Authority  
 Remediation Applicant Address: 60 East Van Buren Street  
 Remediation Applicant City,St,Zip: Chicago, IL 60602  
 Illinois EPA: 0316355063  
 Site Name: Lake Park Crescent Redevelopment (Parcel 5-Block 2)  
 NFR Letter: 2008-09-08  
 NFR Letter Date Recorded: 2008-09-23  
 Comprehensive/Focused: Comprehensive  
 Worker Caution: Yes  
 Acres: 0.73  
 Land Use: Residential or Industrial/Commercial  
 Ground Water Use Restriction: No  
 Highway Authority Agreement: No  
 Ordinance: Yes  
 Industrial - Commercial: No  
 Slab on Grade: No  
 BCT: No

MAP FINDINGS  
FOCUS MAP 6

Map ID	Site	Database(s)	EPA ID Number
--------	------	-------------	---------------

**LAKE PARK CRESCENT REDEVELOPMENT (PARCEL 1-BLOCK 2) (Continued)**

**S105424289**

Building Slab: Yes  
Asphalt Used: No  
Concrete Used: Yes  
Clean Soil 3ft: Yes  
Clean Soil 10ft: No  
Alternate Barrier: No

Remediation Applicant Name: Kimberly Worthington  
Remediation Applicant Company: City of Chicago Department of nvironment  
Remediation Applicant Address: 30 North LaSalle Street  
Remediation Applicant City,St,Zip: Chicago, IL 60602  
Illinois EPA: 0316355063  
Site Name: Lake Park Crescent Redevelopment (Parcel 2-Block 1)  
NFR Letter: 2004-06-10  
NFR Letter Date Recorded: 2004-06-28  
Comprehensive/Focused: Comprehensive  
Worker Caution: No  
Acres: 0.3  
Land Use: Residential or Industrial/Commercial  
Ground Water Use Restriction: No  
Highway Authority Agreement: No  
Ordinance: Yes  
Industrial - Commercial: No  
Slab on Grade: No  
BCT: No  
Building Slab: No  
Asphalt Used: No  
Concrete Used: No  
Clean Soil 3ft: No  
Clean Soil 10ft: No  
Alternate Barrier: No

Remediation Applicant Name: Kimberly Worthington  
Remediation Applicant Company: City of Chicago Department of Environment  
Remediation Applicant Address: 30 North LaSalle Street  
Remediation Applicant City,St,Zip: Chicago, IL 60602  
Illinois EPA: 0316355063  
Site Name: Lake Park Crescent Redevelopment (Parcel 1-Block 1)  
NFR Letter: 2004-06-11  
NFR Letter Date Recorded: 2004-06-28  
Comprehensive/Focused: Comprehensive  
Worker Caution: No  
Acres: 0.3  
Land Use: Residential or Industrial/Commercial  
Ground Water Use Restriction: No  
Highway Authority Agreement: No  
Ordinance: Yes  
Industrial - Commercial: No  
Slab on Grade: No  
BCT: No  
Building Slab: No  
Asphalt Used: No  
Concrete Used: No  
Clean Soil 3ft: No  
Clean Soil 10ft: No  
Alternate Barrier: No

MAP FINDINGS  
FOCUS MAP 6

Map ID      Site      Database(s)      EPA ID Number

**LAKE PARK CRESCENT REDEVELOPMENT (PARCEL 1-BLOCK 2) (Continued)**

**S105424289**

Remediation Applicant Name: Kimberly Worthington  
 Remediation Applicant Company: City of Chicago Department of Environment  
 Remediation Applicant Address: 30 North LaSalle Street  
 Remediation Applicant City,St,Zip: Chicago, IL 60602  
 Illinois EPA: 0316355063  
 Site Name: Lake Park Crescent Redevelopment (Parcel 3-Block 1)  
 NFR Letter: 2004-12-20  
 NFR Letter Date Recorded: 2005-01-24  
 Comprehensive/Focused: Comprehensive  
 Worker Caution: No  
 Acres: 0.28  
 Land Use: Residential or Industrial/Commercial  
 Ground Water Use Restriction: No  
 Highway Authority Agreement: No  
 Ordinance: Yes  
 Industrial - Commercial: No  
 Slab on Grade: No  
 BCT: No  
 Building Slab: No  
 Asphalt Used: No  
 Concrete Used: No  
 Clean Soil 3ft: No  
 Clean Soil 10ft: No  
 Alternate Barrier: No

Remediation Applicant Name: Kimberly Worthington  
 Remediation Applicant Company: City of Chicago Department of Environment  
 Remediation Applicant Address: 30 North LaSalle Street  
 Remediation Applicant City,St,Zip: Chicago, IL 60602  
 Illinois EPA: 0316355063  
 Site Name: Lake Park Crescent Redevelopment (Parcel 2-Block 2)  
 NFR Letter: 2005-01-19  
 NFR Letter Date Recorded: 2005-01-28  
 Comprehensive/Focused: Comprehensive  
 Worker Caution: Yes  
 Acres: 0.28  
 Land Use: Residential or Industrial/Commercial  
 Ground Water Use Restriction: No  
 Highway Authority Agreement: No  
 Ordinance: Yes  
 Industrial - Commercial: No  
 Slab on Grade: No  
 BCT: No  
 Building Slab: Yes  
 Asphalt Used: Yes  
 Concrete Used: Yes  
 Clean Soil 3ft: Yes  
 Clean Soil 10ft: No  
 Alternate Barrier: No

Remediation Applicant Name: Kimberly Worthington  
 Remediation Applicant Company: City of Chicago Department of Environment  
 Remediation Applicant Address: 30 North LaSalle Street  
 Remediation Applicant City,St,Zip: Chicago, IL 60602  
 Illinois EPA: 0316355063  
 Site Name: Lake Park Crescent Redevelopment (Parcel 1-Block 2)  
 NFR Letter: 2005-01-20

MAP FINDINGS  
FOCUS MAP 6

Map ID      Site      Database(s)      EPA ID Number

**LAKE PARK CRESCENT REDEVELOPMENT (PARCEL 1-BLOCK 2) (Continued)**

**S105424289**

NFR Letter Date Recorded: 2005-01-28  
 Comprehensive/Focused: Not reported  
 Worker Caution: Yes  
 Acres: 0.31  
 Land Use: Residential or Industrial/Commercial  
 Ground Water Use Restriction: No  
 Highway Authority Agreement: No  
 Ordinance: Yes  
 Industrial - Commercial: No  
 Slab on Grade: No  
 BCT: No  
 Building Slab: Yes  
 Asphalt Used: Yes  
 Concrete Used: Yes  
 Clean Soil 3ft: Yes  
 Clean Soil 10ft: No  
 Alternate Barrier: No

Remediation Applicant Name: Kimberly Worthington  
 Remediation Applicant Company: City of Chicago Department of Environment  
 Remediation Applicant Address: 30 North LaSalle Street  
 Remediation Applicant City,St,Zip: Chicago, IL 60602  
 Illinois EPA: 0316355063  
 Site Name: Lake Park Crescent Redevelopment (Parcel 4-Block 1)  
 NFR Letter: 2005-01-21  
 NFR Letter Date Recorded: 2005-01-28  
 Comprehensive/Focused: Comprehensive  
 Worker Caution: Yes  
 Acres: 0.35  
 Land Use: Residential or Industrial/Commercial  
 Ground Water Use Restriction: No  
 Highway Authority Agreement: No  
 Ordinance: Yes  
 Industrial - Commercial: No  
 Slab on Grade: No  
 BCT: No  
 Building Slab: Yes  
 Asphalt Used: Yes  
 Concrete Used: Yes  
 Clean Soil 3ft: Yes  
 Clean Soil 10ft: No  
 Alternate Barrier: No

Remediation Applicant Name: Carl Byrd  
 Remediation Applicant Company: Chicago Housing Authority  
 Remediation Applicant Address: 626 West Jackson Boulevard  
 Remediation Applicant City,St,Zip: Chicago, IL 60602  
 Illinois EPA: 0316355063  
 Site Name: Lake Park Crescent Redevelopment (Parcel 1-Block 3)  
 NFR Letter: 2006-03-21  
 NFR Letter Date Recorded: 2006-04-07  
 Comprehensive/Focused: Comprehensive  
 Worker Caution: Yes  
 Acres: 0.75  
 Land Use: Residential or Industrial/Commercial  
 Ground Water Use Restriction: No  
 Highway Authority Agreement: No

MAP FINDINGS  
FOCUS MAP 6

Map ID	Site	Database(s)	EPA ID Number
--------	------	-------------	---------------

**LAKE PARK CRESCENT REDEVELOPMENT (PARCEL 1-BLOCK 2) (Continued)**

**S105424289**

Ordinance:	Yes
Industrial - Commercial:	No
Slab on Grade:	No
BCT:	No
Building Slab:	Yes
Asphalt Used:	Yes
Concrete Used:	Yes
Clean Soil 3ft:	No
Clean Soil 10ft:	No
Alternate Barrier:	No

Remediation Applicant Name:	Carl Byrd
Remediation Applicant Company:	Chicago Housing Authority
Remediation Applicant Address:	626 West Jackson Boulevard
Remediation Applicant City,St,Zip:	Chicago, IL 60602
Illinois EPA:	0316355063
Site Name:	Lake Park Crescent Redevelopment (Parcel 3-Block 2)
NFR Letter:	2006-06-13
NFR Letter Date Recorded:	2006-06-30
Comprehensive/Focused:	Comprehensive
Worker Caution:	No
Acres:	0.3
Land Use:	Residential or Industrial/Commercial
Ground Water Use Restriction:	No
Highway Authority Agreement:	No
Ordinance:	No
Industrial - Commercial:	No
Slab on Grade:	No
BCT:	No
Building Slab:	No
Asphalt Used:	No
Concrete Used:	No
Clean Soil 3ft:	No
Clean Soil 10ft:	No
Alternate Barrier:	No

Remediation Applicant Name:	Carl Byrd
Remediation Applicant Company:	Chicago Housing Authority
Remediation Applicant Address:	626 West Jackson Boulevard
Remediation Applicant City,St,Zip:	Chicago, IL 60602
Illinois EPA:	0316355063
Site Name:	Lake Park Crescent Redevelopment (Parcel 5-Block 1)
NFR Letter:	2006-06-14
NFR Letter Date Recorded:	2006-06-30
Comprehensive/Focused:	Comprehensive
Worker Caution:	No
Acres:	0.3
Land Use:	Residential or Industrial/Commercial
Ground Water Use Restriction:	No
Highway Authority Agreement:	No
Ordinance:	No
Industrial - Commercial:	No
Slab on Grade:	No
BCT:	No
Building Slab:	No
Asphalt Used:	No
Concrete Used:	No



MAP FINDINGS  
FOCUS MAP 6

Map ID	Site	Database(s)	EPA ID Number
--------	------	-------------	---------------

**LAKE PARK CRESCENT REDEVELOPMENT (PARCEL 1-BLOCK 2) (Continued)**

**S105424289**

Clean Soil 3ft: No  
Clean Soil 10ft: No  
Alternate Barrier: No

Remediation Applicant Name: Kari Saba  
Remediation Applicant Company: Chicago Housing Authority  
Remediation Applicant Address: 60 East Van Buren  
Remediation Applicant City,St,Zip: Chicago, IL 60602  
Illinois EPA: 0316355063  
Site Name: Lake Park Crescent Redevelopment (Parcels in Blocks 3 & 4)  
NFR Letter: 2014-09-04  
NFR Letter Date Recorded: 2014-09-23  
Comprehensive/Focused: Comprehensive  
Worker Caution: Yes  
Acres: 1.71  
Land Use: Residential or Industrial/Commercial  
Ground Water Use Restriction: No  
Highway Authority Agreement: No  
Ordinance: Yes  
Industrial - Commercial: No  
Slab on Grade: Yes  
BCT: No  
Building Slab: Yes  
Asphalt Used: No  
Concrete Used: Yes  
Clean Soil 3ft: Yes  
Clean Soil 10ft: No  
Alternate Barrier: No

Remediation Applicant Name: John Gerut  
Remediation Applicant Company: Chicago Housing Authority  
Remediation Applicant Address: 60 East Van Buren Street  
Remediation Applicant City,St,Zip: Chicago, IL 60602  
Illinois EPA: 0316355063  
Site Name: Lake Park Crescent Redevelopment (Parcel 6-Block 2)  
NFR Letter: 2012-10-04  
NFR Letter Date Recorded: 2012-10-15  
Comprehensive/Focused: Comprehensive  
Worker Caution: No  
Acres: 0.812  
Land Use: Residential or Industrial/Commercial  
Ground Water Use Restriction: Yes  
Highway Authority Agreement: No  
Ordinance: No  
Industrial - Commercial: No  
Slab on Grade: No  
BCT: No  
Building Slab: No  
Asphalt Used: No  
Concrete Used: No  
Clean Soil 3ft: No  
Clean Soil 10ft: No  
Alternate Barrier: No

IL EPA Id: 0316355063  
US EPA Id: Not reported

MAP FINDINGS  
FOCUS MAP 6

Map ID Site Database(s) EPA ID Number

**LAKE PARK CRESCENT REDEVELOPMENT (PARCEL 1-BLOCK 2) (Continued)**

**S105424289**

Longitude: -87.599928  
 Latitude: 41.820232  
 Contact Name: Kari Saba  
 Contact Address: 626 West Jackson Boulevard  
 Contact City,St,Zip: Chicago, IL 60605  
 Contact Phone: (312) 913-7612  
 Date Enrolled: 05/09/2002  
 Point Of Contact: John Geiger  
 Consultant Company: Environmental Design International, Inc.  
 Consultant Address: 33 West Monroe Street  
 Consultant City,St,Zip: Chicago, IL 60603  
 Consultant Phone: (312) 345-1400  
 Proj Mgr Assigned: James Baldwin  
 Sec. 4 Letter Date: Not reported  
 Active: No  
 No Further Remediation Letter Dt: 01/19/2005  
 Remediation Applicant Co: Chicago Housing Authority  
 Effective: True  
 Remediation Applicant Name: Carl Byrd  
 Remediation Applicant Company: Chicago Housing Authority  
 Remediation Applicant Address: 626 West Jackson Boulevard  
 Remediation Applicant City,St,Zip: Chicago, IL 60602  
 Illinois EPA: 0316355063  
 Site Name: Lake Park Crescent Redevelopment (Terrace Park-Block 5)  
 NFR Letter: 2008-06-11  
 NFR Letter Date Recorded: 2008-07-14  
 Comprehensive/Focused: Comprehensive  
 Worker Caution: Yes  
 Acres: 2.85  
 Land Use: Residential or Industrial/Commercial  
 Ground Water Use Restriction: No  
 Highway Authority Agreement: No  
 Ordinance: Yes  
 Industrial - Commercial: No  
 Slab on Grade: No  
 BCT: No  
 Building Slab: No  
 Asphalt Used: No  
 Concrete Used: No  
 Clean Soil 3ft: Yes  
 Clean Soil 10ft: No  
 Alternate Barrier: No  
  
 Remediation Applicant Name: John Gerut  
 Remediation Applicant Company: Chicago Housing Authority  
 Remediation Applicant Address: 60 East Van Buren Street  
 Remediation Applicant City,St,Zip: Chicago, IL 60602  
 Illinois EPA: 0316355063  
 Site Name: Lake Park Crescent Redevelopment (Parcel 6-Block 1 & Parcel 4-Block 2)  
 NFR Letter: 2008-07-24  
 NFR Letter Date Recorded: 2008-08-05  
 Comprehensive/Focused: Comprehensive  
 Worker Caution: Yes  
 Acres: 0.93  
 Land Use: Residential or Industrial/Commercial  
 Ground Water Use Restriction: No  
 Highway Authority Agreement: No

MAP FINDINGS  
FOCUS MAP 6

Map ID	Site	Database(s)	EPA ID Number
--------	------	-------------	---------------

**LAKE PARK CRESCENT REDEVELOPMENT (PARCEL 1-BLOCK 2) (Continued)**

**S105424289**

Ordinance:	Yes
Industrial - Commercial:	No
Slab on Grade:	No
BCT:	No
Building Slab:	Yes
Asphalt Used:	No
Concrete Used:	Yes
Clean Soil 3ft:	Yes
Clean Soil 10ft:	No
Alternate Barrier:	No

Remediation Applicant Name:	John Gerut
Remediation Applicant Company:	Chicago Housing Authority
Remediation Applicant Address:	60 East Van Buren Street
Remediation Applicant City,St,Zip:	Chicago, IL 60602
Illinois EPA:	0316355063
Site Name:	Lake Park Crescent Redevelopment (Parcel 5-Block 2)
NFR Letter:	2008-09-08
NFR Letter Date Recorded:	2008-09-23
Comprehensive/Focused:	Comprehensive
Worker Caution:	Yes
Acres:	0.73
Land Use:	Residential or Industrial/Commercial
Ground Water Use Restriction:	No
Highway Authority Agreement:	No
Ordinance:	Yes
Industrial - Commercial:	No
Slab on Grade:	No
BCT:	No
Building Slab:	Yes
Asphalt Used:	No
Concrete Used:	Yes
Clean Soil 3ft:	Yes
Clean Soil 10ft:	No
Alternate Barrier:	No

Remediation Applicant Name:	Kimberly Worthington
Remediation Applicant Company:	City of Chicago Department of nvironment
Remediation Applicant Address:	30 North LaSalle Street
Remediation Applicant City,St,Zip:	Chicago, IL 60602
Illinois EPA:	0316355063
Site Name:	Lake Park Crescent Redevelopment (Parcel 2-Block 1)
NFR Letter:	2004-06-10
NFR Letter Date Recorded:	2004-06-28
Comprehensive/Focused:	Comprehensive
Worker Caution:	No
Acres:	0.3
Land Use:	Residential or Industrial/Commercial
Ground Water Use Restriction:	No
Highway Authority Agreement:	No
Ordinance:	Yes
Industrial - Commercial:	No
Slab on Grade:	No
BCT:	No
Building Slab:	No
Asphalt Used:	No
Concrete Used:	No

MAP FINDINGS  
FOCUS MAP 6

Map ID      Site      Database(s)      EPA ID Number

**LAKE PARK CRESCENT REDEVELOPMENT (PARCEL 1-BLOCK 2) (Continued)**

**S105424289**

Clean Soil 3ft:                      No  
Clean Soil 10ft:                      No  
Alternate Barrier:                      No

Remediation Applicant Name:      Kimberly Worthington  
Remediation Applicant Company:      City of Chicago Department of Environment  
Remediation Applicant Address:      30 North LaSalle Street  
Remediation Applicant City,St,Zip:      Chicago, IL 60602  
Illinois EPA:                              0316355063  
Site Name:                                  Lake Park Crescent Redevelopment (Parcel 1-Block 1)  
NFR Letter:                                  2004-06-11  
NFR Letter Date Recorded:              2004-06-28  
Comprehensive/Focused:                  Comprehensive  
Worker Caution:                          No  
Acres:    0.3  
Land Use:                                      Residential or Industrial/Commercial  
Ground Water Use Restriction:          No  
Highway Authority Agreement:          No  
Ordinance:                                  Yes  
Industrial - Commercial:                  No  
Slab on Grade:                              No  
BCT:    No  
Building Slab:                                  No  
Asphalt Used:                                  No  
Concrete Used:                                  No  
Clean Soil 3ft:                                  No  
Clean Soil 10ft:                                  No  
Alternate Barrier:                              No

Remediation Applicant Name:      Kimberly Worthington  
Remediation Applicant Company:      City of Chicago Department of Environment  
Remediation Applicant Address:      30 North LaSalle Street  
Remediation Applicant City,St,Zip:      Chicago, IL 60602  
Illinois EPA:                              0316355063  
Site Name:                                  Lake Park Crescent Redevelopment (Parcel 3-Block 1)  
NFR Letter:                                  2004-12-20  
NFR Letter Date Recorded:              2005-01-24  
Comprehensive/Focused:                  Comprehensive  
Worker Caution:                          No  
Acres:    0.28  
Land Use:                                      Residential or Industrial/Commercial  
Ground Water Use Restriction:          No  
Highway Authority Agreement:          No  
Ordinance:                                  Yes  
Industrial - Commercial:                  No  
Slab on Grade:                              No  
BCT:    No  
Building Slab:                                  No  
Asphalt Used:                                  No  
Concrete Used:                                  No  
Clean Soil 3ft:                                  No  
Clean Soil 10ft:                                  No  
Alternate Barrier:                              No

Remediation Applicant Name:      Kimberly Worthington  
Remediation Applicant Company:      City of Chicago Department of Environment  
Remediation Applicant Address:      30 North LaSalle Street

MAP FINDINGS  
 FOCUS MAP 6

Map ID      Site      Database(s)      EPA ID Number

**LAKE PARK CRESCENT REDEVELOPMENT (PARCEL 1-BLOCK 2) (Continued)**

**S105424289**

Remediation Applicant City,St,Zip: Chicago, Il 60602  
 Illinois EPA: 0316355063  
 Site Name: Lake Park Crescent Redevelopment (Parcel 2-Block 2)  
 NFR Letter: 2005-01-19  
 NFR Letter Date Recorded: 2005-01-28  
 Comprehensive/Focused: Comprehensive  
 Worker Caution: Yes  
 Acres: 0.28  
 Land Use: Residential or Industrial/Commercial  
 Ground Water Use Restriction: No  
 Highway Authority Agreement: No  
 Ordinance: Yes  
 Industrial - Commercial: No  
 Slab on Grade: No  
 BCT: No  
 Building Slab: Yes  
 Asphalt Used: Yes  
 Concrete Used: Yes  
 Clean Soil 3ft: Yes  
 Clean Soil 10ft: No  
 Alternate Barrier: No

Remediation Applicant Name: Kimberly Worthington  
 Remediation Applicant Company: City of Chicago Department of Environment  
 Remediation Applicant Address: 30 North LaSalle Street  
 Remediation Applicant City,St,Zip: Chicago, IL 60602  
 Illinois EPA: 0316355063  
 Site Name: Lake Park Crescent Redevelopment (Parcel 1-Block 2)  
 NFR Letter: 2005-01-20  
 NFR Letter Date Recorded: 2005-01-28  
 Comprehensive/Focused: Not reported  
 Worker Caution: Yes  
 Acres: 0.31  
 Land Use: Residential or Industrial/Commercial  
 Ground Water Use Restriction: No  
 Highway Authority Agreement: No  
 Ordinance: Yes  
 Industrial - Commercial: No  
 Slab on Grade: No  
 BCT: No  
 Building Slab: Yes  
 Asphalt Used: Yes  
 Concrete Used: Yes  
 Clean Soil 3ft: Yes  
 Clean Soil 10ft: No  
 Alternate Barrier: No

Remediation Applicant Name: Kimberly Worthington  
 Remediation Applicant Company: City of Chicago Department of Environment  
 Remediation Applicant Address: 30 North LaSalle Street  
 Remediation Applicant City,St,Zip: Chicago, IL 60602  
 Illinois EPA: 0316355063  
 Site Name: Lake Park Crescent Redevelopment (Parcel 4-Block 1)  
 NFR Letter: 2005-01-21  
 NFR Letter Date Recorded: 2005-01-28  
 Comprehensive/Focused: Comprehensive  
 Worker Caution: Yes

MAP FINDINGS  
FOCUS MAP 6

Map ID	Site	Database(s)	EPA ID Number
--------	------	-------------	---------------

**LAKE PARK CRESCENT REDEVELOPMENT (PARCEL 1-BLOCK 2) (Continued)**

**S105424289**

Acres:	0.35
Land Use:	Residential or Industrial/Commercial
Ground Water Use Restriction:	No
Highway Authority Agreement:	No
Ordinance:	Yes
Industrial - Commercial:	No
Slab on Grade:	No
BCT:	No
Building Slab:	Yes
Asphalt Used:	Yes
Concrete Used:	Yes
Clean Soil 3ft:	Yes
Clean Soil 10ft:	No
Alternate Barrier:	No
Remediation Applicant Name:	Carl Byrd
Remediation Applicant Company:	Chicago Housing Authority
Remediation Applicant Address:	626 West Jackson Boulevard
Remediation Applicant City,St,Zip:	Chicago, IL 60602
Illinois EPA:	0316355063
Site Name:	Lake Park Crescent Redevelopment (Parcel 1-Block 3)
NFR Letter:	2006-03-21
NFR Letter Date Recorded:	2006-04-07
Comprehensive/Focused:	Comprehensive
Worker Caution:	Yes
Acres:	0.75
Land Use:	Residential or Industrial/Commercial
Ground Water Use Restriction:	No
Highway Authority Agreement:	No
Ordinance:	Yes
Industrial - Commercial:	No
Slab on Grade:	No
BCT:	No
Building Slab:	Yes
Asphalt Used:	Yes
Concrete Used:	Yes
Clean Soil 3ft:	No
Clean Soil 10ft:	No
Alternate Barrier:	No
Remediation Applicant Name:	Carl Byrd
Remediation Applicant Company:	Chicago Housing Authority
Remediation Applicant Address:	626 West Jackson Boulevard
Remediation Applicant City,St,Zip:	Chicago, IL 60602
Illinois EPA:	0316355063
Site Name:	Lake Park Crescent Redevelopment (Parcel 3-Block 2)
NFR Letter:	2006-06-13
NFR Letter Date Recorded:	2006-06-30
Comprehensive/Focused:	Comprehensive
Worker Caution:	No
Acres:	0.3
Land Use:	Residential or Industrial/Commercial
Ground Water Use Restriction:	No
Highway Authority Agreement:	No
Ordinance:	No
Industrial - Commercial:	No
Slab on Grade:	No

MAP FINDINGS  
FOCUS MAP 6

Map ID      Site      Database(s)      EPA ID Number

---

**LAKE PARK CRESCENT REDEVELOPMENT (PARCEL 1-BLOCK 2) (Continued)**

**S105424289**

BCT: No  
 Building Slab: No  
 Asphalt Used: No  
 Concrete Used: No  
 Clean Soil 3ft: No  
 Clean Soil 10ft: No  
 Alternate Barrier: No

Remediation Applicant Name: Carl Byrd  
 Remediation Applicant Company: Chicago Housing Authority  
 Remediation Applicant Address: 626 West Jackson Boulevard  
 Remediation Applicant City,St,Zip: Chicago, IL 60602  
 Illinois EPA: 0316355063  
 Site Name: Lake Park Crescent Redevelopment (Parcel 5-Block 1)  
 NFR Letter: 2006-06-14  
 NFR Letter Date Recorded: 2006-06-30  
 Comprehensive/Focused: Comprehensive  
 Worker Caution: No  
 Acres: 0.3  
 Land Use: Residential or Industrial/Commercial  
 Ground Water Use Restriction: No  
 Highway Authority Agreement: No  
 Ordinance: No  
 Industrial - Commercial: No  
 Slab on Grade: No  
 BCT: No  
 Building Slab: No  
 Asphalt Used: No  
 Concrete Used: No  
 Clean Soil 3ft: No  
 Clean Soil 10ft: No  
 Alternate Barrier: No

Remediation Applicant Name: Kari Saba  
 Remediation Applicant Company: Chicago Housing Authority  
 Remediation Applicant Address: 60 East Van Buren  
 Remediation Applicant City,St,Zip: Chicago, IL 60602  
 Illinois EPA: 0316355063  
 Site Name: Lake Park Crescent Redevelopment (Parcels in Blocks 3 & 4)  
 NFR Letter: 2014-09-04  
 NFR Letter Date Recorded: 2014-09-23  
 Comprehensive/Focused: Comprehensive  
 Worker Caution: Yes  
 Acres: 1.71  
 Land Use: Residential or Industrial/Commercial  
 Ground Water Use Restriction: No  
 Highway Authority Agreement: No  
 Ordinance: Yes  
 Industrial - Commercial: No  
 Slab on Grade: Yes  
 BCT: No  
 Building Slab: Yes  
 Asphalt Used: No  
 Concrete Used: Yes  
 Clean Soil 3ft: Yes  
 Clean Soil 10ft: No  
 Alternate Barrier: No

MAP FINDINGS  
FOCUS MAP 6

Map ID      Site      Database(s)      EPA ID Number

**LAKE PARK CRESCENT REDEVELOPMENT (PARCEL 1-BLOCK 2) (Continued)**

**S105424289**

Remediation Applicant Name: John Gerut  
 Remediation Applicant Company: Chicago Housing Authority  
 Remediation Applicant Address: 60 East Van Buren Street  
 Remediation Applicant City,St,Zip: Chicago, IL 60602  
 Illinois EPA: 0316355063  
 Site Name: Lake Park Crescent Redevelopment (Parcel 6-Block 2)  
 NFR Letter: 2012-10-04  
 NFR Letter Date Recorded: 2012-10-15  
 Comprehensive/Focused: Comprehensive  
 Worker Caution: No  
 Acres: 0.812  
 Land Use: Residential or Industrial/Commercial  
 Ground Water Use Restriction: Yes  
 Highway Authority Agreement: No  
 Ordinance: No  
 Industrial - Commercial: No  
 Slab on Grade: No  
 BCT: No  
 Building Slab: No  
 Asphalt Used: No  
 Concrete Used: No  
 Clean Soil 3ft: No  
 Clean Soil 10ft: No  
 Alternate Barrier: No

IL EPA Id: 0316355063  
 US EPA Id: Not reported  
 Longitude: -87.599928  
 Latitude: 41.820232  
 Contact Name: Kari Saba  
 Contact Address: 626 West Jackson Boulevard  
 Contact City,St,Zip: Chicago, IL 60605  
 Contact Phone: (312) 913-7612  
 Date Enrolled: 05/09/2002  
 Point Of Contact: John Geiger  
 Consultant Company: Environmental Design International, Inc.  
 Consultant Address: 33 West Monroe Street  
 Consultant City,St,Zip: Chicago, IL 60603  
 Consultant Phone: (312) 345-1400  
 Proj Mgr Assigned: James Baldwin  
 Sec. 4 Letter Date: Not reported  
 Active: No  
 No Further Remediation Letter Dt: 01/20/2005  
 Remediation Applicant Co: Chicago Housing Authority  
 Effective: True  
 Remediation Applicant Name: Carl Byrd  
 Remediation Applicant Company: Chicago Housing Authority  
 Remediation Applicant Address: 626 West Jackson Boulevard  
 Remediation Applicant City,St,Zip: Chicago, IL 60602  
 Illinois EPA: 0316355063  
 Site Name: Lake Park Crescent Redevelopment (Terrace Park-Block 5)  
 NFR Letter: 2008-06-11  
 NFR Letter Date Recorded: 2008-07-14  
 Comprehensive/Focused: Comprehensive  
 Worker Caution: Yes  
 Acres: 2.85



MAP FINDINGS  
FOCUS MAP 6

Map ID      Site      Database(s)      EPA ID Number

---

**LAKE PARK CRESCENT REDEVELOPMENT (PARCEL 1-BLOCK 2) (Continued)**

**S105424289**

Land Use: Residential or Industrial/Commercial  
 Ground Water Use Restriction: No  
 Highway Authority Agreement: No  
 Ordinance: Yes  
 Industrial - Commercial: No  
 Slab on Grade: No  
 BCT: No  
 Building Slab: No  
 Asphalt Used: No  
 Concrete Used: No  
 Clean Soil 3ft: Yes  
 Clean Soil 10ft: No  
 Alternate Barrier: No

Remediation Applicant Name: John Gerut  
 Remediation Applicant Company: Chicago Housing Authority  
 Remediation Applicant Address: 60 East Van Buren Street  
 Remediation Applicant City,St,Zip: Chicago, IL 60602  
 Illinois EPA: 0316355063  
 Site Name: Lake Park Crescent Redevelopment (Parcel 6-Block 1 & Parcel 4-Block 2)  
 NFR Letter: 2008-07-24  
 NFR Letter Date Recorded: 2008-08-05  
 Comprehensive/Focused: Comprehensive  
 Worker Caution: Yes  
 Acres: 0.93  
 Land Use: Residential or Industrial/Commercial  
 Ground Water Use Restriction: No  
 Highway Authority Agreement: No  
 Ordinance: Yes  
 Industrial - Commercial: No  
 Slab on Grade: No  
 BCT: No  
 Building Slab: Yes  
 Asphalt Used: No  
 Concrete Used: Yes  
 Clean Soil 3ft: Yes  
 Clean Soil 10ft: No  
 Alternate Barrier: No

Remediation Applicant Name: John Gerut  
 Remediation Applicant Company: Chicago Housing Authority  
 Remediation Applicant Address: 60 East Van Buren Street  
 Remediation Applicant City,St,Zip: Chicago, IL 60602  
 Illinois EPA: 0316355063  
 Site Name: Lake Park Crescent Redevelopment (Parcel 5-Block 2)  
 NFR Letter: 2008-09-08  
 NFR Letter Date Recorded: 2008-09-23  
 Comprehensive/Focused: Comprehensive  
 Worker Caution: Yes  
 Acres: 0.73  
 Land Use: Residential or Industrial/Commercial  
 Ground Water Use Restriction: No  
 Highway Authority Agreement: No  
 Ordinance: Yes  
 Industrial - Commercial: No  
 Slab on Grade: No  
 BCT: No

MAP FINDINGS  
FOCUS MAP 6

Map ID	Site	Database(s)	EPA ID Number
--------	------	-------------	---------------

**LAKE PARK CRESCENT REDEVELOPMENT (PARCEL 1-BLOCK 2) (Continued)**

**S105424289**

Building Slab: Yes  
Asphalt Used: No  
Concrete Used: Yes  
Clean Soil 3ft: Yes  
Clean Soil 10ft: No  
Alternate Barrier: No

Remediation Applicant Name: Kimberly Worthington  
Remediation Applicant Company: City of Chicago Department of nvironment  
Remediation Applicant Address: 30 North LaSalle Street  
Remediation Applicant City,St,Zip: Chicago, IL 60602  
Illinois EPA: 0316355063  
Site Name: Lake Park Crescent Redevelopment (Parcel 2-Block 1)  
NFR Letter: 2004-06-10  
NFR Letter Date Recorded: 2004-06-28  
Comprehensive/Focused: Comprehensive  
Worker Caution: No  
Acres: 0.3  
Land Use: Residential or Industrial/Commercial  
Ground Water Use Restriction: No  
Highway Authority Agreement: No  
Ordinance: Yes  
Industrial - Commercial: No  
Slab on Grade: No  
BCT: No  
Building Slab: No  
Asphalt Used: No  
Concrete Used: No  
Clean Soil 3ft: No  
Clean Soil 10ft: No  
Alternate Barrier: No

Remediation Applicant Name: Kimberly Worthington  
Remediation Applicant Company: City of Chicago Department of Environment  
Remediation Applicant Address: 30 North LaSalle Street  
Remediation Applicant City,St,Zip: Chicago, IL 60602  
Illinois EPA: 0316355063  
Site Name: Lake Park Crescent Redevelopment (Parcel 1-Block 1)  
NFR Letter: 2004-06-11  
NFR Letter Date Recorded: 2004-06-28  
Comprehensive/Focused: Comprehensive  
Worker Caution: No  
Acres: 0.3  
Land Use: Residential or Industrial/Commercial  
Ground Water Use Restriction: No  
Highway Authority Agreement: No  
Ordinance: Yes  
Industrial - Commercial: No  
Slab on Grade: No  
BCT: No  
Building Slab: No  
Asphalt Used: No  
Concrete Used: No  
Clean Soil 3ft: No  
Clean Soil 10ft: No  
Alternate Barrier: No

MAP FINDINGS  
FOCUS MAP 6

Map ID      Site      Database(s)      EPA ID Number

**LAKE PARK CRESCENT REDEVELOPMENT (PARCEL 1-BLOCK 2) (Continued)**

**S105424289**

Remediation Applicant Name: Kimberly Worthington  
 Remediation Applicant Company: City of Chicago Department of Environment  
 Remediation Applicant Address: 30 North LaSalle Street  
 Remediation Applicant City,St,Zip: Chicago, IL 60602  
 Illinois EPA: 0316355063  
 Site Name: Lake Park Crescent Redevelopment (Parcel 3-Block 1)  
 NFR Letter: 2004-12-20  
 NFR Letter Date Recorded: 2005-01-24  
 Comprehensive/Focused: Comprehensive  
 Worker Caution: No  
 Acres: 0.28  
 Land Use: Residential or Industrial/Commercial  
 Ground Water Use Restriction: No  
 Highway Authority Agreement: No  
 Ordinance: Yes  
 Industrial - Commercial: No  
 Slab on Grade: No  
 BCT: No  
 Building Slab: No  
 Asphalt Used: No  
 Concrete Used: No  
 Clean Soil 3ft: No  
 Clean Soil 10ft: No  
 Alternate Barrier: No

Remediation Applicant Name: Kimberly Worthington  
 Remediation Applicant Company: City of Chicago Department of Environment  
 Remediation Applicant Address: 30 North LaSalle Street  
 Remediation Applicant City,St,Zip: Chicago, IL 60602  
 Illinois EPA: 0316355063  
 Site Name: Lake Park Crescent Redevelopment (Parcel 2-Block 2)  
 NFR Letter: 2005-01-19  
 NFR Letter Date Recorded: 2005-01-28  
 Comprehensive/Focused: Comprehensive  
 Worker Caution: Yes  
 Acres: 0.28  
 Land Use: Residential or Industrial/Commercial  
 Ground Water Use Restriction: No  
 Highway Authority Agreement: No  
 Ordinance: Yes  
 Industrial - Commercial: No  
 Slab on Grade: No  
 BCT: No  
 Building Slab: Yes  
 Asphalt Used: Yes  
 Concrete Used: Yes  
 Clean Soil 3ft: Yes  
 Clean Soil 10ft: No  
 Alternate Barrier: No

Remediation Applicant Name: Kimberly Worthington  
 Remediation Applicant Company: City of Chicago Department of Environment  
 Remediation Applicant Address: 30 North LaSalle Street  
 Remediation Applicant City,St,Zip: Chicago, IL 60602  
 Illinois EPA: 0316355063  
 Site Name: Lake Park Crescent Redevelopment (Parcel 1-Block 2)  
 NFR Letter: 2005-01-20

MAP FINDINGS  
FOCUS MAP 6

Map ID      Site      Database(s)      EPA ID Number

---

**LAKE PARK CRESCENT REDEVELOPMENT (PARCEL 1-BLOCK 2) (Continued)**

**S105424289**

NFR Letter Date Recorded: 2005-01-28  
 Comprehensive/Focused: Not reported  
 Worker Caution: Yes  
 Acres: 0.31  
 Land Use: Residential or Industrial/Commercial  
 Ground Water Use Restriction: No  
 Highway Authority Agreement: No  
 Ordinance: Yes  
 Industrial - Commercial: No  
 Slab on Grade: No  
 BCT: No  
 Building Slab: Yes  
 Asphalt Used: Yes  
 Concrete Used: Yes  
 Clean Soil 3ft: Yes  
 Clean Soil 10ft: No  
 Alternate Barrier: No

Remediation Applicant Name: Kimberly Worthington  
 Remediation Applicant Company: City of Chicago Department of Environment  
 Remediation Applicant Address: 30 North LaSalle Street  
 Remediation Applicant City,St,Zip: Chicago, IL 60602  
 Illinois EPA: 0316355063  
 Site Name: Lake Park Crescent Redevelopment (Parcel 4-Block 1)  
 NFR Letter: 2005-01-21  
 NFR Letter Date Recorded: 2005-01-28  
 Comprehensive/Focused: Comprehensive  
 Worker Caution: Yes  
 Acres: 0.35  
 Land Use: Residential or Industrial/Commercial  
 Ground Water Use Restriction: No  
 Highway Authority Agreement: No  
 Ordinance: Yes  
 Industrial - Commercial: No  
 Slab on Grade: No  
 BCT: No  
 Building Slab: Yes  
 Asphalt Used: Yes  
 Concrete Used: Yes  
 Clean Soil 3ft: Yes  
 Clean Soil 10ft: No  
 Alternate Barrier: No

Remediation Applicant Name: Carl Byrd  
 Remediation Applicant Company: Chicago Housing Authority  
 Remediation Applicant Address: 626 West Jackson Boulevard  
 Remediation Applicant City,St,Zip: Chicago, IL 60602  
 Illinois EPA: 0316355063  
 Site Name: Lake Park Crescent Redevelopment (Parcel 1-Block 3)  
 NFR Letter: 2006-03-21  
 NFR Letter Date Recorded: 2006-04-07  
 Comprehensive/Focused: Comprehensive  
 Worker Caution: Yes  
 Acres: 0.75  
 Land Use: Residential or Industrial/Commercial  
 Ground Water Use Restriction: No  
 Highway Authority Agreement: No

MAP FINDINGS  
FOCUS MAP 6

Map ID	Site	Database(s)	EPA ID Number
--------	------	-------------	---------------

**LAKE PARK CRESCENT REDEVELOPMENT (PARCEL 1-BLOCK 2) (Continued)**

**S105424289**

Ordinance: Yes  
 Industrial - Commercial: No  
 Slab on Grade: No  
 BCT: No  
 Building Slab: Yes  
 Asphalt Used: Yes  
 Concrete Used: Yes  
 Clean Soil 3ft: No  
 Clean Soil 10ft: No  
 Alternate Barrier: No

Remediation Applicant Name: Carl Byrd  
 Remediation Applicant Company: Chicago Housing Authority  
 Remediation Applicant Address: 626 West Jackson Boulevard  
 Remediation Applicant City,St,Zip: Chicago, IL 60602  
 Illinois EPA: 0316355063  
 Site Name: Lake Park Crescent Redevelopment (Parcel 3-Block 2)  
 NFR Letter: 2006-06-13  
 NFR Letter Date Recorded: 2006-06-30  
 Comprehensive/Focused: Comprehensive  
 Worker Caution: No  
 Acres: 0.3  
 Land Use: Residential or Industrial/Commercial  
 Ground Water Use Restriction: No  
 Highway Authority Agreement: No  
 Ordinance: No  
 Industrial - Commercial: No  
 Slab on Grade: No  
 BCT: No  
 Building Slab: No  
 Asphalt Used: No  
 Concrete Used: No  
 Clean Soil 3ft: No  
 Clean Soil 10ft: No  
 Alternate Barrier: No

Remediation Applicant Name: Carl Byrd  
 Remediation Applicant Company: Chicago Housing Authority  
 Remediation Applicant Address: 626 West Jackson Boulevard  
 Remediation Applicant City,St,Zip: Chicago, IL 60602  
 Illinois EPA: 0316355063  
 Site Name: Lake Park Crescent Redevelopment (Parcel 5-Block 1)  
 NFR Letter: 2006-06-14  
 NFR Letter Date Recorded: 2006-06-30  
 Comprehensive/Focused: Comprehensive  
 Worker Caution: No  
 Acres: 0.3  
 Land Use: Residential or Industrial/Commercial  
 Ground Water Use Restriction: No  
 Highway Authority Agreement: No  
 Ordinance: No  
 Industrial - Commercial: No  
 Slab on Grade: No  
 BCT: No  
 Building Slab: No  
 Asphalt Used: No  
 Concrete Used: No

MAP FINDINGS  
FOCUS MAP 6

Map ID	Site	Database(s)	EPA ID Number
--------	------	-------------	---------------

**LAKE PARK CRESCENT REDEVELOPMENT (PARCEL 1-BLOCK 2) (Continued)**

**S105424289**

Clean Soil 3ft: No  
Clean Soil 10ft: No  
Alternate Barrier: No

Remediation Applicant Name: Kari Saba  
Remediation Applicant Company: Chicago Housing Authority  
Remediation Applicant Address: 60 East Van Buren  
Remediation Applicant City,St,Zip: Chicago, IL 60602  
Illinois EPA: 0316355063  
Site Name: Lake Park Crescent Redevelopment (Parcels in Blocks 3 & 4)  
NFR Letter: 2014-09-04  
NFR Letter Date Recorded: 2014-09-23  
Comprehensive/Focused: Comprehensive  
Worker Caution: Yes  
Acres: 1.71  
Land Use: Residential or Industrial/Commercial  
Ground Water Use Restriction: No  
Highway Authority Agreement: No  
Ordinance: Yes  
Industrial - Commercial: No  
Slab on Grade: Yes  
BCT: No  
Building Slab: Yes  
Asphalt Used: No  
Concrete Used: Yes  
Clean Soil 3ft: Yes  
Clean Soil 10ft: No  
Alternate Barrier: No

Remediation Applicant Name: John Gerut  
Remediation Applicant Company: Chicago Housing Authority  
Remediation Applicant Address: 60 East Van Buren Street  
Remediation Applicant City,St,Zip: Chicago, IL 60602  
Illinois EPA: 0316355063  
Site Name: Lake Park Crescent Redevelopment (Parcel 6-Block 2)  
NFR Letter: 2012-10-04  
NFR Letter Date Recorded: 2012-10-15  
Comprehensive/Focused: Comprehensive  
Worker Caution: No  
Acres: 0.812  
Land Use: Residential or Industrial/Commercial  
Ground Water Use Restriction: Yes  
Highway Authority Agreement: No  
Ordinance: No  
Industrial - Commercial: No  
Slab on Grade: No  
BCT: No  
Building Slab: No  
Asphalt Used: No  
Concrete Used: No  
Clean Soil 3ft: No  
Clean Soil 10ft: No  
Alternate Barrier: No

IL EPA Id: 0316355063  
US EPA Id: Not reported

MAP FINDINGS  
FOCUS MAP 6

Map ID Site Database(s) EPA ID Number

**LAKE PARK CRESCENT REDEVELOPMENT (PARCEL 1-BLOCK 2) (Continued)**

**S105424289**

Longitude: -87.599928  
 Latitude: 41.820232  
 Contact Name: Kari Saba  
 Contact Address: 626 West Jackson Boulevard  
 Contact City,St,Zip: Chicago, IL 60605  
 Contact Phone: (312) 913-7612  
 Date Enrolled: 05/09/2002  
 Point Of Contact: John Geiger  
 Consultant Company: Environmental Design International, Inc.  
 Consultant Address: 33 West Monroe Street  
 Consultant City,St,Zip: Chicago, IL 60603  
 Consultant Phone: (312) 345-1400  
 Proj Mgr Assigned: James Baldwin  
 Sec. 4 Letter Date: Not reported  
 Active: No  
 No Further Remediation Letter Dt: 01/21/2005  
 Remediation Applicant Co: Chicago Housing Authority  
 Effective: True  
 Remediation Applicant Name: Carl Byrd  
 Remediation Applicant Company: Chicago Housing Authority  
 Remediation Applicant Address: 626 West Jackson Boulevard  
 Remediation Applicant City,St,Zip: Chicago, IL 60602  
 Illinois EPA: 0316355063  
 Site Name: Lake Park Crescent Redevelopment (Terrace Park-Block 5)  
 NFR Letter: 2008-06-11  
 NFR Letter Date Recorded: 2008-07-14  
 Comprehensive/Focused: Comprehensive  
 Worker Caution: Yes  
 Acres: 2.85  
 Land Use: Residential or Industrial/Commercial  
 Ground Water Use Restriction: No  
 Highway Authority Agreement: No  
 Ordinance: Yes  
 Industrial - Commercial: No  
 Slab on Grade: No  
 BCT: No  
 Building Slab: No  
 Asphalt Used: No  
 Concrete Used: No  
 Clean Soil 3ft: Yes  
 Clean Soil 10ft: No  
 Alternate Barrier: No  
  
 Remediation Applicant Name: John Gerut  
 Remediation Applicant Company: Chicago Housing Authority  
 Remediation Applicant Address: 60 East Van Buren Street  
 Remediation Applicant City,St,Zip: Chicago, IL 60602  
 Illinois EPA: 0316355063  
 Site Name: Lake Park Crescent Redevelopment (Parcel 6-Block 1 & Parcel 4-Block 2)  
 NFR Letter: 2008-07-24  
 NFR Letter Date Recorded: 2008-08-05  
 Comprehensive/Focused: Comprehensive  
 Worker Caution: Yes  
 Acres: 0.93  
 Land Use: Residential or Industrial/Commercial  
 Ground Water Use Restriction: No  
 Highway Authority Agreement: No

MAP FINDINGS  
FOCUS MAP 6

Map ID	Site	Database(s)	EPA ID Number
--------	------	-------------	---------------

**LAKE PARK CRESCENT REDEVELOPMENT (PARCEL 1-BLOCK 2) (Continued)**

**S105424289**

Ordinance: Yes  
 Industrial - Commercial: No  
 Slab on Grade: No  
 BCT: No  
 Building Slab: Yes  
 Asphalt Used: No  
 Concrete Used: Yes  
 Clean Soil 3ft: Yes  
 Clean Soil 10ft: No  
 Alternate Barrier: No

Remediation Applicant Name: John Gerut  
 Remediation Applicant Company: Chicago Housing Authority  
 Remediation Applicant Address: 60 East Van Buren Street  
 Remediation Applicant City,St,Zip: Chicago, IL 60602  
 Illinois EPA: 0316355063  
 Site Name: Lake Park Crescent Redevelopment (Parcel 5-Block 2)  
 NFR Letter: 2008-09-08  
 NFR Letter Date Recorded: 2008-09-23  
 Comprehensive/Focused: Comprehensive  
 Worker Caution: Yes  
 Acres: 0.73  
 Land Use: Residential or Industrial/Commercial  
 Ground Water Use Restriction: No  
 Highway Authority Agreement: No  
 Ordinance: Yes  
 Industrial - Commercial: No  
 Slab on Grade: No  
 BCT: No  
 Building Slab: Yes  
 Asphalt Used: No  
 Concrete Used: Yes  
 Clean Soil 3ft: Yes  
 Clean Soil 10ft: No  
 Alternate Barrier: No

Remediation Applicant Name: Kimberly Worthington  
 Remediation Applicant Company: City of Chicago Department of nvironment  
 Remediation Applicant Address: 30 North LaSalle Street  
 Remediation Applicant City,St,Zip: Chicago, IL 60602  
 Illinois EPA: 0316355063  
 Site Name: Lake Park Crescent Redevelopment (Parcel 2-Block 1)  
 NFR Letter: 2004-06-10  
 NFR Letter Date Recorded: 2004-06-28  
 Comprehensive/Focused: Comprehensive  
 Worker Caution: No  
 Acres: 0.3  
 Land Use: Residential or Industrial/Commercial  
 Ground Water Use Restriction: No  
 Highway Authority Agreement: No  
 Ordinance: Yes  
 Industrial - Commercial: No  
 Slab on Grade: No  
 BCT: No  
 Building Slab: No  
 Asphalt Used: No  
 Concrete Used: No



MAP FINDINGS  
FOCUS MAP 6

Map ID      Site      Database(s)      EPA ID Number

**LAKE PARK CRESCENT REDEVELOPMENT (PARCEL 1-BLOCK 2) (Continued)**

**S105424289**

Clean Soil 3ft:                      No  
Clean Soil 10ft:                      No  
Alternate Barrier:                      No

Remediation Applicant Name:      Kimberly Worthington  
Remediation Applicant Company:      City of Chicago Department of Environment  
Remediation Applicant Address:      30 North LaSalle Street  
Remediation Applicant City,St,Zip:      Chicago, IL 60602  
Illinois EPA:                              0316355063  
Site Name:                                Lake Park Crescent Redevelopment (Parcel 1-Block 1)  
NFR Letter:                                2004-06-11  
NFR Letter Date Recorded:              2004-06-28  
Comprehensive/Focused:                Comprehensive  
Worker Caution:                        No  
Acres:                                        0.3  
Land Use:                                  Residential or Industrial/Commercial  
Ground Water Use Restriction:        No  
Highway Authority Agreement:        No  
Ordinance:                                Yes  
Industrial - Commercial:                No  
Slab on Grade:                            No  
BCT:                                         No  
Building Slab:                            No  
Asphalt Used:                            No  
Concrete Used:                            No  
Clean Soil 3ft:                            No  
Clean Soil 10ft:                         No  
Alternate Barrier:                        No

Remediation Applicant Name:      Kimberly Worthington  
Remediation Applicant Company:      City of Chicago Department of Environment  
Remediation Applicant Address:      30 North LaSalle Street  
Remediation Applicant City,St,Zip:      Chicago, IL 60602  
Illinois EPA:                              0316355063  
Site Name:                                Lake Park Crescent Redevelopment (Parcel 3-Block 1)  
NFR Letter:                                2004-12-20  
NFR Letter Date Recorded:              2005-01-24  
Comprehensive/Focused:                Comprehensive  
Worker Caution:                        No  
Acres:                                        0.28  
Land Use:                                  Residential or Industrial/Commercial  
Ground Water Use Restriction:        No  
Highway Authority Agreement:        No  
Ordinance:                                Yes  
Industrial - Commercial:                No  
Slab on Grade:                            No  
BCT:                                         No  
Building Slab:                            No  
Asphalt Used:                            No  
Concrete Used:                            No  
Clean Soil 3ft:                            No  
Clean Soil 10ft:                         No  
Alternate Barrier:                        No

Remediation Applicant Name:      Kimberly Worthington  
Remediation Applicant Company:      City of Chicago Department of Environment  
Remediation Applicant Address:      30 North LaSalle Street

MAP FINDINGS  
FOCUS MAP 6

Map ID      Site      Database(s)      EPA ID Number

**LAKE PARK CRESCENT REDEVELOPMENT (PARCEL 1-BLOCK 2) (Continued)**

**S105424289**

Remediation Applicant City,St,Zip: Chicago, Il 60602  
 Illinois EPA: 0316355063  
 Site Name: Lake Park Crescent Redevelopment (Parcel 2-Block 2)  
 NFR Letter: 2005-01-19  
 NFR Letter Date Recorded: 2005-01-28  
 Comprehensive/Focused: Comprehensive  
 Worker Caution: Yes  
 Acres: 0.28  
 Land Use: Residential or Industrial/Commercial  
 Ground Water Use Restriction: No  
 Highway Authority Agreement: No  
 Ordinance: Yes  
 Industrial - Commercial: No  
 Slab on Grade: No  
 BCT: No  
 Building Slab: Yes  
 Asphalt Used: Yes  
 Concrete Used: Yes  
 Clean Soil 3ft: Yes  
 Clean Soil 10ft: No  
 Alternate Barrier: No

Remediation Applicant Name: Kimberly Worthington  
 Remediation Applicant Company: City of Chicago Department of Environment  
 Remediation Applicant Address: 30 North LaSalle Street  
 Remediation Applicant City,St,Zip: Chicago, IL 60602  
 Illinois EPA: 0316355063  
 Site Name: Lake Park Crescent Redevelopment (Parcel 1-Block 2)  
 NFR Letter: 2005-01-20  
 NFR Letter Date Recorded: 2005-01-28  
 Comprehensive/Focused: Not reported  
 Worker Caution: Yes  
 Acres: 0.31  
 Land Use: Residential or Industrial/Commercial  
 Ground Water Use Restriction: No  
 Highway Authority Agreement: No  
 Ordinance: Yes  
 Industrial - Commercial: No  
 Slab on Grade: No  
 BCT: No  
 Building Slab: Yes  
 Asphalt Used: Yes  
 Concrete Used: Yes  
 Clean Soil 3ft: Yes  
 Clean Soil 10ft: No  
 Alternate Barrier: No

Remediation Applicant Name: Kimberly Worthington  
 Remediation Applicant Company: City of Chicago Department of Environment  
 Remediation Applicant Address: 30 North LaSalle Street  
 Remediation Applicant City,St,Zip: Chicago, IL 60602  
 Illinois EPA: 0316355063  
 Site Name: Lake Park Crescent Redevelopment (Parcel 4-Block 1)  
 NFR Letter: 2005-01-21  
 NFR Letter Date Recorded: 2005-01-28  
 Comprehensive/Focused: Comprehensive  
 Worker Caution: Yes

MAP FINDINGS  
FOCUS MAP 6

Map ID      Site      Database(s)      EPA ID Number

---

**LAKE PARK CRESCENT REDEVELOPMENT (PARCEL 1-BLOCK 2) (Continued)**

**S105424289**

Acres:	0.35
Land Use:	Residential or Industrial/Commercial
Ground Water Use Restriction:	No
Highway Authority Agreement:	No
Ordinance:	Yes
Industrial - Commercial:	No
Slab on Grade:	No
BCT:	No
Building Slab:	Yes
Asphalt Used:	Yes
Concrete Used:	Yes
Clean Soil 3ft:	Yes
Clean Soil 10ft:	No
Alternate Barrier:	No
Remediation Applicant Name:	Carl Byrd
Remediation Applicant Company:	Chicago Housing Authority
Remediation Applicant Address:	626 West Jackson Boulevard
Remediation Applicant City,St,Zip:	Chicago, IL 60602
Illinois EPA:	0316355063
Site Name:	Lake Park Crescent Redevelopment (Parcel 1-Block 3)
NFR Letter:	2006-03-21
NFR Letter Date Recorded:	2006-04-07
Comprehensive/Focused:	Comprehensive
Worker Caution:	Yes
Acres:	0.75
Land Use:	Residential or Industrial/Commercial
Ground Water Use Restriction:	No
Highway Authority Agreement:	No
Ordinance:	Yes
Industrial - Commercial:	No
Slab on Grade:	No
BCT:	No
Building Slab:	Yes
Asphalt Used:	Yes
Concrete Used:	Yes
Clean Soil 3ft:	No
Clean Soil 10ft:	No
Alternate Barrier:	No
Remediation Applicant Name:	Carl Byrd
Remediation Applicant Company:	Chicago Housing Authority
Remediation Applicant Address:	626 West Jackson Boulevard
Remediation Applicant City,St,Zip:	Chicago, IL 60602
Illinois EPA:	0316355063
Site Name:	Lake Park Crescent Redevelopment (Parcel 3-Block 2)
NFR Letter:	2006-06-13
NFR Letter Date Recorded:	2006-06-30
Comprehensive/Focused:	Comprehensive
Worker Caution:	No
Acres:	0.3
Land Use:	Residential or Industrial/Commercial
Ground Water Use Restriction:	No
Highway Authority Agreement:	No
Ordinance:	No
Industrial - Commercial:	No
Slab on Grade:	No

MAP FINDINGS  
FOCUS MAP 6

Map ID      Site      Database(s)      EPA ID Number

---

**LAKE PARK CRESCENT REDEVELOPMENT (PARCEL 1-BLOCK 2) (Continued)**

**S105424289**

BCT: No  
 Building Slab: No  
 Asphalt Used: No  
 Concrete Used: No  
 Clean Soil 3ft: No  
 Clean Soil 10ft: No  
 Alternate Barrier: No

Remediation Applicant Name: Carl Byrd  
 Remediation Applicant Company: Chicago Housing Authority  
 Remediation Applicant Address: 626 West Jackson Boulevard  
 Remediation Applicant City,St,Zip: Chicago, IL 60602  
 Illinois EPA: 0316355063  
 Site Name: Lake Park Crescent Redevelopment (Parcel 5-Block 1)  
 NFR Letter: 2006-06-14  
 NFR Letter Date Recorded: 2006-06-30  
 Comprehensive/Focused: Comprehensive  
 Worker Caution: No  
 Acres: 0.3  
 Land Use: Residential or Industrial/Commercial  
 Ground Water Use Restriction: No  
 Highway Authority Agreement: No  
 Ordinance: No  
 Industrial - Commercial: No  
 Slab on Grade: No  
 BCT: No  
 Building Slab: No  
 Asphalt Used: No  
 Concrete Used: No  
 Clean Soil 3ft: No  
 Clean Soil 10ft: No  
 Alternate Barrier: No

Remediation Applicant Name: Kari Saba  
 Remediation Applicant Company: Chicago Housing Authority  
 Remediation Applicant Address: 60 East Van Buren  
 Remediation Applicant City,St,Zip: Chicago, IL 60602  
 Illinois EPA: 0316355063  
 Site Name: Lake Park Crescent Redevelopment (Parcels in Blocks 3 & 4)  
 NFR Letter: 2014-09-04  
 NFR Letter Date Recorded: 2014-09-23  
 Comprehensive/Focused: Comprehensive  
 Worker Caution: Yes  
 Acres: 1.71  
 Land Use: Residential or Industrial/Commercial  
 Ground Water Use Restriction: No  
 Highway Authority Agreement: No  
 Ordinance: Yes  
 Industrial - Commercial: No  
 Slab on Grade: Yes  
 BCT: No  
 Building Slab: Yes  
 Asphalt Used: No  
 Concrete Used: Yes  
 Clean Soil 3ft: Yes  
 Clean Soil 10ft: No  
 Alternate Barrier: No

MAP FINDINGS  
FOCUS MAP 6

Map ID      Site      Database(s)      EPA ID Number

**LAKE PARK CRESCENT REDEVELOPMENT (PARCEL 1-BLOCK 2) (Continued)**

**S105424289**

Remediation Applicant Name: John Gerut  
 Remediation Applicant Company: Chicago Housing Authority  
 Remediation Applicant Address: 60 East Van Buren Street  
 Remediation Applicant City,St,Zip: Chicago, IL 60602  
 Illinois EPA: 0316355063  
 Site Name: Lake Park Crescent Redevelopment (Parcel 6-Block 2)  
 NFR Letter: 2012-10-04  
 NFR Letter Date Recorded: 2012-10-15  
 Comprehensive/Focused: Comprehensive  
 Worker Caution: No  
 Acres: 0.812  
 Land Use: Residential or Industrial/Commercial  
 Ground Water Use Restriction: Yes  
 Highway Authority Agreement: No  
 Ordinance: No  
 Industrial - Commercial: No  
 Slab on Grade: No  
 BCT: No  
 Building Slab: No  
 Asphalt Used: No  
 Concrete Used: No  
 Clean Soil 3ft: No  
 Clean Soil 10ft: No  
 Alternate Barrier: No

IL EPA Id: 0316355063  
 US EPA Id: Not reported  
 Longitude: -87.599928  
 Latitude: 41.820232  
 Contact Name: Kari Saba  
 Contact Address: 626 West Jackson Boulevard  
 Contact City,St,Zip: Chicago, IL 60605  
 Contact Phone: (312) 913-7612  
 Date Enrolled: 05/09/2002  
 Point Of Contact: John Geiger  
 Consultant Company: Environmental Design International, Inc.  
 Consultant Address: 33 West Monroe Street  
 Consultant City,St,Zip: Chicago, IL 60603  
 Consultant Phone: (312) 345-1400  
 Proj Mgr Assigned: James Baldwin  
 Sec. 4 Letter Date: Not reported  
 Active: No

No Further Remediation Letter Dt: 06/10/2004  
 Remediation Applicant Co: Chicago Housing Authority  
 Effective: True  
 Remediation Applicant Name: Carl Byrd  
 Remediation Applicant Company: Chicago Housing Authority  
 Remediation Applicant Address: 626 West Jackson Boulevard  
 Remediation Applicant City,St,Zip: Chicago, IL 60602  
 Illinois EPA: 0316355063  
 Site Name: Lake Park Crescent Redevelopment (Terrace Park-Block 5)  
 NFR Letter: 2008-06-11  
 NFR Letter Date Recorded: 2008-07-14  
 Comprehensive/Focused: Comprehensive  
 Worker Caution: Yes  
 Acres: 2.85

MAP FINDINGS  
FOCUS MAP 6

Map ID      Site      Database(s)      EPA ID Number

**LAKE PARK CRESCENT REDEVELOPMENT (PARCEL 1-BLOCK 2) (Continued)**

**S105424289**

Land Use: Residential or Industrial/Commercial  
 Ground Water Use Restriction: No  
 Highway Authority Agreement: No  
 Ordinance: Yes  
 Industrial - Commercial: No  
 Slab on Grade: No  
 BCT: No  
 Building Slab: No  
 Asphalt Used: No  
 Concrete Used: No  
 Clean Soil 3ft: Yes  
 Clean Soil 10ft: No  
 Alternate Barrier: No

Remediation Applicant Name: John Gerut  
 Remediation Applicant Company: Chicago Housing Authority  
 Remediation Applicant Address: 60 East Van Buren Street  
 Remediation Applicant City,St,Zip: Chicago, IL 60602  
 Illinois EPA: 0316355063  
 Site Name: Lake Park Crescent Redevelopment (Parcel 6-Block 1 & Parcel 4-Block 2)  
 NFR Letter: 2008-07-24  
 NFR Letter Date Recorded: 2008-08-05  
 Comprehensive/Focused: Comprehensive  
 Worker Caution: Yes  
 Acres: 0.93  
 Land Use: Residential or Industrial/Commercial  
 Ground Water Use Restriction: No  
 Highway Authority Agreement: No  
 Ordinance: Yes  
 Industrial - Commercial: No  
 Slab on Grade: No  
 BCT: No  
 Building Slab: Yes  
 Asphalt Used: No  
 Concrete Used: Yes  
 Clean Soil 3ft: Yes  
 Clean Soil 10ft: No  
 Alternate Barrier: No

Remediation Applicant Name: John Gerut  
 Remediation Applicant Company: Chicago Housing Authority  
 Remediation Applicant Address: 60 East Van Buren Street  
 Remediation Applicant City,St,Zip: Chicago, IL 60602  
 Illinois EPA: 0316355063  
 Site Name: Lake Park Crescent Redevelopment (Parcel 5-Block 2)  
 NFR Letter: 2008-09-08  
 NFR Letter Date Recorded: 2008-09-23  
 Comprehensive/Focused: Comprehensive  
 Worker Caution: Yes  
 Acres: 0.73  
 Land Use: Residential or Industrial/Commercial  
 Ground Water Use Restriction: No  
 Highway Authority Agreement: No  
 Ordinance: Yes  
 Industrial - Commercial: No  
 Slab on Grade: No  
 BCT: No

MAP FINDINGS  
FOCUS MAP 6

Map ID	Site	Database(s)	EPA ID Number
--------	------	-------------	---------------

**LAKE PARK CRESCENT REDEVELOPMENT (PARCEL 1-BLOCK 2) (Continued)**

**S105424289**

Building Slab:	Yes
Asphalt Used:	No
Concrete Used:	Yes
Clean Soil 3ft:	Yes
Clean Soil 10ft:	No
Alternate Barrier:	No

Remediation Applicant Name:	Kimberly Worthington
Remediation Applicant Company:	City of Chicago Department of nvironment
Remediation Applicant Address:	30 North LaSalle Street
Remediation Applicant City,St,Zip:	Chicago, IL 60602
Illinois EPA:	0316355063
Site Name:	Lake Park Crescent Redevelopment (Parcel 2-Block 1)
NFR Letter:	2004-06-10
NFR Letter Date Recorded:	2004-06-28
Comprehensive/Focused:	Comprehensive
Worker Caution:	No
Acres:	0.3
Land Use:	Residential or Industrial/Commercial
Ground Water Use Restriction:	No
Highway Authority Agreement:	No
Ordinance:	Yes
Industrial - Commercial:	No
Slab on Grade:	No
BCT:	No
Building Slab:	No
Asphalt Used:	No
Concrete Used:	No
Clean Soil 3ft:	No
Clean Soil 10ft:	No
Alternate Barrier:	No

Remediation Applicant Name:	Kimberly Worthington
Remediation Applicant Company:	City of Chicago Department of Environment
Remediation Applicant Address:	30 North LaSalle Street
Remediation Applicant City,St,Zip:	Chicago, IL 60602
Illinois EPA:	0316355063
Site Name:	Lake Park Crescent Redevelopment (Parcel 1-Block 1)
NFR Letter:	2004-06-11
NFR Letter Date Recorded:	2004-06-28
Comprehensive/Focused:	Comprehensive
Worker Caution:	No
Acres:	0.3
Land Use:	Residential or Industrial/Commercial
Ground Water Use Restriction:	No
Highway Authority Agreement:	No
Ordinance:	Yes
Industrial - Commercial:	No
Slab on Grade:	No
BCT:	No
Building Slab:	No
Asphalt Used:	No
Concrete Used:	No
Clean Soil 3ft:	No
Clean Soil 10ft:	No
Alternate Barrier:	No

MAP FINDINGS  
FOCUS MAP 6

Map ID      Site      Database(s)      EPA ID Number

**LAKE PARK CRESCENT REDEVELOPMENT (PARCEL 1-BLOCK 2) (Continued)**

**S105424289**

Remediation Applicant Name: Kimberly Worthington  
 Remediation Applicant Company: City of Chicago Department of Environment  
 Remediation Applicant Address: 30 North LaSalle Street  
 Remediation Applicant City,St,Zip: Chicago, IL 60602  
 Illinois EPA: 0316355063  
 Site Name: Lake Park Crescent Redevelopment (Parcel 3-Block 1)  
 NFR Letter: 2004-12-20  
 NFR Letter Date Recorded: 2005-01-24  
 Comprehensive/Focused: Comprehensive  
 Worker Caution: No  
 Acres: 0.28  
 Land Use: Residential or Industrial/Commercial  
 Ground Water Use Restriction: No  
 Highway Authority Agreement: No  
 Ordinance: Yes  
 Industrial - Commercial: No  
 Slab on Grade: No  
 BCT: No  
 Building Slab: No  
 Asphalt Used: No  
 Concrete Used: No  
 Clean Soil 3ft: No  
 Clean Soil 10ft: No  
 Alternate Barrier: No

Remediation Applicant Name: Kimberly Worthington  
 Remediation Applicant Company: City of Chicago Department of Environment  
 Remediation Applicant Address: 30 North LaSalle Street  
 Remediation Applicant City,St,Zip: Chicago, IL 60602  
 Illinois EPA: 0316355063  
 Site Name: Lake Park Crescent Redevelopment (Parcel 2-Block 2)  
 NFR Letter: 2005-01-19  
 NFR Letter Date Recorded: 2005-01-28  
 Comprehensive/Focused: Comprehensive  
 Worker Caution: Yes  
 Acres: 0.28  
 Land Use: Residential or Industrial/Commercial  
 Ground Water Use Restriction: No  
 Highway Authority Agreement: No  
 Ordinance: Yes  
 Industrial - Commercial: No  
 Slab on Grade: No  
 BCT: No  
 Building Slab: Yes  
 Asphalt Used: Yes  
 Concrete Used: Yes  
 Clean Soil 3ft: Yes  
 Clean Soil 10ft: No  
 Alternate Barrier: No

Remediation Applicant Name: Kimberly Worthington  
 Remediation Applicant Company: City of Chicago Department of Environment  
 Remediation Applicant Address: 30 North LaSalle Street  
 Remediation Applicant City,St,Zip: Chicago, IL 60602  
 Illinois EPA: 0316355063  
 Site Name: Lake Park Crescent Redevelopment (Parcel 1-Block 2)  
 NFR Letter: 2005-01-20



MAP FINDINGS  
FOCUS MAP 6

Map ID      Site      Database(s)      EPA ID Number

**LAKE PARK CRESCENT REDEVELOPMENT (PARCEL 1-BLOCK 2) (Continued)**

**S105424289**

NFR Letter Date Recorded: 2005-01-28  
 Comprehensive/Focused: Not reported  
 Worker Caution: Yes  
 Acres: 0.31  
 Land Use: Residential or Industrial/Commercial  
 Ground Water Use Restriction: No  
 Highway Authority Agreement: No  
 Ordinance: Yes  
 Industrial - Commercial: No  
 Slab on Grade: No  
 BCT: No  
 Building Slab: Yes  
 Asphalt Used: Yes  
 Concrete Used: Yes  
 Clean Soil 3ft: Yes  
 Clean Soil 10ft: No  
 Alternate Barrier: No

Remediation Applicant Name: Kimberly Worthington  
 Remediation Applicant Company: City of Chicago Department of Environment  
 Remediation Applicant Address: 30 North LaSalle Street  
 Remediation Applicant City,St,Zip: Chicago, IL 60602  
 Illinois EPA: 0316355063  
 Site Name: Lake Park Crescent Redevelopment (Parcel 4-Block 1)  
 NFR Letter: 2005-01-21  
 NFR Letter Date Recorded: 2005-01-28  
 Comprehensive/Focused: Comprehensive  
 Worker Caution: Yes  
 Acres: 0.35  
 Land Use: Residential or Industrial/Commercial  
 Ground Water Use Restriction: No  
 Highway Authority Agreement: No  
 Ordinance: Yes  
 Industrial - Commercial: No  
 Slab on Grade: No  
 BCT: No  
 Building Slab: Yes  
 Asphalt Used: Yes  
 Concrete Used: Yes  
 Clean Soil 3ft: Yes  
 Clean Soil 10ft: No  
 Alternate Barrier: No

Remediation Applicant Name: Carl Byrd  
 Remediation Applicant Company: Chicago Housing Authority  
 Remediation Applicant Address: 626 West Jackson Boulevard  
 Remediation Applicant City,St,Zip: Chicago, IL 60602  
 Illinois EPA: 0316355063  
 Site Name: Lake Park Crescent Redevelopment (Parcel 1-Block 3)  
 NFR Letter: 2006-03-21  
 NFR Letter Date Recorded: 2006-04-07  
 Comprehensive/Focused: Comprehensive  
 Worker Caution: Yes  
 Acres: 0.75  
 Land Use: Residential or Industrial/Commercial  
 Ground Water Use Restriction: No  
 Highway Authority Agreement: No

MAP FINDINGS  
FOCUS MAP 6

Map ID	Site	Database(s)	EPA ID Number
--------	------	-------------	---------------

**LAKE PARK CRESCENT REDEVELOPMENT (PARCEL 1-BLOCK 2) (Continued)**

**S105424289**

Ordinance: Yes  
 Industrial - Commercial: No  
 Slab on Grade: No  
 BCT: No  
 Building Slab: Yes  
 Asphalt Used: Yes  
 Concrete Used: Yes  
 Clean Soil 3ft: No  
 Clean Soil 10ft: No  
 Alternate Barrier: No

Remediation Applicant Name: Carl Byrd  
 Remediation Applicant Company: Chicago Housing Authority  
 Remediation Applicant Address: 626 West Jackson Boulevard  
 Remediation Applicant City,St,Zip: Chicago, IL 60602  
 Illinois EPA: 0316355063  
 Site Name: Lake Park Crescent Redevelopment (Parcel 3-Block 2)  
 NFR Letter: 2006-06-13  
 NFR Letter Date Recorded: 2006-06-30  
 Comprehensive/Focused: Comprehensive  
 Worker Caution: No  
 Acres: 0.3  
 Land Use: Residential or Industrial/Commercial  
 Ground Water Use Restriction: No  
 Highway Authority Agreement: No  
 Ordinance: No  
 Industrial - Commercial: No  
 Slab on Grade: No  
 BCT: No  
 Building Slab: No  
 Asphalt Used: No  
 Concrete Used: No  
 Clean Soil 3ft: No  
 Clean Soil 10ft: No  
 Alternate Barrier: No

Remediation Applicant Name: Carl Byrd  
 Remediation Applicant Company: Chicago Housing Authority  
 Remediation Applicant Address: 626 West Jackson Boulevard  
 Remediation Applicant City,St,Zip: Chicago, IL 60602  
 Illinois EPA: 0316355063  
 Site Name: Lake Park Crescent Redevelopment (Parcel 5-Block 1)  
 NFR Letter: 2006-06-14  
 NFR Letter Date Recorded: 2006-06-30  
 Comprehensive/Focused: Comprehensive  
 Worker Caution: No  
 Acres: 0.3  
 Land Use: Residential or Industrial/Commercial  
 Ground Water Use Restriction: No  
 Highway Authority Agreement: No  
 Ordinance: No  
 Industrial - Commercial: No  
 Slab on Grade: No  
 BCT: No  
 Building Slab: No  
 Asphalt Used: No  
 Concrete Used: No

MAP FINDINGS  
FOCUS MAP 6

Map ID	Site	Database(s)	EPA ID Number
--------	------	-------------	---------------

**LAKE PARK CRESCENT REDEVELOPMENT (PARCEL 1-BLOCK 2) (Continued)**

**S105424289**

Clean Soil 3ft: No  
Clean Soil 10ft: No  
Alternate Barrier: No

Remediation Applicant Name: Kari Saba  
Remediation Applicant Company: Chicago Housing Authority  
Remediation Applicant Address: 60 East Van Buren  
Remediation Applicant City,St,Zip: Chicago, IL 60602  
Illinois EPA: 0316355063  
Site Name: Lake Park Crescent Redevelopment (Parcels in Blocks 3 & 4)  
NFR Letter: 2014-09-04  
NFR Letter Date Recorded: 2014-09-23  
Comprehensive/Focused: Comprehensive  
Worker Caution: Yes  
Acres: 1.71  
Land Use: Residential or Industrial/Commercial  
Ground Water Use Restriction: No  
Highway Authority Agreement: No  
Ordinance: Yes  
Industrial - Commercial: No  
Slab on Grade: Yes  
BCT: No  
Building Slab: Yes  
Asphalt Used: No  
Concrete Used: Yes  
Clean Soil 3ft: Yes  
Clean Soil 10ft: No  
Alternate Barrier: No

Remediation Applicant Name: John Gerut  
Remediation Applicant Company: Chicago Housing Authority  
Remediation Applicant Address: 60 East Van Buren Street  
Remediation Applicant City,St,Zip: Chicago, IL 60602  
Illinois EPA: 0316355063  
Site Name: Lake Park Crescent Redevelopment (Parcel 6-Block 2)  
NFR Letter: 2012-10-04  
NFR Letter Date Recorded: 2012-10-15  
Comprehensive/Focused: Comprehensive  
Worker Caution: No  
Acres: 0.812  
Land Use: Residential or Industrial/Commercial  
Ground Water Use Restriction: Yes  
Highway Authority Agreement: No  
Ordinance: No  
Industrial - Commercial: No  
Slab on Grade: No  
BCT: No  
Building Slab: No  
Asphalt Used: No  
Concrete Used: No  
Clean Soil 3ft: No  
Clean Soil 10ft: No  
Alternate Barrier: No

IL EPA Id: 0316355063  
US EPA Id: Not reported

MAP FINDINGS  
FOCUS MAP 6

Map ID Site Database(s) EPA ID Number

**LAKE PARK CRESCENT REDEVELOPMENT (PARCEL 1-BLOCK 2) (Continued)**

**S105424289**

Longitude: -87.599928  
 Latitude: 41.820232  
 Contact Name: Kari Saba  
 Contact Address: 626 West Jackson Boulevard  
 Contact City,St,Zip: Chicago, IL 60605  
 Contact Phone: (312) 913-7612  
 Date Enrolled: 05/09/2002  
 Point Of Contact: John Geiger  
 Consultant Company: Environmental Design International, Inc.  
 Consultant Address: 33 West Monroe Street  
 Consultant City,St,Zip: Chicago, IL 60603  
 Consultant Phone: (312) 345-1400  
 Proj Mgr Assigned: James Baldwin  
 Sec. 4 Letter Date: Not reported  
 Active: No  
 No Further Remediation Letter Dt: 03/22/2006  
 Remediation Applicant Co: Chicago Housing Authority  
 Effective: False  
 Remediation Applicant Name: Carl Byrd  
 Remediation Applicant Company: Chicago Housing Authority  
 Remediation Applicant Address: 626 West Jackson Boulevard  
 Remediation Applicant City,St,Zip: Chicago, IL 60602  
 Illinois EPA: 0316355063  
 Site Name: Lake Park Crescent Redevelopment (Terrace Park-Block 5)  
 NFR Letter: 2008-06-11  
 NFR Letter Date Recorded: 2008-07-14  
 Comprehensive/Focused: Comprehensive  
 Worker Caution: Yes  
 Acres: 2.85  
 Land Use: Residential or Industrial/Commercial  
 Ground Water Use Restriction: No  
 Highway Authority Agreement: No  
 Ordinance: Yes  
 Industrial - Commercial: No  
 Slab on Grade: No  
 BCT: No  
 Building Slab: No  
 Asphalt Used: No  
 Concrete Used: No  
 Clean Soil 3ft: Yes  
 Clean Soil 10ft: No  
 Alternate Barrier: No  
  
 Remediation Applicant Name: John Gerut  
 Remediation Applicant Company: Chicago Housing Authority  
 Remediation Applicant Address: 60 East Van Buren Street  
 Remediation Applicant City,St,Zip: Chicago, IL 60602  
 Illinois EPA: 0316355063  
 Site Name: Lake Park Crescent Redevelopment (Parcel 6-Block 1 & Parcel 4-Block 2)  
 NFR Letter: 2008-07-24  
 NFR Letter Date Recorded: 2008-08-05  
 Comprehensive/Focused: Comprehensive  
 Worker Caution: Yes  
 Acres: 0.93  
 Land Use: Residential or Industrial/Commercial  
 Ground Water Use Restriction: No  
 Highway Authority Agreement: No

MAP FINDINGS  
FOCUS MAP 6

Map ID	Site	Database(s)	EPA ID Number
--------	------	-------------	---------------

**LAKE PARK CRESCENT REDEVELOPMENT (PARCEL 1-BLOCK 2) (Continued)**

**S105424289**

Ordinance: Yes  
 Industrial - Commercial: No  
 Slab on Grade: No  
 BCT: No  
 Building Slab: Yes  
 Asphalt Used: No  
 Concrete Used: Yes  
 Clean Soil 3ft: Yes  
 Clean Soil 10ft: No  
 Alternate Barrier: No

Remediation Applicant Name: John Gerut  
 Remediation Applicant Company: Chicago Housing Authority  
 Remediation Applicant Address: 60 East Van Buren Street  
 Remediation Applicant City,St,Zip: Chicago, IL 60602  
 Illinois EPA: 0316355063  
 Site Name: Lake Park Crescent Redevelopment (Parcel 5-Block 2)  
 NFR Letter: 2008-09-08  
 NFR Letter Date Recorded: 2008-09-23  
 Comprehensive/Focused: Comprehensive  
 Worker Caution: Yes  
 Acres: 0.73  
 Land Use: Residential or Industrial/Commercial  
 Ground Water Use Restriction: No  
 Highway Authority Agreement: No  
 Ordinance: Yes  
 Industrial - Commercial: No  
 Slab on Grade: No  
 BCT: No  
 Building Slab: Yes  
 Asphalt Used: No  
 Concrete Used: Yes  
 Clean Soil 3ft: Yes  
 Clean Soil 10ft: No  
 Alternate Barrier: No

Remediation Applicant Name: Kimberly Worthington  
 Remediation Applicant Company: City of Chicago Department of nvironment  
 Remediation Applicant Address: 30 North LaSalle Street  
 Remediation Applicant City,St,Zip: Chicago, IL 60602  
 Illinois EPA: 0316355063  
 Site Name: Lake Park Crescent Redevelopment (Parcel 2-Block 1)  
 NFR Letter: 2004-06-10  
 NFR Letter Date Recorded: 2004-06-28  
 Comprehensive/Focused: Comprehensive  
 Worker Caution: No  
 Acres: 0.3  
 Land Use: Residential or Industrial/Commercial  
 Ground Water Use Restriction: No  
 Highway Authority Agreement: No  
 Ordinance: Yes  
 Industrial - Commercial: No  
 Slab on Grade: No  
 BCT: No  
 Building Slab: No  
 Asphalt Used: No  
 Concrete Used: No

MAP FINDINGS  
FOCUS MAP 6

Map ID      Site      Database(s)      EPA ID Number

**LAKE PARK CRESCENT REDEVELOPMENT (PARCEL 1-BLOCK 2) (Continued)**

**S105424289**

Clean Soil 3ft:                      No  
Clean Soil 10ft:                      No  
Alternate Barrier:                      No

Remediation Applicant Name:      Kimberly Worthington  
Remediation Applicant Company:      City of Chicago Department of Environment  
Remediation Applicant Address:      30 North LaSalle Street  
Remediation Applicant City,St,Zip:      Chicago, IL 60602  
Illinois EPA:                              0316355063  
Site Name:                                Lake Park Crescent Redevelopment (Parcel 1-Block 1)  
NFR Letter:                                2004-06-11  
NFR Letter Date Recorded:              2004-06-28  
Comprehensive/Focused:                Comprehensive  
Worker Caution:                        No  
Acres:                                        0.3  
Land Use:                                    Residential or Industrial/Commercial  
Ground Water Use Restriction:        No  
Highway Authority Agreement:        No  
Ordinance:                                Yes  
Industrial - Commercial:                No  
Slab on Grade:                            No  
BCT:                                        No  
Building Slab:                            No  
Asphalt Used:                            No  
Concrete Used:                            No  
Clean Soil 3ft:                            No  
Clean Soil 10ft:                            No  
Alternate Barrier:                        No

Remediation Applicant Name:      Kimberly Worthington  
Remediation Applicant Company:      City of Chicago Department of Environment  
Remediation Applicant Address:      30 North LaSalle Street  
Remediation Applicant City,St,Zip:      Chicago, IL 60602  
Illinois EPA:                              0316355063  
Site Name:                                Lake Park Crescent Redevelopment (Parcel 3-Block 1)  
NFR Letter:                                2004-12-20  
NFR Letter Date Recorded:              2005-01-24  
Comprehensive/Focused:                Comprehensive  
Worker Caution:                        No  
Acres:                                        0.28  
Land Use:                                    Residential or Industrial/Commercial  
Ground Water Use Restriction:        No  
Highway Authority Agreement:        No  
Ordinance:                                Yes  
Industrial - Commercial:                No  
Slab on Grade:                            No  
BCT:                                        No  
Building Slab:                            No  
Asphalt Used:                            No  
Concrete Used:                            No  
Clean Soil 3ft:                            No  
Clean Soil 10ft:                            No  
Alternate Barrier:                        No

Remediation Applicant Name:      Kimberly Worthington  
Remediation Applicant Company:      City of Chicago Department of Environment  
Remediation Applicant Address:      30 North LaSalle Street

MAP FINDINGS  
FOCUS MAP 6

Map ID      Site      Database(s)      EPA ID Number

**LAKE PARK CRESCENT REDEVELOPMENT (PARCEL 1-BLOCK 2) (Continued)**

**S105424289**

Remediation Applicant City,St,Zip: Chicago, Il 60602  
 Illinois EPA: 0316355063  
 Site Name: Lake Park Crescent Redevelopment (Parcel 2-Block 2)  
 NFR Letter: 2005-01-19  
 NFR Letter Date Recorded: 2005-01-28  
 Comprehensive/Focused: Comprehensive  
 Worker Caution: Yes  
 Acres: 0.28  
 Land Use: Residential or Industrial/Commercial  
 Ground Water Use Restriction: No  
 Highway Authority Agreement: No  
 Ordinance: Yes  
 Industrial - Commercial: No  
 Slab on Grade: No  
 BCT: No  
 Building Slab: Yes  
 Asphalt Used: Yes  
 Concrete Used: Yes  
 Clean Soil 3ft: Yes  
 Clean Soil 10ft: No  
 Alternate Barrier: No

Remediation Applicant Name: Kimberly Worthington  
 Remediation Applicant Company: City of Chicago Department of Environment  
 Remediation Applicant Address: 30 North LaSalle Street  
 Remediation Applicant City,St,Zip: Chicago, IL 60602  
 Illinois EPA: 0316355063  
 Site Name: Lake Park Crescent Redevelopment (Parcel 1-Block 2)  
 NFR Letter: 2005-01-20  
 NFR Letter Date Recorded: 2005-01-28  
 Comprehensive/Focused: Not reported  
 Worker Caution: Yes  
 Acres: 0.31  
 Land Use: Residential or Industrial/Commercial  
 Ground Water Use Restriction: No  
 Highway Authority Agreement: No  
 Ordinance: Yes  
 Industrial - Commercial: No  
 Slab on Grade: No  
 BCT: No  
 Building Slab: Yes  
 Asphalt Used: Yes  
 Concrete Used: Yes  
 Clean Soil 3ft: Yes  
 Clean Soil 10ft: No  
 Alternate Barrier: No

Remediation Applicant Name: Kimberly Worthington  
 Remediation Applicant Company: City of Chicago Department of Environment  
 Remediation Applicant Address: 30 North LaSalle Street  
 Remediation Applicant City,St,Zip: Chicago, IL 60602  
 Illinois EPA: 0316355063  
 Site Name: Lake Park Crescent Redevelopment (Parcel 4-Block 1)  
 NFR Letter: 2005-01-21  
 NFR Letter Date Recorded: 2005-01-28  
 Comprehensive/Focused: Comprehensive  
 Worker Caution: Yes

MAP FINDINGS  
FOCUS MAP 6

Map ID      Site      Database(s)      EPA ID Number

---

**LAKE PARK CRESCENT REDEVELOPMENT (PARCEL 1-BLOCK 2) (Continued)**

**S105424289**

Acres:	0.35
Land Use:	Residential or Industrial/Commercial
Ground Water Use Restriction:	No
Highway Authority Agreement:	No
Ordinance:	Yes
Industrial - Commercial:	No
Slab on Grade:	No
BCT:	No
Building Slab:	Yes
Asphalt Used:	Yes
Concrete Used:	Yes
Clean Soil 3ft:	Yes
Clean Soil 10ft:	No
Alternate Barrier:	No
Remediation Applicant Name:	Carl Byrd
Remediation Applicant Company:	Chicago Housing Authority
Remediation Applicant Address:	626 West Jackson Boulevard
Remediation Applicant City,St,Zip:	Chicago, IL 60602
Illinois EPA:	0316355063
Site Name:	Lake Park Crescent Redevelopment (Parcel 1-Block 3)
NFR Letter:	2006-03-21
NFR Letter Date Recorded:	2006-04-07
Comprehensive/Focused:	Comprehensive
Worker Caution:	Yes
Acres:	0.75
Land Use:	Residential or Industrial/Commercial
Ground Water Use Restriction:	No
Highway Authority Agreement:	No
Ordinance:	Yes
Industrial - Commercial:	No
Slab on Grade:	No
BCT:	No
Building Slab:	Yes
Asphalt Used:	Yes
Concrete Used:	Yes
Clean Soil 3ft:	No
Clean Soil 10ft:	No
Alternate Barrier:	No
Remediation Applicant Name:	Carl Byrd
Remediation Applicant Company:	Chicago Housing Authority
Remediation Applicant Address:	626 West Jackson Boulevard
Remediation Applicant City,St,Zip:	Chicago, IL 60602
Illinois EPA:	0316355063
Site Name:	Lake Park Crescent Redevelopment (Parcel 3-Block 2)
NFR Letter:	2006-06-13
NFR Letter Date Recorded:	2006-06-30
Comprehensive/Focused:	Comprehensive
Worker Caution:	No
Acres:	0.3
Land Use:	Residential or Industrial/Commercial
Ground Water Use Restriction:	No
Highway Authority Agreement:	No
Ordinance:	No
Industrial - Commercial:	No
Slab on Grade:	No



MAP FINDINGS  
FOCUS MAP 6

Map ID	Site	Database(s)	EPA ID Number
--------	------	-------------	---------------

**LAKE PARK CRESCENT REDEVELOPMENT (PARCEL 1-BLOCK 2) (Continued)**

**S105424289**

BCT: No  
 Building Slab: No  
 Asphalt Used: No  
 Concrete Used: No  
 Clean Soil 3ft: No  
 Clean Soil 10ft: No  
 Alternate Barrier: No

Remediation Applicant Name: Carl Byrd  
 Remediation Applicant Company: Chicago Housing Authority  
 Remediation Applicant Address: 626 West Jackson Boulevard  
 Remediation Applicant City,St,Zip: Chicago, IL 60602  
 Illinois EPA: 0316355063  
 Site Name: Lake Park Crescent Redevelopment (Parcel 5-Block 1)  
 NFR Letter: 2006-06-14  
 NFR Letter Date Recorded: 2006-06-30  
 Comprehensive/Focused: Comprehensive  
 Worker Caution: No  
 Acres: 0.3  
 Land Use: Residential or Industrial/Commercial  
 Ground Water Use Restriction: No  
 Highway Authority Agreement: No  
 Ordinance: No  
 Industrial - Commercial: No  
 Slab on Grade: No  
 BCT: No  
 Building Slab: No  
 Asphalt Used: No  
 Concrete Used: No  
 Clean Soil 3ft: No  
 Clean Soil 10ft: No  
 Alternate Barrier: No

Remediation Applicant Name: Kari Saba  
 Remediation Applicant Company: Chicago Housing Authority  
 Remediation Applicant Address: 60 East Van Buren  
 Remediation Applicant City,St,Zip: Chicago, IL 60602  
 Illinois EPA: 0316355063  
 Site Name: Lake Park Crescent Redevelopment (Parcels in Blocks 3 & 4)  
 NFR Letter: 2014-09-04  
 NFR Letter Date Recorded: 2014-09-23  
 Comprehensive/Focused: Comprehensive  
 Worker Caution: Yes  
 Acres: 1.71  
 Land Use: Residential or Industrial/Commercial  
 Ground Water Use Restriction: No  
 Highway Authority Agreement: No  
 Ordinance: Yes  
 Industrial - Commercial: No  
 Slab on Grade: Yes  
 BCT: No  
 Building Slab: Yes  
 Asphalt Used: No  
 Concrete Used: Yes  
 Clean Soil 3ft: Yes  
 Clean Soil 10ft: No  
 Alternate Barrier: No

MAP FINDINGS  
FOCUS MAP 6

Map ID      Site      Database(s)      EPA ID Number

**LAKE PARK CRESCENT REDEVELOPMENT (PARCEL 1-BLOCK 2) (Continued)**

**S105424289**

Remediation Applicant Name: John Gerut  
 Remediation Applicant Company: Chicago Housing Authority  
 Remediation Applicant Address: 60 East Van Buren Street  
 Remediation Applicant City,St,Zip: Chicago, IL 60602  
 Illinois EPA: 0316355063  
 Site Name: Lake Park Crescent Redevelopment (Parcel 6-Block 2)  
 NFR Letter: 2012-10-04  
 NFR Letter Date Recorded: 2012-10-15  
 Comprehensive/Focused: Comprehensive  
 Worker Caution: No  
 Acres: 0.812  
 Land Use: Residential or Industrial/Commercial  
 Ground Water Use Restriction: Yes  
 Highway Authority Agreement: No  
 Ordinance: No  
 Industrial - Commercial: No  
 Slab on Grade: No  
 BCT: No  
 Building Slab: No  
 Asphalt Used: No  
 Concrete Used: No  
 Clean Soil 3ft: No  
 Clean Soil 10ft: No  
 Alternate Barrier: No

IL EPA Id: 0316355063  
 US EPA Id: Not reported  
 Longitude: -87.599928  
 Latitude: 41.820232  
 Contact Name: Kari Saba  
 Contact Address: 626 West Jackson Boulevard  
 Contact City,St,Zip: Chicago, IL 60605  
 Contact Phone: (312) 913-7612  
 Date Enrolled: 05/09/2002  
 Point Of Contact: John Geiger  
 Consultant Company: Environmental Design International, Inc.  
 Consultant Address: 33 West Monroe Street  
 Consultant City,St,Zip: Chicago, IL 60603  
 Consultant Phone: (312) 345-1400  
 Proj Mgr Assigned: James Baldwin  
 Sec. 4 Letter Date: Not reported  
 Active: No  
 No Further Remediation Letter Dt: 10/04/2012  
 Remediation Applicant Co: Chicago Housing Authority  
 Effective: True  
 Remediation Applicant Name: Carl Byrd  
 Remediation Applicant Company: Chicago Housing Authority  
 Remediation Applicant Address: 626 West Jackson Boulevard  
 Remediation Applicant City,St,Zip: Chicago, IL 60602  
 Illinois EPA: 0316355063  
 Site Name: Lake Park Crescent Redevelopment (Terrace Park-Block 5)  
 NFR Letter: 2008-06-11  
 NFR Letter Date Recorded: 2008-07-14  
 Comprehensive/Focused: Comprehensive  
 Worker Caution: Yes  
 Acres: 2.85

MAP FINDINGS  
FOCUS MAP 6

Map ID Site Database(s) EPA ID Number

**LAKE PARK CRESCENT REDEVELOPMENT (PARCEL 1-BLOCK 2) (Continued)**

**S105424289**

Land Use: Residential or Industrial/Commercial  
 Ground Water Use Restriction: No  
 Highway Authority Agreement: No  
 Ordinance: Yes  
 Industrial - Commercial: No  
 Slab on Grade: No  
 BCT: No  
 Building Slab: No  
 Asphalt Used: No  
 Concrete Used: No  
 Clean Soil 3ft: Yes  
 Clean Soil 10ft: No  
 Alternate Barrier: No

Remediation Applicant Name: John Gerut  
 Remediation Applicant Company: Chicago Housing Authority  
 Remediation Applicant Address: 60 East Van Buren Street  
 Remediation Applicant City,St,Zip: Chicago, IL 60602  
 Illinois EPA: 0316355063  
 Site Name: Lake Park Crescent Redevelopment (Parcel 6-Block 1 & Parcel 4-Block 2)  
 NFR Letter: 2008-07-24  
 NFR Letter Date Recorded: 2008-08-05  
 Comprehensive/Focused: Comprehensive  
 Worker Caution: Yes  
 Acres: 0.93  
 Land Use: Residential or Industrial/Commercial  
 Ground Water Use Restriction: No  
 Highway Authority Agreement: No  
 Ordinance: Yes  
 Industrial - Commercial: No  
 Slab on Grade: No  
 BCT: No  
 Building Slab: Yes  
 Asphalt Used: No  
 Concrete Used: Yes  
 Clean Soil 3ft: Yes  
 Clean Soil 10ft: No  
 Alternate Barrier: No

Remediation Applicant Name: John Gerut  
 Remediation Applicant Company: Chicago Housing Authority  
 Remediation Applicant Address: 60 East Van Buren Street  
 Remediation Applicant City,St,Zip: Chicago, IL 60602  
 Illinois EPA: 0316355063  
 Site Name: Lake Park Crescent Redevelopment (Parcel 5-Block 2)  
 NFR Letter: 2008-09-08  
 NFR Letter Date Recorded: 2008-09-23  
 Comprehensive/Focused: Comprehensive  
 Worker Caution: Yes  
 Acres: 0.73  
 Land Use: Residential or Industrial/Commercial  
 Ground Water Use Restriction: No  
 Highway Authority Agreement: No  
 Ordinance: Yes  
 Industrial - Commercial: No  
 Slab on Grade: No  
 BCT: No

MAP FINDINGS  
FOCUS MAP 6

Map ID	Site	Database(s)	EPA ID Number
--------	------	-------------	---------------

**LAKE PARK CRESCENT REDEVELOPMENT (PARCEL 1-BLOCK 2) (Continued)**

**S105424289**

Building Slab: Yes  
Asphalt Used: No  
Concrete Used: Yes  
Clean Soil 3ft: Yes  
Clean Soil 10ft: No  
Alternate Barrier: No

Remediation Applicant Name: Kimberly Worthington  
Remediation Applicant Company: City of Chicago Department of nvironment  
Remediation Applicant Address: 30 North LaSalle Street  
Remediation Applicant City,St,Zip: Chicago, IL 60602  
Illinois EPA: 0316355063  
Site Name: Lake Park Crescent Redevelopment (Parcel 2-Block 1)  
NFR Letter: 2004-06-10  
NFR Letter Date Recorded: 2004-06-28  
Comprehensive/Focused: Comprehensive  
Worker Caution: No  
Acres: 0.3  
Land Use: Residential or Industrial/Commercial  
Ground Water Use Restriction: No  
Highway Authority Agreement: No  
Ordinance: Yes  
Industrial - Commercial: No  
Slab on Grade: No  
BCT: No  
Building Slab: No  
Asphalt Used: No  
Concrete Used: No  
Clean Soil 3ft: No  
Clean Soil 10ft: No  
Alternate Barrier: No

Remediation Applicant Name: Kimberly Worthington  
Remediation Applicant Company: City of Chicago Department of Environment  
Remediation Applicant Address: 30 North LaSalle Street  
Remediation Applicant City,St,Zip: Chicago, IL 60602  
Illinois EPA: 0316355063  
Site Name: Lake Park Crescent Redevelopment (Parcel 1-Block 1)  
NFR Letter: 2004-06-11  
NFR Letter Date Recorded: 2004-06-28  
Comprehensive/Focused: Comprehensive  
Worker Caution: No  
Acres: 0.3  
Land Use: Residential or Industrial/Commercial  
Ground Water Use Restriction: No  
Highway Authority Agreement: No  
Ordinance: Yes  
Industrial - Commercial: No  
Slab on Grade: No  
BCT: No  
Building Slab: No  
Asphalt Used: No  
Concrete Used: No  
Clean Soil 3ft: No  
Clean Soil 10ft: No  
Alternate Barrier: No

MAP FINDINGS  
FOCUS MAP 6

Map ID      Site      Database(s)      EPA ID Number

**LAKE PARK CRESCENT REDEVELOPMENT (PARCEL 1-BLOCK 2) (Continued)**

**S105424289**

Remediation Applicant Name: Kimberly Worthington  
 Remediation Applicant Company: City of Chicago Department of Environment  
 Remediation Applicant Address: 30 North LaSalle Street  
 Remediation Applicant City,St,Zip: Chicago, IL 60602  
 Illinois EPA: 0316355063  
 Site Name: Lake Park Crescent Redevelopment (Parcel 3-Block 1)  
 NFR Letter: 2004-12-20  
 NFR Letter Date Recorded: 2005-01-24  
 Comprehensive/Focused: Comprehensive  
 Worker Caution: No  
 Acres: 0.28  
 Land Use: Residential or Industrial/Commercial  
 Ground Water Use Restriction: No  
 Highway Authority Agreement: No  
 Ordinance: Yes  
 Industrial - Commercial: No  
 Slab on Grade: No  
 BCT: No  
 Building Slab: No  
 Asphalt Used: No  
 Concrete Used: No  
 Clean Soil 3ft: No  
 Clean Soil 10ft: No  
 Alternate Barrier: No

Remediation Applicant Name: Kimberly Worthington  
 Remediation Applicant Company: City of Chicago Department of Environment  
 Remediation Applicant Address: 30 North LaSalle Street  
 Remediation Applicant City,St,Zip: Chicago, IL 60602  
 Illinois EPA: 0316355063  
 Site Name: Lake Park Crescent Redevelopment (Parcel 2-Block 2)  
 NFR Letter: 2005-01-19  
 NFR Letter Date Recorded: 2005-01-28  
 Comprehensive/Focused: Comprehensive  
 Worker Caution: Yes  
 Acres: 0.28  
 Land Use: Residential or Industrial/Commercial  
 Ground Water Use Restriction: No  
 Highway Authority Agreement: No  
 Ordinance: Yes  
 Industrial - Commercial: No  
 Slab on Grade: No  
 BCT: No  
 Building Slab: Yes  
 Asphalt Used: Yes  
 Concrete Used: Yes  
 Clean Soil 3ft: Yes  
 Clean Soil 10ft: No  
 Alternate Barrier: No

Remediation Applicant Name: Kimberly Worthington  
 Remediation Applicant Company: City of Chicago Department of Environment  
 Remediation Applicant Address: 30 North LaSalle Street  
 Remediation Applicant City,St,Zip: Chicago, IL 60602  
 Illinois EPA: 0316355063  
 Site Name: Lake Park Crescent Redevelopment (Parcel 1-Block 2)  
 NFR Letter: 2005-01-20

MAP FINDINGS  
FOCUS MAP 6

Map ID      Site      Database(s)      EPA ID Number

---

**LAKE PARK CRESCENT REDEVELOPMENT (PARCEL 1-BLOCK 2) (Continued)**

**S105424289**

NFR Letter Date Recorded: 2005-01-28  
 Comprehensive/Focused: Not reported  
 Worker Caution: Yes  
 Acres: 0.31  
 Land Use: Residential or Industrial/Commercial  
 Ground Water Use Restriction: No  
 Highway Authority Agreement: No  
 Ordinance: Yes  
 Industrial - Commercial: No  
 Slab on Grade: No  
 BCT: No  
 Building Slab: Yes  
 Asphalt Used: Yes  
 Concrete Used: Yes  
 Clean Soil 3ft: Yes  
 Clean Soil 10ft: No  
 Alternate Barrier: No

Remediation Applicant Name: Kimberly Worthington  
 Remediation Applicant Company: City of Chicago Department of Environment  
 Remediation Applicant Address: 30 North LaSalle Street  
 Remediation Applicant City,St,Zip: Chicago, IL 60602  
 Illinois EPA: 0316355063  
 Site Name: Lake Park Crescent Redevelopment (Parcel 4-Block 1)  
 NFR Letter: 2005-01-21  
 NFR Letter Date Recorded: 2005-01-28  
 Comprehensive/Focused: Comprehensive  
 Worker Caution: Yes  
 Acres: 0.35  
 Land Use: Residential or Industrial/Commercial  
 Ground Water Use Restriction: No  
 Highway Authority Agreement: No  
 Ordinance: Yes  
 Industrial - Commercial: No  
 Slab on Grade: No  
 BCT: No  
 Building Slab: Yes  
 Asphalt Used: Yes  
 Concrete Used: Yes  
 Clean Soil 3ft: Yes  
 Clean Soil 10ft: No  
 Alternate Barrier: No

Remediation Applicant Name: Carl Byrd  
 Remediation Applicant Company: Chicago Housing Authority  
 Remediation Applicant Address: 626 West Jackson Boulevard  
 Remediation Applicant City,St,Zip: Chicago, IL 60602  
 Illinois EPA: 0316355063  
 Site Name: Lake Park Crescent Redevelopment (Parcel 1-Block 3)  
 NFR Letter: 2006-03-21  
 NFR Letter Date Recorded: 2006-04-07  
 Comprehensive/Focused: Comprehensive  
 Worker Caution: Yes  
 Acres: 0.75  
 Land Use: Residential or Industrial/Commercial  
 Ground Water Use Restriction: No  
 Highway Authority Agreement: No

MAP FINDINGS  
FOCUS MAP 6

Map ID	Site	Database(s)	EPA ID Number
--------	------	-------------	---------------

**LAKE PARK CRESCENT REDEVELOPMENT (PARCEL 1-BLOCK 2) (Continued)**

**S105424289**

Ordinance:	Yes
Industrial - Commercial:	No
Slab on Grade:	No
BCT:	No
Building Slab:	Yes
Asphalt Used:	Yes
Concrete Used:	Yes
Clean Soil 3ft:	No
Clean Soil 10ft:	No
Alternate Barrier:	No

Remediation Applicant Name:	Carl Byrd
Remediation Applicant Company:	Chicago Housing Authority
Remediation Applicant Address:	626 West Jackson Boulevard
Remediation Applicant City,St,Zip:	Chicago, IL 60602
Illinois EPA:	0316355063
Site Name:	Lake Park Crescent Redevelopment (Parcel 3-Block 2)
NFR Letter:	2006-06-13
NFR Letter Date Recorded:	2006-06-30
Comprehensive/Focused:	Comprehensive
Worker Caution:	No
Acres:	0.3
Land Use:	Residential or Industrial/Commercial
Ground Water Use Restriction:	No
Highway Authority Agreement:	No
Ordinance:	No
Industrial - Commercial:	No
Slab on Grade:	No
BCT:	No
Building Slab:	No
Asphalt Used:	No
Concrete Used:	No
Clean Soil 3ft:	No
Clean Soil 10ft:	No
Alternate Barrier:	No

Remediation Applicant Name:	Carl Byrd
Remediation Applicant Company:	Chicago Housing Authority
Remediation Applicant Address:	626 West Jackson Boulevard
Remediation Applicant City,St,Zip:	Chicago, IL 60602
Illinois EPA:	0316355063
Site Name:	Lake Park Crescent Redevelopment (Parcel 5-Block 1)
NFR Letter:	2006-06-14
NFR Letter Date Recorded:	2006-06-30
Comprehensive/Focused:	Comprehensive
Worker Caution:	No
Acres:	0.3
Land Use:	Residential or Industrial/Commercial
Ground Water Use Restriction:	No
Highway Authority Agreement:	No
Ordinance:	No
Industrial - Commercial:	No
Slab on Grade:	No
BCT:	No
Building Slab:	No
Asphalt Used:	No
Concrete Used:	No

MAP FINDINGS  
FOCUS MAP 6

Map ID	Site	Database(s)	EPA ID Number
--------	------	-------------	---------------

**LAKE PARK CRESCENT REDEVELOPMENT (PARCEL 1-BLOCK 2) (Continued)**

**S105424289**

Clean Soil 3ft: No  
Clean Soil 10ft: No  
Alternate Barrier: No

Remediation Applicant Name: Kari Saba  
Remediation Applicant Company: Chicago Housing Authority  
Remediation Applicant Address: 60 East Van Buren  
Remediation Applicant City,St,Zip: Chicago, IL 60602  
Illinois EPA: 0316355063  
Site Name: Lake Park Crescent Redevelopment (Parcels in Blocks 3 & 4)  
NFR Letter: 2014-09-04  
NFR Letter Date Recorded: 2014-09-23  
Comprehensive/Focused: Comprehensive  
Worker Caution: Yes  
Acres: 1.71  
Land Use: Residential or Industrial/Commercial  
Ground Water Use Restriction: No  
Highway Authority Agreement: No  
Ordinance: Yes  
Industrial - Commercial: No  
Slab on Grade: Yes  
BCT: No  
Building Slab: Yes  
Asphalt Used: No  
Concrete Used: Yes  
Clean Soil 3ft: Yes  
Clean Soil 10ft: No  
Alternate Barrier: No

Remediation Applicant Name: John Gerut  
Remediation Applicant Company: Chicago Housing Authority  
Remediation Applicant Address: 60 East Van Buren Street  
Remediation Applicant City,St,Zip: Chicago, IL 60602  
Illinois EPA: 0316355063  
Site Name: Lake Park Crescent Redevelopment (Parcel 6-Block 2)  
NFR Letter: 2012-10-04  
NFR Letter Date Recorded: 2012-10-15  
Comprehensive/Focused: Comprehensive  
Worker Caution: No  
Acres: 0.812  
Land Use: Residential or Industrial/Commercial  
Ground Water Use Restriction: Yes  
Highway Authority Agreement: No  
Ordinance: No  
Industrial - Commercial: No  
Slab on Grade: No  
BCT: No  
Building Slab: No  
Asphalt Used: No  
Concrete Used: No  
Clean Soil 3ft: No  
Clean Soil 10ft: No  
Alternate Barrier: No

IL EPA Id: 0316355063  
US EPA Id: Not reported



MAP FINDINGS  
FOCUS MAP 6

Map ID Site Database(s) EPA ID Number

**LAKE PARK CRESCENT REDEVELOPMENT (PARCEL 1-BLOCK 2) (Continued)**

**S105424289**

Longitude: -87.599928  
 Latitude: 41.820232  
 Contact Name: Kari Saba  
 Contact Address: 626 West Jackson Boulevard  
 Contact City,St,Zip: Chicago, IL 60605  
 Contact Phone: (312) 913-7612  
 Date Enrolled: 05/09/2002  
 Point Of Contact: John Geiger  
 Consultant Company: Environmental Design International, Inc.  
 Consultant Address: 33 West Monroe Street  
 Consultant City,St,Zip: Chicago, IL 60603  
 Consultant Phone: (312) 345-1400  
 Proj Mgr Assigned: James Baldwin  
 Sec. 4 Letter Date: Not reported  
 Active: No  
 No Further Remediation Letter Dt: 06/14/2006  
 Remediation Applicant Co: Chicago Housing Authority  
 Effective: True  
 Remediation Applicant Name: Carl Byrd  
 Remediation Applicant Company: Chicago Housing Authority  
 Remediation Applicant Address: 626 West Jackson Boulevard  
 Remediation Applicant City,St,Zip: Chicago, IL 60602  
 Illinois EPA: 0316355063  
 Site Name: Lake Park Crescent Redevelopment (Terrace Park-Block 5)  
 NFR Letter: 2008-06-11  
 NFR Letter Date Recorded: 2008-07-14  
 Comprehensive/Focused: Comprehensive  
 Worker Caution: Yes  
 Acres: 2.85  
 Land Use: Residential or Industrial/Commercial  
 Ground Water Use Restriction: No  
 Highway Authority Agreement: No  
 Ordinance: Yes  
 Industrial - Commercial: No  
 Slab on Grade: No  
 BCT: No  
 Building Slab: No  
 Asphalt Used: No  
 Concrete Used: No  
 Clean Soil 3ft: Yes  
 Clean Soil 10ft: No  
 Alternate Barrier: No  
  
 Remediation Applicant Name: John Gerut  
 Remediation Applicant Company: Chicago Housing Authority  
 Remediation Applicant Address: 60 East Van Buren Street  
 Remediation Applicant City,St,Zip: Chicago, IL 60602  
 Illinois EPA: 0316355063  
 Site Name: Lake Park Crescent Redevelopment (Parcel 6-Block 1 & Parcel 4-Block 2)  
 NFR Letter: 2008-07-24  
 NFR Letter Date Recorded: 2008-08-05  
 Comprehensive/Focused: Comprehensive  
 Worker Caution: Yes  
 Acres: 0.93  
 Land Use: Residential or Industrial/Commercial  
 Ground Water Use Restriction: No  
 Highway Authority Agreement: No

MAP FINDINGS  
FOCUS MAP 6

Map ID	Site	Database(s)	EPA ID Number
--------	------	-------------	---------------

**LAKE PARK CRESCENT REDEVELOPMENT (PARCEL 1-BLOCK 2) (Continued)**

**S105424289**

Ordinance:	Yes
Industrial - Commercial:	No
Slab on Grade:	No
BCT:	No
Building Slab:	Yes
Asphalt Used:	No
Concrete Used:	Yes
Clean Soil 3ft:	Yes
Clean Soil 10ft:	No
Alternate Barrier:	No

Remediation Applicant Name:	John Gerut
Remediation Applicant Company:	Chicago Housing Authority
Remediation Applicant Address:	60 East Van Buren Street
Remediation Applicant City,St,Zip:	Chicago, IL 60602
Illinois EPA:	0316355063
Site Name:	Lake Park Crescent Redevelopment (Parcel 5-Block 2)
NFR Letter:	2008-09-08
NFR Letter Date Recorded:	2008-09-23
Comprehensive/Focused:	Comprehensive
Worker Caution:	Yes
Acres:	0.73
Land Use:	Residential or Industrial/Commercial
Ground Water Use Restriction:	No
Highway Authority Agreement:	No
Ordinance:	Yes
Industrial - Commercial:	No
Slab on Grade:	No
BCT:	No
Building Slab:	Yes
Asphalt Used:	No
Concrete Used:	Yes
Clean Soil 3ft:	Yes
Clean Soil 10ft:	No
Alternate Barrier:	No

Remediation Applicant Name:	Kimberly Worthington
Remediation Applicant Company:	City of Chicago Department of nvironment
Remediation Applicant Address:	30 North LaSalle Street
Remediation Applicant City,St,Zip:	Chicago, IL 60602
Illinois EPA:	0316355063
Site Name:	Lake Park Crescent Redevelopment (Parcel 2-Block 1)
NFR Letter:	2004-06-10
NFR Letter Date Recorded:	2004-06-28
Comprehensive/Focused:	Comprehensive
Worker Caution:	No
Acres:	0.3
Land Use:	Residential or Industrial/Commercial
Ground Water Use Restriction:	No
Highway Authority Agreement:	No
Ordinance:	Yes
Industrial - Commercial:	No
Slab on Grade:	No
BCT:	No
Building Slab:	No
Asphalt Used:	No
Concrete Used:	No

MAP FINDINGS  
FOCUS MAP 6

Map ID Site Database(s) EPA ID Number

**LAKE PARK CRESCENT REDEVELOPMENT (PARCEL 1-BLOCK 2) (Continued)**

**S105424289**

Clean Soil 3ft: No  
Clean Soil 10ft: No  
Alternate Barrier: No

Remediation Applicant Name: Kimberly Worthington  
Remediation Applicant Company: City of Chicago Department of Environment  
Remediation Applicant Address: 30 North LaSalle Street  
Remediation Applicant City,St,Zip: Chicago, IL 60602  
Illinois EPA: 0316355063  
Site Name: Lake Park Crescent Redevelopment (Parcel 1-Block 1)  
NFR Letter: 2004-06-11  
NFR Letter Date Recorded: 2004-06-28  
Comprehensive/Focused: Comprehensive  
Worker Caution: No  
Acres: 0.3  
Land Use: Residential or Industrial/Commercial  
Ground Water Use Restriction: No  
Highway Authority Agreement: No  
Ordinance: Yes  
Industrial - Commercial: No  
Slab on Grade: No  
BCT: No  
Building Slab: No  
Asphalt Used: No  
Concrete Used: No  
Clean Soil 3ft: No  
Clean Soil 10ft: No  
Alternate Barrier: No

Remediation Applicant Name: Kimberly Worthington  
Remediation Applicant Company: City of Chicago Department of Environment  
Remediation Applicant Address: 30 North LaSalle Street  
Remediation Applicant City,St,Zip: Chicago, IL 60602  
Illinois EPA: 0316355063  
Site Name: Lake Park Crescent Redevelopment (Parcel 3-Block 1)  
NFR Letter: 2004-12-20  
NFR Letter Date Recorded: 2005-01-24  
Comprehensive/Focused: Comprehensive  
Worker Caution: No  
Acres: 0.28  
Land Use: Residential or Industrial/Commercial  
Ground Water Use Restriction: No  
Highway Authority Agreement: No  
Ordinance: Yes  
Industrial - Commercial: No  
Slab on Grade: No  
BCT: No  
Building Slab: No  
Asphalt Used: No  
Concrete Used: No  
Clean Soil 3ft: No  
Clean Soil 10ft: No  
Alternate Barrier: No

Remediation Applicant Name: Kimberly Worthington  
Remediation Applicant Company: City of Chicago Department of Environment  
Remediation Applicant Address: 30 North LaSalle Street

MAP FINDINGS  
FOCUS MAP 6

Map ID	Site	Database(s)	EPA ID Number
--------	------	-------------	---------------

**LAKE PARK CRESCENT REDEVELOPMENT (PARCEL 1-BLOCK 2) (Continued)**

**S105424289**

Remediation Applicant City,St,Zip: Chicago, Il 60602  
 Illinois EPA: 0316355063  
 Site Name: Lake Park Crescent Redevelopment (Parcel 2-Block 2)  
 NFR Letter: 2005-01-19  
 NFR Letter Date Recorded: 2005-01-28  
 Comprehensive/Focused: Comprehensive  
 Worker Caution: Yes  
 Acres: 0.28  
 Land Use: Residential or Industrial/Commercial  
 Ground Water Use Restriction: No  
 Highway Authority Agreement: No  
 Ordinance: Yes  
 Industrial - Commercial: No  
 Slab on Grade: No  
 BCT: No  
 Building Slab: Yes  
 Asphalt Used: Yes  
 Concrete Used: Yes  
 Clean Soil 3ft: Yes  
 Clean Soil 10ft: No  
 Alternate Barrier: No

Remediation Applicant Name: Kimberly Worthington  
 Remediation Applicant Company: City of Chicago Department of Environment  
 Remediation Applicant Address: 30 North LaSalle Street  
 Remediation Applicant City,St,Zip: Chicago, IL 60602  
 Illinois EPA: 0316355063  
 Site Name: Lake Park Crescent Redevelopment (Parcel 1-Block 2)  
 NFR Letter: 2005-01-20  
 NFR Letter Date Recorded: 2005-01-28  
 Comprehensive/Focused: Not reported  
 Worker Caution: Yes  
 Acres: 0.31  
 Land Use: Residential or Industrial/Commercial  
 Ground Water Use Restriction: No  
 Highway Authority Agreement: No  
 Ordinance: Yes  
 Industrial - Commercial: No  
 Slab on Grade: No  
 BCT: No  
 Building Slab: Yes  
 Asphalt Used: Yes  
 Concrete Used: Yes  
 Clean Soil 3ft: Yes  
 Clean Soil 10ft: No  
 Alternate Barrier: No

Remediation Applicant Name: Kimberly Worthington  
 Remediation Applicant Company: City of Chicago Department of Environment  
 Remediation Applicant Address: 30 North LaSalle Street  
 Remediation Applicant City,St,Zip: Chicago, IL 60602  
 Illinois EPA: 0316355063  
 Site Name: Lake Park Crescent Redevelopment (Parcel 4-Block 1)  
 NFR Letter: 2005-01-21  
 NFR Letter Date Recorded: 2005-01-28  
 Comprehensive/Focused: Comprehensive  
 Worker Caution: Yes

MAP FINDINGS  
FOCUS MAP 6

Map ID	Site	Database(s)	EPA ID Number
--------	------	-------------	---------------

**LAKE PARK CRESCENT REDEVELOPMENT (PARCEL 1-BLOCK 2) (Continued)**

**S105424289**

Acres:	0.35
Land Use:	Residential or Industrial/Commercial
Ground Water Use Restriction:	No
Highway Authority Agreement:	No
Ordinance:	Yes
Industrial - Commercial:	No
Slab on Grade:	No
BCT:	No
Building Slab:	Yes
Asphalt Used:	Yes
Concrete Used:	Yes
Clean Soil 3ft:	Yes
Clean Soil 10ft:	No
Alternate Barrier:	No
Remediation Applicant Name:	Carl Byrd
Remediation Applicant Company:	Chicago Housing Authority
Remediation Applicant Address:	626 West Jackson Boulevard
Remediation Applicant City,St,Zip:	Chicago, IL 60602
Illinois EPA:	0316355063
Site Name:	Lake Park Crescent Redevelopment (Parcel 1-Block 3)
NFR Letter:	2006-03-21
NFR Letter Date Recorded:	2006-04-07
Comprehensive/Focused:	Comprehensive
Worker Caution:	Yes
Acres:	0.75
Land Use:	Residential or Industrial/Commercial
Ground Water Use Restriction:	No
Highway Authority Agreement:	No
Ordinance:	Yes
Industrial - Commercial:	No
Slab on Grade:	No
BCT:	No
Building Slab:	Yes
Asphalt Used:	Yes
Concrete Used:	Yes
Clean Soil 3ft:	No
Clean Soil 10ft:	No
Alternate Barrier:	No
Remediation Applicant Name:	Carl Byrd
Remediation Applicant Company:	Chicago Housing Authority
Remediation Applicant Address:	626 West Jackson Boulevard
Remediation Applicant City,St,Zip:	Chicago, IL 60602
Illinois EPA:	0316355063
Site Name:	Lake Park Crescent Redevelopment (Parcel 3-Block 2)
NFR Letter:	2006-06-13
NFR Letter Date Recorded:	2006-06-30
Comprehensive/Focused:	Comprehensive
Worker Caution:	No
Acres:	0.3
Land Use:	Residential or Industrial/Commercial
Ground Water Use Restriction:	No
Highway Authority Agreement:	No
Ordinance:	No
Industrial - Commercial:	No
Slab on Grade:	No

MAP FINDINGS  
FOCUS MAP 6

Map ID Site Database(s) EPA ID Number

**LAKE PARK CRESCENT REDEVELOPMENT (PARCEL 1-BLOCK 2) (Continued)**

**S105424289**

BCT: No  
Building Slab: No  
Asphalt Used: No  
Concrete Used: No  
Clean Soil 3ft: No  
Clean Soil 10ft: No  
Alternate Barrier: No

Remediation Applicant Name: Carl Byrd  
Remediation Applicant Company: Chicago Housing Authority  
Remediation Applicant Address: 626 West Jackson Boulevard  
Remediation Applicant City,St,Zip: Chicago, IL 60602  
Illinois EPA: 0316355063  
Site Name: Lake Park Crescent Redevelopment (Parcel 5-Block 1)  
NFR Letter: 2006-06-14  
NFR Letter Date Recorded: 2006-06-30  
Comprehensive/Focused: Comprehensive  
Worker Caution: No  
Acres: 0.3  
Land Use: Residential or Industrial/Commercial  
Ground Water Use Restriction: No  
Highway Authority Agreement: No  
Ordinance: No  
Industrial - Commercial: No  
Slab on Grade: No  
BCT: No  
Building Slab: No  
Asphalt Used: No  
Concrete Used: No  
Clean Soil 3ft: No  
Clean Soil 10ft: No  
Alternate Barrier: No

Remediation Applicant Name: Kari Saba  
Remediation Applicant Company: Chicago Housing Authority  
Remediation Applicant Address: 60 East Van Buren  
Remediation Applicant City,St,Zip: Chicago, IL 60602  
Illinois EPA: 0316355063  
Site Name: Lake Park Crescent Redevelopment (Parcels in Blocks 3 & 4)  
NFR Letter: 2014-09-04  
NFR Letter Date Recorded: 2014-09-23  
Comprehensive/Focused: Comprehensive  
Worker Caution: Yes  
Acres: 1.71  
Land Use: Residential or Industrial/Commercial  
Ground Water Use Restriction: No  
Highway Authority Agreement: No  
Ordinance: Yes  
Industrial - Commercial: No  
Slab on Grade: Yes  
BCT: No  
Building Slab: Yes  
Asphalt Used: No  
Concrete Used: Yes  
Clean Soil 3ft: Yes  
Clean Soil 10ft: No  
Alternate Barrier: No

MAP FINDINGS  
FOCUS MAP 6

Map ID      Site      Database(s)      EPA ID Number

**LAKE PARK CRESCENT REDEVELOPMENT (PARCEL 1-BLOCK 2) (Continued)**

**S105424289**

Remediation Applicant Name: John Gerut  
 Remediation Applicant Company: Chicago Housing Authority  
 Remediation Applicant Address: 60 East Van Buren Street  
 Remediation Applicant City,St,Zip: Chicago, IL 60602  
 Illinois EPA: 0316355063  
 Site Name: Lake Park Crescent Redevelopment (Parcel 6-Block 2)  
 NFR Letter: 2012-10-04  
 NFR Letter Date Recorded: 2012-10-15  
 Comprehensive/Focused: Comprehensive  
 Worker Caution: No  
 Acres: 0.812  
 Land Use: Residential or Industrial/Commercial  
 Ground Water Use Restriction: Yes  
 Highway Authority Agreement: No  
 Ordinance: No  
 Industrial - Commercial: No  
 Slab on Grade: No  
 BCT: No  
 Building Slab: No  
 Asphalt Used: No  
 Concrete Used: No  
 Clean Soil 3ft: No  
 Clean Soil 10ft: No  
 Alternate Barrier: No

IL EPA Id: 0316355063  
 US EPA Id: Not reported  
 Longitude: -87.599928  
 Latitude: 41.820232  
 Contact Name: Kari Saba  
 Contact Address: 626 West Jackson Boulevard  
 Contact City,St,Zip: Chicago, IL 60605  
 Contact Phone: (312) 913-7612  
 Date Enrolled: 05/09/2002  
 Point Of Contact: John Geiger  
 Consultant Company: Environmental Design International, Inc.  
 Consultant Address: 33 West Monroe Street  
 Consultant City,St,Zip: Chicago, IL 60603  
 Consultant Phone: (312) 345-1400  
 Proj Mgr Assigned: James Baldwin  
 Sec. 4 Letter Date: Not reported  
 Active: No  
 No Further Remediation Letter Dt: 06/11/2008  
 Remediation Applicant Co: Chicago Housing Authority  
 Effective: True  
 Remediation Applicant Name: Carl Byrd  
 Remediation Applicant Company: Chicago Housing Authority  
 Remediation Applicant Address: 626 West Jackson Boulevard  
 Remediation Applicant City,St,Zip: Chicago, IL 60602  
 Illinois EPA: 0316355063  
 Site Name: Lake Park Crescent Redevelopment (Terrace Park-Block 5)  
 NFR Letter: 2008-06-11  
 NFR Letter Date Recorded: 2008-07-14  
 Comprehensive/Focused: Comprehensive  
 Worker Caution: Yes  
 Acres: 2.85

MAP FINDINGS  
FOCUS MAP 6

Map ID      Site      Database(s)      EPA ID Number

---

**LAKE PARK CRESCENT REDEVELOPMENT (PARCEL 1-BLOCK 2) (Continued)**

**S105424289**

Land Use: Residential or Industrial/Commercial  
 Ground Water Use Restriction: No  
 Highway Authority Agreement: No  
 Ordinance: Yes  
 Industrial - Commercial: No  
 Slab on Grade: No  
 BCT: No  
 Building Slab: No  
 Asphalt Used: No  
 Concrete Used: No  
 Clean Soil 3ft: Yes  
 Clean Soil 10ft: No  
 Alternate Barrier: No

Remediation Applicant Name: John Gerut  
 Remediation Applicant Company: Chicago Housing Authority  
 Remediation Applicant Address: 60 East Van Buren Street  
 Remediation Applicant City,St,Zip: Chicago, IL 60602  
 Illinois EPA: 0316355063  
 Site Name: Lake Park Crescent Redevelopment (Parcel 6-Block 1 & Parcel 4-Block 2)  
 NFR Letter: 2008-07-24  
 NFR Letter Date Recorded: 2008-08-05  
 Comprehensive/Focused: Comprehensive  
 Worker Caution: Yes  
 Acres: 0.93  
 Land Use: Residential or Industrial/Commercial  
 Ground Water Use Restriction: No  
 Highway Authority Agreement: No  
 Ordinance: Yes  
 Industrial - Commercial: No  
 Slab on Grade: No  
 BCT: No  
 Building Slab: Yes  
 Asphalt Used: No  
 Concrete Used: Yes  
 Clean Soil 3ft: Yes  
 Clean Soil 10ft: No  
 Alternate Barrier: No

Remediation Applicant Name: John Gerut  
 Remediation Applicant Company: Chicago Housing Authority  
 Remediation Applicant Address: 60 East Van Buren Street  
 Remediation Applicant City,St,Zip: Chicago, IL 60602  
 Illinois EPA: 0316355063  
 Site Name: Lake Park Crescent Redevelopment (Parcel 5-Block 2)  
 NFR Letter: 2008-09-08  
 NFR Letter Date Recorded: 2008-09-23  
 Comprehensive/Focused: Comprehensive  
 Worker Caution: Yes  
 Acres: 0.73  
 Land Use: Residential or Industrial/Commercial  
 Ground Water Use Restriction: No  
 Highway Authority Agreement: No  
 Ordinance: Yes  
 Industrial - Commercial: No  
 Slab on Grade: No  
 BCT: No



MAP FINDINGS  
FOCUS MAP 6

Map ID	Site	Database(s)	EPA ID Number
--------	------	-------------	---------------

**LAKE PARK CRESCENT REDEVELOPMENT (PARCEL 1-BLOCK 2) (Continued)**

**S105424289**

Building Slab: Yes  
Asphalt Used: No  
Concrete Used: Yes  
Clean Soil 3ft: Yes  
Clean Soil 10ft: No  
Alternate Barrier: No

Remediation Applicant Name: Kimberly Worthington  
Remediation Applicant Company: City of Chicago Department of nvironment  
Remediation Applicant Address: 30 North LaSalle Street  
Remediation Applicant City,St,Zip: Chicago, IL 60602  
Illinois EPA: 0316355063  
Site Name: Lake Park Crescent Redevelopment (Parcel 2-Block 1)  
NFR Letter: 2004-06-10  
NFR Letter Date Recorded: 2004-06-28  
Comprehensive/Focused: Comprehensive  
Worker Caution: No  
Acres: 0.3  
Land Use: Residential or Industrial/Commercial  
Ground Water Use Restriction: No  
Highway Authority Agreement: No  
Ordinance: Yes  
Industrial - Commercial: No  
Slab on Grade: No  
BCT: No  
Building Slab: No  
Asphalt Used: No  
Concrete Used: No  
Clean Soil 3ft: No  
Clean Soil 10ft: No  
Alternate Barrier: No

Remediation Applicant Name: Kimberly Worthington  
Remediation Applicant Company: City of Chicago Department of Environment  
Remediation Applicant Address: 30 North LaSalle Street  
Remediation Applicant City,St,Zip: Chicago, IL 60602  
Illinois EPA: 0316355063  
Site Name: Lake Park Crescent Redevelopment (Parcel 1-Block 1)  
NFR Letter: 2004-06-11  
NFR Letter Date Recorded: 2004-06-28  
Comprehensive/Focused: Comprehensive  
Worker Caution: No  
Acres: 0.3  
Land Use: Residential or Industrial/Commercial  
Ground Water Use Restriction: No  
Highway Authority Agreement: No  
Ordinance: Yes  
Industrial - Commercial: No  
Slab on Grade: No  
BCT: No  
Building Slab: No  
Asphalt Used: No  
Concrete Used: No  
Clean Soil 3ft: No  
Clean Soil 10ft: No  
Alternate Barrier: No

MAP FINDINGS  
FOCUS MAP 6

Map ID      Site      Database(s)      EPA ID Number

**LAKE PARK CRESCENT REDEVELOPMENT (PARCEL 1-BLOCK 2) (Continued)**

**S105424289**

Remediation Applicant Name: Kimberly Worthington  
 Remediation Applicant Company: City of Chicago Department of Environment  
 Remediation Applicant Address: 30 North LaSalle Street  
 Remediation Applicant City,St,Zip: Chicago, IL 60602  
 Illinois EPA: 0316355063  
 Site Name: Lake Park Crescent Redevelopment (Parcel 3-Block 1)  
 NFR Letter: 2004-12-20  
 NFR Letter Date Recorded: 2005-01-24  
 Comprehensive/Focused: Comprehensive  
 Worker Caution: No  
 Acres: 0.28  
 Land Use: Residential or Industrial/Commercial  
 Ground Water Use Restriction: No  
 Highway Authority Agreement: No  
 Ordinance: Yes  
 Industrial - Commercial: No  
 Slab on Grade: No  
 BCT: No  
 Building Slab: No  
 Asphalt Used: No  
 Concrete Used: No  
 Clean Soil 3ft: No  
 Clean Soil 10ft: No  
 Alternate Barrier: No

Remediation Applicant Name: Kimberly Worthington  
 Remediation Applicant Company: City of Chicago Department of Environment  
 Remediation Applicant Address: 30 North LaSalle Street  
 Remediation Applicant City,St,Zip: Chicago, IL 60602  
 Illinois EPA: 0316355063  
 Site Name: Lake Park Crescent Redevelopment (Parcel 2-Block 2)  
 NFR Letter: 2005-01-19  
 NFR Letter Date Recorded: 2005-01-28  
 Comprehensive/Focused: Comprehensive  
 Worker Caution: Yes  
 Acres: 0.28  
 Land Use: Residential or Industrial/Commercial  
 Ground Water Use Restriction: No  
 Highway Authority Agreement: No  
 Ordinance: Yes  
 Industrial - Commercial: No  
 Slab on Grade: No  
 BCT: No  
 Building Slab: Yes  
 Asphalt Used: Yes  
 Concrete Used: Yes  
 Clean Soil 3ft: Yes  
 Clean Soil 10ft: No  
 Alternate Barrier: No

Remediation Applicant Name: Kimberly Worthington  
 Remediation Applicant Company: City of Chicago Department of Environment  
 Remediation Applicant Address: 30 North LaSalle Street  
 Remediation Applicant City,St,Zip: Chicago, IL 60602  
 Illinois EPA: 0316355063  
 Site Name: Lake Park Crescent Redevelopment (Parcel 1-Block 2)  
 NFR Letter: 2005-01-20

MAP FINDINGS  
FOCUS MAP 6

Map ID      Site      Database(s)      EPA ID Number

**LAKE PARK CRESCENT REDEVELOPMENT (PARCEL 1-BLOCK 2) (Continued)**

**S105424289**

NFR Letter Date Recorded: 2005-01-28  
 Comprehensive/Focused: Not reported  
 Worker Caution: Yes  
 Acres: 0.31  
 Land Use: Residential or Industrial/Commercial  
 Ground Water Use Restriction: No  
 Highway Authority Agreement: No  
 Ordinance: Yes  
 Industrial - Commercial: No  
 Slab on Grade: No  
 BCT: No  
 Building Slab: Yes  
 Asphalt Used: Yes  
 Concrete Used: Yes  
 Clean Soil 3ft: Yes  
 Clean Soil 10ft: No  
 Alternate Barrier: No

Remediation Applicant Name: Kimberly Worthington  
 Remediation Applicant Company: City of Chicago Department of Environment  
 Remediation Applicant Address: 30 North LaSalle Street  
 Remediation Applicant City,St,Zip: Chicago, IL 60602  
 Illinois EPA: 0316355063  
 Site Name: Lake Park Crescent Redevelopment (Parcel 4-Block 1)  
 NFR Letter: 2005-01-21  
 NFR Letter Date Recorded: 2005-01-28  
 Comprehensive/Focused: Comprehensive  
 Worker Caution: Yes  
 Acres: 0.35  
 Land Use: Residential or Industrial/Commercial  
 Ground Water Use Restriction: No  
 Highway Authority Agreement: No  
 Ordinance: Yes  
 Industrial - Commercial: No  
 Slab on Grade: No  
 BCT: No  
 Building Slab: Yes  
 Asphalt Used: Yes  
 Concrete Used: Yes  
 Clean Soil 3ft: Yes  
 Clean Soil 10ft: No  
 Alternate Barrier: No

Remediation Applicant Name: Carl Byrd  
 Remediation Applicant Company: Chicago Housing Authority  
 Remediation Applicant Address: 626 West Jackson Boulevard  
 Remediation Applicant City,St,Zip: Chicago, IL 60602  
 Illinois EPA: 0316355063  
 Site Name: Lake Park Crescent Redevelopment (Parcel 1-Block 3)  
 NFR Letter: 2006-03-21  
 NFR Letter Date Recorded: 2006-04-07  
 Comprehensive/Focused: Comprehensive  
 Worker Caution: Yes  
 Acres: 0.75  
 Land Use: Residential or Industrial/Commercial  
 Ground Water Use Restriction: No  
 Highway Authority Agreement: No

MAP FINDINGS  
FOCUS MAP 6

Map ID	Site	Database(s)	EPA ID Number
--------	------	-------------	---------------

**LAKE PARK CRESCENT REDEVELOPMENT (PARCEL 1-BLOCK 2) (Continued)**

**S105424289**

Ordinance:	Yes
Industrial - Commercial:	No
Slab on Grade:	No
BCT:	No
Building Slab:	Yes
Asphalt Used:	Yes
Concrete Used:	Yes
Clean Soil 3ft:	No
Clean Soil 10ft:	No
Alternate Barrier:	No

Remediation Applicant Name:	Carl Byrd
Remediation Applicant Company:	Chicago Housing Authority
Remediation Applicant Address:	626 West Jackson Boulevard
Remediation Applicant City,St,Zip:	Chicago, IL 60602
Illinois EPA:	0316355063
Site Name:	Lake Park Crescent Redevelopment (Parcel 3-Block 2)
NFR Letter:	2006-06-13
NFR Letter Date Recorded:	2006-06-30
Comprehensive/Focused:	Comprehensive
Worker Caution:	No
Acres:	0.3
Land Use:	Residential or Industrial/Commercial
Ground Water Use Restriction:	No
Highway Authority Agreement:	No
Ordinance:	No
Industrial - Commercial:	No
Slab on Grade:	No
BCT:	No
Building Slab:	No
Asphalt Used:	No
Concrete Used:	No
Clean Soil 3ft:	No
Clean Soil 10ft:	No
Alternate Barrier:	No

Remediation Applicant Name:	Carl Byrd
Remediation Applicant Company:	Chicago Housing Authority
Remediation Applicant Address:	626 West Jackson Boulevard
Remediation Applicant City,St,Zip:	Chicago, IL 60602
Illinois EPA:	0316355063
Site Name:	Lake Park Crescent Redevelopment (Parcel 5-Block 1)
NFR Letter:	2006-06-14
NFR Letter Date Recorded:	2006-06-30
Comprehensive/Focused:	Comprehensive
Worker Caution:	No
Acres:	0.3
Land Use:	Residential or Industrial/Commercial
Ground Water Use Restriction:	No
Highway Authority Agreement:	No
Ordinance:	No
Industrial - Commercial:	No
Slab on Grade:	No
BCT:	No
Building Slab:	No
Asphalt Used:	No
Concrete Used:	No

MAP FINDINGS  
FOCUS MAP 6

Map ID	Site	Database(s)	EPA ID Number
--------	------	-------------	---------------

**LAKE PARK CRESCENT REDEVELOPMENT (PARCEL 1-BLOCK 2) (Continued)**

**S105424289**

Clean Soil 3ft: No  
Clean Soil 10ft: No  
Alternate Barrier: No

Remediation Applicant Name: Kari Saba  
Remediation Applicant Company: Chicago Housing Authority  
Remediation Applicant Address: 60 East Van Buren  
Remediation Applicant City,St,Zip: Chicago, IL 60602  
Illinois EPA: 0316355063  
Site Name: Lake Park Crescent Redevelopment (Parcels in Blocks 3 & 4)  
NFR Letter: 2014-09-04  
NFR Letter Date Recorded: 2014-09-23  
Comprehensive/Focused: Comprehensive  
Worker Caution: Yes  
Acres: 1.71  
Land Use: Residential or Industrial/Commercial  
Ground Water Use Restriction: No  
Highway Authority Agreement: No  
Ordinance: Yes  
Industrial - Commercial: No  
Slab on Grade: Yes  
BCT: No  
Building Slab: Yes  
Asphalt Used: No  
Concrete Used: Yes  
Clean Soil 3ft: Yes  
Clean Soil 10ft: No  
Alternate Barrier: No

Remediation Applicant Name: John Gerut  
Remediation Applicant Company: Chicago Housing Authority  
Remediation Applicant Address: 60 East Van Buren Street  
Remediation Applicant City,St,Zip: Chicago, IL 60602  
Illinois EPA: 0316355063  
Site Name: Lake Park Crescent Redevelopment (Parcel 6-Block 2)  
NFR Letter: 2012-10-04  
NFR Letter Date Recorded: 2012-10-15  
Comprehensive/Focused: Comprehensive  
Worker Caution: No  
Acres: 0.812  
Land Use: Residential or Industrial/Commercial  
Ground Water Use Restriction: Yes  
Highway Authority Agreement: No  
Ordinance: No  
Industrial - Commercial: No  
Slab on Grade: No  
BCT: No  
Building Slab: No  
Asphalt Used: No  
Concrete Used: No  
Clean Soil 3ft: No  
Clean Soil 10ft: No  
Alternate Barrier: No

IL EPA Id: 0316355063  
US EPA Id: Not reported

MAP FINDINGS  
FOCUS MAP 6

Map ID      Site      Database(s)      EPA ID Number

**LAKE PARK CRESCENT REDEVELOPMENT (PARCEL 1-BLOCK 2) (Continued)**

**S105424289**

Longitude: -87.599928  
 Latitude: 41.820232  
 Contact Name: Kari Saba  
 Contact Address: 626 West Jackson Boulevard  
 Contact City,St,Zip: Chicago, IL 60605  
 Contact Phone: (312) 913-7612  
 Date Enrolled: 05/09/2002  
 Point Of Contact: John Geiger  
 Consultant Company: Environmental Design International, Inc.  
 Consultant Address: 33 West Monroe Street  
 Consultant City,St,Zip: Chicago, IL 60603  
 Consultant Phone: (312) 345-1400  
 Proj Mgr Assigned: James Baldwin  
 Sec. 4 Letter Date: Not reported  
 Active: No  
 No Further Remediation Letter Dt: 07/24/2008  
 Remediation Applicant Co: Chicago Housing Authority  
 Effective: True  
 Remediation Applicant Name: Carl Byrd  
 Remediation Applicant Company: Chicago Housing Authority  
 Remediation Applicant Address: 626 West Jackson Boulevard  
 Remediation Applicant City,St,Zip: Chicago, IL 60602  
 Illinois EPA: 0316355063  
 Site Name: Lake Park Crescent Redevelopment (Terrace Park-Block 5)  
 NFR Letter: 2008-06-11  
 NFR Letter Date Recorded: 2008-07-14  
 Comprehensive/Focused: Comprehensive  
 Worker Caution: Yes  
 Acres: 2.85  
 Land Use: Residential or Industrial/Commercial  
 Ground Water Use Restriction: No  
 Highway Authority Agreement: No  
 Ordinance: Yes  
 Industrial - Commercial: No  
 Slab on Grade: No  
 BCT: No  
 Building Slab: No  
 Asphalt Used: No  
 Concrete Used: No  
 Clean Soil 3ft: Yes  
 Clean Soil 10ft: No  
 Alternate Barrier: No  
  
 Remediation Applicant Name: John Gerut  
 Remediation Applicant Company: Chicago Housing Authority  
 Remediation Applicant Address: 60 East Van Buren Street  
 Remediation Applicant City,St,Zip: Chicago, IL 60602  
 Illinois EPA: 0316355063  
 Site Name: Lake Park Crescent Redevelopment (Parcel 6-Block 1 & Parcel 4-Block 2)  
 NFR Letter: 2008-07-24  
 NFR Letter Date Recorded: 2008-08-05  
 Comprehensive/Focused: Comprehensive  
 Worker Caution: Yes  
 Acres: 0.93  
 Land Use: Residential or Industrial/Commercial  
 Ground Water Use Restriction: No  
 Highway Authority Agreement: No

MAP FINDINGS  
FOCUS MAP 6

Map ID	Site	Database(s)	EPA ID Number
--------	------	-------------	---------------

**LAKE PARK CRESCENT REDEVELOPMENT (PARCEL 1-BLOCK 2) (Continued)**

**S105424289**

Ordinance:	Yes
Industrial - Commercial:	No
Slab on Grade:	No
BCT:	No
Building Slab:	Yes
Asphalt Used:	No
Concrete Used:	Yes
Clean Soil 3ft:	Yes
Clean Soil 10ft:	No
Alternate Barrier:	No

Remediation Applicant Name:	John Gerut
Remediation Applicant Company:	Chicago Housing Authority
Remediation Applicant Address:	60 East Van Buren Street
Remediation Applicant City,St,Zip:	Chicago, IL 60602
Illinois EPA:	0316355063
Site Name:	Lake Park Crescent Redevelopment (Parcel 5-Block 2)
NFR Letter:	2008-09-08
NFR Letter Date Recorded:	2008-09-23
Comprehensive/Focused:	Comprehensive
Worker Caution:	Yes
Acres:	0.73
Land Use:	Residential or Industrial/Commercial
Ground Water Use Restriction:	No
Highway Authority Agreement:	No
Ordinance:	Yes
Industrial - Commercial:	No
Slab on Grade:	No
BCT:	No
Building Slab:	Yes
Asphalt Used:	No
Concrete Used:	Yes
Clean Soil 3ft:	Yes
Clean Soil 10ft:	No
Alternate Barrier:	No

Remediation Applicant Name:	Kimberly Worthington
Remediation Applicant Company:	City of Chicago Department of nvironment
Remediation Applicant Address:	30 North LaSalle Street
Remediation Applicant City,St,Zip:	Chicago, IL 60602
Illinois EPA:	0316355063
Site Name:	Lake Park Crescent Redevelopment (Parcel 2-Block 1)
NFR Letter:	2004-06-10
NFR Letter Date Recorded:	2004-06-28
Comprehensive/Focused:	Comprehensive
Worker Caution:	No
Acres:	0.3
Land Use:	Residential or Industrial/Commercial
Ground Water Use Restriction:	No
Highway Authority Agreement:	No
Ordinance:	Yes
Industrial - Commercial:	No
Slab on Grade:	No
BCT:	No
Building Slab:	No
Asphalt Used:	No
Concrete Used:	No

MAP FINDINGS  
FOCUS MAP 6

Map ID      Site      Database(s)      EPA ID Number

**LAKE PARK CRESCENT REDEVELOPMENT (PARCEL 1-BLOCK 2) (Continued)**

**S105424289**

Clean Soil 3ft:                      No  
Clean Soil 10ft:                      No  
Alternate Barrier:                      No

Remediation Applicant Name:      Kimberly Worthington  
Remediation Applicant Company:      City of Chicago Department of Environment  
Remediation Applicant Address:      30 North LaSalle Street  
Remediation Applicant City,St,Zip:      Chicago, IL 60602  
Illinois EPA:                              0316355063  
Site Name:                                  Lake Park Crescent Redevelopment (Parcel 1-Block 1)  
NFR Letter:                                  2004-06-11  
NFR Letter Date Recorded:              2004-06-28  
Comprehensive/Focused:                  Comprehensive  
Worker Caution:                          No  
Acres:    0.3  
Land Use:                                      Residential or Industrial/Commercial  
Ground Water Use Restriction:          No  
Highway Authority Agreement:          No  
Ordinance:                                  Yes  
Industrial - Commercial:                  No  
Slab on Grade:                              No  
BCT:    No  
Building Slab:                                  No  
Asphalt Used:                                  No  
Concrete Used:                                  No  
Clean Soil 3ft:                                  No  
Clean Soil 10ft:                              No  
Alternate Barrier:                          No

Remediation Applicant Name:      Kimberly Worthington  
Remediation Applicant Company:      City of Chicago Department of Environment  
Remediation Applicant Address:      30 North LaSalle Street  
Remediation Applicant City,St,Zip:      Chicago, IL 60602  
Illinois EPA:                              0316355063  
Site Name:                                  Lake Park Crescent Redevelopment (Parcel 3-Block 1)  
NFR Letter:                                  2004-12-20  
NFR Letter Date Recorded:              2005-01-24  
Comprehensive/Focused:                  Comprehensive  
Worker Caution:                          No  
Acres:    0.28  
Land Use:                                      Residential or Industrial/Commercial  
Ground Water Use Restriction:          No  
Highway Authority Agreement:          No  
Ordinance:                                  Yes  
Industrial - Commercial:                  No  
Slab on Grade:                              No  
BCT:    No  
Building Slab:                                  No  
Asphalt Used:                                  No  
Concrete Used:                                  No  
Clean Soil 3ft:                                  No  
Clean Soil 10ft:                              No  
Alternate Barrier:                          No

Remediation Applicant Name:      Kimberly Worthington  
Remediation Applicant Company:      City of Chicago Department of Environment  
Remediation Applicant Address:      30 North LaSalle Street



MAP FINDINGS  
FOCUS MAP 6

Map ID      Site      Database(s)      EPA ID Number

**LAKE PARK CRESCENT REDEVELOPMENT (PARCEL 1-BLOCK 2) (Continued)**

**S105424289**

Remediation Applicant City,St,Zip: Chicago, Il 60602  
 Illinois EPA: 0316355063  
 Site Name: Lake Park Crescent Redevelopment (Parcel 2-Block 2)  
 NFR Letter: 2005-01-19  
 NFR Letter Date Recorded: 2005-01-28  
 Comprehensive/Focused: Comprehensive  
 Worker Caution: Yes  
 Acres: 0.28  
 Land Use: Residential or Industrial/Commercial  
 Ground Water Use Restriction: No  
 Highway Authority Agreement: No  
 Ordinance: Yes  
 Industrial - Commercial: No  
 Slab on Grade: No  
 BCT: No  
 Building Slab: Yes  
 Asphalt Used: Yes  
 Concrete Used: Yes  
 Clean Soil 3ft: Yes  
 Clean Soil 10ft: No  
 Alternate Barrier: No

Remediation Applicant Name: Kimberly Worthington  
 Remediation Applicant Company: City of Chicago Department of Environment  
 Remediation Applicant Address: 30 North LaSalle Street  
 Remediation Applicant City,St,Zip: Chicago, IL 60602  
 Illinois EPA: 0316355063  
 Site Name: Lake Park Crescent Redevelopment (Parcel 1-Block 2)  
 NFR Letter: 2005-01-20  
 NFR Letter Date Recorded: 2005-01-28  
 Comprehensive/Focused: Not reported  
 Worker Caution: Yes  
 Acres: 0.31  
 Land Use: Residential or Industrial/Commercial  
 Ground Water Use Restriction: No  
 Highway Authority Agreement: No  
 Ordinance: Yes  
 Industrial - Commercial: No  
 Slab on Grade: No  
 BCT: No  
 Building Slab: Yes  
 Asphalt Used: Yes  
 Concrete Used: Yes  
 Clean Soil 3ft: Yes  
 Clean Soil 10ft: No  
 Alternate Barrier: No

Remediation Applicant Name: Kimberly Worthington  
 Remediation Applicant Company: City of Chicago Department of Environment  
 Remediation Applicant Address: 30 North LaSalle Street  
 Remediation Applicant City,St,Zip: Chicago, IL 60602  
 Illinois EPA: 0316355063  
 Site Name: Lake Park Crescent Redevelopment (Parcel 4-Block 1)  
 NFR Letter: 2005-01-21  
 NFR Letter Date Recorded: 2005-01-28  
 Comprehensive/Focused: Comprehensive  
 Worker Caution: Yes

MAP FINDINGS  
 FOCUS MAP 6

Map ID      Site      Database(s)      EPA ID Number

---

**LAKE PARK CRESCENT REDEVELOPMENT (PARCEL 1-BLOCK 2) (Continued)**

**S105424289**

Acres:	0.35
Land Use:	Residential or Industrial/Commercial
Ground Water Use Restriction:	No
Highway Authority Agreement:	No
Ordinance:	Yes
Industrial - Commercial:	No
Slab on Grade:	No
BCT:	No
Building Slab:	Yes
Asphalt Used:	Yes
Concrete Used:	Yes
Clean Soil 3ft:	Yes
Clean Soil 10ft:	No
Alternate Barrier:	No
Remediation Applicant Name:	Carl Byrd
Remediation Applicant Company:	Chicago Housing Authority
Remediation Applicant Address:	626 West Jackson Boulevard
Remediation Applicant City,St,Zip:	Chicago, IL 60602
Illinois EPA:	0316355063
Site Name:	Lake Park Crescent Redevelopment (Parcel 1-Block 3)
NFR Letter:	2006-03-21
NFR Letter Date Recorded:	2006-04-07
Comprehensive/Focused:	Comprehensive
Worker Caution:	Yes
Acres:	0.75
Land Use:	Residential or Industrial/Commercial
Ground Water Use Restriction:	No
Highway Authority Agreement:	No
Ordinance:	Yes
Industrial - Commercial:	No
Slab on Grade:	No
BCT:	No
Building Slab:	Yes
Asphalt Used:	Yes
Concrete Used:	Yes
Clean Soil 3ft:	No
Clean Soil 10ft:	No
Alternate Barrier:	No
Remediation Applicant Name:	Carl Byrd
Remediation Applicant Company:	Chicago Housing Authority
Remediation Applicant Address:	626 West Jackson Boulevard
Remediation Applicant City,St,Zip:	Chicago, IL 60602
Illinois EPA:	0316355063
Site Name:	Lake Park Crescent Redevelopment (Parcel 3-Block 2)
NFR Letter:	2006-06-13
NFR Letter Date Recorded:	2006-06-30
Comprehensive/Focused:	Comprehensive
Worker Caution:	No
Acres:	0.3
Land Use:	Residential or Industrial/Commercial
Ground Water Use Restriction:	No
Highway Authority Agreement:	No
Ordinance:	No
Industrial - Commercial:	No
Slab on Grade:	No

MAP FINDINGS  
FOCUS MAP 6

Map ID Site Database(s) EPA ID Number

**LAKE PARK CRESCENT REDEVELOPMENT (PARCEL 1-BLOCK 2) (Continued)**

**S105424289**

BCT: No  
Building Slab: No  
Asphalt Used: No  
Concrete Used: No  
Clean Soil 3ft: No  
Clean Soil 10ft: No  
Alternate Barrier: No

Remediation Applicant Name: Carl Byrd  
Remediation Applicant Company: Chicago Housing Authority  
Remediation Applicant Address: 626 West Jackson Boulevard  
Remediation Applicant City,St,Zip: Chicago, IL 60602  
Illinois EPA: 0316355063  
Site Name: Lake Park Crescent Redevelopment (Parcel 5-Block 1)  
NFR Letter: 2006-06-14  
NFR Letter Date Recorded: 2006-06-30  
Comprehensive/Focused: Comprehensive  
Worker Caution: No  
Acres: 0.3  
Land Use: Residential or Industrial/Commercial  
Ground Water Use Restriction: No  
Highway Authority Agreement: No  
Ordinance: No  
Industrial - Commercial: No  
Slab on Grade: No  
BCT: No  
Building Slab: No  
Asphalt Used: No  
Concrete Used: No  
Clean Soil 3ft: No  
Clean Soil 10ft: No  
Alternate Barrier: No

Remediation Applicant Name: Kari Saba  
Remediation Applicant Company: Chicago Housing Authority  
Remediation Applicant Address: 60 East Van Buren  
Remediation Applicant City,St,Zip: Chicago, IL 60602  
Illinois EPA: 0316355063  
Site Name: Lake Park Crescent Redevelopment (Parcels in Blocks 3 & 4)  
NFR Letter: 2014-09-04  
NFR Letter Date Recorded: 2014-09-23  
Comprehensive/Focused: Comprehensive  
Worker Caution: Yes  
Acres: 1.71  
Land Use: Residential or Industrial/Commercial  
Ground Water Use Restriction: No  
Highway Authority Agreement: No  
Ordinance: Yes  
Industrial - Commercial: No  
Slab on Grade: Yes  
BCT: No  
Building Slab: Yes  
Asphalt Used: No  
Concrete Used: Yes  
Clean Soil 3ft: Yes  
Clean Soil 10ft: No  
Alternate Barrier: No

MAP FINDINGS  
FOCUS MAP 6

Map ID      Site      Database(s)      EPA ID Number

**LAKE PARK CRESCENT REDEVELOPMENT (PARCEL 1-BLOCK 2) (Continued)**

**S105424289**

Remediation Applicant Name: John Gerut  
 Remediation Applicant Company: Chicago Housing Authority  
 Remediation Applicant Address: 60 East Van Buren Street  
 Remediation Applicant City,St,Zip: Chicago, IL 60602  
 Illinois EPA: 0316355063  
 Site Name: Lake Park Crescent Redevelopment (Parcel 6-Block 2)  
 NFR Letter: 2012-10-04  
 NFR Letter Date Recorded: 2012-10-15  
 Comprehensive/Focused: Comprehensive  
 Worker Caution: No  
 Acres: 0.812  
 Land Use: Residential or Industrial/Commercial  
 Ground Water Use Restriction: Yes  
 Highway Authority Agreement: No  
 Ordinance: No  
 Industrial - Commercial: No  
 Slab on Grade: No  
 BCT: No  
 Building Slab: No  
 Asphalt Used: No  
 Concrete Used: No  
 Clean Soil 3ft: No  
 Clean Soil 10ft: No  
 Alternate Barrier: No

IL EPA Id: 0316355063  
 US EPA Id: Not reported  
 Longitude: -87.599928  
 Latitude: 41.820232  
 Contact Name: Kari Saba  
 Contact Address: 626 West Jackson Boulevard  
 Contact City,St,Zip: Chicago, IL 60605  
 Contact Phone: (312) 913-7612  
 Date Enrolled: 05/09/2002  
 Point Of Contact: John Geiger  
 Consultant Company: Environmental Design International, Inc.  
 Consultant Address: 33 West Monroe Street  
 Consultant City,St,Zip: Chicago, IL 60603  
 Consultant Phone: (312) 345-1400  
 Proj Mgr Assigned: James Baldwin  
 Sec. 4 Letter Date: Not reported  
 Active: No  
 No Further Remediation Letter Dt: 09/08/2008  
 Remediation Applicant Co: Chicago Housing Authority  
 Effective: True  
 Remediation Applicant Name: Carl Byrd  
 Remediation Applicant Company: Chicago Housing Authority  
 Remediation Applicant Address: 626 West Jackson Boulevard  
 Remediation Applicant City,St,Zip: Chicago, IL 60602  
 Illinois EPA: 0316355063  
 Site Name: Lake Park Crescent Redevelopment (Terrace Park-Block 5)  
 NFR Letter: 2008-06-11  
 NFR Letter Date Recorded: 2008-07-14  
 Comprehensive/Focused: Comprehensive  
 Worker Caution: Yes  
 Acres: 2.85

MAP FINDINGS  
FOCUS MAP 6

Map ID      Site      Database(s)      EPA ID Number

---

**LAKE PARK CRESCENT REDEVELOPMENT (PARCEL 1-BLOCK 2) (Continued)**

**S105424289**

Land Use: Residential or Industrial/Commercial  
 Ground Water Use Restriction: No  
 Highway Authority Agreement: No  
 Ordinance: Yes  
 Industrial - Commercial: No  
 Slab on Grade: No  
 BCT: No  
 Building Slab: No  
 Asphalt Used: No  
 Concrete Used: No  
 Clean Soil 3ft: Yes  
 Clean Soil 10ft: No  
 Alternate Barrier: No

Remediation Applicant Name: John Gerut  
 Remediation Applicant Company: Chicago Housing Authority  
 Remediation Applicant Address: 60 East Van Buren Street  
 Remediation Applicant City,St,Zip: Chicago, IL 60602  
 Illinois EPA: 0316355063  
 Site Name: Lake Park Crescent Redevelopment (Parcel 6-Block 1 & Parcel 4-Block 2)  
 NFR Letter: 2008-07-24  
 NFR Letter Date Recorded: 2008-08-05  
 Comprehensive/Focused: Comprehensive  
 Worker Caution: Yes  
 Acres: 0.93  
 Land Use: Residential or Industrial/Commercial  
 Ground Water Use Restriction: No  
 Highway Authority Agreement: No  
 Ordinance: Yes  
 Industrial - Commercial: No  
 Slab on Grade: No  
 BCT: No  
 Building Slab: Yes  
 Asphalt Used: No  
 Concrete Used: Yes  
 Clean Soil 3ft: Yes  
 Clean Soil 10ft: No  
 Alternate Barrier: No

Remediation Applicant Name: John Gerut  
 Remediation Applicant Company: Chicago Housing Authority  
 Remediation Applicant Address: 60 East Van Buren Street  
 Remediation Applicant City,St,Zip: Chicago, IL 60602  
 Illinois EPA: 0316355063  
 Site Name: Lake Park Crescent Redevelopment (Parcel 5-Block 2)  
 NFR Letter: 2008-09-08  
 NFR Letter Date Recorded: 2008-09-23  
 Comprehensive/Focused: Comprehensive  
 Worker Caution: Yes  
 Acres: 0.73  
 Land Use: Residential or Industrial/Commercial  
 Ground Water Use Restriction: No  
 Highway Authority Agreement: No  
 Ordinance: Yes  
 Industrial - Commercial: No  
 Slab on Grade: No  
 BCT: No

MAP FINDINGS  
FOCUS MAP 6

Map ID      Site      Database(s)      EPA ID Number

---

**LAKE PARK CRESCENT REDEVELOPMENT (PARCEL 1-BLOCK 2) (Continued)**

**S105424289**

Building Slab:                      Yes  
Asphalt Used:                      No  
Concrete Used:                      Yes  
Clean Soil 3ft:                      Yes  
Clean Soil 10ft:                      No  
Alternate Barrier:                      No

Remediation Applicant Name:      Kimberly Worthington  
Remediation Applicant Company:      City of Chicago Department of nvironment  
Remediation Applicant Address:      30 North LaSalle Street  
Remediation Applicant City,St,Zip:      Chicago, IL 60602  
Illinois EPA:                      0316355063  
Site Name:                      Lake Park Crescent Redevelopment (Parcel 2-Block 1)  
NFR Letter:                      2004-06-10  
NFR Letter Date Recorded:              2004-06-28  
Comprehensive/Focused:              Comprehensive  
Worker Caution:                      No  
Acres:                      0.3  
Land Use:                      Residential or Industrial/Commercial  
Ground Water Use Restriction:      No  
Highway Authority Agreement:      No  
Ordinance:                      Yes  
Industrial - Commercial:              No  
Slab on Grade:                      No  
BCT:                      No  
Building Slab:                      No  
Asphalt Used:                      No  
Concrete Used:                      No  
Clean Soil 3ft:                      No  
Clean Soil 10ft:                      No  
Alternate Barrier:                      No

Remediation Applicant Name:      Kimberly Worthington  
Remediation Applicant Company:      City of Chicago Department of Environment  
Remediation Applicant Address:      30 North LaSalle Street  
Remediation Applicant City,St,Zip:      Chicago, IL 60602  
Illinois EPA:                      0316355063  
Site Name:                      Lake Park Crescent Redevelopment (Parcel 1-Block 1)  
NFR Letter:                      2004-06-11  
NFR Letter Date Recorded:              2004-06-28  
Comprehensive/Focused:              Comprehensive  
Worker Caution:                      No  
Acres:                      0.3  
Land Use:                      Residential or Industrial/Commercial  
Ground Water Use Restriction:      No  
Highway Authority Agreement:      No  
Ordinance:                      Yes  
Industrial - Commercial:              No  
Slab on Grade:                      No  
BCT:                      No  
Building Slab:                      No  
Asphalt Used:                      No  
Concrete Used:                      No  
Clean Soil 3ft:                      No  
Clean Soil 10ft:                      No  
Alternate Barrier:                      No

MAP FINDINGS  
FOCUS MAP 6

Map ID      Site      Database(s)      EPA ID Number

**LAKE PARK CRESCENT REDEVELOPMENT (PARCEL 1-BLOCK 2) (Continued)**

**S105424289**

Remediation Applicant Name: Kimberly Worthington  
 Remediation Applicant Company: City of Chicago Department of Environment  
 Remediation Applicant Address: 30 North LaSalle Street  
 Remediation Applicant City,St,Zip: Chicago, IL 60602  
 Illinois EPA: 0316355063  
 Site Name: Lake Park Crescent Redevelopment (Parcel 3-Block 1)  
 NFR Letter: 2004-12-20  
 NFR Letter Date Recorded: 2005-01-24  
 Comprehensive/Focused: Comprehensive  
 Worker Caution: No  
 Acres: 0.28  
 Land Use: Residential or Industrial/Commercial  
 Ground Water Use Restriction: No  
 Highway Authority Agreement: No  
 Ordinance: Yes  
 Industrial - Commercial: No  
 Slab on Grade: No  
 BCT: No  
 Building Slab: No  
 Asphalt Used: No  
 Concrete Used: No  
 Clean Soil 3ft: No  
 Clean Soil 10ft: No  
 Alternate Barrier: No

Remediation Applicant Name: Kimberly Worthington  
 Remediation Applicant Company: City of Chicago Department of Environment  
 Remediation Applicant Address: 30 North LaSalle Street  
 Remediation Applicant City,St,Zip: Chicago, IL 60602  
 Illinois EPA: 0316355063  
 Site Name: Lake Park Crescent Redevelopment (Parcel 2-Block 2)  
 NFR Letter: 2005-01-19  
 NFR Letter Date Recorded: 2005-01-28  
 Comprehensive/Focused: Comprehensive  
 Worker Caution: Yes  
 Acres: 0.28  
 Land Use: Residential or Industrial/Commercial  
 Ground Water Use Restriction: No  
 Highway Authority Agreement: No  
 Ordinance: Yes  
 Industrial - Commercial: No  
 Slab on Grade: No  
 BCT: No  
 Building Slab: Yes  
 Asphalt Used: Yes  
 Concrete Used: Yes  
 Clean Soil 3ft: Yes  
 Clean Soil 10ft: No  
 Alternate Barrier: No

Remediation Applicant Name: Kimberly Worthington  
 Remediation Applicant Company: City of Chicago Department of Environment  
 Remediation Applicant Address: 30 North LaSalle Street  
 Remediation Applicant City,St,Zip: Chicago, IL 60602  
 Illinois EPA: 0316355063  
 Site Name: Lake Park Crescent Redevelopment (Parcel 1-Block 2)  
 NFR Letter: 2005-01-20

MAP FINDINGS  
FOCUS MAP 6

Map ID      Site      Database(s)      EPA ID Number

**LAKE PARK CRESCENT REDEVELOPMENT (PARCEL 1-BLOCK 2) (Continued)**

**S105424289**

NFR Letter Date Recorded: 2005-01-28  
 Comprehensive/Focused: Not reported  
 Worker Caution: Yes  
 Acres: 0.31  
 Land Use: Residential or Industrial/Commercial  
 Ground Water Use Restriction: No  
 Highway Authority Agreement: No  
 Ordinance: Yes  
 Industrial - Commercial: No  
 Slab on Grade: No  
 BCT: No  
 Building Slab: Yes  
 Asphalt Used: Yes  
 Concrete Used: Yes  
 Clean Soil 3ft: Yes  
 Clean Soil 10ft: No  
 Alternate Barrier: No

Remediation Applicant Name: Kimberly Worthington  
 Remediation Applicant Company: City of Chicago Department of Environment  
 Remediation Applicant Address: 30 North LaSalle Street  
 Remediation Applicant City,St,Zip: Chicago, IL 60602  
 Illinois EPA: 0316355063  
 Site Name: Lake Park Crescent Redevelopment (Parcel 4-Block 1)  
 NFR Letter: 2005-01-21  
 NFR Letter Date Recorded: 2005-01-28  
 Comprehensive/Focused: Comprehensive  
 Worker Caution: Yes  
 Acres: 0.35  
 Land Use: Residential or Industrial/Commercial  
 Ground Water Use Restriction: No  
 Highway Authority Agreement: No  
 Ordinance: Yes  
 Industrial - Commercial: No  
 Slab on Grade: No  
 BCT: No  
 Building Slab: Yes  
 Asphalt Used: Yes  
 Concrete Used: Yes  
 Clean Soil 3ft: Yes  
 Clean Soil 10ft: No  
 Alternate Barrier: No

Remediation Applicant Name: Carl Byrd  
 Remediation Applicant Company: Chicago Housing Authority  
 Remediation Applicant Address: 626 West Jackson Boulevard  
 Remediation Applicant City,St,Zip: Chicago, IL 60602  
 Illinois EPA: 0316355063  
 Site Name: Lake Park Crescent Redevelopment (Parcel 1-Block 3)  
 NFR Letter: 2006-03-21  
 NFR Letter Date Recorded: 2006-04-07  
 Comprehensive/Focused: Comprehensive  
 Worker Caution: Yes  
 Acres: 0.75  
 Land Use: Residential or Industrial/Commercial  
 Ground Water Use Restriction: No  
 Highway Authority Agreement: No



MAP FINDINGS  
FOCUS MAP 6

Map ID	Site	Database(s)	EPA ID Number
--------	------	-------------	---------------

**LAKE PARK CRESCENT REDEVELOPMENT (PARCEL 1-BLOCK 2) (Continued)**

**S105424289**

Ordinance: Yes  
 Industrial - Commercial: No  
 Slab on Grade: No  
 BCT: No  
 Building Slab: Yes  
 Asphalt Used: Yes  
 Concrete Used: Yes  
 Clean Soil 3ft: No  
 Clean Soil 10ft: No  
 Alternate Barrier: No

Remediation Applicant Name: Carl Byrd  
 Remediation Applicant Company: Chicago Housing Authority  
 Remediation Applicant Address: 626 West Jackson Boulevard  
 Remediation Applicant City,St,Zip: Chicago, IL 60602  
 Illinois EPA: 0316355063  
 Site Name: Lake Park Crescent Redevelopment (Parcel 3-Block 2)  
 NFR Letter: 2006-06-13  
 NFR Letter Date Recorded: 2006-06-30  
 Comprehensive/Focused: Comprehensive  
 Worker Caution: No  
 Acres: 0.3  
 Land Use: Residential or Industrial/Commercial  
 Ground Water Use Restriction: No  
 Highway Authority Agreement: No  
 Ordinance: No  
 Industrial - Commercial: No  
 Slab on Grade: No  
 BCT: No  
 Building Slab: No  
 Asphalt Used: No  
 Concrete Used: No  
 Clean Soil 3ft: No  
 Clean Soil 10ft: No  
 Alternate Barrier: No

Remediation Applicant Name: Carl Byrd  
 Remediation Applicant Company: Chicago Housing Authority  
 Remediation Applicant Address: 626 West Jackson Boulevard  
 Remediation Applicant City,St,Zip: Chicago, IL 60602  
 Illinois EPA: 0316355063  
 Site Name: Lake Park Crescent Redevelopment (Parcel 5-Block 1)  
 NFR Letter: 2006-06-14  
 NFR Letter Date Recorded: 2006-06-30  
 Comprehensive/Focused: Comprehensive  
 Worker Caution: No  
 Acres: 0.3  
 Land Use: Residential or Industrial/Commercial  
 Ground Water Use Restriction: No  
 Highway Authority Agreement: No  
 Ordinance: No  
 Industrial - Commercial: No  
 Slab on Grade: No  
 BCT: No  
 Building Slab: No  
 Asphalt Used: No  
 Concrete Used: No

MAP FINDINGS  
FOCUS MAP 6

Map ID	Site	Database(s)	EPA ID Number
--------	------	-------------	---------------

**LAKE PARK CRESCENT REDEVELOPMENT (PARCEL 1-BLOCK 2) (Continued)**

**S105424289**

Clean Soil 3ft: No  
Clean Soil 10ft: No  
Alternate Barrier: No

Remediation Applicant Name: Kari Saba  
Remediation Applicant Company: Chicago Housing Authority  
Remediation Applicant Address: 60 East Van Buren  
Remediation Applicant City,St,Zip: Chicago, IL 60602  
Illinois EPA: 0316355063  
Site Name: Lake Park Crescent Redevelopment (Parcels in Blocks 3 & 4)  
NFR Letter: 2014-09-04  
NFR Letter Date Recorded: 2014-09-23  
Comprehensive/Focused: Comprehensive  
Worker Caution: Yes  
Acres: 1.71  
Land Use: Residential or Industrial/Commercial  
Ground Water Use Restriction: No  
Highway Authority Agreement: No  
Ordinance: Yes  
Industrial - Commercial: No  
Slab on Grade: Yes  
BCT: No  
Building Slab: Yes  
Asphalt Used: No  
Concrete Used: Yes  
Clean Soil 3ft: Yes  
Clean Soil 10ft: No  
Alternate Barrier: No

Remediation Applicant Name: John Gerut  
Remediation Applicant Company: Chicago Housing Authority  
Remediation Applicant Address: 60 East Van Buren Street  
Remediation Applicant City,St,Zip: Chicago, IL 60602  
Illinois EPA: 0316355063  
Site Name: Lake Park Crescent Redevelopment (Parcel 6-Block 2)  
NFR Letter: 2012-10-04  
NFR Letter Date Recorded: 2012-10-15  
Comprehensive/Focused: Comprehensive  
Worker Caution: No  
Acres: 0.812  
Land Use: Residential or Industrial/Commercial  
Ground Water Use Restriction: Yes  
Highway Authority Agreement: No  
Ordinance: No  
Industrial - Commercial: No  
Slab on Grade: No  
BCT: No  
Building Slab: No  
Asphalt Used: No  
Concrete Used: No  
Clean Soil 3ft: No  
Clean Soil 10ft: No  
Alternate Barrier: No

IL EPA Id: 0316355063  
US EPA Id: Not reported

MAP FINDINGS  
FOCUS MAP 6

Map ID      Site      Database(s)      EPA ID Number

**LAKE PARK CRESCENT REDEVELOPMENT (PARCEL 1-BLOCK 2) (Continued)**

**S105424289**

Longitude: -87.599928  
 Latitude: 41.820232  
 Contact Name: Kari Saba  
 Contact Address: 626 West Jackson Boulevard  
 Contact City,St,Zip: Chicago, IL 60605  
 Contact Phone: (312) 913-7612  
 Date Enrolled: 05/09/2002  
 Point Of Contact: John Geiger  
 Consultant Company: Environmental Design International, Inc.  
 Consultant Address: 33 West Monroe Street  
 Consultant City,St,Zip: Chicago, IL 60603  
 Consultant Phone: (312) 345-1400  
 Proj Mgr Assigned: James Baldwin  
 Sec. 4 Letter Date: Not reported  
 Active: No  
 No Further Remediation Letter Dt: 08/14/2014  
 Remediation Applicant Co: Chicago Housing Authority  
 Effective: False  
 Remediation Applicant Name: Carl Byrd  
 Remediation Applicant Company: Chicago Housing Authority  
 Remediation Applicant Address: 626 West Jackson Boulevard  
 Remediation Applicant City,St,Zip: Chicago, IL 60602  
 Illinois EPA: 0316355063  
 Site Name: Lake Park Crescent Redevelopment (Terrace Park-Block 5)  
 NFR Letter: 2008-06-11  
 NFR Letter Date Recorded: 2008-07-14  
 Comprehensive/Focused: Comprehensive  
 Worker Caution: Yes  
 Acres: 2.85  
 Land Use: Residential or Industrial/Commercial  
 Ground Water Use Restriction: No  
 Highway Authority Agreement: No  
 Ordinance: Yes  
 Industrial - Commercial: No  
 Slab on Grade: No  
 BCT: No  
 Building Slab: No  
 Asphalt Used: No  
 Concrete Used: No  
 Clean Soil 3ft: Yes  
 Clean Soil 10ft: No  
 Alternate Barrier: No  
  
 Remediation Applicant Name: John Gerut  
 Remediation Applicant Company: Chicago Housing Authority  
 Remediation Applicant Address: 60 East Van Buren Street  
 Remediation Applicant City,St,Zip: Chicago, IL 60602  
 Illinois EPA: 0316355063  
 Site Name: Lake Park Crescent Redevelopment (Parcel 6-Block 1 & Parcel 4-Block 2)  
 NFR Letter: 2008-07-24  
 NFR Letter Date Recorded: 2008-08-05  
 Comprehensive/Focused: Comprehensive  
 Worker Caution: Yes  
 Acres: 0.93  
 Land Use: Residential or Industrial/Commercial  
 Ground Water Use Restriction: No  
 Highway Authority Agreement: No

MAP FINDINGS  
 FOCUS MAP 6

Map ID	Site	Database(s)	EPA ID Number
--------	------	-------------	---------------

**LAKE PARK CRESCENT REDEVELOPMENT (PARCEL 1-BLOCK 2) (Continued)**

**S105424289**

Ordinance: Yes  
 Industrial - Commercial: No  
 Slab on Grade: No  
 BCT: No  
 Building Slab: Yes  
 Asphalt Used: No  
 Concrete Used: Yes  
 Clean Soil 3ft: Yes  
 Clean Soil 10ft: No  
 Alternate Barrier: No

Remediation Applicant Name: John Gerut  
 Remediation Applicant Company: Chicago Housing Authority  
 Remediation Applicant Address: 60 East Van Buren Street  
 Remediation Applicant City,St,Zip: Chicago, IL 60602  
 Illinois EPA: 0316355063  
 Site Name: Lake Park Crescent Redevelopment (Parcel 5-Block 2)  
 NFR Letter: 2008-09-08  
 NFR Letter Date Recorded: 2008-09-23  
 Comprehensive/Focused: Comprehensive  
 Worker Caution: Yes  
 Acres: 0.73  
 Land Use: Residential or Industrial/Commercial  
 Ground Water Use Restriction: No  
 Highway Authority Agreement: No  
 Ordinance: Yes  
 Industrial - Commercial: No  
 Slab on Grade: No  
 BCT: No  
 Building Slab: Yes  
 Asphalt Used: No  
 Concrete Used: Yes  
 Clean Soil 3ft: Yes  
 Clean Soil 10ft: No  
 Alternate Barrier: No

Remediation Applicant Name: Kimberly Worthington  
 Remediation Applicant Company: City of Chicago Department of nvironment  
 Remediation Applicant Address: 30 North LaSalle Street  
 Remediation Applicant City,St,Zip: Chicago, IL 60602  
 Illinois EPA: 0316355063  
 Site Name: Lake Park Crescent Redevelopment (Parcel 2-Block 1)  
 NFR Letter: 2004-06-10  
 NFR Letter Date Recorded: 2004-06-28  
 Comprehensive/Focused: Comprehensive  
 Worker Caution: No  
 Acres: 0.3  
 Land Use: Residential or Industrial/Commercial  
 Ground Water Use Restriction: No  
 Highway Authority Agreement: No  
 Ordinance: Yes  
 Industrial - Commercial: No  
 Slab on Grade: No  
 BCT: No  
 Building Slab: No  
 Asphalt Used: No  
 Concrete Used: No

MAP FINDINGS  
FOCUS MAP 6

Map ID      Site      Database(s)      EPA ID Number

**LAKE PARK CRESCENT REDEVELOPMENT (PARCEL 1-BLOCK 2) (Continued)**

**S105424289**

Clean Soil 3ft:                      No  
Clean Soil 10ft:                      No  
Alternate Barrier:                      No

Remediation Applicant Name:      Kimberly Worthington  
Remediation Applicant Company:      City of Chicago Department of Environment  
Remediation Applicant Address:      30 North LaSalle Street  
Remediation Applicant City,St,Zip:      Chicago, IL 60602  
Illinois EPA:                              0316355063  
Site Name:                                  Lake Park Crescent Redevelopment (Parcel 1-Block 1)  
NFR Letter:                                  2004-06-11  
NFR Letter Date Recorded:              2004-06-28  
Comprehensive/Focused:                  Comprehensive  
Worker Caution:                          No  
Acres:    0.3  
Land Use:                                      Residential or Industrial/Commercial  
Ground Water Use Restriction:          No  
Highway Authority Agreement:          No  
Ordinance:                                  Yes  
Industrial - Commercial:                  No  
Slab on Grade:                              No  
BCT:    No  
Building Slab:                                  No  
Asphalt Used:                                  No  
Concrete Used:                                  No  
Clean Soil 3ft:                                  No  
Clean Soil 10ft:                              No  
Alternate Barrier:                          No

Remediation Applicant Name:      Kimberly Worthington  
Remediation Applicant Company:      City of Chicago Department of Environment  
Remediation Applicant Address:      30 North LaSalle Street  
Remediation Applicant City,St,Zip:      Chicago, IL 60602  
Illinois EPA:                              0316355063  
Site Name:                                  Lake Park Crescent Redevelopment (Parcel 3-Block 1)  
NFR Letter:                                  2004-12-20  
NFR Letter Date Recorded:              2005-01-24  
Comprehensive/Focused:                  Comprehensive  
Worker Caution:                          No  
Acres:    0.28  
Land Use:                                      Residential or Industrial/Commercial  
Ground Water Use Restriction:          No  
Highway Authority Agreement:          No  
Ordinance:                                  Yes  
Industrial - Commercial:                  No  
Slab on Grade:                              No  
BCT:    No  
Building Slab:                                  No  
Asphalt Used:                                  No  
Concrete Used:                                  No  
Clean Soil 3ft:                                  No  
Clean Soil 10ft:                              No  
Alternate Barrier:                          No

Remediation Applicant Name:      Kimberly Worthington  
Remediation Applicant Company:      City of Chicago Department of Environment  
Remediation Applicant Address:      30 North LaSalle Street

MAP FINDINGS  
FOCUS MAP 6

Map ID Site Database(s) EPA ID Number

**LAKE PARK CRESCENT REDEVELOPMENT (PARCEL 1-BLOCK 2) (Continued)**

**S105424289**

Remediation Applicant City,St,Zip: Chicago, Il 60602  
 Illinois EPA: 0316355063  
 Site Name: Lake Park Crescent Redevelopment (Parcel 2-Block 2)  
 NFR Letter: 2005-01-19  
 NFR Letter Date Recorded: 2005-01-28  
 Comprehensive/Focused: Comprehensive  
 Worker Caution: Yes  
 Acres: 0.28  
 Land Use: Residential or Industrial/Commercial  
 Ground Water Use Restriction: No  
 Highway Authority Agreement: No  
 Ordinance: Yes  
 Industrial - Commercial: No  
 Slab on Grade: No  
 BCT: No  
 Building Slab: Yes  
 Asphalt Used: Yes  
 Concrete Used: Yes  
 Clean Soil 3ft: Yes  
 Clean Soil 10ft: No  
 Alternate Barrier: No

Remediation Applicant Name: Kimberly Worthington  
 Remediation Applicant Company: City of Chicago Department of Environment  
 Remediation Applicant Address: 30 North LaSalle Street  
 Remediation Applicant City,St,Zip: Chicago, IL 60602  
 Illinois EPA: 0316355063  
 Site Name: Lake Park Crescent Redevelopment (Parcel 1-Block 2)  
 NFR Letter: 2005-01-20  
 NFR Letter Date Recorded: 2005-01-28  
 Comprehensive/Focused: Not reported  
 Worker Caution: Yes  
 Acres: 0.31  
 Land Use: Residential or Industrial/Commercial  
 Ground Water Use Restriction: No  
 Highway Authority Agreement: No  
 Ordinance: Yes  
 Industrial - Commercial: No  
 Slab on Grade: No  
 BCT: No  
 Building Slab: Yes  
 Asphalt Used: Yes  
 Concrete Used: Yes  
 Clean Soil 3ft: Yes  
 Clean Soil 10ft: No  
 Alternate Barrier: No

Remediation Applicant Name: Kimberly Worthington  
 Remediation Applicant Company: City of Chicago Department of Environment  
 Remediation Applicant Address: 30 North LaSalle Street  
 Remediation Applicant City,St,Zip: Chicago, IL 60602  
 Illinois EPA: 0316355063  
 Site Name: Lake Park Crescent Redevelopment (Parcel 4-Block 1)  
 NFR Letter: 2005-01-21  
 NFR Letter Date Recorded: 2005-01-28  
 Comprehensive/Focused: Comprehensive  
 Worker Caution: Yes

MAP FINDINGS  
FOCUS MAP 6

Map ID	Site	Database(s)	EPA ID Number
--------	------	-------------	---------------

**LAKE PARK CRESCENT REDEVELOPMENT (PARCEL 1-BLOCK 2) (Continued)**

**S105424289**

Acres:	0.35
Land Use:	Residential or Industrial/Commercial
Ground Water Use Restriction:	No
Highway Authority Agreement:	No
Ordinance:	Yes
Industrial - Commercial:	No
Slab on Grade:	No
BCT:	No
Building Slab:	Yes
Asphalt Used:	Yes
Concrete Used:	Yes
Clean Soil 3ft:	Yes
Clean Soil 10ft:	No
Alternate Barrier:	No
Remediation Applicant Name:	Carl Byrd
Remediation Applicant Company:	Chicago Housing Authority
Remediation Applicant Address:	626 West Jackson Boulevard
Remediation Applicant City,St,Zip:	Chicago, IL 60602
Illinois EPA:	0316355063
Site Name:	Lake Park Crescent Redevelopment (Parcel 1-Block 3)
NFR Letter:	2006-03-21
NFR Letter Date Recorded:	2006-04-07
Comprehensive/Focused:	Comprehensive
Worker Caution:	Yes
Acres:	0.75
Land Use:	Residential or Industrial/Commercial
Ground Water Use Restriction:	No
Highway Authority Agreement:	No
Ordinance:	Yes
Industrial - Commercial:	No
Slab on Grade:	No
BCT:	No
Building Slab:	Yes
Asphalt Used:	Yes
Concrete Used:	Yes
Clean Soil 3ft:	No
Clean Soil 10ft:	No
Alternate Barrier:	No
Remediation Applicant Name:	Carl Byrd
Remediation Applicant Company:	Chicago Housing Authority
Remediation Applicant Address:	626 West Jackson Boulevard
Remediation Applicant City,St,Zip:	Chicago, IL 60602
Illinois EPA:	0316355063
Site Name:	Lake Park Crescent Redevelopment (Parcel 3-Block 2)
NFR Letter:	2006-06-13
NFR Letter Date Recorded:	2006-06-30
Comprehensive/Focused:	Comprehensive
Worker Caution:	No
Acres:	0.3
Land Use:	Residential or Industrial/Commercial
Ground Water Use Restriction:	No
Highway Authority Agreement:	No
Ordinance:	No
Industrial - Commercial:	No
Slab on Grade:	No

MAP FINDINGS  
FOCUS MAP 6

Map ID Site Database(s) EPA ID Number

**LAKE PARK CRESCENT REDEVELOPMENT (PARCEL 1-BLOCK 2) (Continued)**

**S105424289**

BCT: No  
Building Slab: No  
Asphalt Used: No  
Concrete Used: No  
Clean Soil 3ft: No  
Clean Soil 10ft: No  
Alternate Barrier: No

Remediation Applicant Name: Carl Byrd  
Remediation Applicant Company: Chicago Housing Authority  
Remediation Applicant Address: 626 West Jackson Boulevard  
Remediation Applicant City,St,Zip: Chicago, IL 60602  
Illinois EPA: 0316355063  
Site Name: Lake Park Crescent Redevelopment (Parcel 5-Block 1)  
NFR Letter: 2006-06-14  
NFR Letter Date Recorded: 2006-06-30  
Comprehensive/Focused: Comprehensive  
Worker Caution: No  
Acres: 0.3  
Land Use: Residential or Industrial/Commercial  
Ground Water Use Restriction: No  
Highway Authority Agreement: No  
Ordinance: No  
Industrial - Commercial: No  
Slab on Grade: No  
BCT: No  
Building Slab: No  
Asphalt Used: No  
Concrete Used: No  
Clean Soil 3ft: No  
Clean Soil 10ft: No  
Alternate Barrier: No

Remediation Applicant Name: Kari Saba  
Remediation Applicant Company: Chicago Housing Authority  
Remediation Applicant Address: 60 East Van Buren  
Remediation Applicant City,St,Zip: Chicago, IL 60602  
Illinois EPA: 0316355063  
Site Name: Lake Park Crescent Redevelopment (Parcels in Blocks 3 & 4)  
NFR Letter: 2014-09-04  
NFR Letter Date Recorded: 2014-09-23  
Comprehensive/Focused: Comprehensive  
Worker Caution: Yes  
Acres: 1.71  
Land Use: Residential or Industrial/Commercial  
Ground Water Use Restriction: No  
Highway Authority Agreement: No  
Ordinance: Yes  
Industrial - Commercial: No  
Slab on Grade: Yes  
BCT: No  
Building Slab: Yes  
Asphalt Used: No  
Concrete Used: Yes  
Clean Soil 3ft: Yes  
Clean Soil 10ft: No  
Alternate Barrier: No



MAP FINDINGS  
FOCUS MAP 6

Map ID      Site      Database(s)      EPA ID Number

**LAKE PARK CRESCENT REDEVELOPMENT (PARCEL 1-BLOCK 2) (Continued)**

**S105424289**

Remediation Applicant Name: John Gerut  
 Remediation Applicant Company: Chicago Housing Authority  
 Remediation Applicant Address: 60 East Van Buren Street  
 Remediation Applicant City,St,Zip: Chicago, IL 60602  
 Illinois EPA: 0316355063  
 Site Name: Lake Park Crescent Redevelopment (Parcel 6-Block 2)  
 NFR Letter: 2012-10-04  
 NFR Letter Date Recorded: 2012-10-15  
 Comprehensive/Focused: Comprehensive  
 Worker Caution: No  
 Acres: 0.812  
 Land Use: Residential or Industrial/Commercial  
 Ground Water Use Restriction: Yes  
 Highway Authority Agreement: No  
 Ordinance: No  
 Industrial - Commercial: No  
 Slab on Grade: No  
 BCT: No  
 Building Slab: No  
 Asphalt Used: No  
 Concrete Used: No  
 Clean Soil 3ft: No  
 Clean Soil 10ft: No  
 Alternate Barrier: No

IL EPA Id: 0316355063  
 US EPA Id: Not reported  
 Longitude: -87.599928  
 Latitude: 41.820232  
 Contact Name: Kari Saba  
 Contact Address: 626 West Jackson Boulevard  
 Contact City,St,Zip: Chicago, IL 60605  
 Contact Phone: (312) 913-7612  
 Date Enrolled: 05/09/2002  
 Point Of Contact: John Geiger  
 Consultant Company: Environmental Design International, Inc.  
 Consultant Address: 33 West Monroe Street  
 Consultant City,St,Zip: Chicago, IL 60603  
 Consultant Phone: (312) 345-1400  
 Proj Mgr Assigned: James Baldwin  
 Sec. 4 Letter Date: Not reported  
 Active: No  
 No Further Remediation Letter Dt: 03/21/2006  
 Remediation Applicant Co: Chicago Housing Authority  
 Effective: True  
 Remediation Applicant Name: Carl Byrd  
 Remediation Applicant Company: Chicago Housing Authority  
 Remediation Applicant Address: 626 West Jackson Boulevard  
 Remediation Applicant City,St,Zip: Chicago, IL 60602  
 Illinois EPA: 0316355063  
 Site Name: Lake Park Crescent Redevelopment (Terrace Park-Block 5)  
 NFR Letter: 2008-06-11  
 NFR Letter Date Recorded: 2008-07-14  
 Comprehensive/Focused: Comprehensive  
 Worker Caution: Yes  
 Acres: 2.85

MAP FINDINGS  
FOCUS MAP 6

Map ID      Site      Database(s)      EPA ID Number

**LAKE PARK CRESCENT REDEVELOPMENT (PARCEL 1-BLOCK 2) (Continued)**

**S105424289**

Land Use: Residential or Industrial/Commercial  
 Ground Water Use Restriction: No  
 Highway Authority Agreement: No  
 Ordinance: Yes  
 Industrial - Commercial: No  
 Slab on Grade: No  
 BCT: No  
 Building Slab: No  
 Asphalt Used: No  
 Concrete Used: No  
 Clean Soil 3ft: Yes  
 Clean Soil 10ft: No  
 Alternate Barrier: No

Remediation Applicant Name: John Gerut  
 Remediation Applicant Company: Chicago Housing Authority  
 Remediation Applicant Address: 60 East Van Buren Street  
 Remediation Applicant City,St,Zip: Chicago, IL 60602  
 Illinois EPA: 0316355063  
 Site Name: Lake Park Crescent Redevelopment (Parcel 6-Block 1 & Parcel 4-Block 2)  
 NFR Letter: 2008-07-24  
 NFR Letter Date Recorded: 2008-08-05  
 Comprehensive/Focused: Comprehensive  
 Worker Caution: Yes  
 Acres: 0.93  
 Land Use: Residential or Industrial/Commercial  
 Ground Water Use Restriction: No  
 Highway Authority Agreement: No  
 Ordinance: Yes  
 Industrial - Commercial: No  
 Slab on Grade: No  
 BCT: No  
 Building Slab: Yes  
 Asphalt Used: No  
 Concrete Used: Yes  
 Clean Soil 3ft: Yes  
 Clean Soil 10ft: No  
 Alternate Barrier: No

Remediation Applicant Name: John Gerut  
 Remediation Applicant Company: Chicago Housing Authority  
 Remediation Applicant Address: 60 East Van Buren Street  
 Remediation Applicant City,St,Zip: Chicago, IL 60602  
 Illinois EPA: 0316355063  
 Site Name: Lake Park Crescent Redevelopment (Parcel 5-Block 2)  
 NFR Letter: 2008-09-08  
 NFR Letter Date Recorded: 2008-09-23  
 Comprehensive/Focused: Comprehensive  
 Worker Caution: Yes  
 Acres: 0.73  
 Land Use: Residential or Industrial/Commercial  
 Ground Water Use Restriction: No  
 Highway Authority Agreement: No  
 Ordinance: Yes  
 Industrial - Commercial: No  
 Slab on Grade: No  
 BCT: No

MAP FINDINGS  
FOCUS MAP 6

Map ID	Site	Database(s)	EPA ID Number
--------	------	-------------	---------------

**LAKE PARK CRESCENT REDEVELOPMENT (PARCEL 1-BLOCK 2) (Continued)**

**S105424289**

Building Slab: Yes  
Asphalt Used: No  
Concrete Used: Yes  
Clean Soil 3ft: Yes  
Clean Soil 10ft: No  
Alternate Barrier: No

Remediation Applicant Name: Kimberly Worthington  
Remediation Applicant Company: City of Chicago Department of nvironment  
Remediation Applicant Address: 30 North LaSalle Street  
Remediation Applicant City,St,Zip: Chicago, IL 60602  
Illinois EPA: 0316355063  
Site Name: Lake Park Crescent Redevelopment (Parcel 2-Block 1)  
NFR Letter: 2004-06-10  
NFR Letter Date Recorded: 2004-06-28  
Comprehensive/Focused: Comprehensive  
Worker Caution: No  
Acres: 0.3  
Land Use: Residential or Industrial/Commercial  
Ground Water Use Restriction: No  
Highway Authority Agreement: No  
Ordinance: Yes  
Industrial - Commercial: No  
Slab on Grade: No  
BCT: No  
Building Slab: No  
Asphalt Used: No  
Concrete Used: No  
Clean Soil 3ft: No  
Clean Soil 10ft: No  
Alternate Barrier: No

Remediation Applicant Name: Kimberly Worthington  
Remediation Applicant Company: City of Chicago Department of Environment  
Remediation Applicant Address: 30 North LaSalle Street  
Remediation Applicant City,St,Zip: Chicago, IL 60602  
Illinois EPA: 0316355063  
Site Name: Lake Park Crescent Redevelopment (Parcel 1-Block 1)  
NFR Letter: 2004-06-11  
NFR Letter Date Recorded: 2004-06-28  
Comprehensive/Focused: Comprehensive  
Worker Caution: No  
Acres: 0.3  
Land Use: Residential or Industrial/Commercial  
Ground Water Use Restriction: No  
Highway Authority Agreement: No  
Ordinance: Yes  
Industrial - Commercial: No  
Slab on Grade: No  
BCT: No  
Building Slab: No  
Asphalt Used: No  
Concrete Used: No  
Clean Soil 3ft: No  
Clean Soil 10ft: No  
Alternate Barrier: No

MAP FINDINGS  
FOCUS MAP 6

Map ID      Site      Database(s)      EPA ID Number

**LAKE PARK CRESCENT REDEVELOPMENT (PARCEL 1-BLOCK 2) (Continued)**

**S105424289**

Remediation Applicant Name: Kimberly Worthington  
 Remediation Applicant Company: City of Chicago Department of Environment  
 Remediation Applicant Address: 30 North LaSalle Street  
 Remediation Applicant City,St,Zip: Chicago, IL 60602  
 Illinois EPA: 0316355063  
 Site Name: Lake Park Crescent Redevelopment (Parcel 3-Block 1)  
 NFR Letter: 2004-12-20  
 NFR Letter Date Recorded: 2005-01-24  
 Comprehensive/Focused: Comprehensive  
 Worker Caution: No  
 Acres: 0.28  
 Land Use: Residential or Industrial/Commercial  
 Ground Water Use Restriction: No  
 Highway Authority Agreement: No  
 Ordinance: Yes  
 Industrial - Commercial: No  
 Slab on Grade: No  
 BCT: No  
 Building Slab: No  
 Asphalt Used: No  
 Concrete Used: No  
 Clean Soil 3ft: No  
 Clean Soil 10ft: No  
 Alternate Barrier: No

Remediation Applicant Name: Kimberly Worthington  
 Remediation Applicant Company: City of Chicago Department of Environment  
 Remediation Applicant Address: 30 North LaSalle Street  
 Remediation Applicant City,St,Zip: Chicago, IL 60602  
 Illinois EPA: 0316355063  
 Site Name: Lake Park Crescent Redevelopment (Parcel 2-Block 2)  
 NFR Letter: 2005-01-19  
 NFR Letter Date Recorded: 2005-01-28  
 Comprehensive/Focused: Comprehensive  
 Worker Caution: Yes  
 Acres: 0.28  
 Land Use: Residential or Industrial/Commercial  
 Ground Water Use Restriction: No  
 Highway Authority Agreement: No  
 Ordinance: Yes  
 Industrial - Commercial: No  
 Slab on Grade: No  
 BCT: No  
 Building Slab: Yes  
 Asphalt Used: Yes  
 Concrete Used: Yes  
 Clean Soil 3ft: Yes  
 Clean Soil 10ft: No  
 Alternate Barrier: No

Remediation Applicant Name: Kimberly Worthington  
 Remediation Applicant Company: City of Chicago Department of Environment  
 Remediation Applicant Address: 30 North LaSalle Street  
 Remediation Applicant City,St,Zip: Chicago, IL 60602  
 Illinois EPA: 0316355063  
 Site Name: Lake Park Crescent Redevelopment (Parcel 1-Block 2)  
 NFR Letter: 2005-01-20

MAP FINDINGS  
FOCUS MAP 6

Map ID      Site      Database(s)      EPA ID Number

**LAKE PARK CRESCENT REDEVELOPMENT (PARCEL 1-BLOCK 2) (Continued)**

**S105424289**

NFR Letter Date Recorded: 2005-01-28  
 Comprehensive/Focused: Not reported  
 Worker Caution: Yes  
 Acres: 0.31  
 Land Use: Residential or Industrial/Commercial  
 Ground Water Use Restriction: No  
 Highway Authority Agreement: No  
 Ordinance: Yes  
 Industrial - Commercial: No  
 Slab on Grade: No  
 BCT: No  
 Building Slab: Yes  
 Asphalt Used: Yes  
 Concrete Used: Yes  
 Clean Soil 3ft: Yes  
 Clean Soil 10ft: No  
 Alternate Barrier: No

Remediation Applicant Name: Kimberly Worthington  
 Remediation Applicant Company: City of Chicago Department of Environment  
 Remediation Applicant Address: 30 North LaSalle Street  
 Remediation Applicant City,St,Zip: Chicago, IL 60602  
 Illinois EPA: 0316355063  
 Site Name: Lake Park Crescent Redevelopment (Parcel 4-Block 1)  
 NFR Letter: 2005-01-21  
 NFR Letter Date Recorded: 2005-01-28  
 Comprehensive/Focused: Comprehensive  
 Worker Caution: Yes  
 Acres: 0.35  
 Land Use: Residential or Industrial/Commercial  
 Ground Water Use Restriction: No  
 Highway Authority Agreement: No  
 Ordinance: Yes  
 Industrial - Commercial: No  
 Slab on Grade: No  
 BCT: No  
 Building Slab: Yes  
 Asphalt Used: Yes  
 Concrete Used: Yes  
 Clean Soil 3ft: Yes  
 Clean Soil 10ft: No  
 Alternate Barrier: No

Remediation Applicant Name: Carl Byrd  
 Remediation Applicant Company: Chicago Housing Authority  
 Remediation Applicant Address: 626 West Jackson Boulevard  
 Remediation Applicant City,St,Zip: Chicago, IL 60602  
 Illinois EPA: 0316355063  
 Site Name: Lake Park Crescent Redevelopment (Parcel 1-Block 3)  
 NFR Letter: 2006-03-21  
 NFR Letter Date Recorded: 2006-04-07  
 Comprehensive/Focused: Comprehensive  
 Worker Caution: Yes  
 Acres: 0.75  
 Land Use: Residential or Industrial/Commercial  
 Ground Water Use Restriction: No  
 Highway Authority Agreement: No

MAP FINDINGS  
FOCUS MAP 6

Map ID	Site	Database(s)	EPA ID Number
--------	------	-------------	---------------

**LAKE PARK CRESCENT REDEVELOPMENT (PARCEL 1-BLOCK 2) (Continued)**

**S105424289**

Ordinance: Yes  
 Industrial - Commercial: No  
 Slab on Grade: No  
 BCT: No  
 Building Slab: Yes  
 Asphalt Used: Yes  
 Concrete Used: Yes  
 Clean Soil 3ft: No  
 Clean Soil 10ft: No  
 Alternate Barrier: No

Remediation Applicant Name: Carl Byrd  
 Remediation Applicant Company: Chicago Housing Authority  
 Remediation Applicant Address: 626 West Jackson Boulevard  
 Remediation Applicant City,St,Zip: Chicago, IL 60602  
 Illinois EPA: 0316355063  
 Site Name: Lake Park Crescent Redevelopment (Parcel 3-Block 2)  
 NFR Letter: 2006-06-13  
 NFR Letter Date Recorded: 2006-06-30  
 Comprehensive/Focused: Comprehensive  
 Worker Caution: No  
 Acres: 0.3  
 Land Use: Residential or Industrial/Commercial  
 Ground Water Use Restriction: No  
 Highway Authority Agreement: No  
 Ordinance: No  
 Industrial - Commercial: No  
 Slab on Grade: No  
 BCT: No  
 Building Slab: No  
 Asphalt Used: No  
 Concrete Used: No  
 Clean Soil 3ft: No  
 Clean Soil 10ft: No  
 Alternate Barrier: No

Remediation Applicant Name: Carl Byrd  
 Remediation Applicant Company: Chicago Housing Authority  
 Remediation Applicant Address: 626 West Jackson Boulevard  
 Remediation Applicant City,St,Zip: Chicago, IL 60602  
 Illinois EPA: 0316355063  
 Site Name: Lake Park Crescent Redevelopment (Parcel 5-Block 1)  
 NFR Letter: 2006-06-14  
 NFR Letter Date Recorded: 2006-06-30  
 Comprehensive/Focused: Comprehensive  
 Worker Caution: No  
 Acres: 0.3  
 Land Use: Residential or Industrial/Commercial  
 Ground Water Use Restriction: No  
 Highway Authority Agreement: No  
 Ordinance: No  
 Industrial - Commercial: No  
 Slab on Grade: No  
 BCT: No  
 Building Slab: No  
 Asphalt Used: No  
 Concrete Used: No

MAP FINDINGS  
FOCUS MAP 6

Map ID	Site	Database(s)	EPA ID Number
--------	------	-------------	---------------

**LAKE PARK CRESCENT REDEVELOPMENT (PARCEL 1-BLOCK 2) (Continued)**

**S105424289**

Clean Soil 3ft: No  
Clean Soil 10ft: No  
Alternate Barrier: No

Remediation Applicant Name: Kari Saba  
Remediation Applicant Company: Chicago Housing Authority  
Remediation Applicant Address: 60 East Van Buren  
Remediation Applicant City,St,Zip: Chicago, IL 60602  
Illinois EPA: 0316355063  
Site Name: Lake Park Crescent Redevelopment (Parcels in Blocks 3 & 4)  
NFR Letter: 2014-09-04  
NFR Letter Date Recorded: 2014-09-23  
Comprehensive/Focused: Comprehensive  
Worker Caution: Yes  
Acres: 1.71  
Land Use: Residential or Industrial/Commercial  
Ground Water Use Restriction: No  
Highway Authority Agreement: No  
Ordinance: Yes  
Industrial - Commercial: No  
Slab on Grade: Yes  
BCT: No  
Building Slab: Yes  
Asphalt Used: No  
Concrete Used: Yes  
Clean Soil 3ft: Yes  
Clean Soil 10ft: No  
Alternate Barrier: No

Remediation Applicant Name: John Gerut  
Remediation Applicant Company: Chicago Housing Authority  
Remediation Applicant Address: 60 East Van Buren Street  
Remediation Applicant City,St,Zip: Chicago, IL 60602  
Illinois EPA: 0316355063  
Site Name: Lake Park Crescent Redevelopment (Parcel 6-Block 2)  
NFR Letter: 2012-10-04  
NFR Letter Date Recorded: 2012-10-15  
Comprehensive/Focused: Comprehensive  
Worker Caution: No  
Acres: 0.812  
Land Use: Residential or Industrial/Commercial  
Ground Water Use Restriction: Yes  
Highway Authority Agreement: No  
Ordinance: No  
Industrial - Commercial: No  
Slab on Grade: No  
BCT: No  
Building Slab: No  
Asphalt Used: No  
Concrete Used: No  
Clean Soil 3ft: No  
Clean Soil 10ft: No  
Alternate Barrier: No

IL EPA Id: 0316355063  
US EPA Id: Not reported

MAP FINDINGS  
FOCUS MAP 6

Map ID	Site	Database(s)	EPA ID Number
--------	------	-------------	---------------

**LAKE PARK CRESCENT REDEVELOPMENT (PARCEL 1-BLOCK 2) (Continued)**

**S105424289**

Longitude: -87.599928  
 Latitude: 41.820232  
 Contact Name: Kari Saba  
 Contact Address: 60 East Van Buren  
 Contact City,St,Zip: Chicago, IL 60605  
 Contact Phone: (312) 913-7612  
 Date Enrolled: 05/09/2002  
 Point Of Contact: John Geiger  
 Consultant Company: Environmental Design International, Inc.  
 Consultant Address: 33 West Monroe Street  
 Consultant City,St,Zip: Chicago, IL 60603  
 Consultant Phone: (312) 345-1400  
 Proj Mgr Assigned: James Baldwin  
 Sec. 4 Letter Date: Not reported  
 Active: No  
 No Further Remediation Letter Dt: 12/23/2004  
 Remediation Applicant Co: Chicago Housing Authority  
 Effective: False  
 Remediation Applicant Name: Carl Byrd  
 Remediation Applicant Company: Chicago Housing Authority  
 Remediation Applicant Address: 626 West Jackson Boulevard  
 Remediation Applicant City,St,Zip: Chicago, IL 60602  
 Illinois EPA: 0316355063  
 Site Name: Lake Park Crescent Redevelopment (Terrace Park-Block 5)  
 NFR Letter: 2008-06-11  
 NFR Letter Date Recorded: 2008-07-14  
 Comprehensive/Focused: Comprehensive  
 Worker Caution: Yes  
 Acres: 2.85  
 Land Use: Residential or Industrial/Commercial  
 Ground Water Use Restriction: No  
 Highway Authority Agreement: No  
 Ordinance: Yes  
 Industrial - Commercial: No  
 Slab on Grade: No  
 BCT: No  
 Building Slab: No  
 Asphalt Used: No  
 Concrete Used: No  
 Clean Soil 3ft: Yes  
 Clean Soil 10ft: No  
 Alternate Barrier: No  
  
 Remediation Applicant Name: John Gerut  
 Remediation Applicant Company: Chicago Housing Authority  
 Remediation Applicant Address: 60 East Van Buren Street  
 Remediation Applicant City,St,Zip: Chicago, IL 60602  
 Illinois EPA: 0316355063  
 Site Name: Lake Park Crescent Redevelopment (Parcel 6-Block 1 & Parcel 4-Block 2)  
 NFR Letter: 2008-07-24  
 NFR Letter Date Recorded: 2008-08-05  
 Comprehensive/Focused: Comprehensive  
 Worker Caution: Yes  
 Acres: 0.93  
 Land Use: Residential or Industrial/Commercial  
 Ground Water Use Restriction: No  
 Highway Authority Agreement: No



MAP FINDINGS  
FOCUS MAP 6

Map ID	Site	Database(s)	EPA ID Number
--------	------	-------------	---------------

**LAKE PARK CRESCENT REDEVELOPMENT (PARCEL 1-BLOCK 2) (Continued)**

**S105424289**

Ordinance: Yes  
 Industrial - Commercial: No  
 Slab on Grade: No  
 BCT: No  
 Building Slab: Yes  
 Asphalt Used: No  
 Concrete Used: Yes  
 Clean Soil 3ft: Yes  
 Clean Soil 10ft: No  
 Alternate Barrier: No

Remediation Applicant Name: John Gerut  
 Remediation Applicant Company: Chicago Housing Authority  
 Remediation Applicant Address: 60 East Van Buren Street  
 Remediation Applicant City,St,Zip: Chicago, IL 60602  
 Illinois EPA: 0316355063  
 Site Name: Lake Park Crescent Redevelopment (Parcel 5-Block 2)  
 NFR Letter: 2008-09-08  
 NFR Letter Date Recorded: 2008-09-23  
 Comprehensive/Focused: Comprehensive  
 Worker Caution: Yes  
 Acres: 0.73  
 Land Use: Residential or Industrial/Commercial  
 Ground Water Use Restriction: No  
 Highway Authority Agreement: No  
 Ordinance: Yes  
 Industrial - Commercial: No  
 Slab on Grade: No  
 BCT: No  
 Building Slab: Yes  
 Asphalt Used: No  
 Concrete Used: Yes  
 Clean Soil 3ft: Yes  
 Clean Soil 10ft: No  
 Alternate Barrier: No

Remediation Applicant Name: Kimberly Worthington  
 Remediation Applicant Company: City of Chicago Department of nvironment  
 Remediation Applicant Address: 30 North LaSalle Street  
 Remediation Applicant City,St,Zip: Chicago, IL 60602  
 Illinois EPA: 0316355063  
 Site Name: Lake Park Crescent Redevelopment (Parcel 2-Block 1)  
 NFR Letter: 2004-06-10  
 NFR Letter Date Recorded: 2004-06-28  
 Comprehensive/Focused: Comprehensive  
 Worker Caution: No  
 Acres: 0.3  
 Land Use: Residential or Industrial/Commercial  
 Ground Water Use Restriction: No  
 Highway Authority Agreement: No  
 Ordinance: Yes  
 Industrial - Commercial: No  
 Slab on Grade: No  
 BCT: No  
 Building Slab: No  
 Asphalt Used: No  
 Concrete Used: No

MAP FINDINGS  
FOCUS MAP 6

Map ID      Site      Database(s)      EPA ID Number

**LAKE PARK CRESCENT REDEVELOPMENT (PARCEL 1-BLOCK 2) (Continued)**

**S105424289**

Clean Soil 3ft:                      No  
Clean Soil 10ft:                      No  
Alternate Barrier:                      No

Remediation Applicant Name:      Kimberly Worthington  
Remediation Applicant Company:      City of Chicago Department of Environment  
Remediation Applicant Address:      30 North LaSalle Street  
Remediation Applicant City,St,Zip:      Chicago, IL 60602  
Illinois EPA:                              0316355063  
Site Name:                                Lake Park Crescent Redevelopment (Parcel 1-Block 1)  
NFR Letter:                                2004-06-11  
NFR Letter Date Recorded:              2004-06-28  
Comprehensive/Focused:                Comprehensive  
Worker Caution:                        No  
Acres:                                        0.3  
Land Use:                                  Residential or Industrial/Commercial  
Ground Water Use Restriction:        No  
Highway Authority Agreement:        No  
Ordinance:                                Yes  
Industrial - Commercial:                No  
Slab on Grade:                            No  
BCT:                                         No  
Building Slab:                            No  
Asphalt Used:                            No  
Concrete Used:                            No  
Clean Soil 3ft:                            No  
Clean Soil 10ft:                            No  
Alternate Barrier:                        No

Remediation Applicant Name:      Kimberly Worthington  
Remediation Applicant Company:      City of Chicago Department of Environment  
Remediation Applicant Address:      30 North LaSalle Street  
Remediation Applicant City,St,Zip:      Chicago, IL 60602  
Illinois EPA:                              0316355063  
Site Name:                                Lake Park Crescent Redevelopment (Parcel 3-Block 1)  
NFR Letter:                                2004-12-20  
NFR Letter Date Recorded:              2005-01-24  
Comprehensive/Focused:                Comprehensive  
Worker Caution:                        No  
Acres:                                        0.28  
Land Use:                                  Residential or Industrial/Commercial  
Ground Water Use Restriction:        No  
Highway Authority Agreement:        No  
Ordinance:                                Yes  
Industrial - Commercial:                No  
Slab on Grade:                            No  
BCT:                                         No  
Building Slab:                            No  
Asphalt Used:                            No  
Concrete Used:                            No  
Clean Soil 3ft:                            No  
Clean Soil 10ft:                            No  
Alternate Barrier:                        No

Remediation Applicant Name:      Kimberly Worthington  
Remediation Applicant Company:      City of Chicago Department of Environment  
Remediation Applicant Address:      30 North LaSalle Street

MAP FINDINGS  
FOCUS MAP 6

Map ID Site Database(s) EPA ID Number

**LAKE PARK CRESCENT REDEVELOPMENT (PARCEL 1-BLOCK 2) (Continued)**

**S105424289**

Remediation Applicant City,St,Zip: Chicago, Il 60602  
 Illinois EPA: 0316355063  
 Site Name: Lake Park Crescent Redevelopment (Parcel 2-Block 2)  
 NFR Letter: 2005-01-19  
 NFR Letter Date Recorded: 2005-01-28  
 Comprehensive/Focused: Comprehensive  
 Worker Caution: Yes  
 Acres: 0.28  
 Land Use: Residential or Industrial/Commercial  
 Ground Water Use Restriction: No  
 Highway Authority Agreement: No  
 Ordinance: Yes  
 Industrial - Commercial: No  
 Slab on Grade: No  
 BCT: No  
 Building Slab: Yes  
 Asphalt Used: Yes  
 Concrete Used: Yes  
 Clean Soil 3ft: Yes  
 Clean Soil 10ft: No  
 Alternate Barrier: No

Remediation Applicant Name: Kimberly Worthington  
 Remediation Applicant Company: City of Chicago Department of Environment  
 Remediation Applicant Address: 30 North LaSalle Street  
 Remediation Applicant City,St,Zip: Chicago, IL 60602  
 Illinois EPA: 0316355063  
 Site Name: Lake Park Crescent Redevelopment (Parcel 1-Block 2)  
 NFR Letter: 2005-01-20  
 NFR Letter Date Recorded: 2005-01-28  
 Comprehensive/Focused: Not reported  
 Worker Caution: Yes  
 Acres: 0.31  
 Land Use: Residential or Industrial/Commercial  
 Ground Water Use Restriction: No  
 Highway Authority Agreement: No  
 Ordinance: Yes  
 Industrial - Commercial: No  
 Slab on Grade: No  
 BCT: No  
 Building Slab: Yes  
 Asphalt Used: Yes  
 Concrete Used: Yes  
 Clean Soil 3ft: Yes  
 Clean Soil 10ft: No  
 Alternate Barrier: No

Remediation Applicant Name: Kimberly Worthington  
 Remediation Applicant Company: City of Chicago Department of Environment  
 Remediation Applicant Address: 30 North LaSalle Street  
 Remediation Applicant City,St,Zip: Chicago, IL 60602  
 Illinois EPA: 0316355063  
 Site Name: Lake Park Crescent Redevelopment (Parcel 4-Block 1)  
 NFR Letter: 2005-01-21  
 NFR Letter Date Recorded: 2005-01-28  
 Comprehensive/Focused: Comprehensive  
 Worker Caution: Yes

MAP FINDINGS  
 FOCUS MAP 6

Map ID      Site      Database(s)      EPA ID Number

---

**LAKE PARK CRESCENT REDEVELOPMENT (PARCEL 1-BLOCK 2) (Continued)**

**S105424289**

Acres: 0.35  
 Land Use: Residential or Industrial/Commercial  
 Ground Water Use Restriction: No  
 Highway Authority Agreement: No  
 Ordinance: Yes  
 Industrial - Commercial: No  
 Slab on Grade: No  
 BCT: No  
 Building Slab: Yes  
 Asphalt Used: Yes  
 Concrete Used: Yes  
 Clean Soil 3ft: Yes  
 Clean Soil 10ft: No  
 Alternate Barrier: No

Remediation Applicant Name: Carl Byrd  
 Remediation Applicant Company: Chicago Housing Authority  
 Remediation Applicant Address: 626 West Jackson Boulevard  
 Remediation Applicant City,St,Zip: Chicago, IL 60602  
 Illinois EPA: 0316355063  
 Site Name: Lake Park Crescent Redevelopment (Parcel 1-Block 3)  
 NFR Letter: 2006-03-21  
 NFR Letter Date Recorded: 2006-04-07  
 Comprehensive/Focused: Comprehensive  
 Worker Caution: Yes

Acres: 0.75  
 Land Use: Residential or Industrial/Commercial  
 Ground Water Use Restriction: No  
 Highway Authority Agreement: No  
 Ordinance: Yes  
 Industrial - Commercial: No  
 Slab on Grade: No  
 BCT: No  
 Building Slab: Yes  
 Asphalt Used: Yes  
 Concrete Used: Yes  
 Clean Soil 3ft: No  
 Clean Soil 10ft: No  
 Alternate Barrier: No

Remediation Applicant Name: Carl Byrd  
 Remediation Applicant Company: Chicago Housing Authority  
 Remediation Applicant Address: 626 West Jackson Boulevard  
 Remediation Applicant City,St,Zip: Chicago, IL 60602  
 Illinois EPA: 0316355063  
 Site Name: Lake Park Crescent Redevelopment (Parcel 3-Block 2)  
 NFR Letter: 2006-06-13  
 NFR Letter Date Recorded: 2006-06-30  
 Comprehensive/Focused: Comprehensive  
 Worker Caution: No

Acres: 0.3  
 Land Use: Residential or Industrial/Commercial  
 Ground Water Use Restriction: No  
 Highway Authority Agreement: No  
 Ordinance: No  
 Industrial - Commercial: No  
 Slab on Grade: No

MAP FINDINGS  
FOCUS MAP 6

Map ID      Site      Database(s)      EPA ID Number

---

**LAKE PARK CRESCENT REDEVELOPMENT (PARCEL 1-BLOCK 2) (Continued)**

**S105424289**

BCT: No  
 Building Slab: No  
 Asphalt Used: No  
 Concrete Used: No  
 Clean Soil 3ft: No  
 Clean Soil 10ft: No  
 Alternate Barrier: No

Remediation Applicant Name: Carl Byrd  
 Remediation Applicant Company: Chicago Housing Authority  
 Remediation Applicant Address: 626 West Jackson Boulevard  
 Remediation Applicant City,St,Zip: Chicago, IL 60602  
 Illinois EPA: 0316355063  
 Site Name: Lake Park Crescent Redevelopment (Parcel 5-Block 1)  
 NFR Letter: 2006-06-14  
 NFR Letter Date Recorded: 2006-06-30  
 Comprehensive/Focused: Comprehensive  
 Worker Caution: No  
 Acres: 0.3  
 Land Use: Residential or Industrial/Commercial  
 Ground Water Use Restriction: No  
 Highway Authority Agreement: No  
 Ordinance: No  
 Industrial - Commercial: No  
 Slab on Grade: No  
 BCT: No  
 Building Slab: No  
 Asphalt Used: No  
 Concrete Used: No  
 Clean Soil 3ft: No  
 Clean Soil 10ft: No  
 Alternate Barrier: No

Remediation Applicant Name: Kari Saba  
 Remediation Applicant Company: Chicago Housing Authority  
 Remediation Applicant Address: 60 East Van Buren  
 Remediation Applicant City,St,Zip: Chicago, IL 60602  
 Illinois EPA: 0316355063  
 Site Name: Lake Park Crescent Redevelopment (Parcels in Blocks 3 & 4)  
 NFR Letter: 2014-09-04  
 NFR Letter Date Recorded: 2014-09-23  
 Comprehensive/Focused: Comprehensive  
 Worker Caution: Yes  
 Acres: 1.71  
 Land Use: Residential or Industrial/Commercial  
 Ground Water Use Restriction: No  
 Highway Authority Agreement: No  
 Ordinance: Yes  
 Industrial - Commercial: No  
 Slab on Grade: Yes  
 BCT: No  
 Building Slab: Yes  
 Asphalt Used: No  
 Concrete Used: Yes  
 Clean Soil 3ft: Yes  
 Clean Soil 10ft: No  
 Alternate Barrier: No

MAP FINDINGS  
FOCUS MAP 6

Map ID      Site      Database(s)      EPA ID Number

**LAKE PARK CRESCENT REDEVELOPMENT (PARCEL 1-BLOCK 2) (Continued)**

**S105424289**

Remediation Applicant Name: John Gerut  
 Remediation Applicant Company: Chicago Housing Authority  
 Remediation Applicant Address: 60 East Van Buren Street  
 Remediation Applicant City,St,Zip: Chicago, IL 60602  
 Illinois EPA: 0316355063  
 Site Name: Lake Park Crescent Redevelopment (Parcel 6-Block 2)  
 NFR Letter: 2012-10-04  
 NFR Letter Date Recorded: 2012-10-15  
 Comprehensive/Focused: Comprehensive  
 Worker Caution: No  
 Acres: 0.812  
 Land Use: Residential or Industrial/Commercial  
 Ground Water Use Restriction: Yes  
 Highway Authority Agreement: No  
 Ordinance: No  
 Industrial - Commercial: No  
 Slab on Grade: No  
 BCT: No  
 Building Slab: No  
 Asphalt Used: No  
 Concrete Used: No  
 Clean Soil 3ft: No  
 Clean Soil 10ft: No  
 Alternate Barrier: No

IL EPA Id: 0316355063  
 US EPA Id: Not reported  
 Longitude: -87.599928  
 Latitude: 41.820232  
 Contact Name: Kari Saba  
 Contact Address: 626 West Jackson Boulevard  
 Contact City,St,Zip: Chicago, IL 60605  
 Contact Phone: (312) 913-7612  
 Date Enrolled: 05/09/2002  
 Point Of Contact: John Geiger  
 Consultant Company: Environmental Design International, Inc.  
 Consultant Address: 33 West Monroe Street  
 Consultant City,St,Zip: Chicago, IL 60603  
 Consultant Phone: (312) 345-1400  
 Proj Mgr Assigned: James Baldwin  
 Sec. 4 Letter Date: Not reported  
 Active: No

No Further Remediation Letter Dt: 09/04/2014  
 Remediation Applicant Co: Chicago Housing Authority  
 Effective: True  
 Remediation Applicant Name: Carl Byrd  
 Remediation Applicant Company: Chicago Housing Authority  
 Remediation Applicant Address: 626 West Jackson Boulevard  
 Remediation Applicant City,St,Zip: Chicago, IL 60602  
 Illinois EPA: 0316355063  
 Site Name: Lake Park Crescent Redevelopment (Terrace Park-Block 5)  
 NFR Letter: 2008-06-11  
 NFR Letter Date Recorded: 2008-07-14  
 Comprehensive/Focused: Comprehensive  
 Worker Caution: Yes  
 Acres: 2.85

MAP FINDINGS  
FOCUS MAP 6

Map ID      Site      Database(s)      EPA ID Number

**LAKE PARK CRESCENT REDEVELOPMENT (PARCEL 1-BLOCK 2) (Continued)**

**S105424289**

Land Use: Residential or Industrial/Commercial  
 Ground Water Use Restriction: No  
 Highway Authority Agreement: No  
 Ordinance: Yes  
 Industrial - Commercial: No  
 Slab on Grade: No  
 BCT: No  
 Building Slab: No  
 Asphalt Used: No  
 Concrete Used: No  
 Clean Soil 3ft: Yes  
 Clean Soil 10ft: No  
 Alternate Barrier: No

Remediation Applicant Name: John Gerut  
 Remediation Applicant Company: Chicago Housing Authority  
 Remediation Applicant Address: 60 East Van Buren Street  
 Remediation Applicant City,St,Zip: Chicago, IL 60602  
 Illinois EPA: 0316355063  
 Site Name: Lake Park Crescent Redevelopment (Parcel 6-Block 1 & Parcel 4-Block 2)  
 NFR Letter: 2008-07-24  
 NFR Letter Date Recorded: 2008-08-05  
 Comprehensive/Focused: Comprehensive  
 Worker Caution: Yes  
 Acres: 0.93  
 Land Use: Residential or Industrial/Commercial  
 Ground Water Use Restriction: No  
 Highway Authority Agreement: No  
 Ordinance: Yes  
 Industrial - Commercial: No  
 Slab on Grade: No  
 BCT: No  
 Building Slab: Yes  
 Asphalt Used: No  
 Concrete Used: Yes  
 Clean Soil 3ft: Yes  
 Clean Soil 10ft: No  
 Alternate Barrier: No

Remediation Applicant Name: John Gerut  
 Remediation Applicant Company: Chicago Housing Authority  
 Remediation Applicant Address: 60 East Van Buren Street  
 Remediation Applicant City,St,Zip: Chicago, IL 60602  
 Illinois EPA: 0316355063  
 Site Name: Lake Park Crescent Redevelopment (Parcel 5-Block 2)  
 NFR Letter: 2008-09-08  
 NFR Letter Date Recorded: 2008-09-23  
 Comprehensive/Focused: Comprehensive  
 Worker Caution: Yes  
 Acres: 0.73  
 Land Use: Residential or Industrial/Commercial  
 Ground Water Use Restriction: No  
 Highway Authority Agreement: No  
 Ordinance: Yes  
 Industrial - Commercial: No  
 Slab on Grade: No  
 BCT: No

MAP FINDINGS  
FOCUS MAP 6

Map ID	Site	Database(s)	EPA ID Number
--------	------	-------------	---------------

**LAKE PARK CRESCENT REDEVELOPMENT (PARCEL 1-BLOCK 2) (Continued)**

**S105424289**

Building Slab:	Yes
Asphalt Used:	No
Concrete Used:	Yes
Clean Soil 3ft:	Yes
Clean Soil 10ft:	No
Alternate Barrier:	No

Remediation Applicant Name:	Kimberly Worthington
Remediation Applicant Company:	City of Chicago Department of nvironment
Remediation Applicant Address:	30 North LaSalle Street
Remediation Applicant City,St,Zip:	Chicago, IL 60602
Illinois EPA:	0316355063
Site Name:	Lake Park Crescent Redevelopment (Parcel 2-Block 1)
NFR Letter:	2004-06-10
NFR Letter Date Recorded:	2004-06-28
Comprehensive/Focused:	Comprehensive
Worker Caution:	No
Acres:	0.3
Land Use:	Residential or Industrial/Commercial
Ground Water Use Restriction:	No
Highway Authority Agreement:	No
Ordinance:	Yes
Industrial - Commercial:	No
Slab on Grade:	No
BCT:	No
Building Slab:	No
Asphalt Used:	No
Concrete Used:	No
Clean Soil 3ft:	No
Clean Soil 10ft:	No
Alternate Barrier:	No

Remediation Applicant Name:	Kimberly Worthington
Remediation Applicant Company:	City of Chicago Department of Environment
Remediation Applicant Address:	30 North LaSalle Street
Remediation Applicant City,St,Zip:	Chicago, IL 60602
Illinois EPA:	0316355063
Site Name:	Lake Park Crescent Redevelopment (Parcel 1-Block 1)
NFR Letter:	2004-06-11
NFR Letter Date Recorded:	2004-06-28
Comprehensive/Focused:	Comprehensive
Worker Caution:	No
Acres:	0.3
Land Use:	Residential or Industrial/Commercial
Ground Water Use Restriction:	No
Highway Authority Agreement:	No
Ordinance:	Yes
Industrial - Commercial:	No
Slab on Grade:	No
BCT:	No
Building Slab:	No
Asphalt Used:	No
Concrete Used:	No
Clean Soil 3ft:	No
Clean Soil 10ft:	No
Alternate Barrier:	No



MAP FINDINGS  
FOCUS MAP 6

Map ID Site Database(s) EPA ID Number

**LAKE PARK CRESCENT REDEVELOPMENT (PARCEL 1-BLOCK 2) (Continued)**

**S105424289**

Remediation Applicant Name: Kimberly Worthington  
 Remediation Applicant Company: City of Chicago Department of Environment  
 Remediation Applicant Address: 30 North LaSalle Street  
 Remediation Applicant City,St,Zip: Chicago, IL 60602  
 Illinois EPA: 0316355063  
 Site Name: Lake Park Crescent Redevelopment (Parcel 3-Block 1)  
 NFR Letter: 2004-12-20  
 NFR Letter Date Recorded: 2005-01-24  
 Comprehensive/Focused: Comprehensive  
 Worker Caution: No  
 Acres: 0.28  
 Land Use: Residential or Industrial/Commercial  
 Ground Water Use Restriction: No  
 Highway Authority Agreement: No  
 Ordinance: Yes  
 Industrial - Commercial: No  
 Slab on Grade: No  
 BCT: No  
 Building Slab: No  
 Asphalt Used: No  
 Concrete Used: No  
 Clean Soil 3ft: No  
 Clean Soil 10ft: No  
 Alternate Barrier: No

Remediation Applicant Name: Kimberly Worthington  
 Remediation Applicant Company: City of Chicago Department of Environment  
 Remediation Applicant Address: 30 North LaSalle Street  
 Remediation Applicant City,St,Zip: Chicago, IL 60602  
 Illinois EPA: 0316355063  
 Site Name: Lake Park Crescent Redevelopment (Parcel 2-Block 2)  
 NFR Letter: 2005-01-19  
 NFR Letter Date Recorded: 2005-01-28  
 Comprehensive/Focused: Comprehensive  
 Worker Caution: Yes  
 Acres: 0.28  
 Land Use: Residential or Industrial/Commercial  
 Ground Water Use Restriction: No  
 Highway Authority Agreement: No  
 Ordinance: Yes  
 Industrial - Commercial: No  
 Slab on Grade: No  
 BCT: No  
 Building Slab: Yes  
 Asphalt Used: Yes  
 Concrete Used: Yes  
 Clean Soil 3ft: Yes  
 Clean Soil 10ft: No  
 Alternate Barrier: No

Remediation Applicant Name: Kimberly Worthington  
 Remediation Applicant Company: City of Chicago Department of Environment  
 Remediation Applicant Address: 30 North LaSalle Street  
 Remediation Applicant City,St,Zip: Chicago, IL 60602  
 Illinois EPA: 0316355063  
 Site Name: Lake Park Crescent Redevelopment (Parcel 1-Block 2)  
 NFR Letter: 2005-01-20

MAP FINDINGS  
FOCUS MAP 6

Map ID	Site	Database(s)	EPA ID Number
--------	------	-------------	---------------

**LAKE PARK CRESCENT REDEVELOPMENT (PARCEL 1-BLOCK 2) (Continued)**

**S105424289**

NFR Letter Date Recorded:	2005-01-28
Comprehensive/Focused:	Not reported
Worker Caution:	Yes
Acres:	0.31
Land Use:	Residential or Industrial/Commercial
Ground Water Use Restriction:	No
Highway Authority Agreement:	No
Ordinance:	Yes
Industrial - Commercial:	No
Slab on Grade:	No
BCT:	No
Building Slab:	Yes
Asphalt Used:	Yes
Concrete Used:	Yes
Clean Soil 3ft:	Yes
Clean Soil 10ft:	No
Alternate Barrier:	No
Remediation Applicant Name:	Kimberly Worthington
Remediation Applicant Company:	City of Chicago Department of Environment
Remediation Applicant Address:	30 North LaSalle Street
Remediation Applicant City,St,Zip:	Chicago, IL 60602
Illinois EPA:	0316355063
Site Name:	Lake Park Crescent Redevelopment (Parcel 4-Block 1)
NFR Letter:	2005-01-21
NFR Letter Date Recorded:	2005-01-28
Comprehensive/Focused:	Comprehensive
Worker Caution:	Yes
Acres:	0.35
Land Use:	Residential or Industrial/Commercial
Ground Water Use Restriction:	No
Highway Authority Agreement:	No
Ordinance:	Yes
Industrial - Commercial:	No
Slab on Grade:	No
BCT:	No
Building Slab:	Yes
Asphalt Used:	Yes
Concrete Used:	Yes
Clean Soil 3ft:	Yes
Clean Soil 10ft:	No
Alternate Barrier:	No
Remediation Applicant Name:	Carl Byrd
Remediation Applicant Company:	Chicago Housing Authority
Remediation Applicant Address:	626 West Jackson Boulevard
Remediation Applicant City,St,Zip:	Chicago, IL 60602
Illinois EPA:	0316355063
Site Name:	Lake Park Crescent Redevelopment (Parcel 1-Block 3)
NFR Letter:	2006-03-21
NFR Letter Date Recorded:	2006-04-07
Comprehensive/Focused:	Comprehensive
Worker Caution:	Yes
Acres:	0.75
Land Use:	Residential or Industrial/Commercial
Ground Water Use Restriction:	No
Highway Authority Agreement:	No

MAP FINDINGS  
FOCUS MAP 6

Map ID	Site	Database(s)	EPA ID Number
--------	------	-------------	---------------

**LAKE PARK CRESCENT REDEVELOPMENT (PARCEL 1-BLOCK 2) (Continued)**

**S105424289**

Ordinance:	Yes
Industrial - Commercial:	No
Slab on Grade:	No
BCT:	No
Building Slab:	Yes
Asphalt Used:	Yes
Concrete Used:	Yes
Clean Soil 3ft:	No
Clean Soil 10ft:	No
Alternate Barrier:	No

Remediation Applicant Name:	Carl Byrd
Remediation Applicant Company:	Chicago Housing Authority
Remediation Applicant Address:	626 West Jackson Boulevard
Remediation Applicant City,St,Zip:	Chicago, IL 60602
Illinois EPA:	0316355063
Site Name:	Lake Park Crescent Redevelopment (Parcel 3-Block 2)
NFR Letter:	2006-06-13
NFR Letter Date Recorded:	2006-06-30
Comprehensive/Focused:	Comprehensive
Worker Caution:	No
Acres:	0.3
Land Use:	Residential or Industrial/Commercial
Ground Water Use Restriction:	No
Highway Authority Agreement:	No
Ordinance:	No
Industrial - Commercial:	No
Slab on Grade:	No
BCT:	No
Building Slab:	No
Asphalt Used:	No
Concrete Used:	No
Clean Soil 3ft:	No
Clean Soil 10ft:	No
Alternate Barrier:	No

Remediation Applicant Name:	Carl Byrd
Remediation Applicant Company:	Chicago Housing Authority
Remediation Applicant Address:	626 West Jackson Boulevard
Remediation Applicant City,St,Zip:	Chicago, IL 60602
Illinois EPA:	0316355063
Site Name:	Lake Park Crescent Redevelopment (Parcel 5-Block 1)
NFR Letter:	2006-06-14
NFR Letter Date Recorded:	2006-06-30
Comprehensive/Focused:	Comprehensive
Worker Caution:	No
Acres:	0.3
Land Use:	Residential or Industrial/Commercial
Ground Water Use Restriction:	No
Highway Authority Agreement:	No
Ordinance:	No
Industrial - Commercial:	No
Slab on Grade:	No
BCT:	No
Building Slab:	No
Asphalt Used:	No
Concrete Used:	No

MAP FINDINGS  
FOCUS MAP 6

Map ID	Site	Database(s)	EPA ID Number
--------	------	-------------	---------------

**LAKE PARK CRESCENT REDEVELOPMENT (PARCEL 1-BLOCK 2) (Continued)**

**S105424289**

Clean Soil 3ft: No  
Clean Soil 10ft: No  
Alternate Barrier: No

Remediation Applicant Name: Kari Saba  
Remediation Applicant Company: Chicago Housing Authority  
Remediation Applicant Address: 60 East Van Buren  
Remediation Applicant City,St,Zip: Chicago, IL 60602  
Illinois EPA: 0316355063  
Site Name: Lake Park Crescent Redevelopment (Parcels in Blocks 3 & 4)  
NFR Letter: 2014-09-04  
NFR Letter Date Recorded: 2014-09-23  
Comprehensive/Focused: Comprehensive  
Worker Caution: Yes  
Acres: 1.71  
Land Use: Residential or Industrial/Commercial  
Ground Water Use Restriction: No  
Highway Authority Agreement: No  
Ordinance: Yes  
Industrial - Commercial: No  
Slab on Grade: Yes  
BCT: No  
Building Slab: Yes  
Asphalt Used: No  
Concrete Used: Yes  
Clean Soil 3ft: Yes  
Clean Soil 10ft: No  
Alternate Barrier: No

Remediation Applicant Name: John Gerut  
Remediation Applicant Company: Chicago Housing Authority  
Remediation Applicant Address: 60 East Van Buren Street  
Remediation Applicant City,St,Zip: Chicago, IL 60602  
Illinois EPA: 0316355063  
Site Name: Lake Park Crescent Redevelopment (Parcel 6-Block 2)  
NFR Letter: 2012-10-04  
NFR Letter Date Recorded: 2012-10-15  
Comprehensive/Focused: Comprehensive  
Worker Caution: No  
Acres: 0.812  
Land Use: Residential or Industrial/Commercial  
Ground Water Use Restriction: Yes  
Highway Authority Agreement: No  
Ordinance: No  
Industrial - Commercial: No  
Slab on Grade: No  
BCT: No  
Building Slab: No  
Asphalt Used: No  
Concrete Used: No  
Clean Soil 3ft: No  
Clean Soil 10ft: No  
Alternate Barrier: No

IL EPA Id: 0316355063  
US EPA Id: Not reported

MAP FINDINGS  
FOCUS MAP 6

Map ID	Site	Database(s)	EPA ID Number
--------	------	-------------	---------------

**LAKE PARK CRESCENT REDEVELOPMENT (PARCEL 1-BLOCK 2) (Continued)**

**S105424289**

Longitude: -87.599928  
 Latitude: 41.820232  
 Contact Name: Kari Saba  
 Contact Address: 60 East Van Buren  
 Contact City,St,Zip: Chicago, IL 60605  
 Contact Phone: (312) 913-7612  
 Date Enrolled: 05/09/2002  
 Point Of Contact: John Geiger  
 Consultant Company: Environmental Design International, Inc.  
 Consultant Address: 33 West Monroe Street  
 Consultant City,St,Zip: Chicago, IL 60603  
 Consultant Phone: (312) 345-1400  
 Proj Mgr Assigned: James Baldwin  
 Sec. 4 Letter Date: Not reported  
 Active: No  
 No Further Remediation Letter Dt: 06/10/2004  
 Remediation Applicant Co: Chicago Housing Authority  
 Effective: True  
 Remediation Applicant Name: Carl Byrd  
 Remediation Applicant Company: Chicago Housing Authority  
 Remediation Applicant Address: 626 West Jackson Boulevard  
 Remediation Applicant City,St,Zip: Chicago, IL 60602  
 Illinois EPA: 0316355063  
 Site Name: Lake Park Crescent Redevelopment (Terrace Park-Block 5)  
 NFR Letter: 2008-06-11  
 NFR Letter Date Recorded: 2008-07-14  
 Comprehensive/Focused: Comprehensive  
 Worker Caution: Yes  
 Acres: 2.85  
 Land Use: Residential or Industrial/Commercial  
 Ground Water Use Restriction: No  
 Highway Authority Agreement: No  
 Ordinance: Yes  
 Industrial - Commercial: No  
 Slab on Grade: No  
 BCT: No  
 Building Slab: No  
 Asphalt Used: No  
 Concrete Used: No  
 Clean Soil 3ft: Yes  
 Clean Soil 10ft: No  
 Alternate Barrier: No  
  
 Remediation Applicant Name: John Gerut  
 Remediation Applicant Company: Chicago Housing Authority  
 Remediation Applicant Address: 60 East Van Buren Street  
 Remediation Applicant City,St,Zip: Chicago, IL 60602  
 Illinois EPA: 0316355063  
 Site Name: Lake Park Crescent Redevelopment (Parcel 6-Block 1 & Parcel 4-Block 2)  
 NFR Letter: 2008-07-24  
 NFR Letter Date Recorded: 2008-08-05  
 Comprehensive/Focused: Comprehensive  
 Worker Caution: Yes  
 Acres: 0.93  
 Land Use: Residential or Industrial/Commercial  
 Ground Water Use Restriction: No  
 Highway Authority Agreement: No

MAP FINDINGS  
FOCUS MAP 6

Map ID	Site	Database(s)	EPA ID Number
--------	------	-------------	---------------

**LAKE PARK CRESCENT REDEVELOPMENT (PARCEL 1-BLOCK 2) (Continued)**

**S105424289**

Ordinance:	Yes
Industrial - Commercial:	No
Slab on Grade:	No
BCT:	No
Building Slab:	Yes
Asphalt Used:	No
Concrete Used:	Yes
Clean Soil 3ft:	Yes
Clean Soil 10ft:	No
Alternate Barrier:	No

Remediation Applicant Name:	John Gerut
Remediation Applicant Company:	Chicago Housing Authority
Remediation Applicant Address:	60 East Van Buren Street
Remediation Applicant City,St,Zip:	Chicago, IL 60602
Illinois EPA:	0316355063
Site Name:	Lake Park Crescent Redevelopment (Parcel 5-Block 2)
NFR Letter:	2008-09-08
NFR Letter Date Recorded:	2008-09-23
Comprehensive/Focused:	Comprehensive
Worker Caution:	Yes
Acres:	0.73
Land Use:	Residential or Industrial/Commercial
Ground Water Use Restriction:	No
Highway Authority Agreement:	No
Ordinance:	Yes
Industrial - Commercial:	No
Slab on Grade:	No
BCT:	No
Building Slab:	Yes
Asphalt Used:	No
Concrete Used:	Yes
Clean Soil 3ft:	Yes
Clean Soil 10ft:	No
Alternate Barrier:	No

Remediation Applicant Name:	Kimberly Worthington
Remediation Applicant Company:	City of Chicago Department of nvironment
Remediation Applicant Address:	30 North LaSalle Street
Remediation Applicant City,St,Zip:	Chicago, IL 60602
Illinois EPA:	0316355063
Site Name:	Lake Park Crescent Redevelopment (Parcel 2-Block 1)
NFR Letter:	2004-06-10
NFR Letter Date Recorded:	2004-06-28
Comprehensive/Focused:	Comprehensive
Worker Caution:	No
Acres:	0.3
Land Use:	Residential or Industrial/Commercial
Ground Water Use Restriction:	No
Highway Authority Agreement:	No
Ordinance:	Yes
Industrial - Commercial:	No
Slab on Grade:	No
BCT:	No
Building Slab:	No
Asphalt Used:	No
Concrete Used:	No

MAP FINDINGS  
FOCUS MAP 6

Map ID	Site	Database(s)	EPA ID Number
--------	------	-------------	---------------

**LAKE PARK CRESCENT REDEVELOPMENT (PARCEL 1-BLOCK 2) (Continued)**

**S105424289**

Clean Soil 3ft: No  
Clean Soil 10ft: No  
Alternate Barrier: No

Remediation Applicant Name: Kimberly Worthington  
Remediation Applicant Company: City of Chicago Department of Environment  
Remediation Applicant Address: 30 North LaSalle Street  
Remediation Applicant City,St,Zip: Chicago, IL 60602  
Illinois EPA: 0316355063  
Site Name: Lake Park Crescent Redevelopment (Parcel 1-Block 1)  
NFR Letter: 2004-06-11  
NFR Letter Date Recorded: 2004-06-28  
Comprehensive/Focused: Comprehensive  
Worker Caution: No  
Acres: 0.3  
Land Use: Residential or Industrial/Commercial  
Ground Water Use Restriction: No  
Highway Authority Agreement: No  
Ordinance: Yes  
Industrial - Commercial: No  
Slab on Grade: No  
BCT: No  
Building Slab: No  
Asphalt Used: No  
Concrete Used: No  
Clean Soil 3ft: No  
Clean Soil 10ft: No  
Alternate Barrier: No

Remediation Applicant Name: Kimberly Worthington  
Remediation Applicant Company: City of Chicago Department of Environment  
Remediation Applicant Address: 30 North LaSalle Street  
Remediation Applicant City,St,Zip: Chicago, IL 60602  
Illinois EPA: 0316355063  
Site Name: Lake Park Crescent Redevelopment (Parcel 3-Block 1)  
NFR Letter: 2004-12-20  
NFR Letter Date Recorded: 2005-01-24  
Comprehensive/Focused: Comprehensive  
Worker Caution: No  
Acres: 0.28  
Land Use: Residential or Industrial/Commercial  
Ground Water Use Restriction: No  
Highway Authority Agreement: No  
Ordinance: Yes  
Industrial - Commercial: No  
Slab on Grade: No  
BCT: No  
Building Slab: No  
Asphalt Used: No  
Concrete Used: No  
Clean Soil 3ft: No  
Clean Soil 10ft: No  
Alternate Barrier: No

Remediation Applicant Name: Kimberly Worthington  
Remediation Applicant Company: City of Chicago Department of Environment  
Remediation Applicant Address: 30 North LaSalle Street

MAP FINDINGS  
FOCUS MAP 6

Map ID      Site      Database(s)      EPA ID Number

**LAKE PARK CRESCENT REDEVELOPMENT (PARCEL 1-BLOCK 2) (Continued)**

**S105424289**

Remediation Applicant City,St,Zip: Chicago, Il 60602  
 Illinois EPA: 0316355063  
 Site Name: Lake Park Crescent Redevelopment (Parcel 2-Block 2)  
 NFR Letter: 2005-01-19  
 NFR Letter Date Recorded: 2005-01-28  
 Comprehensive/Focused: Comprehensive  
 Worker Caution: Yes  
 Acres: 0.28  
 Land Use: Residential or Industrial/Commercial  
 Ground Water Use Restriction: No  
 Highway Authority Agreement: No  
 Ordinance: Yes  
 Industrial - Commercial: No  
 Slab on Grade: No  
 BCT: No  
 Building Slab: Yes  
 Asphalt Used: Yes  
 Concrete Used: Yes  
 Clean Soil 3ft: Yes  
 Clean Soil 10ft: No  
 Alternate Barrier: No

Remediation Applicant Name: Kimberly Worthington  
 Remediation Applicant Company: City of Chicago Department of Environment  
 Remediation Applicant Address: 30 North LaSalle Street  
 Remediation Applicant City,St,Zip: Chicago, IL 60602  
 Illinois EPA: 0316355063  
 Site Name: Lake Park Crescent Redevelopment (Parcel 1-Block 2)  
 NFR Letter: 2005-01-20  
 NFR Letter Date Recorded: 2005-01-28  
 Comprehensive/Focused: Not reported  
 Worker Caution: Yes  
 Acres: 0.31  
 Land Use: Residential or Industrial/Commercial  
 Ground Water Use Restriction: No  
 Highway Authority Agreement: No  
 Ordinance: Yes  
 Industrial - Commercial: No  
 Slab on Grade: No  
 BCT: No  
 Building Slab: Yes  
 Asphalt Used: Yes  
 Concrete Used: Yes  
 Clean Soil 3ft: Yes  
 Clean Soil 10ft: No  
 Alternate Barrier: No

Remediation Applicant Name: Kimberly Worthington  
 Remediation Applicant Company: City of Chicago Department of Environment  
 Remediation Applicant Address: 30 North LaSalle Street  
 Remediation Applicant City,St,Zip: Chicago, IL 60602  
 Illinois EPA: 0316355063  
 Site Name: Lake Park Crescent Redevelopment (Parcel 4-Block 1)  
 NFR Letter: 2005-01-21  
 NFR Letter Date Recorded: 2005-01-28  
 Comprehensive/Focused: Comprehensive  
 Worker Caution: Yes



MAP FINDINGS  
FOCUS MAP 6

Map ID      Site      Database(s)      EPA ID Number

---

**LAKE PARK CRESCENT REDEVELOPMENT (PARCEL 1-BLOCK 2) (Continued)**

**S105424289**

Acres: 0.35  
 Land Use: Residential or Industrial/Commercial  
 Ground Water Use Restriction: No  
 Highway Authority Agreement: No  
 Ordinance: Yes  
 Industrial - Commercial: No  
 Slab on Grade: No  
 BCT: No  
 Building Slab: Yes  
 Asphalt Used: Yes  
 Concrete Used: Yes  
 Clean Soil 3ft: Yes  
 Clean Soil 10ft: No  
 Alternate Barrier: No

Remediation Applicant Name: Carl Byrd  
 Remediation Applicant Company: Chicago Housing Authority  
 Remediation Applicant Address: 626 West Jackson Boulevard  
 Remediation Applicant City,St,Zip: Chicago, IL 60602  
 Illinois EPA: 0316355063  
 Site Name: Lake Park Crescent Redevelopment (Parcel 1-Block 3)  
 NFR Letter: 2006-03-21  
 NFR Letter Date Recorded: 2006-04-07  
 Comprehensive/Focused: Comprehensive  
 Worker Caution: Yes

Acres: 0.75  
 Land Use: Residential or Industrial/Commercial  
 Ground Water Use Restriction: No  
 Highway Authority Agreement: No  
 Ordinance: Yes  
 Industrial - Commercial: No  
 Slab on Grade: No  
 BCT: No  
 Building Slab: Yes  
 Asphalt Used: Yes  
 Concrete Used: Yes  
 Clean Soil 3ft: No  
 Clean Soil 10ft: No  
 Alternate Barrier: No

Remediation Applicant Name: Carl Byrd  
 Remediation Applicant Company: Chicago Housing Authority  
 Remediation Applicant Address: 626 West Jackson Boulevard  
 Remediation Applicant City,St,Zip: Chicago, IL 60602  
 Illinois EPA: 0316355063  
 Site Name: Lake Park Crescent Redevelopment (Parcel 3-Block 2)  
 NFR Letter: 2006-06-13  
 NFR Letter Date Recorded: 2006-06-30  
 Comprehensive/Focused: Comprehensive  
 Worker Caution: No

Acres: 0.3  
 Land Use: Residential or Industrial/Commercial  
 Ground Water Use Restriction: No  
 Highway Authority Agreement: No  
 Ordinance: No  
 Industrial - Commercial: No  
 Slab on Grade: No

MAP FINDINGS  
FOCUS MAP 6

Map ID      Site      Database(s)      EPA ID Number

**LAKE PARK CRESCENT REDEVELOPMENT (PARCEL 1-BLOCK 2) (Continued)**

**S105424289**

BCT: No  
Building Slab: No  
Asphalt Used: No  
Concrete Used: No  
Clean Soil 3ft: No  
Clean Soil 10ft: No  
Alternate Barrier: No

Remediation Applicant Name: Carl Byrd  
Remediation Applicant Company: Chicago Housing Authority  
Remediation Applicant Address: 626 West Jackson Boulevard  
Remediation Applicant City,St,Zip: Chicago, IL 60602  
Illinois EPA: 0316355063  
Site Name: Lake Park Crescent Redevelopment (Parcel 5-Block 1)  
NFR Letter: 2006-06-14  
NFR Letter Date Recorded: 2006-06-30  
Comprehensive/Focused: Comprehensive  
Worker Caution: No  
Acres: 0.3  
Land Use: Residential or Industrial/Commercial  
Ground Water Use Restriction: No  
Highway Authority Agreement: No  
Ordinance: No  
Industrial - Commercial: No  
Slab on Grade: No  
BCT: No  
Building Slab: No  
Asphalt Used: No  
Concrete Used: No  
Clean Soil 3ft: No  
Clean Soil 10ft: No  
Alternate Barrier: No

Remediation Applicant Name: Kari Saba  
Remediation Applicant Company: Chicago Housing Authority  
Remediation Applicant Address: 60 East Van Buren  
Remediation Applicant City,St,Zip: Chicago, IL 60602  
Illinois EPA: 0316355063  
Site Name: Lake Park Crescent Redevelopment (Parcels in Blocks 3 & 4)  
NFR Letter: 2014-09-04  
NFR Letter Date Recorded: 2014-09-23  
Comprehensive/Focused: Comprehensive  
Worker Caution: Yes  
Acres: 1.71  
Land Use: Residential or Industrial/Commercial  
Ground Water Use Restriction: No  
Highway Authority Agreement: No  
Ordinance: Yes  
Industrial - Commercial: No  
Slab on Grade: Yes  
BCT: No  
Building Slab: Yes  
Asphalt Used: No  
Concrete Used: Yes  
Clean Soil 3ft: Yes  
Clean Soil 10ft: No  
Alternate Barrier: No

MAP FINDINGS  
FOCUS MAP 6

Map ID      Site      Database(s)      EPA ID Number

**LAKE PARK CRESCENT REDEVELOPMENT (PARCEL 1-BLOCK 2) (Continued)**

**S105424289**

Remediation Applicant Name: John Gerut  
 Remediation Applicant Company: Chicago Housing Authority  
 Remediation Applicant Address: 60 East Van Buren Street  
 Remediation Applicant City,St,Zip: Chicago, IL 60602  
 Illinois EPA: 0316355063  
 Site Name: Lake Park Crescent Redevelopment (Parcel 6-Block 2)  
 NFR Letter: 2012-10-04  
 NFR Letter Date Recorded: 2012-10-15  
 Comprehensive/Focused: Comprehensive  
 Worker Caution: No  
 Acres: 0.812  
 Land Use: Residential or Industrial/Commercial  
 Ground Water Use Restriction: Yes  
 Highway Authority Agreement: No  
 Ordinance: No  
 Industrial - Commercial: No  
 Slab on Grade: No  
 BCT: No  
 Building Slab: No  
 Asphalt Used: No  
 Concrete Used: No  
 Clean Soil 3ft: No  
 Clean Soil 10ft: No  
 Alternate Barrier: No

IL EPA Id: 0316355063  
 US EPA Id: Not reported  
 Longitude: -87.599928  
 Latitude: 41.820232  
 Contact Name: Kari Saba  
 Contact Address: 60 East Van Buren  
 Contact City,St,Zip: Chicago, IL 60605  
 Contact Phone: (312) 913-7612  
 Date Enrolled: 05/09/2002  
 Point Of Contact: John Geiger  
 Consultant Company: Environmental Design International, Inc.  
 Consultant Address: 33 West Monroe Street  
 Consultant City,St,Zip: Chicago, IL 60603  
 Consultant Phone: (312) 345-1400  
 Proj Mgr Assigned: James Baldwin  
 Sec. 4 Letter Date: Not reported  
 Active: No  
 No Further Remediation Letter Dt: 06/11/2004  
 Remediation Applicant Co: Chicago Housing Authority  
 Effective: True  
 Remediation Applicant Name: Carl Byrd  
 Remediation Applicant Company: Chicago Housing Authority  
 Remediation Applicant Address: 626 West Jackson Boulevard  
 Remediation Applicant City,St,Zip: Chicago, IL 60602  
 Illinois EPA: 0316355063  
 Site Name: Lake Park Crescent Redevelopment (Terrace Park-Block 5)  
 NFR Letter: 2008-06-11  
 NFR Letter Date Recorded: 2008-07-14  
 Comprehensive/Focused: Comprehensive  
 Worker Caution: Yes  
 Acres: 2.85

MAP FINDINGS  
 FOCUS MAP 6

Map ID      Site      Database(s)      EPA ID Number

---

**LAKE PARK CRESCENT REDEVELOPMENT (PARCEL 1-BLOCK 2) (Continued)**

**S105424289**

Land Use: Residential or Industrial/Commercial  
 Ground Water Use Restriction: No  
 Highway Authority Agreement: No  
 Ordinance: Yes  
 Industrial - Commercial: No  
 Slab on Grade: No  
 BCT: No  
 Building Slab: No  
 Asphalt Used: No  
 Concrete Used: No  
 Clean Soil 3ft: Yes  
 Clean Soil 10ft: No  
 Alternate Barrier: No

Remediation Applicant Name: John Gerut  
 Remediation Applicant Company: Chicago Housing Authority  
 Remediation Applicant Address: 60 East Van Buren Street  
 Remediation Applicant City,St,Zip: Chicago, IL 60602  
 Illinois EPA: 0316355063  
 Site Name: Lake Park Crescent Redevelopment (Parcel 6-Block 1 & Parcel 4-Block 2)  
 NFR Letter: 2008-07-24  
 NFR Letter Date Recorded: 2008-08-05  
 Comprehensive/Focused: Comprehensive  
 Worker Caution: Yes  
 Acres: 0.93  
 Land Use: Residential or Industrial/Commercial  
 Ground Water Use Restriction: No  
 Highway Authority Agreement: No  
 Ordinance: Yes  
 Industrial - Commercial: No  
 Slab on Grade: No  
 BCT: No  
 Building Slab: Yes  
 Asphalt Used: No  
 Concrete Used: Yes  
 Clean Soil 3ft: Yes  
 Clean Soil 10ft: No  
 Alternate Barrier: No

Remediation Applicant Name: John Gerut  
 Remediation Applicant Company: Chicago Housing Authority  
 Remediation Applicant Address: 60 East Van Buren Street  
 Remediation Applicant City,St,Zip: Chicago, IL 60602  
 Illinois EPA: 0316355063  
 Site Name: Lake Park Crescent Redevelopment (Parcel 5-Block 2)  
 NFR Letter: 2008-09-08  
 NFR Letter Date Recorded: 2008-09-23  
 Comprehensive/Focused: Comprehensive  
 Worker Caution: Yes  
 Acres: 0.73  
 Land Use: Residential or Industrial/Commercial  
 Ground Water Use Restriction: No  
 Highway Authority Agreement: No  
 Ordinance: Yes  
 Industrial - Commercial: No  
 Slab on Grade: No  
 BCT: No

MAP FINDINGS  
FOCUS MAP 6

Map ID	Site	Database(s)	EPA ID Number
--------	------	-------------	---------------

**LAKE PARK CRESCENT REDEVELOPMENT (PARCEL 1-BLOCK 2) (Continued)**

**S105424289**

Building Slab: Yes  
Asphalt Used: No  
Concrete Used: Yes  
Clean Soil 3ft: Yes  
Clean Soil 10ft: No  
Alternate Barrier: No

Remediation Applicant Name: Kimberly Worthington  
Remediation Applicant Company: City of Chicago Department of nvironment  
Remediation Applicant Address: 30 North LaSalle Street  
Remediation Applicant City,St,Zip: Chicago, IL 60602  
Illinois EPA: 0316355063  
Site Name: Lake Park Crescent Redevelopment (Parcel 2-Block 1)  
NFR Letter: 2004-06-10  
NFR Letter Date Recorded: 2004-06-28  
Comprehensive/Focused: Comprehensive  
Worker Caution: No  
Acres: 0.3  
Land Use: Residential or Industrial/Commercial  
Ground Water Use Restriction: No  
Highway Authority Agreement: No  
Ordinance: Yes  
Industrial - Commercial: No  
Slab on Grade: No  
BCT: No  
Building Slab: No  
Asphalt Used: No  
Concrete Used: No  
Clean Soil 3ft: No  
Clean Soil 10ft: No  
Alternate Barrier: No

Remediation Applicant Name: Kimberly Worthington  
Remediation Applicant Company: City of Chicago Department of Environment  
Remediation Applicant Address: 30 North LaSalle Street  
Remediation Applicant City,St,Zip: Chicago, IL 60602  
Illinois EPA: 0316355063  
Site Name: Lake Park Crescent Redevelopment (Parcel 1-Block 1)  
NFR Letter: 2004-06-11  
NFR Letter Date Recorded: 2004-06-28  
Comprehensive/Focused: Comprehensive  
Worker Caution: No  
Acres: 0.3  
Land Use: Residential or Industrial/Commercial  
Ground Water Use Restriction: No  
Highway Authority Agreement: No  
Ordinance: Yes  
Industrial - Commercial: No  
Slab on Grade: No  
BCT: No  
Building Slab: No  
Asphalt Used: No  
Concrete Used: No  
Clean Soil 3ft: No  
Clean Soil 10ft: No  
Alternate Barrier: No

MAP FINDINGS  
FOCUS MAP 6

Map ID      Site      Database(s)      EPA ID Number

**LAKE PARK CRESCENT REDEVELOPMENT (PARCEL 1-BLOCK 2) (Continued)**

**S105424289**

Remediation Applicant Name: Kimberly Worthington  
 Remediation Applicant Company: City of Chicago Department of Environment  
 Remediation Applicant Address: 30 North LaSalle Street  
 Remediation Applicant City,St,Zip: Chicago, IL 60602  
 Illinois EPA: 0316355063  
 Site Name: Lake Park Crescent Redevelopment (Parcel 3-Block 1)  
 NFR Letter: 2004-12-20  
 NFR Letter Date Recorded: 2005-01-24  
 Comprehensive/Focused: Comprehensive  
 Worker Caution: No  
 Acres: 0.28  
 Land Use: Residential or Industrial/Commercial  
 Ground Water Use Restriction: No  
 Highway Authority Agreement: No  
 Ordinance: Yes  
 Industrial - Commercial: No  
 Slab on Grade: No  
 BCT: No  
 Building Slab: No  
 Asphalt Used: No  
 Concrete Used: No  
 Clean Soil 3ft: No  
 Clean Soil 10ft: No  
 Alternate Barrier: No

Remediation Applicant Name: Kimberly Worthington  
 Remediation Applicant Company: City of Chicago Department of Environment  
 Remediation Applicant Address: 30 North LaSalle Street  
 Remediation Applicant City,St,Zip: Chicago, Il 60602  
 Illinois EPA: 0316355063  
 Site Name: Lake Park Crescent Redevelopment (Parcel 2-Block 2)  
 NFR Letter: 2005-01-19  
 NFR Letter Date Recorded: 2005-01-28  
 Comprehensive/Focused: Comprehensive  
 Worker Caution: Yes  
 Acres: 0.28  
 Land Use: Residential or Industrial/Commercial  
 Ground Water Use Restriction: No  
 Highway Authority Agreement: No  
 Ordinance: Yes  
 Industrial - Commercial: No  
 Slab on Grade: No  
 BCT: No  
 Building Slab: Yes  
 Asphalt Used: Yes  
 Concrete Used: Yes  
 Clean Soil 3ft: Yes  
 Clean Soil 10ft: No  
 Alternate Barrier: No

Remediation Applicant Name: Kimberly Worthington  
 Remediation Applicant Company: City of Chicago Department of Environment  
 Remediation Applicant Address: 30 North LaSalle Street  
 Remediation Applicant City,St,Zip: Chicago, IL 60602  
 Illinois EPA: 0316355063  
 Site Name: Lake Park Crescent Redevelopment (Parcel 1-Block 2)  
 NFR Letter: 2005-01-20

MAP FINDINGS  
FOCUS MAP 6

Map ID      Site      Database(s)      EPA ID Number

**LAKE PARK CRESCENT REDEVELOPMENT (PARCEL 1-BLOCK 2) (Continued)**

**S105424289**

NFR Letter Date Recorded: 2005-01-28  
 Comprehensive/Focused: Not reported  
 Worker Caution: Yes  
 Acres: 0.31  
 Land Use: Residential or Industrial/Commercial  
 Ground Water Use Restriction: No  
 Highway Authority Agreement: No  
 Ordinance: Yes  
 Industrial - Commercial: No  
 Slab on Grade: No  
 BCT: No  
 Building Slab: Yes  
 Asphalt Used: Yes  
 Concrete Used: Yes  
 Clean Soil 3ft: Yes  
 Clean Soil 10ft: No  
 Alternate Barrier: No

Remediation Applicant Name: Kimberly Worthington  
 Remediation Applicant Company: City of Chicago Department of Environment  
 Remediation Applicant Address: 30 North LaSalle Street  
 Remediation Applicant City,St,Zip: Chicago, IL 60602  
 Illinois EPA: 0316355063  
 Site Name: Lake Park Crescent Redevelopment (Parcel 4-Block 1)  
 NFR Letter: 2005-01-21  
 NFR Letter Date Recorded: 2005-01-28  
 Comprehensive/Focused: Comprehensive  
 Worker Caution: Yes  
 Acres: 0.35  
 Land Use: Residential or Industrial/Commercial  
 Ground Water Use Restriction: No  
 Highway Authority Agreement: No  
 Ordinance: Yes  
 Industrial - Commercial: No  
 Slab on Grade: No  
 BCT: No  
 Building Slab: Yes  
 Asphalt Used: Yes  
 Concrete Used: Yes  
 Clean Soil 3ft: Yes  
 Clean Soil 10ft: No  
 Alternate Barrier: No

Remediation Applicant Name: Carl Byrd  
 Remediation Applicant Company: Chicago Housing Authority  
 Remediation Applicant Address: 626 West Jackson Boulevard  
 Remediation Applicant City,St,Zip: Chicago, IL 60602  
 Illinois EPA: 0316355063  
 Site Name: Lake Park Crescent Redevelopment (Parcel 1-Block 3)  
 NFR Letter: 2006-03-21  
 NFR Letter Date Recorded: 2006-04-07  
 Comprehensive/Focused: Comprehensive  
 Worker Caution: Yes  
 Acres: 0.75  
 Land Use: Residential or Industrial/Commercial  
 Ground Water Use Restriction: No  
 Highway Authority Agreement: No

MAP FINDINGS  
FOCUS MAP 6

Map ID	Site	Database(s)	EPA ID Number
--------	------	-------------	---------------

**LAKE PARK CRESCENT REDEVELOPMENT (PARCEL 1-BLOCK 2) (Continued)**

**S105424289**

Ordinance:	Yes
Industrial - Commercial:	No
Slab on Grade:	No
BCT:	No
Building Slab:	Yes
Asphalt Used:	Yes
Concrete Used:	Yes
Clean Soil 3ft:	No
Clean Soil 10ft:	No
Alternate Barrier:	No

Remediation Applicant Name:	Carl Byrd
Remediation Applicant Company:	Chicago Housing Authority
Remediation Applicant Address:	626 West Jackson Boulevard
Remediation Applicant City,St,Zip:	Chicago, IL 60602
Illinois EPA:	0316355063
Site Name:	Lake Park Crescent Redevelopment (Parcel 3-Block 2)
NFR Letter:	2006-06-13
NFR Letter Date Recorded:	2006-06-30
Comprehensive/Focused:	Comprehensive
Worker Caution:	No
Acres:	0.3
Land Use:	Residential or Industrial/Commercial
Ground Water Use Restriction:	No
Highway Authority Agreement:	No
Ordinance:	No
Industrial - Commercial:	No
Slab on Grade:	No
BCT:	No
Building Slab:	No
Asphalt Used:	No
Concrete Used:	No
Clean Soil 3ft:	No
Clean Soil 10ft:	No
Alternate Barrier:	No

Remediation Applicant Name:	Carl Byrd
Remediation Applicant Company:	Chicago Housing Authority
Remediation Applicant Address:	626 West Jackson Boulevard
Remediation Applicant City,St,Zip:	Chicago, IL 60602
Illinois EPA:	0316355063
Site Name:	Lake Park Crescent Redevelopment (Parcel 5-Block 1)
NFR Letter:	2006-06-14
NFR Letter Date Recorded:	2006-06-30
Comprehensive/Focused:	Comprehensive
Worker Caution:	No
Acres:	0.3
Land Use:	Residential or Industrial/Commercial
Ground Water Use Restriction:	No
Highway Authority Agreement:	No
Ordinance:	No
Industrial - Commercial:	No
Slab on Grade:	No
BCT:	No
Building Slab:	No
Asphalt Used:	No
Concrete Used:	No



MAP FINDINGS  
FOCUS MAP 6

Map ID	Site	Database(s)	EPA ID Number
--------	------	-------------	---------------

**LAKE PARK CRESCENT REDEVELOPMENT (PARCEL 1-BLOCK 2) (Continued)**

**S105424289**

Clean Soil 3ft: No  
Clean Soil 10ft: No  
Alternate Barrier: No

Remediation Applicant Name: Kari Saba  
Remediation Applicant Company: Chicago Housing Authority  
Remediation Applicant Address: 60 East Van Buren  
Remediation Applicant City,St,Zip: Chicago, IL 60602  
Illinois EPA: 0316355063  
Site Name: Lake Park Crescent Redevelopment (Parcels in Blocks 3 & 4)  
NFR Letter: 2014-09-04  
NFR Letter Date Recorded: 2014-09-23  
Comprehensive/Focused: Comprehensive  
Worker Caution: Yes  
Acres: 1.71  
Land Use: Residential or Industrial/Commercial  
Ground Water Use Restriction: No  
Highway Authority Agreement: No  
Ordinance: Yes  
Industrial - Commercial: No  
Slab on Grade: Yes  
BCT: No  
Building Slab: Yes  
Asphalt Used: No  
Concrete Used: Yes  
Clean Soil 3ft: Yes  
Clean Soil 10ft: No  
Alternate Barrier: No

Remediation Applicant Name: John Gerut  
Remediation Applicant Company: Chicago Housing Authority  
Remediation Applicant Address: 60 East Van Buren Street  
Remediation Applicant City,St,Zip: Chicago, IL 60602  
Illinois EPA: 0316355063  
Site Name: Lake Park Crescent Redevelopment (Parcel 6-Block 2)  
NFR Letter: 2012-10-04  
NFR Letter Date Recorded: 2012-10-15  
Comprehensive/Focused: Comprehensive  
Worker Caution: No  
Acres: 0.812  
Land Use: Residential or Industrial/Commercial  
Ground Water Use Restriction: Yes  
Highway Authority Agreement: No  
Ordinance: No  
Industrial - Commercial: No  
Slab on Grade: No  
BCT: No  
Building Slab: No  
Asphalt Used: No  
Concrete Used: No  
Clean Soil 3ft: No  
Clean Soil 10ft: No  
Alternate Barrier: No

IL EPA Id: 0316355063  
US EPA Id: Not reported

MAP FINDINGS  
FOCUS MAP 6

Map ID      Site      Database(s)      EPA ID Number

**LAKE PARK CRESCENT REDEVELOPMENT (PARCEL 1-BLOCK 2) (Continued)**

**S105424289**

Longitude: -87.599928  
 Latitude: 41.820232  
 Contact Name: Kari Saba  
 Contact Address: 60 East Van Buren  
 Contact City,St,Zip: Chicago, IL 60605  
 Contact Phone: (312) 913-7612  
 Date Enrolled: 05/09/2002  
 Point Of Contact: John Geiger  
 Consultant Company: Environmental Design International, Inc.  
 Consultant Address: 33 West Monroe Street  
 Consultant City,St,Zip: Chicago, IL 60603  
 Consultant Phone: (312) 345-1400  
 Proj Mgr Assigned: James Baldwin  
 Sec. 4 Letter Date: Not reported  
 Active: No  
 No Further Remediation Letter Dt: 12/20/2004  
 Remediation Applicant Co: Chicago Housing Authority  
 Effective: True  
 Remediation Applicant Name: Carl Byrd  
 Remediation Applicant Company: Chicago Housing Authority  
 Remediation Applicant Address: 626 West Jackson Boulevard  
 Remediation Applicant City,St,Zip: Chicago, IL 60602  
 Illinois EPA: 0316355063  
 Site Name: Lake Park Crescent Redevelopment (Terrace Park-Block 5)  
 NFR Letter: 2008-06-11  
 NFR Letter Date Recorded: 2008-07-14  
 Comprehensive/Focused: Comprehensive  
 Worker Caution: Yes  
 Acres: 2.85  
 Land Use: Residential or Industrial/Commercial  
 Ground Water Use Restriction: No  
 Highway Authority Agreement: No  
 Ordinance: Yes  
 Industrial - Commercial: No  
 Slab on Grade: No  
 BCT: No  
 Building Slab: No  
 Asphalt Used: No  
 Concrete Used: No  
 Clean Soil 3ft: Yes  
 Clean Soil 10ft: No  
 Alternate Barrier: No  
  
 Remediation Applicant Name: John Gerut  
 Remediation Applicant Company: Chicago Housing Authority  
 Remediation Applicant Address: 60 East Van Buren Street  
 Remediation Applicant City,St,Zip: Chicago, IL 60602  
 Illinois EPA: 0316355063  
 Site Name: Lake Park Crescent Redevelopment (Parcel 6-Block 1 & Parcel 4-Block 2)  
 NFR Letter: 2008-07-24  
 NFR Letter Date Recorded: 2008-08-05  
 Comprehensive/Focused: Comprehensive  
 Worker Caution: Yes  
 Acres: 0.93  
 Land Use: Residential or Industrial/Commercial  
 Ground Water Use Restriction: No  
 Highway Authority Agreement: No

MAP FINDINGS  
FOCUS MAP 6

Map ID Site Database(s) EPA ID Number

**LAKE PARK CRESCENT REDEVELOPMENT (PARCEL 1-BLOCK 2) (Continued)**

**S105424289**

Ordinance: Yes  
Industrial - Commercial: No  
Slab on Grade: No  
BCT: No  
Building Slab: Yes  
Asphalt Used: No  
Concrete Used: Yes  
Clean Soil 3ft: Yes  
Clean Soil 10ft: No  
Alternate Barrier: No

Remediation Applicant Name: John Gerut  
Remediation Applicant Company: Chicago Housing Authority  
Remediation Applicant Address: 60 East Van Buren Street  
Remediation Applicant City,St,Zip: Chicago, IL 60602  
Illinois EPA: 0316355063  
Site Name: Lake Park Crescent Redevelopment (Parcel 5-Block 2)  
NFR Letter: 2008-09-08  
NFR Letter Date Recorded: 2008-09-23  
Comprehensive/Focused: Comprehensive  
Worker Caution: Yes  
Acres: 0.73  
Land Use: Residential or Industrial/Commercial  
Ground Water Use Restriction: No  
Highway Authority Agreement: No  
Ordinance: Yes  
Industrial - Commercial: No  
Slab on Grade: No  
BCT: No  
Building Slab: Yes  
Asphalt Used: No  
Concrete Used: Yes  
Clean Soil 3ft: Yes  
Clean Soil 10ft: No  
Alternate Barrier: No

Remediation Applicant Name: Kimberly Worthington  
Remediation Applicant Company: City of Chicago Department of nvironment  
Remediation Applicant Address: 30 North LaSalle Street  
Remediation Applicant City,St,Zip: Chicago, IL 60602  
Illinois EPA: 0316355063  
Site Name: Lake Park Crescent Redevelopment (Parcel 2-Block 1)  
NFR Letter: 2004-06-10  
NFR Letter Date Recorded: 2004-06-28  
Comprehensive/Focused: Comprehensive  
Worker Caution: No  
Acres: 0.3  
Land Use: Residential or Industrial/Commercial  
Ground Water Use Restriction: No  
Highway Authority Agreement: No  
Ordinance: Yes  
Industrial - Commercial: No  
Slab on Grade: No  
BCT: No  
Building Slab: No  
Asphalt Used: No  
Concrete Used: No

MAP FINDINGS  
FOCUS MAP 6

Map ID      Site      Database(s)      EPA ID Number

**LAKE PARK CRESCENT REDEVELOPMENT (PARCEL 1-BLOCK 2) (Continued)**

**S105424289**

Clean Soil 3ft:                      No  
Clean Soil 10ft:                      No  
Alternate Barrier:                      No

Remediation Applicant Name:      Kimberly Worthington  
Remediation Applicant Company:      City of Chicago Department of Environment  
Remediation Applicant Address:      30 North LaSalle Street  
Remediation Applicant City,St,Zip:      Chicago, IL 60602  
Illinois EPA:                              0316355063  
Site Name:                                  Lake Park Crescent Redevelopment (Parcel 1-Block 1)  
NFR Letter:                                  2004-06-11  
NFR Letter Date Recorded:              2004-06-28  
Comprehensive/Focused:                  Comprehensive  
Worker Caution:                          No  
Acres:    0.3  
Land Use:                                      Residential or Industrial/Commercial  
Ground Water Use Restriction:              No  
Highway Authority Agreement:              No  
Ordinance:                                      Yes  
Industrial - Commercial:                      No  
Slab on Grade:                                  No  
BCT:    No  
Building Slab:                                  No  
Asphalt Used:                                  No  
Concrete Used:                                  No  
Clean Soil 3ft:                                  No  
Clean Soil 10ft:                                  No  
Alternate Barrier:                                  No

Remediation Applicant Name:      Kimberly Worthington  
Remediation Applicant Company:      City of Chicago Department of Environment  
Remediation Applicant Address:      30 North LaSalle Street  
Remediation Applicant City,St,Zip:      Chicago, IL 60602  
Illinois EPA:                              0316355063  
Site Name:                                  Lake Park Crescent Redevelopment (Parcel 3-Block 1)  
NFR Letter:                                  2004-12-20  
NFR Letter Date Recorded:              2005-01-24  
Comprehensive/Focused:                  Comprehensive  
Worker Caution:                          No  
Acres:    0.28  
Land Use:                                      Residential or Industrial/Commercial  
Ground Water Use Restriction:              No  
Highway Authority Agreement:              No  
Ordinance:                                      Yes  
Industrial - Commercial:                      No  
Slab on Grade:                                  No  
BCT:    No  
Building Slab:                                  No  
Asphalt Used:                                  No  
Concrete Used:                                  No  
Clean Soil 3ft:                                  No  
Clean Soil 10ft:                                  No  
Alternate Barrier:                                  No

Remediation Applicant Name:      Kimberly Worthington  
Remediation Applicant Company:      City of Chicago Department of Environment  
Remediation Applicant Address:      30 North LaSalle Street

MAP FINDINGS  
FOCUS MAP 6

Map ID Site Database(s) EPA ID Number

**LAKE PARK CRESCENT REDEVELOPMENT (PARCEL 1-BLOCK 2) (Continued)**

**S105424289**

Remediation Applicant City,St,Zip: Chicago, Il 60602  
 Illinois EPA: 0316355063  
 Site Name: Lake Park Crescent Redevelopment (Parcel 2-Block 2)  
 NFR Letter: 2005-01-19  
 NFR Letter Date Recorded: 2005-01-28  
 Comprehensive/Focused: Comprehensive  
 Worker Caution: Yes  
 Acres: 0.28  
 Land Use: Residential or Industrial/Commercial  
 Ground Water Use Restriction: No  
 Highway Authority Agreement: No  
 Ordinance: Yes  
 Industrial - Commercial: No  
 Slab on Grade: No  
 BCT: No  
 Building Slab: Yes  
 Asphalt Used: Yes  
 Concrete Used: Yes  
 Clean Soil 3ft: Yes  
 Clean Soil 10ft: No  
 Alternate Barrier: No

Remediation Applicant Name: Kimberly Worthington  
 Remediation Applicant Company: City of Chicago Department of Environment  
 Remediation Applicant Address: 30 North LaSalle Street  
 Remediation Applicant City,St,Zip: Chicago, IL 60602  
 Illinois EPA: 0316355063  
 Site Name: Lake Park Crescent Redevelopment (Parcel 1-Block 2)  
 NFR Letter: 2005-01-20  
 NFR Letter Date Recorded: 2005-01-28  
 Comprehensive/Focused: Not reported  
 Worker Caution: Yes  
 Acres: 0.31  
 Land Use: Residential or Industrial/Commercial  
 Ground Water Use Restriction: No  
 Highway Authority Agreement: No  
 Ordinance: Yes  
 Industrial - Commercial: No  
 Slab on Grade: No  
 BCT: No  
 Building Slab: Yes  
 Asphalt Used: Yes  
 Concrete Used: Yes  
 Clean Soil 3ft: Yes  
 Clean Soil 10ft: No  
 Alternate Barrier: No

Remediation Applicant Name: Kimberly Worthington  
 Remediation Applicant Company: City of Chicago Department of Environment  
 Remediation Applicant Address: 30 North LaSalle Street  
 Remediation Applicant City,St,Zip: Chicago, IL 60602  
 Illinois EPA: 0316355063  
 Site Name: Lake Park Crescent Redevelopment (Parcel 4-Block 1)  
 NFR Letter: 2005-01-21  
 NFR Letter Date Recorded: 2005-01-28  
 Comprehensive/Focused: Comprehensive  
 Worker Caution: Yes

MAP FINDINGS  
 FOCUS MAP 6

Map ID      Site      Database(s)      EPA ID Number

---

**LAKE PARK CRESCENT REDEVELOPMENT (PARCEL 1-BLOCK 2) (Continued)**

**S105424289**

Acres: 0.35  
 Land Use: Residential or Industrial/Commercial  
 Ground Water Use Restriction: No  
 Highway Authority Agreement: No  
 Ordinance: Yes  
 Industrial - Commercial: No  
 Slab on Grade: No  
 BCT: No  
 Building Slab: Yes  
 Asphalt Used: Yes  
 Concrete Used: Yes  
 Clean Soil 3ft: Yes  
 Clean Soil 10ft: No  
 Alternate Barrier: No

Remediation Applicant Name: Carl Byrd  
 Remediation Applicant Company: Chicago Housing Authority  
 Remediation Applicant Address: 626 West Jackson Boulevard  
 Remediation Applicant City,St,Zip: Chicago, IL 60602  
 Illinois EPA: 0316355063  
 Site Name: Lake Park Crescent Redevelopment (Parcel 1-Block 3)  
 NFR Letter: 2006-03-21  
 NFR Letter Date Recorded: 2006-04-07  
 Comprehensive/Focused: Comprehensive  
 Worker Caution: Yes

Acres: 0.75  
 Land Use: Residential or Industrial/Commercial  
 Ground Water Use Restriction: No  
 Highway Authority Agreement: No  
 Ordinance: Yes  
 Industrial - Commercial: No  
 Slab on Grade: No  
 BCT: No  
 Building Slab: Yes  
 Asphalt Used: Yes  
 Concrete Used: Yes  
 Clean Soil 3ft: No  
 Clean Soil 10ft: No  
 Alternate Barrier: No

Remediation Applicant Name: Carl Byrd  
 Remediation Applicant Company: Chicago Housing Authority  
 Remediation Applicant Address: 626 West Jackson Boulevard  
 Remediation Applicant City,St,Zip: Chicago, IL 60602  
 Illinois EPA: 0316355063  
 Site Name: Lake Park Crescent Redevelopment (Parcel 3-Block 2)  
 NFR Letter: 2006-06-13  
 NFR Letter Date Recorded: 2006-06-30  
 Comprehensive/Focused: Comprehensive  
 Worker Caution: No

Acres: 0.3  
 Land Use: Residential or Industrial/Commercial  
 Ground Water Use Restriction: No  
 Highway Authority Agreement: No  
 Ordinance: No  
 Industrial - Commercial: No  
 Slab on Grade: No

MAP FINDINGS  
FOCUS MAP 6

Map ID Site Database(s) EPA ID Number

**LAKE PARK CRESCENT REDEVELOPMENT (PARCEL 1-BLOCK 2) (Continued)**

**S105424289**

BCT: No  
Building Slab: No  
Asphalt Used: No  
Concrete Used: No  
Clean Soil 3ft: No  
Clean Soil 10ft: No  
Alternate Barrier: No

Remediation Applicant Name: Carl Byrd  
Remediation Applicant Company: Chicago Housing Authority  
Remediation Applicant Address: 626 West Jackson Boulevard  
Remediation Applicant City,St,Zip: Chicago, IL 60602  
Illinois EPA: 0316355063  
Site Name: Lake Park Crescent Redevelopment (Parcel 5-Block 1)  
NFR Letter: 2006-06-14  
NFR Letter Date Recorded: 2006-06-30  
Comprehensive/Focused: Comprehensive  
Worker Caution: No  
Acres: 0.3  
Land Use: Residential or Industrial/Commercial  
Ground Water Use Restriction: No  
Highway Authority Agreement: No  
Ordinance: No  
Industrial - Commercial: No  
Slab on Grade: No  
BCT: No  
Building Slab: No  
Asphalt Used: No  
Concrete Used: No  
Clean Soil 3ft: No  
Clean Soil 10ft: No  
Alternate Barrier: No

Remediation Applicant Name: Kari Saba  
Remediation Applicant Company: Chicago Housing Authority  
Remediation Applicant Address: 60 East Van Buren  
Remediation Applicant City,St,Zip: Chicago, IL 60602  
Illinois EPA: 0316355063  
Site Name: Lake Park Crescent Redevelopment (Parcels in Blocks 3 & 4)  
NFR Letter: 2014-09-04  
NFR Letter Date Recorded: 2014-09-23  
Comprehensive/Focused: Comprehensive  
Worker Caution: Yes  
Acres: 1.71  
Land Use: Residential or Industrial/Commercial  
Ground Water Use Restriction: No  
Highway Authority Agreement: No  
Ordinance: Yes  
Industrial - Commercial: No  
Slab on Grade: Yes  
BCT: No  
Building Slab: Yes  
Asphalt Used: No  
Concrete Used: Yes  
Clean Soil 3ft: Yes  
Clean Soil 10ft: No  
Alternate Barrier: No

MAP FINDINGS  
FOCUS MAP 6

Map ID      Site      Database(s)      EPA ID Number

**LAKE PARK CRESCENT REDEVELOPMENT (PARCEL 1-BLOCK 2) (Continued)**

**S105424289**

Remediation Applicant Name: John Gerut  
 Remediation Applicant Company: Chicago Housing Authority  
 Remediation Applicant Address: 60 East Van Buren Street  
 Remediation Applicant City,St,Zip: Chicago, IL 60602  
 Illinois EPA: 0316355063  
 Site Name: Lake Park Crescent Redevelopment (Parcel 6-Block 2)  
 NFR Letter: 2012-10-04  
 NFR Letter Date Recorded: 2012-10-15  
 Comprehensive/Focused: Comprehensive  
 Worker Caution: No  
 Acres: 0.812  
 Land Use: Residential or Industrial/Commercial  
 Ground Water Use Restriction: Yes  
 Highway Authority Agreement: No  
 Ordinance: No  
 Industrial - Commercial: No  
 Slab on Grade: No  
 BCT: No  
 Building Slab: No  
 Asphalt Used: No  
 Concrete Used: No  
 Clean Soil 3ft: No  
 Clean Soil 10ft: No  
 Alternate Barrier: No

IL EPA Id: 0316355063  
 US EPA Id: Not reported  
 Longitude: -87.599928  
 Latitude: 41.820232  
 Contact Name: Kari Saba  
 Contact Address: 60 East Van Buren  
 Contact City,St,Zip: Chicago, IL 60605  
 Contact Phone: (312) 913-7612  
 Date Enrolled: 05/09/2002  
 Point Of Contact: John Geiger  
 Consultant Company: Environmental Design International, Inc.  
 Consultant Address: 33 West Monroe Street  
 Consultant City,St,Zip: Chicago, IL 60603  
 Consultant Phone: (312) 345-1400  
 Proj Mgr Assigned: James Baldwin  
 Sec. 4 Letter Date: Not reported  
 Active: No

No Further Remediation Letter Dt: 09/04/2014  
 Remediation Applicant Co: Chicago Housing Authority  
 Effective: True  
 Remediation Applicant Name: Carl Byrd  
 Remediation Applicant Company: Chicago Housing Authority  
 Remediation Applicant Address: 626 West Jackson Boulevard  
 Remediation Applicant City,St,Zip: Chicago, IL 60602  
 Illinois EPA: 0316355063  
 Site Name: Lake Park Crescent Redevelopment (Terrace Park-Block 5)  
 NFR Letter: 2008-06-11  
 NFR Letter Date Recorded: 2008-07-14  
 Comprehensive/Focused: Comprehensive  
 Worker Caution: Yes  
 Acres: 2.85



MAP FINDINGS  
FOCUS MAP 6

Map ID      Site      Database(s)      EPA ID Number

---

**LAKE PARK CRESCENT REDEVELOPMENT (PARCEL 1-BLOCK 2) (Continued)**

**S105424289**

Land Use: Residential or Industrial/Commercial  
 Ground Water Use Restriction: No  
 Highway Authority Agreement: No  
 Ordinance: Yes  
 Industrial - Commercial: No  
 Slab on Grade: No  
 BCT: No  
 Building Slab: No  
 Asphalt Used: No  
 Concrete Used: No  
 Clean Soil 3ft: Yes  
 Clean Soil 10ft: No  
 Alternate Barrier: No

Remediation Applicant Name: John Gerut  
 Remediation Applicant Company: Chicago Housing Authority  
 Remediation Applicant Address: 60 East Van Buren Street  
 Remediation Applicant City,St,Zip: Chicago, IL 60602  
 Illinois EPA: 0316355063  
 Site Name: Lake Park Crescent Redevelopment (Parcel 6-Block 1 & Parcel 4-Block 2)  
 NFR Letter: 2008-07-24  
 NFR Letter Date Recorded: 2008-08-05  
 Comprehensive/Focused: Comprehensive  
 Worker Caution: Yes  
 Acres: 0.93  
 Land Use: Residential or Industrial/Commercial  
 Ground Water Use Restriction: No  
 Highway Authority Agreement: No  
 Ordinance: Yes  
 Industrial - Commercial: No  
 Slab on Grade: No  
 BCT: No  
 Building Slab: Yes  
 Asphalt Used: No  
 Concrete Used: Yes  
 Clean Soil 3ft: Yes  
 Clean Soil 10ft: No  
 Alternate Barrier: No

Remediation Applicant Name: John Gerut  
 Remediation Applicant Company: Chicago Housing Authority  
 Remediation Applicant Address: 60 East Van Buren Street  
 Remediation Applicant City,St,Zip: Chicago, IL 60602  
 Illinois EPA: 0316355063  
 Site Name: Lake Park Crescent Redevelopment (Parcel 5-Block 2)  
 NFR Letter: 2008-09-08  
 NFR Letter Date Recorded: 2008-09-23  
 Comprehensive/Focused: Comprehensive  
 Worker Caution: Yes  
 Acres: 0.73  
 Land Use: Residential or Industrial/Commercial  
 Ground Water Use Restriction: No  
 Highway Authority Agreement: No  
 Ordinance: Yes  
 Industrial - Commercial: No  
 Slab on Grade: No  
 BCT: No

MAP FINDINGS  
FOCUS MAP 6

Map ID	Site	Database(s)	EPA ID Number
--------	------	-------------	---------------

**LAKE PARK CRESCENT REDEVELOPMENT (PARCEL 1-BLOCK 2) (Continued)**

**S105424289**

Building Slab: Yes  
Asphalt Used: No  
Concrete Used: Yes  
Clean Soil 3ft: Yes  
Clean Soil 10ft: No  
Alternate Barrier: No

Remediation Applicant Name: Kimberly Worthington  
Remediation Applicant Company: City of Chicago Department of nvironment  
Remediation Applicant Address: 30 North LaSalle Street  
Remediation Applicant City,St,Zip: Chicago, IL 60602  
Illinois EPA: 0316355063  
Site Name: Lake Park Crescent Redevelopment (Parcel 2-Block 1)  
NFR Letter: 2004-06-10  
NFR Letter Date Recorded: 2004-06-28  
Comprehensive/Focused: Comprehensive  
Worker Caution: No  
Acres: 0.3  
Land Use: Residential or Industrial/Commercial  
Ground Water Use Restriction: No  
Highway Authority Agreement: No  
Ordinance: Yes  
Industrial - Commercial: No  
Slab on Grade: No  
BCT: No  
Building Slab: No  
Asphalt Used: No  
Concrete Used: No  
Clean Soil 3ft: No  
Clean Soil 10ft: No  
Alternate Barrier: No

Remediation Applicant Name: Kimberly Worthington  
Remediation Applicant Company: City of Chicago Department of Environment  
Remediation Applicant Address: 30 North LaSalle Street  
Remediation Applicant City,St,Zip: Chicago, IL 60602  
Illinois EPA: 0316355063  
Site Name: Lake Park Crescent Redevelopment (Parcel 1-Block 1)  
NFR Letter: 2004-06-11  
NFR Letter Date Recorded: 2004-06-28  
Comprehensive/Focused: Comprehensive  
Worker Caution: No  
Acres: 0.3  
Land Use: Residential or Industrial/Commercial  
Ground Water Use Restriction: No  
Highway Authority Agreement: No  
Ordinance: Yes  
Industrial - Commercial: No  
Slab on Grade: No  
BCT: No  
Building Slab: No  
Asphalt Used: No  
Concrete Used: No  
Clean Soil 3ft: No  
Clean Soil 10ft: No  
Alternate Barrier: No

MAP FINDINGS  
FOCUS MAP 6

Map ID      Site      Database(s)      EPA ID Number

**LAKE PARK CRESCENT REDEVELOPMENT (PARCEL 1-BLOCK 2) (Continued)**

**S105424289**

Remediation Applicant Name: Kimberly Worthington  
 Remediation Applicant Company: City of Chicago Department of Environment  
 Remediation Applicant Address: 30 North LaSalle Street  
 Remediation Applicant City,St,Zip: Chicago, IL 60602  
 Illinois EPA: 0316355063  
 Site Name: Lake Park Crescent Redevelopment (Parcel 3-Block 1)  
 NFR Letter: 2004-12-20  
 NFR Letter Date Recorded: 2005-01-24  
 Comprehensive/Focused: Comprehensive  
 Worker Caution: No  
 Acres: 0.28  
 Land Use: Residential or Industrial/Commercial  
 Ground Water Use Restriction: No  
 Highway Authority Agreement: No  
 Ordinance: Yes  
 Industrial - Commercial: No  
 Slab on Grade: No  
 BCT: No  
 Building Slab: No  
 Asphalt Used: No  
 Concrete Used: No  
 Clean Soil 3ft: No  
 Clean Soil 10ft: No  
 Alternate Barrier: No

Remediation Applicant Name: Kimberly Worthington  
 Remediation Applicant Company: City of Chicago Department of Environment  
 Remediation Applicant Address: 30 North LaSalle Street  
 Remediation Applicant City,St,Zip: Chicago, IL 60602  
 Illinois EPA: 0316355063  
 Site Name: Lake Park Crescent Redevelopment (Parcel 2-Block 2)  
 NFR Letter: 2005-01-19  
 NFR Letter Date Recorded: 2005-01-28  
 Comprehensive/Focused: Comprehensive  
 Worker Caution: Yes  
 Acres: 0.28  
 Land Use: Residential or Industrial/Commercial  
 Ground Water Use Restriction: No  
 Highway Authority Agreement: No  
 Ordinance: Yes  
 Industrial - Commercial: No  
 Slab on Grade: No  
 BCT: No  
 Building Slab: Yes  
 Asphalt Used: Yes  
 Concrete Used: Yes  
 Clean Soil 3ft: Yes  
 Clean Soil 10ft: No  
 Alternate Barrier: No

Remediation Applicant Name: Kimberly Worthington  
 Remediation Applicant Company: City of Chicago Department of Environment  
 Remediation Applicant Address: 30 North LaSalle Street  
 Remediation Applicant City,St,Zip: Chicago, IL 60602  
 Illinois EPA: 0316355063  
 Site Name: Lake Park Crescent Redevelopment (Parcel 1-Block 2)  
 NFR Letter: 2005-01-20

MAP FINDINGS  
FOCUS MAP 6

Map ID      Site      Database(s)      EPA ID Number

**LAKE PARK CRESCENT REDEVELOPMENT (PARCEL 1-BLOCK 2) (Continued)**

**S105424289**

NFR Letter Date Recorded: 2005-01-28  
 Comprehensive/Focused: Not reported  
 Worker Caution: Yes  
 Acres: 0.31  
 Land Use: Residential or Industrial/Commercial  
 Ground Water Use Restriction: No  
 Highway Authority Agreement: No  
 Ordinance: Yes  
 Industrial - Commercial: No  
 Slab on Grade: No  
 BCT: No  
 Building Slab: Yes  
 Asphalt Used: Yes  
 Concrete Used: Yes  
 Clean Soil 3ft: Yes  
 Clean Soil 10ft: No  
 Alternate Barrier: No

Remediation Applicant Name: Kimberly Worthington  
 Remediation Applicant Company: City of Chicago Department of Environment  
 Remediation Applicant Address: 30 North LaSalle Street  
 Remediation Applicant City,St,Zip: Chicago, IL 60602  
 Illinois EPA: 0316355063  
 Site Name: Lake Park Crescent Redevelopment (Parcel 4-Block 1)  
 NFR Letter: 2005-01-21  
 NFR Letter Date Recorded: 2005-01-28  
 Comprehensive/Focused: Comprehensive  
 Worker Caution: Yes  
 Acres: 0.35  
 Land Use: Residential or Industrial/Commercial  
 Ground Water Use Restriction: No  
 Highway Authority Agreement: No  
 Ordinance: Yes  
 Industrial - Commercial: No  
 Slab on Grade: No  
 BCT: No  
 Building Slab: Yes  
 Asphalt Used: Yes  
 Concrete Used: Yes  
 Clean Soil 3ft: Yes  
 Clean Soil 10ft: No  
 Alternate Barrier: No

Remediation Applicant Name: Carl Byrd  
 Remediation Applicant Company: Chicago Housing Authority  
 Remediation Applicant Address: 626 West Jackson Boulevard  
 Remediation Applicant City,St,Zip: Chicago, IL 60602  
 Illinois EPA: 0316355063  
 Site Name: Lake Park Crescent Redevelopment (Parcel 1-Block 3)  
 NFR Letter: 2006-03-21  
 NFR Letter Date Recorded: 2006-04-07  
 Comprehensive/Focused: Comprehensive  
 Worker Caution: Yes  
 Acres: 0.75  
 Land Use: Residential or Industrial/Commercial  
 Ground Water Use Restriction: No  
 Highway Authority Agreement: No

MAP FINDINGS  
FOCUS MAP 6

Map ID	Site	Database(s)	EPA ID Number
--------	------	-------------	---------------

**LAKE PARK CRESCENT REDEVELOPMENT (PARCEL 1-BLOCK 2) (Continued)**

**S105424289**

Ordinance:	Yes
Industrial - Commercial:	No
Slab on Grade:	No
BCT:	No
Building Slab:	Yes
Asphalt Used:	Yes
Concrete Used:	Yes
Clean Soil 3ft:	No
Clean Soil 10ft:	No
Alternate Barrier:	No

Remediation Applicant Name:	Carl Byrd
Remediation Applicant Company:	Chicago Housing Authority
Remediation Applicant Address:	626 West Jackson Boulevard
Remediation Applicant City,St,Zip:	Chicago, IL 60602
Illinois EPA:	0316355063
Site Name:	Lake Park Crescent Redevelopment (Parcel 3-Block 2)
NFR Letter:	2006-06-13
NFR Letter Date Recorded:	2006-06-30
Comprehensive/Focused:	Comprehensive
Worker Caution:	No
Acres:	0.3
Land Use:	Residential or Industrial/Commercial
Ground Water Use Restriction:	No
Highway Authority Agreement:	No
Ordinance:	No
Industrial - Commercial:	No
Slab on Grade:	No
BCT:	No
Building Slab:	No
Asphalt Used:	No
Concrete Used:	No
Clean Soil 3ft:	No
Clean Soil 10ft:	No
Alternate Barrier:	No

Remediation Applicant Name:	Carl Byrd
Remediation Applicant Company:	Chicago Housing Authority
Remediation Applicant Address:	626 West Jackson Boulevard
Remediation Applicant City,St,Zip:	Chicago, IL 60602
Illinois EPA:	0316355063
Site Name:	Lake Park Crescent Redevelopment (Parcel 5-Block 1)
NFR Letter:	2006-06-14
NFR Letter Date Recorded:	2006-06-30
Comprehensive/Focused:	Comprehensive
Worker Caution:	No
Acres:	0.3
Land Use:	Residential or Industrial/Commercial
Ground Water Use Restriction:	No
Highway Authority Agreement:	No
Ordinance:	No
Industrial - Commercial:	No
Slab on Grade:	No
BCT:	No
Building Slab:	No
Asphalt Used:	No
Concrete Used:	No

MAP FINDINGS  
FOCUS MAP 6

Map ID	Site	Database(s)	EPA ID Number
--------	------	-------------	---------------

**LAKE PARK CRESCENT REDEVELOPMENT (PARCEL 1-BLOCK 2) (Continued)**

**S105424289**

Clean Soil 3ft: No  
Clean Soil 10ft: No  
Alternate Barrier: No

Remediation Applicant Name: Kari Saba  
Remediation Applicant Company: Chicago Housing Authority  
Remediation Applicant Address: 60 East Van Buren  
Remediation Applicant City,St,Zip: Chicago, IL 60602  
Illinois EPA: 0316355063  
Site Name: Lake Park Crescent Redevelopment (Parcels in Blocks 3 & 4)  
NFR Letter: 2014-09-04  
NFR Letter Date Recorded: 2014-09-23  
Comprehensive/Focused: Comprehensive  
Worker Caution: Yes  
Acres: 1.71  
Land Use: Residential or Industrial/Commercial  
Ground Water Use Restriction: No  
Highway Authority Agreement: No  
Ordinance: Yes  
Industrial - Commercial: No  
Slab on Grade: Yes  
BCT: No  
Building Slab: Yes  
Asphalt Used: No  
Concrete Used: Yes  
Clean Soil 3ft: Yes  
Clean Soil 10ft: No  
Alternate Barrier: No

Remediation Applicant Name: John Gerut  
Remediation Applicant Company: Chicago Housing Authority  
Remediation Applicant Address: 60 East Van Buren Street  
Remediation Applicant City,St,Zip: Chicago, IL 60602  
Illinois EPA: 0316355063  
Site Name: Lake Park Crescent Redevelopment (Parcel 6-Block 2)  
NFR Letter: 2012-10-04  
NFR Letter Date Recorded: 2012-10-15  
Comprehensive/Focused: Comprehensive  
Worker Caution: No  
Acres: 0.812  
Land Use: Residential or Industrial/Commercial  
Ground Water Use Restriction: Yes  
Highway Authority Agreement: No  
Ordinance: No  
Industrial - Commercial: No  
Slab on Grade: No  
BCT: No  
Building Slab: No  
Asphalt Used: No  
Concrete Used: No  
Clean Soil 3ft: No  
Clean Soil 10ft: No  
Alternate Barrier: No

IL EPA Id: 0316355063  
US EPA Id: Not reported

MAP FINDINGS  
FOCUS MAP 6

Map ID      Site      Database(s)      EPA ID Number

**LAKE PARK CRESCENT REDEVELOPMENT (PARCEL 1-BLOCK 2) (Continued)**

**S105424289**

Longitude: -87.599928  
 Latitude: 41.820232  
 Contact Name: Kari Saba  
 Contact Address: 60 East Van Buren  
 Contact City,St,Zip: Chicago, IL 60605  
 Contact Phone: (312) 913-7612  
 Date Enrolled: 05/09/2002  
 Point Of Contact: John Geiger  
 Consultant Company: Environmental Design International, Inc.  
 Consultant Address: 33 West Monroe Street  
 Consultant City,St,Zip: Chicago, IL 60603  
 Consultant Phone: (312) 345-1400  
 Proj Mgr Assigned: James Baldwin  
 Sec. 4 Letter Date: Not reported  
 Active: No  
 No Further Remediation Letter Dt: 12/22/2004  
 Remediation Applicant Co: Chicago Housing Authority  
 Effective: False  
 Remediation Applicant Name: Carl Byrd  
 Remediation Applicant Company: Chicago Housing Authority  
 Remediation Applicant Address: 626 West Jackson Boulevard  
 Remediation Applicant City,St,Zip: Chicago, IL 60602  
 Illinois EPA: 0316355063  
 Site Name: Lake Park Crescent Redevelopment (Terrace Park-Block 5)  
 NFR Letter: 2008-06-11  
 NFR Letter Date Recorded: 2008-07-14  
 Comprehensive/Focused: Comprehensive  
 Worker Caution: Yes  
 Acres: 2.85  
 Land Use: Residential or Industrial/Commercial  
 Ground Water Use Restriction: No  
 Highway Authority Agreement: No  
 Ordinance: Yes  
 Industrial - Commercial: No  
 Slab on Grade: No  
 BCT: No  
 Building Slab: No  
 Asphalt Used: No  
 Concrete Used: No  
 Clean Soil 3ft: Yes  
 Clean Soil 10ft: No  
 Alternate Barrier: No  
  
 Remediation Applicant Name: John Gerut  
 Remediation Applicant Company: Chicago Housing Authority  
 Remediation Applicant Address: 60 East Van Buren Street  
 Remediation Applicant City,St,Zip: Chicago, IL 60602  
 Illinois EPA: 0316355063  
 Site Name: Lake Park Crescent Redevelopment (Parcel 6-Block 1 & Parcel 4-Block 2)  
 NFR Letter: 2008-07-24  
 NFR Letter Date Recorded: 2008-08-05  
 Comprehensive/Focused: Comprehensive  
 Worker Caution: Yes  
 Acres: 0.93  
 Land Use: Residential or Industrial/Commercial  
 Ground Water Use Restriction: No  
 Highway Authority Agreement: No

MAP FINDINGS  
FOCUS MAP 6

Map ID	Site	Database(s)	EPA ID Number
--------	------	-------------	---------------

**LAKE PARK CRESCENT REDEVELOPMENT (PARCEL 1-BLOCK 2) (Continued)**

**S105424289**

Ordinance: Yes  
 Industrial - Commercial: No  
 Slab on Grade: No  
 BCT: No  
 Building Slab: Yes  
 Asphalt Used: No  
 Concrete Used: Yes  
 Clean Soil 3ft: Yes  
 Clean Soil 10ft: No  
 Alternate Barrier: No

Remediation Applicant Name: John Gerut  
 Remediation Applicant Company: Chicago Housing Authority  
 Remediation Applicant Address: 60 East Van Buren Street  
 Remediation Applicant City,St,Zip: Chicago, IL 60602  
 Illinois EPA: 0316355063  
 Site Name: Lake Park Crescent Redevelopment (Parcel 5-Block 2)  
 NFR Letter: 2008-09-08  
 NFR Letter Date Recorded: 2008-09-23  
 Comprehensive/Focused: Comprehensive  
 Worker Caution: Yes  
 Acres: 0.73  
 Land Use: Residential or Industrial/Commercial  
 Ground Water Use Restriction: No  
 Highway Authority Agreement: No  
 Ordinance: Yes  
 Industrial - Commercial: No  
 Slab on Grade: No  
 BCT: No  
 Building Slab: Yes  
 Asphalt Used: No  
 Concrete Used: Yes  
 Clean Soil 3ft: Yes  
 Clean Soil 10ft: No  
 Alternate Barrier: No

Remediation Applicant Name: Kimberly Worthington  
 Remediation Applicant Company: City of Chicago Department of nvironment  
 Remediation Applicant Address: 30 North LaSalle Street  
 Remediation Applicant City,St,Zip: Chicago, IL 60602  
 Illinois EPA: 0316355063  
 Site Name: Lake Park Crescent Redevelopment (Parcel 2-Block 1)  
 NFR Letter: 2004-06-10  
 NFR Letter Date Recorded: 2004-06-28  
 Comprehensive/Focused: Comprehensive  
 Worker Caution: No  
 Acres: 0.3  
 Land Use: Residential or Industrial/Commercial  
 Ground Water Use Restriction: No  
 Highway Authority Agreement: No  
 Ordinance: Yes  
 Industrial - Commercial: No  
 Slab on Grade: No  
 BCT: No  
 Building Slab: No  
 Asphalt Used: No  
 Concrete Used: No



MAP FINDINGS  
FOCUS MAP 6

Map ID      Site      Database(s)      EPA ID Number

**LAKE PARK CRESCENT REDEVELOPMENT (PARCEL 1-BLOCK 2) (Continued)**

**S105424289**

Clean Soil 3ft:                      No  
Clean Soil 10ft:                      No  
Alternate Barrier:                      No

Remediation Applicant Name:      Kimberly Worthington  
Remediation Applicant Company:      City of Chicago Department of Environment  
Remediation Applicant Address:      30 North LaSalle Street  
Remediation Applicant City,St,Zip:      Chicago, IL 60602  
Illinois EPA:                              0316355063  
Site Name:                                  Lake Park Crescent Redevelopment (Parcel 1-Block 1)  
NFR Letter:                                  2004-06-11  
NFR Letter Date Recorded:              2004-06-28  
Comprehensive/Focused:                  Comprehensive  
Worker Caution:                          No  
Acres:    0.3  
Land Use:                                      Residential or Industrial/Commercial  
Ground Water Use Restriction:              No  
Highway Authority Agreement:              No  
Ordinance:                                      Yes  
Industrial - Commercial:                      No  
Slab on Grade:                                  No  
BCT:    No  
Building Slab:                                  No  
Asphalt Used:                                  No  
Concrete Used:                                  No  
Clean Soil 3ft:                                  No  
Clean Soil 10ft:                                  No  
Alternate Barrier:                                  No

Remediation Applicant Name:      Kimberly Worthington  
Remediation Applicant Company:      City of Chicago Department of Environment  
Remediation Applicant Address:      30 North LaSalle Street  
Remediation Applicant City,St,Zip:      Chicago, IL 60602  
Illinois EPA:                              0316355063  
Site Name:                                  Lake Park Crescent Redevelopment (Parcel 3-Block 1)  
NFR Letter:                                  2004-12-20  
NFR Letter Date Recorded:              2005-01-24  
Comprehensive/Focused:                  Comprehensive  
Worker Caution:                          No  
Acres:    0.28  
Land Use:                                      Residential or Industrial/Commercial  
Ground Water Use Restriction:              No  
Highway Authority Agreement:              No  
Ordinance:                                      Yes  
Industrial - Commercial:                      No  
Slab on Grade:                                  No  
BCT:    No  
Building Slab:                                  No  
Asphalt Used:                                  No  
Concrete Used:                                  No  
Clean Soil 3ft:                                  No  
Clean Soil 10ft:                                  No  
Alternate Barrier:                                  No

Remediation Applicant Name:      Kimberly Worthington  
Remediation Applicant Company:      City of Chicago Department of Environment  
Remediation Applicant Address:      30 North LaSalle Street

MAP FINDINGS  
FOCUS MAP 6

Map ID      Site      Database(s)      EPA ID Number

**LAKE PARK CRESCENT REDEVELOPMENT (PARCEL 1-BLOCK 2) (Continued)**

**S105424289**

Remediation Applicant City,St,Zip: Chicago, Il 60602  
 Illinois EPA: 0316355063  
 Site Name: Lake Park Crescent Redevelopment (Parcel 2-Block 2)  
 NFR Letter: 2005-01-19  
 NFR Letter Date Recorded: 2005-01-28  
 Comprehensive/Focused: Comprehensive  
 Worker Caution: Yes  
 Acres: 0.28  
 Land Use: Residential or Industrial/Commercial  
 Ground Water Use Restriction: No  
 Highway Authority Agreement: No  
 Ordinance: Yes  
 Industrial - Commercial: No  
 Slab on Grade: No  
 BCT: No  
 Building Slab: Yes  
 Asphalt Used: Yes  
 Concrete Used: Yes  
 Clean Soil 3ft: Yes  
 Clean Soil 10ft: No  
 Alternate Barrier: No

Remediation Applicant Name: Kimberly Worthington  
 Remediation Applicant Company: City of Chicago Department of Environment  
 Remediation Applicant Address: 30 North LaSalle Street  
 Remediation Applicant City,St,Zip: Chicago, IL 60602  
 Illinois EPA: 0316355063  
 Site Name: Lake Park Crescent Redevelopment (Parcel 1-Block 2)  
 NFR Letter: 2005-01-20  
 NFR Letter Date Recorded: 2005-01-28  
 Comprehensive/Focused: Not reported  
 Worker Caution: Yes  
 Acres: 0.31  
 Land Use: Residential or Industrial/Commercial  
 Ground Water Use Restriction: No  
 Highway Authority Agreement: No  
 Ordinance: Yes  
 Industrial - Commercial: No  
 Slab on Grade: No  
 BCT: No  
 Building Slab: Yes  
 Asphalt Used: Yes  
 Concrete Used: Yes  
 Clean Soil 3ft: Yes  
 Clean Soil 10ft: No  
 Alternate Barrier: No

Remediation Applicant Name: Kimberly Worthington  
 Remediation Applicant Company: City of Chicago Department of Environment  
 Remediation Applicant Address: 30 North LaSalle Street  
 Remediation Applicant City,St,Zip: Chicago, IL 60602  
 Illinois EPA: 0316355063  
 Site Name: Lake Park Crescent Redevelopment (Parcel 4-Block 1)  
 NFR Letter: 2005-01-21  
 NFR Letter Date Recorded: 2005-01-28  
 Comprehensive/Focused: Comprehensive  
 Worker Caution: Yes

MAP FINDINGS  
FOCUS MAP 6

Map ID      Site      Database(s)      EPA ID Number

---

**LAKE PARK CRESCENT REDEVELOPMENT (PARCEL 1-BLOCK 2) (Continued)**

**S105424289**

Acres:	0.35
Land Use:	Residential or Industrial/Commercial
Ground Water Use Restriction:	No
Highway Authority Agreement:	No
Ordinance:	Yes
Industrial - Commercial:	No
Slab on Grade:	No
BCT:	No
Building Slab:	Yes
Asphalt Used:	Yes
Concrete Used:	Yes
Clean Soil 3ft:	Yes
Clean Soil 10ft:	No
Alternate Barrier:	No
Remediation Applicant Name:	Carl Byrd
Remediation Applicant Company:	Chicago Housing Authority
Remediation Applicant Address:	626 West Jackson Boulevard
Remediation Applicant City,St,Zip:	Chicago, IL 60602
Illinois EPA:	0316355063
Site Name:	Lake Park Crescent Redevelopment (Parcel 1-Block 3)
NFR Letter:	2006-03-21
NFR Letter Date Recorded:	2006-04-07
Comprehensive/Focused:	Comprehensive
Worker Caution:	Yes
Acres:	0.75
Land Use:	Residential or Industrial/Commercial
Ground Water Use Restriction:	No
Highway Authority Agreement:	No
Ordinance:	Yes
Industrial - Commercial:	No
Slab on Grade:	No
BCT:	No
Building Slab:	Yes
Asphalt Used:	Yes
Concrete Used:	Yes
Clean Soil 3ft:	No
Clean Soil 10ft:	No
Alternate Barrier:	No
Remediation Applicant Name:	Carl Byrd
Remediation Applicant Company:	Chicago Housing Authority
Remediation Applicant Address:	626 West Jackson Boulevard
Remediation Applicant City,St,Zip:	Chicago, IL 60602
Illinois EPA:	0316355063
Site Name:	Lake Park Crescent Redevelopment (Parcel 3-Block 2)
NFR Letter:	2006-06-13
NFR Letter Date Recorded:	2006-06-30
Comprehensive/Focused:	Comprehensive
Worker Caution:	No
Acres:	0.3
Land Use:	Residential or Industrial/Commercial
Ground Water Use Restriction:	No
Highway Authority Agreement:	No
Ordinance:	No
Industrial - Commercial:	No
Slab on Grade:	No

MAP FINDINGS  
FOCUS MAP 6

Map ID Site Database(s) EPA ID Number

**LAKE PARK CRESCENT REDEVELOPMENT (PARCEL 1-BLOCK 2) (Continued)**

**S105424289**

BCT: No  
Building Slab: No  
Asphalt Used: No  
Concrete Used: No  
Clean Soil 3ft: No  
Clean Soil 10ft: No  
Alternate Barrier: No

Remediation Applicant Name: Carl Byrd  
Remediation Applicant Company: Chicago Housing Authority  
Remediation Applicant Address: 626 West Jackson Boulevard  
Remediation Applicant City,St,Zip: Chicago, IL 60602  
Illinois EPA: 0316355063  
Site Name: Lake Park Crescent Redevelopment (Parcel 5-Block 1)  
NFR Letter: 2006-06-14  
NFR Letter Date Recorded: 2006-06-30  
Comprehensive/Focused: Comprehensive  
Worker Caution: No  
Acres: 0.3  
Land Use: Residential or Industrial/Commercial  
Ground Water Use Restriction: No  
Highway Authority Agreement: No  
Ordinance: No  
Industrial - Commercial: No  
Slab on Grade: No  
BCT: No  
Building Slab: No  
Asphalt Used: No  
Concrete Used: No  
Clean Soil 3ft: No  
Clean Soil 10ft: No  
Alternate Barrier: No

Remediation Applicant Name: Kari Saba  
Remediation Applicant Company: Chicago Housing Authority  
Remediation Applicant Address: 60 East Van Buren  
Remediation Applicant City,St,Zip: Chicago, IL 60602  
Illinois EPA: 0316355063  
Site Name: Lake Park Crescent Redevelopment (Parcels in Blocks 3 & 4)  
NFR Letter: 2014-09-04  
NFR Letter Date Recorded: 2014-09-23  
Comprehensive/Focused: Comprehensive  
Worker Caution: Yes  
Acres: 1.71  
Land Use: Residential or Industrial/Commercial  
Ground Water Use Restriction: No  
Highway Authority Agreement: No  
Ordinance: Yes  
Industrial - Commercial: No  
Slab on Grade: Yes  
BCT: No  
Building Slab: Yes  
Asphalt Used: No  
Concrete Used: Yes  
Clean Soil 3ft: Yes  
Clean Soil 10ft: No  
Alternate Barrier: No

MAP FINDINGS  
FOCUS MAP 6

Map ID      Site      Database(s)      EPA ID Number

**LAKE PARK CRESCENT REDEVELOPMENT (PARCEL 1-BLOCK 2) (Continued)**

**S105424289**

Remediation Applicant Name: John Gerut  
 Remediation Applicant Company: Chicago Housing Authority  
 Remediation Applicant Address: 60 East Van Buren Street  
 Remediation Applicant City,St,Zip: Chicago, IL 60602  
 Illinois EPA: 0316355063  
 Site Name: Lake Park Crescent Redevelopment (Parcel 6-Block 2)  
 NFR Letter: 2012-10-04  
 NFR Letter Date Recorded: 2012-10-15  
 Comprehensive/Focused: Comprehensive  
 Worker Caution: No  
 Acres: 0.812  
 Land Use: Residential or Industrial/Commercial  
 Ground Water Use Restriction: Yes  
 Highway Authority Agreement: No  
 Ordinance: No  
 Industrial - Commercial: No  
 Slab on Grade: No  
 BCT: No  
 Building Slab: No  
 Asphalt Used: No  
 Concrete Used: No  
 Clean Soil 3ft: No  
 Clean Soil 10ft: No  
 Alternate Barrier: No

IL EPA Id: 0316355063  
 US EPA Id: Not reported  
 Longitude: -87.599928  
 Latitude: 41.820232  
 Contact Name: Kari Saba  
 Contact Address: 60 East Van Buren  
 Contact City,St,Zip: Chicago, IL 60605  
 Contact Phone: (312) 913-7612  
 Date Enrolled: 05/09/2002  
 Point Of Contact: John Geiger  
 Consultant Company: Environmental Design International, Inc.  
 Consultant Address: 33 West Monroe Street  
 Consultant City,St,Zip: Chicago, IL 60603  
 Consultant Phone: (312) 345-1400  
 Proj Mgr Assigned: James Baldwin  
 Sec. 4 Letter Date: Not reported  
 Active: No  
 No Further Remediation Letter Dt: 01/19/2005  
 Remediation Applicant Co: Chicago Housing Authority  
 Effective: True  
 Remediation Applicant Name: Carl Byrd  
 Remediation Applicant Company: Chicago Housing Authority  
 Remediation Applicant Address: 626 West Jackson Boulevard  
 Remediation Applicant City,St,Zip: Chicago, IL 60602  
 Illinois EPA: 0316355063  
 Site Name: Lake Park Crescent Redevelopment (Terrace Park-Block 5)  
 NFR Letter: 2008-06-11  
 NFR Letter Date Recorded: 2008-07-14  
 Comprehensive/Focused: Comprehensive  
 Worker Caution: Yes  
 Acres: 2.85

MAP FINDINGS  
FOCUS MAP 6

Map ID Site Database(s) EPA ID Number

**LAKE PARK CRESCENT REDEVELOPMENT (PARCEL 1-BLOCK 2) (Continued)**

**S105424289**

Land Use: Residential or Industrial/Commercial  
 Ground Water Use Restriction: No  
 Highway Authority Agreement: No  
 Ordinance: Yes  
 Industrial - Commercial: No  
 Slab on Grade: No  
 BCT: No  
 Building Slab: No  
 Asphalt Used: No  
 Concrete Used: No  
 Clean Soil 3ft: Yes  
 Clean Soil 10ft: No  
 Alternate Barrier: No

Remediation Applicant Name: John Gerut  
 Remediation Applicant Company: Chicago Housing Authority  
 Remediation Applicant Address: 60 East Van Buren Street  
 Remediation Applicant City,St,Zip: Chicago, IL 60602  
 Illinois EPA: 0316355063  
 Site Name: Lake Park Crescent Redevelopment (Parcel 6-Block 1 & Parcel 4-Block 2)  
 NFR Letter: 2008-07-24  
 NFR Letter Date Recorded: 2008-08-05  
 Comprehensive/Focused: Comprehensive  
 Worker Caution: Yes  
 Acres: 0.93  
 Land Use: Residential or Industrial/Commercial  
 Ground Water Use Restriction: No  
 Highway Authority Agreement: No  
 Ordinance: Yes  
 Industrial - Commercial: No  
 Slab on Grade: No  
 BCT: No  
 Building Slab: Yes  
 Asphalt Used: No  
 Concrete Used: Yes  
 Clean Soil 3ft: Yes  
 Clean Soil 10ft: No  
 Alternate Barrier: No

Remediation Applicant Name: John Gerut  
 Remediation Applicant Company: Chicago Housing Authority  
 Remediation Applicant Address: 60 East Van Buren Street  
 Remediation Applicant City,St,Zip: Chicago, IL 60602  
 Illinois EPA: 0316355063  
 Site Name: Lake Park Crescent Redevelopment (Parcel 5-Block 2)  
 NFR Letter: 2008-09-08  
 NFR Letter Date Recorded: 2008-09-23  
 Comprehensive/Focused: Comprehensive  
 Worker Caution: Yes  
 Acres: 0.73  
 Land Use: Residential or Industrial/Commercial  
 Ground Water Use Restriction: No  
 Highway Authority Agreement: No  
 Ordinance: Yes  
 Industrial - Commercial: No  
 Slab on Grade: No  
 BCT: No

MAP FINDINGS  
FOCUS MAP 6

Map ID	Site	Database(s)	EPA ID Number
--------	------	-------------	---------------

**LAKE PARK CRESCENT REDEVELOPMENT (PARCEL 1-BLOCK 2) (Continued)**

**S105424289**

Building Slab: Yes  
Asphalt Used: No  
Concrete Used: Yes  
Clean Soil 3ft: Yes  
Clean Soil 10ft: No  
Alternate Barrier: No

Remediation Applicant Name: Kimberly Worthington  
Remediation Applicant Company: City of Chicago Department of nvironment  
Remediation Applicant Address: 30 North LaSalle Street  
Remediation Applicant City,St,Zip: Chicago, IL 60602  
Illinois EPA: 0316355063  
Site Name: Lake Park Crescent Redevelopment (Parcel 2-Block 1)  
NFR Letter: 2004-06-10  
NFR Letter Date Recorded: 2004-06-28  
Comprehensive/Focused: Comprehensive  
Worker Caution: No  
Acres: 0.3  
Land Use: Residential or Industrial/Commercial  
Ground Water Use Restriction: No  
Highway Authority Agreement: No  
Ordinance: Yes  
Industrial - Commercial: No  
Slab on Grade: No  
BCT: No  
Building Slab: No  
Asphalt Used: No  
Concrete Used: No  
Clean Soil 3ft: No  
Clean Soil 10ft: No  
Alternate Barrier: No

Remediation Applicant Name: Kimberly Worthington  
Remediation Applicant Company: City of Chicago Department of Environment  
Remediation Applicant Address: 30 North LaSalle Street  
Remediation Applicant City,St,Zip: Chicago, IL 60602  
Illinois EPA: 0316355063  
Site Name: Lake Park Crescent Redevelopment (Parcel 1-Block 1)  
NFR Letter: 2004-06-11  
NFR Letter Date Recorded: 2004-06-28  
Comprehensive/Focused: Comprehensive  
Worker Caution: No  
Acres: 0.3  
Land Use: Residential or Industrial/Commercial  
Ground Water Use Restriction: No  
Highway Authority Agreement: No  
Ordinance: Yes  
Industrial - Commercial: No  
Slab on Grade: No  
BCT: No  
Building Slab: No  
Asphalt Used: No  
Concrete Used: No  
Clean Soil 3ft: No  
Clean Soil 10ft: No  
Alternate Barrier: No

MAP FINDINGS  
FOCUS MAP 6

Map ID      Site      Database(s)      EPA ID Number

**LAKE PARK CRESCENT REDEVELOPMENT (PARCEL 1-BLOCK 2) (Continued)**

**S105424289**

Remediation Applicant Name: Kimberly Worthington  
 Remediation Applicant Company: City of Chicago Department of Environment  
 Remediation Applicant Address: 30 North LaSalle Street  
 Remediation Applicant City,St,Zip: Chicago, IL 60602  
 Illinois EPA: 0316355063  
 Site Name: Lake Park Crescent Redevelopment (Parcel 3-Block 1)  
 NFR Letter: 2004-12-20  
 NFR Letter Date Recorded: 2005-01-24  
 Comprehensive/Focused: Comprehensive  
 Worker Caution: No  
 Acres: 0.28  
 Land Use: Residential or Industrial/Commercial  
 Ground Water Use Restriction: No  
 Highway Authority Agreement: No  
 Ordinance: Yes  
 Industrial - Commercial: No  
 Slab on Grade: No  
 BCT: No  
 Building Slab: No  
 Asphalt Used: No  
 Concrete Used: No  
 Clean Soil 3ft: No  
 Clean Soil 10ft: No  
 Alternate Barrier: No

Remediation Applicant Name: Kimberly Worthington  
 Remediation Applicant Company: City of Chicago Department of Environment  
 Remediation Applicant Address: 30 North LaSalle Street  
 Remediation Applicant City,St,Zip: Chicago, IL 60602  
 Illinois EPA: 0316355063  
 Site Name: Lake Park Crescent Redevelopment (Parcel 2-Block 2)  
 NFR Letter: 2005-01-19  
 NFR Letter Date Recorded: 2005-01-28  
 Comprehensive/Focused: Comprehensive  
 Worker Caution: Yes  
 Acres: 0.28  
 Land Use: Residential or Industrial/Commercial  
 Ground Water Use Restriction: No  
 Highway Authority Agreement: No  
 Ordinance: Yes  
 Industrial - Commercial: No  
 Slab on Grade: No  
 BCT: No  
 Building Slab: Yes  
 Asphalt Used: Yes  
 Concrete Used: Yes  
 Clean Soil 3ft: Yes  
 Clean Soil 10ft: No  
 Alternate Barrier: No

Remediation Applicant Name: Kimberly Worthington  
 Remediation Applicant Company: City of Chicago Department of Environment  
 Remediation Applicant Address: 30 North LaSalle Street  
 Remediation Applicant City,St,Zip: Chicago, IL 60602  
 Illinois EPA: 0316355063  
 Site Name: Lake Park Crescent Redevelopment (Parcel 1-Block 2)  
 NFR Letter: 2005-01-20



MAP FINDINGS  
FOCUS MAP 6

Map ID      Site      Database(s)      EPA ID Number

**LAKE PARK CRESCENT REDEVELOPMENT (PARCEL 1-BLOCK 2) (Continued)**

**S105424289**

NFR Letter Date Recorded: 2005-01-28  
 Comprehensive/Focused: Not reported  
 Worker Caution: Yes  
 Acres: 0.31  
 Land Use: Residential or Industrial/Commercial  
 Ground Water Use Restriction: No  
 Highway Authority Agreement: No  
 Ordinance: Yes  
 Industrial - Commercial: No  
 Slab on Grade: No  
 BCT: No  
 Building Slab: Yes  
 Asphalt Used: Yes  
 Concrete Used: Yes  
 Clean Soil 3ft: Yes  
 Clean Soil 10ft: No  
 Alternate Barrier: No

Remediation Applicant Name: Kimberly Worthington  
 Remediation Applicant Company: City of Chicago Department of Environment  
 Remediation Applicant Address: 30 North LaSalle Street  
 Remediation Applicant City,St,Zip: Chicago, IL 60602  
 Illinois EPA: 0316355063  
 Site Name: Lake Park Crescent Redevelopment (Parcel 4-Block 1)  
 NFR Letter: 2005-01-21  
 NFR Letter Date Recorded: 2005-01-28  
 Comprehensive/Focused: Comprehensive  
 Worker Caution: Yes  
 Acres: 0.35  
 Land Use: Residential or Industrial/Commercial  
 Ground Water Use Restriction: No  
 Highway Authority Agreement: No  
 Ordinance: Yes  
 Industrial - Commercial: No  
 Slab on Grade: No  
 BCT: No  
 Building Slab: Yes  
 Asphalt Used: Yes  
 Concrete Used: Yes  
 Clean Soil 3ft: Yes  
 Clean Soil 10ft: No  
 Alternate Barrier: No

Remediation Applicant Name: Carl Byrd  
 Remediation Applicant Company: Chicago Housing Authority  
 Remediation Applicant Address: 626 West Jackson Boulevard  
 Remediation Applicant City,St,Zip: Chicago, IL 60602  
 Illinois EPA: 0316355063  
 Site Name: Lake Park Crescent Redevelopment (Parcel 1-Block 3)  
 NFR Letter: 2006-03-21  
 NFR Letter Date Recorded: 2006-04-07  
 Comprehensive/Focused: Comprehensive  
 Worker Caution: Yes  
 Acres: 0.75  
 Land Use: Residential or Industrial/Commercial  
 Ground Water Use Restriction: No  
 Highway Authority Agreement: No

MAP FINDINGS  
FOCUS MAP 6

Map ID	Site	Database(s)	EPA ID Number
--------	------	-------------	---------------

**LAKE PARK CRESCENT REDEVELOPMENT (PARCEL 1-BLOCK 2) (Continued)**

**S105424289**

Ordinance: Yes  
 Industrial - Commercial: No  
 Slab on Grade: No  
 BCT: No  
 Building Slab: Yes  
 Asphalt Used: Yes  
 Concrete Used: Yes  
 Clean Soil 3ft: No  
 Clean Soil 10ft: No  
 Alternate Barrier: No

Remediation Applicant Name: Carl Byrd  
 Remediation Applicant Company: Chicago Housing Authority  
 Remediation Applicant Address: 626 West Jackson Boulevard  
 Remediation Applicant City,St,Zip: Chicago, IL 60602  
 Illinois EPA: 0316355063  
 Site Name: Lake Park Crescent Redevelopment (Parcel 3-Block 2)  
 NFR Letter: 2006-06-13  
 NFR Letter Date Recorded: 2006-06-30  
 Comprehensive/Focused: Comprehensive  
 Worker Caution: No  
 Acres: 0.3  
 Land Use: Residential or Industrial/Commercial  
 Ground Water Use Restriction: No  
 Highway Authority Agreement: No  
 Ordinance: No  
 Industrial - Commercial: No  
 Slab on Grade: No  
 BCT: No  
 Building Slab: No  
 Asphalt Used: No  
 Concrete Used: No  
 Clean Soil 3ft: No  
 Clean Soil 10ft: No  
 Alternate Barrier: No

Remediation Applicant Name: Carl Byrd  
 Remediation Applicant Company: Chicago Housing Authority  
 Remediation Applicant Address: 626 West Jackson Boulevard  
 Remediation Applicant City,St,Zip: Chicago, IL 60602  
 Illinois EPA: 0316355063  
 Site Name: Lake Park Crescent Redevelopment (Parcel 5-Block 1)  
 NFR Letter: 2006-06-14  
 NFR Letter Date Recorded: 2006-06-30  
 Comprehensive/Focused: Comprehensive  
 Worker Caution: No  
 Acres: 0.3  
 Land Use: Residential or Industrial/Commercial  
 Ground Water Use Restriction: No  
 Highway Authority Agreement: No  
 Ordinance: No  
 Industrial - Commercial: No  
 Slab on Grade: No  
 BCT: No  
 Building Slab: No  
 Asphalt Used: No  
 Concrete Used: No

MAP FINDINGS  
FOCUS MAP 6

Map ID	Site	Database(s)	EPA ID Number
--------	------	-------------	---------------

**LAKE PARK CRESCENT REDEVELOPMENT (PARCEL 1-BLOCK 2) (Continued)**

**S105424289**

Clean Soil 3ft: No  
Clean Soil 10ft: No  
Alternate Barrier: No

Remediation Applicant Name: Kari Saba  
Remediation Applicant Company: Chicago Housing Authority  
Remediation Applicant Address: 60 East Van Buren  
Remediation Applicant City,St,Zip: Chicago, IL 60602  
Illinois EPA: 0316355063  
Site Name: Lake Park Crescent Redevelopment (Parcels in Blocks 3 & 4)  
NFR Letter: 2014-09-04  
NFR Letter Date Recorded: 2014-09-23  
Comprehensive/Focused: Comprehensive  
Worker Caution: Yes  
Acres: 1.71  
Land Use: Residential or Industrial/Commercial  
Ground Water Use Restriction: No  
Highway Authority Agreement: No  
Ordinance: Yes  
Industrial - Commercial: No  
Slab on Grade: Yes  
BCT: No  
Building Slab: Yes  
Asphalt Used: No  
Concrete Used: Yes  
Clean Soil 3ft: Yes  
Clean Soil 10ft: No  
Alternate Barrier: No

Remediation Applicant Name: John Gerut  
Remediation Applicant Company: Chicago Housing Authority  
Remediation Applicant Address: 60 East Van Buren Street  
Remediation Applicant City,St,Zip: Chicago, IL 60602  
Illinois EPA: 0316355063  
Site Name: Lake Park Crescent Redevelopment (Parcel 6-Block 2)  
NFR Letter: 2012-10-04  
NFR Letter Date Recorded: 2012-10-15  
Comprehensive/Focused: Comprehensive  
Worker Caution: No  
Acres: 0.812  
Land Use: Residential or Industrial/Commercial  
Ground Water Use Restriction: Yes  
Highway Authority Agreement: No  
Ordinance: No  
Industrial - Commercial: No  
Slab on Grade: No  
BCT: No  
Building Slab: No  
Asphalt Used: No  
Concrete Used: No  
Clean Soil 3ft: No  
Clean Soil 10ft: No  
Alternate Barrier: No

IL EPA Id: 0316355063  
US EPA Id: Not reported

MAP FINDINGS  
FOCUS MAP 6

Map ID	Site	Database(s)	EPA ID Number
--------	------	-------------	---------------

**LAKE PARK CRESCENT REDEVELOPMENT (PARCEL 1-BLOCK 2) (Continued)**

**S105424289**

Longitude: -87.599928  
 Latitude: 41.820232  
 Contact Name: Kari Saba  
 Contact Address: 60 East Van Buren  
 Contact City,St,Zip: Chicago, IL 60605  
 Contact Phone: (312) 913-7612  
 Date Enrolled: 05/09/2002  
 Point Of Contact: John Geiger  
 Consultant Company: Environmental Design International, Inc.  
 Consultant Address: 33 West Monroe Street  
 Consultant City,St,Zip: Chicago, IL 60603  
 Consultant Phone: (312) 345-1400  
 Proj Mgr Assigned: James Baldwin  
 Sec. 4 Letter Date: Not reported  
 Active: No  
 No Further Remediation Letter Dt: 01/20/2005  
 Remediation Applicant Co: Chicago Housing Authority  
 Effective: True  
 Remediation Applicant Name: Carl Byrd  
 Remediation Applicant Company: Chicago Housing Authority  
 Remediation Applicant Address: 626 West Jackson Boulevard  
 Remediation Applicant City,St,Zip: Chicago, IL 60602  
 Illinois EPA: 0316355063  
 Site Name: Lake Park Crescent Redevelopment (Terrace Park-Block 5)  
 NFR Letter: 2008-06-11  
 NFR Letter Date Recorded: 2008-07-14  
 Comprehensive/Focused: Comprehensive  
 Worker Caution: Yes  
 Acres: 2.85  
 Land Use: Residential or Industrial/Commercial  
 Ground Water Use Restriction: No  
 Highway Authority Agreement: No  
 Ordinance: Yes  
 Industrial - Commercial: No  
 Slab on Grade: No  
 BCT: No  
 Building Slab: No  
 Asphalt Used: No  
 Concrete Used: No  
 Clean Soil 3ft: Yes  
 Clean Soil 10ft: No  
 Alternate Barrier: No  
  
 Remediation Applicant Name: John Gerut  
 Remediation Applicant Company: Chicago Housing Authority  
 Remediation Applicant Address: 60 East Van Buren Street  
 Remediation Applicant City,St,Zip: Chicago, IL 60602  
 Illinois EPA: 0316355063  
 Site Name: Lake Park Crescent Redevelopment (Parcel 6-Block 1 & Parcel 4-Block 2)  
 NFR Letter: 2008-07-24  
 NFR Letter Date Recorded: 2008-08-05  
 Comprehensive/Focused: Comprehensive  
 Worker Caution: Yes  
 Acres: 0.93  
 Land Use: Residential or Industrial/Commercial  
 Ground Water Use Restriction: No  
 Highway Authority Agreement: No

MAP FINDINGS  
FOCUS MAP 6

Map ID	Site	Database(s)	EPA ID Number
--------	------	-------------	---------------

**LAKE PARK CRESCENT REDEVELOPMENT (PARCEL 1-BLOCK 2) (Continued)**

**S105424289**

Ordinance: Yes  
 Industrial - Commercial: No  
 Slab on Grade: No  
 BCT: No  
 Building Slab: Yes  
 Asphalt Used: No  
 Concrete Used: Yes  
 Clean Soil 3ft: Yes  
 Clean Soil 10ft: No  
 Alternate Barrier: No

Remediation Applicant Name: John Gerut  
 Remediation Applicant Company: Chicago Housing Authority  
 Remediation Applicant Address: 60 East Van Buren Street  
 Remediation Applicant City,St,Zip: Chicago, IL 60602  
 Illinois EPA: 0316355063  
 Site Name: Lake Park Crescent Redevelopment (Parcel 5-Block 2)  
 NFR Letter: 2008-09-08  
 NFR Letter Date Recorded: 2008-09-23  
 Comprehensive/Focused: Comprehensive  
 Worker Caution: Yes  
 Acres: 0.73  
 Land Use: Residential or Industrial/Commercial  
 Ground Water Use Restriction: No  
 Highway Authority Agreement: No  
 Ordinance: Yes  
 Industrial - Commercial: No  
 Slab on Grade: No  
 BCT: No  
 Building Slab: Yes  
 Asphalt Used: No  
 Concrete Used: Yes  
 Clean Soil 3ft: Yes  
 Clean Soil 10ft: No  
 Alternate Barrier: No

Remediation Applicant Name: Kimberly Worthington  
 Remediation Applicant Company: City of Chicago Department of nvironment  
 Remediation Applicant Address: 30 North LaSalle Street  
 Remediation Applicant City,St,Zip: Chicago, IL 60602  
 Illinois EPA: 0316355063  
 Site Name: Lake Park Crescent Redevelopment (Parcel 2-Block 1)  
 NFR Letter: 2004-06-10  
 NFR Letter Date Recorded: 2004-06-28  
 Comprehensive/Focused: Comprehensive  
 Worker Caution: No  
 Acres: 0.3  
 Land Use: Residential or Industrial/Commercial  
 Ground Water Use Restriction: No  
 Highway Authority Agreement: No  
 Ordinance: Yes  
 Industrial - Commercial: No  
 Slab on Grade: No  
 BCT: No  
 Building Slab: No  
 Asphalt Used: No  
 Concrete Used: No

MAP FINDINGS  
FOCUS MAP 6

Map ID      Site      Database(s)      EPA ID Number

**LAKE PARK CRESCENT REDEVELOPMENT (PARCEL 1-BLOCK 2) (Continued)**

**S105424289**

Clean Soil 3ft:                      No  
Clean Soil 10ft:                      No  
Alternate Barrier:                      No

Remediation Applicant Name:      Kimberly Worthington  
Remediation Applicant Company:      City of Chicago Department of Environment  
Remediation Applicant Address:      30 North LaSalle Street  
Remediation Applicant City,St,Zip:      Chicago, IL 60602  
Illinois EPA:                              0316355063  
Site Name:                                  Lake Park Crescent Redevelopment (Parcel 1-Block 1)  
NFR Letter:                                  2004-06-11  
NFR Letter Date Recorded:              2004-06-28  
Comprehensive/Focused:                  Comprehensive  
Worker Caution:                          No  
Acres:    0.3  
Land Use:                                      Residential or Industrial/Commercial  
Ground Water Use Restriction:              No  
Highway Authority Agreement:              No  
Ordinance:                                      Yes  
Industrial - Commercial:                      No  
Slab on Grade:                                  No  
BCT:    No  
Building Slab:                                  No  
Asphalt Used:                                  No  
Concrete Used:                                  No  
Clean Soil 3ft:                                  No  
Clean Soil 10ft:                                  No  
Alternate Barrier:                                  No

Remediation Applicant Name:      Kimberly Worthington  
Remediation Applicant Company:      City of Chicago Department of Environment  
Remediation Applicant Address:      30 North LaSalle Street  
Remediation Applicant City,St,Zip:      Chicago, IL 60602  
Illinois EPA:                              0316355063  
Site Name:                                  Lake Park Crescent Redevelopment (Parcel 3-Block 1)  
NFR Letter:                                  2004-12-20  
NFR Letter Date Recorded:              2005-01-24  
Comprehensive/Focused:                  Comprehensive  
Worker Caution:                          No  
Acres:    0.28  
Land Use:                                      Residential or Industrial/Commercial  
Ground Water Use Restriction:              No  
Highway Authority Agreement:              No  
Ordinance:                                      Yes  
Industrial - Commercial:                      No  
Slab on Grade:                                  No  
BCT:    No  
Building Slab:                                  No  
Asphalt Used:                                  No  
Concrete Used:                                  No  
Clean Soil 3ft:                                  No  
Clean Soil 10ft:                                  No  
Alternate Barrier:                                  No

Remediation Applicant Name:      Kimberly Worthington  
Remediation Applicant Company:      City of Chicago Department of Environment  
Remediation Applicant Address:      30 North LaSalle Street

MAP FINDINGS  
FOCUS MAP 6

Map ID      Site      Database(s)      EPA ID Number

**LAKE PARK CRESCENT REDEVELOPMENT (PARCEL 1-BLOCK 2) (Continued)**

**S105424289**

Remediation Applicant City,St,Zip: Chicago, Il 60602  
 Illinois EPA: 0316355063  
 Site Name: Lake Park Crescent Redevelopment (Parcel 2-Block 2)  
 NFR Letter: 2005-01-19  
 NFR Letter Date Recorded: 2005-01-28  
 Comprehensive/Focused: Comprehensive  
 Worker Caution: Yes  
 Acres: 0.28  
 Land Use: Residential or Industrial/Commercial  
 Ground Water Use Restriction: No  
 Highway Authority Agreement: No  
 Ordinance: Yes  
 Industrial - Commercial: No  
 Slab on Grade: No  
 BCT: No  
 Building Slab: Yes  
 Asphalt Used: Yes  
 Concrete Used: Yes  
 Clean Soil 3ft: Yes  
 Clean Soil 10ft: No  
 Alternate Barrier: No

Remediation Applicant Name: Kimberly Worthington  
 Remediation Applicant Company: City of Chicago Department of Environment  
 Remediation Applicant Address: 30 North LaSalle Street  
 Remediation Applicant City,St,Zip: Chicago, IL 60602  
 Illinois EPA: 0316355063  
 Site Name: Lake Park Crescent Redevelopment (Parcel 1-Block 2)  
 NFR Letter: 2005-01-20  
 NFR Letter Date Recorded: 2005-01-28  
 Comprehensive/Focused: Not reported  
 Worker Caution: Yes  
 Acres: 0.31  
 Land Use: Residential or Industrial/Commercial  
 Ground Water Use Restriction: No  
 Highway Authority Agreement: No  
 Ordinance: Yes  
 Industrial - Commercial: No  
 Slab on Grade: No  
 BCT: No  
 Building Slab: Yes  
 Asphalt Used: Yes  
 Concrete Used: Yes  
 Clean Soil 3ft: Yes  
 Clean Soil 10ft: No  
 Alternate Barrier: No

Remediation Applicant Name: Kimberly Worthington  
 Remediation Applicant Company: City of Chicago Department of Environment  
 Remediation Applicant Address: 30 North LaSalle Street  
 Remediation Applicant City,St,Zip: Chicago, IL 60602  
 Illinois EPA: 0316355063  
 Site Name: Lake Park Crescent Redevelopment (Parcel 4-Block 1)  
 NFR Letter: 2005-01-21  
 NFR Letter Date Recorded: 2005-01-28  
 Comprehensive/Focused: Comprehensive  
 Worker Caution: Yes

MAP FINDINGS  
FOCUS MAP 6

Map ID      Site      Database(s)      EPA ID Number

---

**LAKE PARK CRESCENT REDEVELOPMENT (PARCEL 1-BLOCK 2) (Continued)**

**S105424289**

Acres:	0.35
Land Use:	Residential or Industrial/Commercial
Ground Water Use Restriction:	No
Highway Authority Agreement:	No
Ordinance:	Yes
Industrial - Commercial:	No
Slab on Grade:	No
BCT:	No
Building Slab:	Yes
Asphalt Used:	Yes
Concrete Used:	Yes
Clean Soil 3ft:	Yes
Clean Soil 10ft:	No
Alternate Barrier:	No
Remediation Applicant Name:	Carl Byrd
Remediation Applicant Company:	Chicago Housing Authority
Remediation Applicant Address:	626 West Jackson Boulevard
Remediation Applicant City,St,Zip:	Chicago, IL 60602
Illinois EPA:	0316355063
Site Name:	Lake Park Crescent Redevelopment (Parcel 1-Block 3)
NFR Letter:	2006-03-21
NFR Letter Date Recorded:	2006-04-07
Comprehensive/Focused:	Comprehensive
Worker Caution:	Yes
Acres:	0.75
Land Use:	Residential or Industrial/Commercial
Ground Water Use Restriction:	No
Highway Authority Agreement:	No
Ordinance:	Yes
Industrial - Commercial:	No
Slab on Grade:	No
BCT:	No
Building Slab:	Yes
Asphalt Used:	Yes
Concrete Used:	Yes
Clean Soil 3ft:	No
Clean Soil 10ft:	No
Alternate Barrier:	No
Remediation Applicant Name:	Carl Byrd
Remediation Applicant Company:	Chicago Housing Authority
Remediation Applicant Address:	626 West Jackson Boulevard
Remediation Applicant City,St,Zip:	Chicago, IL 60602
Illinois EPA:	0316355063
Site Name:	Lake Park Crescent Redevelopment (Parcel 3-Block 2)
NFR Letter:	2006-06-13
NFR Letter Date Recorded:	2006-06-30
Comprehensive/Focused:	Comprehensive
Worker Caution:	No
Acres:	0.3
Land Use:	Residential or Industrial/Commercial
Ground Water Use Restriction:	No
Highway Authority Agreement:	No
Ordinance:	No
Industrial - Commercial:	No
Slab on Grade:	No



MAP FINDINGS  
FOCUS MAP 6

Map ID      Site      Database(s)      EPA ID Number

---

**LAKE PARK CRESCENT REDEVELOPMENT (PARCEL 1-BLOCK 2) (Continued)**

**S105424289**

BCT: No  
 Building Slab: No  
 Asphalt Used: No  
 Concrete Used: No  
 Clean Soil 3ft: No  
 Clean Soil 10ft: No  
 Alternate Barrier: No

Remediation Applicant Name: Carl Byrd  
 Remediation Applicant Company: Chicago Housing Authority  
 Remediation Applicant Address: 626 West Jackson Boulevard  
 Remediation Applicant City,St,Zip: Chicago, IL 60602  
 Illinois EPA: 0316355063  
 Site Name: Lake Park Crescent Redevelopment (Parcel 5-Block 1)  
 NFR Letter: 2006-06-14  
 NFR Letter Date Recorded: 2006-06-30  
 Comprehensive/Focused: Comprehensive  
 Worker Caution: No  
 Acres: 0.3  
 Land Use: Residential or Industrial/Commercial  
 Ground Water Use Restriction: No  
 Highway Authority Agreement: No  
 Ordinance: No  
 Industrial - Commercial: No  
 Slab on Grade: No  
 BCT: No  
 Building Slab: No  
 Asphalt Used: No  
 Concrete Used: No  
 Clean Soil 3ft: No  
 Clean Soil 10ft: No  
 Alternate Barrier: No

Remediation Applicant Name: Kari Saba  
 Remediation Applicant Company: Chicago Housing Authority  
 Remediation Applicant Address: 60 East Van Buren  
 Remediation Applicant City,St,Zip: Chicago, IL 60602  
 Illinois EPA: 0316355063  
 Site Name: Lake Park Crescent Redevelopment (Parcels in Blocks 3 & 4)  
 NFR Letter: 2014-09-04  
 NFR Letter Date Recorded: 2014-09-23  
 Comprehensive/Focused: Comprehensive  
 Worker Caution: Yes  
 Acres: 1.71  
 Land Use: Residential or Industrial/Commercial  
 Ground Water Use Restriction: No  
 Highway Authority Agreement: No  
 Ordinance: Yes  
 Industrial - Commercial: No  
 Slab on Grade: Yes  
 BCT: No  
 Building Slab: Yes  
 Asphalt Used: No  
 Concrete Used: Yes  
 Clean Soil 3ft: Yes  
 Clean Soil 10ft: No  
 Alternate Barrier: No

MAP FINDINGS  
FOCUS MAP 6

Map ID      Site      Database(s)      EPA ID Number

**LAKE PARK CRESCENT REDEVELOPMENT (PARCEL 1-BLOCK 2) (Continued)**

**S105424289**

Remediation Applicant Name: John Gerut  
 Remediation Applicant Company: Chicago Housing Authority  
 Remediation Applicant Address: 60 East Van Buren Street  
 Remediation Applicant City,St,Zip: Chicago, IL 60602  
 Illinois EPA: 0316355063  
 Site Name: Lake Park Crescent Redevelopment (Parcel 6-Block 2)  
 NFR Letter: 2012-10-04  
 NFR Letter Date Recorded: 2012-10-15  
 Comprehensive/Focused: Comprehensive  
 Worker Caution: No  
 Acres: 0.812  
 Land Use: Residential or Industrial/Commercial  
 Ground Water Use Restriction: Yes  
 Highway Authority Agreement: No  
 Ordinance: No  
 Industrial - Commercial: No  
 Slab on Grade: No  
 BCT: No  
 Building Slab: No  
 Asphalt Used: No  
 Concrete Used: No  
 Clean Soil 3ft: No  
 Clean Soil 10ft: No  
 Alternate Barrier: No

IL EPA Id: 0316355063  
 US EPA Id: Not reported  
 Longitude: -87.599928  
 Latitude: 41.820232  
 Contact Name: Kari Saba  
 Contact Address: 60 East Van Buren  
 Contact City,St,Zip: Chicago, IL 60605  
 Contact Phone: (312) 913-7612  
 Date Enrolled: 05/09/2002  
 Point Of Contact: John Geiger  
 Consultant Company: Environmental Design International, Inc.  
 Consultant Address: 33 West Monroe Street  
 Consultant City,St,Zip: Chicago, IL 60603  
 Consultant Phone: (312) 345-1400  
 Proj Mgr Assigned: James Baldwin  
 Sec. 4 Letter Date: Not reported  
 Active: No

No Further Remediation Letter Dt: 01/21/2005  
 Remediation Applicant Co: Chicago Housing Authority  
 Effective: True  
 Remediation Applicant Name: Carl Byrd  
 Remediation Applicant Company: Chicago Housing Authority  
 Remediation Applicant Address: 626 West Jackson Boulevard  
 Remediation Applicant City,St,Zip: Chicago, IL 60602  
 Illinois EPA: 0316355063  
 Site Name: Lake Park Crescent Redevelopment (Terrace Park-Block 5)  
 NFR Letter: 2008-06-11  
 NFR Letter Date Recorded: 2008-07-14  
 Comprehensive/Focused: Comprehensive  
 Worker Caution: Yes  
 Acres: 2.85

MAP FINDINGS  
FOCUS MAP 6

Map ID Site Database(s) EPA ID Number

**LAKE PARK CRESCENT REDEVELOPMENT (PARCEL 1-BLOCK 2) (Continued)**

**S105424289**

Land Use: Residential or Industrial/Commercial  
 Ground Water Use Restriction: No  
 Highway Authority Agreement: No  
 Ordinance: Yes  
 Industrial - Commercial: No  
 Slab on Grade: No  
 BCT: No  
 Building Slab: No  
 Asphalt Used: No  
 Concrete Used: No  
 Clean Soil 3ft: Yes  
 Clean Soil 10ft: No  
 Alternate Barrier: No

Remediation Applicant Name: John Gerut  
 Remediation Applicant Company: Chicago Housing Authority  
 Remediation Applicant Address: 60 East Van Buren Street  
 Remediation Applicant City,St,Zip: Chicago, IL 60602  
 Illinois EPA: 0316355063  
 Site Name: Lake Park Crescent Redevelopment (Parcel 6-Block 1 & Parcel 4-Block 2)  
 NFR Letter: 2008-07-24  
 NFR Letter Date Recorded: 2008-08-05  
 Comprehensive/Focused: Comprehensive  
 Worker Caution: Yes  
 Acres: 0.93  
 Land Use: Residential or Industrial/Commercial  
 Ground Water Use Restriction: No  
 Highway Authority Agreement: No  
 Ordinance: Yes  
 Industrial - Commercial: No  
 Slab on Grade: No  
 BCT: No  
 Building Slab: Yes  
 Asphalt Used: No  
 Concrete Used: Yes  
 Clean Soil 3ft: Yes  
 Clean Soil 10ft: No  
 Alternate Barrier: No

Remediation Applicant Name: John Gerut  
 Remediation Applicant Company: Chicago Housing Authority  
 Remediation Applicant Address: 60 East Van Buren Street  
 Remediation Applicant City,St,Zip: Chicago, IL 60602  
 Illinois EPA: 0316355063  
 Site Name: Lake Park Crescent Redevelopment (Parcel 5-Block 2)  
 NFR Letter: 2008-09-08  
 NFR Letter Date Recorded: 2008-09-23  
 Comprehensive/Focused: Comprehensive  
 Worker Caution: Yes  
 Acres: 0.73  
 Land Use: Residential or Industrial/Commercial  
 Ground Water Use Restriction: No  
 Highway Authority Agreement: No  
 Ordinance: Yes  
 Industrial - Commercial: No  
 Slab on Grade: No  
 BCT: No

MAP FINDINGS  
 FOCUS MAP 6

Map ID	Site	Database(s)	EPA ID Number
--------	------	-------------	---------------

**LAKE PARK CRESCENT REDEVELOPMENT (PARCEL 1-BLOCK 2) (Continued)**

**S105424289**

Building Slab:	Yes
Asphalt Used:	No
Concrete Used:	Yes
Clean Soil 3ft:	Yes
Clean Soil 10ft:	No
Alternate Barrier:	No

Remediation Applicant Name:	Kimberly Worthington
Remediation Applicant Company:	City of Chicago Department of nvironment
Remediation Applicant Address:	30 North LaSalle Street
Remediation Applicant City,St,Zip:	Chicago, IL 60602
Illinois EPA:	0316355063
Site Name:	Lake Park Crescent Redevelopment (Parcel 2-Block 1)
NFR Letter:	2004-06-10
NFR Letter Date Recorded:	2004-06-28
Comprehensive/Focused:	Comprehensive
Worker Caution:	No
Acres:	0.3
Land Use:	Residential or Industrial/Commercial
Ground Water Use Restriction:	No
Highway Authority Agreement:	No
Ordinance:	Yes
Industrial - Commercial:	No
Slab on Grade:	No
BCT:	No
Building Slab:	No
Asphalt Used:	No
Concrete Used:	No
Clean Soil 3ft:	No
Clean Soil 10ft:	No
Alternate Barrier:	No

Remediation Applicant Name:	Kimberly Worthington
Remediation Applicant Company:	City of Chicago Department of Environment
Remediation Applicant Address:	30 North LaSalle Street
Remediation Applicant City,St,Zip:	Chicago, IL 60602
Illinois EPA:	0316355063
Site Name:	Lake Park Crescent Redevelopment (Parcel 1-Block 1)
NFR Letter:	2004-06-11
NFR Letter Date Recorded:	2004-06-28
Comprehensive/Focused:	Comprehensive
Worker Caution:	No
Acres:	0.3
Land Use:	Residential or Industrial/Commercial
Ground Water Use Restriction:	No
Highway Authority Agreement:	No
Ordinance:	Yes
Industrial - Commercial:	No
Slab on Grade:	No
BCT:	No
Building Slab:	No
Asphalt Used:	No
Concrete Used:	No
Clean Soil 3ft:	No
Clean Soil 10ft:	No
Alternate Barrier:	No

MAP FINDINGS  
FOCUS MAP 6

Map ID      Site      Database(s)      EPA ID Number

**LAKE PARK CRESCENT REDEVELOPMENT (PARCEL 1-BLOCK 2) (Continued)**

**S105424289**

Remediation Applicant Name: Kimberly Worthington  
 Remediation Applicant Company: City of Chicago Department of Environment  
 Remediation Applicant Address: 30 North LaSalle Street  
 Remediation Applicant City,St,Zip: Chicago, IL 60602  
 Illinois EPA: 0316355063  
 Site Name: Lake Park Crescent Redevelopment (Parcel 3-Block 1)  
 NFR Letter: 2004-12-20  
 NFR Letter Date Recorded: 2005-01-24  
 Comprehensive/Focused: Comprehensive  
 Worker Caution: No  
 Acres: 0.28  
 Land Use: Residential or Industrial/Commercial  
 Ground Water Use Restriction: No  
 Highway Authority Agreement: No  
 Ordinance: Yes  
 Industrial - Commercial: No  
 Slab on Grade: No  
 BCT: No  
 Building Slab: No  
 Asphalt Used: No  
 Concrete Used: No  
 Clean Soil 3ft: No  
 Clean Soil 10ft: No  
 Alternate Barrier: No

Remediation Applicant Name: Kimberly Worthington  
 Remediation Applicant Company: City of Chicago Department of Environment  
 Remediation Applicant Address: 30 North LaSalle Street  
 Remediation Applicant City,St,Zip: Chicago, IL 60602  
 Illinois EPA: 0316355063  
 Site Name: Lake Park Crescent Redevelopment (Parcel 2-Block 2)  
 NFR Letter: 2005-01-19  
 NFR Letter Date Recorded: 2005-01-28  
 Comprehensive/Focused: Comprehensive  
 Worker Caution: Yes  
 Acres: 0.28  
 Land Use: Residential or Industrial/Commercial  
 Ground Water Use Restriction: No  
 Highway Authority Agreement: No  
 Ordinance: Yes  
 Industrial - Commercial: No  
 Slab on Grade: No  
 BCT: No  
 Building Slab: Yes  
 Asphalt Used: Yes  
 Concrete Used: Yes  
 Clean Soil 3ft: Yes  
 Clean Soil 10ft: No  
 Alternate Barrier: No

Remediation Applicant Name: Kimberly Worthington  
 Remediation Applicant Company: City of Chicago Department of Environment  
 Remediation Applicant Address: 30 North LaSalle Street  
 Remediation Applicant City,St,Zip: Chicago, IL 60602  
 Illinois EPA: 0316355063  
 Site Name: Lake Park Crescent Redevelopment (Parcel 1-Block 2)  
 NFR Letter: 2005-01-20

MAP FINDINGS  
FOCUS MAP 6

Map ID Site Database(s) EPA ID Number

**LAKE PARK CRESCENT REDEVELOPMENT (PARCEL 1-BLOCK 2) (Continued)**

**S105424289**

NFR Letter Date Recorded: 2005-01-28  
 Comprehensive/Focused: Not reported  
 Worker Caution: Yes  
 Acres: 0.31  
 Land Use: Residential or Industrial/Commercial  
 Ground Water Use Restriction: No  
 Highway Authority Agreement: No  
 Ordinance: Yes  
 Industrial - Commercial: No  
 Slab on Grade: No  
 BCT: No  
 Building Slab: Yes  
 Asphalt Used: Yes  
 Concrete Used: Yes  
 Clean Soil 3ft: Yes  
 Clean Soil 10ft: No  
 Alternate Barrier: No

Remediation Applicant Name: Kimberly Worthington  
 Remediation Applicant Company: City of Chicago Department of Environment  
 Remediation Applicant Address: 30 North LaSalle Street  
 Remediation Applicant City,St,Zip: Chicago, IL 60602  
 Illinois EPA: 0316355063  
 Site Name: Lake Park Crescent Redevelopment (Parcel 4-Block 1)  
 NFR Letter: 2005-01-21  
 NFR Letter Date Recorded: 2005-01-28  
 Comprehensive/Focused: Comprehensive  
 Worker Caution: Yes  
 Acres: 0.35  
 Land Use: Residential or Industrial/Commercial  
 Ground Water Use Restriction: No  
 Highway Authority Agreement: No  
 Ordinance: Yes  
 Industrial - Commercial: No  
 Slab on Grade: No  
 BCT: No  
 Building Slab: Yes  
 Asphalt Used: Yes  
 Concrete Used: Yes  
 Clean Soil 3ft: Yes  
 Clean Soil 10ft: No  
 Alternate Barrier: No

Remediation Applicant Name: Carl Byrd  
 Remediation Applicant Company: Chicago Housing Authority  
 Remediation Applicant Address: 626 West Jackson Boulevard  
 Remediation Applicant City,St,Zip: Chicago, IL 60602  
 Illinois EPA: 0316355063  
 Site Name: Lake Park Crescent Redevelopment (Parcel 1-Block 3)  
 NFR Letter: 2006-03-21  
 NFR Letter Date Recorded: 2006-04-07  
 Comprehensive/Focused: Comprehensive  
 Worker Caution: Yes  
 Acres: 0.75  
 Land Use: Residential or Industrial/Commercial  
 Ground Water Use Restriction: No  
 Highway Authority Agreement: No

MAP FINDINGS  
FOCUS MAP 6

Map ID	Site	Database(s)	EPA ID Number
--------	------	-------------	---------------

**LAKE PARK CRESCENT REDEVELOPMENT (PARCEL 1-BLOCK 2) (Continued)**

**S105424289**

Ordinance: Yes  
 Industrial - Commercial: No  
 Slab on Grade: No  
 BCT: No  
 Building Slab: Yes  
 Asphalt Used: Yes  
 Concrete Used: Yes  
 Clean Soil 3ft: No  
 Clean Soil 10ft: No  
 Alternate Barrier: No

Remediation Applicant Name: Carl Byrd  
 Remediation Applicant Company: Chicago Housing Authority  
 Remediation Applicant Address: 626 West Jackson Boulevard  
 Remediation Applicant City,St,Zip: Chicago, IL 60602  
 Illinois EPA: 0316355063  
 Site Name: Lake Park Crescent Redevelopment (Parcel 3-Block 2)  
 NFR Letter: 2006-06-13  
 NFR Letter Date Recorded: 2006-06-30  
 Comprehensive/Focused: Comprehensive  
 Worker Caution: No  
 Acres: 0.3  
 Land Use: Residential or Industrial/Commercial  
 Ground Water Use Restriction: No  
 Highway Authority Agreement: No  
 Ordinance: No  
 Industrial - Commercial: No  
 Slab on Grade: No  
 BCT: No  
 Building Slab: No  
 Asphalt Used: No  
 Concrete Used: No  
 Clean Soil 3ft: No  
 Clean Soil 10ft: No  
 Alternate Barrier: No

Remediation Applicant Name: Carl Byrd  
 Remediation Applicant Company: Chicago Housing Authority  
 Remediation Applicant Address: 626 West Jackson Boulevard  
 Remediation Applicant City,St,Zip: Chicago, IL 60602  
 Illinois EPA: 0316355063  
 Site Name: Lake Park Crescent Redevelopment (Parcel 5-Block 1)  
 NFR Letter: 2006-06-14  
 NFR Letter Date Recorded: 2006-06-30  
 Comprehensive/Focused: Comprehensive  
 Worker Caution: No  
 Acres: 0.3  
 Land Use: Residential or Industrial/Commercial  
 Ground Water Use Restriction: No  
 Highway Authority Agreement: No  
 Ordinance: No  
 Industrial - Commercial: No  
 Slab on Grade: No  
 BCT: No  
 Building Slab: No  
 Asphalt Used: No  
 Concrete Used: No

MAP FINDINGS  
FOCUS MAP 6

Map ID	Site	Database(s)	EPA ID Number
--------	------	-------------	---------------

**LAKE PARK CRESCENT REDEVELOPMENT (PARCEL 1-BLOCK 2) (Continued)**

**S105424289**

Clean Soil 3ft: No  
Clean Soil 10ft: No  
Alternate Barrier: No

Remediation Applicant Name: Kari Saba  
Remediation Applicant Company: Chicago Housing Authority  
Remediation Applicant Address: 60 East Van Buren  
Remediation Applicant City,St,Zip: Chicago, IL 60602  
Illinois EPA: 0316355063  
Site Name: Lake Park Crescent Redevelopment (Parcels in Blocks 3 & 4)  
NFR Letter: 2014-09-04  
NFR Letter Date Recorded: 2014-09-23  
Comprehensive/Focused: Comprehensive  
Worker Caution: Yes  
Acres: 1.71  
Land Use: Residential or Industrial/Commercial  
Ground Water Use Restriction: No  
Highway Authority Agreement: No  
Ordinance: Yes  
Industrial - Commercial: No  
Slab on Grade: Yes  
BCT: No  
Building Slab: Yes  
Asphalt Used: No  
Concrete Used: Yes  
Clean Soil 3ft: Yes  
Clean Soil 10ft: No  
Alternate Barrier: No

Remediation Applicant Name: John Gerut  
Remediation Applicant Company: Chicago Housing Authority  
Remediation Applicant Address: 60 East Van Buren Street  
Remediation Applicant City,St,Zip: Chicago, IL 60602  
Illinois EPA: 0316355063  
Site Name: Lake Park Crescent Redevelopment (Parcel 6-Block 2)  
NFR Letter: 2012-10-04  
NFR Letter Date Recorded: 2012-10-15  
Comprehensive/Focused: Comprehensive  
Worker Caution: No  
Acres: 0.812  
Land Use: Residential or Industrial/Commercial  
Ground Water Use Restriction: Yes  
Highway Authority Agreement: No  
Ordinance: No  
Industrial - Commercial: No  
Slab on Grade: No  
BCT: No  
Building Slab: No  
Asphalt Used: No  
Concrete Used: No  
Clean Soil 3ft: No  
Clean Soil 10ft: No  
Alternate Barrier: No

IL EPA Id: 0316355063  
US EPA Id: Not reported



MAP FINDINGS  
FOCUS MAP 6

Map ID Site Database(s) EPA ID Number

**LAKE PARK CRESCENT REDEVELOPMENT (PARCEL 1-BLOCK 2) (Continued)**

**S105424289**

Longitude: -87.599928  
 Latitude: 41.820232  
 Contact Name: Kari Saba  
 Contact Address: 60 East Van Buren  
 Contact City,St,Zip: Chicago, IL 60605  
 Contact Phone: (312) 913-7612  
 Date Enrolled: 05/09/2002  
 Point Of Contact: John Geiger  
 Consultant Company: Environmental Design International, Inc.  
 Consultant Address: 33 West Monroe Street  
 Consultant City,St,Zip: Chicago, IL 60603  
 Consultant Phone: (312) 345-1400  
 Proj Mgr Assigned: James Baldwin  
 Sec. 4 Letter Date: Not reported  
 Active: No  
 No Further Remediation Letter Dt: 10/04/2012  
 Remediation Applicant Co: Chicago Housing Authority  
 Effective: True  
 Remediation Applicant Name: Carl Byrd  
 Remediation Applicant Company: Chicago Housing Authority  
 Remediation Applicant Address: 626 West Jackson Boulevard  
 Remediation Applicant City,St,Zip: Chicago, IL 60602  
 Illinois EPA: 0316355063  
 Site Name: Lake Park Crescent Redevelopment (Terrace Park-Block 5)  
 NFR Letter: 2008-06-11  
 NFR Letter Date Recorded: 2008-07-14  
 Comprehensive/Focused: Comprehensive  
 Worker Caution: Yes  
 Acres: 2.85  
 Land Use: Residential or Industrial/Commercial  
 Ground Water Use Restriction: No  
 Highway Authority Agreement: No  
 Ordinance: Yes  
 Industrial - Commercial: No  
 Slab on Grade: No  
 BCT: No  
 Building Slab: No  
 Asphalt Used: No  
 Concrete Used: No  
 Clean Soil 3ft: Yes  
 Clean Soil 10ft: No  
 Alternate Barrier: No  
  
 Remediation Applicant Name: John Gerut  
 Remediation Applicant Company: Chicago Housing Authority  
 Remediation Applicant Address: 60 East Van Buren Street  
 Remediation Applicant City,St,Zip: Chicago, IL 60602  
 Illinois EPA: 0316355063  
 Site Name: Lake Park Crescent Redevelopment (Parcel 6-Block 1 & Parcel 4-Block 2)  
 NFR Letter: 2008-07-24  
 NFR Letter Date Recorded: 2008-08-05  
 Comprehensive/Focused: Comprehensive  
 Worker Caution: Yes  
 Acres: 0.93  
 Land Use: Residential or Industrial/Commercial  
 Ground Water Use Restriction: No  
 Highway Authority Agreement: No

MAP FINDINGS  
FOCUS MAP 6

Map ID	Site	Database(s)	EPA ID Number
--------	------	-------------	---------------

**LAKE PARK CRESCENT REDEVELOPMENT (PARCEL 1-BLOCK 2) (Continued)**

**S105424289**

Ordinance: Yes  
 Industrial - Commercial: No  
 Slab on Grade: No  
 BCT: No  
 Building Slab: Yes  
 Asphalt Used: No  
 Concrete Used: Yes  
 Clean Soil 3ft: Yes  
 Clean Soil 10ft: No  
 Alternate Barrier: No

Remediation Applicant Name: John Gerut  
 Remediation Applicant Company: Chicago Housing Authority  
 Remediation Applicant Address: 60 East Van Buren Street  
 Remediation Applicant City,St,Zip: Chicago, IL 60602  
 Illinois EPA: 0316355063  
 Site Name: Lake Park Crescent Redevelopment (Parcel 5-Block 2)  
 NFR Letter: 2008-09-08  
 NFR Letter Date Recorded: 2008-09-23  
 Comprehensive/Focused: Comprehensive  
 Worker Caution: Yes  
 Acres: 0.73  
 Land Use: Residential or Industrial/Commercial  
 Ground Water Use Restriction: No  
 Highway Authority Agreement: No  
 Ordinance: Yes  
 Industrial - Commercial: No  
 Slab on Grade: No  
 BCT: No  
 Building Slab: Yes  
 Asphalt Used: No  
 Concrete Used: Yes  
 Clean Soil 3ft: Yes  
 Clean Soil 10ft: No  
 Alternate Barrier: No

Remediation Applicant Name: Kimberly Worthington  
 Remediation Applicant Company: City of Chicago Department of nvironment  
 Remediation Applicant Address: 30 North LaSalle Street  
 Remediation Applicant City,St,Zip: Chicago, IL 60602  
 Illinois EPA: 0316355063  
 Site Name: Lake Park Crescent Redevelopment (Parcel 2-Block 1)  
 NFR Letter: 2004-06-10  
 NFR Letter Date Recorded: 2004-06-28  
 Comprehensive/Focused: Comprehensive  
 Worker Caution: No  
 Acres: 0.3  
 Land Use: Residential or Industrial/Commercial  
 Ground Water Use Restriction: No  
 Highway Authority Agreement: No  
 Ordinance: Yes  
 Industrial - Commercial: No  
 Slab on Grade: No  
 BCT: No  
 Building Slab: No  
 Asphalt Used: No  
 Concrete Used: No

MAP FINDINGS  
FOCUS MAP 6

Map ID	Site	Database(s)	EPA ID Number
--------	------	-------------	---------------

**LAKE PARK CRESCENT REDEVELOPMENT (PARCEL 1-BLOCK 2) (Continued)**

**S105424289**

Clean Soil 3ft: No  
Clean Soil 10ft: No  
Alternate Barrier: No

Remediation Applicant Name: Kimberly Worthington  
Remediation Applicant Company: City of Chicago Department of Environment  
Remediation Applicant Address: 30 North LaSalle Street  
Remediation Applicant City,St,Zip: Chicago, IL 60602  
Illinois EPA: 0316355063  
Site Name: Lake Park Crescent Redevelopment (Parcel 1-Block 1)  
NFR Letter: 2004-06-11  
NFR Letter Date Recorded: 2004-06-28  
Comprehensive/Focused: Comprehensive  
Worker Caution: No  
Acres: 0.3  
Land Use: Residential or Industrial/Commercial  
Ground Water Use Restriction: No  
Highway Authority Agreement: No  
Ordinance: Yes  
Industrial - Commercial: No  
Slab on Grade: No  
BCT: No  
Building Slab: No  
Asphalt Used: No  
Concrete Used: No  
Clean Soil 3ft: No  
Clean Soil 10ft: No  
Alternate Barrier: No

Remediation Applicant Name: Kimberly Worthington  
Remediation Applicant Company: City of Chicago Department of Environment  
Remediation Applicant Address: 30 North LaSalle Street  
Remediation Applicant City,St,Zip: Chicago, IL 60602  
Illinois EPA: 0316355063  
Site Name: Lake Park Crescent Redevelopment (Parcel 3-Block 1)  
NFR Letter: 2004-12-20  
NFR Letter Date Recorded: 2005-01-24  
Comprehensive/Focused: Comprehensive  
Worker Caution: No  
Acres: 0.28  
Land Use: Residential or Industrial/Commercial  
Ground Water Use Restriction: No  
Highway Authority Agreement: No  
Ordinance: Yes  
Industrial - Commercial: No  
Slab on Grade: No  
BCT: No  
Building Slab: No  
Asphalt Used: No  
Concrete Used: No  
Clean Soil 3ft: No  
Clean Soil 10ft: No  
Alternate Barrier: No

Remediation Applicant Name: Kimberly Worthington  
Remediation Applicant Company: City of Chicago Department of Environment  
Remediation Applicant Address: 30 North LaSalle Street

MAP FINDINGS  
FOCUS MAP 6

Map ID	Site	Database(s)	EPA ID Number
--------	------	-------------	---------------

**LAKE PARK CRESCENT REDEVELOPMENT (PARCEL 1-BLOCK 2) (Continued)**

**S105424289**

Remediation Applicant City,St,Zip: Chicago, Il 60602  
 Illinois EPA: 0316355063  
 Site Name: Lake Park Crescent Redevelopment (Parcel 2-Block 2)  
 NFR Letter: 2005-01-19  
 NFR Letter Date Recorded: 2005-01-28  
 Comprehensive/Focused: Comprehensive  
 Worker Caution: Yes  
 Acres: 0.28  
 Land Use: Residential or Industrial/Commercial  
 Ground Water Use Restriction: No  
 Highway Authority Agreement: No  
 Ordinance: Yes  
 Industrial - Commercial: No  
 Slab on Grade: No  
 BCT: No  
 Building Slab: Yes  
 Asphalt Used: Yes  
 Concrete Used: Yes  
 Clean Soil 3ft: Yes  
 Clean Soil 10ft: No  
 Alternate Barrier: No

Remediation Applicant Name: Kimberly Worthington  
 Remediation Applicant Company: City of Chicago Department of Environment  
 Remediation Applicant Address: 30 North LaSalle Street  
 Remediation Applicant City,St,Zip: Chicago, IL 60602  
 Illinois EPA: 0316355063  
 Site Name: Lake Park Crescent Redevelopment (Parcel 1-Block 2)  
 NFR Letter: 2005-01-20  
 NFR Letter Date Recorded: 2005-01-28  
 Comprehensive/Focused: Not reported  
 Worker Caution: Yes  
 Acres: 0.31  
 Land Use: Residential or Industrial/Commercial  
 Ground Water Use Restriction: No  
 Highway Authority Agreement: No  
 Ordinance: Yes  
 Industrial - Commercial: No  
 Slab on Grade: No  
 BCT: No  
 Building Slab: Yes  
 Asphalt Used: Yes  
 Concrete Used: Yes  
 Clean Soil 3ft: Yes  
 Clean Soil 10ft: No  
 Alternate Barrier: No

Remediation Applicant Name: Kimberly Worthington  
 Remediation Applicant Company: City of Chicago Department of Environment  
 Remediation Applicant Address: 30 North LaSalle Street  
 Remediation Applicant City,St,Zip: Chicago, IL 60602  
 Illinois EPA: 0316355063  
 Site Name: Lake Park Crescent Redevelopment (Parcel 4-Block 1)  
 NFR Letter: 2005-01-21  
 NFR Letter Date Recorded: 2005-01-28  
 Comprehensive/Focused: Comprehensive  
 Worker Caution: Yes

MAP FINDINGS  
FOCUS MAP 6

Map ID      Site      Database(s)      EPA ID Number

---

**LAKE PARK CRESCENT REDEVELOPMENT (PARCEL 1-BLOCK 2) (Continued)**

**S105424289**

Acres:	0.35
Land Use:	Residential or Industrial/Commercial
Ground Water Use Restriction:	No
Highway Authority Agreement:	No
Ordinance:	Yes
Industrial - Commercial:	No
Slab on Grade:	No
BCT:	No
Building Slab:	Yes
Asphalt Used:	Yes
Concrete Used:	Yes
Clean Soil 3ft:	Yes
Clean Soil 10ft:	No
Alternate Barrier:	No
Remediation Applicant Name:	Carl Byrd
Remediation Applicant Company:	Chicago Housing Authority
Remediation Applicant Address:	626 West Jackson Boulevard
Remediation Applicant City,St,Zip:	Chicago, IL 60602
Illinois EPA:	0316355063
Site Name:	Lake Park Crescent Redevelopment (Parcel 1-Block 3)
NFR Letter:	2006-03-21
NFR Letter Date Recorded:	2006-04-07
Comprehensive/Focused:	Comprehensive
Worker Caution:	Yes
Acres:	0.75
Land Use:	Residential or Industrial/Commercial
Ground Water Use Restriction:	No
Highway Authority Agreement:	No
Ordinance:	Yes
Industrial - Commercial:	No
Slab on Grade:	No
BCT:	No
Building Slab:	Yes
Asphalt Used:	Yes
Concrete Used:	Yes
Clean Soil 3ft:	No
Clean Soil 10ft:	No
Alternate Barrier:	No
Remediation Applicant Name:	Carl Byrd
Remediation Applicant Company:	Chicago Housing Authority
Remediation Applicant Address:	626 West Jackson Boulevard
Remediation Applicant City,St,Zip:	Chicago, IL 60602
Illinois EPA:	0316355063
Site Name:	Lake Park Crescent Redevelopment (Parcel 3-Block 2)
NFR Letter:	2006-06-13
NFR Letter Date Recorded:	2006-06-30
Comprehensive/Focused:	Comprehensive
Worker Caution:	No
Acres:	0.3
Land Use:	Residential or Industrial/Commercial
Ground Water Use Restriction:	No
Highway Authority Agreement:	No
Ordinance:	No
Industrial - Commercial:	No
Slab on Grade:	No

MAP FINDINGS  
FOCUS MAP 6

Map ID Site Database(s) EPA ID Number

**LAKE PARK CRESCENT REDEVELOPMENT (PARCEL 1-BLOCK 2) (Continued)**

**S105424289**

BCT: No  
Building Slab: No  
Asphalt Used: No  
Concrete Used: No  
Clean Soil 3ft: No  
Clean Soil 10ft: No  
Alternate Barrier: No

Remediation Applicant Name: Carl Byrd  
Remediation Applicant Company: Chicago Housing Authority  
Remediation Applicant Address: 626 West Jackson Boulevard  
Remediation Applicant City,St,Zip: Chicago, IL 60602  
Illinois EPA: 0316355063  
Site Name: Lake Park Crescent Redevelopment (Parcel 5-Block 1)  
NFR Letter: 2006-06-14  
NFR Letter Date Recorded: 2006-06-30  
Comprehensive/Focused: Comprehensive  
Worker Caution: No  
Acres: 0.3  
Land Use: Residential or Industrial/Commercial  
Ground Water Use Restriction: No  
Highway Authority Agreement: No  
Ordinance: No  
Industrial - Commercial: No  
Slab on Grade: No  
BCT: No  
Building Slab: No  
Asphalt Used: No  
Concrete Used: No  
Clean Soil 3ft: No  
Clean Soil 10ft: No  
Alternate Barrier: No

Remediation Applicant Name: Kari Saba  
Remediation Applicant Company: Chicago Housing Authority  
Remediation Applicant Address: 60 East Van Buren  
Remediation Applicant City,St,Zip: Chicago, IL 60602  
Illinois EPA: 0316355063  
Site Name: Lake Park Crescent Redevelopment (Parcels in Blocks 3 & 4)  
NFR Letter: 2014-09-04  
NFR Letter Date Recorded: 2014-09-23  
Comprehensive/Focused: Comprehensive  
Worker Caution: Yes  
Acres: 1.71  
Land Use: Residential or Industrial/Commercial  
Ground Water Use Restriction: No  
Highway Authority Agreement: No  
Ordinance: Yes  
Industrial - Commercial: No  
Slab on Grade: Yes  
BCT: No  
Building Slab: Yes  
Asphalt Used: No  
Concrete Used: Yes  
Clean Soil 3ft: Yes  
Clean Soil 10ft: No  
Alternate Barrier: No

MAP FINDINGS  
FOCUS MAP 6

Map ID      Site      Database(s)      EPA ID Number

**LAKE PARK CRESCENT REDEVELOPMENT (PARCEL 1-BLOCK 2) (Continued)**

**S105424289**

Remediation Applicant Name: John Gerut  
 Remediation Applicant Company: Chicago Housing Authority  
 Remediation Applicant Address: 60 East Van Buren Street  
 Remediation Applicant City,St,Zip: Chicago, IL 60602  
 Illinois EPA: 0316355063  
 Site Name: Lake Park Crescent Redevelopment (Parcel 6-Block 2)  
 NFR Letter: 2012-10-04  
 NFR Letter Date Recorded: 2012-10-15  
 Comprehensive/Focused: Comprehensive  
 Worker Caution: No  
 Acres: 0.812  
 Land Use: Residential or Industrial/Commercial  
 Ground Water Use Restriction: Yes  
 Highway Authority Agreement: No  
 Ordinance: No  
 Industrial - Commercial: No  
 Slab on Grade: No  
 BCT: No  
 Building Slab: No  
 Asphalt Used: No  
 Concrete Used: No  
 Clean Soil 3ft: No  
 Clean Soil 10ft: No  
 Alternate Barrier: No

IL EPA Id: 0316355063  
 US EPA Id: Not reported  
 Longitude: -87.599928  
 Latitude: 41.820232  
 Contact Name: Kari Saba  
 Contact Address: 60 East Van Buren  
 Contact City,St,Zip: Chicago, IL 60605  
 Contact Phone: (312) 913-7612  
 Date Enrolled: 05/09/2002  
 Point Of Contact: John Geiger  
 Consultant Company: Environmental Design International, Inc.  
 Consultant Address: 33 West Monroe Street  
 Consultant City,St,Zip: Chicago, IL 60603  
 Consultant Phone: (312) 345-1400  
 Proj Mgr Assigned: James Baldwin  
 Sec. 4 Letter Date: Not reported  
 Active: No  
 No Further Remediation Letter Dt: 03/22/2006  
 Remediation Applicant Co: Chicago Housing Authority  
 Effective: False  
 Remediation Applicant Name: Carl Byrd  
 Remediation Applicant Company: Chicago Housing Authority  
 Remediation Applicant Address: 626 West Jackson Boulevard  
 Remediation Applicant City,St,Zip: Chicago, IL 60602  
 Illinois EPA: 0316355063  
 Site Name: Lake Park Crescent Redevelopment (Terrace Park-Block 5)  
 NFR Letter: 2008-06-11  
 NFR Letter Date Recorded: 2008-07-14  
 Comprehensive/Focused: Comprehensive  
 Worker Caution: Yes  
 Acres: 2.85

MAP FINDINGS  
FOCUS MAP 6

Map ID Site Database(s) EPA ID Number

**LAKE PARK CRESCENT REDEVELOPMENT (PARCEL 1-BLOCK 2) (Continued)**

**S105424289**

Land Use: Residential or Industrial/Commercial  
 Ground Water Use Restriction: No  
 Highway Authority Agreement: No  
 Ordinance: Yes  
 Industrial - Commercial: No  
 Slab on Grade: No  
 BCT: No  
 Building Slab: No  
 Asphalt Used: No  
 Concrete Used: No  
 Clean Soil 3ft: Yes  
 Clean Soil 10ft: No  
 Alternate Barrier: No

Remediation Applicant Name: John Gerut  
 Remediation Applicant Company: Chicago Housing Authority  
 Remediation Applicant Address: 60 East Van Buren Street  
 Remediation Applicant City,St,Zip: Chicago, IL 60602  
 Illinois EPA: 0316355063  
 Site Name: Lake Park Crescent Redevelopment (Parcel 6-Block 1 & Parcel 4-Block 2)  
 NFR Letter: 2008-07-24  
 NFR Letter Date Recorded: 2008-08-05  
 Comprehensive/Focused: Comprehensive  
 Worker Caution: Yes  
 Acres: 0.93  
 Land Use: Residential or Industrial/Commercial  
 Ground Water Use Restriction: No  
 Highway Authority Agreement: No  
 Ordinance: Yes  
 Industrial - Commercial: No  
 Slab on Grade: No  
 BCT: No  
 Building Slab: Yes  
 Asphalt Used: No  
 Concrete Used: Yes  
 Clean Soil 3ft: Yes  
 Clean Soil 10ft: No  
 Alternate Barrier: No

Remediation Applicant Name: John Gerut  
 Remediation Applicant Company: Chicago Housing Authority  
 Remediation Applicant Address: 60 East Van Buren Street  
 Remediation Applicant City,St,Zip: Chicago, IL 60602  
 Illinois EPA: 0316355063  
 Site Name: Lake Park Crescent Redevelopment (Parcel 5-Block 2)  
 NFR Letter: 2008-09-08  
 NFR Letter Date Recorded: 2008-09-23  
 Comprehensive/Focused: Comprehensive  
 Worker Caution: Yes  
 Acres: 0.73  
 Land Use: Residential or Industrial/Commercial  
 Ground Water Use Restriction: No  
 Highway Authority Agreement: No  
 Ordinance: Yes  
 Industrial - Commercial: No  
 Slab on Grade: No  
 BCT: No



MAP FINDINGS  
FOCUS MAP 6

Map ID	Site	Database(s)	EPA ID Number
--------	------	-------------	---------------

**LAKE PARK CRESCENT REDEVELOPMENT (PARCEL 1-BLOCK 2) (Continued)**

**S105424289**

Building Slab:	Yes
Asphalt Used:	No
Concrete Used:	Yes
Clean Soil 3ft:	Yes
Clean Soil 10ft:	No
Alternate Barrier:	No

Remediation Applicant Name:	Kimberly Worthington
Remediation Applicant Company:	City of Chicago Department of nvironment
Remediation Applicant Address:	30 North LaSalle Street
Remediation Applicant City,St,Zip:	Chicago, IL 60602
Illinois EPA:	0316355063
Site Name:	Lake Park Crescent Redevelopment (Parcel 2-Block 1)
NFR Letter:	2004-06-10
NFR Letter Date Recorded:	2004-06-28
Comprehensive/Focused:	Comprehensive
Worker Caution:	No
Acres:	0.3
Land Use:	Residential or Industrial/Commercial
Ground Water Use Restriction:	No
Highway Authority Agreement:	No
Ordinance:	Yes
Industrial - Commercial:	No
Slab on Grade:	No
BCT:	No
Building Slab:	No
Asphalt Used:	No
Concrete Used:	No
Clean Soil 3ft:	No
Clean Soil 10ft:	No
Alternate Barrier:	No

Remediation Applicant Name:	Kimberly Worthington
Remediation Applicant Company:	City of Chicago Department of Environment
Remediation Applicant Address:	30 North LaSalle Street
Remediation Applicant City,St,Zip:	Chicago, IL 60602
Illinois EPA:	0316355063
Site Name:	Lake Park Crescent Redevelopment (Parcel 1-Block 1)
NFR Letter:	2004-06-11
NFR Letter Date Recorded:	2004-06-28
Comprehensive/Focused:	Comprehensive
Worker Caution:	No
Acres:	0.3
Land Use:	Residential or Industrial/Commercial
Ground Water Use Restriction:	No
Highway Authority Agreement:	No
Ordinance:	Yes
Industrial - Commercial:	No
Slab on Grade:	No
BCT:	No
Building Slab:	No
Asphalt Used:	No
Concrete Used:	No
Clean Soil 3ft:	No
Clean Soil 10ft:	No
Alternate Barrier:	No

MAP FINDINGS  
FOCUS MAP 6

Map ID      Site      Database(s)      EPA ID Number

**LAKE PARK CRESCENT REDEVELOPMENT (PARCEL 1-BLOCK 2) (Continued)**

**S105424289**

Remediation Applicant Name: Kimberly Worthington  
 Remediation Applicant Company: City of Chicago Department of Environment  
 Remediation Applicant Address: 30 North LaSalle Street  
 Remediation Applicant City,St,Zip: Chicago, IL 60602  
 Illinois EPA: 0316355063  
 Site Name: Lake Park Crescent Redevelopment (Parcel 3-Block 1)  
 NFR Letter: 2004-12-20  
 NFR Letter Date Recorded: 2005-01-24  
 Comprehensive/Focused: Comprehensive  
 Worker Caution: No  
 Acres: 0.28  
 Land Use: Residential or Industrial/Commercial  
 Ground Water Use Restriction: No  
 Highway Authority Agreement: No  
 Ordinance: Yes  
 Industrial - Commercial: No  
 Slab on Grade: No  
 BCT: No  
 Building Slab: No  
 Asphalt Used: No  
 Concrete Used: No  
 Clean Soil 3ft: No  
 Clean Soil 10ft: No  
 Alternate Barrier: No

Remediation Applicant Name: Kimberly Worthington  
 Remediation Applicant Company: City of Chicago Department of Environment  
 Remediation Applicant Address: 30 North LaSalle Street  
 Remediation Applicant City,St,Zip: Chicago, IL 60602  
 Illinois EPA: 0316355063  
 Site Name: Lake Park Crescent Redevelopment (Parcel 2-Block 2)  
 NFR Letter: 2005-01-19  
 NFR Letter Date Recorded: 2005-01-28  
 Comprehensive/Focused: Comprehensive  
 Worker Caution: Yes  
 Acres: 0.28  
 Land Use: Residential or Industrial/Commercial  
 Ground Water Use Restriction: No  
 Highway Authority Agreement: No  
 Ordinance: Yes  
 Industrial - Commercial: No  
 Slab on Grade: No  
 BCT: No  
 Building Slab: Yes  
 Asphalt Used: Yes  
 Concrete Used: Yes  
 Clean Soil 3ft: Yes  
 Clean Soil 10ft: No  
 Alternate Barrier: No

Remediation Applicant Name: Kimberly Worthington  
 Remediation Applicant Company: City of Chicago Department of Environment  
 Remediation Applicant Address: 30 North LaSalle Street  
 Remediation Applicant City,St,Zip: Chicago, IL 60602  
 Illinois EPA: 0316355063  
 Site Name: Lake Park Crescent Redevelopment (Parcel 1-Block 2)  
 NFR Letter: 2005-01-20

MAP FINDINGS  
FOCUS MAP 6

Map ID      Site      Database(s)      EPA ID Number

**LAKE PARK CRESCENT REDEVELOPMENT (PARCEL 1-BLOCK 2) (Continued)**

**S105424289**

NFR Letter Date Recorded: 2005-01-28  
 Comprehensive/Focused: Not reported  
 Worker Caution: Yes  
 Acres: 0.31  
 Land Use: Residential or Industrial/Commercial  
 Ground Water Use Restriction: No  
 Highway Authority Agreement: No  
 Ordinance: Yes  
 Industrial - Commercial: No  
 Slab on Grade: No  
 BCT: No  
 Building Slab: Yes  
 Asphalt Used: Yes  
 Concrete Used: Yes  
 Clean Soil 3ft: Yes  
 Clean Soil 10ft: No  
 Alternate Barrier: No

Remediation Applicant Name: Kimberly Worthington  
 Remediation Applicant Company: City of Chicago Department of Environment  
 Remediation Applicant Address: 30 North LaSalle Street  
 Remediation Applicant City,St,Zip: Chicago, IL 60602  
 Illinois EPA: 0316355063  
 Site Name: Lake Park Crescent Redevelopment (Parcel 4-Block 1)  
 NFR Letter: 2005-01-21  
 NFR Letter Date Recorded: 2005-01-28  
 Comprehensive/Focused: Comprehensive  
 Worker Caution: Yes  
 Acres: 0.35  
 Land Use: Residential or Industrial/Commercial  
 Ground Water Use Restriction: No  
 Highway Authority Agreement: No  
 Ordinance: Yes  
 Industrial - Commercial: No  
 Slab on Grade: No  
 BCT: No  
 Building Slab: Yes  
 Asphalt Used: Yes  
 Concrete Used: Yes  
 Clean Soil 3ft: Yes  
 Clean Soil 10ft: No  
 Alternate Barrier: No

Remediation Applicant Name: Carl Byrd  
 Remediation Applicant Company: Chicago Housing Authority  
 Remediation Applicant Address: 626 West Jackson Boulevard  
 Remediation Applicant City,St,Zip: Chicago, IL 60602  
 Illinois EPA: 0316355063  
 Site Name: Lake Park Crescent Redevelopment (Parcel 1-Block 3)  
 NFR Letter: 2006-03-21  
 NFR Letter Date Recorded: 2006-04-07  
 Comprehensive/Focused: Comprehensive  
 Worker Caution: Yes  
 Acres: 0.75  
 Land Use: Residential or Industrial/Commercial  
 Ground Water Use Restriction: No  
 Highway Authority Agreement: No

MAP FINDINGS  
FOCUS MAP 6

Map ID	Site	Database(s)	EPA ID Number
--------	------	-------------	---------------

**LAKE PARK CRESCENT REDEVELOPMENT (PARCEL 1-BLOCK 2) (Continued)**

**S105424289**

Ordinance:	Yes
Industrial - Commercial:	No
Slab on Grade:	No
BCT:	No
Building Slab:	Yes
Asphalt Used:	Yes
Concrete Used:	Yes
Clean Soil 3ft:	No
Clean Soil 10ft:	No
Alternate Barrier:	No

Remediation Applicant Name:	Carl Byrd
Remediation Applicant Company:	Chicago Housing Authority
Remediation Applicant Address:	626 West Jackson Boulevard
Remediation Applicant City,St,Zip:	Chicago, IL 60602
Illinois EPA:	0316355063
Site Name:	Lake Park Crescent Redevelopment (Parcel 3-Block 2)
NFR Letter:	2006-06-13
NFR Letter Date Recorded:	2006-06-30
Comprehensive/Focused:	Comprehensive
Worker Caution:	No
Acres:	0.3
Land Use:	Residential or Industrial/Commercial
Ground Water Use Restriction:	No
Highway Authority Agreement:	No
Ordinance:	No
Industrial - Commercial:	No
Slab on Grade:	No
BCT:	No
Building Slab:	No
Asphalt Used:	No
Concrete Used:	No
Clean Soil 3ft:	No
Clean Soil 10ft:	No
Alternate Barrier:	No

Remediation Applicant Name:	Carl Byrd
Remediation Applicant Company:	Chicago Housing Authority
Remediation Applicant Address:	626 West Jackson Boulevard
Remediation Applicant City,St,Zip:	Chicago, IL 60602
Illinois EPA:	0316355063
Site Name:	Lake Park Crescent Redevelopment (Parcel 5-Block 1)
NFR Letter:	2006-06-14
NFR Letter Date Recorded:	2006-06-30
Comprehensive/Focused:	Comprehensive
Worker Caution:	No
Acres:	0.3
Land Use:	Residential or Industrial/Commercial
Ground Water Use Restriction:	No
Highway Authority Agreement:	No
Ordinance:	No
Industrial - Commercial:	No
Slab on Grade:	No
BCT:	No
Building Slab:	No
Asphalt Used:	No
Concrete Used:	No

MAP FINDINGS  
FOCUS MAP 6

Map ID	Site	Database(s)	EPA ID Number
--------	------	-------------	---------------

**LAKE PARK CRESCENT REDEVELOPMENT (PARCEL 1-BLOCK 2) (Continued)**

**S105424289**

Clean Soil 3ft: No  
Clean Soil 10ft: No  
Alternate Barrier: No

Remediation Applicant Name: Kari Saba  
Remediation Applicant Company: Chicago Housing Authority  
Remediation Applicant Address: 60 East Van Buren  
Remediation Applicant City,St,Zip: Chicago, IL 60602  
Illinois EPA: 0316355063  
Site Name: Lake Park Crescent Redevelopment (Parcels in Blocks 3 & 4)  
NFR Letter: 2014-09-04  
NFR Letter Date Recorded: 2014-09-23  
Comprehensive/Focused: Comprehensive  
Worker Caution: Yes  
Acres: 1.71  
Land Use: Residential or Industrial/Commercial  
Ground Water Use Restriction: No  
Highway Authority Agreement: No  
Ordinance: Yes  
Industrial - Commercial: No  
Slab on Grade: Yes  
BCT: No  
Building Slab: Yes  
Asphalt Used: No  
Concrete Used: Yes  
Clean Soil 3ft: Yes  
Clean Soil 10ft: No  
Alternate Barrier: No

Remediation Applicant Name: John Gerut  
Remediation Applicant Company: Chicago Housing Authority  
Remediation Applicant Address: 60 East Van Buren Street  
Remediation Applicant City,St,Zip: Chicago, IL 60602  
Illinois EPA: 0316355063  
Site Name: Lake Park Crescent Redevelopment (Parcel 6-Block 2)  
NFR Letter: 2012-10-04  
NFR Letter Date Recorded: 2012-10-15  
Comprehensive/Focused: Comprehensive  
Worker Caution: No  
Acres: 0.812  
Land Use: Residential or Industrial/Commercial  
Ground Water Use Restriction: Yes  
Highway Authority Agreement: No  
Ordinance: No  
Industrial - Commercial: No  
Slab on Grade: No  
BCT: No  
Building Slab: No  
Asphalt Used: No  
Concrete Used: No  
Clean Soil 3ft: No  
Clean Soil 10ft: No  
Alternate Barrier: No

IL EPA Id: 0316355063  
US EPA Id: Not reported

MAP FINDINGS  
FOCUS MAP 6

Map ID	Site	Database(s)	EPA ID Number
--------	------	-------------	---------------

**LAKE PARK CRESCENT REDEVELOPMENT (PARCEL 1-BLOCK 2) (Continued)**

**S105424289**

Longitude: -87.599928  
 Latitude: 41.820232  
 Contact Name: Kari Saba  
 Contact Address: 60 East Van Buren  
 Contact City,St,Zip: Chicago, IL 60605  
 Contact Phone: (312) 913-7612  
 Date Enrolled: 05/09/2002  
 Point Of Contact: John Geiger  
 Consultant Company: Environmental Design International, Inc.  
 Consultant Address: 33 West Monroe Street  
 Consultant City,St,Zip: Chicago, IL 60603  
 Consultant Phone: (312) 345-1400  
 Proj Mgr Assigned: James Baldwin  
 Sec. 4 Letter Date: Not reported  
 Active: No  
 No Further Remediation Letter Dt: 06/13/2006  
 Remediation Applicant Co: Chicago Housing Authority  
 Effective: True  
 Remediation Applicant Name: Carl Byrd  
 Remediation Applicant Company: Chicago Housing Authority  
 Remediation Applicant Address: 626 West Jackson Boulevard  
 Remediation Applicant City,St,Zip: Chicago, IL 60602  
 Illinois EPA: 0316355063  
 Site Name: Lake Park Crescent Redevelopment (Terrace Park-Block 5)  
 NFR Letter: 2008-06-11  
 NFR Letter Date Recorded: 2008-07-14  
 Comprehensive/Focused: Comprehensive  
 Worker Caution: Yes  
 Acres: 2.85  
 Land Use: Residential or Industrial/Commercial  
 Ground Water Use Restriction: No  
 Highway Authority Agreement: No  
 Ordinance: Yes  
 Industrial - Commercial: No  
 Slab on Grade: No  
 BCT: No  
 Building Slab: No  
 Asphalt Used: No  
 Concrete Used: No  
 Clean Soil 3ft: Yes  
 Clean Soil 10ft: No  
 Alternate Barrier: No  
  
 Remediation Applicant Name: John Gerut  
 Remediation Applicant Company: Chicago Housing Authority  
 Remediation Applicant Address: 60 East Van Buren Street  
 Remediation Applicant City,St,Zip: Chicago, IL 60602  
 Illinois EPA: 0316355063  
 Site Name: Lake Park Crescent Redevelopment (Parcel 6-Block 1 & Parcel 4-Block 2)  
 NFR Letter: 2008-07-24  
 NFR Letter Date Recorded: 2008-08-05  
 Comprehensive/Focused: Comprehensive  
 Worker Caution: Yes  
 Acres: 0.93  
 Land Use: Residential or Industrial/Commercial  
 Ground Water Use Restriction: No  
 Highway Authority Agreement: No

MAP FINDINGS  
FOCUS MAP 6

Map ID	Site	Database(s)	EPA ID Number
--------	------	-------------	---------------

**LAKE PARK CRESCENT REDEVELOPMENT (PARCEL 1-BLOCK 2) (Continued)**

**S105424289**

Ordinance: Yes  
 Industrial - Commercial: No  
 Slab on Grade: No  
 BCT: No  
 Building Slab: Yes  
 Asphalt Used: No  
 Concrete Used: Yes  
 Clean Soil 3ft: Yes  
 Clean Soil 10ft: No  
 Alternate Barrier: No

Remediation Applicant Name: John Gerut  
 Remediation Applicant Company: Chicago Housing Authority  
 Remediation Applicant Address: 60 East Van Buren Street  
 Remediation Applicant City,St,Zip: Chicago, IL 60602  
 Illinois EPA: 0316355063  
 Site Name: Lake Park Crescent Redevelopment (Parcel 5-Block 2)  
 NFR Letter: 2008-09-08  
 NFR Letter Date Recorded: 2008-09-23  
 Comprehensive/Focused: Comprehensive  
 Worker Caution: Yes  
 Acres: 0.73  
 Land Use: Residential or Industrial/Commercial  
 Ground Water Use Restriction: No  
 Highway Authority Agreement: No  
 Ordinance: Yes  
 Industrial - Commercial: No  
 Slab on Grade: No  
 BCT: No  
 Building Slab: Yes  
 Asphalt Used: No  
 Concrete Used: Yes  
 Clean Soil 3ft: Yes  
 Clean Soil 10ft: No  
 Alternate Barrier: No

Remediation Applicant Name: Kimberly Worthington  
 Remediation Applicant Company: City of Chicago Department of nvironment  
 Remediation Applicant Address: 30 North LaSalle Street  
 Remediation Applicant City,St,Zip: Chicago, IL 60602  
 Illinois EPA: 0316355063  
 Site Name: Lake Park Crescent Redevelopment (Parcel 2-Block 1)  
 NFR Letter: 2004-06-10  
 NFR Letter Date Recorded: 2004-06-28  
 Comprehensive/Focused: Comprehensive  
 Worker Caution: No  
 Acres: 0.3  
 Land Use: Residential or Industrial/Commercial  
 Ground Water Use Restriction: No  
 Highway Authority Agreement: No  
 Ordinance: Yes  
 Industrial - Commercial: No  
 Slab on Grade: No  
 BCT: No  
 Building Slab: No  
 Asphalt Used: No  
 Concrete Used: No

MAP FINDINGS  
FOCUS MAP 6

Map ID	Site	Database(s)	EPA ID Number
--------	------	-------------	---------------

**LAKE PARK CRESCENT REDEVELOPMENT (PARCEL 1-BLOCK 2) (Continued)**

**S105424289**

Clean Soil 3ft: No  
Clean Soil 10ft: No  
Alternate Barrier: No

Remediation Applicant Name: Kimberly Worthington  
Remediation Applicant Company: City of Chicago Department of Environment  
Remediation Applicant Address: 30 North LaSalle Street  
Remediation Applicant City,St,Zip: Chicago, IL 60602  
Illinois EPA: 0316355063  
Site Name: Lake Park Crescent Redevelopment (Parcel 1-Block 1)  
NFR Letter: 2004-06-11  
NFR Letter Date Recorded: 2004-06-28  
Comprehensive/Focused: Comprehensive  
Worker Caution: No  
Acres: 0.3  
Land Use: Residential or Industrial/Commercial  
Ground Water Use Restriction: No  
Highway Authority Agreement: No  
Ordinance: Yes  
Industrial - Commercial: No  
Slab on Grade: No  
BCT: No  
Building Slab: No  
Asphalt Used: No  
Concrete Used: No  
Clean Soil 3ft: No  
Clean Soil 10ft: No  
Alternate Barrier: No

Remediation Applicant Name: Kimberly Worthington  
Remediation Applicant Company: City of Chicago Department of Environment  
Remediation Applicant Address: 30 North LaSalle Street  
Remediation Applicant City,St,Zip: Chicago, IL 60602  
Illinois EPA: 0316355063  
Site Name: Lake Park Crescent Redevelopment (Parcel 3-Block 1)  
NFR Letter: 2004-12-20  
NFR Letter Date Recorded: 2005-01-24  
Comprehensive/Focused: Comprehensive  
Worker Caution: No  
Acres: 0.28  
Land Use: Residential or Industrial/Commercial  
Ground Water Use Restriction: No  
Highway Authority Agreement: No  
Ordinance: Yes  
Industrial - Commercial: No  
Slab on Grade: No  
BCT: No  
Building Slab: No  
Asphalt Used: No  
Concrete Used: No  
Clean Soil 3ft: No  
Clean Soil 10ft: No  
Alternate Barrier: No

Remediation Applicant Name: Kimberly Worthington  
Remediation Applicant Company: City of Chicago Department of Environment  
Remediation Applicant Address: 30 North LaSalle Street



MAP FINDINGS  
FOCUS MAP 6

Map ID	Site	Database(s)	EPA ID Number
--------	------	-------------	---------------

**LAKE PARK CRESCENT REDEVELOPMENT (PARCEL 1-BLOCK 2) (Continued)**

**S105424289**

Remediation Applicant City,St,Zip: Chicago, Il 60602  
 Illinois EPA: 0316355063  
 Site Name: Lake Park Crescent Redevelopment (Parcel 2-Block 2)  
 NFR Letter: 2005-01-19  
 NFR Letter Date Recorded: 2005-01-28  
 Comprehensive/Focused: Comprehensive  
 Worker Caution: Yes  
 Acres: 0.28  
 Land Use: Residential or Industrial/Commercial  
 Ground Water Use Restriction: No  
 Highway Authority Agreement: No  
 Ordinance: Yes  
 Industrial - Commercial: No  
 Slab on Grade: No  
 BCT: No  
 Building Slab: Yes  
 Asphalt Used: Yes  
 Concrete Used: Yes  
 Clean Soil 3ft: Yes  
 Clean Soil 10ft: No  
 Alternate Barrier: No

Remediation Applicant Name: Kimberly Worthington  
 Remediation Applicant Company: City of Chicago Department of Environment  
 Remediation Applicant Address: 30 North LaSalle Street  
 Remediation Applicant City,St,Zip: Chicago, IL 60602  
 Illinois EPA: 0316355063  
 Site Name: Lake Park Crescent Redevelopment (Parcel 1-Block 2)  
 NFR Letter: 2005-01-20  
 NFR Letter Date Recorded: 2005-01-28  
 Comprehensive/Focused: Not reported  
 Worker Caution: Yes  
 Acres: 0.31  
 Land Use: Residential or Industrial/Commercial  
 Ground Water Use Restriction: No  
 Highway Authority Agreement: No  
 Ordinance: Yes  
 Industrial - Commercial: No  
 Slab on Grade: No  
 BCT: No  
 Building Slab: Yes  
 Asphalt Used: Yes  
 Concrete Used: Yes  
 Clean Soil 3ft: Yes  
 Clean Soil 10ft: No  
 Alternate Barrier: No

Remediation Applicant Name: Kimberly Worthington  
 Remediation Applicant Company: City of Chicago Department of Environment  
 Remediation Applicant Address: 30 North LaSalle Street  
 Remediation Applicant City,St,Zip: Chicago, IL 60602  
 Illinois EPA: 0316355063  
 Site Name: Lake Park Crescent Redevelopment (Parcel 4-Block 1)  
 NFR Letter: 2005-01-21  
 NFR Letter Date Recorded: 2005-01-28  
 Comprehensive/Focused: Comprehensive  
 Worker Caution: Yes

MAP FINDINGS  
FOCUS MAP 6

Map ID	Site	Database(s)	EPA ID Number
--------	------	-------------	---------------

**LAKE PARK CRESCENT REDEVELOPMENT (PARCEL 1-BLOCK 2) (Continued)**

**S105424289**

Acres:	0.35
Land Use:	Residential or Industrial/Commercial
Ground Water Use Restriction:	No
Highway Authority Agreement:	No
Ordinance:	Yes
Industrial - Commercial:	No
Slab on Grade:	No
BCT:	No
Building Slab:	Yes
Asphalt Used:	Yes
Concrete Used:	Yes
Clean Soil 3ft:	Yes
Clean Soil 10ft:	No
Alternate Barrier:	No
Remediation Applicant Name:	Carl Byrd
Remediation Applicant Company:	Chicago Housing Authority
Remediation Applicant Address:	626 West Jackson Boulevard
Remediation Applicant City,St,Zip:	Chicago, IL 60602
Illinois EPA:	0316355063
Site Name:	Lake Park Crescent Redevelopment (Parcel 1-Block 3)
NFR Letter:	2006-03-21
NFR Letter Date Recorded:	2006-04-07
Comprehensive/Focused:	Comprehensive
Worker Caution:	Yes
Acres:	0.75
Land Use:	Residential or Industrial/Commercial
Ground Water Use Restriction:	No
Highway Authority Agreement:	No
Ordinance:	Yes
Industrial - Commercial:	No
Slab on Grade:	No
BCT:	No
Building Slab:	Yes
Asphalt Used:	Yes
Concrete Used:	Yes
Clean Soil 3ft:	No
Clean Soil 10ft:	No
Alternate Barrier:	No
Remediation Applicant Name:	Carl Byrd
Remediation Applicant Company:	Chicago Housing Authority
Remediation Applicant Address:	626 West Jackson Boulevard
Remediation Applicant City,St,Zip:	Chicago, IL 60602
Illinois EPA:	0316355063
Site Name:	Lake Park Crescent Redevelopment (Parcel 3-Block 2)
NFR Letter:	2006-06-13
NFR Letter Date Recorded:	2006-06-30
Comprehensive/Focused:	Comprehensive
Worker Caution:	No
Acres:	0.3
Land Use:	Residential or Industrial/Commercial
Ground Water Use Restriction:	No
Highway Authority Agreement:	No
Ordinance:	No
Industrial - Commercial:	No
Slab on Grade:	No

MAP FINDINGS  
FOCUS MAP 6

Map ID	Site	Database(s)	EPA ID Number
--------	------	-------------	---------------

**LAKE PARK CRESCENT REDEVELOPMENT (PARCEL 1-BLOCK 2) (Continued)**

**S105424289**

BCT: No  
 Building Slab: No  
 Asphalt Used: No  
 Concrete Used: No  
 Clean Soil 3ft: No  
 Clean Soil 10ft: No  
 Alternate Barrier: No

Remediation Applicant Name: Carl Byrd  
 Remediation Applicant Company: Chicago Housing Authority  
 Remediation Applicant Address: 626 West Jackson Boulevard  
 Remediation Applicant City,St,Zip: Chicago, IL 60602  
 Illinois EPA: 0316355063  
 Site Name: Lake Park Crescent Redevelopment (Parcel 5-Block 1)  
 NFR Letter: 2006-06-14  
 NFR Letter Date Recorded: 2006-06-30  
 Comprehensive/Focused: Comprehensive  
 Worker Caution: No  
 Acres: 0.3  
 Land Use: Residential or Industrial/Commercial  
 Ground Water Use Restriction: No  
 Highway Authority Agreement: No  
 Ordinance: No  
 Industrial - Commercial: No  
 Slab on Grade: No  
 BCT: No  
 Building Slab: No  
 Asphalt Used: No  
 Concrete Used: No  
 Clean Soil 3ft: No  
 Clean Soil 10ft: No  
 Alternate Barrier: No

Remediation Applicant Name: Kari Saba  
 Remediation Applicant Company: Chicago Housing Authority  
 Remediation Applicant Address: 60 East Van Buren  
 Remediation Applicant City,St,Zip: Chicago, IL 60602  
 Illinois EPA: 0316355063  
 Site Name: Lake Park Crescent Redevelopment (Parcels in Blocks 3 & 4)  
 NFR Letter: 2014-09-04  
 NFR Letter Date Recorded: 2014-09-23  
 Comprehensive/Focused: Comprehensive  
 Worker Caution: Yes  
 Acres: 1.71  
 Land Use: Residential or Industrial/Commercial  
 Ground Water Use Restriction: No  
 Highway Authority Agreement: No  
 Ordinance: Yes  
 Industrial - Commercial: No  
 Slab on Grade: Yes  
 BCT: No  
 Building Slab: Yes  
 Asphalt Used: No  
 Concrete Used: Yes  
 Clean Soil 3ft: Yes  
 Clean Soil 10ft: No  
 Alternate Barrier: No

MAP FINDINGS  
FOCUS MAP 6

Map ID      Site      Database(s)      EPA ID Number

**LAKE PARK CRESCENT REDEVELOPMENT (PARCEL 1-BLOCK 2) (Continued)**

**S105424289**

Remediation Applicant Name: John Gerut  
 Remediation Applicant Company: Chicago Housing Authority  
 Remediation Applicant Address: 60 East Van Buren Street  
 Remediation Applicant City,St,Zip: Chicago, IL 60602  
 Illinois EPA: 0316355063  
 Site Name: Lake Park Crescent Redevelopment (Parcel 6-Block 2)  
 NFR Letter: 2012-10-04  
 NFR Letter Date Recorded: 2012-10-15  
 Comprehensive/Focused: Comprehensive  
 Worker Caution: No  
 Acres: 0.812  
 Land Use: Residential or Industrial/Commercial  
 Ground Water Use Restriction: Yes  
 Highway Authority Agreement: No  
 Ordinance: No  
 Industrial - Commercial: No  
 Slab on Grade: No  
 BCT: No  
 Building Slab: No  
 Asphalt Used: No  
 Concrete Used: No  
 Clean Soil 3ft: No  
 Clean Soil 10ft: No  
 Alternate Barrier: No

IL EPA Id: 0316355063  
 US EPA Id: Not reported  
 Longitude: -87.599928  
 Latitude: 41.820232  
 Contact Name: Kari Saba  
 Contact Address: 60 East Van Buren  
 Contact City,St,Zip: Chicago, IL 60605  
 Contact Phone: (312) 913-7612  
 Date Enrolled: 05/09/2002  
 Point Of Contact: John Geiger  
 Consultant Company: Environmental Design International, Inc.  
 Consultant Address: 33 West Monroe Street  
 Consultant City,St,Zip: Chicago, IL 60603  
 Consultant Phone: (312) 345-1400  
 Proj Mgr Assigned: James Baldwin  
 Sec. 4 Letter Date: Not reported  
 Active: No  
 No Further Remediation Letter Dt: 06/14/2006  
 Remediation Applicant Co: Chicago Housing Authority  
 Effective: True  
 Remediation Applicant Name: Carl Byrd  
 Remediation Applicant Company: Chicago Housing Authority  
 Remediation Applicant Address: 626 West Jackson Boulevard  
 Remediation Applicant City,St,Zip: Chicago, IL 60602  
 Illinois EPA: 0316355063  
 Site Name: Lake Park Crescent Redevelopment (Terrace Park-Block 5)  
 NFR Letter: 2008-06-11  
 NFR Letter Date Recorded: 2008-07-14  
 Comprehensive/Focused: Comprehensive  
 Worker Caution: Yes  
 Acres: 2.85

MAP FINDINGS  
FOCUS MAP 6

Map ID      Site      Database(s)      EPA ID Number

**LAKE PARK CRESCENT REDEVELOPMENT (PARCEL 1-BLOCK 2) (Continued)**

**S105424289**

Land Use: Residential or Industrial/Commercial  
 Ground Water Use Restriction: No  
 Highway Authority Agreement: No  
 Ordinance: Yes  
 Industrial - Commercial: No  
 Slab on Grade: No  
 BCT: No  
 Building Slab: No  
 Asphalt Used: No  
 Concrete Used: No  
 Clean Soil 3ft: Yes  
 Clean Soil 10ft: No  
 Alternate Barrier: No

Remediation Applicant Name: John Gerut  
 Remediation Applicant Company: Chicago Housing Authority  
 Remediation Applicant Address: 60 East Van Buren Street  
 Remediation Applicant City,St,Zip: Chicago, IL 60602  
 Illinois EPA: 0316355063  
 Site Name: Lake Park Crescent Redevelopment (Parcel 6-Block 1 & Parcel 4-Block 2)  
 NFR Letter: 2008-07-24  
 NFR Letter Date Recorded: 2008-08-05  
 Comprehensive/Focused: Comprehensive  
 Worker Caution: Yes  
 Acres: 0.93  
 Land Use: Residential or Industrial/Commercial  
 Ground Water Use Restriction: No  
 Highway Authority Agreement: No  
 Ordinance: Yes  
 Industrial - Commercial: No  
 Slab on Grade: No  
 BCT: No  
 Building Slab: Yes  
 Asphalt Used: No  
 Concrete Used: Yes  
 Clean Soil 3ft: Yes  
 Clean Soil 10ft: No  
 Alternate Barrier: No

Remediation Applicant Name: John Gerut  
 Remediation Applicant Company: Chicago Housing Authority  
 Remediation Applicant Address: 60 East Van Buren Street  
 Remediation Applicant City,St,Zip: Chicago, IL 60602  
 Illinois EPA: 0316355063  
 Site Name: Lake Park Crescent Redevelopment (Parcel 5-Block 2)  
 NFR Letter: 2008-09-08  
 NFR Letter Date Recorded: 2008-09-23  
 Comprehensive/Focused: Comprehensive  
 Worker Caution: Yes  
 Acres: 0.73  
 Land Use: Residential or Industrial/Commercial  
 Ground Water Use Restriction: No  
 Highway Authority Agreement: No  
 Ordinance: Yes  
 Industrial - Commercial: No  
 Slab on Grade: No  
 BCT: No

MAP FINDINGS  
FOCUS MAP 6

Map ID	Site	Database(s)	EPA ID Number
--------	------	-------------	---------------

**LAKE PARK CRESCENT REDEVELOPMENT (PARCEL 1-BLOCK 2) (Continued)**

**S105424289**

Building Slab: Yes  
Asphalt Used: No  
Concrete Used: Yes  
Clean Soil 3ft: Yes  
Clean Soil 10ft: No  
Alternate Barrier: No

Remediation Applicant Name: Kimberly Worthington  
Remediation Applicant Company: City of Chicago Department of nvironment  
Remediation Applicant Address: 30 North LaSalle Street  
Remediation Applicant City,St,Zip: Chicago, IL 60602  
Illinois EPA: 0316355063  
Site Name: Lake Park Crescent Redevelopment (Parcel 2-Block 1)  
NFR Letter: 2004-06-10  
NFR Letter Date Recorded: 2004-06-28  
Comprehensive/Focused: Comprehensive  
Worker Caution: No  
Acres: 0.3  
Land Use: Residential or Industrial/Commercial  
Ground Water Use Restriction: No  
Highway Authority Agreement: No  
Ordinance: Yes  
Industrial - Commercial: No  
Slab on Grade: No  
BCT: No  
Building Slab: No  
Asphalt Used: No  
Concrete Used: No  
Clean Soil 3ft: No  
Clean Soil 10ft: No  
Alternate Barrier: No

Remediation Applicant Name: Kimberly Worthington  
Remediation Applicant Company: City of Chicago Department of Environment  
Remediation Applicant Address: 30 North LaSalle Street  
Remediation Applicant City,St,Zip: Chicago, IL 60602  
Illinois EPA: 0316355063  
Site Name: Lake Park Crescent Redevelopment (Parcel 1-Block 1)  
NFR Letter: 2004-06-11  
NFR Letter Date Recorded: 2004-06-28  
Comprehensive/Focused: Comprehensive  
Worker Caution: No  
Acres: 0.3  
Land Use: Residential or Industrial/Commercial  
Ground Water Use Restriction: No  
Highway Authority Agreement: No  
Ordinance: Yes  
Industrial - Commercial: No  
Slab on Grade: No  
BCT: No  
Building Slab: No  
Asphalt Used: No  
Concrete Used: No  
Clean Soil 3ft: No  
Clean Soil 10ft: No  
Alternate Barrier: No

MAP FINDINGS  
FOCUS MAP 6

Map ID Site Database(s) EPA ID Number

**LAKE PARK CRESCENT REDEVELOPMENT (PARCEL 1-BLOCK 2) (Continued)**

**S105424289**

Remediation Applicant Name: Kimberly Worthington  
 Remediation Applicant Company: City of Chicago Department of Environment  
 Remediation Applicant Address: 30 North LaSalle Street  
 Remediation Applicant City,St,Zip: Chicago, IL 60602  
 Illinois EPA: 0316355063  
 Site Name: Lake Park Crescent Redevelopment (Parcel 3-Block 1)  
 NFR Letter: 2004-12-20  
 NFR Letter Date Recorded: 2005-01-24  
 Comprehensive/Focused: Comprehensive  
 Worker Caution: No  
 Acres: 0.28  
 Land Use: Residential or Industrial/Commercial  
 Ground Water Use Restriction: No  
 Highway Authority Agreement: No  
 Ordinance: Yes  
 Industrial - Commercial: No  
 Slab on Grade: No  
 BCT: No  
 Building Slab: No  
 Asphalt Used: No  
 Concrete Used: No  
 Clean Soil 3ft: No  
 Clean Soil 10ft: No  
 Alternate Barrier: No

Remediation Applicant Name: Kimberly Worthington  
 Remediation Applicant Company: City of Chicago Department of Environment  
 Remediation Applicant Address: 30 North LaSalle Street  
 Remediation Applicant City,St,Zip: Chicago, IL 60602  
 Illinois EPA: 0316355063  
 Site Name: Lake Park Crescent Redevelopment (Parcel 2-Block 2)  
 NFR Letter: 2005-01-19  
 NFR Letter Date Recorded: 2005-01-28  
 Comprehensive/Focused: Comprehensive  
 Worker Caution: Yes  
 Acres: 0.28  
 Land Use: Residential or Industrial/Commercial  
 Ground Water Use Restriction: No  
 Highway Authority Agreement: No  
 Ordinance: Yes  
 Industrial - Commercial: No  
 Slab on Grade: No  
 BCT: No  
 Building Slab: Yes  
 Asphalt Used: Yes  
 Concrete Used: Yes  
 Clean Soil 3ft: Yes  
 Clean Soil 10ft: No  
 Alternate Barrier: No

Remediation Applicant Name: Kimberly Worthington  
 Remediation Applicant Company: City of Chicago Department of Environment  
 Remediation Applicant Address: 30 North LaSalle Street  
 Remediation Applicant City,St,Zip: Chicago, IL 60602  
 Illinois EPA: 0316355063  
 Site Name: Lake Park Crescent Redevelopment (Parcel 1-Block 2)  
 NFR Letter: 2005-01-20

MAP FINDINGS  
FOCUS MAP 6

Map ID      Site      Database(s)      EPA ID Number

**LAKE PARK CRESCENT REDEVELOPMENT (PARCEL 1-BLOCK 2) (Continued)**

**S105424289**

NFR Letter Date Recorded: 2005-01-28  
 Comprehensive/Focused: Not reported  
 Worker Caution: Yes  
 Acres: 0.31  
 Land Use: Residential or Industrial/Commercial  
 Ground Water Use Restriction: No  
 Highway Authority Agreement: No  
 Ordinance: Yes  
 Industrial - Commercial: No  
 Slab on Grade: No  
 BCT: No  
 Building Slab: Yes  
 Asphalt Used: Yes  
 Concrete Used: Yes  
 Clean Soil 3ft: Yes  
 Clean Soil 10ft: No  
 Alternate Barrier: No

Remediation Applicant Name: Kimberly Worthington  
 Remediation Applicant Company: City of Chicago Department of Environment  
 Remediation Applicant Address: 30 North LaSalle Street  
 Remediation Applicant City,St,Zip: Chicago, IL 60602  
 Illinois EPA: 0316355063  
 Site Name: Lake Park Crescent Redevelopment (Parcel 4-Block 1)  
 NFR Letter: 2005-01-21  
 NFR Letter Date Recorded: 2005-01-28  
 Comprehensive/Focused: Comprehensive  
 Worker Caution: Yes  
 Acres: 0.35  
 Land Use: Residential or Industrial/Commercial  
 Ground Water Use Restriction: No  
 Highway Authority Agreement: No  
 Ordinance: Yes  
 Industrial - Commercial: No  
 Slab on Grade: No  
 BCT: No  
 Building Slab: Yes  
 Asphalt Used: Yes  
 Concrete Used: Yes  
 Clean Soil 3ft: Yes  
 Clean Soil 10ft: No  
 Alternate Barrier: No

Remediation Applicant Name: Carl Byrd  
 Remediation Applicant Company: Chicago Housing Authority  
 Remediation Applicant Address: 626 West Jackson Boulevard  
 Remediation Applicant City,St,Zip: Chicago, IL 60602  
 Illinois EPA: 0316355063  
 Site Name: Lake Park Crescent Redevelopment (Parcel 1-Block 3)  
 NFR Letter: 2006-03-21  
 NFR Letter Date Recorded: 2006-04-07  
 Comprehensive/Focused: Comprehensive  
 Worker Caution: Yes  
 Acres: 0.75  
 Land Use: Residential or Industrial/Commercial  
 Ground Water Use Restriction: No  
 Highway Authority Agreement: No



MAP FINDINGS  
FOCUS MAP 6

Map ID	Site	Database(s)	EPA ID Number
--------	------	-------------	---------------

**LAKE PARK CRESCENT REDEVELOPMENT (PARCEL 1-BLOCK 2) (Continued)**

**S105424289**

Ordinance: Yes  
 Industrial - Commercial: No  
 Slab on Grade: No  
 BCT: No  
 Building Slab: Yes  
 Asphalt Used: Yes  
 Concrete Used: Yes  
 Clean Soil 3ft: No  
 Clean Soil 10ft: No  
 Alternate Barrier: No

Remediation Applicant Name: Carl Byrd  
 Remediation Applicant Company: Chicago Housing Authority  
 Remediation Applicant Address: 626 West Jackson Boulevard  
 Remediation Applicant City,St,Zip: Chicago, IL 60602  
 Illinois EPA: 0316355063  
 Site Name: Lake Park Crescent Redevelopment (Parcel 3-Block 2)  
 NFR Letter: 2006-06-13  
 NFR Letter Date Recorded: 2006-06-30  
 Comprehensive/Focused: Comprehensive  
 Worker Caution: No  
 Acres: 0.3  
 Land Use: Residential or Industrial/Commercial  
 Ground Water Use Restriction: No  
 Highway Authority Agreement: No  
 Ordinance: No  
 Industrial - Commercial: No  
 Slab on Grade: No  
 BCT: No  
 Building Slab: No  
 Asphalt Used: No  
 Concrete Used: No  
 Clean Soil 3ft: No  
 Clean Soil 10ft: No  
 Alternate Barrier: No

Remediation Applicant Name: Carl Byrd  
 Remediation Applicant Company: Chicago Housing Authority  
 Remediation Applicant Address: 626 West Jackson Boulevard  
 Remediation Applicant City,St,Zip: Chicago, IL 60602  
 Illinois EPA: 0316355063  
 Site Name: Lake Park Crescent Redevelopment (Parcel 5-Block 1)  
 NFR Letter: 2006-06-14  
 NFR Letter Date Recorded: 2006-06-30  
 Comprehensive/Focused: Comprehensive  
 Worker Caution: No  
 Acres: 0.3  
 Land Use: Residential or Industrial/Commercial  
 Ground Water Use Restriction: No  
 Highway Authority Agreement: No  
 Ordinance: No  
 Industrial - Commercial: No  
 Slab on Grade: No  
 BCT: No  
 Building Slab: No  
 Asphalt Used: No  
 Concrete Used: No

MAP FINDINGS  
FOCUS MAP 6

Map ID	Site	Database(s)	EPA ID Number
--------	------	-------------	---------------

**LAKE PARK CRESCENT REDEVELOPMENT (PARCEL 1-BLOCK 2) (Continued)**

**S105424289**

Clean Soil 3ft: No  
Clean Soil 10ft: No  
Alternate Barrier: No

Remediation Applicant Name: Kari Saba  
Remediation Applicant Company: Chicago Housing Authority  
Remediation Applicant Address: 60 East Van Buren  
Remediation Applicant City,St,Zip: Chicago, IL 60602  
Illinois EPA: 0316355063  
Site Name: Lake Park Crescent Redevelopment (Parcels in Blocks 3 & 4)  
NFR Letter: 2014-09-04  
NFR Letter Date Recorded: 2014-09-23  
Comprehensive/Focused: Comprehensive  
Worker Caution: Yes  
Acres: 1.71  
Land Use: Residential or Industrial/Commercial  
Ground Water Use Restriction: No  
Highway Authority Agreement: No  
Ordinance: Yes  
Industrial - Commercial: No  
Slab on Grade: Yes  
BCT: No  
Building Slab: Yes  
Asphalt Used: No  
Concrete Used: Yes  
Clean Soil 3ft: Yes  
Clean Soil 10ft: No  
Alternate Barrier: No

Remediation Applicant Name: John Gerut  
Remediation Applicant Company: Chicago Housing Authority  
Remediation Applicant Address: 60 East Van Buren Street  
Remediation Applicant City,St,Zip: Chicago, IL 60602  
Illinois EPA: 0316355063  
Site Name: Lake Park Crescent Redevelopment (Parcel 6-Block 2)  
NFR Letter: 2012-10-04  
NFR Letter Date Recorded: 2012-10-15  
Comprehensive/Focused: Comprehensive  
Worker Caution: No  
Acres: 0.812  
Land Use: Residential or Industrial/Commercial  
Ground Water Use Restriction: Yes  
Highway Authority Agreement: No  
Ordinance: No  
Industrial - Commercial: No  
Slab on Grade: No  
BCT: No  
Building Slab: No  
Asphalt Used: No  
Concrete Used: No  
Clean Soil 3ft: No  
Clean Soil 10ft: No  
Alternate Barrier: No

IL EPA Id: 0316355063  
US EPA Id: Not reported

MAP FINDINGS  
FOCUS MAP 6

Map ID      Site      Database(s)      EPA ID Number

**LAKE PARK CRESCENT REDEVELOPMENT (PARCEL 1-BLOCK 2) (Continued)**

**S105424289**

Longitude: -87.599928  
 Latitude: 41.820232  
 Contact Name: Kari Saba  
 Contact Address: 60 East Van Buren  
 Contact City,St,Zip: Chicago, IL 60605  
 Contact Phone: (312) 913-7612  
 Date Enrolled: 05/09/2002  
 Point Of Contact: John Geiger  
 Consultant Company: Environmental Design International, Inc.  
 Consultant Address: 33 West Monroe Street  
 Consultant City,St,Zip: Chicago, IL 60603  
 Consultant Phone: (312) 345-1400  
 Proj Mgr Assigned: James Baldwin  
 Sec. 4 Letter Date: Not reported  
 Active: No  
 No Further Remediation Letter Dt: 06/11/2008  
 Remediation Applicant Co: Chicago Housing Authority  
 Effective: True  
 Remediation Applicant Name: Carl Byrd  
 Remediation Applicant Company: Chicago Housing Authority  
 Remediation Applicant Address: 626 West Jackson Boulevard  
 Remediation Applicant City,St,Zip: Chicago, IL 60602  
 Illinois EPA: 0316355063  
 Site Name: Lake Park Crescent Redevelopment (Terrace Park-Block 5)  
 NFR Letter: 2008-06-11  
 NFR Letter Date Recorded: 2008-07-14  
 Comprehensive/Focused: Comprehensive  
 Worker Caution: Yes  
 Acres: 2.85  
 Land Use: Residential or Industrial/Commercial  
 Ground Water Use Restriction: No  
 Highway Authority Agreement: No  
 Ordinance: Yes  
 Industrial - Commercial: No  
 Slab on Grade: No  
 BCT: No  
 Building Slab: No  
 Asphalt Used: No  
 Concrete Used: No  
 Clean Soil 3ft: Yes  
 Clean Soil 10ft: No  
 Alternate Barrier: No  
  
 Remediation Applicant Name: John Gerut  
 Remediation Applicant Company: Chicago Housing Authority  
 Remediation Applicant Address: 60 East Van Buren Street  
 Remediation Applicant City,St,Zip: Chicago, IL 60602  
 Illinois EPA: 0316355063  
 Site Name: Lake Park Crescent Redevelopment (Parcel 6-Block 1 & Parcel 4-Block 2)  
 NFR Letter: 2008-07-24  
 NFR Letter Date Recorded: 2008-08-05  
 Comprehensive/Focused: Comprehensive  
 Worker Caution: Yes  
 Acres: 0.93  
 Land Use: Residential or Industrial/Commercial  
 Ground Water Use Restriction: No  
 Highway Authority Agreement: No

MAP FINDINGS  
FOCUS MAP 6

Map ID	Site	Database(s)	EPA ID Number
--------	------	-------------	---------------

**LAKE PARK CRESCENT REDEVELOPMENT (PARCEL 1-BLOCK 2) (Continued)**

**S105424289**

Ordinance: Yes  
 Industrial - Commercial: No  
 Slab on Grade: No  
 BCT: No  
 Building Slab: Yes  
 Asphalt Used: No  
 Concrete Used: Yes  
 Clean Soil 3ft: Yes  
 Clean Soil 10ft: No  
 Alternate Barrier: No

Remediation Applicant Name: John Gerut  
 Remediation Applicant Company: Chicago Housing Authority  
 Remediation Applicant Address: 60 East Van Buren Street  
 Remediation Applicant City,St,Zip: Chicago, IL 60602  
 Illinois EPA: 0316355063  
 Site Name: Lake Park Crescent Redevelopment (Parcel 5-Block 2)  
 NFR Letter: 2008-09-08  
 NFR Letter Date Recorded: 2008-09-23  
 Comprehensive/Focused: Comprehensive  
 Worker Caution: Yes  
 Acres: 0.73  
 Land Use: Residential or Industrial/Commercial  
 Ground Water Use Restriction: No  
 Highway Authority Agreement: No  
 Ordinance: Yes  
 Industrial - Commercial: No  
 Slab on Grade: No  
 BCT: No  
 Building Slab: Yes  
 Asphalt Used: No  
 Concrete Used: Yes  
 Clean Soil 3ft: Yes  
 Clean Soil 10ft: No  
 Alternate Barrier: No

Remediation Applicant Name: Kimberly Worthington  
 Remediation Applicant Company: City of Chicago Department of nvironment  
 Remediation Applicant Address: 30 North LaSalle Street  
 Remediation Applicant City,St,Zip: Chicago, IL 60602  
 Illinois EPA: 0316355063  
 Site Name: Lake Park Crescent Redevelopment (Parcel 2-Block 1)  
 NFR Letter: 2004-06-10  
 NFR Letter Date Recorded: 2004-06-28  
 Comprehensive/Focused: Comprehensive  
 Worker Caution: No  
 Acres: 0.3  
 Land Use: Residential or Industrial/Commercial  
 Ground Water Use Restriction: No  
 Highway Authority Agreement: No  
 Ordinance: Yes  
 Industrial - Commercial: No  
 Slab on Grade: No  
 BCT: No  
 Building Slab: No  
 Asphalt Used: No  
 Concrete Used: No

MAP FINDINGS  
FOCUS MAP 6

Map ID	Site	Database(s)	EPA ID Number
--------	------	-------------	---------------

**LAKE PARK CRESCENT REDEVELOPMENT (PARCEL 1-BLOCK 2) (Continued)**

**S105424289**

Clean Soil 3ft: No  
Clean Soil 10ft: No  
Alternate Barrier: No

Remediation Applicant Name: Kimberly Worthington  
Remediation Applicant Company: City of Chicago Department of Environment  
Remediation Applicant Address: 30 North LaSalle Street  
Remediation Applicant City,St,Zip: Chicago, IL 60602  
Illinois EPA: 0316355063  
Site Name: Lake Park Crescent Redevelopment (Parcel 1-Block 1)  
NFR Letter: 2004-06-11  
NFR Letter Date Recorded: 2004-06-28  
Comprehensive/Focused: Comprehensive  
Worker Caution: No  
Acres: 0.3  
Land Use: Residential or Industrial/Commercial  
Ground Water Use Restriction: No  
Highway Authority Agreement: No  
Ordinance: Yes  
Industrial - Commercial: No  
Slab on Grade: No  
BCT: No  
Building Slab: No  
Asphalt Used: No  
Concrete Used: No  
Clean Soil 3ft: No  
Clean Soil 10ft: No  
Alternate Barrier: No

Remediation Applicant Name: Kimberly Worthington  
Remediation Applicant Company: City of Chicago Department of Environment  
Remediation Applicant Address: 30 North LaSalle Street  
Remediation Applicant City,St,Zip: Chicago, IL 60602  
Illinois EPA: 0316355063  
Site Name: Lake Park Crescent Redevelopment (Parcel 3-Block 1)  
NFR Letter: 2004-12-20  
NFR Letter Date Recorded: 2005-01-24  
Comprehensive/Focused: Comprehensive  
Worker Caution: No  
Acres: 0.28  
Land Use: Residential or Industrial/Commercial  
Ground Water Use Restriction: No  
Highway Authority Agreement: No  
Ordinance: Yes  
Industrial - Commercial: No  
Slab on Grade: No  
BCT: No  
Building Slab: No  
Asphalt Used: No  
Concrete Used: No  
Clean Soil 3ft: No  
Clean Soil 10ft: No  
Alternate Barrier: No

Remediation Applicant Name: Kimberly Worthington  
Remediation Applicant Company: City of Chicago Department of Environment  
Remediation Applicant Address: 30 North LaSalle Street

MAP FINDINGS  
FOCUS MAP 6

Map ID	Site	Database(s)	EPA ID Number
--------	------	-------------	---------------

**LAKE PARK CRESCENT REDEVELOPMENT (PARCEL 1-BLOCK 2) (Continued)**

**S105424289**

Remediation Applicant City,St,Zip: Chicago, Il 60602  
 Illinois EPA: 0316355063  
 Site Name: Lake Park Crescent Redevelopment (Parcel 2-Block 2)  
 NFR Letter: 2005-01-19  
 NFR Letter Date Recorded: 2005-01-28  
 Comprehensive/Focused: Comprehensive  
 Worker Caution: Yes  
 Acres: 0.28  
 Land Use: Residential or Industrial/Commercial  
 Ground Water Use Restriction: No  
 Highway Authority Agreement: No  
 Ordinance: Yes  
 Industrial - Commercial: No  
 Slab on Grade: No  
 BCT: No  
 Building Slab: Yes  
 Asphalt Used: Yes  
 Concrete Used: Yes  
 Clean Soil 3ft: Yes  
 Clean Soil 10ft: No  
 Alternate Barrier: No

Remediation Applicant Name: Kimberly Worthington  
 Remediation Applicant Company: City of Chicago Department of Environment  
 Remediation Applicant Address: 30 North LaSalle Street  
 Remediation Applicant City,St,Zip: Chicago, IL 60602  
 Illinois EPA: 0316355063  
 Site Name: Lake Park Crescent Redevelopment (Parcel 1-Block 2)  
 NFR Letter: 2005-01-20  
 NFR Letter Date Recorded: 2005-01-28  
 Comprehensive/Focused: Not reported  
 Worker Caution: Yes  
 Acres: 0.31  
 Land Use: Residential or Industrial/Commercial  
 Ground Water Use Restriction: No  
 Highway Authority Agreement: No  
 Ordinance: Yes  
 Industrial - Commercial: No  
 Slab on Grade: No  
 BCT: No  
 Building Slab: Yes  
 Asphalt Used: Yes  
 Concrete Used: Yes  
 Clean Soil 3ft: Yes  
 Clean Soil 10ft: No  
 Alternate Barrier: No

Remediation Applicant Name: Kimberly Worthington  
 Remediation Applicant Company: City of Chicago Department of Environment  
 Remediation Applicant Address: 30 North LaSalle Street  
 Remediation Applicant City,St,Zip: Chicago, IL 60602  
 Illinois EPA: 0316355063  
 Site Name: Lake Park Crescent Redevelopment (Parcel 4-Block 1)  
 NFR Letter: 2005-01-21  
 NFR Letter Date Recorded: 2005-01-28  
 Comprehensive/Focused: Comprehensive  
 Worker Caution: Yes

MAP FINDINGS  
FOCUS MAP 6

Map ID	Site	Database(s)	EPA ID Number
--------	------	-------------	---------------

**LAKE PARK CRESCENT REDEVELOPMENT (PARCEL 1-BLOCK 2) (Continued)**

**S105424289**

Acres:	0.35
Land Use:	Residential or Industrial/Commercial
Ground Water Use Restriction:	No
Highway Authority Agreement:	No
Ordinance:	Yes
Industrial - Commercial:	No
Slab on Grade:	No
BCT:	No
Building Slab:	Yes
Asphalt Used:	Yes
Concrete Used:	Yes
Clean Soil 3ft:	Yes
Clean Soil 10ft:	No
Alternate Barrier:	No
Remediation Applicant Name:	Carl Byrd
Remediation Applicant Company:	Chicago Housing Authority
Remediation Applicant Address:	626 West Jackson Boulevard
Remediation Applicant City,St,Zip:	Chicago, IL 60602
Illinois EPA:	0316355063
Site Name:	Lake Park Crescent Redevelopment (Parcel 1-Block 3)
NFR Letter:	2006-03-21
NFR Letter Date Recorded:	2006-04-07
Comprehensive/Focused:	Comprehensive
Worker Caution:	Yes
Acres:	0.75
Land Use:	Residential or Industrial/Commercial
Ground Water Use Restriction:	No
Highway Authority Agreement:	No
Ordinance:	Yes
Industrial - Commercial:	No
Slab on Grade:	No
BCT:	No
Building Slab:	Yes
Asphalt Used:	Yes
Concrete Used:	Yes
Clean Soil 3ft:	No
Clean Soil 10ft:	No
Alternate Barrier:	No
Remediation Applicant Name:	Carl Byrd
Remediation Applicant Company:	Chicago Housing Authority
Remediation Applicant Address:	626 West Jackson Boulevard
Remediation Applicant City,St,Zip:	Chicago, IL 60602
Illinois EPA:	0316355063
Site Name:	Lake Park Crescent Redevelopment (Parcel 3-Block 2)
NFR Letter:	2006-06-13
NFR Letter Date Recorded:	2006-06-30
Comprehensive/Focused:	Comprehensive
Worker Caution:	No
Acres:	0.3
Land Use:	Residential or Industrial/Commercial
Ground Water Use Restriction:	No
Highway Authority Agreement:	No
Ordinance:	No
Industrial - Commercial:	No
Slab on Grade:	No

MAP FINDINGS  
FOCUS MAP 6

Map ID      Site      Database(s)      EPA ID Number

---

**LAKE PARK CRESCENT REDEVELOPMENT (PARCEL 1-BLOCK 2) (Continued)**

**S105424289**

BCT: No  
 Building Slab: No  
 Asphalt Used: No  
 Concrete Used: No  
 Clean Soil 3ft: No  
 Clean Soil 10ft: No  
 Alternate Barrier: No

Remediation Applicant Name: Carl Byrd  
 Remediation Applicant Company: Chicago Housing Authority  
 Remediation Applicant Address: 626 West Jackson Boulevard  
 Remediation Applicant City,St,Zip: Chicago, IL 60602  
 Illinois EPA: 0316355063  
 Site Name: Lake Park Crescent Redevelopment (Parcel 5-Block 1)  
 NFR Letter: 2006-06-14  
 NFR Letter Date Recorded: 2006-06-30  
 Comprehensive/Focused: Comprehensive  
 Worker Caution: No  
 Acres: 0.3  
 Land Use: Residential or Industrial/Commercial  
 Ground Water Use Restriction: No  
 Highway Authority Agreement: No  
 Ordinance: No  
 Industrial - Commercial: No  
 Slab on Grade: No  
 BCT: No  
 Building Slab: No  
 Asphalt Used: No  
 Concrete Used: No  
 Clean Soil 3ft: No  
 Clean Soil 10ft: No  
 Alternate Barrier: No

Remediation Applicant Name: Kari Saba  
 Remediation Applicant Company: Chicago Housing Authority  
 Remediation Applicant Address: 60 East Van Buren  
 Remediation Applicant City,St,Zip: Chicago, IL 60602  
 Illinois EPA: 0316355063  
 Site Name: Lake Park Crescent Redevelopment (Parcels in Blocks 3 & 4)  
 NFR Letter: 2014-09-04  
 NFR Letter Date Recorded: 2014-09-23  
 Comprehensive/Focused: Comprehensive  
 Worker Caution: Yes  
 Acres: 1.71  
 Land Use: Residential or Industrial/Commercial  
 Ground Water Use Restriction: No  
 Highway Authority Agreement: No  
 Ordinance: Yes  
 Industrial - Commercial: No  
 Slab on Grade: Yes  
 BCT: No  
 Building Slab: Yes  
 Asphalt Used: No  
 Concrete Used: Yes  
 Clean Soil 3ft: Yes  
 Clean Soil 10ft: No  
 Alternate Barrier: No



MAP FINDINGS  
FOCUS MAP 6

Map ID Site Database(s) EPA ID Number

**LAKE PARK CRESCENT REDEVELOPMENT (PARCEL 1-BLOCK 2) (Continued)**

**S105424289**

Remediation Applicant Name: John Gerut  
 Remediation Applicant Company: Chicago Housing Authority  
 Remediation Applicant Address: 60 East Van Buren Street  
 Remediation Applicant City,St,Zip: Chicago, IL 60602  
 Illinois EPA: 0316355063  
 Site Name: Lake Park Crescent Redevelopment (Parcel 6-Block 2)  
 NFR Letter: 2012-10-04  
 NFR Letter Date Recorded: 2012-10-15  
 Comprehensive/Focused: Comprehensive  
 Worker Caution: No  
 Acres: 0.812  
 Land Use: Residential or Industrial/Commercial  
 Ground Water Use Restriction: Yes  
 Highway Authority Agreement: No  
 Ordinance: No  
 Industrial - Commercial: No  
 Slab on Grade: No  
 BCT: No  
 Building Slab: No  
 Asphalt Used: No  
 Concrete Used: No  
 Clean Soil 3ft: No  
 Clean Soil 10ft: No  
 Alternate Barrier: No

IL EPA Id: 0316355063  
 US EPA Id: Not reported  
 Longitude: -87.599928  
 Latitude: 41.820232  
 Contact Name: Kari Saba  
 Contact Address: 60 East Van Buren  
 Contact City,St,Zip: Chicago, IL 60605  
 Contact Phone: (312) 913-7612  
 Date Enrolled: 05/09/2002  
 Point Of Contact: John Geiger  
 Consultant Company: Environmental Design International, Inc.  
 Consultant Address: 33 West Monroe Street  
 Consultant City,St,Zip: Chicago, IL 60603  
 Consultant Phone: (312) 345-1400  
 Proj Mgr Assigned: James Baldwin  
 Sec. 4 Letter Date: Not reported  
 Active: No  
 No Further Remediation Letter Dt: 07/24/2008  
 Remediation Applicant Co: Chicago Housing Authority  
 Effective: True  
 Remediation Applicant Name: Carl Byrd  
 Remediation Applicant Company: Chicago Housing Authority  
 Remediation Applicant Address: 626 West Jackson Boulevard  
 Remediation Applicant City,St,Zip: Chicago, IL 60602  
 Illinois EPA: 0316355063  
 Site Name: Lake Park Crescent Redevelopment (Terrace Park-Block 5)  
 NFR Letter: 2008-06-11  
 NFR Letter Date Recorded: 2008-07-14  
 Comprehensive/Focused: Comprehensive  
 Worker Caution: Yes  
 Acres: 2.85

MAP FINDINGS  
FOCUS MAP 6

Map ID      Site      Database(s)      EPA ID Number

---

**LAKE PARK CRESCENT REDEVELOPMENT (PARCEL 1-BLOCK 2) (Continued)**

**S105424289**

Land Use: Residential or Industrial/Commercial  
 Ground Water Use Restriction: No  
 Highway Authority Agreement: No  
 Ordinance: Yes  
 Industrial - Commercial: No  
 Slab on Grade: No  
 BCT: No  
 Building Slab: No  
 Asphalt Used: No  
 Concrete Used: No  
 Clean Soil 3ft: Yes  
 Clean Soil 10ft: No  
 Alternate Barrier: No

Remediation Applicant Name: John Gerut  
 Remediation Applicant Company: Chicago Housing Authority  
 Remediation Applicant Address: 60 East Van Buren Street  
 Remediation Applicant City,St,Zip: Chicago, IL 60602  
 Illinois EPA: 0316355063  
 Site Name: Lake Park Crescent Redevelopment (Parcel 6-Block 1 & Parcel 4-Block 2)  
 NFR Letter: 2008-07-24  
 NFR Letter Date Recorded: 2008-08-05  
 Comprehensive/Focused: Comprehensive  
 Worker Caution: Yes  
 Acres: 0.93  
 Land Use: Residential or Industrial/Commercial  
 Ground Water Use Restriction: No  
 Highway Authority Agreement: No  
 Ordinance: Yes  
 Industrial - Commercial: No  
 Slab on Grade: No  
 BCT: No  
 Building Slab: Yes  
 Asphalt Used: No  
 Concrete Used: Yes  
 Clean Soil 3ft: Yes  
 Clean Soil 10ft: No  
 Alternate Barrier: No

Remediation Applicant Name: John Gerut  
 Remediation Applicant Company: Chicago Housing Authority  
 Remediation Applicant Address: 60 East Van Buren Street  
 Remediation Applicant City,St,Zip: Chicago, IL 60602  
 Illinois EPA: 0316355063  
 Site Name: Lake Park Crescent Redevelopment (Parcel 5-Block 2)  
 NFR Letter: 2008-09-08  
 NFR Letter Date Recorded: 2008-09-23  
 Comprehensive/Focused: Comprehensive  
 Worker Caution: Yes  
 Acres: 0.73  
 Land Use: Residential or Industrial/Commercial  
 Ground Water Use Restriction: No  
 Highway Authority Agreement: No  
 Ordinance: Yes  
 Industrial - Commercial: No  
 Slab on Grade: No  
 BCT: No

MAP FINDINGS  
FOCUS MAP 6

Map ID	Site	Database(s)	EPA ID Number
--------	------	-------------	---------------

**LAKE PARK CRESCENT REDEVELOPMENT (PARCEL 1-BLOCK 2) (Continued)**

**S105424289**

Building Slab: Yes  
Asphalt Used: No  
Concrete Used: Yes  
Clean Soil 3ft: Yes  
Clean Soil 10ft: No  
Alternate Barrier: No

Remediation Applicant Name: Kimberly Worthington  
Remediation Applicant Company: City of Chicago Department of nvironment  
Remediation Applicant Address: 30 North LaSalle Street  
Remediation Applicant City,St,Zip: Chicago, IL 60602  
Illinois EPA: 0316355063  
Site Name: Lake Park Crescent Redevelopment (Parcel 2-Block 1)  
NFR Letter: 2004-06-10  
NFR Letter Date Recorded: 2004-06-28  
Comprehensive/Focused: Comprehensive  
Worker Caution: No  
Acres: 0.3  
Land Use: Residential or Industrial/Commercial  
Ground Water Use Restriction: No  
Highway Authority Agreement: No  
Ordinance: Yes  
Industrial - Commercial: No  
Slab on Grade: No  
BCT: No  
Building Slab: No  
Asphalt Used: No  
Concrete Used: No  
Clean Soil 3ft: No  
Clean Soil 10ft: No  
Alternate Barrier: No

Remediation Applicant Name: Kimberly Worthington  
Remediation Applicant Company: City of Chicago Department of Environment  
Remediation Applicant Address: 30 North LaSalle Street  
Remediation Applicant City,St,Zip: Chicago, IL 60602  
Illinois EPA: 0316355063  
Site Name: Lake Park Crescent Redevelopment (Parcel 1-Block 1)  
NFR Letter: 2004-06-11  
NFR Letter Date Recorded: 2004-06-28  
Comprehensive/Focused: Comprehensive  
Worker Caution: No  
Acres: 0.3  
Land Use: Residential or Industrial/Commercial  
Ground Water Use Restriction: No  
Highway Authority Agreement: No  
Ordinance: Yes  
Industrial - Commercial: No  
Slab on Grade: No  
BCT: No  
Building Slab: No  
Asphalt Used: No  
Concrete Used: No  
Clean Soil 3ft: No  
Clean Soil 10ft: No  
Alternate Barrier: No

MAP FINDINGS  
FOCUS MAP 6

Map ID      Site      Database(s)      EPA ID Number

**LAKE PARK CRESCENT REDEVELOPMENT (PARCEL 1-BLOCK 2) (Continued)**

**S105424289**

Remediation Applicant Name: Kimberly Worthington  
 Remediation Applicant Company: City of Chicago Department of Environment  
 Remediation Applicant Address: 30 North LaSalle Street  
 Remediation Applicant City,St,Zip: Chicago, IL 60602  
 Illinois EPA: 0316355063  
 Site Name: Lake Park Crescent Redevelopment (Parcel 3-Block 1)  
 NFR Letter: 2004-12-20  
 NFR Letter Date Recorded: 2005-01-24  
 Comprehensive/Focused: Comprehensive  
 Worker Caution: No  
 Acres: 0.28  
 Land Use: Residential or Industrial/Commercial  
 Ground Water Use Restriction: No  
 Highway Authority Agreement: No  
 Ordinance: Yes  
 Industrial - Commercial: No  
 Slab on Grade: No  
 BCT: No  
 Building Slab: No  
 Asphalt Used: No  
 Concrete Used: No  
 Clean Soil 3ft: No  
 Clean Soil 10ft: No  
 Alternate Barrier: No

Remediation Applicant Name: Kimberly Worthington  
 Remediation Applicant Company: City of Chicago Department of Environment  
 Remediation Applicant Address: 30 North LaSalle Street  
 Remediation Applicant City,St,Zip: Chicago, IL 60602  
 Illinois EPA: 0316355063  
 Site Name: Lake Park Crescent Redevelopment (Parcel 2-Block 2)  
 NFR Letter: 2005-01-19  
 NFR Letter Date Recorded: 2005-01-28  
 Comprehensive/Focused: Comprehensive  
 Worker Caution: Yes  
 Acres: 0.28  
 Land Use: Residential or Industrial/Commercial  
 Ground Water Use Restriction: No  
 Highway Authority Agreement: No  
 Ordinance: Yes  
 Industrial - Commercial: No  
 Slab on Grade: No  
 BCT: No  
 Building Slab: Yes  
 Asphalt Used: Yes  
 Concrete Used: Yes  
 Clean Soil 3ft: Yes  
 Clean Soil 10ft: No  
 Alternate Barrier: No

Remediation Applicant Name: Kimberly Worthington  
 Remediation Applicant Company: City of Chicago Department of Environment  
 Remediation Applicant Address: 30 North LaSalle Street  
 Remediation Applicant City,St,Zip: Chicago, IL 60602  
 Illinois EPA: 0316355063  
 Site Name: Lake Park Crescent Redevelopment (Parcel 1-Block 2)  
 NFR Letter: 2005-01-20

MAP FINDINGS  
FOCUS MAP 6

Map ID      Site      Database(s)      EPA ID Number

---

**LAKE PARK CRESCENT REDEVELOPMENT (PARCEL 1-BLOCK 2) (Continued)**

**S105424289**

NFR Letter Date Recorded: 2005-01-28  
 Comprehensive/Focused: Not reported  
 Worker Caution: Yes  
 Acres: 0.31  
 Land Use: Residential or Industrial/Commercial  
 Ground Water Use Restriction: No  
 Highway Authority Agreement: No  
 Ordinance: Yes  
 Industrial - Commercial: No  
 Slab on Grade: No  
 BCT: No  
 Building Slab: Yes  
 Asphalt Used: Yes  
 Concrete Used: Yes  
 Clean Soil 3ft: Yes  
 Clean Soil 10ft: No  
 Alternate Barrier: No

Remediation Applicant Name: Kimberly Worthington  
 Remediation Applicant Company: City of Chicago Department of Environment  
 Remediation Applicant Address: 30 North LaSalle Street  
 Remediation Applicant City,St,Zip: Chicago, IL 60602  
 Illinois EPA: 0316355063  
 Site Name: Lake Park Crescent Redevelopment (Parcel 4-Block 1)  
 NFR Letter: 2005-01-21  
 NFR Letter Date Recorded: 2005-01-28  
 Comprehensive/Focused: Comprehensive  
 Worker Caution: Yes  
 Acres: 0.35  
 Land Use: Residential or Industrial/Commercial  
 Ground Water Use Restriction: No  
 Highway Authority Agreement: No  
 Ordinance: Yes  
 Industrial - Commercial: No  
 Slab on Grade: No  
 BCT: No  
 Building Slab: Yes  
 Asphalt Used: Yes  
 Concrete Used: Yes  
 Clean Soil 3ft: Yes  
 Clean Soil 10ft: No  
 Alternate Barrier: No

Remediation Applicant Name: Carl Byrd  
 Remediation Applicant Company: Chicago Housing Authority  
 Remediation Applicant Address: 626 West Jackson Boulevard  
 Remediation Applicant City,St,Zip: Chicago, IL 60602  
 Illinois EPA: 0316355063  
 Site Name: Lake Park Crescent Redevelopment (Parcel 1-Block 3)  
 NFR Letter: 2006-03-21  
 NFR Letter Date Recorded: 2006-04-07  
 Comprehensive/Focused: Comprehensive  
 Worker Caution: Yes  
 Acres: 0.75  
 Land Use: Residential or Industrial/Commercial  
 Ground Water Use Restriction: No  
 Highway Authority Agreement: No

MAP FINDINGS  
FOCUS MAP 6

Map ID Site Database(s) EPA ID Number

**LAKE PARK CRESCENT REDEVELOPMENT (PARCEL 1-BLOCK 2) (Continued)**

**S105424289**

Ordinance: Yes  
Industrial - Commercial: No  
Slab on Grade: No  
BCT: No  
Building Slab: Yes  
Asphalt Used: Yes  
Concrete Used: Yes  
Clean Soil 3ft: No  
Clean Soil 10ft: No  
Alternate Barrier: No

Remediation Applicant Name: Carl Byrd  
Remediation Applicant Company: Chicago Housing Authority  
Remediation Applicant Address: 626 West Jackson Boulevard  
Remediation Applicant City,St,Zip: Chicago, IL 60602  
Illinois EPA: 0316355063  
Site Name: Lake Park Crescent Redevelopment (Parcel 3-Block 2)  
NFR Letter: 2006-06-13  
NFR Letter Date Recorded: 2006-06-30  
Comprehensive/Focused: Comprehensive  
Worker Caution: No  
Acres: 0.3  
Land Use: Residential or Industrial/Commercial  
Ground Water Use Restriction: No  
Highway Authority Agreement: No  
Ordinance: No  
Industrial - Commercial: No  
Slab on Grade: No  
BCT: No  
Building Slab: No  
Asphalt Used: No  
Concrete Used: No  
Clean Soil 3ft: No  
Clean Soil 10ft: No  
Alternate Barrier: No

Remediation Applicant Name: Carl Byrd  
Remediation Applicant Company: Chicago Housing Authority  
Remediation Applicant Address: 626 West Jackson Boulevard  
Remediation Applicant City,St,Zip: Chicago, IL 60602  
Illinois EPA: 0316355063  
Site Name: Lake Park Crescent Redevelopment (Parcel 5-Block 1)  
NFR Letter: 2006-06-14  
NFR Letter Date Recorded: 2006-06-30  
Comprehensive/Focused: Comprehensive  
Worker Caution: No  
Acres: 0.3  
Land Use: Residential or Industrial/Commercial  
Ground Water Use Restriction: No  
Highway Authority Agreement: No  
Ordinance: No  
Industrial - Commercial: No  
Slab on Grade: No  
BCT: No  
Building Slab: No  
Asphalt Used: No  
Concrete Used: No

MAP FINDINGS  
FOCUS MAP 6

Map ID	Site	Database(s)	EPA ID Number
--------	------	-------------	---------------

**LAKE PARK CRESCENT REDEVELOPMENT (PARCEL 1-BLOCK 2) (Continued)**

**S105424289**

Clean Soil 3ft: No  
Clean Soil 10ft: No  
Alternate Barrier: No

Remediation Applicant Name: Kari Saba  
Remediation Applicant Company: Chicago Housing Authority  
Remediation Applicant Address: 60 East Van Buren  
Remediation Applicant City,St,Zip: Chicago, IL 60602  
Illinois EPA: 0316355063  
Site Name: Lake Park Crescent Redevelopment (Parcels in Blocks 3 & 4)  
NFR Letter: 2014-09-04  
NFR Letter Date Recorded: 2014-09-23  
Comprehensive/Focused: Comprehensive  
Worker Caution: Yes  
Acres: 1.71  
Land Use: Residential or Industrial/Commercial  
Ground Water Use Restriction: No  
Highway Authority Agreement: No  
Ordinance: Yes  
Industrial - Commercial: No  
Slab on Grade: Yes  
BCT: No  
Building Slab: Yes  
Asphalt Used: No  
Concrete Used: Yes  
Clean Soil 3ft: Yes  
Clean Soil 10ft: No  
Alternate Barrier: No

Remediation Applicant Name: John Gerut  
Remediation Applicant Company: Chicago Housing Authority  
Remediation Applicant Address: 60 East Van Buren Street  
Remediation Applicant City,St,Zip: Chicago, IL 60602  
Illinois EPA: 0316355063  
Site Name: Lake Park Crescent Redevelopment (Parcel 6-Block 2)  
NFR Letter: 2012-10-04  
NFR Letter Date Recorded: 2012-10-15  
Comprehensive/Focused: Comprehensive  
Worker Caution: No  
Acres: 0.812  
Land Use: Residential or Industrial/Commercial  
Ground Water Use Restriction: Yes  
Highway Authority Agreement: No  
Ordinance: No  
Industrial - Commercial: No  
Slab on Grade: No  
BCT: No  
Building Slab: No  
Asphalt Used: No  
Concrete Used: No  
Clean Soil 3ft: No  
Clean Soil 10ft: No  
Alternate Barrier: No

IL EPA Id: 0316355063  
US EPA Id: Not reported

MAP FINDINGS  
FOCUS MAP 6

Map ID	Site	Database(s)	EPA ID Number
--------	------	-------------	---------------

**LAKE PARK CRESCENT REDEVELOPMENT (PARCEL 1-BLOCK 2) (Continued)**

**S105424289**

Longitude: -87.599928  
 Latitude: 41.820232  
 Contact Name: Kari Saba  
 Contact Address: 60 East Van Buren  
 Contact City,St,Zip: Chicago, IL 60605  
 Contact Phone: (312) 913-7612  
 Date Enrolled: 05/09/2002  
 Point Of Contact: John Geiger  
 Consultant Company: Environmental Design International, Inc.  
 Consultant Address: 33 West Monroe Street  
 Consultant City,St,Zip: Chicago, IL 60603  
 Consultant Phone: (312) 345-1400  
 Proj Mgr Assigned: James Baldwin  
 Sec. 4 Letter Date: Not reported  
 Active: No  
 No Further Remediation Letter Dt: 09/08/2008  
 Remediation Applicant Co: Chicago Housing Authority  
 Effective: True  
 Remediation Applicant Name: Carl Byrd  
 Remediation Applicant Company: Chicago Housing Authority  
 Remediation Applicant Address: 626 West Jackson Boulevard  
 Remediation Applicant City,St,Zip: Chicago, IL 60602  
 Illinois EPA: 0316355063  
 Site Name: Lake Park Crescent Redevelopment (Terrace Park-Block 5)  
 NFR Letter: 2008-06-11  
 NFR Letter Date Recorded: 2008-07-14  
 Comprehensive/Focused: Comprehensive  
 Worker Caution: Yes  
 Acres: 2.85  
 Land Use: Residential or Industrial/Commercial  
 Ground Water Use Restriction: No  
 Highway Authority Agreement: No  
 Ordinance: Yes  
 Industrial - Commercial: No  
 Slab on Grade: No  
 BCT: No  
 Building Slab: No  
 Asphalt Used: No  
 Concrete Used: No  
 Clean Soil 3ft: Yes  
 Clean Soil 10ft: No  
 Alternate Barrier: No  
  
 Remediation Applicant Name: John Gerut  
 Remediation Applicant Company: Chicago Housing Authority  
 Remediation Applicant Address: 60 East Van Buren Street  
 Remediation Applicant City,St,Zip: Chicago, IL 60602  
 Illinois EPA: 0316355063  
 Site Name: Lake Park Crescent Redevelopment (Parcel 6-Block 1 & Parcel 4-Block 2)  
 NFR Letter: 2008-07-24  
 NFR Letter Date Recorded: 2008-08-05  
 Comprehensive/Focused: Comprehensive  
 Worker Caution: Yes  
 Acres: 0.93  
 Land Use: Residential or Industrial/Commercial  
 Ground Water Use Restriction: No  
 Highway Authority Agreement: No



MAP FINDINGS  
FOCUS MAP 6

Map ID	Site	Database(s)	EPA ID Number
--------	------	-------------	---------------

**LAKE PARK CRESCENT REDEVELOPMENT (PARCEL 1-BLOCK 2) (Continued)**

**S105424289**

Ordinance: Yes  
Industrial - Commercial: No  
Slab on Grade: No  
BCT: No  
Building Slab: Yes  
Asphalt Used: No  
Concrete Used: Yes  
Clean Soil 3ft: Yes  
Clean Soil 10ft: No  
Alternate Barrier: No

Remediation Applicant Name: John Gerut  
Remediation Applicant Company: Chicago Housing Authority  
Remediation Applicant Address: 60 East Van Buren Street  
Remediation Applicant City,St,Zip: Chicago, IL 60602  
Illinois EPA: 0316355063  
Site Name: Lake Park Crescent Redevelopment (Parcel 5-Block 2)  
NFR Letter: 2008-09-08  
NFR Letter Date Recorded: 2008-09-23  
Comprehensive/Focused: Comprehensive  
Worker Caution: Yes  
Acres: 0.73  
Land Use: Residential or Industrial/Commercial  
Ground Water Use Restriction: No  
Highway Authority Agreement: No  
Ordinance: Yes  
Industrial - Commercial: No  
Slab on Grade: No  
BCT: No  
Building Slab: Yes  
Asphalt Used: No  
Concrete Used: Yes  
Clean Soil 3ft: Yes  
Clean Soil 10ft: No  
Alternate Barrier: No

Remediation Applicant Name: Kimberly Worthington  
Remediation Applicant Company: City of Chicago Department of nvironment  
Remediation Applicant Address: 30 North LaSalle Street  
Remediation Applicant City,St,Zip: Chicago, IL 60602  
Illinois EPA: 0316355063  
Site Name: Lake Park Crescent Redevelopment (Parcel 2-Block 1)  
NFR Letter: 2004-06-10  
NFR Letter Date Recorded: 2004-06-28  
Comprehensive/Focused: Comprehensive  
Worker Caution: No  
Acres: 0.3  
Land Use: Residential or Industrial/Commercial  
Ground Water Use Restriction: No  
Highway Authority Agreement: No  
Ordinance: Yes  
Industrial - Commercial: No  
Slab on Grade: No  
BCT: No  
Building Slab: No  
Asphalt Used: No  
Concrete Used: No

MAP FINDINGS  
FOCUS MAP 6

Map ID	Site	Database(s)	EPA ID Number
--------	------	-------------	---------------

**LAKE PARK CRESCENT REDEVELOPMENT (PARCEL 1-BLOCK 2) (Continued)**

**S105424289**

Clean Soil 3ft: No  
Clean Soil 10ft: No  
Alternate Barrier: No

Remediation Applicant Name: Kimberly Worthington  
Remediation Applicant Company: City of Chicago Department of Environment  
Remediation Applicant Address: 30 North LaSalle Street  
Remediation Applicant City,St,Zip: Chicago, IL 60602  
Illinois EPA: 0316355063  
Site Name: Lake Park Crescent Redevelopment (Parcel 1-Block 1)  
NFR Letter: 2004-06-11  
NFR Letter Date Recorded: 2004-06-28  
Comprehensive/Focused: Comprehensive  
Worker Caution: No  
Acres: 0.3  
Land Use: Residential or Industrial/Commercial  
Ground Water Use Restriction: No  
Highway Authority Agreement: No  
Ordinance: Yes  
Industrial - Commercial: No  
Slab on Grade: No  
BCT: No  
Building Slab: No  
Asphalt Used: No  
Concrete Used: No  
Clean Soil 3ft: No  
Clean Soil 10ft: No  
Alternate Barrier: No

Remediation Applicant Name: Kimberly Worthington  
Remediation Applicant Company: City of Chicago Department of Environment  
Remediation Applicant Address: 30 North LaSalle Street  
Remediation Applicant City,St,Zip: Chicago, IL 60602  
Illinois EPA: 0316355063  
Site Name: Lake Park Crescent Redevelopment (Parcel 3-Block 1)  
NFR Letter: 2004-12-20  
NFR Letter Date Recorded: 2005-01-24  
Comprehensive/Focused: Comprehensive  
Worker Caution: No  
Acres: 0.28  
Land Use: Residential or Industrial/Commercial  
Ground Water Use Restriction: No  
Highway Authority Agreement: No  
Ordinance: Yes  
Industrial - Commercial: No  
Slab on Grade: No  
BCT: No  
Building Slab: No  
Asphalt Used: No  
Concrete Used: No  
Clean Soil 3ft: No  
Clean Soil 10ft: No  
Alternate Barrier: No

Remediation Applicant Name: Kimberly Worthington  
Remediation Applicant Company: City of Chicago Department of Environment  
Remediation Applicant Address: 30 North LaSalle Street

MAP FINDINGS  
FOCUS MAP 6

Map ID      Site      Database(s)      EPA ID Number

**LAKE PARK CRESCENT REDEVELOPMENT (PARCEL 1-BLOCK 2) (Continued)**

**S105424289**

Remediation Applicant City,St,Zip: Chicago, Il 60602  
 Illinois EPA: 0316355063  
 Site Name: Lake Park Crescent Redevelopment (Parcel 2-Block 2)  
 NFR Letter: 2005-01-19  
 NFR Letter Date Recorded: 2005-01-28  
 Comprehensive/Focused: Comprehensive  
 Worker Caution: Yes  
 Acres: 0.28  
 Land Use: Residential or Industrial/Commercial  
 Ground Water Use Restriction: No  
 Highway Authority Agreement: No  
 Ordinance: Yes  
 Industrial - Commercial: No  
 Slab on Grade: No  
 BCT: No  
 Building Slab: Yes  
 Asphalt Used: Yes  
 Concrete Used: Yes  
 Clean Soil 3ft: Yes  
 Clean Soil 10ft: No  
 Alternate Barrier: No

Remediation Applicant Name: Kimberly Worthington  
 Remediation Applicant Company: City of Chicago Department of Environment  
 Remediation Applicant Address: 30 North LaSalle Street  
 Remediation Applicant City,St,Zip: Chicago, IL 60602  
 Illinois EPA: 0316355063  
 Site Name: Lake Park Crescent Redevelopment (Parcel 1-Block 2)  
 NFR Letter: 2005-01-20  
 NFR Letter Date Recorded: 2005-01-28  
 Comprehensive/Focused: Not reported  
 Worker Caution: Yes  
 Acres: 0.31  
 Land Use: Residential or Industrial/Commercial  
 Ground Water Use Restriction: No  
 Highway Authority Agreement: No  
 Ordinance: Yes  
 Industrial - Commercial: No  
 Slab on Grade: No  
 BCT: No  
 Building Slab: Yes  
 Asphalt Used: Yes  
 Concrete Used: Yes  
 Clean Soil 3ft: Yes  
 Clean Soil 10ft: No  
 Alternate Barrier: No

Remediation Applicant Name: Kimberly Worthington  
 Remediation Applicant Company: City of Chicago Department of Environment  
 Remediation Applicant Address: 30 North LaSalle Street  
 Remediation Applicant City,St,Zip: Chicago, IL 60602  
 Illinois EPA: 0316355063  
 Site Name: Lake Park Crescent Redevelopment (Parcel 4-Block 1)  
 NFR Letter: 2005-01-21  
 NFR Letter Date Recorded: 2005-01-28  
 Comprehensive/Focused: Comprehensive  
 Worker Caution: Yes

MAP FINDINGS  
FOCUS MAP 6

Map ID      Site      Database(s)      EPA ID Number

---

**LAKE PARK CRESCENT REDEVELOPMENT (PARCEL 1-BLOCK 2) (Continued)**

**S105424289**

Acres:	0.35
Land Use:	Residential or Industrial/Commercial
Ground Water Use Restriction:	No
Highway Authority Agreement:	No
Ordinance:	Yes
Industrial - Commercial:	No
Slab on Grade:	No
BCT:	No
Building Slab:	Yes
Asphalt Used:	Yes
Concrete Used:	Yes
Clean Soil 3ft:	Yes
Clean Soil 10ft:	No
Alternate Barrier:	No
Remediation Applicant Name:	Carl Byrd
Remediation Applicant Company:	Chicago Housing Authority
Remediation Applicant Address:	626 West Jackson Boulevard
Remediation Applicant City,St,Zip:	Chicago, IL 60602
Illinois EPA:	0316355063
Site Name:	Lake Park Crescent Redevelopment (Parcel 1-Block 3)
NFR Letter:	2006-03-21
NFR Letter Date Recorded:	2006-04-07
Comprehensive/Focused:	Comprehensive
Worker Caution:	Yes
Acres:	0.75
Land Use:	Residential or Industrial/Commercial
Ground Water Use Restriction:	No
Highway Authority Agreement:	No
Ordinance:	Yes
Industrial - Commercial:	No
Slab on Grade:	No
BCT:	No
Building Slab:	Yes
Asphalt Used:	Yes
Concrete Used:	Yes
Clean Soil 3ft:	No
Clean Soil 10ft:	No
Alternate Barrier:	No
Remediation Applicant Name:	Carl Byrd
Remediation Applicant Company:	Chicago Housing Authority
Remediation Applicant Address:	626 West Jackson Boulevard
Remediation Applicant City,St,Zip:	Chicago, IL 60602
Illinois EPA:	0316355063
Site Name:	Lake Park Crescent Redevelopment (Parcel 3-Block 2)
NFR Letter:	2006-06-13
NFR Letter Date Recorded:	2006-06-30
Comprehensive/Focused:	Comprehensive
Worker Caution:	No
Acres:	0.3
Land Use:	Residential or Industrial/Commercial
Ground Water Use Restriction:	No
Highway Authority Agreement:	No
Ordinance:	No
Industrial - Commercial:	No
Slab on Grade:	No

MAP FINDINGS  
FOCUS MAP 6

Map ID	Site	Database(s)	EPA ID Number
--------	------	-------------	---------------

**LAKE PARK CRESCENT REDEVELOPMENT (PARCEL 1-BLOCK 2) (Continued)**

**S105424289**

BCT: No  
 Building Slab: No  
 Asphalt Used: No  
 Concrete Used: No  
 Clean Soil 3ft: No  
 Clean Soil 10ft: No  
 Alternate Barrier: No

Remediation Applicant Name: Carl Byrd  
 Remediation Applicant Company: Chicago Housing Authority  
 Remediation Applicant Address: 626 West Jackson Boulevard  
 Remediation Applicant City,St,Zip: Chicago, IL 60602  
 Illinois EPA: 0316355063  
 Site Name: Lake Park Crescent Redevelopment (Parcel 5-Block 1)  
 NFR Letter: 2006-06-14  
 NFR Letter Date Recorded: 2006-06-30  
 Comprehensive/Focused: Comprehensive  
 Worker Caution: No  
 Acres: 0.3  
 Land Use: Residential or Industrial/Commercial  
 Ground Water Use Restriction: No  
 Highway Authority Agreement: No  
 Ordinance: No  
 Industrial - Commercial: No  
 Slab on Grade: No  
 BCT: No  
 Building Slab: No  
 Asphalt Used: No  
 Concrete Used: No  
 Clean Soil 3ft: No  
 Clean Soil 10ft: No  
 Alternate Barrier: No

Remediation Applicant Name: Kari Saba  
 Remediation Applicant Company: Chicago Housing Authority  
 Remediation Applicant Address: 60 East Van Buren  
 Remediation Applicant City,St,Zip: Chicago, IL 60602  
 Illinois EPA: 0316355063  
 Site Name: Lake Park Crescent Redevelopment (Parcels in Blocks 3 & 4)  
 NFR Letter: 2014-09-04  
 NFR Letter Date Recorded: 2014-09-23  
 Comprehensive/Focused: Comprehensive  
 Worker Caution: Yes  
 Acres: 1.71  
 Land Use: Residential or Industrial/Commercial  
 Ground Water Use Restriction: No  
 Highway Authority Agreement: No  
 Ordinance: Yes  
 Industrial - Commercial: No  
 Slab on Grade: Yes  
 BCT: No  
 Building Slab: Yes  
 Asphalt Used: No  
 Concrete Used: Yes  
 Clean Soil 3ft: Yes  
 Clean Soil 10ft: No  
 Alternate Barrier: No

MAP FINDINGS  
FOCUS MAP 6

Map ID      Site      Database(s)      EPA ID Number

**LAKE PARK CRESCENT REDEVELOPMENT (PARCEL 1-BLOCK 2) (Continued)**

**S105424289**

Remediation Applicant Name: John Gerut  
 Remediation Applicant Company: Chicago Housing Authority  
 Remediation Applicant Address: 60 East Van Buren Street  
 Remediation Applicant City,St,Zip: Chicago, IL 60602  
 Illinois EPA: 0316355063  
 Site Name: Lake Park Crescent Redevelopment (Parcel 6-Block 2)  
 NFR Letter: 2012-10-04  
 NFR Letter Date Recorded: 2012-10-15  
 Comprehensive/Focused: Comprehensive  
 Worker Caution: No  
 Acres: 0.812  
 Land Use: Residential or Industrial/Commercial  
 Ground Water Use Restriction: Yes  
 Highway Authority Agreement: No  
 Ordinance: No  
 Industrial - Commercial: No  
 Slab on Grade: No  
 BCT: No  
 Building Slab: No  
 Asphalt Used: No  
 Concrete Used: No  
 Clean Soil 3ft: No  
 Clean Soil 10ft: No  
 Alternate Barrier: No

IL EPA Id: 0316355063  
 US EPA Id: Not reported  
 Longitude: -87.599928  
 Latitude: 41.820232  
 Contact Name: Kari Saba  
 Contact Address: 60 East Van Buren  
 Contact City,St,Zip: Chicago, IL 60605  
 Contact Phone: (312) 913-7612  
 Date Enrolled: 05/09/2002  
 Point Of Contact: John Geiger  
 Consultant Company: Environmental Design International, Inc.  
 Consultant Address: 33 West Monroe Street  
 Consultant City,St,Zip: Chicago, IL 60603  
 Consultant Phone: (312) 345-1400  
 Proj Mgr Assigned: James Baldwin  
 Sec. 4 Letter Date: Not reported  
 Active: No  
 No Further Remediation Letter Dt: 03/21/2006  
 Remediation Applicant Co: Chicago Housing Authority  
 Effective: True  
 Remediation Applicant Name: Carl Byrd  
 Remediation Applicant Company: Chicago Housing Authority  
 Remediation Applicant Address: 626 West Jackson Boulevard  
 Remediation Applicant City,St,Zip: Chicago, IL 60602  
 Illinois EPA: 0316355063  
 Site Name: Lake Park Crescent Redevelopment (Terrace Park-Block 5)  
 NFR Letter: 2008-06-11  
 NFR Letter Date Recorded: 2008-07-14  
 Comprehensive/Focused: Comprehensive  
 Worker Caution: Yes  
 Acres: 2.85

MAP FINDINGS  
FOCUS MAP 6

Map ID Site Database(s) EPA ID Number

**LAKE PARK CRESCENT REDEVELOPMENT (PARCEL 1-BLOCK 2) (Continued)**

**S105424289**

Land Use: Residential or Industrial/Commercial  
 Ground Water Use Restriction: No  
 Highway Authority Agreement: No  
 Ordinance: Yes  
 Industrial - Commercial: No  
 Slab on Grade: No  
 BCT: No  
 Building Slab: No  
 Asphalt Used: No  
 Concrete Used: No  
 Clean Soil 3ft: Yes  
 Clean Soil 10ft: No  
 Alternate Barrier: No

Remediation Applicant Name: John Gerut  
 Remediation Applicant Company: Chicago Housing Authority  
 Remediation Applicant Address: 60 East Van Buren Street  
 Remediation Applicant City,St,Zip: Chicago, IL 60602  
 Illinois EPA: 0316355063  
 Site Name: Lake Park Crescent Redevelopment (Parcel 6-Block 1 & Parcel 4-Block 2)  
 NFR Letter: 2008-07-24  
 NFR Letter Date Recorded: 2008-08-05  
 Comprehensive/Focused: Comprehensive  
 Worker Caution: Yes  
 Acres: 0.93  
 Land Use: Residential or Industrial/Commercial  
 Ground Water Use Restriction: No  
 Highway Authority Agreement: No  
 Ordinance: Yes  
 Industrial - Commercial: No  
 Slab on Grade: No  
 BCT: No  
 Building Slab: Yes  
 Asphalt Used: No  
 Concrete Used: Yes  
 Clean Soil 3ft: Yes  
 Clean Soil 10ft: No  
 Alternate Barrier: No

Remediation Applicant Name: John Gerut  
 Remediation Applicant Company: Chicago Housing Authority  
 Remediation Applicant Address: 60 East Van Buren Street  
 Remediation Applicant City,St,Zip: Chicago, IL 60602  
 Illinois EPA: 0316355063  
 Site Name: Lake Park Crescent Redevelopment (Parcel 5-Block 2)  
 NFR Letter: 2008-09-08  
 NFR Letter Date Recorded: 2008-09-23  
 Comprehensive/Focused: Comprehensive  
 Worker Caution: Yes  
 Acres: 0.73  
 Land Use: Residential or Industrial/Commercial  
 Ground Water Use Restriction: No  
 Highway Authority Agreement: No  
 Ordinance: Yes  
 Industrial - Commercial: No  
 Slab on Grade: No  
 BCT: No

MAP FINDINGS  
FOCUS MAP 6

Map ID	Site	Database(s)	EPA ID Number
--------	------	-------------	---------------

**LAKE PARK CRESCENT REDEVELOPMENT (PARCEL 1-BLOCK 2) (Continued)**

**S105424289**

Building Slab: Yes  
Asphalt Used: No  
Concrete Used: Yes  
Clean Soil 3ft: Yes  
Clean Soil 10ft: No  
Alternate Barrier: No

Remediation Applicant Name: Kimberly Worthington  
Remediation Applicant Company: City of Chicago Department of nvironment  
Remediation Applicant Address: 30 North LaSalle Street  
Remediation Applicant City,St,Zip: Chicago, IL 60602  
Illinois EPA: 0316355063  
Site Name: Lake Park Crescent Redevelopment (Parcel 2-Block 1)  
NFR Letter: 2004-06-10  
NFR Letter Date Recorded: 2004-06-28  
Comprehensive/Focused: Comprehensive  
Worker Caution: No  
Acres: 0.3  
Land Use: Residential or Industrial/Commercial  
Ground Water Use Restriction: No  
Highway Authority Agreement: No  
Ordinance: Yes  
Industrial - Commercial: No  
Slab on Grade: No  
BCT: No  
Building Slab: No  
Asphalt Used: No  
Concrete Used: No  
Clean Soil 3ft: No  
Clean Soil 10ft: No  
Alternate Barrier: No

Remediation Applicant Name: Kimberly Worthington  
Remediation Applicant Company: City of Chicago Department of Environment  
Remediation Applicant Address: 30 North LaSalle Street  
Remediation Applicant City,St,Zip: Chicago, IL 60602  
Illinois EPA: 0316355063  
Site Name: Lake Park Crescent Redevelopment (Parcel 1-Block 1)  
NFR Letter: 2004-06-11  
NFR Letter Date Recorded: 2004-06-28  
Comprehensive/Focused: Comprehensive  
Worker Caution: No  
Acres: 0.3  
Land Use: Residential or Industrial/Commercial  
Ground Water Use Restriction: No  
Highway Authority Agreement: No  
Ordinance: Yes  
Industrial - Commercial: No  
Slab on Grade: No  
BCT: No  
Building Slab: No  
Asphalt Used: No  
Concrete Used: No  
Clean Soil 3ft: No  
Clean Soil 10ft: No  
Alternate Barrier: No



MAP FINDINGS  
FOCUS MAP 6

Map ID      Site      Database(s)      EPA ID Number

**LAKE PARK CRESCENT REDEVELOPMENT (PARCEL 1-BLOCK 2) (Continued)**

**S105424289**

Remediation Applicant Name: Kimberly Worthington  
 Remediation Applicant Company: City of Chicago Department of Environment  
 Remediation Applicant Address: 30 North LaSalle Street  
 Remediation Applicant City,St,Zip: Chicago, IL 60602  
 Illinois EPA: 0316355063  
 Site Name: Lake Park Crescent Redevelopment (Parcel 3-Block 1)  
 NFR Letter: 2004-12-20  
 NFR Letter Date Recorded: 2005-01-24  
 Comprehensive/Focused: Comprehensive  
 Worker Caution: No  
 Acres: 0.28  
 Land Use: Residential or Industrial/Commercial  
 Ground Water Use Restriction: No  
 Highway Authority Agreement: No  
 Ordinance: Yes  
 Industrial - Commercial: No  
 Slab on Grade: No  
 BCT: No  
 Building Slab: No  
 Asphalt Used: No  
 Concrete Used: No  
 Clean Soil 3ft: No  
 Clean Soil 10ft: No  
 Alternate Barrier: No

Remediation Applicant Name: Kimberly Worthington  
 Remediation Applicant Company: City of Chicago Department of Environment  
 Remediation Applicant Address: 30 North LaSalle Street  
 Remediation Applicant City,St,Zip: Chicago, IL 60602  
 Illinois EPA: 0316355063  
 Site Name: Lake Park Crescent Redevelopment (Parcel 2-Block 2)  
 NFR Letter: 2005-01-19  
 NFR Letter Date Recorded: 2005-01-28  
 Comprehensive/Focused: Comprehensive  
 Worker Caution: Yes  
 Acres: 0.28  
 Land Use: Residential or Industrial/Commercial  
 Ground Water Use Restriction: No  
 Highway Authority Agreement: No  
 Ordinance: Yes  
 Industrial - Commercial: No  
 Slab on Grade: No  
 BCT: No  
 Building Slab: Yes  
 Asphalt Used: Yes  
 Concrete Used: Yes  
 Clean Soil 3ft: Yes  
 Clean Soil 10ft: No  
 Alternate Barrier: No

Remediation Applicant Name: Kimberly Worthington  
 Remediation Applicant Company: City of Chicago Department of Environment  
 Remediation Applicant Address: 30 North LaSalle Street  
 Remediation Applicant City,St,Zip: Chicago, IL 60602  
 Illinois EPA: 0316355063  
 Site Name: Lake Park Crescent Redevelopment (Parcel 1-Block 2)  
 NFR Letter: 2005-01-20

MAP FINDINGS  
FOCUS MAP 6

Map ID	Site	Database(s)	EPA ID Number
--------	------	-------------	---------------

**LAKE PARK CRESCENT REDEVELOPMENT (PARCEL 1-BLOCK 2) (Continued)**

**S105424289**

NFR Letter Date Recorded: 2005-01-28  
 Comprehensive/Focused: Not reported  
 Worker Caution: Yes  
 Acres: 0.31  
 Land Use: Residential or Industrial/Commercial  
 Ground Water Use Restriction: No  
 Highway Authority Agreement: No  
 Ordinance: Yes  
 Industrial - Commercial: No  
 Slab on Grade: No  
 BCT: No  
 Building Slab: Yes  
 Asphalt Used: Yes  
 Concrete Used: Yes  
 Clean Soil 3ft: Yes  
 Clean Soil 10ft: No  
 Alternate Barrier: No

Remediation Applicant Name: Kimberly Worthington  
 Remediation Applicant Company: City of Chicago Department of Environment  
 Remediation Applicant Address: 30 North LaSalle Street  
 Remediation Applicant City,St,Zip: Chicago, IL 60602  
 Illinois EPA: 0316355063  
 Site Name: Lake Park Crescent Redevelopment (Parcel 4-Block 1)  
 NFR Letter: 2005-01-21  
 NFR Letter Date Recorded: 2005-01-28  
 Comprehensive/Focused: Comprehensive  
 Worker Caution: Yes  
 Acres: 0.35  
 Land Use: Residential or Industrial/Commercial  
 Ground Water Use Restriction: No  
 Highway Authority Agreement: No  
 Ordinance: Yes  
 Industrial - Commercial: No  
 Slab on Grade: No  
 BCT: No  
 Building Slab: Yes  
 Asphalt Used: Yes  
 Concrete Used: Yes  
 Clean Soil 3ft: Yes  
 Clean Soil 10ft: No  
 Alternate Barrier: No

Remediation Applicant Name: Carl Byrd  
 Remediation Applicant Company: Chicago Housing Authority  
 Remediation Applicant Address: 626 West Jackson Boulevard  
 Remediation Applicant City,St,Zip: Chicago, IL 60602  
 Illinois EPA: 0316355063  
 Site Name: Lake Park Crescent Redevelopment (Parcel 1-Block 3)  
 NFR Letter: 2006-03-21  
 NFR Letter Date Recorded: 2006-04-07  
 Comprehensive/Focused: Comprehensive  
 Worker Caution: Yes  
 Acres: 0.75  
 Land Use: Residential or Industrial/Commercial  
 Ground Water Use Restriction: No  
 Highway Authority Agreement: No

MAP FINDINGS  
FOCUS MAP 6

Map ID	Site	Database(s)	EPA ID Number
--------	------	-------------	---------------

**LAKE PARK CRESCENT REDEVELOPMENT (PARCEL 1-BLOCK 2) (Continued)**

**S105424289**

Ordinance: Yes  
 Industrial - Commercial: No  
 Slab on Grade: No  
 BCT: No  
 Building Slab: Yes  
 Asphalt Used: Yes  
 Concrete Used: Yes  
 Clean Soil 3ft: No  
 Clean Soil 10ft: No  
 Alternate Barrier: No

Remediation Applicant Name: Carl Byrd  
 Remediation Applicant Company: Chicago Housing Authority  
 Remediation Applicant Address: 626 West Jackson Boulevard  
 Remediation Applicant City,St,Zip: Chicago, IL 60602  
 Illinois EPA: 0316355063  
 Site Name: Lake Park Crescent Redevelopment (Parcel 3-Block 2)  
 NFR Letter: 2006-06-13  
 NFR Letter Date Recorded: 2006-06-30  
 Comprehensive/Focused: Comprehensive  
 Worker Caution: No  
 Acres: 0.3  
 Land Use: Residential or Industrial/Commercial  
 Ground Water Use Restriction: No  
 Highway Authority Agreement: No  
 Ordinance: No  
 Industrial - Commercial: No  
 Slab on Grade: No  
 BCT: No  
 Building Slab: No  
 Asphalt Used: No  
 Concrete Used: No  
 Clean Soil 3ft: No  
 Clean Soil 10ft: No  
 Alternate Barrier: No

Remediation Applicant Name: Carl Byrd  
 Remediation Applicant Company: Chicago Housing Authority  
 Remediation Applicant Address: 626 West Jackson Boulevard  
 Remediation Applicant City,St,Zip: Chicago, IL 60602  
 Illinois EPA: 0316355063  
 Site Name: Lake Park Crescent Redevelopment (Parcel 5-Block 1)  
 NFR Letter: 2006-06-14  
 NFR Letter Date Recorded: 2006-06-30  
 Comprehensive/Focused: Comprehensive  
 Worker Caution: No  
 Acres: 0.3  
 Land Use: Residential or Industrial/Commercial  
 Ground Water Use Restriction: No  
 Highway Authority Agreement: No  
 Ordinance: No  
 Industrial - Commercial: No  
 Slab on Grade: No  
 BCT: No  
 Building Slab: No  
 Asphalt Used: No  
 Concrete Used: No

MAP FINDINGS  
FOCUS MAP 6

Map ID	Site	Database(s)	EPA ID Number
--------	------	-------------	---------------

**LAKE PARK CRESCENT REDEVELOPMENT (PARCEL 1-BLOCK 2) (Continued)**

**S105424289**

Clean Soil 3ft: No  
Clean Soil 10ft: No  
Alternate Barrier: No

Remediation Applicant Name: Kari Saba  
Remediation Applicant Company: Chicago Housing Authority  
Remediation Applicant Address: 60 East Van Buren  
Remediation Applicant City,St,Zip: Chicago, IL 60602  
Illinois EPA: 0316355063  
Site Name: Lake Park Crescent Redevelopment (Parcels in Blocks 3 & 4)  
NFR Letter: 2014-09-04  
NFR Letter Date Recorded: 2014-09-23  
Comprehensive/Focused: Comprehensive  
Worker Caution: Yes  
Acres: 1.71  
Land Use: Residential or Industrial/Commercial  
Ground Water Use Restriction: No  
Highway Authority Agreement: No  
Ordinance: Yes  
Industrial - Commercial: No  
Slab on Grade: Yes  
BCT: No  
Building Slab: Yes  
Asphalt Used: No  
Concrete Used: Yes  
Clean Soil 3ft: Yes  
Clean Soil 10ft: No  
Alternate Barrier: No

Remediation Applicant Name: John Gerut  
Remediation Applicant Company: Chicago Housing Authority  
Remediation Applicant Address: 60 East Van Buren Street  
Remediation Applicant City,St,Zip: Chicago, IL 60602  
Illinois EPA: 0316355063  
Site Name: Lake Park Crescent Redevelopment (Parcel 6-Block 2)  
NFR Letter: 2012-10-04  
NFR Letter Date Recorded: 2012-10-15  
Comprehensive/Focused: Comprehensive  
Worker Caution: No  
Acres: 0.812  
Land Use: Residential or Industrial/Commercial  
Ground Water Use Restriction: Yes  
Highway Authority Agreement: No  
Ordinance: No  
Industrial - Commercial: No  
Slab on Grade: No  
BCT: No  
Building Slab: No  
Asphalt Used: No  
Concrete Used: No  
Clean Soil 3ft: No  
Clean Soil 10ft: No  
Alternate Barrier: No

IL EPA Id: 0316355063  
US EPA Id: Not reported

MAP FINDINGS  
FOCUS MAP 6

Map ID      Site      Database(s)      EPA ID Number

**LAKE PARK CRESCENT REDEVELOPMENT (PARCEL 1-BLOCK 2) (Continued)**

**S105424289**

Longitude: -87.599928  
 Latitude: 41.820232  
 Contact Name: Kari Saba  
 Contact Address: 60 East Van Buren  
 Contact City,St,Zip: Chicago, IL 60605  
 Contact Phone: (312) 913-7612  
 Date Enrolled: 05/09/2002  
 Point Of Contact: John Geiger  
 Consultant Company: Environmental Design International, Inc.  
 Consultant Address: 33 West Monroe Street  
 Consultant City,St,Zip: Chicago, IL 60603  
 Consultant Phone: (312) 345-1400  
 Proj Mgr Assigned: James Baldwin  
 Sec. 4 Letter Date: Not reported  
 Active: No  
 No Further Remediation Letter Dt: 08/14/2014  
 Remediation Applicant Co: Chicago Housing Authority  
 Effective: False  
 Remediation Applicant Name: Carl Byrd  
 Remediation Applicant Company: Chicago Housing Authority  
 Remediation Applicant Address: 626 West Jackson Boulevard  
 Remediation Applicant City,St,Zip: Chicago, IL 60602  
 Illinois EPA: 0316355063  
 Site Name: Lake Park Crescent Redevelopment (Terrace Park-Block 5)  
 NFR Letter: 2008-06-11  
 NFR Letter Date Recorded: 2008-07-14  
 Comprehensive/Focused: Comprehensive  
 Worker Caution: Yes  
 Acres: 2.85  
 Land Use: Residential or Industrial/Commercial  
 Ground Water Use Restriction: No  
 Highway Authority Agreement: No  
 Ordinance: Yes  
 Industrial - Commercial: No  
 Slab on Grade: No  
 BCT: No  
 Building Slab: No  
 Asphalt Used: No  
 Concrete Used: No  
 Clean Soil 3ft: Yes  
 Clean Soil 10ft: No  
 Alternate Barrier: No  
  
 Remediation Applicant Name: John Gerut  
 Remediation Applicant Company: Chicago Housing Authority  
 Remediation Applicant Address: 60 East Van Buren Street  
 Remediation Applicant City,St,Zip: Chicago, IL 60602  
 Illinois EPA: 0316355063  
 Site Name: Lake Park Crescent Redevelopment (Parcel 6-Block 1 & Parcel 4-Block 2)  
 NFR Letter: 2008-07-24  
 NFR Letter Date Recorded: 2008-08-05  
 Comprehensive/Focused: Comprehensive  
 Worker Caution: Yes  
 Acres: 0.93  
 Land Use: Residential or Industrial/Commercial  
 Ground Water Use Restriction: No  
 Highway Authority Agreement: No

MAP FINDINGS  
FOCUS MAP 6

Map ID	Site	Database(s)	EPA ID Number
--------	------	-------------	---------------

**LAKE PARK CRESCENT REDEVELOPMENT (PARCEL 1-BLOCK 2) (Continued)**

**S105424289**

Ordinance: Yes  
 Industrial - Commercial: No  
 Slab on Grade: No  
 BCT: No  
 Building Slab: Yes  
 Asphalt Used: No  
 Concrete Used: Yes  
 Clean Soil 3ft: Yes  
 Clean Soil 10ft: No  
 Alternate Barrier: No

Remediation Applicant Name: John Gerut  
 Remediation Applicant Company: Chicago Housing Authority  
 Remediation Applicant Address: 60 East Van Buren Street  
 Remediation Applicant City,St,Zip: Chicago, IL 60602  
 Illinois EPA: 0316355063  
 Site Name: Lake Park Crescent Redevelopment (Parcel 5-Block 2)  
 NFR Letter: 2008-09-08  
 NFR Letter Date Recorded: 2008-09-23  
 Comprehensive/Focused: Comprehensive  
 Worker Caution: Yes  
 Acres: 0.73  
 Land Use: Residential or Industrial/Commercial  
 Ground Water Use Restriction: No  
 Highway Authority Agreement: No  
 Ordinance: Yes  
 Industrial - Commercial: No  
 Slab on Grade: No  
 BCT: No  
 Building Slab: Yes  
 Asphalt Used: No  
 Concrete Used: Yes  
 Clean Soil 3ft: Yes  
 Clean Soil 10ft: No  
 Alternate Barrier: No

Remediation Applicant Name: Kimberly Worthington  
 Remediation Applicant Company: City of Chicago Department of nvironment  
 Remediation Applicant Address: 30 North LaSalle Street  
 Remediation Applicant City,St,Zip: Chicago, IL 60602  
 Illinois EPA: 0316355063  
 Site Name: Lake Park Crescent Redevelopment (Parcel 2-Block 1)  
 NFR Letter: 2004-06-10  
 NFR Letter Date Recorded: 2004-06-28  
 Comprehensive/Focused: Comprehensive  
 Worker Caution: No  
 Acres: 0.3  
 Land Use: Residential or Industrial/Commercial  
 Ground Water Use Restriction: No  
 Highway Authority Agreement: No  
 Ordinance: Yes  
 Industrial - Commercial: No  
 Slab on Grade: No  
 BCT: No  
 Building Slab: No  
 Asphalt Used: No  
 Concrete Used: No

MAP FINDINGS  
FOCUS MAP 6

Map ID      Site      Database(s)      EPA ID Number

**LAKE PARK CRESCENT REDEVELOPMENT (PARCEL 1-BLOCK 2) (Continued)**

**S105424289**

Clean Soil 3ft:                      No  
Clean Soil 10ft:                      No  
Alternate Barrier:                      No

Remediation Applicant Name:      Kimberly Worthington  
Remediation Applicant Company:      City of Chicago Department of Environment  
Remediation Applicant Address:      30 North LaSalle Street  
Remediation Applicant City,St,Zip:      Chicago, IL 60602  
Illinois EPA:                              0316355063  
Site Name:                                Lake Park Crescent Redevelopment (Parcel 1-Block 1)  
NFR Letter:                                2004-06-11  
NFR Letter Date Recorded:              2004-06-28  
Comprehensive/Focused:                Comprehensive  
Worker Caution:                        No  
Acres:                                        0.3  
Land Use:                                    Residential or Industrial/Commercial  
Ground Water Use Restriction:        No  
Highway Authority Agreement:        No  
Ordinance:                                Yes  
Industrial - Commercial:                No  
Slab on Grade:                            No  
BCT:                                         No  
Building Slab:                            No  
Asphalt Used:                            No  
Concrete Used:                            No  
Clean Soil 3ft:                            No  
Clean Soil 10ft:                            No  
Alternate Barrier:                        No

Remediation Applicant Name:      Kimberly Worthington  
Remediation Applicant Company:      City of Chicago Department of Environment  
Remediation Applicant Address:      30 North LaSalle Street  
Remediation Applicant City,St,Zip:      Chicago, IL 60602  
Illinois EPA:                              0316355063  
Site Name:                                Lake Park Crescent Redevelopment (Parcel 3-Block 1)  
NFR Letter:                                2004-12-20  
NFR Letter Date Recorded:              2005-01-24  
Comprehensive/Focused:                Comprehensive  
Worker Caution:                        No  
Acres:                                        0.28  
Land Use:                                    Residential or Industrial/Commercial  
Ground Water Use Restriction:        No  
Highway Authority Agreement:        No  
Ordinance:                                Yes  
Industrial - Commercial:                No  
Slab on Grade:                            No  
BCT:                                         No  
Building Slab:                            No  
Asphalt Used:                            No  
Concrete Used:                            No  
Clean Soil 3ft:                            No  
Clean Soil 10ft:                            No  
Alternate Barrier:                        No

Remediation Applicant Name:      Kimberly Worthington  
Remediation Applicant Company:      City of Chicago Department of Environment  
Remediation Applicant Address:      30 North LaSalle Street

MAP FINDINGS  
FOCUS MAP 6

Map ID      Site      Database(s)      EPA ID Number

---

**LAKE PARK CRESCENT REDEVELOPMENT (PARCEL 1-BLOCK 2) (Continued)**

**S105424289**

Remediation Applicant City,St,Zip: Chicago, Il 60602  
 Illinois EPA: 0316355063  
 Site Name: Lake Park Crescent Redevelopment (Parcel 2-Block 2)  
 NFR Letter: 2005-01-19  
 NFR Letter Date Recorded: 2005-01-28  
 Comprehensive/Focused: Comprehensive  
 Worker Caution: Yes  
 Acres: 0.28  
 Land Use: Residential or Industrial/Commercial  
 Ground Water Use Restriction: No  
 Highway Authority Agreement: No  
 Ordinance: Yes  
 Industrial - Commercial: No  
 Slab on Grade: No  
 BCT: No  
 Building Slab: Yes  
 Asphalt Used: Yes  
 Concrete Used: Yes  
 Clean Soil 3ft: Yes  
 Clean Soil 10ft: No  
 Alternate Barrier: No

Remediation Applicant Name: Kimberly Worthington  
 Remediation Applicant Company: City of Chicago Department of Environment  
 Remediation Applicant Address: 30 North LaSalle Street  
 Remediation Applicant City,St,Zip: Chicago, IL 60602  
 Illinois EPA: 0316355063  
 Site Name: Lake Park Crescent Redevelopment (Parcel 1-Block 2)  
 NFR Letter: 2005-01-20  
 NFR Letter Date Recorded: 2005-01-28  
 Comprehensive/Focused: Not reported  
 Worker Caution: Yes  
 Acres: 0.31  
 Land Use: Residential or Industrial/Commercial  
 Ground Water Use Restriction: No  
 Highway Authority Agreement: No  
 Ordinance: Yes  
 Industrial - Commercial: No  
 Slab on Grade: No  
 BCT: No  
 Building Slab: Yes  
 Asphalt Used: Yes  
 Concrete Used: Yes  
 Clean Soil 3ft: Yes  
 Clean Soil 10ft: No  
 Alternate Barrier: No

Remediation Applicant Name: Kimberly Worthington  
 Remediation Applicant Company: City of Chicago Department of Environment  
 Remediation Applicant Address: 30 North LaSalle Street  
 Remediation Applicant City,St,Zip: Chicago, IL 60602  
 Illinois EPA: 0316355063  
 Site Name: Lake Park Crescent Redevelopment (Parcel 4-Block 1)  
 NFR Letter: 2005-01-21  
 NFR Letter Date Recorded: 2005-01-28  
 Comprehensive/Focused: Comprehensive  
 Worker Caution: Yes



MAP FINDINGS  
FOCUS MAP 6

Map ID Site Database(s) EPA ID Number

**LAKE PARK CRESCENT REDEVELOPMENT (PARCEL 1-BLOCK 2) (Continued)**

**S105424289**

Acres:	0.35
Land Use:	Residential or Industrial/Commercial
Ground Water Use Restriction:	No
Highway Authority Agreement:	No
Ordinance:	Yes
Industrial - Commercial:	No
Slab on Grade:	No
BCT:	No
Building Slab:	Yes
Asphalt Used:	Yes
Concrete Used:	Yes
Clean Soil 3ft:	Yes
Clean Soil 10ft:	No
Alternate Barrier:	No
Remediation Applicant Name:	Carl Byrd
Remediation Applicant Company:	Chicago Housing Authority
Remediation Applicant Address:	626 West Jackson Boulevard
Remediation Applicant City,St,Zip:	Chicago, IL 60602
Illinois EPA:	0316355063
Site Name:	Lake Park Crescent Redevelopment (Parcel 1-Block 3)
NFR Letter:	2006-03-21
NFR Letter Date Recorded:	2006-04-07
Comprehensive/Focused:	Comprehensive
Worker Caution:	Yes
Acres:	0.75
Land Use:	Residential or Industrial/Commercial
Ground Water Use Restriction:	No
Highway Authority Agreement:	No
Ordinance:	Yes
Industrial - Commercial:	No
Slab on Grade:	No
BCT:	No
Building Slab:	Yes
Asphalt Used:	Yes
Concrete Used:	Yes
Clean Soil 3ft:	No
Clean Soil 10ft:	No
Alternate Barrier:	No
Remediation Applicant Name:	Carl Byrd
Remediation Applicant Company:	Chicago Housing Authority
Remediation Applicant Address:	626 West Jackson Boulevard
Remediation Applicant City,St,Zip:	Chicago, IL 60602
Illinois EPA:	0316355063
Site Name:	Lake Park Crescent Redevelopment (Parcel 3-Block 2)
NFR Letter:	2006-06-13
NFR Letter Date Recorded:	2006-06-30
Comprehensive/Focused:	Comprehensive
Worker Caution:	No
Acres:	0.3
Land Use:	Residential or Industrial/Commercial
Ground Water Use Restriction:	No
Highway Authority Agreement:	No
Ordinance:	No
Industrial - Commercial:	No
Slab on Grade:	No

MAP FINDINGS  
FOCUS MAP 6

Map ID      Site      Database(s)      EPA ID Number

---

**LAKE PARK CRESCENT REDEVELOPMENT (PARCEL 1-BLOCK 2) (Continued)**

**S105424289**

BCT: No  
 Building Slab: No  
 Asphalt Used: No  
 Concrete Used: No  
 Clean Soil 3ft: No  
 Clean Soil 10ft: No  
 Alternate Barrier: No

Remediation Applicant Name: Carl Byrd  
 Remediation Applicant Company: Chicago Housing Authority  
 Remediation Applicant Address: 626 West Jackson Boulevard  
 Remediation Applicant City,St,Zip: Chicago, IL 60602  
 Illinois EPA: 0316355063  
 Site Name: Lake Park Crescent Redevelopment (Parcel 5-Block 1)  
 NFR Letter: 2006-06-14  
 NFR Letter Date Recorded: 2006-06-30  
 Comprehensive/Focused: Comprehensive  
 Worker Caution: No  
 Acres: 0.3  
 Land Use: Residential or Industrial/Commercial  
 Ground Water Use Restriction: No  
 Highway Authority Agreement: No  
 Ordinance: No  
 Industrial - Commercial: No  
 Slab on Grade: No  
 BCT: No  
 Building Slab: No  
 Asphalt Used: No  
 Concrete Used: No  
 Clean Soil 3ft: No  
 Clean Soil 10ft: No  
 Alternate Barrier: No

Remediation Applicant Name: Kari Saba  
 Remediation Applicant Company: Chicago Housing Authority  
 Remediation Applicant Address: 60 East Van Buren  
 Remediation Applicant City,St,Zip: Chicago, IL 60602  
 Illinois EPA: 0316355063  
 Site Name: Lake Park Crescent Redevelopment (Parcels in Blocks 3 & 4)  
 NFR Letter: 2014-09-04  
 NFR Letter Date Recorded: 2014-09-23  
 Comprehensive/Focused: Comprehensive  
 Worker Caution: Yes  
 Acres: 1.71  
 Land Use: Residential or Industrial/Commercial  
 Ground Water Use Restriction: No  
 Highway Authority Agreement: No  
 Ordinance: Yes  
 Industrial - Commercial: No  
 Slab on Grade: Yes  
 BCT: No  
 Building Slab: Yes  
 Asphalt Used: No  
 Concrete Used: Yes  
 Clean Soil 3ft: Yes  
 Clean Soil 10ft: No  
 Alternate Barrier: No

MAP FINDINGS  
FOCUS MAP 6

Map ID      Site      Database(s)      EPA ID Number

**LAKE PARK CRESCENT REDEVELOPMENT (PARCEL 1-BLOCK 2) (Continued)**

**S105424289**

Remediation Applicant Name: John Gerut  
 Remediation Applicant Company: Chicago Housing Authority  
 Remediation Applicant Address: 60 East Van Buren Street  
 Remediation Applicant City,St,Zip: Chicago, IL 60602  
 Illinois EPA: 0316355063  
 Site Name: Lake Park Crescent Redevelopment (Parcel 6-Block 2)  
 NFR Letter: 2012-10-04  
 NFR Letter Date Recorded: 2012-10-15  
 Comprehensive/Focused: Comprehensive  
 Worker Caution: No  
 Acres: 0.812  
 Land Use: Residential or Industrial/Commercial  
 Ground Water Use Restriction: Yes  
 Highway Authority Agreement: No  
 Ordinance: No  
 Industrial - Commercial: No  
 Slab on Grade: No  
 BCT: No  
 Building Slab: No  
 Asphalt Used: No  
 Concrete Used: No  
 Clean Soil 3ft: No  
 Clean Soil 10ft: No  
 Alternate Barrier: No

IL EPA Id: 0316355063  
 US EPA Id: Not reported  
 Longitude: -87.599928  
 Latitude: 41.820232  
 Contact Name: Kari Saba  
 Contact Address: 60 East Van Buren  
 Contact City,St,Zip: Chicago, IL 60605  
 Contact Phone: (312) 913-7612  
 Date Enrolled: 05/09/2002  
 Point Of Contact: John Geiger  
 Consultant Company: Environmental Design International, Inc.  
 Consultant Address: 33 West Monroe Street  
 Consultant City,St,Zip: Chicago, IL 60603  
 Consultant Phone: (312) 345-1400  
 Proj Mgr Assigned: James Baldwin  
 Sec. 4 Letter Date: Not reported  
 Active: No  
 No Further Remediation Letter Dt: 12/21/2004  
 Remediation Applicant Co: Chicago Housing Authority  
 Effective: False  
 Remediation Applicant Name: Carl Byrd  
 Remediation Applicant Company: Chicago Housing Authority  
 Remediation Applicant Address: 626 West Jackson Boulevard  
 Remediation Applicant City,St,Zip: Chicago, IL 60602  
 Illinois EPA: 0316355063  
 Site Name: Lake Park Crescent Redevelopment (Terrace Park-Block 5)  
 NFR Letter: 2008-06-11  
 NFR Letter Date Recorded: 2008-07-14  
 Comprehensive/Focused: Comprehensive  
 Worker Caution: Yes  
 Acres: 2.85

MAP FINDINGS  
 FOCUS MAP 6

Map ID      Site      Database(s)      EPA ID Number

---

**LAKE PARK CRESCENT REDEVELOPMENT (PARCEL 1-BLOCK 2) (Continued)**

**S105424289**

Land Use: Residential or Industrial/Commercial  
 Ground Water Use Restriction: No  
 Highway Authority Agreement: No  
 Ordinance: Yes  
 Industrial - Commercial: No  
 Slab on Grade: No  
 BCT: No  
 Building Slab: No  
 Asphalt Used: No  
 Concrete Used: No  
 Clean Soil 3ft: Yes  
 Clean Soil 10ft: No  
 Alternate Barrier: No

Remediation Applicant Name: John Gerut  
 Remediation Applicant Company: Chicago Housing Authority  
 Remediation Applicant Address: 60 East Van Buren Street  
 Remediation Applicant City,St,Zip: Chicago, IL 60602  
 Illinois EPA: 0316355063  
 Site Name: Lake Park Crescent Redevelopment (Parcel 6-Block 1 & Parcel 4-Block 2)  
 NFR Letter: 2008-07-24  
 NFR Letter Date Recorded: 2008-08-05  
 Comprehensive/Focused: Comprehensive  
 Worker Caution: Yes  
 Acres: 0.93  
 Land Use: Residential or Industrial/Commercial  
 Ground Water Use Restriction: No  
 Highway Authority Agreement: No  
 Ordinance: Yes  
 Industrial - Commercial: No  
 Slab on Grade: No  
 BCT: No  
 Building Slab: Yes  
 Asphalt Used: No  
 Concrete Used: Yes  
 Clean Soil 3ft: Yes  
 Clean Soil 10ft: No  
 Alternate Barrier: No

Remediation Applicant Name: John Gerut  
 Remediation Applicant Company: Chicago Housing Authority  
 Remediation Applicant Address: 60 East Van Buren Street  
 Remediation Applicant City,St,Zip: Chicago, IL 60602  
 Illinois EPA: 0316355063  
 Site Name: Lake Park Crescent Redevelopment (Parcel 5-Block 2)  
 NFR Letter: 2008-09-08  
 NFR Letter Date Recorded: 2008-09-23  
 Comprehensive/Focused: Comprehensive  
 Worker Caution: Yes  
 Acres: 0.73  
 Land Use: Residential or Industrial/Commercial  
 Ground Water Use Restriction: No  
 Highway Authority Agreement: No  
 Ordinance: Yes  
 Industrial - Commercial: No  
 Slab on Grade: No  
 BCT: No

MAP FINDINGS  
FOCUS MAP 6

Map ID	Site	Database(s)	EPA ID Number
--------	------	-------------	---------------

**LAKE PARK CRESCENT REDEVELOPMENT (PARCEL 1-BLOCK 2) (Continued)**

**S105424289**

Building Slab: Yes  
Asphalt Used: No  
Concrete Used: Yes  
Clean Soil 3ft: Yes  
Clean Soil 10ft: No  
Alternate Barrier: No

Remediation Applicant Name: Kimberly Worthington  
Remediation Applicant Company: City of Chicago Department of nvironment  
Remediation Applicant Address: 30 North LaSalle Street  
Remediation Applicant City,St,Zip: Chicago, IL 60602  
Illinois EPA: 0316355063  
Site Name: Lake Park Crescent Redevelopment (Parcel 2-Block 1)  
NFR Letter: 2004-06-10  
NFR Letter Date Recorded: 2004-06-28  
Comprehensive/Focused: Comprehensive  
Worker Caution: No  
Acres: 0.3  
Land Use: Residential or Industrial/Commercial  
Ground Water Use Restriction: No  
Highway Authority Agreement: No  
Ordinance: Yes  
Industrial - Commercial: No  
Slab on Grade: No  
BCT: No  
Building Slab: No  
Asphalt Used: No  
Concrete Used: No  
Clean Soil 3ft: No  
Clean Soil 10ft: No  
Alternate Barrier: No

Remediation Applicant Name: Kimberly Worthington  
Remediation Applicant Company: City of Chicago Department of Environment  
Remediation Applicant Address: 30 North LaSalle Street  
Remediation Applicant City,St,Zip: Chicago, IL 60602  
Illinois EPA: 0316355063  
Site Name: Lake Park Crescent Redevelopment (Parcel 1-Block 1)  
NFR Letter: 2004-06-11  
NFR Letter Date Recorded: 2004-06-28  
Comprehensive/Focused: Comprehensive  
Worker Caution: No  
Acres: 0.3  
Land Use: Residential or Industrial/Commercial  
Ground Water Use Restriction: No  
Highway Authority Agreement: No  
Ordinance: Yes  
Industrial - Commercial: No  
Slab on Grade: No  
BCT: No  
Building Slab: No  
Asphalt Used: No  
Concrete Used: No  
Clean Soil 3ft: No  
Clean Soil 10ft: No  
Alternate Barrier: No

MAP FINDINGS  
FOCUS MAP 6

Map ID      Site      Database(s)      EPA ID Number

**LAKE PARK CRESCENT REDEVELOPMENT (PARCEL 1-BLOCK 2) (Continued)**

**S105424289**

Remediation Applicant Name: Kimberly Worthington  
 Remediation Applicant Company: City of Chicago Department of Environment  
 Remediation Applicant Address: 30 North LaSalle Street  
 Remediation Applicant City,St,Zip: Chicago, IL 60602  
 Illinois EPA: 0316355063  
 Site Name: Lake Park Crescent Redevelopment (Parcel 3-Block 1)  
 NFR Letter: 2004-12-20  
 NFR Letter Date Recorded: 2005-01-24  
 Comprehensive/Focused: Comprehensive  
 Worker Caution: No  
 Acres: 0.28  
 Land Use: Residential or Industrial/Commercial  
 Ground Water Use Restriction: No  
 Highway Authority Agreement: No  
 Ordinance: Yes  
 Industrial - Commercial: No  
 Slab on Grade: No  
 BCT: No  
 Building Slab: No  
 Asphalt Used: No  
 Concrete Used: No  
 Clean Soil 3ft: No  
 Clean Soil 10ft: No  
 Alternate Barrier: No

Remediation Applicant Name: Kimberly Worthington  
 Remediation Applicant Company: City of Chicago Department of Environment  
 Remediation Applicant Address: 30 North LaSalle Street  
 Remediation Applicant City,St,Zip: Chicago, IL 60602  
 Illinois EPA: 0316355063  
 Site Name: Lake Park Crescent Redevelopment (Parcel 2-Block 2)  
 NFR Letter: 2005-01-19  
 NFR Letter Date Recorded: 2005-01-28  
 Comprehensive/Focused: Comprehensive  
 Worker Caution: Yes  
 Acres: 0.28  
 Land Use: Residential or Industrial/Commercial  
 Ground Water Use Restriction: No  
 Highway Authority Agreement: No  
 Ordinance: Yes  
 Industrial - Commercial: No  
 Slab on Grade: No  
 BCT: No  
 Building Slab: Yes  
 Asphalt Used: Yes  
 Concrete Used: Yes  
 Clean Soil 3ft: Yes  
 Clean Soil 10ft: No  
 Alternate Barrier: No

Remediation Applicant Name: Kimberly Worthington  
 Remediation Applicant Company: City of Chicago Department of Environment  
 Remediation Applicant Address: 30 North LaSalle Street  
 Remediation Applicant City,St,Zip: Chicago, IL 60602  
 Illinois EPA: 0316355063  
 Site Name: Lake Park Crescent Redevelopment (Parcel 1-Block 2)  
 NFR Letter: 2005-01-20

MAP FINDINGS  
FOCUS MAP 6

Map ID	Site	Database(s)	EPA ID Number
--------	------	-------------	---------------

**LAKE PARK CRESCENT REDEVELOPMENT (PARCEL 1-BLOCK 2) (Continued)**

**S105424289**

NFR Letter Date Recorded:	2005-01-28
Comprehensive/Focused:	Not reported
Worker Caution:	Yes
Acres:	0.31
Land Use:	Residential or Industrial/Commercial
Ground Water Use Restriction:	No
Highway Authority Agreement:	No
Ordinance:	Yes
Industrial - Commercial:	No
Slab on Grade:	No
BCT:	No
Building Slab:	Yes
Asphalt Used:	Yes
Concrete Used:	Yes
Clean Soil 3ft:	Yes
Clean Soil 10ft:	No
Alternate Barrier:	No
Remediation Applicant Name:	Kimberly Worthington
Remediation Applicant Company:	City of Chicago Department of Environment
Remediation Applicant Address:	30 North LaSalle Street
Remediation Applicant City,St,Zip:	Chicago, IL 60602
Illinois EPA:	0316355063
Site Name:	Lake Park Crescent Redevelopment (Parcel 4-Block 1)
NFR Letter:	2005-01-21
NFR Letter Date Recorded:	2005-01-28
Comprehensive/Focused:	Comprehensive
Worker Caution:	Yes
Acres:	0.35
Land Use:	Residential or Industrial/Commercial
Ground Water Use Restriction:	No
Highway Authority Agreement:	No
Ordinance:	Yes
Industrial - Commercial:	No
Slab on Grade:	No
BCT:	No
Building Slab:	Yes
Asphalt Used:	Yes
Concrete Used:	Yes
Clean Soil 3ft:	Yes
Clean Soil 10ft:	No
Alternate Barrier:	No
Remediation Applicant Name:	Carl Byrd
Remediation Applicant Company:	Chicago Housing Authority
Remediation Applicant Address:	626 West Jackson Boulevard
Remediation Applicant City,St,Zip:	Chicago, IL 60602
Illinois EPA:	0316355063
Site Name:	Lake Park Crescent Redevelopment (Parcel 1-Block 3)
NFR Letter:	2006-03-21
NFR Letter Date Recorded:	2006-04-07
Comprehensive/Focused:	Comprehensive
Worker Caution:	Yes
Acres:	0.75
Land Use:	Residential or Industrial/Commercial
Ground Water Use Restriction:	No
Highway Authority Agreement:	No

MAP FINDINGS  
FOCUS MAP 6

Map ID	Site	Database(s)	EPA ID Number
--------	------	-------------	---------------

**LAKE PARK CRESCENT REDEVELOPMENT (PARCEL 1-BLOCK 2) (Continued)**

**S105424289**

Ordinance:	Yes
Industrial - Commercial:	No
Slab on Grade:	No
BCT:	No
Building Slab:	Yes
Asphalt Used:	Yes
Concrete Used:	Yes
Clean Soil 3ft:	No
Clean Soil 10ft:	No
Alternate Barrier:	No

Remediation Applicant Name:	Carl Byrd
Remediation Applicant Company:	Chicago Housing Authority
Remediation Applicant Address:	626 West Jackson Boulevard
Remediation Applicant City,St,Zip:	Chicago, IL 60602
Illinois EPA:	0316355063
Site Name:	Lake Park Crescent Redevelopment (Parcel 3-Block 2)
NFR Letter:	2006-06-13
NFR Letter Date Recorded:	2006-06-30
Comprehensive/Focused:	Comprehensive
Worker Caution:	No
Acres:	0.3
Land Use:	Residential or Industrial/Commercial
Ground Water Use Restriction:	No
Highway Authority Agreement:	No
Ordinance:	No
Industrial - Commercial:	No
Slab on Grade:	No
BCT:	No
Building Slab:	No
Asphalt Used:	No
Concrete Used:	No
Clean Soil 3ft:	No
Clean Soil 10ft:	No
Alternate Barrier:	No

Remediation Applicant Name:	Carl Byrd
Remediation Applicant Company:	Chicago Housing Authority
Remediation Applicant Address:	626 West Jackson Boulevard
Remediation Applicant City,St,Zip:	Chicago, IL 60602
Illinois EPA:	0316355063
Site Name:	Lake Park Crescent Redevelopment (Parcel 5-Block 1)
NFR Letter:	2006-06-14
NFR Letter Date Recorded:	2006-06-30
Comprehensive/Focused:	Comprehensive
Worker Caution:	No
Acres:	0.3
Land Use:	Residential or Industrial/Commercial
Ground Water Use Restriction:	No
Highway Authority Agreement:	No
Ordinance:	No
Industrial - Commercial:	No
Slab on Grade:	No
BCT:	No
Building Slab:	No
Asphalt Used:	No
Concrete Used:	No



MAP FINDINGS  
FOCUS MAP 6

Map ID	Site	Database(s)	EPA ID Number
--------	------	-------------	---------------

**LAKE PARK CRESCENT REDEVELOPMENT (PARCEL 1-BLOCK 2) (Continued)**

**S105424289**

Clean Soil 3ft: No  
Clean Soil 10ft: No  
Alternate Barrier: No

Remediation Applicant Name: Kari Saba  
Remediation Applicant Company: Chicago Housing Authority  
Remediation Applicant Address: 60 East Van Buren  
Remediation Applicant City,St,Zip: Chicago, IL 60602  
Illinois EPA: 0316355063  
Site Name: Lake Park Crescent Redevelopment (Parcels in Blocks 3 & 4)  
NFR Letter: 2014-09-04  
NFR Letter Date Recorded: 2014-09-23  
Comprehensive/Focused: Comprehensive  
Worker Caution: Yes  
Acres: 1.71  
Land Use: Residential or Industrial/Commercial  
Ground Water Use Restriction: No  
Highway Authority Agreement: No  
Ordinance: Yes  
Industrial - Commercial: No  
Slab on Grade: Yes  
BCT: No  
Building Slab: Yes  
Asphalt Used: No  
Concrete Used: Yes  
Clean Soil 3ft: Yes  
Clean Soil 10ft: No  
Alternate Barrier: No

Remediation Applicant Name: John Gerut  
Remediation Applicant Company: Chicago Housing Authority  
Remediation Applicant Address: 60 East Van Buren Street  
Remediation Applicant City,St,Zip: Chicago, IL 60602  
Illinois EPA: 0316355063  
Site Name: Lake Park Crescent Redevelopment (Parcel 6-Block 2)  
NFR Letter: 2012-10-04  
NFR Letter Date Recorded: 2012-10-15  
Comprehensive/Focused: Comprehensive  
Worker Caution: No  
Acres: 0.812  
Land Use: Residential or Industrial/Commercial  
Ground Water Use Restriction: Yes  
Highway Authority Agreement: No  
Ordinance: No  
Industrial - Commercial: No  
Slab on Grade: No  
BCT: No  
Building Slab: No  
Asphalt Used: No  
Concrete Used: No  
Clean Soil 3ft: No  
Clean Soil 10ft: No  
Alternate Barrier: No

MAP FINDINGS  
FOCUS MAP 6

Map ID	Site	Database(s)	EPA ID Number
115	<b>CORTS ADAS W</b> <b>1128 E 42D PL</b> <b>CHICAGO, IL</b>  EDR Historical Cleaners: Name: CORTS ADAS W Year: 1923 Type: LAUNDRIES	EDR Hist Cleaner	1009214727 N/A
115	<b>KOSOVSKI SOL L</b> <b>4233 LK PK AV</b> <b>CHICAGO, IL</b>  EDR Historical Cleaners: Name: KOSOVSKI SOL L Year: 1928 Type: CLOTHES PRESSERS AND CLEANERS  Name: KOSOVSKI SOL E Year: 1928 Type: CLEANERS GARMENTS CURTAINS AND DRAPERIES	EDR Hist Cleaner	1009203354 N/A
115	<b>CHICAGO AUTO CENTER</b> <b>315 S GREENWOOD CT</b> <b>CHICAGO, IL</b>  EDR Historical Auto Stations: Name: CHICAGO AUTO CENTER Year: 2003 Type: AUTOMOBILE REPAIR AND SERVICE	EDR Hist Auto	1009073105 N/A
116	<b>LAKE MICHIGAN HOMES IL 2-41</b> <b>4227 SOUTH OAKENWALD</b> <b>CHICAGO, IL 60653</b>  UST: Facility ID: 2030470 Facility Status: CLOSED <b>Facility Type: NONE</b> Owner Id: U0002876 Owner Name: Chicago Housing Authority Owner Address: 60 East Van Buren, 13th Floor Owner City,St,Zip: Chicago, IL 60605  Tank Number: 1 <b>Tank Status: Removed</b> Tank Capacity: 30000 Tank Substance: Heating Oil Last Used Date: Not reported OSFM First Notify Date: 6/26/1992 Red Tag Issue Date: Not reported Install Date: Not reported <b>Green Tag Decal: Not reported</b> <b>Green Tag Issue Date: Not reported</b> <b>Green Tag Expire Date: Not reported</b> Fee Due: Not reported Motor Fuel Permit Inspection Date: Not reported	IL UST	U000864919 N/A

MAP FINDINGS  
FOCUS MAP 6

Map ID Site Database(s) EPA ID Number

LAKE MICHIGAN HOMES IL 2-41 (Continued)

U000864919

Motor Fuel Permit Expiration Date: Not reported  
MOTOR FUEL TYPE: Not reported  
Pending Nov: N  
IEMA: Not reported  
Equipment Type: Not reported  
Equipment: Not reported  
Last Passing Date: Not reported  
Test Expire Date: Not reported

Tank Number: 2  
**Tank Status: Removed**  
Tank Capacity: 30000  
Tank Substance: Heating Oil  
Last Used Date: Not reported  
OSFM First Notify Date: 6/26/1992  
Red Tag Issue Date: Not reported  
Install Date: Not reported  
**Green Tag Decal: Not reported**  
**Green Tag Issue Date: Not reported**  
**Green Tag Expire Date: Not reported**  
Fee Due: Not reported  
Motor Fuel Permit Inspection Date: Not reported  
Motor Fuel Permit Expiration Date: Not reported  
MOTOR FUEL TYPE: Not reported  
Pending Nov: N  
IEMA: Not reported  
Equipment Type: Not reported  
Equipment: Not reported  
Last Passing Date: Not reported  
Test Expire Date: Not reported

Tank Number: 3  
**Tank Status: Removed**  
Tank Capacity: 30000  
Tank Substance: Heating Oil  
Last Used Date: Not reported  
OSFM First Notify Date: 6/26/1992  
Red Tag Issue Date: Not reported  
Install Date: Not reported  
**Green Tag Decal: Not reported**  
**Green Tag Issue Date: Not reported**  
**Green Tag Expire Date: Not reported**  
Fee Due: Not reported  
Motor Fuel Permit Inspection Date: Not reported  
Motor Fuel Permit Expiration Date: Not reported  
MOTOR FUEL TYPE: Not reported  
Pending Nov: N  
IEMA: Not reported  
Equipment Type: Not reported  
Equipment: Not reported  
Last Passing Date: Not reported  
Test Expire Date: Not reported

MAP FINDINGS  
FOCUS MAP 6

Map ID	Site	Database(s)	EPA ID Number
116	<b>CROWE LENZ CO</b> <b>1149 E 43D</b> <b>CHICAGO, IL</b>  EDR Historical Cleaners: Name: CROWE LENZ CO Year: 1923 Type: CLEANERS AND DYERS	EDR Hist Cleaner	1009212182 N/A
116	<b>WAH SAM</b> <b>1141 E 43D</b> <b>CHICAGO, IL</b>  EDR Historical Cleaners: Name: WAH SAM Year: 1923 Type: LAUNDRIES (CHINESE)	EDR Hist Cleaner	1009216152 N/A
116	<b>WAH SAM</b> <b>1143 E 43D</b> <b>CHICAGO, IL</b>  EDR Historical Cleaners: Name: WAH SAM Year: 1928 Type: LAUNDRIES CHINESE	EDR Hist Cleaner	1009201810 N/A
116	<b>LEONARD MARY</b> <b>1139 E 43D</b> <b>CHICAGO, IL</b>  EDR Historical Cleaners: Name: LEONARD MARY Year: 1923 Type: LAUNDRIES	EDR Hist Cleaner	1009215119 N/A
117	<b>EFFIE ELLIS COMMUNITY CENTER</b> <b>4301 SOUTH COTTAGE GROVE AVENUE</b> <b>CHICAGO, IL 60653</b>  ENGINEERING CONTROLS: Illinois Epa Id: 0316355069 NFR Letter: 01/02/2008 Date NFR Recorded: 02/07/2008 Comprehensive / Focused: Comprehensive Remediation Applicant Name: Sokoni Karanja RA Company: Centers for New Horizons RA Address: 4150 South Martin Luther King Drive RA City,St,Zip: Chicago, IL 60653 Worker Caution: No Acres: 1.1 Land Use: Residential or Industrial/Commercial Ground Water Use Restriction: No Highway Authority Agreement: No Ordinance: Yes	IL ENG CONTROLS IL INST CONTROL IL SRP	S106121964 N/A

MAP FINDINGS  
FOCUS MAP 6

Map ID Site Database(s) EPA ID Number

**EFFIE ELLIS COMMUNITY CENTER (Continued)**

**S106121964**

Industrial - Commercial: No  
Slab on Grade: No  
BCT: No  
Building Slab: Yes  
Asphalt Used: Yes  
Concrete Used: No  
Clean Soil 3ft: Yes  
Clean Soil 10ft: No  
Alternate Barrier: No

**IL INSTUTIONAL CONTROL:**

Illinois EPA Id: 0316355069  
NFR Letter: 01/02/2008  
Date NFR Recorded: 02/07/2008  
Comprehensive / Focused: Comprehensive  
Remediation Applicant Name: Sokoni Karanja  
RA Company: Centers for New Horizons  
RA Address: 4150 South Martin Luther King Drive  
RA City,St,Zip: Chicago, IL 60653  
Worker Caution: No  
Acres: 1.1  
Land Use: Residential or Industrial/Commercial  
Ground Water Use Restriction: No  
Highway Authority Agreement: No  
Ordinance: Yes  
Industrial - Commercial: No  
Slab on Grade: No  
BCT: No  
Building Slab: Yes  
Asphalt Used: Yes  
Concrete Used: No  
Clean Soil 3ft: Yes  
Clean Soil 10ft: No  
Alternate Barrier: No

**SRP:**

IL EPA Id: 0316355069  
US EPA Id: Not reported  
Longitude: -87.606239  
Latitude: 41.816479  
Contact Name: Sokoni Kananja  
Contact Address: 4150 South Martin Luther King Drive  
Contact City,St,Zip: Chicago, IL 60653  
Contact Phone: (773) 373-5700  
Date Enrolled: 08/04/2003  
Point Of Contact: Stephen G. Torres  
Consultant Company: ECS Illinois, LLC  
Consultant Address: 1575 Barclay Boulevard  
Consultant City,St,Zip: Buffalo Grove, IL 60089  
Consultant Phone: Not reported  
Proj Mgr Assigned: Rhett Rossi  
Sec. 4 Letter Date: Not reported  
Active: No  
No Further Remediation Letter Dt: 01/02/2008  
Remediation Applicant Co: Centers for New Horizons  
Effective: True

MAP FINDINGS  
FOCUS MAP 6

Map ID	Site	Database(s)	EPA ID Number
--------	------	-------------	---------------

**EFFIE ELLIS COMMUNITY CENTER (Continued)**

**S106121964**

Remediation Applicant Name: Sokoni Karanja  
 Remediation Applicant Company: Centers for New Horizons  
 Remediation Applicant Address: 4150 South Martin Luther King Drive  
 Remediation Applicant City,St,Zip: Chicago, IL 60653  
 Illinois EPA: 0316355069  
 Site Name: Effie Ellis Community Center  
 NFR Letter: 2008-01-02  
 NFR Letter Date Recorded: 2008-02-07  
 Comprehensive/Focused: Comprehensive  
 Worker Caution: No  
 Acres: 1.1  
 Land Use: Residential or Industrial/Commercial  
 Ground Water Use Restriction: No  
 Highway Authority Agreement: No  
 Ordinance: Yes  
 Industrial - Commercial: No  
 Slab on Grade: No  
 BCT: No  
 Building Slab: Yes  
 Asphalt Used: Yes  
 Concrete Used: No  
 Clean Soil 3ft: Yes  
 Clean Soil 10ft: No  
 Alternate Barrier: No

117

**MURRAY, KEMPTON  
4257 SOUTH COTTAGE GROVE RD.  
CHICAGO, IL 60653**

**IL LUST S104872274  
N/A**

**LUST:**

Incident Num: 20010217  
 IL EPA Id: 0316355053  
 Product: Gasoline  
 IEMA Date: 02/07/2001  
 Project Manager: Jones  
 Project Manager Phone: (217) 524-1253  
 Email: Steve.Jones@illinois.gov  
 PRP Name: Glazier King LLC  
 PRP Contact: Josh Glazier  
 PRP Address: 824 North Racine  
 PRP City,St,Zip: Chicago, IL 60642  
 PRP Phone: 3122081600  
 Site Classification: Not reported  
 Section 57.5(g) Letter: 734  
 Date Section 57.5(g) Letter: Not reported  
 Non LUST Determination Letter: Not reported  
 20 Report Received: 03/06/2001  
 45 Report Received: 03/16/2007  
**NFA/NFR Letter: 04/15/2013**  
 NFR Date Recorded: 05/07/2013

MAP FINDINGS  
FOCUS MAP 6

Map ID	Site	Database(s)	EPA ID Number
118	<p><b>US ARMY HSG SITE, LAKESHORE DR</b></p> <p><b>CHICAGO, IL</b></p> <p>FUDS:  Federal Facility ID: IL9799F8121  FUDS #: E05IL3259  INST ID: 58273  Facility Name: US ARMY HSG SITE, LAKESHORE DR  City: CHICAGO  State: IL  EPA Region: 05  County: COOK  Congressional District: 01  US Army District: Louisville District (LRL)  Fiscal Year: 2013  Telephone: 502-315-6768  NPL Status: Not Listed  RAB: Not reported  CTC: 358.3999  Current Owner: Local Government  Current Prog: Not reported  Future Prog: Not reported  Acreage: Not reported  Description: The 18-acre U.S. Army housing site located at 47th Street and Lakeshore Drive in Cook County, Chicago, Illinois was consolidated housing for Nike sites C-03, C-40, and C-41. The site is currently owned by the Chicago Park District (CPD) and is used for public recreation as part of Burnham Park.  History: The United States of America began the acquisition of the site from the Chicago Park District (CPD) on 13 February 1945 by Memorandum of Agreement. The Department of Defense obtained the site for the purpose of quartering personnel attached to and serving the Gardner General Hospital (also known as Gardier Hospital). It contained six barracks, administration buildings, a gas station, and additional support buildings. By supplemental agreement dated 24 August 1954, the lease was terminated and the government transferred the improvements to the CPD. Demolition was done by the Park District using funds from the U.S. Government.  Latitude: -87.5891036987  Longitude: 41.808898925800</p>	FUDS	1012129496 N/A
120	<p><b>JUDD PARK SCHOLL</b>  <b>4434 S LAKE PARK</b>  <b>CHICAGO, IL 60605</b></p> <p>UST:  Facility ID: 2032302  Facility Status: CLOSED  <b>Facility Type: OTHER SPECIAL SERVICE DISTRICT</b>  Owner Id: U0002888  Owner Name: Chicago Park District  Owner Address: 541 North Fairbanks Court  Owner City,St,Zip: Chicago, IL 60611</p> <p>Tank Number: 1  <b>Tank Status: Does Not Exist</b>  Tank Capacity: 10000  Tank Substance: Heating Oil  Last Used Date: Not reported  OSFM First Notify Date: 7/7/1993</p>	IL UST	U001473575 N/A

MAP FINDINGS  
FOCUS MAP 6

Map ID	Site	Database(s)	EPA ID Number
--------	------	-------------	---------------

**JUDD PARK SCHOLL (Continued)**

**U001473575**

Red Tag Issue Date:	Not reported
Install Date:	Not reported
<b>Green Tag Decal:</b>	<b>Not reported</b>
<b>Green Tag Issue Date:</b>	<b>Not reported</b>
<b>Green Tag Expire Date:</b>	<b>Not reported</b>
Fee Due:	\$0.00
Motor Fuel Permit Inspection Date:	Not reported
Motor Fuel Permit Expiration Date:	Not reported
MOTOR FUEL TYPE:	Not reported
Pending Nov:	N
IEMA:	Not reported
Equipment Type:	Not reported
Equipment:	Not reported
Last Passing Date:	Not reported
Test Expire Date:	Not reported

120

**ARIEL COMMUNITY SCHOOL  
4434 S LAKE PARK  
CHICAGO, IL 60653**

**RCRA-CESQG 1004696768  
FINDS ILR000057612**

RCRA-CESQG:

Date form received by agency:	11/09/1998
Facility name:	ARIEL COMMUNITY SCHOOL
Facility address:	4434 S LAKE PARK CHICAGO, IL 60653
EPA ID:	ILR000057612
Mailing address:	8501 W 191ST ST BOX 10 MOKENA, IL 60448
Contact:	THOMAS CONNELLY
Contact address:	8501 W 191ST ST BOX 10 MOKENA, IL 60448
Contact country:	US
Contact telephone:	(708) 923-0202
Contact email:	Not reported
EPA Region:	05
Classification:	Conditionally Exempt Small Quantity Generator
Description:	Handler: generates 100 kg or less of hazardous waste per calendar month, and accumulates 1000 kg or less of hazardous waste at any time; or generates 1 kg or less of acutely hazardous waste per calendar month, and accumulates at any time: 1 kg or less of acutely hazardous waste; or 100 kg or less of any residue or contaminated soil, waste or other debris resulting from the cleanup of a spill, into or on any land or water, of acutely hazardous waste; or generates 100 kg or less of any residue or contaminated soil, waste or other debris resulting from the cleanup of a spill, into or on any land or water, of acutely hazardous waste during any calendar month, and accumulates at any time: 1 kg or less of acutely hazardous waste; or 100 kg or less of any residue or contaminated soil, waste or other debris resulting from the cleanup of a spill, into or on any land or water, of acutely hazardous waste

Owner/Operator Summary:

Owner/operator name:	CHICAGO PUBLIC SCHOOLS
Owner/operator address:	1819 W PERSHING RD 6WW CHICAGO, IL 60609
Owner/operator country:	Not reported
Owner/operator telephone:	(773) 535-7038



MAP FINDINGS  
FOCUS MAP 6

Map ID	Site	Database(s)	EPA ID Number
--------	------	-------------	---------------

**ARIEL COMMUNITY SCHOOL (Continued)**

**1004696768**

Legal status: District  
 Owner/Operator Type: Owner  
 Owner/Op start date: Not reported  
 Owner/Op end date: Not reported

Handler Activities Summary:

U.S. importer of hazardous waste: No  
 Mixed waste (haz. and radioactive): No  
 Recycler of hazardous waste: No  
 Transporter of hazardous waste: No  
 Treater, storer or disposer of HW: No  
 Underground injection activity: No  
 On-site burner exemption: No  
 Furnace exemption: No  
 Used oil fuel burner: No  
 Used oil processor: No  
 User oil refiner: No  
 Used oil fuel marketer to burner: No  
 Used oil Specification marketer: No  
 Used oil transfer facility: No  
 Used oil transporter: No

. Waste code: D006  
 . Waste name: CADMIUM

. Waste code: D008  
 . Waste name: LEAD

. Waste code: D009  
 . Waste name: MERCURY

Violation Status: No violations found

**FINDS:**

Registry ID: 110003046141

Environmental Interest/Information System

RCRAInfo is a national information system that supports the Resource Conservation and Recovery Act (RCRA) program through the tracking of events and activities related to facilities that generate, transport, and treat, store, or dispose of hazardous waste. RCRAInfo allows RCRA program staff to track the notification, permit, compliance, and corrective action activities required under RCRA.

121 43RD ST. PN 24

FUDS 1012129497  
N/A

**CHICAGO, IL**

FUDS:  
 Federal Facility ID: IL9799F8608  
 FUDS #: E051L3304  
 INST ID: 56714  
 Facility Name: 43RD ST. PN 24  
 City: CHICAGO  
 State: IL  
 EPA Region: 05

MAP FINDINGS  
FOCUS MAP 6

Map ID	Site	Database(s)	EPA ID Number
	<p><b>43RD ST. PN 24 (Continued)</b></p> <p>County: COOK  Congressional District: 07  US Army District: Louisville District (LRL)  Fiscal Year: 2013  Telephone: 502-315-6768  NPL Status: Not Listed  RAB: Not reported  CTC: 175.1999  Current Owner: Local Government  Current Prog: Not reported  Future Prog: Not reported  Acreage: Not reported  Description: The Former 43rd Street Army Site - Position 24 consisted of 6.89 acres and is located in the Jackson Park Topographic Quadrangle. It is physically located at the intersection of 43rd Street and Lake Shore. The site is currently owned by the Chicago Park District and used for public recreation as a portion of what is now known as Burnham Park.  History: On 28 August 1951, the U.S. through the Department of Defense acquired by lease from the Chicago Park District the property site. The site was assigned to the U.S. Army 45th AAA Brigade. The 43rd Street Plant 24 was one of approximately 20 installations throughout the Chicago area used as an anti-aircraft artillery gun site. A supplemental agreement dated 13 January 1953 terminated the lease.  Latitude: -87.5932006836  Longitude: 41.816001892099</p>		1012129497
122	<p><b>SPINCYCLE COIN LAUNDRY</b>  <b>1400 E 47TH ST</b>  <b>CHICAGO, IL</b></p> <p>EDR Historical Cleaners:  Name: QUALITY FIRST INC  Year: 2003  Type: CLEANERS    Name: SPINCYCLE COIN LAUNDRY  Year: 2003  Type: LAUNDRIES</p>	EDR Hist Cleaner	1009186271 N/A
122	<p><b>QUALITY FIRST INC</b>  <b>1400 G E 47TH ST</b>  <b>CHICAGO, IL 60653</b></p> <p>RCRA-SQG:  Date form received by agency: 02/25/1991  Facility name: QUALITY FIRST INC  Facility address: 1400 G E 47TH ST  CHICAGO, IL 60615  EPA ID: ILD984816801  Contact: VERNON CALDWELL  Contact address: 1400 G E 47TH ST  CHICAGO, IL 60615  Contact country: US  Contact telephone: (312) 955-7110  Contact email: Not reported  EPA Region: 05  Classification: Small Small Quantity Generator</p>	RCRA-SQG FINDS	1000463212 ILD984816801

MAP FINDINGS  
FOCUS MAP 6

Map ID      Site      Database(s)      EPA ID Number

**QUALITY FIRST INC (Continued)**

**1000463212**

Description:      Handler: generates more than 100 and less than 1000 kg of hazardous waste during any calendar month and accumulates less than 6000 kg of hazardous waste at any time; or generates 100 kg or less of hazardous waste during any calendar month, and accumulates more than 1000 kg of hazardous waste at any time

Owner/Operator Summary:

Owner/operator name:      QUALITY FIRST INC  
Owner/operator address:      Not reported  
   Not reported  
Owner/operator country:      Not reported  
Owner/operator telephone:      Not reported  
Legal status:      Private  
Owner/Operator Type:      Owner  
Owner/Op start date:      Not reported  
Owner/Op end date:      Not reported

Handler Activities Summary:

U.S. importer of hazardous waste:      No  
Mixed waste (haz. and radioactive):      No  
Recycler of hazardous waste:      No  
Transporter of hazardous waste:      No  
Treater, storer or disposer of HW:      No  
Underground injection activity:      No  
On-site burner exemption:      No  
Furnace exemption:      No  
Used oil fuel burner:      No  
Used oil processor:      No  
Used oil refiner:      No  
Used oil fuel marketer to burner:      No  
Used oil Specification marketer:      No  
Used oil transfer facility:      No  
Used oil transporter:      No

. Waste code:      D001  
. Waste name:      IGNITABLE WASTE

Violation Status:      No violations found

FINDS:

Registry ID:      110005885444

Environmental Interest/Information System

ACES (Illinois - Agency Compliance And Enforcement System) is the Illinois EPA Project to facilitate the permitting operations

RCRAInfo is a national information system that supports the Resource Conservation and Recovery Act (RCRA) program through the tracking of events and activities related to facilities that generate, transport, and treat, store, or dispose of hazardous waste. RCRAInfo allows RCRA program staff to track the notification, permit, compliance, and corrective action activities required under RCRA.

MAP FINDINGS  
FOCUS MAP 6

Map ID	Site	Database(s)	EPA ID Number
122	<b>1400 E 47TH ST CHICAGO, IL 60653</b>	<b>EDR Hist Cleaner</b>	<b>1009183129 N/A</b>
	EDR Historical Cleaners:		
	Name: SPINCYCLE COIN LAUNDRY CHICAGO AREA LOCATIONS		
	Year: 2003		
	Type: LAUNDRIES SELF SERVICE		
	Name: SPINCYCLE COIN LAUNDRY		
	Year: 2005		
	Address: 1400 E 47TH ST		
	Name: SPINCYCLE COIN LAUNDRY		
	Year: 2006		
	Address: 1400 E 47TH ST		
	Name: SPINCYCLE COIN LAUNDRY		
	Year: 2007		
	Address: 1400 E 47TH ST		
	Name: QUALITY CLEANERS		
	Year: 2007		
	Address: 1400 E 47TH ST		
	Name: QUALITY CLEANERS		
	Year: 2008		
	Address: 1400 E 47TH ST		
	Name: SPINCYCLE WASH LAND		
	Year: 2008		
	Address: 1400 E 47TH ST		
	Name: SPINCYCLE WASH LAND		
	Year: 2009		
	Address: 1400 E 47TH ST		
	Name: QUALITY CLEANERS		
	Year: 2010		
	Address: 1400 E 47TH ST		
	Name: SPIN CYCLE COIN LAUNDRY		
	Year: 2011		
	Address: 1400 E 47TH ST		
	Name: QUALITY CLEANERS		
	Year: 2011		
	Address: 1400 E 47TH ST		
	Name: SPIN CYCLE COIN LAUNDRY		
	Year: 2012		
	Address: 1400 E 47TH ST		
	Name: QUALITY CLEANERS		
	Year: 2012		
	Address: 1400 E 47TH ST		

MAP FINDINGS  
FOCUS MAP 6

Map ID	Site	Database(s)	EPA ID Number
122	<b>E Z CLNRS DYERS</b> <b>4671 LK PK AV</b> <b>CHICAGO, IL</b>  EDR Historical Cleaners: Name: E Z CLNRS DYERS Year: 1928 Type: CLEANERS GARMENTS CURTAINS AND DRAPERIES  Name: DREXEL CLNRS DYERS Year: 1928 Type: CLEANERS GARMENTS CURTAINS AND DRAPERIES	EDR Hist Cleaner	1009206222 N/A
122	<b>VACANT LOT</b> <b>1224-1364 E 47TH STREET</b> <b>CHICAGO, IL 60606</b>  UST: Facility ID: 2036564 Facility Status: EXEMPT <b>Facility Type: NONE</b> Owner Id: U0026744 Owner Name: Lake Park Llc Owner Address: 222 S Riverside Plaza Owner City,St,Zip: Chicago, IL 60606  Tank Number: 1 <b>Tank Status: Exempt from registration</b> Tank Capacity: 1050 Tank Substance: Diesel Fuel Last Used Date: 12/31/1973 OSFM First Notify Date: 1/1/1902 Red Tag Issue Date: Not reported Install Date: Not reported <b>Green Tag Decal: Not reported</b> <b>Green Tag Issue Date: Not reported</b> <b>Green Tag Expire Date: Not reported</b> Fee Due: Not reported Motor Fuel Permit Inspection Date: Not reported Motor Fuel Permit Expiration Date: Not reported MOTOR FUEL TYPE: Not reported Pending Nov: N IEMA: Not reported Equipment Type: Not reported Equipment: Not reported Last Passing Date: Not reported Test Expire Date: Not reported  Tank Number: 2 <b>Tank Status: Exempt from registration</b> Tank Capacity: 560 Tank Substance: Gasoline Last Used Date: 12/31/1973 OSFM First Notify Date: 1/1/1902 Red Tag Issue Date: Not reported Install Date: Not reported <b>Green Tag Decal: Not reported</b> <b>Green Tag Issue Date: Not reported</b> <b>Green Tag Expire Date: Not reported</b>	IL UST	U003667751 N/A

MAP FINDINGS  
FOCUS MAP 6

Map ID	Site	Database(s)	EPA ID Number
--------	------	-------------	---------------

**VACANT LOT (Continued)**

**U003667751**

Fee Due:	Not reported
Motor Fuel Permit Inspection Date:	Not reported
Motor Fuel Permit Expiration Date:	Not reported
MOTOR FUEL TYPE:	Not reported
Pending Nov:	N
IEMA:	Not reported
Equipment Type:	Not reported
Equipment:	Not reported
Last Passing Date:	Not reported
Test Expire Date:	Not reported

Tank Number:	3
<b>Tank Status:</b>	<b>Exempt from registration</b>
Tank Capacity:	5000
Tank Substance:	Gasoline
Last Used Date:	12/31/1973
OSFM First Notify Date:	1/1/1902
Red Tag Issue Date:	Not reported
Install Date:	Not reported
<b>Green Tag Decal:</b>	<b>Not reported</b>
<b>Green Tag Issue Date:</b>	<b>Not reported</b>
<b>Green Tag Expire Date:</b>	<b>Not reported</b>
Fee Due:	Not reported
Motor Fuel Permit Inspection Date:	Not reported
Motor Fuel Permit Expiration Date:	Not reported
MOTOR FUEL TYPE:	Not reported
Pending Nov:	N
IEMA:	Not reported
Equipment Type:	Not reported
Equipment:	Not reported
Last Passing Date:	Not reported
Test Expire Date:	Not reported

122

**WALGREENS #4519**  
**1320 E 47TH ST**  
**CHICAGO, IL 60628**

**RCRA-SQG 1001960478**  
**FINDS ILR000073809**

RCRA-SQG:  
Date form received by agency: 12/23/1999  
Facility name: WALGREENS #4519  
Facility address: 1320 E 47TH ST  
CHICAGO, IL 60628  
EPA ID: ILR000073809  
Contact: RUSS ROELLER  
Contact address: 4020 STIRRUP CRK 211  
DURHAM, NC 27703  
Contact country: US  
Contact telephone: (919) 484-3631  
Contact email: Not reported  
EPA Region: 05  
Classification: Small Small Quantity Generator  
Description: Handler: generates more than 100 and less than 1000 kg of hazardous waste during any calendar month and accumulates less than 6000 kg of hazardous waste at any time; or generates 100 kg or less of hazardous waste during any calendar month, and accumulates more than 1000 kg of hazardous waste at any time

MAP FINDINGS  
FOCUS MAP 6

Map ID Site Database(s) EPA ID Number

**WALGREENS #4519 (Continued)**

**1001960478**

Owner/Operator Summary:

Owner/operator name: WALGREEN STORES  
 Owner/operator address: 200 WILMOT RD  
 DEERFIELD, IL 60015  
 Owner/operator country: Not reported  
 Owner/operator telephone: (847) 914-2500  
 Legal status: Private  
 Owner/Operator Type: Owner  
 Owner/Op start date: Not reported  
 Owner/Op end date: Not reported

Handler Activities Summary:

U.S. importer of hazardous waste: No  
 Mixed waste (haz. and radioactive): No  
 Recycler of hazardous waste: No  
 Transporter of hazardous waste: No  
 Treater, storer or disposer of HW: No  
 Underground injection activity: No  
 On-site burner exemption: No  
 Furnace exemption: No  
 Used oil fuel burner: No  
 Used oil processor: No  
 User oil refiner: No  
 Used oil fuel marketer to burner: No  
 Used oil Specification marketer: No  
 Used oil transfer facility: No  
 Used oil transporter: No

. Waste code: D011  
 . Waste name: SILVER

Violation Status: No violations found

FINDS:

Registry ID: 110003054710

Environmental Interest/Information System

RCRAInfo is a national information system that supports the Resource Conservation and Recovery Act (RCRA) program through the tracking of events and activities related to facilities that generate, transport, and treat, store, or dispose of hazardous waste. RCRAInfo allows RCRA program staff to track the notification, permit, compliance, and corrective action activities required under RCRA.

122

**ZEISS HARTMAN  
1409 E 47TH  
CHICAGO, IL**

**EDR Hist Cleaner 1009206546  
N/A**

EDR Historical Cleaners:

Name: ZEISS HARTMAN  
 Year: 1928  
 Type: CLOTHES PRESSERS AND CLEANERS

MAP FINDINGS  
FOCUS MAP 6

Map ID	Site	Database(s)	EPA ID Number
122	<b>LAKE VILLAGE EAST APARTMENTS</b> <b>4700 S. LAKE PARK AVE.</b> <b>CHICAGO, IL 60615</b>  UST: Facility ID: 2045999 Facility Status: EXEMPT <b>Facility Type: RESIDENCE (NON-FARM)</b> Owner Id: U0037980 Owner Name: Ansonia LVE, LP Owner Address: 815 W. Van Buren St. Suite 301 Owner City,St,Zip: Chicago, IL 60607  Tank Number: 1 <b>Tank Status: Exempt from registration</b> Tank Capacity: 10000 Tank Substance: Heating Oil Last Used Date: 12/31/1973 OSFM First Notify Date: Not reported Red Tag Issue Date: Not reported Install Date: Not reported <b>Green Tag Decal: Not reported</b> <b>Green Tag Issue Date: Not reported</b> <b>Green Tag Expire Date: Not reported</b> Fee Due: \$0.00 Motor Fuel Permit Inspection Date: Not reported Motor Fuel Permit Expiration Date: Not reported MOTOR FUEL TYPE: Not reported Pending Nov: N IEMA: Not reported Equipment Type: Not reported Equipment: Not reported Last Passing Date: Not reported Test Expire Date: Not reported	IL UST	U004241107 N/A
122	<b>MODERN CLEANING SHOP</b> <b>4711 LK PK AV</b> <b>CHICAGO, IL</b>  EDR Historical Cleaners: Name: MODERN CLEANING SHOP Year: 1923 Type: CLEANERS AND DYERS CONTD	EDR Hist Cleaner	1009214096 N/A
122	<b>OLSEN ELMER O</b> <b>4713 LK PK AV</b> <b>CHICAGO, IL</b>  EDR Historical Cleaners: Name: OLSEN ELMER O Year: 1928 Type: LAUNDRIES HAND	EDR Hist Cleaner	1009200160 N/A



MAP FINDINGS  
FOCUS MAP 6

Map ID	Site	Database(s)	EPA ID Number
122	<b>QUINN MARIE</b> <b>4719 LK PK AV</b> <b>CHICAGO, IL</b>  EDR Historical Cleaners: Name: QUINN MARIE Year: 1928 Type: CLOTHES PRESSEERS AND CLEANERS	EDR Hist Cleaner	1009216178 N/A
122	<b>IVORY CLEANERS</b> <b>1336 E 47TH ST</b> <b>CHICAGO, IL</b>  EDR Historical Cleaners: Name: IVORY CLEANERS Year: 2003 Type: CLEANERS  Name: IVORY CLEANERS Year: 2003 Address: 1336 E 47TH PL  Name: IVORY CLEANERS Year: 2004 Address: 1336 E 47TH ST  Name: IVORY CLEANERS Year: 2005 Address: 1336 E 47TH ST  Name: IVORY CLEANERS Year: 2006 Address: 1336 E 47TH ST  Name: IVORY CLEANERS Year: 2007 Address: 1336 E 47TH ST  Name: KENWOOD CLEANERS Year: 2010 Address: 1336 E 47TH ST  Name: KENWOOD CLEANERS Year: 2011 Address: 1336 E 47TH ST  Name: KENWOOD CLEANERS Year: 2012 Address: 1336 E 47TH ST	EDR Hist Cleaner	1009186330 N/A

MAP FINDINGS  
FOCUS MAP 6

Map ID	Site	Database(s)	EPA ID Number
122	<b>BEDROSLAN EDW F</b> <b>1308 E 47TH</b> <b>CHICAGO, IL</b>  EDR Historical Cleaners: Name: BEDROSLAN EDW F Year: 1928 Type: CARPET CLEANERS AND LAYERS	EDR Hist Cleaner	1009207057 N/A
122	<b>WING SING</b> <b>1314 E 47TH</b> <b>CHICAGO, IL</b>  EDR Historical Cleaners: Name: WING SING Year: 1923 Type: LAUNDRIES (CHINESE)	EDR Hist Cleaner	1009216163 N/A
122	<b>ALCXANDER CO</b> <b>1334 E 47TH</b> <b>CHICAGO, IL</b>  EDR Historical Cleaners: Name: ALCXANDER CO Year: 1923 Type: CARPET CLEANING WORKS	EDR Hist Cleaner	1009210959 N/A
122	<b>SING WING</b> <b>1338 E 47TH</b> <b>CHICAGO, IL</b>  EDR Historical Cleaners: Name: SING WING Year: 1928 Type: LAUNDRIES CHINESE	EDR Hist Cleaner	1009200731 N/A
123	<b>LAKE PARK L.L.C.</b> <b>1224-1236 EAST 47TH ST.</b> <b>CHICAGO, IL 60653</b>  LUST: Incident Num: 972236 IL EPA Id: 0316385031 Product: Gasoline IEMA Date: 11/20/1997 Project Manager: Campbell Project Manager Phone: (217) 782-6762 Email: Not reported PRP Name: Lake Park L.L.C. PRP Contact: Clifford Di Lorenzo PRP Address: 222 South Riverside Plaza, Suite 1616 PRP City,St,Zip: Chicago, IL 60606 PRP Phone: 3123822101 Site Classification: Not reported Section 57.5(g) Letter: 732	IL LUST	S104528340 N/A

MAP FINDINGS  
FOCUS MAP 6

Map ID	Site	Database(s)	EPA ID Number
	<p><b>LAKE PARK L.L.C. (Continued)</b></p> <p>Date Section 57.5(g) Letter: 12/14/1998            Non LUST Determination Letter: Not reported            20 Report Received: Not reported            45 Report Received: Not reported  <b>NFA/NFR Letter: Not reported</b>            NFR Date Recorded: Not reported</p>		<b>S104528340</b>
124	<p><b>4800 S LAKE PARK AVE CHICAGO, IL 60615</b></p> <p>EDR Historical Cleaners:</p> <p>Name: CAMBRIC S CLEANERS            Year: 2003            Type: CLEANERS</p> <p>Name: CAMBRICS CLEANERS            Year: 2001            Address: 4800 S LAKE PARK AVE</p> <p>Name: CAMBRICS CLEANERS            Year: 2003            Address: 4800 S LAKE PARK AVE</p> <p>Name: CAMBRICS CLEANERS            Year: 2005            Address: 4800 S LAKE PARK AVE</p>	EDR Hist Cleaner	1009189140 N/A
124	<p><b>ROSEN MARY 4815 LK PK AV CHICAGO, IL</b></p> <p>EDR Historical Cleaners:</p> <p>Name: ROSEN MARY            Year: 1928            Type: CLOTHES PRESSEERS AND CLEANERS</p>	EDR Hist Cleaner	1009215207 N/A
125	<p><b>THE NEWPORT CONDOMINIUM ASSOC 4800 S CHICAGO BEACH DR CHICAGO, IL 60615</b></p> <p>UST:</p> <p>Facility ID: 2028723            Facility Status: CLOSED  <b>Facility Type: NONE</b>            Owner Id: U0018310            Owner Name: The Newport Condominium Assoc            Owner Address: 4800 S Chicago Beach Dr            Owner City,St,Zip: Chicago, IL 60615</p> <p>Tank Number: 1  <b>Tank Status: Exempt from registration</b>            Tank Capacity: 10000            Tank Substance: Gasoline            Last Used Date: 1/1/1978</p>	IL UST	U001143208 N/A

MAP FINDINGS  
FOCUS MAP 6

Map ID Site Database(s) EPA ID Number

**THE NEWPORT CONDOMINIUM ASSOC (Continued)**

**U001143208**

OSFM First Notify Date: 12/29/1989  
 Red Tag Issue Date: Not reported  
 Install Date: 1/1/1963  
**Green Tag Decal: Not reported**  
**Green Tag Issue Date: Not reported**  
**Green Tag Expire Date: Not reported**  
 Fee Due: Not reported  
 Motor Fuel Permit Inspection Date: Not reported  
 Motor Fuel Permit Expiration Date: Not reported  
 MOTOR FUEL TYPE: Not reported  
 Pending Nov: N  
 IEMA: 93-1267  
 Equipment Type: Not reported  
 Equipment: Not reported  
 Last Passing Date: Not reported  
 Test Expire Date: Not reported

Tank Number: 2  
**Tank Status: Exempt from registration**  
 Tank Capacity: 10000  
 Tank Substance: Gasoline  
 Last Used Date: 1/1/1978  
 OSFM First Notify Date: 12/29/1989  
 Red Tag Issue Date: Not reported  
 Install Date: 1/1/1963  
**Green Tag Decal: Not reported**  
**Green Tag Issue Date: Not reported**  
**Green Tag Expire Date: Not reported**  
 Fee Due: Not reported  
 Motor Fuel Permit Inspection Date: Not reported  
 Motor Fuel Permit Expiration Date: Not reported  
 MOTOR FUEL TYPE: Not reported  
 Pending Nov: N  
 IEMA: Not reported  
 Equipment Type: Not reported  
 Equipment: Not reported  
 Last Passing Date: Not reported  
 Test Expire Date: Not reported

Tank Number: 3  
**Tank Status: Removed**  
 Tank Capacity: 30000  
 Tank Substance: Heating Oil  
 Last Used Date: 12/1/1990  
 OSFM First Notify Date: 6/19/1992  
 Red Tag Issue Date: Not reported  
 Install Date: 1/1/1963  
**Green Tag Decal: Not reported**  
**Green Tag Issue Date: Not reported**  
**Green Tag Expire Date: Not reported**  
 Fee Due: Not reported  
 Motor Fuel Permit Inspection Date: Not reported  
 Motor Fuel Permit Expiration Date: Not reported  
 MOTOR FUEL TYPE: Not reported  
 Pending Nov: N

MAP FINDINGS  
FOCUS MAP 6

Map ID	Site	Database(s)	EPA ID Number
--------	------	-------------	---------------

**THE NEWPORT CONDOMINIUM ASSOC (Continued)**

**U001143208**

IEMA: Not reported  
 Equipment Type: Not reported  
 Equipment: Not reported  
 Last Passing Date: Not reported  
 Test Expire Date: Not reported

Tank Number: 4  
**Tank Status: Removed**  
 Tank Capacity: 30000  
 Tank Substance: Heating Oil  
 Last Used Date: 12/1/1990  
 OSFM First Notify Date: 6/19/1992  
 Red Tag Issue Date: Not reported  
 Install Date: 1/1/1963  
**Green Tag Decal: Not reported**  
**Green Tag Issue Date: Not reported**  
**Green Tag Expire Date: Not reported**  
 Fee Due: Not reported  
 Motor Fuel Permit Inspection Date: Not reported  
 Motor Fuel Permit Expiration Date: Not reported  
 MOTOR FUEL TYPE: Not reported  
 Pending Nov: N  
 IEMA: Not reported  
 Equipment Type: Not reported  
 Equipment: Not reported  
 Last Passing Date: Not reported  
 Test Expire Date: Not reported

125

**NEWPORT CONDO ASSOC  
4800 S CHICAGO BEACH DR  
CHICAGO, IL 60615**

**RCRA-SQG 1000823583  
FINDS ILD984875518**

RCRA-SQG:

Date form received by agency: 03/30/1993  
 Facility name: NEWPORT CONDO ASSOC  
 Facility address: 4800 S CHICAGO BEACH DR  
 CHICAGO, IL 60615  
 EPA ID: ILD984875518  
 Contact: BLANCHE VAL ERIA  
 Contact address: 4800 S CHICAGO BEACH DR  
 CHICAGO, IL 60615  
 Contact country: US  
 Contact telephone: (312) 373-4500  
 Contact email: Not reported  
 EPA Region: 05  
 Classification: Small Small Quantity Generator  
 Description: Handler: generates more than 100 and less than 1000 kg of hazardous waste during any calendar month and accumulates less than 6000 kg of hazardous waste at any time; or generates 100 kg or less of hazardous waste during any calendar month, and accumulates more than 1000 kg of hazardous waste at any time

Owner/Operator Summary:

Owner/operator name: NEWPORT CONDOMINIUM ASSOC  
 Owner/operator address: 4800 S CHICAGO BEACH DR  
 CHICAGO, IL 60615

MAP FINDINGS  
FOCUS MAP 6

Map ID Site Database(s) EPA ID Number

**NEWPORT CONDO ASSOC (Continued)**

**1000823583**

Owner/operator country: Not reported  
Owner/operator telephone: (312) 373-4500  
Legal status: Private  
Owner/Operator Type: Owner  
Owner/Op start date: Not reported  
Owner/Op end date: Not reported

Handler Activities Summary:

U.S. importer of hazardous waste: No  
Mixed waste (haz. and radioactive): No  
Recycler of hazardous waste: No  
Transporter of hazardous waste: No  
Treater, storer or disposer of HW: No  
Underground injection activity: No  
On-site burner exemption: No  
Furnace exemption: No  
Used oil fuel burner: No  
Used oil processor: No  
User oil refiner: No  
Used oil fuel marketer to burner: No  
Used oil Specification marketer: No  
Used oil transfer facility: No  
Used oil transporter: No

. Waste code: D001  
. Waste name: IGNITABLE WASTE

. Waste code: F001  
. Waste name: THE FOLLOWING SPENT HALOGENATED SOLVENTS USED IN DEGREASING: TETRACHLOROETHYLENE, TRICHLORETHYLENE, METHYLENE CHLORIDE, 1,1,1-TRICHLOROETHANE, CARBON TETRACHLORIDE AND CHLORINATED FLUOROCARBONS; ALL SPENT SOLVENT MIXTURES/BLENDS USED IN DEGREASING CONTAINING, BEFORE USE, A TOTAL OF TEN PERCENT OR MORE (BY VOLUME) OF ONE OR MORE OF THE ABOVE HALOGENATED SOLVENTS OR THOSE SOLVENTS LISTED IN F002, F004, AND F005; AND STILL BOTTOMS FROM THE RECOVERY OF THESE SPENT SOLVENTS AND SPENT SOLVENT MIXTURES.

. Waste code: F003  
. Waste name: THE FOLLOWING SPENT NONHALOGENATED SOLVENTS: XYLENE, ACETONE, ETHYL ACETATE, ETHYL BENZENE, ETHYL ETHER, METHYL ISOBUTYL KETONE, N-BUTYL ALCOHOL, CYCLOHEXANONE, AND METHANOL; ALL SPENT SOLVENT MIXTURES/BLENDS CONTAINING, BEFORE USE, ONLY THE ABOVE SPENT NONHALOGENATED SOLVENTS; AND ALL SPENT SOLVENT MIXTURES/BLENDS CONTAINING, BEFORE USE, ONE OR MORE OF THE ABOVE NONHALOGENATED SOLVENTS, AND A TOTAL OF TEN PERCENT OR MORE (BY VOLUME) OF ONE OR MORE OF THOSE SOLVENTS LISTED IN F001, F002, F004, AND F005; AND STILL BOTTOMS FROM THE RECOVERY OF THESE SPENT SOLVENTS AND SPENT SOLVENT MIXTURES.

Violation Status: No violations found

FINDS:

Registry ID: 110001821752

Environmental Interest/Information System  
AFS (Aerometric Information Retrieval System (AIRS) Facility

MAP FINDINGS  
FOCUS MAP 6

Map ID	Site	Database(s)	EPA ID Number
--------	------	-------------	---------------

**NEWPORT CONDO ASSOC (Continued)**

**1000823583**

Subsystem) replaces the former Compliance Data System (CDS), the National Emission Data System (NEDS), and the Storage and Retrieval of Aerometric Data (SAROAD). AIRS is the national repository for information concerning airborne pollution in the United States. AFS is used to track emissions and compliance data from industrial plants. AFS data are utilized by states to prepare State Implementation Plans to comply with regulatory programs and by EPA as an input for the estimation of total national emissions. AFS is undergoing a major redesign to support facility operating permits required under Title V of the Clean Air Act.

ACES (Illinois - Agency Compliance And Enforcement System) is the Illinois EPA Project to facilitate the permitting operations

RCRAInfo is a national information system that supports the Resource Conservation and Recovery Act (RCRA) program through the tracking of events and activities related to facilities that generate, transport, and treat, store, or dispose of hazardous waste. RCRAInfo allows RCRA program staff to track the notification, permit, compliance, and corrective action activities required under RCRA.

AIR MINOR

125

**NEWPORT CONDO  
4800 SOUTH CHICAGO BEECHER DR.  
CHICAGO, IL 60615**

**IL LUST S104523901  
N/A**

LUST:

Incident Num:	931267
IL EPA Id:	0316405017
Product:	Fuel Oil
IEMA Date:	05/13/1993
Project Manager:	Nickell
Project Manager Phone:	(217) 782-6762
Email:	Not reported
PRP Name:	Newport Condo
PRP Contact:	Doug Higgins
PRP Address:	33 West Monroe St.
PRP City,St,Zip:	Chicago, IL 60603
PRP Phone:	Not reported
Site Classification:	Not reported
Section 57.5(g) Letter:	731
Date Section 57.5(g) Letter:	Not reported
Non LUST Determination Letter:	Not reported
20 Report Received:	06/03/1993
45 Report Received:	06/28/1993
<b>NFA/NFR Letter:</b>	<b>04/14/1994</b>
NFR Date Recorded:	Not reported

MAP FINDINGS  
FOCUS MAP 6

Map ID	Site	Database(s)	EPA ID Number
--------	------	-------------	---------------

125	<b>TRANSPORTATION INTL INC</b> <b>4800 S CHICAGO BEACH DR #1206N</b> <b>CHICAGO, IL 60615</b>	<b>RCRA-SQG</b> <b>FINDS</b>	<b>1001213713</b> <b>ILR000044768</b>
-----	---	---------------------------------	--

RCRA-SQG:

Date form received by agency: 12/24/2009  
 Facility name: TRANSPORTATION INTL INC  
 Facility address: 4800 S CHICAGO BEACH DR #1206N  
 CHICAGO, IL 60615  
 EPA ID: ILR000044768  
 Contact: EVELYN EARLES  
 Contact address: 4800 S CHICAGO BEACH DR #1206N  
 CHICAGO, IL 60615  
 Contact country: US  
 Contact telephone: (773) 373-2628  
 Contact email: Not reported  
 EPA Region: 05  
 Classification: Small Small Quantity Generator  
 Description: Handler: generates more than 100 and less than 1000 kg of hazardous waste during any calendar month and accumulates less than 6000 kg of hazardous waste at any time; or generates 100 kg or less of hazardous waste during any calendar month, and accumulates more than 1000 kg of hazardous waste at any time

Owner/Operator Summary:

Owner/operator name: EARLES EVELYN  
 Owner/operator address: 4800 S CHICAGO BEACH DR #1206N  
 CHICAGO, IL 60615  
 Owner/operator country: Not reported  
 Owner/operator telephone: (773) 373-2628  
 Legal status: Private  
 Owner/Operator Type: Owner  
 Owner/Op start date: Not reported  
 Owner/Op end date: Not reported

Handler Activities Summary:

U.S. importer of hazardous waste: No  
 Mixed waste (haz. and radioactive): No  
 Recycler of hazardous waste: No  
 Transporter of hazardous waste: No  
 Treater, storer or disposer of HW: No  
 Underground injection activity: No  
 On-site burner exemption: No  
 Furnace exemption: No  
 Used oil fuel burner: No  
 Used oil processor: No  
 User oil refiner: No  
 Used oil fuel marketer to burner: No  
 Used oil Specification marketer: No  
 Used oil transfer facility: No  
 Used oil transporter: No

. Waste code: D001  
 . Waste name: IGNITABLE WASTE

Historical Generators:

Date form received by agency: 11/14/1997  
 Site name: TRANSPORTATION INTL INC



MAP FINDINGS  
FOCUS MAP 6

Map ID	Site	Database(s)	EPA ID Number
--------	------	-------------	---------------

**TRANSPORTATION INTL INC (Continued)**

**1001213713**

Classification: Small Quantity Generator

Waste code: D001  
Waste name: IGNITABLE WASTE

Violation Status: No violations found

**FINDS:**

Registry ID: 110009385263

**Environmental Interest/Information System**

RCRAInfo is a national information system that supports the Resource Conservation and Recovery Act (RCRA) program through the tracking of events and activities related to facilities that generate, transport, and treat, store, or dispose of hazardous waste. RCRAInfo allows RCRA program staff to track the notification, permit, compliance, and corrective action activities required under RCRA.

126

**CHICAGO PARK DISTRICT  
49TH & LAKE SHORE DR  
CHICAGO, IL 60615**

**RCRA-CESQG**

**1008194997  
ILR000134635**

**RCRA-CESQG:**

Date form received by agency: 04/04/2005  
Facility name: CHICAGO PARK DISTRICT  
Facility address: 49TH & LAKE SHORE DR  
CHICAGO, IL 60615  
EPA ID: ILR000134635  
Mailing address: 541 N FAIRBANKS  
CHICAGO, IL 60611  
Contact: THOMAS CONNELLY  
Contact address: Not reported  
Not reported  
Contact country: US  
Contact telephone: (708) 923-0202  
Contact email: Not reported  
EPA Region: 05  
Classification: Conditionally Exempt Small Quantity Generator  
Description: Handler: generates 100 kg or less of hazardous waste per calendar month, and accumulates 1000 kg or less of hazardous waste at any time; or generates 1 kg or less of acutely hazardous waste per calendar month, and accumulates at any time: 1 kg or less of acutely hazardous waste; or 100 kg or less of any residue or contaminated soil, waste or other debris resulting from the cleanup of a spill, into or on any land or water, of acutely hazardous waste; or generates 100 kg or less of any residue or contaminated soil, waste or other debris resulting from the cleanup of a spill, into or on any land or water, of acutely hazardous waste during any calendar month, and accumulates at any time: 1 kg or less of acutely hazardous waste; or 100 kg or less of any residue or contaminated soil, waste or other debris resulting from the cleanup of a spill, into or on any land or water, of acutely hazardous waste

**Owner/Operator Summary:**

Owner/operator name: CHICAGO PARK DIST  
Owner/operator address: Not reported

MAP FINDINGS  
FOCUS MAP 6

Map ID	Site	Database(s)	EPA ID Number
--------	------	-------------	---------------

**CHICAGO PARK DISTRICT (Continued)**

**1008194997**

Not reported  
 Owner/operator country: US  
 Owner/operator telephone: Not reported  
 Legal status: Municipal  
 Owner/Operator Type: Operator  
 Owner/Op start date: 04/04/2005  
 Owner/Op end date: Not reported  
  
 Owner/operator name: CHICAGO PARK DIST  
 Owner/operator address: Not reported  
 Not reported  
 Owner/operator country: US  
 Owner/operator telephone: Not reported  
 Legal status: Municipal  
 Owner/Operator Type: Owner  
 Owner/Op start date: 04/04/2005  
 Owner/Op end date: Not reported

Handler Activities Summary:

U.S. importer of hazardous waste: No  
 Mixed waste (haz. and radioactive): No  
 Recycler of hazardous waste: No  
 Transporter of hazardous waste: No  
 Treater, storer or disposer of HW: No  
 Underground injection activity: No  
 On-site burner exemption: No  
 Furnace exemption: No  
 Used oil fuel burner: No  
 Used oil processor: No  
 User oil refiner: No  
 Used oil fuel marketer to burner: No  
 Used oil Specification marketer: No  
 Used oil transfer facility: No  
 Used oil transporter: No  
  
 . Waste code: D008  
 . Waste name: LEAD  
  
 . Waste code: D009  
 . Waste name: MERCURY  
  
 Violation Status: No violations found

127

**WEISS E CO  
5052 AND 5011 LK PK AV  
CHICAGO, IL**

**EDR Hist Cleaner 1009213928  
N/A**

EDR Historical Cleaners:

Name: WEISS E CO  
 Year: 1923  
 Type: CLEANERS AND DYERS CONTD

MAP FINDINGS  
FOCUS MAP 6

Map ID	Site	Database(s)	EPA ID Number
127	<b>HONG SING</b> <b>5023 LK PK AV</b> <b>CHICAGO, IL</b>  EDR Historical Cleaners: Name: HONG SING Year: 1928 Type: LAUNDRIES CHINESE	EDR Hist Cleaner	1009200752 N/A
127	<b>BEACH GARAGE</b> <b>5045 LK PK AV</b> <b>CHICAGO, IL</b>  EDR Historical Auto Stations: Name: BEACH GARAGE Year: 1928 Type: AUTOMOBILE GARAGES	EDR Hist Auto	1009104982 N/A
128	<b>ST PAUL &amp; THE REDEEMER CHURCH</b> <b>4945 S DORCHESTER AVE</b> <b>CHICAGO, IL 60615</b>  UST: Facility ID: 2041750 Facility Status: EXEMPT <b>Facility Type: NONE</b> Owner Id: U0031363 Owner Name: St Paul & The Redeemer Church Owner Address: 4945 S dorchester Ave Owner City,St,Zip: Chicago, IL 60615  Tank Number: 1 <b>Tank Status: Exempt from registration</b> Tank Capacity: 3000 Tank Substance: Heating Oil Last Used Date: 12/31/1973 OSFM First Notify Date: 7/24/2003 Red Tag Issue Date: Not reported Install Date: Not reported <b>Green Tag Decal: Not reported</b> <b>Green Tag Issue Date: Not reported</b> <b>Green Tag Expire Date: Not reported</b> Fee Due: Not reported Motor Fuel Permit Inspection Date: Not reported Motor Fuel Permit Expiration Date: Not reported MOTOR FUEL TYPE: Not reported Pending Nov: N IEMA: Not reported Equipment Type: Not reported Equipment: Not reported Last Passing Date: Not reported Test Expire Date: Not reported  BOL: Site Id: 170001821526 Inv Num: 0316415058 Interest Name: St Paul & The Redeemer Interest Type: BOL	IL UST IL BOL	U003914155 N/A

MAP FINDINGS  
FOCUS MAP 6

Map ID	Site	Database(s)	EPA ID Number
	<b>ST PAUL &amp; THE REDEEMER CHURCH (Continued)</b>		<b>U003914155</b>
	Media Code: LAND		
<b>128</b>	<b>CHURCH OF ST PAUL &amp; THE REDEEMER 4945 S DORCHESTER AVE CHICAGO, IL 60615</b>	<b>RCRA-CESQG</b>	<b>1012178819 ILR000158956</b>
	RCRA-CESQG: Date form received by agency: 08/13/2009 Facility name: CHURCH OF ST PAUL & THE REDEEMER Facility address: 4945 S DORCHESTER AVE CHICAGO, IL 60615 EPA ID: ILR000158956 Contact: DAN PUCHALLA Contact address: Not reported Not reported Contact country: US Contact telephone: (773) 642-3185 Contact email: Not reported EPA Region: 05 Classification: Conditionally Exempt Small Quantity Generator Description: Handler: generates 100 kg or less of hazardous waste per calendar month, and accumulates 1000 kg or less of hazardous waste at any time; or generates 1 kg or less of acutely hazardous waste per calendar month, and accumulates at any time: 1 kg or less of acutely hazardous waste; or 100 kg or less of any residue or contaminated soil, waste or other debris resulting from the cleanup of a spill, into or on any land or water, of acutely hazardous waste; or generates 100 kg or less of any residue or contaminated soil, waste or other debris resulting from the cleanup of a spill, into or on any land or water, of acutely hazardous waste during any calendar month, and accumulates at any time: 1 kg or less of acutely hazardous waste; or 100 kg or less of any residue or contaminated soil, waste or other debris resulting from the cleanup of a spill, into or on any land or water, of acutely hazardous waste		
	Owner/Operator Summary: Owner/operator name: ST PAUL & THE REDEEMER Owner/operator address: Not reported Not reported Owner/operator country: Not reported Owner/operator telephone: Not reported Legal status: Private Owner/Operator Type: Operator Owner/Op start date: 08/13/2009 Owner/Op end date: Not reported		
	Owner/operator name: ST PAUL & THE REDEEMER Owner/operator address: Not reported Not reported Owner/operator country: Not reported Owner/operator telephone: Not reported Legal status: Private Owner/Operator Type: Owner Owner/Op start date: 08/13/2009 Owner/Op end date: Not reported		

MAP FINDINGS  
FOCUS MAP 6

Map ID	Site	Database(s)	EPA ID Number
--------	------	-------------	---------------

**CHURCH OF ST PAUL & THE REDEEMER (Continued)**

**1012178819**

Handler Activities Summary:

U.S. importer of hazardous waste: No  
 Mixed waste (haz. and radioactive): No  
 Recycler of hazardous waste: No  
 Transporter of hazardous waste: No  
 Treater, storer or disposer of HW: No  
 Underground injection activity: No  
 On-site burner exemption: No  
 Furnace exemption: No  
 Used oil fuel burner: No  
 Used oil processor: No  
 User oil refiner: No  
 Used oil fuel marketer to burner: No  
 Used oil Specification marketer: No  
 Used oil transfer facility: No  
 Used oil transporter: No

. Waste code: D008  
 . Waste name: LEAD

Violation Status: No violations found

129

**4950 POWHATAN BLDG CORP  
 4950 CHICAG BEACH DR  
 CHICAGO, IL 60615**

**RCRA-SQG 1000887238  
 FINDS IL0000242370  
 IL LUST**

RCRA-SQG:

Date form received by agency: 04/25/1994  
 Facility name: 4950 POWHATAN BLDG CORP  
 Facility address: 4950 CHICAG BEACH DR  
 CHICAGO, IL 60615  
 EPA ID: IL0000242370  
 Mailing address: 333 N MICHIGAN  
 CHICAGO, IL 60601  
 Contact: JOHN GRAAMAN  
 Contact address: 333 N MICHIGAN  
 CHICAGO, IL 60601  
 Contact country: US  
 Contact telephone: (312) 324-8535  
 Contact email: Not reported  
 EPA Region: 05  
 Classification: Small Small Quantity Generator  
 Description: Handler: generates more than 100 and less than 1000 kg of hazardous waste during any calendar month and accumulates less than 6000 kg of hazardous waste at any time; or generates 100 kg or less of hazardous waste during any calendar month, and accumulates more than 1000 kg of hazardous waste at any time

Owner/Operator Summary:

Owner/operator name: POWHATAN BLDG CORP  
 Owner/operator address: 4950 CHICAGO BEACH DR  
 CHICAGO, IL 60615  
 Owner/operator country: Not reported  
 Owner/operator telephone: (312) 263-3840  
 Legal status: Private  
 Owner/Operator Type: Owner  
 Owner/Op start date: Not reported  
 Owner/Op end date: Not reported

MAP FINDINGS  
FOCUS MAP 6

Map ID Site Database(s) EPA ID Number

**4950 POWHATAN BLDG CORP (Continued)**

**1000887238**

Handler Activities Summary:

U.S. importer of hazardous waste: No  
Mixed waste (haz. and radioactive): No  
Recycler of hazardous waste: No  
Transporter of hazardous waste: No  
Treater, storer or disposer of HW: No  
Underground injection activity: No  
On-site burner exemption: No  
Furnace exemption: No  
Used oil fuel burner: No  
Used oil processor: No  
User oil refiner: No  
Used oil fuel marketer to burner: No  
Used oil Specification marketer: No  
Used oil transfer facility: No  
Used oil transporter: No

. Waste code: D001  
. Waste name: IGNITABLE WASTE

Violation Status: No violations found

FINDS:

Registry ID: 110005800277

Environmental Interest/Information System

ACES (Illinois - Agency Compliance And Enforcement System) is the Illinois EPA Project to facilitate the permitting operations

RCRAInfo is a national information system that supports the Resource Conservation and Recovery Act (RCRA) program through the tracking of events and activities related to facilities that generate, transport, and treat, store, or dispose of hazardous waste. RCRAInfo allows RCRA program staff to track the notification, permit, compliance, and corrective action activities required under RCRA.

LUST:

Incident Num: 940715  
IL EPA Id: 0316385021  
Product: Diesel  
IEMA Date: 04/05/1994  
Project Manager: McGill  
Project Manager Phone: (217) 524-5137  
Email: Scott.McGill@illinois.gov  
PRP Name: 4950 Powhatan Bldg. Corp.  
PRP Contact: Hal Weinstein  
PRP Address: 4950 Chicago Beach Dr.  
PRP City,St,Zip: Chicago, IL 60615  
PRP Phone: Not reported  
Site Classification: Not reported  
Section 57.5(g) Letter: 732  
Date Section 57.5(g) Letter: Not reported  
Non LUST Determination Letter: Not reported  
20 Report Received: 05/19/1994  
45 Report Received: 06/16/1994

MAP FINDINGS  
FOCUS MAP 6

Map ID	Site	Database(s)	EPA ID Number
	<b>4950 POWHATAN BLDG CORP (Continued)</b>		<b>1000887238</b>
	<b>NFA/NFR Letter:</b> Not reported <b>NFR Date Recorded:</b> Not reported		
<b>129</b>	<b>POWHATAN BLDG CORP</b> <b>4950 S CHICAGO BEACH DR</b> <b>CHICAGO, IL 60615</b>	<b>IL UST</b>	<b>U001473613</b> <b>N/A</b>
	<b>UST:</b> Facility ID: 2016177 Facility Status: CLOSED <b>Facility Type:</b> <b>OTHER</b> Owner Id: U0000049 Owner Name: Powhatan Building Owner Address: 4950 S Chicago Beach Dr Owner City,St,Zip: Chicago, IL 60615  Tank Number: 1 <b>Tank Status:</b> <b>Removed</b> Tank Capacity: 8000 Tank Substance: Heating Oil Last Used Date: 5/2/1994 OSFM First Notify Date: 5/20/1986 Red Tag Issue Date: Not reported Install Date: 1/1/1948 <b>Green Tag Decal:</b> <b>Not reported</b> <b>Green Tag Issue Date:</b> <b>Not reported</b> <b>Green Tag Expire Date:</b> <b>Not reported</b> Fee Due: Not reported Motor Fuel Permit Inspection Date: Not reported Motor Fuel Permit Expiration Date: Not reported MOTOR FUEL TYPE: Not reported Pending Nov: N IEMA: 94-0715 Equipment Type: Not reported Equipment: Not reported Last Passing Date: Not reported Test Expire Date: Not reported		
<b>129</b>	<b>TWIN TOWER APARTMENTS</b> <b>1649 EAST 50TH ST</b> <b>CHICAGO, IL 60615</b>	<b>IL UST</b>	<b>U001965138</b> <b>N/A</b>
	<b>UST:</b> Facility ID: 2033247 Facility Status: CLOSED <b>Facility Type:</b> <b>OTHER</b> Owner Id: U0023077 Owner Name: Kbw Associates Owner Address: 350 W Hubbard Suite 500 C/O Herbert Realty Owner City,St,Zip: Chicago, IL 60610  Tank Number: 1 <b>Tank Status:</b> <b>Abandoned in place</b> Tank Capacity: 30000 Tank Substance: Heating Oil Last Used Date: 1/1/1978		

MAP FINDINGS  
FOCUS MAP 6

Map ID	Site	Database(s)	EPA ID Number
--------	------	-------------	---------------

**TWIN TOWER APARTMENTS (Continued)**

**U001965138**

OSFM First Notify Date:	6/15/1994
Red Tag Issue Date:	Not reported
Install Date:	1/1/1950
<b>Green Tag Decal:</b>	<b>Not reported</b>
<b>Green Tag Issue Date:</b>	<b>Not reported</b>
<b>Green Tag Expire Date:</b>	<b>Not reported</b>
Fee Due:	Not reported
Motor Fuel Permit Inspection Date:	Not reported
Motor Fuel Permit Expiration Date:	Not reported
MOTOR FUEL TYPE:	Not reported
Pending Nov:	N
IEMA:	Not reported
Equipment Type:	Not reported
Equipment:	Not reported
Last Passing Date:	Not reported
Test Expire Date:	Not reported

129

**REGENTS PARK  
5020 S LAKE SHORE DR  
CHICAGO, IL 60615**

**RCRA-CESQG 1004696435  
FINDS ILR000048603**

**RCRA-CESQG:**

Date form received by agency:	03/17/1998
Facility name:	REGENTS PARK
Facility address:	5020 S LAKE SHORE DR CHICAGO, IL 60615
EPA ID:	ILR000048603
Contact:	BEN CRUZ
Contact address:	5020 S LAKE SHORE DR CHICAGO, IL 60615
Contact country:	US
Contact telephone:	(312) 288-5050
Contact email:	Not reported
EPA Region:	05
Classification:	Conditionally Exempt Small Quantity Generator
Description:	Handler: generates 100 kg or less of hazardous waste per calendar month, and accumulates 1000 kg or less of hazardous waste at any time; or generates 1 kg or less of acutely hazardous waste per calendar month, and accumulates at any time: 1 kg or less of acutely hazardous waste; or 100 kg or less of any residue or contaminated soil, waste or other debris resulting from the cleanup of a spill, into or on any land or water, of acutely hazardous waste; or generates 100 kg or less of any residue or contaminated soil, waste or other debris resulting from the cleanup of a spill, into or on any land or water, of acutely hazardous waste during any calendar month, and accumulates at any time: 1 kg or less of acutely hazardous waste; or 100 kg or less of any residue or contaminated soil, waste or other debris resulting from the cleanup of a spill, into or on any land or water, of acutely hazardous waste

**Owner/Operator Summary:**

Owner/operator name:	REGENTS PARK
Owner/operator address:	5020 S LAKE SHORE DR CHICAGO, IL 60615
Owner/operator country:	Not reported
Owner/operator telephone:	(312) 288-5050
Legal status:	Private



MAP FINDINGS  
FOCUS MAP 6

Map ID	Site	Database(s)	EPA ID Number
--------	------	-------------	---------------

**REGENTS PARK (Continued)**

**1004696435**

Owner/Operator Type: Owner  
 Owner/Op start date: Not reported  
 Owner/Op end date: Not reported

Handler Activities Summary:

U.S. importer of hazardous waste: No  
 Mixed waste (haz. and radioactive): No  
 Recycler of hazardous waste: No  
 Transporter of hazardous waste: No  
 Treater, storer or disposer of HW: No  
 Underground injection activity: No  
 On-site burner exemption: No  
 Furnace exemption: No  
 Used oil fuel burner: No  
 Used oil processor: No  
 User oil refiner: No  
 Used oil fuel marketer to burner: No  
 Used oil Specification marketer: No  
 Used oil transfer facility: No  
 Used oil transporter: No

. Waste code: D001  
 . Waste name: IGNITABLE WASTE

Violation Status: No violations found

FINDS:

Registry ID: 110005962583

Environmental Interest/Information System

ACES (Illinois - Agency Compliance And Enforcement System) is the Illinois EPA Project to facilitate the permitting operations

RCRAInfo is a national information system that supports the Resource Conservation and Recovery Act (RCRA) program through the tracking of events and activities related to facilities that generate, transport, and treat, store, or dispose of hazardous waste. RCRAInfo allows RCRA program staff to track the notification, permit, compliance, and corrective action activities required under RCRA.

130

**WIRTH LOUIS EXPERIMENTAL SCHOOL  
 4959 S BLACKSTONE AVE  
 CHICAGO, IL 60615**

**RCRA-CESQG 1004696981  
 FINDS ILR000061259**

RCRA-CESQG:

Date form received by agency: 02/08/1999  
 Facility name: WIRTH LOUIS EXPERIMENTAL SCHOOL  
 Facility address: 4959 S BLACKSTONE AVE  
 CHICAGO, IL 60615  
 EPA ID: ILR000061259  
 Mailing address: PO BOX 189  
 CRETE, IL 60417  
 Contact: TODD DYKTON  
 Contact address: PO BOX 189  
 CRETE, IL 60417  
 Contact country: US

MAP FINDINGS  
 FOCUS MAP 6

Map ID      Site      Database(s)      EPA ID Number

---

**WIRTH LOUIS EXPERIMENTAL SCHOOL (Continued)**

**1004696981**

Contact telephone: (708) 672-0554  
 Contact email: Not reported  
 EPA Region: 05  
 Classification: Conditionally Exempt Small Quantity Generator  
 Description: Handler: generates 100 kg or less of hazardous waste per calendar month, and accumulates 1000 kg or less of hazardous waste at any time; or generates 1 kg or less of acutely hazardous waste per calendar month, and accumulates at any time: 1 kg or less of acutely hazardous waste; or 100 kg or less of any residue or contaminated soil, waste or other debris resulting from the cleanup of a spill, into or on any land or water, of acutely hazardous waste; or generates 100 kg or less of any residue or contaminated soil, waste or other debris resulting from the cleanup of a spill, into or on any land or water, of acutely hazardous waste during any calendar month, and accumulates at any time: 1 kg or less of acutely hazardous waste; or 100 kg or less of any residue or contaminated soil, waste or other debris resulting from the cleanup of a spill, into or on any land or water, of acutely hazardous waste

Owner/Operator Summary:

Owner/operator name: CHGO PUBLIC SCHOOLS 6WW  
 Owner/operator address: 1819 W PERSHING RD  
 CHICAGO, IL 60609  
 Owner/operator country: Not reported  
 Owner/operator telephone: (773) 535-7038  
 Legal status: District  
 Owner/Operator Type: Owner  
 Owner/Op start date: Not reported  
 Owner/Op end date: Not reported

Handler Activities Summary:

U.S. importer of hazardous waste: No  
 Mixed waste (haz. and radioactive): No  
 Recycler of hazardous waste: No  
 Transporter of hazardous waste: No  
 Treater, storer or disposer of HW: No  
 Underground injection activity: No  
 On-site burner exemption: No  
 Furnace exemption: No  
 Used oil fuel burner: No  
 Used oil processor: No  
 User oil refiner: No  
 Used oil fuel marketer to burner: No  
 Used oil Specification marketer: No  
 Used oil transfer facility: No  
 Used oil transporter: No

. Waste code: D006  
 . Waste name: CADMIUM

. Waste code: D008  
 . Waste name: LEAD

. Waste code: D009  
 . Waste name: MERCURY

MAP FINDINGS  
FOCUS MAP 6

Map ID	Site	Database(s)	EPA ID Number
--------	------	-------------	---------------

**WIRTH LOUIS EXPERIMENTAL SCHOOL (Continued)**

**1004696981**

Violation Status: No violations found

**FINDS:**

Registry ID: 110003048817

**Environmental Interest/Information System**

RCRAInfo is a national information system that supports the Resource Conservation and Recovery Act (RCRA) program through the tracking of events and activities related to facilities that generate, transport, and treat, store, or dispose of hazardous waste. RCRAInfo allows RCRA program staff to track the notification, permit, compliance, and corrective action activities required under RCRA.

131

**ALGONQUIN APTS  
1606 E 50TH ST  
CHICAGO, IL 60615**

**IL UST U001965135  
N/A**

**UST:**

Facility ID: 2033241  
Facility Status: CLOSED  
**Facility Type: NONE**  
Owner Id: U0023077  
Owner Name: Kbw Associates  
Owner Address: 350 W Hubbard Suite 500 C/O Herbert Realty  
Owner City,St,Zip: Chicago, IL 60610

Tank Number: 1  
**Tank Status: Removed**  
Tank Capacity: 10000  
Tank Substance: Heating Oil  
Last Used Date: 1/1/1978  
OSFM First Notify Date: 6/15/1994  
Red Tag Issue Date: Not reported  
Install Date: 1/1/1950  
**Green Tag Decal: Not reported**  
**Green Tag Issue Date: Not reported**  
**Green Tag Expire Date: Not reported**  
Fee Due: Not reported  
Motor Fuel Permit Inspection Date: Not reported  
Motor Fuel Permit Expiration Date: Not reported  
MOTOR FUEL TYPE: Not reported  
Pending Nov: N  
IEMA: Not reported  
Equipment Type: Not reported  
Equipment: Not reported  
Last Passing Date: Not reported  
Test Expire Date: Not reported

MAP FINDINGS  
FOCUS MAP 6

Map ID	Site	Database(s)	EPA ID Number
131	<b>ALGONQUIN APTS</b> <b>1616 E 50TH ST</b> <b>CHICAGO, IL 60615</b>	IL UST	U001965137 N/A
	UST: Facility ID: 2033243 Facility Status: CLOSED <b>Facility Type: OTHER</b> Owner Id: U0023077 Owner Name: Kbw Associates Owner Address: 350 W Hubbard Suite 500 C/O Herbert Realty Owner City,St,Zip: Chicago, IL 60610  Tank Number: 1 <b>Tank Status: Removed</b> Tank Capacity: 10000 Tank Substance: Heating Oil Last Used Date: 1/1/1978 OSFM First Notify Date: 6/15/1994 Red Tag Issue Date: Not reported Install Date: 1/1/1950 <b>Green Tag Decal: Not reported</b> <b>Green Tag Issue Date: Not reported</b> <b>Green Tag Expire Date: Not reported</b> Fee Due: Not reported Motor Fuel Permit Inspection Date: Not reported Motor Fuel Permit Expiration Date: Not reported MOTOR FUEL TYPE: Not reported Pending Nov: N IEMA: Not reported Equipment Type: Not reported Equipment: Not reported Last Passing Date: Not reported Test Expire Date: Not reported		
131	<b>ALGONQUIN APTS</b> <b>1605 E 50TH ST</b> <b>CHICAGO, IL 60615</b>	IL UST	U001965134 N/A
	UST: Facility ID: 2033239 Facility Status: CLOSED <b>Facility Type: NONE</b> Owner Id: U0023077 Owner Name: Kbw Associates Owner Address: 350 W Hubbard Suite 500 C/O Herbert Realty Owner City,St,Zip: Chicago, IL 60610  Tank Number: 1 <b>Tank Status: Removed</b> Tank Capacity: 10000 Tank Substance: Heating Oil Last Used Date: 1/1/1978 OSFM First Notify Date: 6/15/1994 Red Tag Issue Date: Not reported Install Date: 1/1/1950 <b>Green Tag Decal: Not reported</b> <b>Green Tag Issue Date: Not reported</b> <b>Green Tag Expire Date: Not reported</b> Fee Due: Not reported		

MAP FINDINGS  
FOCUS MAP 6

Map ID	Site	Database(s)	EPA ID Number
--------	------	-------------	---------------

**ALGONQUIN APTS (Continued)**

**U001965134**

Motor Fuel Permit Inspection Date:	Not reported
Motor Fuel Permit Expiration Date:	Not reported
MOTOR FUEL TYPE:	Not reported
Pending Nov:	N
IEMA:	Not reported
Equipment Type:	Not reported
Equipment:	Not reported
Last Passing Date:	Not reported
Test Expire Date:	Not reported

131

**ALGONQUIN APTS  
1607 E 50TH ST  
CHICAGO, IL 60615**

**IL UST U001965139  
N/A**

UST:

Facility ID:	2033242
Facility Status:	CLOSED
<b>Facility Type:</b>	<b>NONE</b>
Owner Id:	U0023077
Owner Name:	Kbw Associates
Owner Address:	350 W Hubbard Suite 500 C/O Herbert Realty
Owner City,St,Zip:	Chicago, IL 60610

Tank Number:	1
<b>Tank Status:</b>	<b>Removed</b>
Tank Capacity:	10000
Tank Substance:	Heating Oil
Last Used Date:	1/1/1978
OSFM First Notify Date:	6/15/1994
Red Tag Issue Date:	Not reported
Install Date:	1/1/1950
<b>Green Tag Decal:</b>	<b>Not reported</b>
<b>Green Tag Issue Date:</b>	<b>Not reported</b>
<b>Green Tag Expire Date:</b>	<b>Not reported</b>
Fee Due:	Not reported
Motor Fuel Permit Inspection Date:	Not reported
Motor Fuel Permit Expiration Date:	Not reported
MOTOR FUEL TYPE:	Not reported
Pending Nov:	N
IEMA:	Not reported
Equipment Type:	Not reported
Equipment:	Not reported
Last Passing Date:	Not reported
Test Expire Date:	Not reported

131

**ALGONQUIN APTS  
1617 E 50TH ST  
CHICAGO, IL 60615**

**IL UST U001965136  
N/A**

UST:

Facility ID:	2033245
Facility Status:	CLOSED
<b>Facility Type:</b>	<b>NONE</b>
Owner Id:	U0023077
Owner Name:	Kbw Associates
Owner Address:	350 W Hubbard Suite 500 C/O Herbert Realty

MAP FINDINGS  
FOCUS MAP 6

Map ID Site Database(s) EPA ID Number

**ALGONQUIN APTS (Continued)**

**U001965136**

Owner City,St,Zip: Chicago, IL 60610

Tank Number: 1

**Tank Status: Removed**

Tank Capacity: 10000

Tank Substance: Heating Oil

Last Used Date: 1/1/1978

OSFM First Notify Date: 6/15/1994

Red Tag Issue Date: Not reported

Install Date: 1/1/1950

**Green Tag Decal: Not reported**

**Green Tag Issue Date: Not reported**

**Green Tag Expire Date: Not reported**

Fee Due: Not reported

Motor Fuel Permit Inspection Date: Not reported

Motor Fuel Permit Expiration Date: Not reported

MOTOR FUEL TYPE: Not reported

Pending Nov: N

IEMA: Not reported

Equipment Type: Not reported

Equipment: Not reported

Last Passing Date: Not reported

Test Expire Date: Not reported

131

**UNIVERSITY OF CHICAGO PRINTING DEPT.  
5020 S CORNELL AVE  
CHICAGO, IL 60615**

**IL UST U000865973  
N/A**

UST:

Facility ID: 2009849

Facility Status: INACTIVE/HEATING OIL

**Facility Type: PRIVATE INSTITUTION**

Owner Id: U0015428

Owner Name: University of Chicago

Owner Address: 5555 S. Ellis Ave.

Owner City,St,Zip: Chicago, IL 60637

Tank Number: 1

**Tank Status: Out of service**

Tank Capacity: 3000

Tank Substance: Heating Oil

Last Used Date: 12/14/1974

OSFM First Notify Date: 4/28/1986

Red Tag Issue Date: Not reported

Install Date: Not reported

**Green Tag Decal: Not reported**

**Green Tag Issue Date: Not reported**

**Green Tag Expire Date: Not reported**

Fee Due: Not reported

Motor Fuel Permit Inspection Date: Not reported

Motor Fuel Permit Expiration Date: Not reported

MOTOR FUEL TYPE: Not reported

Pending Nov: N

IEMA: Not reported

Equipment Type: Not reported

Equipment: Not reported

Last Passing Date: Not reported

Test Expire Date: Not reported

MAP FINDINGS  
FOCUS MAP 6

Map ID Site Database(s) EPA ID Number

**UNIVERSITY OF CHICAGO PRINTING DEPT. (Continued)**

**U000865973**

Tank Number: 2  
**Tank Status: Removed**  
 Tank Capacity: 200  
 Tank Substance: Naptha  
 Last Used Date: 12/4/1998  
 OSFM First Notify Date: 4/28/1986  
 Red Tag Issue Date: Not reported  
 Install Date: Not reported  
**Green Tag Decal: Not reported**  
**Green Tag Issue Date: Not reported**  
**Green Tag Expire Date: Not reported**  
 Fee Due: \$0.00  
 Motor Fuel Permit Inspection Date: Not reported  
 Motor Fuel Permit Expiration Date: Not reported  
 MOTOR FUEL TYPE: Not reported  
 Pending Nov: N  
 IEMA: Not reported  
 Equipment Type: Not reported  
 Equipment: Not reported  
 Last Passing Date: Not reported  
 Test Expire Date: Not reported

131

**CHIPPEWA APTS  
5050 S E END  
CHICAGO, IL 60615**

**IL UST U000173253  
N/A**

UST:

Facility ID: 2026867  
 Facility Status: CLOSED  
**Facility Type: NONE**  
 Owner Id: U0016953  
 Owner Name: Chippewa Apts  
 Owner Address: 1740 E 55Th Street C/O Wolin Levin Inc Agent  
 Owner City,St,Zip: Chicago, IL 60615

Tank Number: 1  
**Tank Status: Removed**  
 Tank Capacity: 15000  
 Tank Substance: Diesel Fuel  
 Last Used Date: 1/1/1980  
 OSFM First Notify Date: 1/18/1991  
 Red Tag Issue Date: Not reported  
 Install Date: Not reported  
**Green Tag Decal: Not reported**  
**Green Tag Issue Date: Not reported**  
**Green Tag Expire Date: Not reported**  
 Fee Due: Not reported  
 Motor Fuel Permit Inspection Date: Not reported  
 Motor Fuel Permit Expiration Date: Not reported  
 MOTOR FUEL TYPE: Not reported  
 Pending Nov: N  
 IEMA: Not reported  
 Equipment Type: Not reported  
 Equipment: Not reported  
 Last Passing Date: Not reported  
 Test Expire Date: Not reported

MAP FINDINGS  
FOCUS MAP 6

Map ID	Site	Database(s)	EPA ID Number
131	<b>G. F. CORNELL AMOCO</b> <b>5048 SOUTH CORNELL STREET</b> <b>CHICAGO, IL 60615</b>	IL UST	U001473554 N/A
	UST:		
	Facility ID:	2032378	
	Facility Status:	ACTIVE	
	<b>Facility Type:</b>	<b>SELF-SERVICE STATION</b>	
	Owner Id:	U0032766	
	Owner Name:	G. F. Cornell Amoco	
	Owner Address:	Not reported	
	Owner City,St,Zip:	Not reported	
	Tank Number:	1	
	<b>Tank Status:</b>	<b>Currently in use</b>	
	Tank Capacity:	6000	
	Tank Substance:	Gasoline	
	Last Used Date:	Not reported	
	OSFM First Notify Date:	8/4/1993	
	Red Tag Issue Date:	Not reported	
	Install Date:	1/1/1973	
	<b>Green Tag Decal:</b>	<b>P002753</b>	
	<b>Green Tag Issue Date:</b>	<b>2/26/2015</b>	
	<b>Green Tag Expire Date:</b>	<b>12/31/2016</b>	
	Fee Due:	\$0.00	
	Motor Fuel Permit Inspection Date:	Not reported	
	Motor Fuel Permit Expiration Date:	Not reported	
	MOTOR FUEL TYPE:	Not reported	
	Pending Nov:	N	
	IEMA:	Not reported	
	Equipment Type:	Corrosion Prot - Piping	
	Equipment:	Fiberglass Non-Corrosive	
	Last Passing Date:	N/A	
	Test Expire Date:	N/A	
	Tank Number:	2	
	<b>Tank Status:</b>	<b>Currently in use</b>	
	Tank Capacity:	6000	
	Tank Substance:	Gasoline	
	Last Used Date:	Not reported	
	OSFM First Notify Date:	8/4/1993	
	Red Tag Issue Date:	Not reported	
	Install Date:	1/1/1973	
	<b>Green Tag Decal:</b>	<b>P002753</b>	
	<b>Green Tag Issue Date:</b>	<b>2/26/2015</b>	
	<b>Green Tag Expire Date:</b>	<b>12/31/2016</b>	
	Fee Due:	\$0.00	
	Motor Fuel Permit Inspection Date:	Not reported	
	Motor Fuel Permit Expiration Date:	Not reported	
	MOTOR FUEL TYPE:	Not reported	
	Pending Nov:	N	
	IEMA:	Not reported	
	Equipment Type:	Corrosion Prot - Piping	
	Equipment:	Fiberglass Non-Corrosive	
	Last Passing Date:	N/A	
	Test Expire Date:	N/A	



MAP FINDINGS  
FOCUS MAP 6

Map ID Site Database(s) EPA ID Number

**G. F. CORNELL AMOCO (Continued)**

**U001473554**

Tank Number:	3
<b>Tank Status:</b>	<b>Currently in use</b>
Tank Capacity:	6000
Tank Substance:	Gasoline
Last Used Date:	Not reported
OSFM First Notify Date:	8/4/1993
Red Tag Issue Date:	Not reported
Install Date:	1/1/1973
<b>Green Tag Decal:</b>	<b>P002753</b>
<b>Green Tag Issue Date:</b>	<b>2/26/2015</b>
<b>Green Tag Expire Date:</b>	<b>12/31/2016</b>
Fee Due:	\$0.00
Motor Fuel Permit Inspection Date:	Not reported
Motor Fuel Permit Expiration Date:	Not reported
MOTOR FUEL TYPE:	Not reported
Pending Nov:	N
IEMA:	Not reported
Equipment Type:	Corrosion Prot - Piping
Equipment:	Fiberglass Non-Corrosive
Last Passing Date:	N/A
Test Expire Date:	N/A
Tank Number:	4
<b>Tank Status:</b>	<b>Currently in use</b>
Tank Capacity:	8000
Tank Substance:	Gasoline
Last Used Date:	Not reported
OSFM First Notify Date:	8/4/1993
Red Tag Issue Date:	Not reported
Install Date:	1/1/1973
<b>Green Tag Decal:</b>	<b>P002753</b>
<b>Green Tag Issue Date:</b>	<b>2/26/2015</b>
<b>Green Tag Expire Date:</b>	<b>12/31/2016</b>
Fee Due:	\$0.00
Motor Fuel Permit Inspection Date:	Not reported
Motor Fuel Permit Expiration Date:	Not reported
MOTOR FUEL TYPE:	Not reported
Pending Nov:	N
IEMA:	Not reported
Equipment Type:	Corrosion Prot - Piping
Equipment:	Impressed Current Cathodic Protection
Last Passing Date:	6/5/2014
Test Expire Date:	6/5/2015
Tank Number:	5
<b>Tank Status:</b>	<b>Currently in use</b>
Tank Capacity:	8000
Tank Substance:	Gasoline
Last Used Date:	Not reported
OSFM First Notify Date:	8/4/1993
Red Tag Issue Date:	Not reported
Install Date:	1/1/1973
<b>Green Tag Decal:</b>	<b>P002753</b>
<b>Green Tag Issue Date:</b>	<b>2/26/2015</b>
<b>Green Tag Expire Date:</b>	<b>12/31/2016</b>

MAP FINDINGS  
FOCUS MAP 6

Map ID      Site      Database(s)      EPA ID Number

---

**G. F. CORNELL AMOCO (Continued)**

**U001473554**

Fee Due: \$0.00  
 Motor Fuel Permit Inspection Date: Not reported  
 Motor Fuel Permit Expiration Date: Not reported  
 MOTOR FUEL TYPE: Not reported  
 Pending Nov: N  
 IEMA: Not reported  
 Equipment Type: Corrosion Prot - Piping  
 Equipment: Impressed Current Cathodic Protection  
 Last Passing Date: 6/5/2014  
 Test Expire Date: 6/5/2015

Tank Number: 6  
**Tank Status: Removed**  
 Tank Capacity: 550  
 Tank Substance: Used Oil  
 Last Used Date: 10/12/1993  
 OSFM First Notify Date: 8/4/1993  
 Red Tag Issue Date: Not reported  
 Install Date: 1/1/1973  
**Green Tag Decal: P002753**  
**Green Tag Issue Date: 2/26/2015**  
**Green Tag Expire Date: 12/31/2016**  
 Fee Due: Not reported  
 Motor Fuel Permit Inspection Date: Not reported  
 Motor Fuel Permit Expiration Date: Not reported  
 MOTOR FUEL TYPE: Not reported  
 Pending Nov: N  
 IEMA: Not reported  
 Equipment Type: Not reported  
 Equipment: Not reported  
 Last Passing Date: Not reported  
 Test Expire Date: Not reported

Tank Number: 7  
**Tank Status: Currently in use**  
 Tank Capacity: 550  
 Tank Substance: Used Oil  
 Last Used Date: Not reported  
 OSFM First Notify Date: 9/29/1994  
 Red Tag Issue Date: Not reported  
 Install Date: 10/29/1993  
**Green Tag Decal: P002753**  
**Green Tag Issue Date: 2/26/2015**  
**Green Tag Expire Date: 12/31/2016**  
 Fee Due: \$0.00  
 Motor Fuel Permit Inspection Date: Not reported  
 Motor Fuel Permit Expiration Date: Not reported  
 MOTOR FUEL TYPE: Not reported  
 Pending Nov: N  
 IEMA: Not reported  
 Equipment Type: Corrosion Prot - Piping  
 Equipment: Gravity Feed  
 Last Passing Date: N/A  
 Test Expire Date: N/A

MAP FINDINGS  
FOCUS MAP 6

Map ID	Site	Database(s)	EPA ID Number
131	<b>AMOCO 16369 5048 S CORNELL B CHICAGO, IL 60615</b>	<b>RCRA-SQG FINDS</b>	<b>1000862681 ILD984925842</b>
	<p>RCRA-SQG:</p> <p>Date form received by agency: 09/13/1993</p> <p>Facility name: AMOCO 16369</p> <p>Facility address: 5048 S CORNELL B CHICAGO, IL 60615</p> <p>EPA ID: ILD984925842</p> <p>Mailing address: 2021 SPRING RD 400 OAK BROOK, IL 60521</p> <p>Contact: LINDA CURRAN</p> <p>Contact address: 2021 SPRING RD 400 OAK BROOK, IL 60521</p> <p>Contact country: US</p> <p>Contact telephone: (708) 990-2277</p> <p>Contact email: Not reported</p> <p>EPA Region: 05</p> <p>Classification: Small Small Quantity Generator</p> <p>Description: Handler: generates more than 100 and less than 1000 kg of hazardous waste during any calendar month and accumulates less than 6000 kg of hazardous waste at any time; or generates 100 kg or less of hazardous waste during any calendar month, and accumulates more than 1000 kg of hazardous waste at any time</p> <p>Owner/Operator Summary:</p> <p>Owner/operator name: AMOCO OIL CO</p> <p>Owner/operator address: 2021 SPRING RD 400 OAK BROOK, IL 60521</p> <p>Owner/operator country: Not reported</p> <p>Owner/operator telephone: (708) 990-2277</p> <p>Legal status: Private</p> <p>Owner/Operator Type: Owner</p> <p>Owner/Op start date: Not reported</p> <p>Owner/Op end date: Not reported</p> <p>Handler Activities Summary:</p> <p>U.S. importer of hazardous waste: No</p> <p>Mixed waste (haz. and radioactive): No</p> <p>Recycler of hazardous waste: No</p> <p>Transporter of hazardous waste: No</p> <p>Treater, storer or disposer of HW: No</p> <p>Underground injection activity: No</p> <p>On-site burner exemption: No</p> <p>Furnace exemption: No</p> <p>Used oil fuel burner: No</p> <p>Used oil processor: No</p> <p>User oil refiner: No</p> <p>Used oil fuel marketer to burner: No</p> <p>Used oil Specification marketer: No</p> <p>Used oil transfer facility: No</p> <p>Used oil transporter: No</p> <p>. Waste code: D001</p> <p>. Waste name: IGNITABLE WASTE</p> <p>Violation Status: No violations found</p>		

MAP FINDINGS  
FOCUS MAP 6

Map ID	Site	Database(s)	EPA ID Number
--------	------	-------------	---------------

**AMOCO 16369 (Continued)**

**1000862681**

FINDS:

Registry ID: 110005929530

Environmental Interest/Information System

ACES (Illinois - Agency Compliance And Enforcement System) is the Illinois EPA Project to facilitate the permitting operations

RCRAInfo is a national information system that supports the Resource Conservation and Recovery Act (RCRA) program through the tracking of events and activities related to facilities that generate, transport, and treat, store, or dispose of hazardous waste. RCRAInfo allows RCRA program staff to track the notification, permit, compliance, and corrective action activities required under RCRA.

131

**CORNELL AMOCO SVC  
5048 S CORNELL  
CHICAGO, IL 60615**

**RCRA-SQG 1000614574  
FINDS ILD984848895**

RCRA-SQG:

Date form received by agency: 01/06/1992

Facility name: CORNELL AMOCO SVC

Facility address: 5048 S CORNELL  
CHICAGO, IL 60615

EPA ID: ILD984848895

Contact: CAROLYN BEHMKE

Contact address: 5048 S CORNELL  
CHICAGO, IL 60615

Contact country: US

Contact telephone: (312) 667-7045

Contact email: Not reported

EPA Region: 05

Classification: Small Small Quantity Generator

Description: Handler: generates more than 100 and less than 1000 kg of hazardous waste during any calendar month and accumulates less than 6000 kg of hazardous waste at any time; or generates 100 kg or less of hazardous waste during any calendar month, and accumulates more than 1000 kg of hazardous waste at any time

Owner/Operator Summary:

Owner/operator name: AMOCO CO

Owner/operator address: 5048 S CORNELL  
CHICAGO, IL 60615

Owner/operator country: Not reported

Owner/operator telephone: (312) 667-7045

Legal status: Private

Owner/Operator Type: Owner

Owner/Op start date: Not reported

Owner/Op end date: Not reported

Handler Activities Summary:

U.S. importer of hazardous waste: No

Mixed waste (haz. and radioactive): No

Recycler of hazardous waste: No

Transporter of hazardous waste: No

MAP FINDINGS  
FOCUS MAP 6

Map ID	Site	Database(s)	EPA ID Number
--------	------	-------------	---------------

**CORNELL AMOCO SVC (Continued)**

**1000614574**

Treater, storer or disposer of HW: No  
 Underground injection activity: No  
 On-site burner exemption: No  
 Furnace exemption: No  
 Used oil fuel burner: No  
 Used oil processor: No  
 User oil refiner: No  
 Used oil fuel marketer to burner: No  
 Used oil Specification marketer: No  
 Used oil transfer facility: No  
 Used oil transporter: No

. Waste code: D001  
 . Waste name: IGNITABLE WASTE  
  
 . Waste code: D008  
 . Waste name: LEAD

Violation Status: No violations found

**FINDS:**

Registry ID: 110005904192

**Environmental Interest/Information System**

RCRAInfo is a national information system that supports the Resource Conservation and Recovery Act (RCRA) program through the tracking of events and activities related to facilities that generate, transport, and treat, store, or dispose of hazardous waste. RCRAInfo allows RCRA program staff to track the notification, permit, compliance, and corrective action activities required under RCRA.

131

**CHICAGO BEACH SERVIC STA  
5048 S CORNELL AVE  
CHICAGO, IL**

**EDR Hist Auto**

**1009073606  
N/A**

**EDR Historical Auto Stations:**

Name: CHICAGO BEACH SERVIC STA  
 Year: 1981  
 Type: SERVICE STATIONS GASOLINE AND OIL  
  
 Name: CHICAGO BEACH SERVICE STATION  
 Year: 1981  
 Type: SERVICE STATIONS GASOLINE AND OIL  
  
 Name: STANDARD OIL CHICAGO BCH SERV STA  
 Year: 1981  
 Type: SERVICE STATIONS GASOLINE AND OIL  
  
 Name: CORNELL AMOCO  
 Year: 2003  
 Type: SERVICE STATIONS GAS AND OIL  
  
 Name: CORNELL AMOCO  
 Year: 1999  
 Address: 5048 S CORNELL AVE

MAP FINDINGS  
FOCUS MAP 6

Map ID	Site	Database(s)	EPA ID Number
	<b>CHICAGO BEACH SERVIC STA (Continued)</b>		<b>1009073606</b>
	Name: CORNELL AMOCO Year: 2000 Address: 5048 S CORNELL AVE		
	Name: CORNELL AMOCO Year: 2001 Address: 5048 S CORNELL AVE		
	Name: CORNELL AMOCO Year: 2002 Address: 5048 S CORNELL AVE		
	Name: CORNELL AMOCO Year: 2003 Address: 5048 S CORNELL AVE		
	Name: CORNELL AMOCO Year: 2004 Address: 5048 S CORNELL AVE		
	Name: CORNELL AMOCO Year: 2005 Address: 5048 S CORNELL AVE		
	Name: CORNELL AMOCO Year: 2006 Address: 5048 S CORNELL AVE		
	Name: CORNELL AMOCO Year: 2007 Address: 5048 S CORNELL AVE		
	Name: CORNELL AMOCO Year: 2008 Address: 5048 S CORNELL AVE		
	Name: CORNELL AMOCO Year: 2009 Address: 5048 S CORNELL AVE		
	Name: CORNELL AMOCO Year: 2010 Address: 5048 S CORNELL AVE		
	Name: CORNELL AMOCO Year: 2011 Address: 5048 S CORNELL AVE		
	Name: CORNELL AMOCO Year: 2012 Address: 5048 S CORNELL AVE		

MAP FINDINGS  
FOCUS MAP 6

Map ID	Site	Database(s)	EPA ID Number
131	<b>ALGONQUIN APTS</b> <b>1606 E HYDE PARK</b> <b>CHICAGO, IL 60615</b>	IL UST	U001965133 N/A
	UST: Facility ID: 2033238 Facility Status: CLOSED <b>Facility Type: NONE</b> Owner Id: U0023077 Owner Name: Kbw Associates Owner Address: 350 W Hubbard Suite 500 C/O Herbert Realty Owner City,St,Zip: Chicago, IL 60610  Tank Number: 1 <b>Tank Status: Removed</b> Tank Capacity: 10000 Tank Substance: Heating Oil Last Used Date: 1/1/1978 OSFM First Notify Date: 6/15/1994 Red Tag Issue Date: Not reported Install Date: 1/1/1950 <b>Green Tag Decal: Not reported</b> <b>Green Tag Issue Date: Not reported</b> <b>Green Tag Expire Date: Not reported</b> Fee Due: Not reported Motor Fuel Permit Inspection Date: Not reported Motor Fuel Permit Expiration Date: Not reported MOTOR FUEL TYPE: Not reported Pending Nov: N IEMA: Not reported Equipment Type: Not reported Equipment: Not reported Last Passing Date: Not reported Test Expire Date: Not reported		
131	<b>1554 E HYDE PARK BLVD</b> <b>CHICAGO, IL</b>	IL CHICAGO ENV	S117467469 N/A
	CHICAGO ENV: Map Location: 1554 E HYDE PARK BLVDCHICAGO, IL(41.802517, -87.587652) Complaints: Not reported Neshaps & Demolition Notices: Not reported Enforcement: Not reported Inspections: Not reported Permits: Not reported Tanks: Y Holds & Lust Nfr: Not reported Latitude: 41.802517 Longitude: -87.587652		

MAP FINDINGS  
FOCUS MAP 6

Map ID	Site	Database(s)	EPA ID Number
131	<b>ANDERHOUS MORRIS</b> <b>1524 HYDE PK BL</b> <b>CHICAGO, IL</b>  EDR Historical Cleaners: Name: ANDERHOUS MORRIS Year: 1923 Type: CLEANERS AND DYERS	EDR Hist Cleaner	1009212150 N/A
131	<b>SPOMAR P</b> <b>1541 HYDE PK BLVD</b> <b>CHICAGO, IL</b>  EDR Historical Cleaners: Name: SPOMAR P Year: 1928 Type: CLOTHES PRESSERS AND CLEANERS	EDR Hist Cleaner	1009205410 N/A
131	<b>AMOCO SS#16369</b> <b>51ST &amp; CORNELL</b> <b>CHICAGO, IL 60615</b>  RCRA-SQG: Date form received by agency: 07/18/1996 Facility name: AMOCO SS#16369 Facility address: 51ST & CORNELL CHICAGO, IL 60615  EPA ID: ILR000024448 Mailing address: 2021 SPRING RD OAK BROOK, IL 60521  Contact: RAQUEL CORTEZ Contact address: 2021 SPRING RD OAK BROOK, IL 60521  Contact country: US Contact telephone: (708) 990-5720 Contact email: Not reported EPA Region: 05 Classification: Small Small Quantity Generator Description: Handler: generates more than 100 and less than 1000 kg of hazardous waste during any calendar month and accumulates less than 6000 kg of hazardous waste at any time; or generates 100 kg or less of hazardous waste during any calendar month, and accumulates more than 1000 kg of hazardous waste at any time  Owner/Operator Summary: Owner/operator name: AMOCO OIL CO Owner/operator address: 2021 SPRING RD OAK BROOK, IL 60521  Owner/operator country: Not reported Owner/operator telephone: (708) 990-5720 Legal status: Private Owner/Operator Type: Owner Owner/Op start date: Not reported Owner/Op end date: Not reported  Handler Activities Summary: U.S. importer of hazardous waste: No	RCRA-SQG	1001116424 ILR000024448



MAP FINDINGS  
FOCUS MAP 6

Map ID	Site	Database(s)	EPA ID Number
--------	------	-------------	---------------

**AMOCO SS#16369 (Continued)**

**1001116424**

Mixed waste (haz. and radioactive): No  
 Recycler of hazardous waste: No  
 Transporter of hazardous waste: No  
 Treater, storer or disposer of HW: No  
 Underground injection activity: No  
 On-site burner exemption: No  
 Furnace exemption: No  
 Used oil fuel burner: No  
 Used oil processor: No  
 User oil refiner: No  
 Used oil fuel marketer to burner: No  
 Used oil Specification marketer: No  
 Used oil transfer facility: No  
 Used oil transporter: No

. Waste code: D008  
 . Waste name: LEAD

Violation Status: No violations found

**131 1525 HP, LLC  
 1525 EAST HYDE PARK BOULEVARD  
 CHICAGO, IL 60615**

**IL LUST S116388142  
 IL SRP N/A**

**LUST:**

Incident Num: 20140219  
 IL EPA Id: 0316415082  
 Product: Other Petroleum  
 IEMA Date: 02/25/2014  
 Project Manager: Not reported  
 Project Manager Phone: Not reported  
 Email: Not reported  
 PRP Name: Not reported  
 PRP Contact: Not reported  
 PRP Address: Not reported  
 PRP City,St,Zip: Not reported  
 PRP Phone: Not reported  
 Site Classification: Not reported  
 Section 57.5(g) Letter: 734  
 Date Section 57.5(g) Letter: 04/17/2014  
 Non LUST Determination Letter: Not reported  
 20 Report Received: Not reported  
 45 Report Received: Not reported  
**NFA/NFR Letter: Not reported**  
 NFR Date Recorded: Not reported

**SRP:**

IL EPA Id: 0316415082  
 US EPA Id: Not reported  
 Longitude: -87.588336  
 Latitude: 41.801933  
 Contact Name: David Gefsky  
 Contact Address: 32 North Dean Street  
 Contact City,St,Zip: Englewood, NJ 07631  
 Contact Phone: (201) 541-8003  
 Date Enrolled: 05/06/2014  
 Point Of Contact: David Kwasiborski  
 Consultant Company: ECS Midwest, LLC

MAP FINDINGS  
FOCUS MAP 6

Map ID	Site	Database(s)	EPA ID Number
--------	------	-------------	---------------

**1525 HP, LLC (Continued)**

**S116388142**

Consultant Address: 1575 Barclay Boulevard  
 Consultant City,St,Zip: Buffalo Grove, IL 60089  
 Consultant Phone: (847) 279-0366  
 Proj Mgr Assigned: Tammy Smith  
 Sec. 4 Letter Date: Not reported  
 Active: No  
 No Further Remediation Letter Dt: 08/28/2015  
 Remediation Applicant Co: 1525 HP, LLC  
 Effective: True  
 Remediation Applicant Name: David Gefsky  
 Remediation Applicant Company: 1525 HP, LLC  
 Remediation Applicant Address: 32 North Dean Street  
 Remediation Applicant City,St,Zip: Englewood, NJ 07631  
 Illinois EPA: 0316415082  
 Site Name: 1525 HP, LLC  
 NFR Letter: 2015-08-28  
 NFR Letter Date Recorded: Not reported  
 Comprehensive/Focused: Focused  
 Worker Caution: No  
 Acres: 2.27  
 Land Use: Residential or Industrial/Commercial  
 Ground Water Use Restriction: No  
 Highway Authority Agreement: No  
 Ordinance: No  
 Industrial - Commercial: No  
 Slab on Grade: No  
 BCT: No  
 Building Slab: No  
 Asphalt Used: No  
 Concrete Used: No  
 Clean Soil 3ft: No  
 Clean Soil 10ft: No  
 Alternate Barrier: No

131

**FORMER VILLAGE CENTER  
1501-1525 E. HYDE PARK BLVD.  
CHICAGO, IL 60615**

**IL UST U004220714  
N/A**

UST:

Facility ID: 2045551  
 Facility Status: EXEMPT  
**Facility Type: COMMERCIAL / RETAIL**  
 Owner Id: U0037199  
 Owner Name: 1525 HP, LLC  
 Owner Address: 5240 S. Hyde Park Blvd. c/o Silliman Group, LLC  
 Owner City,St,Zip: Chicago, IL 60615

Tank Number: 1  
**Tank Status: Exempt from registration**  
 Tank Capacity: 6000  
 Tank Substance: Heating Oil  
 Last Used Date: 12/31/1973  
 OSFM First Notify Date: Not reported  
 Red Tag Issue Date: Not reported  
 Install Date: Not reported  
**Green Tag Decal: Not reported**  
**Green Tag Issue Date: Not reported**

MAP FINDINGS  
FOCUS MAP 6

Map ID Site Database(s) EPA ID Number

**FORMER VILLAGE CENTER (Continued)**

**U004220714**

**Green Tag Expire Date:** Not reported  
 Fee Due: Not reported  
 Motor Fuel Permit Inspection Date: Not reported  
 Motor Fuel Permit Expiration Date: Not reported  
 MOTOR FUEL TYPE: Not reported  
 Pending Nov: N  
 IEMA: 14-0219  
 Equipment Type: Not reported  
 Equipment: Not reported  
 Last Passing Date: Not reported  
 Test Expire Date: Not reported

Tank Number: 2  
**Tank Status:** Exempt from registration  
 Tank Capacity: 4000  
 Tank Substance: Heating Oil  
 Last Used Date: 12/31/1973  
 OSFM First Notify Date: Not reported  
 Red Tag Issue Date: Not reported  
 Install Date: Not reported  
**Green Tag Decal:** Not reported  
**Green Tag Issue Date:** Not reported  
**Green Tag Expire Date:** Not reported  
 Fee Due: Not reported  
 Motor Fuel Permit Inspection Date: Not reported  
 Motor Fuel Permit Expiration Date: Not reported  
 MOTOR FUEL TYPE: Not reported  
 Pending Nov: N  
 IEMA: Not reported  
 Equipment Type: Not reported  
 Equipment: Not reported  
 Last Passing Date: Not reported  
 Test Expire Date: Not reported

131 **AMOCO OIL CO. #16369**  
**51ST & CORNELL**  
**CHICAGO, IL 60615**

**IL LUST S103687503**  
**N/A**

LUST:  
 Incident Num: 932781  
 IL EPA Id: 0316385019  
 Product: Gasoline  
 IEMA Date: 10/20/1993  
 Project Manager: Jones  
 Project Manager Phone: (217) 524-1253  
 Email: Steve.Jones@illinois.gov  
 PRP Name: Amoco Oil Co.  
 PRP Contact: Lyle Bruce  
 PRP Address: 28100 Torch Pkwy., 6-S  
 PRP City,St,Zip: Warrenville, IL 60555  
 PRP Phone: Not reported  
 Site Classification: HIGH  
 Section 57.5(g) Letter: 732  
 Date Section 57.5(g) Letter: Not reported  
 Non LUST Determination Letter: Not reported  
 20 Report Received: 10/27/1993  
 45 Report Received: 12/13/1993

MAP FINDINGS  
FOCUS MAP 6

Map ID	Site	Database(s)	EPA ID Number
	<b>AMOCO OIL CO. #16369 (Continued)</b>		<b>S103687503</b>
	<b>NFA/NFR Letter:</b> 02/04/2004 <b>NFR Date Recorded:</b> 02/17/2004		
131	<b>UNIVERSITY OF CHICAGO</b> <b>5107 S BLACKSTONE AVE</b> <b>CHICAGO, IL 60615</b>	IL UST	U000865974 N/A
	UST: Facility ID: 2009841 Facility Status: CLOSED <b>Facility Type:</b> NONE Owner Id: U0015428 Owner Name: University of Chicago Owner Address: 5555 S. Ellis Ave. Owner City,St,Zip: Chicago, IL 60637  Tank Number: 1 <b>Tank Status:</b> Removed Tank Capacity: 7000 Tank Substance: Heating Oil Last Used Date: Not reported OSFM First Notify Date: 4/28/1986 Red Tag Issue Date: Not reported Install Date: Not reported <b>Green Tag Decal:</b> Not reported <b>Green Tag Issue Date:</b> Not reported <b>Green Tag Expire Date:</b> Not reported Fee Due: \$0.00 Motor Fuel Permit Inspection Date: Not reported Motor Fuel Permit Expiration Date: Not reported MOTOR FUEL TYPE: Not reported Pending Nov: N IEMA: Not reported Equipment Type: Not reported Equipment: Not reported Last Passing Date: Not reported Test Expire Date: Not reported		
131	<b>TORCH LEWIS L</b> <b>5107 LK PK AV</b> <b>CHICAGO, IL</b>	EDR Hist Cleaner	1009201200 N/A
	EDR Historical Cleaners: Name: TORCH LEWIS L Year: 1928 Type: LAUNDRIES HAND		

MAP FINDINGS  
FOCUS MAP 6

Map ID	Site	Database(s)	EPA ID Number
131	<b>L &amp; S TAILORS FURRIERS &amp; TUXEDO RENTAL</b> <b>5110 S HARPER AVE</b> <b>CHICAGO, IL</b>  EDR Historical Cleaners: Name: L & S TAILORS FURRIERS & TUXEDO RENTAL Year: 2003 Type: CLEANERS	EDR Hist Cleaner	1009186035 N/A
131	<b>SMITH JOS REAR</b> <b>5121 LK PK AV</b> <b>CHICAGO, IL</b>  EDR Historical Cleaners: Name: SMITH JOS REAR Year: 1928 Type: CLOTHES PRESSEERS AND CLEANERS	EDR Hist Cleaner	1009213904 N/A
131	<b>SHAKEN JOHN E</b> <b>5123 LK PK AV</b> <b>CHICAGO, IL</b>  EDR Historical Cleaners: Name: SHAKEN JOHN E Year: 1928 Type: LAUNDRIES HAND	EDR Hist Cleaner	1009200705 N/A
131	<b>LIBERTY CLEANERS</b> <b>5127 LK PK AV</b> <b>CHICAGO, IL</b>  EDR Historical Cleaners: Name: LIBERTY CLEANERS Year: 1923 Type: CLEANERS AND DYERS CONTD	EDR Hist Cleaner	1009211084 N/A
131	<b>HYDE PARK BATTERY CO</b> <b>5048 LK PK AV</b> <b>CHICAGO, IL</b>  EDR Historical Auto Stations: Name: HYDE PARK BATTERY CO Year: 1923 Type: AUTOMOBILE REPAIRING  Name: HYDE PARK BATTERY CO Year: 1923 Type: AUTOMOBILE GARAGES	EDR Hist Auto	1009116344 N/A

MAP FINDINGS  
FOCUS MAP 6

Map ID	Site	Database(s)	EPA ID Number
131	<b>MAID RITE HAND LAUNDRY</b> <b>5056 LK PK AV</b> <b>CHICAGO, IL</b>  EDR Historical Cleaners: Name: MAID RITE HAND LAUNDRY Year: 1928 Type: LAUNDRIES HAND	EDR Hist Cleaner	1009201851 N/A
131	<b>APARTMENT BUILDING</b> <b>5135 S BLACKSTONE</b> <b>CHICAGO, IL 60615</b>  UST: Facility ID: 2041939 Facility Status: EXEMPT <b>Facility Type: NONE</b> Owner Id: U0031655 Owner Name: Irv Schonbrun Owner Address: 311 E Oaksbury Land Owner City,St,Zip: Palatine, IL 60067  Tank Number: 1 <b>Tank Status: Exempt from registration</b> Tank Capacity: 3000 Tank Substance: Heating Oil Last Used Date: 12/31/1973 OSFM First Notify Date: Not reported Red Tag Issue Date: Not reported Install Date: Not reported <b>Green Tag Decal: Not reported</b> <b>Green Tag Issue Date: Not reported</b> <b>Green Tag Expire Date: Not reported</b> Fee Due: Not reported Motor Fuel Permit Inspection Date: Not reported Motor Fuel Permit Expiration Date: Not reported MOTOR FUEL TYPE: Not reported Pending Nov: N IEMA: Not reported Equipment Type: Not reported Equipment: Not reported Last Passing Date: Not reported Test Expire Date: Not reported	IL UST	U003929776 N/A
131	<b>DE SITTER PETER BRO</b> <b>5137 39 &lt; LAKE PARK AV</b> <b>CHICAGO, IL</b>  EDR Historical Cleaners: Name: DESITTER PETER BRO Year: 1923 Type: CARPET CLEANING WORKS  Name: DE SITTER PETER BRO Year: 1928 Type: RUG AND CARPET CLEANERS	EDR Hist Cleaner	1009199747 N/A

MAP FINDINGS  
FOCUS MAP 6

Map ID	Site	Database(s)	EPA ID Number
131	<b>5100 S CORNELL AVE</b> <b>CHICAGO, IL 60615</b>  EDR Historical Cleaners: Name: 5100 CLEANERS Year: 2001 Address: 5100 S CORNELL AVE	EDR Hist Cleaner	1015070018 N/A
131	<b>HARPER APTS</b> <b>5129 S HARPER AVE</b> <b>CHICAGO, IL 60615</b>  UST: Facility ID: 2030651 Facility Status: CLOSED <b>Facility Type: NONE</b> Owner Id: U0020087 Owner Name: American Natl Bk C/O Legal Dept Owner Address: 33 N Lasalle St Harper Plaza Co Ltd Partnership Owner City,St,Zip: Chicago, IL 60602  Tank Number: 1 <b>Tank Status: Abandoned in place</b> Tank Capacity: 4000 Tank Substance: Heating Oil Last Used Date: 1/1/1902 OSFM First Notify Date: 7/1/1992 Red Tag Issue Date: Not reported Install Date: Not reported <b>Green Tag Decal: Not reported</b> <b>Green Tag Issue Date: Not reported</b> <b>Green Tag Expire Date: Not reported</b> Fee Due: Not reported Motor Fuel Permit Inspection Date: Not reported Motor Fuel Permit Expiration Date: Not reported MOTOR FUEL TYPE: Not reported Pending Nov: N IEMA: Not reported Equipment Type: Not reported Equipment: Not reported Last Passing Date: Not reported Test Expire Date: Not reported	IL UST	U000790769 N/A
131	<b>CUSTOM CONSTRUCTION</b> <b>5129 SOUTH HARPER</b> <b>CHICAGO, IL 60615</b>  LUST: Incident Num: 932007 IL EPA Id: 0316405019 Product: Fuel Oil IEMA Date: 07/27/1993 Project Manager: McGill Project Manager Phone: (217) 524-5137 Email: Scott.McGill@illinois.gov PRP Name: Custom Construction PRP Contact: Jerry Kirkpatrick	IL LUST	S104523742 N/A

MAP FINDINGS  
FOCUS MAP 6

Map ID	Site	Database(s)	EPA ID Number
--------	------	-------------	---------------

**CUSTOM CONSTRUCTION (Continued)**

**S104523742**

PRP Address: 7243 North Western Ave.  
 PRP City,St,Zip: Chicago, IL 60645  
 PRP Phone: Not reported  
 Site Classification: Not reported  
 Section 57.5(g) Letter: 731  
 Date Section 57.5(g) Letter: 08/11/2011  
 Non LUST Determination Letter: Not reported  
 20 Report Received: Not reported  
 45 Report Received: Not reported  
**NFA/NFR Letter: Not reported**  
 NFR Date Recorded: Not reported

131	<b>HYDE PARK HOTEL LAUNDRN 5118 LK PK AV CHICAGO, IL</b>	<b>EDR Hist Cleaner</b>	<b>1009215124 N/A</b>
-----	--	-------------------------	---------------------------

EDR Historical Cleaners:  
 Name: HYDE PARK HOTEL LAUNDRN  
 Year: 1923  
 Type: LAUNDRIES

131	<b>AMOCO 18616 5130 S LAKE PARK B CHICAGO, IL 60615</b>	<b>RCRA NonGen / NLR WI MANIFEST</b>	<b>1000860851 IL0000005264</b>
-----	---	--	------------------------------------

RCRA NonGen / NLR:  
 Date form received by agency: 05/10/2007  
 Facility name: AMOCO 18616  
 Facility address: 5130 S LAKE PARK B  
 CHICAGO, IL 60615  
 EPA ID: IL0000005264  
 Mailing address: 2021 SPRING RD 400  
 OAK BROOK, IL 60521  
 Contact: LINDA CURRAN  
 Contact address: 2021 SPRING RD 400  
 OAK BROOK, IL 60521  
 Contact country: US  
 Contact telephone: (708) 990-2277  
 Contact email: Not reported  
 EPA Region: 05  
 Classification: Non-Generator  
 Description: Handler: Non-Generators do not presently generate hazardous waste

Owner/Operator Summary:  
 Owner/operator name: AMOCO OIL CO  
 Owner/operator address: 2021 SPRING RD 400  
 OAK BROOK, IL 60521  
 Owner/operator country: Not reported  
 Owner/operator telephone: (708) 990-2277  
 Legal status: Private  
 Owner/Operator Type: Owner  
 Owner/Op start date: Not reported  
 Owner/Op end date: Not reported

Handler Activities Summary:



MAP FINDINGS  
FOCUS MAP 6

Map ID      Site      Database(s)      EPA ID Number

---

**AMOCO 18616 (Continued)**

**1000860851**

U.S. importer of hazardous waste: No  
Mixed waste (haz. and radioactive): No  
Recycler of hazardous waste: No  
Transporter of hazardous waste: No  
Treater, storer or disposer of HW: No  
Underground injection activity: No  
On-site burner exemption: No  
Furnace exemption: No  
Used oil fuel burner: No  
Used oil processor: No  
User oil refiner: No  
Used oil fuel marketer to burner: No  
Used oil Specification marketer: No  
Used oil transfer facility: No  
Used oil transporter: No

Historical Generators:

Date form received by agency: 09/20/1993  
Site name: AMOCO 18616  
Classification: Small Quantity Generator

. Waste code: D001  
. Waste name: IGNITABLE WASTE

Violation Status: No violations found

WI MANIFEST:

Year: 2006  
EPA ID: IL0000005264  
FID: 0  
ACT Code: 202  
ACT Status: A  
ACT Code 1: 202  
ACT Name: HW Generator - Small  
Contact Title: Not reported  
Contact Name: Not reported  
Contact Address: Not reported  
Contact City/State/Zip: Not reported  
Contact Telephone: Not reported  
Contact EMail Address: Not reported

Year: 2005  
EPA ID: IL0000005264  
FID: 0  
ACT Code: 202  
ACT Status: A  
ACT Code 1: 202  
ACT Name: HW Generator - Small  
Contact Title: Not reported  
Contact Name: Not reported  
Contact Address: Not reported  
Contact City/State/Zip: 0  
Contact Telephone: 0  
Contact EMail Address: Not reported

MAP FINDINGS  
FOCUS MAP 6

Map ID	Site	Database(s)	EPA ID Number
--------	------	-------------	---------------

**AMOCO 18616 (Continued)**

**1000860851**

Year: 2004  
 EPA ID: IL0000005264  
 FID: 0  
 ACT Code: 202  
 ACT Status: A  
 ACT Code 1: 202  
 ACT Name: HW Generator - Small  
 Contact Title: Not reported  
 Contact Name: Not reported  
 Contact Address: Not reported  
 Contact City/State/Zip: Not reported  
 Contact Telephone: Not reported  
 Contact EMail Address: Not reported

**131 STANDARD OIL HYDE PARK STANDARD SERV  
 5130 S LAKE PARK  
 CHICAGO, IL**

**EDR Hist Auto 1009073604  
 N/A**

EDR Historical Auto Stations:

Name: HYDE PARK STANDARD SERV  
 Year: 1981  
 Type: SERVICE STATIONS GASOLINE AND OIL

Name: STANDARD OIL HYDE PARK STANDARD SERV  
 Year: 1981  
 Type: SERVICE STATIONS GASOLINE AND OIL

Name: HYDE PARK AMOCO  
 Year: 1999  
 Address: 5130 S LAKE PARK AVE

Name: HYDE PARK AMOCO  
 Year: 2000  
 Address: 5130 S LAKE PARK AVE

Name: HYDE PARK AMOCO  
 Year: 2002  
 Address: 5130 S LAKE PARK AVE

Name: BP GAS STATION  
 Year: 2004  
 Address: 5130 S LAKE PARK AVE

Name: BP AMOCO  
 Year: 2006  
 Address: 5130 S LAKE PARK AVE

Name: BP AMOCO  
 Year: 2007  
 Address: 5130 S LAKE PARK AVE

Name: HYDE PARK STATION & CAR WASH  
 Year: 2010  
 Address: 5130 S LAKE PARK AVE

Name: HYDE PARK STATION & CAR WASH  
 Year: 2011

MAP FINDINGS  
FOCUS MAP 6

Map ID	Site	Database(s)	EPA ID Number
	<p><b>STANDARD OIL HYDE PARK STANDARD SERV (Continued)</b></p> <p>Address: 5130 S LAKE PARK AVE</p> <p>Name: HYDE PARK STATION &amp; CAR WASH Year: 2012 Address: 5130 S LAKE PARK AVE</p>		1009073604
131	<p><b>BP PRODUCTS NORTH AMERICA</b> <b>5130 SOUTH LAKE PARK</b> <b>CHICAGO, IL 60615</b></p> <p>LUST: Incident Num: 20031735 IL EPA Id: 0316405006 Product: Used Oil, Other Petroleum IEMA Date: 11/21/2003 Project Manager: South Project Manager Phone: (217) 558-0347 Email: Shirlene.South@illinois.gov PRP Name: Ansemoss Haddad PRP Contact: Ansemoss Haddad PRP Address: 18530 Carriage Lane PRP City,St,Zip: Lansing, IL 60438 PRP Phone: 3126171243 Site Classification: Not reported Section 57.5(g) Letter: P.A. Date Section 57.5(g) Letter: Not reported Non LUST Determination Letter: Not reported 20 Report Received: 12/10/2003 45 Report Received: 01/06/2004 <b>NFA/NFR Letter: Not reported</b> NFR Date Recorded: Not reported</p>	IL LUST	S106526923 N/A
131	<p><b>BP AMOCO</b> <b>5130 S LAKE PARK AV</b> <b>CHICAGO, IL</b></p> <p>EDR Historical Auto Stations: Name: HYDE PARK STANDARD COMPLETE AUTO REPAIRING MASTER Year: 1981 Type: SERVICE STATIONS GASOLINE AND OIL</p> <p>Name: BP AMOCO Year: 2003 Type: SERVICE STATIONS GAS AND OIL</p>	EDR Hist Auto	1009074184 N/A

MAP FINDINGS  
FOCUS MAP 6

Map ID	Site	Database(s)	EPA ID Number
131	<p><b>HYDE PARK STATION CAR WASH</b>  <b>5130 S. LAKE PARK AVENUE</b>  <b>CHICAGO, IL 60615</b></p> <p>UST:</p> <p>Facility ID: 2022899  Facility Status: ACTIVE  <b>Facility Type: SELF-SERVICE STATION</b>  Owner Id: U0031222  Owner Name: Anssemoss Haddad  Owner Address: 210 Shadow Ridge Ct.  Owner City,St,Zip: Palos Park, IL 60457</p> <p>Tank Number: 1  <b>Tank Status: Removed</b>  Tank Capacity: 12000  Tank Substance: Gasoline  Last Used Date: 10/21/2003  OSFM First Notify Date: 11/4/1986  Red Tag Issue Date: Not reported  Install Date: 1/1/1986  <b>Green Tag Decal: Q003669</b>  <b>Green Tag Issue Date: 10/16/2015</b>  <b>Green Tag Expire Date: 12/31/2017</b>  Fee Due: \$0.00  Motor Fuel Permit Inspection Date: 10/16/2015  Motor Fuel Permit Expiration Date: 12/31/2017  MOTOR FUEL TYPE: SelfSrv  Pending Nov: N  IEMA: 03-1735  Equipment Type: Not reported  Equipment: Not reported  Last Passing Date: Not reported  Test Expire Date: Not reported</p> <p>Tank Number: 10  <b>Tank Status: Currently in use</b>  Tank Capacity: 10000  Tank Substance: Gasoline  Last Used Date: Not reported  OSFM First Notify Date: 3/25/2004  Red Tag Issue Date: Not reported  Install Date: 11/6/2003  <b>Green Tag Decal: Q003669</b>  <b>Green Tag Issue Date: 10/16/2015</b>  <b>Green Tag Expire Date: 12/31/2017</b>  Fee Due: \$0.00  Motor Fuel Permit Inspection Date: 10/16/2015  Motor Fuel Permit Expiration Date: 12/31/2017  MOTOR FUEL TYPE: SelfSrv  Pending Nov: N  IEMA: Not reported  Equipment Type: Corrosion Prot - Piping  Equipment: Flexible Non-Corrosive  Last Passing Date: N/A  Test Expire Date: N/A</p>	IL UST	U000864678 N/A

MAP FINDINGS  
FOCUS MAP 6

Map ID Site Database(s) EPA ID Number

**HYDE PARK STATION CAR WASH (Continued)**

**U000864678**

Tank Number: 11  
**Tank Status:** Exempt from registration  
 Tank Capacity: 2000  
 Tank Substance: Heating Oil  
 Last Used Date: 12/31/1973  
 OSFM First Notify Date: 3/5/2004  
 Red Tag Issue Date: Not reported  
 Install Date: Not reported  
**Green Tag Decal:** Q003669  
**Green Tag Issue Date:** 10/16/2015  
**Green Tag Expire Date:** 12/31/2017  
 Fee Due: Not reported  
 Motor Fuel Permit Inspection Date: 10/16/2015  
 Motor Fuel Permit Expiration Date: 12/31/2017  
 MOTOR FUEL TYPE: SelfSrv  
 Pending Nov: N  
 IEMA: Not reported  
 Equipment Type: Not reported  
 Equipment: Not reported  
 Last Passing Date: Not reported  
 Test Expire Date: Not reported

Tank Number: 2  
**Tank Status:** Removed  
 Tank Capacity: 550  
 Tank Substance: Used Oil  
 Last Used Date: 10/21/2003  
 OSFM First Notify Date: 11/4/1986  
 Red Tag Issue Date: Not reported  
 Install Date: 10/4/1986  
**Green Tag Decal:** Q003669  
**Green Tag Issue Date:** 10/16/2015  
**Green Tag Expire Date:** 12/31/2017  
 Fee Due: \$0.00  
 Motor Fuel Permit Inspection Date: 10/16/2015  
 Motor Fuel Permit Expiration Date: 12/31/2017  
 MOTOR FUEL TYPE: SelfSrv  
 Pending Nov: N  
 IEMA: Not reported  
 Equipment Type: Not reported  
 Equipment: Not reported  
 Last Passing Date: Not reported  
 Test Expire Date: Not reported

Tank Number: 3  
**Tank Status:** Removed  
 Tank Capacity: 10000  
 Tank Substance: Gasoline  
 Last Used Date: 10/21/2003  
 OSFM First Notify Date: 4/25/1986  
 Red Tag Issue Date: Not reported  
 Install Date: 1/1/1976  
**Green Tag Decal:** Q003669  
**Green Tag Issue Date:** 10/16/2015  
**Green Tag Expire Date:** 12/31/2017

MAP FINDINGS  
FOCUS MAP 6

Map ID Site Database(s) EPA ID Number

**HYDE PARK STATION CAR WASH (Continued)**

**U000864678**

Fee Due: \$0.00  
 Motor Fuel Permit Inspection Date: 10/16/2015  
 Motor Fuel Permit Expiration Date: 12/31/2017  
 MOTOR FUEL TYPE: SelfSrv  
 Pending Nov: N  
 IEMA: Not reported  
 Equipment Type: Not reported  
 Equipment: Not reported  
 Last Passing Date: Not reported  
 Test Expire Date: Not reported

Tank Number: 4  
**Tank Status: Removed**  
 Tank Capacity: 8000  
 Tank Substance: Gasoline  
 Last Used Date: 10/21/2003  
 OSFM First Notify Date: 4/25/1986  
 Red Tag Issue Date: Not reported  
 Install Date: 1/1/1968  
**Green Tag Decal: Q003669**  
**Green Tag Issue Date: 10/16/2015**  
**Green Tag Expire Date: 12/31/2017**  
 Fee Due: \$0.00  
 Motor Fuel Permit Inspection Date: 10/16/2015  
 Motor Fuel Permit Expiration Date: 12/31/2017  
 MOTOR FUEL TYPE: SelfSrv  
 Pending Nov: N  
 IEMA: Not reported  
 Equipment Type: Not reported  
 Equipment: Not reported  
 Last Passing Date: Not reported  
 Test Expire Date: Not reported

Tank Number: 5  
**Tank Status: Exempt from registration**  
 Tank Capacity: 500  
 Tank Substance: Used Oil  
 Last Used Date: Not reported  
 OSFM First Notify Date: 4/25/1986  
 Red Tag Issue Date: Not reported  
 Install Date: Not reported  
**Green Tag Decal: Q003669**  
**Green Tag Issue Date: 10/16/2015**  
**Green Tag Expire Date: 12/31/2017**  
 Fee Due: \$0.00  
 Motor Fuel Permit Inspection Date: 10/16/2015  
 Motor Fuel Permit Expiration Date: 12/31/2017  
 MOTOR FUEL TYPE: SelfSrv  
 Pending Nov: N  
 IEMA: Not reported  
 Equipment Type: Not reported  
 Equipment: Not reported  
 Last Passing Date: Not reported  
 Test Expire Date: Not reported

MAP FINDINGS  
FOCUS MAP 6

Map ID Site Database(s) EPA ID Number

**HYDE PARK STATION CAR WASH (Continued)**

**U000864678**

Tank Number: 6  
**Tank Status:** Exempt from registration  
 Tank Capacity: 6000  
 Tank Substance: Gasoline  
 Last Used Date: Not reported  
 OSFM First Notify Date: 4/25/1986  
 Red Tag Issue Date: Not reported  
 Install Date: Not reported  
**Green Tag Decal:** Q003669  
**Green Tag Issue Date:** 10/16/2015  
**Green Tag Expire Date:** 12/31/2017  
 Fee Due: \$0.00  
 Motor Fuel Permit Inspection Date: 10/16/2015  
 Motor Fuel Permit Expiration Date: 12/31/2017  
 MOTOR FUEL TYPE: SelfSrv  
 Pending Nov: N  
 IEMA: Not reported  
 Equipment Type: Not reported  
 Equipment: Not reported  
 Last Passing Date: Not reported  
 Test Expire Date: Not reported

Tank Number: 7  
**Tank Status:** Exempt from registration  
 Tank Capacity: 6000  
 Tank Substance: Gasoline  
 Last Used Date: Not reported  
 OSFM First Notify Date: 4/25/1986  
 Red Tag Issue Date: Not reported  
 Install Date: Not reported  
**Green Tag Decal:** Q003669  
**Green Tag Issue Date:** 10/16/2015  
**Green Tag Expire Date:** 12/31/2017  
 Fee Due: \$0.00  
 Motor Fuel Permit Inspection Date: 10/16/2015  
 Motor Fuel Permit Expiration Date: 12/31/2017  
 MOTOR FUEL TYPE: SelfSrv  
 Pending Nov: N  
 IEMA: Not reported  
 Equipment Type: Not reported  
 Equipment: Not reported  
 Last Passing Date: Not reported  
 Test Expire Date: Not reported

Tank Number: 8  
**Tank Status:** Currently in use  
 Tank Capacity: 15000  
 Tank Substance: Gasoline  
 Last Used Date: Not reported  
 OSFM First Notify Date: 3/25/2004  
 Red Tag Issue Date: Not reported  
 Install Date: 11/6/2003  
**Green Tag Decal:** Q003669  
**Green Tag Issue Date:** 10/16/2015  
**Green Tag Expire Date:** 12/31/2017

MAP FINDINGS  
FOCUS MAP 6

Map ID      Site      Database(s)      EPA ID Number

---

**HYDE PARK STATION CAR WASH (Continued)**

**U000864678**

Fee Due: \$0.00  
 Motor Fuel Permit Inspection Date: 10/16/2015  
 Motor Fuel Permit Expiration Date: 12/31/2017  
 MOTOR FUEL TYPE: SelfSrv  
 Pending Nov: N  
 IEMA: Not reported  
 Equipment Type: Corrosion Prot - Piping  
 Equipment: Flexible Non-Corrosive  
 Last Passing Date: N/A  
 Test Expire Date: N/A

Tank Number: 9  
**Tank Status: Currently in use**  
 Tank Capacity: 10000  
 Tank Substance: Gasoline  
 Last Used Date: Not reported  
 OSFM First Notify Date: 3/25/2004  
 Red Tag Issue Date: Not reported  
 Install Date: 11/6/2003  
**Green Tag Decal: Q003669**  
**Green Tag Issue Date: 10/16/2015**  
**Green Tag Expire Date: 12/31/2017**  
 Fee Due: \$0.00  
 Motor Fuel Permit Inspection Date: 10/16/2015  
 Motor Fuel Permit Expiration Date: 12/31/2017  
 MOTOR FUEL TYPE: SelfSrv  
 Pending Nov: N  
 IEMA: Not reported  
 Equipment Type: Corrosion Prot - Piping  
 Equipment: Flexible Non-Corrosive  
 Last Passing Date: N/A  
 Test Expire Date: N/A

131

**HYDE PARK STANDARD  
 5130 S LAKE PK  
 CHICAGO, IL 60615**

**RCRA-SQG 1000612437  
 FINDS ILD984826677**

RCRA-SQG:  
 Date form received by agency: 05/24/1991  
 Facility name: HYDE PARK STANDARD  
 Facility address: 5130 S LAKE PK  
 CHICAGO, IL 60615  
 EPA ID: ILD984826677  
 Contact: CM BUTLER  
 Contact address: 5130 S LAKE PK  
 CHICAGO, IL 60615  
 Contact country: US  
 Contact telephone: (312) 324-9644  
 Contact email: Not reported  
 EPA Region: 05  
 Classification: Small Small Quantity Generator  
 Description: Handler: generates more than 100 and less than 1000 kg of hazardous waste during any calendar month and accumulates less than 6000 kg of hazardous waste at any time; or generates 100 kg or less of hazardous waste during any calendar month, and accumulates more than 1000 kg of hazardous waste at any time



MAP FINDINGS  
FOCUS MAP 6

Map ID Site Database(s) EPA ID Number

---

**HYDE PARK STANDARD (Continued)**

**1000612437**

Owner/Operator Summary:

Owner/operator name: BUTLER C.M.  
Owner/operator address: Not reported  
Not reported  
Owner/operator country: Not reported  
Owner/operator telephone: Not reported  
Legal status: Private  
Owner/Operator Type: Owner  
Owner/Op start date: Not reported  
Owner/Op end date: Not reported

Handler Activities Summary:

U.S. importer of hazardous waste: No  
Mixed waste (haz. and radioactive): No  
Recycler of hazardous waste: No  
Transporter of hazardous waste: No  
Treater, storer or disposer of HW: No  
Underground injection activity: No  
On-site burner exemption: No  
Furnace exemption: No  
Used oil fuel burner: No  
Used oil processor: No  
User oil refiner: No  
Used oil fuel marketer to burner: No  
Used oil Specification marketer: No  
Used oil transfer facility: No  
Used oil transporter: No

. Waste code: D000  
. Waste name: Not Defined  
  
. Waste code: D001  
. Waste name: IGNITABLE WASTE  
  
. Waste code: D008  
. Waste name: LEAD

Violation Status: No violations found

**FINDS:**

Registry ID: 110005891525

Environmental Interest/Information System

RCRAInfo is a national information system that supports the Resource Conservation and Recovery Act (RCRA) program through the tracking of events and activities related to facilities that generate, transport, and treat, store, or dispose of hazardous waste. RCRAInfo allows RCRA program staff to track the notification, permit, compliance, and corrective action activities required under RCRA.

MAP FINDINGS  
FOCUS MAP 6

Map ID	Site	Database(s)	EPA ID Number
131	<b>FIFTY SECOND STREET GARAGE</b> <b>5140 LK PK AV</b> <b>CHICAGO, IL</b>  EDR Historical Auto Stations: Name: FIFTY SECOND STREET GARAGE Year: 1928 Type: AUTOMOBILE GARAGES	EDR Hist Auto	1009105692 N/A
131	<b>EMERY MOTOR LIVERY CO</b> <b>5200 LK PK AV</b> <b>CHICAGO, IL</b>  EDR Historical Auto Stations: Name: EMERY MOTOR LIVERY CO Year: 1923 Type: AUTOMOBILE GARAGES  Name: HYDE PARK AUTO LAUNDRY Year: 1928 Type: AUTOMOBILE LAUNDRIES	EDR Hist Auto	1009105939 N/A
131	<b>HYDE PARK COMMUNITY SHELL INC</b> <b>5200 S LAKE PARK AV</b> <b>CHICAGO, IL</b>  EDR Historical Auto Stations: Name: HYDE PARK COMMUNITY SHELL INC Year: 2003 Type: SERVICE STATIONS GAS AND OIL	EDR Hist Auto	1009073902 N/A
131	<b>SHELL STATION 1544-34</b> <b>5200 S LAKE PARK</b> <b>CHICAGO, IL 60615</b>  UST: Facility ID: 2007030 Facility Status: CLOSED <b>Facility Type: GOLF COURSE</b> Owner Id: U0027449 Owner Name: Equilon Enterprises, LLC Owner Address: 603 Diehl Road, Suite 103 Owner City,St,Zip: Naperville, IL 60563  Tank Number: 1 <b>Tank Status: Removed</b> Tank Capacity: 8000 Tank Substance: Gasoline Last Used Date: 9/6/1994 OSFM First Notify Date: 4/25/1986 Red Tag Issue Date: Not reported Install Date: 1/1/1970 <b>Green Tag Decal: B001027</b> <b>Green Tag Issue Date: 8/11/2000</b> <b>Green Tag Expire Date: 12/31/2003</b> Fee Due: \$0.00 Motor Fuel Permit Inspection Date: Not reported	IL UST	U001143099 N/A

MAP FINDINGS  
FOCUS MAP 6

Map ID Site Database(s) EPA ID Number

**SHELL STATION 1544-34 (Continued)**

**U001143099**

Motor Fuel Permit Expiration Date: Not reported  
 MOTOR FUEL TYPE: Not reported  
 Pending Nov: N  
 IEMA: ?, 02-1147  
 Equipment Type: Not reported  
 Equipment: Not reported  
 Last Passing Date: Not reported  
 Test Expire Date: Not reported

Tank Number: 2  
**Tank Status: Removed**  
 Tank Capacity: 6000  
 Tank Substance: Gasoline  
 Last Used Date: 9/6/1994  
 OSFM First Notify Date: 4/25/1986  
 Red Tag Issue Date: Not reported  
 Install Date: 1/1/1968  
**Green Tag Decal: B001027**  
**Green Tag Issue Date: 8/11/2000**  
**Green Tag Expire Date: 12/31/2003**  
 Fee Due: \$0.00  
 Motor Fuel Permit Inspection Date: Not reported  
 Motor Fuel Permit Expiration Date: Not reported  
 MOTOR FUEL TYPE: Not reported  
 Pending Nov: N  
 IEMA: Not reported  
 Equipment Type: Not reported  
 Equipment: Not reported  
 Last Passing Date: Not reported  
 Test Expire Date: Not reported

Tank Number: 3  
**Tank Status: Removed**  
 Tank Capacity: 5000  
 Tank Substance: Gasoline  
 Last Used Date: 9/6/1994  
 OSFM First Notify Date: 4/25/1986  
 Red Tag Issue Date: Not reported  
 Install Date: 1/1/1968  
**Green Tag Decal: B001027**  
**Green Tag Issue Date: 8/11/2000**  
**Green Tag Expire Date: 12/31/2003**  
 Fee Due: \$0.00  
 Motor Fuel Permit Inspection Date: Not reported  
 Motor Fuel Permit Expiration Date: Not reported  
 MOTOR FUEL TYPE: Not reported  
 Pending Nov: N  
 IEMA: Not reported  
 Equipment Type: Not reported  
 Equipment: Not reported  
 Last Passing Date: Not reported  
 Test Expire Date: Not reported

Tank Number: 4

MAP FINDINGS  
FOCUS MAP 6

Map ID Site Database(s) EPA ID Number

**SHELL STATION 1544-34 (Continued)**

**U001143099**

**Tank Status:** **Removed**  
 Tank Capacity: 4000  
 Tank Substance: Gasoline  
 Last Used Date: 9/6/1994  
 OSFM First Notify Date: 4/25/1986  
 Red Tag Issue Date: Not reported  
 Install Date: 1/1/1968  
**Green Tag Decal:** **B001027**  
**Green Tag Issue Date:** **8/11/2000**  
**Green Tag Expire Date:** **12/31/2003**  
 Fee Due: \$0.00  
 Motor Fuel Permit Inspection Date: Not reported  
 Motor Fuel Permit Expiration Date: Not reported  
 MOTOR FUEL TYPE: Not reported  
 Pending Nov: N  
 IEMA: Not reported  
 Equipment Type: Not reported  
 Equipment: Not reported  
 Last Passing Date: Not reported  
 Test Expire Date: Not reported

Tank Number: 5  
**Tank Status:** **Removed**  
 Tank Capacity: 550  
 Tank Substance: Used Oil  
 Last Used Date: 8/1/1994  
 OSFM First Notify Date: 4/25/1986  
 Red Tag Issue Date: Not reported  
 Install Date: 1/1/1968  
**Green Tag Decal:** **B001027**  
**Green Tag Issue Date:** **8/11/2000**  
**Green Tag Expire Date:** **12/31/2003**  
 Fee Due: \$0.00  
 Motor Fuel Permit Inspection Date: Not reported  
 Motor Fuel Permit Expiration Date: Not reported  
 MOTOR FUEL TYPE: Not reported  
 Pending Nov: N  
 IEMA: Not reported  
 Equipment Type: Not reported  
 Equipment: Not reported  
 Last Passing Date: Not reported  
 Test Expire Date: Not reported

Tank Number: 6  
**Tank Status:** **Removed**  
 Tank Capacity: 8000  
 Tank Substance: Gasoline  
 Last Used Date: 8/1/2002  
 OSFM First Notify Date: 10/13/1994  
 Red Tag Issue Date: Not reported  
 Install Date: 9/14/1994  
**Green Tag Decal:** **B001027**  
**Green Tag Issue Date:** **8/11/2000**  
**Green Tag Expire Date:** **12/31/2003**  
 Fee Due: \$0.00

MAP FINDINGS  
FOCUS MAP 6

Map ID Site Database(s) EPA ID Number

**SHELL STATION 1544-34 (Continued)**

**U001143099**

Motor Fuel Permit Inspection Date: Not reported  
 Motor Fuel Permit Expiration Date: Not reported  
 MOTOR FUEL TYPE: Not reported  
 Pending Nov: N  
 IEMA: Not reported  
 Equipment Type: Not reported  
 Equipment: Not reported  
 Last Passing Date: Not reported  
 Test Expire Date: Not reported

Tank Number: 7  
**Tank Status: Removed**  
 Tank Capacity: 8000  
 Tank Substance: Gasoline  
 Last Used Date: 8/1/2002  
 OSFM First Notify Date: 10/13/1994  
 Red Tag Issue Date: Not reported  
 Install Date: 9/14/1994  
**Green Tag Decal: B001027**  
**Green Tag Issue Date: 8/11/2000**  
**Green Tag Expire Date: 12/31/2003**  
 Fee Due: \$0.00  
 Motor Fuel Permit Inspection Date: Not reported  
 Motor Fuel Permit Expiration Date: Not reported  
 MOTOR FUEL TYPE: Not reported  
 Pending Nov: N  
 IEMA: Not reported  
 Equipment Type: Not reported  
 Equipment: Not reported  
 Last Passing Date: Not reported  
 Test Expire Date: Not reported

Tank Number: 8  
**Tank Status: Removed**  
 Tank Capacity: 8000  
 Tank Substance: Gasoline  
 Last Used Date: 8/1/2002  
 OSFM First Notify Date: 10/13/1994  
 Red Tag Issue Date: Not reported  
 Install Date: 9/14/1994  
**Green Tag Decal: B001027**  
**Green Tag Issue Date: 8/11/2000**  
**Green Tag Expire Date: 12/31/2003**  
 Fee Due: \$0.00  
 Motor Fuel Permit Inspection Date: Not reported  
 Motor Fuel Permit Expiration Date: Not reported  
 MOTOR FUEL TYPE: Not reported  
 Pending Nov: N  
 IEMA: Not reported  
 Equipment Type: Not reported  
 Equipment: Not reported  
 Last Passing Date: Not reported  
 Test Expire Date: Not reported

MAP FINDINGS  
FOCUS MAP 6

Map ID Site Database(s) EPA ID Number

**SHELL STATION 1544-34 (Continued)**

**U001143099**

Tank Number: 9  
**Tank Status: Exempt from registration**  
 Tank Capacity: 550  
 Tank Substance: Used Oil  
 Last Used Date: 6/1/1970  
 OSFM First Notify Date: 2/16/1996  
 Red Tag Issue Date: Not reported  
 Install Date: 1/1/1968  
**Green Tag Decal: B001027**  
**Green Tag Issue Date: 8/11/2000**  
**Green Tag Expire Date: 12/31/2003**  
 Fee Due: Not reported  
 Motor Fuel Permit Inspection Date: Not reported  
 Motor Fuel Permit Expiration Date: Not reported  
 MOTOR FUEL TYPE: Not reported  
 Pending Nov: N  
 IEMA: Not reported  
 Equipment Type: Not reported  
 Equipment: Not reported  
 Last Passing Date: Not reported  
 Test Expire Date: Not reported

131

**HYDE PARK SHELL  
5200 S LAKE PARK  
CHICAGO, IL**

**EDR Hist Auto**

**1009072350  
N/A**

EDR Historical Auto Stations:

Name: HYDE PARK SHELL  
 Year: 1981  
 Type: SERVICE STATIONS GASOLINE AND OIL  
  
 Name: SHELL OIL PRODUCTS HYDE PARK SHELL  
 Year: 1981  
 Type: SERVICE STATIONS GASOLINE AND OIL

131

**SHELL OIL CO  
5200 S LAKE PARK AVE  
CHICAGO, IL 60615**

**RCRA-SQG  
FINDS  
IL LUST**

**1000614487  
ILD984848002**

RCRA-SQG:

Date form received by agency: 12/16/1991  
 Facility name: SHELL OIL CO  
 Facility address: 5200 S LAKE PARK AVE  
 CHICAGO, IL 60615  
 EPA ID: ILD984848002  
 Mailing address: 1415 W 22ND ST  
 OAK BROOK, IL 60522  
 Contact: EDWARD FEELY  
 Contact address: 1415 W 22ND ST  
 OAK BROOK, IL 60522  
 Contact country: US  
 Contact telephone: (708) 572-5727  
 Contact email: Not reported  
 EPA Region: 05  
 Classification: Small Small Quantity Generator  
 Description: Handler: generates more than 100 and less than 1000 kg of hazardous

MAP FINDINGS  
FOCUS MAP 6

Map ID      Site      Database(s)      EPA ID Number

---

**SHELL OIL CO (Continued)**

**1000614487**

waste during any calendar month and accumulates less than 6000 kg of hazardous waste at any time; or generates 100 kg or less of hazardous waste during any calendar month, and accumulates more than 1000 kg of hazardous waste at any time

Owner/Operator Summary:

Owner/operator name: SHELL OIL CO  
Owner/operator address: 1415 W 22ND ST  
OAK BROOK, IL 60522  
Owner/operator country: Not reported  
Owner/operator telephone: (708) 572-5727  
Legal status: Private  
Owner/Operator Type: Owner  
Owner/Op start date: Not reported  
Owner/Op end date: Not reported

Handler Activities Summary:

U.S. importer of hazardous waste: No  
Mixed waste (haz. and radioactive): No  
Recycler of hazardous waste: No  
Transporter of hazardous waste: No  
Treater, storer or disposer of HW: No  
Underground injection activity: No  
On-site burner exemption: No  
Furnace exemption: No  
Used oil fuel burner: No  
Used oil processor: No  
User oil refiner: No  
Used oil fuel marketer to burner: No  
Used oil Specification marketer: No  
Used oil transfer facility: No  
Used oil transporter: No

. Waste code: D000  
. Waste name: Not Defined  
  
. Waste code: D008  
. Waste name: LEAD

Violation Status: No violations found

FINDS:

Registry ID: 110005903521

Environmental Interest/Information System

RCRAInfo is a national information system that supports the Resource Conservation and Recovery Act (RCRA) program through the tracking of events and activities related to facilities that generate, transport, and treat, store, or dispose of hazardous waste. RCRAInfo allows RCRA program staff to track the notification, permit, compliance, and corrective action activities required under RCRA.

LUST:

Incident Num: 20021147

MAP FINDINGS  
FOCUS MAP 6

Map ID	Site	Database(s)	EPA ID Number
--------	------	-------------	---------------

**SHELL OIL CO (Continued)**

**1000614487**

IL EPA Id: 0316395001  
 Product: Unleaded Gas  
 IEMA Date: 08/12/2002  
 Project Manager: Friedel  
 Project Manager Phone: (217) 785-5736  
 Email: Melinda.Friedel@illinois.gov  
 PRP Name: Shell Oil  
 PRP Contact: John Robbins  
 PRP Address: 603 Diehl Rd., Suite 103  
 PRP City,St,Zip: Naperville, IL 60663  
 PRP Phone: 6302764206  
 Site Classification: Not reported  
 Section 57.5(g) Letter: P.A.  
 Date Section 57.5(g) Letter: Not reported  
 Non LUST Determination Letter: Not reported  
 20 Report Received: 09/03/2002  
 45 Report Received: 09/30/2002  
**NFA/NFR Letter: 09/21/2006**  
 NFR Date Recorded: 10/31/2006

Incident Num: 901776  
 IL EPA Id: 0316395001  
 Product: Unleaded Gas  
 IEMA Date: 06/28/1990  
 Project Manager: Friedel  
 Project Manager Phone: (217) 785-5736  
 Email: Melinda.Friedel@illinois.gov  
 PRP Name: Equilon Enterprises LLC  
 PRP Contact: John Robbins  
 PRP Address: 603 Diehl Rd., Suite 103  
 PRP City,St,Zip: Naperville, IL 60563  
 PRP Phone: 6302764206  
 Site Classification: Not reported  
 Section 57.5(g) Letter: 731  
 Date Section 57.5(g) Letter: Not reported  
 Non LUST Determination Letter: Not reported  
 20 Report Received: Not reported  
 45 Report Received: Not reported  
**NFA/NFR Letter: 09/21/2006**  
 NFR Date Recorded: 10/31/2006

131

**BILGER CHARLES F  
5201 LK PK AV  
CHICAGO, IL**

**EDR Hist Auto 1009104998  
N/A**

EDR Historical Auto Stations:

Name: BILGER CHARLES F  
 Year: 1928  
 Type: AUTOMOBILE GARAGES



MAP FINDINGS  
FOCUS MAP 6

Map ID	Site	Database(s)	EPA ID Number
131	<b>WO SAM</b> <b>5216 LK PK AV</b> <b>CHICAGO, IL</b>  EDR Historical Cleaners: Name: WO SAM Year: 1928 Type: LAUNDRIES CHINESE	EDR Hist Cleaner	1009198279 N/A
131	<b>SING LEE</b> <b>5222 LK PK AV</b> <b>CHICAGO, IL</b>  EDR Historical Cleaners: Name: SING LEE Year: 1928 Type: LAUNDRIES CHINESE	EDR Hist Cleaner	1009201386 N/A
131	<b>ABITER ABR</b> <b>5234 LK PK AV</b> <b>CHICAGO, IL</b>  EDR Historical Cleaners: Name: ABITER ABR Year: 1928 Type: LAUNDRIES HAND	EDR Hist Cleaner	1009198866 N/A
131	<b>ANDERSON IDA</b> <b>5219 LK PK AV</b> <b>CHICAGO, IL</b>  EDR Historical Cleaners: Name: ANDERSON IDA Year: 1923 Type: LAUNDRIES  Name: ANDERSON IDA Year: 1928 Type: LAUNDRIES HAND	EDR Hist Cleaner	1009199891 N/A
131	<b>DIAMOND STEVEN</b> <b>5242 LK PK AV</b> <b>CHICAGO, IL</b>  EDR Historical Cleaners: Name: DIAMOND STEVEN Year: 1928 Type: CLOTHES PRESSERS AND CLEANERS	EDR Hist Cleaner	1009205789 N/A

MAP FINDINGS  
FOCUS MAP 6

Map ID	Site	Database(s)	EPA ID Number
132	<p><b>COM ED</b> <b>5017 S DORCHESTER</b> <b>CHICAGO, IL 60606</b></p> <p>RCRA-SQG: Date form received by agency: 02/20/2007 Facility name: COM ED Facility address: 5017 S DORCHESTER CHICAGO, IL 60606 EPA ID: ILR000145664 Mailing address: 3 LINCOLN CTR OAKBROOK TERRACE, IL 60181 Contact: NEENA HEMMADY Contact address: Not reported Not reported Contact country: US Contact telephone: (630) 576-9221 Contact email: Not reported EPA Region: 05 Classification: Small Small Quantity Generator Description: Handler: generates more than 100 and less than 1000 kg of hazardous waste during any calendar month and accumulates less than 6000 kg of hazardous waste at any time; or generates 100 kg or less of hazardous waste during any calendar month, and accumulates more than 1000 kg of hazardous waste at any time</p> <p>Owner/Operator Summary: Owner/operator name: COM ED Owner/operator address: Not reported Not reported Owner/operator country: Not reported Owner/operator telephone: Not reported Legal status: Private Owner/Operator Type: Operator Owner/Op start date: 02/20/2007 Owner/Op end date: Not reported</p> <p>Owner/operator name: COM ED Owner/operator address: Not reported Not reported Owner/operator country: Not reported Owner/operator telephone: Not reported Legal status: Private Owner/Operator Type: Owner Owner/Op start date: 02/20/2007 Owner/Op end date: Not reported</p> <p>Handler Activities Summary: U.S. importer of hazardous waste: No Mixed waste (haz. and radioactive): No Recycler of hazardous waste: No Transporter of hazardous waste: No Treater, storer or disposer of HW: No Underground injection activity: No On-site burner exemption: No Furnace exemption: No Used oil fuel burner: No Used oil processor: No</p>	RCRA-SQG	1010317434 ILR000145664

MAP FINDINGS  
FOCUS MAP 6

Map ID	Site	Database(s)	EPA ID Number
	<b>COM ED (Continued)</b>		<b>1010317434</b>
	User oil refiner:	No	
	Used oil fuel marketer to burner:	No	
	Used oil Specification marketer:	No	
	Used oil transfer facility:	No	
	Used oil transporter:	No	
	. Waste code:	D008	
	. Waste name:	LEAD	
	Violation Status:	No violations found	
<b>133</b>	<b>KENWOOD ACADEMY 5015 S BLACKSTONE AVE CHICAGO, IL 60615</b>	<b>RCRA-CESQG FINDS</b>	<b>1004696741 ILR000057281</b>
	RCRA-CESQG:		
	Date form received by agency:	11/04/1998	
	Facility name:	KENWOOD ACADEMY	
	Facility address:	5015 S BLACKSTONE AVE CHICAGO, IL 60615	
	EPA ID:	ILR000057281	
	Mailing address:	8501 W 191ST ST BOX 10 MOKENA, IL 60448	
	Contact:	THOMAS CONNELLY	
	Contact address:	8501 W 191ST ST BOX 10 MOKENA, IL 60448	
	Contact country:	US	
	Contact telephone:	(708) 923-0202	
	Contact email:	Not reported	
	EPA Region:	05	
	Classification:	Conditionally Exempt Small Quantity Generator	
	Description:	Handler: generates 100 kg or less of hazardous waste per calendar month, and accumulates 1000 kg or less of hazardous waste at any time; or generates 1 kg or less of acutely hazardous waste per calendar month, and accumulates at any time: 1 kg or less of acutely hazardous waste; or 100 kg or less of any residue or contaminated soil, waste or other debris resulting from the cleanup of a spill, into or on any land or water, of acutely hazardous waste; or generates 100 kg or less of any residue or contaminated soil, waste or other debris resulting from the cleanup of a spill, into or on any land or water, of acutely hazardous waste during any calendar month, and accumulates at any time: 1 kg or less of acutely hazardous waste; or 100 kg or less of any residue or contaminated soil, waste or other debris resulting from the cleanup of a spill, into or on any land or water, of acutely hazardous waste	
	Owner/Operator Summary:		
	Owner/operator name:	CHICAGO PUBLIC SCHOOLS	
	Owner/operator address:	1819 W PERSHING RD 6WW CHICAGO, IL 60609	
	Owner/operator country:	Not reported	
	Owner/operator telephone:	(773) 535-7038	
	Legal status:	District	
	Owner/Operator Type:	Owner	
	Owner/Op start date:	Not reported	
	Owner/Op end date:	Not reported	

MAP FINDINGS  
FOCUS MAP 6

Map ID      Site      Database(s)      EPA ID Number

---

**KENWOOD ACADEMY (Continued)**

**1004696741**

Handler Activities Summary:

U.S. importer of hazardous waste: No  
Mixed waste (haz. and radioactive): No  
Recycler of hazardous waste: No  
Transporter of hazardous waste: No  
Treater, storer or disposer of HW: No  
Underground injection activity: No  
On-site burner exemption: No  
Furnace exemption: No  
Used oil fuel burner: No  
Used oil processor: No  
User oil refiner: No  
Used oil fuel marketer to burner: No  
Used oil Specification marketer: No  
Used oil transfer facility: No  
Used oil transporter: No

. Waste code: D006  
. Waste name: CADMIUM

. Waste code: D008  
. Waste name: LEAD

. Waste code: D009  
. Waste name: MERCURY

Violation Status: No violations found

FINDS:

Registry ID: 110003045856

Environmental Interest/Information System

NCDB (National Compliance Data Base) supports implementation of the Federal Insecticide, Fungicide, and Rodenticide Act (FIFRA) and the Toxic Substances Control Act (TSCA). The system tracks inspections in regions and states with cooperative agreements, enforcement actions, and settlements.

ACES (Illinois - Agency Compliance And Enforcement System) is the Illinois EPA Project to facilitate the permitting operations

RCRAInfo is a national information system that supports the Resource Conservation and Recovery Act (RCRA) program through the tracking of events and activities related to facilities that generate, transport, and treat, store, or dispose of hazardous waste. RCRAInfo allows RCRA program staff to track the notification, permit, compliance, and corrective action activities required under RCRA.

MAP FINDINGS  
FOCUS MAP 6

Map ID	Site	Database(s)	EPA ID Number
133	<b>KENWOOD PUBLIC SCHOOL</b> <b>5015 S. BLACKSTONE</b> <b>CHICAGO, IL 60615</b>  UST: Facility ID: 2044334 Facility Status: EXEMPT <b>Facility Type: SCHOOL/COLLEGE</b> Owner Id: U0028313 Owner Name: Chicago Public Schools Owner Address: 125 S. Clark, 17th Floor Owner City,St,Zip: Chicago, IL 60603  Tank Number: 1 <b>Tank Status: Exempt from registration</b> Tank Capacity: 1000 Tank Substance: Gasoline Last Used Date: 12/31/1973 OSFM First Notify Date: 9/28/2009 Red Tag Issue Date: Not reported Install Date: Not reported <b>Green Tag Decal: Not reported</b> <b>Green Tag Issue Date: Not reported</b> <b>Green Tag Expire Date: Not reported</b> Fee Due: Not reported Motor Fuel Permit Inspection Date: Not reported Motor Fuel Permit Expiration Date: Not reported MOTOR FUEL TYPE: Not reported Pending Nov: N IEMA: Not reported Equipment Type: Not reported Equipment: Not reported Last Passing Date: Not reported Test Expire Date: Not reported	IL UST	U004135395 N/A
134	<b>CONGREGATION</b> <b>5200 S HYDE PARK BLVD</b> <b>CHICAGO, IL 60615</b>  UST: Facility ID: 2038920 Facility Status: EXEMPT <b>Facility Type: NONE</b> Owner Id: U0028716 Owner Name: Congregatuion Rodfei Zedek Owner Address: 5200 S Hyde Park blvd Owner City,St,Zip: Chicago, IL 60615  Tank Number: 1 <b>Tank Status: Exempt from registration</b> Tank Capacity: 4000 Tank Substance: Heating Oil Last Used Date: 12/31/1973 OSFM First Notify Date: 6/22/1999 Red Tag Issue Date: Not reported Install Date: Not reported <b>Green Tag Decal: Not reported</b> <b>Green Tag Issue Date: Not reported</b> <b>Green Tag Expire Date: Not reported</b> Fee Due: Not reported	IL UST	U003668734 N/A

MAP FINDINGS  
FOCUS MAP 6

Map ID Site Database(s) EPA ID Number

**CONGREGATION (Continued)**

**U003668734**

Motor Fuel Permit Inspection Date: Not reported  
 Motor Fuel Permit Expiration Date: Not reported  
 MOTOR FUEL TYPE: Not reported  
 Pending Nov: N  
 IEMA: Not reported  
 Equipment Type: Not reported  
 Equipment: Not reported  
 Last Passing Date: Not reported  
 Test Expire Date: Not reported

135

**CORNELL ARMS APTS  
 5212 S CORNELL  
 CHICAGO, IL 60615**

**IL UST U002112796  
 N/A**

UST:

Facility ID: 2033528  
 Facility Status: CLOSED  
**Facility Type: OTHER**  
 Owner Id: U0025600  
 Owner Name: Zink Partners- Agent For Freddie Mac  
 Owner Address: 1245 Corporate Blvd Ste 100  
 Owner City,St,Zip: Aurora, IL 60504

Tank Number: 1  
**Tank Status: Abandoned in place**  
 Tank Capacity: 6800  
 Tank Substance: Heating Oil  
 Last Used Date: 1/1/1978  
 OSFM First Notify Date: 9/21/1994  
 Red Tag Issue Date: Not reported  
 Install Date: Not reported  
**Green Tag Decal: Not reported**  
**Green Tag Issue Date: Not reported**  
**Green Tag Expire Date: Not reported**  
 Fee Due: Not reported  
 Motor Fuel Permit Inspection Date: Not reported  
 Motor Fuel Permit Expiration Date: Not reported  
 MOTOR FUEL TYPE: Not reported  
 Pending Nov: N  
 IEMA: Not reported  
 Equipment Type: Not reported  
 Equipment: Not reported  
 Last Passing Date: Not reported  
 Test Expire Date: Not reported

Tank Number: 2  
**Tank Status: Abandoned in place**  
 Tank Capacity: 6800  
 Tank Substance: Heating Oil  
 Last Used Date: 1/1/1978  
 OSFM First Notify Date: 9/21/1994  
 Red Tag Issue Date: Not reported  
 Install Date: Not reported  
**Green Tag Decal: Not reported**  
**Green Tag Issue Date: Not reported**  
**Green Tag Expire Date: Not reported**  
 Fee Due: Not reported

MAP FINDINGS  
FOCUS MAP 6

Map ID Site Database(s) EPA ID Number

**CORNELL ARMS APTS (Continued)**

**U002112796**

Motor Fuel Permit Inspection Date: Not reported  
 Motor Fuel Permit Expiration Date: Not reported  
 MOTOR FUEL TYPE: Not reported  
 Pending Nov: N  
 IEMA: Not reported  
 Equipment Type: Not reported  
 Equipment: Not reported  
 Last Passing Date: Not reported  
 Test Expire Date: Not reported

Tank Number: 3  
**Tank Status: Exempt from registration**  
 Tank Capacity: 2000  
 Tank Substance: Heating Oil  
 Last Used Date: 12/1/1973  
 OSFM First Notify Date: 5/16/1997  
 Red Tag Issue Date: Not reported  
 Install Date: Not reported  
**Green Tag Decal: Not reported**  
**Green Tag Issue Date: Not reported**  
**Green Tag Expire Date: Not reported**  
 Fee Due: Not reported  
 Motor Fuel Permit Inspection Date: Not reported  
 Motor Fuel Permit Expiration Date: Not reported  
 MOTOR FUEL TYPE: Not reported  
 Pending Nov: N  
 IEMA: Not reported  
 Equipment Type: Not reported  
 Equipment: Not reported  
 Last Passing Date: Not reported  
 Test Expire Date: Not reported

Tank Number: 4  
**Tank Status: Exempt from registration**  
 Tank Capacity: 2000  
 Tank Substance: Heating Oil  
 Last Used Date: 12/1/1973  
 OSFM First Notify Date: 5/16/1997  
 Red Tag Issue Date: Not reported  
 Install Date: Not reported  
**Green Tag Decal: Not reported**  
**Green Tag Issue Date: Not reported**  
**Green Tag Expire Date: Not reported**  
 Fee Due: Not reported  
 Motor Fuel Permit Inspection Date: Not reported  
 Motor Fuel Permit Expiration Date: Not reported  
 MOTOR FUEL TYPE: Not reported  
 Pending Nov: N  
 IEMA: Not reported  
 Equipment Type: Not reported  
 Equipment: Not reported  
 Last Passing Date: Not reported  
 Test Expire Date: Not reported

MAP FINDINGS  
FOCUS MAP 6

Map ID	Site	Database(s)	EPA ID Number
136	<b>MIXED USE BUILDING (RESIDENTIAL/COMMERCIAL)</b> <b>5242 S. HYDE PARK BLVD.</b> <b>CHICAGO, IL 60615</b>  UST: Facility ID: 2044894 Facility Status: EXEMPT <b>Facility Type: COMMERCIAL / RETAIL</b> Owner Id: U0036097 Owner Name: 5242 S. Hyde Park, LLC Owner Address: 32 N. Dean Street, 2nd Floor Owner City, St, Zip: Englewood, NJ 7631  Tank Number: 1 <b>Tank Status: Exempt from registration</b> Tank Capacity: 10000 Tank Substance: Heating Oil Last Used Date: 12/31/1973 OSFM First Notify Date: Not reported Red Tag Issue Date: Not reported Install Date: Not reported <b>Green Tag Decal: Not reported</b> <b>Green Tag Issue Date: Not reported</b> <b>Green Tag Expire Date: Not reported</b> Fee Due: Not reported Motor Fuel Permit Inspection Date: Not reported Motor Fuel Permit Expiration Date: Not reported MOTOR FUEL TYPE: Not reported Pending Nov: N IEMA: Not reported Equipment Type: Not reported Equipment: Not reported Last Passing Date: Not reported Test Expire Date: Not reported	IL UST	U004179104 N/A
136	<b>RAINBOW CLEANERS</b> <b>1648 E 53RD ST</b> <b>CHICAGO, IL</b>  EDR Historical Cleaners: Name: RAINBOW CLEANERS Year: 2003 Type: CLEANERS  Name: RAINBOW CLEANERS Year: 2005 Address: 1648 E 53RD ST  Name: RAINBOW CLEANERS Year: 2006 Address: 1648 E 53RD ST  Name: RAINBOW CLEANERS Year: 2007 Address: 1648 E 53RD ST  Name: RAINBOW CLEANERS Year: 2008 Address: 1648 E 53RD ST	EDR Hist Cleaner	1009186924 N/A



MAP FINDINGS  
FOCUS MAP 6

Map ID	Site	Database(s)	EPA ID Number
	<b>RAINBOW CLEANERS (Continued)</b>		<b>1009186924</b>
	Name: RAINBOW CLEANERS Year: 2010 Address: 1648 E 53RD ST		
	Name: RAINBOW CLEANERS Year: 2011 Address: 1648 E 53RD ST		
	Name: RAINBOW CLEANERS Year: 2012 Address: 1648 E 53RD ST		
136	<b>KRANSTOVER ALBERT H 1645 E 53D CHICAGO, IL</b>  EDR Historical Cleaners: Name: KRANSTOVER ALBERT H Year: 1923 Type: CLEANERS ANTD DYERS CONTD  Name: PARIS CLEANERS Year: 1928 Type: CLOTHES PRESSEERS AND CLEANERS	<b>EDR Hist Cleaner</b>	<b>1009213544 N/A</b>
136	<b>DEL PRADO APARTMENTS 5307 S HYDE PARK BLVD CHICAGO, IL 60615</b>  UST: Facility ID: 2035676 Facility Status: CLOSED <b>Facility Type: COMMERCIAL / RETAIL</b> Owner Id: U0025837 Owner Name: Wmfmt Real Estate Lp Owner Address: 600 Las Colinas Blvd Owner City,St,Zip: Irving, TX 75039  Tank Number: 1 <b>Tank Status: Removed</b> Tank Capacity: 8500 Tank Substance: Heating Oil Last Used Date: 1/1/1902 OSFM First Notify Date: 5/20/1997 Red Tag Issue Date: Not reported Install Date: Not reported <b>Green Tag Decal: Not reported</b> <b>Green Tag Issue Date: Not reported</b> <b>Green Tag Expire Date: Not reported</b> Fee Due: Not reported Motor Fuel Permit Inspection Date: Not reported Motor Fuel Permit Expiration Date: Not reported MOTOR FUEL TYPE: Not reported Pending Nov: N IEMA: Not reported Equipment Type: Not reported	<b>IL UST</b>	<b>U003193662 N/A</b>

MAP FINDINGS  
FOCUS MAP 6

Map ID	Site	Database(s)	EPA ID Number
	<b>DEL PRADO APARTMENTS (Continued)</b>		<b>U003193662</b>
	Equipment:	Not reported	
	Last Passing Date:	Not reported	
	Test Expire Date:	Not reported	
<b>136</b>	<b>MACS PROPERTIES 5337 S HYDE PARK BLVD CHICAGO, IL 60615</b>	<b>RCRA-CESQG</b>	<b>1014916613 ILR000167205</b>
	RCRA-CESQG:		
	Date form received by agency:	09/14/2011	
	Facility name:	MACS PROPERTIES	
	Facility address:	5337 S HYDE PARK BLVD CHICAGO, IL 60615	
	EPA ID:	ILR000167205	
	Mailing address:	5418 S WOODLAWN AVE STE G CHICAGO, IL 60615	
	Contact:	BOGDAN TARASZKA	
	Contact address:	Not reported Not reported	
	Contact country:	US	
	Contact telephone:	(773) 347-3476	
	Contact email:	Not reported	
	EPA Region:	05	
	Classification:	Conditionally Exempt Small Quantity Generator	
	Description:	Handler: generates 100 kg or less of hazardous waste per calendar month, and accumulates 1000 kg or less of hazardous waste at any time; or generates 1 kg or less of acutely hazardous waste per calendar month, and accumulates at any time: 1 kg or less of acutely hazardous waste; or 100 kg or less of any residue or contaminated soil, waste or other debris resulting from the cleanup of a spill, into or on any land or water, of acutely hazardous waste; or generates 100 kg or less of any residue or contaminated soil, waste or other debris resulting from the cleanup of a spill, into or on any land or water, of acutely hazardous waste during any calendar month, and accumulates at any time: 1 kg or less of acutely hazardous waste; or 100 kg or less of any residue or contaminated soil, waste or other debris resulting from the cleanup of a spill, into or on any land or water, of acutely hazardous waste	
	Owner/Operator Summary:		
	Owner/operator name:	SILLIMAN GROUP LLC	
	Owner/operator address:	5418 S WOODLAWN AVE STE G CHICAGO, IL 60615	
	Owner/operator country:	US	
	Owner/operator telephone:	Not reported	
	Legal status:	Private	
	Owner/Operator Type:	Owner	
	Owner/Op start date:	09/14/2011	
	Owner/Op end date:	Not reported	
	Owner/operator name:	MACS PROPERTIES	
	Owner/operator address:	Not reported Not reported	
	Owner/operator country:	US	
	Owner/operator telephone:	Not reported	
	Legal status:	Private	
	Owner/Operator Type:	Operator	

MAP FINDINGS  
FOCUS MAP 6

Map ID Site Database(s) EPA ID Number

**MACS PROPERTIES (Continued)**

**1014916613**

Owner/Op start date: 09/14/2011  
Owner/Op end date: Not reported

Handler Activities Summary:

U.S. importer of hazardous waste: No  
Mixed waste (haz. and radioactive): No  
Recycler of hazardous waste: No  
Transporter of hazardous waste: No  
Treater, storer or disposer of HW: No  
Underground injection activity: No  
On-site burner exemption: No  
Furnace exemption: No  
Used oil fuel burner: No  
Used oil processor: No  
Used oil refiner: No  
Used oil fuel marketer to burner: No  
Used oil Specification marketer: No  
Used oil transfer facility: No  
Used oil transporter: No

. Waste code: D008  
. Waste name: LEAD

Violation Status: No violations found

137

**FUTURE UNIVERSITY THEATRE  
5236 S. HARPER AVENUE  
CHICAGO, IL 60615**

**IL UST U004192685  
N/A**

UST:

Facility ID: 2045184  
Facility Status: EXEMPT  
**Facility Type: SCHOOL/COLLEGE**  
Owner Id: U0015428  
Owner Name: University of Chicago  
Owner Address: 5555 S. Ellis Ave.  
Owner City,St,Zip: Chicago, IL 60637

Tank Number: 1  
**Tank Status: Exempt from registration**  
Tank Capacity: 2500  
Tank Substance: Heating Oil  
Last Used Date: 12/31/1973  
OSFM First Notify Date: Not reported  
Red Tag Issue Date: Not reported  
Install Date: Not reported  
**Green Tag Decal: Not reported**  
**Green Tag Issue Date: Not reported**  
**Green Tag Expire Date: Not reported**  
Fee Due: Not reported  
Motor Fuel Permit Inspection Date: Not reported  
Motor Fuel Permit Expiration Date: Not reported  
MOTOR FUEL TYPE: Not reported  
Pending Nov: N  
IEMA: 12-0274  
Equipment Type: Not reported  
Equipment: Not reported  
Last Passing Date: Not reported

MAP FINDINGS  
FOCUS MAP 6

Map ID	Site	Database(s)	EPA ID Number
	<b>FUTURE UNIVERSITY THEATRE (Continued)</b>		<b>U004192685</b>
	Test Expire Date:	Not reported	
<b>137</b>	<b>CHICAGO, UNIVERSITY OF 5240 SOUTH HARPER AVENUE CHICAGO, IL 60615</b>	<b>IL LUST</b>	<b>S112056853 N/A</b>
	LUST:		
	Incident Num:	20120274	
	IL EPA Id:	0316415076	
	Product:	Other Petroleum	
	IEMA Date:	03/30/2012	
	Project Manager:	South	
	Project Manager Phone:	(217) 558-0347	
	Email:	Shirlene.South@illinois.gov	
	PRP Name:	Not reported	
	PRP Contact:	Not reported	
	PRP Address:	Not reported	
	PRP City,St,Zip:	Not reported	
	PRP Phone:	Not reported	
	Site Classification:	Not reported	
	Section 57.5(g) Letter:	734	
	Date Section 57.5(g) Letter:	Not reported	
	Non LUST Determination Letter:	Not reported	
	20 Report Received:	04/11/2012	
	45 Report Received:	05/24/2012	
	<b>NFA/NFR Letter:</b>	<b>03/20/2013</b>	
	NFR Date Recorded:	04/24/2013	
<b>137</b>	<b>COOPER CARLTON GARAGE 1600 E 53D CHICAGO, IL</b>	<b>EDR Hist Auto</b>	<b>1009102345 N/A</b>
	EDR Historical Auto Stations:		
	Name:	FIFTY THIRD STREET GARAGE	
	Year:	1923	
	Type:	AUTOMOBILE GARAGES	
	Name:	COOPER CARLTON GARAGE	
	Year:	1928	
	Type:	AUTOMOBILE GARAGES	
<b>137</b>	<b>FOR U SERVICE CENTER INC 1608 E 53RD ST CHICAGO, IL 60615</b>	<b>FINDS</b>	<b>1008136466 N/A</b>
	FINDS:		
	Registry ID:	110018331624	
	Environmental Interest/Information System		
	ACES (Illinois - Agency Compliance And Enforcement System) is the Illinois EPA Project to facilitate the permitting operations		

MAP FINDINGS  
FOCUS MAP 6

Map ID	Site	Database(s)	EPA ID Number
137	<p><b>1608 E 53RD ST CHICAGO, IL 60615</b></p> <p>EDR Historical Auto Stations:</p> <p>Name: FULLERTON AUTO BODY Year: 2004 Address: 1608 E 53RD ST</p> <p>Name: FULLERTON AUTO BODY SERVICES Year: 2005 Address: 1608 E 53RD ST</p> <p>Name: FULLERTON AUTO BODY SERVICES Year: 2007 Address: 1608 E 53RD ST</p>	EDR Hist Auto	1015254256 N/A
137	<p><b>1610 E 53RD ST CHICAGO, IL 60615</b></p> <p>EDR Historical Cleaners:</p> <p>Name: CORNELL DRY CLEANERS Year: 2003 Type: CLEANERS</p> <p>Name: CORNELL DRY CLEANERS Year: 2001 Address: 1610 E 53RD ST</p>	EDR Hist Cleaner	1009189091 N/A
137	<p><b>CORNELL CLEANERS 1610 EAST 53RD STREET CHICAGO, IL 60615</b></p> <p>IL INSTUTIONAL CONTROL:</p> <p>Illinois EPA Id: 0316415002 NFR Letter: 04/20/2011 Date NFR Recorded: 05/06/2011 Comprehensive / Focused: Focused Remediation Applicant Name: David Nelson RA Company: DRW Cornell Propety, LLC RA Address: 540 West Madison Street RA City,St,Zip: Chicago, IL 60661 Worker Caution: No Acres: 0.6 Land Use: Residential or Industrial/Commercial Ground Water Use Restriction: No Highway Authority Agreement: No Ordinance: Yes Industrial - Commercial: No Slab on Grade: No BCT: No Building Slab: No Asphalt Used: No Concrete Used: No Clean Soil 3ft: No Clean Soil 10ft: No Alternate Barrier: No</p>	IL INST CONTROL IL SRP	S110764142 N/A

MAP FINDINGS  
FOCUS MAP 6

Map ID	Site	Database(s)	EPA ID Number
--------	------	-------------	---------------

**CORNELL CLEANERS (Continued)**

**S110764142**

SRP:

IL EPA Id: 0316415002  
 US EPA Id: ILD981797921  
 Longitude: -87.586138  
 Latitude: 41.799847  
 Contact Name: David Nelson  
 Contact Address: 540 West Madison Street  
 Contact City,St,Zip: Chicago, IL 60661  
 Contact Phone: (312) 542-3161  
 Date Enrolled: 02/24/2011  
 Point Of Contact: Ronald W. Schrack, P.E.  
 Consultant Company: Schrack Environmental Consulting, Inc.  
 Consultant Address: 14106 South Naperville Road  
 Consultant City,St,Zip: Plainfield, IL 60544  
 Consultant Phone: (815) 254-4007  
 Proj Mgr Assigned: Max Twum  
 Sec. 4 Letter Date: Not reported  
 Active: No  
 No Further Remediation Letter Dt: 04/20/2011  
 Remediation Applicant Co: DRW Cornell Property, LLC  
 Effective: True  
 Remediation Applicant Name: David Nelson  
 Remediation Applicant Company: DRW Cornell Propety, LLC  
 Remediation Applicant Address: 540 West Madison Street  
 Remediation Applicant City,St,Zip: Chicago, IL 60661  
 Illinois EPA: 0316415002  
 Site Name: Cornell Cleaners  
 NFR Letter: 2011-04-20  
 NFR Letter Date Recorded: 2011-05-06  
 Comprehensive/Focused: Focused  
 Worker Caution: No  
 Acres: 0.6  
 Land Use: Residential or Industrial/Commercial  
 Ground Water Use Restriction: No  
 Highway Authority Agreement: No  
 Ordinance: Yes  
 Industrial - Commercial: No  
 Slab on Grade: No  
 BCT: No  
 Building Slab: No  
 Asphalt Used: No  
 Concrete Used: No  
 Clean Soil 3ft: No  
 Clean Soil 10ft: No  
 Alternate Barrier: No

137

**CORNELL DRY CLEANERS  
1610 E 53RD ST  
CHICAGO, IL 60615**

**FINDS 1007153992  
IL AIRS N/A  
IL BOL  
IL CHICAGO ENV**

FINDS:

Registry ID: 110016690348

Environmental Interest/Information System

MAP FINDINGS  
FOCUS MAP 6

Map ID Site Database(s) EPA ID Number

**CORNELL DRY CLEANERS (Continued)**

**1007153992**

AFS (Aerometric Information Retrieval System (AIRS) Facility Subsystem) replaces the former Compliance Data System (CDS), the National Emission Data System (NEDS), and the Storage and Retrieval of Aerometric Data (SAROAD). AIRS is the national repository for information concerning airborne pollution in the United States. AFS is used to track emissions and compliance data from industrial plants. AFS data are utilized by states to prepare State Implementation Plans to comply with regulatory programs and by EPA as an input for the estimation of total national emissions. AFS is undergoing a major redesign to support facility operating permits required under Title V of the Clean Air Act.

**AIR EMISSIONS CLASSIFICATION UNKNOWN**

ACES (Illinois - Agency Compliance And Enforcement System) is the Illinois EPA Project to facilitate the permitting operations

RCRAInfo is a national information system that supports the Resource Conservation and Recovery Act (RCRA) program through the tracking of events and activities related to facilities that generate, transport, and treat, store, or dispose of hazardous waste. RCRAInfo allows RCRA program staff to track the notification, permit, compliance, and corrective action activities required under RCRA.

**AIR MINOR**

**IL AIRS:**

Facility ID: 28859  
ID Number: 031600GNP  
Year: Not reported  
Contact Name: Kap Zyou  
Contact Title: Not reported  
Contact Tele: Not reported  
Contact Extention: Not reported  
Contact EMail: Not reported  
Contact Fax: Not reported  
Cease Operation Date: Not reported  
SIC Code: 7216  
Address Type Code: LOC

**BOL:**

Site Id: 170000063712  
Inv Num: 0316415002  
Interest Name: Cornell Cleaners-formerly  
Interest Type: BOL  
Media Code: LAND

**CHICAGO ENV:**

Map Location: 1610 E 53RD STCHICAGO, IL(41.79959, -87.587229)  
Complaints: Y  
Neshaps & Demolition Notices: Not reported  
Enforcement: Not reported  
Inspections: Y  
Permits: Y  
Tanks: Not reported

MAP FINDINGS  
FOCUS MAP 6

Map ID	Site	Database(s)	EPA ID Number
--------	------	-------------	---------------

**CORNELL DRY CLEANERS (Continued)**

1007153992

Holds & Lust Nfr: Not reported  
Latitude: 41.79959  
Longitude: -87.587229

137

**CORNELL CLEANERS  
1610 E 53RD  
CHICAGO, IL 60615**

RCRA-SQG

1000312728  
ILD981797921

RCRA-SQG:

Date form received by agency: 12/19/1986  
Facility name: CORNELL CLEANERS  
Facility address: 1610 E 53RD  
CHICAGO, IL 60615  
EPA ID: ILD981797921  
Contact: KAP RYOU  
Contact address: 1610 E 53RD  
CHICAGO, IL 60615  
Contact country: US  
Contact telephone: (312) 288-4300  
Contact email: Not reported  
EPA Region: 05  
Classification: Small Small Quantity Generator  
Description: Handler: generates more than 100 and less than 1000 kg of hazardous waste during any calendar month and accumulates less than 6000 kg of hazardous waste at any time; or generates 100 kg or less of hazardous waste during any calendar month, and accumulates more than 1000 kg of hazardous waste at any time

Owner/Operator Summary:

Owner/operator name: RYOU KAP  
Owner/operator address: ADDRESS NOT REPORTED  
CITY NOT REPORTED, AK 99998  
Owner/operator country: Not reported  
Owner/operator telephone: (312) 555-1212  
Legal status: Private  
Owner/Operator Type: Owner  
Owner/Op start date: Not reported  
Owner/Op end date: Not reported

Owner/operator name: NAME NOT REPORTED  
Owner/operator address: ADDRESS NOT REPORTED  
CITY NOT REPORTED, AK 99998  
Owner/operator country: Not reported  
Owner/operator telephone: (312) 555-1212  
Legal status: Private  
Owner/Operator Type: Operator  
Owner/Op start date: Not reported  
Owner/Op end date: Not reported

Handler Activities Summary:

U.S. importer of hazardous waste: No  
Mixed waste (haz. and radioactive): No  
Recycler of hazardous waste: No  
Transporter of hazardous waste: No  
Treater, storer or disposer of HW: No  
Underground injection activity: No  
On-site burner exemption: No



MAP FINDINGS  
FOCUS MAP 6

Map ID	Site	Database(s)	EPA ID Number
--------	------	-------------	---------------

**CORNELL CLEANERS (Continued)**

**1000312728**

Furnace exemption: No  
 Used oil fuel burner: No  
 Used oil processor: No  
 User oil refiner: No  
 Used oil fuel marketer to burner: No  
 Used oil Specification marketer: No  
 Used oil transfer facility: No  
 Used oil transporter: No

. Waste code: F002

. Waste name: THE FOLLOWING SPENT HALOGENATED SOLVENTS: TETRACHLOROETHYLENE, METHYLENE CHLORIDE, TRICHLOROETHYLENE, 1,1,1-TRICHLOROETHANE, CHLOROBENZENE, 1,1,2-TRICHLORO-1,2,2-TRIFLUOROETHANE, ORTHO-DICHLOROBENZENE, TRICHLOROFLUOROMETHANE, AND 1,1,2, TRICHLOROETHANE; ALL SPENT SOLVENT MIXTURES/BLENDS CONTAINING, BEFORE USE, A TOTAL OF TEN PERCENT OR MORE (BY VOLUME) OF ONE OR MORE OF THE ABOVE HALOGENATED SOLVENTS OR THOSE SOLVENTS LISTED IN F001, F004, AND F005; AND STILL BOTTOMS FROM THE RECOVERY OF THESE SPENT SOLVENTS AND SPENT SOLVENT MIXTURES.

Violation Status: No violations found

137

**1612 E 53RD ST  
CHICAGO, IL**

**IL CHICAGO ENV S116606731  
N/A**

CHICAGO ENV:

Map Location: 1612 E 53RD STCHICAGO, IL(41.799602, -87.586038)  
 Complaints: Not reported  
 Neshaps & Demolition Notices: Y  
 Enforcement: Not reported  
 Inspections: Y  
 Permits: Not reported  
 Tanks: Not reported  
 Holds & Lust Nfr: Not reported  
 Latitude: 41.799602  
 Longitude: -87.586038

137

**1612 E 53RD  
1612 E 53RD  
CHICAGO, IL 60612**

**FINDS 1010448745  
N/A**

FINDS:

Registry ID: 110031465073

Environmental Interest/Information System

ACES (Illinois - Agency Compliance And Enforcement System) is the Illinois EPA Project to facilitate the permitting operations

MAP FINDINGS  
FOCUS MAP 6

Map ID	Site	Database(s)	EPA ID Number
137	<b>VACANT LOT</b> <b>1530 E. 53RD STREET</b> <b>CHICAGO, IL 60615</b>  UST: Facility ID: 2045009 Facility Status: EXEMPT <b>Facility Type: VACANT</b> Owner Id: U0021715 Owner Name: Lake Park Associates Owner Address: 747 N. LaSalle Street Owner City,St,Zip: Chicago, IL 60654  Tank Number: 1 <b>Tank Status: Exempt from registration</b> Tank Capacity: 2000 Tank Substance: Heating Oil Last Used Date: 12/31/1973 OSFM First Notify Date: Not reported Red Tag Issue Date: Not reported Install Date: Not reported <b>Green Tag Decal: Not reported</b> <b>Green Tag Issue Date: Not reported</b> <b>Green Tag Expire Date: Not reported</b> Fee Due: Not reported Motor Fuel Permit Inspection Date: Not reported Motor Fuel Permit Expiration Date: Not reported MOTOR FUEL TYPE: Not reported Pending Nov: N IEMA: Not reported Equipment Type: Not reported Equipment: Not reported Last Passing Date: Not reported Test Expire Date: Not reported	IL UST	U004183491 N/A
137	<b>HERZKA IGNATZ G</b> <b>1618 E 53D</b> <b>CHICAGO, IL</b>  EDR Historical Cleaners: Name: HERZKA IGNATZ G Year: 1923 Type: CLEANERS ANTD DYERS CONTD	EDR Hist Cleaner	1009211195 N/A
137	<b>1607 E 53RD ST</b> <b>CHICAGO, IL 60615</b>  EDR Historical Cleaners: Name: CORNELL DRY CLEANERS Year: 2008 Address: 1607 E 53RD ST  Name: CORNELL DRY CLEANERS Year: 2009 Address: 1607 E 53RD ST	EDR Hist Cleaner	1015000374 N/A

MAP FINDINGS  
FOCUS MAP 6

Map ID	Site	Database(s)	EPA ID Number
137	<b>1607 E 53RD ST CHICAGO, IL</b>  CHICAGO ENV: Map Location: 1607 E 53RD STCHICAGO, IL(41.799591, -87.587012) Complaints: Not reported Neshaps & Demolition Notices: Not reported Enforcement: Not reported Inspections: Y Permits: Not reported Tanks: Not reported Holds & Lust Nfr: Not reported Latitude: 41.799591 Longitude: -87.587012	IL CHICAGO ENV	S116606712 N/A
137	<b>GOROWAY HARRY H 1607 E 53D CHICAGO, IL</b>  EDR Historical Cleaners: Name: GOROWAY HARRY H Year: 1928 Type: LAUNDRIES HAND	EDR Hist Cleaner	1009201871 N/A
137	<b>1609 E 53RD ST CHICAGO, IL 60615</b>  EDR Historical Cleaners: Name: CORNELL DRY CLEANERS Year: 2010 Address: 1609 E 53RD ST  Name: CORNELL DRY CLEANERS Year: 2011 Address: 1609 E 53RD ST  Name: CORNELL DRY CLEANERS Year: 2012 Address: 1609 E 53RD ST	EDR Hist Cleaner	1015000463 N/A
137	<b>1611 E 53RD ST CHICAGO, IL</b>  CHICAGO ENV: Map Location: 1611 E 53RD STCHICAGO, IL(41.799589, -87.586831) Complaints: Y Neshaps & Demolition Notices: Not reported Enforcement: Not reported Inspections: Y Permits: Not reported Tanks: Not reported Holds & Lust Nfr: Not reported Latitude: 41.799589 Longitude: -87.586831	IL CHICAGO ENV	S116606726 N/A

MAP FINDINGS  
FOCUS MAP 6

Map ID	Site	Database(s)	EPA ID Number
137	<b>HYDE PARK LAUNDRY</b> <b>1545 E 53D</b> <b>CHICAGO, IL</b>  EDR Historical Cleaners: Name: HYDE PARK LAUNDRY Year: 1928 Type: LAUNDRIES	EDR Hist Cleaner	1009198430 N/A
137	<b>1525 E 53RD ST</b> <b>CHICAGO, IL 60615</b>  EDR Historical Auto Stations: Name: WALKER AUTOMATED SERVICES Year: 2009 Address: 1525 E 53RD ST	EDR Hist Auto	1015243298 N/A
137	<b>HYDE PARK FACILITIES, INC.</b> <b>1525 EAST 53RD STREET</b> <b>CHICAGO, IL 60615</b>  LUST: Incident Num: 20121242 IL EPA Id: 0316415078 Product: Other Petroleum IEMA Date: 11/30/2012 Project Manager: Harlow Project Manager Phone: (217) 524-7650 Email: Robert.Harlow@illinois.gov PRP Name: Not reported PRP Contact: Not reported PRP Address: Not reported PRP City,St,Zip: Not reported PRP Phone: Not reported Site Classification: Not reported Section 57.5(g) Letter: 734 Date Section 57.5(g) Letter: Not reported Non LUST Determination Letter: Not reported 20 Report Received: 12/24/2012 45 Report Received: 12/24/2012 <b>NFA/NFR Letter: 02/15/2013</b> NFR Date Recorded: 03/12/2013	IL LUST	S112351890 N/A
137	<b>HYDE PARK BANK BLDG.</b> <b>1525 E. 53RD STREET</b> <b>CHICAGO, IL 60615</b>  UST: Facility ID: 2030827 Facility Status: CLOSED <b>Facility Type: PRIVATE INSTITUTION</b> Owner Id: U0020243 Owner Name: Hyde Park Facilities, Inc. Owner Address: 1525 E. 53rd Street Owner City,St,Zip: Chicago, IL 60615	IL UST	U001142580 N/A

MAP FINDINGS  
FOCUS MAP 6

Map ID Site Database(s) EPA ID Number

**HYDE PARK BANK BLDG. (Continued)**

**U001142580**

Tank Number: 1  
**Tank Status:** **Removed**  
 Tank Capacity: 9000  
 Tank Substance: Heating Oil  
 Last Used Date: 2/1/1995  
 OSFM First Notify Date: 7/1/1992  
 Red Tag Issue Date: Not reported  
 Install Date: Not reported  
**Green Tag Decal:** **Not reported**  
**Green Tag Issue Date:** **Not reported**  
**Green Tag Expire Date:** **Not reported**  
 Fee Due: \$0.00  
 Motor Fuel Permit Inspection Date: Not reported  
 Motor Fuel Permit Expiration Date: Not reported  
 MOTOR FUEL TYPE: Not reported  
 Pending Nov: N  
 IEMA: 12-1242  
 Equipment Type: Not reported  
 Equipment: Not reported  
 Last Passing Date: Not reported  
 Test Expire Date: Not reported

Tank Number: 2  
**Tank Status:** **Removed**  
 Tank Capacity: 1000  
 Tank Substance: Heating Oil  
 Last Used Date: 4/30/1986  
 OSFM First Notify Date: 11/30/2012  
 Red Tag Issue Date: Not reported  
 Install Date: Not reported  
**Green Tag Decal:** **Not reported**  
**Green Tag Issue Date:** **Not reported**  
**Green Tag Expire Date:** **Not reported**  
 Fee Due: \$0.00  
 Motor Fuel Permit Inspection Date: Not reported  
 Motor Fuel Permit Expiration Date: Not reported  
 MOTOR FUEL TYPE: Not reported  
 Pending Nov: N  
 IEMA: Not reported  
 Equipment Type: Not reported  
 Equipment: Not reported  
 Last Passing Date: Not reported  
 Test Expire Date: Not reported

Tank Number: 3  
**Tank Status:** **Removed**  
 Tank Capacity: 1000  
 Tank Substance: Heating Oil  
 Last Used Date: 4/30/1986  
 OSFM First Notify Date: 12/12/2012  
 Red Tag Issue Date: Not reported  
 Install Date: Not reported  
**Green Tag Decal:** **Not reported**  
**Green Tag Issue Date:** **Not reported**  
**Green Tag Expire Date:** **Not reported**

MAP FINDINGS  
FOCUS MAP 6

Map ID	Site	Database(s)	EPA ID Number
	<b>HYDE PARK BANK BLDG. (Continued)</b>		<b>U001142580</b>
	Fee Due: \$0.00 Motor Fuel Permit Inspection Date: Not reported Motor Fuel Permit Expiration Date: Not reported MOTOR FUEL TYPE: Not reported Pending Nov: N IEMA: Not reported Equipment Type: Not reported Equipment: Not reported Last Passing Date: Not reported Test Expire Date: Not reported		
137	<b>1507 E 53RD ST CHICAGO, IL 60615</b>	<b>EDR Hist Cleaner</b>	<b>1014996603 N/A</b>
	EDR Historical Cleaners: Name: ROMI CLEANERS INC Year: 2005 Address: 1507 E 53RD ST		
137	<b>1507 E 53RD ST CHICAGO, IL 60615</b>	<b>EDR Hist Auto</b>	<b>1015239447 N/A</b>
	EDR Historical Auto Stations: Name: ULTIMATE AUTO SPA INC Year: 2003 Address: 1507 E 53RD ST		
137	<b>HYDE PARK LAUNDRY CO 1547 E 53D CHICAGO, IL</b>	<b>EDR Hist Cleaner</b>	<b>1009215125 N/A</b>
	EDR Historical Cleaners: Name: HYDE PARK LAUNDRY CO Year: 1923 Type: LAUNDRIES		
137	<b>PARKER LEONARD A 5321 LK PK AV CHICAGO, IL</b>	<b>EDR Hist Auto</b>	<b>1009104579 N/A</b>
	EDR Historical Auto Stations: Name: PARKER LEONARD A Year: 1928 Type: AUTOMOBILE GARAGES		

MAP FINDINGS  
FOCUS MAP 6

Map ID	Site	Database(s)	EPA ID Number
137	<b>UNIVARSAL AUTO RADIATOR REPAIRS</b> <b>5331 LK PK AV</b> <b>CHICAGO, IL</b>  EDR Historical Auto Stations: Name: UNIVARSAL AUTO RADIATOR REPAIRS Year: 1923 Type: AUTOMOBILE REPAIRING	EDR Hist Auto	1009112472 N/A
137	<b>BEST HAND LAUNDRY</b> <b>5337 LK PK AV</b> <b>CHICAGO, IL</b>  EDR Historical Cleaners: Name: BEST HAND LAUNDRY Year: 1923 Type: LAUNDRIES  Name: HIRSH MAX Year: 1928 Type: LAUNDRIES HAND	EDR Hist Cleaner	1009201588 N/A
137	<b>HYDE PARK REDEVELOPMENT ASSOC., LTD. PARTNERSHIP</b> <b>5330 SOUTH HARPER AVENUE</b> <b>CHICAGO, IL 60615</b>  LUST: Incident Num: 20021753 IL EPA Id: 0316415031 Product: Other Petroleum IEMA Date: 12/05/2002 Project Manager: Jones Project Manager Phone: (217) 524-1253 Email: Steve.Jones@illinois.gov PRP Name: Hyde Park Redevelopment Assoc., Ltd. Partnership PRP Contact: Patricia Zinovik PRP Address: 800 South Milwaukee Ave., Suite 170 PRP City,St,Zip: Libertyville, IL 60048 PRP Phone: 8478166400 Site Classification: Not reported Section 57.5(g) Letter: P.A. Date Section 57.5(g) Letter: Not reported Non LUST Determination Letter: Not reported 20 Report Received: 12/16/2002 45 Report Received: 01/21/2003 <b>NFA/NFR Letter: 11/13/2003</b> NFR Date Recorded: 03/08/2004	IL LUST	S105815837 N/A

MAP FINDINGS  
FOCUS MAP 6

Map ID	Site	Database(s)	EPA ID Number
137	<b>FLAMINGO GARAGE</b> <b>5343 LK PK AV</b> <b>CHICAGO, IL</b>  EDR Historical Auto Stations: Name: FLAMINGO GARAGE Year: 1928 Type: AUTOMOBILE GARAGES	EDR Hist Auto	1009105700 N/A
137	<b>FIFTY FOURTH STREET GERAGE</b> <b>5344 LK PK AV</b> <b>CHICAGO, IL</b>  EDR Historical Auto Stations: Name: FIFTY FOURTH STREET GERAGE Year: 1923 Type: AUTOMOBILE GARAGES	EDR Hist Auto	1009118259 N/A
137	<b>CORNELL AVENUE APARTMENTS</b> <b>5326 S. CORNELL AVENUE</b> <b>CHICAGO, IL 60615</b>  UST: Facility ID: 2045019 Facility Status: EXEMPT <b>Facility Type: COMMERCIAL / RETAIL</b> Owner Id: U0036323 Owner Name: Cornell Avenue Apartments, L.P. Owner Address: 5326 S. Cornell Avenue Owner City,St,Zip: Chicago, IL 60615  Tank Number: 1 <b>Tank Status: Exempt from registration</b> Tank Capacity: 2000 Tank Substance: Heating Oil Last Used Date: 12/31/1973 OSFM First Notify Date: 12/19/2011 Red Tag Issue Date: Not reported Install Date: Not reported <b>Green Tag Decal: Not reported</b> <b>Green Tag Issue Date: Not reported</b> <b>Green Tag Expire Date: Not reported</b> Fee Due: Not reported Motor Fuel Permit Inspection Date: Not reported Motor Fuel Permit Expiration Date: Not reported MOTOR FUEL TYPE: Not reported Pending Nov: N IEMA: Not reported Equipment Type: Not reported Equipment: Not reported Last Passing Date: Not reported Test Expire Date: Not reported	IL UST	U004183501 N/A



MAP FINDINGS  
FOCUS MAP 6

Map ID	Site	Database(s)	EPA ID Number
137	<b>CORNELL AVENUE APARTMENTS LP 5326 SOUTH CORNELL AVENUE CHICAGO, IL 60615</b>	<b>IL LUST</b>	<b>S111286644 N/A</b>
	<p>LUST:</p> <p>Incident Num: 20110938            IL EPA Id: 0316415072            Product: Other Petroleum            IEMA Date: 08/31/2011            Project Manager: Layman            Project Manager Phone: (217) 524-4653            Email: Patricia.Layman@illinois.gov            PRP Name: Not reported            PRP Contact: Not reported            PRP Address: Not reported            PRP City,St,Zip: Not reported            PRP Phone: Not reported            Site Classification: Not reported            Section 57.5(g) Letter: 734            Date Section 57.5(g) Letter: Not reported            Non LUST Determination Letter: Not reported            20 Report Received: 09/21/2011            45 Report Received: 11/03/2011  <b>NFA/NFR Letter: 02/20/2014</b>            NFR Date Recorded: 03/20/2014</p>		
138	<b>UNIVERSITY OF CHICAGO/REAL ESTATE OPS 1330 E 53RD ST CHICAGO, IL 60615</b>	<b>IL LUST IL SPILLS IL AIRS IL BOL IL CHICAGO ENV</b>	<b>S107744382 N/A</b>
	<p>LUST:</p> <p>Incident Num: 20150557            IL EPA Id: 0316385007            Product: Gasoline            IEMA Date: 05/21/2015            Project Manager: Malcom            Project Manager Phone: (217) 524-9140            Email: James.Malcom@illinois.gov            PRP Name: Not reported            PRP Contact: Not reported            PRP Address: Not reported            PRP City,St,Zip: Not reported            PRP Phone: Not reported            Site Classification: Not reported            Section 57.5(g) Letter: 734            Date Section 57.5(g) Letter: Not reported            Non LUST Determination Letter: Not reported            20 Report Received: 06/05/2015            45 Report Received: 06/30/2015  <b>NFA/NFR Letter: 07/08/2015</b>            NFR Date Recorded: 07/30/2015</p> <p>SPILLS:</p> <p>Incident ID: 20130907            Incident Date: Not reported            Date Received: Not reported            Lust Ind: Yes</p>		

MAP FINDINGS  
FOCUS MAP 6

Map ID Site Database(s) EPA ID Number

**UNIVERSITY OF CHICAGO/REAL ESTATE OPS (Continued)**

**S107744382**

Facility Address: 1330 E. 53RD ST  
Facility City: CHICAGO  
PRP Name: University of Chicago/Commercial Real Estate Opera  
AC: Not reported  
Source Table: dbo\_tbl\_CONSTRUCTION101

Incident ID: 20150557  
Incident Date: 05/21/2015  
Date Received: Not reported  
Lust Ind: Yes  
Facility Address: 1330 E. 53RD ST,  
Facility City: CHICAGO  
PRP Name: Lake Park Associates Inc.  
AC: Not reported  
Source Table: dbo\_tbl\_CONSTRUCTION101

**IEMA SPILLS:**

Incident Number: H-2015-0557  
Incident Report Date: 05/21/2015  
Street Address Of Incident Location: 1330 E. 53rd. St  
Incident Location City: Chicago  
Incident Location County: Cook  
Entered By: Neal, John (IEMA)  
Date Entered: Not reported  
Data Input Status: Closed  
Leaking Underground Storage Tank (Lust)? : Yes  
Caller: Michael Glenn  
Caller Represents: United Analytical Services  
Hazmat Incident Type: Leak or spill  
Date/Time Occurred: Not reported  
Mile Post: na  
Section: na  
Township: na  
Range: na  
Area Involved: Fixed Facility  
Media/Medium Into Which Release Occurred: Ground  
Temp: unk  
Wind: unk  
Material Name: gasoline  
Type: Liquid  
Chris Code: unk  
CAS#: unk  
UN/NA #: unk  
302(A) Extremely Hazardous Substance?: No  
Is This A RCRA Hazardous Waste?: No  
Is This A RCRA Regulated Facility?: No  
Container Type: Under ground storage tank  
Container Size: 1 - 1,800 2 -800  
Amount Released: unk  
Rate Of Release/Min: Not reported  
Duration Of Release: unk  
Cause Of Release: old age  
Estimated Spill Extent: unk  
Spill Extent Units: Not reported  
Date/Time Incident Occurred: Not reported  
Check If Unknown (Occurrence): v  
Date/Time Discovered: 2015-05-21 08:30

MAP FINDINGS  
FOCUS MAP 6

Map ID	Site	Database(s)	EPA ID Number
--------	------	-------------	---------------

**UNIVERSITY OF CHICAGO/REAL ESTATE OPS (Continued)**

**S107744382**

Check If Unknown (Discovered):	Not reported
Where Taken:	na
On Scene Contact:	Michael Glenn
Public Health Risks/Precautions Taken:	no
Number Of People Evacuated:	none
Assistance Needed From State Agencies:	no
Containment/Cleanup Actions And Plans:	AQS Services is doing removal
Responsible Name:	Lake Park Associates Inc.
Facility Manager:	unk
Facility Manager Phone #:	unk
Street1:	5235 S. Harper Court 9th floor
Contacted ESDA?:	Not reported
ESDA On Scene?:	Not reported
Specific ESDA Agency Contacted:	Not reported
Contacted Fire Department?:	Not reported
Fire Department On Scene?:	Not reported
Name Of Fire Department Contacted:	Not reported
Contacted Police Department?:	Not reported
Police Department On Scene?:	Not reported
Name Of Police Department Contacted:	Not reported
Sheriff Police Department?:	Not reported
Sheriff Department On Scene?:	Not reported
Name Of Sheriff Department Contacted:	Not reported
Was An Agency Other Than ESDA:	Not reported
Fire Police Or Sheriff Contacted?:	Not reported
Was This Other Agency On Scene?:	v
Name Of Other Agency Contacted:	public health inspector for the city of Chicago
Agency Notified Name:	IEPA,NRTP,OSFM,IEMA Reg.4, Chic.F.D.
Date/Time Agency Notified:	2015-05-21 10:07
Narrative:	Not reported
Follow Up:	Not reported

**IL AIRS:**

Facility ID:	13523
ID Number:	031600FTW
Year:	Not reported
Contact Name:	Not reported
Contact Title:	Not reported
Contact Tele:	Not reported
Contact Extention:	Not reported
Contact EMail:	Not reported
Contact Fax:	Not reported
Cease Operation Date:	5/3/2000
SIC Code:	5541
Address Type Code:	LOC

**BOL:**

Site Id:	170000058586
Inv Num:	0316385007
Interest Name:	University of Chicago/Real Estate Ops
Interest Type:	BOL
Media Code:	LAND

**CHICAGO ENV:**

Map Location:	1330 E 53RD STCHICAGO, IL(41.799512, -87.59384)
Complaints:	Not reported

MAP FINDINGS  
FOCUS MAP 6

Map ID	Site	Database(s)	EPA ID Number
--------	------	-------------	---------------

**UNIVERSITY OF CHICAGO/REAL ESTATE OPS (Continued)**

**S107744382**

Neshaps & Demolition Notices: Y  
 Enforcement: Y  
 Inspections: Y  
 Permits: Y  
 Tanks: Y  
 Holds & Lust Nfr: Y  
 Latitude: 41.799512  
 Longitude: -87.59384

Map Location: 1330 E 53RD STCHICAGO, IL(41.799512, -87.59384)  
 Complaints: Not reported  
 Neshaps & Demolition Notices: Y  
 Enforcement: Y  
 Inspections: Y  
 Permits: Y  
 Tanks: Y  
 Holds & Lust Nfr: Y  
 Latitude: 41.799512  
 Longitude: -87.59384

138

**LAKE PARK ASSOCIATES  
1330 EAST 53RD STREET  
CHICAGO, IL 60615**

**IL LUST U000865562  
IL UST N/A**

**LUST:**

Incident Num: 932208  
 IL EPA Id: 0316385007  
 Product: Unleaded Gas  
 IEMA Date: 08/17/1993  
 Project Manager: Rossi  
 Project Manager Phone: (217) 782-9285  
 Email: Jenny.Rossi@illinois.gov  
 PRP Name: True Hyde Park Service Station  
 PRP Contact: Kammy Marcus  
 PRP Address: 1330 East 53rd St.  
 PRP City,St,Zip: Chicago, IL 60615  
 PRP Phone: Not reported  
 Site Classification: Not reported  
 Section 57.5(g) Letter: 731  
 Date Section 57.5(g) Letter: Not reported  
 Non LUST Determination Letter: Not reported  
 20 Report Received: 09/23/1993  
 45 Report Received: Not reported  
**NFA/NFR Letter: 02/24/2006**  
 NFR Date Recorded: 03/06/2006

Incident Num: 20130907  
 IL EPA Id: 0316385007  
 Product: Gasoline, Used Oil  
 IEMA Date: 08/14/2013  
 Project Manager: Malcom  
 Project Manager Phone: (217) 524-9140  
 Email: James.Malcom@illinois.gov  
 PRP Name: Not reported  
 PRP Contact: Not reported  
 PRP Address: Not reported  
 PRP City,St,Zip: Not reported  
 PRP Phone: Not reported

MAP FINDINGS  
FOCUS MAP 6

Map ID Site Database(s) EPA ID Number

**LAKE PARK ASSOCIATES (Continued)**

**U000865562**

Site Classification: Not reported  
 Section 57.5(g) Letter: 734  
 Date Section 57.5(g) Letter: Not reported  
 Non LUST Determination Letter: Not reported  
 20 Report Received: 08/23/2013  
 45 Report Received: 10/07/2013  
**NFA/NFR Letter: Not reported**  
 NFR Date Recorded: Not reported

UST:

Facility ID: 2009153  
 Facility Status: CLOSED  
**Facility Type: SELF-SERVICE STATION**  
 Owner Id: U0036952  
 Owner Name: Lake Park Associates  
 Owner Address: 1658 E. 53rd Street  
 Owner City,St,Zip: Chicago, IL 60615

Tank Number: 1  
**Tank Status: Removed**  
 Tank Capacity: 10000  
 Tank Substance: Gasoline  
 Last Used Date: Not reported  
 OSFM First Notify Date: 5/5/1986  
 Red Tag Issue Date: Not reported  
 Install Date: 5/1/1986  
**Green Tag Decal: M003847**  
**Green Tag Issue Date: 8/9/2011**  
**Green Tag Expire Date: 12/31/2013**  
 Fee Due: \$0.00  
 Motor Fuel Permit Inspection Date: Not reported  
 Motor Fuel Permit Expiration Date: Not reported  
 MOTOR FUEL TYPE: Not reported  
 Pending Nov: N  
 IEMA: 13-0907, 15-0557, 89-1854  
 Equipment Type: Not reported  
 Equipment: Not reported  
 Last Passing Date: Not reported  
 Test Expire Date: Not reported

Tank Number: 10  
**Tank Status: Exempt from registration**  
 Tank Capacity: 1800  
 Tank Substance: Gasoline  
 Last Used Date: 12/31/1973  
 OSFM First Notify Date: Not reported  
 Red Tag Issue Date: Not reported  
 Install Date: Not reported  
**Green Tag Decal: M003847**  
**Green Tag Issue Date: 8/9/2011**  
**Green Tag Expire Date: 12/31/2013**  
 Fee Due: Not reported  
 Motor Fuel Permit Inspection Date: Not reported  
 Motor Fuel Permit Expiration Date: Not reported  
 MOTOR FUEL TYPE: Not reported  
 Pending Nov: N

MAP FINDINGS  
FOCUS MAP 6

Map ID Site Database(s) EPA ID Number

LAKE PARK ASSOCIATES (Continued)

U000865562

IEMA: Not reported  
Equipment Type: Not reported  
Equipment: Not reported  
Last Passing Date: Not reported  
Test Expire Date: Not reported

Tank Number: 2  
**Tank Status:** **Removed**  
Tank Capacity: 6000  
Tank Substance: Gasoline  
Last Used Date: Not reported  
OSFM First Notify Date: 5/5/1986  
Red Tag Issue Date: Not reported  
Install Date: 5/1/1986  
**Green Tag Decal:** **M003847**  
**Green Tag Issue Date:** **8/9/2011**  
**Green Tag Expire Date:** **12/31/2013**  
Fee Due: \$0.00  
Motor Fuel Permit Inspection Date: Not reported  
Motor Fuel Permit Expiration Date: Not reported  
MOTOR FUEL TYPE: Not reported  
Pending Nov: N  
IEMA: Not reported  
Equipment Type: Not reported  
Equipment: Not reported  
Last Passing Date: Not reported  
Test Expire Date: Not reported

Tank Number: 3  
**Tank Status:** **Removed**  
Tank Capacity: 8000  
Tank Substance: Gasoline  
Last Used Date: Not reported  
OSFM First Notify Date: 5/5/1986  
Red Tag Issue Date: Not reported  
Install Date: 5/1/1986  
**Green Tag Decal:** **M003847**  
**Green Tag Issue Date:** **8/9/2011**  
**Green Tag Expire Date:** **12/31/2013**  
Fee Due: \$0.00  
Motor Fuel Permit Inspection Date: Not reported  
Motor Fuel Permit Expiration Date: Not reported  
MOTOR FUEL TYPE: Not reported  
Pending Nov: N  
IEMA: Not reported  
Equipment Type: Not reported  
Equipment: Not reported  
Last Passing Date: Not reported  
Test Expire Date: Not reported

Tank Number: 4  
**Tank Status:** **Removed**  
Tank Capacity: 550  
Tank Substance: Used Oil

MAP FINDINGS  
FOCUS MAP 6

Map ID Site Database(s) EPA ID Number

LAKE PARK ASSOCIATES (Continued)

U000865562

Last Used Date: 8/16/1990  
 OSFM First Notify Date: 5/5/1986  
 Red Tag Issue Date: Not reported  
 Install Date: 1/1/1976  
**Green Tag Decal: M003847**  
**Green Tag Issue Date: 8/9/2011**  
**Green Tag Expire Date: 12/31/2013**  
 Fee Due: \$0.00  
 Motor Fuel Permit Inspection Date: Not reported  
 Motor Fuel Permit Expiration Date: Not reported  
 MOTOR FUEL TYPE: Not reported  
 Pending Nov: N  
 IEMA: Not reported  
 Equipment Type: Not reported  
 Equipment: Not reported  
 Last Passing Date: Not reported  
 Test Expire Date: Not reported

Tank Number: 5  
**Tank Status: Exempt from registration**  
 Tank Capacity: 1000  
 Tank Substance: Heating Oil  
 Last Used Date: 1/1/1976  
 OSFM First Notify Date: 1/11/1991  
 Red Tag Issue Date: Not reported  
 Install Date: 1/1/1964  
**Green Tag Decal: M003847**  
**Green Tag Issue Date: 8/9/2011**  
**Green Tag Expire Date: 12/31/2013**  
 Fee Due: Not reported  
 Motor Fuel Permit Inspection Date: Not reported  
 Motor Fuel Permit Expiration Date: Not reported  
 MOTOR FUEL TYPE: Not reported  
 Pending Nov: N  
 IEMA: Not reported  
 Equipment Type: Not reported  
 Equipment: Not reported  
 Last Passing Date: Not reported  
 Test Expire Date: Not reported

Tank Number: 6  
**Tank Status: Removed**  
 Tank Capacity: 1000  
 Tank Substance: Used Oil  
 Last Used Date: 8/16/1990  
 OSFM First Notify Date: 1/11/1991  
 Red Tag Issue Date: Not reported  
 Install Date: 1/1/1976  
**Green Tag Decal: M003847**  
**Green Tag Issue Date: 8/9/2011**  
**Green Tag Expire Date: 12/31/2013**  
 Fee Due: \$0.00  
 Motor Fuel Permit Inspection Date: Not reported  
 Motor Fuel Permit Expiration Date: Not reported  
 MOTOR FUEL TYPE: Not reported

MAP FINDINGS  
FOCUS MAP 6

Map ID Site Database(s) EPA ID Number

LAKE PARK ASSOCIATES (Continued)

U000865562

Pending Nov: N  
IEMA: Not reported  
Equipment Type: Not reported  
Equipment: Not reported  
Last Passing Date: Not reported  
Test Expire Date: Not reported

Tank Number: 7  
**Tank Status:** **Removed**  
Tank Capacity: 1000  
Tank Substance: Used Oil  
Last Used Date: Not reported  
OSFM First Notify Date: 10/22/1991  
Red Tag Issue Date: Not reported  
Install Date: 10/1/1990  
**Green Tag Decal:** **M003847**  
**Green Tag Issue Date:** **8/9/2011**  
**Green Tag Expire Date:** **12/31/2013**  
Fee Due: \$0.00  
Motor Fuel Permit Inspection Date: Not reported  
Motor Fuel Permit Expiration Date: Not reported  
MOTOR FUEL TYPE: Not reported  
Pending Nov: N  
IEMA: Not reported  
Equipment Type: Not reported  
Equipment: Not reported  
Last Passing Date: Not reported  
Test Expire Date: Not reported

Tank Number: 8  
**Tank Status:** **Exempt from registration**  
Tank Capacity: 800  
Tank Substance: Gasoline  
Last Used Date: 12/31/1973  
OSFM First Notify Date: Not reported  
Red Tag Issue Date: Not reported  
Install Date: Not reported  
**Green Tag Decal:** **M003847**  
**Green Tag Issue Date:** **8/9/2011**  
**Green Tag Expire Date:** **12/31/2013**  
Fee Due: Not reported  
Motor Fuel Permit Inspection Date: Not reported  
Motor Fuel Permit Expiration Date: Not reported  
MOTOR FUEL TYPE: Not reported  
Pending Nov: N  
IEMA: Not reported  
Equipment Type: Not reported  
Equipment: Not reported  
Last Passing Date: Not reported  
Test Expire Date: Not reported

Tank Number: 9  
**Tank Status:** **Exempt from registration**  
Tank Capacity: 800



MAP FINDINGS  
FOCUS MAP 6

Map ID	Site	Database(s)	EPA ID Number
	<b>LAKE PARK ASSOCIATES (Continued)</b>		<b>U000865562</b>
	Tank Substance: Gasoline		
	Last Used Date: 12/31/1973		
	OSFM First Notify Date: Not reported		
	Red Tag Issue Date: Not reported		
	Install Date: Not reported		
	<b>Green Tag Decal: M003847</b>		
	<b>Green Tag Issue Date: 8/9/2011</b>		
	<b>Green Tag Expire Date: 12/31/2013</b>		
	Fee Due: Not reported		
	Motor Fuel Permit Inspection Date: Not reported		
	Motor Fuel Permit Expiration Date: Not reported		
	MOTOR FUEL TYPE: Not reported		
	Pending Nov: N		
	IEMA: Not reported		
	Equipment Type: Not reported		
	Equipment: Not reported		
	Last Passing Date: Not reported		
	Test Expire Date: Not reported		
<b>138</b>	<b>MOBIL OIL #05FME 1330 EAST 53RD ST. &amp; KIMBARK CHICAGO, IL 60615</b>	<b>IL LUST</b>	<b>S103292453 N/A</b>
	LUST:		
	Incident Num: 891854		
	IL EPA Id: 0316385007		
	Product: Gasoline		
	IEMA Date: 09/21/1989		
	Project Manager: Rossi		
	Project Manager Phone: (217) 782-9285		
	Email: Jenny.Rossi@illinois.gov		
	PRP Name: Mobil Oil Corp.		
	PRP Contact: Mike Holland		
	PRP Address: P.O. Box 874		
	PRP City,St,Zip: Joliet, IL 60434-0874		
	PRP Phone: Not reported		
	Site Classification: Not reported		
	Section 57.5(g) Letter: 731		
	Date Section 57.5(g) Letter: Not reported		
	Non LUST Determination Letter: Not reported		
	20 Report Received: Not reported		
	45 Report Received: Not reported		
	<b>NFA/NFR Letter: 02/24/2006</b>		
	NFR Date Recorded: 03/06/2006		
<b>139</b>	<b>UNIVERSITY OF CHICAGO 5355 S BLACKSTONE AVE CHICAGO, IL 60637</b>	<b>RCRA-CESQG FINDS</b>	<b>1016675691 ILR000181107</b>
	RCRA-CESQG:		
	Date form received by agency: 03/26/2014		
	Facility name: UNIVERSITY OF CHICAGO		
	Facility address: 5355 S BLACKSTONE AVE CHICAGO, IL 60637		
	EPA ID: ILR000181107		
	Mailing address: 6054 S DREXEL AVE 2ND FLR		

MAP FINDINGS  
FOCUS MAP 6

Map ID Site Database(s) EPA ID Number

**UNIVERSITY OF CHICAGO (Continued)**

**1016675691**

CHICAGO, IL 60637  
Contact: KRISTA COOLEY  
Contact address: 6054 S DREXEL AVE 2ND FLR  
CHICAGO, IL 60637  
Contact country: US  
Contact telephone: (773) 834-1134  
Contact email: Not reported  
EPA Region: 05  
Classification: Conditionally Exempt Small Quantity Generator  
Description: Handler: generates 100 kg or less of hazardous waste per calendar month, and accumulates 1000 kg or less of hazardous waste at any time; or generates 1 kg or less of acutely hazardous waste per calendar month, and accumulates at any time: 1 kg or less of acutely hazardous waste; or 100 kg or less of any residue or contaminated soil, waste or other debris resulting from the cleanup of a spill, into or on any land or water, of acutely hazardous waste; or generates 100 kg or less of any residue or contaminated soil, waste or other debris resulting from the cleanup of a spill, into or on any land or water, of acutely hazardous waste during any calendar month, and accumulates at any time: 1 kg or less of acutely hazardous waste; or 100 kg or less of any residue or contaminated soil, waste or other debris resulting from the cleanup of a spill, into or on any land or water, of acutely hazardous waste

Owner/Operator Summary:

Owner/operator name: UNIVERSITY OF CHICAGO  
Owner/operator address: 6054 S DREXEL AVE  
CHICAGO, IL 60637  
Owner/operator country: US  
Owner/operator telephone: (773) 834-1134  
Legal status: Municipal  
Owner/Operator Type: Operator  
Owner/Op start date: 03/26/2014  
Owner/Op end date: Not reported

Owner/operator name: UNIVERSITY OF CHICAGO  
Owner/operator address: 6054 S DREXEL AVE  
CHICAGO, IL 60637  
Owner/operator country: US  
Owner/operator telephone: (773) 834-1134  
Legal status: Municipal  
Owner/Operator Type: Owner  
Owner/Op start date: 03/26/2014  
Owner/Op end date: Not reported

Handler Activities Summary:

U.S. importer of hazardous waste: No  
Mixed waste (haz. and radioactive): No  
Recycler of hazardous waste: No  
Transporter of hazardous waste: No  
Treater, storer or disposer of HW: No  
Underground injection activity: No  
On-site burner exemption: No  
Furnace exemption: No  
Used oil fuel burner: No  
Used oil processor: No

MAP FINDINGS  
FOCUS MAP 6

Map ID	Site	Database(s)	EPA ID Number
	<b>UNIVERSITY OF CHICAGO (Continued)</b> User oil refiner: No Used oil fuel marketer to burner: No Used oil Specification marketer: No Used oil transfer facility: No Used oil transporter: No  . Waste code: D008 . Waste name: LEAD  Violation Status: No violations found  <b>FINDS:</b>  Registry ID: 110058396864  Environmental Interest/Information System ACES (Illinois - Agency Compliance And Enforcement System) is the Illinois EPA Project to facilitate the permitting operations  RCRAInfo is a national information system that supports the Resource Conservation and Recovery Act (RCRA) program through the tracking of events and activities related to facilities that generate, transport, and treat, store, or dispose of hazardous waste. RCRAInfo allows RCRA program staff to track the notification, permit, compliance, and corrective action activities required under RCRA.		1016675691
140	<b>PERLMUTTER NOAH</b> <b>5410 LK PK AV</b> <b>CHICAGO, IL</b>  EDR Historical Cleaners: Name: PERLMUTTER NOAH Year: 1928 Type: CLOTHES PRESSEERS AND CLEANERS	EDR Hist Cleaner	1009213553 N/A
140	<b>RED CROWN FILLING STA</b> <b>5415 LK PK AV</b> <b>CHICAGO, IL</b>  EDR Historical Auto Stations: Name: RED CROWN FILLING STA Year: 1928 Type: GASOLINE AND OIL SERVICE STATIONS	EDR Hist Auto	1009096096 N/A
140	<b>CHAMBERS GARAGE AND SERVICE STATION</b> <b>5416 LK PK AV</b> <b>CHICAGO, IL</b>  EDR Historical Auto Stations: Name: CHAMBERS GARAGE AND SERVICE STATION Year: 1928 Type: GASOLINE AND OIL SERVICE STATIONS	EDR Hist Auto	1009095715 N/A

MAP FINDINGS  
FOCUS MAP 6

Map ID	Site	Database(s)	EPA ID Number
140	<b>WARNOCK AUTO MACHINE WORKS</b> <b>5420 LK PK AV</b> <b>CHICAGO, IL</b>  EDR Historical Auto Stations: Name: WARNOCK AUTO MACHINE WORKS Year: 1928 Type: AUTOMOBILE REPAIRING	EDR Hist Auto	1009103629 N/A
140	<b>LAKE PARK AUTO MACHINE WKS</b> <b>5422 LK PK AV</b> <b>CHICAGO, IL</b>  EDR Historical Auto Stations: Name: LAKE PARK AUTO MACHINE WKS Year: 1923 Type: AUTOMOBILE REPAIRING	EDR Hist Auto	1009122174 N/A
140	<b>HYDE PARK CLEANERS INC</b> <b>5422 SOUTH LAKE PARK</b> <b>CHICAGO, IL 60615</b>  DRYCLEANERS: Facility Id: 3168-9205-01 DC No: DC-00962 Facility Contact: JAE Y KIM License Expires: 12/31/2015	IL DRYCLEANERS	S116532575 N/A
140	<b>5422 S LAKE PARK AVE</b> <b>CHICAGO, IL 60615</b>  EDR Historical Cleaners: Name: HYDE PARK CLEANERS Year: 2003 Type: CLEANERS  Name: HYDE PARK CLEANERS Year: 2001 Address: 5422 S LAKE PARK AVE  Name: HYDE PARK CLEANERS Year: 2004 Address: 5422 S LAKE PARK AVE  Name: HYDE PARK CLEANERS Year: 2005 Address: 5422 S LAKE PARK AVE  Name: HYDE PARK CLEANERS Year: 2006 Address: 5422 S LAKE PARK AVE  Name: HYDE PARK CLEANERS Year: 2007 Address: 5422 S LAKE PARK AVE	EDR Hist Cleaner	1009184174 N/A

MAP FINDINGS  
FOCUS MAP 6

Map ID	Site	Database(s)	EPA ID Number
	(Continued)		1009184174
	Name: HYDE PARK CLEANERS Year: 2008 Address: 5422 S LAKE PARK AVE		
	Name: HYDE PARK CLEANERS Year: 2010 Address: 5422 S LAKE PARK AVE		
	Name: HYDE PARK CLEANERS Year: 2011 Address: 5422 S LAKE PARK AVE		
	Name: HYDE PARK CLEANERS Year: 2012 Address: 5422 S LAKE PARK AVE		
140	<b>HANSON ANNA C</b> 5436 LK PK AV CHICAGO, IL	EDR Hist Cleaner	1009212343 N/A
	EDR Historical Cleaners: Name: HANSON ANNA C Year: 1923 Type: CLEANERS ANTD DYERS CONTD		
140	<b>HANSEN ANNIE MRS</b> 5438 LK PK AV CHICAGO, IL	EDR Hist Cleaner	1009206193 N/A
	EDR Historical Cleaners: Name: HANSEN ANNIE MRS Year: 1928 Type: CLOTHES PRESSERS AND CLEANERS		
140	<b>FAIRVIEW GARAGE</b> 5461 LK PK AV CHICAGO, IL	EDR Hist Auto	1009105374 N/A
	EDR Historical Auto Stations: Name: FAIRVIEW GARAGE Year: 1928 Type: AUTOMOBILE GARAGES		
140	<b>SAM LEE</b> 5485 LK PK AV CHICAGO, IL	EDR Hist Cleaner	1009201901 N/A
	EDR Historical Cleaners: Name: SAM LEE Year: 1928 Type: LAUNDRIES CHINESE		

MAP FINDINGS  
FOCUS MAP 6

Map ID	Site	Database(s)	EPA ID Number
140	<p><b>LAKE PARK ASSOC.</b> <b>1552 EAST 55TH ST.</b> <b>CHICAGO, IL 60615</b></p> <p>LUST:            Incident Num: 931865            IL EPA Id: 0316405018            Product: Fuel Oil            IEMA Date: 07/13/1993            Project Manager: McGill            Project Manager Phone: (217) 524-5137            Email: Scott.McGill@illinois.gov            PRP Name: Kelley Lehr &amp; Assoc.            PRP Contact: Ed Kelley            PRP Address: 1540 East 55th St.            PRP City,St,Zip: Chicago, IL 60615            PRP Phone: Not reported            Site Classification: Not reported            Section 57.5(g) Letter: 731            Date Section 57.5(g) Letter: Not reported            Non LUST Determination Letter: Not reported            20 Report Received: 07/26/1993            45 Report Received: 09/13/1993  <b>NFA/NFR Letter: Not reported</b>            NFR Date Recorded: Not reported</p>	IL LUST	S104523777 N/A
140	<p><b>WALGREENS 0162</b> <b>1554 E 55TH ST</b> <b>CHICAGO, IL 60615</b></p> <p>RCRA-SQG:            Date form received by agency:09/05/1997            Facility name: WALGREENS #0162            Facility address: 1554 E 55TH ST            CHICAGO, IL 60615            EPA ID: ILR000042499            Contact: ERIC OQUINN            Contact address: 1554 E 55TH ST            CHICAGO, IL 60615            Contact country: US            Contact telephone: (773) 947-8886            Contact email: Not reported            EPA Region: 05            Classification: Small Small Quantity Generator            Description: Handler: generates more than 100 and less than 1000 kg of hazardous waste during any calendar month and accumulates less than 6000 kg of hazardous waste at any time; or generates 100 kg or less of hazardous waste during any calendar month, and accumulates more than 1000 kg of hazardous waste at any time</p> <p>Owner/Operator Summary:            Owner/operator name: WALGREENS            Owner/operator address: 1554 E 55TH ST            CHICAGO, IL 60615            Owner/operator country: Not reported            Owner/operator telephone: (773) 947-8886            Legal status: Private            Owner/Operator Type: Owner            Owner/Op start date: Not reported</p>	RCRA-SQG FINDS PA MANIFEST	1001213557 ILR000042499

MAP FINDINGS  
FOCUS MAP 6

Map ID Site Database(s) EPA ID Number

**WALGREENS 0162 (Continued)**

**1001213557**

Owner/Op end date: Not reported

Handler Activities Summary:

U.S. importer of hazardous waste: No  
Mixed waste (haz. and radioactive): No  
Recycler of hazardous waste: No  
Transporter of hazardous waste: No  
Treater, storer or disposer of HW: No  
Underground injection activity: No  
On-site burner exemption: No  
Furnace exemption: No  
Used oil fuel burner: No  
Used oil processor: No  
User oil refiner: No  
Used oil fuel marketer to burner: No  
Used oil Specification marketer: No  
Used oil transfer facility: No  
Used oil transporter: No

. Waste code: D011  
. Waste name: SILVER

Violation Status: No violations found

**FINDS:**

Registry ID: 110005958204

Environmental Interest/Information System

ACES (Illinois - Agency Compliance And Enforcement System) is the Illinois EPA Project to facilitate the permitting operations

RCRAInfo is a national information system that supports the Resource Conservation and Recovery Act (RCRA) program through the tracking of events and activities related to facilities that generate, transport, and treat, store, or dispose of hazardous waste. RCRAInfo allows RCRA program staff to track the notification, permit, compliance, and corrective action activities required under RCRA.

Manifest Details:

Year: 2006  
Manifest Number: PAH312984  
Manifest Type: TSD Copy  
Generator EPA Id: ILR000042499  
Generator Date: 06/15/2006  
Mailing Address: Not reported  
Mailing City,St,Zip: Not reported  
Contact Name: Not reported  
Contact Phone: Not reported  
TSD EPA Id: PAD085690592  
TSD Date: Not reported  
TSD Facility Name: REPUBLIC ENVIRONMENTAL SYSTEMS OF PA INC  
TSD Facility Address: 2869 SANDSTONE DRIVE  
TSD Facility City: HATFIELD  
TSD Facility State: PA  
Facility Telephone: 773-947-8886

MAP FINDINGS  
FOCUS MAP 6

Map ID	Site	Database(s)	EPA ID Number
	<b>WALGREENS 0162 (Continued)</b>		<b>1001213557</b>
	Page Number: 1		
	Line Number: 1		
	Waste Number: D011		
	Container Number: 2		
	Container Type: Fiberboard or plastic drums, barrels, kegs		
	Waste Quantity: 58		
	Unit: Gallons (liquids only)		
	Handling Code: Not reported		
	TSP EPA Id: Not reported		
	Date TSP Sig: Not reported		
<b>140</b>	<b>BILLUPS VERNON 1520 E 55TH CHICAGO, IL</b>	<b>EDR Hist Cleaner</b>	<b>1009200092 N/A</b>
	EDR Historical Cleaners:		
	Name: BILLUPS VERNON		
	Year: 1928		
	Type: HAT CLEANERS AND BLOCKERS		
<b>140</b>	<b>SPECTER ISAAC 1522 E 55TH CHICAGO, IL</b>	<b>EDR Hist Cleaner</b>	<b>1009205407 N/A</b>
	EDR Historical Cleaners:		
	Name: SPECTER ISAAC		
	Year: 1928		
	Type: CLOTHES PRESSERS AND CLEANERS		
<b>140</b>	<b>NEW MODEL HAND LAUNDRY 1516 E 55TH CHICAGO, IL</b>	<b>EDR Hist Cleaner</b>	<b>1009200307 N/A</b>
	EDR Historical Cleaners:		
	Name: NEW MODEL HAND LAUNDRY		
	Year: 1928		
	Type: LAUNDRIES HAND		
<b>140</b>	<b>YOUNG ARTHUR U 1640 E 55TH CHICAGO, IL</b>	<b>EDR Hist Cleaner</b>	<b>1009212250 N/A</b>
	EDR Historical Cleaners:		
	Name: YOUNG ARTHUR U		
	Year: 1923		
	Type: CLEANERS AND DYERS CONTD		



MAP FINDINGS  
FOCUS MAP 6

Map ID	Site	Database(s)	EPA ID Number
140	<b>HYDE PARK SHOPPING CENTER</b> <b>1500-1564 E 55TH ST</b> <b>CHICAGO, IL 60615</b>	IL UST	U001386508 N/A
	UST: Facility ID: 2032228 Facility Status: CLOSED <b>Facility Type: COMMERCIAL / RETAIL</b> Owner Id: U0021715 Owner Name: Lake Park Associates Owner Address: 747 N. LaSalle Street Owner City,St,Zip: Chicago, IL 60654		
	Tank Number: 1 <b>Tank Status: Removed</b> Tank Capacity: 560 Tank Substance: Heating Oil Last Used Date: 1/1/1976 OSFM First Notify Date: 6/21/1993 Red Tag Issue Date: Not reported Install Date: 8/1/1958 <b>Green Tag Decal: Not reported</b> <b>Green Tag Issue Date: Not reported</b> <b>Green Tag Expire Date: Not reported</b> Fee Due: Not reported Motor Fuel Permit Inspection Date: Not reported Motor Fuel Permit Expiration Date: Not reported MOTOR FUEL TYPE: Not reported Pending Nov: N IEMA: Not reported Equipment Type: Not reported Equipment: Not reported Last Passing Date: Not reported Test Expire Date: Not reported		
	Tank Number: 2 <b>Tank Status: Removed</b> Tank Capacity: 560 Tank Substance: Heating Oil Last Used Date: 1/1/1976 OSFM First Notify Date: 6/21/1993 Red Tag Issue Date: Not reported Install Date: 8/1/1958 <b>Green Tag Decal: Not reported</b> <b>Green Tag Issue Date: Not reported</b> <b>Green Tag Expire Date: Not reported</b> Fee Due: Not reported Motor Fuel Permit Inspection Date: Not reported Motor Fuel Permit Expiration Date: Not reported MOTOR FUEL TYPE: Not reported Pending Nov: N IEMA: Not reported Equipment Type: Not reported Equipment: Not reported Last Passing Date: Not reported Test Expire Date: Not reported		

MAP FINDINGS  
FOCUS MAP 6

Map ID      Site      Database(s)      EPA ID Number

---

**HYDE PARK SHOPPING CENTER (Continued)**

**U001386508**

Tank Number: 3  
**Tank Status:** Exempt from registration  
 Tank Capacity: 560  
 Tank Substance: Heating Oil  
 Last Used Date: 1/1/1972  
 OSFM First Notify Date: 6/21/1993  
 Red Tag Issue Date: Not reported  
 Install Date: 8/1/1958  
**Green Tag Decal:** Not reported  
**Green Tag Issue Date:** Not reported  
**Green Tag Expire Date:** Not reported  
 Fee Due: Not reported  
 Motor Fuel Permit Inspection Date: Not reported  
 Motor Fuel Permit Expiration Date: Not reported  
 MOTOR FUEL TYPE: Not reported  
 Pending Nov: N  
 IEMA: Not reported  
 Equipment Type: Not reported  
 Equipment: Not reported  
 Last Passing Date: Not reported  
 Test Expire Date: Not reported

Tank Number: 4  
**Tank Status:** Exempt from registration  
 Tank Capacity: 560  
 Tank Substance: Heating Oil  
 Last Used Date: 1/1/1972  
 OSFM First Notify Date: 6/21/1993  
 Red Tag Issue Date: Not reported  
 Install Date: 8/1/1958  
**Green Tag Decal:** Not reported  
**Green Tag Issue Date:** Not reported  
**Green Tag Expire Date:** Not reported  
 Fee Due: Not reported  
 Motor Fuel Permit Inspection Date: Not reported  
 Motor Fuel Permit Expiration Date: Not reported  
 MOTOR FUEL TYPE: Not reported  
 Pending Nov: N  
 IEMA: Not reported  
 Equipment Type: Not reported  
 Equipment: Not reported  
 Last Passing Date: Not reported  
 Test Expire Date: Not reported

Tank Number: 5  
**Tank Status:** Exempt from registration  
 Tank Capacity: 3000  
 Tank Substance: Heating Oil  
 Last Used Date: 1/1/1972  
 OSFM First Notify Date: 6/21/1993  
 Red Tag Issue Date: Not reported  
 Install Date: 8/1/1958  
**Green Tag Decal:** Not reported  
**Green Tag Issue Date:** Not reported  
**Green Tag Expire Date:** Not reported

MAP FINDINGS  
FOCUS MAP 6

Map ID Site Database(s) EPA ID Number

**HYDE PARK SHOPPING CENTER (Continued)**

**U001386508**

Fee Due: Not reported  
 Motor Fuel Permit Inspection Date: Not reported  
 Motor Fuel Permit Expiration Date: Not reported  
 MOTOR FUEL TYPE: Not reported  
 Pending Nov: N  
 IEMA: Not reported  
 Equipment Type: Not reported  
 Equipment: Not reported  
 Last Passing Date: Not reported  
 Test Expire Date: Not reported

Tank Number: 6  
**Tank Status: Exempt from registration**  
 Tank Capacity: 3000  
 Tank Substance: Heating Oil  
 Last Used Date: 1/1/1972  
 OSFM First Notify Date: 6/21/1993  
 Red Tag Issue Date: Not reported  
 Install Date: 8/1/1958  
**Green Tag Decal: Not reported**  
**Green Tag Issue Date: Not reported**  
**Green Tag Expire Date: Not reported**  
 Fee Due: Not reported  
 Motor Fuel Permit Inspection Date: Not reported  
 Motor Fuel Permit Expiration Date: Not reported  
 MOTOR FUEL TYPE: Not reported  
 Pending Nov: N  
 IEMA: Not reported  
 Equipment Type: Not reported  
 Equipment: Not reported  
 Last Passing Date: Not reported  
 Test Expire Date: Not reported

Tank Number: 7  
**Tank Status: Exempt from registration**  
 Tank Capacity: 6000  
 Tank Substance: Heating Oil  
 Last Used Date: 1/1/1972  
 OSFM First Notify Date: 6/21/1993  
 Red Tag Issue Date: Not reported  
 Install Date: 8/1/1958  
**Green Tag Decal: Not reported**  
**Green Tag Issue Date: Not reported**  
**Green Tag Expire Date: Not reported**  
 Fee Due: Not reported  
 Motor Fuel Permit Inspection Date: Not reported  
 Motor Fuel Permit Expiration Date: Not reported  
 MOTOR FUEL TYPE: Not reported  
 Pending Nov: N  
 IEMA: Not reported  
 Equipment Type: Not reported  
 Equipment: Not reported  
 Last Passing Date: Not reported  
 Test Expire Date: Not reported

MAP FINDINGS  
FOCUS MAP 6

Map ID	Site	Database(s)	EPA ID Number
140	<b>CARNELL SHOE REPAIR HAT CLEANING SHOP</b> <b>1602 E 55TH</b> <b>CHICAGO, IL</b>	<b>EDR Hist Cleaner</b>	<b>1009200551</b> <b>N/A</b>
	EDR Historical Cleaners:		
	Name:	CARNELL SHOE REPAIR HAT CLEANING SHOP	
	Year:	1928	
	Type:	HAT CLEANERS AND BLOCKERS	
140	<b>DUKES OIL SERVICE, INC.</b> <b>1525 EAST 55TH STREET</b> <b>CHICAGO, IL 60615</b>	<b>IL LUST</b> <b>IL ENG CONTROLS</b> <b>IL INST CONTROL</b> <b>IL SRP</b>	<b>S104525588</b> <b>N/A</b>
	LUST:		
	Incident Num:	912742	
	IL EPA Id:	0316405009	
	Product:	Gasoline	
	IEMA Date:	09/26/1991	
	Project Manager:	NOT ASSIGNED	
	Project Manager Phone:	Not reported	
	Email:	Not reported	
	PRP Name:	Wil-Freds Development	
	PRP Contact:	W.W. Luxion	
	PRP Address:	274 Eeast Indian Trail	
	PRP City,St,Zip:	Aurora, IL 60505	
	PRP Phone:	Not reported	
	Site Classification:	Not reported	
	Section 57.5(g) Letter:	731	
	Date Section 57.5(g) Letter:	Not reported	
	Non LUST Determination Letter:	Not reported	
	20 Report Received:	06/08/1992	
	45 Report Received:	06/04/1993	
	<b>NFA/NFR Letter:</b>	<b>01/17/2005</b>	
	NFR Date Recorded:	02/16/2005	
	ENGINEERING CONTROLS:		
	Illinois Epa Id:	0316405009	
	NFR Letter:	01/27/2005	
	Date NFR Recorded:	02/16/2005	
	Comprehensive / Focused:	Focused	
	Remediation Applicant Name:	Ibrahim Shihadeh	
	RA Company:	Creative Design Builders	
	RA Address:	4355 North Ravenswood Avenue	
	RA City,St,Zip:	Chicago, IL 60613	
	Worker Caution:	Yes	
	Acres:	0.51	
	Land Use:	Residential or Industrial/Commercial	
	Ground Water Use Restriction:	No	
	Highway Authority Agreement:	No	
	Ordinance:	No	
	Industrial - Commercial:	No	
	Slab on Grade:	No	
	BCT:	No	
	Building Slab:	Yes	
	Asphalt Used:	No	
	Concrete Used:	Yes	
	Clean Soil 3ft:	No	
	Clean Soil 10ft:	No	

MAP FINDINGS  
FOCUS MAP 6

Map ID	Site	Database(s)	EPA ID Number
--------	------	-------------	---------------

**DUKES OIL SERVICE, INC. (Continued)**

**S104525588**

Alternate Barrier: No

**IL INSTUTIONAL CONTROL:**

Illinois EPA Id: 0316405009  
 NFR Letter: 01/27/2005  
 Date NFR Recorded: 02/16/2005  
 Comprehensive / Focused: Focused  
 Remediation Applicant Name: Ibrahim Shihadeh  
 RA Company: Creative Design Builders  
 RA Address: 4355 North Ravenswood Avenue  
 RA City,St,Zip: Chicago, IL 60613  
 Worker Caution: Yes  
 Acres: 0.51  
 Land Use: Residential or Industrial/Commercial  
 Ground Water Use Restriction: No  
 Highway Authority Agreement: No  
 Ordinance: No  
 Industrial - Commercial: No  
 Slab on Grade: No  
 BCT: No  
 Building Slab: Yes  
 Asphalt Used: No  
 Concrete Used: Yes  
 Clean Soil 3ft: No  
 Clean Soil 10ft: No  
 Alternate Barrier: No

**SRP:**

IL EPA Id: 0316405009  
 US EPA Id: ILP200001277  
 Longitude: -87.588102  
 Latitude: 41.794947  
 Contact Name: Ibrahim Shihadeh  
 Contact Address: 4355 North Ravenswood Avenue  
 Contact City,St,Zip: Chicago, IL 60613  
 Contact Phone: (773) 327-8400  
 Date Enrolled: 04/23/2004  
 Point Of Contact: Joseph C. Kelly  
 Consultant Company: Pioneer Engineering & Environmental Services, Inc.  
 Consultant Address: 700 North Sacramento Boulevard  
 Consultant City,St,Zip: Chicago, IL 60612  
 Consultant Phone: (312) 587-1021  
 Proj Mgr Assigned: Andrew Catlin  
 Sec. 4 Letter Date: Not reported  
 Active: No  
 No Further Remediation Letter Dt: 01/27/2005  
 Remediation Applicant Co: Creative Design Builders  
 Effective: True  
 Remediation Applicant Name: Ibrahim Shihadeh  
 Remediation Applicant Company: Creative Design Builders  
 Remediation Applicant Address: 4355 North Ravenswood Avenue  
 Remediation Applicant City,St,Zip: Chicago, IL 60613  
 Illinois EPA: 0316405009  
 Site Name: Dukes Oil Service, Inc.  
 NFR Letter: 2005-01-27  
 NFR Letter Date Recorded: 2005-02-16

MAP FINDINGS  
FOCUS MAP 6

Map ID Site Database(s) EPA ID Number

**DUKES OIL SERVICE, INC. (Continued)**

**S104525588**

Comprehensive/Focused: Focused  
 Worker Caution: Yes  
 Acres: 0.51  
 Land Use: Residential or Industrial/Commercial  
 Ground Water Use Restriction: No  
 Highway Authority Agreement: No  
 Ordinance: No  
 Industrial - Commercial: No  
 Slab on Grade: No  
 BCT: No  
 Building Slab: Yes  
 Asphalt Used: No  
 Concrete Used: Yes  
 Clean Soil 3ft: No  
 Clean Soil 10ft: No  
 Alternate Barrier: No

140

**1527 E 55TH ST  
CHICAGO, IL 60615**

**EDR Hist Cleaner 1009184522  
N/A**

EDR Historical Cleaners:

Name: GOLDEN TOUCH CLEANERS  
 Year: 2003  
 Type: CLEANERS

Name: GOLDEN TOUCH CLEANERS  
 Year: 2001  
 Address: 1527 E 55TH ST

Name: GOLDEN TOUCH CLEANERS  
 Year: 2003  
 Address: 1527 E 55TH ST

Name: GOLDEN TOUCH CLEANERS  
 Year: 2005  
 Address: 1527 E 55TH ST

Name: GOLDEN TOUCH CLEANERS  
 Year: 2006  
 Address: 1527 E 55TH ST

Name: GOLDEN TOUCH CLEANERS  
 Year: 2007  
 Address: 1527 E 55TH ST

Name: GOLDEN TOUCH CLEANERS  
 Year: 2008  
 Address: 1527 E 55TH ST

Name: GOLDEN TOUCH CLEANERS  
 Year: 2010  
 Address: 1527 E 55TH ST

Name: GOLDEN TOUCH CLEANERS  
 Year: 2011  
 Address: 1527 E 55TH ST

MAP FINDINGS  
FOCUS MAP 6

Map ID	Site	Database(s)	EPA ID Number
	<b>(Continued)</b>		<b>1009184522</b>
	Name: GOLDEN TOUCH CLEANERS Year: 2012 Address: 1527 E 55TH ST		
<b>140</b>	<b>ANN CLEANERS 5505 S HARPER AVE CHICAGO, IL</b>	<b>EDR Hist Cleaner</b>	<b>1009184603 N/A</b>
	EDR Historical Cleaners:		
	Name: ANN CLEANERS Year: 2003 Type: CLEANERS		
	Name: ANN CLEANERS Year: 2001 Address: 5505 S HARPER AVE		
	Name: ANN CLEANERS Year: 2003 Address: 5505 S HARPER AVE		
	Name: ANN CLEANERS Year: 2004 Address: 5505 S HARPER AVE		
	Name: ANN CLEANERS Year: 2005 Address: 5505 S HARPER AVE		
	Name: ANN CLEANERS Year: 2007 Address: 5505 S HARPER AVE		
	Name: ANN CLEANERS Year: 2008 Address: 5505 S HARPER AVE		
	Name: ANN CLEANERS Year: 2010 Address: 5505 S HARPER AVE		
	Name: ANN CLEANERS Year: 2011 Address: 5505 S HARPER AVE		
	Name: ANN CLEANERS Year: 2012 Address: 5505 S HARPER AVE		

MAP FINDINGS  
FOCUS MAP 6

Map ID	Site	Database(s)	EPA ID Number
140	<b>SPINKSTON JAMES</b> <b>5509 LK PK AV</b> <b>CHICAGO, IL</b>  EDR Historical Cleaners: Name: SPINKSTON JAMES Year: 1923 Type: CLEANERS AND DYERS CONTD	EDR Hist Cleaner	1009213375 N/A
140	<b>5514 CORNELL CONDO ASSOCIATION</b> <b>5514-26 S CORNELL</b> <b>CHICAGO, IL 60637</b>  UST: Facility ID: 2041409 Facility Status: EXEMPT <b>Facility Type: NONE</b> Owner Id: U0031002 Owner Name: 5514 Cornell Condo Association Owner Address: 5514-26 S Cornell Owner City,St,Zip: Chicago, IL 60637  Tank Number: 1 <b>Tank Status: Exempt from registration</b> Tank Capacity: 5000 Tank Substance: Heating Oil Last Used Date: 12/31/1973 OSFM First Notify Date: Not reported Red Tag Issue Date: Not reported Install Date: Not reported <b>Green Tag Decal: Not reported</b> <b>Green Tag Issue Date: Not reported</b> <b>Green Tag Expire Date: Not reported</b> Fee Due: Not reported Motor Fuel Permit Inspection Date: Not reported Motor Fuel Permit Expiration Date: Not reported MOTOR FUEL TYPE: Not reported Pending Nov: N IEMA: Not reported Equipment Type: Not reported Equipment: Not reported Last Passing Date: Not reported Test Expire Date: Not reported	IL UST	U003877566 N/A
140	<b>FREELING JEROME</b> <b>5518 LK PK AV</b> <b>CHICAGO, IL</b>  EDR Historical Auto Stations: Name: FREELING JEROME Year: 1928 Type: AUTOMOBILE GARAGES	EDR Hist Auto	1009105346 N/A



MAP FINDINGS  
FOCUS MAP 6

Map ID	Site	Database(s)	EPA ID Number
140	<b>NELLIS AUGUSTA E MRS</b> <b>5510 HARPER AV</b> <b>CHICAGO, IL</b>  EDR Historical Cleaners: Name: NELLIS AUGUSTA E MRS Year: 1923 Type: LAUNDRIES	EDR Hist Cleaner	1009211213 N/A
140	<b>HYDE PARK MANOR HAND LAUNDRY</b> <b>5512 HARPER AV</b> <b>CHICAGO, IL</b>  EDR Historical Cleaners: Name: HYDE PARK MANOR HAND LAUNDRY Year: 1928 Type: LAUNDRIES HAND	EDR Hist Cleaner	1009201597 N/A
140	<b>BROMSTEDT WM F</b> <b>5516 22 HARPER AV</b> <b>CHICAGO, IL</b>  EDR Historical Auto Stations: Name: BROMSTEDT WM F Year: 1923 Type: AUTOMOBILE GARAGES  Name: ALLISON GARAGE Year: 1928 Type: AUTOMOBILE GARAGES	EDR Hist Auto	1009104450 N/A
140	<b>CENTRAL GARAGE</b> <b>5521 HARPER AV</b> <b>CHICAGO, IL</b>  EDR Historical Auto Stations: Name: CENTRAL GARAGE Year: 1928 Type: AUTOMOBILE GARAGES	EDR Hist Auto	1009121740 N/A
140	<b>FAIRCHILD GARAGE CO</b> <b>5547 HARPER AV</b> <b>CHICAGO, IL</b>  EDR Historical Auto Stations: Name: FAIRCHILD GARAGE CO Year: 1928 Type: AUTOMOBILE GARAGES	EDR Hist Auto	1009105372 N/A

MAP FINDINGS  
FOCUS MAP 6

Map ID	Site	Database(s)	EPA ID Number
140	<b>SHORELAND GARAGE</b> <b>5536 42 HARPER AV</b> <b>CHICAGO, IL</b>  EDR Historical Auto Stations: Name: SHORELAND GARAGE Year: 1928 Type: AUTOMOBILE GARAGES	EDR Hist Auto	1009102980 N/A
140	<b>HARTE BRET ELEMENTARY SCHOOL</b> <b>1556 E 56TH ST</b> <b>CHICAGO, IL 60690</b>  RCRA-CESQG: Date form received by agency: 10/15/2009 Facility name: HARTE BRET ELEMENTARY SCHOOL Facility address: 1556 E 56TH ST CHICAGO, IL 60690  EPA ID: ILD984802181 Mailing address: 8501 W 191ST ST BOX 10 MOKENA, IL 60448  Contact: THOMAS CONNELLY Contact address: 8501 W 191ST ST BOX 10 MOKENA, IL 60448  Contact country: US Contact telephone: (708) 923-0202 Contact email: Not reported EPA Region: 05 Classification: Conditionally Exempt Small Quantity Generator Description: Handler: generates 100 kg or less of hazardous waste per calendar month, and accumulates 1000 kg or less of hazardous waste at any time; or generates 1 kg or less of acutely hazardous waste per calendar month, and accumulates at any time: 1 kg or less of acutely hazardous waste; or 100 kg or less of any residue or contaminated soil, waste or other debris resulting from the cleanup of a spill, into or on any land or water, of acutely hazardous waste; or generates 100 kg or less of any residue or contaminated soil, waste or other debris resulting from the cleanup of a spill, into or on any land or water, of acutely hazardous waste during any calendar month, and accumulates at any time: 1 kg or less of acutely hazardous waste; or 100 kg or less of any residue or contaminated soil, waste or other debris resulting from the cleanup of a spill, into or on any land or water, of acutely hazardous waste	RCRA-CESQG FINDS	1000462271 ILD984802181
	Owner/Operator Summary: Owner/operator name: CHICAGO PUBLIC SCHOOLS Owner/operator address: 1819 W PERSHING RD 6WW CHICAGO, IL 60609  Owner/operator country: Not reported Owner/operator telephone: (773) 535-7038 Legal status: Municipal Owner/Operator Type: Owner Owner/Op start date: Not reported Owner/Op end date: Not reported		
	Handler Activities Summary: U.S. importer of hazardous waste: No Mixed waste (haz. and radioactive): No Recycler of hazardous waste: No		

MAP FINDINGS  
FOCUS MAP 6

Map ID      Site      Database(s)      EPA ID Number

---

**HARTE BRET ELEMENTARY SCHOOL (Continued)**

**1000462271**

Transporter of hazardous waste:      No  
Treater, storer or disposer of HW:      No  
Underground injection activity:      No  
On-site burner exemption:      No  
Furnace exemption:      No  
Used oil fuel burner:      No  
Used oil processor:      No  
User oil refiner:      No  
Used oil fuel marketer to burner:      No  
Used oil Specification marketer:      No  
Used oil transfer facility:      No  
Used oil transporter:      No

. Waste code:      D001  
. Waste name:      IGNITABLE WASTE

. Waste code:      D006  
. Waste name:      CADMIUM

. Waste code:      D009  
. Waste name:      MERCURY

**Historical Generators:**

Date form received by agency: 10/23/1998  
Site name:      HARTE BRET ELEMENTARY SCHOOL  
Classification:      Conditionally Exempt Small Quantity Generator

. Waste code:      D001  
. Waste name:      IGNITABLE WASTE

. Waste code:      D006  
. Waste name:      CADMIUM

. Waste code:      D009  
. Waste name:      MERCURY

. Waste code:      X002  
. Waste name:      POLYCHLORINATED BIPHENOLS (PCBs)

Violation Status:      No violations found

**FINDS:**

Registry ID:      110005879317

**Environmental Interest/Information System**

ACES (Illinois - Agency Compliance And Enforcement System) is the Illinois EPA Project to facilitate the permitting operations

RCRAInfo is a national information system that supports the Resource Conservation and Recovery Act (RCRA) program through the tracking of events and activities related to facilities that generate, transport, and treat, store, or dispose of hazardous waste. RCRAInfo allows RCRA program staff to track the notification, permit, compliance, and corrective action activities required under RCRA.

MAP FINDINGS  
FOCUS MAP 6

Map ID	Site	Database(s)	EPA ID Number
140	<b>COAKLEY YOUNG INC</b> <b>1640 E 56TH AV</b> <b>CHICAGO, IL</b>  EDR Historical Cleaners: Name: COAKLEY YOUNG INC Year: 1928 Type: CLEANERS GARMENTS CURTAINS AND DRAPERIES	EDR Hist Cleaner	1009204059 N/A
140	<b>ALDINE HAND LAUNDRY</b> <b>1554 E 56TH</b> <b>CHICAGO, IL</b>  EDR Historical Cleaners: Name: ALDINE HAND LAUNDRY Year: 1928 Type: LAUNDRIES HAND	EDR Hist Cleaner	1009199887 N/A
140	<b>CORNELL HAND LAUNDRY</b> <b>1504 E 56TH</b> <b>CHICAGO, IL</b>  EDR Historical Cleaners: Name: CORNELL HAND LAUNDRY CO Year: 1923 Type: LAUNDRIES  Name: CORNELL HAND LAUNDRY Year: 1928 Type: LAUNDRIES HAND	EDR Hist Cleaner	1009198837 N/A
140	<b>JACKSON PARK CLEANING SHOP</b> <b>1552 E 56TH</b> <b>CHICAGO, IL</b>  EDR Historical Cleaners: Name: JACKSON PARK CLEANING SHOP Year: 1928 Type: CLOTHES PRESSERS AND CLEANERS	EDR Hist Cleaner	1009206465 N/A
140	<b>ELITE GARAGE</b> <b>5601 05 HARPER AV</b> <b>CHICAGO, IL</b>  EDR Historical Auto Stations: Name: ELITE GARAGE Year: 1928 Type: AUTOMOBILE GARAGES	EDR Hist Auto	1009104077 N/A

MAP FINDINGS  
FOCUS MAP 6

Map ID	Site	Database(s)	EPA ID Number
140	<b>CENTRAL FILLING STATION</b> <b>5610 HARPER AV</b> <b>CHICAGO, IL</b>  EDR Historical Auto Stations: Name: CENTRAL FILLING STATION Year: 1928 Type: GASOLINE AND OIL SERVICE STATIONS	EDR Hist Auto	1009097998 N/A
140	<b>UNIVERSITY OF CHICAGO</b> <b>5620 S STONY ISLAND AVE</b> <b>CHICAGO, IL 60637</b>  UST: Facility ID: 2036578 Facility Status: EXEMPT <b>Facility Type: NONE</b> Owner Id: U0023008 Owner Name: University of Chicago Facilities Services Owner Address: 5555 South Ellis Avenue Owner City,St,Zip: Chicago, IL 60637  Tank Number: 1 <b>Tank Status: Exempt from registration</b> Tank Capacity: 4000 Tank Substance: Heating Oil Last Used Date: 12/31/1973 OSFM First Notify Date: 1/1/1902 Red Tag Issue Date: Not reported Install Date: Not reported <b>Green Tag Decal: Not reported</b> <b>Green Tag Issue Date: Not reported</b> <b>Green Tag Expire Date: Not reported</b> Fee Due: Not reported Motor Fuel Permit Inspection Date: Not reported Motor Fuel Permit Expiration Date: Not reported MOTOR FUEL TYPE: Not reported Pending Nov: N IEMA: Not reported Equipment Type: Not reported Equipment: Not reported Last Passing Date: Not reported Test Expire Date: Not reported	IL UST	U003667765 N/A
140	<b>KOLB HANS F</b> <b>5620 LK PK AV</b> <b>CHICAGO, IL</b>  EDR Historical Auto Stations: Name: KOLB MOORE Year: 1923 Type: AUTOMOBILE REPAIRING  Name: KOLB HANS F Year: 1928 Type: AUTOMOBILE REPAIRING	EDR Hist Auto	1009102481 N/A

MAP FINDINGS  
FOCUS MAP 6

Map ID	Site	Database(s)	EPA ID Number
140	<b>HEISMAN CHAS C</b> <b>5609 HARPER AV</b> <b>CHICAGO, IL</b>  EDR Historical Auto Stations: Name: BIETCHER JOHN F Year: 1923 Type: AUTOMOBILE REPAIRING  Name: HEISMAN CHAS C Year: 1928 Type: AUTOMOBILE REPAIRING	EDR Hist Auto	1009114832 N/A
140	<b>YOUNG BROS</b> <b>5615 HARPER AV</b> <b>CHICAGO, IL</b>  EDR Historical Auto Stations: Name: YOUNG BROS Year: 1923 Type: AUTOMOBILE REPAIRING	EDR Hist Auto	1009114304 N/A
140	<b>BRITTON HOWARD E</b> <b>5617 HARPER AV</b> <b>CHICAGO, IL</b>  EDR Historical Auto Stations: Name: BRITTON HOWARD E Year: 1923 Type: AUTOMOBILE GARAGES  Name: BRITTON HOWARD E Year: 1923 Type: AUTOMOBILE REPAIRING	EDR Hist Auto	1009114953 N/A
140	<b>ADVANCE AUTO MACHINE WORKS</b> <b>5621 HARPER AV</b> <b>CHICAGO, IL</b>  EDR Historical Auto Stations: Name: ADVANCE AUTO MACHINE WORKS Year: 1928 Type: AUTOMOBILE REPAIRING	EDR Hist Auto	1009103618 N/A
140	<b>LYNCH JAMES W</b> <b>5625 HARPER AV</b> <b>CHICAGO, IL</b>  EDR Historical Auto Stations: Name: LYNCH JAMES W Year: 1923 Type: AUTOMOBILE GARAGES	EDR Hist Auto	1009118013 N/A

MAP FINDINGS  
FOCUS MAP 6

Map ID	Site	Database(s)	EPA ID Number
140	<b>HARPER GARAGE CO</b> <b>5650 LK PK AV</b> <b>CHICAGO, IL</b>  EDR Historical Auto Stations: Name: HARPER GARAGE CO Year: 1923 Type: AUTOMOBILE GARAGES	EDR Hist Auto	1009116230 N/A
140	<b>BEST SERVICE GARAGE</b> <b>5630 HARPER AV</b> <b>CHICAGO, IL</b>  EDR Historical Auto Stations: Name: BEST SERVICE GARAGE Year: 1928 Type: AUTOMOBILE GARAGES	EDR Hist Auto	1009104996 N/A
140	<b>WAGNER BROS</b> <b>5632 HARPER AV</b> <b>CHICAGO, IL</b>  EDR Historical Auto Stations: Name: WAGNER BROS Year: 1923 Type: AUTOMOBILE REPAIRING	EDR Hist Auto	1009113838 N/A
140	<b>NELLIE AUGUSTA E MRS</b> <b>5639 HARPER AV</b> <b>CHICAGO, IL</b>  EDR Historical Cleaners: Name: NELLIE AUGUSTA E MRS Year: 1928 Type: LAUNDRIES HAND	EDR Hist Cleaner	1009200305 N/A
140	<b>BURNS JOSEPH J</b> <b>5648 HARPER AV</b> <b>CHICAGO, IL</b>  EDR Historical Auto Stations: Name: BURNS JOSEPH J Year: 1923 Type: AUTOMOBILE GARAGES	EDR Hist Auto	1009118428 N/A

MAP FINDINGS  
FOCUS MAP 6

Map ID	Site	Database(s)	EPA ID Number
140	<p><b>1520 E 57TH ST CHICAGO, IL</b></p> <p>CHICAGO ENV:  Map Location: 1520 E 57TH STCHICAGO, IL(41.791579, -87.587991)  Complaints: Not reported  Neshaps &amp; Demolition Notices: Not reported  Enforcement: Not reported  Inspections: Y  Permits: Not reported  Tanks: Not reported  Holds &amp; Lust Nfr: Not reported  Latitude: 41.791579  Longitude: -87.587991</p>	IL CHICAGO ENV	S116606404 N/A
140	<p><b>SCHUMOW HARRY J 1452 E 57TH CHICAGO, IL</b></p> <p>EDR Historical Cleaners:  Name: SCHUMOW HARRY J  Year: 1923  Type: CLEANERS AND DYERS CONTD</p>	EDR Hist Cleaner	1009213820 N/A
140	<p><b>SAM CHAS 1448 E 57TH CHICAGO, IL</b></p> <p>EDR Historical Cleaners:  Name: SAM CHAS  Year: 1928  Type: LAUNDRIES CHINESE   Name: SAM CHARLIE  Year: 1928  Type: LAUNDRIES CHINESE</p>	EDR Hist Cleaner	1009201405 N/A
140	<p><b>EXCLUSIVE CLEANERS INC 1442 E 57TH ST CHICAGO, IL 60637</b></p> <p>FINDS:   Registry ID: 110001820691   Environmental Interest/Information System  AFS (Aerometric Information Retrieval System (AIRS) Facility Subsystem) replaces the former Compliance Data System (CDS), the National Emission Data System (NEDS), and the Storage and Retrieval of Aerometric Data (SAROAD). AIRS is the national repository for information concerning airborne pollution in the United States. AFS is used to track emissions and compliance data from industrial plants. AFS data are utilized by states to prepare State Implementation Plans to comply with regulatory programs and by EPA as an input for the estimation of total national emissions. AFS is undergoing a major redesign to support facility operating permits required under Title V</p>	FINDS IL DRYCLEANERS IL AIRS	1004479909 N/A



MAP FINDINGS  
FOCUS MAP 6

Map ID	Site	Database(s)	EPA ID Number
	<p><b>EXCLUSIVE CLEANERS INC (Continued)</b></p> <p>of the Clean Air Act.</p> <p>ACES (Illinois - Agency Compliance And Enforcement System) is the Illinois EPA Project to facilitate the permitting operations</p> <p>AIR MINOR</p> <p>DRYCLEANERS:            Facility Id: 3867-2766-01            DC No: DC-00296            Facility Contact: KIU KIM            License Expires: 12/31/2015</p> <p>IL AIRS:            Facility ID: 3114            ID Number: 031600CXO            Year: Not reported            Contact Name: Not reported            Contact Title: Not reported            Contact Tele: Not reported            Contact Extention: Not reported            Contact EMail: Not reported            Contact Fax: Not reported            Cease Operation Date: 1/7/1994            SIC Code: 7216            Address Type Code: LOC</p>		1004479909
140	<p><b>EXCLUSIVE CLEANERS INC THE</b>  <b>1442 E 57</b>  <b>CHICAGO, IL</b></p> <p>EDR Historical Cleaners:            Name: EXCLUSIVE CLEANERS INC THE            Year: 1981            Type: CLEANERS</p> <p>Name: EXCLUSIVE CLEANERS INC THE            Year: 1981            Type: CARPET AND RUG CLEANERS</p>	EDR Hist Cleaner	1009183812 N/A
140	<p><b>ROVENS JOHN</b>  <b>1442 E 57TH</b>  <b>CHICAGO, IL</b></p> <p>EDR Historical Cleaners:            Name: ROVENS JOHN            Year: 1928            Type: CLOTHES PRESSEERS AND CLEANERS</p>	EDR Hist Cleaner	1009215210 N/A

MAP FINDINGS  
FOCUS MAP 6

Map ID	Site	Database(s)	EPA ID Number
140	<b>1442 E 57TH ST CHICAGO, IL 60637</b>  EDR Historical Cleaners: Name: VOGUE CLEANERS Year: 2003 Type: CLEANERS  Name: VOGUE CLEANERS Year: 2001 Address: 1442 E 57TH ST  Name: VOUGUE CLEANERS Year: 2002 Address: 1442 E 57TH ST  Name: VOGUE CLEANERS Year: 2006 Address: 1442 E 57TH ST  Name: VOGUE CLEANERS Year: 2007 Address: 1442 E 57TH ST  Name: VOGUE CLEANERS Year: 2008 Address: 1442 E 57TH ST  Name: VOGUE CLEANERS Year: 2010 Address: 1442 E 57TH ST  Name: VOGUE CLEANERS Year: 2011 Address: 1442 E 57TH ST  Name: VOGUE CLEANERS Year: 2012 Address: 1442 E 57TH ST	EDR Hist Cleaner	1009183905 N/A
140	<b>POWELLS BOOKSTORE 1501 E 57TH ST CHICAGO, IL 60637</b>  UST: Facility ID: 2033576 Facility Status: EXEMPT <b>Facility Type: COMMERCIAL / RETAIL</b> Owner Id: U0023412 Owner Name: Powells Bookstore Owner Address: 1501 E 57Th St Owner City,St,Zip: Chicago, IL 60637  Tank Number: 1 <b>Tank Status: Exempt from registration</b> Tank Capacity: 1000 Tank Substance: Heating Oil Last Used Date: 12/31/1973 OSFM First Notify Date: 8/2/1994	IL UST IL CHICAGO ENV IL BOL	U002112829 N/A

MAP FINDINGS  
FOCUS MAP 6

Map ID Site Database(s) EPA ID Number

**POWELLS BOOKSTORE (Continued)**

**U002112829**

Red Tag Issue Date: Not reported  
 Install Date: Not reported  
**Green Tag Decal: Not reported**  
**Green Tag Issue Date: Not reported**  
**Green Tag Expire Date: Not reported**  
 Fee Due: Not reported  
 Motor Fuel Permit Inspection Date: Not reported  
 Motor Fuel Permit Expiration Date: Not reported  
 MOTOR FUEL TYPE: Not reported  
 Pending Nov: N  
 IEMA: Not reported  
 Equipment Type: Not reported  
 Equipment: Not reported  
 Last Passing Date: Not reported  
 Test Expire Date: Not reported

**CHICAGO ENV:**

Map Location: 1501 E 57TH STCHICAGO, IL(41.791565, -87.588788)  
 Complaints: Y  
 Neshaps & Demolition Notices: Not reported  
 Enforcement: Y  
 Inspections: Y  
 Permits: Y  
 Tanks: Not reported  
 Holds & Lust Nfr: Not reported  
 Latitude: 41.791565  
 Longitude: -87.588788

**BOL:**

Site Id: 170000526562  
 Inv Num: 0316425041  
 Interest Name: Powells Bookstore  
 Interest Type: BOL  
 Media Code: LAND

**140 SAM CHARLEY  
1449 E 57TH  
CHICAGO, IL**

**EDR Hist Cleaner 1009212468  
N/A**

EDR Historical Cleaners:  
 Name: SAM CHARLEY  
 Year: 1923  
 Type: LAUNDRIES (CHINESE)

**141 MAC PROPERTY MGT  
5418 S HYDE PARK BLVD  
CHICAGO, IL 60615**

**RCRA-CESQG 1014390120  
ILR000164194**

RCRA-CESQG:  
 Date form received by agency: 10/20/2010  
 Facility name: MAC PROPERTY MGT  
 Facility address: 5418 S HYDE PARK BLVD  
 CHICAGO, IL 60615  
 EPA ID: ILR000164194  
 Mailing address: 5418 S WOODLAWN AVE

MAP FINDINGS  
FOCUS MAP 6

Map ID Site Database(s) EPA ID Number

**MAC PROPERTY MGT (Continued)**

**1014390120**

CHICAGO, IL 60605  
 Contact: BOGDAN TARASZKA  
 Contact address: Not reported  
 Not reported  
 Contact country: US  
 Contact telephone: (773) 347-3475  
 Contact email: Not reported  
 EPA Region: 05  
 Classification: Conditionally Exempt Small Quantity Generator  
 Description: Handler: generates 100 kg or less of hazardous waste per calendar month, and accumulates 1000 kg or less of hazardous waste at any time; or generates 1 kg or less of acutely hazardous waste per calendar month, and accumulates at any time: 1 kg or less of acutely hazardous waste; or 100 kg or less of any residue or contaminated soil, waste or other debris resulting from the cleanup of a spill, into or on any land or water, of acutely hazardous waste; or generates 100 kg or less of any residue or contaminated soil, waste or other debris resulting from the cleanup of a spill, into or on any land or water, of acutely hazardous waste during any calendar month, and accumulates at any time: 1 kg or less of acutely hazardous waste; or 100 kg or less of any residue or contaminated soil, waste or other debris resulting from the cleanup of a spill, into or on any land or water, of acutely hazardous waste

Owner/Operator Summary:

Owner/operator name: MAC PROPERTY MGT  
 Owner/operator address: 5418 S HYDE PARK BLVD  
 CHICAGO, IL 60615  
 Owner/operator country: US  
 Owner/operator telephone: Not reported  
 Legal status: Private  
 Owner/Operator Type: Owner  
 Owner/Op start date: 10/20/2010  
 Owner/Op end date: Not reported

Owner/operator name: MAC PROPERTY MGT  
 Owner/operator address: 5418 S HYDE PARK BLVD  
 CHICAGO, IL 60615  
 Owner/operator country: US  
 Owner/operator telephone: Not reported  
 Legal status: Private  
 Owner/Operator Type: Operator  
 Owner/Op start date: 10/20/2010  
 Owner/Op end date: Not reported

Handler Activities Summary:

U.S. importer of hazardous waste: No  
 Mixed waste (haz. and radioactive): No  
 Recycler of hazardous waste: No  
 Transporter of hazardous waste: No  
 Treater, storer or disposer of HW: No  
 Underground injection activity: No  
 On-site burner exemption: No  
 Furnace exemption: No  
 Used oil fuel burner: No  
 Used oil processor: No

MAP FINDINGS  
FOCUS MAP 6

Map ID	Site	Database(s)	EPA ID Number
	<b>MAC PROPERTY MGT (Continued)</b>		<b>1014390120</b>
	User oil refiner:	No	
	Used oil fuel marketer to burner:	No	
	Used oil Specification marketer:	No	
	Used oil transfer facility:	No	
	Used oil transporter:	No	
	. Waste code:	D008	
	. Waste name:	LEAD	
	Violation Status:	No violations found	
<b>142</b>	<b>UNIVERSITY OF CHICAGO 5454 SOUTH SHORE DRIVE CHICAGO, IL 60615</b>	<b>IL ENG CONTROLS IL INST CONTROL IL SRP IL BOL</b>	<b>S113271938 N/A</b>
	<b>ENGINEERING CONTROLS:</b>		
	Illinois Epa Id:	0316425075	
	NFR Letter:	07/29/2014	
	Date NFR Recorded:	08/18/2014	
	Comprehensive / Focused:	Focused	
	Remediation Applicant Name:	Eli Unger	
	RA Company:	5454 South Shore Drive, LLC	
	RA Address:	32 North Dean Street	
	RA City,St,Zip:	Englewood, NJ 07631	
	Worker Caution:	Yes	
	Acres:	0.24	
	Land Use:	Residential or Industrial/Commercial	
	Ground Water Use Restriction:	No	
	Highway Authority Agreement:	No	
	Ordinance:	Yes	
	Industrial - Commercial:	No	
	Slab on Grade:	Yes	
	BCT:	No	
	Building Slab:	No	
	Asphalt Used:	No	
	Concrete Used:	Yes	
	Clean Soil 3ft:	No	
	Clean Soil 10ft:	No	
	Alternate Barrier:	No	
	<b>IL INSTUTIONAL CONTROL:</b>		
	Illinois EPA Id:	0316425075	
	NFR Letter:	07/29/2014	
	Date NFR Recorded:	08/18/2014	
	Comprehensive / Focused:	Focused	
	Remediation Applicant Name:	Eli Unger	
	RA Company:	5454 South Shore Drive, LLC	
	RA Address:	32 North Dean Street	
	RA City,St,Zip:	Englewood, NJ 07631	
	Worker Caution:	Yes	
	Acres:	0.24	
	Land Use:	Residential or Industrial/Commercial	
	Ground Water Use Restriction:	No	
	Highway Authority Agreement:	No	
	Ordinance:	Yes	
	Industrial - Commercial:	No	
	Slab on Grade:	Yes	

MAP FINDINGS  
FOCUS MAP 6

Map ID	Site	Database(s)	EPA ID Number
--------	------	-------------	---------------

**UNIVERSITY OF CHICAGO (Continued)**

**S113271938**

BCT: No  
 Building Slab: No  
 Asphalt Used: No  
 Concrete Used: Yes  
 Clean Soil 3ft: No  
 Clean Soil 10ft: No  
 Alternate Barrier: No

SRP:

IL EPA Id: 0316425075  
 US EPA Id: Not reported  
 Longitude: -87.581694  
 Latitude: 41.795844  
 Contact Name: Eli Ungar  
 Contact Address: 32 North Dean Street  
 Contact City,St,Zip: Englewood, NJ 07631  
 Contact Phone: (201) 408-7400  
 Date Enrolled: 03/11/2014  
 Point Of Contact: Mark Santangelo  
 Consultant Company: Pioneer Environmental Services, LLC  
 Consultant Address: 700 North Sacramento Boulevard  
 Consultant City,St,Zip: Chicago, IL 60612  
 Consultant Phone: (773) 722-9200  
 Proj Mgr Assigned: Tammy Smith  
 Sec. 4 Letter Date: Not reported  
 Active: No  
 No Further Remediation Letter Dt: 07/29/2014  
 Remediation Applicant Co: 5454 South Shore Drive, LLC  
 Effective: True  
 Remediation Applicant Name: Eli Unger  
 Remediation Applicant Company: 5454 South Shore Drive, LLC  
 Remediation Applicant Address: 32 North Dean Street  
 Remediation Applicant City,St,Zip: Englewood, NJ 07631  
 Illinois EPA: 0316425075  
 Site Name: University of Chicago  
 NFR Letter: 2014-07-29  
 NFR Letter Date Recorded: 2014-08-18  
 Comprehensive/Focused: Focused  
 Worker Caution: Yes  
 Acres: 0.24  
 Land Use: Residential or Industrial/Commercial  
 Ground Water Use Restriction: No  
 Highway Authority Agreement: No  
 Ordinance: Yes  
 Industrial - Commercial: No  
 Slab on Grade: Yes  
 BCT: No  
 Building Slab: No  
 Asphalt Used: No  
 Concrete Used: Yes  
 Clean Soil 3ft: No  
 Clean Soil 10ft: No  
 Alternate Barrier: No

BOL:

MAP FINDINGS  
FOCUS MAP 6

Map ID	Site	Database(s)	EPA ID Number
--------	------	-------------	---------------

**UNIVERSITY OF CHICAGO (Continued)**

**S113271938**

Site Id: 170001425688  
 Inv Num: 0316425075  
 Interest Name: University of Chicago  
 Interest Type: BOL  
 Media Code: LAND

142

**APARTMENT BUILDING  
5465 S EVERETT  
CHICAGO, IL 60605**

**IL UST U003667865  
IL BOL N/A**

UST:

Facility ID: 2036690  
 Facility Status: EXEMPT  
**Facility Type: NONE**  
 Owner Id: U0026868  
 Owner Name: Friedman Sideny F  
 Owner Address: 47 West Polk St Suite 200  
 Owner City,St,Zip: Chicago, IL 60605

Tank Number: 1  
**Tank Status: Exempt from registration**  
 Tank Capacity: 2000  
 Tank Substance: Heating Oil  
 Last Used Date: 12/31/1973  
 OSFM First Notify Date: 1/1/1902  
 Red Tag Issue Date: Not reported  
 Install Date: Not reported  
**Green Tag Decal: Not reported**  
**Green Tag Issue Date: Not reported**  
**Green Tag Expire Date: Not reported**  
 Fee Due: Not reported  
 Motor Fuel Permit Inspection Date: Not reported  
 Motor Fuel Permit Expiration Date: Not reported  
 MOTOR FUEL TYPE: Not reported  
 Pending Nov: N  
 IEMA: Not reported  
 Equipment Type: Not reported  
 Equipment: Not reported  
 Last Passing Date: Not reported  
 Test Expire Date: Not reported

BOL:

Site Id: 170000200921  
 Inv Num: 0316085217  
 Interest Name: Apartment Building  
 Interest Type: BOL  
 Media Code: LAND

MAP FINDINGS  
FOCUS MAP 6

Map ID	Site	Database(s)	EPA ID Number
--------	------	-------------	---------------

142	<b>APARTMENT BLDG 5465 EVERETT CHICAGO, IL 60610</b>	<b>RCRA NonGen / NLR</b>	<b>1000907013 IL0000340505</b>
-----	--	--------------------------	------------------------------------

RCRA NonGen / NLR:

Date form received by agency: 09/22/1997  
 Facility name: APARTMENT BLDG  
 Facility address: 5465 EVERETT  
 CHICAGO, IL 60610  
 EPA ID: IL0000340505  
 Mailing address: 47 W POLK ST STE 200  
 CHICAGO, IL 60605  
 Contact: Not reported  
 Contact address: Not reported  
 Not reported  
 Contact country: US  
 Contact telephone: Not reported  
 Contact email: Not reported  
 EPA Region: 05  
 Land type: Private  
 Classification: Non-Generator  
 Description: Handler: Non-Generators do not presently generate hazardous waste

Owner/Operator Summary:

Owner/operator name: LASALLE NATIONAL TRUST UT 112238  
 Owner/operator address: 135 S LASALLE  
 CHICAGO, IL 60602  
 Owner/operator country: Not reported  
 Owner/operator telephone: (312) 443-2000  
 Legal status: Private  
 Owner/Operator Type: Owner  
 Owner/Op start date: Not reported  
 Owner/Op end date: Not reported

Handler Activities Summary:

U.S. importer of hazardous waste: No  
 Mixed waste (haz. and radioactive): No  
 Recycler of hazardous waste: No  
 Transporter of hazardous waste: No  
 Treater, storer or disposer of HW: No  
 Underground injection activity: No  
 On-site burner exemption: No  
 Furnace exemption: No  
 Used oil fuel burner: No  
 Used oil processor: No  
 User oil refiner: No  
 Used oil fuel marketer to burner: No  
 Used oil Specification marketer: No  
 Used oil transfer facility: No  
 Used oil transporter: No

Historical Generators:

Date form received by agency: 05/25/1994  
 Site name: APARTMENT BLDG  
 Classification: Small Quantity Generator  
 . Waste code: D001  
 . Waste name: IGNITABLE WASTE



MAP FINDINGS  
FOCUS MAP 6

Map ID	Site	Database(s)	EPA ID Number
	<b>APARTMENT BLDG (Continued)</b>		<b>1000907013</b>
	Violation Status: No violations found		
	Evaluation Action Summary:		
	Evaluation date: 04/11/1997		
	Evaluation: COMPLIANCE ASSISTANCE VISIT		
	Area of violation: Not reported		
	Date achieved compliance: Not reported		
	Evaluation lead agency: State		
<b>143</b>	<b>NIKE C-41 - JACKSON PARK</b>	<b>FUDS</b>	<b>1007211445</b>
	<b>CHICAGO, IL</b>		<b>N/A</b>
	FUDS:		
	Federal Facility ID: IL9799F8123		
	FUDS #: E05IL3258		
	INST ID: 58302		
	Facility Name: NIKE C-41 - JACKSON PARK		
	City: CHICAGO		
	State: IL		
	EPA Region: 05		
	County: COOK		
	Congressional District: 02		
	US Army District: Louisville District (LRL)		
	Fiscal Year: 2013		
	Telephone: 502-315-6768		
	NPL Status: Not Listed		
	RAB: Not reported		
	CTC: 2024		
	Current Owner: Local Government		
	Current Prog: Not reported		
	Future Prog: Not reported		
	Acreage: Not reported		
	Description: The 88.40-acre site, which is a two-area site, is located in Jackson Park near 55th Street on the lake front of Lake Michigan and near 62nd Street at the lagoon area in the City of Chicago, Cook County, Illinois. The entire site has been reincorporated back into a public recreational area.		
	History: The site was acquired through lease in 1951 and was used by the Department of the Army as part of the guided missile defense system against enemy aircraft for the Chicago, Illinois metropolitan area from 1951 through 1971.		
	Latitude: -87.5801010131		
	Longitude: 41.784801483199		
<b>144</b>	<b>JACKSON SHORE CO-OP APARTMENTS</b>	<b>IL LUST</b>	<b>S113894824</b>
	<b>5490 SOUTH SHORE DRIVE</b>		<b>N/A</b>
	<b>CHICAGO, IL 60615</b>		
	LUST:		
	Incident Num: 20130852		
	IL EPA Id: 0316415079		
	Product: Other Petroleum		
	IEMA Date: 07/29/2013		
	Project Manager: Not reported		
	Project Manager Phone: Not reported		
	Email: Not reported		
	PRP Name: Not reported		

MAP FINDINGS  
FOCUS MAP 6

Map ID	Site	Database(s)	EPA ID Number
	<p><b>JACKSON SHORE CO-OP APARTMENTS (Continued)</b></p> <p>PRP Contact: Not reported  PRP Address: Not reported  PRP City,St,Zip: Not reported  PRP Phone: Not reported  Site Classification: Not reported  Section 57.5(g) Letter: 734  Date Section 57.5(g) Letter: Not reported  Non LUST Determination Letter: 2013-08-28  20 Report Received: Not reported  45 Report Received: Not reported  <b>NFA/NFR Letter: Not reported</b>  NFR Date Recorded: Not reported</p>		<b>S113894824</b>
144	<p><b>CHICAGO PARK DISTRICT</b>  <b>5491 S. SOUTH SHORE DR.</b>  <b>CHICAGO, IL 60615</b></p> <p>LUST:  Incident Num: 20020534  IL EPA Id: 0316405044  Product: Other Petroleum  IEMA Date: 04/19/2002  Project Manager: Davis  Project Manager Phone: (217) 785-7492  Email: Valerie.A.Davis@illinois.gov  PRP Name: Chicago Park District  PRP Contact: Leeann Thomas  PRP Address: 541 North Fairbanks Court, 6th Fl.  PRP City,St,Zip: Chicago, IL 60611  PRP Phone: 3127424287  Site Classification: Not reported  Section 57.5(g) Letter: 732  Date Section 57.5(g) Letter: 05/10/2004  Non LUST Determination Letter: Not reported  20 Report Received: Not reported  45 Report Received: Not reported  <b>NFA/NFR Letter: Not reported</b>  NFR Date Recorded: Not reported</p>	IL LUST	<b>S105428804</b> N/A
145	<p><b>UNIVERSITY PARK CONDO ASSOC.</b>  <b>1451 E. 55TH STREET</b>  <b>CHICAGO, IL 60615</b></p> <p>UST:  Facility ID: 2031584  Facility Status: INACTIVE/HEATING OIL  <b>Facility Type: COMMERCIAL / RETAIL</b>  Owner Id: U0020978  Owner Name: University Park Condominium Assoc.  Owner Address: 1451 E. 55th Street  Owner City,St,Zip: Chicago, IL 60615</p> <p>Tank Number: 1  <b>Tank Status: Abandoned in place</b>  Tank Capacity: 20000  Tank Substance: Heating Oil</p>	IL UST	<b>U001143255</b> N/A

MAP FINDINGS  
FOCUS MAP 6

Map ID Site Database(s) EPA ID Number

UNIVERSITY PARK CONDO ASSOC. (Continued)

U001143255

Last Used Date: 1/1/1977  
 OSFM First Notify Date: 11/24/1992  
 Red Tag Issue Date: Not reported  
 Install Date: 1/1/1959  
**Green Tag Decal: Not reported**  
**Green Tag Issue Date: Not reported**  
**Green Tag Expire Date: Not reported**  
 Fee Due: \$0.00  
 Motor Fuel Permit Inspection Date: Not reported  
 Motor Fuel Permit Expiration Date: Not reported  
 MOTOR FUEL TYPE: Not reported  
 Pending Nov: N  
 IEMA: Not reported  
 Equipment Type: Not reported  
 Equipment: Not reported  
 Last Passing Date: Not reported  
 Test Expire Date: Not reported

Tank Number: 2  
**Tank Status: Abandoned in place**  
 Tank Capacity: 20000  
 Tank Substance: Heating Oil  
 Last Used Date: 1/1/1977  
 OSFM First Notify Date: 11/24/1992  
 Red Tag Issue Date: Not reported  
 Install Date: 1/1/1959  
**Green Tag Decal: Not reported**  
**Green Tag Issue Date: Not reported**  
**Green Tag Expire Date: Not reported**  
 Fee Due: \$0.00  
 Motor Fuel Permit Inspection Date: Not reported  
 Motor Fuel Permit Expiration Date: Not reported  
 MOTOR FUEL TYPE: Not reported  
 Pending Nov: N  
 IEMA: Not reported  
 Equipment Type: Not reported  
 Equipment: Not reported  
 Last Passing Date: Not reported  
 Test Expire Date: Not reported

Tank Number: 3  
**Tank Status: Out of service**  
 Tank Capacity: 20000  
 Tank Substance: Heating Oil  
 Last Used Date: 1/1/1977  
 OSFM First Notify Date: 11/24/1992  
 Red Tag Issue Date: Not reported  
 Install Date: 1/1/1959  
**Green Tag Decal: Not reported**  
**Green Tag Issue Date: Not reported**  
**Green Tag Expire Date: Not reported**  
 Fee Due: \$0.00  
 Motor Fuel Permit Inspection Date: Not reported  
 Motor Fuel Permit Expiration Date: Not reported  
 MOTOR FUEL TYPE: Not reported

MAP FINDINGS  
FOCUS MAP 6

Map ID	Site	Database(s)	EPA ID Number
--------	------	-------------	---------------

**UNIVERSITY PARK CONDO ASSOC. (Continued)**

**U001143255**

Pending Nov:	N
IEMA:	Not reported
Equipment Type:	Not reported
Equipment:	Not reported
Last Passing Date:	Not reported
Test Expire Date:	Not reported

146

**UNIVERSITY OF CHICAGO  
5540 S HYDE PARK BLVD  
CHICAGO, IL 60637**

**RCRA NonGen / NLR**

**1007092833  
ILR000124008**

RCRA NonGen / NLR:

Date form received by agency:	11/16/2009
Facility name:	UNIVERSITY OF CHICAGO
Facility address:	5540 S HYDE PARK BLVD CHICAGO, IL 60637
EPA ID:	ILR000124008
Mailing address:	26137 S RIDGELAND AVE MONEE, IL 60449
Contact:	REBECCA BRATT
Contact address:	Not reported Not reported
Contact country:	US
Contact telephone:	(773) 702-5663
Contact email:	Not reported
EPA Region:	05
Land type:	Private
Classification:	Non-Generator
Description:	Handler: Non-Generators do not presently generate hazardous waste

Owner/Operator Summary:

Owner/operator name:	UNIVERSITY OF CHICAGO
Owner/operator address:	5555 S ELLIS AVE CHICAGO, IL 60637
Owner/operator country:	Not reported
Owner/operator telephone:	(773) 902-7000
Legal status:	Private
Owner/Operator Type:	Owner
Owner/Op start date:	10/07/2003
Owner/Op end date:	Not reported

Owner/operator name:	UNIVERSITY OF CHICAGO
Owner/operator address:	5555 S ELLIS AVE CHICAGO, IL 60637
Owner/operator country:	Not reported
Owner/operator telephone:	(773) 902-7000
Legal status:	Private
Owner/Operator Type:	Operator
Owner/Op start date:	10/07/2003
Owner/Op end date:	Not reported

Handler Activities Summary:

U.S. importer of hazardous waste:	No
Mixed waste (haz. and radioactive):	No
Recycler of hazardous waste:	No
Transporter of hazardous waste:	No
Treater, storer or disposer of HW:	No

MAP FINDINGS  
FOCUS MAP 6

Map ID	Site	Database(s)	EPA ID Number
--------	------	-------------	---------------

**UNIVERSITY OF CHICAGO (Continued)**

**1007092833**

Underground injection activity: No  
 On-site burner exemption: No  
 Furnace exemption: No  
 Used oil fuel burner: No  
 Used oil processor: No  
 User oil refiner: No  
 Used oil fuel marketer to burner: No  
 Used oil Specification marketer: No  
 Used oil transfer facility: No  
 Used oil transporter: No

Historical Generators:

Date form received by agency: 10/07/2003  
 Site name: UNIVERSITY OF CHICAGO  
 Classification: Conditionally Exempt Small Quantity Generator

. Waste code: D008  
 . Waste name: LEAD

. Waste code: D009  
 . Waste name: MERCURY

Violation Status: No violations found

Evaluation Action Summary:

Evaluation date: 05/13/2010  
 Evaluation: FOLLOW-UP INSPECTION  
 Area of violation: Not reported  
 Date achieved compliance: Not reported  
 Evaluation lead agency: EPA

Evaluation date: 08/24/2009  
 Evaluation: NON-FINANCIAL RECORD REVIEW  
 Area of violation: Not reported  
 Date achieved compliance: Not reported  
 Evaluation lead agency: EPA

**146 1700 E 56TH ST APARTMENTS  
 1700 E 56TH ST  
 CHICAGO, IL 60637**

**IL UST U001141794  
 N/A**

UST:

Facility ID: 2026843  
 Facility Status: CLOSED  
**Facility Type: RESIDENCE (NON-FARM)**  
 Owner Id: U0022437  
 Owner Name: 1700 E 56Th St Partnership  
 Owner Address: 1700 E 56Th St  
 Owner City,St,Zip: Chicago, IL 60637

Tank Number: 1  
**Tank Status: Removed**  
 Tank Capacity: 20000  
 Tank Substance: Heating Oil  
 Last Used Date: 2/8/1990  
 OSFM First Notify Date: 3/6/1991  
 Red Tag Issue Date: Not reported  
 Install Date: 1/1/1969

MAP FINDINGS  
FOCUS MAP 6

Map ID Site Database(s) EPA ID Number

1700 E 56TH ST APARTMENTS (Continued)

U001141794

**Green Tag Decal:** Not reported  
**Green Tag Issue Date:** Not reported  
**Green Tag Expire Date:** Not reported  
 Fee Due: Not reported  
 Motor Fuel Permit Inspection Date: Not reported  
 Motor Fuel Permit Expiration Date: Not reported  
 MOTOR FUEL TYPE: Not reported  
 Pending Nov: N  
 IEMA: Not reported  
 Equipment Type: Not reported  
 Equipment: Not reported  
 Last Passing Date: Not reported  
 Test Expire Date: Not reported

Tank Number: 2  
**Tank Status:** Removed  
 Tank Capacity: 20000  
 Tank Substance: Heating Oil  
 Last Used Date: 2/8/1990  
 OSFM First Notify Date: 3/6/1991  
 Red Tag Issue Date: Not reported  
 Install Date: 1/1/1969  
**Green Tag Decal:** Not reported  
**Green Tag Issue Date:** Not reported  
**Green Tag Expire Date:** Not reported  
 Fee Due: Not reported  
 Motor Fuel Permit Inspection Date: Not reported  
 Motor Fuel Permit Expiration Date: Not reported  
 MOTOR FUEL TYPE: Not reported  
 Pending Nov: N  
 IEMA: Not reported  
 Equipment Type: Not reported  
 Equipment: Not reported  
 Last Passing Date: Not reported  
 Test Expire Date: Not reported

146

1700 E 56TH  
 1700 E 56TH  
 CHICAGO, IL 60637

RCRA-SQG 1000612340  
 FINDS ILD984825679  
 IL AIRS  
 IL BOL  
 IL CHICAGO ENV

RCRA-SQG:

Date form received by agency: 04/23/2002  
 Facility name: DRAPER & KRAMER  
 Facility address: 1700 E 56TH ST  
 CHICAGO, IL 60637  
 EPA ID: ILD984825679  
 Contact: MANNY FRAUSTO  
 Contact address: 1700 E 56TH ST  
 CHICAGO, IL 60637  
 Contact country: US  
 Contact telephone: (773) 324-1701  
 Contact email: Not reported  
 EPA Region: 05  
 Classification: Small Small Quantity Generator  
 Description: Handler: generates more than 100 and less than 1000 kg of hazardous

MAP FINDINGS  
FOCUS MAP 6

Map ID      Site      Database(s)      EPA ID Number

---

**1700 E 56TH (Continued)**

**1000612340**

waste during any calendar month and accumulates less than 6000 kg of hazardous waste at any time; or generates 100 kg or less of hazardous waste during any calendar month, and accumulates more than 1000 kg of hazardous waste at any time

Owner/Operator Summary:

Owner/operator name:      DRAPER & KRAMER  
Owner/operator address:    1700 E 56TH ST  
   CHICAGO, IL 60637  
Owner/operator country:    Not reported  
Owner/operator telephone:   (773) 324-1701  
Legal status:                Private  
Owner/Operator Type:        Owner  
Owner/Op start date:         Not reported  
Owner/Op end date:          Not reported

Handler Activities Summary:

U.S. importer of hazardous waste:    No  
Mixed waste (haz. and radioactive):    No  
Recycler of hazardous waste:          No  
Transporter of hazardous waste:        No  
Treater, storer or disposer of HW:     No  
Underground injection activity:        No  
On-site burner exemption:                No  
Furnace exemption:                        No  
Used oil fuel burner:                        No  
Used oil processor:                        No  
User oil refiner:                            No  
Used oil fuel marketer to burner:        No  
Used oil Specification marketer:        No  
Used oil transfer facility:                No  
Used oil transporter:                        No

. Waste code:                D001  
. Waste name:                IGNITABLE WASTE

Historical Generators:

Date form received by agency: 05/13/1991  
Site name:                    DRAPER & KRAMER  
Classification:                Small Quantity Generator

Violation Status:            No violations found

FINDS:

Registry ID:                 110001821770

Environmental Interest/Information System

AFS (Aerometric Information Retrieval System (AIRS) Facility Subsystem) replaces the former Compliance Data System (CDS), the National Emission Data System (NEDS), and the Storage and Retrieval of Aerometric Data (SAROAD). AIRS is the national repository for information concerning airborne pollution in the United States. AFS is used to track emissions and compliance data from industrial plants. AFS data are utilized by states to prepare State Implementation Plans to comply with regulatory programs and by EPA as an input for the

MAP FINDINGS  
FOCUS MAP 6

Map ID	Site	Database(s)	EPA ID Number
--------	------	-------------	---------------

**1700 E 56TH (Continued)**

**1000612340**

estimation of total national emissions. AFS is undergoing a major redesign to support facility operating permits required under Title V of the Clean Air Act.

ACES (Illinois - Agency Compliance And Enforcement System) is the Illinois EPA Project to facilitate the permitting operations

RCRAInfo is a national information system that supports the Resource Conservation and Recovery Act (RCRA) program through the tracking of events and activities related to facilities that generate, transport, and treat, store, or dispose of hazardous waste. RCRAInfo allows RCRA program staff to track the notification, permit, compliance, and corrective action activities required under RCRA.

**AIR MINOR**

Registry ID: 110058225861

**Environmental Interest/Information System**

ACES (Illinois - Agency Compliance And Enforcement System) is the Illinois EPA Project to facilitate the permitting operations

**IL AIRS:**

Facility ID: 3845  
 ID Number: 031600FFR  
 Year: Not reported  
 Contact Name: Not reported  
 Contact Title: Not reported  
 Contact Tele: Not reported  
 Contact Extention: Not reported  
 Contact EMail: Not reported  
 Contact Fax: Not reported  
 Cease Operation Date: 9/1/1988  
 SIC Code: 6531  
 Address Type Code: LOC

**BOL:**

Site Id: 170000055017  
 Inv Num: 0316415004  
 Interest Name: Draper & Kramer  
 Interest Type: BOL  
 Media Code: LAND

**CHICAGO ENV:**

Map Location: 1700 E 56TH STCHICAGO, IL(41.793437, -87.583341)  
 Complaints: Y  
 Neshaps & Demolition Notices: Y  
 Enforcement: Not reported  
 Inspections: Y  
 Permits: Y  
 Tanks: Y  
 Holds & Lust Nfr: Not reported  
 Latitude: 41.793437  
 Longitude: -87.583341



MAP FINDINGS  
FOCUS MAP 6

Map ID	Site	Database(s)	EPA ID Number
147	<b>5602 SOUTH DORCHESTER, LLC</b> <b>5600 SOUTH DORCHESTER AVENUE</b> <b>CHICAGO, IL 60637</b>	<b>IL ENG CONTROLS</b> <b>IL INST CONTROL</b> <b>IL SRP</b>	<b>S116623139</b> <b>N/A</b>
	<b>ENGINEERING CONTROLS:</b> Illinois Epa Id: 0316006163 NFR Letter: 01/29/2015 Date NFR Recorded: 02/11/2015 Comprehensive / Focused: Focused Remediation Applicant Name: Caroline Blackburn RA Company: 5602 South Dorchester, LLC RA Address: 2310 East Chevy Chase Drive RA City,St,Zip: Glendale, CA 91206 Worker Caution: Yes Acres: 0.2 Land Use: Residential or Industrial/Commercial Ground Water Use Restriction: No Highway Authority Agreement: No Ordinance: Yes Industrial - Commercial: No Slab on Grade: No BCT: No Building Slab: No Asphalt Used: No Concrete Used: Yes Clean Soil 3ft: Yes Clean Soil 10ft: No Alternate Barrier: No		
	<b>IL INSTUTIONAL CONTROL:</b> Illinois EPA Id: 0316006163 NFR Letter: 01/29/2015 Date NFR Recorded: 02/11/2015 Comprehensive / Focused: Focused Remediation Applicant Name: Caroline Blackburn RA Company: 5602 South Dorchester, LLC RA Address: 2310 East Chevy Chase Drive RA City,St,Zip: Glendale, CA 91206 Worker Caution: Yes Acres: 0.2 Land Use: Residential or Industrial/Commercial Ground Water Use Restriction: No Highway Authority Agreement: No Ordinance: Yes Industrial - Commercial: No Slab on Grade: No BCT: No Building Slab: No Asphalt Used: No Concrete Used: Yes Clean Soil 3ft: Yes Clean Soil 10ft: No Alternate Barrier: No		
	<b>SRP:</b> IL EPA Id: 0316006163 US EPA Id: Not reported Longitude: -87.592235		

MAP FINDINGS  
FOCUS MAP 6

Map ID Site Database(s) EPA ID Number

**5602 SOUTH DORCHESTER, LLC (Continued)**

**S116623139**

Latitude: 41.793104  
 Contact Name: Caroline Blackburn  
 Contact Address: 2310 East Chevy Chase Drive  
 Contact City,St,Zip: Glendale, CA 91206  
 Contact Phone: (662) 622-5070  
 Date Enrolled: 04/14/2014  
 Point Of Contact: Robert Beard  
 Consultant Company: Carlson Environmental, Inc.  
 Consultant Address: 65 East Wacker Place  
 Consultant City,St,Zip: Chicago, IL 60601  
 Consultant Phone: (312) 346-2140  
 Proj Mgr Assigned: Max Twum  
 Sec. 4 Letter Date: Not reported  
 Active: No  
 No Further Remediation Letter Dt: 01/29/2015  
 Remediation Applicant Co: 5602 South Dorchester, LLC  
 Effective: True  
 Remediation Applicant Name: Caroline Blackburn  
 Remediation Applicant Company: 5602 South Dorchester, LLC  
 Remediation Applicant Address: 2310 East Chevy Chase Drive  
 Remediation Applicant City,St,Zip: Glendale, CA 91206  
 Illinois EPA: 0316006163  
 Site Name: 5602 South Dorchester, LLC  
 NFR Letter: 2015-01-29  
 NFR Letter Date Recorded: 2015-02-11  
 Comprehensive/Focused: Focused  
 Worker Caution: Yes  
 Acres: 0.2  
 Land Use: Residential or Industrial/Commercial  
 Ground Water Use Restriction: No  
 Highway Authority Agreement: No  
 Ordinance: Yes  
 Industrial - Commercial: No  
 Slab on Grade: No  
 BCT: No  
 Building Slab: No  
 Asphalt Used: No  
 Concrete Used: Yes  
 Clean Soil 3ft: Yes  
 Clean Soil 10ft: No  
 Alternate Barrier: No

**147 MEWS CONDOMINIUMS  
5650 S DORCHESTER  
CHICAGO, IL 60637**

**IL UST U003762854  
N/A**

UST:  
 Facility ID: 2040031  
 Facility Status: EXEMPT  
**Facility Type: NONE**  
 Owner Id: U0029712  
 Owner Name: Mews Condo Association  
 Owner Address: 5704 S Harper #101  
 Owner City,St,Zip: Chicago, IL 60637

Tank Number: 1  
**Tank Status: Exempt from registration**

MAP FINDINGS  
FOCUS MAP 6

Map ID Site Database(s) EPA ID Number

**MEWS CONDOMINIUMS (Continued)**

**U003762854**

Tank Capacity: 2500  
 Tank Substance: Heating Oil  
 Last Used Date: 12/13/1973  
 OSFM First Notify Date: 8/22/2000  
 Red Tag Issue Date: Not reported  
 Install Date: Not reported  
**Green Tag Decal: Not reported**  
**Green Tag Issue Date: Not reported**  
**Green Tag Expire Date: Not reported**  
 Fee Due: Not reported  
 Motor Fuel Permit Inspection Date: Not reported  
 Motor Fuel Permit Expiration Date: Not reported  
 MOTOR FUEL TYPE: Not reported  
 Pending Nov: N  
 IEMA: Not reported  
 Equipment Type: Not reported  
 Equipment: Not reported  
 Last Passing Date: Not reported  
 Test Expire Date: Not reported

148

**CHICAGO, CITY OF ABANDONMENT**  
**5748 S STONY ISLAND AVE**  
**CHICAGO, IL 60637**

**RCRA-SQG**

**1007092795**  
**ILR000123554**

RCRA-SQG:

Date form received by agency: 09/10/2003  
 Facility name: CHICAGO, CITY OF ABANDONMENT  
 Facility address: 5748 S STONY ISLAND AVE  
 CHICAGO, IL 60637  
 EPA ID: ILR000123554  
 Contact: TERRY SHEAHAN  
 Contact address: Not reported  
 Not reported  
 Contact country: US  
 Contact telephone: (312) 742-4806  
 Contact email: Not reported  
 EPA Region: 05  
 Classification: Small Small Quantity Generator  
 Description: Handler: generates more than 100 and less than 1000 kg of hazardous waste during any calendar month and accumulates less than 6000 kg of hazardous waste at any time; or generates 100 kg or less of hazardous waste during any calendar month, and accumulates more than 1000 kg of hazardous waste at any time

Owner/Operator Summary:

Owner/operator name: CITY OF CHICAGO  
 Owner/operator address: Not reported  
 Not reported  
 Owner/operator country: Not reported  
 Owner/operator telephone: Not reported  
 Legal status: Municipal  
 Owner/Operator Type: Operator  
 Owner/Op start date: 09/10/2003  
 Owner/Op end date: Not reported  
 Owner/operator name: CITY OF CHICAGO  
 Owner/operator address: Not reported

MAP FINDINGS  
FOCUS MAP 6

Map ID	Site	Database(s)	EPA ID Number
--------	------	-------------	---------------

**CHICAGO, CITY OF ABANDONMENT (Continued)**

**1007092795**

Owner/operator country: Not reported  
 Owner/operator telephone: Not reported  
 Legal status: Municipal  
 Owner/Operator Type: Owner  
 Owner/Op start date: 09/10/2003  
 Owner/Op end date: Not reported

Handler Activities Summary:

U.S. importer of hazardous waste: No  
 Mixed waste (haz. and radioactive): No  
 Recycler of hazardous waste: No  
 Transporter of hazardous waste: No  
 Treater, storer or disposer of HW: No  
 Underground injection activity: No  
 On-site burner exemption: No  
 Furnace exemption: No  
 Used oil fuel burner: No  
 Used oil processor: No  
 User oil refiner: No  
 Used oil fuel marketer to burner: No  
 Used oil Specification marketer: No  
 Used oil transfer facility: No  
 Used oil transporter: No

. Waste code: D001  
 . Waste name: IGNITABLE WASTE

Violation Status: No violations found

**149 MUSEUM OF SCIENCE & INDUSTRY  
 5700 S LAKE SHORE DR  
 CHICAGO, IL 60637**

**RCRA-SQG 1007092928  
 ILR000125013**

RCRA-SQG:

Date form received by agency: 12/04/2003  
 Facility name: MUSEUM OF SCIENCE & INDUSTRY  
 Facility address: 5700 S LAKE SHORE DR  
 CHICAGO, IL 60637  
 EPA ID: ILR000125013  
 Contact: BILL KENNEDY  
 Contact address: Not reported  
 Not reported  
 Contact country: US  
 Contact telephone: (708) 516-0050  
 Contact email: Not reported  
 EPA Region: 05  
 Classification: Small Small Quantity Generator  
 Description: Handler: generates more than 100 and less than 1000 kg of hazardous waste during any calendar month and accumulates less than 6000 kg of hazardous waste at any time; or generates 100 kg or less of hazardous waste during any calendar month, and accumulates more than 1000 kg of hazardous waste at any time

Owner/Operator Summary:

Owner/operator name: MUSEUM OF SCIENCE & INDUSTRY  
 Owner/operator address: 5700 S LAKE SHORE DR  
 CHICAGO, IL 60637

MAP FINDINGS  
FOCUS MAP 6

Map ID	Site	Database(s)	EPA ID Number
--------	------	-------------	---------------

**MUSEUM OF SCIENCE & INDUSTRY (Continued)**

**1007092928**

Owner/operator country: US  
 Owner/operator telephone: (708) 516-0050  
 Legal status: Private  
 Owner/Operator Type: Owner  
 Owner/Op start date: 12/04/2003  
 Owner/Op end date: Not reported

Owner/operator name: MUSEUM OF SCIENCE & INDUSTRY  
 Owner/operator address: 5700 S LAKE SHORE DR  
 CHICAGO, IL 60637

Owner/operator country: US  
 Owner/operator telephone: (708) 516-0050  
 Legal status: Private  
 Owner/Operator Type: Operator  
 Owner/Op start date: 12/04/2003  
 Owner/Op end date: Not reported

Handler Activities Summary:

U.S. importer of hazardous waste: No  
 Mixed waste (haz. and radioactive): No  
 Recycler of hazardous waste: No  
 Transporter of hazardous waste: No  
 Treater, storer or disposer of HW: No  
 Underground injection activity: No  
 On-site burner exemption: No  
 Furnace exemption: No  
 Used oil fuel burner: No  
 Used oil processor: No  
 User oil refiner: No  
 Used oil fuel marketer to burner: No  
 Used oil Specification marketer: No  
 Used oil transfer facility: No  
 Used oil transporter: No

. Waste code: D006  
 . Waste name: CADMIUM

. Waste code: D007  
 . Waste name: CHROMIUM

. Waste code: D008  
 . Waste name: LEAD

Violation Status: No violations found

149

**CHICAGO PARK DISTRICT COMFORT STATION  
 5700 S LAKE SHORE DR  
 CHICAGO, IL 60637**

**RCRA-CESQG 1015742715  
 ILR000175067**

RCRA-CESQG:

Date form received by agency: 10/24/2012  
 Facility name: CHICAGO PARK DISTRICT COMFORT STATION  
 Facility address: 5700 S LAKE SHORE DR  
 CHICAGO, IL 60637  
 EPA ID: ILR000175067  
 Mailing address: 541 N FAIRBANKS  
 CHICAGO, IL 60611  
 Contact: DAN COOPER

MAP FINDINGS  
FOCUS MAP 6

Map ID Site Database(s) EPA ID Number

**CHICAGO PARK DISTRICT COMFORT STATION (Continued)**

**1015742715**

Contact address: 541 N FAIRBANKS  
CHICAGO, IL 60611

Contact country: US

Contact telephone: (312) 742-4287

Contact email: Not reported

EPA Region: 05

Classification: Conditionally Exempt Small Quantity Generator

Description: Handler: generates 100 kg or less of hazardous waste per calendar month, and accumulates 1000 kg or less of hazardous waste at any time; or generates 1 kg or less of acutely hazardous waste per calendar month, and accumulates at any time: 1 kg or less of acutely hazardous waste; or 100 kg or less of any residue or contaminated soil, waste or other debris resulting from the cleanup of a spill, into or on any land or water, of acutely hazardous waste; or generates 100 kg or less of any residue or contaminated soil, waste or other debris resulting from the cleanup of a spill, into or on any land or water, of acutely hazardous waste during any calendar month, and accumulates at any time: 1 kg or less of acutely hazardous waste; or 100 kg or less of any residue or contaminated soil, waste or other debris resulting from the cleanup of a spill, into or on any land or water, of acutely hazardous waste

Owner/Operator Summary:

Owner/operator name: CHICAGO PARK DISTRICT

Owner/operator address: Not reported  
Not reported

Owner/operator country: US

Owner/operator telephone: Not reported

Legal status: Municipal

Owner/Operator Type: Owner

Owner/Op start date: 10/24/2012

Owner/Op end date: Not reported

Owner/operator name: CHICAGO PARK DISTRICT

Owner/operator address: Not reported  
Not reported

Owner/operator country: US

Owner/operator telephone: Not reported

Legal status: Municipal

Owner/Operator Type: Operator

Owner/Op start date: 10/24/2012

Owner/Op end date: Not reported

Handler Activities Summary:

U.S. importer of hazardous waste: No

Mixed waste (haz. and radioactive): No

Recycler of hazardous waste: No

Transporter of hazardous waste: No

Treater, storer or disposer of HW: No

Underground injection activity: No

On-site burner exemption: No

Furnace exemption: No

Used oil fuel burner: No

Used oil processor: No

User oil refiner: No

Used oil fuel marketer to burner: No

MAP FINDINGS  
FOCUS MAP 6

Map ID	Site	Database(s)	EPA ID Number
--------	------	-------------	---------------

**CHICAGO PARK DISTRICT COMFORT STATION (Continued)**

1015742715

Used oil Specification marketer: No  
Used oil transfer facility: No  
Used oil transporter: No

. Waste code: D008  
. Waste name: LEAD

Violation Status: No violations found

149

**MUSEUM OF SCIENCE & INDUSTRY  
1701 EAST 57TH STREET (ALSO KNOWN AS 5700 S. LAKE SHORE DRIV  
CHICAGO, IL 60637**

IL UST U004196111  
N/A

UST:

Facility ID: 2025038  
Facility Status: ACTIVE  
**Facility Type: PRIVATE INSTITUTION**  
Owner Id: U0010770  
Owner Name: Museum Of Science & Industry  
Owner Address: 1701 East 57th Street (also known as 5700 S. Lake Shore Drive)  
Owner City,St,Zip: Chicago, IL 60637

Tank Number: 1  
**Tank Status: Currently in use**  
Tank Capacity: 10000  
Tank Substance: Diesel Fuel  
Last Used Date: Not reported  
OSFM First Notify Date: 10/16/1989  
Red Tag Issue Date: Not reported  
Install Date: 11/1/1988  
**Green Tag Decal: O003996**  
**Green Tag Issue Date: 12/16/2013**  
**Green Tag Expire Date: 12/31/2015**  
Fee Due: \$0.00  
Motor Fuel Permit Inspection Date: Not reported  
Motor Fuel Permit Expiration Date: Not reported  
MOTOR FUEL TYPE: Not reported  
Pending Nov: N  
IEMA: Not reported  
Equipment Type: Corrosion Prot - Piping  
Equipment: Fiberglass Non-Corrosive  
Last Passing Date: N/A  
Test Expire Date: N/A

Tank Number: 2  
**Tank Status: Currently in use**  
Tank Capacity: 10000  
Tank Substance: Diesel Fuel  
Last Used Date: Not reported  
OSFM First Notify Date: 10/16/1989  
Red Tag Issue Date: Not reported  
Install Date: 11/1/1988  
**Green Tag Decal: O003996**  
**Green Tag Issue Date: 12/16/2013**  
**Green Tag Expire Date: 12/31/2015**  
Fee Due: \$0.00  
Motor Fuel Permit Inspection Date: Not reported  
Motor Fuel Permit Expiration Date: Not reported

MAP FINDINGS  
FOCUS MAP 6

Map ID      Site      Database(s)      EPA ID Number

---

**MUSEUM OF SCIENCE & INDUSTRY (Continued)**

**U004196111**

MOTOR FUEL TYPE:      Not reported  
 Pending Nov:      N  
 IEMA:      Not reported  
 Equipment Type:      Corrosion Prot - Piping  
 Equipment:      Fiberglass Non-Corrosive  
 Last Passing Date:      N/A  
 Test Expire Date:      N/A

Tank Number:      3  
**Tank Status:**      **Currently in use**  
 Tank Capacity:      550  
 Tank Substance:      Diesel Fuel  
 Last Used Date:      Not reported  
 OSFM First Notify Date:      10/16/1989  
 Red Tag Issue Date:      Not reported  
 Install Date:      11/1/1988  
**Green Tag Decal:**      **O003996**  
**Green Tag Issue Date:**      **12/16/2013**  
**Green Tag Expire Date:**      **12/31/2015**  
 Fee Due:      \$0.00  
 Motor Fuel Permit Inspection Date:      Not reported  
 Motor Fuel Permit Expiration Date:      Not reported  
 MOTOR FUEL TYPE:      Not reported  
 Pending Nov:      N  
 IEMA:      Not reported  
 Equipment Type:      Corrosion Prot - Piping  
 Equipment:      Fiberglass Non-Corrosive  
 Last Passing Date:      N/A  
 Test Expire Date:      N/A

Tank Number:      4  
**Tank Status:**      **Currently in use**  
 Tank Capacity:      550  
 Tank Substance:      Diesel Fuel  
 Last Used Date:      Not reported  
 OSFM First Notify Date:      10/16/1989  
 Red Tag Issue Date:      Not reported  
 Install Date:      11/1/1988  
**Green Tag Decal:**      **O003996**  
**Green Tag Issue Date:**      **12/16/2013**  
**Green Tag Expire Date:**      **12/31/2015**  
 Fee Due:      \$0.00  
 Motor Fuel Permit Inspection Date:      Not reported  
 Motor Fuel Permit Expiration Date:      Not reported  
 MOTOR FUEL TYPE:      Not reported  
 Pending Nov:      N  
 IEMA:      Not reported  
 Equipment Type:      Corrosion Prot - Piping  
 Equipment:      Fiberglass Non-Corrosive  
 Last Passing Date:      N/A  
 Test Expire Date:      N/A

Tank Number:      5  
**Tank Status:**      **Removed**



MAP FINDINGS  
FOCUS MAP 6

Map ID Site Database(s) EPA ID Number

**MUSEUM OF SCIENCE & INDUSTRY (Continued)**

**U004196111**

Tank Capacity: 500  
 Tank Substance: Diesel Fuel  
 Last Used Date: 11/1/1998  
 OSFM First Notify Date: Not reported  
 Red Tag Issue Date: Not reported  
 Install Date: 1/1/1984  
**Green Tag Decal: O003996**  
**Green Tag Issue Date: 12/16/2013**  
**Green Tag Expire Date: 12/31/2015**  
 Fee Due: \$0.00  
 Motor Fuel Permit Inspection Date: Not reported  
 Motor Fuel Permit Expiration Date: Not reported  
 MOTOR FUEL TYPE: Not reported  
 Pending Nov: N  
 IEMA: Not reported  
 Equipment Type: Not reported  
 Equipment: Not reported  
 Last Passing Date: Not reported  
 Test Expire Date: Not reported

150

**UNIVERSITY OF CHICAGO  
 5801 SOUTH ELLIS AVENUE  
 CHICAGO, IL 60637**

**CERCLIS-NFRAP 1000431437  
 CORRACTS ILD005421136  
 RCRA-TSDF  
 RCRA-LQG  
 RAATS  
 NY MANIFEST  
 WI MANIFEST  
 2020 COR ACTION**

CERCLIS-NFRAP:  
 Site ID: 0507408  
 Federal Facility: Not a Federal Facility  
 NPL Status: Not on the NPL  
 Non NPL Status: Deferred to RCRA

CERCLIS-NFRAP Assessment History:

Action: ARCHIVE SITE  
 Date Started: / /  
 Date Completed: 12/11/95  
 Priority Level: Not reported

Action: PRELIMINARY ASSESSMENT  
 Date Started: / /  
 Date Completed: 01/12/94  
 Priority Level: Deferred to RCRA (Subtitle C)

Action: DISCOVERY  
 Date Started: / /  
 Date Completed: 09/30/93  
 Priority Level: Not reported

CORRACTS:

EPA ID: ILD005421136  
 EPA Region: 5  
 Area Name: ENTIRE FACILITY

MAP FINDINGS  
FOCUS MAP 6

Map ID	Site	Database(s)	EPA ID Number
--------	------	-------------	---------------

**UNIVERSITY OF CHICAGO (Continued)**

**1000431437**

Actual Date: 20130905  
 Action: CA550RC  
 NAICS Code(s): 62211 61131  
 General Medical and Surgical Hospitals  
 Colleges, Universities, and Professional Schools  
 Original schedule date: Not reported  
 Schedule end date: Not reported

EPA ID: ILD005421136  
 EPA Region: 5  
 Area Name: ENTIRE FACILITY  
 Actual Date: 19900406  
 Action: CA050 - RFA Completed  
 NAICS Code(s): 62211 61131  
 General Medical and Surgical Hospitals  
 Colleges, Universities, and Professional Schools  
 Original schedule date: Not reported  
 Schedule end date: Not reported

EPA ID: ILD005421136  
 EPA Region: 5  
 Area Name: ENTIRE FACILITY  
 Actual Date: 19900406  
 Action: CA070YE - RFA Determination Of Need For An RFI, RFI is Necessary  
 NAICS Code(s): 62211 61131  
 General Medical and Surgical Hospitals  
 Colleges, Universities, and Professional Schools  
 Original schedule date: Not reported  
 Schedule end date: Not reported

EPA ID: ILD005421136  
 EPA Region: 5  
 Area Name: ENTIRE FACILITY  
 Actual Date: 20100921  
 Action: CA725YE - Current Human Exposures Under Control, Yes, Current Human Exposures Under Control has been verified  
 NAICS Code(s): 62211 61131  
 General Medical and Surgical Hospitals  
 Colleges, Universities, and Professional Schools  
 Original schedule date: Not reported  
 Schedule end date: Not reported

EPA ID: ILD005421136  
 EPA Region: 5  
 Area Name: ENTIRE FACILITY  
 Actual Date: 19931231  
 Action: CA075LO - CA Prioritization, Facility or area was assigned a low corrective action priority  
 NAICS Code(s): 62211 61131  
 General Medical and Surgical Hospitals  
 Colleges, Universities, and Professional Schools  
 Original schedule date: Not reported  
 Schedule end date: Not reported

EPA ID: ILD005421136  
 EPA Region: 5  
 Area Name: ENTIRE FACILITY

MAP FINDINGS  
FOCUS MAP 6

Map ID Site Database(s) EPA ID Number

**UNIVERSITY OF CHICAGO (Continued)**

**1000431437**

Actual Date: 20110331  
Action: CA750YE - Migration of Contaminated Groundwater under Control, Yes,  
Migration of Contaminated Groundwater Under Control has been verified  
NAICS Code(s): 62211 61131  
General Medical and Surgical Hospitals  
Colleges, Universities, and Professional Schools  
Original schedule date: Not reported  
Schedule end date: Not reported

**RCRA-TSDF:**

Date form received by agency: 05/19/2014  
Facility name: UNIVERSITY OF CHICAGO  
Facility address: 6041 BLACKSTONE AVE  
CHICAGO, IL 60637  
EPA ID: ILD005421136  
Mailing address: 6054 S DREXEL AVE RM 213  
CHICAGO, IL 60637  
Contact: KRISTA G COOLEY  
Contact address: 6054 S DREXEL AVE RM 213  
CHICAGO, IL 60637  
Contact country: US  
Contact telephone: (773) 702-9999  
Contact email: KCOOLEY@UCHICAGO.EDU  
EPA Region: 05  
Land type: Private  
Classification: TSDF  
Description: Handler is engaged in the treatment, storage or disposal of hazardous waste  
Classification: Large Quantity Generator  
Description: Handler: generates 1,000 kg or more of hazardous waste during any calendar month; or generates more than 1 kg of acutely hazardous waste during any calendar month; or generates more than 100 kg of any residue or contaminated soil, waste or other debris resulting from the cleanup of a spill, into or on any land or water, of acutely hazardous waste during any calendar month; or generates 1 kg or less of acutely hazardous waste during any calendar month, and accumulates more than 1 kg of acutely hazardous waste at any time; or generates 100 kg or less of any residue or contaminated soil, waste or other debris resulting from the cleanup of a spill, into or on any land or water, of acutely hazardous waste during any calendar month, and accumulates more than 100 kg of that material at any time

**Owner/Operator Summary:**

Owner/operator name: UNIVERSITY OF CHICAGO  
Owner/operator address: 6054 S DREXEL  
CHICAGO, IL 60637  
Owner/operator country: US  
Owner/operator telephone: Not reported  
Legal status: Private  
Owner/Operator Type: Owner  
Owner/Op start date: 01/01/1890  
Owner/Op end date: Not reported  
Owner/operator name: UNIVERSITY OF CHICAGO  
Owner/operator address: 6054 S DREXEL AVE RM 213  
CHICAGO, 60637

MAP FINDINGS  
FOCUS MAP 6

Map ID Site Database(s) EPA ID Number

---

**UNIVERSITY OF CHICAGO (Continued)**

**1000431437**

Owner/operator country: US  
Owner/operator telephone: (773) 702-9999  
Legal status: Private  
Owner/Operator Type: Owner  
Owner/Op start date: 09/10/1890  
Owner/Op end date: Not reported

Owner/operator name: UNIVERSITY OF CHICAGO  
Owner/operator address: 6054 S DREXEL AVE RM 213  
CHICAGO, 60637

Owner/operator country: US  
Owner/operator telephone: (773) 702-9999  
Legal status: Private  
Owner/Operator Type: Operator  
Owner/Op start date: 09/10/1890  
Owner/Op end date: Not reported

Owner/operator name: UNIVERSITY OF CHICAGO  
Owner/operator address: 960 E 58TH ST  
CHICAGO, IL 60637

Owner/operator country: US  
Owner/operator telephone: Not reported  
Legal status: Private  
Owner/Operator Type: Operator  
Owner/Op start date: 07/15/1991  
Owner/Op end date: Not reported

Handler Activities Summary:

U.S. importer of hazardous waste: No  
Mixed waste (haz. and radioactive): Yes  
Recycler of hazardous waste: No  
Transporter of hazardous waste: No  
Treater, storer or disposer of HW: No  
Underground injection activity: No  
On-site burner exemption: No  
Furnace exemption: No  
Used oil fuel burner: No  
Used oil processor: No  
User oil refiner: No  
Used oil fuel marketer to burner: No  
Used oil Specification marketer: No  
Used oil transfer facility: No  
Used oil transporter: No

Universal Waste Summary:

Waste type: Batteries  
Accumulated waste on-site: Yes  
Generated waste on-site: Not reported

. Waste code: D001  
. Waste name: IGNITABLE WASTE

. Waste code: D002  
. Waste name: CORROSIVE WASTE

. Waste code: D011

MAP FINDINGS  
FOCUS MAP 6

Map ID	Site	Database(s)	EPA ID Number
--------	------	-------------	---------------

**UNIVERSITY OF CHICAGO (Continued)**

**1000431437**

- . Waste name: SILVER
- . Waste code: D018
- . Waste name: BENZENE
- . Waste code: D022
- . Waste name: CHLOROFORM
- . Waste code: D036
- . Waste name: NITROBENZENE
- . Waste code: D038
- . Waste name: PYRIDINE
- . Waste code: F002
- . Waste name: THE FOLLOWING SPENT HALOGENATED SOLVENTS: TETRACHLOROETHYLENE, METHYLENE CHLORIDE, TRICHLOROETHYLENE, 1,1,1-TRICHLOROETHANE, CHLOROBENZENE, 1,1,2-TRICHLORO-1,2,2-TRIFLUOROETHANE, ORTHO-DICHLOROBENZENE, TRICHLOROFLUOROMETHANE, AND 1,1,2, TRICHLOROETHANE; ALL SPENT SOLVENT MIXTURES/BLENDS CONTAINING, BEFORE USE, A TOTAL OF TEN PERCENT OR MORE (BY VOLUME) OF ONE OR MORE OF THE ABOVE HALOGENATED SOLVENTS OR THOSE SOLVENTS LISTED IN F001, F004, AND F005; AND STILL BOTTOMS FROM THE RECOVERY OF THESE SPENT SOLVENTS AND SPENT SOLVENT MIXTURES.
- . Waste code: F003
- . Waste name: THE FOLLOWING SPENT NONHALOGENATED SOLVENTS: XYLENE, ACETONE, ETHYL ACETATE, ETHYL BENZENE, ETHYL ETHER, METHYL ISOBUTYL KETONE, N-BUTYL ALCOHOL, CYCLOHEXANONE, AND METHANOL; ALL SPENT SOLVENT MIXTURES/BLENDS CONTAINING, BEFORE USE, ONLY THE ABOVE SPENT NONHALOGENATED SOLVENTS; AND ALL SPENT SOLVENT MIXTURES/BLENDS CONTAINING, BEFORE USE, ONE OR MORE OF THE ABOVE NONHALOGENATED SOLVENTS, AND A TOTAL OF TEN PERCENT OR MORE (BY VOLUME) OF ONE OR MORE OF THOSE SOLVENTS LISTED IN F001, F002, F004, AND F005; AND STILL BOTTOMS FROM THE RECOVERY OF THESE SPENT SOLVENTS AND SPENT SOLVENT MIXTURES.
- . Waste code: F005
- . Waste name: THE FOLLOWING SPENT NONHALOGENATED SOLVENTS: TOLUENE, METHYL ETHYL KETONE, CARBON DISULFIDE, ISOBUTANOL, PYRIDINE, BENZENE, 2-ETHOXYETHANOL, AND 2-NITROPROPANE; ALL SPENT SOLVENT MIXTURES/BLENDS CONTAINING, BEFORE USE, A TOTAL OF TEN PERCENT OR MORE (BY VOLUME) OF ONE OR MORE OF THE ABOVE NONHALOGENATED SOLVENTS OR THOSE SOLVENTS LISTED IN F001, F002, OR F004; AND STILL BOTTOMS FROM THE RECOVERY OF THESE SPENT SOLVENTS AND SPENT SOLVENT MIXTURES.
- . Waste code: LABP
- . Waste name: LAB PACK

Historical Generators:

Date form received by agency: 03/01/2013  
 Site name: UNIVERSITY OF CHICAGO  
 Classification: Large Quantity Generator

- . Waste code: D001
- . Waste name: IGNITABLE WASTE

MAP FINDINGS  
 FOCUS MAP 6

Map ID	Site	Database(s)	EPA ID Number
	<b>UNIVERSITY OF CHICAGO (Continued)</b>		<b>1000431437</b>
	. Waste code: D002		
	. Waste name: CORROSIVE WASTE		
	. Waste code: D011		
	. Waste name: SILVER		
	. Waste code: D018		
	. Waste name: BENZENE		
	. Waste code: F002		
	. Waste name: THE FOLLOWING SPENT HALOGENATED SOLVENTS: TETRACHLOROETHYLENE, METHYLENE CHLORIDE, TRICHLOROETHYLENE, 1,1,1-TRICHLOROETHANE, CHLOROBENZENE, 1,1,2-TRICHLORO-1,2,2-TRIFLUOROETHANE, ORTHO-DICHLOROBENZENE, TRICHLOROFLUOROMETHANE, AND 1,1,2, TRICHLOROETHANE; ALL SPENT SOLVENT MIXTURES/BLENDS CONTAINING, BEFORE USE, A TOTAL OF TEN PERCENT OR MORE (BY VOLUME) OF ONE OR MORE OF THE ABOVE HALOGENATED SOLVENTS OR THOSE SOLVENTS LISTED IN F001, F004, AND F005; AND STILL BOTTOMS FROM THE RECOVERY OF THESE SPENT SOLVENTS AND SPENT SOLVENT MIXTURES.		
	. Waste code: F003		
	. Waste name: THE FOLLOWING SPENT NONHALOGENATED SOLVENTS: XYLENE, ACETONE, ETHYL ACETATE, ETHYL BENZENE, ETHYL ETHER, METHYL ISOBUTYL KETONE, N-BUTYL ALCOHOL, CYCLOHEXANONE, AND METHANOL; ALL SPENT SOLVENT MIXTURES/BLENDS CONTAINING, BEFORE USE, ONLY THE ABOVE SPENT NONHALOGENATED SOLVENTS; AND ALL SPENT SOLVENT MIXTURES/BLENDS CONTAINING, BEFORE USE, ONE OR MORE OF THE ABOVE NONHALOGENATED SOLVENTS, AND A TOTAL OF TEN PERCENT OR MORE (BY VOLUME) OF ONE OR MORE OF THOSE SOLVENTS LISTED IN F001, F002, F004, AND F005; AND STILL BOTTOMS FROM THE RECOVERY OF THESE SPENT SOLVENTS AND SPENT SOLVENT MIXTURES.		
	. Waste code: F005		
	. Waste name: THE FOLLOWING SPENT NONHALOGENATED SOLVENTS: TOLUENE, METHYL ETHYL KETONE, CARBON DISULFIDE, ISOBUTANOL, PYRIDINE, BENZENE, 2-ETHOXYETHANOL, AND 2-NITROPROPANE; ALL SPENT SOLVENT MIXTURES/BLENDS CONTAINING, BEFORE USE, A TOTAL OF TEN PERCENT OR MORE (BY VOLUME) OF ONE OR MORE OF THE ABOVE NONHALOGENATED SOLVENTS OR THOSE SOLVENTS LISTED IN F001, F002, OR F004; AND STILL BOTTOMS FROM THE RECOVERY OF THESE SPENT SOLVENTS AND SPENT SOLVENT MIXTURES.		
	. Waste code: LABP		
	. Waste name: LAB PACK		
	Date form received by agency: 03/01/2012		
	Site name: UNIVERSITY OF CHICAGO		
	Classification: Large Quantity Generator		
	. Waste code: D001		
	. Waste name: IGNITABLE WASTE		
	. Waste code: D002		
	. Waste name: CORROSIVE WASTE		
	. Waste code: D006		
	. Waste name: CADMIUM		

MAP FINDINGS  
FOCUS MAP 6

Map ID	Site	Database(s)	EPA ID Number
	<b>UNIVERSITY OF CHICAGO (Continued)</b>		<b>1000431437</b>
	. Waste code: D008 . Waste name: LEAD		
	. Waste code: D009 . Waste name: MERCURY		
	. Waste code: D011 . Waste name: SILVER		
	. Waste code: D018 . Waste name: BENZENE		
	. Waste code: F002 . Waste name: THE FOLLOWING SPENT HALOGENATED SOLVENTS: TETRACHLOROETHYLENE, METHYLENE CHLORIDE, TRICHLOROETHYLENE, 1,1,1-TRICHLOROETHANE, CHLOROBENZENE, 1,1,2-TRICHLORO-1,2,2-TRIFLUOROETHANE, ORTHO-DICHLOROBENZENE, TRICHLOROFLUOROMETHANE, AND 1,1,2, TRICHLOROETHANE; ALL SPENT SOLVENT MIXTURES/BLENDS CONTAINING, BEFORE USE, A TOTAL OF TEN PERCENT OR MORE (BY VOLUME) OF ONE OR MORE OF THE ABOVE HALOGENATED SOLVENTS OR THOSE SOLVENTS LISTED IN F001, F004, AND F005; AND STILL BOTTOMS FROM THE RECOVERY OF THESE SPENT SOLVENTS AND SPENT SOLVENT MIXTURES.		
	. Waste code: F003 . Waste name: THE FOLLOWING SPENT NONHALOGENATED SOLVENTS: XYLENE, ACETONE, ETHYL ACETATE, ETHYL BENZENE, ETHYL ETHER, METHYL ISOBUTYL KETONE, N-BUTYL ALCOHOL, CYCLOHEXANONE, AND METHANOL; ALL SPENT SOLVENT MIXTURES/BLENDS CONTAINING, BEFORE USE, ONLY THE ABOVE SPENT NONHALOGENATED SOLVENTS; AND ALL SPENT SOLVENT MIXTURES/BLENDS CONTAINING, BEFORE USE, ONE OR MORE OF THE ABOVE NONHALOGENATED SOLVENTS, AND A TOTAL OF TEN PERCENT OR MORE (BY VOLUME) OF ONE OR MORE OF THOSE SOLVENTS LISTED IN F001, F002, F004, AND F005; AND STILL BOTTOMS FROM THE RECOVERY OF THESE SPENT SOLVENTS AND SPENT SOLVENT MIXTURES.		
	. Waste code: F005 . Waste name: THE FOLLOWING SPENT NONHALOGENATED SOLVENTS: TOLUENE, METHYL ETHYL KETONE, CARBON DISULFIDE, ISOBUTANOL, PYRIDINE, BENZENE, 2-ETHOXYETHANOL, AND 2-NITROPROPANE; ALL SPENT SOLVENT MIXTURES/BLENDS CONTAINING, BEFORE USE, A TOTAL OF TEN PERCENT OR MORE (BY VOLUME) OF ONE OR MORE OF THE ABOVE NONHALOGENATED SOLVENTS OR THOSE SOLVENTS LISTED IN F001, F002, OR F004; AND STILL BOTTOMS FROM THE RECOVERY OF THESE SPENT SOLVENTS AND SPENT SOLVENT MIXTURES.		
	. Waste code: LABP . Waste name: LAB PACK		
	. Waste code: P001 . Waste name: 2H-1-BENZOPYRAN-2-ONE, 4-HYDROXY-3-(3-OXO-1-PHENYLBUTYL)-, & SALTS, WHEN PRESENT AT CONCENTRATIONS GREATER THAN 0.3% (OR) WARFARIN, & SALTS, WHEN PRESENT AT CONCENTRATIONS GREATER THAN 0.3%		
	. Waste code: P075 . Waste name: NICOTINE, & SALTS (OR) PYRIDINE, 3-(1-METHYL-2-PYRROLIDINYL)-,(S)-, & SALTS		
	. Waste code: P118		

MAP FINDINGS  
FOCUS MAP 6

Map ID	Site	Database(s)	EPA ID Number	
	<b>UNIVERSITY OF CHICAGO (Continued)</b>		<b>1000431437</b>	
	. Waste name:	METHANETHIOL, TRICHLORO- (OR) TRICHLOROMETHANETHIOL		
	. Waste code:	U010		
	. Waste name:	AZIRINO [2',3':3,4]PYRROLO[1,2-A]INDOLE-4,7-DIONE, 6-AMINO-8-[[ (AMINOCARBONYL)OXY]METHYL]-1,1A,2,8,8A,8B-HEXAHYDRO-8A-MET OXY-5-METHYL-, [1AS-(1AALPHA, 8BETA, 8AALPHA, 8BALPHA)]- (OR) MITOMYCIN C		
	Date form received by agency:	03/01/2012		
	Site name:	UNIVERSITY OF CHICAGO		
	Classification:	Large Quantity Generator		
	. Waste code:	D001		
	. Waste name:	IGNITABLE WASTE		
	. Waste code:	D002		
	. Waste name:	CORROSIVE WASTE		
	. Waste code:	D008		
	. Waste name:	LEAD		
	. Waste code:	D009		
	. Waste name:	MERCURY		
	. Waste code:	D011		
	. Waste name:	SILVER		
	. Waste code:	D018		
	. Waste name:	BENZENE		
	. Waste code:	F002		
	. Waste name:	THE FOLLOWING SPENT HALOGENATED SOLVENTS: TETRACHLOROETHYLENE, METHYLENE CHLORIDE, TRICHLOROETHYLENE, 1,1,1-TRICHLOROETHANE, CHLOROBENZENE, 1,1,2-TRICHLORO-1,2,2-TRIFLUOROETHANE, ORTHO-DICHLOROBENZENE, TRICHLOROFLUOROMETHANE, AND 1,1,2, TRICHLOROETHANE; ALL SPENT SOLVENT MIXTURES/BLENDS CONTAINING, BEFORE USE, A TOTAL OF TEN PERCENT OR MORE (BY VOLUME) OF ONE OR MORE OF THE ABOVE HALOGENATED SOLVENTS OR THOSE SOLVENTS LISTED IN F001, F004, AND F005; AND STILL BOTTOMS FROM THE RECOVERY OF THESE SPENT SOLVENTS AND SPENT SOLVENT MIXTURES.		
	. Waste code:	F003		
	. Waste name:	THE FOLLOWING SPENT NONHALOGENATED SOLVENTS: XYLENE, ACETONE, ETHYL ACETATE, ETHYL BENZENE, ETHYL ETHER, METHYL ISOBUTYL KETONE, N-BUTYL ALCOHOL, CYCLOHEXANONE, AND METHANOL; ALL SPENT SOLVENT MIXTURES/BLENDS CONTAINING, BEFORE USE, ONLY THE ABOVE SPENT NONHALOGENATED SOLVENTS; AND ALL SPENT SOLVENT MIXTURES/BLENDS CONTAINING, BEFORE USE, ONE OR MORE OF THE ABOVE NONHALOGENATED SOLVENTS, AND A TOTAL OF TEN PERCENT OR MORE (BY VOLUME) OF ONE OR MORE OF THOSE SOLVENTS LISTED IN F001, F002, F004, AND F005; AND STILL BOTTOMS FROM THE RECOVERY OF THESE SPENT SOLVENTS AND SPENT SOLVENT MIXTURES.		
	. Waste code:	F005		
	. Waste name:	THE FOLLOWING SPENT NONHALOGENATED SOLVENTS: TOLUENE, METHYL ETHYL KETONE, CARBON DISULFIDE, ISOBUTANOL, PYRIDINE, BENZENE, 2-ETHOXYETHANOL, AND 2-NITROPROPANE; ALL SPENT SOLVENT MIXTURES/BLENDS		



MAP FINDINGS  
FOCUS MAP 6

Map ID Site Database(s) EPA ID Number

UNIVERSITY OF CHICAGO (Continued)

1000431437

CONTAINING, BEFORE USE, A TOTAL OF TEN PERCENT OR MORE (BY VOLUME) OF ONE OR MORE OF THE ABOVE NONHALOGENATED SOLVENTS OR THOSE SOLVENTS LISTED IN F001, F002, OR F004; AND STILL BOTTOMS FROM THE RECOVERY OF THESE SPENT SOLVENTS AND SPENT SOLVENT MIXTURES.

. Waste code: LABP  
. Waste name: LAB PACK

Date form received by agency: 08/03/2010  
Site name: UNIVERSITY OF CHICAGO  
Classification: Large Quantity Generator

. Waste code: D001  
. Waste name: IGNITABLE WASTE

. Waste code: D002  
. Waste name: CORROSIVE WASTE

. Waste code: D006  
. Waste name: CADMIUM

. Waste code: D008  
. Waste name: LEAD

. Waste code: D009  
. Waste name: MERCURY

. Waste code: D011  
. Waste name: SILVER

. Waste code: D018  
. Waste name: BENZENE

. Waste code: F002  
. Waste name: THE FOLLOWING SPENT HALOGENATED SOLVENTS: TETRACHLOROETHYLENE, METHYLENE CHLORIDE, TRICHLOROETHYLENE, 1,1,1-TRICHLOROETHANE, CHLOROBENZENE, 1,1,2-TRICHLORO-1,2,2-TRIFLUOROETHANE, ORTHO-DICHLOROBENZENE, TRICHLOROFLUOROMETHANE, AND 1,1,2, TRICHLOROETHANE; ALL SPENT SOLVENT MIXTURES/BLENDS CONTAINING, BEFORE USE, A TOTAL OF TEN PERCENT OR MORE (BY VOLUME) OF ONE OR MORE OF THE ABOVE HALOGENATED SOLVENTS OR THOSE SOLVENTS LISTED IN F001, F004, AND F005; AND STILL BOTTOMS FROM THE RECOVERY OF THESE SPENT SOLVENTS AND SPENT SOLVENT MIXTURES.

. Waste code: F003  
. Waste name: THE FOLLOWING SPENT NONHALOGENATED SOLVENTS: XYLENE, ACETONE, ETHYL ACETATE, ETHYL BENZENE, ETHYL ETHER, METHYL ISOBUTYL KETONE, N-BUTYL ALCOHOL, CYCLOHEXANONE, AND METHANOL; ALL SPENT SOLVENT MIXTURES/BLENDS CONTAINING, BEFORE USE, ONLY THE ABOVE SPENT NONHALOGENATED SOLVENTS; AND ALL SPENT SOLVENT MIXTURES/BLENDS CONTAINING, BEFORE USE, ONE OR MORE OF THE ABOVE NONHALOGENATED SOLVENTS, AND A TOTAL OF TEN PERCENT OR MORE (BY VOLUME) OF ONE OR MORE OF THOSE SOLVENTS LISTED IN F001, F002, F004, AND F005; AND STILL BOTTOMS FROM THE RECOVERY OF THESE SPENT SOLVENTS AND SPENT SOLVENT MIXTURES.

. Waste code: F005

MAP FINDINGS  
FOCUS MAP 6

Map ID Site Database(s) EPA ID Number

**UNIVERSITY OF CHICAGO (Continued)**

**1000431437**

. Waste name: THE FOLLOWING SPENT NONHALOGENATED SOLVENTS: TOLUENE, METHYL ETHYL KETONE, CARBON DISULFIDE, ISOBUTANOL, PYRIDINE, BENZENE, 2-ETHOXYETHANOL, AND 2-NITROPROPANE; ALL SPENT SOLVENT MIXTURES/BLENDS CONTAINING, BEFORE USE, A TOTAL OF TEN PERCENT OR MORE (BY VOLUME) OF ONE OR MORE OF THE ABOVE NONHALOGENATED SOLVENTS OR THOSE SOLVENTS LISTED IN F001, F002, OR F004; AND STILL BOTTOMS FROM THE RECOVERY OF THESE SPENT SOLVENTS AND SPENT SOLVENT MIXTURES.

. Waste code: LABP  
. Waste name: LAB PACK

Date form received by agency: 03/01/2010  
Site name: UNIVERSITY OF CHICAGO  
Classification: Large Quantity Generator

. Waste code: D001  
. Waste name: IGNITABLE WASTE

. Waste code: D002  
. Waste name: CORROSIVE WASTE

. Waste code: D006  
. Waste name: CADMIUM

. Waste code: D008  
. Waste name: LEAD

. Waste code: D009  
. Waste name: MERCURY

. Waste code: D011  
. Waste name: SILVER

. Waste code: D018  
. Waste name: BENZENE

. Waste code: F002  
. Waste name: THE FOLLOWING SPENT HALOGENATED SOLVENTS: TETRACHLOROETHYLENE, METHYLENE CHLORIDE, TRICHLOROETHYLENE, 1,1,1-TRICHLOROETHANE, CHLOROBENZENE, 1,1,2-TRICHLORO-1,2,2-TRIFLUOROETHANE, ORTHO-DICHLOROBENZENE, TRICHLOROFLUOROMETHANE, AND 1,1,2, TRICHLOROETHANE; ALL SPENT SOLVENT MIXTURES/BLENDS CONTAINING, BEFORE USE, A TOTAL OF TEN PERCENT OR MORE (BY VOLUME) OF ONE OR MORE OF THE ABOVE HALOGENATED SOLVENTS OR THOSE SOLVENTS LISTED IN F001, F004, AND F005; AND STILL BOTTOMS FROM THE RECOVERY OF THESE SPENT SOLVENTS AND SPENT SOLVENT MIXTURES.

. Waste code: F003  
. Waste name: THE FOLLOWING SPENT NONHALOGENATED SOLVENTS: XYLENE, ACETONE, ETHYL ACETATE, ETHYL BENZENE, ETHYL ETHER, METHYL ISOBUTYL KETONE, N-BUTYL ALCOHOL, CYCLOHEXANONE, AND METHANOL; ALL SPENT SOLVENT MIXTURES/BLENDS CONTAINING, BEFORE USE, ONLY THE ABOVE SPENT NONHALOGENATED SOLVENTS; AND ALL SPENT SOLVENT MIXTURES/BLENDS CONTAINING, BEFORE USE, ONE OR MORE OF THE ABOVE NONHALOGENATED SOLVENTS, AND A TOTAL OF TEN PERCENT OR MORE (BY VOLUME) OF ONE OR MORE OF THOSE SOLVENTS LISTED IN F001, F002, F004, AND F005; AND STILL BOTTOMS FROM THE RECOVERY OF THESE SPENT SOLVENTS AND SPENT SOLVENT

MAP FINDINGS  
FOCUS MAP 6

Map ID      Site      Database(s)      EPA ID Number

---

**UNIVERSITY OF CHICAGO (Continued)**

**1000431437**

MIXTURES.

. Waste code: F005  
. Waste name: THE FOLLOWING SPENT NONHALOGENATED SOLVENTS: TOLUENE, METHYL ETHYL KETONE, CARBON DISULFIDE, ISOBUTANOL, PYRIDINE, BENZENE, 2-ETHOXYETHANOL, AND 2-NITROPROPANE; ALL SPENT SOLVENT MIXTURES/BLENDS CONTAINING, BEFORE USE, A TOTAL OF TEN PERCENT OR MORE (BY VOLUME) OF ONE OR MORE OF THE ABOVE NONHALOGENATED SOLVENTS OR THOSE SOLVENTS LISTED IN F001, F002, OR F004; AND STILL BOTTOMS FROM THE RECOVERY OF THESE SPENT SOLVENTS AND SPENT SOLVENT MIXTURES.

. Waste code: LABP  
. Waste name: LAB PACK

Date form received by agency: 03/01/2008  
Site name: UNIVERSITY OF CHICAGO HOSPITAL  
Classification: Large Quantity Generator

Date form received by agency: 03/01/2006  
Site name: UNIVERSITY OF CHICAGO HOSPITAL  
Classification: Large Quantity Generator

Date form received by agency: 03/01/2004  
Site name: UNIVERSITY OF CHICAGO HOSPITAL  
Classification: Large Quantity Generator

Date form received by agency: 03/01/2002  
Site name: UNIVERSITY OF CHICAGO HOSPITAL  
Classification: Large Quantity Generator

Date form received by agency: 04/27/2001  
Site name: UNIVERSITY OF CHICAGO  
Classification: Large Quantity Generator

. Waste code: D000  
. Waste name: Not Defined

. Waste code: D001  
. Waste name: IGNITABLE WASTE

. Waste code: D002  
. Waste name: CORROSIVE WASTE

. Waste code: D003  
. Waste name: REACTIVE WASTE

. Waste code: D004  
. Waste name: ARSENIC

. Waste code: D005  
. Waste name: BARIUM

. Waste code: D006  
. Waste name: CADMIUM

. Waste code: D007  
. Waste name: CHROMIUM

MAP FINDINGS  
FOCUS MAP 6

Map ID	Site	Database(s)	EPA ID Number
	<b>UNIVERSITY OF CHICAGO (Continued)</b>		<b>1000431437</b>
	. Waste code: D008		
	. Waste name: LEAD		
	. Waste code: D009		
	. Waste name: MERCURY		
	. Waste code: D011		
	. Waste name: SILVER		
	. Waste code: D013		
	. Waste name: LINDANE (1,2,3,4,5,6-HEXA-CHLOROCYCLOHEXANE, GAMMA ISOMER)		
	. Waste code: D016		
	. Waste name: 2,4-D (2,4-DICHLOROPHENOXYACETIC ACID)		
	. Waste code: F001		
	. Waste name: THE FOLLOWING SPENT HALOGENATED SOLVENTS USED IN DEGREASING: TETRACHLOROETHYLENE, TRICHLORETHYLENE, METHYLENE CHLORIDE, 1,1,1-TRICHLOROETHANE, CARBON TETRACHLORIDE AND CHLORINATED FLUOROCARBONS; ALL SPENT SOLVENT MIXTURES/BLENDS USED IN DEGREASING CONTAINING, BEFORE USE, A TOTAL OF TEN PERCENT OR MORE (BY VOLUME) OF ONE OR MORE OF THE ABOVE HALOGENATED SOLVENTS OR THOSE SOLVENTS LISTED IN F002, F004, AND F005; AND STILL BOTTOMS FROM THE RECOVERY OF THESE SPENT SOLVENTS AND SPENT SOLVENT MIXTURES.		
	. Waste code: F002		
	. Waste name: THE FOLLOWING SPENT HALOGENATED SOLVENTS: TETRACHLOROETHYLENE, METHYLENE CHLORIDE, TRICHLOROETHYLENE, 1,1,1-TRICHLOROETHANE, CHLOROBENZENE, 1,1,2-TRICHLORO-1,2,2-TRIFLUOROETHANE, ORTHO-DICHLOROBENZENE, TRICHLOROFLUOROMETHANE, AND 1,1,2, TRICHLOROETHANE; ALL SPENT SOLVENT MIXTURES/BLENDS CONTAINING, BEFORE USE, A TOTAL OF TEN PERCENT OR MORE (BY VOLUME) OF ONE OR MORE OF THE ABOVE HALOGENATED SOLVENTS OR THOSE SOLVENTS LISTED IN F001, F004, AND F005; AND STILL BOTTOMS FROM THE RECOVERY OF THESE SPENT SOLVENTS AND SPENT SOLVENT MIXTURES.		
	. Waste code: F003		
	. Waste name: THE FOLLOWING SPENT NONHALOGENATED SOLVENTS: XYLENE, ACETONE, ETHYL ACETATE, ETHYL BENZENE, ETHYL ETHER, METHYL ISOBUTYL KETONE, N-BUTYL ALCOHOL, CYCLOHEXANONE, AND METHANOL; ALL SPENT SOLVENT MIXTURES/BLENDS CONTAINING, BEFORE USE, ONLY THE ABOVE SPENT NONHALOGENATED SOLVENTS; AND ALL SPENT SOLVENT MIXTURES/BLENDS CONTAINING, BEFORE USE, ONE OR MORE OF THE ABOVE NONHALOGENATED SOLVENTS, AND A TOTAL OF TEN PERCENT OR MORE (BY VOLUME) OF ONE OR MORE OF THOSE SOLVENTS LISTED IN F001, F002, F004, AND F005; AND STILL BOTTOMS FROM THE RECOVERY OF THESE SPENT SOLVENTS AND SPENT SOLVENT MIXTURES.		
	. Waste code: F004		
	. Waste name: THE FOLLOWING SPENT NONHALOGENATED SOLVENTS: CRESOLS, CRESYLIC ACID, AND NITROBENZENE; AND THE STILL BOTTOMS FROM THE RECOVERY OF THESE SOLVENTS; ALL SPENT SOLVENT MIXTURES/BLENDS CONTAINING, BEFORE USE, A TOTAL OF TEN PERCENT OR MORE (BY VOLUME) OF ONE OR MORE OF THE ABOVE NONHALOGENATED SOLVENTS OR THOSE SOLVENTS LISTED IN F001, F002, AND F005; AND STILL BOTTOMS FROM THE RECOVERY OF THESE SPENT SOLVENTS AND SPENT SOLVENT MIXTURES.		

MAP FINDINGS  
FOCUS MAP 6

Map ID	Site	Database(s)	EPA ID Number
	<b>UNIVERSITY OF CHICAGO (Continued)</b>		<b>1000431437</b>
	. Waste code:	F005	
	. Waste name:	THE FOLLOWING SPENT NONHALOGENATED SOLVENTS: TOLUENE, METHYL ETHYL KETONE, CARBON DISULFIDE, ISOBUTANOL, PYRIDINE, BENZENE, 2-ETHOXYETHANOL, AND 2-NITROPROPANE; ALL SPENT SOLVENT MIXTURES/BLENDS CONTAINING, BEFORE USE, A TOTAL OF TEN PERCENT OR MORE (BY VOLUME) OF ONE OR MORE OF THE ABOVE NONHALOGENATED SOLVENTS OR THOSE SOLVENTS LISTED IN F001, F002, OR F004; AND STILL BOTTOMS FROM THE RECOVERY OF THESE SPENT SOLVENTS AND SPENT SOLVENT MIXTURES.	
	. Waste code:	K001	
	. Waste name:	BOTTOM SEDIMENT SLUDGE FROM THE TREATMENT OF WASTEWATERS FROM WOOD PRESERVING PROCESSES THAT USE CREOSOTE AND/OR PENTACHLOROPHENOL.	
	. Waste code:	K006	
	. Waste name:	WASTEWATER TREATMENT SLUDGE FROM THE PRODUCTION OF CHROME OXIDE GREEN PIGMENTS (ANHYDROUS AND HYDRATED).	
	. Waste code:	K009	
	. Waste name:	DISTILLATION BOTTOMS FROM THE PRODUCTION OF ACETALDEHYDE FROM ETHYLENE.	
	. Waste code:	K012	
	. Waste name:	Not Defined	
	. Waste code:	K021	
	. Waste name:	AQUEOUS SPENT ANTIMONY CATALYST WASTE FROM FLUOROMETHANE PRODUCTION.	
	. Waste code:	P004	
	. Waste name:	1,4,5,8-DIMETHANONAPHTHALENE, 1,2,3,4,10,10-HEXA-CHLORO-1,4,4A,5,8,8A,-HEXAHYDRO-, (1ALPHA, 4ALPHA, 4ABETA, 5ALPHA, 8ALPHA, 8ABETA)- (OR) ALDRIN	
	. Waste code:	P022	
	. Waste name:	CARBON DISULFIDE	
	. Waste code:	P030	
	. Waste name:	CYANIDES (SOLUBLE CYANIDE SALTS), NOT OTHERWISE SPECIFIED	
	. Waste code:	P032	
	. Waste name:	Not Defined	
	. Waste code:	P034	
	. Waste name:	2-CYCLOHEXYL-4,6-DINITROPHENOL (OR) PHENOL, 2-CYCLOHEXYL-4,6-DINITRO-	
	. Waste code:	P035	
	. Waste name:	Not Defined	
	. Waste code:	P050	
	. Waste name:	6,9-METHANO-2,4,3-BENZODIOXATHIEPIN,6,7,8,9,10,10-HEXACHLORO-1,5,5A,6,9A-HEXAHYDRO-,3-OXIDE (OR) ENDOSULFAN	
	. Waste code:	P053	
	. Waste name:	Not Defined	
	. Waste code:	P072	
	. Waste name:	ALPHA-NAPHTHYLTHIOUREA (OR) THIOUREA, 1-NAPHTHALENYL-	

MAP FINDINGS  
FOCUS MAP 6

Map ID Site Database(s) EPA ID Number

UNIVERSITY OF CHICAGO (Continued)

1000431437

. Waste code:	P077
. Waste name:	BENZENAMINE, 4-NITRO- (OR) P-NITROANILINE
. Waste code:	P087
. Waste name:	OSMIUM OXIDE OSO4, (T-4)- (OR) OSMIUM TETROXIDE
. Waste code:	P089
. Waste name:	PARATHION (OR) PHOSPHOROTHIOIC ACID, O,O-DIETHYL-O-(4-NITROPHENYL) ESTER
. Waste code:	P090
. Waste name:	Not Defined
. Waste code:	P117
. Waste name:	Not Defined
. Waste code:	U002
. Waste name:	2-PROPANONE (I) (OR) ACETONE (I)
. Waste code:	U003
. Waste name:	ACETONITRILE (I,T)
. Waste code:	U007
. Waste name:	2-PROPENAMIDE (OR) ACRYLAMIDE
. Waste code:	U009
. Waste name:	2-PROPENENITRILE (OR) ACRYLONITRILE
. Waste code:	U012
. Waste name:	ANILINE (I,T) (OR) BENZENAMINE (I,T)
. Waste code:	U013
. Waste name:	Not Defined
. Waste code:	U014
. Waste name:	AURAMINE (OR) BENZENAMINE, 4,4'-CARBONIMIDOYLBIS[N,N-DIMETHYL-
. Waste code:	U019
. Waste name:	BENZENE (I,T)
. Waste code:	U020
. Waste name:	BENZENESULFONIC ACID CHLORIDE (C,R) (OR) BENZENESULFONYL CHLORIDE (C,R)
. Waste code:	U021
. Waste name:	[1,1'-BIPHENYL]-4,4'-DIAMINE (OR) BENZIDINE
. Waste code:	U031
. Waste name:	1-BUTANOL (I) (OR) N-BUTYL ALCOHOL (I)
. Waste code:	U034
. Waste name:	ACETALDEHYDE, TRICHLORO- (OR) CHLORAL
. Waste code:	U044
. Waste name:	CHLOROFORM (OR) METHANE, TRICHLORO-
. Waste code:	U056

MAP FINDINGS  
FOCUS MAP 6

Map ID	Site	Database(s)	EPA ID Number
	<b>UNIVERSITY OF CHICAGO (Continued)</b>		<b>1000431437</b>
	. Waste name:	BENZENE, HEXAHYDRO- (I) (OR) CYCLOHEXANE (I)	
	. Waste code:	U057	
	. Waste name:	CYCLOHEXANONE (I)	
	. Waste code:	U069	
	. Waste name:	1,2-BENZENEDICARBOXYLIC ACID, DIBUTYL ESTER (OR) DIBUTYL PHTHALATE	
	. Waste code:	U077	
	. Waste name:	ETHANE, 1,2-DICHLORO- (OR) ETHYLENE DICHLORIDE	
	. Waste code:	U080	
	. Waste name:	METHANE, DICHLORO- (OR) METHYLENE CHLORIDE	
	. Waste code:	U103	
	. Waste name:	DIMETHYL SULFATE (OR) SULFURIC ACID, DIMETHYL ESTER	
	. Waste code:	U108	
	. Waste name:	1,4-DIETHYLENEOXIDE (OR) 1,4-DIOXANE	
	. Waste code:	U112	
	. Waste name:	ACETIC ACID, ETHYL ESTER (I) (OR) ETHYL ACETATE (I)	
	. Waste code:	U117	
	. Waste name:	ETHANE, 1,1'-OXYBIS-(I) (OR) ETHYL ETHER (I)	
	. Waste code:	U122	
	. Waste name:	FORMALDEHYDE	
	. Waste code:	U123	
	. Waste name:	FORMIC ACID (C,T)	
	. Waste code:	U124	
	. Waste name:	FURAN (I) (OR) FURFURAN (I)	
	. Waste code:	U133	
	. Waste name:	HYDRAZINE (R,T)	
	. Waste code:	U134	
	. Waste name:	HYDROFLUORIC ACID (C,T) (OR) HYDROGEN FLUORIDE (C,T)	
	. Waste code:	U144	
	. Waste name:	ACETIC ACID, LEAD(2+) SALT (OR) LEAD ACETATE	
	. Waste code:	U154	
	. Waste name:	METHANOL (I) (OR) METHYL ALCOHOL (I)	
	. Waste code:	U159	
	. Waste name:	2-BUTANONE (I,T) (OR) METHYL ETHYL KETONE (MEK) (I,T)	
	. Waste code:	U165	
	. Waste name:	NAPHTHALENE	
	. Waste code:	U168	
	. Waste name:	2-NAPHTHALENAMINE (OR) BETA-NAPHTHYLAMINE	
	. Waste code:	U169	

MAP FINDINGS  
FOCUS MAP 6

Map ID	Site	Database(s)	EPA ID Number
--------	------	-------------	---------------

**UNIVERSITY OF CHICAGO (Continued)**

**1000431437**

- . Waste name: BENZENE, NITRO- (OR) NITROBENZENE (I,T)
- . Waste code: U188
- . Waste name: PHENOL
- . Waste code: U196
- . Waste name: PYRIDINE
- . Waste code: U197
- . Waste name: 2,5-CYCLOHEXADIENE-1,4-DIONE (OR) P-BENZOQUINONE
- . Waste code: U211
- . Waste name: CARBON TETRACHLORIDE (OR) METHANE, TETRACHLORO-
- . Waste code: U213
- . Waste name: FURAN, TETRAHYDRO-(I) (OR) TETRAHYDROFURAN (I)
- . Waste code: U219
- . Waste name: THIOUREA
- . Waste code: U220
- . Waste name: BENZENE, METHYL- (OR) TOLUENE
- . Waste code: U228
- . Waste name: ETHENE, TRICHLORO- (OR) TRICHLOROETHYLENE
- . Waste code: U232
- . Waste name: Not Defined
- . Waste code: U239
- . Waste name: BENZENE, DIMETHYL- (I,T) (OR) XYLENE (I)
- . Waste code: U242
- . Waste name: U242
- . Waste code: U244
- . Waste name: THIOPEROXYDICARBONIC DIAMIDE [(H2N)C(S)]2S2, TETRAMETHYL- (OR) THIRAM
- . Waste code: U246
- . Waste name: CYANOGEN BROMIDE (CN)BR

Date form received by agency: 03/01/2000  
 Site name: UNIVERSITY OF CHICAGO HOSPITAL  
 Classification: Large Quantity Generator

Date form received by agency: 03/01/1998  
 Site name: UNIVERSITY OF CHICAGO HOSPITAL  
 Classification: Large Quantity Generator

Date form received by agency: 03/01/1996  
 Site name: UNIVERSITY OF CHICAGO HOSPITAL  
 Classification: Large Quantity Generator

Date form received by agency: 03/01/1994  
 Site name: UNIVERSITY OF CHICAGO HOSPITAL  
 Classification: Large Quantity Generator



MAP FINDINGS  
FOCUS MAP 6

Map ID      Site      Database(s)      EPA ID Number

---

**UNIVERSITY OF CHICAGO (Continued)**

**1000431437**

Date form received by agency: 03/01/1992

Site name: UNIVERSITY OF CHICAGO HOSPITAL

Classification: Large Quantity Generator

Date form received by agency: 02/23/1990

Site name: UNIVERSITY OF CHICAGO HOSPITAL

Classification: Large Quantity Generator

Date form received by agency: 11/19/1980

Site name: UNIVERSITY OF CHICAGO

Classification: Not a generator, verified

. Waste code: D001

. Waste name: IGNITABLE WASTE

. Waste code: D002

. Waste name: CORROSIVE WASTE

. Waste code: D003

. Waste name: REACTIVE WASTE

. Waste code: D004

. Waste name: ARSENIC

. Waste code: D005

. Waste name: BARIUM

. Waste code: D006

. Waste name: CADMIUM

. Waste code: D007

. Waste name: CHROMIUM

. Waste code: D008

. Waste name: LEAD

. Waste code: D009

. Waste name: MERCURY

. Waste code: D011

. Waste name: SILVER

. Waste code: D013

. Waste name: LINDANE (1,2,3,4,5,6-HEXA-CHLOROCYCLOHEXANE, GAMMA ISOMER)

. Waste code: D016

. Waste name: 2,4-D (2,4-DICHLOROPHENOXYACETIC ACID)

. Waste code: F001

. Waste name: THE FOLLOWING SPENT HALOGENATED SOLVENTS USED IN DEGREASING:  
TETRACHLOROETHYLENE, TRICHLORETHYLENE, METHYLENE CHLORIDE,  
1,1,1-TRICHLOROETHANE, CARBON TETRACHLORIDE AND CHLORINATED  
FLUOROCARBONS; ALL SPENT SOLVENT MIXTURES/BLENDS USED IN DEGREASING  
CONTAINING, BEFORE USE, A TOTAL OF TEN PERCENT OR MORE (BY VOLUME) OF  
ONE OR MORE OF THE ABOVE HALOGENATED SOLVENTS OR THOSE SOLVENTS LISTED  
IN F002, F004, AND F005; AND STILL BOTTOMS FROM THE RECOVERY OF THESE  
SPENT SOLVENTS AND SPENT SOLVENT MIXTURES.

MAP FINDINGS  
FOCUS MAP 6

Map ID	Site	Database(s)	EPA ID Number
--------	------	-------------	---------------

**UNIVERSITY OF CHICAGO (Continued)**

**1000431437**

. Waste code:	K006
. Waste name:	WASTEWATER TREATMENT SLUDGE FROM THE PRODUCTION OF CHROME OXIDE GREEN PIGMENTS (ANHYDROUS AND HYDRATED).
. Waste code:	P030
. Waste name:	CYANIDES (SOLUBLE CYANIDE SALTS), NOT OTHERWISE SPECIFIED
. Waste code:	P034
. Waste name:	2-CYCLOHEXYL-4,6-DINITROPHENOL (OR) PHENOL, 2-CYCLOHEXYL-4,6-DINITRO-
. Waste code:	P050
. Waste name:	6,9-METHANO-2,4,3-BENZODIOXATHIEPIN,6,7,8,9,10,10-HEXACHLORO-1,5,5A,6,9A-HEXAHYDRO-,3-OXIDE (OR) ENDOSULFAN
. Waste code:	P072
. Waste name:	ALPHA-NAPHTHYLTHIOUREA (OR) THIOUREA, 1-NAPHTHALENYL-
. Waste code:	P077
. Waste name:	BENZENAMINE, 4-NITRO- (OR) P-NITROANILINE
. Waste code:	P087
. Waste name:	OSMIUM OXIDE OSO4, (T-4)- (OR) OSMIUM TETROXIDE
. Waste code:	P089
. Waste name:	PARATHION (OR) PHOSPHOROTHIOIC ACID, O,O-DIETHYL-O-(4-NITROPHENYL) ESTER
. Waste code:	U002
. Waste name:	2-PROPANONE (I) (OR) ACETONE (I)
. Waste code:	U009
. Waste name:	2-PROPENENITRILE (OR) ACRYLONITRILE
. Waste code:	U012
. Waste name:	ANILINE (I,T) (OR) BENZENAMINE (I,T)
. Waste code:	U014
. Waste name:	AURAMINE (OR) BENZENAMINE, 4,4'-CARBONIMIDOYLBIS[N,N-DIMETHYL-
. Waste code:	U019
. Waste name:	BENZENE (I,T)
. Waste code:	U021
. Waste name:	[1,1'-BIPHENYL]-4,4'-DIAMINE (OR) BENZIDINE
. Waste code:	U031
. Waste name:	1-BUTANOL (I) (OR) N-BUTYL ALCOHOL (I)
. Waste code:	U034
. Waste name:	ACETALDEHYDE, TRICHLORO- (OR) CHLORAL
. Waste code:	U044
. Waste name:	CHLOROFORM (OR) METHANE, TRICHLORO-
. Waste code:	U056
. Waste name:	BENZENE, HEXAHYDRO- (I) (OR) CYCLOHEXANE (I)

MAP FINDINGS  
FOCUS MAP 6

Map ID	Site	Database(s)	EPA ID Number
--------	------	-------------	---------------

**UNIVERSITY OF CHICAGO (Continued)**

**1000431437**

. Waste code:	U057
. Waste name:	CYCLOHEXANONE (I)
. Waste code:	U069
. Waste name:	1,2-BENZENEDICARBOXYLIC ACID, DIBUTYL ESTER (OR) DIBUTYL PHTHALATE
. Waste code:	U077
. Waste name:	ETHANE, 1,2-DICHLORO- (OR) ETHYLENE DICHLORIDE
. Waste code:	U080
. Waste name:	METHANE, DICHLORO- (OR) METHYLENE CHLORIDE
. Waste code:	U108
. Waste name:	1,4-DIETHYLENEOXIDE (OR) 1,4-DIOXANE
. Waste code:	U112
. Waste name:	ACETIC ACID, ETHYL ESTER (I) (OR) ETHYL ACETATE (I)
. Waste code:	U117
. Waste name:	ETHANE, 1,1'-OXYBIS-(I) (OR) ETHYL ETHER (I)
. Waste code:	U122
. Waste name:	FORMALDEHYDE
. Waste code:	U144
. Waste name:	ACETIC ACID, LEAD(2+) SALT (OR) LEAD ACETATE
. Waste code:	U154
. Waste name:	METHANOL (I) (OR) METHYL ALCOHOL (I)
. Waste code:	U159
. Waste name:	2-BUTANONE (I,T) (OR) METHYL ETHYL KETONE (MEK) (I,T)
. Waste code:	U165
. Waste name:	NAPHTHALENE
. Waste code:	U168
. Waste name:	2-NAPHTHALENAMINE (OR) BETA-NAPHTHYLAMINE
. Waste code:	U169
. Waste name:	BENZENE, NITRO- (OR) NITROBENZENE (I,T)
. Waste code:	U188
. Waste name:	PHENOL
. Waste code:	U196
. Waste name:	PYRIDINE
. Waste code:	U197
. Waste name:	2,5-CYCLOHEXADIENE-1,4-DIONE (OR) P-BENZOQUINONE
. Waste code:	U211
. Waste name:	CARBON TETRACHLORIDE (OR) METHANE, TETRACHLORO-
. Waste code:	U213
. Waste name:	FURAN, TETRAHYDRO-(I) (OR) TETRAHYDROFURAN (I)

MAP FINDINGS  
FOCUS MAP 6

Map ID	Site	Database(s)	EPA ID Number
--------	------	-------------	---------------

**UNIVERSITY OF CHICAGO (Continued)**

**1000431437**

- . Waste code: U219
- . Waste name: THIOUREA
  
- . Waste code: U220
- . Waste name: BENZENE, METHYL- (OR) TOLUENE
  
- . Waste code: U228
- . Waste name: ETHENE, TRICHLORO- (OR) TRICHLOROETHYLENE
  
- . Waste code: U232
- . Waste name: Not Defined
  
- . Waste code: U239
- . Waste name: BENZENE, DIMETHYL- (I,T) (OR) XYLENE (I)
  
- . Waste code: U242
- . Waste name: U242
  
- . Waste code: U244
- . Waste name: THIOPEROXYDICARBONIC DIAMIDE [(H2N)C(S)]2S2, TETRAMETHYL- (OR) THIRAM
  
- . Waste code: U246
- . Waste name: CYANOGEN BROMIDE (CN)BR

Date form received by agency: 08/18/1980  
 Site name: UNIVERSITY OF CHICAGO  
 Classification: Large Quantity Generator

Biennial Reports:

Last Biennial Reporting Year: 2013

Annual Waste Handled:

Waste code: D001  
 Waste name: IGNITABLE HAZARDOUS WASTES ARE THOSE WASTES WHICH HAVE A FLASHPOINT OF LESS THAN 140 DEGREES FAHRENHEIT AS DETERMINED BY A PENSKEY-MARTENS CLOSED CUP FLASH POINT TESTER. ANOTHER METHOD OF DETERMINING THE FLASH POINT OF A WASTE IS TO REVIEW THE MATERIAL SAFETY DATA SHEET, WHICH CAN BE OBTAINED FROM THE MANUFACTURER OR DISTRIBUTOR OF THE MATERIAL. LACQUER THINNER IS AN EXAMPLE OF A COMMONLY USED SOLVENT WHICH WOULD BE CONSIDERED AS IGNITABLE HAZARDOUS WASTE.

Amount (Lbs): 42915.1

Waste code: D002  
 Waste name: A WASTE WHICH HAS A PH OF LESS THAN 2 OR GREATER THAN 12.5 IS CONSIDERED TO BE A CORROSIVE HAZARDOUS WASTE. SODIUM HYDROXIDE, A CAUSTIC SOLUTION WITH A HIGH PH, IS OFTEN USED BY INDUSTRIES TO CLEAN OR DEGREASE PARTS. HYDROCHLORIC ACID, A SOLUTION WITH A LOW PH, IS USED BY MANY INDUSTRIES TO CLEAN METAL PARTS PRIOR TO PAINTING. WHEN THESE CAUSTIC OR ACID SOLUTIONS BECOME CONTAMINATED AND MUST BE DISPOSED, THE WASTE WOULD BE A CORROSIVE HAZARDOUS WASTE.

Amount (Lbs): 48275.6

Waste code: D006  
 Waste name: CADMIUM  
 Amount (Lbs): 400

Waste code: D008

MAP FINDINGS  
FOCUS MAP 6

Map ID	Site	Database(s)	EPA ID Number
--------	------	-------------	---------------

**UNIVERSITY OF CHICAGO (Continued)**

**1000431437**

Waste name: LEAD  
Amount (Lbs): 40621.4

Waste code: D009  
Waste name: MERCURY  
Amount (Lbs): 1812.1

Waste code: D011  
Waste name: SILVER  
Amount (Lbs): 13950.5

Waste code: D018  
Waste name: BENZENE  
Amount (Lbs): 29881

Waste code: F002  
Waste name: THE FOLLOWING SPENT HALOGENATED SOLVENTS: TETRACHLOROETHYLENE, METHYLENE CHLORIDE, TRICHLOROETHYLENE, 1,1,1-TRICHLOROETHANE, CHLOROBENZENE, 1,1,2-TRICHLORO-1,2,2-TRIFLUOROETHANE, ORTHO-DICHLOROBENZENE, TRICHLOROFLUOROMETHANE, AND 1,1,2-TRICHLOROETHANE; ALL SPENT SOLVENT MIXTURES/BLENDS CONTAINING, BEFORE USE, A TOTAL OF TEN PERCENT OR MORE (BY VOLUME) OF ONE OR MORE OF THE ABOVE HALOGENATED SOLVENTS OR THOSE LISTED IN F001, F004, OR F005, AND STILL BOTTOMS FROM THE RECOVERY OF THESE SPENT SOLVENTS AND SPENT SOLVENT MIXTURES.  
Amount (Lbs): 30556

Waste code: F003  
Waste name: THE FOLLOWING SPENT NON-HALOGENATED SOLVENTS: XYLENE, ACETONE, ETHYL ACETATE, ETHYL BENZENE, ETHYL ETHER, METHYL ISOBUTYL KETONE, N-BUTYL ALCOHOL, CYCLOHEXANONE, AND METHANOL; ALL SPENT SOLVENT MIXTURES/BLENDS CONTAINING, BEFORE USE, ONLY THE ABOVE SPENT NON-HALOGENATED SOLVENTS; AND ALL SPENT SOLVENT MIXTURES/BLENDS CONTAINING, BEFORE USE, ONE OR MORE OF THE ABOVE NON-HALOGENATED SOLVENTS, AND, A TOTAL OF TEN PERCENT OR MORE (BY VOLUME) OF ONE OR MORE OF THOSE SOLVENTS LISTED IN F001, F002, F004, AND F005, AND STILL BOTTOMS FROM THE RECOVERY OF THESE SPENT SOLVENTS AND SPENT SOLVENT MIXTURES.  
Amount (Lbs): 31051.1

Waste code: F005  
Waste name: THE FOLLOWING SPENT NON-HALOGENATED SOLVENTS: TOLUENE, METHYL ETHYL KETONE, CARBON DISULFIDE, ISOBUTANOL, PYRIDINE, BENZENE, 2-ETHOXYETHANOL, AND 2-NITROPROPANE; ALL SPENT SOLVENT MIXTURES/BLENDS CONTAINING, BEFORE USE, A TOTAL OF TEN PERCENT OR MORE (BY VOLUME) OF ONE OR MORE OF THE ABOVE NON-HALOGENATED SOLVENTS OR THOSE SOLVENTS LISTED IN F001, F002, OR F004; AND STILL BOTTOMS FROM THE RECOVERY OF THESE SPENT SOLVENTS AND SPENT SOLVENT MIXTURES.  
Amount (Lbs): 30916.1

Waste code: LABP  
Waste name: LAB PACK  
Amount (Lbs): 277115.3

Waste code: P001  
Waste name: 2H-1-BENZOPYRAN-2-ONE, 4-HYDROXY-3-(3-OXO-1-PHENYLBUTYL)-, & SALTS, WHEN PRESENT AT CONCENTRATIONS GREATER THAN 0.3%

MAP FINDINGS  
FOCUS MAP 6

Map ID	Site	Database(s)	EPA ID Number
--------	------	-------------	---------------

**UNIVERSITY OF CHICAGO (Continued)**

**1000431437**

Amount (Lbs): 11564

Waste code: P075  
Waste name: NICOTINE, & SALTS  
Amount (Lbs): 11564

Waste code: P118  
Waste name: METHANETHIOL, TRICHLORO-  
Amount (Lbs): 11564

Waste code: U010  
Waste name: AZIRINO[2',3':3,4]PYRROLO[1,2-A]INDOLE-4,7-DIONE,  
6-AMINO-8-[[[(AMINOCARBONYL)OXY]METHYL]-  
1,1A,2,8,8A,8B-HEXAHYDRO-8A-METHOXY-5-METHYL-, [1AS-(1AALPHA,  
8BETA,8AALPHA,8BALPHA)]-  
Amount (Lbs): 11564

**Corrective Action Summary:**

Event date: 04/06/1990  
Event: RFA Completed

Event date: 04/06/1990  
Event: RFA Determination Of Need For An RFI, RFI is Necessary;

Event date: 12/31/1993  
Event: CA Prioritization, Facility or area was assigned a low corrective action priority.

Event date: 09/21/2010  
Event: Current Human Exposures under Control, Yes, Current Human Exposures Under Control has been verified. Based on a review of information contained in the EI determination, current human exposures are expected to be under control at the facility under current and reasonably expected conditions. This determination will be re-evaluated when the Agency/State becomes aware of significant changes at the facility.

Event date: 03/31/2011  
Event: Igration of Contaminated Groundwater under Control, Yes, Migration of Contaminated Groundwater Under Control has been verified. Based on a review of information contained in the EI determination, it has been determined that migration of contaminated groundwater is under control at the facility. Specifically, this determination indicates that the migration of contaminated groundwater is under control, and that monitoring will be conducted to confirm that contaminated groundwater remains within the existing area of contaminated groundwater. This determination will be re-evaluated when the Agency becomes aware of significant changes at the facility.

Event date: 09/05/2013  
Event: CA550RC

**Facility Has Received Notices of Violations:**

Regulation violated: Not reported  
Area of violation: Generators - Pre-transport

MAP FINDINGS  
FOCUS MAP 6

Map ID Site Database(s) EPA ID Number

**UNIVERSITY OF CHICAGO (Continued)**

**1000431437**

Date violation determined: 05/13/2010  
Date achieved compliance: 08/05/2010  
Violation lead agency: EPA  
Enforcement action: WRITTEN INFORMAL  
Enforcement action date: 05/13/2010  
Enf. disposition status: Not reported  
Enf. disp. status date: Not reported  
Enforcement lead agency: EPA  
Proposed penalty amount: Not reported  
Final penalty amount: Not reported  
Paid penalty amount: Not reported

Regulation violated: Not reported  
Area of violation: TSD IS-General Facility Standards  
Date violation determined: 05/13/2010  
Date achieved compliance: 08/05/2010  
Violation lead agency: EPA  
Enforcement action: WRITTEN INFORMAL  
Enforcement action date: 05/13/2010  
Enf. disposition status: Not reported  
Enf. disp. status date: Not reported  
Enforcement lead agency: EPA  
Proposed penalty amount: Not reported  
Final penalty amount: Not reported  
Paid penalty amount: Not reported

Regulation violated: Not reported  
Area of violation: TSD IS-Contingency Plan and Emergency Procedures  
Date violation determined: 05/13/2010  
Date achieved compliance: 08/05/2010  
Violation lead agency: EPA  
Enforcement action: WRITTEN INFORMAL  
Enforcement action date: 05/13/2010  
Enf. disposition status: Not reported  
Enf. disp. status date: Not reported  
Enforcement lead agency: EPA  
Proposed penalty amount: Not reported  
Final penalty amount: Not reported  
Paid penalty amount: Not reported

Regulation violated: SR - IAC 722.134(c)(1)(B)  
Area of violation: Generators - Pre-transport  
Date violation determined: 08/26/2004  
Date achieved compliance: 12/01/2004  
Violation lead agency: EPA  
Enforcement action: WRITTEN INFORMAL  
Enforcement action date: 10/26/2004  
Enf. disposition status: Not reported  
Enf. disp. status date: Not reported  
Enforcement lead agency: EPA  
Proposed penalty amount: Not reported  
Final penalty amount: Not reported  
Paid penalty amount: Not reported

Regulation violated: SR - IAC 722.123(a)  
Area of violation: Generators - Manifest  
Date violation determined: 08/26/2004

MAP FINDINGS  
FOCUS MAP 6

Map ID	Site	Database(s)	EPA ID Number
--------	------	-------------	---------------

**UNIVERSITY OF CHICAGO (Continued)**

**1000431437**

Date achieved compliance:	12/01/2004
Violation lead agency:	EPA
Enforcement action:	WRITTEN INFORMAL
Enforcement action date:	10/26/2004
Enf. disposition status:	Not reported
Enf. disp. status date:	Not reported
Enforcement lead agency:	EPA
Proposed penalty amount:	Not reported
Final penalty amount:	Not reported
Paid penalty amount:	Not reported
Regulation violated:	SR - IAC 725.152(d)
Area of violation:	Generators - Pre-transport
Date violation determined:	08/26/2004
Date achieved compliance:	12/01/2004
Violation lead agency:	EPA
Enforcement action:	WRITTEN INFORMAL
Enforcement action date:	10/26/2004
Enf. disposition status:	Not reported
Enf. disp. status date:	Not reported
Enforcement lead agency:	EPA
Proposed penalty amount:	Not reported
Final penalty amount:	Not reported
Paid penalty amount:	Not reported
Regulation violated:	SR - IAC 725.154(d)
Area of violation:	Generators - Pre-transport
Date violation determined:	08/26/2004
Date achieved compliance:	12/01/2004
Violation lead agency:	EPA
Enforcement action:	WRITTEN INFORMAL
Enforcement action date:	10/26/2004
Enf. disposition status:	Not reported
Enf. disp. status date:	Not reported
Enforcement lead agency:	EPA
Proposed penalty amount:	Not reported
Final penalty amount:	Not reported
Paid penalty amount:	Not reported
Regulation violated:	SR - 703.121(a)(b)
Area of violation:	Generators - General
Date violation determined:	08/26/2004
Date achieved compliance:	12/01/2004
Violation lead agency:	EPA
Enforcement action:	WRITTEN INFORMAL
Enforcement action date:	10/26/2004
Enf. disposition status:	Not reported
Enf. disp. status date:	Not reported
Enforcement lead agency:	EPA
Proposed penalty amount:	Not reported
Final penalty amount:	Not reported
Paid penalty amount:	Not reported
Regulation violated:	SR - IAC 725.152(e)
Area of violation:	Generators - Pre-transport
Date violation determined:	08/26/2004
Date achieved compliance:	12/01/2004



MAP FINDINGS  
FOCUS MAP 6

Map ID	Site	Database(s)	EPA ID Number
--------	------	-------------	---------------

**UNIVERSITY OF CHICAGO (Continued)**

**1000431437**

Violation lead agency: EPA  
 Enforcement action: WRITTEN INFORMAL  
 Enforcement action date: 10/26/2004  
 Enf. disposition status: Not reported  
 Enf. disp. status date: Not reported  
 Enforcement lead agency: EPA  
 Proposed penalty amount: Not reported  
 Final penalty amount: Not reported  
 Paid penalty amount: Not reported

Regulation violated: SR - IAC 725.116(d)(1)  
 Area of violation: Generators - Pre-transport  
 Date violation determined: 08/26/2004  
 Date achieved compliance: 12/01/2004  
 Violation lead agency: EPA  
 Enforcement action: WRITTEN INFORMAL  
 Enforcement action date: 10/26/2004  
 Enf. disposition status: Not reported  
 Enf. disp. status date: Not reported  
 Enforcement lead agency: EPA  
 Proposed penalty amount: Not reported  
 Final penalty amount: Not reported  
 Paid penalty amount: Not reported

Regulation violated: SR - IAC 722.1134(a)(3)  
 Area of violation: Generators - Pre-transport  
 Date violation determined: 08/26/2004  
 Date achieved compliance: 12/01/2004  
 Violation lead agency: EPA  
 Enforcement action: WRITTEN INFORMAL  
 Enforcement action date: 10/26/2004  
 Enf. disposition status: Not reported  
 Enf. disp. status date: Not reported  
 Enforcement lead agency: EPA  
 Proposed penalty amount: Not reported  
 Final penalty amount: Not reported  
 Paid penalty amount: Not reported

Regulation violated: SR - IAC 725.273(a)  
 Area of violation: Generators - Pre-transport  
 Date violation determined: 08/26/2004  
 Date achieved compliance: 12/01/2004  
 Violation lead agency: EPA  
 Enforcement action: WRITTEN INFORMAL  
 Enforcement action date: 10/26/2004  
 Enf. disposition status: Not reported  
 Enf. disp. status date: Not reported  
 Enforcement lead agency: EPA  
 Proposed penalty amount: Not reported  
 Final penalty amount: Not reported  
 Paid penalty amount: Not reported

Regulation violated: SR - 724.243  
 Area of violation: TSD - Financial Requirements  
 Date violation determined: 05/09/2002  
 Date achieved compliance: 06/12/2002  
 Violation lead agency: State

MAP FINDINGS  
FOCUS MAP 6

Map ID      Site      Database(s)      EPA ID Number

---

**UNIVERSITY OF CHICAGO (Continued)**

**1000431437**

Enforcement action: WRITTEN INFORMAL  
 Enforcement action date: 05/23/2002  
 Enf. disposition status: Not reported  
 Enf. disp. status date: Not reported  
 Enforcement lead agency: State  
 Proposed penalty amount: Not reported  
 Final penalty amount: Not reported  
 Paid penalty amount: Not reported

Regulation violated: FR - 270.72(a)(1)  
 Area of violation: TSD - General  
 Date violation determined: 08/20/1991  
 Date achieved compliance: 11/23/1993  
 Violation lead agency: EPA  
 Enforcement action: FINAL 3008(A) COMPLIANCE ORDER  
 Enforcement action date: 11/14/1993  
 Enf. disposition status: Not reported  
 Enf. disp. status date: Not reported  
 Enforcement lead agency: EPA  
 Proposed penalty amount: Not reported  
 Final penalty amount: 15010  
 Paid penalty amount: 15010

Regulation violated: FR - 270.72(a)(1)  
 Area of violation: TSD - General  
 Date violation determined: 08/20/1991  
 Date achieved compliance: 11/23/1993  
 Violation lead agency: EPA  
 Enforcement action: INITIAL 3008(A) COMPLIANCE  
 Enforcement action date: 09/10/1992  
 Enf. disposition status: Not reported  
 Enf. disp. status date: Not reported  
 Enforcement lead agency: EPA  
 Proposed penalty amount: 53010  
 Final penalty amount: Not reported  
 Paid penalty amount: Not reported

Regulation violated: Not reported  
 Area of violation: TSD - General  
 Date violation determined: 02/15/1989  
 Date achieved compliance: 10/27/1989  
 Violation lead agency: State  
 Enforcement action: VIOLATION NOTICE (VN)  
 Enforcement action date: 03/29/1989  
 Enf. disposition status: Not reported  
 Enf. disp. status date: Not reported  
 Enforcement lead agency: State  
 Proposed penalty amount: Not reported  
 Final penalty amount: Not reported  
 Paid penalty amount: Not reported

Evaluation Action Summary:  
 Evaluation date: 05/13/2010  
 Evaluation: COMPLIANCE EVALUATION INSPECTION ON-SITE  
 Area of violation: Generators - Pre-transport  
 Date achieved compliance: 08/05/2010  
 Evaluation lead agency: EPA

MAP FINDINGS  
FOCUS MAP 6

Map ID	Site	Database(s)	EPA ID Number
	<b>UNIVERSITY OF CHICAGO (Continued)</b>		<b>1000431437</b>
	Evaluation date: 05/13/2010 Evaluation: COMPLIANCE EVALUATION INSPECTION ON-SITE Area of violation: TSD IS-General Facility Standards Date achieved compliance: 08/05/2010 Evaluation lead agency: EPA		
	Evaluation date: 05/13/2010 Evaluation: COMPLIANCE EVALUATION INSPECTION ON-SITE Area of violation: TSD IS-Contingency Plan and Emergency Procedures Date achieved compliance: 08/05/2010 Evaluation lead agency: EPA		
	Evaluation date: 08/24/2009 Evaluation: COMPLIANCE EVALUATION INSPECTION ON-SITE Area of violation: Not reported Date achieved compliance: Not reported Evaluation lead agency: EPA		
	Evaluation date: 08/31/2006 Evaluation: FINANCIAL RECORD REVIEW Area of violation: Not reported Date achieved compliance: Not reported Evaluation lead agency: State		
	Evaluation date: 08/26/2004 Evaluation: COMPLIANCE EVALUATION INSPECTION ON-SITE Area of violation: Generators - Pre-transport Date achieved compliance: 12/01/2004 Evaluation lead agency: EPA		
	Evaluation date: 08/26/2004 Evaluation: COMPLIANCE EVALUATION INSPECTION ON-SITE Area of violation: Generators - General Date achieved compliance: 12/01/2004 Evaluation lead agency: EPA		
	Evaluation date: 08/26/2004 Evaluation: COMPLIANCE EVALUATION INSPECTION ON-SITE Area of violation: Generators - Manifest Date achieved compliance: 12/01/2004 Evaluation lead agency: EPA		
	Evaluation date: 10/29/2002 Evaluation: COMPLIANCE EVALUATION INSPECTION ON-SITE Area of violation: Not reported Date achieved compliance: Not reported Evaluation lead agency: State		
	Evaluation date: 06/10/2002 Evaluation: FINANCIAL RECORD REVIEW Area of violation: Not reported Date achieved compliance: Not reported Evaluation lead agency: State		
	Evaluation date: 05/09/2002 Evaluation: FINANCIAL RECORD REVIEW Area of violation: TSD - Financial Requirements		

MAP FINDINGS  
FOCUS MAP 6

Map ID	Site	Database(s)	EPA ID Number
--------	------	-------------	---------------

**UNIVERSITY OF CHICAGO (Continued)**

**1000431437**

Date achieved compliance:	06/12/2002
Evaluation lead agency:	State
Evaluation date:	10/24/2000
Evaluation:	COMPLIANCE EVALUATION INSPECTION ON-SITE
Area of violation:	Not reported
Date achieved compliance:	Not reported
Evaluation lead agency:	State
Evaluation date:	11/13/1998
Evaluation:	COMPLIANCE EVALUATION INSPECTION ON-SITE
Area of violation:	Not reported
Date achieved compliance:	Not reported
Evaluation lead agency:	State
Evaluation date:	07/28/1998
Evaluation:	FINANCIAL RECORD REVIEW
Area of violation:	Not reported
Date achieved compliance:	Not reported
Evaluation lead agency:	State
Evaluation date:	03/28/1997
Evaluation:	FINANCIAL RECORD REVIEW
Area of violation:	Not reported
Date achieved compliance:	Not reported
Evaluation lead agency:	State
Evaluation date:	11/08/1996
Evaluation:	COMPLIANCE EVALUATION INSPECTION ON-SITE
Area of violation:	Not reported
Date achieved compliance:	Not reported
Evaluation lead agency:	State
Evaluation date:	01/18/1995
Evaluation:	COMPLIANCE EVALUATION INSPECTION ON-SITE
Area of violation:	Not reported
Date achieved compliance:	Not reported
Evaluation lead agency:	State
Evaluation date:	12/14/1994
Evaluation:	FINANCIAL RECORD REVIEW
Area of violation:	Not reported
Date achieved compliance:	Not reported
Evaluation lead agency:	State
Evaluation date:	01/20/1993
Evaluation:	COMPLIANCE EVALUATION INSPECTION ON-SITE
Area of violation:	Not reported
Date achieved compliance:	Not reported
Evaluation lead agency:	State
Evaluation date:	03/06/1992
Evaluation:	FINANCIAL RECORD REVIEW
Area of violation:	Not reported
Date achieved compliance:	Not reported
Evaluation lead agency:	State

MAP FINDINGS  
FOCUS MAP 6

Map ID	Site	Database(s)	EPA ID Number
--------	------	-------------	---------------

**UNIVERSITY OF CHICAGO (Continued)**

**1000431437**

Evaluation date: 08/20/1991  
 Evaluation: NON-FINANCIAL RECORD REVIEW  
 Area of violation: TSD - General  
 Date achieved compliance: 11/23/1993  
 Evaluation lead agency: EPA

Evaluation date: 01/25/1991  
 Evaluation: COMPLIANCE EVALUATION INSPECTION ON-SITE  
 Area of violation: Not reported  
 Date achieved compliance: Not reported  
 Evaluation lead agency: State

Evaluation date: 02/15/1989  
 Evaluation: NON-FINANCIAL RECORD REVIEW  
 Area of violation: Not reported  
 Date achieved compliance: Not reported  
 Evaluation lead agency: EPA

Evaluation date: 02/15/1989  
 Evaluation: COMPLIANCE EVALUATION INSPECTION ON-SITE  
 Area of violation: TSD - General  
 Date achieved compliance: 10/27/1989  
 Evaluation lead agency: State

**NY MANIFEST:**

EPA ID: ILD005421136  
 Country: USA  
 Location Address 1: 5735 SOUTH ELLIS AVENUE  
 Location Address 2: Not reported  
 Location City: CHICAGO  
 Location State: IL  
 Location Zip Code: 60637  
 Location Zip Code 4: Not reported

**Mailing Info:**

Name: UNIVERSITY OF CHICAGO  
 Contact: DR NORMAN NACHTRIEB  
 Address: 5735 SOUTH ELLIS AVENUE  
 City/State/Zip: CHICAGO, IL 60637  
 Country: USA  
 Phone: 312-962-7094

**Manifest:**

Document ID: NYG2572686  
 Manifest Status: Not reported  
 Trans1 State ID: 71072NNY  
 Trans2 State ID: Not reported  
 Generator Ship Date: 05/09/2000  
 Trans1 Recv Date: 05/09/2000  
 Trans2 Recv Date: Not reported  
 TSD Site Recv Date: 05/12/2000  
 Part A Recv Date: Not reported  
 Part B Recv Date: Not reported  
 Generator EPA ID: ILD005421136  
 Trans1 EPA ID: NYD982792814  
 Trans2 EPA ID: Not reported  
 TSDF ID: NYD000632372

MAP FINDINGS  
FOCUS MAP 6

Map ID Site Database(s) EPA ID Number

**UNIVERSITY OF CHICAGO (Continued)**

**1000431437**

Waste Code: D001 - NON-LISTED IGNITABLE WASTES  
Quantity: 00001  
Units: P - Pounds  
Number of Containers: 001  
Container Type: CY - Cylinders  
Handling Method: T Chemical, physical, or biological treatment.  
Specific Gravity: 01.00  
Waste Code: D001 - NON-LISTED IGNITABLE WASTES  
Quantity: 00001  
Units: P - Pounds  
Number of Containers: 001  
Container Type: CY - Cylinders  
Handling Method: T Chemical, physical, or biological treatment.  
Specific Gravity: 01.00  
Year: 2000

Document ID: NYO2640627  
Manifest Status: Completed after the designated time period for a TSDf to get a copy to the DEC  
Trans1 State ID: Not reported  
Trans2 State ID: CAD0420  
Generator Ship Date: 05/16/1984  
Trans1 Recv Date: 05/16/1984  
Trans2 Recv Date: 05/22/1984  
TSD Site Recv Date: 06/18/1984  
Part A Recv Date: 06/13/1984  
Part B Recv Date: 06/25/1984  
Generator EPA ID: ILD005421136  
Trans1 EPA ID: ILD000810549  
Trans2 EPA ID: GAD042097261  
TSDf ID: NYD000632372  
Waste Code: D003 - NON-LISTED REACTIVE WASTES  
Quantity: 00800  
Units: P - Pounds  
Number of Containers: 002  
Container Type: DM - Metal drums, barrels  
Handling Method: T Chemical, physical, or biological treatment.  
Specific Gravity: 100  
Year: 1984

Document ID: NYB1571112  
Manifest Status: Not reported  
Trans1 State ID: 710702NY  
Trans2 State ID: Not reported  
Generator Ship Date: 05/03/1999  
Trans1 Recv Date: 05/03/1999  
Trans2 Recv Date: Not reported  
TSD Site Recv Date: 05/05/1999  
Part A Recv Date: Not reported  
Part B Recv Date: Not reported  
Generator EPA ID: ILD005421136  
Trans1 EPA ID: NYD982792814  
Trans2 EPA ID: Not reported  
TSDf ID: NYD000632372  
Waste Code: D001 - NON-LISTED IGNITABLE WASTES  
Quantity: 00054

MAP FINDINGS  
 FOCUS MAP 6

Map ID      Site      Database(s)      EPA ID Number

**UNIVERSITY OF CHICAGO (Continued)**

**1000431437**

Units: G - Gallons (liquids only)\* (8.3 pounds)  
 Number of Containers: 003  
 Container Type: DF - Fiberboard or plastic drums (glass)  
 Handling Method: T Chemical, physical, or biological treatment.  
 Specific Gravity: 01.00  
 Waste Code: D001 - NON-LISTED IGNITABLE WASTES  
 Quantity: 00005  
 Units: G - Gallons (liquids only)\* (8.3 pounds)  
 Number of Containers: 001  
 Container Type: DF - Fiberboard or plastic drums (glass)  
 Handling Method: T Chemical, physical, or biological treatment.  
 Specific Gravity: 01.00  
 Waste Code: D001 - NON-LISTED IGNITABLE WASTES  
 Quantity: 00065  
 Units: G - Gallons (liquids only)\* (8.3 pounds)  
 Number of Containers: 010  
 Container Type: DF - Fiberboard or plastic drums (glass)  
 Handling Method: T Chemical, physical, or biological treatment.  
 Specific Gravity: 01.00  
 Year: 1999

Document ID: NYG1607499  
 Manifest Status: Not reported  
 Trans1 State ID: 41919RNY  
 Trans2 State ID: Not reported  
 Generator Ship Date: 12/13/1999  
 Trans1 Recv Date: 12/13/1999  
 Trans2 Recv Date: Not reported  
 TSD Site Recv Date: 12/15/1999  
 Part A Recv Date: Not reported  
 Part B Recv Date: Not reported  
 Generator EPA ID: ILD005421136  
 Trans1 EPA ID: NYD982792814  
 Trans2 EPA ID: Not reported  
 TSDF ID: NYD000632372  
 Waste Code: D001 - NON-LISTED IGNITABLE WASTES  
 Quantity: 00005  
 Units: G - Gallons (liquids only)\* (8.3 pounds)  
 Number of Containers: 001  
 Container Type: DF - Fiberboard or plastic drums (glass)  
 Handling Method: T Chemical, physical, or biological treatment.  
 Specific Gravity: 01.00  
 Waste Code: D001 - NON-LISTED IGNITABLE WASTES  
 Quantity: 00020  
 Units: G - Gallons (liquids only)\* (8.3 pounds)  
 Number of Containers: 001  
 Container Type: DF - Fiberboard or plastic drums (glass)  
 Handling Method: T Chemical, physical, or biological treatment.  
 Specific Gravity: 01.00  
 Waste Code: D001 - NON-LISTED IGNITABLE WASTES  
 Quantity: 00005  
 Units: P - Pounds  
 Number of Containers: 001  
 Container Type: CY - Cylinders  
 Handling Method: T Chemical, physical, or biological treatment.  
 Specific Gravity: 01.00

MAP FINDINGS  
FOCUS MAP 6

Map ID	Site	Database(s)	EPA ID Number
--------	------	-------------	---------------

**UNIVERSITY OF CHICAGO (Continued)**

**1000431437**

Waste Code: D001 - NON-LISTED IGNITABLE WASTES  
Quantity: 00002  
Units: P - Pounds  
Number of Containers: 001  
Container Type: CY - Cylinders  
Handling Method: T Chemical, physical, or biological treatment.  
Specific Gravity: 01.00  
Year: 1999

Document ID: NYG1607508  
Manifest Status: Not reported  
Trans1 State ID: 41919RNY  
Trans2 State ID: Not reported  
Generator Ship Date: 12/13/1999  
Trans1 Recv Date: 12/13/1999  
Trans2 Recv Date: Not reported  
TSD Site Recv Date: 12/15/1999  
Part A Recv Date: Not reported  
Part B Recv Date: Not reported  
Generator EPA ID: ILD005421136  
Trans1 EPA ID: NYD982792814  
Trans2 EPA ID: Not reported  
TSD ID: NYD000632372  
Waste Code: D001 - NON-LISTED IGNITABLE WASTES  
Quantity: 00600  
Units: P - Pounds  
Number of Containers: 002  
Container Type: CY - Cylinders  
Handling Method: B Incineration, heat recovery, burning.  
Specific Gravity: 01.00  
Year: 1999

Document ID: NYG1203507  
Manifest Status: Not reported  
Trans1 State ID: 71072NNY  
Trans2 State ID: Not reported  
Generator Ship Date: 10/05/1999  
Trans1 Recv Date: 10/05/1999  
Trans2 Recv Date: Not reported  
TSD Site Recv Date: 10/07/1999  
Part A Recv Date: Not reported  
Part B Recv Date: Not reported  
Generator EPA ID: ILD005421136  
Trans1 EPA ID: NYD982792814  
Trans2 EPA ID: Not reported  
TSD ID: NYD000632372  
Waste Code: D001 - NON-LISTED IGNITABLE WASTES  
Quantity: 00002  
Units: P - Pounds  
Number of Containers: 001  
Container Type: CY - Cylinders  
Handling Method: T Chemical, physical, or biological treatment.  
Specific Gravity: 01.00  
Waste Code: D001 - NON-LISTED IGNITABLE WASTES  
Quantity: 00002



MAP FINDINGS  
FOCUS MAP 6

Map ID	Site	Database(s)	EPA ID Number
--------	------	-------------	---------------

**UNIVERSITY OF CHICAGO (Continued)**

**1000431437**

Units: P - Pounds  
 Number of Containers: 001  
 Container Type: CY - Cylinders  
 Handling Method: T Chemical, physical, or biological treatment.  
 Specific Gravity: 01.00  
 Year: 1999

Document ID: NYG1203516  
 Manifest Status: Not reported  
 Trans1 State ID: 71072NNY  
 Trans2 State ID: Not reported  
 Generator Ship Date: 10/05/1999  
 Trans1 Recv Date: 10/05/1999  
 Trans2 Recv Date: Not reported  
 TSD Site Recv Date: 10/07/1999  
 Part A Recv Date: Not reported  
 Part B Recv Date: Not reported  
 Generator EPA ID: ILD005421136  
 Trans1 EPA ID: NYD982792814  
 Trans2 EPA ID: Not reported  
 TSDF ID: NYD000632372  
 Waste Code: D002 - NON-LISTED CORROSIVE WASTES  
 Quantity: 00006  
 Units: P - Pounds  
 Number of Containers: 003  
 Container Type: CY - Cylinders  
 Handling Method: T Chemical, physical, or biological treatment.  
 Specific Gravity: 01.00  
 Waste Code: D002 - NON-LISTED CORROSIVE WASTES  
 Quantity: 00002  
 Units: P - Pounds  
 Number of Containers: 001  
 Container Type: CY - Cylinders  
 Handling Method: T Chemical, physical, or biological treatment.  
 Specific Gravity: 01.00  
 Waste Code: D001 - NON-LISTED IGNITABLE WASTES  
 Quantity: 00002  
 Units: P - Pounds  
 Number of Containers: 001  
 Container Type: CY - Cylinders  
 Handling Method: T Chemical, physical, or biological treatment.  
 Specific Gravity: 01.00  
 Waste Code: D002 - NON-LISTED CORROSIVE WASTES  
 Quantity: 00002  
 Units: P - Pounds  
 Number of Containers: 001  
 Container Type: CY - Cylinders  
 Handling Method: T Chemical, physical, or biological treatment.  
 Specific Gravity: 01.00  
 Year: 1999

Document ID: NYG1203525  
 Manifest Status: Not reported  
 Trans1 State ID: 71072NNY  
 Trans2 State ID: Not reported

MAP FINDINGS  
FOCUS MAP 6

Map ID	Site	Database(s)	EPA ID Number
--------	------	-------------	---------------

**UNIVERSITY OF CHICAGO (Continued)**

**1000431437**

Generator Ship Date: 07/12/1999  
 Trans1 Recv Date: 07/12/1999  
 Trans2 Recv Date: Not reported  
 TSD Site Recv Date: 07/14/1999  
 Part A Recv Date: Not reported  
 Part B Recv Date: Not reported  
 Generator EPA ID: ILD005421136  
 Trans1 EPA ID: NYD982792814  
 Trans2 EPA ID: Not reported  
 TSD ID: NYD000632372  
 Waste Code: D001 - NON-LISTED IGNITABLE WASTES  
 Quantity: 00005  
 Units: P - Pounds  
 Number of Containers: 001  
 Container Type: CY - Cylinders  
 Handling Method: T Chemical, physical, or biological treatment.  
 Specific Gravity: 01.00  
 Waste Code: D001 - NON-LISTED IGNITABLE WASTES  
 Quantity: 00036  
 Units: P - Pounds  
 Number of Containers: 001  
 Container Type: CY - Cylinders  
 Handling Method: B Incineration, heat recovery, burning.  
 Specific Gravity: 01.00  
 Waste Code: D001 - NON-LISTED IGNITABLE WASTES  
 Quantity: 00036  
 Units: P - Pounds  
 Number of Containers: 001  
 Container Type: CY - Cylinders  
 Handling Method: B Incineration, heat recovery, burning.  
 Specific Gravity: 01.00  
 Year: 1999

Document ID: NYG1203534  
 Manifest Status: Not reported  
 Trans1 State ID: 71072NNY  
 Trans2 State ID: Not reported  
 Generator Ship Date: 07/12/1999  
 Trans1 Recv Date: 07/12/1999  
 Trans2 Recv Date: Not reported  
 TSD Site Recv Date: 07/14/1999  
 Part A Recv Date: Not reported  
 Part B Recv Date: Not reported  
 Generator EPA ID: ILD005421136  
 Trans1 EPA ID: NYD982792814  
 Trans2 EPA ID: Not reported  
 TSD ID: NYD000632372  
 Waste Code: D001 - NON-LISTED IGNITABLE WASTES  
 Quantity: 00012  
 Units: P - Pounds  
 Number of Containers: 004  
 Container Type: CY - Cylinders  
 Handling Method: B Incineration, heat recovery, burning.  
 Specific Gravity: 01.00  
 Waste Code: D001 - NON-LISTED IGNITABLE WASTES  
 Quantity: 00010

MAP FINDINGS  
FOCUS MAP 6

Map ID      Site      Database(s)      EPA ID Number

**UNIVERSITY OF CHICAGO (Continued)**

**1000431437**

Units: P - Pounds  
 Number of Containers: 002  
 Container Type: CY - Cylinders  
 Handling Method: B Incineration, heat recovery, burning.  
 Specific Gravity: 01.00  
 Waste Code: U092 - DIMETHYLAMINE  
 Quantity: 00005  
 Units: P - Pounds  
 Number of Containers: 001  
 Container Type: CY - Cylinders  
 Handling Method: T Chemical, physical, or biological treatment.  
 Specific Gravity: 01.00  
 Waste Code: D001 - NON-LISTED IGNITABLE WASTES  
 Quantity: 00015  
 Units: P - Pounds  
 Number of Containers: 003  
 Container Type: CY - Cylinders  
 Handling Method: B Incineration, heat recovery, burning.  
 Specific Gravity: 01.00  
 Year: 1999

Document ID: NYG1203543  
 Manifest Status: Not reported  
 Trans1 State ID: 71072NNY  
 Trans2 State ID: Not reported  
 Generator Ship Date: 07/12/1999  
 Trans1 Recv Date: 07/12/1999  
 Trans2 Recv Date: Not reported  
 TSD Site Recv Date: 07/14/1999  
 Part A Recv Date: Not reported  
 Part B Recv Date: Not reported  
 Generator EPA ID: ILD005421136  
 Trans1 EPA ID: NYD982792814  
 Trans2 EPA ID: Not reported  
 TSDF ID: NYD000632372  
 Waste Code: D001 - NON-LISTED IGNITABLE WASTES  
 Quantity: 00005  
 Units: P - Pounds  
 Number of Containers: 001  
 Container Type: CY - Cylinders  
 Handling Method: T Chemical, physical, or biological treatment.  
 Specific Gravity: 01.00  
 Waste Code: D001 - NON-LISTED IGNITABLE WASTES  
 Quantity: 00005  
 Units: P - Pounds  
 Number of Containers: 001  
 Container Type: CY - Cylinders  
 Handling Method: T Chemical, physical, or biological treatment.  
 Specific Gravity: 01.00  
 Waste Code: D001 - NON-LISTED IGNITABLE WASTES  
 Quantity: 00005  
 Units: P - Pounds  
 Number of Containers: 001  
 Container Type: CY - Cylinders  
 Handling Method: B Incineration, heat recovery, burning.  
 Specific Gravity: 01.00

MAP FINDINGS  
FOCUS MAP 6

Map ID	Site	Database(s)	EPA ID Number
--------	------	-------------	---------------

**UNIVERSITY OF CHICAGO (Continued)**

**1000431437**

Waste Code: D001 - NON-LISTED IGNITABLE WASTES  
Quantity: 00010  
Units: P - Pounds  
Number of Containers: 002  
Container Type: CY - Cylinders  
Handling Method: B Incineration, heat recovery, burning.  
Specific Gravity: 01.00  
Year: 1999

Document ID: NYG1203561  
Manifest Status: Not reported  
Trans1 State ID: 71072NNY  
Trans2 State ID: Not reported  
Generator Ship Date: 07/12/1999  
Trans1 Recv Date: 07/12/1999  
Trans2 Recv Date: Not reported  
TSD Site Recv Date: 07/14/1999  
Part A Recv Date: Not reported  
Part B Recv Date: Not reported  
Generator EPA ID: ILD005421136  
Trans1 EPA ID: NYD982792814  
Trans2 EPA ID: Not reported  
TSDF ID: NYD000632372

Waste Code: D001 - NON-LISTED IGNITABLE WASTES  
Quantity: 00025  
Units: P - Pounds  
Number of Containers: 002  
Container Type: CY - Cylinders  
Handling Method: T Chemical, physical, or biological treatment.  
Specific Gravity: 01.00

Waste Code: D001 - NON-LISTED IGNITABLE WASTES  
Quantity: 00010  
Units: P - Pounds  
Number of Containers: 002  
Container Type: CY - Cylinders  
Handling Method: T Chemical, physical, or biological treatment.  
Specific Gravity: 01.00

Waste Code: D001 - NON-LISTED IGNITABLE WASTES  
Quantity: 00005  
Units: P - Pounds  
Number of Containers: 001  
Container Type: CY - Cylinders  
Handling Method: T Chemical, physical, or biological treatment.  
Specific Gravity: 01.00

Waste Code: D001 - NON-LISTED IGNITABLE WASTES  
Quantity: 00020  
Units: P - Pounds  
Number of Containers: 004  
Container Type: CY - Cylinders  
Handling Method: T Chemical, physical, or biological treatment.  
Specific Gravity: 01.00  
Year: 1999

Document ID: NYB8494956  
Manifest Status: Not reported

MAP FINDINGS  
 FOCUS MAP 6

Map ID	Site	Database(s)	EPA ID Number
--------	------	-------------	---------------

**UNIVERSITY OF CHICAGO (Continued)**

**1000431437**

Trans1 State ID: 71070NNY  
 Trans2 State ID: Not reported  
 Generator Ship Date: 04/06/1998  
 Trans1 Recv Date: 04/06/1998  
 Trans2 Recv Date: Not reported  
 TSD Site Recv Date: 04/14/1998  
 Part A Recv Date: Not reported  
 Part B Recv Date: Not reported  
 Generator EPA ID: ILD005421136  
 Trans1 EPA ID: NYD982792814  
 Trans2 EPA ID: Not reported  
 TSD ID: NYD000632372  
 Waste Code: D001 - NON-LISTED IGNITABLE WASTES  
 Quantity: 00005  
 Units: G - Gallons (liquids only)\* (8.3 pounds)  
 Number of Containers: 001  
 Container Type: DF - Fiberboard or plastic drums (glass)  
 Handling Method: T Chemical, physical, or biological treatment.  
 Specific Gravity: 01.00  
 Waste Code: D001 - NON-LISTED IGNITABLE WASTES  
 Quantity: 00014  
 Units: G - Gallons (liquids only)\* (8.3 pounds)  
 Number of Containers: 001  
 Container Type: DF - Fiberboard or plastic drums (glass)  
 Handling Method: T Chemical, physical, or biological treatment.  
 Specific Gravity: 01.00  
 Waste Code: D001 - NON-LISTED IGNITABLE WASTES  
 Quantity: 00005  
 Units: G - Gallons (liquids only)\* (8.3 pounds)  
 Number of Containers: 001  
 Container Type: DF - Fiberboard or plastic drums (glass)  
 Handling Method: T Chemical, physical, or biological treatment.  
 Specific Gravity: 01.00  
 Year: 1998

Document ID: NYB8494983  
 Manifest Status: Not reported  
 Trans1 State ID: 71070NNY  
 Trans2 State ID: Not reported  
 Generator Ship Date: 08/03/1998  
 Trans1 Recv Date: 08/03/1998  
 Trans2 Recv Date: Not reported  
 TSD Site Recv Date: 08/05/1998  
 Part A Recv Date: Not reported  
 Part B Recv Date: Not reported  
 Generator EPA ID: ILD005421136  
 Trans1 EPA ID: NYD982792814  
 Trans2 EPA ID: Not reported  
 TSD ID: NYD000632372  
 Waste Code: D001 - NON-LISTED IGNITABLE WASTES  
 Quantity: 00020  
 Units: G - Gallons (liquids only)\* (8.3 pounds)  
 Number of Containers: 001  
 Container Type: DF - Fiberboard or plastic drums (glass)  
 Handling Method: T Chemical, physical, or biological treatment.  
 Specific Gravity: 01.00

MAP FINDINGS  
FOCUS MAP 6

Map ID Site Database(s) EPA ID Number

**UNIVERSITY OF CHICAGO (Continued)**

**1000431437**

Waste Code: D001 - NON-LISTED IGNITABLE WASTES  
Quantity: 00005  
Units: G - Gallons (liquids only)\* (8.3 pounds)  
Number of Containers: 001  
Container Type: DF - Fiberboard or plastic drums (glass)  
Handling Method: T Chemical, physical, or biological treatment.  
Specific Gravity: 01.00  
Waste Code: D001 - NON-LISTED IGNITABLE WASTES  
Quantity: 00005  
Units: G - Gallons (liquids only)\* (8.3 pounds)  
Number of Containers: 001  
Container Type: DF - Fiberboard or plastic drums (glass)  
Handling Method: B Incineration, heat recovery, burning.  
Specific Gravity: 01.00  
Year: 1998

Document ID: NYB1571085  
Manifest Status: Not reported  
Trans1 State ID: 71070NNY  
Trans2 State ID: Not reported  
Generator Ship Date: 09/14/1998  
Trans1 Recv Date: 09/14/1998  
Trans2 Recv Date: Not reported  
TSD Site Recv Date: 09/21/1998  
Part A Recv Date: Not reported  
Part B Recv Date: Not reported  
Generator EPA ID: ILD005421136  
Trans1 EPA ID: NYD982792814  
Trans2 EPA ID: Not reported  
TSDF ID: NYD000632372  
Waste Code: D001 - NON-LISTED IGNITABLE WASTES  
Quantity: 00005  
Units: G - Gallons (liquids only)\* (8.3 pounds)  
Number of Containers: 001  
Container Type: DF - Fiberboard or plastic drums (glass)  
Handling Method: B Incineration, heat recovery, burning.  
Specific Gravity: 01.00  
Waste Code: D002 - NON-LISTED CORROSIVE WASTES  
Quantity: 00005  
Units: G - Gallons (liquids only)\* (8.3 pounds)  
Number of Containers: 001  
Container Type: DF - Fiberboard or plastic drums (glass)  
Handling Method: T Chemical, physical, or biological treatment.  
Specific Gravity: 01.00  
Year: 1998

Document ID: NYB1571094  
Manifest Status: Not reported  
Trans1 State ID: 71070NNY  
Trans2 State ID: Not reported  
Generator Ship Date: 09/14/1998  
Trans1 Recv Date: 09/14/1998  
Trans2 Recv Date: Not reported  
TSD Site Recv Date: 09/21/1998  
Part A Recv Date: Not reported

MAP FINDINGS  
FOCUS MAP 6

Map ID	Site	Database(s)	EPA ID Number
--------	------	-------------	---------------

**UNIVERSITY OF CHICAGO (Continued)**

**1000431437**

Part B Recv Date: Not reported  
 Generator EPA ID: ILD005421136  
 Trans1 EPA ID: NYD982792814  
 Trans2 EPA ID: Not reported  
 TSD ID: NYD000632372  
 Waste Code: D002 - NON-LISTED CORROSIVE WASTES  
 Quantity: 00005  
 Units: G - Gallons (liquids only)\* (8.3 pounds)  
 Number of Containers: 001  
 Container Type: DF - Fiberboard or plastic drums (glass)  
 Handling Method: T Chemical, physical, or biological treatment.  
 Specific Gravity: 01.00  
 Waste Code: D002 - NON-LISTED CORROSIVE WASTES  
 Quantity: 00005  
 Units: G - Gallons (liquids only)\* (8.3 pounds)  
 Number of Containers: 001  
 Container Type: DF - Fiberboard or plastic drums (glass)  
 Handling Method: T Chemical, physical, or biological treatment.  
 Specific Gravity: 01.00  
 Waste Code: D002 - NON-LISTED CORROSIVE WASTES  
 Quantity: 00005  
 Units: G - Gallons (liquids only)\* (8.3 pounds)  
 Number of Containers: 001  
 Container Type: DF - Fiberboard or plastic drums (glass)  
 Handling Method: T Chemical, physical, or biological treatment.  
 Specific Gravity: 01.00  
 Waste Code: U135 - HYDROGEN SULFIDE  
 Quantity: 00005  
 Units: G - Gallons (liquids only)\* (8.3 pounds)  
 Number of Containers: 001  
 Container Type: DF - Fiberboard or plastic drums (glass)  
 Handling Method: T Chemical, physical, or biological treatment.  
 Specific Gravity: 01.00  
 Year: 1998

Document ID: NYB7315065  
 Manifest Status: Completed copy  
 Trans1 State ID: IL1797  
 Trans2 State ID: Not reported  
 Generator Ship Date: 01/09/1997  
 Trans1 Recv Date: 01/13/1997  
 Trans2 Recv Date: / /  
 TSD Site Recv Date: 01/16/1997  
 Part A Recv Date: 02/12/1997  
 Part B Recv Date: 01/28/1997  
 Generator EPA ID: ILD005421136  
 Trans1 EPA ID: NYD980769947  
 Trans2 EPA ID: Not reported  
 TSD ID: NYD000632372  
 Waste Code: D001 - NON-LISTED IGNITABLE WASTES  
 Quantity: 00005  
 Units: G - Gallons (liquids only)\* (8.3 pounds)  
 Number of Containers: 001  
 Container Type: DF - Fiberboard or plastic drums (glass)  
 Handling Method: T Chemical, physical, or biological treatment.  
 Specific Gravity: 100

MAP FINDINGS  
FOCUS MAP 6

Map ID      Site      Database(s)      EPA ID Number

**UNIVERSITY OF CHICAGO (Continued)**

**1000431437**

Waste Code: D001 - NON-LISTED IGNITABLE WASTES  
Quantity: 00005  
Units: G - Gallons (liquids only)\* (8.3 pounds)  
Number of Containers: 001  
Container Type: DF - Fiberboard or plastic drums (glass)  
Handling Method: T Chemical, physical, or biological treatment.  
Specific Gravity: 100  
Waste Code: D001 - NON-LISTED IGNITABLE WASTES  
Quantity: 00005  
Units: G - Gallons (liquids only)\* (8.3 pounds)  
Number of Containers: 001  
Container Type: DF - Fiberboard or plastic drums (glass)  
Handling Method: T Chemical, physical, or biological treatment.  
Specific Gravity: 100  
Year: 1997

Document ID: NYB8495001  
Manifest Status: Completed after the designated time period for a TSDf to get a copy to the DEC  
Trans1 State ID: 11277P  
Trans2 State ID: Not reported  
Generator Ship Date: 08/14/1997  
Trans1 Recv Date: 08/14/1997  
Trans2 Recv Date: / /  
TSD Site Recv Date: 08/19/1997  
Part A Recv Date: 10/14/1997  
Part B Recv Date: 09/10/1997  
Generator EPA ID: ILD005421136  
Trans1 EPA ID: NYD980769947  
Trans2 EPA ID: Not reported  
TSDf ID: NYD000632372  
Waste Code: D001 - NON-LISTED IGNITABLE WASTES  
Quantity: 00005  
Units: G - Gallons (liquids only)\* (8.3 pounds)  
Number of Containers: 001  
Container Type: DF - Fiberboard or plastic drums (glass)  
Handling Method: T Chemical, physical, or biological treatment.  
Specific Gravity: 100  
Waste Code: D001 - NON-LISTED IGNITABLE WASTES  
Quantity: 00030  
Units: G - Gallons (liquids only)\* (8.3 pounds)  
Number of Containers: 001  
Container Type: DF - Fiberboard or plastic drums (glass)  
Handling Method: T Chemical, physical, or biological treatment.  
Specific Gravity: 100  
Waste Code: D001 - NON-LISTED IGNITABLE WASTES  
Quantity: 00005  
Units: G - Gallons (liquids only)\* (8.3 pounds)  
Number of Containers: 001  
Container Type: DF - Fiberboard or plastic drums (glass)  
Handling Method: T Chemical, physical, or biological treatment.  
Specific Gravity: 100  
Waste Code: D001 - NON-LISTED IGNITABLE WASTES  
Quantity: 00005  
Units: G - Gallons (liquids only)\* (8.3 pounds)  
Number of Containers: 001  
Container Type: DF - Fiberboard or plastic drums (glass)



MAP FINDINGS  
FOCUS MAP 6

Map ID	Site	Database(s)	EPA ID Number
--------	------	-------------	---------------

**UNIVERSITY OF CHICAGO (Continued)**

**1000431437**

Handling Method: T Chemical, physical, or biological treatment.  
Specific Gravity: 100  
Year: 1997

Document ID: NYB7315056  
Manifest Status: Completed copy  
Trans1 State ID: IL1797  
Trans2 State ID: 11277PNY  
Generator Ship Date: 01/09/1997  
Trans1 Recv Date: 01/13/1997  
Trans2 Recv Date: / /  
TSD Site Recv Date: 01/16/1997  
Part A Recv Date: 02/12/1997  
Part B Recv Date: 01/28/1997  
Generator EPA ID: ILD005421136  
Trans1 EPA ID: NYD980769947  
Trans2 EPA ID: Not reported  
TSD ID: NYD000632372  
Waste Code: D001 - NON-LISTED IGNITABLE WASTES  
Quantity: 00005  
Units: G - Gallons (liquids only)\* (8.3 pounds)  
Number of Containers: 001  
Container Type: DF - Fiberboard or plastic drums (glass)  
Handling Method: T Chemical, physical, or biological treatment.  
Specific Gravity: 100  
Waste Code: D001 - NON-LISTED IGNITABLE WASTES  
Quantity: 00005  
Units: G - Gallons (liquids only)\* (8.3 pounds)  
Number of Containers: 001  
Container Type: DF - Fiberboard or plastic drums (glass)  
Handling Method: T Chemical, physical, or biological treatment.  
Specific Gravity: 100  
Waste Code: D001 - NON-LISTED IGNITABLE WASTES  
Quantity: 00005  
Units: G - Gallons (liquids only)\* (8.3 pounds)  
Number of Containers: 001  
Container Type: DF - Fiberboard or plastic drums (glass)  
Handling Method: T Chemical, physical, or biological treatment.  
Specific Gravity: 100  
Waste Code: D001 - NON-LISTED IGNITABLE WASTES  
Quantity: 00005  
Units: G - Gallons (liquids only)\* (8.3 pounds)  
Number of Containers: 001  
Container Type: DF - Fiberboard or plastic drums (glass)  
Handling Method: T Chemical, physical, or biological treatment.  
Specific Gravity: 100  
Year: 1997

Document ID: NYB7315047  
Manifest Status: Completed copy  
Trans1 State ID: IL1797  
Trans2 State ID: 11277DNY  
Generator Ship Date: 01/09/1997  
Trans1 Recv Date: 01/13/1997  
Trans2 Recv Date: / /

MAP FINDINGS  
FOCUS MAP 6

Map ID	Site	Database(s)	EPA ID Number
--------	------	-------------	---------------

**UNIVERSITY OF CHICAGO (Continued)**

**1000431437**

TSD Site Recv Date: 01/16/1997  
 Part A Recv Date: 02/12/1997  
 Part B Recv Date: 01/28/1997  
 Generator EPA ID: ILD005421136  
 Trans1 EPA ID: NYD980769947  
 Trans2 EPA ID: Not reported  
 TSD ID: NYD000632372  
 Waste Code: D001 - NON-LISTED IGNITABLE WASTES  
 Quantity: 00005  
 Units: G - Gallons (liquids only)\* (8.3 pounds)  
 Number of Containers: 001  
 Container Type: DF - Fiberboard or plastic drums (glass)  
 Handling Method: T Chemical, physical, or biological treatment.  
 Specific Gravity: 100  
 Waste Code: D001 - NON-LISTED IGNITABLE WASTES  
 Quantity: 00005  
 Units: G - Gallons (liquids only)\* (8.3 pounds)  
 Number of Containers: 001  
 Container Type: DF - Fiberboard or plastic drums (glass)  
 Handling Method: T Chemical, physical, or biological treatment.  
 Specific Gravity: 100  
 Waste Code: D001 - NON-LISTED IGNITABLE WASTES  
 Quantity: 00005  
 Units: G - Gallons (liquids only)\* (8.3 pounds)  
 Number of Containers: 001  
 Container Type: DF - Fiberboard or plastic drums (glass)  
 Handling Method: B Incineration, heat recovery, burning.  
 Specific Gravity: 100  
 Year: 1997

Document ID: NYB8494947  
 Manifest Status: Completed copy  
 Trans1 State ID: 14237PNY  
 Trans2 State ID: Not reported  
 Generator Ship Date: 07/24/1997  
 Trans1 Recv Date: 07/24/1997  
 Trans2 Recv Date: / /  
 TSD Site Recv Date: 07/29/1997  
 Part A Recv Date: 08/11/1997  
 Part B Recv Date: 08/18/1997  
 Generator EPA ID: ILD005421136  
 Trans1 EPA ID: NYD980769947  
 Trans2 EPA ID: Not reported  
 TSD ID: NYD000632372  
 Waste Code: D001 - NON-LISTED IGNITABLE WASTES  
 Quantity: 00005  
 Units: G - Gallons (liquids only)\* (8.3 pounds)  
 Number of Containers: 001  
 Container Type: DF - Fiberboard or plastic drums (glass)  
 Handling Method: B Incineration, heat recovery, burning.  
 Specific Gravity: 100  
 Year: 1997

WI MANIFEST:  
 Year: 2014  
 EPA ID: ILD005421136

MAP FINDINGS  
FOCUS MAP 6

Map ID	Site	Database(s)	EPA ID Number
--------	------	-------------	---------------

**UNIVERSITY OF CHICAGO (Continued)**

**1000431437**

FID: Not reported  
 ACT Code: 201  
 ACT Status: A  
 ACT Code 1: 201  
 ACT Name: HW Generator - Large  
 Contact Title: Not reported  
 Contact Name: Not reported  
 Contact Address: Not reported  
 Contact City/State/Zip: Not reported  
 Contact Telephone: Not reported  
 Contact EMail Address: Not reported

Shipped:

Year: 2014  
 Manifest Doc Id: 012964934JJK  
 Copy Type: TSDCOPY  
 Gen EPA ID: ILD005421136  
 Gen Date: 08/20/2014  
 GEN Copy Revd Date: Not reported  
 TSD Date: 08/22/2014  
 TSD EPA ID: WID003967148  
 TSD Copy Revd Date: 09/15/2014

Year: 2014  
 Manifest Doc Id: 012964994JJK  
 Copy Type: TSDCOPY  
 Gen EPA ID: ILD005421136  
 Gen Date: 08/26/2014  
 GEN Copy Revd Date: Not reported  
 TSD Date: 09/22/2014  
 TSD EPA ID: WID003967148  
 TSD Copy Revd Date: 10/14/2014

Year: 2014  
 Manifest Doc Id: 012964995JJK  
 Copy Type: TSDCOPY  
 Gen EPA ID: ILD005421136  
 Gen Date: 08/26/2014  
 GEN Copy Revd Date: Not reported  
 TSD Date: 09/02/2014  
 TSD EPA ID: WID003967148  
 TSD Copy Revd Date: 10/14/2014

Year: 2014  
 Manifest Doc Id: 013165401JJK  
 Copy Type: TSDCOPY  
 Gen EPA ID: ILD005421136  
 Gen Date: 05/13/2014  
 GEN Copy Revd Date: Not reported  
 TSD Date: 05/22/2014  
 TSD EPA ID: WID003967148  
 TSD Copy Revd Date: 06/13/2014

Year: 2014  
 Manifest Doc Id: 013165402JJK  
 Copy Type: TSDCOPY  
 Gen EPA ID: ILD005421136

MAP FINDINGS  
FOCUS MAP 6

Map ID      Site      Database(s)      EPA ID Number

---

**UNIVERSITY OF CHICAGO (Continued)**

**1000431437**

Gen Date: 05/13/2014  
GEN Copy Revd Date: Not reported  
TSD Date: 05/22/2014  
TSD EPA ID: WID003967148  
TSD Copy Revd Date: 06/13/2014

Year: 2014  
Manifest Doc Id: 013165403JJK  
Copy Type: TSDCOPY  
Gen EPA ID: ILD005421136  
Gen Date: 05/13/2014  
GEN Copy Revd Date: Not reported  
TSD Date: 05/22/2014  
TSD EPA ID: WID003967148  
TSD Copy Revd Date: 06/13/2014

Year: 2014  
Manifest Doc Id: 013165404JJK  
Copy Type: TSDCOPY  
Gen EPA ID: ILD005421136  
Gen Date: 05/13/2014  
GEN Copy Revd Date: Not reported  
TSD Date: 05/22/2014  
TSD EPA ID: WID003967148  
TSD Copy Revd Date: 06/13/2014

Year: 2014  
Manifest Doc Id: 013165405JJK  
Copy Type: TSDCOPY  
Gen EPA ID: ILD005421136  
Gen Date: 05/13/2014  
GEN Copy Revd Date: Not reported  
TSD Date: 05/22/2014  
TSD EPA ID: WID003967148  
TSD Copy Revd Date: 06/13/2014

Year: 2014  
Manifest Doc Id: 013165406JJK  
Copy Type: TSDCOPY  
Gen EPA ID: ILD005421136  
Gen Date: 05/13/2014  
GEN Copy Revd Date: Not reported  
TSD Date: 05/22/2014  
TSD EPA ID: WID003967148  
TSD Copy Revd Date: 06/13/2014

Year: 2014  
Manifest Doc Id: 013165407JJK  
Copy Type: TSDCOPY  
Gen EPA ID: ILD005421136  
Gen Date: 05/13/2014  
GEN Copy Revd Date: Not reported  
TSD Date: 05/22/2014  
TSD EPA ID: WID003967148  
TSD Copy Revd Date: 06/13/2014

Year: 2014

MAP FINDINGS  
FOCUS MAP 6

Map ID	Site	Database(s)	EPA ID Number
--------	------	-------------	---------------

**UNIVERSITY OF CHICAGO (Continued)**

**1000431437**

Manifest Doc Id: 013165651JJK  
 Copy Type: TSDCOPY  
 Gen EPA ID: ILD005421136  
 Gen Date: 06/10/2014  
 GEN Copy Revd Date: Not reported  
 TSD Date: 06/19/2014  
 TSD EPA ID: WID003967148  
 TSD Copy Revd Date: 07/14/2014

Year: 2014  
 Manifest Doc Id: 013165652JJK  
 Copy Type: TSDCOPY  
 Gen EPA ID: ILD005421136  
 Gen Date: 06/10/2014  
 GEN Copy Revd Date: Not reported  
 TSD Date: 06/19/2014  
 TSD EPA ID: WID003967148  
 TSD Copy Revd Date: 07/14/2014

Year: 2014  
 Manifest Doc Id: 013166233JJK  
 Copy Type: TSDCOPY  
 Gen EPA ID: ILD005421136  
 Gen Date: 08/07/2014  
 GEN Copy Revd Date: Not reported  
 TSD Date: 08/18/2014  
 TSD EPA ID: WID003967148  
 TSD Copy Revd Date: 09/15/2014

Year: 2014  
 Manifest Doc Id: 013167509JJK  
 Copy Type: TSDCOPY  
 Gen EPA ID: ILD005421136  
 Gen Date: 06/24/2014  
 GEN Copy Revd Date: Not reported  
 TSD Date: 07/07/2014  
 TSD EPA ID: WID003967148  
 TSD Copy Revd Date: 08/14/2014

Year: 2014  
 Manifest Doc Id: 013167819JJK  
 Copy Type: TSDCOPY  
 Gen EPA ID: ILD005421136  
 Gen Date: 07/10/2014  
 GEN Copy Revd Date: Not reported  
 TSD Date: 07/18/2014  
 TSD EPA ID: WID003967148  
 TSD Copy Revd Date: 08/14/2014

Year: 2014  
 Manifest Doc Id: 013167820JJK  
 Copy Type: TSDCOPY  
 Gen EPA ID: ILD005421136  
 Gen Date: 07/08/2014  
 GEN Copy Revd Date: Not reported  
 TSD Date: 07/15/2014  
 TSD EPA ID: WID003967148

MAP FINDINGS  
FOCUS MAP 6

Map ID	Site	Database(s)	EPA ID Number
--------	------	-------------	---------------

**UNIVERSITY OF CHICAGO (Continued)**

**1000431437**

TSD Copy Revd Date:	08/14/2014
Year:	2014
Manifest Doc Id:	013761841JJK
Copy Type:	TSDCOPY
Gen EPA ID:	ILD005421136
Gen Date:	11/11/2014
GEN Copy Revd Date:	Not reported
TSD Date:	11/18/2014
TSD EPA ID:	WID003967148
TSD Copy Revd Date:	12/11/2014
Year:	2014
Manifest Doc Id:	013762126JJK
Copy Type:	TSDCOPY
Gen EPA ID:	ILD005421136
Gen Date:	12/02/2014
GEN Copy Revd Date:	Not reported
TSD Date:	12/10/2014
TSD EPA ID:	WID003967148
TSD Copy Revd Date:	01/08/2015
Year:	2014
Manifest Doc Id:	013762333JJK
Copy Type:	TSDCOPY
Gen EPA ID:	ILD005421136
Gen Date:	12/16/2014
GEN Copy Revd Date:	Not reported
TSD Date:	12/22/2014
TSD EPA ID:	WID003967148
TSD Copy Revd Date:	01/08/2015
Year:	2014
Manifest Doc Id:	013767155JJK
Copy Type:	TSDCOPY
Gen EPA ID:	ILD005421136
Gen Date:	09/09/2014
GEN Copy Revd Date:	Not reported
TSD Date:	09/18/2014
TSD EPA ID:	WID003967148
TSD Copy Revd Date:	10/14/2014
Year:	2014
Manifest Doc Id:	013767156JJK
Copy Type:	TSDCOPY
Gen EPA ID:	ILD005421136
Gen Date:	09/09/2014
GEN Copy Revd Date:	Not reported
TSD Date:	09/18/2014
TSD EPA ID:	WID003967148
TSD Copy Revd Date:	10/14/2014
Year:	2014
Manifest Doc Id:	013768921JJK
Copy Type:	TSDCOPY
Gen EPA ID:	ILD005421136
Gen Date:	10/21/2014

MAP FINDINGS  
FOCUS MAP 6

Map ID	Site	Database(s)	EPA ID Number
--------	------	-------------	---------------

**UNIVERSITY OF CHICAGO (Continued)**

**1000431437**

GEN Copy Revd Date: Not reported  
TSD Date: 10/31/2014  
TSD EPA ID: WID003967148  
TSD Copy Revd Date: 11/11/2014

Year: 2014  
Manifest Doc Id: 013768922JJK  
Copy Type: TSDCOPY  
Gen EPA ID: ILD005421136  
Gen Date: 10/21/2014  
GEN Copy Revd Date: Not reported  
TSD Date: 10/31/2014  
TSD EPA ID: WID003967148  
TSD Copy Revd Date: 11/11/2014

Year: 2013  
EPA ID: ILD005421136  
FID: Not reported  
ACT Code: 201  
ACT Status: A  
ACT Code 1: 201  
ACT Name: HW Generator - Large  
Contact Title: Not reported  
Contact Name: Not reported  
Contact Address: Not reported  
Contact City/State/Zip: Not reported  
Contact Telephone: Not reported  
Contact EMail Address: Not reported

Shipped:  
Year: 2013  
Manifest Doc Id: 010962157JJK  
Copy Type: TSDCOPY  
Gen EPA ID: ILD005421136  
Gen Date: 01/04/2013  
GEN Copy Revd Date: Not reported  
TSD Date: 01/16/2013  
TSD EPA ID: WID003967148  
TSD Copy Revd Date: 02/12/2013

Year: 2013  
Manifest Doc Id: 010962216JJK  
Copy Type: TSDCOPY  
Gen EPA ID: ILD005421136  
Gen Date: 01/11/2013  
GEN Copy Revd Date: Not reported  
TSD Date: 01/17/2013  
TSD EPA ID: WID003967148  
TSD Copy Revd Date: 02/12/2013

Year: 2013  
Manifest Doc Id: 010962396JJK  
Copy Type: TSDCOPY  
Gen EPA ID: ILD005421136  
Gen Date: 01/15/2013  
GEN Copy Revd Date: Not reported

MAP FINDINGS  
FOCUS MAP 6

Map ID	Site	Database(s)	EPA ID Number
--------	------	-------------	---------------

**UNIVERSITY OF CHICAGO (Continued)**

**1000431437**

TSD Date: 01/23/2013  
TSD EPA ID: WID003967148  
TSD Copy Revd Date: 02/12/2013

Year: 2013  
Manifest Doc Id: 010962492JJK  
Copy Type: TSDCOPY  
Gen EPA ID: ILD005421136  
Gen Date: 01/18/2013  
GEN Copy Revd Date: Not reported  
TSD Date: 02/04/2013  
TSD EPA ID: WID003967148  
TSD Copy Revd Date: 04/10/2013

Year: 2013  
Manifest Doc Id: 010963044JJK  
Copy Type: TSDCOPY  
Gen EPA ID: ILD005421136  
Gen Date: 01/22/2013  
GEN Copy Revd Date: Not reported  
TSD Date: 02/01/2013  
TSD EPA ID: WID003967148  
TSD Copy Revd Date: 04/10/2013

Year: 2013  
Manifest Doc Id: 010963152JJK  
Copy Type: TSDCOPY  
Gen EPA ID: ILD005421136  
Gen Date: 01/28/2013  
GEN Copy Revd Date: Not reported  
TSD Date: 02/01/2013  
TSD EPA ID: WID003967148  
TSD Copy Revd Date: 04/10/2013

Year: 2013  
Manifest Doc Id: 010963229JJK  
Copy Type: TSDCOPY  
Gen EPA ID: ILD005421136  
Gen Date: 01/29/2013  
GEN Copy Revd Date: Not reported  
TSD Date: 02/07/2013  
TSD EPA ID: WID003967148  
TSD Copy Revd Date: 04/10/2013

Year: 2013  
Manifest Doc Id: 010963323JJK  
Copy Type: TSDCOPY  
Gen EPA ID: ILD005421136  
Gen Date: 02/01/2013  
GEN Copy Revd Date: Not reported  
TSD Date: 02/13/2013  
TSD EPA ID: WID003967148  
TSD Copy Revd Date: 04/10/2013

Year: 2013  
Manifest Doc Id: 010963370JJK  
Copy Type: TSDCOPY



MAP FINDINGS  
FOCUS MAP 6

Map ID	Site	Database(s)	EPA ID Number
--------	------	-------------	---------------

**UNIVERSITY OF CHICAGO (Continued)**

**1000431437**

Gen EPA ID: ILD005421136  
 Gen Date: 02/05/2013  
 GEN Copy Revd Date: Not reported  
 TSD Date: 02/13/2013  
 TSD EPA ID: WID003967148  
 TSD Copy Revd Date: 04/10/2013

Year: 2013  
 Manifest Doc Id: 010963482JJK  
 Copy Type: TSDCOPY  
 Gen EPA ID: ILD005421136  
 Gen Date: 02/08/2013  
 GEN Copy Revd Date: Not reported  
 TSD Date: 02/18/2013  
 TSD EPA ID: WID003967148  
 TSD Copy Revd Date: 04/10/2013

Year: 2012  
 EPA ID: ILD005421136  
 FID: Not reported  
 ACT Code: 201  
 ACT Status: A  
 ACT Code 1: 201  
 ACT Name: HW Generator - Large  
 Contact Title: Not reported  
 Contact Name: Not reported  
 Contact Address: Not reported  
 Contact City/State/Zip: Not reported  
 Contact Telephone: Not reported  
 Contact EMail Address: Not reported

Shipped:  
 Year: 2012  
 Manifest Doc Id: 000703759VES  
 Copy Type: TSDCOPY  
 Gen EPA ID: ILD005421136  
 Gen Date: 03/15/2012  
 GEN Copy Revd Date: Not reported  
 TSD Date: 03/21/2012  
 TSD EPA ID: WID003967148  
 TSD Copy Revd Date: 04/12/2012

Year: 2012  
 Manifest Doc Id: 009465341JJK  
 Copy Type: TSDCOPY  
 Gen EPA ID: ILD005421136  
 Gen Date: 01/03/2012  
 GEN Copy Revd Date: Not reported  
 TSD Date: 01/10/2012  
 TSD EPA ID: WID003967148  
 TSD Copy Revd Date: 02/10/2012

Year: 2012  
 Manifest Doc Id: 009465433JJK  
 Copy Type: TSDCOPY  
 Gen EPA ID: ILD005421136

MAP FINDINGS  
 FOCUS MAP 6

Map ID	Site	Database(s)	EPA ID Number
--------	------	-------------	---------------

**UNIVERSITY OF CHICAGO (Continued)**

**1000431437**

Gen Date: 01/06/2012  
 GEN Copy Revd Date: Not reported  
 TSD Date: 01/18/2012  
 TSD EPA ID: WID003967148  
 TSD Copy Revd Date: 02/10/2012

Year: 2012  
 Manifest Doc Id: 009465493JJK  
 Copy Type: TSDCOPY  
 Gen EPA ID: ILD005421136  
 Gen Date: 01/10/2012  
 GEN Copy Revd Date: Not reported  
 TSD Date: 01/24/2012  
 TSD EPA ID: WID003967148  
 TSD Copy Revd Date: 02/10/2012

Year: 2012  
 Manifest Doc Id: 009649102JJK  
 Copy Type: TSDCOPY  
 Gen EPA ID: ILD005421136  
 Gen Date: 02/17/2012  
 GEN Copy Revd Date: Not reported  
 TSD Date: 03/02/2012  
 TSD EPA ID: WID003967148  
 TSD Copy Revd Date: 04/12/2012

Year: 2012  
 Manifest Doc Id: 009649168JJK  
 Copy Type: TSDCOPY  
 Gen EPA ID: ILD005421136  
 Gen Date: 02/21/2012  
 GEN Copy Revd Date: Not reported  
 TSD Date: 03/06/2012  
 TSD EPA ID: WID003967148  
 TSD Copy Revd Date: 04/12/2012

Year: 2012  
 Manifest Doc Id: 009649246JJK  
 Copy Type: TSDCOPY  
 Gen EPA ID: ILD005421136  
 Gen Date: 02/24/2012  
 GEN Copy Revd Date: Not reported  
 TSD Date: 03/06/2012  
 TSD EPA ID: WID003967148  
 TSD Copy Revd Date: 04/12/2012

Year: 2012  
 Manifest Doc Id: 009649297JJK  
 Copy Type: TSDCOPY  
 Gen EPA ID: ILD005421136  
 Gen Date: 03/02/2012  
 GEN Copy Revd Date: Not reported  
 TSD Date: 03/12/2012  
 TSD EPA ID: WID003967148  
 TSD Copy Revd Date: 04/12/2012

Year: 2012

MAP FINDINGS  
FOCUS MAP 6

Map ID	Site	Database(s)	EPA ID Number
--------	------	-------------	---------------

**UNIVERSITY OF CHICAGO (Continued)**

**1000431437**

Manifest Doc Id: 009649430JJK  
 Copy Type: TSDCOPY  
 Gen EPA ID: ILD005421136  
 Gen Date: 03/06/2012  
 GEN Copy Revd Date: Not reported  
 TSD Date: 03/23/2012  
 TSD EPA ID: WID003967148  
 TSD Copy Revd Date: 04/12/2012

Year: 2012  
 Manifest Doc Id: 009649572JJK  
 Copy Type: TSDCOPY  
 Gen EPA ID: ILD005421136  
 Gen Date: 01/13/2012  
 GEN Copy Revd Date: Not reported  
 TSD Date: 01/24/2012  
 TSD EPA ID: WID003967148  
 TSD Copy Revd Date: 02/10/2012

Year: 2012  
 Manifest Doc Id: 009649634JJK  
 Copy Type: TSDCOPY  
 Gen EPA ID: ILD005421136  
 Gen Date: 01/17/2012  
 GEN Copy Revd Date: Not reported  
 TSD Date: 01/24/2012  
 TSD EPA ID: WID003967148  
 TSD Copy Revd Date: 02/10/2012

Year: 2012  
 Manifest Doc Id: 009649705JJK  
 Copy Type: TSDCOPY  
 Gen EPA ID: ILD005421136  
 Gen Date: 01/20/2012  
 GEN Copy Revd Date: Not reported  
 TSD Date: 02/07/2012  
 TSD EPA ID: WID003967148  
 TSD Copy Revd Date: 03/13/2012

Year: 2012  
 Manifest Doc Id: 009649773JJK  
 Copy Type: TSDCOPY  
 Gen EPA ID: ILD005421136  
 Gen Date: 01/27/2012  
 GEN Copy Revd Date: Not reported  
 TSD Date: 02/08/2012  
 TSD EPA ID: WID003967148  
 TSD Copy Revd Date: 03/13/2012

Year: 2012  
 Manifest Doc Id: 009649902JJK  
 Copy Type: TSDCOPY  
 Gen EPA ID: ILD005421136  
 Gen Date: 01/31/2012  
 GEN Copy Revd Date: Not reported  
 TSD Date: 02/08/2012  
 TSD EPA ID: WID003967148

MAP FINDINGS  
FOCUS MAP 6

Map ID	Site	Database(s)	EPA ID Number
--------	------	-------------	---------------

**UNIVERSITY OF CHICAGO (Continued)**

**1000431437**

TSD Copy Revd Date:	03/13/2012
Year:	2012
Manifest Doc Id:	009650013JJK
Copy Type:	TSDCOPY
Gen EPA ID:	ILD005421136
Gen Date:	02/03/2012
GEN Copy Revd Date:	Not reported
TSD Date:	02/10/2012
TSD EPA ID:	WID003967148
TSD Copy Revd Date:	03/13/2012
Year:	2012
Manifest Doc Id:	009650371JJK
Copy Type:	TSDCOPY
Gen EPA ID:	ILD005421136
Gen Date:	02/07/2012
GEN Copy Revd Date:	Not reported
TSD Date:	02/10/2012
TSD EPA ID:	WID003967148
TSD Copy Revd Date:	03/13/2012
Year:	2012
Manifest Doc Id:	009650460JJK
Copy Type:	TSDCOPY
Gen EPA ID:	ILD005421136
Gen Date:	02/10/2012
GEN Copy Revd Date:	Not reported
TSD Date:	02/22/2012
TSD EPA ID:	WID003967148
TSD Copy Revd Date:	03/13/2012
Year:	2012
Manifest Doc Id:	009650487JJK
Copy Type:	TSDCOPY
Gen EPA ID:	ILD005421136
Gen Date:	02/14/2012
GEN Copy Revd Date:	Not reported
TSD Date:	02/22/2012
TSD EPA ID:	WID003967148
TSD Copy Revd Date:	03/13/2012
Year:	2012
Manifest Doc Id:	010635217JJK
Copy Type:	TSDCOPY
Gen EPA ID:	ILD005421136
Gen Date:	10/30/2012
GEN Copy Revd Date:	Not reported
TSD Date:	11/14/2012
TSD EPA ID:	WID003967148
TSD Copy Revd Date:	12/17/2012
Year:	2012
Manifest Doc Id:	010635311JJK
Copy Type:	TSDCOPY
Gen EPA ID:	ILD005421136
Gen Date:	11/02/2012

MAP FINDINGS  
FOCUS MAP 6

Map ID	Site	Database(s)	EPA ID Number
--------	------	-------------	---------------

**UNIVERSITY OF CHICAGO (Continued)**

**1000431437**

GEN Copy Revd Date: Not reported  
TSD Date: 11/14/2012  
TSD EPA ID: WID003967148  
TSD Copy Revd Date: 12/17/2012

Year: 2012  
Manifest Doc Id: 010635385JJK  
Copy Type: TSDCOPY  
Gen EPA ID: ILD005421136  
Gen Date: 11/06/2012  
GEN Copy Revd Date: Not reported  
TSD Date: 11/21/2012  
TSD EPA ID: WID003967148  
TSD Copy Revd Date: 12/17/2012

Year: 2012  
Manifest Doc Id: 010635476JJK  
Copy Type: TSDCOPY  
Gen EPA ID: ILD005421136  
Gen Date: 11/09/2012  
GEN Copy Revd Date: Not reported  
TSD Date: 11/21/2012  
TSD EPA ID: WID003967148  
TSD Copy Revd Date: 12/17/2012

Year: 2012  
Manifest Doc Id: 010635587JJK  
Copy Type: TSDCOPY  
Gen EPA ID: ILD005421136  
Gen Date: 09/07/2012  
GEN Copy Revd Date: Not reported  
TSD Date: 09/18/2012  
TSD EPA ID: WID003967148  
TSD Copy Revd Date: 10/15/2012

Year: 2012  
Manifest Doc Id: 010635633JJK  
Copy Type: TSDCOPY  
Gen EPA ID: ILD005421136  
Gen Date: 09/11/2012  
GEN Copy Revd Date: Not reported  
TSD Date: 09/18/2012  
TSD EPA ID: WID003967148  
TSD Copy Revd Date: 10/15/2012

Year: 2012  
Manifest Doc Id: 010635709JJK  
Copy Type: TSDCOPY  
Gen EPA ID: ILD005421136  
Gen Date: 09/14/2012  
GEN Copy Revd Date: Not reported  
TSD Date: 09/26/2012  
TSD EPA ID: WID003967148  
TSD Copy Revd Date: 10/15/2012

Year: 2012  
Manifest Doc Id: 010635784JJK

MAP FINDINGS  
FOCUS MAP 6

Map ID	Site	Database(s)	EPA ID Number
--------	------	-------------	---------------

**UNIVERSITY OF CHICAGO (Continued)**

**1000431437**

Copy Type: TSDCOPY  
Gen EPA ID: ILD005421136  
Gen Date: 09/18/2012  
GEN Copy Revd Date: Not reported  
TSD Date: 09/26/2012  
TSD EPA ID: WID003967148  
TSD Copy Revd Date: 10/15/2012

Year: 2012  
Manifest Doc Id: 010635884JJK  
Copy Type: TSDCOPY  
Gen EPA ID: ILD005421136  
Gen Date: 09/25/2012  
GEN Copy Revd Date: Not reported  
TSD Date: 10/03/2012  
TSD EPA ID: WID003967148  
TSD Copy Revd Date: 11/07/2012

Year: 2012  
Manifest Doc Id: 010636057JJK  
Copy Type: TSDCOPY  
Gen EPA ID: ILD005421136  
Gen Date: 11/19/2012  
GEN Copy Revd Date: Not reported  
TSD Date: 11/29/2012  
TSD EPA ID: WID003967148  
TSD Copy Revd Date: 12/17/2012

Year: 2012  
Manifest Doc Id: 010636135JJK  
Copy Type: TSDCOPY  
Gen EPA ID: ILD005421136  
Gen Date: 11/16/2012  
GEN Copy Revd Date: Not reported  
TSD Date: 12/05/2012  
TSD EPA ID: WID003967148  
TSD Copy Revd Date: 01/15/2013

Year: 2012  
Manifest Doc Id: 010636234JJK  
Copy Type: TSDCOPY  
Gen EPA ID: ILD005421136  
Gen Date: 11/26/2012  
GEN Copy Revd Date: Not reported  
TSD Date: 12/05/2012  
TSD EPA ID: WID003967148  
TSD Copy Revd Date: 01/15/2013

Year: 2012  
Manifest Doc Id: 010636287JJK  
Copy Type: TSDCOPY  
Gen EPA ID: ILD005421136  
Gen Date: 11/27/2012  
GEN Copy Revd Date: Not reported  
TSD Date: 12/17/2012  
TSD EPA ID: WID003967148  
TSD Copy Revd Date: 01/15/2013

MAP FINDINGS  
FOCUS MAP 6

Map ID	Site	Database(s)	EPA ID Number
--------	------	-------------	---------------

**UNIVERSITY OF CHICAGO (Continued)**

**1000431437**

Year: 2012  
 Manifest Doc Id: 010636383JJK  
 Copy Type: TSDCOPY  
 Gen EPA ID: ILD005421136  
 Gen Date: 11/30/2012  
 GEN Copy Revd Date: Not reported  
 TSD Date: 12/17/2012  
 TSD EPA ID: WID003967148  
 TSD Copy Revd Date: 01/15/2013

Year: 2012  
 Manifest Doc Id: 010636460JJK  
 Copy Type: TSDCOPY  
 Gen EPA ID: ILD005421136  
 Gen Date: 12/04/2012  
 GEN Copy Revd Date: Not reported  
 TSD Date: 12/20/2012  
 TSD EPA ID: WID003967148  
 TSD Copy Revd Date: 01/15/2013

Year: 2012  
 Manifest Doc Id: 010962006JJK  
 Copy Type: TSDCOPY  
 Gen EPA ID: ILD005421136  
 Gen Date: 12/28/2012  
 GEN Copy Revd Date: Not reported  
 TSD Date: 01/09/2013  
 TSD EPA ID: WID003967148  
 TSD Copy Revd Date: 02/12/2013

Year: 2012  
 Manifest Doc Id: 010962586JJK  
 Copy Type: TSDCOPY  
 Gen EPA ID: ILD005421136  
 Gen Date: 12/07/2012  
 GEN Copy Revd Date: Not reported  
 TSD Date: 12/20/2012  
 TSD EPA ID: WID003967148  
 TSD Copy Revd Date: 01/15/2013

Year: 2012  
 Manifest Doc Id: 010962638JJK  
 Copy Type: TSDCOPY  
 Gen EPA ID: ILD005421136  
 Gen Date: 12/11/2012  
 GEN Copy Revd Date: Not reported  
 TSD Date: 12/28/2012  
 TSD EPA ID: WID003967148  
 TSD Copy Revd Date: 01/15/2013

Year: 2012  
 Manifest Doc Id: 010962748JJK  
 Copy Type: TSDCOPY  
 Gen EPA ID: ILD005421136  
 Gen Date: 12/14/2012  
 GEN Copy Revd Date: Not reported  
 TSD Date: 12/28/2012

MAP FINDINGS  
FOCUS MAP 6

Map ID	Site	Database(s)	EPA ID Number
--------	------	-------------	---------------

**UNIVERSITY OF CHICAGO (Continued)**

**1000431437**

TSD EPA ID: WID003967148  
TSD Copy Revd Date: 01/15/2013

Year: 2012  
Manifest Doc Id: 010962827JJK  
Copy Type: TSDCOPY  
Gen EPA ID: ILD005421136  
Gen Date: 12/18/2012  
GEN Copy Revd Date: Not reported  
TSD Date: 01/04/2013  
TSD EPA ID: WID003967148  
TSD Copy Revd Date: 02/12/2013

Year: 2012  
Manifest Doc Id: 010962913JJK  
Copy Type: TSDCOPY  
Gen EPA ID: ILD005421136  
Gen Date: 12/21/2012  
GEN Copy Revd Date: Not reported  
TSD Date: 01/04/2013  
TSD EPA ID: WID003967148  
TSD Copy Revd Date: 02/12/2013

Year: 2012  
Manifest Doc Id: 009950011JJK  
Copy Type: TSDCOPY  
Gen EPA ID: ILD005421136  
Gen Date: 04/27/2012  
GEN Copy Revd Date: Not reported  
TSD Date: 05/09/2012  
TSD EPA ID: WID003967148  
TSD Copy Revd Date: 06/14/2012

Year: 2012  
Manifest Doc Id: 009950070JJK  
Copy Type: TSDCOPY  
Gen EPA ID: ILD005421136  
Gen Date: 05/04/2012  
GEN Copy Revd Date: Not reported  
TSD Date: 05/15/2012  
TSD EPA ID: WID003967148  
TSD Copy Revd Date: 06/14/2012

Year: 2012  
Manifest Doc Id: 009950215JJK  
Copy Type: TSDCOPY  
Gen EPA ID: ILD005421136  
Gen Date: 05/08/2012  
GEN Copy Revd Date: Not reported  
TSD Date: 05/17/2012  
TSD EPA ID: WID003967148  
TSD Copy Revd Date: 06/14/2012

Year: 2012  
Manifest Doc Id: 009950302JJK  
Copy Type: TSDCOPY  
Gen EPA ID: ILD005421136



MAP FINDINGS  
 FOCUS MAP 6

Map ID	Site	Database(s)	EPA ID Number
--------	------	-------------	---------------

**UNIVERSITY OF CHICAGO (Continued)**

**1000431437**

Gen Date: 05/11/2012  
 GEN Copy Revd Date: Not reported  
 TSD Date: 05/22/2012  
 TSD EPA ID: WID003967148  
 TSD Copy Revd Date: 06/14/2012

Year: 2012  
 Manifest Doc Id: 009950416JJK  
 Copy Type: TSDCOPY  
 Gen EPA ID: ILD005421136  
 Gen Date: 05/16/2012  
 GEN Copy Revd Date: Not reported  
 TSD Date: 06/05/2012  
 TSD EPA ID: WID003967148  
 TSD Copy Revd Date: 07/13/2012

Year: 2012  
 Manifest Doc Id: 009950498JJK  
 Copy Type: TSDCOPY  
 Gen EPA ID: ILD005421136  
 Gen Date: 05/22/2012  
 GEN Copy Revd Date: Not reported  
 TSD Date: 06/05/2012  
 TSD EPA ID: WID003967148  
 TSD Copy Revd Date: 07/13/2012

Year: 2012  
 Manifest Doc Id: 009950522JJK  
 Copy Type: TSDCOPY  
 Gen EPA ID: ILD005421136  
 Gen Date: 08/10/2012  
 GEN Copy Revd Date: Not reported  
 TSD Date: 08/21/2012  
 TSD EPA ID: WID003967148  
 TSD Copy Revd Date: 09/12/2012

Year: 2012  
 Manifest Doc Id: 009950584JJK  
 Copy Type: TSDCOPY  
 Gen EPA ID: ILD005421136  
 Gen Date: 08/14/2012  
 GEN Copy Revd Date: Not reported  
 TSD Date: 08/30/2012  
 TSD EPA ID: WID003967148  
 TSD Copy Revd Date: 09/12/2012

Year: 2012  
 Manifest Doc Id: 009950660JJK  
 Copy Type: TSDCOPY  
 Gen EPA ID: ILD005421136  
 Gen Date: 08/17/2012  
 GEN Copy Revd Date: Not reported  
 TSD Date: 08/30/2012  
 TSD EPA ID: WID003967148  
 TSD Copy Revd Date: 09/12/2012

Year: 2012

MAP FINDINGS  
FOCUS MAP 6

Map ID	Site	Database(s)	EPA ID Number
--------	------	-------------	---------------

**UNIVERSITY OF CHICAGO (Continued)**

**1000431437**

Manifest Doc Id: 009950708JJK  
 Copy Type: TSDCOPY  
 Gen EPA ID: ILD005421136  
 Gen Date: 08/21/2012  
 GEN Copy Revd Date: Not reported  
 TSD Date: 08/30/2012  
 TSD EPA ID: WID003967148  
 TSD Copy Revd Date: 09/12/2012

Year: 2012  
 Manifest Doc Id: 009950803JJK  
 Copy Type: TSDCOPY  
 Gen EPA ID: ILD005421136  
 Gen Date: 08/24/2012  
 GEN Copy Revd Date: Not reported  
 TSD Date: 09/06/2012  
 TSD EPA ID: WID003967148  
 TSD Copy Revd Date: 10/15/2012

Year: 2012  
 Manifest Doc Id: 009950852JJK  
 Copy Type: TSDCOPY  
 Gen EPA ID: ILD005421136  
 Gen Date: 08/28/2012  
 GEN Copy Revd Date: Not reported  
 TSD Date: 09/06/2012  
 TSD EPA ID: WID003967148  
 TSD Copy Revd Date: 10/15/2012

Year: 2012  
 Manifest Doc Id: 009950943JJK  
 Copy Type: TSDCOPY  
 Gen EPA ID: ILD005421136  
 Gen Date: 08/31/2012  
 GEN Copy Revd Date: Not reported  
 TSD Date: 09/15/2012  
 TSD EPA ID: WID003967148  
 TSD Copy Revd Date: 10/15/2012

Year: 2012  
 Manifest Doc Id: 009950999JJK  
 Copy Type: TSDCOPY  
 Gen EPA ID: ILD005421136  
 Gen Date: 09/05/2012  
 GEN Copy Revd Date: Not reported  
 TSD Date: 09/18/2012  
 TSD EPA ID: WID003967148  
 TSD Copy Revd Date: 10/15/2012

Year: 2012  
 Manifest Doc Id: 009955525JJK  
 Copy Type: TSDCOPY  
 Gen EPA ID: ILD005421136  
 Gen Date: 03/09/2012  
 GEN Copy Revd Date: Not reported  
 TSD Date: 03/23/2012  
 TSD EPA ID: WID003967148

MAP FINDINGS  
FOCUS MAP 6

Map ID	Site	Database(s)	EPA ID Number
--------	------	-------------	---------------

**UNIVERSITY OF CHICAGO (Continued)**

**1000431437**

TSD Copy Revd Date: 04/12/2012  
Year: 2012  
Manifest Doc Id: 009955579JJK  
Copy Type: TSDCOPY  
Gen EPA ID: ILD005421136  
Gen Date: 03/13/2012  
GEN Copy Revd Date: Not reported  
TSD Date: 03/29/2012  
TSD EPA ID: WID003967148  
TSD Copy Revd Date: 04/12/2012

Year: 2012  
Manifest Doc Id: 009955667JJK  
Copy Type: TSDCOPY  
Gen EPA ID: ILD005421136  
Gen Date: 03/16/2012  
GEN Copy Revd Date: Not reported  
TSD Date: 03/29/2012  
TSD EPA ID: WID003967148  
TSD Copy Revd Date: 04/12/2012

Year: 2012  
Manifest Doc Id: 009955726JJK  
Copy Type: TSDCOPY  
Gen EPA ID: ILD005421136  
Gen Date: 03/20/2012  
GEN Copy Revd Date: Not reported  
TSD Date: 04/03/2012  
TSD EPA ID: WID003967148  
TSD Copy Revd Date: 05/11/2012

Year: 2012  
Manifest Doc Id: 009955810JJK  
Copy Type: TSDCOPY  
Gen EPA ID: ILD005421136  
Gen Date: 03/23/2012  
GEN Copy Revd Date: Not reported  
TSD Date: 04/03/2012  
TSD EPA ID: WID003967148  
TSD Copy Revd Date: 05/11/2012

Year: 2012  
Manifest Doc Id: 009955852JJK  
Copy Type: TSDCOPY  
Gen EPA ID: ILD005421136  
Gen Date: 03/27/2012  
GEN Copy Revd Date: Not reported  
TSD Date: 04/03/2012  
TSD EPA ID: WID003967148  
TSD Copy Revd Date: 05/11/2012

Year: 2012  
Manifest Doc Id: 009955922JJK  
Copy Type: TSDCOPY  
Gen EPA ID: ILD005421136  
Gen Date: 04/03/2012

MAP FINDINGS  
FOCUS MAP 6

Map ID	Site	Database(s)	EPA ID Number
--------	------	-------------	---------------

**UNIVERSITY OF CHICAGO (Continued)**

**1000431437**

GEN Copy Revd Date: Not reported  
TSD Date: 04/17/2012  
TSD EPA ID: WID003967148  
TSD Copy Revd Date: 05/11/2012

Year: 2012  
Manifest Doc Id: 009956105JJK  
Copy Type: TSDCOPY  
Gen EPA ID: ILD005421136  
Gen Date: 04/06/2012  
GEN Copy Revd Date: Not reported  
TSD Date: 04/19/2012  
TSD EPA ID: WID003967148  
TSD Copy Revd Date: 05/11/2012

Year: 2012  
Manifest Doc Id: 009956135JJK  
Copy Type: TSDCOPY  
Gen EPA ID: ILD005421136  
Gen Date: 04/10/2012  
GEN Copy Revd Date: Not reported  
TSD Date: 04/19/2012  
TSD EPA ID: WID003967148  
TSD Copy Revd Date: 05/11/2012

Year: 2012  
Manifest Doc Id: 009956234JJK  
Copy Type: TSDCOPY  
Gen EPA ID: ILD005421136  
Gen Date: 04/18/2012  
GEN Copy Revd Date: Not reported  
TSD Date: 04/25/2012  
TSD EPA ID: WID003967148  
TSD Copy Revd Date: 05/11/2012

Year: 2012  
Manifest Doc Id: 009956296JJK  
Copy Type: TSDCOPY  
Gen EPA ID: ILD005421136  
Gen Date: 04/25/2012  
GEN Copy Revd Date: Not reported  
TSD Date: 05/02/2012  
TSD EPA ID: WID003967148  
TSD Copy Revd Date: 06/14/2012

Year: 2012  
Manifest Doc Id: 009956424JJK  
Copy Type: TSDCOPY  
Gen EPA ID: ILD005421136  
Gen Date: 04/24/2012  
GEN Copy Revd Date: Not reported  
TSD Date: 05/02/2012  
TSD EPA ID: WID003967148  
TSD Copy Revd Date: 06/14/2012

Year: 2012  
Manifest Doc Id: 010194515JJK

MAP FINDINGS  
FOCUS MAP 6

Map ID      Site      Database(s)      EPA ID Number

---

**UNIVERSITY OF CHICAGO (Continued)**

**1000431437**

Copy Type: TSDCOPY  
Gen EPA ID: ILD005421136  
Gen Date: 07/13/2012  
GEN Copy Revd Date: Not reported  
TSD Date: 07/26/2012  
TSD EPA ID: WID003967148  
TSD Copy Revd Date: 08/14/2012

Year: 2012  
Manifest Doc Id: 010194686JJK  
Copy Type: TSDCOPY  
Gen EPA ID: ILD005421136  
Gen Date: 07/18/2012  
GEN Copy Revd Date: Not reported  
TSD Date: 07/31/2012  
TSD EPA ID: WID003967148  
TSD Copy Revd Date: 08/14/2012

Year: 2012  
Manifest Doc Id: 010194773JJK  
Copy Type: TSDCOPY  
Gen EPA ID: ILD005421136  
Gen Date: 07/20/2012  
GEN Copy Revd Date: Not reported  
TSD Date: 07/31/2012  
TSD EPA ID: WID003967148  
TSD Copy Revd Date: 08/14/2012

Year: 2012  
Manifest Doc Id: 010194818JJK  
Copy Type: TSDCOPY  
Gen EPA ID: ILD005421136  
Gen Date: 07/24/2012  
GEN Copy Revd Date: Not reported  
TSD Date: 07/31/2012  
TSD EPA ID: WID003967148  
TSD Copy Revd Date: 08/14/2012

Year: 2012  
Manifest Doc Id: 010194927JJK  
Copy Type: TSDCOPY  
Gen EPA ID: ILD005421136  
Gen Date: 07/27/2012  
GEN Copy Revd Date: Not reported  
TSD Date: 08/09/2012  
TSD EPA ID: WID003967148  
TSD Copy Revd Date: 09/12/2012

Year: 2012  
Manifest Doc Id: 010194995JJK  
Copy Type: TSDCOPY  
Gen EPA ID: ILD005421136  
Gen Date: 07/31/2012  
GEN Copy Revd Date: Not reported  
TSD Date: 08/15/2012  
TSD EPA ID: WID003967148  
TSD Copy Revd Date: 09/12/2012

MAP FINDINGS  
 FOCUS MAP 6

Map ID	Site	Database(s)	EPA ID Number
--------	------	-------------	---------------

**UNIVERSITY OF CHICAGO (Continued)**

**1000431437**

Year: 2012  
 Manifest Doc Id: 010195012JJK  
 Copy Type: TSDCOPY  
 Gen EPA ID: ILD005421136  
 Gen Date: 06/15/2012  
 GEN Copy Revd Date: Not reported  
 TSD Date: 06/26/2012  
 TSD EPA ID: WID003967148  
 TSD Copy Revd Date: 07/13/2012

Year: 2012  
 Manifest Doc Id: 010195125JJK  
 Copy Type: TSDCOPY  
 Gen EPA ID: ILD005421136  
 Gen Date: 06/19/2012  
 GEN Copy Revd Date: Not reported  
 TSD Date: 06/26/2012  
 TSD EPA ID: WID003967148  
 TSD Copy Revd Date: 07/13/2012

Year: 2012  
 Manifest Doc Id: 010195202JJK  
 Copy Type: TSDCOPY  
 Gen EPA ID: ILD005421136  
 Gen Date: 06/22/2012  
 GEN Copy Revd Date: Not reported  
 TSD Date: 07/05/2012  
 TSD EPA ID: WID003967148  
 TSD Copy Revd Date: 08/14/2012

Year: 2012  
 Manifest Doc Id: 010195258JJK  
 Copy Type: TSDCOPY  
 Gen EPA ID: ILD005421136  
 Gen Date: 06/26/2012  
 GEN Copy Revd Date: Not reported  
 TSD Date: 07/11/2012  
 TSD EPA ID: WID003967148  
 TSD Copy Revd Date: 08/14/2012

Year: 2012  
 Manifest Doc Id: 010195320JJK  
 Copy Type: TSDCOPY  
 Gen EPA ID: ILD005421136  
 Gen Date: 06/29/2012  
 GEN Copy Revd Date: Not reported  
 TSD Date: 07/11/2012  
 TSD EPA ID: WID003967148  
 TSD Copy Revd Date: 08/14/2012

Year: 2012  
 Manifest Doc Id: 010195396JJK  
 Copy Type: TSDCOPY  
 Gen EPA ID: ILD005421136  
 Gen Date: 07/06/2012  
 GEN Copy Revd Date: Not reported  
 TSD Date: 07/18/2012

MAP FINDINGS  
FOCUS MAP 6

Map ID	Site	Database(s)	EPA ID Number
	<b>UNIVERSITY OF CHICAGO (Continued)</b>		<b>1000431437</b>
	TSD EPA ID:	WID003967148	
	TSD Copy Revd Date:	08/14/2012	
	Year:	2012	
	Manifest Doc Id:	010196844JJK	
	Copy Type:	TSDCOPY	
	Gen EPA ID:	ILD005421136	
	Gen Date:	08/03/2012	
	GEN Copy Revd Date:	Not reported	
	TSD Date:	08/15/2012	
	TSD EPA ID:	WID003967148	
	TSD Copy Revd Date:	09/12/2012	
	Year:	2012	
	Manifest Doc Id:	010196858JJK	
	Copy Type:	TSDCOPY	
	Gen EPA ID:	ILD005421136	
	Gen Date:	08/07/2012	
	GEN Copy Revd Date:	Not reported	
	TSD Date:	08/21/2012	
	TSD EPA ID:	WID003967148	
	TSD Copy Revd Date:	09/12/2012	
	Year:	2012	
	Manifest Doc Id:	010197137JJK	
	Copy Type:	TSDCOPY	
	Gen EPA ID:	ILD005421136	
	Gen Date:	05/25/2012	
	GEN Copy Revd Date:	Not reported	
	TSD Date:	06/06/2012	
	TSD EPA ID:	WID003967148	
	TSD Copy Revd Date:	07/13/2012	
	Year:	2012	
	Manifest Doc Id:	010197161JJK	
	Copy Type:	TSDCOPY	
	Gen EPA ID:	ILD005421136	
	Gen Date:	06/01/2012	
	GEN Copy Revd Date:	Not reported	
	TSD Date:	06/13/2012	
	TSD EPA ID:	WID003967148	
	TSD Copy Revd Date:	07/13/2012	
	Year:	2012	
	Manifest Doc Id:	010197314JJK	
	Copy Type:	TSDCOPY	
	Gen EPA ID:	ILD005421136	
	Gen Date:	06/05/2012	
	GEN Copy Revd Date:	Not reported	
	TSD Date:	06/20/2012	
	TSD EPA ID:	WID003967148	
	TSD Copy Revd Date:	07/13/2012	
	Year:	2012	
	Manifest Doc Id:	010197412JJK	
	Copy Type:	TSDCOPY	
	Gen EPA ID:	ILD005421136	

MAP FINDINGS  
FOCUS MAP 6

Map ID	Site	Database(s)	EPA ID Number
--------	------	-------------	---------------

**UNIVERSITY OF CHICAGO (Continued)**

**1000431437**

Gen Date: 06/08/2012  
 GEN Copy Revd Date: Not reported  
 TSD Date: 06/20/2012  
 TSD EPA ID: WID003967148  
 TSD Copy Revd Date: 07/13/2012

Year: 2012  
 Manifest Doc Id: 010197413JJK  
 Copy Type: TSDCOPY  
 Gen EPA ID: ILD005421136  
 Gen Date: 06/12/2012  
 GEN Copy Revd Date: Not reported  
 TSD Date: 06/20/2012  
 TSD EPA ID: WID003967148  
 TSD Copy Revd Date: 07/13/2012

Year: 2012  
 Manifest Doc Id: 010632536JJK  
 Copy Type: TSDCOPY  
 Gen EPA ID: ILD005421136  
 Gen Date: 09/28/2012  
 GEN Copy Revd Date: Not reported  
 TSD Date: 10/10/2012  
 TSD EPA ID: WID003967148  
 TSD Copy Revd Date: 11/07/2012

Year: 2012  
 Manifest Doc Id: 010632599JJK  
 Copy Type: TSDCOPY  
 Gen EPA ID: ILD005421136  
 Gen Date: 10/02/2012  
 GEN Copy Revd Date: Not reported  
 TSD Date: 10/18/2012  
 TSD EPA ID: WID003967148  
 TSD Copy Revd Date: 11/07/2012

Year: 2012  
 Manifest Doc Id: 010632699JJK  
 Copy Type: TSDCOPY  
 Gen EPA ID: ILD005421136  
 Gen Date: 10/02/2012  
 GEN Copy Revd Date: Not reported  
 TSD Date: 10/18/2012  
 TSD EPA ID: WID003967148  
 TSD Copy Revd Date: 11/07/2012

Year: 2012  
 Manifest Doc Id: 010632767JJK  
 Copy Type: TSDCOPY  
 Gen EPA ID: ILD005421136  
 Gen Date: 10/09/2012  
 GEN Copy Revd Date: Not reported  
 TSD Date: 10/24/2012  
 TSD EPA ID: WID003967148  
 TSD Copy Revd Date: 11/07/2012

Year: 2012



MAP FINDINGS  
FOCUS MAP 6

Map ID	Site	Database(s)	EPA ID Number
--------	------	-------------	---------------

**UNIVERSITY OF CHICAGO (Continued)**

**1000431437**

Manifest Doc Id: 010632856JJK  
Copy Type: TSDCOPY  
Gen EPA ID: ILD005421136  
Gen Date: 10/16/2012  
GEN Copy Revd Date: Not reported  
TSD Date: 10/31/2012  
TSD EPA ID: WID003967148  
TSD Copy Revd Date: 11/07/2012

Year: 2012  
Manifest Doc Id: 010633000JJK  
Copy Type: TSDCOPY  
Gen EPA ID: ILD005421136  
Gen Date: 10/19/2012  
GEN Copy Revd Date: Not reported  
TSD Date: 10/31/2012  
TSD EPA ID: WID003967148  
TSD Copy Revd Date: 11/07/2012

Year: 2012  
Manifest Doc Id: 010635061JJK  
Copy Type: TSDCOPY  
Gen EPA ID: ILD005421136  
Gen Date: 10/23/2012  
GEN Copy Revd Date: Not reported  
TSD Date: 10/31/2012  
TSD EPA ID: WID003967148  
TSD Copy Revd Date: 11/07/2012

Year: 2012  
Manifest Doc Id: 010635159JJK  
Copy Type: TSDCOPY  
Gen EPA ID: ILD005421136  
Gen Date: 10/26/2012  
GEN Copy Revd Date: Not reported  
TSD Date: 11/07/2012  
TSD EPA ID: WID003967148  
TSD Copy Revd Date: 12/17/2012

Year: 2011  
EPA ID: ILD005421136  
FID: Not reported  
ACT Code: 201  
ACT Status: A  
ACT Code 1: 201  
ACT Name: HW Generator - Large  
Contact Title: Not reported  
Contact Name: Not reported  
Contact Address: Not reported  
Contact City/State/Zip: Not reported  
Contact Telephone: Not reported  
Contact EMail Address: Not reported

Shipped:  
Year: 2011  
Manifest Doc Id: 007109855JJK

MAP FINDINGS  
FOCUS MAP 6

Map ID	Site	Database(s)	EPA ID Number
--------	------	-------------	---------------

**UNIVERSITY OF CHICAGO (Continued)**

**1000431437**

Copy Type: TSDCOPY  
Gen EPA ID: ILD005421136  
Gen Date: 11/08/2011  
GEN Copy Revd Date: Not reported  
TSD Date: 11/16/2011  
TSD EPA ID: WID003967148  
TSD Copy Revd Date: 12/09/2011

Year: 2011  
Manifest Doc Id: 009201053JJK  
Copy Type: TSDCOPY  
Gen EPA ID: ILD005421136  
Gen Date: 09/16/2011  
GEN Copy Revd Date: Not reported  
TSD Date: 09/30/2011  
TSD EPA ID: WID003967148  
TSD Copy Revd Date: 10/26/2011

Year: 2011  
Manifest Doc Id: 009201089JJK  
Copy Type: TSDCOPY  
Gen EPA ID: ILD005421136  
Gen Date: 09/20/2011  
GEN Copy Revd Date: Not reported  
TSD Date: 09/30/2011  
TSD EPA ID: WID003967148  
TSD Copy Revd Date: 10/26/2011

Year: 2011  
Manifest Doc Id: 009201172JJK  
Copy Type: TSDCOPY  
Gen EPA ID: ILD005421136  
Gen Date: 09/23/2011  
GEN Copy Revd Date: Not reported  
TSD Date: 10/06/2011  
TSD EPA ID: WID003967148  
TSD Copy Revd Date: 10/26/2011

Year: 2011  
Manifest Doc Id: 009201201JJK  
Copy Type: TSDCOPY  
Gen EPA ID: ILD005421136  
Gen Date: 09/27/2011  
GEN Copy Revd Date: Not reported  
TSD Date: 10/06/2011  
TSD EPA ID: WID003967148  
TSD Copy Revd Date: 10/26/2011

Year: 2011  
Manifest Doc Id: 009201259JJK  
Copy Type: TSDCOPY  
Gen EPA ID: ILD005421136  
Gen Date: 09/30/2011  
GEN Copy Revd Date: Not reported  
TSD Date: 10/12/2011  
TSD EPA ID: WID003967148  
TSD Copy Revd Date: 10/26/2011

MAP FINDINGS  
FOCUS MAP 6

Map ID	Site	Database(s)	EPA ID Number
--------	------	-------------	---------------

**UNIVERSITY OF CHICAGO (Continued)**

**1000431437**

Year: 2011  
 Manifest Doc Id: 009201295JJK  
 Copy Type: TSDCOPY  
 Gen EPA ID: ILD005421136  
 Gen Date: 10/07/2011  
 GEN Copy Revd Date: Not reported  
 TSD Date: 10/21/2011  
 TSD EPA ID: WID003967148  
 TSD Copy Revd Date: 11/04/2011

Year: 2011  
 Manifest Doc Id: 009201427JJK  
 Copy Type: TSDCOPY  
 Gen EPA ID: ILD005421136  
 Gen Date: 10/14/2011  
 GEN Copy Revd Date: Not reported  
 TSD Date: 10/26/2011  
 TSD EPA ID: WID003967148  
 TSD Copy Revd Date: 11/04/2011

Year: 2011  
 Manifest Doc Id: 009201550JJK  
 Copy Type: TSDCOPY  
 Gen EPA ID: ILD005421136  
 Gen Date: 10/18/2011  
 GEN Copy Revd Date: Not reported  
 TSD Date: 10/26/2011  
 TSD EPA ID: WID003967148  
 TSD Copy Revd Date: 11/04/2011

Year: 2011  
 Manifest Doc Id: 009201610JJK  
 Copy Type: TSDCOPY  
 Gen EPA ID: ILD005421136  
 Gen Date: 10/21/2011  
 GEN Copy Revd Date: Not reported  
 TSD Date: 10/28/2011  
 TSD EPA ID: WID003967148  
 TSD Copy Revd Date: 11/11/2011

Year: 2011  
 Manifest Doc Id: 009201668JJK  
 Copy Type: TSDCOPY  
 Gen EPA ID: ILD005421136  
 Gen Date: 10/25/2011  
 GEN Copy Revd Date: Not reported  
 TSD Date: 10/28/2011  
 TSD EPA ID: WID003967148  
 TSD Copy Revd Date: 11/11/2011

Year: 2011  
 Manifest Doc Id: 009201714JJK  
 Copy Type: TSDCOPY  
 Gen EPA ID: ILD005421136  
 Gen Date: 11/01/2011  
 GEN Copy Revd Date: Not reported  
 TSD Date: 11/09/2011

MAP FINDINGS  
FOCUS MAP 6

Map ID	Site	Database(s)	EPA ID Number
--------	------	-------------	---------------

**UNIVERSITY OF CHICAGO (Continued)**

**1000431437**

TSD EPA ID: WID003967148  
TSD Copy Revd Date: 11/21/2011

Year: 2011  
Manifest Doc Id: 009201864JJK  
Copy Type: TSDCOPY  
Gen EPA ID: ILD005421136  
Gen Date: 11/04/2011  
GEN Copy Revd Date: Not reported  
TSD Date: 11/16/2011  
TSD EPA ID: WID003967148  
TSD Copy Revd Date: 12/09/2011

Year: 2011  
Manifest Doc Id: 009201977JJK  
Copy Type: TSDCOPY  
Gen EPA ID: ILD005421136  
Gen Date: 11/11/2011  
GEN Copy Revd Date: Not reported  
TSD Date: 11/22/2011  
TSD EPA ID: WID003967148  
TSD Copy Revd Date: 12/09/2011

Year: 2011  
Manifest Doc Id: 009012505JJK  
Copy Type: TSDCOPY  
Gen EPA ID: ILD005421136  
Gen Date: 08/17/2011  
GEN Copy Revd Date: Not reported  
TSD Date: 08/25/2011  
TSD EPA ID: WID003967148  
TSD Copy Revd Date: 09/19/2011

Year: 2011  
Manifest Doc Id: 009012575JJK  
Copy Type: TSDCOPY  
Gen EPA ID: ILD005421136  
Gen Date: 08/19/2011  
GEN Copy Revd Date: Not reported  
TSD Date: 08/31/2011  
TSD EPA ID: WID003967148  
TSD Copy Revd Date: 09/19/2011

Year: 2011  
Manifest Doc Id: 009012613JJK  
Copy Type: TSDCOPY  
Gen EPA ID: ILD005421136  
Gen Date: 08/26/2011  
GEN Copy Revd Date: Not reported  
TSD Date: 09/09/2011  
TSD EPA ID: WID003967148  
TSD Copy Revd Date: 09/22/2011

Year: 2011  
Manifest Doc Id: 009012741JJK  
Copy Type: TSDCOPY  
Gen EPA ID: ILD005421136

MAP FINDINGS  
 FOCUS MAP 6

Map ID	Site	Database(s)	EPA ID Number
--------	------	-------------	---------------

**UNIVERSITY OF CHICAGO (Continued)**

**1000431437**

Gen Date: 08/30/2011  
 GEN Copy Revd Date: Not reported  
 TSD Date: 09/09/2011  
 TSD EPA ID: WID003967148  
 TSD Copy Revd Date: 09/22/2011

Year: 2011  
 Manifest Doc Id: 009012815JJK  
 Copy Type: TSDCOPY  
 Gen EPA ID: ILD005421136  
 Gen Date: 09/06/2011  
 GEN Copy Revd Date: Not reported  
 TSD Date: 09/15/2011  
 TSD EPA ID: WID003967148  
 TSD Copy Revd Date: 10/12/2011

Year: 2011  
 Manifest Doc Id: 009012816JJK  
 Copy Type: TSDCOPY  
 Gen EPA ID: ILD005421136  
 Gen Date: 09/02/2011  
 GEN Copy Revd Date: Not reported  
 TSD Date: 09/15/2011  
 TSD EPA ID: WID003967148  
 TSD Copy Revd Date: 10/12/2011

Year: 2011  
 Manifest Doc Id: 009012914JJK  
 Copy Type: TSDCOPY  
 Gen EPA ID: ILD005421136  
 Gen Date: 09/13/2011  
 GEN Copy Revd Date: Not reported  
 TSD Date: 09/22/2011  
 TSD EPA ID: WID003967148  
 TSD Copy Revd Date: 10/12/2011

Year: 2011  
 Manifest Doc Id: 008693551JJK  
 Copy Type: TSDCOPY  
 Gen EPA ID: ILD005421136  
 Gen Date: 05/17/2011  
 GEN Copy Revd Date: Not reported  
 TSD Date: 05/26/2011  
 TSD EPA ID: WID003967148  
 TSD Copy Revd Date: 06/13/2011

Year: 2011  
 Manifest Doc Id: 008693667JJK  
 Copy Type: TSDCOPY  
 Gen EPA ID: ILD005421136  
 Gen Date: 05/24/2011  
 GEN Copy Revd Date: Not reported  
 TSD Date: 06/03/2011  
 TSD EPA ID: WID003967148  
 TSD Copy Revd Date: 06/23/2011

Year: 2011

MAP FINDINGS  
FOCUS MAP 6

Map ID      Site      Database(s)      EPA ID Number

---

**UNIVERSITY OF CHICAGO (Continued)**

**1000431437**

Manifest Doc Id:      009014019JJK  
Copy Type:            TSDCOPY  
Gen EPA ID:            ILD005421136  
Gen Date:              06/14/2011  
GEN Copy Revd Date:    Not reported  
TSD Date:              06/23/2011  
TSD EPA ID:            WID003967148  
TSD Copy Revd Date:    07/08/2011

Year:                    2011  
Manifest Doc Id:      009465017JJK  
Copy Type:            TSDCOPY  
Gen EPA ID:            ILD005421136  
Gen Date:              12/13/2011  
GEN Copy Revd Date:    Not reported  
TSD Date:              12/22/2011  
TSD EPA ID:            WID003967148  
TSD Copy Revd Date:    01/10/2012

Year:                    2011  
Manifest Doc Id:      008693772JJK  
Copy Type:            TSDCOPY  
Gen EPA ID:            ILD005421136  
Gen Date:              06/03/2011  
GEN Copy Revd Date:    Not reported  
TSD Date:              06/10/2011  
TSD EPA ID:            WID003967148  
TSD Copy Revd Date:    06/23/2011

Year:                    2011  
Manifest Doc Id:      008693797JJK  
Copy Type:            TSDCOPY  
Gen EPA ID:            ILD005421136  
Gen Date:              05/31/2011  
GEN Copy Revd Date:    Not reported  
TSD Date:              06/09/2011  
TSD EPA ID:            WID003967148  
TSD Copy Revd Date:    06/23/2011

Year:                    2011  
Manifest Doc Id:      008693913JJK  
Copy Type:            TSDCOPY  
Gen EPA ID:            ILD005421136  
Gen Date:              06/08/2011  
GEN Copy Revd Date:    Not reported  
TSD Date:              06/23/2011  
TSD EPA ID:            WID003967148  
TSD Copy Revd Date:    07/08/2011

Year:                    2011  
Manifest Doc Id:      008693958JJK  
Copy Type:            TSDCOPY  
Gen EPA ID:            ILD005421136  
Gen Date:              06/10/2011  
GEN Copy Revd Date:    Not reported  
TSD Date:              06/23/2011  
TSD EPA ID:            WID003967148

MAP FINDINGS  
FOCUS MAP 6

Map ID	Site	Database(s)	EPA ID Number
--------	------	-------------	---------------

**UNIVERSITY OF CHICAGO (Continued)**

**1000431437**

TSD Copy Revd Date:	07/08/2011
Year:	2011
Manifest Doc Id:	009014136JJK
Copy Type:	TSDCOPY
Gen EPA ID:	ILD005421136
Gen Date:	06/21/2011
GEN Copy Revd Date:	Not reported
TSD Date:	06/30/2011
TSD EPA ID:	WID003967148
TSD Copy Revd Date:	07/08/2011
Year:	2011
Manifest Doc Id:	009014249JJK
Copy Type:	TSDCOPY
Gen EPA ID:	ILD005421136
Gen Date:	06/28/2011
GEN Copy Revd Date:	Not reported
TSD Date:	07/11/2011
TSD EPA ID:	WID003967148
TSD Copy Revd Date:	07/26/2011
Year:	2011
Manifest Doc Id:	009014331JJK
Copy Type:	TSDCOPY
Gen EPA ID:	ILD005421136
Gen Date:	07/01/2011
GEN Copy Revd Date:	Not reported
TSD Date:	07/12/2011
TSD EPA ID:	WID003967148
TSD Copy Revd Date:	07/26/2011
Year:	2011
Manifest Doc Id:	009014334JJK
Copy Type:	TSDCOPY
Gen EPA ID:	ILD005421136
Gen Date:	07/05/2011
GEN Copy Revd Date:	Not reported
TSD Date:	07/12/2011
TSD EPA ID:	WID003967148
TSD Copy Revd Date:	07/26/2011
Year:	2011
Manifest Doc Id:	009465087JJK
Copy Type:	TSDCOPY
Gen EPA ID:	ILD005421136
Gen Date:	12/20/2011
GEN Copy Revd Date:	Not reported
TSD Date:	01/06/2012
TSD EPA ID:	WID003967148
TSD Copy Revd Date:	02/10/2012
Year:	2011
Manifest Doc Id:	009465224JJK
Copy Type:	TSDCOPY
Gen EPA ID:	ILD005421136
Gen Date:	12/22/2011

MAP FINDINGS  
FOCUS MAP 6

Map ID	Site	Database(s)	EPA ID Number
--------	------	-------------	---------------

**UNIVERSITY OF CHICAGO (Continued)**

**1000431437**

GEN Copy Revd Date: Not reported  
TSD Date: 01/06/2012  
TSD EPA ID: WID003967148  
TSD Copy Revd Date: 02/10/2012

Year: 2011  
Manifest Doc Id: 008694723JJK  
Copy Type: TSDCOPY  
Gen EPA ID: ILD005421136  
Gen Date: 04/26/2011  
GEN Copy Revd Date: Not reported  
TSD Date: 05/06/2011  
TSD EPA ID: WID003967148  
TSD Copy Revd Date: 06/13/2011

Year: 2011  
Manifest Doc Id: 009014418JJK  
Copy Type: TSDCOPY  
Gen EPA ID: ILD005421136  
Gen Date: 07/12/2011  
GEN Copy Revd Date: Not reported  
TSD Date: 07/22/2011  
TSD EPA ID: WID003967148  
TSD Copy Revd Date: 08/15/2011

Year: 2011  
Manifest Doc Id: 009014521JJK  
Copy Type: TSDCOPY  
Gen EPA ID: ILD005421136  
Gen Date: 07/15/2011  
GEN Copy Revd Date: Not reported  
TSD Date: 07/28/2011  
TSD EPA ID: WID003967148  
TSD Copy Revd Date: 08/15/2011

Year: 2011  
Manifest Doc Id: 009014572JJK  
Copy Type: TSDCOPY  
Gen EPA ID: ILD005421136  
Gen Date: 07/19/2011  
GEN Copy Revd Date: Not reported  
TSD Date: 07/28/2011  
TSD EPA ID: WID003967148  
TSD Copy Revd Date: 08/15/2011

Year: 2011  
Manifest Doc Id: 009465342JJK  
Copy Type: TSDCOPY  
Gen EPA ID: ILD005421136  
Gen Date: 12/30/2011  
GEN Copy Revd Date: Not reported  
TSD Date: 01/10/2012  
TSD EPA ID: WID003967148  
TSD Copy Revd Date: 02/10/2012

Year: 2011  
Manifest Doc Id: 009465541JJK



MAP FINDINGS  
FOCUS MAP 6

Map ID	Site	Database(s)	EPA ID Number
--------	------	-------------	---------------

**UNIVERSITY OF CHICAGO (Continued)**

**1000431437**

Copy Type: TSDCOPY  
Gen EPA ID: ILD005421136  
Gen Date: 11/15/2011  
GEN Copy Revd Date: Not reported  
TSD Date: 12/02/2011  
TSD EPA ID: WID003967148  
TSD Copy Revd Date: 12/14/2011

Year: 2011  
Manifest Doc Id: 009465643JJK  
Copy Type: TSDCOPY  
Gen EPA ID: ILD005421136  
Gen Date: 11/18/2011  
GEN Copy Revd Date: Not reported  
TSD Date: 12/02/2011  
TSD EPA ID: WID003967148  
TSD Copy Revd Date: 12/14/2011

Year: 2011  
Manifest Doc Id: 009465720JJK  
Copy Type: TSDCOPY  
Gen EPA ID: ILD005421136  
Gen Date: 11/23/2011  
GEN Copy Revd Date: Not reported  
TSD Date: 12/08/2011  
TSD EPA ID: WID003967148  
TSD Copy Revd Date: 01/10/2012

Year: 2011  
Manifest Doc Id: 009014629JJK  
Copy Type: TSDCOPY  
Gen EPA ID: ILD005421136  
Gen Date: 07/26/2011  
GEN Copy Revd Date: Not reported  
TSD Date: 08/08/2011  
TSD EPA ID: WID003967148  
TSD Copy Revd Date: 08/23/2011

Year: 2011  
Manifest Doc Id: 009014752JJK  
Copy Type: TSDCOPY  
Gen EPA ID: ILD005421136  
Gen Date: 07/29/2011  
GEN Copy Revd Date: Not reported  
TSD Date: 08/11/2011  
TSD EPA ID: WID003967148  
TSD Copy Revd Date: 08/23/2011

Year: 2011  
Manifest Doc Id: 009014793JJK  
Copy Type: TSDCOPY  
Gen EPA ID: ILD005421136  
Gen Date: 08/02/2011  
GEN Copy Revd Date: Not reported  
TSD Date: 08/11/2011  
TSD EPA ID: WID003967148  
TSD Copy Revd Date: 08/23/2011

MAP FINDINGS  
FOCUS MAP 6

Map ID	Site	Database(s)	EPA ID Number
--------	------	-------------	---------------

**UNIVERSITY OF CHICAGO (Continued)**

**1000431437**

Year: 2011  
 Manifest Doc Id: 009014854JJK  
 Copy Type: TSDCOPY  
 Gen EPA ID: ILD005421136  
 Gen Date: 08/04/2011  
 GEN Copy Revd Date: Not reported  
 TSD Date: 08/17/2011  
 TSD EPA ID: WID003967148  
 TSD Copy Revd Date: 09/19/2011

Year: 2011  
 Manifest Doc Id: 009465784JJK  
 Copy Type: TSDCOPY  
 Gen EPA ID: ILD005421136  
 Gen Date: 11/29/2011  
 GEN Copy Revd Date: Not reported  
 TSD Date: 12/08/2011  
 TSD EPA ID: WID003967148  
 TSD Copy Revd Date: 01/10/2012

Year: 2011  
 Manifest Doc Id: 009465851JJK  
 Copy Type: TSDCOPY  
 Gen EPA ID: ILD005421136  
 Gen Date: 12/02/2011  
 GEN Copy Revd Date: Not reported  
 TSD Date: 12/13/2011  
 TSD EPA ID: WID003967148  
 TSD Copy Revd Date: 01/10/2012

Year: 2011  
 Manifest Doc Id: 009465901JJK  
 Copy Type: TSDCOPY  
 Gen EPA ID: ILD005421136  
 Gen Date: 12/06/2011  
 GEN Copy Revd Date: Not reported  
 TSD Date: 12/13/2011  
 TSD EPA ID: WID003967148  
 TSD Copy Revd Date: 01/10/2012

Year: 2011  
 Manifest Doc Id: 009465975JJK  
 Copy Type: TSDCOPY  
 Gen EPA ID: ILD005421136  
 Gen Date: 12/09/2011  
 GEN Copy Revd Date: Not reported  
 TSD Date: 12/22/2011  
 TSD EPA ID: WID003967148  
 TSD Copy Revd Date: 01/10/2012

Year: 2011  
 Manifest Doc Id: 009014898JJK  
 Copy Type: TSDCOPY  
 Gen EPA ID: ILD005421136  
 Gen Date: 08/12/2011  
 GEN Copy Revd Date: Not reported  
 TSD Date: 08/25/2011

MAP FINDINGS  
FOCUS MAP 6

Map ID Site Database(s) EPA ID Number

**UNIVERSITY OF CHICAGO (Continued)**

**1000431437**

TSD EPA ID: WID003967148  
TSD Copy Revd Date: 09/19/2011

Year: 2004  
EPA ID: ILD005421136  
FID: 0  
ACT Code: 201  
ACT Status: A  
ACT Code 1: 201  
ACT Name: HW Generator - Large  
Contact Title: Not reported  
Contact Name: Not reported  
Contact Address: Not reported  
Contact City/State/Zip: Not reported  
Contact Telephone: Not reported  
Contact EMail Address: Not reported

2020 COR ACTION:  
EPA ID: ILD005421136  
Region: 5  
Action: Not reported

151

**ABANDONED HOSPITAL  
5800 S. STONY ISLAND AVE.  
CHICAGO, IL 60637**

**IL UST U004162252  
N/A**

UST:

Facility ID: 2044839  
Facility Status: EXEMPT  
**Facility Type: PRIVATE INSTITUTION**  
Owner Id: U0035655  
Owner Name: University of Chicago  
Owner Address: 6054 S. Drexel Ave., Room 219  
Owner City,St,Zip: Chicago, IL 60637

Tank Number: 1  
**Tank Status: Exempt from registration**  
Tank Capacity: 1000  
Tank Substance: Fuel Oil  
Last Used Date: 12/31/1973  
OSFM First Notify Date: Not reported  
Red Tag Issue Date: Not reported  
Install Date: Not reported  
**Green Tag Decal: Not reported**  
**Green Tag Issue Date: Not reported**  
**Green Tag Expire Date: Not reported**  
Fee Due: Not reported  
Motor Fuel Permit Inspection Date: Not reported  
Motor Fuel Permit Expiration Date: Not reported  
MOTOR FUEL TYPE: Not reported  
Pending Nov: N  
IEMA: 11-0142  
Equipment Type: Not reported  
Equipment: Not reported  
Last Passing Date: Not reported

MAP FINDINGS  
FOCUS MAP 6

Map ID      Site      Database(s)      EPA ID Number

---

**ABANDONED HOSPITAL (Continued)**

**U004162252**

Test Expire Date:      Not reported

Tank Number:      2  
**Tank Status:**      **Exempt from registration**  
 Tank Capacity:      25000  
 Tank Substance:      Fuel Oil  
 Last Used Date:      12/31/1973  
 OSFM First Notify Date:      Not reported  
 Red Tag Issue Date:      Not reported  
 Install Date:      Not reported  
**Green Tag Decal:**      **Not reported**  
**Green Tag Issue Date:**      **Not reported**  
**Green Tag Expire Date:**      **Not reported**  
 Fee Due:      Not reported  
 Motor Fuel Permit Inspection Date:      Not reported  
 Motor Fuel Permit Expiration Date:      Not reported  
 MOTOR FUEL TYPE:      Not reported  
 Pending Nov:      N  
 IEMA:      Not reported  
 Equipment Type:      Not reported  
 Equipment:      Not reported  
 Last Passing Date:      Not reported  
 Test Expire Date:      Not reported

Tank Number:      3  
**Tank Status:**      **Exempt from registration**  
 Tank Capacity:      25000  
 Tank Substance:      Fuel Oil  
 Last Used Date:      12/31/1973  
 OSFM First Notify Date:      Not reported  
 Red Tag Issue Date:      Not reported  
 Install Date:      Not reported  
**Green Tag Decal:**      **Not reported**  
**Green Tag Issue Date:**      **Not reported**  
**Green Tag Expire Date:**      **Not reported**  
 Fee Due:      Not reported  
 Motor Fuel Permit Inspection Date:      Not reported  
 Motor Fuel Permit Expiration Date:      Not reported  
 MOTOR FUEL TYPE:      Not reported  
 Pending Nov:      N  
 IEMA:      Not reported  
 Equipment Type:      Not reported  
 Equipment:      Not reported  
 Last Passing Date:      Not reported  
 Test Expire Date:      Not reported

MAP FINDINGS  
FOCUS MAP 6

Map ID	Site	Database(s)	EPA ID Number
151	<b>HYDE PARK COMMUNITY HOSPITAL</b> <b>5800 S STONY ISLAND</b> <b>CHICAGO, IL 60637</b>	RCRA-SQG	1000197928 ILD068608124
	RCRA-SQG: Date form received by agency: 06/02/1989 Facility name: HYDE PARK COMMUNITY HOSPITAL Facility address: 5800 S STONY ISLAND CHICAGO, IL 60637 EPA ID: ILD068608124 Contact: MOIRA KUHL Contact address: 5800 S STONY ISLAND CHICAGO, IL 60637 Contact country: US Contact telephone: (312) 643-9200 Contact email: Not reported EPA Region: 05 Classification: Small Small Quantity Generator Description: Handler: generates more than 100 and less than 1000 kg of hazardous waste during any calendar month and accumulates less than 6000 kg of hazardous waste at any time; or generates 100 kg or less of hazardous waste during any calendar month, and accumulates more than 1000 kg of hazardous waste at any time		
	Owner/Operator Summary: Owner/operator name: NAME NOT REPORTED Owner/operator address: ADDRESS NOT REPORTED CITY NOT REPORTED, AK 99998 Owner/operator country: Not reported Owner/operator telephone: (312) 555-1212 Legal status: Private Owner/Operator Type: Operator Owner/Op start date: Not reported Owner/Op end date: Not reported Owner/operator name: HYDE PARK COMMUNITY HOSPITAL Owner/operator address: ADDRESS NOT REPORTED CITY NOT REPORTED, AK 99998 Owner/operator country: Not reported Owner/operator telephone: (312) 555-1212 Legal status: Private Owner/Operator Type: Owner Owner/Op start date: Not reported Owner/Op end date: Not reported		
	Handler Activities Summary: U.S. importer of hazardous waste: No Mixed waste (haz. and radioactive): No Recycler of hazardous waste: No Transporter of hazardous waste: No Treater, storer or disposer of HW: No Underground injection activity: No On-site burner exemption: No Furnace exemption: No Used oil fuel burner: No Used oil processor: No User oil refiner: No Used oil fuel marketer to burner: No		

MAP FINDINGS  
FOCUS MAP 6

Map ID	Site	Database(s)	EPA ID Number	
	<b>HYDE PARK COMMUNITY HOSPITAL (Continued)</b>		<b>1000197928</b>	
	Used oil Specification marketer:	No		
	Used oil transfer facility:	No		
	Used oil transporter:	No		
	. Waste code:	D001		
	. Waste name:	IGNITABLE WASTE		
	. Waste code:	D002		
	. Waste name:	CORROSIVE WASTE		
	. Waste code:	F003		
	. Waste name:	THE FOLLOWING SPENT NONHALOGENATED SOLVENTS: XYLENE, ACETONE, ETHYL ACETATE, ETHYL BENZENE, ETHYL ETHER, METHYL ISOBUTYL KETONE, N-BUTYL ALCOHOL, CYCLOHEXANONE, AND METHANOL; ALL SPENT SOLVENT MIXTURES/BLENDS CONTAINING, BEFORE USE, ONLY THE ABOVE SPENT NONHALOGENATED SOLVENTS; AND ALL SPENT SOLVENT MIXTURES/BLENDS CONTAINING, BEFORE USE, ONE OR MORE OF THE ABOVE NONHALOGENATED SOLVENTS, AND A TOTAL OF TEN PERCENT OR MORE (BY VOLUME) OF ONE OR MORE OF THOSE SOLVENTS LISTED IN F001, F002, F004, AND F005; AND STILL BOTTOMS FROM THE RECOVERY OF THESE SPENT SOLVENTS AND SPENT SOLVENT MIXTURES.		
	. Waste code:	U122		
	. Waste name:	FORMALDEHYDE		
	Violation Status:	No violations found		
<b>151</b>	<b>UNIVERSITY OF CHICAGO - DOCTOR'S HOSPITAL 5800 SOUTH STONEY ISLAND CHICAGO, IL 60637</b>	<b>IL LUST</b>	<b>S110764175 N/A</b>	
	LUST:			
	Incident Num:	20110142		
	IL EPA Id:	0316425010		
	Product:	Fuel Oil		
	IEMA Date:	02/17/2011		
	Project Manager:	McGill		
	Project Manager Phone:	(217) 524-5137		
	Email:	Scott.McGill@illinois.gov		
	PRP Name:	Not reported		
	PRP Contact:	Not reported		
	PRP Address:	Not reported		
	PRP City,St,Zip:	Not reported		
	PRP Phone:	Not reported		
	Site Classification:	Not reported		
	Section 57.5(g) Letter:	734		
	Date Section 57.5(g) Letter:	Not reported		
	Non LUST Determination Letter:	Not reported		
	20 Report Received:	05/24/2011		
	45 Report Received:	05/24/2011		
	<b>NFA/NFR Letter:</b>	<b>09/21/2011</b>		
	NFR Date Recorded:	01/09/2013		

MAP FINDINGS  
FOCUS MAP 6

Map ID	Site	Database(s)	EPA ID Number
152	<b>WYNKELS HENRY</b> <b>1447 E 60TH</b> <b>CHICAGO, IL</b>  EDR Historical Auto Stations: Name: WYNKELS HENRY Year: 1923 Type: AUTOMOBILE REPAIRING	EDR Hist Auto	1009114300 N/A
152	<b>MANN IDA</b> <b>1447 E 60TH</b> <b>CHICAGO, IL</b>  EDR Historical Cleaners: Name: MANN IDA Year: 1928 Type: LAUNDRIES HAND	EDR Hist Cleaner	1009201857 N/A
152	<b>UNIVERSITY OF CHICAGO PRESS BUILDING</b> <b>1427 E 60TH ST</b> <b>CHICAGO, IL 60637</b>  UST: Facility ID: 2039540 Facility Status: EXEMPT <b>Facility Type: NONE</b> Owner Id: U0023008 Owner Name: University of Chicago Facilities Services Owner Address: 5555 South Ellis Avenue Owner City,St,Zip: Chicago, IL 60637  Tank Number: 1 <b>Tank Status: Exempt from registration</b> Tank Capacity: 2000 Tank Substance: Heating Oil Last Used Date: 12/31/1973 OSFM First Notify Date: Not reported Red Tag Issue Date: Not reported Install Date: Not reported <b>Green Tag Decal: Not reported</b> <b>Green Tag Issue Date: Not reported</b> <b>Green Tag Expire Date: Not reported</b> Fee Due: Not reported Motor Fuel Permit Inspection Date: Not reported Motor Fuel Permit Expiration Date: Not reported MOTOR FUEL TYPE: Not reported Pending Nov: N IEMA: 00-0100 Equipment Type: Not reported Equipment: Not reported Last Passing Date: Not reported Test Expire Date: Not reported  CHICAGO ENV: Map Location: 1427 E 60TH STCHICAGO, IL(41.786083, -87.590861) Complaints: Not reported Neshaps & Demolition Notices: Not reported Enforcement: Not reported	IL UST IL CHICAGO ENV IL BOL	U003715249 N/A

MAP FINDINGS  
FOCUS MAP 6

Map ID	Site	Database(s)	EPA ID Number
--------	------	-------------	---------------

**UNIVERSITY OF CHICAGO PRESS BUILDING (Continued)**

**U003715249**

Inspections: Y  
Permits: Y  
Tanks: Y  
Holds & Lust Nfr: Not reported  
Latitude: 41.786083  
Longitude: -87.590861

**BOL:**

Site Id: 170000526287  
Inv Num: 0316415023  
Interest Name: University of Chicago  
Interest Type: BOL  
Media Code: LAND

152

**UNIVERSITY OF CHICAGO  
1427 EAST 60TH STREET  
CHICAGO, IL 60637**

**IL LUST**

**S104530348  
N/A**

**LUST:**

Incident Num: 20000100  
IL EPA Id: 0316415023  
Product: Other Petroleum  
IEMA Date: 01/18/2000  
Project Manager: Rahman  
Project Manager Phone: (217) 782-9848  
Email: Mohammed.Rahman@illinois.gov  
PRP Name: University of Chicago  
PRP Contact: Rebecca Bratt  
PRP Address: 5555 South Ellis Avenue  
PRP City,St,Zip: Chicago, IL 60637  
PRP Phone: 7737025663  
Site Classification: Not reported  
Section 57.5(g) Letter: 732  
Date Section 57.5(g) Letter: Not reported  
Non LUST Determination Letter: Not reported  
20 Report Received: 02/23/2000  
45 Report Received: 05/11/2000  
**NFA/NFR Letter: 07/03/2000**  
NFR Date Recorded: 08/21/2000

152

**1501 E 60TH ST  
CHICAGO, IL**

**IL CHICAGO ENV**

**S116606241  
N/A**

**CHICAGO ENV:**

Map Location: 1501 E 60TH STCHICAGO, IL(41.786083, -87.589216)  
Complaints: Not reported  
Neshaps & Demolition Notices: Not reported  
Enforcement: Not reported  
Inspections: Not reported  
Permits: Y  
Tanks: Not reported  
Holds & Lust Nfr: Not reported  
Latitude: 41.786083  
Longitude: -87.589216



MAP FINDINGS  
FOCUS MAP 6

Map ID	Site	Database(s)	EPA ID Number
152	DORCHESTER CO 6050 SOUTH DORCHESTER CHICAGO, IL 60637	IL UST	U000865324 N/A
	UST:		
	Facility ID:	2007782	
	Facility Status:	ACTIVE	
	<b>Facility Type:</b>	<b>UTILITY</b>	
	Owner Id:	U0034340	
	Owner Name:	AT&T Corp. d/b/a Illinois Bell	
	Owner Address:	308 S. Akard, Room 1700	
	Owner City,St,Zip:	Dallas, TX 75202	
	Tank Number:	1	
	<b>Tank Status:</b>	<b>Removed</b>	
	Tank Capacity:	8550	
	Tank Substance:	Diesel Fuel	
	Last Used Date:	Not reported	
	OSFM First Notify Date:	4/8/1986	
	Red Tag Issue Date:	Not reported	
	Install Date:	Not reported	
	<b>Green Tag Decal:</b>	<b>P002738</b>	
	<b>Green Tag Issue Date:</b>	<b>10/29/2014</b>	
	<b>Green Tag Expire Date:</b>	<b>12/31/2016</b>	
	Fee Due:	\$0.00	
	Motor Fuel Permit Inspection Date:	Not reported	
	Motor Fuel Permit Expiration Date:	Not reported	
	MOTOR FUEL TYPE:	Not reported	
	Pending Nov:	N	
	IEMA:	Not reported	
	Equipment Type:	Not reported	
	Equipment:	Not reported	
	Last Passing Date:	Not reported	
	Test Expire Date:	Not reported	
	Tank Number:	2	
	<b>Tank Status:</b>	<b>Currently in use</b>	
	Tank Capacity:	2500	
	Tank Substance:	Diesel Fuel	
	Last Used Date:	Not reported	
	OSFM First Notify Date:	3/4/1991	
	Red Tag Issue Date:	Not reported	
	Install Date:	1/11/1991	
	<b>Green Tag Decal:</b>	<b>P002738</b>	
	<b>Green Tag Issue Date:</b>	<b>10/29/2014</b>	
	<b>Green Tag Expire Date:</b>	<b>12/31/2016</b>	
	Fee Due:	\$0.00	
	Motor Fuel Permit Inspection Date:	Not reported	
	Motor Fuel Permit Expiration Date:	Not reported	
	MOTOR FUEL TYPE:	Not reported	
	Pending Nov:	N	
	IEMA:	Not reported	
	Equipment Type:	Corrosion Prot - Piping	
	Equipment:	Fiberglass Non-Corrosive	
	Last Passing Date:	N/A	
	Test Expire Date:	N/A	

MAP FINDINGS  
FOCUS MAP 6

Map ID	Site	Database(s)	EPA ID Number
152	<b>ILL BELL - Q13950</b> <b>6050 S DORCHESTER AVE</b> <b>CHICAGO, IL 60637</b>	<b>RCRA NonGen / NLR</b> <b>FINDS</b> <b>US AIRS</b>	<b>1000104635</b> <b>ILD981089352</b>
	<b>RCRA NonGen / NLR:</b> Date form received by agency: 02/04/2002 Facility name: ILL BELL - Q13950 Facility address: 6050 S DORCHESTER AVE CHICAGO, IL 60637 EPA ID: ILD981089352 Mailing address: 36 SOUTH FAIRVIEW AVE PARK RIDGE, IL 60068 Contact: MANDY BOHLMANN Contact address: 36 SOUTH FAIRVIEW AVE PARK RIDGE, IL 60068 Contact country: US Contact telephone: (877) 648-2073 Contact email: Not reported EPA Region: 05 Classification: Non-Generator Description: Handler: Non-Generators do not presently generate hazardous waste		
	<b>Owner/Operator Summary:</b> Owner/operator name: ILLINOIS BELL TELEPHONE CO Owner/operator address: 225 WEST RANDOLPH CHICAGO, IL 60606 Owner/operator country: Not reported Owner/operator telephone: (877) 648-2073 Legal status: Private Owner/Operator Type: Owner Owner/Op start date: Not reported Owner/Op end date: Not reported  Owner/operator name: NAME NOT REPORTED Owner/operator address: ADDRESS NOT REPORTED CITY NOT REPORTED, AK 99998 Owner/operator country: Not reported Owner/operator telephone: (312) 555-1212 Legal status: Private Owner/Operator Type: Operator Owner/Op start date: Not reported Owner/Op end date: Not reported		
	<b>Handler Activities Summary:</b> U.S. importer of hazardous waste: No Mixed waste (haz. and radioactive): No Recycler of hazardous waste: No Transporter of hazardous waste: No Treater, storer or disposer of HW: No Underground injection activity: No On-site burner exemption: No Furnace exemption: No Used oil fuel burner: No Used oil processor: No User oil refiner: No Used oil fuel marketer to burner: No Used oil Specification marketer: No Used oil transfer facility: No		

MAP FINDINGS  
FOCUS MAP 6

Map ID Site Database(s) EPA ID Number

**ILL BELL - Q13950 (Continued)**

**1000104635**

Used oil transporter: No

. Waste code: D001  
. Waste name: IGNITABLE WASTE

. Waste code: D002  
. Waste name: CORROSIVE WASTE

. Waste code: D008  
. Waste name: LEAD

Historical Generators:

Date form received by agency: 06/17/1985  
Site name: ILL BELL - Q13950  
Classification: Not a generator, verified

Violation Status: No violations found

FINDS:

Registry ID: 110005854432

Environmental Interest/Information System

AFS (Aerometric Information Retrieval System (AIRS) Facility Subsystem) replaces the former Compliance Data System (CDS), the National Emission Data System (NEDS), and the Storage and Retrieval of Aerometric Data (SAROAD). AIRS is the national repository for information concerning airborne pollution in the United States. AFS is used to track emissions and compliance data from industrial plants. AFS data are utilized by states to prepare State Implementation Plans to comply with regulatory programs and by EPA as an input for the estimation of total national emissions. AFS is undergoing a major redesign to support facility operating permits required under Title V of the Clean Air Act.

AIR EMISSIONS CLASSIFICATION UNKNOWN

ACES (Illinois - Agency Compliance And Enforcement System) is the Illinois EPA Project to facilitate the permitting operations

RCRAInfo is a national information system that supports the Resource Conservation and Recovery Act (RCRA) program through the tracking of events and activities related to facilities that generate, transport, and treat, store, or dispose of hazardous waste. RCRAInfo allows RCRA program staff to track the notification, permit, compliance, and corrective action activities required under RCRA.

AIR MINOR

US AIRS MINOR:

Envid: 1000104635  
Region Code: 05  
Programmatic ID: AIR IL000031600GQK  
Facility Registry ID: 110005854432  
D and B Number: Not reported  
Primary SIC Code: 4813

MAP FINDINGS  
FOCUS MAP 6

Map ID	Site	Database(s)	EPA ID Number
	<b>ILL BELL - Q13950 (Continued)</b>		<b>1000104635</b>
	NAICS Code: 517911 Default Air Classification Code: MIN Facility Type of Ownership Code: POF Air CMS Category Code: Not reported HPV Status: Not reported  US AIRS MINOR: Region Code: 05 Programmatic ID: AIR IL000031600GQK Facility Registry ID: 110005854432 Air Operating Status Code: OPR Default Air Classification Code: MIN Air Program: State Implementation Plan for National Primary and Secondary Ambient Air Quality Standards Activity Date: 2007-08-02 00:00:00 Activity Status Date: Not reported Activity Group: Compliance Monitoring Activity Type: Inspection/Evaluation Activity Status: Not reported		
<b>153</b>	<b>UNIVERSITY OF CHICAGO 6045 S KENWOOD AVE CHICAGO, IL 60637</b>	<b>IL UST</b>	<b>U003668257 N/A</b>
	UST: Facility ID: 2037311 Facility Status: CLOSED <b>Facility Type: PRIVATE INSTITUTION</b> Owner Id: U0027528 Owner Name: University Of Chicago Owner Address: 5100 S Dorchester Avenue Owner City,St,Zip: Chicago, IL 60637  Tank Number: 1 <b>Tank Status: Removed</b> Tank Capacity: 2130 Tank Substance: Diesel Fuel Last Used Date: 1/19/1986 OSFM First Notify Date: 8/18/1998 Red Tag Issue Date: Not reported Install Date: Not reported <b>Green Tag Decal: Not reported</b> <b>Green Tag Issue Date: Not reported</b> <b>Green Tag Expire Date: Not reported</b> Fee Due: \$0.00 Motor Fuel Permit Inspection Date: Not reported Motor Fuel Permit Expiration Date: Not reported MOTOR FUEL TYPE: Not reported Pending Nov: N IEMA: Not reported Equipment Type: Not reported Equipment: Not reported Last Passing Date: Not reported Test Expire Date: Not reported  Tank Number: 2 <b>Tank Status: Removed</b>		

MAP FINDINGS  
FOCUS MAP 6

Map ID	Site	Database(s)	EPA ID Number
--------	------	-------------	---------------

**UNIVERSITY OF CHICAGO (Continued)**

**U003668257**

Tank Capacity:	10000
Tank Substance:	Heating Oil
Last Used Date:	1/1/1986
OSFM First Notify Date:	11/20/1998
Red Tag Issue Date:	Not reported
Install Date:	Not reported
<b>Green Tag Decal:</b>	<b>Not reported</b>
<b>Green Tag Issue Date:</b>	<b>Not reported</b>
<b>Green Tag Expire Date:</b>	<b>Not reported</b>
Fee Due:	\$0.00
Motor Fuel Permit Inspection Date:	Not reported
Motor Fuel Permit Expiration Date:	Not reported
MOTOR FUEL TYPE:	Not reported
Pending Nov:	N
IEMA:	Not reported
Equipment Type:	Not reported
Equipment:	Not reported
Last Passing Date:	Not reported
Test Expire Date:	Not reported

154

**UNIVERSITY OF CHICAGO STEAM PLANT  
6053 S BLACKSTONE  
CHICAGO, IL 60637**

**RCRA-SQG 1014389993  
ILR000162529**

RCRA-SQG:

Date form received by agency:	06/23/2010
Facility name:	UNIVERSITY OF CHICAGO STEAM PLANT
Facility address:	6053 S BLACKSTONE CHICAGO, IL 60637
EPA ID:	ILR000162529
Mailing address:	6054 S DREXEL CHICAGO, IL 60637
Contact:	STEVE BEAUDOIN
Contact address:	6054 S DREXEL CHICAGO, IL 60637
Contact country:	US
Contact telephone:	(773) 834-1131
Contact email:	SBEAUDOI@UCHICAGO.EDU
EPA Region:	05
Classification:	Small Small Quantity Generator
Description:	Handler: generates more than 100 and less than 1000 kg of hazardous waste during any calendar month and accumulates less than 6000 kg of hazardous waste at any time; or generates 100 kg or less of hazardous waste during any calendar month, and accumulates more than 1000 kg of hazardous waste at any time

Owner/Operator Summary:

Owner/operator name:	UNIVERSITY OF CHICAGO
Owner/operator address:	Not reported
Owner/operator country:	US
Owner/operator telephone:	Not reported
Legal status:	State
Owner/Operator Type:	Owner
Owner/Op start date:	06/23/2010
Owner/Op end date:	Not reported

MAP FINDINGS  
FOCUS MAP 6

Map ID Site Database(s) EPA ID Number

---

**UNIVERSITY OF CHICAGO STEAM PLANT (Continued)**

**1014389993**

Owner/operator name: UNIVERSITY OF CHICAGO  
Owner/operator address: Not reported  
Not reported  
Owner/operator country: US  
Owner/operator telephone: Not reported  
Legal status: State  
Owner/Operator Type: Operator  
Owner/Op start date: 06/23/2010  
Owner/Op end date: Not reported

Handler Activities Summary:

U.S. importer of hazardous waste: No  
Mixed waste (haz. and radioactive): No  
Recycler of hazardous waste: No  
Transporter of hazardous waste: No  
Treater, storer or disposer of HW: No  
Underground injection activity: No  
On-site burner exemption: No  
Furnace exemption: No  
Used oil fuel burner: No  
Used oil processor: No  
User oil refiner: No  
Used oil fuel marketer to burner: No  
Used oil Specification marketer: No  
Used oil transfer facility: No  
Used oil transporter: No

Universal Waste Summary:

Waste type: Batteries  
Accumulated waste on-site: No  
Generated waste on-site: Not reported

Waste type: Lamps  
Accumulated waste on-site: No  
Generated waste on-site: Not reported

Waste type: Pesticides  
Accumulated waste on-site: No  
Generated waste on-site: Not reported

Waste type: Thermostats  
Accumulated waste on-site: No  
Generated waste on-site: Not reported

. Waste code: D002  
. Waste name: CORROSIVE WASTE

Violation Status: No violations found

MAP FINDINGS  
FOCUS MAP 6

Map ID	Site	Database(s)	EPA ID Number
--------	------	-------------	---------------

154	<b>ANDREW CARNEGIE SCHOOL 6101 SOUTH DORCHESTER AVENUE CHICAGO, IL 60637</b>	<b>IL ENG CONTROLS IL SRP</b>	<b>S104562062 N/A</b>
-----	--	-----------------------------------	---------------------------

ENGINEERING CONTROLS:

Illinois Epa Id: 0316425044  
 NFR Letter: 09/26/2000  
 Date NFR Recorded: 11/06/2000  
 Comprehensive / Focused: Comprehensive  
 Remediation Applicant Name: Timothy Martin  
 RA Company: Chicago Public Schools  
 RA Address: 125 South Clark Street  
 RA City,St,Zip: Chicago, IL 60603  
 Worker Caution: No  
 Acres: 0.34  
 Land Use: Residential or Industrial/Commercial  
 Ground Water Use Restriction: No  
 Highway Authority Agreement: No  
 Ordinance: No  
 Industrial - Commercial: No  
 Slab on Grade: No  
 BCT: No  
 Building Slab: No  
 Asphalt Used: No  
 Concrete Used: No  
 Clean Soil 3ft: No  
 Clean Soil 10ft: No  
 Alternate Barrier: Yes

SRP:

IL EPA Id: 0316425044  
 US EPA Id: IL0000637314  
 Longitude: -87.591175  
 Latitude: 41.784073  
 Contact Name: Timothy Martin  
 Contact Address: 125 South Clark Street  
 Contact City,St,Zip: Chicago, IL 60603  
 Contact Phone: (773) 553-2900  
 Date Enrolled: 06/02/2000  
 Point Of Contact: Erin E. Curley  
 Consultant Company: Midwest Engineering Services, Inc.  
 Consultant Address: 4243 West 166th Street  
 Consultant City,St,Zip: Oak Forest, IL 60452  
 Consultant Phone: (708) 535-9981  
 Proj Mgr Assigned: Not assigned  
 Sec. 4 Letter Date: Not reported  
 Active: No  
 No Further Remediation Letter Dt: 09/26/2000  
 Remediation Applicant Co: Chicago Public Schools  
 Effective: True  
 Remediation Applicant Name: Timothy Martin  
 Remediation Applicant Company: Chicago Public Schools  
 Remediation Applicant Address: 125 South Clark Street  
 Remediation Applicant City,St,Zip: Chicago, IL 60603  
 Illinois EPA: 0316425044  
 Site Name: Andrew Carnegie School  
 NFR Letter: 2000-09-26  
 NFR Letter Date Recorded: 2000-11-06  
 Comprehensive/Focused: Comprehensive

MAP FINDINGS  
FOCUS MAP 6

Map ID Site Database(s) EPA ID Number

**ANDREW CARNEGIE SCHOOL (Continued)**

**S104562062**

Worker Caution: No  
 Acres: 0.34  
 Land Use: Residential or Industrial/Commercial  
 Ground Water Use Restriction: No  
 Highway Authority Agreement: No  
 Ordinance: No  
 Industrial - Commercial: No  
 Slab on Grade: No  
 BCT: No  
 Building Slab: No  
 Asphalt Used: No  
 Concrete Used: No  
 Clean Soil 3ft: No  
 Clean Soil 10ft: No  
 Alternate Barrier: Yes

154

**AIR COOLED MOTORS  
6100 S BLACKSTONE AVE  
CHICAGO, IL**

**EDR Hist Auto 1009075377  
N/A**

EDR Historical Auto Stations:

Name: AIR COOLED MOTORS  
 Year: 2003  
 Type: AUTOMOBILE REPAIR AND SERVICE

Name: AIR COOLED MOTORS  
 Year: 1999  
 Address: 6100 S BLACKSTONE AVE

Name: AIR COOLED MOTORS  
 Year: 2000  
 Address: 6100 S BLACKSTONE AVE

Name: AIR COOLED MOTORS  
 Year: 2001  
 Address: 6100 S BLACKSTONE AVE

Name: AIR COOLED MOTORS  
 Year: 2003  
 Address: 6100 S BLACKSTONE AVE

Name: AIR COOLED MOTORS  
 Year: 2004  
 Address: 6100 S BLACKSTONE AVE

Name: AIR COOLED MOTORS  
 Year: 2005  
 Address: 6100 S BLACKSTONE AVE

Name: AIR COOLED MOTORS  
 Year: 2006  
 Address: 6100 S BLACKSTONE AVE

Name: AIR COOLED MOTORS  
 Year: 2007  
 Address: 6100 S BLACKSTONE AVE



MAP FINDINGS  
FOCUS MAP 6

Map ID	Site	Database(s)	EPA ID Number
	<b>AIR COOLED MOTORS (Continued)</b>		<b>1009075377</b>
	Name: AIR COOLED MOTORS Year: 2008 Address: 6100 S BLACKSTONE AVE		
	Name: AIR COOLED MOTORS Year: 2009 Address: 6100 S BLACKSTONE AVE		
	Name: EXPERIMENTAL STATION Year: 2011 Address: 6100 S BLACKSTONE AVE		
	Name: EXPERIMENTAL STATION Year: 2012 Address: 6100 S BLACKSTONE AVE		
<b>154</b>	<b>MARVEL HAND LAUNDRY 6119 DORCHESTER AV CHICAGO, IL</b>	<b>EDR Hist Cleaner</b>	<b>1009210821 N/A</b>
	EDR Historical Cleaners: Name: RHODES ARTHUR S Year: 1923 Type: LAUNDRIES		
	Name: MARVEL HAND LAUNDRY Year: 1923 Type: LAUNDRIES		
<b>154</b>	<b>CARNEGIE ANDREW 1414 E 61ST PL CHICAGO, IL 60637</b>	<b>RCRA-CESQG</b>	<b>1000907403 IL0000637314</b>
	RCRA-CESQG: Date form received by agency: 07/30/2009 Facility name: CARNEGIE ANDREW Facility address: 1414 E 61ST PL CHICAGO, IL 60637 EPA ID: IL0000637314 Mailing address: 8501 W 191ST ST BOX 10 MOKENA, IL 60448 Contact: THOMAS CONNELLY Contact address: 8501 W 191ST ST BOX 10 MOKENA, IL 60448 Contact country: US Contact telephone: (773) 923-0202 Contact email: Not reported EPA Region: 05 Classification: Conditionally Exempt Small Quantity Generator Description: Handler: generates 100 kg or less of hazardous waste per calendar month, and accumulates 1000 kg or less of hazardous waste at any time; or generates 1 kg or less of acutely hazardous waste per calendar month, and accumulates at any time: 1 kg or less of acutely hazardous waste; or 100 kg or less of any residue or contaminated soil, waste or other debris resulting from the cleanup of a spill, into or on any land or water, of acutely hazardous waste; or generates 100 kg or less		

MAP FINDINGS  
FOCUS MAP 6

Map ID Site Database(s) EPA ID Number

**CARNEGIE ANDREW (Continued)**

**1000907403**

of any residue or contaminated soil, waste or other debris resulting from the cleanup of a spill, into or on any land or water, of acutely hazardous waste during any calendar month, and accumulates at any time: 1 kg or less of acutely hazardous waste; or 100 kg or less of any residue or contaminated soil, waste or other debris resulting from the cleanup of a spill, into or on any land or water, of acutely hazardous waste

Owner/Operator Summary:

Owner/operator name: CHICAGO PUBLIC SCHOOLS  
Owner/operator address: 1819 W PERSHING RD 6WW  
CHICAGO, IL 60609  
Owner/operator country: Not reported  
Owner/operator telephone: (773) 535-7038  
Legal status: Municipal  
Owner/Operator Type: Owner  
Owner/Op start date: Not reported  
Owner/Op end date: Not reported

Handler Activities Summary:

U.S. importer of hazardous waste: No  
Mixed waste (haz. and radioactive): No  
Recycler of hazardous waste: No  
Transporter of hazardous waste: No  
Treater, storer or disposer of HW: No  
Underground injection activity: No  
On-site burner exemption: No  
Furnace exemption: No  
Used oil fuel burner: No  
Used oil processor: No  
User oil refiner: No  
Used oil fuel marketer to burner: No  
Used oil Specification marketer: No  
Used oil transfer facility: No  
Used oil transporter: No

. Waste code: D000  
. Waste name: Not Defined

. Waste code: D003  
. Waste name: REACTIVE WASTE

. Waste code: D006  
. Waste name: CADMIUM

. Waste code: D008  
. Waste name: LEAD

. Waste code: D009  
. Waste name: MERCURY

Historical Generators:

Date form received by agency: 10/15/1998  
Site name: CARNEGIE ANDREW  
Classification: Conditionally Exempt Small Quantity Generator

MAP FINDINGS  
FOCUS MAP 6

Map ID	Site	Database(s)	EPA ID Number
--------	------	-------------	---------------

**CARNEGIE ANDREW (Continued)**

**1000907403**

. Waste code:	D000
. Waste name:	Not Defined
. Waste code:	D003
. Waste name:	REACTIVE WASTE
. Waste code:	D006
. Waste name:	CADMIUM
. Waste code:	D008
. Waste name:	LEAD
. Waste code:	D009
. Waste name:	MERCURY
. Waste code:	X002
. Waste name:	POLYCHLORINATED BIPHENOLS (PCBs)
Violation Status:	No violations found

154

**ANDREW CARNEGE ELEMENTARY SCHOOL**  
**1414 E 61ST PLACE**  
**CHICAGO, IL 60637**

**IL UST U003853310**  
**N/A**

UST:

Facility ID:	2040927
Facility Status:	EXEMPT
<b>Facility Type:</b>	<b>NONE</b>
Owner Id:	U0024921
Owner Name:	Chicago Public Bldg Comm
Owner Address:	50 W Washington Richard J. Daley Center, Suite 200
Owner City,St,Zip:	Chicago, IL 99999

Tank Number:	1
<b>Tank Status:</b>	<b>Exempt from registration</b>
Tank Capacity:	3000
Tank Substance:	Heating Oil
Last Used Date:	12/31/1973
OSFM First Notify Date:	8/28/2001
Red Tag Issue Date:	Not reported
Install Date:	Not reported
<b>Green Tag Decal:</b>	<b>Not reported</b>
<b>Green Tag Issue Date:</b>	<b>Not reported</b>
<b>Green Tag Expire Date:</b>	<b>Not reported</b>
Fee Due:	Not reported
Motor Fuel Permit Inspection Date:	Not reported
Motor Fuel Permit Expiration Date:	Not reported
MOTOR FUEL TYPE:	Not reported
Pending Nov:	N
IEMA:	Not reported
Equipment Type:	Not reported
Equipment:	Not reported
Last Passing Date:	Not reported
Test Expire Date:	Not reported

MAP FINDINGS  
FOCUS MAP 6

Map ID	Site	Database(s)	EPA ID Number
154	<b>MEYERS LOUIS E</b> <b>6121 DORCHESTER AV</b> <b>CHICAGO, IL</b>  EDR Historical Cleaners: Name: MEYERS LOUIS E Year: 1923 Type: CLEANERS AND DYERS CONTD	EDR Hist Cleaner	1009211854 N/A
155	<b>BUTTER-LINDON APARTMENTS</b> <b>6146 S KENWOOD AVE</b> <b>CHICAGO, IL 60637</b>  UST: Facility ID: 2039289 Facility Status: CLOSED <b>Facility Type: RESIDENCE (NON-FARM)</b> Owner Id: U0029261 Owner Name: Woodlawn East Community & Neighbors Inc Owner Address: 6450 s Stony Island Owner City,St,Zip: Chicago, IL 60637  Tank Number: 1 <b>Tank Status: Removed</b> Tank Capacity: 2000 Tank Substance: Heating Oil Last Used Date: 7/1/1989 OSFM First Notify Date: Not reported Red Tag Issue Date: Not reported Install Date: Not reported <b>Green Tag Decal: Not reported</b> <b>Green Tag Issue Date: Not reported</b> <b>Green Tag Expire Date: Not reported</b> Fee Due: \$0.00 Motor Fuel Permit Inspection Date: Not reported Motor Fuel Permit Expiration Date: Not reported MOTOR FUEL TYPE: Not reported Pending Nov: N IEMA: Not reported Equipment Type: Not reported Equipment: Not reported Last Passing Date: Not reported Test Expire Date: Not reported	IL UST	U003715130 N/A

## FOCUS MAP 6 ORPHAN SUMMARY

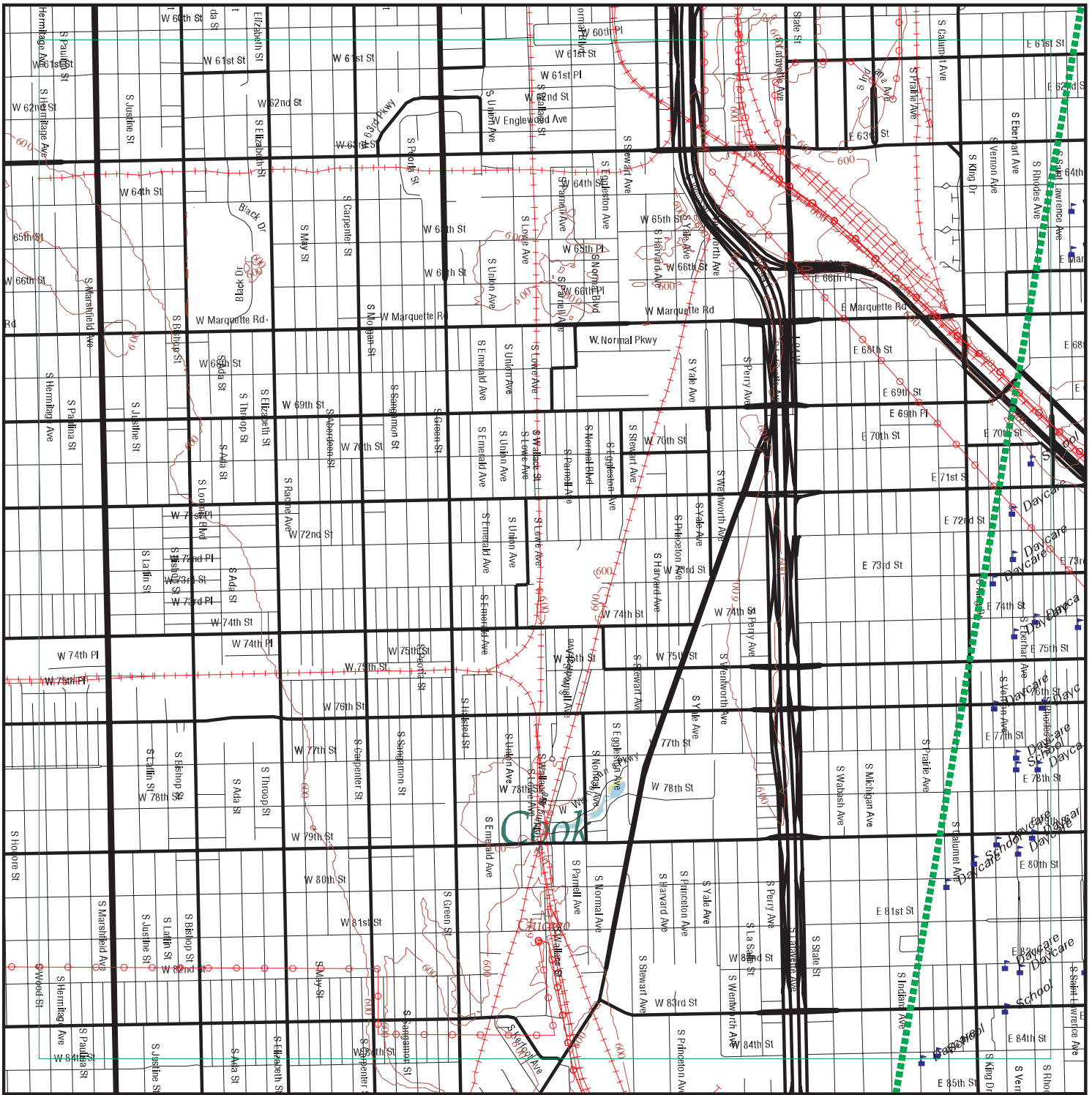
City	EDR ID	Site Name	Site Address	Zip	Database(s)
CHICAGO	S100790023	CALUMET CONTAINER	EAST 136TH STREET		IL NIPC
CHICAGO	S115496177	LAND & LAKES TRANSFER STATION (UNDER DEVELOPMENT)	1258-1300 E. 138TH ST.		IL RGA LF
CHICAGO	1010563461	COMED-MANHOLE	51ST & FORRESTDILLE AVE	60615	RCRA NonGen / NLR
CHICAGO	1016406497	MUSEUM OF SCIENCE & INDUSTRY LAKE MICHIGAN DREDGE	57TH ST & S LAKE SHORE DR LAKE MICHIGAN	60637	FINDS
CHICAGO	1010563705	COMED	64TH & COTTAGE GROVE-B	60637	RCRA NonGen / NLR
CHICAGO	S115506896	GO-TANE SERVICE STATION	6519 WEST ADDISON		IL RGA LUST
CHICAGO	S115506897	GO-TANE SERVICE STATION	6803 ARMITAGE		IL RGA LUST
CHICAGO	S115496807	2840 WEST ARMITAGE	2844 WEST ARMITAGE		IL RGA LUST
CHICAGO	S115519355	SPEEDWAY SUPERAMERICA SERVICE STATION #7010	3656 NORTH ASHLAND		IL RGA LUST
CHICAGO	S115518713	SHELL SERVICE STATION #136909	7101 SOUTH ASHLAND		IL RGA LUST
CHICAGO	S115498822	AUGUSTA & PAULINA SERVICE STATION	1700 WEST AUGUSTA		IL RGA LUST
CHICAGO	S115506321	G & G SERVICE STATION	7320 WEST BELLMONT		IL RGA LUST
CHICAGO	S115499632	BILL'S SERVICE STATION	4401 WEST BELMONT		IL RGA LUST
CHICAGO	S113271924	EAST LAKE MGMT & DEV CORP	6352-6360 S COTTAGE GROVE	60637	IL BOL
CHICAGO	S115504484	EAST LAKE MANAGEMENT & DEVELOPMENT	6352 SOUTH COTTAGE GROVE		IL RGA LUST
CHICAGO	1017786473	UNIVERSITY OF CHICAGO FACILITY SVCS SHOPS	5225 S COTTAGE GROVE AVE	60637	RCRA-CESQG
CHICAGO	U004224668	FORMER STRAND HOTEL	6315 S. COTTAGE GROVE	60637	IL UST
CHICAGO	U004128286	CONSTRUCTION SITE	4801-59 SOUTH COTTAGE	60615	IL UST
CHICAGO	S117449735	WP SENIOR PRESERVATION ASSOCIATION LIMITED	6154 SOUTH COTTAGE GROVE	60637	IL LUST, IL SPILLS
CHICAGO	S115504074	DIVERSEY NEW ENGLAND SERVICE STATION	6902 WEST DIVERSEY AVE.		IL RGA LUST
CHICAGO	S115496696	1725 WEST DIVERSEY LLC	1725 WEST DIVERSEY		IL RGA LUST
CHICAGO	S115506846	GLOBAL GAS STATION	5035 WEST DIVISION		IL RGA LUST
CHICAGO	S115496087	GROOT INDUSTRIES/CHICAGO TRANSFER STATION	6747 N. ELMHURST ROAD		IL RGA LF
CHICAGO	S115506025	FORMER SERVICE STATION	5979 ELSTON AVE.		IL RGA LUST
CHICAGO	U001141872	AMOCO SS#24040 FAC#10632	GARFIELD & S PARK AVE	60615	IL UST
CHICAGO	S115514476	NORTH LAKE DEVELOPMENT	6655 WEST GRAND AVE.		IL RGA LUST
CHICAGO	S115509805	JIMMY'S SERVICE STATION	8801 SOUTH HALSTED		IL RGA LUST
CHICAGO	S115518722	SHELL SERVICE STATION 212-1544-4700	9458 SOUTH HALSTED		IL RGA LUST
CHICAGO	S115496918	707 WEST HARRISON LTD. PARTNERSHIP	707 NORTH HARRISON ST.		IL RGA LUST
CHICAGO	S115513195	MINUTEMAN GAS STATION	3357 WEST HARRISON		IL RGA LUST
CHICAGO	S115499633	BILL'S SERVICE STATION	5765 WEST HIGGINS		IL RGA LUST
CHICAGO	S115511131	LAKE SHORE PETROCORP.	13759 SOUTH INDIANA AVE.		IL RGA LUST
CHICAGO	S115514258	NEW WEST REALTY	1600 SOUTH INDIANA		IL RGA LUST
CHICAGO	1007092834	UNIVERSITY OF CHICAGO	5445 INGLESIDE AVE	60637	RCRA NonGen / NLR
CHICAGO	S115522599	WEST SIDE REALTY CORP.	1655 WEST JACKSON		IL RGA LUST
CHICAGO	U003853456	FORMER NIKE C-41 MISSILE LAUNCH	JACKSON PK S SOUTH SHORE DRIVE	60615	IL UST
CHICAGO	S115495942	CID TRANSFER STATION	13707 S. JEFFREY AVE.		IL RGA LF
CHICAGO	S115496803	2650 LAKE VIEW CONDO ASSOC.	2650 LAKEVIEW		IL RGA LUST
CHICAGO	S115511117	LAKE MEADOWS ASSOC.	3357 SOUTH MARTIN LUTHER KING DR.		IL RGA LUST
CHICAGO	S115509799	JIM'S SERVICE STATION	2000 WEST MONTROSE		IL RGA LUST

Count: 57 records

## FOCUS MAP 6 ORPHAN SUMMARY

City	EDR ID	Site Name	Site Address	Zip	Database(s)
CHICAGO	S115511133	LAKE SHORE PETROCORP	3349-3359 WEST MONTROSE		IL RGA LUST
CHICAGO	S115496917	7020 WEST NORTH PARTNERSHIP	7020 WEST NORTH AVE.		IL RGA LUST
CHICAGO	1006807161	CHICAGO, CITY OF ABANDONMENT	3900 S OAKWOOD	60653	RCRA-SQG, FINDS
CHICAGO	S115523859	LAKE CALUMET CLUSTER SITE	NORTH OF 122ND		IL RGA HWS
CHICAGO	S115496818	3400 WEST PETERSON LLC	3400 WEST PETERSON		IL RGA LUST
CHICAGO	S115496676	1340 WEST PRATT LLP	1340 WEST PRATT		IL RGA LUST
CHICAGO	S115496777	2001 WEST RACE STREET LLC	2001 WEST RACE STREET		IL RGA LUST
CHICAGO	S115517245	ROSCOE RACINE SERVICE STATION	3425 NORTH RACINE		IL RGA LUST
CHICAGO	S115522596	WEST ROOSEVELT DEVELOPMENT	5300 WEST ROOSEVELT ST.		IL RGA LUST
CHICAGO	S115495940	CID TRANSFER STATION (ACTIVE)	13707 S.JEFFREY AVE.		IL RGA LF
CHICAGO	S115507175	GREATER WEST TOWN TRAINING PARTNERSHIP	550 NORTH SACRAMENTO AVENUE		IL RGA LUST
CHICAGO	S115507174	GREATER WEST TOWN TRAINING PARTNERSHIP	500-550 NORTH SACRAMENTO AVENUE		IL RGA LUST
CHICAGO	S115511139	LAKE TERRACE CONDO	7337 SOUTH SHORE DR.		IL RGA LUST
CHICAGO	S116623196	MOBIL OIL STATION #05-BCH	7601 SOUTH STATE STREET	60637	IL LUST
CHICAGO	S115496380	PLANET RECOVERY TRANSFER STATION (ACTIVE)	1750-1850 W.CARROLL AVE.		IL RGA LF
CHICAGO	S115496699	1801 WEST WINNEMAC BLDG. LLC	1801 WEST WINNEMAC		IL RGA LUST
COOK COUNTY	M300002406	CARMEUSE LIME	SOUTH CHICAGO LIME PLANT		US MINES

# Focus Map 7



EDR DataMap® - Environmental Atlas

## NICTD West Lake Corridor Millennium Station Ext.

### Legend

- |                             |                    |                         |                   |                     |
|-----------------------------|--------------------|-------------------------|-------------------|---------------------|
| Roads                       | Waterways          | Powerlines              | Water             | Listed Sites        |
| Major Roads                 | Railroads          | Pipelines               | Superfund Sites   | Sensitive Receptors |
| Contour Lines               | Study Boundary     | Fault Lines             | Federal DOD Sites |                     |
| National Wetlands Inventory | 100-Yr Flood Zones | Indian Reservations BIA |                   |                     |



Scale in Miles

## FOCUS MAP 7 ORPHAN SUMMARY

City	EDR ID	Site Name	Site Address	Zip	Database(s)
CHICAGO	S100790023	CALUMET CONTAINER	EAST 136TH STREET		IL NIPC
CHICAGO	S115496177	LAND & LAKES TRANSFER STATION (UNDER DEVELOPMENT)	1258-1300 E. 138TH ST.		RGA LF
CHICAGO	1016406497	MUSEUM OF SCIENCE & INDUSTRY LAKE MICHIGAN DREDGE	57TH ST & S LAKE SHORE DR LAKE MICHIGAN	60637	FINDS
CHICAGO	1010784327	COMED	62ND ST & MARTIN LUTHER KING D	60637	RCRA NonGen / NLR
CHICAGO	1010317542	COMED-MANHOLE	63RD & DAN RYAN	60621	RCRA NonGen / NLR
CHICAGO	1010563705	COMED	64TH & COTTAGE GROVE-B	60637	RCRA NonGen / NLR
CHICAGO	1007092806	NORFOLK SOUTHERN RR	67TH & KING DR BRIDGE	60637	RCRA NonGen / NLR
CHICAGO	1010563425	COM ED	72ND & KILBOURN	60621	RCRA-SQG
CHICAGO	1012210776	CHICAGO DEPT OF ENVIRONMENT	76TH ST & AVALON	60619	RCRA-LQG
CHICAGO	1006426238	76TH AND PARNELL	76TH AND PARNELL	60620	CERCLIS-NFRAP
CHICAGO	1016956671	COMED MANHOLE	87TH & KING	60619	RCRA-LQG
CHICAGO	1016956742	CHICAGO DEPT OF PUBLIC HEALTH	87TH & ASHLAND	60620	RCRA-SQG
CHICAGO	S115506896	GO-TANE SERVICE STATION	6519 WEST ADDISON		RGA LUST
CHICAGO	S115506897	GO-TANE SERVICE STATION	6803 ARMITAGE		RGA LUST
CHICAGO	S115496807	2840 WEST ARMITAGE	2844 WEST ARMITAGE		RGA LUST
CHICAGO	S115519355	SPEEDWAY SUPERAMERICA SERVICE STATION #7010	3656 NORTH ASHLAND		RGA LUST
CHICAGO	S115518713	SHELL SERVICE STATION #136909	7101 SOUTH ASHLAND		RGA LUST
CHICAGO	S115498822	AUGUSTA & PAULINA SERVICE STATION	1700 WEST AUGUSTA		RGA LUST
CHICAGO	S115506321	G & G SERVICE STATION	7320 WEST BELLMONT		RGA LUST
CHICAGO	S115499632	BILL'S SERVICE STATION	4401 WEST BELMONT		RGA LUST
CHICAGO	U004179087	FORMER FILLING STATION	7296 S. CHICAGO AVE.	60619	UST
CHICAGO	U004128268	SOUTH CHICAGO ONE, INC. (CLARK)	7283 SOUTH CHICAGO AVENUE	60619	LUST, UST
CHICAGO	S107926342	CHICAGO PROCESS ENGINEERING	7801 S CLAIRMONT	60620	SSU
CHICAGO	S113271924	EAST LAKE MGMT & DEV CORP	6352-6360 S COTTAGE GROVE	60637	BOL
CHICAGO	S115504484	EAST LAKE MANAGEMENT & DEVELOPMENT	6352 SOUTH COTTAGE GROVE		RGA LUST
CHICAGO	S117449735	WP SENIOR PRESERVATION ASSOCIATION LIMITED	6154 SOUTH COTTAGE GROVE	60637	LUST, SPILLS
CHICAGO	S115504074	DIVERSEY NEW ENGLAND SERVICE STATION	6902 WEST DIVERSEY AVE.		RGA LUST
CHICAGO	S115496696	1725 WEST DIVERSEY LLC	1725 WEST DIVERSEY		RGA LUST
CHICAGO	S115506846	GLOBAL GAS STATION	5035 WEST DIVISION		RGA LUST
CHICAGO	S115496087	GROOT INDUSTRIES/CHICAGO TRANSFER STATION	6747 N. ELMHURST ROAD		RGA LF
CHICAGO	S115506025	FORMER SERVICE STATION	5979 ELSTON AVE.		RGA LUST
CHICAGO	S115514476	NORTH LAKE DEVELOPMENT	6655 WEST GRAND AVE.		RGA LUST
CHICAGO	S115509805	JIMMY'S SERVICE STATION	8801 SOUTH HALSTED		RGA LUST
CHICAGO	S115518722	SHELL SERVICE STATION 212-1544-4700	9458 SOUTH HALSTED		RGA LUST
CHICAGO	S115496918	707 WEST HARRISON LTD. PARTNERSHIP	707 NORTH HARRISON ST.		RGA LUST
CHICAGO	S115513195	MINUTEMAN GAS STATION	3357 WEST HARRISON		RGA LUST
CHICAGO	S115499633	BILL'S SERVICE STATION	5765 WEST HIGGINS		RGA LUST
CHICAGO	S115511131	LAKE SHORE PETROCORP.	13759 SOUTH INDIANA AVE.		RGA LUST
CHICAGO	S115514258	NEW WEST REALTY	1600 SOUTH INDIANA		RGA LUST
CHICAGO	S115522599	WEST SIDE REALTY CORP.	1655 WEST JACKSON		RGA LUST



## FOCUS MAP 7 ORPHAN SUMMARY

City	EDR ID	Site Name	Site Address	Zip	Database(s)
CHICAGO	S115495942	CID TRANSFER STATION	13707 S. JEFFREY AVE.		RGA LF
CHICAGO	U003984876	IDOT PROJECT 62590	7000 S. LAFEYETTE I-94 SB 71ST STREET EXIT RAMP	60621	UST
CHICAGO	S115496803	2650 LAKE VIEW CONDO ASSOC.	2650 LAKEVIEW		RGA LUST
CHICAGO	U003975090	NEW KENNEDY KING COLLEGE CAMPUS	6401 LOWE STREET	60620	UST
CHICAGO	S115511117	LAKE MEADOWS ASSOC.	3357 SOUTH MARTIN LUTHER KING DR.		RGA LUST
CHICAGO	S115509799	JIM'S SERVICE STATION	2000 WEST MONTROSE		RGA LUST
CHICAGO	S115511133	LAKE SHORE PETROCORP	3349-3359 WEST MONTROSE		RGA LUST
CHICAGO	S115496917	7020 WEST NORTH PARTNERSHIP	7020 WEST NORTH AVE.		RGA LUST
CHICAGO	S115523859	LAKE CALUMET CLUSTER SITE	NORTH OF 122ND		RGA HWS
CHICAGO	S115496818	3400 WEST PETERSON LLC	3400 WEST PETERSON		RGA LUST
CHICAGO	S115496676	1340 WEST PRATT LLP	1340 WEST PRATT		RGA LUST
CHICAGO	S115496777	2001 WEST RACE STREET LLC	2001 WEST RACE STREET		RGA LUST
CHICAGO	S115517245	ROSCOE RACINE SERVICE STATION	3425 NORTH RACINE		RGA LUST
CHICAGO	S115522596	WEST ROOSEVELT DEVELOPMENT	5300 WEST ROOSEVELT ST.		RGA LUST
CHICAGO	S115495940	CID TRANSFER STATION (ACTIVE)	13707 S.JEFFREY AVE.		RGA LF
CHICAGO	S115507175	GREATER WEST TOWN TRAINING PARTNERSHIP	550 NORTH SACRAMENTO AVENUE		RGA LUST
CHICAGO	S115507174	GREATER WEST TOWN TRAINING PARTNERSHIP	500-550 NORTH SACRAMENTO AVENUE		RGA LUST
CHICAGO	S115511139	LAKE TERRACE CONDO	7337 SOUTH SHORE DR.		RGA LUST
CHICAGO	S116623196	MOBIL OIL STATION #05-BCH	7601 SOUTH STATE STREET	60637	LUST
CHICAGO	S110764175	UNIVERSITY OF CHICAGO - DOCTOR'S HOSPITAL	5800 SOUTH STONEY ISLAND	60637	LUST
CHICAGO	1004692481	OXFORD METAL INC	8316 THRU 40 S BIRKHOFF	60620	RCRA-CESQG, FINDS
CHICAGO	S115496380	PLANET RECOVERY TRANSFER STATION (ACTIVE)	1750-1850 W.CARROLL AVE.		RGA LF
CHICAGO	S115496699	1801 WEST WINNEMAC BLDG. LLC	1801 WEST WINNEMAC		RGA LUST
COOK COUNTY	M300002406	CARMEUSE LIME	SOUTH CHICAGO LIME PLANT		US MINES
COOK COUNTY	M300002629	SILBRICO CORP	LA GRANGE PLANT		US MINES

# Focus Map 8



EDR DataMap® - Environmental Atlas

## NICTD West Lake Corridor Millennium Station Ext.

### Legend

- |                             |                    |                         |                   |                     |
|-----------------------------|--------------------|-------------------------|-------------------|---------------------|
| Roads                       | Waterways          | Powerlines              | Water             | Listed Sites        |
| Major Roads                 | Railroads          | Pipelines               | Superfund Sites   | Sensitive Receptors |
| Contour Lines               | Study Boundary     | Fault Lines             | Federal DOD Sites |                     |
| National Wetlands Inventory | 100-Yr Flood Zones | Indian Reservations BIA |                   |                     |



Scale in Miles

FOCUS MAP 8 SUMMARY

<u>Database</u>	<u>Total Plotted</u>
<b><u>FEDERAL RECORDS</u></b>	
NPL	0
Proposed NPL	0
Delisted NPL	0
NPL LIENS	0
CERCLIS	1
CERCLIS-NFRAP	1
LIENS 2	0
CORRACTS	0
RCRA-TSDF	0
RCRA-LQG	0
RCRA-SQG	17
RCRA-CESQG	9
RCRA NonGen / NLR	9
US ENG CONTROLS	0
US INST CONTROL	0
ERNS	0
HMIRS	0
DOT OPS	0
US CDL	0
US BROWNFIELDS	1
DOD	0
FUDS	0
LUCIS	0
CONSENT	0
ROD	0
UMTRA	0
ODI	0
DEBRIS REGION 9	0
US MINES	0
TRIS	0
TSCA	0
FTTS	0
HIST FTTS	0
SSTS	0
ICIS	0
PADS	1
MLTS	1
RADINFO	0
FINDS	23
RAATS	0
RMP	0
COAL ASH DOE	0
FEMA UST	0
FEDERAL FACILITY	0
LEAD SMELTERS	0
US AIRS	1
COAL ASH EPA	0
2020 COR ACTION	0

FOCUS MAP 8 SUMMARY

<u>Database</u>	<u>Total Plotted</u>
PRP	1
EPA WATCH LIST	0
SCRD DRYCLEANERS	0
US FIN ASSUR	0
PCB TRANSFORMER	0
US HIST CDL	0
 <b><u>STATE AND LOCAL RECORDS</u></b>	
IL SSU	2
IL SWF/LF	0
IL NPDES	0
IL UIC	0
IL NIPC	0
IL LF SPECIAL WASTE	0
IL LUST	32
IL LUST TRUST	0
IL UST	27
IL AST	0
IL HWAR	1
WI MANIFEST	1
IL SPILLS	1
IL ENG CONTROLS	11
IL INST CONTROL	12
IL SRP	23
IL DRYCLEANERS	3
IL IMPDMNT	0
IL BROWNFIELDS	0
IL CDL	0
IL AIRS	0
IL TIER 2	0
IL COAL ASH	0
IL CCDD	0
IL PIMW	0
IL BOL	6
IL CHICAGO ENV	6
 <b><u>TRIBAL RECORDS</u></b>	
INDIAN RESERV	0
INDIAN ODI	0
INDIAN LUST	0
INDIAN UST	0
INDIAN VCP	0
 <b><u>EDR PROPRIETARY RECORDS</u></b>	
EDR MGP	1
EDR Hist Auto	20
EDR Hist Cleaner	33
IL RGA LF	0

FOCUS MAP 8 SUMMARY

<u>Database</u>	<u>Total Plotted</u>
IL RGA HWS	0
IL RGA LUST	0

NOTES:

Sites may be listed in more than one database

MAP FINDINGS  
FOCUS MAP 8

Map ID	Site	Database(s)	EPA ID Number
152	<b>WYNKELS HENRY</b> <b>1447 E 60TH</b> <b>CHICAGO, IL</b>  EDR Historical Auto Stations: Name: WYNKELS HENRY Year: 1923 Type: AUTOMOBILE REPAIRING	EDR Hist Auto	1009114300 N/A
152	<b>MANN IDA</b> <b>1447 E 60TH</b> <b>CHICAGO, IL</b>  EDR Historical Cleaners: Name: MANN IDA Year: 1928 Type: LAUNDRIES HAND	EDR Hist Cleaner	1009201857 N/A
152	<b>UNIVERSITY OF CHICAGO PRESS BUILDING</b> <b>1427 E 60TH ST</b> <b>CHICAGO, IL 60637</b>  UST: Facility ID: 2039540 Facility Status: EXEMPT <b>Facility Type: NONE</b> Owner Id: U0023008 Owner Name: University of Chicago Facilities Services Owner Address: 5555 South Ellis Avenue Owner City,St,Zip: Chicago, IL 60637  Tank Number: 1 <b>Tank Status: Exempt from registration</b> Tank Capacity: 2000 Tank Substance: Heating Oil Last Used Date: 12/31/1973 OSFM First Notify Date: Not reported Red Tag Issue Date: Not reported Install Date: Not reported <b>Green Tag Decal: Not reported</b> <b>Green Tag Issue Date: Not reported</b> <b>Green Tag Expire Date: Not reported</b> Fee Due: Not reported Motor Fuel Permit Inspection Date: Not reported Motor Fuel Permit Expiration Date: Not reported MOTOR FUEL TYPE: Not reported Pending Nov: N IEMA: 00-0100 Equipment Type: Not reported Equipment: Not reported Last Passing Date: Not reported Test Expire Date: Not reported  CHICAGO ENV: Map Location: 1427 E 60TH STCHICAGO, IL(41.786083, -87.590861) Complaints: Not reported Neshaps & Demolition Notices: Not reported Enforcement: Not reported	IL UST IL CHICAGO ENV IL BOL	U003715249 N/A

MAP FINDINGS  
FOCUS MAP 8

Map ID	Site	Database(s)	EPA ID Number
--------	------	-------------	---------------

**UNIVERSITY OF CHICAGO PRESS BUILDING (Continued)**

**U003715249**

Inspections: Y  
Permits: Y  
Tanks: Y  
Holds & Lust Nfr: Not reported  
Latitude: 41.786083  
Longitude: -87.590861

**BOL:**

Site Id: 170000526287  
Inv Num: 0316415023  
Interest Name: University of Chicago  
Interest Type: BOL  
Media Code: LAND

152

**UNIVERSITY OF CHICAGO  
1427 EAST 60TH STREET  
CHICAGO, IL 60637**

**IL LUST S104530348  
N/A**

**LUST:**

Incident Num: 20000100  
IL EPA Id: 0316415023  
Product: Other Petroleum  
IEMA Date: 01/18/2000  
Project Manager: Rahman  
Project Manager Phone: (217) 782-9848  
Email: Mohammed.Rahman@illinois.gov  
PRP Name: University of Chicago  
PRP Contact: Rebecca Bratt  
PRP Address: 5555 South Ellis Avenue  
PRP City,St,Zip: Chicago, IL 60637  
PRP Phone: 7737025663  
Site Classification: Not reported  
Section 57.5(g) Letter: 732  
Date Section 57.5(g) Letter: Not reported  
Non LUST Determination Letter: Not reported  
20 Report Received: 02/23/2000  
45 Report Received: 05/11/2000  
**NFA/NFR Letter: 07/03/2000**  
NFR Date Recorded: 08/21/2000

152

**1501 E 60TH ST  
CHICAGO, IL**

**IL CHICAGO ENV S116606241  
N/A**

**CHICAGO ENV:**

Map Location: 1501 E 60TH STCHICAGO, IL(41.786083, -87.589216)  
Complaints: Not reported  
Neshaps & Demolition Notices: Not reported  
Enforcement: Not reported  
Inspections: Not reported  
Permits: Y  
Tanks: Not reported  
Holds & Lust Nfr: Not reported  
Latitude: 41.786083  
Longitude: -87.589216

MAP FINDINGS  
FOCUS MAP 8

Map ID	Site	Database(s)	EPA ID Number
152	DORCHESTER CO 6050 SOUTH DORCHESTER CHICAGO, IL 60637	IL UST	U000865324 N/A
	UST:		
	Facility ID:	2007782	
	Facility Status:	ACTIVE	
	<b>Facility Type:</b>	<b>UTILITY</b>	
	Owner Id:	U0034340	
	Owner Name:	AT&T Corp. d/b/a Illinois Bell	
	Owner Address:	308 S. Akard, Room 1700	
	Owner City,St,Zip:	Dallas, TX 75202	
	Tank Number:	1	
	<b>Tank Status:</b>	<b>Removed</b>	
	Tank Capacity:	8550	
	Tank Substance:	Diesel Fuel	
	Last Used Date:	Not reported	
	OSFM First Notify Date:	4/8/1986	
	Red Tag Issue Date:	Not reported	
	Install Date:	Not reported	
	<b>Green Tag Decal:</b>	<b>P002738</b>	
	<b>Green Tag Issue Date:</b>	<b>10/29/2014</b>	
	<b>Green Tag Expire Date:</b>	<b>12/31/2016</b>	
	Fee Due:	\$0.00	
	Motor Fuel Permit Inspection Date:	Not reported	
	Motor Fuel Permit Expiration Date:	Not reported	
	MOTOR FUEL TYPE:	Not reported	
	Pending Nov:	N	
	IEMA:	Not reported	
	Equipment Type:	Not reported	
	Equipment:	Not reported	
	Last Passing Date:	Not reported	
	Test Expire Date:	Not reported	
	Tank Number:	2	
	<b>Tank Status:</b>	<b>Currently in use</b>	
	Tank Capacity:	2500	
	Tank Substance:	Diesel Fuel	
	Last Used Date:	Not reported	
	OSFM First Notify Date:	3/4/1991	
	Red Tag Issue Date:	Not reported	
	Install Date:	1/11/1991	
	<b>Green Tag Decal:</b>	<b>P002738</b>	
	<b>Green Tag Issue Date:</b>	<b>10/29/2014</b>	
	<b>Green Tag Expire Date:</b>	<b>12/31/2016</b>	
	Fee Due:	\$0.00	
	Motor Fuel Permit Inspection Date:	Not reported	
	Motor Fuel Permit Expiration Date:	Not reported	
	MOTOR FUEL TYPE:	Not reported	
	Pending Nov:	N	
	IEMA:	Not reported	
	Equipment Type:	Corrosion Prot - Piping	
	Equipment:	Fiberglass Non-Corrosive	
	Last Passing Date:	N/A	
	Test Expire Date:	N/A	



MAP FINDINGS  
FOCUS MAP 8

Map ID	Site	Database(s)	EPA ID Number
152	<p><b>ILL BELL - Q13950</b> <b>6050 S DORCHESTER AVE</b> <b>CHICAGO, IL 60637</b></p> <p>RCRA NonGen / NLR:  Date form received by agency: 02/04/2002  Facility name: ILL BELL - Q13950  Facility address: 6050 S DORCHESTER AVE  CHICAGO, IL 60637  EPA ID: ILD981089352  Mailing address: 36 SOUTH FAIRVIEW AVE  PARK RIDGE, IL 60068  Contact: MANDY BOHLMANN  Contact address: 36 SOUTH FAIRVIEW AVE  PARK RIDGE, IL 60068  Contact country: US  Contact telephone: (877) 648-2073  Contact email: Not reported  EPA Region: 05  Classification: Non-Generator  Description: Handler: Non-Generators do not presently generate hazardous waste</p> <p>Owner/Operator Summary:  Owner/operator name: ILLINOIS BELL TELEPHONE CO  Owner/operator address: 225 WEST RANDOLPH  CHICAGO, IL 60606  Owner/operator country: Not reported  Owner/operator telephone: (877) 648-2073  Legal status: Private  Owner/Operator Type: Owner  Owner/Op start date: Not reported  Owner/Op end date: Not reported</p> <p>Owner/operator name: NAME NOT REPORTED  Owner/operator address: ADDRESS NOT REPORTED  CITY NOT REPORTED, AK 99998  Owner/operator country: Not reported  Owner/operator telephone: (312) 555-1212  Legal status: Private  Owner/Operator Type: Operator  Owner/Op start date: Not reported  Owner/Op end date: Not reported</p> <p>Handler Activities Summary:  U.S. importer of hazardous waste: No  Mixed waste (haz. and radioactive): No  Recycler of hazardous waste: No  Transporter of hazardous waste: No  Treater, storer or disposer of HW: No  Underground injection activity: No  On-site burner exemption: No  Furnace exemption: No  Used oil fuel burner: No  Used oil processor: No  User oil refiner: No  Used oil fuel marketer to burner: No  Used oil Specification marketer: No  Used oil transfer facility: No</p>	<p>RCRA NonGen / NLR FINDS US AIRS</p>	<p>1000104635 ILD981089352</p>

MAP FINDINGS  
FOCUS MAP 8

Map ID	Site	Database(s)	EPA ID Number
--------	------	-------------	---------------

**ILL BELL - Q13950 (Continued)**

**1000104635**

Used oil transporter: No

. Waste code: D001  
. Waste name: IGNITABLE WASTE

. Waste code: D002  
. Waste name: CORROSIVE WASTE

. Waste code: D008  
. Waste name: LEAD

Historical Generators:

Date form received by agency: 06/17/1985  
Site name: ILL BELL - Q13950  
Classification: Not a generator, verified

Violation Status: No violations found

FINDS:

Registry ID: 110005854432

Environmental Interest/Information System

AFS (Aerometric Information Retrieval System (AIRS) Facility Subsystem) replaces the former Compliance Data System (CDS), the National Emission Data System (NEDS), and the Storage and Retrieval of Aerometric Data (SAROAD). AIRS is the national repository for information concerning airborne pollution in the United States. AFS is used to track emissions and compliance data from industrial plants. AFS data are utilized by states to prepare State Implementation Plans to comply with regulatory programs and by EPA as an input for the estimation of total national emissions. AFS is undergoing a major redesign to support facility operating permits required under Title V of the Clean Air Act.

AIR EMISSIONS CLASSIFICATION UNKNOWN

ACES (Illinois - Agency Compliance And Enforcement System) is the Illinois EPA Project to facilitate the permitting operations

RCRAInfo is a national information system that supports the Resource Conservation and Recovery Act (RCRA) program through the tracking of events and activities related to facilities that generate, transport, and treat, store, or dispose of hazardous waste. RCRAInfo allows RCRA program staff to track the notification, permit, compliance, and corrective action activities required under RCRA.

AIR MINOR

US AIRS MINOR:

Envid: 1000104635  
Region Code: 05  
Programmatic ID: AIR IL000031600GQK  
Facility Registry ID: 110005854432  
D and B Number: Not reported  
Primary SIC Code: 4813

MAP FINDINGS  
FOCUS MAP 8

Map ID	Site	Database(s)	EPA ID Number
	<b>ILL BELL - Q13950 (Continued)</b>		<b>1000104635</b>
	NAICS Code: 517911 Default Air Classification Code: MIN Facility Type of Ownership Code: POF Air CMS Category Code: Not reported HPV Status: Not reported  US AIRS MINOR: Region Code: 05 Programmatic ID: AIR IL000031600GQK Facility Registry ID: 110005854432 Air Operating Status Code: OPR Default Air Classification Code: MIN Air Program: State Implementation Plan for National Primary and Secondary Ambient Air Quality Standards Activity Date: 2007-08-02 00:00:00 Activity Status Date: Not reported Activity Group: Compliance Monitoring Activity Type: Inspection/Evaluation Activity Status: Not reported		
<b>153</b>	<b>UNIVERSITY OF CHICAGO 6045 S KENWOOD AVE CHICAGO, IL 60637</b>	<b>IL UST</b>	<b>U003668257 N/A</b>
	UST: Facility ID: 2037311 Facility Status: CLOSED <b>Facility Type: PRIVATE INSTITUTION</b> Owner Id: U0027528 Owner Name: University Of Chicago Owner Address: 5100 S Dorchester Avenue Owner City,St,Zip: Chicago, IL 60637  Tank Number: 1 <b>Tank Status: Removed</b> Tank Capacity: 2130 Tank Substance: Diesel Fuel Last Used Date: 1/19/1986 OSFM First Notify Date: 8/18/1998 Red Tag Issue Date: Not reported Install Date: Not reported <b>Green Tag Decal: Not reported</b> <b>Green Tag Issue Date: Not reported</b> <b>Green Tag Expire Date: Not reported</b> Fee Due: \$0.00 Motor Fuel Permit Inspection Date: Not reported Motor Fuel Permit Expiration Date: Not reported MOTOR FUEL TYPE: Not reported Pending Nov: N IEMA: Not reported Equipment Type: Not reported Equipment: Not reported Last Passing Date: Not reported Test Expire Date: Not reported  Tank Number: 2 <b>Tank Status: Removed</b>		

MAP FINDINGS  
FOCUS MAP 8

Map ID	Site	Database(s)	EPA ID Number
--------	------	-------------	---------------

**UNIVERSITY OF CHICAGO (Continued)**

**U003668257**

Tank Capacity:	10000
Tank Substance:	Heating Oil
Last Used Date:	1/1/1986
OSFM First Notify Date:	11/20/1998
Red Tag Issue Date:	Not reported
Install Date:	Not reported
<b>Green Tag Decal:</b>	<b>Not reported</b>
<b>Green Tag Issue Date:</b>	<b>Not reported</b>
<b>Green Tag Expire Date:</b>	<b>Not reported</b>
Fee Due:	\$0.00
Motor Fuel Permit Inspection Date:	Not reported
Motor Fuel Permit Expiration Date:	Not reported
MOTOR FUEL TYPE:	Not reported
Pending Nov:	N
IEMA:	Not reported
Equipment Type:	Not reported
Equipment:	Not reported
Last Passing Date:	Not reported
Test Expire Date:	Not reported

154

**UNIVERSITY OF CHICAGO STEAM PLANT  
6053 S BLACKSTONE  
CHICAGO, IL 60637**

**RCRA-SQG**

**1014389993  
ILR000162529**

RCRA-SQG:

Date form received by agency:	06/23/2010
Facility name:	UNIVERSITY OF CHICAGO STEAM PLANT
Facility address:	6053 S BLACKSTONE CHICAGO, IL 60637
EPA ID:	ILR000162529
Mailing address:	6054 S DREXEL CHICAGO, IL 60637
Contact:	STEVE BEAUDOIN
Contact address:	6054 S DREXEL CHICAGO, IL 60637
Contact country:	US
Contact telephone:	(773) 834-1131
Contact email:	SBEAUDOI@UCHICAGO.EDU
EPA Region:	05
Classification:	Small Small Quantity Generator
Description:	Handler: generates more than 100 and less than 1000 kg of hazardous waste during any calendar month and accumulates less than 6000 kg of hazardous waste at any time; or generates 100 kg or less of hazardous waste during any calendar month, and accumulates more than 1000 kg of hazardous waste at any time

Owner/Operator Summary:

Owner/operator name:	UNIVERSITY OF CHICAGO
Owner/operator address:	Not reported
Owner/operator country:	US
Owner/operator telephone:	Not reported
Legal status:	State
Owner/Operator Type:	Owner
Owner/Op start date:	06/23/2010
Owner/Op end date:	Not reported

MAP FINDINGS  
FOCUS MAP 8

Map ID Site Database(s) EPA ID Number

**UNIVERSITY OF CHICAGO STEAM PLANT (Continued)**

**1014389993**

Owner/operator name: UNIVERSITY OF CHICAGO  
Owner/operator address: Not reported  
Not reported  
Owner/operator country: US  
Owner/operator telephone: Not reported  
Legal status: State  
Owner/Operator Type: Operator  
Owner/Op start date: 06/23/2010  
Owner/Op end date: Not reported

Handler Activities Summary:

U.S. importer of hazardous waste: No  
Mixed waste (haz. and radioactive): No  
Recycler of hazardous waste: No  
Transporter of hazardous waste: No  
Treater, storer or disposer of HW: No  
Underground injection activity: No  
On-site burner exemption: No  
Furnace exemption: No  
Used oil fuel burner: No  
Used oil processor: No  
Used oil refiner: No  
Used oil fuel marketer to burner: No  
Used oil Specification marketer: No  
Used oil transfer facility: No  
Used oil transporter: No

Universal Waste Summary:

Waste type: Batteries  
Accumulated waste on-site: No  
Generated waste on-site: Not reported

Waste type: Lamps  
Accumulated waste on-site: No  
Generated waste on-site: Not reported

Waste type: Pesticides  
Accumulated waste on-site: No  
Generated waste on-site: Not reported

Waste type: Thermostats  
Accumulated waste on-site: No  
Generated waste on-site: Not reported

. Waste code: D002  
. Waste name: CORROSIVE WASTE

Violation Status: No violations found

MAP FINDINGS  
FOCUS MAP 8

Map ID	Site	Database(s)	EPA ID Number
--------	------	-------------	---------------

154	<b>ANDREW CARNEGIE SCHOOL 6101 SOUTH DORCHESTER AVENUE CHICAGO, IL 60637</b>	<b>IL ENG CONTROLS IL SRP</b>	<b>S104562062 N/A</b>
-----	--	-----------------------------------	---------------------------

ENGINEERING CONTROLS:

Illinois Epa Id: 0316425044  
 NFR Letter: 09/26/2000  
 Date NFR Recorded: 11/06/2000  
 Comprehensive / Focused: Comprehensive  
 Remediation Applicant Name: Timothy Martin  
 RA Company: Chicago Public Schools  
 RA Address: 125 South Clark Street  
 RA City,St,Zip: Chicago, IL 60603  
 Worker Caution: No  
 Acres: 0.34  
 Land Use: Residential or Industrial/Commercial  
 Ground Water Use Restriction: No  
 Highway Authority Agreement: No  
 Ordinance: No  
 Industrial - Commercial: No  
 Slab on Grade: No  
 BCT: No  
 Building Slab: No  
 Asphalt Used: No  
 Concrete Used: No  
 Clean Soil 3ft: No  
 Clean Soil 10ft: No  
 Alternate Barrier: Yes

SRP:

IL EPA Id: 0316425044  
 US EPA Id: IL0000637314  
 Longitude: -87.591175  
 Latitude: 41.784073  
 Contact Name: Timothy Martin  
 Contact Address: 125 South Clark Street  
 Contact City,St,Zip: Chicago, IL 60603  
 Contact Phone: (773) 553-2900  
 Date Enrolled: 06/02/2000  
 Point Of Contact: Erin E. Curley  
 Consultant Company: Midwest Engineering Services, Inc.  
 Consultant Address: 4243 West 166th Street  
 Consultant City,St,Zip: Oak Forest, IL 60452  
 Consultant Phone: (708) 535-9981  
 Proj Mgr Assigned: Not assigned  
 Sec. 4 Letter Date: Not reported  
 Active: No  
 No Further Remediation Letter Dt: 09/26/2000  
 Remediation Applicant Co: Chicago Public Schools  
 Effective: True  
 Remediation Applicant Name: Timothy Martin  
 Remediation Applicant Company: Chicago Public Schools  
 Remediation Applicant Address: 125 South Clark Street  
 Remediation Applicant City,St,Zip: Chicago, IL 60603  
 Illinois EPA: 0316425044  
 Site Name: Andrew Carnegie School  
 NFR Letter: 2000-09-26  
 NFR Letter Date Recorded: 2000-11-06  
 Comprehensive/Focused: Comprehensive

MAP FINDINGS  
FOCUS MAP 8

Map ID      Site      Database(s)      EPA ID Number

---

**ANDREW CARNEGIE SCHOOL (Continued)**

**S104562062**

Worker Caution:            No  
 Acres:                        0.34  
 Land Use:                    Residential or Industrial/Commercial  
 Ground Water Use Restriction:    No  
 Highway Authority Agreement:    No  
 Ordinance:                 No  
 Industrial - Commercial:        No  
 Slab on Grade:                No  
 BCT:                         No  
 Building Slab:                No  
 Asphalt Used:                No  
 Concrete Used:                No  
 Clean Soil 3ft:                No  
 Clean Soil 10ft:                No  
 Alternate Barrier:                Yes

154

**AIR COOLED MOTORS  
6100 S BLACKSTONE AVE  
CHICAGO, IL**

**EDR Hist Auto    1009075377  
N/A**

EDR Historical Auto Stations:

Name:                        AIR COOLED MOTORS  
 Year:                         2003  
 Type:                         AUTOMOBILE REPAIR AND SERVICE

Name:                        AIR COOLED MOTORS  
 Year:                         1999  
 Address:                     6100 S BLACKSTONE AVE

Name:                        AIR COOLED MOTORS  
 Year:                         2000  
 Address:                     6100 S BLACKSTONE AVE

Name:                        AIR COOLED MOTORS  
 Year:                         2001  
 Address:                     6100 S BLACKSTONE AVE

Name:                        AIR COOLED MOTORS  
 Year:                         2003  
 Address:                     6100 S BLACKSTONE AVE

Name:                        AIR COOLED MOTORS  
 Year:                         2004  
 Address:                     6100 S BLACKSTONE AVE

Name:                        AIR COOLED MOTORS  
 Year:                         2005  
 Address:                     6100 S BLACKSTONE AVE

Name:                        AIR COOLED MOTORS  
 Year:                         2006  
 Address:                     6100 S BLACKSTONE AVE

Name:                        AIR COOLED MOTORS  
 Year:                         2007  
 Address:                     6100 S BLACKSTONE AVE

MAP FINDINGS  
FOCUS MAP 8

Map ID	Site	Database(s)	EPA ID Number
	<b>AIR COOLED MOTORS (Continued)</b>		<b>1009075377</b>
	Name: AIR COOLED MOTORS Year: 2008 Address: 6100 S BLACKSTONE AVE		
	Name: AIR COOLED MOTORS Year: 2009 Address: 6100 S BLACKSTONE AVE		
	Name: EXPERIMENTAL STATION Year: 2011 Address: 6100 S BLACKSTONE AVE		
	Name: EXPERIMENTAL STATION Year: 2012 Address: 6100 S BLACKSTONE AVE		
<b>154</b>	<b>MARVEL HAND LAUNDRY 6119 DORCHESTER AV CHICAGO, IL</b>	<b>EDR Hist Cleaner</b>	<b>1009210821 N/A</b>
	EDR Historical Cleaners: Name: RHODES ARTHUR S Year: 1923 Type: LAUNDRIES		
	Name: MARVEL HAND LAUNDRY Year: 1923 Type: LAUNDRIES		
<b>154</b>	<b>CARNEGIE ANDREW 1414 E 61ST PL CHICAGO, IL 60637</b>	<b>RCRA-CESQG</b>	<b>1000907403 IL0000637314</b>
	RCRA-CESQG: Date form received by agency: 07/30/2009 Facility name: CARNEGIE ANDREW Facility address: 1414 E 61ST PL CHICAGO, IL 60637 EPA ID: IL0000637314 Mailing address: 8501 W 191ST ST BOX 10 MOKENA, IL 60448 Contact: THOMAS CONNELLY Contact address: 8501 W 191ST ST BOX 10 MOKENA, IL 60448 Contact country: US Contact telephone: (773) 923-0202 Contact email: Not reported EPA Region: 05 Classification: Conditionally Exempt Small Quantity Generator Description: Handler: generates 100 kg or less of hazardous waste per calendar month, and accumulates 1000 kg or less of hazardous waste at any time; or generates 1 kg or less of acutely hazardous waste per calendar month, and accumulates at any time: 1 kg or less of acutely hazardous waste; or 100 kg or less of any residue or contaminated soil, waste or other debris resulting from the cleanup of a spill, into or on any land or water, of acutely hazardous waste; or generates 100 kg or less		



MAP FINDINGS  
FOCUS MAP 8

Map ID      Site      Database(s)      EPA ID Number

---

**CARNEGIE ANDREW (Continued)**

**1000907403**

of any residue or contaminated soil, waste or other debris resulting from the cleanup of a spill, into or on any land or water, of acutely hazardous waste during any calendar month, and accumulates at any time: 1 kg or less of acutely hazardous waste; or 100 kg or less of any residue or contaminated soil, waste or other debris resulting from the cleanup of a spill, into or on any land or water, of acutely hazardous waste

Owner/Operator Summary:

Owner/operator name: CHICAGO PUBLIC SCHOOLS  
Owner/operator address: 1819 W PERSHING RD 6WW  
CHICAGO, IL 60609  
Owner/operator country: Not reported  
Owner/operator telephone: (773) 535-7038  
Legal status: Municipal  
Owner/Operator Type: Owner  
Owner/Op start date: Not reported  
Owner/Op end date: Not reported

Handler Activities Summary:

U.S. importer of hazardous waste: No  
Mixed waste (haz. and radioactive): No  
Recycler of hazardous waste: No  
Transporter of hazardous waste: No  
Treater, storer or disposer of HW: No  
Underground injection activity: No  
On-site burner exemption: No  
Furnace exemption: No  
Used oil fuel burner: No  
Used oil processor: No  
User oil refiner: No  
Used oil fuel marketer to burner: No  
Used oil Specification marketer: No  
Used oil transfer facility: No  
Used oil transporter: No

. Waste code: D000  
. Waste name: Not Defined

. Waste code: D003  
. Waste name: REACTIVE WASTE

. Waste code: D006  
. Waste name: CADMIUM

. Waste code: D008  
. Waste name: LEAD

. Waste code: D009  
. Waste name: MERCURY

Historical Generators:

Date form received by agency: 10/15/1998  
Site name: CARNEGIE ANDREW  
Classification: Conditionally Exempt Small Quantity Generator

MAP FINDINGS  
FOCUS MAP 8

Map ID	Site	Database(s)	EPA ID Number
	<b>CARNEGIE ANDREW (Continued)</b>		<b>1000907403</b>
	. Waste code: D000		
	. Waste name: Not Defined		
	. Waste code: D003		
	. Waste name: REACTIVE WASTE		
	. Waste code: D006		
	. Waste name: CADMIUM		
	. Waste code: D008		
	. Waste name: LEAD		
	. Waste code: D009		
	. Waste name: MERCURY		
	. Waste code: X002		
	. Waste name: POLYCHLORINATED BIPHENOLS (PCBs)		
	Violation Status: No violations found		

154	<b>ANDREW CARNEGE ELEMENTARY SCHOOL</b> <b>1414 E 61ST PLACE</b> <b>CHICAGO, IL 60637</b>	<b>IL UST</b>	<b>U003853310</b> <b>N/A</b>
-----	---	---------------	---------------------------------

UST:

Facility ID: 2040927  
 Facility Status: EXEMPT  
**Facility Type: NONE**  
 Owner Id: U0024921  
 Owner Name: Chicago Public Bldg Comm  
 Owner Address: 50 W Washington Richard J. Daley Center, Suite 200  
 Owner City,St,Zip: Chicago, IL 99999

Tank Number: 1  
**Tank Status: Exempt from registration**  
 Tank Capacity: 3000  
 Tank Substance: Heating Oil  
 Last Used Date: 12/31/1973  
 OSFM First Notify Date: 8/28/2001  
 Red Tag Issue Date: Not reported  
 Install Date: Not reported  
**Green Tag Decal: Not reported**  
**Green Tag Issue Date: Not reported**  
**Green Tag Expire Date: Not reported**  
 Fee Due: Not reported  
 Motor Fuel Permit Inspection Date: Not reported  
 Motor Fuel Permit Expiration Date: Not reported  
 MOTOR FUEL TYPE: Not reported  
 Pending Nov: N  
 IEMA: Not reported  
 Equipment Type: Not reported  
 Equipment: Not reported  
 Last Passing Date: Not reported  
 Test Expire Date: Not reported

MAP FINDINGS  
FOCUS MAP 8

Map ID	Site	Database(s)	EPA ID Number
154	<p><b>MEYERS LOUIS E</b> <b>6121 DORCHESTER AV</b> <b>CHICAGO, IL</b></p> <p>EDR Historical Cleaners: Name: MEYERS LOUIS E Year: 1923 Type: CLEANERS AND DYERS CONTD</p>	EDR Hist Cleaner	1009211854 N/A
154	<p><b>GLADSTONE GARAGE</b> <b>1410 E 62D</b> <b>CHICAGO, IL</b></p> <p>EDR Historical Auto Stations: Name: GLADSTONE GARAGE Year: 1928 Type: AUTOMOBILE GARAGES</p>	EDR Hist Auto	1009105781 N/A
155	<p><b>BUTTER-LINDON APARTMENTS</b> <b>6146 S KENWOOD AVE</b> <b>CHICAGO, IL 60637</b></p> <p>UST: Facility ID: 2039289 Facility Status: CLOSED <b>Facility Type: RESIDENCE (NON-FARM)</b> Owner Id: U0029261 Owner Name: Woodlawn East Community &amp; Neighbors Inc Owner Address: 6450 s Stony Island Owner City,St,Zip: Chicago, IL 60637</p> <p>Tank Number: 1 <b>Tank Status: Removed</b> Tank Capacity: 2000 Tank Substance: Heating Oil Last Used Date: 7/1/1989 OSFM First Notify Date: Not reported Red Tag Issue Date: Not reported Install Date: Not reported <b>Green Tag Decal: Not reported</b> <b>Green Tag Issue Date: Not reported</b> <b>Green Tag Expire Date: Not reported</b> Fee Due: \$0.00 Motor Fuel Permit Inspection Date: Not reported Motor Fuel Permit Expiration Date: Not reported MOTOR FUEL TYPE: Not reported Pending Nov: N IEMA: Not reported Equipment Type: Not reported Equipment: Not reported Last Passing Date: Not reported Test Expire Date: Not reported</p>	IL UST	U003715130 N/A

MAP FINDINGS  
FOCUS MAP 8

Map ID	Site	Database(s)	EPA ID Number
156	<p><b>HYDE PARK CAREER ACADEMY</b>  <b>6220 S STONY ISLAND AVE</b>  <b>CHICAGO, IL 60637</b></p> <p>RCRA-CESQG:  Date form received by agency: 11/04/1998  Facility name: HYDE PARK CAREER ACADEMY  Facility address: 6220 S STONY ISLAND AVE  CHICAGO, IL 60637  EPA ID: ILR000057349  Mailing address: 8501 W 191ST ST BOX 10  MOKENA, IL 60448  Contact: THOMAS CONNELLY  Contact address: 8501 W 191ST ST BOX 10  MOKENA, IL 60448  Contact country: US  Contact telephone: (708) 923-0202  Contact email: Not reported  EPA Region: 05  Classification: Conditionally Exempt Small Quantity Generator  Description: Handler: generates 100 kg or less of hazardous waste per calendar month, and accumulates 1000 kg or less of hazardous waste at any time; or generates 1 kg or less of acutely hazardous waste per calendar month, and accumulates at any time: 1 kg or less of acutely hazardous waste; or 100 kg or less of any residue or contaminated soil, waste or other debris resulting from the cleanup of a spill, into or on any land or water, of acutely hazardous waste; or generates 100 kg or less of any residue or contaminated soil, waste or other debris resulting from the cleanup of a spill, into or on any land or water, of acutely hazardous waste during any calendar month, and accumulates at any time: 1 kg or less of acutely hazardous waste; or 100 kg or less of any residue or contaminated soil, waste or other debris resulting from the cleanup of a spill, into or on any land or water, of acutely hazardous waste</p> <p>Owner/Operator Summary:  Owner/operator name: CHGO PUBLIC SSCHOOLS  Owner/operator address: 1819 W PERSHING RD 6WW  CHICAGO, IL 60609  Owner/operator country: Not reported  Owner/operator telephone: (773) 535-7038  Legal status: District  Owner/Operator Type: Owner  Owner/Op start date: Not reported  Owner/Op end date: Not reported</p> <p>Handler Activities Summary:  U.S. importer of hazardous waste: No  Mixed waste (haz. and radioactive): No  Recycler of hazardous waste: No  Transporter of hazardous waste: No  Treater, storer or disposer of HW: No  Underground injection activity: No  On-site burner exemption: No  Furnace exemption: No  Used oil fuel burner: No  Used oil processor: No  User oil refiner: No</p>	RCRA-CESQG	1004696747 ILR000057349

MAP FINDINGS  
FOCUS MAP 8

Map ID	Site	Database(s)	EPA ID Number
--------	------	-------------	---------------

**HYDE PARK CAREER ACADEMY (Continued)**

**1004696747**

Used oil fuel marketer to burner: No  
 Used oil Specification marketer: No  
 Used oil transfer facility: No  
 Used oil transporter: No

. Waste code: D006  
 . Waste name: CADMIUM

. Waste code: D008  
 . Waste name: LEAD

. Waste code: D009  
 . Waste name: MERCURY

Violation Status: No violations found

156

**HYDE PARK ACADEMY  
6220 S. STONEY ISLAND  
CHICAGO, IL 60637**

**IL UST U003975112  
N/A**

UST:

Facility ID: 2042287  
 Facility Status: EXEMPT  
**Facility Type: NONE**  
 Owner Id: U0026761  
 Owner Name: Chicago Board of Education (CPS)  
 Owner Address: 125 S. Clark St. Suite 700  
 Owner City,St,Zip: Chicago, IL 60603

Tank Number: 1  
**Tank Status: Exempt from registration**  
 Tank Capacity: 8000  
 Tank Substance: Heating Oil  
 Last Used Date: 12/31/1973  
 OSFM First Notify Date: Not reported  
 Red Tag Issue Date: Not reported  
 Install Date: Not reported  
**Green Tag Decal: Not reported**  
**Green Tag Issue Date: Not reported**  
**Green Tag Expire Date: Not reported**  
 Fee Due: Not reported  
 Motor Fuel Permit Inspection Date: Not reported  
 Motor Fuel Permit Expiration Date: Not reported  
 MOTOR FUEL TYPE: Not reported  
 Pending Nov: N  
 IEMA: Not reported  
 Equipment Type: Not reported  
 Equipment: Not reported  
 Last Passing Date: Not reported  
 Test Expire Date: Not reported

MAP FINDINGS  
FOCUS MAP 8

Map ID	Site	Database(s)	EPA ID Number
157	<b>DORCHOSTER FILLING STA</b> <b>6245 DORCHESTER AV</b> <b>CHICAGO, IL</b>  EDR Historical Auto Stations: Name: DORCHOSTER FILLING STA Year: 1928 Type: GASOLINE AND OIL SERVICE STATIONS	EDR Hist Auto	1009095698 N/A
157	<b>PLOSZYNSKI ADOLPH</b> <b>6247 DORCHESTER AV</b> <b>CHICAGO, IL</b>  EDR Historical Cleaners: Name: PLOSZYNSKI ADOLPH Year: 1923 Type: CLEANERS AND DYERS CONTD  Name: PLOZYNSKI ADALBERT Year: 1928 Type: CLOTHES PRESSEERS AND CLEANERS	EDR Hist Cleaner	1009213557 N/A
157	<b>YOUNG JULIA M MRS</b> <b>6248 DORCHESTER AV</b> <b>CHICAGO, IL</b>  EDR Historical Cleaners: Name: YOUNG JULIA M MRS Year: 1923 Type: CLEANERS AND DYERS CONTD	EDR Hist Cleaner	1009212251 N/A
157	<b>BRITSAS GEO</b> <b>1374 1/2 E 63D</b> <b>CHICAGO, IL</b>  EDR Historical Cleaners: Name: BRITSAS GEO Year: 1928 Type: HAT CLEANERS AND BLOCKERS	EDR Hist Cleaner	1009200542 N/A
157	<b>BERGMANN BERNARD</b> <b>1383 E 63D</b> <b>CHICAGO, IL</b>  EDR Historical Cleaners: Name: BERGMANN BERNARD Year: 1928 Type: CLEANERS GARMENTS CURTAINS AND DRAPERIES	EDR Hist Cleaner	1009206309 N/A

MAP FINDINGS  
FOCUS MAP 8

Map ID	Site	Database(s)	EPA ID Number
157	<b>RATH CLEANING DYEING WORKS</b> 1351 E 63D CHICAGO, IL	EDR Hist Cleaner	1009211868 N/A
	EDR Historical Cleaners: Name: RATH CLEANING DYEING WORKS Year: 1923 Type: CLEANERS AND DYERS CONTD  Name: RATH CLEANING DYEING WORKS Year: 1928 Type: CLEANERS GARMENTS CURTAINS AND DRAPERIES		
157	<b>WARREN CHARLES G</b> 6311 DORCHESTER AV CHICAGO, IL	EDR Hist Cleaner	1009210610 N/A
	EDR Historical Cleaners: Name: WARREN CHARLES G Year: 1923 Type: CLEANERS AND DYERS CONTD  Name: GOODERE WALTER E Year: 1923 Type: CLEANERS AND DYERS		
157	<b>FUNG SAML</b> 6313 DORCHESTER AV CHICAGO, IL	EDR Hist Cleaner	1009201511 N/A
	EDR Historical Cleaners: Name: FUNG SAML Year: 1928 Type: LAUNDRIES CHINESE		
157	<b>DORCHESTER AND SIXTY THIRD ST GARAGE</b> 6324 DORCHESTER AV CHICAGO, IL	EDR Hist Auto	1009104057 N/A
	EDR Historical Auto Stations: Name: DORCHESTER AND SIXTY THIRD ST GARAGE Year: 1928 Type: AUTOMOBILE GARAGES		
157	<b>JACKSON PARK LAUNDRY</b> 6328 DORCHESTER AV CHICAGO, IL	EDR Hist Cleaner	1009198742 N/A
	EDR Historical Cleaners: Name: JACKSON PARK LAUNDRY Year: 1923 Type: LAUNDRIES  Name: JACKSON PARK LAUNDRY Year: 1928		

MAP FINDINGS  
FOCUS MAP 8

Map ID	Site	Database(s)	EPA ID Number
	<b>JACKSON PARK LAUNDRY (Continued)</b> Type: LAUNDRIES STEAM		1009198742
157	<b>BLACK WM E CO</b> <b>6330 DORCHESTER</b> <b>CHICAGO, IL</b>  EDR Historical Cleaners: Name: BLACK WM E CO Year: 1928 Type: CLOTHES PRESSERS AND CLEANERS	EDR Hist Cleaner	1009204859 N/A
157	<b>BLACK WM E</b> <b>6330 DORCHESTER AV</b> <b>CHICAGO, IL</b>  EDR Historical Cleaners: Name: BLACK WM E Year: 1923 Type: CLEANERS AND DYERS  Name: BLACK WM E Year: 1928 Type: CLEANERS GARMENTS CURTAINS AND DRAPERIES	EDR Hist Cleaner	1009210906 N/A
157	<b>BLACK WM E CO</b> <b>6330 6338 DORCHESTER AV</b> <b>CHICAGO, IL</b>  EDR Historical Cleaners: Name: BLACK WM E CO Year: 1928 Type: CLEANERS AND DYERS	EDR Hist Cleaner	1009205877 N/A
157	<b>GLOVER ALFRED G</b> <b>6340 DORCHESTER AV</b> <b>CHICAGO, IL</b>  EDR Historical Auto Stations: Name: GLOVER ALFRED G Year: 1923 Type: AUTOMOBILE GARAGES  Name: WOODLAWN PARK GARAGE Year: 1928 Type: AUTOMOBILE GARAGES	EDR Hist Auto	1009105921 N/A



MAP FINDINGS  
FOCUS MAP 8

Map ID	Site	Database(s)	EPA ID Number
157	<b>WOODLAWN FILLING STA</b> <b>6357 DORCHESTER AV</b> <b>CHICAGO, IL</b>  EDR Historical Auto Stations: Name: WOODLAWN FILLING STA Year: 1928 Type: GASOLINE AND OIL SERVICE STATIONS	EDR Hist Auto	1009096334 N/A
157	<b>MOYS HAND LAUNDRY</b> <b>1432 E 64TH</b> <b>CHICAGO, IL</b>  EDR Historical Cleaners: Name: MOYS HAND LAUNDRY Year: 1928 Type: LAUNDRIES CHINESE	EDR Hist Cleaner	1009199499 N/A
157	<b>ARONSON CLEANING DVEING WKS</b> <b>1434 E 64TH</b> <b>CHICAGO, IL</b>  EDR Historical Cleaners: Name: CENTRAL CLEANERS Year: 1923 Type: CLEANERS AND DYERS  Name: ARONSON CLEANING DVEING WKS Year: 1928 Type: CLEANERS GARMENTS CURTAINS AND DRAPERIES	EDR Hist Cleaner	1009203776 N/A
157	<b>BLACKSTONE LAUNDRY CO</b> <b>1459 E 64TH</b> <b>CHICAGO, IL</b>  EDR Historical Cleaners: Name: BLACKSTONE LAUNDRY CO Year: 1928 Type: LAUNDRIES STEAM	EDR Hist Cleaner	1009201796 N/A
158	<b>U.S. ARMY CORP OF ENGINEERS</b> <b>JACKSON PARK, HAYES AVENUE</b> <b>CHICAGO, IL 60631</b>  LUST: Incident Num: 20020872 IL EPA Id: 0316415028 Product: Fuel Oil IEMA Date: 06/18/2002 Project Manager: NOT ASSIGNED Project Manager Phone: Not reported Email: Not reported PRP Name: U.S. Army Corp of Engineers PRP Contact: Cynthia A. Ries PRP Address: 600 Dr. Martin Luther King Place	IL LUST	S105537756 N/A

MAP FINDINGS  
FOCUS MAP 8

Map ID	Site	Database(s)	EPA ID Number
--------	------	-------------	---------------

**U.S. ARMY CORP OF ENGINEERS (Continued)**

**S105537756**

PRP City,St,Zip: Louisville, KY 40202-2232  
 PRP Phone: 5023156347  
 Site Classification: Not reported  
 Section 57.5(g) Letter: 732  
 Date Section 57.5(g) Letter: Not reported  
 Non LUST Determination Letter: Not reported  
 20 Report Received: 07/08/2002  
 45 Report Received: 08/01/2002  
**NFA/NFR Letter: 11/17/2003**  
 NFR Date Recorded: 01/05/2004

Incident Num: 20021756  
 IL EPA Id: 0316415028  
 Product: Other Petroleum  
 IEMA Date: 12/06/2002  
 Project Manager: Not reported  
 Project Manager Phone: Not reported  
 Email: Not reported  
 PRP Name: U.S. Army Corp of Engineers  
 PRP Contact: Cindy Ries  
 PRP Address: 600 Martin Luther King Place, Rm. 921  
 PRP City,St,Zip: Louisville, KY 40202-2232  
 PRP Phone: 5023156347  
 Site Classification: Not reported  
 Section 57.5(g) Letter: P.A.  
 Date Section 57.5(g) Letter: Not reported  
 Non LUST Determination Letter: 2005-01-27  
 20 Report Received: 12/19/2002  
 45 Report Received: 01/22/2003  
**NFA/NFR Letter: Not reported**  
 NFR Date Recorded: Not reported

158

**JACKSON PARK SER YARD**  
**1625 E 63RD ST & S STONY ISLAND**  
**CHICAGO, IL 60637**

**IL UST U001142241**  
**N/A**

UST:  
 Facility ID: 2020366  
 Facility Status: CLOSED  
**Facility Type: NONE**  
 Owner Id: U0002888  
 Owner Name: Chicago Park District  
 Owner Address: 541 North Fairbanks Court  
 Owner City,St,Zip: Chicago, IL 60611

Tank Number: 1  
**Tank Status: Removed**  
 Tank Capacity: 1500  
 Tank Substance: Gasoline  
 Last Used Date: 12/1/1980  
 OSFM First Notify Date: 5/4/1986  
 Red Tag Issue Date: Not reported  
 Install Date: Not reported  
**Green Tag Decal: Not reported**  
**Green Tag Issue Date: Not reported**  
**Green Tag Expire Date: Not reported**  
 Fee Due: Not reported  
 Motor Fuel Permit Inspection Date: Not reported

MAP FINDINGS  
FOCUS MAP 8

Map ID	Site	Database(s)	EPA ID Number
--------	------	-------------	---------------

**JACKSON PARK SER YARD (Continued)**

**U001142241**

Motor Fuel Permit Expiration Date: Not reported  
MOTOR FUEL TYPE: Not reported  
Pending Nov: N  
IEMA: Not reported  
Equipment Type: Not reported  
Equipment: Not reported  
Last Passing Date: Not reported  
Test Expire Date: Not reported

Tank Number: 2  
**Tank Status: Exempt from registration**  
Tank Capacity: 1500  
Tank Substance: Gasoline  
Last Used Date: 12/1/1973  
OSFM First Notify Date: 10/17/1988  
Red Tag Issue Date: Not reported  
Install Date: Not reported  
**Green Tag Decal: Not reported**  
**Green Tag Issue Date: Not reported**  
**Green Tag Expire Date: Not reported**  
Fee Due: Not reported  
Motor Fuel Permit Inspection Date: Not reported  
Motor Fuel Permit Expiration Date: Not reported  
MOTOR FUEL TYPE: Not reported  
Pending Nov: N  
IEMA: Not reported  
Equipment Type: Not reported  
Equipment: Not reported  
Last Passing Date: Not reported  
Test Expire Date: Not reported

**158 IL EPA CHICAGO HHW SO SITE  
6330 S STONY ISLAND B  
CHICAGO, IL 60049**

**RCRA-SQG 1000824949  
FINDS ILD984913327**

RCRA-SQG:

Date form received by agency: 03/05/1993  
Facility name: IL EPA CHICAGO HHW SO SITE  
Facility address: 6330 S STONY ISLAND B  
CHICAGO, IL 60049  
EPA ID: ILD984913327  
Mailing address: 2200 CHURCHILL RD  
SPRINGFEIDL, IL 62794  
Contact: DAVID WALTERS  
Contact address: 2200 CHURCHILL RD  
SPRINGFEIDL, IL 62794  
Contact country: US  
Contact telephone: (217) 785-8604  
Contact email: Not reported  
EPA Region: 05  
Classification: Small Small Quantity Generator  
Description: Handler: generates more than 100 and less than 1000 kg of hazardous waste during any calendar month and accumulates less than 6000 kg of hazardous waste at any time; or generates 100 kg or less of hazardous waste during any calendar month, and accumulates more than 1000 kg of hazardous waste at any time

MAP FINDINGS  
FOCUS MAP 8

Map ID Site Database(s) EPA ID Number

**IL EPA CHICAGO HHW SO SITE (Continued)**

**1000824949**

Owner/Operator Summary:

Owner/operator name: ILL EPA  
Owner/operator address: 2200 CHURCHILL RD  
SPRINGFIELD, IL 62794  
Owner/operator country: Not reported  
Owner/operator telephone: (312) 667-0900  
Legal status: State  
Owner/Operator Type: Owner  
Owner/Op start date: Not reported  
Owner/Op end date: Not reported

Handler Activities Summary:

U.S. importer of hazardous waste: No  
Mixed waste (haz. and radioactive): No  
Recycler of hazardous waste: No  
Transporter of hazardous waste: No  
Treater, storer or disposer of HW: No  
Underground injection activity: No  
On-site burner exemption: No  
Furnace exemption: No  
Used oil fuel burner: No  
Used oil processor: No  
User oil refiner: No  
Used oil fuel marketer to burner: No  
Used oil Specification marketer: No  
Used oil transfer facility: No  
Used oil transporter: No

. Waste code: D000  
. Waste name: Not Defined  
  
. Waste code: D001  
. Waste name: IGNITABLE WASTE  
  
. Waste code: D002  
. Waste name: CORROSIVE WASTE  
  
. Waste code: D003  
. Waste name: REACTIVE WASTE

Violation Status: No violations found

FINDS:

Registry ID: 110009381481

Environmental Interest/Information System

RCRAInfo is a national information system that supports the Resource Conservation and Recovery Act (RCRA) program through the tracking of events and activities related to facilities that generate, transport, and treat, store, or dispose of hazardous waste. RCRAInfo allows RCRA program staff to track the notification, permit, compliance, and corrective action activities required under RCRA.

MAP FINDINGS  
FOCUS MAP 8

Map ID	Site	Database(s)	EPA ID Number
159	<b>FORMER ACE HARDWARE</b> <b>1320 E 63RD ST</b> <b>CHICAGO, IL 60637</b>	IL UST	U003152166 N/A
	UST: Facility ID: 2035250 Facility Status: CLOSED <b>Facility Type: COMMERCIAL / RETAIL</b> Owner Id: U0025059 Owner Name: 1St Natl Bank Of Il Trust 3738 Owner Address: 654 Torrence Ave Porter Ace Hardware Owner City,St,Zip: Calumet City, IL 60409  Tank Number: 1 <b>Tank Status: Abandoned in place</b> Tank Capacity: 500 Tank Substance: Kerosene Last Used Date: 5/1/1996 OSFM First Notify Date: 8/13/1996 Red Tag Issue Date: Not reported Install Date: Not reported <b>Green Tag Decal: Not reported</b> <b>Green Tag Issue Date: Not reported</b> <b>Green Tag Expire Date: Not reported</b> Fee Due: \$0.00 Motor Fuel Permit Inspection Date: Not reported Motor Fuel Permit Expiration Date: Not reported MOTOR FUEL TYPE: Not reported Pending Nov: N IEMA: Not reported Equipment Type: Not reported Equipment: Not reported Last Passing Date: Not reported Test Expire Date: Not reported  Tank Number: 2 <b>Tank Status: Removed</b> Tank Capacity: 1500 Tank Substance: Heating Oil Last Used Date: Not reported OSFM First Notify Date: Not reported Red Tag Issue Date: Not reported Install Date: Not reported <b>Green Tag Decal: Not reported</b> <b>Green Tag Issue Date: Not reported</b> <b>Green Tag Expire Date: Not reported</b> Fee Due: \$0.00 Motor Fuel Permit Inspection Date: Not reported Motor Fuel Permit Expiration Date: Not reported MOTOR FUEL TYPE: Not reported Pending Nov: N IEMA: Not reported Equipment Type: Not reported Equipment: Not reported Last Passing Date: Not reported Test Expire Date: Not reported		

MAP FINDINGS  
FOCUS MAP 8

Map ID	Site	Database(s)	EPA ID Number
159	<b>1320 EAST 63RD STREET</b> <b>1320-1328 EAST 63RD STREET</b> <b>CHICAGO, IL 60637</b>	IL SRP	S104562061 N/A
	SRP: IL EPA Id: 0316415025 US EPA Id: Not reported Longitude: -87.593899 Latitude: 41.780891 Contact Name: Kimberly Worthington Contact Address: 30 North LaSalle Street Contact City,St,Zip: Chicago, IL 60602 Contact Phone: (312) 744-4034 Date Enrolled: 07/31/2000 Point Of Contact: Anthony Negri, P.E. Consultant Company: Carnow, Conibear & Associates, Ltd. Consultant Address: 600 West Van Buren Street Consultant City,St,Zip: Chicago, IL 60607 Consultant Phone: (312) 762-2908 Proj Mgr Assigned: Tammy Smith Sec. 4 Letter Date: Not reported Active: No No Further Remediation Letter Dt: 03/26/2003 Remediation Applicant Co: City of Chicago, Department of Environment Effective: True Remediation Applicant Name: Kimberly Worthington Remediation Applicant Company: City of Chicago Department of Environment Remediation Applicant Address: 30 North LaSalle Street Remediation Applicant City,St,Zip: Chicago, IL 60602 Illinois EPA: 0316415025 Site Name: 1320 East 63rd Street NFR Letter: 2003-03-26 NFR Letter Date Recorded: 2003-04-14 Comprehensive/Focused: Comprehensive Worker Caution: No Acres: 1.14 Land Use: Residential or Industrial/Commercial Ground Water Use Restriction: No Highway Authority Agreement: No Ordinance: No Industrial - Commercial: No Slab on Grade: No BCT: No Building Slab: No Asphalt Used: No Concrete Used: No Clean Soil 3ft: No Clean Soil 10ft: No Alternate Barrier: No		

MAP FINDINGS  
FOCUS MAP 8

Map ID	Site	Database(s)	EPA ID Number
160	<b>COLUMBIA POINTE</b> <b>1201-1327 EAST 63RD STREET</b> <b>CHICAGO, IL 60637</b>	IL SRP	S105521116 N/A
	SRP: IL EPA Id: 0316415030 US EPA Id: Not reported Longitude: -87.595651 Latitude: 41.780102 Contact Name: Kimberly Worthington Contact Address: 30 North LaSalle Street Contact City,St,Zip: Chicago, IL 60602 Contact Phone: (312) 744-4034 Date Enrolled: 07/17/2002 Point Of Contact: David J. Kedrowski Consultant Company: Carnow, Conibear & Associates, Ltd. Consultant Address: 600 West Van Buren Street Consultant City,St,Zip: Chicago, IL 60607 Consultant Phone: (312) 762-2908 Proj Mgr Assigned: Russell Irwin Sec. 4 Letter Date: Not reported Active: No No Further Remediation Letter Dt: Not reported Remediation Applicant Co: City of Chicago, Department of Environment Effective: False Remediation Applicant Name: Not reported Remediation Applicant Company: Not reported Remediation Applicant Address: Not reported Remediation Applicant City,St,Zip: Not reported Illinois EPA: Not reported Site Name: Not reported NFR Letter: Not reported NFR Letter Date Recorded: Not reported Comprehensive/Focused: Not reported Worker Caution: Not reported Acres: Not reported Land Use: Not reported Ground Water Use Restriction: Not reported Highway Authority Agreement: Not reported Ordinance: Not reported Industrial - Commercial: Not reported Slab on Grade: Not reported BCT: Not reported Building Slab: Not reported Asphalt Used: Not reported Concrete Used: Not reported Clean Soil 3ft: Not reported Clean Soil 10ft: Not reported Alternate Barrier: Not reported		

MAP FINDINGS  
FOCUS MAP 8

Map ID	Site	Database(s)	EPA ID Number
161	<b>WADSWORTH CHILD PARENT CENTER 6407 S BLACKSTONE AVE CHICAGO, IL 60637</b>	<b>RCRA-CESQG FINDS</b>	<b>1004696977 ILR000061218</b>

RCRA-CESQG:

Date form received by agency: 02/08/1999  
 Facility name: WADSWORTH CHILD PARENT CENTER  
 Facility address: 6407 S BLACKSTONE AVE  
 CHICAGO, IL 60637  
 EPA ID: ILR000061218  
 Mailing address: 8501 W 191ST ST BOX 10  
 MOKENA, IL 60448  
 Contact: THOMAS CONNELLY  
 Contact address: 6407 S BLACKSTONE AVE  
 CHICAGO, IL 60637  
 Contact country: US  
 Contact telephone: (708) 923-0202  
 Contact email: Not reported  
 EPA Region: 05  
 Classification: Conditionally Exempt Small Quantity Generator  
 Description: Handler: generates 100 kg or less of hazardous waste per calendar month, and accumulates 1000 kg or less of hazardous waste at any time; or generates 1 kg or less of acutely hazardous waste per calendar month, and accumulates at any time: 1 kg or less of acutely hazardous waste; or 100 kg or less of any residue or contaminated soil, waste or other debris resulting from the cleanup of a spill, into or on any land or water, of acutely hazardous waste; or generates 100 kg or less of any residue or contaminated soil, waste or other debris resulting from the cleanup of a spill, into or on any land or water, of acutely hazardous waste during any calendar month, and accumulates at any time: 1 kg or less of acutely hazardous waste; or 100 kg or less of any residue or contaminated soil, waste or other debris resulting from the cleanup of a spill, into or on any land or water, of acutely hazardous waste

Owner/Operator Summary:

Owner/operator name: CHGO PUBLIC SCHOOLS  
 Owner/operator address: 1819 W PERSHING RD 6WW  
 CHICAGO, IL 60609  
 Owner/operator country: Not reported  
 Owner/operator telephone: (773) 535-7038  
 Legal status: District  
 Owner/Operator Type: Owner  
 Owner/Op start date: Not reported  
 Owner/Op end date: Not reported

Handler Activities Summary:

U.S. importer of hazardous waste: No  
 Mixed waste (haz. and radioactive): No  
 Recycler of hazardous waste: No  
 Transporter of hazardous waste: No  
 Treater, storer or disposer of HW: No  
 Underground injection activity: No  
 On-site burner exemption: No  
 Furnace exemption: No  
 Used oil fuel burner: No  
 Used oil processor: No  
 User oil refiner: No



MAP FINDINGS  
FOCUS MAP 8

Map ID	Site	Database(s)	EPA ID Number
--------	------	-------------	---------------

**WADSWORTH CHILD PARENT CENTER (Continued)**

**1004696977**

Used oil fuel marketer to burner: No  
 Used oil Specification marketer: No  
 Used oil transfer facility: No  
 Used oil transporter: No

. Waste code: D006  
 . Waste name: CADMIUM

. Waste code: D008  
 . Waste name: LEAD

. Waste code: D009  
 . Waste name: MERCURY

Violation Status: No violations found

**FINDS:**

Registry ID: 110003048782

**Environmental Interest/Information System**

RCRAInfo is a national information system that supports the Resource Conservation and Recovery Act (RCRA) program through the tracking of events and activities related to facilities that generate, transport, and treat, store, or dispose of hazardous waste. RCRAInfo allows RCRA program staff to track the notification, permit, compliance, and corrective action activities required under RCRA.

**162 WOODLAWN PARK II, LLC  
 6301 SOUTH GREENWOOD AVENUE  
 CHICAGO, IL 60637**

**IL SRP S108650037  
 N/A**

**SRP:**

IL EPA Id: 0316426027  
 US EPA Id: Not reported  
 Longitude: -87.598409  
 Latitude: 41.779911  
 Contact Name: James Loewenberg  
 Contact Address: 303 East Wacker Drive  
 Contact City,St,Zip: Chicago, IL 60601  
 Contact Phone: (312) 440-9600  
 Date Enrolled: 05/16/2007  
 Point Of Contact: Troy Woodke  
 Consultant Company: Pioneer Engineering & Environmental Services, Inc.  
 Consultant Address: 700 North Sacramento Boulevard  
 Consultant City,St,Zip: Chicago, IL 60612  
 Consultant Phone: (773) 722-9200  
 Proj Mgr Assigned: Todd Gross  
 Sec. 4 Letter Date: Not reported  
 Active: Yes  
 No Further Remediation Letter Dt: Not reported  
 Remediation Applicant Co: Woodlawn Park II, LLC  
 Effective: False  
 Remediation Applicant Name: Not reported  
 Remediation Applicant Company: Not reported  
 Remediation Applicant Address: Not reported  
 Remediation Applicant City,St,Zip: Not reported

MAP FINDINGS  
FOCUS MAP 8

Map ID      Site      Database(s)      EPA ID Number

---

**WOODLAWN PARK II, LLC (Continued)**

**S108650037**

Illinois EPA:                      Not reported  
 Site Name:                        Not reported  
 NFR Letter:                       Not reported  
 NFR Letter Date Recorded:      Not reported  
 Comprehensive/Focused:        Not reported  
 Worker Caution:                Not reported  
 Acres:                              Not reported  
 Land Use:                         Not reported  
 Ground Water Use Restriction:   Not reported  
 Highway Authority Agreement:   Not reported  
 Ordinance:                        Not reported  
 Industrial - Commercial:        Not reported  
 Slab on Grade:                  Not reported  
 BCT:                                Not reported  
 Building Slab:                    Not reported  
 Asphalt Used:                    Not reported  
 Concrete Used:                  Not reported  
 Clean Soil 3ft:                  Not reported  
 Clean Soil 10ft:                 Not reported  
 Alternate Barrier:                Not reported

IL EPA Id:                        0316426027  
 US EPA Id:                        Not reported  
 Longitude:                       -87.598409  
 Latitude:                         41.779911  
 Contact Name:                  James Loewenberg  
 Contact Address:                303 East Wacker Drive  
 Contact City,St,Zip:          Chicago, IL 60601  
 Contact Phone:                 (312) 440-9600  
 Date Enrolled:                 05/16/2007  
 Point Of Contact:              Richard O'Brien, P.E.  
 Consultant Company:          Terracon Consultants, Inc.  
 Consultant Address:            650 West Lake Street  
 Consultant City,St,Zip:        Chicago, IL 60661  
 Consultant Phone:              (312) 575-0014  
 Proj Mgr Assigned:            Todd Gross  
 Sec. 4 Letter Date:            Not reported  
 Active:                            Yes  
 No Further Remediation Letter Dt:   Not reported  
 Remediation Applicant Co:      Woodlawn Park II, LLC  
 Effective:                        False  
 Remediation Applicant Name:   Not reported  
 Remediation Applicant Company:   Not reported  
 Remediation Applicant Address:   Not reported  
 Remediation Applicant City,St,Zip:   Not reported  
 Illinois EPA:                      Not reported  
 Site Name:                        Not reported  
 NFR Letter:                       Not reported  
 NFR Letter Date Recorded:      Not reported  
 Comprehensive/Focused:        Not reported  
 Worker Caution:                Not reported  
 Acres:                              Not reported  
 Land Use:                         Not reported  
 Ground Water Use Restriction:   Not reported  
 Highway Authority Agreement:   Not reported  
 Ordinance:                        Not reported

MAP FINDINGS  
FOCUS MAP 8

Map ID      Site      Database(s)      EPA ID Number

---

**WOODLAWN PARK II, LLC (Continued)**

**S108650037**

Industrial - Commercial:      Not reported  
 Slab on Grade:      Not reported  
 BCT:      Not reported  
 Building Slab:      Not reported  
 Asphalt Used:      Not reported  
 Concrete Used:      Not reported  
 Clean Soil 3ft:      Not reported  
 Clean Soil 10ft:      Not reported  
 Alternate Barrier:      Not reported

IL EPA Id:      0316426027  
 US EPA Id:      Not reported  
 Longitude:      -87.598409  
 Latitude:      41.779911  
 Contact Name:      Kim Taylor  
 Contact Address:      5801 South Ellis Avenue  
 Contact City,St,Zip:      Chicago, IL 60637  
 Contact Phone:      (773) 702-1234  
 Date Enrolled:      05/16/2007  
 Point Of Contact:      Troy Woodke  
 Consultant Company:      Pioneer Engineering & Environmental Services, Inc.  
 Consultant Address:      700 North Sacramento Boulevard  
 Consultant City,St,Zip:      Chicago, IL 60612  
 Consultant Phone:      (773) 722-9200  
 Proj Mgr Assigned:      Todd Gross  
 Sec. 4 Letter Date:      Not reported  
 Active:      Yes

No Further Remediation Letter Dt:      Not reported  
 Remediation Applicant Co:      The University of Chicago  
 Effective:      False  
 Remediation Applicant Name:      Not reported  
 Remediation Applicant Company:      Not reported  
 Remediation Applicant Address:      Not reported  
 Remediation Applicant City,St,Zip:      Not reported  
 Illinois EPA:      Not reported  
 Site Name:      Not reported  
 NFR Letter:      Not reported  
 NFR Letter Date Recorded:      Not reported  
 Comprehensive/Focused:      Not reported  
 Worker Caution:      Not reported  
 Acres:      Not reported  
 Land Use:      Not reported  
 Ground Water Use Restriction:      Not reported  
 Highway Authority Agreement:      Not reported  
 Ordinance:      Not reported  
 Industrial - Commercial:      Not reported  
 Slab on Grade:      Not reported  
 BCT:      Not reported  
 Building Slab:      Not reported  
 Asphalt Used:      Not reported  
 Concrete Used:      Not reported  
 Clean Soil 3ft:      Not reported  
 Clean Soil 10ft:      Not reported  
 Alternate Barrier:      Not reported

MAP FINDINGS  
FOCUS MAP 8

Map ID      Site      Database(s)      EPA ID Number

**WOODLAWN PARK II, LLC (Continued)**

**S108650037**

IL EPA Id: 0316426027  
 US EPA Id: Not reported  
 Longitude: -87.598409  
 Latitude: 41.779911  
 Contact Name: Kim Taylor  
 Contact Address: 5801 South Ellis Avenue  
 Contact City,St,Zip: Chicago, IL 60637  
 Contact Phone: (773) 702-1234  
 Date Enrolled: 05/16/2007  
 Point Of Contact: Richard O'Brien, P.E.  
 Consultant Company: Terracon Consultants, Inc.  
 Consultant Address: 650 West Lake Street  
 Consultant City,St,Zip: Chicago, IL 60661  
 Consultant Phone: (312) 575-0014  
 Proj Mgr Assigned: Todd Gross  
 Sec. 4 Letter Date: Not reported  
 Active: Yes  
 No Further Remediation Letter Dt: Not reported  
 Remediation Applicant Co: The University of Chicago  
 Effective: False  
 Remediation Applicant Name: Not reported  
 Remediation Applicant Company: Not reported  
 Remediation Applicant Address: Not reported  
 Remediation Applicant City,St,Zip: Not reported  
 Illinois EPA: Not reported  
 Site Name: Not reported  
 NFR Letter: Not reported  
 NFR Letter Date Recorded: Not reported  
 Comprehensive/Focused: Not reported  
 Worker Caution: Not reported  
 Acres: Not reported  
 Land Use: Not reported  
 Ground Water Use Restriction: Not reported  
 Highway Authority Agreement: Not reported  
 Ordinance: Not reported  
 Industrial - Commercial: Not reported  
 Slab on Grade: Not reported  
 BCT: Not reported  
 Building Slab: Not reported  
 Asphalt Used: Not reported  
 Concrete Used: Not reported  
 Clean Soil 3ft: Not reported  
 Clean Soil 10ft: Not reported  
 Alternate Barrier: Not reported

163

**CAMPBELL APTS IL 2-52  
 6360 SOUTH MINERVA  
 CHICAGO, IL 60637**

**IL LUST U000864921  
 IL UST N/A**

LUST:

Incident Num: 20040731  
 IL EPA Id: 0316426010  
 Product: Other Petroleum  
 IEMA Date: 05/21/2004  
 Project Manager: Zuehlke  
 Project Manager Phone: (217) 557-6937  
 Email: Wayne.Zuehlke@illinois.gov

MAP FINDINGS  
FOCUS MAP 8

Map ID Site Database(s) EPA ID Number

**CAMPBELL APTS IL 2-52 (Continued)**

**U000864921**

PRP Name: Not reported  
 PRP Contact: Not reported  
 PRP Address: Not reported  
 PRP City,St,Zip: Not reported  
 PRP Phone: Not reported  
 Site Classification: Not reported  
 Section 57.5(g) Letter: P.A.  
 Date Section 57.5(g) Letter: 07/16/2004  
 Non LUST Determination Letter: Not reported  
 20 Report Received: Not reported  
 45 Report Received: Not reported  
**NFA/NFR Letter: Not reported**  
 NFR Date Recorded: Not reported

UST:

Facility ID: 2030485  
 Facility Status: CLOSED  
**Facility Type: NONE**  
 Owner Id: U0002876  
 Owner Name: Chicago Housing Authority  
 Owner Address: 60 East Van Buren, 13th Floor  
 Owner City,St,Zip: Chicago, IL 60605

Tank Number: 1  
**Tank Status: Removed**  
 Tank Capacity: 15000  
 Tank Substance: Heating Oil  
 Last Used Date: 4/1/1980  
 OSFM First Notify Date: 6/26/1992  
 Red Tag Issue Date: Not reported  
 Install Date: Not reported  
**Green Tag Decal: Not reported**  
**Green Tag Issue Date: Not reported**  
**Green Tag Expire Date: Not reported**  
 Fee Due: \$0.00  
 Motor Fuel Permit Inspection Date: Not reported  
 Motor Fuel Permit Expiration Date: Not reported  
 MOTOR FUEL TYPE: Not reported  
 Pending Nov: N  
 IEMA: 04-0731  
 Equipment Type: Not reported  
 Equipment: Not reported  
 Last Passing Date: Not reported  
 Test Expire Date: Not reported

164

**CHICAGO PARK DIST JACKSON PK SVC YD  
 6401 S STONY ISLAND  
 CHICAGO, IL 60637**

**RCRA-SQG 1000166331  
 FINDS ILD984767541**

RCRA-SQG:

Date form received by agency: 11/07/1988  
 Facility name: CHICAGO PARK DIST JACKSON PK SVC YD  
 Facility address: 6401 S STONY ISLAND  
 CHICAGO, IL 60637  
 EPA ID: ILD984767541  
 Mailing address: 425 W MCFETRIDGE DR  
 CHICAGO, IL 60605

MAP FINDINGS  
FOCUS MAP 8

Map ID      Site      Database(s)      EPA ID Number

**CHICAGO PARK DIST JACKSON PK SVC YD (Continued)**

**1000166331**

Contact: RONALD DODD  
 Contact address: 425 W MCFETRIDGE DR  
 CHICAGO, IL 60605  
 Contact country: US  
 Contact telephone: (312) 294-7800  
 Contact email: Not reported  
 EPA Region: 05  
 Classification: Small Small Quantity Generator  
 Description: Handler: generates more than 100 and less than 1000 kg of hazardous waste during any calendar month and accumulates less than 6000 kg of hazardous waste at any time; or generates 100 kg or less of hazardous waste during any calendar month, and accumulates more than 1000 kg of hazardous waste at any time

Owner/Operator Summary:

Owner/operator name: NAME NOT REPORTED  
 Owner/operator address: ADDRESS NOT REPORTED  
 CITY NOT REPORTED, AK 99998  
 Owner/operator country: Not reported  
 Owner/operator telephone: (312) 555-1212  
 Legal status: Municipal  
 Owner/Operator Type: Operator  
 Owner/Op start date: Not reported  
 Owner/Op end date: Not reported

Owner/operator name: CHICAGO PARK DISTRICT  
 Owner/operator address: ADDRESS NOT REPORTED  
 CITY NOT REPORTED, AK 99998  
 Owner/operator country: Not reported  
 Owner/operator telephone: (312) 555-1212  
 Legal status: Municipal  
 Owner/Operator Type: Owner  
 Owner/Op start date: Not reported  
 Owner/Op end date: Not reported

Handler Activities Summary:

U.S. importer of hazardous waste: No  
 Mixed waste (haz. and radioactive): No  
 Recycler of hazardous waste: No  
 Transporter of hazardous waste: No  
 Treater, storer or disposer of HW: No  
 Underground injection activity: No  
 On-site burner exemption: No  
 Furnace exemption: No  
 Used oil fuel burner: No  
 Used oil processor: No  
 User oil refiner: No  
 Used oil fuel marketer to burner: No  
 Used oil Specification marketer: No  
 Used oil transfer facility: No  
 Used oil transporter: No

. Waste code: D001  
 . Waste name: IGNITABLE WASTE

Violation Status: No violations found

MAP FINDINGS  
FOCUS MAP 8

Map ID	Site	Database(s)	EPA ID Number
--------	------	-------------	---------------

**CHICAGO PARK DIST JACKSON PK SVC YD (Continued)**

**1000166331**

FINDS:

Registry ID: 110005868524

Environmental Interest/Information System

ACES (Illinois - Agency Compliance And Enforcement System) is the Illinois EPA Project to facilitate the permitting operations

RCRAInfo is a national information system that supports the Resource Conservation and Recovery Act (RCRA) program through the tracking of events and activities related to facilities that generate, transport, and treat, store, or dispose of hazardous waste. RCRAInfo allows RCRA program staff to track the notification, permit, compliance, and corrective action activities required under RCRA.

**164 JACKSON PARK FIELDHOUSE  
6401 S STONY ISLAND  
CHICAGO, IL 60637**

**IL UST U000791223  
N/A**

UST:

Facility ID: 2030886  
Facility Status: EXEMPT  
**Facility Type: OTHER SPECIAL SERVICE DISTRICT**  
Owner Id: U0002888  
Owner Name: Chicago Park District  
Owner Address: 541 North Fairbanks Court  
Owner City,St,Zip: Chicago, IL 60611

Tank Number: 1  
**Tank Status: Exempt from registration**  
Tank Capacity: 0  
Tank Substance: Heating Oil  
Last Used Date: 1/1/1973  
OSFM First Notify Date: 7/1/1992  
Red Tag Issue Date: Not reported  
Install Date: 1/1/1955  
**Green Tag Decal: Not reported**  
**Green Tag Issue Date: Not reported**  
**Green Tag Expire Date: Not reported**  
Fee Due: Not reported  
Motor Fuel Permit Inspection Date: Not reported  
Motor Fuel Permit Expiration Date: Not reported  
MOTOR FUEL TYPE: Not reported  
Pending Nov: N  
IEMA: Not reported  
Equipment Type: Not reported  
Equipment: Not reported  
Last Passing Date: Not reported  
Test Expire Date: Not reported

MAP FINDINGS  
FOCUS MAP 8

Map ID	Site	Database(s)	EPA ID Number
164	<p><b>NIKE C-41 JACKSON PARK</b>  <b>6401 S STONY ISLAND AVE</b>  <b>CHICAGO, IL 60637</b></p> <p>RCRA-SQG:  Date form received by agency: 03/19/2007  Facility name: NIKE C-41 JACKSON PARK  Facility address: 6401 S STONY ISLAND AVE  CHICAGO, IL 60637  EPA ID: ILR000145987  Contact: KIMBERLY S CAUDILL  Contact address: Not reported  Not reported  Contact country: US  Contact telephone: (865) 840-5560  Contact email: Not reported  EPA Region: 05  Classification: Small Small Quantity Generator  Description: Handler: generates more than 100 and less than 1000 kg of hazardous waste during any calendar month and accumulates less than 6000 kg of hazardous waste at any time; or generates 100 kg or less of hazardous waste during any calendar month, and accumulates more than 1000 kg of hazardous waste at any time</p> <p>Owner/Operator Summary:  Owner/operator name: CHICAGO PARK DISTRICT  Owner/operator address: Not reported  Not reported  Owner/operator country: Not reported  Owner/operator telephone: Not reported  Legal status: Municipal  Owner/Operator Type: Operator  Owner/Op start date: 01/01/1965  Owner/Op end date: Not reported</p> <p>Owner/operator name: CHICAGO PARK DISTRICT  Owner/operator address: Not reported  Not reported  Owner/operator country: Not reported  Owner/operator telephone: Not reported  Legal status: Municipal  Owner/Operator Type: Owner  Owner/Op start date: 01/01/1965  Owner/Op end date: Not reported</p> <p>Handler Activities Summary:  U.S. importer of hazardous waste: No  Mixed waste (haz. and radioactive): No  Recycler of hazardous waste: No  Transporter of hazardous waste: No  Treater, storer or disposer of HW: No  Underground injection activity: No  On-site burner exemption: No  Furnace exemption: No  Used oil fuel burner: No  Used oil processor: No  User oil refiner: No  Used oil fuel marketer to burner: No</p>	RCRA-SQG	1010317466 ILR000145987



MAP FINDINGS  
FOCUS MAP 8

Map ID	Site	Database(s)	EPA ID Number
	<b>NIKE C-41 JACKSON PARK (Continued)</b>		<b>1010317466</b>
	Used oil Specification marketer: No		
	Used oil transfer facility: No		
	Used oil transporter: No		
	. Waste code: D006		
	. Waste name: CADMIUM		
	. Waste code: D007		
	. Waste name: CHROMIUM		
	. Waste code: D008		
	. Waste name: LEAD		
	. Waste code: D009		
	. Waste name: MERCURY		
	Violation Status: No violations found		
<b>165</b>	<b>PARK CLEANERS DYERS</b> <b>1360 E 65TH</b> <b>CHICAGO, IL</b>	<b>EDR Hist Cleaner</b>	<b>1009204897</b> <b>N/A</b>
	EDR Historical Cleaners:		
	Name: PARK CLEANERS DYERS		
	Year: 1928		
	Type: CLEANERS GARMENTS CURTAINS AND DRAPERIES		
<b>166</b>	<b>FAST TRACK VENTURES</b> <b>6600 SOUTH STONY ISLAND AVENUE</b> <b>CHICAGO, IL 60637</b>	<b>IL LUST</b>	<b>S109550360</b> <b>N/A</b>
	LUST:		
	Incident Num: 20090286		
	IL EPA Id: 0316425019		
	Product: Gasoline		
	IEMA Date: 03/23/2009		
	Project Manager: Jones		
	Project Manager Phone: (217) 524-1253		
	Email: Steve.Jones@illinois.gov		
	PRP Name: Not reported		
	PRP Contact: Not reported		
	PRP Address: Not reported		
	PRP City,St,Zip: Not reported		
	PRP Phone: Not reported		
	Site Classification: Not reported		
	Section 57.5(g) Letter: 734		
	Date Section 57.5(g) Letter: Not reported		
	Non LUST Determination Letter: Not reported		
	20 Report Received: 04/13/2009		
	45 Report Received: 05/11/2009		
	<b>NFA/NFR Letter: 09/17/2013</b>		
	NFR Date Recorded: 11/19/2013		

MAP FINDINGS  
FOCUS MAP 8

Map ID	Site	Database(s)	EPA ID Number
167	<b>STAN S</b> <b>1353 E MARQUET</b> <b>CHICAGO, IL</b>  EDR Historical Cleaners: Name: STAN S Year: 1976 Type: CLEANERS AND DYERS	EDR Hist Cleaner	1009185583 N/A
168	<b>DORCHESTER AUTO REPAIR SHOP</b> <b>1403 E 66TH PL</b> <b>CHICAGO, IL</b>  EDR Historical Auto Stations: Name: DORCHESTER AUTO REPAIR SHOP Year: 1923 Type: AUTOMOBILE REPAIRING	EDR Hist Auto	1009116782 N/A
168	<b>DORCHESTER AUTO SERVICE</b> <b>6649 DORCHESTER</b> <b>CHICAGO, IL</b>  EDR Historical Auto Stations: Name: DORCHESTER AUTO SERVICE Year: 1928 Type: AUTOMOBILE REPAIRING	EDR Hist Auto	1009103460 N/A
168	<b>PUBLIC BUILDING COMMISSION OF CHICAGO</b> <b>NE CRNR 67TH STREET &amp; DORCHESTER AVENUE</b> <b>CHICAGO, IL 60637</b>  ENGINEERING CONTROLS: Illinois Epa Id: 0316415029 NFR Letter: 05/18/2010 Date NFR Recorded: 07/08/2010 Comprehensive / Focused: Comprehensive Remediation Applicant Name: Timothy McHugh RA Company: Public Building Commission of Chicago RA Address: 50 West Washington Street RA City,St,Zip: Chicago, IL 60602 Worker Caution: Yes Acres: 2 Land Use: Industrial/Commercial Ground Water Use Restriction: No Highway Authority Agreement: No Ordinance: Yes Industrial - Commercial: Yes Slab on Grade: No BCT: No Building Slab: Yes Asphalt Used: Yes Concrete Used: Yes Clean Soil 3ft: Yes Clean Soil 10ft: No Alternate Barrier: No	IL ENG CONTROLS IL INST CONTROL IL SRP	S106779145 N/A

MAP FINDINGS  
FOCUS MAP 8

Map ID	Site	Database(s)	EPA ID Number
--------	------	-------------	---------------

**PUBLIC BUILDING COMMISSION OF CHICAGO (Continued)**

**S106779145**

**IL INSTUTIONAL CONTROL:**

Illinois EPA Id: 0316415029  
 NFR Letter: 05/18/2010  
 Date NFR Recorded: 07/08/2010  
 Comprehensive / Focused: Comprehensive  
 Remediation Applicant Name: Timothy McHugh  
 RA Company: Public Building Commission of Chicago  
 RA Address: 50 West Washington Street  
 RA City,St,Zip: Chicago, IL 60602  
 Worker Caution: Yes  
 Acres: 2  
 Land Use: Industrial/Commercial  
 Ground Water Use Restriction: No  
 Highway Authority Agreement: No  
 Ordinance: Yes  
 Industrial - Commercial: Yes  
 Slab on Grade: No  
 BCT: No  
 Building Slab: Yes  
 Asphalt Used: Yes  
 Concrete Used: Yes  
 Clean Soil 3ft: Yes  
 Clean Soil 10ft: No  
 Alternate Barrier: No

**SRP:**

IL EPA Id: 0316415029  
 US EPA Id: Not reported  
 Longitude: -87.590324  
 Latitude: 41.773583  
 Contact Name: Timothy McHugh  
 Contact Address: 50 West Washington Street  
 Contact City,St,Zip: Chicago, IL 60602  
 Contact Phone: (312) 744-3090  
 Date Enrolled: 01/15/2002  
 Point Of Contact: Marcella Bondie Keenan  
 Consultant Company: Carnow, Conibear & Associates, Ltd.  
 Consultant Address: 600 West Van Buren Street  
 Consultant City,St,Zip: Chicago, IL 60607  
 Consultant Phone: (312) 762-2908  
 Proj Mgr Assigned: Ed Salch  
 Sec. 4 Letter Date: Not reported  
 Active: No  
 No Further Remediation Letter Dt: 05/18/2010  
 Remediation Applicant Co: Public Building Commission of Chicago  
 Effective: True  
 Remediation Applicant Name: Timothy McHugh  
 Remediation Applicant Company: Public Building Commission of Chicago  
 Remediation Applicant Address: 50 West Washington Street  
 Remediation Applicant City,St,Zip: Chicago, IL 60602  
 Illinois EPA: 0316415029  
 Site Name: Public Building Commission of Chicago  
 NFR Letter: 2010-05-18  
 NFR Letter Date Recorded: 2010-07-08  
 Comprehensive/Focused: Comprehensive  
 Worker Caution: Yes

MAP FINDINGS  
FOCUS MAP 8

Map ID	Site	Database(s)	EPA ID Number
--------	------	-------------	---------------

**PUBLIC BUILDING COMMISSION OF CHICAGO (Continued)**

**S106779145**

Acres:	2
Land Use:	Industrial/Commercial
Ground Water Use Restriction:	No
Highway Authority Agreement:	No
Ordinance:	Yes
Industrial - Commercial:	Yes
Slab on Grade:	No
BCT:	No
Building Slab:	Yes
Asphalt Used:	Yes
Concrete Used:	Yes
Clean Soil 3ft:	Yes
Clean Soil 10ft:	No
Alternate Barrier:	No

168	<b>MONARD CLEANERS AND LAUNDRY</b> 1412 E 67 CHICAGO, IL	EDR Hist Cleaner	1009183673 N/A
-----	--	------------------	-------------------

EDR Historical Cleaners:

Name:	MONARD CLNRS AND LNDRY
Year:	1981
Type:	DRAPERY AND CURTAIN CLEANERS
Name:	MONARD CLEANERS AND LAUNDRY
Year:	1981
Type:	CLEANERS

168	<b>ENGINE COMPANY #63</b> 1440 E 67TH ST THIRD PARTY REMOVAL CHICAGO, IL 60637	IL UST	U003865039 N/A
-----	--	--------	-------------------

UST:

Facility ID:	2041194
Facility Status:	EXEMPT
<b>Facility Type:</b>	<b>NONE</b>
Owner Id:	U0024921
Owner Name:	Chicago Public Bldg Comm
Owner Address:	50 W Washington Richard J. Daley Center, Suite 200
Owner City,St,Zip:	Chicago, IL 99999
Tank Number:	1
<b>Tank Status:</b>	<b>Exempt from registration</b>
Tank Capacity:	1000
Tank Substance:	Heating Oil
Last Used Date:	Not reported
OSFM First Notify Date:	Not reported
Red Tag Issue Date:	Not reported
Install Date:	Not reported
<b>Green Tag Decal:</b>	<b>Not reported</b>
<b>Green Tag Issue Date:</b>	<b>Not reported</b>
<b>Green Tag Expire Date:</b>	<b>Not reported</b>
Fee Due:	Not reported
Motor Fuel Permit Inspection Date:	Not reported
Motor Fuel Permit Expiration Date:	Not reported

MAP FINDINGS  
FOCUS MAP 8

Map ID	Site	Database(s)	EPA ID Number
--------	------	-------------	---------------

**ENGINE COMPANY #63 (Continued)**

**U003865039**

MOTOR FUEL TYPE:	Not reported
Pending Nov:	N
IEMA:	Not reported
Equipment Type:	Not reported
Equipment:	Not reported
Last Passing Date:	Not reported
Test Expire Date:	Not reported
Tank Number:	2
<b>Tank Status:</b>	<b>Does Not Exist</b>
Tank Capacity:	8000
Tank Substance:	Gasoline
Last Used Date:	Not reported
OSFM First Notify Date:	Not reported
Red Tag Issue Date:	Not reported
Install Date:	Not reported
<b>Green Tag Decal:</b>	<b>Not reported</b>
<b>Green Tag Issue Date:</b>	<b>Not reported</b>
<b>Green Tag Expire Date:</b>	<b>Not reported</b>
Fee Due:	Not reported
Motor Fuel Permit Inspection Date:	Not reported
Motor Fuel Permit Expiration Date:	Not reported
MOTOR FUEL TYPE:	Not reported
Pending Nov:	N
IEMA:	Not reported
Equipment Type:	Not reported
Equipment:	Not reported
Last Passing Date:	Not reported
Test Expire Date:	Not reported

168	<b>EILLIDS CHARLES</b> 1421 1/2 E 67TH CHICAGO, IL	EDR Hist Cleaner	1009213350 N/A
-----	--	------------------	-------------------

EDR Historical Cleaners:

Name:	EILLIDS CHARLES
Year:	1923
Type:	CLEANERS AND DYERS

168	<b>ELLIDS CHAS</b> 1421 E 67TH PL CHICAGO, IL	EDR Hist Cleaner	1009210943 N/A
-----	---	------------------	-------------------

EDR Historical Cleaners:

Name:	ELLIDS CHAS
Year:	1923
Type:	CARPET CLEANING WORKS

MAP FINDINGS  
FOCUS MAP 8

Map ID	Site	Database(s)	EPA ID Number
169	<b>CHICAGO PUBLIC SCHOOLS</b> <b>6650 SOUTH ELLIS AVENUE</b> <b>CHICAGO, IL 60637</b>	IL LUST	S109327778 N/A
	LUST: Incident Num: 20081467 IL EPA Id: 0316425056 Product: Other Petroleum IEMA Date: 09/25/2008 Project Manager: Not reported Project Manager Phone: Not reported Email: Not reported PRP Name: Not reported PRP Contact: Not reported PRP Address: Not reported PRP City,St,Zip: Not reported PRP Phone: Not reported Site Classification: Not reported Section 57.5(g) Letter: 734 Date Section 57.5(g) Letter: 12/16/2008 Non LUST Determination Letter: Not reported 20 Report Received: Not reported 45 Report Received: Not reported <b>NFA/NFR Letter: Not reported</b> NFR Date Recorded: Not reported		
170	<b>1ST NATIONAL BANK OF CHICAGO</b> <b>6650 STONEY ISLAND</b> <b>CHICAGO, IL 60637</b>	FINDS IL LUST	1008124444 N/A
	FINDS: Registry ID: 110018210915  Environmental Interest/Information System ACES (Illinois - Agency Compliance And Enforcement System) is the Illinois EPA Project to facilitate the permitting operations		
	LUST: Incident Num: 932804 IL EPA Id: 0316425037 Product: Fuel Oil IEMA Date: 10/22/1993 Project Manager: NOT ASSIGNED Project Manager Phone: Not reported Email: Not reported PRP Name: 1st National Bank of Chicago PRP Contact: Shelly Anderson PRP Address: 6650 Stoney Island PRP City,St,Zip: Chicago, IL 60637 PRP Phone: Not reported Site Classification: Not reported Section 57.5(g) Letter: 732 Date Section 57.5(g) Letter: Not reported Non LUST Determination Letter: Not reported 20 Report Received: Not reported 45 Report Received: Not reported <b>NFA/NFR Letter: Not reported</b>		

MAP FINDINGS  
FOCUS MAP 8

Map ID	Site	Database(s)	EPA ID Number
	<b>1ST NATIONAL BANK OF CHICAGO (Continued)</b> NFR Date Recorded: Not reported		1008124444
170	<b>1ST CHICAGO BLDG. CORP.</b> <b>67TH &amp; STONEY ISLAND AVE.</b> <b>CHICAGO, IL 60670</b> LUST: Incident Num: 931612 IL EPA Id: 0316425034 Product: Fuel Oil IEMA Date: 06/16/1993 Project Manager: Putrich Project Manager Phone: (217) 524-4827 Email: Steve.Putrich@illinois.gov PRP Name: 1st Chicago Bldg. Corp.. PRP Contact: Ed Connell PRP Address: 1 North Dearborn, 17th Fl. PRP City,St,Zip: Chicago, IL 60670 PRP Phone: Not reported Site Classification: Not reported Section 57.5(g) Letter: 731 Date Section 57.5(g) Letter: Not reported Non LUST Determination Letter: Not reported 20 Report Received: 07/30/1993 45 Report Received: 09/15/1993 <b>NFA/NFR Letter: Not reported</b> NFR Date Recorded: Not reported	IL LUST	S103687341 N/A
171	<b>TESLA ALTERNATIVE HIGH SCHOOL/NIKOLA</b> <b>6657 S KIMBARK AVE</b> <b>CHICAGO, IL 60637</b> RCRA-CESQG: Date form received by agency: 02/08/1999 Facility name: TESLA ALTERNATIVE HIGH SCHOOL/NIKOLA Facility address: 6657 S KIMBARK AVE CHICAGO, IL 60637 EPA ID: ILR000061366 Mailing address: 8501 W 191ST ST BOX 10 MOKENA, IL 60448 Contact: THOMAS CONNELLY Contact address: 8501 W 191ST ST BOX 10 MOKENA, IL 60448 Contact country: US Contact telephone: (708) 923-0202 Contact email: Not reported EPA Region: 05 Classification: Conditionally Exempt Small Quantity Generator Description: Handler: generates 100 kg or less of hazardous waste per calendar month, and accumulates 1000 kg or less of hazardous waste at any time; or generates 1 kg or less of acutely hazardous waste per calendar month, and accumulates at any time: 1 kg or less of acutely hazardous waste; or 100 kg or less of any residue or contaminated soil, waste or other debris resulting from the cleanup of a spill, into or on any land or water, of acutely hazardous waste; or generates 100 kg or less of any residue or contaminated soil, waste or other debris resulting	RCRA-CESQG	1004696992 ILR000061366

MAP FINDINGS  
FOCUS MAP 8

Map ID Site Database(s) EPA ID Number

**TESLA ALTERNATIVE HIGH SCHOOL/NIKOLA (Continued)**

**1004696992**

from the cleanup of a spill, into or on any land or water, of acutely hazardous waste during any calendar month, and accumulates at any time: 1 kg or less of acutely hazardous waste; or 100 kg or less of any residue or contaminated soil, waste or other debris resulting from the cleanup of a spill, into or on any land or water, of acutely hazardous waste

Owner/Operator Summary:

Owner/operator name: CHGO PUBLIC SCHOOLS 6WN  
 Owner/operator address: 1819 W PERSHING RD  
 CHICAGO, IL 60609  
 Owner/operator country: Not reported  
 Owner/operator telephone: (773) 535-7038  
 Legal status: District  
 Owner/Operator Type: Owner  
 Owner/Op start date: Not reported  
 Owner/Op end date: Not reported

Handler Activities Summary:

U.S. importer of hazardous waste: No  
 Mixed waste (haz. and radioactive): No  
 Recycler of hazardous waste: No  
 Transporter of hazardous waste: No  
 Treater, storer or disposer of HW: No  
 Underground injection activity: No  
 On-site burner exemption: No  
 Furnace exemption: No  
 Used oil fuel burner: No  
 Used oil processor: No  
 User oil refiner: No  
 Used oil fuel marketer to burner: No  
 Used oil Specification marketer: No  
 Used oil transfer facility: No  
 Used oil transporter: No

. Waste code: D006  
 . Waste name: CADMIUM

. Waste code: D008  
 . Waste name: LEAD

. Waste code: D009  
 . Waste name: MERCURY

Violation Status: No violations found

171

**TELSA SCHOOL MERCURY**  
**6657 S. KIMBARK AVE.**  
**CHICAGO, IL 60637**

**CERCLIS-NFRAP 1003073075**  
**ILN000508089**

CERCLIS-NFRAP:

Site ID: 0508089  
 Federal Facility: Not a Federal Facility  
 NPL Status: Not on the NPL  
 Non NPL Status: Removal Only Site (No Site Assessment Work Needed)

CERCLIS-NFRAP Assessment History:



MAP FINDINGS  
FOCUS MAP 8

Map ID	Site	Database(s)	EPA ID Number
--------	------	-------------	---------------

**TELSA SCHOOL MERCURY (Continued)**

**1003073075**

Action:	POTENTIALLY RESPONSIBLE PARTY EMERGENCY REMOVAL
Date Started:	12/03/99
Date Completed:	12/03/99
Priority Level:	Stabilized
Action:	ARCHIVE SITE
Date Started:	/ /
Date Completed:	07/07/05
Priority Level:	Not reported

172

**TARR SERV STA  
1344 E 67  
CHICAGO, IL**

**EDR Hist Auto**

**1009074562  
N/A**

EDR Historical Auto Stations:

Name:	TARR SERV STA
Year:	1981
Type:	SERVICE STATIONS GASOLINE AND OIL

173

**MAIN-TECH  
1550-1600 WESTERN DR  
WEST CHICAGO, IL 60185**

**IL LUST**

**IL UST**

**U001144464  
N/A**

LUST:

Incident Num:	902937
IL EPA Id:	0430905095
Product:	Fuel Oil
IEMA Date:	10/05/1990
Project Manager:	Hale
Project Manager Phone:	(217) 782-1803
Email:	Sam.Hale@illinois.gov
PRP Name:	Mail Tech
PRP Contact:	Michael Johnson
PRP Address:	1550-1600 Western Dr.
PRP City,St,Zip:	West Chicago, IL 60185
PRP Phone:	Not reported
Site Classification:	Not reported
Section 57.5(g) Letter:	731
Date Section 57.5(g) Letter:	Not reported
Non LUST Determination Letter:	Not reported
20 Report Received:	09/18/2003
45 Report Received:	09/18/2003
<b>NFA/NFR Letter:</b>	<b>02/09/2004</b>
NFR Date Recorded:	02/23/2004

UST:

Facility ID:	2026042
Facility Status:	CLOSED
<b>Facility Type:</b>	<b>NONE</b>
Owner Id:	U0000510
Owner Name:	American Natl Bank
Owner Address:	33 N Lasalle St Trust 106352-09
Owner City,St,Zip:	Chicago, IL 60690
Tank Number:	1
<b>Tank Status:</b>	<b>Removed</b>

MAP FINDINGS  
FOCUS MAP 8

Map ID Site Database(s) EPA ID Number

**MAIN-TECH (Continued)**

**U001144464**

Tank Capacity: 5000  
 Tank Substance: Diesel Fuel  
 Last Used Date: 6/1/1975  
 OSFM First Notify Date: 8/22/1990  
 Red Tag Issue Date: Not reported  
 Install Date: Not reported  
**Green Tag Decal: Not reported**  
**Green Tag Issue Date: Not reported**  
**Green Tag Expire Date: Not reported**  
 Fee Due: Not reported  
 Motor Fuel Permit Inspection Date: Not reported  
 Motor Fuel Permit Expiration Date: Not reported  
 MOTOR FUEL TYPE: Not reported  
 Pending Nov: N  
 IEMA: Not reported  
 Equipment Type: Not reported  
 Equipment: Not reported  
 Last Passing Date: Not reported  
 Test Expire Date: Not reported

Tank Number: 2  
**Tank Status: Removed**  
 Tank Capacity: 5000  
 Tank Substance: Diesel Fuel  
 Last Used Date: 6/1/1975  
 OSFM First Notify Date: 8/22/1990  
 Red Tag Issue Date: Not reported  
 Install Date: Not reported  
**Green Tag Decal: Not reported**  
**Green Tag Issue Date: Not reported**  
**Green Tag Expire Date: Not reported**  
 Fee Due: Not reported  
 Motor Fuel Permit Inspection Date: Not reported  
 Motor Fuel Permit Expiration Date: Not reported  
 MOTOR FUEL TYPE: Not reported  
 Pending Nov: N  
 IEMA: Not reported  
 Equipment Type: Not reported  
 Equipment: Not reported  
 Last Passing Date: Not reported  
 Test Expire Date: Not reported

174

**S & J PROPERTIES**  
**6800-6820 SOUTH STONY ISLAND AVENUE**  
**CHICAGO, IL 60609**

**IL ENG CONTROLS S108048346**  
**IL INST CONTROL N/A**  
**IL SRP**

ENGINEERING CONTROLS:

Illinois Epa Id: 0316616443  
 NFR Letter: 02/06/2007  
 Date NFR Recorded: 02/21/2007  
 Comprehensive / Focused: Focused  
 Remediation Applicant Name: James Park  
 RA Company: S & J Properties, Inc.  
 RA Address: 880 Woodstream Court  
 RA City,St,Zip: Lake Forest, IL 60609  
 Worker Caution: No  
 Acres: 0.83

MAP FINDINGS  
FOCUS MAP 8

Map ID      Site      Database(s)      EPA ID Number

---

**S & J PROPERTIES (Continued)**

**S108048346**

Land Use: Industrial/Commercial  
Ground Water Use Restriction: No  
Highway Authority Agreement: No  
Ordinance: Yes  
Industrial - Commercial: Yes  
Slab on Grade: No  
BCT: No  
Building Slab: No  
Asphalt Used: No  
Concrete Used: Yes  
Clean Soil 3ft: No  
Clean Soil 10ft: No  
Alternate Barrier: No

**IL INSTUTIONAL CONTROL:**

Illinois EPA Id: 0316616443  
NFR Letter: 02/06/2007  
Date NFR Recorded: 02/21/2007  
Comprehensive / Focused: Focused  
Remediation Applicant Name: James Park  
RA Company: S & J Properties, Inc.  
RA Address: 880 Woodstream Court  
RA City,St,Zip: Lake Forest, IL 60609  
Worker Caution: No  
Acres: 0.83  
Land Use: Industrial/Commercial  
Ground Water Use Restriction: No  
Highway Authority Agreement: No  
Ordinance: Yes  
Industrial - Commercial: Yes  
Slab on Grade: No  
BCT: No  
Building Slab: No  
Asphalt Used: No  
Concrete Used: Yes  
Clean Soil 3ft: No  
Clean Soil 10ft: No  
Alternate Barrier: No

**SRP:**

IL EPA Id: 0316616443  
US EPA Id: Not reported  
Longitude: -87.586722  
Latitude: 41.771016  
Contact Name: James Park  
Contact Address: 880 Woodstream Court  
Contact City,St,Zip: Lake Forest, IL 60609  
Contact Phone: (847) 477-8969  
Date Enrolled: 05/12/2006  
Point Of Contact: Yong H. Yu  
Consultant Company: Hydrodynamics Consultants, Inc.  
Consultant Address: 5403 Patton Drive  
Consultant City,St,Zip: Lisle, IL 60523  
Consultant Phone: (630) 724-0098  
Proj Mgr Assigned: Pratap Mehra  
Sec. 4 Letter Date: Not reported

MAP FINDINGS  
FOCUS MAP 8

Map ID	Site	Database(s)	EPA ID Number
--------	------	-------------	---------------

**S & J PROPERTIES (Continued)**

**S108048346**

Active: No  
 No Further Remediation Letter Dt: 02/06/2007  
 Remediation Applicant Co: S & J Properties, Inc.  
 Effective: True  
 Remediation Applicant Name: James Park  
 Remediation Applicant Company: S & J Properties, Inc.  
 Remediation Applicant Address: 880 Woodstream Court  
 Remediation Applicant City,St,Zip: Lake Forest, IL 60609  
 Illinois EPA: 0316616443  
 Site Name: S & J Properties  
 NFR Letter: 2007-02-06  
 NFR Letter Date Recorded: 2007-02-21  
 Comprehensive/Focused: Focused  
 Worker Caution: No  
 Acres: 0.83  
 Land Use: Industrial/Commercial  
 Ground Water Use Restriction: No  
 Highway Authority Agreement: No  
 Ordinance: Yes  
 Industrial - Commercial: Yes  
 Slab on Grade: No  
 BCT: No  
 Building Slab: No  
 Asphalt Used: No  
 Concrete Used: Yes  
 Clean Soil 3ft: No  
 Clean Soil 10ft: No  
 Alternate Barrier: No

175 **SIXTY EIGHTH STREET GARAGE CO INC**  
**6823 KENWOOD AV**  
**CHICAGO, IL**

**EDR Hist Auto 1009102985**  
**N/A**

EDR Historical Auto Stations:

Name: SIXTY EIGHTH STREET GARAGE CO INC  
 Year: 1928  
 Type: AUTOMOBILE GARAGES

175 **6838 S DORCHESTER AVE**  
**CHICAGO, IL 60637**

**EDR Hist Cleaner 1015087233**  
**N/A**

EDR Historical Cleaners:

Name: A 1 CARPET CLEANING SERVICE  
 Year: 1999  
 Address: 6838 S DORCHESTER AVE  
  
 Name: A 1 CARPET CLEANING SERVICE  
 Year: 2000  
 Address: 6838 S DORCHESTER AVE

MAP FINDINGS  
FOCUS MAP 8

Map ID	Site	Database(s)	EPA ID Number
175	<b>J &amp; W AUTO</b> <b>6841-97 S KENWOOD</b> <b>CHICAGO, IL 60637</b>	IL UST	U003769804 N/A
	UST: Facility ID: 2040494 Facility Status: EXEMPT <b>Facility Type: NONE</b> Owner Id: U0030144 Owner Name: James Williams Owner Address: 7655 S Michiugan Ave Owner City,St,Zip: Chicago, IL 60619		
	Tank Number: 1 <b>Tank Status: Exempt from registration</b> Tank Capacity: 4000 Tank Substance: Gasoline Last Used Date: 12/31/1973 OSFM First Notify Date: Not reported Red Tag Issue Date: Not reported Install Date: Not reported <b>Green Tag Decal: Not reported</b> <b>Green Tag Issue Date: Not reported</b> <b>Green Tag Expire Date: Not reported</b> Fee Due: Not reported Motor Fuel Permit Inspection Date: Not reported Motor Fuel Permit Expiration Date: Not reported MOTOR FUEL TYPE: Not reported Pending Nov: N IEMA: Not reported Equipment Type: Not reported Equipment: Not reported Last Passing Date: Not reported Test Expire Date: Not reported		
	Tank Number: 2 <b>Tank Status: Exempt from registration</b> Tank Capacity: 4000 Tank Substance: Gasoline Last Used Date: 12/31/1973 OSFM First Notify Date: Not reported Red Tag Issue Date: Not reported Install Date: Not reported <b>Green Tag Decal: Not reported</b> <b>Green Tag Issue Date: Not reported</b> <b>Green Tag Expire Date: Not reported</b> Fee Due: Not reported Motor Fuel Permit Inspection Date: Not reported Motor Fuel Permit Expiration Date: Not reported MOTOR FUEL TYPE: Not reported Pending Nov: N IEMA: Not reported Equipment Type: Not reported Equipment: Not reported Last Passing Date: Not reported Test Expire Date: Not reported		

MAP FINDINGS  
FOCUS MAP 8

Map ID Site Database(s) EPA ID Number

**J & W AUTO (Continued)**

**U003769804**

Tank Number: 3  
**Tank Status:** Exempt from registration  
 Tank Capacity: 4000  
 Tank Substance: Gasoline  
 Last Used Date: 12/31/1973  
 OSFM First Notify Date: Not reported  
 Red Tag Issue Date: Not reported  
 Install Date: Not reported  
**Green Tag Decal:** Not reported  
**Green Tag Issue Date:** Not reported  
**Green Tag Expire Date:** Not reported  
 Fee Due: Not reported  
 Motor Fuel Permit Inspection Date: Not reported  
 Motor Fuel Permit Expiration Date: Not reported  
 MOTOR FUEL TYPE: Not reported  
 Pending Nov: N  
 IEMA: Not reported  
 Equipment Type: Not reported  
 Equipment: Not reported  
 Last Passing Date: Not reported  
 Test Expire Date: Not reported

Tank Number: 4  
**Tank Status:** Exempt from registration  
 Tank Capacity: 1000  
 Tank Substance: Not reported  
 Last Used Date: 12/31/1973  
 OSFM First Notify Date: Not reported  
 Red Tag Issue Date: Not reported  
 Install Date: Not reported  
**Green Tag Decal:** Not reported  
**Green Tag Issue Date:** Not reported  
**Green Tag Expire Date:** Not reported  
 Fee Due: Not reported  
 Motor Fuel Permit Inspection Date: Not reported  
 Motor Fuel Permit Expiration Date: Not reported  
 MOTOR FUEL TYPE: Not reported  
 Pending Nov: N  
 IEMA: Not reported  
 Equipment Type: Not reported  
 Equipment: Not reported  
 Last Passing Date: Not reported  
 Test Expire Date: Not reported

Tank Number: 5  
**Tank Status:** Exempt from registration  
 Tank Capacity: 1000  
 Tank Substance: Not reported  
 Last Used Date: 12/31/1973  
 OSFM First Notify Date: Not reported  
 Red Tag Issue Date: Not reported  
 Install Date: Not reported  
**Green Tag Decal:** Not reported  
**Green Tag Issue Date:** Not reported  
**Green Tag Expire Date:** Not reported

MAP FINDINGS  
FOCUS MAP 8

Map ID	Site	Database(s)	EPA ID Number
--------	------	-------------	---------------

**J & W AUTO (Continued)**

**U003769804**

Fee Due:	Not reported
Motor Fuel Permit Inspection Date:	Not reported
Motor Fuel Permit Expiration Date:	Not reported
MOTOR FUEL TYPE:	Not reported
Pending Nov:	N
IEMA:	Not reported
Equipment Type:	Not reported
Equipment:	Not reported
Last Passing Date:	Not reported
Test Expire Date:	Not reported

176

**COMED  
6913 S KENWOOD  
CHICAGO, IL 60637**

**RCRA-CESQG 1016675746  
FINDS ILR000181685**

RCRA-CESQG:

Date form received by agency: 05/08/2014  
 Facility name: COMED  
 Facility address: 6913 S KENWOOD AVE  
 CHICAGO, IL 60637  
 EPA ID: ILR000181685  
 Mailing address: 3 LINCOLN CENTER  
 OAKBROOK TERRACE, IL 60181  
 Contact: PAUL BAKER  
 Contact address: 3 LINCOLN CENTER  
 OAKBROOK TERRACE, IL 60181  
 Contact country: US  
 Contact telephone: (630) 576-6726  
 Contact email: Not reported  
 EPA Region: 05  
 Classification: Conditionally Exempt Small Quantity Generator  
 Description: Handler: generates 100 kg or less of hazardous waste per calendar month, and accumulates 1000 kg or less of hazardous waste at any time; or generates 1 kg or less of acutely hazardous waste per calendar month, and accumulates at any time: 1 kg or less of acutely hazardous waste; or 100 kg or less of any residue or contaminated soil, waste or other debris resulting from the cleanup of a spill, into or on any land or water, of acutely hazardous waste; or generates 100 kg or less of any residue or contaminated soil, waste or other debris resulting from the cleanup of a spill, into or on any land or water, of acutely hazardous waste during any calendar month, and accumulates at any time: 1 kg or less of acutely hazardous waste; or 100 kg or less of any residue or contaminated soil, waste or other debris resulting from the cleanup of a spill, into or on any land or water, of acutely hazardous waste

Owner/Operator Summary:

Owner/operator name: COMED  
 Owner/operator address: Not reported  
 Not reported  
 Owner/operator country: US  
 Owner/operator telephone: Not reported  
 Legal status: Private  
 Owner/Operator Type: Owner  
 Owner/Op start date: 05/08/2014  
 Owner/Op end date: Not reported

MAP FINDINGS  
FOCUS MAP 8

Map ID      Site      Database(s)      EPA ID Number

---

**COMED (Continued)**

**1016675746**

Owner/operator name:      COMED  
Owner/operator address:      Not reported  
   Not reported  
Owner/operator country:      US  
Owner/operator telephone:      Not reported  
Legal status:      Private  
Owner/Operator Type:      Operator  
Owner/Op start date:      05/08/2014  
Owner/Op end date:      Not reported

Handler Activities Summary:

U.S. importer of hazardous waste:      No  
Mixed waste (haz. and radioactive):      No  
Recycler of hazardous waste:      No  
Transporter of hazardous waste:      No  
Treater, storer or disposer of HW:      No  
Underground injection activity:      No  
On-site burner exemption:      No  
Furnace exemption:      No  
Used oil fuel burner:      No  
Used oil processor:      No  
User oil refiner:      No  
Used oil fuel marketer to burner:      No  
Used oil Specification marketer:      No  
Used oil transfer facility:      No  
Used oil transporter:      No

. Waste code:      D008  
. Waste name:      LEAD

Violation Status:      No violations found

FINDS:

Registry ID:      110058227645

Environmental Interest/Information System

ACES (Illinois - Agency Compliance And Enforcement System) is the Illinois EPA Project to facilitate the permitting operations

RCRAInfo is a national information system that supports the Resource Conservation and Recovery Act (RCRA) program through the tracking of events and activities related to facilities that generate, transport, and treat, store, or dispose of hazardous waste. RCRAInfo allows RCRA program staff to track the notification, permit, compliance, and corrective action activities required under RCRA.



MAP FINDINGS  
FOCUS MAP 8

Map ID	Site	Database(s)	EPA ID Number
176	<b>METRA-BROOKDALE</b> <b>6921 S KENWOOD AVE</b> <b>CHICAGO, IL 60637</b>	<b>RCRA-SQG</b> <b>FINDS</b>	<b>1004698589</b> <b>ILR000108415</b>
	<p>RCRA-SQG:</p> <p>Date form received by agency: 10/10/2001</p> <p>Facility name: METRA-BROOKDALE</p> <p>Facility address: 6921 S KENWOOD AVE CHICAGO, IL 60626</p> <p>EPA ID: ILR000108415</p> <p>Mailing address: 547 W JACKSON CHICAGO, IL 60661</p> <p>Contact: PHIL RAMOS</p> <p>Contact address: 547 W JACKSON CHICAGO, IL 60661</p> <p>Contact country: US</p> <p>Contact telephone: (312) 296-6258</p> <p>Contact email: Not reported</p> <p>EPA Region: 05</p> <p>Classification: Small Small Quantity Generator</p> <p>Description: Handler: generates more than 100 and less than 1000 kg of hazardous waste during any calendar month and accumulates less than 6000 kg of hazardous waste at any time; or generates 100 kg or less of hazardous waste during any calendar month, and accumulates more than 1000 kg of hazardous waste at any time</p> <p>Owner/Operator Summary:</p> <p>Owner/operator name: METRA</p> <p>Owner/operator address: 547 W JACKSON CHICAGO, IL 60661</p> <p>Owner/operator country: Not reported</p> <p>Owner/operator telephone: (312) 322-6326</p> <p>Legal status: County</p> <p>Owner/Operator Type: Owner</p> <p>Owner/Op start date: Not reported</p> <p>Owner/Op end date: Not reported</p> <p>Handler Activities Summary:</p> <p>U.S. importer of hazardous waste: No</p> <p>Mixed waste (haz. and radioactive): No</p> <p>Recycler of hazardous waste: No</p> <p>Transporter of hazardous waste: No</p> <p>Treater, storer or disposer of HW: No</p> <p>Underground injection activity: No</p> <p>On-site burner exemption: No</p> <p>Furnace exemption: No</p> <p>Used oil fuel burner: No</p> <p>Used oil processor: No</p> <p>User oil refiner: No</p> <p>Used oil fuel marketer to burner: No</p> <p>Used oil Specification marketer: No</p> <p>Used oil transfer facility: No</p> <p>Used oil transporter: No</p> <p>. Waste code: D000</p> <p>. Waste name: Not Defined</p> <p>. Waste code: D008</p>		

MAP FINDINGS  
FOCUS MAP 8

Map ID	Site	Database(s)	EPA ID Number
	<b>METRA-BROOKDALE (Continued)</b>		<b>1004698589</b>
	Waste name: LEAD		
	Violation Status: No violations found		
	<b>FINDS:</b>		
	Registry ID: 110012283572		
	Environmental Interest/Information System		
	ACES (Illinois - Agency Compliance And Enforcement System) is the Illinois EPA Project to facilitate the permitting operations		
	RCRAInfo is a national information system that supports the Resource Conservation and Recovery Act (RCRA) program through the tracking of events and activities related to facilities that generate, transport, and treat, store, or dispose of hazardous waste. RCRAInfo allows RCRA program staff to track the notification, permit, compliance, and corrective action activities required under RCRA.		
<b>177</b>	<b>OAKWOODS CEMETERY OAKWOODS CEMETERY CHICAGO, IL 60637</b>	<b>IL LUST</b>	<b>S104002334 N/A</b>
	<b>LUST:</b>		
	Incident Num: 980409		
	IL EPA Id: 0316425062		
	Product: Gasoline		
	IEMA Date: 02/25/1998		
	Project Manager: Irwin		
	Project Manager Phone: Not reported		
	Email: Not reported		
	PRP Name: Oakwoods Cemetery		
	PRP Contact: Tim Shupert		
	PRP Address: 1035 East 67th St.		
	PRP City,St,Zip: Chicago, IL 60637		
	PRP Phone: 7732883800		
	Site Classification: Not reported		
	Section 57.5(g) Letter: 732		
	Date Section 57.5(g) Letter: Not reported		
	Non LUST Determination Letter: Not reported		
	20 Report Received: 03/17/1998		
	45 Report Received: 04/13/1998		
	<b>NFA/NFR Letter: 08/07/1998</b>		
	NFR Date Recorded: 01/21/1999		
	Incident Num: 980412		
	IL EPA Id: 0316425062		
	Product: Diesel		
	IEMA Date: 02/25/1998		
	Project Manager: Irwin		
	Project Manager Phone: Not reported		
	Email: Not reported		
	PRP Name: Oakwoods Cemetery		
	PRP Contact: Tim Shupert		
	PRP Address: 1035 East 67th St.		
	PRP City,St,Zip: Chicago, IL 60637		
	PRP Phone: 7732883800		

MAP FINDINGS  
FOCUS MAP 8

Map ID	Site	Database(s)	EPA ID Number
	<b>OAKWOODS CEMETERY (Continued)</b>		<b>S104002334</b>
	Site Classification: Not reported Section 57.5(g) Letter: 732 Date Section 57.5(g) Letter: Not reported Non LUST Determination Letter: Not reported 20 Report Received: 03/17/1998 45 Report Received: 04/13/1998 <b>NFA/NFR Letter: 08/07/1998</b> NFR Date Recorded: 01/21/1999		
<b>178</b>	<b>AMOCO OIL CO. #5279</b> <b>6963 SOUTH STONEY ISLAND</b> <b>CHICAGO, IL 60649</b>	<b>IL LUST</b>	<b>S104525360</b> <b>N/A</b>
	LUST: Incident Num: 913573 IL EPA Id: 0316435037 Product: Gasoline IEMA Date: 12/11/1991 Project Manager: Putrich Project Manager Phone: (217) 524-4827 Email: Steve.Putrich@illinois.gov PRP Name: Amoco Oil Co. PRP Contact: Lyle Bruce PRP Address: 28100 Torch Pkwy., 6-S PRP City,St,Zip: Warrenville, IL 60555 PRP Phone: Not reported Site Classification: Not reported Section 57.5(g) Letter: 731 Date Section 57.5(g) Letter: Not reported Non LUST Determination Letter: Not reported 20 Report Received: 12/23/1991 45 Report Received: 02/10/1992 <b>NFA/NFR Letter: 03/10/1997</b> NFR Date Recorded: Not reported		
<b>179</b>	<b>DESCHAMPS JULIUS J</b> <b>1360 62 E 70TH</b> <b>CHICAGO, IL</b>	<b>EDR Hist Auto</b>	<b>1009103190</b> <b>N/A</b>
	EDR Historical Auto Stations: Name: DESCHAMPS JULIUS J Year: 1928 Type: AUTOMOBILE REPAIRING		
<b>179</b>	<b>1360 E 70TH ST</b> <b>CHICAGO, IL 60637</b>	<b>EDR Hist Auto</b>	<b>1015214007</b> <b>N/A</b>
	EDR Historical Auto Stations: Name: MOTOR EXCHANGE Year: 2003 Address: 1360 E 70TH ST		

MAP FINDINGS  
FOCUS MAP 8

Map ID	Site	Database(s)	EPA ID Number
179	<b>ENRICO FERMI SCHOOL</b> <b>1415 E 70TH ST</b> <b>CHICAGO, IL 60637</b>	<b>RCRA-SQG</b> <b>FINDS</b>	<b>1001127039</b> <b>ILR000033167</b>

RCRA-SQG:

Date form received by agency: 01/10/1997  
 Facility name: FERMI  
 Facility address: 1415 E 70TH ST  
 CHICAGO, IL 60637  
 EPA ID: ILR000033167  
 Contact: CORA SMITH  
 Contact address: 1415 E 70TH ST  
 CHICAGO, IL 60637  
 Contact country: US  
 Contact telephone: (773) 535-0540  
 Contact email: Not reported  
 EPA Region: 05  
 Classification: Small Small Quantity Generator  
 Description: Handler: generates more than 100 and less than 1000 kg of hazardous waste during any calendar month and accumulates less than 6000 kg of hazardous waste at any time; or generates 100 kg or less of hazardous waste during any calendar month, and accumulates more than 1000 kg of hazardous waste at any time

Owner/Operator Summary:

Owner/operator name: CHICAGO PUBLIC SCHOOLS  
 Owner/operator address: 1819 W PERSHING RD  
 CHICAGO, IL 60609  
 Owner/operator country: Not reported  
 Owner/operator telephone: (773) 535-7039  
 Legal status: District  
 Owner/Operator Type: Owner  
 Owner/Op start date: Not reported  
 Owner/Op end date: Not reported

Handler Activities Summary:

U.S. importer of hazardous waste: No  
 Mixed waste (haz. and radioactive): No  
 Recycler of hazardous waste: No  
 Transporter of hazardous waste: No  
 Treater, storer or disposer of HW: No  
 Underground injection activity: No  
 On-site burner exemption: No  
 Furnace exemption: No  
 Used oil fuel burner: No  
 Used oil processor: No  
 User oil refiner: No  
 Used oil fuel marketer to burner: No  
 Used oil Specification marketer: No  
 Used oil transfer facility: No  
 Used oil transporter: No

. Waste code: D008  
 . Waste name: LEAD

Violation Status: No violations found

FINDS:

MAP FINDINGS  
FOCUS MAP 8

Map ID	Site	Database(s)	EPA ID Number
	<b>ENRICO FERMI SCHOOL (Continued)</b>		<b>1001127039</b>
	Registry ID: 110005952086		
	Environmental Interest/Information System ACES (Illinois - Agency Compliance And Enforcement System) is the Illinois EPA Project to facilitate the permitting operations		
	RCRAInfo is a national information system that supports the Resource Conservation and Recovery Act (RCRA) program through the tracking of events and activities related to facilities that generate, transport, and treat, store, or dispose of hazardous waste. RCRAInfo allows RCRA program staff to track the notification, permit, compliance, and corrective action activities required under RCRA.		
<b>180</b>	<b>PARKSIDE LAMDRY CO</b> <b>1311 E 70TH</b> <b>CHICAGO, IL</b>	<b>EDR Hist Cleaner</b>	<b>1009210742</b> <b>N/A</b>
	EDR Historical Cleaners:		
	Name: PARKSIDE LAMDRY CO		
	Year: 1923		
	Type: LAUNDRIES		
<b>181</b>	<b>SOUTH SHORE WEST</b> <b>7150 SOUTH BLACKSTONE AVENUE</b> <b>CHICAGO, IL 60619</b>	<b>IL SRP</b>	<b>S104491739</b> <b>N/A</b>
	SRP:		
	IL EPA Id: 0316695050		
	US EPA Id: Not reported		
	Longitude: -87.589424		
	Latitude: 41.764433		
	Contact Name: Steven Lome		
	Contact Address: 555 West Jackson Boulevard		
	Contact City,St,Zip: Chicago, IL 60661		
	Contact Phone: (312) 973-4776		
	Date Enrolled: 10/28/1996		
	Point Of Contact: Not reported		
	Consultant Company: Not reported		
	Consultant Address: Not reported		
	Consultant City,St,Zip: Not reported		
	Consultant Phone: Not reported		
	Proj Mgr Assigned: Tim Murphy		
	Sec. 4 Letter Date: Not reported		
	Active: No		
	No Further Remediation Letter Dt: 09/08/1997		
	Remediation Applicant Co: South Shore West, J.V.		
	Effective: True		
	Remediation Applicant Name: Steve Lome		
	Remediation Applicant Company: South Shore West Joint Venture		
	Remediation Applicant Address: 555 West Jackson Boulevard		
	Remediation Applicant City,St,Zip: Chicago, IL 60661		
	Illinois EPA: 0316695050		
	Site Name: South Shore West		
	NFR Letter: 1997-09-08		
	NFR Letter Date Recorded: 1997-09-25		

MAP FINDINGS  
FOCUS MAP 8

Map ID      Site      Database(s)      EPA ID Number

---

**SOUTH SHORE WEST (Continued)**

**S104491739**

Comprehensive/Focused:	Comprehensive
Worker Caution:	No
Acres:	1.5
Land Use:	Residential or Industrial/Commercial
Ground Water Use Restriction:	No
Highway Authority Agreement:	No
Ordinance:	No
Industrial - Commercial:	No
Slab on Grade:	No
BCT:	No
Building Slab:	No
Asphalt Used:	No
Concrete Used:	No
Clean Soil 3ft:	No
Clean Soil 10ft:	No
Alternate Barrier:	No

---

**182      DELANEY HEAD CO.  
7169 SOUTH STONEY ISLAND  
CHICAGO, IL 60649**

**IL LUST      S104524965  
N/A**

LUST:

Incident Num:	921204
IL EPA Id:	0316435048
Product:	Non-Petroleum Product
IEMA Date:	05/05/1992
Project Manager:	McGill
Project Manager Phone:	(217) 524-5137
Email:	Scott.McGill@illinois.gov
PRP Name:	Delaney Head Co.
PRP Contact:	Steve Orłowski
PRP Address:	7169 South Stoney Island
PRP City,St,Zip:	Chicago, IL 60649
PRP Phone:	Not reported
Site Classification:	Not reported
Section 57.5(g) Letter:	731
Date Section 57.5(g) Letter:	Not reported
Non LUST Determination Letter:	Not reported
20 Report Received:	Not reported
45 Report Received:	Not reported
<b>NFA/NFR Letter:</b>	<b>Not reported</b>
NFR Date Recorded:	Not reported

---

**183      VACANT BUILDING  
7200 S. KIMBARK AVE.  
CHICAGO, IL 60619**

**IL UST      U004194490  
N/A**

UST:

Facility ID:	2045262
Facility Status:	EXEMPT
<b>Facility Type:</b>	<b>VACANT</b>
Owner Id:	U0036738
Owner Name:	Dorchester Projects, LLC
Owner Address:	6918 S. Dorchester
Owner City,St,Zip:	Chicago, IL 60637

MAP FINDINGS  
FOCUS MAP 8

Map ID Site Database(s) EPA ID Number

**VACANT BUILDING (Continued)**

**U004194490**

Tank Number: 1  
**Tank Status:** **Exempt from registration**  
 Tank Capacity: 3000  
 Tank Substance: Heating Oil  
 Last Used Date: 12/31/1973  
 OSFM First Notify Date: 12/12/2012  
 Red Tag Issue Date: Not reported  
 Install Date: Not reported  
**Green Tag Decal:** **Not reported**  
**Green Tag Issue Date:** **Not reported**  
**Green Tag Expire Date:** **Not reported**  
 Fee Due: Not reported  
 Motor Fuel Permit Inspection Date: Not reported  
 Motor Fuel Permit Expiration Date: Not reported  
 MOTOR FUEL TYPE: Not reported  
 Pending Nov: N  
 IEMA: Not reported  
 Equipment Type: Not reported  
 Equipment: Not reported  
 Last Passing Date: Not reported  
 Test Expire Date: Not reported

184

**DIE TECH**  
**7230-7296 SOUTH CHICAGO AVENUE**  
**CHICAGO, IL 60619**

**IL ENG CONTROLS** S110122357  
**IL INST CONTROL** N/A  
**IL SRP**

**ENGINEERING CONTROLS:**

Illinois Epa Id: 0316695006  
 NFR Letter: 11/03/2011  
 Date NFR Recorded: 12/06/2011  
 Comprehensive / Focused: Comprehensive  
 Remediation Applicant Name: Donna Ducharme  
 RA Company: REDI 7256 South Chicago LLC  
 RA Address: 53 West Jackson Boulevard  
 RA City,St,Zip: Chicago, IL 60604  
 Worker Caution: Yes  
 Acres: 1.2  
 Land Use: Residential or Industrial/Commercial  
 Ground Water Use Restriction: No  
 Highway Authority Agreement: No  
 Ordinance: Yes  
 Industrial - Commercial: No  
 Slab on Grade: No  
 BCT: No  
 Building Slab: No  
 Asphalt Used: No  
 Concrete Used: Yes  
 Clean Soil 3ft: Yes  
 Clean Soil 10ft: No  
 Alternate Barrier: Yes

**IL INSTUTIONAL CONTROL:**

Illinois EPA Id: 0316695006  
 NFR Letter: 11/03/2011  
 Date NFR Recorded: 12/06/2011  
 Comprehensive / Focused: Comprehensive  
 Remediation Applicant Name: Donna Ducharme

MAP FINDINGS  
FOCUS MAP 8

Map ID Site Database(s) EPA ID Number

**DIE TECH (Continued)**

**S110122357**

RA Company: REDI 7256 South Chicago LLC  
 RA Address: 53 West Jackson Boulevard  
 RA City,St,Zip: Chicago, IL 60604  
 Worker Caution: Yes  
 Acres: 1.2  
 Land Use: Residential or Industrial/Commercial  
 Ground Water Use Restriction: No  
 Highway Authority Agreement: No  
 Ordinance: Yes  
 Industrial - Commercial: No  
 Slab on Grade: No  
 BCT: No  
 Building Slab: No  
 Asphalt Used: No  
 Concrete Used: Yes  
 Clean Soil 3ft: Yes  
 Clean Soil 10ft: No  
 Alternate Barrier: Yes

**SRP:**

IL EPA Id: 0316695006  
 US EPA Id: Not reported  
 Longitude: -87.602039  
 Latitude: 41.762958  
 Contact Name: Donna Ducharme  
 Contact Address: 53 West Jackson Boulevard  
 Contact City,St,Zip: Chicago, IL 60604  
 Contact Phone: (312) 554-0900  
 Date Enrolled: 01/20/2010  
 Point Of Contact: Eric D. Brumbaugh  
 Consultant Company: Shaw Environmental, Inc.  
 Consultant Address: 444 North Wells Street  
 Consultant City,St,Zip: Chicago, IL 60610  
 Consultant Phone: (312) 499-3500  
 Proj Mgr Assigned: Tammy Smith  
 Sec. 4 Letter Date: Not reported  
 Active: No  
 No Further Remediation Letter Dt: 11/03/2011  
 Remediation Applicant Co: REDI 7256 South Chicago LLC  
 Effective: True  
 Remediation Applicant Name: Donna Ducharme  
 Remediation Applicant Company: REDI 7256 South Chicago LLC  
 Remediation Applicant Address: 53 West Jackson Boulevard  
 Remediation Applicant City,St,Zip: Chicago, IL 60604  
 Illinois EPA: 0316695006  
 Site Name: Die Tech  
 NFR Letter: 2011-11-03  
 NFR Letter Date Recorded: 2011-12-06  
 Comprehensive/Focused: Comprehensive  
 Worker Caution: Yes  
 Acres: 1.2  
 Land Use: Residential or Industrial/Commercial  
 Ground Water Use Restriction: No  
 Highway Authority Agreement: No  
 Ordinance: Yes  
 Industrial - Commercial: No  
 Slab on Grade: No



MAP FINDINGS  
FOCUS MAP 8

Map ID	Site	Database(s)	EPA ID Number
	<b>DIE TECH (Continued)</b> BCT: No Building Slab: No Asphalt Used: No Concrete Used: Yes Clean Soil 3ft: Yes Clean Soil 10ft: No Alternate Barrier: Yes		<b>S110122357</b>
<b>185</b>	<b>SOUTH SHORE BANK</b> <b>7234 SOUTH STONEY ISLAND AVE.</b> <b>CHICAGO, IL 60649</b> LUST: Incident Num: 920931 IL EPA Id: 0316435047 Product: Fuel Oil, Used Oil IEMA Date: 04/09/1992 Project Manager: Lowder Project Manager Phone: (217) 785-5734 Email: Mike.Lowder@illinois.gov PRP Name: South Shore Bank PRP Contact: Mary Wissemann PRP Address: 71st & Jeffery Blvd. PRP City,St,Zip: Chicago, IL 60649-2096 PRP Phone: Not reported Site Classification: Not reported Section 57.5(g) Letter: 731 Date Section 57.5(g) Letter: Not reported Non LUST Determination Letter: Not reported 20 Report Received: 05/18/1992 45 Report Received: 07/02/1992 <b>NFA/NFR Letter: 04/27/1994</b> NFR Date Recorded: Not reported	<b>IL LUST</b>	<b>S104525049</b> <b>N/A</b>
<b>185</b>	<b>EQUILON ENTERPRISES, LLC</b> <b>7300 SOUTH STONEY ISLAND</b> <b>CHICAGO, IL 60649</b> LUST: Incident Num: 990338 IL EPA Id: 0316435057 Product: Unleaded Gas IEMA Date: 02/13/1999 Project Manager: Kuhlman Project Manager Phone: (217) 785-5715 Email: Eric.Kuhlman@illinois.gov PRP Name: Equilon Enterprises LLC PRP Contact: Lisa Schoedel PRP Address: 603 West Diehl Rd., Suite 103 PRP City,St,Zip: Naperville, IL 60563 PRP Phone: 6302764206 Site Classification: HIGH Section 57.5(g) Letter: 732 Date Section 57.5(g) Letter: Not reported Non LUST Determination Letter: Not reported	<b>IL LUST</b>	<b>S104529438</b> <b>N/A</b>

MAP FINDINGS  
FOCUS MAP 8

Map ID	Site	Database(s)	EPA ID Number
	<b>EQUILON ENTERPRISES, LLC (Continued)</b>		<b>S104529438</b>
	20 Report Received: 02/19/1999		
	45 Report Received: 02/26/1999		
	<b>NFA/NFR Letter: 06/29/2001</b>		
	NFR Date Recorded: 07/31/2001		
<b>186</b>	<b>SOUTH CHICAGO ONE, INC. (CLARK)</b> <b>7283 SOUTH CHICAGO AVENUE</b> <b>CHICAGO, IL 60619</b>	<b>IL LUST</b> <b>IL UST</b>	<b>U004128268</b> <b>N/A</b>
	LUST:		
	Incident Num: 20090247		
	IL EPA Id: 0316475006		
	Product: Gasoline, Diesel		
	IEMA Date: 03/11/2009		
	Project Manager: Heaton		
	Project Manager Phone: (217) 524-3312		
	Email: Mike.Heaton@illinois.gov		
	PRP Name: Not reported		
	PRP Contact: Not reported		
	PRP Address: Not reported		
	PRP City,St,Zip: Not reported		
	PRP Phone: Not reported		
	Site Classification: Not reported		
	Section 57.5(g) Letter: 734		
	Date Section 57.5(g) Letter: Not reported		
	Non LUST Determination Letter: Not reported		
	20 Report Received: Not reported		
	45 Report Received: 09/08/2009		
	<b>NFA/NFR Letter: Not reported</b>		
	NFR Date Recorded: Not reported		
	Incident Num: 20081265		
	IL EPA Id: 0316475006		
	Product: Gasoline, Diesel		
	IEMA Date: 08/18/2008		
	Project Manager: Heaton		
	Project Manager Phone: (217) 524-3312		
	Email: Mike.Heaton@illinois.gov		
	PRP Name: Not reported		
	PRP Contact: Not reported		
	PRP Address: Not reported		
	PRP City,St,Zip: Not reported		
	PRP Phone: Not reported		
	Site Classification: Not reported		
	Section 57.5(g) Letter: 734		
	Date Section 57.5(g) Letter: Not reported		
	Non LUST Determination Letter: Not reported		
	20 Report Received: Not reported		
	45 Report Received: Not reported		
	<b>NFA/NFR Letter: Not reported</b>		
	NFR Date Recorded: Not reported		
	UST:		
	Facility ID: 2034764		
	Facility Status: ACTIVE		
	<b>Facility Type: SELF-SERVICE STATION</b>		
	Owner Id: U0032317		

MAP FINDINGS  
FOCUS MAP 8

Map ID Site Database(s) EPA ID Number

**SOUTH CHICAGO ONE, INC. (CLARK) (Continued)**

**U004128268**

Owner Name: South Chicago One, Inc.  
Owner Address: 7283 South South Chicago Avenue  
Owner City,St,Zip: Chicago, IL 60619

Tank Number: 1  
**Tank Status: Removed**  
Tank Capacity: 4000  
Tank Substance: Diesel Fuel  
Last Used Date: 3/10/2009  
OSFM First Notify Date: 1/30/1996  
Red Tag Issue Date: Not reported  
Install Date: 1/1/1957  
**Green Tag Decal: P002689**  
**Green Tag Issue Date: 7/18/2014**  
**Green Tag Expire Date: 12/31/2016**  
Fee Due: \$0.00  
Motor Fuel Permit Inspection Date: 10/6/2014  
Motor Fuel Permit Expiration Date: 12/31/2016  
MOTOR FUEL TYPE: SelfSrv  
Pending Nov: N  
IEMA: 08-1265, 09-0247  
Equipment Type: Not reported  
Equipment: Not reported  
Last Passing Date: Not reported  
Test Expire Date: Not reported

Tank Number: 2  
**Tank Status: Removed**  
Tank Capacity: 6000  
Tank Substance: Gasoline  
Last Used Date: 3/10/2009  
OSFM First Notify Date: 1/30/1996  
Red Tag Issue Date: Not reported  
Install Date: 1/1/1957  
**Green Tag Decal: P002689**  
**Green Tag Issue Date: 7/18/2014**  
**Green Tag Expire Date: 12/31/2016**  
Fee Due: \$0.00  
Motor Fuel Permit Inspection Date: 10/6/2014  
Motor Fuel Permit Expiration Date: 12/31/2016  
MOTOR FUEL TYPE: SelfSrv  
Pending Nov: N  
IEMA: Not reported  
Equipment Type: Not reported  
Equipment: Not reported  
Last Passing Date: Not reported  
Test Expire Date: Not reported

Tank Number: 3  
**Tank Status: Removed**  
Tank Capacity: 7500  
Tank Substance: Gasoline  
Last Used Date: 3/10/2009  
OSFM First Notify Date: 1/30/1996  
Red Tag Issue Date: Not reported

MAP FINDINGS  
FOCUS MAP 8

Map ID Site Database(s) EPA ID Number

**SOUTH CHICAGO ONE, INC. (CLARK) (Continued)**

**U004128268**

Install Date: 1/1/1970  
**Green Tag Decal: P002689**  
**Green Tag Issue Date: 7/18/2014**  
**Green Tag Expire Date: 12/31/2016**  
 Fee Due: \$0.00  
 Motor Fuel Permit Inspection Date: 10/6/2014  
 Motor Fuel Permit Expiration Date: 12/31/2016  
 MOTOR FUEL TYPE: SelfSrv  
 Pending Nov: N  
 IEMA: Not reported  
 Equipment Type: Not reported  
 Equipment: Not reported  
 Last Passing Date: Not reported  
 Test Expire Date: Not reported

Tank Number: 4  
**Tank Status: Currently in use**  
 Tank Capacity: 4000  
 Tank Substance: Gasoline  
 Last Used Date: Not reported  
 OSFM First Notify Date: 4/21/2009  
 Red Tag Issue Date: Not reported  
 Install Date: 3/13/2009  
**Green Tag Decal: P002689**  
**Green Tag Issue Date: 7/18/2014**  
**Green Tag Expire Date: 12/31/2016**  
 Fee Due: \$0.00  
 Motor Fuel Permit Inspection Date: 10/6/2014  
 Motor Fuel Permit Expiration Date: 12/31/2016  
 MOTOR FUEL TYPE: SelfSrv  
 Pending Nov: N  
 IEMA: Not reported  
 Equipment Type: Corrosion Prot - Piping  
 Equipment: Fiberglass Non-Corrosive  
 Last Passing Date: N/A  
 Test Expire Date: N/A

Tank Number: 5  
**Tank Status: Currently in use**  
 Tank Capacity: 12000  
 Tank Substance: Gasoline  
 Last Used Date: Not reported  
 OSFM First Notify Date: 4/21/2009  
 Red Tag Issue Date: Not reported  
 Install Date: 3/13/2009  
**Green Tag Decal: P002689**  
**Green Tag Issue Date: 7/18/2014**  
**Green Tag Expire Date: 12/31/2016**  
 Fee Due: \$0.00  
 Motor Fuel Permit Inspection Date: 10/6/2014  
 Motor Fuel Permit Expiration Date: 12/31/2016  
 MOTOR FUEL TYPE: SelfSrv  
 Pending Nov: N  
 IEMA: Not reported  
 Equipment Type: Corrosion Prot - Piping

MAP FINDINGS  
FOCUS MAP 8

Map ID Site Database(s) EPA ID Number

**SOUTH CHICAGO ONE, INC. (CLARK) (Continued)**

**U004128268**

Equipment: Fiberglass Non-Corrosive  
Last Passing Date: N/A  
Test Expire Date: N/A

Tank Number: 6  
**Tank Status: Currently in use**  
Tank Capacity: 4000  
Tank Substance: Diesel Fuel  
Last Used Date: Not reported  
OSFM First Notify Date: 4/21/2009  
Red Tag Issue Date: Not reported  
Install Date: 3/13/2009  
**Green Tag Decal: P002689**  
**Green Tag Issue Date: 7/18/2014**  
**Green Tag Expire Date: 12/31/2016**  
Fee Due: \$0.00  
Motor Fuel Permit Inspection Date: 10/6/2014  
Motor Fuel Permit Expiration Date: 12/31/2016  
MOTOR FUEL TYPE: SelfSrv  
Pending Nov: N  
IEMA: Not reported  
Equipment Type: Corrosion Prot - Piping  
Equipment: Fiberglass Non-Corrosive  
Last Passing Date: N/A  
Test Expire Date: N/A

186

**CHICAGO, CITY OF  
7301 SOUTH CHICAGO AVE.  
CHICAGO, IL 60619**

**IL LUST S104872254  
N/A**

LUST:

Incident Num: 20010160  
IL EPA Id: 0316695099  
Product: Gasoline  
IEMA Date: 01/29/2001  
Project Manager: Urish  
Project Manager Phone: (217) 524-5596  
Email: Matt.Urish@illinois.gov  
PRP Name: City of Chicago  
PRP Contact: Dave Graham  
PRP Address: 30 North LaSalle, 25th Fl.  
PRP City,St,Zip: Chicago, IL 60602  
PRP Phone: 3127443639  
Site Classification: Not reported  
Section 57.5(g) Letter: 732  
Date Section 57.5(g) Letter: Not reported  
Non LUST Determination Letter: 2001-05-22  
20 Report Received: Not reported  
45 Report Received: Not reported  
**NFA/NFR Letter: 09/12/2007**  
NFR Date Recorded: 10/09/2007

MAP FINDINGS  
FOCUS MAP 8

Map ID	Site	Database(s)	EPA ID Number
186	<b>GRAND CROSSING LIBRARY</b> <b>1000-1008 EAST 73RD STREET</b> <b>CHICAGO, IL 60619</b>	<b>IL ENG CONTROLS</b> <b>IL INST CONTROL</b> <b>IL SRP</b>	<b>S109528244</b> <b>N/A</b>
	<b>ENGINEERING CONTROLS:</b> Illinois Epa Id: 0316215136 NFR Letter: 05/17/2012 Date NFR Recorded: 06/04/2012 Comprehensive / Focused: Comprehensive Remediation Applicant Name: Lee Ann Tomas-Foster RA Company: Public Building Commission of Chicago RA Address: 50 West washington Street RA City,St,Zip: Chicago, IL 60602 Worker Caution: No Acres: 0.5 Land Use: Residential or Industrial/Commercial Ground Water Use Restriction: No Highway Authority Agreement: No Ordinance: Yes Industrial - Commercial: No Slab on Grade: No BCT: No Building Slab: No Asphalt Used: No Concrete Used: Yes Clean Soil 3ft: Yes Clean Soil 10ft: No Alternate Barrier: No		
	<b>IL INSTUTIONAL CONTROL:</b> Illinois EPA Id: 0316215136 NFR Letter: 05/17/2012 Date NFR Recorded: 06/04/2012 Comprehensive / Focused: Comprehensive Remediation Applicant Name: Lee Ann Tomas-Foster RA Company: Public Building Commission of Chicago RA Address: 50 West washington Street RA City,St,Zip: Chicago, IL 60602 Worker Caution: No Acres: 0.5 Land Use: Residential or Industrial/Commercial Ground Water Use Restriction: No Highway Authority Agreement: No Ordinance: Yes Industrial - Commercial: No Slab on Grade: No BCT: No Building Slab: No Asphalt Used: No Concrete Used: Yes Clean Soil 3ft: Yes Clean Soil 10ft: No Alternate Barrier: No		
	<b>SRP:</b> IL EPA Id: 0316215136 US EPA Id: ILR000158170 Longitude: -87.600193		

MAP FINDINGS  
FOCUS MAP 8

Map ID Site Database(s) EPA ID Number

**GRAND CROSSING LIBRARY (Continued)**

**S109528244**

Latitude: 41.762531  
 Contact Name: Lee Ann Tomas-Foster  
 Contact Address: 50 West Washington Street  
 Contact City,St,Zip: Chicago, IL 60602  
 Contact Phone: (312) 744-3090  
 Date Enrolled: 04/08/2009  
 Point Of Contact: Christopher A. Albrecht  
 Consultant Company: Camp Dresser & McKee, Inc.  
 Consultant Address: 125 South Wacker Drive  
 Consultant City,St,Zip: Chicago, IL 60606  
 Consultant Phone: (312) 780-7743  
 Proj Mgr Assigned: Andrew Catlin  
 Sec. 4 Letter Date: Not reported  
 Active: No  
 No Further Remediation Letter Dt: 05/17/2012  
 Remediation Applicant Co: Public Building Commission of Chicago  
 Effective: True  
 Remediation Applicant Name: Lee Ann Tomas-Foster  
 Remediation Applicant Company: Public Building Commission of Chicago  
 Remediation Applicant Address: 50 West Washington Street  
 Remediation Applicant City,St,Zip: Chicago, IL 60602  
 Illinois EPA: 0316215136  
 Site Name: Grand Crossing Library  
 NFR Letter: 2012-05-17  
 NFR Letter Date Recorded: 2012-06-04  
 Comprehensive/Focused: Comprehensive  
 Worker Caution: No  
 Acres: 0.5  
 Land Use: Residential or Industrial/Commercial  
 Ground Water Use Restriction: No  
 Highway Authority Agreement: No  
 Ordinance: Yes  
 Industrial - Commercial: No  
 Slab on Grade: No  
 BCT: No  
 Building Slab: No  
 Asphalt Used: No  
 Concrete Used: Yes  
 Clean Soil 3ft: Yes  
 Clean Soil 10ft: No  
 Alternate Barrier: No

186

**PEOPLES GAS AND LIGHT  
7300-7399 SOUTH CHICAGO AVENUE  
CHICAGO, IL 60619**

**EDR MGP 1008407345  
N/A**

Manufactured Gas Plants:  
No additional information available

MAP FINDINGS  
FOCUS MAP 8

Map ID	Site	Database(s)	EPA ID Number
186	<p><b>PEOPLES GAS AND LIGHT MUTUAL FUEL GAS</b>  <b>7300-7399 SOUTH CHICAGO AVENUE</b>  <b>CHICAGO, IL 60619</b></p> <p>SRP:</p> <p>IL EPA Id: 0316690011  US EPA Id: Not reported  Longitude: -87.600718  Latitude: 41.762085  Contact Name: Christopher Szela  Contact Address: 200 East Randolph Drive  Contact City,St,Zip: Chicago, IL 60601  Contact Phone: (312) 240-4560  Date Enrolled: 09/16/2013  Point Of Contact: Not reported  Consultant Company: Not reported  Consultant Address: Not reported  Consultant City,St,Zip: Not reported  Consultant Phone: Not reported  Proj Mgr Assigned: Jennifer Seul  Sec. 4 Letter Date: Not reported  Active: Yes  No Further Remediation Letter Dt: Not reported  Remediation Applicant Co: The Peoples Gas Light and Coke Company  Effective: False  Remediation Applicant Name: Not reported  Remediation Applicant Company: Not reported  Remediation Applicant Address: Not reported  Remediation Applicant City,St,Zip: Not reported  Illinois EPA: Not reported  Site Name: Not reported  NFR Letter: Not reported  NFR Letter Date Recorded: Not reported  Comprehensive/Focused: Not reported  Worker Caution: Not reported  Acres: Not reported  Land Use: Not reported  Ground Water Use Restriction: Not reported  Highway Authority Agreement: Not reported  Ordinance: Not reported  Industrial - Commercial: Not reported  Slab on Grade: Not reported  BCT: Not reported  Building Slab: Not reported  Asphalt Used: Not reported  Concrete Used: Not reported  Clean Soil 3ft: Not reported  Clean Soil 10ft: Not reported  Alternate Barrier: Not reported</p>	IL SRP	S104491736 N/A



MAP FINDINGS  
FOCUS MAP 8

Map ID	Site	Database(s)	EPA ID Number
187	<b>EASCO TOOLS INC CHICAGO DIVISION 7301 S WOODLAWN AVE CHICAGO, IL 60619</b>	RCRA NonGen / NLR	1000178035 ILD094751047
	<p>RCRA NonGen / NLR:</p> <p>Date form received by agency: 11/14/1980</p> <p>Facility name: EASCO TOOLS INC CHICAGO DIVISION</p> <p>Facility address: 7301 S WOODLAWN AVE CHICAGO, IL 60619</p> <p>EPA ID: ILD094751047</p> <p>Mailing address: 7301 S WOODLAWN AVENUE CHICAGO, IL 60619</p> <p>Contact: JAMES ROCHWICK</p> <p>Contact address: 7301 S WOODLAWN AVENUE CHICAGO, IL 60619</p> <p>Contact country: US</p> <p>Contact telephone: (312) 667-3602</p> <p>Contact email: Not reported</p> <p>EPA Region: 05</p> <p>Classification: Non-Generator</p> <p>Description: Handler: Non-Generators do not presently generate hazardous waste</p> <p>Owner/Operator Summary:</p> <p>Owner/operator name: NAME NOT REPORTED</p> <p>Owner/operator address: ADDRESS NOT REPORTED CITY NOT REPORTED, AK 99998</p> <p>Owner/operator country: Not reported</p> <p>Owner/operator telephone: (312) 555-1212</p> <p>Legal status: Private</p> <p>Owner/Operator Type: Operator</p> <p>Owner/Op start date: Not reported</p> <p>Owner/Op end date: Not reported</p> <p>Owner/operator name: NAME NOT REPORTED</p> <p>Owner/operator address: ADDRESS NOT REPORTED CITY NOT REPORTED, AK 99998</p> <p>Owner/operator country: Not reported</p> <p>Owner/operator telephone: (312) 555-1212</p> <p>Legal status: Private</p> <p>Owner/Operator Type: Owner</p> <p>Owner/Op start date: Not reported</p> <p>Owner/Op end date: Not reported</p> <p>Handler Activities Summary:</p> <p>U.S. importer of hazardous waste: No</p> <p>Mixed waste (haz. and radioactive): No</p> <p>Recycler of hazardous waste: No</p> <p>Transporter of hazardous waste: No</p> <p>Treater, storer or disposer of HW: No</p> <p>Underground injection activity: No</p> <p>On-site burner exemption: No</p> <p>Furnace exemption: No</p> <p>Used oil fuel burner: No</p> <p>Used oil processor: No</p> <p>User oil refiner: No</p> <p>Used oil fuel marketer to burner: No</p> <p>Used oil Specification marketer: No</p> <p>Used oil transfer facility: No</p>		

MAP FINDINGS  
FOCUS MAP 8

Map ID	Site	Database(s)	EPA ID Number
--------	------	-------------	---------------

**EASCO TOOLS INC CHICAGO DIVISION (Continued)**

**1000178035**

Used oil transporter: No

Historical Generators:

Date form received by agency: 08/25/1980

Site name: EASCO TOOLS INC CHICAGO DIVISION

Classification: Not a generator, verified

. Waste code: D000

. Waste name: Not Defined

. Waste code: D002

. Waste name: CORROSIVE WASTE

. Waste code: D003

. Waste name: REACTIVE WASTE

. Waste code: F001

. Waste name: THE FOLLOWING SPENT HALOGENATED SOLVENTS USED IN DEGREASING: TETRACHLOROETHYLENE, TRICHLORETHYLENE, METHYLENE CHLORIDE, 1,1,1-TRICHLOROETHANE, CARBON TETRACHLORIDE AND CHLORINATED FLUOROCARBONS; ALL SPENT SOLVENT MIXTURES/BLENDS USED IN DEGREASING CONTAINING, BEFORE USE, A TOTAL OF TEN PERCENT OR MORE (BY VOLUME) OF ONE OR MORE OF THE ABOVE HALOGENATED SOLVENTS OR THOSE SOLVENTS LISTED IN F002, F004, AND F005; AND STILL BOTTOMS FROM THE RECOVERY OF THESE SPENT SOLVENTS AND SPENT SOLVENT MIXTURES.

. Waste code: F017

. Waste name: Not Defined

. Waste code: U186

. Waste name: 1,3-PENTADIENE (I) (OR) 1-METHYLBUTADIENE (I)

. Waste code: U239

. Waste name: BENZENE, DIMETHYL- (I,T) (OR) XYLENE (I)

Violation Status: No violations found

187

**MIDWEST PRODUCTS OF ILLINOIS INC**  
**7327 S WOODLAWN AVE**  
**CHICAGO, IL 60637**

**RCRA NonGen / NLR**  
**US BROWNFIELDS**  
**FINDS**

**1000436559**  
**ILD005155205**

RCRA NonGen / NLR:

Date form received by agency: 11/01/2007

Facility name: MIDWEST PRODUCTS OF ILLINOIS INC

Facility address: 7327 S WOODLAWN AVE

CHICAGO, IL 60637

EPA ID: ILD005155205

Contact: ENV COORDINATOR

Contact address: Not reported

Not reported

Contact country: US

Contact telephone: (773) 324-0616

Contact email: Not reported

EPA Region: 05

Classification: Non-Generator

Description: Handler: Non-Generators do not presently generate hazardous waste

MAP FINDINGS  
FOCUS MAP 8

Map ID      Site      Database(s)      EPA ID Number

---

**MIDWEST PRODUCTS OF ILLINOIS INC (Continued)**

**1000436559**

Owner/Operator Summary:

Owner/operator name: MR BERT REED  
Owner/operator address: ADDRESS NOT REPORTED  
CITY NOT REPORTED, AK 99998  
Owner/operator country: Not reported  
Owner/operator telephone: (312) 555-1212  
Legal status: Private  
Owner/Operator Type: Owner  
Owner/Op start date: Not reported  
Owner/Op end date: Not reported

Owner/operator name: NAME NOT REPORTED  
Owner/operator address: ADDRESS NOT REPORTED  
CITY NOT REPORTED, AK 99998  
Owner/operator country: Not reported  
Owner/operator telephone: (312) 555-1212  
Legal status: Private  
Owner/Operator Type: Operator  
Owner/Op start date: Not reported  
Owner/Op end date: Not reported

Handler Activities Summary:

U.S. importer of hazardous waste: No  
Mixed waste (haz. and radioactive): No  
Recycler of hazardous waste: No  
Transporter of hazardous waste: No  
Treater, storer or disposer of HW: No  
Underground injection activity: No  
On-site burner exemption: No  
Furnace exemption: No  
Used oil fuel burner: No  
Used oil processor: No  
User oil refiner: No  
Used oil fuel marketer to burner: No  
Used oil Specification marketer: No  
Used oil transfer facility: No  
Used oil transporter: No

Historical Generators:

Date form received by agency: 08/18/1980  
Site name: MIDWEST PRODUCTS OF ILLINOIS INC  
Classification: Large Quantity Generator  
  
. Waste code: K079  
. Waste name: K079  
  
. Waste code: K081  
. Waste name: K081

Violation Status: No violations found

US BROWNFIELDS:

Recipient name: Chicago, City of  
Grant type: Assessment  
Property name: WOODLAWN PARK  
Property #: 2026216001,202621002

MAP FINDINGS  
FOCUS MAP 8

Map ID      Site      Database(s)      EPA ID Number

**MIDWEST PRODUCTS OF ILLINOIS INC (Continued)**

**1000436559**

Parcel size: 2.3  
Property Description: Based on Sanborn Fire Insurance Maps and City Directory maps, past uses include a variety of industrial and commercial activities, including: Bronze working, aluminum working, asphalt company, asphalt and rubber manufacturing company and lubricating oils company.  
Latitude: 41.761609  
Longitude: -87.595868  
HCM label: Census-Other  
Map scale: Not reported  
Point of reference: Not reported  
Datum: World Geodetic System of 1984  
ACRES property ID: 85481  
Start date: Not reported  
Completed date: Not reported  
Acres cleaned up: Not reported  
Cleanup funding: Not reported  
Cleanup funding source: Not reported  
Assessment funding: 1900  
Assessment funding source: US EPA - Brownfields Assessment Cooperative Agreement  
Redevelopment funding: Not reported  
Redev. funding source: Not reported  
Redev. funding entity name: Not reported  
Redevelopment start date: Not reported  
Assessment funding entity: US EPA  
Cleanup funding entity: Not reported  
Grant type: P  
Accomplishment type: Phase I Environmental Assessment  
Accomplishment count: 1  
Cooperative agreement #: 00E01701  
Ownership entity: Government  
Current owner: City of Chicago  
Did owner change: N  
Cleanup required: Yes  
Video available: No  
Photo available: No  
Institutional controls required: Y  
IC Category proprietary controls: Not reported  
IC cat. info. devices: Y  
IC cat. gov. controls: Not reported  
IC cat. enforcement permit tools: Not reported  
IC in place date: Not reported  
IC in place: No  
State/tribal program date: Not reported  
State/tribal program ID: Not reported  
State/tribal NFA date: Not reported  
Air contaminated: Not reported  
Air cleaned: Not reported  
Asbestos found: Not reported  
Asbestos cleaned: Not reported  
Controlled substance found: Not reported  
Controlled substance cleaned: Not reported  
Drinking water affected: Not reported  
Drinking water cleaned: Not reported  
Groundwater affected: Y  
Groundwater cleaned: Not reported  
Lead contaminant found: Y  
Lead cleaned up: Not reported

MAP FINDINGS  
FOCUS MAP 8

Map ID Site Database(s) EPA ID Number

**MIDWEST PRODUCTS OF ILLINOIS INC (Continued)**

**1000436559**

No media affected:	Not reported
Unknown media affected:	Not reported
Other cleaned up:	Not reported
Other metals found:	Not reported
Other metals cleaned:	Not reported
Other contaminants found:	Not reported
Other contams found description:	Not reported
PAHs found:	Y
PAHs cleaned up:	Not reported
PCBs found:	Not reported
PCBs cleaned up:	Not reported
Petro products found:	Y
Petro products cleaned:	Not reported
Sediments found:	Not reported
Sediments cleaned:	Not reported
Soil affected:	Y
Soil cleaned up:	Not reported
Surface water cleaned:	Not reported
VOCs found:	Y
VOCs cleaned:	Not reported
Cleanup other description:	Not reported
Num. of cleanup and re-dev. jobs:	Not reported
Past use greenspace acreage:	Not reported
Past use residential acreage:	Not reported
Past use commercial acreage:	Not reported
Past use industrial acreage:	2.3
Future use greenspace acreage:	2.3
Future use residential acreage:	Not reported
Future use commercial acreage:	Not reported
Future use industrial acreage:	Not reported
Greenspace acreage and type:	Not reported
Superfund Fed. landowner flag:	N
Arsenic cleaned up:	Not reported
Cadmium cleaned up:	Not reported
Chromium cleaned up:	Not reported
Copper cleaned up:	Not reported
Iron cleaned up:	Not reported
mercury cleaned up:	Not reported
nickel cleaned up:	Not reported
No clean up:	Not reported
Pesticides cleaned up:	Not reported
Selenium cleaned up:	Not reported
SVOCs cleaned up:	Not reported
Unknown clean up:	Not reported
Arsenic contaminant found:	Not reported
Cadmium contaminant found:	Not reported
Chromium contaminant found:	Not reported
Copper contaminant found:	Not reported
Iron contaminant found:	Not reported
Mercury contaminant found:	Not reported
Nickel contaminant found:	Not reported
No contaminant found:	Not reported
Pesticides contaminant found:	Not reported
Selenium contaminant found:	Not reported
SVOCs contaminant found:	Not reported
Unknown contaminant found:	Not reported
Future Use: Multistory	Not reported

MAP FINDINGS  
FOCUS MAP 8

Map ID Site Database(s) EPA ID Number

**MIDWEST PRODUCTS OF ILLINOIS INC (Continued)**

**1000436559**

Media affected Bluiding Material: Not reported  
 Media affected indoor air: Not reported  
 Building material media cleaned up: Not reported  
 Indoor air media cleaned up: Not reported  
 Unknown media cleaned up: Not reported  
 Past Use: Multistory Not reported

Recipient name: Chicago, City of  
 Grant type: Assessment  
 Property name: WOODLAWN PARK  
 Property #: 2026216001,202621002  
 Parcel size: 2.3  
 Property Description: Based on Sanborn Fire Insurance Maps and City Directory maps, past uses include a variety of industrial and commercial activities, including: Bronze working, aluminum working, asphalt company, asphalt and rubber manufacturing company and lubricating oils company.

Latitude: 41.761609  
 Longitude: -87.595868  
 HCM label: Census-Other  
 Map scale: Not reported  
 Point of reference: Not reported  
 Datum: World Geodetic System of 1984  
 ACRES property ID: 85481  
 Start date: Not reported  
 Completed date: Not reported  
 Acres cleaned up: Not reported  
 Cleanup funding: Not reported  
 Cleanup funding source: Not reported  
 Assessment funding: 16569  
 Assessment funding source: US EPA - Brownfields Assessment Cooperative Agreement  
 Redevelopment funding: Not reported  
 Redev. funding source: Not reported  
 Redev. funding entity name: Not reported  
 Redevelopment start date: Not reported  
 Assessment funding entity: US EPA  
 Cleanup funding entity: Not reported  
 Grant type: P  
 Accomplishment type: Phase II Environmental Assessment  
 Accomplishment count: 0  
 Cooperative agreement #: 00E01701  
 Ownership entity: Government  
 Current owner: City of Chicago  
 Did owner change: N  
 Cleanup required: Yes  
 Video available: No  
 Photo available: No  
 Institutional controls required: Y  
 IC Category proprietary controls: Not reported  
 IC cat. info. devices: Y  
 IC cat. gov. controls: Not reported  
 IC cat. enforcement permit tools: Not reported  
 IC in place date: Not reported  
 IC in place: No  
 State/tribal program date: Not reported  
 State/tribal program ID: Not reported  
 State/tribal NFA date: Not reported  
 Air contaminated: Not reported

MAP FINDINGS  
FOCUS MAP 8

Map ID Site Database(s) EPA ID Number

**MIDWEST PRODUCTS OF ILLINOIS INC (Continued)**

**1000436559**

Air cleaned:	Not reported
Asbestos found:	Not reported
Asbestos cleaned:	Not reported
Controlled substance found:	Not reported
Controlled substance cleaned:	Not reported
Drinking water affected:	Not reported
Drinking water cleaned:	Not reported
Groundwater affected:	Y
Groundwater cleaned:	Not reported
Lead contaminant found:	Y
Lead cleaned up:	Not reported
No media affected:	Not reported
Unknown media affected:	Not reported
Other cleaned up:	Not reported
Other metals found:	Not reported
Other metals cleaned:	Not reported
Other contaminants found:	Not reported
Other contams found description:	Not reported
PAHs found:	Y
PAHs cleaned up:	Not reported
PCBs found:	Not reported
PCBs cleaned up:	Not reported
Petro products found:	Y
Petro products cleaned:	Not reported
Sediments found:	Not reported
Sediments cleaned:	Not reported
Soil affected:	Y
Soil cleaned up:	Not reported
Surface water cleaned:	Not reported
VOCs found:	Y
VOCs cleaned:	Not reported
Cleanup other description:	Not reported
Num. of cleanup and re-dev. jobs:	Not reported
Past use greenspace acreage:	Not reported
Past use residential acreage:	Not reported
Past use commercial acreage:	Not reported
Past use industrial acreage:	2.3
Future use greenspace acreage:	2.3
Future use residential acreage:	Not reported
Future use commercial acreage:	Not reported
Future use industrial acreage:	Not reported
Greenspace acreage and type:	Not reported
Superfund Fed. landowner flag:	N
Arsenic cleaned up:	Not reported
Cadmium cleaned up:	Not reported
Chromium cleaned up:	Not reported
Copper cleaned up:	Not reported
Iron cleaned up:	Not reported
mercury cleaned up:	Not reported
nickel cleaned up:	Not reported
No clean up:	Not reported
Pesticides cleaned up:	Not reported
Selenium cleaned up:	Not reported
SVOCs cleaned up:	Not reported
Unknown clean up:	Not reported
Arsenic contaminant found:	Not reported
Cadmium contaminant found:	Not reported

MAP FINDINGS  
FOCUS MAP 8

Map ID	Site	Database(s)	EPA ID Number
--------	------	-------------	---------------

**MIDWEST PRODUCTS OF ILLINOIS INC (Continued)**

**1000436559**

Chromium contaminant found:	Not reported
Copper contaminant found:	Not reported
Iron contaminant found:	Not reported
Mercury contaminant found:	Not reported
Nickel contaminant found:	Not reported
No contaminant found:	Not reported
Pesticides contaminant found:	Not reported
Selenium contaminant found:	Not reported
SVOCs contaminant found:	Not reported
Unknown contaminant found:	Not reported
Future Use: Multistory	Not reported
Media affected Bluiding Material:	Not reported
Media affected indoor air:	Not reported
Building material media cleaned up:	Not reported
Indoor air media cleaned up:	Not reported
Unknown media cleaned up:	Not reported
Past Use: Multistory	Not reported

**FINDS:**

Registry ID: 110005815261

**Environmental Interest/Information System**

ACES (Illinois - Agency Compliance And Enforcement System) is the Illinois EPA Project to facilitate the permitting operations

RCRAInfo is a national information system that supports the Resource Conservation and Recovery Act (RCRA) program through the tracking of events and activities related to facilities that generate, transport, and treat, store, or dispose of hazardous waste. RCRAInfo allows RCRA program staff to track the notification, permit, compliance, and corrective action activities required under RCRA.

Registry ID: 110038737267

**Environmental Interest/Information System**

US EPA Assessment, Cleanup and Redevelopment Exchange System (ACRES) is an federal online database for Brownfields Grantees to electronically submit data directly to EPA.

187

**CONSTRUCTION/DEMO SITE  
7327 S. WOODLAWN AVE.  
CHICAGO, IL 60619**

**IL UST U001142825  
N/A**

**UST:**

Facility ID:	2010721
Facility Status:	EXEMPT
<b>Facility Type:</b>	<b>COMMERCIAL / RETAIL</b>
Owner Id:	U0028594
Owner Name:	City of Chicago D.O.E.
Owner Address:	30 North LaSalle Street, Suite 2500
Owner City,St,Zip:	Chicago, IL 60602

Tank Number:	1
<b>Tank Status:</b>	<b>Exempt from registration</b>
Tank Capacity:	10000



MAP FINDINGS  
FOCUS MAP 8

Map ID      Site      Database(s)      EPA ID Number

---

**CONSTRUCTION/DEMO SITE (Continued)**

**U001142825**

Tank Substance:	Unknown
Last Used Date:	12/31/1973
OSFM First Notify Date:	5/8/1986
Red Tag Issue Date:	Not reported
Install Date:	Not reported
<b>Green Tag Decal:</b>	<b>Not reported</b>
<b>Green Tag Issue Date:</b>	<b>Not reported</b>
<b>Green Tag Expire Date:</b>	<b>Not reported</b>
Fee Due:	\$0.00
Motor Fuel Permit Inspection Date:	Not reported
Motor Fuel Permit Expiration Date:	Not reported
MOTOR FUEL TYPE:	Not reported
Pending Nov:	N
IEMA:	11-1109
Equipment Type:	Not reported
Equipment:	Not reported
Last Passing Date:	Not reported
Test Expire Date:	Not reported
Tank Number:	2
<b>Tank Status:</b>	<b>Exempt from registration</b>
Tank Capacity:	5000
Tank Substance:	Unknown
Last Used Date:	12/31/1973
OSFM First Notify Date:	5/8/1986
Red Tag Issue Date:	Not reported
Install Date:	Not reported
<b>Green Tag Decal:</b>	<b>Not reported</b>
<b>Green Tag Issue Date:</b>	<b>Not reported</b>
<b>Green Tag Expire Date:</b>	<b>Not reported</b>
Fee Due:	\$0.00
Motor Fuel Permit Inspection Date:	Not reported
Motor Fuel Permit Expiration Date:	Not reported
MOTOR FUEL TYPE:	Not reported
Pending Nov:	N
IEMA:	Not reported
Equipment Type:	Not reported
Equipment:	Not reported
Last Passing Date:	Not reported
Test Expire Date:	Not reported
Tank Number:	3
<b>Tank Status:</b>	<b>Exempt from registration</b>
Tank Capacity:	2500
Tank Substance:	Unknown
Last Used Date:	12/31/1973
OSFM First Notify Date:	5/8/1986
Red Tag Issue Date:	Not reported
Install Date:	Not reported
<b>Green Tag Decal:</b>	<b>Not reported</b>
<b>Green Tag Issue Date:</b>	<b>Not reported</b>
<b>Green Tag Expire Date:</b>	<b>Not reported</b>
Fee Due:	\$0.00
Motor Fuel Permit Inspection Date:	Not reported
Motor Fuel Permit Expiration Date:	Not reported

MAP FINDINGS  
FOCUS MAP 8

Map ID      Site      Database(s)      EPA ID Number

---

**CONSTRUCTION/DEMO SITE (Continued)**

**U001142825**

MOTOR FUEL TYPE: Not reported  
 Pending Nov: N  
 IEMA: Not reported  
 Equipment Type: Not reported  
 Equipment: Not reported  
 Last Passing Date: Not reported  
 Test Expire Date: Not reported

Tank Number: 4  
**Tank Status: Exempt from registration**  
 Tank Capacity: 7000  
 Tank Substance: Unknown  
 Last Used Date: 12/31/1973  
 OSFM First Notify Date: Not reported  
 Red Tag Issue Date: Not reported  
 Install Date: Not reported  
**Green Tag Decal: Not reported**  
**Green Tag Issue Date: Not reported**  
**Green Tag Expire Date: Not reported**  
 Fee Due: \$0.00  
 Motor Fuel Permit Inspection Date: Not reported  
 Motor Fuel Permit Expiration Date: Not reported  
 MOTOR FUEL TYPE: Not reported  
 Pending Nov: N  
 IEMA: Not reported  
 Equipment Type: Not reported  
 Equipment: Not reported  
 Last Passing Date: Not reported  
 Test Expire Date: Not reported

Tank Number: 5  
**Tank Status: Exempt from registration**  
 Tank Capacity: 10000  
 Tank Substance: Heating Oil  
 Last Used Date: 12/31/1973  
 OSFM First Notify Date: Not reported  
 Red Tag Issue Date: Not reported  
 Install Date: Not reported  
**Green Tag Decal: Not reported**  
**Green Tag Issue Date: Not reported**  
**Green Tag Expire Date: Not reported**  
 Fee Due: Not reported  
 Motor Fuel Permit Inspection Date: Not reported  
 Motor Fuel Permit Expiration Date: Not reported  
 MOTOR FUEL TYPE: Not reported  
 Pending Nov: N  
 IEMA: Not reported  
 Equipment Type: Not reported  
 Equipment: Not reported  
 Last Passing Date: Not reported  
 Test Expire Date: Not reported

Tank Number: 6  
**Tank Status: Exempt from registration**

MAP FINDINGS  
FOCUS MAP 8

Map ID Site Database(s) EPA ID Number

**CONSTRUCTION/DEMO SITE (Continued)**

**U001142825**

Tank Capacity: 12000  
 Tank Substance: Heating Oil  
 Last Used Date: 12/31/1973  
 OSFM First Notify Date: Not reported  
 Red Tag Issue Date: Not reported  
 Install Date: Not reported  
**Green Tag Decal: Not reported**  
**Green Tag Issue Date: Not reported**  
**Green Tag Expire Date: Not reported**  
 Fee Due: Not reported  
 Motor Fuel Permit Inspection Date: Not reported  
 Motor Fuel Permit Expiration Date: Not reported  
 MOTOR FUEL TYPE: Not reported  
 Pending Nov: N  
 IEMA: Not reported  
 Equipment Type: Not reported  
 Equipment: Not reported  
 Last Passing Date: Not reported  
 Test Expire Date: Not reported

Tank Number: 7  
**Tank Status: Exempt from registration**  
 Tank Capacity: 10000  
 Tank Substance: Heating Oil  
 Last Used Date: 12/31/1973  
 OSFM First Notify Date: Not reported  
 Red Tag Issue Date: Not reported  
 Install Date: Not reported  
**Green Tag Decal: Not reported**  
**Green Tag Issue Date: Not reported**  
**Green Tag Expire Date: Not reported**  
 Fee Due: Not reported  
 Motor Fuel Permit Inspection Date: Not reported  
 Motor Fuel Permit Expiration Date: Not reported  
 MOTOR FUEL TYPE: Not reported  
 Pending Nov: N  
 IEMA: Not reported  
 Equipment Type: Not reported  
 Equipment: Not reported  
 Last Passing Date: Not reported  
 Test Expire Date: Not reported

Tank Number: 8  
**Tank Status: Exempt from registration**  
 Tank Capacity: 14000  
 Tank Substance: Heating Oil  
 Last Used Date: 12/31/1973  
 OSFM First Notify Date: Not reported  
 Red Tag Issue Date: Not reported  
 Install Date: Not reported  
**Green Tag Decal: Not reported**  
**Green Tag Issue Date: Not reported**  
**Green Tag Expire Date: Not reported**  
 Fee Due: Not reported  
 Motor Fuel Permit Inspection Date: Not reported

MAP FINDINGS  
FOCUS MAP 8

Map ID	Site	Database(s)	EPA ID Number
--------	------	-------------	---------------

**CONSTRUCTION/DEMO SITE (Continued)**

**U001142825**

Motor Fuel Permit Expiration Date:	Not reported
MOTOR FUEL TYPE:	Not reported
Pending Nov:	N
IEMA:	Not reported
Equipment Type:	Not reported
Equipment:	Not reported
Last Passing Date:	Not reported
Test Expire Date:	Not reported

187

**MIDWEST PRODUCTS, INC.  
7327 SOUTH WOODLAWN AVENUE  
CHICAGO, IL 60619**

**IL LUST S110480708  
IL SRP N/A**

**LUST:**

Incident Num:	20111109
IL EPA Id:	0316005159
Product:	Other Petroleum
IEMA Date:	10/14/2011
Project Manager:	Not reported
Project Manager Phone:	Not reported
Email:	Not reported
PRP Name:	Not reported
PRP Contact:	Not reported
PRP Address:	Not reported
PRP City,St,Zip:	Not reported
PRP Phone:	Not reported
Site Classification:	Not reported
Section 57.5(g) Letter:	734
Date Section 57.5(g) Letter:	Not reported
Non LUST Determination Letter:	Not reported
20 Report Received:	11/14/2011
45 Report Received:	01/20/2012
<b>NFA/NFR Letter:</b>	<b>Not reported</b>
NFR Date Recorded:	Not reported

**SRP:**

IL EPA Id:	0316005159
US EPA Id:	ILD005155205
Longitude:	-87.595349
Latitude:	41.761554
Contact Name:	Kimberly Worthington
Contact Address:	30 North LaSalle Street
Contact City,St,Zip:	Chicago, IL 60602
Contact Phone:	(312) 744-9139
Date Enrolled:	08/26/2010
Point Of Contact:	John Geiger
Consultant Company:	Environmental Design International, Inc.
Consultant Address:	33 West Monroe Street
Consultant City,St,Zip:	Chicago, IL 60603
Consultant Phone:	(312) 345-1400
Proj Mgr Assigned:	Jim Mergen
Sec. 4 Letter Date:	Not reported
Active:	Yes
No Further Remediation Letter Dt:	Not reported
Remediation Applicant Co:	City of Chicago, Department of Environment
Effective:	False
Remediation Applicant Name:	Not reported

MAP FINDINGS  
FOCUS MAP 8

Map ID	Site	Database(s)	EPA ID Number
--------	------	-------------	---------------

**MIDWEST PRODUCTS, INC. (Continued)**

**S110480708**

Remediation Applicant Company:	Not reported
Remediation Applicant Address:	Not reported
Remediation Applicant City,St,Zip:	Not reported
Illinois EPA:	Not reported
Site Name:	Not reported
NFR Letter:	Not reported
NFR Letter Date Recorded:	Not reported
Comprehensive/Focused:	Not reported
Worker Caution:	Not reported
Acres:	Not reported
Land Use:	Not reported
Ground Water Use Restriction:	Not reported
Highway Authority Agreement:	Not reported
Ordinance:	Not reported
Industrial - Commercial:	Not reported
Slab on Grade:	Not reported
BCT:	Not reported
Building Slab:	Not reported
Asphalt Used:	Not reported
Concrete Used:	Not reported
Clean Soil 3ft:	Not reported
Clean Soil 10ft:	Not reported
Alternate Barrier:	Not reported

187

**CHICAGO, CITY OF  
7345 SOUTH WOODLAWN  
CHICAGO, IL**

**IL LUST S105225861  
N/A**

LUST:

Incident Num:	992556
IL EPA Id:	0316695089
Product:	Other Petroleum
IEMA Date:	11/15/1999
Project Manager:	Kaiser
Project Manager Phone:	(217) 524-4650
Email:	Karl.Kaiser@illinois.gov
PRP Name:	City of Chicago
PRP Contact:	Matthew Ballard
PRP Address:	121 North LaSalle
PRP City,St,Zip:	Chicago, IL 60602
PRP Phone:	3127445056
Site Classification:	Not reported
Section 57.5(g) Letter:	732
Date Section 57.5(g) Letter:	04/08/2014
Non LUST Determination Letter:	Not reported
20 Report Received:	12/27/1999
45 Report Received:	Not reported
<b>NFA/NFR Letter:</b>	<b>Not reported</b>
NFR Date Recorded:	Not reported

MAP FINDINGS  
FOCUS MAP 8

Map ID	Site	Database(s)	EPA ID Number
188	<p><b>FORMER US POST OFFICE LUBITORIUM 7330 S. KIMBARK THIRD PARTY REMOVAL CHICAGO, IL 60619</b></p> <p>UST:</p> <p>Facility ID: 2041937 Facility Status: EXEMPT <b>Facility Type: NONE</b> Owner Id: U0031653 Owner Name: Donna Meyers Owner Address: 421 W. Willow Owner City,St,Zip: Chicago, IL 60614</p> <p>Tank Number: 1 <b>Tank Status: Exempt from registration</b> Tank Capacity: 550 Tank Substance: Used Oil Last Used Date: Not reported OSFM First Notify Date: 12/10/2003 Red Tag Issue Date: Not reported Install Date: Not reported <b>Green Tag Decal: Not reported</b> <b>Green Tag Issue Date: Not reported</b> <b>Green Tag Expire Date: Not reported</b> Fee Due: Not reported Motor Fuel Permit Inspection Date: Not reported Motor Fuel Permit Expiration Date: Not reported MOTOR FUEL TYPE: Not reported Pending Nov: N IEMA: 03-1635 Equipment Type: Not reported Equipment: Not reported Last Passing Date: Not reported Test Expire Date: Not reported</p> <p>Tank Number: 2 <b>Tank Status: Exempt from registration</b> Tank Capacity: 1000 Tank Substance: Heating Oil Last Used Date: Not reported OSFM First Notify Date: 12/10/2003 Red Tag Issue Date: Not reported Install Date: Not reported <b>Green Tag Decal: Not reported</b> <b>Green Tag Issue Date: Not reported</b> <b>Green Tag Expire Date: Not reported</b> Fee Due: Not reported Motor Fuel Permit Inspection Date: Not reported Motor Fuel Permit Expiration Date: Not reported MOTOR FUEL TYPE: Not reported Pending Nov: N IEMA: Not reported Equipment Type: Not reported Equipment: Not reported Last Passing Date: Not reported Test Expire Date: Not reported</p>	IL UST	U003929774 N/A

MAP FINDINGS  
FOCUS MAP 8

Map ID Site Database(s) EPA ID Number

**FORMER US POST OFFICE LUBITORIUM (Continued)**

**U003929774**

Tank Number: 3  
**Tank Status:** Entered in error  
 Tank Capacity: 1000  
 Tank Substance: Unknown  
 Last Used Date: Not reported  
 OSFM First Notify Date: Not reported  
 Red Tag Issue Date: Not reported  
 Install Date: Not reported  
**Green Tag Decal:** Not reported  
**Green Tag Issue Date:** Not reported  
**Green Tag Expire Date:** Not reported  
 Fee Due: \$0.00  
 Motor Fuel Permit Inspection Date: Not reported  
 Motor Fuel Permit Expiration Date: Not reported  
 MOTOR FUEL TYPE: Not reported  
 Pending Nov: N  
 IEMA: Not reported  
 Equipment Type: Not reported  
 Equipment: Not reported  
 Last Passing Date: Not reported  
 Test Expire Date: Not reported

Tank Number: 4  
**Tank Status:** Exempt from registration  
 Tank Capacity: 8000  
 Tank Substance: Gasoline  
 Last Used Date: Not reported  
 OSFM First Notify Date: 12/10/2003  
 Red Tag Issue Date: Not reported  
 Install Date: Not reported  
**Green Tag Decal:** Not reported  
**Green Tag Issue Date:** Not reported  
**Green Tag Expire Date:** Not reported  
 Fee Due: Not reported  
 Motor Fuel Permit Inspection Date: Not reported  
 Motor Fuel Permit Expiration Date: Not reported  
 MOTOR FUEL TYPE: Not reported  
 Pending Nov: N  
 IEMA: Not reported  
 Equipment Type: Not reported  
 Equipment: Not reported  
 Last Passing Date: Not reported  
 Test Expire Date: Not reported

188

**MEYERS, DONNA**  
**7330 SOUTH KIMBARK**  
**CHICAGO, IL 60637**

**IL LUST S106058514**  
**N/A**

LUST:

Incident Num: 20031635  
 IL EPA Id: 0316425076  
 Product: Other Petroleum  
 IEMA Date: 11/07/2003  
 Project Manager: Tucka  
 Project Manager Phone: (217) 782-6762  
 Email: Not reported  
 PRP Name: Donna Meyers

MAP FINDINGS  
FOCUS MAP 8

Map ID	Site	Database(s)	EPA ID Number
	<b>MEYERS, DONNA (Continued)</b>		<b>S106058514</b>
	PRP Contact: Not reported		
	PRP Address: 1555 North Aster, Apartment 17W		
	PRP City,St,Zip: Chicago, IL 60610		
	PRP Phone: 3128044757		
	Site Classification: Not reported		
	Section 57.5(g) Letter: P.A.		
	Date Section 57.5(g) Letter: Not reported		
	Non LUST Determination Letter: Not reported		
	20 Report Received: 03/04/2004		
	45 Report Received: 04/28/2004		
	<b>NFA/NFR Letter: 07/28/2004</b>		
	NFR Date Recorded: 11/03/2004		
<b>189</b>	<b>NATHU PATEL AND PARTNERSHIP 7338-7358 SOUTH STONY ISLAND AVENUE CHICAGO, IL 60649</b>	<b>IL INST CONTROL IL SRP</b>	<b>S111872530 N/A</b>
	IL INSTUTIONAL CONTROL:		
	Illinois EPA Id: 0316435112		
	NFR Letter: 12/18/2012		
	Date NFR Recorded: 01/09/2013		
	Comprehensive / Focused: Focused		
	Remediation Applicant Name: Nathu Patel		
	RA Company: Nathu Patel and Partnership		
	RA Address: 11199 West 123rd Street		
	RA City,St,Zip: Palos Park, IL 60464		
	Worker Caution: Yes		
	Acres: 0.764		
	Land Use: Industrial/Commercial		
	Ground Water Use Restriction: Yes		
	Highway Authority Agreement: No		
	Ordinance: No		
	Industrial - Commercial: Yes		
	Slab on Grade: No		
	BCT: No		
	Building Slab: No		
	Asphalt Used: No		
	Concrete Used: No		
	Clean Soil 3ft: No		
	Clean Soil 10ft: No		
	Alternate Barrier: No		
	SRP:		
	IL EPA Id: 0316435112		
	US EPA Id: Not reported		
	Longitude: -87.586659		
	Latitude: 41.761024		
	Contact Name: Nathu Patel		
	Contact Address: 11199 West 123rd Street		
	Contact City,St,Zip: Palos Park, IL 60464		
	Contact Phone: (708) 361-8773		
	Date Enrolled: 06/19/2012		
	Point Of Contact: Kristian Webb		
	Consultant Company: The English Company		
	Consultant Address: 1951 Hampton Drive		
	Consultant City,St,Zip: Wheaton, IL 60189		
	Consultant Phone: (630) 260-8099		



MAP FINDINGS  
FOCUS MAP 8

Map ID	Site	Database(s)	EPA ID Number
--------	------	-------------	---------------

**NATHU PATEL AND PARTNERSHIP (Continued)**

**S111872530**

Proj Mgr Assigned: James Baldwin  
 Sec. 4 Letter Date: Not reported  
 Active: No  
 No Further Remediation Letter Dt: 12/18/2012  
 Remediation Applicant Co: Nathu Patel and Partnership  
 Effective: True  
 Remediation Applicant Name: Nathu Patel  
 Remediation Applicant Company: Nathu Patel and Partnership  
 Remediation Applicant Address: 11199 West 123rd Street  
 Remediation Applicant City,St,Zip: Palos Park, IL 60464  
 Illinois EPA: 0316435112  
 Site Name: Nathu Patel and Partnership  
 NFR Letter: 2012-12-18  
 NFR Letter Date Recorded: 2013-01-09  
 Comprehensive/Focused: Focused  
 Worker Caution: Yes  
 Acres: 0.764  
 Land Use: Industrial/Commercial  
 Ground Water Use Restriction: Yes  
 Highway Authority Agreement: No  
 Ordinance: No  
 Industrial - Commercial: Yes  
 Slab on Grade: No  
 BCT: No  
 Building Slab: No  
 Asphalt Used: No  
 Concrete Used: No  
 Clean Soil 3ft: No  
 Clean Soil 10ft: No  
 Alternate Barrier: No

190

**PRODUCTION TOOL CORPORATION  
1229-1241 EAST 74TH STREET  
CHICAGO, IL 60619**

**IL INST CONTROL  
IL SRP**

**S104491496  
N/A**

IL INSTUTIONAL CONTROL:  
 Illinois EPA Id: 0316005796  
 NFR Letter: 02/15/1999  
 Date NFR Recorded: 04/10/2000  
 Comprehensive / Focused: Focused  
 Remediation Applicant Name: Jonathan Eder  
 RA Company: PTC Capital Corporation  
 RA Address: 1929 North Buffum Street  
 RA City,St,Zip: Milwaukee, WI 53212  
 Worker Caution: No  
 Acres: 0.063  
 Land Use: Industrial/Commercial  
 Ground Water Use Restriction: No  
 Highway Authority Agreement: No  
 Ordinance: No  
 Industrial - Commercial: Yes  
 Slab on Grade: No  
 BCT: No  
 Building Slab: No  
 Asphalt Used: No  
 Concrete Used: No  
 Clean Soil 3ft: No

MAP FINDINGS  
FOCUS MAP 8

Map ID	Site	Database(s)	EPA ID Number
--------	------	-------------	---------------

**PRODUCTION TOOL CORPORATION (Continued)**

**S104491496**

Clean Soil 10ft: No  
Alternate Barrier: No

SRP:

IL EPA Id: 0316005796  
 US EPA Id: ILD984838987  
 Longitude: -87.593759  
 Latitude: 41.761006  
 Contact Name: Jonathon Eder  
 Contact Address: 1929 North Buffum Street  
 Contact City,St,Zip: Milwaukee, WI 53212  
 Contact Phone: (414) 562-2000  
 Date Enrolled: 02/08/1999  
 Point Of Contact: Jeffery L. Pope, P.E.  
 Consultant Company: Clayton Group Services  
 Consultant Address: 3140 Finley Road  
 Consultant City,St,Zip: Downers Grove, IL 60515  
 Consultant Phone: (630) 795-3200  
 Proj Mgr Assigned: Not assigned  
 Sec. 4 Letter Date: Not reported  
 Active: No  
 No Further Remediation Letter Dt: 02/15/1999  
 Remediation Applicant Co: In-Place Machining Company  
 Effective: True  
 Remediation Applicant Name: Jonathan Eder  
 Remediation Applicant Company: PTC Capital Corporation  
 Remediation Applicant Address: 1929 North Buffum Street  
 Remediation Applicant City,St,Zip: Milwaukee, WI 53212  
 Illinois EPA: 0316005796  
 Site Name: Production Tool Corporation  
 NFR Letter: 1999-02-15  
 NFR Letter Date Recorded: 2000-04-10  
 Comprehensive/Focused: Focused  
 Worker Caution: No  
 Acres: 0.063  
 Land Use: Industrial/Commercial  
 Ground Water Use Restriction: No  
 Highway Authority Agreement: No  
 Ordinance: No  
 Industrial - Commercial: Yes  
 Slab on Grade: No  
 BCT: No  
 Building Slab: No  
 Asphalt Used: No  
 Concrete Used: No  
 Clean Soil 3ft: No  
 Clean Soil 10ft: No  
 Alternate Barrier: No

MAP FINDINGS  
FOCUS MAP 8

Map ID	Site	Database(s)	EPA ID Number
--------	------	-------------	---------------

190	<b>PRODUCTION TOOL CORP OF WI 1229 41 E 74TH ST CHICAGO, IL 60619</b>	<b>RCRA-SQG FINDS</b>	<b>1000613602 ILD984838987</b>
-----	---	---------------------------	------------------------------------

RCRA-SQG:

Date form received by agency: 10/07/1991  
 Facility name: PRODUCTION TOOL CORP OF WI  
 Facility address: 1229 41 E 74TH ST  
 CHICAGO, IL 60619  
 EPA ID: ILD984838987  
 Contact: DAVID ROHR  
 Contact address: 1229 41 E 74TH ST  
 CHICAGO, IL 60619  
 Contact country: US  
 Contact telephone: (312) 288-4400  
 Contact email: Not reported  
 EPA Region: 05  
 Classification: Small Small Quantity Generator  
 Description: Handler: generates more than 100 and less than 1000 kg of hazardous waste during any calendar month and accumulates less than 6000 kg of hazardous waste at any time; or generates 100 kg or less of hazardous waste during any calendar month, and accumulates more than 1000 kg of hazardous waste at any time

Owner/Operator Summary:

Owner/operator name: PRODUCTION TOOL CORP OF WI  
 Owner/operator address: 1229 41 74TH ST  
 CHICAGO, IL 60619  
 Owner/operator country: Not reported  
 Owner/operator telephone: (312) 288-4400  
 Legal status: Private  
 Owner/Operator Type: Owner  
 Owner/Op start date: Not reported  
 Owner/Op end date: Not reported

Handler Activities Summary:

U.S. importer of hazardous waste: No  
 Mixed waste (haz. and radioactive): No  
 Recycler of hazardous waste: No  
 Transporter of hazardous waste: No  
 Treater, storer or disposer of HW: No  
 Underground injection activity: No  
 On-site burner exemption: No  
 Furnace exemption: No  
 Used oil fuel burner: No  
 Used oil processor: No  
 User oil refiner: No  
 Used oil fuel marketer to burner: No  
 Used oil Specification marketer: No  
 Used oil transfer facility: No  
 Used oil transporter: No

. Waste code: D001  
 . Waste name: IGNITABLE WASTE

Violation Status: No violations found

FINDS:

MAP FINDINGS  
FOCUS MAP 8

Map ID	Site	Database(s)	EPA ID Number
	<b>PRODUCTION TOOL CORP OF WI (Continued)</b>		<b>1000613602</b>
	Registry ID: 110005898626		
	Environmental Interest/Information System RCRAInfo is a national information system that supports the Resource Conservation and Recovery Act (RCRA) program through the tracking of events and activities related to facilities that generate, transport, and treat, store, or dispose of hazardous waste. RCRAInfo allows RCRA program staff to track the notification, permit, compliance, and corrective action activities required under RCRA.		
<b>191</b>	<b>JAMES MADISON SCHOOL 7433 S DORCHESTER AVE CHICAGO, IL 60619</b>	<b>RCRA-CESQG FINDS</b>	<b>1004696824 ILR000058867</b>
	RCRA-CESQG: Date form received by agency: 12/10/1998 Facility name: MADISON JAMES SCHOOL Facility address: 7433 S DORCHESTER AVE CHICAGO, IL 60619 EPA ID: ILR000058867 Mailing address: 8501 W 191ST ST BOX 10 MOKENA, IL 60448 Contact: THOMAS CONNELLY Contact address: 7433 S DORCHESTER AVE CHICAGO, IL 60619 Contact country: US Contact telephone: (708) 923-0202 Contact email: Not reported EPA Region: 05 Classification: Conditionally Exempt Small Quantity Generator Description: Handler: generates 100 kg or less of hazardous waste per calendar month, and accumulates 1000 kg or less of hazardous waste at any time; or generates 1 kg or less of acutely hazardous waste per calendar month, and accumulates at any time: 1 kg or less of acutely hazardous waste; or 100 kg or less of any residue or contaminated soil, waste or other debris resulting from the cleanup of a spill, into or on any land or water, of acutely hazardous waste; or generates 100 kg or less of any residue or contaminated soil, waste or other debris resulting from the cleanup of a spill, into or on any land or water, of acutely hazardous waste during any calendar month, and accumulates at any time: 1 kg or less of acutely hazardous waste; or 100 kg or less of any residue or contaminated soil, waste or other debris resulting from the cleanup of a spill, into or on any land or water, of acutely hazardous waste		
	Owner/Operator Summary: Owner/operator name: CHGO PUBLIC SCHOOLS Owner/operator address: 1819 W PERSHING RD 6WW CHICAGO, IL 60609 Owner/operator country: Not reported Owner/operator telephone: (773) 535-7038 Legal status: District Owner/Operator Type: Owner Owner/Op start date: Not reported Owner/Op end date: Not reported		

MAP FINDINGS  
FOCUS MAP 8

Map ID	Site	Database(s)	EPA ID Number
--------	------	-------------	---------------

**JAMES MADISON SCHOOL (Continued)**

**1004696824**

Handler Activities Summary:

U.S. importer of hazardous waste: No  
Mixed waste (haz. and radioactive): No  
Recycler of hazardous waste: No  
Transporter of hazardous waste: No  
Treater, storer or disposer of HW: No  
Underground injection activity: No  
On-site burner exemption: No  
Furnace exemption: No  
Used oil fuel burner: No  
Used oil processor: No  
User oil refiner: No  
Used oil fuel marketer to burner: No  
Used oil Specification marketer: No  
Used oil transfer facility: No  
Used oil transporter: No

. Waste code: D006  
. Waste name: CADMIUM

. Waste code: D008  
. Waste name: LEAD

. Waste code: D009  
. Waste name: MERCURY

Violation Status: No violations found

FINDS:

Registry ID: 110003046944

Environmental Interest/Information System

ACES (Illinois - Agency Compliance And Enforcement System) is the Illinois EPA Project to facilitate the permitting operations

RCRAInfo is a national information system that supports the Resource Conservation and Recovery Act (RCRA) program through the tracking of events and activities related to facilities that generate, transport, and treat, store, or dispose of hazardous waste. RCRAInfo allows RCRA program staff to track the notification, permit, compliance, and corrective action activities required under RCRA.

192 **MORRIS, GERALDINE**  
**1500 EAST 75TH ST.**  
**CHICAGO, IL 60619**

**IL LUST S104530536**  
**N/A**

LUST:

Incident Num: 20000495  
IL EPA Id: 0316695091  
Product: Gasoline  
IEMA Date: 03/22/2000  
Project Manager: Rahman  
Project Manager Phone: (217) 782-9848  
Email: Mohammed.Rahman@illinois.gov  
PRP Name: Geraldine Morris  
PRP Contact: Not reported

MAP FINDINGS  
FOCUS MAP 8

Map ID	Site	Database(s)	EPA ID Number
--------	------	-------------	---------------

**MORRIS, GERALDINE (Continued)**

**S104530536**

PRP Address: 10941 South Morgan St.  
 PRP City,St,Zip: Chicago, IL 60643  
 PRP Phone: 7739286086  
 Site Classification: Not reported  
 Section 57.5(g) Letter: 732  
 Date Section 57.5(g) Letter: Not reported  
 Non LUST Determination Letter: Not reported  
 20 Report Received: Not reported  
 45 Report Received: 12/15/2003  
**NFA/NFR Letter: Not reported**  
 NFR Date Recorded: Not reported

192

**FRED TUCH BUICK INC**  
**1441 E 75TH ST**  
**CHICAGO, IL 60619**

**RCRA-CESQG**  
**FINDS**  
**IL LUST**

**1000612435**  
**ILD984826651**

RCRA-CESQG:

Date form received by agency: 10/15/2009  
 Facility name: FRED TUCH BUICK INC  
 Facility address: 1441 E 75TH ST  
 CHICAGO, IL 60619  
 EPA ID: ILD984826651  
 Contact: MARTIN TUCH  
 Contact address: 1441 E 75TH ST  
 CHICAGO, IL 60619  
 Contact country: US  
 Contact telephone: (312) 643-6400  
 Contact email: Not reported  
 EPA Region: 05  
 Classification: Conditionally Exempt Small Quantity Generator  
 Description: Handler: generates 100 kg or less of hazardous waste per calendar month, and accumulates 1000 kg or less of hazardous waste at any time; or generates 1 kg or less of acutely hazardous waste per calendar month, and accumulates at any time: 1 kg or less of acutely hazardous waste; or 100 kg or less of any residue or contaminated soil, waste or other debris resulting from the cleanup of a spill, into or on any land or water, of acutely hazardous waste; or generates 100 kg or less of any residue or contaminated soil, waste or other debris resulting from the cleanup of a spill, into or on any land or water, of acutely hazardous waste during any calendar month, and accumulates at any time: 1 kg or less of acutely hazardous waste; or 100 kg or less of any residue or contaminated soil, waste or other debris resulting from the cleanup of a spill, into or on any land or water, of acutely hazardous waste

Owner/Operator Summary:

Owner/operator name: TUCH FRED BLDG CORP  
 Owner/operator address: Not reported  
 Not reported  
 Owner/operator country: Not reported  
 Owner/operator telephone: Not reported  
 Legal status: Private  
 Owner/Operator Type: Owner  
 Owner/Op start date: Not reported  
 Owner/Op end date: Not reported

MAP FINDINGS  
FOCUS MAP 8

Map ID Site Database(s) EPA ID Number

**FRED TUCH BUICK INC (Continued)**

**1000612435**

Handler Activities Summary:

U.S. importer of hazardous waste: No  
Mixed waste (haz. and radioactive): No  
Recycler of hazardous waste: No  
Transporter of hazardous waste: No  
Treater, storer or disposer of HW: No  
Underground injection activity: No  
On-site burner exemption: No  
Furnace exemption: No  
Used oil fuel burner: No  
Used oil processor: No  
User oil refiner: No  
Used oil fuel marketer to burner: No  
Used oil Specification marketer: No  
Used oil transfer facility: No  
Used oil transporter: No

. Waste code: D000  
. Waste name: Not Defined

. Waste code: D008  
. Waste name: LEAD

. Waste code: D018  
. Waste name: BENZENE

. Waste code: D039  
. Waste name: TETRACHLOROETHYLENE

Historical Generators:

Date form received by agency: 05/24/1991  
Site name: FRED TUCH BUICK INC  
Classification: Conditionally Exempt Small Quantity Generator

. Waste code: D000  
. Waste name: Not Defined

. Waste code: D008  
. Waste name: LEAD

. Waste code: D018  
. Waste name: BENZENE

. Waste code: D039  
. Waste name: TETRACHLOROETHYLENE

Violation Status: No violations found

FINDS:

Registry ID: 110005891507

Environmental Interest/Information System

ACES (Illinois - Agency Compliance And Enforcement System) is the Illinois EPA Project to facilitate the permitting operations

RCRAInfo is a national information system that supports the Resource

MAP FINDINGS  
FOCUS MAP 8

Map ID Site Database(s) EPA ID Number

**FRED TUCH BUICK INC (Continued)**

**1000612435**

Conservation and Recovery Act (RCRA) program through the tracking of events and activities related to facilities that generate, transport, and treat, store, or dispose of hazardous waste. RCRAInfo allows RCRA program staff to track the notification, permit, compliance, and corrective action activities required under RCRA.

LUST:

Incident Num: 20000597  
 IL EPA Id: 0316695022  
 Product: Gasoline  
 IEMA Date: 04/04/2000  
 Project Manager: Malcom  
 Project Manager Phone: (217) 524-9140  
 Email: James.Malcom@illinois.gov  
 PRP Name: Fred Touch Automotive  
 PRP Contact: Marty Tuch  
 PRP Address: 1441 East 75th St.  
 PRP City,St,Zip: Chicago, IL 60619  
 PRP Phone: 7736436400  
 Site Classification: Not reported  
 Section 57.5(g) Letter: 732  
 Date Section 57.5(g) Letter: Not reported  
 Non LUST Determination Letter: Not reported  
 20 Report Received: 10/03/2003  
 45 Report Received: 10/23/2003  
**NFA/NFR Letter: 05/12/2004**  
 NFR Date Recorded: 08/08/1988

193 **METRA RAIL 75TH ST BRIDGE**  
**1200 E 75TH ST**  
**CHICAGO, IL 60619**

**IL BOL S113272095**  
**N/A**

BOL:

Site Id: 170001806099  
 Inv Num: 0316445061  
 Interest Name: Metra Rail 75th St Bridge  
 Interest Type: BOL  
 Media Code: LAND

193 **DREYFUSS METAL CO.**  
**1220 EAST 75TH ST.**  
**CHICAGO, IL 60619**

**MLTS 1001207418**  
**N/A**

MLTS:

License Number: 12-24340-01  
 First License Date: Not reported  
 License Date: 07/03/84  
 Lic. Expiration Date: 06/30/89  
 Contact Name: Not reported  
 Contact Phone: Not reported  
 Institution Code: 24340  
 Department/Bldg: Not reported  
 States Allowing Use: Not reported  
 Store Material Use: No  
 Redistribution Use: No



MAP FINDINGS  
FOCUS MAP 8

Map ID	Site	Database(s)	EPA ID Number
	<b>DREYFUSS METAL CO. (Continued)</b> Incinerate Use: No Burial Use: No Last Inspection Date: 03/01/86 Next Inspection Date: Not reported Licensee Contact: Not reported Inspector Name: Not reported		1001207418
193	<b>BRUNT BROTHERS TRANSFER INC</b> <b>1220-1222 E 75TH ST</b> <b>CHICAGO, IL 60619</b> BOL: Site Id: 170000537346 Inv Num: 0316690014 Interest Name: Brunt Brothers Transfer Inc Interest Type: BOL Media Code: LAND	IL BOL	S113274002 N/A
193	<b>1220 E 75TH ST</b> <b>CHICAGO, IL</b> CHICAGO ENV: Map Location: 1220 E 75TH STCHICAGO, IL(41.758694, -87.595225) Complaints: Y Neshaps & Demolition Notices: Not reported Enforcement: Y Inspections: Y Permits: Not reported Tanks: Y Holds & Lust Nfr: Not reported Latitude: 41.758694 Longitude: -87.595225	IL CHICAGO ENV	S116604589 N/A
193	<b>1222 E 75TH ST</b> <b>CHICAGO, IL</b> CHICAGO ENV: Map Location: 1222 E 75TH STCHICAGO, IL(41.758694, -87.595225) Complaints: Y Neshaps & Demolition Notices: Not reported Enforcement: Not reported Inspections: Y Permits: Not reported Tanks: Not reported Holds & Lust Nfr: Not reported Latitude: 41.758694 Longitude: -87.595225	IL CHICAGO ENV	S116604613 N/A

MAP FINDINGS  
FOCUS MAP 8

Map ID	Site	Database(s)	EPA ID Number
193	<p><b>GUTH FREDERICK B</b> <b>1255 E 75TH</b> <b>CHICAGO, IL</b></p> <p>EDR Historical Auto Stations: Name: GUTH FREDERICK B Year: 1923 Type: AUTOMOBILE REPAIRING</p>	EDR Hist Auto	1009117509 N/A
193	<p><b>KIM CLNRS</b> <b>1259 E 75TH ST</b> <b>CHICAGO, IL</b></p> <p>EDR Historical Cleaners: Name: KIM CLNRS Year: 1981 Type: CLEANERS</p> <p>Name: KIM CLNRS Year: 1981 Type: DRAPERY AND CURTAIN CLEANERS</p>	EDR Hist Cleaner	1009183818 N/A
193	<p><b>MANTA J L</b> <b>7525 SOUTH CHICAGO AVE</b> <b>CHICAGO, IL 60643</b></p> <p>RCRA-SQG: Date form received by agency: 11/14/1994 Facility name: MANTA J L Facility address: 7525 SOUTH CHICAGO AVE CHICAGO, IL 60643 EPA ID: IL0000952283 Mailing address: 5233 HOHMAN AVE HAMMOND, IN 46320 Contact: PETER ENGELBERT Contact address: 5233 HOHMAN AVE HAMMOND, IN 46320 Contact country: US Contact telephone: (219) 933-1100 Contact email: Not reported EPA Region: 05 Classification: Small Small Quantity Generator Description: Handler: generates more than 100 and less than 1000 kg of hazardous waste during any calendar month and accumulates less than 6000 kg of hazardous waste at any time; or generates 100 kg or less of hazardous waste during any calendar month, and accumulates more than 1000 kg of hazardous waste at any time</p> <p>Owner/Operator Summary: Owner/operator name: MANTA J L INC Owner/operator address: 5233 HOHMAN AVE HAMMOND, IN 46320 Owner/operator country: Not reported Owner/operator telephone: (219) 933-1100 Legal status: Private Owner/Operator Type: Owner Owner/Op start date: Not reported Owner/Op end date: Not reported</p>	RCRA-SQG FINDS	1000979044 IL0000952283

MAP FINDINGS  
FOCUS MAP 8

Map ID	Site	Database(s)	EPA ID Number
--------	------	-------------	---------------

**MANTA J L (Continued)**

**1000979044**

Handler Activities Summary:

U.S. importer of hazardous waste:	No
Mixed waste (haz. and radioactive):	No
Recycler of hazardous waste:	No
Transporter of hazardous waste:	No
Treater, storer or disposer of HW:	No
Underground injection activity:	No
On-site burner exemption:	No
Furnace exemption:	No
Used oil fuel burner:	No
Used oil processor:	No
User oil refiner:	No
Used oil fuel marketer to burner:	No
Used oil Specification marketer:	No
Used oil transfer facility:	No
Used oil transporter:	No

. Waste code: D001  
. Waste name: IGNITABLE WASTE

Violation Status: No violations found

FINDS:

Registry ID: 110064142832

Environmental Interest/Information System

RCRAInfo is a national information system that supports the Resource Conservation and Recovery Act (RCRA) program through the tracking of events and activities related to facilities that generate, transport, and treat, store, or dispose of hazardous waste. RCRAInfo allows RCRA program staff to track the notification, permit, compliance, and corrective action activities required under RCRA.

193 **MANTA VIN COR STEEL CORP**  
**7525 S CHICAGO AVE**  
**CHICAGO, IL 60619**

**IL UST U000865497**  
**N/A**

UST:

Facility ID:	2031132
Facility Status:	CLOSED
<b>Facility Type:</b>	<b>NONE</b>
Owner Id:	U0020422
Owner Name:	Manta Vin Cor Sttel Corp
Owner Address:	7525 S Chicago Ave
Owner City,St,Zip:	Chicago, IL 60619

Tank Number:	1
<b>Tank Status:</b>	<b>Abandoned in place</b>
Tank Capacity:	1000
Tank Substance:	Not reported
Last Used Date:	12/6/1979
OSFM First Notify Date:	7/7/1992
Red Tag Issue Date:	Not reported
Install Date:	1/1/1969
<b>Green Tag Decal:</b>	<b>Not reported</b>
<b>Green Tag Issue Date:</b>	<b>Not reported</b>

MAP FINDINGS  
FOCUS MAP 8

Map ID Site Database(s) EPA ID Number

**MANTA VIN COR STEEL CORP (Continued)**

**U000865497**

**Green Tag Expire Date:** Not reported  
 Fee Due: \$0.00  
 Motor Fuel Permit Inspection Date: Not reported  
 Motor Fuel Permit Expiration Date: Not reported  
 MOTOR FUEL TYPE: Not reported  
 Pending Nov: N  
 IEMA: Not reported  
 Equipment Type: Not reported  
 Equipment: Not reported  
 Last Passing Date: Not reported  
 Test Expire Date: Not reported

Tank Number: 2  
**Tank Status:** Abandoned in place  
 Tank Capacity: 5000  
 Tank Substance: Hazardous Substance  
 Last Used Date: 12/6/1979  
 OSFM First Notify Date: 7/7/1992  
 Red Tag Issue Date: Not reported  
 Install Date: 1/1/1969  
**Green Tag Decal:** Not reported  
**Green Tag Issue Date:** Not reported  
**Green Tag Expire Date:** Not reported  
 Fee Due: \$0.00  
 Motor Fuel Permit Inspection Date: Not reported  
 Motor Fuel Permit Expiration Date: Not reported  
 MOTOR FUEL TYPE: Not reported  
 Pending Nov: N  
 IEMA: Not reported  
 Equipment Type: Not reported  
 Equipment: Not reported  
 Last Passing Date: Not reported  
 Test Expire Date: Not reported

194 **CHICAGO, CITY OF**  
**1100 E 75TH ST**  
**CHICAGO, IL 60619**

**RCRA-SQG 1014389977**  
**ILR000162362**

RCRA-SQG:  
 Date form received by agency: 06/15/2010  
 Facility name: CHICAGO, CITY OF  
 Facility address: 1100 E 75TH ST  
 CHICAGO, IL 60619  
 EPA ID: ILR000162362  
 Mailing address: 30 N LASALLE ST STE 200  
 CHICAGO, IL 60619  
 Contact: ZACHARY CLAYTON  
 Contact address: 30 N LASALLE ST STE 200  
 CHICAGO, IL 60619  
 Contact country: US  
 Contact telephone: (312) 744-3161  
 Contact email: ZACHARY.CLAYTON@CITYOFCHICAGO.ORG  
 EPA Region: 05  
 Classification: Small Small Quantity Generator  
 Description: Handler: generates more than 100 and less than 1000 kg of hazardous waste during any calendar month and accumulates less than 6000 kg of hazardous waste at any time; or generates 100 kg or less of hazardous

MAP FINDINGS  
FOCUS MAP 8

Map ID Site Database(s) EPA ID Number

---

**CHICAGO, CITY OF (Continued)**

**1014389977**

waste during any calendar month, and accumulates more than 1000 kg of hazardous waste at any time

Owner/Operator Summary:

Owner/operator name: SKYWAY CONCESSION CO LLC  
Owner/operator address: Not reported  
Not reported  
Owner/operator country: US  
Owner/operator telephone: Not reported  
Legal status: Municipal  
Owner/Operator Type: Operator  
Owner/Op start date: 01/01/2005  
Owner/Op end date: Not reported

Owner/operator name: CITY OF CHICAGO  
Owner/operator address: Not reported  
Not reported  
Owner/operator country: US  
Owner/operator telephone: Not reported  
Legal status: Municipal  
Owner/Operator Type: Owner  
Owner/Op start date: 04/16/1958  
Owner/Op end date: Not reported

Handler Activities Summary:

U.S. importer of hazardous waste: No  
Mixed waste (haz. and radioactive): No  
Recycler of hazardous waste: No  
Transporter of hazardous waste: No  
Treater, storer or disposer of HW: No  
Underground injection activity: No  
On-site burner exemption: No  
Furnace exemption: No  
Used oil fuel burner: No  
Used oil processor: No  
Used oil refiner: No  
Used oil fuel marketer to burner: No  
Used oil Specification marketer: No  
Used oil transfer facility: No  
Used oil transporter: No

Universal Waste Summary:

Waste type: Batteries  
Accumulated waste on-site: No  
Generated waste on-site: Not reported

Waste type: Lamps  
Accumulated waste on-site: No  
Generated waste on-site: Not reported

Waste type: Pesticides  
Accumulated waste on-site: No  
Generated waste on-site: Not reported

Waste type: Thermostats  
Accumulated waste on-site: No

MAP FINDINGS  
FOCUS MAP 8

Map ID	Site	Database(s)	EPA ID Number
	<b>CHICAGO, CITY OF (Continued)</b> Generated waste on-site: Not reported . Waste code: D008 . Waste name: LEAD Violation Status: No violations found		1014389977
194	<b>CHICAGO DEPT OF ENVIRONMENT 75TH ST &amp; GREENWOOD AVE CHICAGO, IL 60619</b> RCRA-SQG: Date form received by agency: 01/19/2010 Facility name: CHICAGO DEPT OF ENVIRONMENT Facility address: 75TH ST & GREENWOOD AVE CHICAGO, IL 60619 EPA ID: ILR000160713 Mailing address: 30 N LASALLE CHICAGO, IL 60602 Contact: KEVIN SCHNOES Contact address: 30 N LASALLE CHICAGO, IL 60602 Contact country: US Contact telephone: (312) 744-4034 Contact email: Not reported EPA Region: 05 Classification: Small Small Quantity Generator Description: Handler: generates more than 100 and less than 1000 kg of hazardous waste during any calendar month and accumulates less than 6000 kg of hazardous waste at any time; or generates 100 kg or less of hazardous waste during any calendar month, and accumulates more than 1000 kg of hazardous waste at any time  Owner/Operator Summary: Owner/operator name: CITY OF CHICAGO Owner/operator address: 30 N LASALLE CHICAGO, IL 60602 Owner/operator country: US Owner/operator telephone: Not reported Legal status: Municipal Owner/Operator Type: Owner Owner/Op start date: 01/19/2010 Owner/Op end date: Not reported  Owner/operator name: CITY OF CHICAGO Owner/operator address: 30 N LASALLE CHICAGO, IL 60602 Owner/operator country: US Owner/operator telephone: Not reported Legal status: Municipal Owner/Operator Type: Operator Owner/Op start date: 01/19/2010 Owner/Op end date: Not reported  Handler Activities Summary: U.S. importer of hazardous waste: No Mixed waste (haz. and radioactive): No Recycler of hazardous waste: No	RCRA-SQG	1012210777 ILR000160713

MAP FINDINGS  
FOCUS MAP 8

Map ID	Site	Database(s)	EPA ID Number
--------	------	-------------	---------------

**CHICAGO DEPT OF ENVIRONMENT (Continued)**

1012210777

Transporter of hazardous waste: No  
 Treater, storer or disposer of HW: No  
 Underground injection activity: No  
 On-site burner exemption: No  
 Furnace exemption: No  
 Used oil fuel burner: No  
 Used oil processor: No  
 User oil refiner: No  
 Used oil fuel marketer to burner: No  
 Used oil Specification marketer: No  
 Used oil transfer facility: No  
 Used oil transporter: No

. Waste code: D008  
 . Waste name: LEAD

Violation Status: No violations found

194

**JAMES RIVER CORP SUPERIOR MATCH CO  
7530 S GREENWOOD AVE  
CHICAGO, IL 60619**

RCRA NonGen / NLR

1000221507  
ILD081029472

RCRA NonGen / NLR:

Date form received by agency: 11/01/2007  
 Facility name: JAMES RIVER CORP SUPERIOR MATCH CO  
 Facility address: 7530 S GREENWOOD AVE  
 CHICAGO, IL 60619  
 EPA ID: ILD081029472  
 Contact: ENV COORDINATOR  
 Contact address: Not reported  
 Not reported  
 Contact country: US  
 Contact telephone: (773) 723-2800  
 Contact email: Not reported  
 EPA Region: 05  
 Classification: Non-Generator  
 Description: Handler: Non-Generators do not presently generate hazardous waste

Owner/Operator Summary:

Owner/operator name: NAME NOT REPORTED  
 Owner/operator address: ADDRESS NOT REPORTED  
 CITY NOT REPORTED, AK 99998  
 Owner/operator country: Not reported  
 Owner/operator telephone: (312) 555-1212  
 Legal status: Private  
 Owner/Operator Type: Operator  
 Owner/Op start date: Not reported  
 Owner/Op end date: Not reported

Owner/operator name: NAME NOT REPORTED  
 Owner/operator address: ADDRESS NOT REPORTED  
 CITY NOT REPORTED, AK 99998  
 Owner/operator country: Not reported  
 Owner/operator telephone: (312) 555-1212  
 Legal status: Private  
 Owner/Operator Type: Owner  
 Owner/Op start date: Not reported  
 Owner/Op end date: Not reported

MAP FINDINGS  
FOCUS MAP 8

Map ID	Site	Database(s)	EPA ID Number
--------	------	-------------	---------------

**JAMES RIVER CORP SUPERIOR MATCH CO (Continued)**

**1000221507**

Handler Activities Summary:

U.S. importer of hazardous waste: No  
Mixed waste (haz. and radioactive): No  
Recycler of hazardous waste: No  
Transporter of hazardous waste: No  
Treater, storer or disposer of HW: No  
Underground injection activity: No  
On-site burner exemption: No  
Furnace exemption: No  
Used oil fuel burner: No  
Used oil processor: No  
User oil refiner: No  
Used oil fuel marketer to burner: No  
Used oil Specification marketer: No  
Used oil transfer facility: No  
Used oil transporter: No

Historical Generators:

Date form received by agency: 08/18/1980  
Site name: JAMES RIVER CORP SUPERIOR MATCH CO  
Classification: Large Quantity Generator  
. Waste code: D001  
. Waste name: IGNITABLE WASTE  
Violation Status: No violations found

195

**AMOCO OIL COMPANY, ACA MANAGEMENT SERVICES  
7603 SOUTH CHICAGO AVENUE  
CHICAGO, IL 60619**

**IL ENG CONTROLS  
IL INST CONTROL  
IL SRP**

**S116385806  
N/A**

ENGINEERING CONTROLS:

Illinois Epa Id: 0316445028  
NFR Letter: 07/21/2014  
Date NFR Recorded: 08/01/2014  
Comprehensive / Focused: Focused  
Remediation Applicant Name: Mike Waltz  
RA Company: Associated Banc-Corp  
RA Address: 330 East Kilbourn Avenue  
RA City,St,Zip: Milwaukee, WI 53202  
Worker Caution: Yes  
Acres: 0.697  
Land Use: Industrial/Commercial  
Ground Water Use Restriction: No  
Highway Authority Agreement: No  
Ordinance: Yes  
Industrial - Commercial: Yes  
Slab on Grade: Yes  
BCT: No  
Building Slab: Yes  
Asphalt Used: Yes  
Concrete Used: No  
Clean Soil 3ft: No  
Clean Soil 10ft: No  
Alternate Barrier: No

IL INSTUTIONAL CONTROL:



MAP FINDINGS  
FOCUS MAP 8

Map ID Site Database(s) EPA ID Number

**AMOCO OIL COMPANY, ACA MANAGEMENT SERVICES (Continued)**

**S116385806**

Illinois EPA Id: 0316445028  
 NFR Letter: 07/21/2014  
 Date NFR Recorded: 08/01/2014  
 Comprehensive / Focused: Focused  
 Remediation Applicant Name: Mike Waltz  
 RA Company: Associated Banc-Corp  
 RA Address: 330 East Kilbourn Avenue  
 RA City,St,Zip: Milwaukee, WI 53202  
 Worker Caution: Yes  
 Acres: 0.697  
 Land Use: Industrial/Commercial  
 Ground Water Use Restriction: No  
 Highway Authority Agreement: No  
 Ordinance: Yes  
 Industrial - Commercial: Yes  
 Slab on Grade: Yes  
 BCT: No  
 Building Slab: Yes  
 Asphalt Used: Yes  
 Concrete Used: No  
 Clean Soil 3ft: No  
 Clean Soil 10ft: No  
 Alternate Barrier: No

**SRP:**

IL EPA Id: 0316445028  
 US EPA Id: ILD984853713  
 Longitude: -87.592091  
 Latitude: 41.756579  
 Contact Name: Michael Waltz  
 Contact Address: 330 East Kilbourn Avenue  
 Contact City,St,Zip: Milwaukee, WI 53202  
 Contact Phone: (414) 283-2271  
 Date Enrolled: 03/20/2014  
 Point Of Contact: Christopher Cailles, P.E.  
 Consultant Company: DAI Environmental, Inc.  
 Consultant Address: 27834 North Irma Lee Circle  
 Consultant City,St,Zip: Lake Forest, IL 60045-5130  
 Consultant Phone: (847) 573-8900  
 Proj Mgr Assigned: Rhett Rossi  
 Sec. 4 Letter Date: Not reported  
 Active: No  
 No Further Remediation Letter Dt: 07/21/2014  
 Remediation Applicant Co: Associated Banc-Corp  
 Effective: True  
 Remediation Applicant Name: Mike Waltz  
 Remediation Applicant Company: Associated Banc-Corp  
 Remediation Applicant Address: 330 East Kilbourn Avenue  
 Remediation Applicant City,St,Zip: Milwaukee, WI 53202  
 Illinois EPA: 0316445028  
 Site Name: Amoco Oil Company, ACA Management Services  
 NFR Letter: 2014-07-21  
 NFR Letter Date Recorded: 2014-08-01  
 Comprehensive/Focused: Focused  
 Worker Caution: Yes  
 Acres: 0.697  
 Land Use: Industrial/Commercial

MAP FINDINGS  
FOCUS MAP 8

Map ID	Site	Database(s)	EPA ID Number
--------	------	-------------	---------------

**AMOCO OIL COMPANY, ACA MANAGEMENT SERVICES (Continued)**

**S116385806**

Ground Water Use Restriction:	No
Highway Authority Agreement:	No
Ordinance:	Yes
Industrial - Commercial:	Yes
Slab on Grade:	Yes
BCT:	No
Building Slab:	Yes
Asphalt Used:	Yes
Concrete Used:	No
Clean Soil 3ft:	No
Clean Soil 10ft:	No
Alternate Barrier:	No

195

**AMOCO OIL CO, ACA MGMT SVC  
7603 S CHICAGO  
CHICAGO, IL 60619**

**RCRA-SQG 1000615054  
FINDS ILD984853713**

RCRA-SQG:

Date form received by agency:	03/10/1992
Facility name:	AMOCO
Facility address:	7603 S CHICAGO CHICAGO, IL 60619
EPA ID:	ILD984853713
Contact:	DAISY BRIGHT
Contact address:	4811 S HARLEM AVE BERWYN, IL 60402
Contact country:	US
Contact telephone:	(708) 495-0320
Contact email:	Not reported
EPA Region:	05
Classification:	Small Small Quantity Generator
Description:	Handler: generates more than 100 and less than 1000 kg of hazardous waste during any calendar month and accumulates less than 6000 kg of hazardous waste at any time; or generates 100 kg or less of hazardous waste during any calendar month, and accumulates more than 1000 kg of hazardous waste at any time

Owner/Operator Summary:

Owner/operator name:	AMOCO OIL CO
Owner/operator address:	4811 S HARLEM AVE BERWYN, IL 60402
Owner/operator country:	Not reported
Owner/operator telephone:	(708) 749-5001
Legal status:	Private
Owner/Operator Type:	Owner
Owner/Op start date:	Not reported
Owner/Op end date:	Not reported

Handler Activities Summary:

U.S. importer of hazardous waste:	No
Mixed waste (haz. and radioactive):	No
Recycler of hazardous waste:	No
Transporter of hazardous waste:	No
Treater, storer or disposer of HW:	No
Underground injection activity:	No
On-site burner exemption:	No

MAP FINDINGS  
FOCUS MAP 8

Map ID	Site	Database(s)	EPA ID Number
--------	------	-------------	---------------

**AMOCO OIL CO, ACA MGMT SVC (Continued)**

**1000615054**

Furnace exemption: No  
 Used oil fuel burner: No  
 Used oil processor: No  
 User oil refiner: No  
 Used oil fuel marketer to burner: No  
 Used oil Specification marketer: No  
 Used oil transfer facility: No  
 Used oil transporter: No

. Waste code: D000  
 . Waste name: Not Defined

. Waste code: D001  
 . Waste name: IGNITABLE WASTE

. Waste code: D002  
 . Waste name: CORROSIVE WASTE

. Waste code: D008  
 . Waste name: LEAD

. Waste code: D018  
 . Waste name: BENZENE

Violation Status: No violations found

**FINDS:**

Registry ID: 110005907411

**Environmental Interest/Information System**

ACES (Illinois - Agency Compliance And Enforcement System) is the Illinois EPA Project to facilitate the permitting operations

RCRAInfo is a national information system that supports the Resource Conservation and Recovery Act (RCRA) program through the tracking of events and activities related to facilities that generate, transport, and treat, store, or dispose of hazardous waste. RCRAInfo allows RCRA program staff to track the notification, permit, compliance, and corrective action activities required under RCRA.

195

**BP**  
**7603 S. CHICAGO**  
**CHICAGO, IL 60619**

**IL UST** **U004128139**  
**N/A**

**UST:**

Facility ID: 2020354  
 Facility Status: ACTIVE  
**Facility Type: SELF-SERVICE STATION**  
 Owner Id: U0037712  
 Owner Name: A & F Property, Inc.  
 Owner Address: 7603 S. South Chicago  
 Owner City,St,Zip: Chicago, IL 60619

Tank Number: 1  
**Tank Status: Currently in use**  
 Tank Capacity: 12000

MAP FINDINGS  
FOCUS MAP 8

Map ID Site Database(s) EPA ID Number

**BP (Continued)**

**U004128139**

Tank Substance: Gasoline  
 Last Used Date: Not reported  
 OSFM First Notify Date: 4/25/1986  
 Red Tag Issue Date: Not reported  
 Install Date: 1/1/1984  
**Green Tag Decal: P002746**  
**Green Tag Issue Date: 11/18/2014**  
**Green Tag Expire Date: 12/31/2016**  
 Fee Due: \$0.00  
 Motor Fuel Permit Inspection Date: 11/18/2014  
 Motor Fuel Permit Expiration Date: 12/31/2016  
 MOTOR FUEL TYPE: SelfSrv  
 Pending Nov: N  
 IEMA: Not reported  
 Equipment Type: Corrosion Prot - Piping  
 Equipment: Impressed Current Cathodic Protection  
 Last Passing Date: 10/8/2014  
 Test Expire Date: 10/8/2015

Tank Number: 2  
**Tank Status: Currently in use**  
 Tank Capacity: 8000  
 Tank Substance: Gasoline  
 Last Used Date: Not reported  
 OSFM First Notify Date: 4/25/1986  
 Red Tag Issue Date: Not reported  
 Install Date: 1/1/1984  
**Green Tag Decal: P002746**  
**Green Tag Issue Date: 11/18/2014**  
**Green Tag Expire Date: 12/31/2016**  
 Fee Due: \$0.00  
 Motor Fuel Permit Inspection Date: 11/18/2014  
 Motor Fuel Permit Expiration Date: 12/31/2016  
 MOTOR FUEL TYPE: SelfSrv  
 Pending Nov: N  
 IEMA: Not reported  
 Equipment Type: Corrosion Prot - Piping  
 Equipment: Impressed Current Cathodic Protection  
 Last Passing Date: 10/8/2014  
 Test Expire Date: 10/8/2015

Tank Number: 3  
**Tank Status: Out of service**  
 Tank Capacity: 8000  
 Tank Substance: Gasoline  
 Last Used Date: 11/18/2014  
 OSFM First Notify Date: 4/25/1986  
 Red Tag Issue Date: 11/18/2014  
 Install Date: 1/1/1984  
**Green Tag Decal: P002746**  
**Green Tag Issue Date: 11/18/2014**  
**Green Tag Expire Date: 12/31/2016**  
 Fee Due: \$0.00  
 Motor Fuel Permit Inspection Date: 11/18/2014  
 Motor Fuel Permit Expiration Date: 12/31/2016

MAP FINDINGS  
FOCUS MAP 8

Map ID	Site	Database(s)	EPA ID Number
--------	------	-------------	---------------

**BP (Continued)**

**U004128139**

MOTOR FUEL TYPE:	SelfSrv
Pending Nov:	N
IEMA:	Not reported
Equipment Type:	Corrosion Prot - Piping
Equipment:	Impressed Current Cathodic Protection
Last Passing Date:	8/16/2012
Test Expire Date:	8/16/2013

195

**DOWNTOWN OIL CO  
7600 S CHICAGO AVE  
CHICAGO, IL 60619**

**RCRA NonGen / NLR 1001024733  
FINDS ILR000007070**

RCRA NonGen / NLR:

Date form received by agency:	03/01/1996
Facility name:	DOWNTOWN OIL CO
Facility address:	7600 S SOUTH CHICAGO AVE CHICAGO, IL 606250000
EPA ID:	ILR000007070
Mailing address:	6438 JOLIET ROAD, SUITE 204 LAGRANGE, IL 605250000
Contact:	MICHAEL EISERMAN
Contact address:	Not reported
Contact country:	US
Contact telephone:	(708) 354-9300
Contact email:	Not reported
EPA Region:	05
Classification:	Non-Generator
Description:	Handler: Non-Generators do not presently generate hazardous waste

Owner/Operator Summary:

Owner/operator name:	EISERMAN MICHAEL
Owner/operator address:	6438 JOLIET RD STE 204 LAGRANGE, IL 60525
Owner/operator country:	Not reported
Owner/operator telephone:	(708) 354-9300
Legal status:	Private
Owner/Operator Type:	Owner
Owner/Op start date:	Not reported
Owner/Op end date:	Not reported

Handler Activities Summary:

U.S. importer of hazardous waste:	No
Mixed waste (haz. and radioactive):	No
Recycler of hazardous waste:	No
Transporter of hazardous waste:	No
Treater, storer or disposer of HW:	No
Underground injection activity:	No
On-site burner exemption:	No
Furnace exemption:	No
Used oil fuel burner:	No
Used oil processor:	No
User oil refiner:	No
Used oil fuel marketer to burner:	No
Used oil Specification marketer:	No
Used oil transfer facility:	No
Used oil transporter:	No

MAP FINDINGS  
FOCUS MAP 8

Map ID	Site	Database(s)	EPA ID Number
--------	------	-------------	---------------

**DOWNTOWN OIL CO (Continued)**

**1001024733**

Historical Generators:

Date form received by agency: 07/19/1995  
 Site name: DOWNTOWN OIL CO  
 Classification: Not a generator, verified

. Waste code: D001  
 . Waste name: IGNITABLE WASTE

Violation Status: No violations found

FINDS:

Registry ID: 110000858064

Environmental Interest/Information System

RCRAInfo is a national information system that supports the Resource Conservation and Recovery Act (RCRA) program through the tracking of events and activities related to facilities that generate, transport, and treat, store, or dispose of hazardous waste. RCRAInfo allows RCRA program staff to track the notification, permit, compliance, and corrective action activities required under RCRA.

Registry ID: 110064288480

Environmental Interest/Information System

ACES (Illinois - Agency Compliance And Enforcement System) is the Illinois EPA Project to facilitate the permitting operations

195

**DOWNTOWN OIL CO  
7600 S CHICAGO AVE  
CHICAGO, IL 60619**

**IL LUST S111893620  
IL SPILLS N/A  
IL BOL**

LUST:

Incident Num: 950919  
 IL EPA Id: 0316045046  
 Product: Unleaded Gas  
 IEMA Date: 05/03/1995  
 Project Manager: Benanti  
 Project Manager Phone: (217) 524-4649  
 Email: Trent.Benanti@illinois.gov  
 PRP Name: DOWNTOWN OIL COMPANY, LLC  
 PRP Contact: Michael Eiserman  
 PRP Address: 5333 Birchwood Avenue  
 PRP City,St,Zip: Skokie, IL 60077  
 PRP Phone: 8476750005  
 Site Classification: Not reported  
 Section 57.5(g) Letter: 734  
 Date Section 57.5(g) Letter: Not reported  
 Non LUST Determination Letter: Not reported  
 20 Report Received: 06/13/1995  
 45 Report Received: 06/13/1995  
**NFA/NFR Letter: Not reported**  
 NFR Date Recorded: Not reported

Incident Num: 20130429  
 IL EPA Id: 0316045046  
 Product: Unleaded Gas, Diesel, Other Petroleum

MAP FINDINGS  
FOCUS MAP 8

Map ID	Site	Database(s)	EPA ID Number
--------	------	-------------	---------------

**DOWNTOWN OIL CO (Continued)**

**S111893620**

IEMA Date: 04/22/2013  
 Project Manager: Benanti  
 Project Manager Phone: (217) 524-4649  
 Email: Trent.Benanti@illinois.gov  
 PRP Name: Not reported  
 PRP Contact: Not reported  
 PRP Address: Not reported  
 PRP City,St,Zip: Not reported  
 PRP Phone: Not reported  
 Site Classification: Not reported  
 Section 57.5(g) Letter: 734  
 Date Section 57.5(g) Letter: Not reported  
 Non LUST Determination Letter: Not reported  
 20 Report Received: 05/24/2013  
 45 Report Received: 06/20/2013  
**NFA/NFR Letter: Not reported**  
 NFR Date Recorded: Not reported

Incident Num: 20050404  
 IL EPA Id: 0316045046  
 Product: Gasoline  
 IEMA Date: 03/23/2005  
 Project Manager: Benanti  
 Project Manager Phone: (217) 524-4649  
 Email: Trent.Benanti@illinois.gov  
 PRP Name: Not reported  
 PRP Contact: Not reported  
 PRP Address: Not reported  
 PRP City,St,Zip: Not reported  
 PRP Phone: Not reported  
 Site Classification: Not reported  
 Section 57.5(g) Letter: 734  
 Date Section 57.5(g) Letter: Not reported  
 Non LUST Determination Letter: Not reported  
 20 Report Received: 06/22/2005  
 45 Report Received: 06/22/2005  
**NFA/NFR Letter: Not reported**  
 NFR Date Recorded: Not reported

**SPILLS:**

Incident ID: 19950919  
 Incident Date: Not reported  
 Date Received: 05/03/1995  
 Lust Ind: Yes  
 Facility Address: 7600 S CHICAGO  
 Facility City: CHICAGO  
 PRP Name: DOWNTOWN OIL  
 AC: Not reported  
 Source Table: dbo\_OCIN\_INCIDENTCUR

**BOL:**

Site Id: 170000173951  
 Inv Num: 0316003231  
 Interest Name: IEPA  
 Interest Type: BOL  
 Media Code: LAND

MAP FINDINGS  
FOCUS MAP 8

Map ID Site Database(s) EPA ID Number

**DOWNTOWN OIL CO (Continued)**

**S111893620**

Site Id: 170000173951  
Inv Num: 0316045046  
Interest Name: DOWNTOWN OIL CO  
Interest Type: BOL  
Media Code: LAND

195

**DOWNTOWN OIL #2001  
7600 S. CHICAGO AVENUE  
CHICAGO, IL 60619**

**IL UST U004200755  
N/A**

UST:

Facility ID: 2017660  
Facility Status: ACTIVE  
**Facility Type: SELF-SERVICE STATION**  
Owner Id: U0018801  
Owner Name: DOWNTOWN OIL CO.  
Owner Address: 5333 BIRCHWOOD AVE.  
Owner City,St,Zip: SKOKIE, IL 60077

Tank Number: 1  
**Tank Status: Removed**  
Tank Capacity: 15000  
Tank Substance: Gasoline  
Last Used Date: Not reported  
OSFM First Notify Date: 3/17/1986  
Red Tag Issue Date: Not reported  
Install Date: 1/1/1951  
**Green Tag Decal: P005855**  
**Green Tag Issue Date: 11/26/2014**  
**Green Tag Expire Date: 12/31/2016**  
Fee Due: \$0.00  
Motor Fuel Permit Inspection Date: 11/18/2014  
Motor Fuel Permit Expiration Date: 12/31/2016  
MOTOR FUEL TYPE: SelfSrv  
Pending Nov: N  
IEMA: 13-0429, 95-0919  
Equipment Type: Not reported  
Equipment: Not reported  
Last Passing Date: Not reported  
Test Expire Date: Not reported

Tank Number: 10  
**Tank Status: Currently in use**  
Tank Capacity: 4000  
Tank Substance: Gasoline  
Last Used Date: Not reported  
OSFM First Notify Date: 12/4/2013  
Red Tag Issue Date: Not reported  
Install Date: 5/30/2013  
**Green Tag Decal: P005855**  
**Green Tag Issue Date: 11/26/2014**  
**Green Tag Expire Date: 12/31/2016**  
Fee Due: \$0.00  
Motor Fuel Permit Inspection Date: 11/18/2014  
Motor Fuel Permit Expiration Date: 12/31/2016  
MOTOR FUEL TYPE: SelfSrv  
Pending Nov: N



MAP FINDINGS  
FOCUS MAP 8

Map ID Site Database(s) EPA ID Number

**DOWNTOWN OIL #2001 (Continued)**

**U004200755**

IEMA: Not reported  
Equipment Type: Corrosion Prot - Piping  
Equipment: Fiberglass Non-Corrosive  
Last Passing Date: N/A  
Test Expire Date: N/A

Tank Number: 11  
**Tank Status: Currently in use**  
Tank Capacity: 4000  
Tank Substance: Diesel Fuel  
Last Used Date: Not reported  
OSFM First Notify Date: 12/4/2013  
Red Tag Issue Date: Not reported  
Install Date: 5/30/2013  
**Green Tag Decal: P005855**  
**Green Tag Issue Date: 11/26/2014**  
**Green Tag Expire Date: 12/31/2016**  
Fee Due: \$0.00  
Motor Fuel Permit Inspection Date: 11/18/2014  
Motor Fuel Permit Expiration Date: 12/31/2016  
MOTOR FUEL TYPE: SelfSrv  
Pending Nov: N  
IEMA: Not reported  
Equipment Type: Corrosion Prot - Piping  
Equipment: Fiberglass Non-Corrosive  
Last Passing Date: N/A  
Test Expire Date: N/A

Tank Number: 12  
**Tank Status: Currently in use**  
Tank Capacity: 4000  
Tank Substance: Kerosene  
Last Used Date: Not reported  
OSFM First Notify Date: 12/4/2013  
Red Tag Issue Date: Not reported  
Install Date: 5/30/2013  
**Green Tag Decal: P005855**  
**Green Tag Issue Date: 11/26/2014**  
**Green Tag Expire Date: 12/31/2016**  
Fee Due: \$0.00  
Motor Fuel Permit Inspection Date: 11/18/2014  
Motor Fuel Permit Expiration Date: 12/31/2016  
MOTOR FUEL TYPE: SelfSrv  
Pending Nov: N  
IEMA: Not reported  
Equipment Type: Corrosion Prot - Piping  
Equipment: Fiberglass Non-Corrosive  
Last Passing Date: N/A  
Test Expire Date: N/A

Tank Number: 13  
**Tank Status: Exempt from registration**  
Tank Capacity: 500  
Tank Substance: Heating Oil

MAP FINDINGS  
FOCUS MAP 8

Map ID      Site      Database(s)      EPA ID Number

---

**DOWNTOWN OIL #2001 (Continued)**

**U004200755**

Last Used Date: 12/31/1973  
 OSFM First Notify Date: 7/9/2013  
 Red Tag Issue Date: Not reported  
 Install Date: Not reported  
**Green Tag Decal: P005855**  
**Green Tag Issue Date: 11/26/2014**  
**Green Tag Expire Date: 12/31/2016**  
 Fee Due: Not reported  
 Motor Fuel Permit Inspection Date: 11/18/2014  
 Motor Fuel Permit Expiration Date: 12/31/2016  
 MOTOR FUEL TYPE: SelfSrv  
 Pending Nov: N  
 IEMA: Not reported  
 Equipment Type: Not reported  
 Equipment: Not reported  
 Last Passing Date: Not reported  
 Test Expire Date: Not reported

Tank Number: 2  
**Tank Status: Removed**  
 Tank Capacity: 15000  
 Tank Substance: Kerosene  
 Last Used Date: 2/6/2013  
 OSFM First Notify Date: 3/17/1986  
 Red Tag Issue Date: Not reported  
 Install Date: 1/1/1951  
**Green Tag Decal: P005855**  
**Green Tag Issue Date: 11/26/2014**  
**Green Tag Expire Date: 12/31/2016**  
 Fee Due: \$0.00  
 Motor Fuel Permit Inspection Date: 11/18/2014  
 Motor Fuel Permit Expiration Date: 12/31/2016  
 MOTOR FUEL TYPE: SelfSrv  
 Pending Nov: N  
 IEMA: Not reported  
 Equipment Type: Not reported  
 Equipment: Not reported  
 Last Passing Date: Not reported  
 Test Expire Date: Not reported

Tank Number: 3  
**Tank Status: Removed**  
 Tank Capacity: 6000  
 Tank Substance: Gasoline  
 Last Used Date: 2/6/2013  
 OSFM First Notify Date: 3/17/1986  
 Red Tag Issue Date: Not reported  
 Install Date: 5/9/1992  
**Green Tag Decal: P005855**  
**Green Tag Issue Date: 11/26/2014**  
**Green Tag Expire Date: 12/31/2016**  
 Fee Due: \$0.00  
 Motor Fuel Permit Inspection Date: 11/18/2014  
 Motor Fuel Permit Expiration Date: 12/31/2016  
 MOTOR FUEL TYPE: SelfSrv

MAP FINDINGS  
FOCUS MAP 8

Map ID Site Database(s) EPA ID Number

**DOWNTOWN OIL #2001 (Continued)**

**U004200755**

Pending Nov: N  
IEMA: Not reported  
Equipment Type: Not reported  
Equipment: Not reported  
Last Passing Date: Not reported  
Test Expire Date: Not reported

Tank Number: 4  
**Tank Status: Removed**  
Tank Capacity: 4000  
Tank Substance: Gasoline  
Last Used Date: 5/3/1995  
OSFM First Notify Date: 3/17/1986  
Red Tag Issue Date: Not reported  
Install Date: 1/1/1951  
**Green Tag Decal: P005855**  
**Green Tag Issue Date: 11/26/2014**  
**Green Tag Expire Date: 12/31/2016**  
Fee Due: \$0.00  
Motor Fuel Permit Inspection Date: 11/18/2014  
Motor Fuel Permit Expiration Date: 12/31/2016  
MOTOR FUEL TYPE: SelfSrv  
Pending Nov: N  
IEMA: Not reported  
Equipment Type: Not reported  
Equipment: Not reported  
Last Passing Date: Not reported  
Test Expire Date: Not reported

Tank Number: 5  
**Tank Status: Removed**  
Tank Capacity: 6000  
Tank Substance: Gasoline  
Last Used Date: Not reported  
OSFM First Notify Date: 3/17/1986  
Red Tag Issue Date: Not reported  
Install Date: 5/9/1952  
**Green Tag Decal: P005855**  
**Green Tag Issue Date: 11/26/2014**  
**Green Tag Expire Date: 12/31/2016**  
Fee Due: \$0.00  
Motor Fuel Permit Inspection Date: 11/18/2014  
Motor Fuel Permit Expiration Date: 12/31/2016  
MOTOR FUEL TYPE: SelfSrv  
Pending Nov: N  
IEMA: Not reported  
Equipment Type: Not reported  
Equipment: Not reported  
Last Passing Date: Not reported  
Test Expire Date: Not reported

Tank Number: 6  
**Tank Status: Removed**  
Tank Capacity: 6000

MAP FINDINGS  
FOCUS MAP 8

Map ID Site Database(s) EPA ID Number

**DOWNTOWN OIL #2001 (Continued)**

**U004200755**

Tank Substance: Diesel Fuel  
 Last Used Date: 2/6/2013  
 OSFM First Notify Date: 3/17/1986  
 Red Tag Issue Date: Not reported  
 Install Date: 6/8/1954  
**Green Tag Decal: P005855**  
**Green Tag Issue Date: 11/26/2014**  
**Green Tag Expire Date: 12/31/2016**  
 Fee Due: \$0.00  
 Motor Fuel Permit Inspection Date: 11/18/2014  
 Motor Fuel Permit Expiration Date: 12/31/2016  
 MOTOR FUEL TYPE: SelfSrv  
 Pending Nov: N  
 IEMA: Not reported  
 Equipment Type: Not reported  
 Equipment: Not reported  
 Last Passing Date: Not reported  
 Test Expire Date: Not reported

Tank Number: 7  
**Tank Status: Exempt from registration**  
 Tank Capacity: 500  
 Tank Substance: Heating Oil  
 Last Used Date: 1/1/1970  
 OSFM First Notify Date: 3/17/1986  
 Red Tag Issue Date: Not reported  
 Install Date: Not reported  
**Green Tag Decal: P005855**  
**Green Tag Issue Date: 11/26/2014**  
**Green Tag Expire Date: 12/31/2016**  
 Fee Due: Not reported  
 Motor Fuel Permit Inspection Date: 11/18/2014  
 Motor Fuel Permit Expiration Date: 12/31/2016  
 MOTOR FUEL TYPE: SelfSrv  
 Pending Nov: N  
 IEMA: Not reported  
 Equipment Type: Not reported  
 Equipment: Not reported  
 Last Passing Date: Not reported  
 Test Expire Date: Not reported

Tank Number: 8  
**Tank Status: Removed**  
 Tank Capacity: 4000  
 Tank Substance: Gasoline  
 Last Used Date: Not reported  
 OSFM First Notify Date: 11/3/1995  
 Red Tag Issue Date: Not reported  
 Install Date: 9/11/1995  
**Green Tag Decal: P005855**  
**Green Tag Issue Date: 11/26/2014**  
**Green Tag Expire Date: 12/31/2016**  
 Fee Due: \$0.00  
 Motor Fuel Permit Inspection Date: 11/18/2014  
 Motor Fuel Permit Expiration Date: 12/31/2016

MAP FINDINGS  
FOCUS MAP 8

Map ID Site Database(s) EPA ID Number

**DOWNTOWN OIL #2001 (Continued)**

**U004200755**

MOTOR FUEL TYPE: SelfSrv  
 Pending Nov: N  
 IEMA: Not reported  
 Equipment Type: Not reported  
 Equipment: Not reported  
 Last Passing Date: Not reported  
 Test Expire Date: Not reported

Tank Number: 9  
**Tank Status: Currently in use**  
 Tank Capacity: 12000  
 Tank Substance: Gasoline  
 Last Used Date: Not reported  
 OSFM First Notify Date: 12/4/2013  
 Red Tag Issue Date: Not reported  
 Install Date: 5/30/2013  
**Green Tag Decal: P005855**  
**Green Tag Issue Date: 11/26/2014**  
**Green Tag Expire Date: 12/31/2016**  
 Fee Due: \$0.00  
 Motor Fuel Permit Inspection Date: 11/18/2014  
 Motor Fuel Permit Expiration Date: 12/31/2016  
 MOTOR FUEL TYPE: SelfSrv  
 Pending Nov: N  
 IEMA: Not reported  
 Equipment Type: Corrosion Prot - Piping  
 Equipment: Fiberglass Non-Corrosive  
 Last Passing Date: N/A  
 Test Expire Date: N/A

196

**1127 E 76TH ST  
CHICAGO, IL**

**IL CHICAGO ENV S116604064  
N/A**

CHICAGO ENV:  
 Map Location: 1127 E 76TH STCHICAGO, IL(41.756778, -87.595793)  
 Complaints: Not reported  
 Neshaps & Demolition Notices: Y  
 Enforcement: Not reported  
 Inspections: Y  
 Permits: Not reported  
 Tanks: Not reported  
 Holds & Lust Nfr: Not reported  
 Latitude: 41.756778  
 Longitude: -87.595793

MAP FINDINGS  
FOCUS MAP 8

Map ID	Site	Database(s)	EPA ID Number
197	<b>SUPERIOR MATCH CO 7614 S GREENWOOD AVE CHICAGO, IL 60619</b>	<b>RCRA-CESQG FINDS</b>	<b>1001218598 ILR000004549</b>
	<p>RCRA-CESQG:</p> <p>Date form received by agency: 12/24/2009</p> <p>Facility name: SUPERIOR MATCH CO</p> <p>Facility address: 7614 S GREENWOOD AVE CHICAGO, IL 60619</p> <p>EPA ID: ILR000004549</p> <p>Contact: CHARLES MURPHY</p> <p>Contact address: 7614 S GREENWOOD AVE CHICAGO, IL 60619</p> <p>Contact country: US</p> <p>Contact telephone: (312) 723-2800</p> <p>Contact email: Not reported</p> <p>EPA Region: 05</p> <p>Classification: Conditionally Exempt Small Quantity Generator</p> <p>Description: Handler: generates 100 kg or less of hazardous waste per calendar month, and accumulates 1000 kg or less of hazardous waste at any time; or generates 1 kg or less of acutely hazardous waste per calendar month, and accumulates at any time: 1 kg or less of acutely hazardous waste; or 100 kg or less of any residue or contaminated soil, waste or other debris resulting from the cleanup of a spill, into or on any land or water, of acutely hazardous waste; or generates 100 kg or less of any residue or contaminated soil, waste or other debris resulting from the cleanup of a spill, into or on any land or water, of acutely hazardous waste during any calendar month, and accumulates at any time: 1 kg or less of acutely hazardous waste; or 100 kg or less of any residue or contaminated soil, waste or other debris resulting from the cleanup of a spill, into or on any land or water, of acutely hazardous waste</p> <p>Owner/Operator Summary:</p> <p>Owner/operator name: MEITUS RICHARD</p> <p>Owner/operator address: 7614 S GREENWOOD AVE CHICAGO, IL 60619</p> <p>Owner/operator country: Not reported</p> <p>Owner/operator telephone: (312) 723-2800</p> <p>Legal status: Private</p> <p>Owner/Operator Type: Owner</p> <p>Owner/Op start date: Not reported</p> <p>Owner/Op end date: Not reported</p> <p>Handler Activities Summary:</p> <p>U.S. importer of hazardous waste: No</p> <p>Mixed waste (haz. and radioactive): No</p> <p>Recycler of hazardous waste: No</p> <p>Transporter of hazardous waste: No</p> <p>Treater, storer or disposer of HW: No</p> <p>Underground injection activity: No</p> <p>On-site burner exemption: No</p> <p>Furnace exemption: No</p> <p>Used oil fuel burner: No</p> <p>Used oil processor: No</p> <p>User oil refiner: No</p> <p>Used oil fuel marketer to burner: No</p> <p>Used oil Specification marketer: No</p>		

MAP FINDINGS  
FOCUS MAP 8

Map ID	Site	Database(s)	EPA ID Number
--------	------	-------------	---------------

**SUPERIOR MATCH CO (Continued)**

**1001218598**

Used oil transfer facility: No  
Used oil transporter: No

. Waste code: D001  
. Waste name: IGNITABLE WASTE

Historical Generators:

Date form received by agency: 04/21/1995  
Site name: SUPERIOR MATCH CO  
Classification: Conditionally Exempt Small Quantity Generator

. Waste code: D001  
. Waste name: IGNITABLE WASTE

Violation Status: No violations found

FINDS:

Registry ID: 110005932802

Environmental Interest/Information System

ACES (Illinois - Agency Compliance And Enforcement System) is the Illinois EPA Project to facilitate the permitting operations

RCRAInfo is a national information system that supports the Resource Conservation and Recovery Act (RCRA) program through the tracking of events and activities related to facilities that generate, transport, and treat, store, or dispose of hazardous waste. RCRAInfo allows RCRA program staff to track the notification, permit, compliance, and corrective action activities required under RCRA.

**198 AVALON AVENUE DUMP SITE  
NEAR 7701 AVALON AVENUE  
CHICAGO, IL 60619**

**CERCLIS 1000707302  
PRP ILD984904227**

CERCLIS:

Site ID: 0506869  
EPA ID: ILD984904227  
Facility County: COOK  
Short Name: AVALON AVENUE DUMP SITE  
Congressional District: 01  
IFMS ID: 05PW  
SMSA Number: 1600  
USGC Hydro Unit: 07120003  
Federal Facility: Not a Federal Facility  
DMNSN Number: 0.00000  
Site Orphan Flag: N  
RCRA ID: Not reported  
USGS Quadrangle: Not reported  
Site Init By Prog: Not reported  
NFRAP Flag: Not reported  
Parent ID: Not reported  
RST Code: Not reported  
EPA Region: 05  
Classification: Not reported  
Site Settings Code: Not reported  
NPL Status: Not on the NPL

MAP FINDINGS  
FOCUS MAP 8

Map ID	Site	Database(s)	EPA ID Number
--------	------	-------------	---------------

**AVALON AVENUE DUMP SITE (Continued)**

**1000707302**

DMNSN Unit Code: Not reported  
 RBRAC Code: Not reported  
 RResp Fed Agency Code: Not reported  
 Non NPL Status: Removal Only Site (No Site Assessment Work Needed)  
 Non NPL Status Date: 11/05/99  
 Site Fips Code: 17031  
 CC Concurrence Date: / /  
 CC Concurrence FY: Not reported  
 Alias EPA ID: Not reported  
 Site FUDS Flag: Not reported

Alias Comments: Not reported  
 Site Description: APPROXIMATELY 100 DRUMS ON SITE. POSSIBLE HAZARDOUS SUBSTANCE ARE FLAMMABLE, CAUSTIC AND METALS. APPROXIMATELY 100 DRUMS ON SITE. POSSIBLE HAZARDOUS SUBSTANCE ARE FLAMMABLE, CAUSTIC AND METALS.

CERCLIS Assessment History:

Action Code: 001  
 Action: ISSUE REQUEST LETTERS (104E)  
 Date Started: / /  
 Date Completed: 07/01/92  
 Priority Level: Not reported  
 Operable Unit: SITEWIDE  
 Primary Responsibility: Federal Enforcement  
 Planning Status: Not reported  
 Urgency Indicator: Not reported  
 Action Anomaly: Not reported

Action Code: 002  
 Action: ISSUE REQUEST LETTERS (104E)  
 Date Started: / /  
 Date Completed: 08/17/92  
 Priority Level: Not reported  
 Operable Unit: SITEWIDE  
 Primary Responsibility: Federal Enforcement  
 Planning Status: Not reported  
 Urgency Indicator: Not reported  
 Action Anomaly: Not reported

PRP:  
 PRP name: PITTS, RICHARD

198

**VACANT LOT  
 1201 E. 77TH STREET  
 CHICAGO, IL 60620**

**IL UST U004196172  
 N/A**

UST:

Facility ID: 2045364  
 Facility Status: EXEMPT  
**Facility Type: VACANT**  
 Owner Id: U0025951  
 Owner Name: City of Chicago Department of Fleet Management  
 Owner Address: 30 N. LaSalle Street, Suite 300  
 Owner City,St,Zip: Chicago, IL 60602



MAP FINDINGS  
FOCUS MAP 8

Map ID Site Database(s) EPA ID Number

**VACANT LOT (Continued)**

**U004196172**

Tank Number: 1  
**Tank Status:** **Exempt from registration**  
 Tank Capacity: 6000  
 Tank Substance: Solvent  
 Last Used Date: 12/31/1973  
 OSFM First Notify Date: 12/30/2013  
 Red Tag Issue Date: Not reported  
 Install Date: Not reported  
**Green Tag Decal:** **Not reported**  
**Green Tag Issue Date:** **Not reported**  
**Green Tag Expire Date:** **Not reported**  
 Fee Due: Not reported  
 Motor Fuel Permit Inspection Date: Not reported  
 Motor Fuel Permit Expiration Date: Not reported  
 MOTOR FUEL TYPE: Not reported  
 Pending Nov: N  
 IEMA: 13-1252  
 Equipment Type: Not reported  
 Equipment: Not reported  
 Last Passing Date: Not reported  
 Test Expire Date: Not reported

Tank Number: 10  
**Tank Status:** **Exempt from registration**  
 Tank Capacity: 1000  
 Tank Substance: Solvent  
 Last Used Date: 12/31/1973  
 OSFM First Notify Date: Not reported  
 Red Tag Issue Date: Not reported  
 Install Date: Not reported  
**Green Tag Decal:** **Not reported**  
**Green Tag Issue Date:** **Not reported**  
**Green Tag Expire Date:** **Not reported**  
 Fee Due: Not reported  
 Motor Fuel Permit Inspection Date: Not reported  
 Motor Fuel Permit Expiration Date: Not reported  
 MOTOR FUEL TYPE: Not reported  
 Pending Nov: N  
 IEMA: Not reported  
 Equipment Type: Not reported  
 Equipment: Not reported  
 Last Passing Date: Not reported  
 Test Expire Date: Not reported

Tank Number: 11  
**Tank Status:** **Does Not Exist**  
 Tank Capacity: 1000  
 Tank Substance: Solvent  
 Last Used Date: 12/31/1973  
 OSFM First Notify Date: Not reported  
 Red Tag Issue Date: Not reported  
 Install Date: Not reported  
**Green Tag Decal:** **Not reported**  
**Green Tag Issue Date:** **Not reported**  
**Green Tag Expire Date:** **Not reported**

MAP FINDINGS  
FOCUS MAP 8

Map ID Site Database(s) EPA ID Number

**VACANT LOT (Continued)**

**U004196172**

Fee Due: Not reported  
 Motor Fuel Permit Inspection Date: Not reported  
 Motor Fuel Permit Expiration Date: Not reported  
 MOTOR FUEL TYPE: Not reported  
 Pending Nov: N  
 IEMA: Not reported  
 Equipment Type: Not reported  
 Equipment: Not reported  
 Last Passing Date: Not reported  
 Test Expire Date: Not reported

Tank Number: 2  
**Tank Status: Exempt from registration**  
 Tank Capacity: 6000  
 Tank Substance: Solvent  
 Last Used Date: 12/31/1973  
 OSFM First Notify Date: 12/30/2013  
 Red Tag Issue Date: Not reported  
 Install Date: Not reported  
**Green Tag Decal: Not reported**  
**Green Tag Issue Date: Not reported**  
**Green Tag Expire Date: Not reported**  
 Fee Due: Not reported  
 Motor Fuel Permit Inspection Date: Not reported  
 Motor Fuel Permit Expiration Date: Not reported  
 MOTOR FUEL TYPE: Not reported  
 Pending Nov: N  
 IEMA: 13-1252  
 Equipment Type: Not reported  
 Equipment: Not reported  
 Last Passing Date: Not reported  
 Test Expire Date: Not reported

Tank Number: 3  
**Tank Status: Exempt from registration**  
 Tank Capacity: 6000  
 Tank Substance: Solvent  
 Last Used Date: 12/31/1973  
 OSFM First Notify Date: 12/30/2013  
 Red Tag Issue Date: Not reported  
 Install Date: Not reported  
**Green Tag Decal: Not reported**  
**Green Tag Issue Date: Not reported**  
**Green Tag Expire Date: Not reported**  
 Fee Due: Not reported  
 Motor Fuel Permit Inspection Date: Not reported  
 Motor Fuel Permit Expiration Date: Not reported  
 MOTOR FUEL TYPE: Not reported  
 Pending Nov: N  
 IEMA: 13-1252  
 Equipment Type: Not reported  
 Equipment: Not reported  
 Last Passing Date: Not reported  
 Test Expire Date: Not reported

MAP FINDINGS  
FOCUS MAP 8

Map ID Site Database(s) EPA ID Number

**VACANT LOT (Continued)**

**U004196172**

Tank Number: 4  
**Tank Status:** **Exempt from registration**  
 Tank Capacity: 6000  
 Tank Substance: Solvent  
 Last Used Date: 12/31/1973  
 OSFM First Notify Date: 12/30/2013  
 Red Tag Issue Date: Not reported  
 Install Date: Not reported  
**Green Tag Decal:** **Not reported**  
**Green Tag Issue Date:** **Not reported**  
**Green Tag Expire Date:** **Not reported**  
 Fee Due: Not reported  
 Motor Fuel Permit Inspection Date: Not reported  
 Motor Fuel Permit Expiration Date: Not reported  
 MOTOR FUEL TYPE: Not reported  
 Pending Nov: N  
 IEMA: 13-1252  
 Equipment Type: Not reported  
 Equipment: Not reported  
 Last Passing Date: Not reported  
 Test Expire Date: Not reported

Tank Number: 5  
**Tank Status:** **Exempt from registration**  
 Tank Capacity: 3000  
 Tank Substance: Solvent  
 Last Used Date: 12/31/1973  
 OSFM First Notify Date: 12/30/2013  
 Red Tag Issue Date: Not reported  
 Install Date: Not reported  
**Green Tag Decal:** **Not reported**  
**Green Tag Issue Date:** **Not reported**  
**Green Tag Expire Date:** **Not reported**  
 Fee Due: Not reported  
 Motor Fuel Permit Inspection Date: Not reported  
 Motor Fuel Permit Expiration Date: Not reported  
 MOTOR FUEL TYPE: Not reported  
 Pending Nov: N  
 IEMA: 13-1252  
 Equipment Type: Not reported  
 Equipment: Not reported  
 Last Passing Date: Not reported  
 Test Expire Date: Not reported

Tank Number: 6  
**Tank Status:** **Exempt from registration**  
 Tank Capacity: 3000  
 Tank Substance: Solvent  
 Last Used Date: 12/31/1973  
 OSFM First Notify Date: 12/30/2013  
 Red Tag Issue Date: Not reported  
 Install Date: Not reported  
**Green Tag Decal:** **Not reported**  
**Green Tag Issue Date:** **Not reported**  
**Green Tag Expire Date:** **Not reported**

MAP FINDINGS  
FOCUS MAP 8

Map ID      Site      Database(s)      EPA ID Number

---

**VACANT LOT (Continued)**

**U004196172**

Fee Due: Not reported  
 Motor Fuel Permit Inspection Date: Not reported  
 Motor Fuel Permit Expiration Date: Not reported  
 MOTOR FUEL TYPE: Not reported  
 Pending Nov: N  
 IEMA: 13-1252  
 Equipment Type: Not reported  
 Equipment: Not reported  
 Last Passing Date: Not reported  
 Test Expire Date: Not reported

Tank Number: 7  
**Tank Status: Exempt from registration**  
 Tank Capacity: 2000  
 Tank Substance: Unknown  
 Last Used Date: 12/31/1973  
 OSFM First Notify Date: Not reported  
 Red Tag Issue Date: Not reported  
 Install Date: Not reported  
**Green Tag Decal: Not reported**  
**Green Tag Issue Date: Not reported**  
**Green Tag Expire Date: Not reported**  
 Fee Due: Not reported  
 Motor Fuel Permit Inspection Date: Not reported  
 Motor Fuel Permit Expiration Date: Not reported  
 MOTOR FUEL TYPE: Not reported  
 Pending Nov: N  
 IEMA: 13-1252  
 Equipment Type: Not reported  
 Equipment: Not reported  
 Last Passing Date: Not reported  
 Test Expire Date: Not reported

Tank Number: 8  
**Tank Status: Does Not Exist**  
 Tank Capacity: 2000  
 Tank Substance: Hazardous Substance  
 Last Used Date: 12/31/1973  
 OSFM First Notify Date: Not reported  
 Red Tag Issue Date: Not reported  
 Install Date: Not reported  
**Green Tag Decal: Not reported**  
**Green Tag Issue Date: Not reported**  
**Green Tag Expire Date: Not reported**  
 Fee Due: Not reported  
 Motor Fuel Permit Inspection Date: Not reported  
 Motor Fuel Permit Expiration Date: Not reported  
 MOTOR FUEL TYPE: Not reported  
 Pending Nov: N  
 IEMA: 13-1252  
 Equipment Type: Not reported  
 Equipment: Not reported  
 Last Passing Date: Not reported  
 Test Expire Date: Not reported

MAP FINDINGS  
FOCUS MAP 8

Map ID Site Database(s) EPA ID Number

**VACANT LOT (Continued)**

**U004196172**

Tank Number: 9  
**Tank Status:** Exempt from registration  
 Tank Capacity: 1000  
 Tank Substance: Solvent  
 Last Used Date: 12/31/1973  
 OSFM First Notify Date: Not reported  
 Red Tag Issue Date: Not reported  
 Install Date: Not reported  
**Green Tag Decal:** Not reported  
**Green Tag Issue Date:** Not reported  
**Green Tag Expire Date:** Not reported  
 Fee Due: Not reported  
 Motor Fuel Permit Inspection Date: Not reported  
 Motor Fuel Permit Expiration Date: Not reported  
 MOTOR FUEL TYPE: Not reported  
 Pending Nov: N  
 IEMA: 13-1252  
 Equipment Type: Not reported  
 Equipment: Not reported  
 Last Passing Date: Not reported  
 Test Expire Date: Not reported

198

**MONTCLARE OF AVALON PARK  
1201 EAST 77TH STREET  
CHICAGO, IL 60619**

**IL LUST S110278304  
IL ENG CONTROLS N/A  
IL INST CONTROL  
IL SRP**

LUST:

Incident Num: 20131252  
 IL EPA Id: 0316445060  
 Product: Non-Petroleum Product  
 IEMA Date: 11/19/2013  
 Project Manager: Not reported  
 Project Manager Phone: Not reported  
 Email: Not reported  
 PRP Name: Not reported  
 PRP Contact: Not reported  
 PRP Address: Not reported  
 PRP City,St,Zip: Not reported  
 PRP Phone: Not reported  
 Site Classification: Not reported  
 Section 57.5(g) Letter: 731  
 Date Section 57.5(g) Letter: Not reported  
 Non LUST Determination Letter: Not reported  
 20 Report Received: Not reported  
 45 Report Received: Not reported  
**NFA/NFR Letter:** Not reported  
 NFR Date Recorded: Not reported

ENGINEERING CONTROLS:

Illinois Epa Id: 0316445060  
 NFR Letter: 01/30/2015  
 Date NFR Recorded: 02/09/2015  
 Comprehensive / Focused: Comprehensive  
 Remediation Applicant Name: Colin Regan  
 RA Company: Avalon Park Phase II LLC  
 RA Address: 701 Lee Street

MAP FINDINGS  
FOCUS MAP 8

Map ID      Site      Database(s)      EPA ID Number

---

**MONTCLARE OF AVALON PARK (Continued)**

**S110278304**

RA City,St,Zip:                      Des Plaines, IL 60016  
Worker Caution:                      Yes  
Acres:                                      1.76  
Land Use:                                  Residential or Industrial/Commercial  
Ground Water Use Restriction: No  
Highway Authority Agreement: No  
Ordinance:                                Yes  
Industrial - Commercial:              No  
Slab on Grade:                          Yes  
BCT:                                        No  
Building Slab:                          No  
Asphalt Used:                          Yes  
Concrete Used:                          Yes  
Clean Soil 3ft:                          No  
Clean Soil 10ft:                        No  
Alternate Barrier:                        Yes  
  
Illinois Epa Id:                          0316445060  
NFR Letter:                                01/31/2013  
Date NFR Recorded:                    Not reported  
Comprehensive / Focused:            Comprehensive  
Remediation Applicant Name:        David Graham  
RA Company:                              Chicago Department of Fleet & Facility Management  
RA Address:                                30 North LaSalle Street  
RA City,St,Zip:                        Chicago, IL 60612  
Worker Caution:                        Yes  
Acres:                                      0.19  
Land Use:                                  Residential or Industrial/Commercial  
Ground Water Use Restriction: No  
Highway Authority Agreement: No  
Ordinance:                                No  
Industrial - Commercial:              No  
Slab on Grade:                          No  
BCT:                                        No  
Building Slab:                          No  
Asphalt Used:                          No  
Concrete Used:                          Yes  
Clean Soil 3ft:                          No  
Clean Soil 10ft:                        No  
Alternate Barrier:                        No

**IL INSTUTIONAL CONTROL:**

Illinois EPA Id:                          0316445060  
NFR Letter:                                01/30/2015  
Date NFR Recorded:                    02/09/2015  
Comprehensive / Focused:            Comprehensive  
Remediation Applicant Name:        Colin Regan  
RA Company:                              Avalon Park Phase II LLC  
RA Address:                                701 Lee Street  
RA City,St,Zip:                        Des Plaines, IL 60016  
Worker Caution:                        Yes  
Acres:                                      1.76  
Land Use:                                  Residential or Industrial/Commercial  
Ground Water Use Restriction: No  
Highway Authority Agreement: No  
Ordinance:                                Yes  
Industrial - Commercial:              No

MAP FINDINGS  
FOCUS MAP 8

Map ID	Site	Database(s)	EPA ID Number
--------	------	-------------	---------------

**MONTCLARE OF AVALON PARK (Continued)**

**S110278304**

Slab on Grade:	Yes
BCT:	No
Building Slab:	No
Asphalt Used:	Yes
Concrete Used:	Yes
Clean Soil 3ft:	No
Clean Soil 10ft:	No
Alternate Barrier:	Yes

Illinois EPA Id:	0316445060
NFR Letter:	01/31/2013
Date NFR Recorded:	Not reported
Comprehensive / Focused:	Comprehensive
Remediation Applicant Name:	David Graham
RA Company:	Chicago Department of Fleet & Facility Management
RA Address:	30 North LaSalle Street
RA City,St,Zip:	Chicago, IL 60612
Worker Caution:	Yes
Acres:	0.19
Land Use:	Residential or Industrial/Commercial
Ground Water Use Restriction:	No
Highway Authority Agreement:	No
Ordinance:	No
Industrial - Commercial:	No
Slab on Grade:	No
BCT:	No
Building Slab:	No
Asphalt Used:	No
Concrete Used:	Yes
Clean Soil 3ft:	No
Clean Soil 10ft:	No
Alternate Barrier:	No

**SRP:**

IL EPA Id:	0316445060
US EPA Id:	Not reported
Longitude:	-87.595261
Latitude:	41.754678
Contact Name:	Colin Regan
Contact Address:	701 Lee Street
Contact City,St,Zip:	Des Plaines, IL 60016
Contact Phone:	(847) 699-6615
Date Enrolled:	04/18/2008
Point Of Contact:	Nicole Andrade
Consultant Company:	Pioneer Environmental Services, LLC
Consultant Address:	700 North Sacramento Boulevard
Consultant City,St,Zip:	Chicago, IL 60612
Consultant Phone:	(773) 722-9200
Proj Mgr Assigned:	Tammy Smith
Sec. 4 Letter Date:	Not reported
Active:	No
No Further Remediation Letter Dt:	01/31/2013
Remediation Applicant Co:	Avalon Park Phase II LLC
Effective:	True
Remediation Applicant Name:	David Graham
Remediation Applicant Company:	Chicago Department of Fleet & Facility Management
Remediation Applicant Address:	30 North LaSalle Street

MAP FINDINGS  
FOCUS MAP 8

Map ID	Site	Database(s)	EPA ID Number
--------	------	-------------	---------------

**MONTCLARE OF AVALON PARK (Continued)**

**S110278304**

Remediation Applicant City,St,Zip: Chicago, IL 60612  
 Illinois EPA: 0316445060  
 Site Name: Montclare of Avalon Park (Parcel B)  
 NFR Letter: 2013-01-31  
 NFR Letter Date Recorded: Not reported  
 Comprehensive/Focused: Comprehensive  
 Worker Caution: Yes  
 Acres: 0.19  
 Land Use: Residential or Industrial/Commercial  
 Ground Water Use Restriction: No  
 Highway Authority Agreement: No  
 Ordinance: No  
 Industrial - Commercial: No  
 Slab on Grade: No  
 BCT: No  
 Building Slab: No  
 Asphalt Used: No  
 Concrete Used: Yes  
 Clean Soil 3ft: No  
 Clean Soil 10ft: No  
 Alternate Barrier: No

Remediation Applicant Name: Colin Regan  
 Remediation Applicant Company: Avalon Park Phase II LLC  
 Remediation Applicant Address: 701 Lee Street  
 Remediation Applicant City,St,Zip: Des Plaines, IL 60016  
 Illinois EPA: 0316445060  
 Site Name: Montclare of Avalon Park  
 NFR Letter: 2015-01-30  
 NFR Letter Date Recorded: 2015-02-09  
 Comprehensive/Focused: Comprehensive  
 Worker Caution: Yes  
 Acres: 1.76  
 Land Use: Residential or Industrial/Commercial  
 Ground Water Use Restriction: No  
 Highway Authority Agreement: No  
 Ordinance: Yes  
 Industrial - Commercial: No  
 Slab on Grade: Yes  
 BCT: No  
 Building Slab: No  
 Asphalt Used: Yes  
 Concrete Used: Yes  
 Clean Soil 3ft: No  
 Clean Soil 10ft: No  
 Alternate Barrier: Yes

IL EPA Id: 0316445060  
 US EPA Id: Not reported  
 Longitude: -87.595261  
 Latitude: 41.754678  
 Contact Name: Colin Regan  
 Contact Address: 701 Lee Street  
 Contact City,St,Zip: Des Plaines, IL 60016  
 Contact Phone: (847) 699-6615  
 Date Enrolled: 04/18/2008



MAP FINDINGS  
FOCUS MAP 8

Map ID      Site      Database(s)      EPA ID Number

**MONTCLARE OF AVALON PARK (Continued)**

**S110278304**

Point Of Contact: Nicole Andrade  
 Consultant Company: Pioneer Environmental Services, LLC  
 Consultant Address: 700 North Sacramento Boulevard  
 Consultant City,St,Zip: Chicago, IL 60612  
 Consultant Phone: (773) 722-9200  
 Proj Mgr Assigned: Tammy Smith  
 Sec. 4 Letter Date: Not reported  
 Active: No  
 No Further Remediation Letter Dt: 01/30/2015  
 Remediation Applicant Co: Avalon Park Phase II LLC  
 Effective: True  
 Remediation Applicant Name: David Graham  
 Remediation Applicant Company: Chicago Department of Fleet & Facility Management  
 Remediation Applicant Address: 30 North LaSalle Street  
 Remediation Applicant City,St,Zip: Chicago, IL 60612  
 Illinois EPA: 0316445060  
 Site Name: Montclare of Avalon Park (Parcel B)  
 NFR Letter: 2013-01-31  
 NFR Letter Date Recorded: Not reported  
 Comprehensive/Focused: Comprehensive  
 Worker Caution: Yes  
 Acres: 0.19  
 Land Use: Residential or Industrial/Commercial  
 Ground Water Use Restriction: No  
 Highway Authority Agreement: No  
 Ordinance: No  
 Industrial - Commercial: No  
 Slab on Grade: No  
 BCT: No  
 Building Slab: No  
 Asphalt Used: No  
 Concrete Used: Yes  
 Clean Soil 3ft: No  
 Clean Soil 10ft: No  
 Alternate Barrier: No

Remediation Applicant Name: Colin Regan  
 Remediation Applicant Company: Avalon Park Phase II LLC  
 Remediation Applicant Address: 701 Lee Street  
 Remediation Applicant City,St,Zip: Des Plaines, IL 60016  
 Illinois EPA: 0316445060  
 Site Name: Montclare of Avalon Park  
 NFR Letter: 2015-01-30  
 NFR Letter Date Recorded: 2015-02-09  
 Comprehensive/Focused: Comprehensive  
 Worker Caution: Yes  
 Acres: 1.76  
 Land Use: Residential or Industrial/Commercial  
 Ground Water Use Restriction: No  
 Highway Authority Agreement: No  
 Ordinance: Yes  
 Industrial - Commercial: No  
 Slab on Grade: Yes  
 BCT: No  
 Building Slab: No  
 Asphalt Used: Yes  
 Concrete Used: Yes

MAP FINDINGS  
FOCUS MAP 8

Map ID	Site	Database(s)	EPA ID Number
	<b>MONTCLARE OF AVALON PARK (Continued)</b>		<b>S110278304</b>
	Clean Soil 3ft: No		
	Clean Soil 10ft: No		
	Alternate Barrier: Yes		
<b>198</b>	<b>GATLE KINGENAN 7732 AVALON AV CHICAGO, IL</b>	<b>EDR Hist Cleaner</b>	<b>1009201787 N/A</b>
	EDR Historical Cleaners:		
	Name: GATLE KINGENAN		
	Year: 1923		
	Type: LAUNDRIES		
	Name: AVALON LAUNDRY CO		
	Year: 1928		
	Type: LAUNDRIES STEAM		
<b>199</b>	<b>FRANK MANTA INC. 7757 SOUTH CHICAGO AVE. CHICAGO, IL 60619</b>	<b>IL LUST</b>	<b>S104521929 N/A</b>
	LUST:		
	Incident Num: 961476		
	IL EPA Id: 0316005474		
	Product: Diesel		
	IEMA Date: 08/16/1996		
	Project Manager: NOT ASSIGNED		
	Project Manager Phone: Not reported		
	Email: Not reported		
	PRP Name: Frank Manta Inc.		
	PRP Contact: Frank Manta		
	PRP Address: 5233 Hohman Ave.		
	PRP City,St,Zip: Hammond, IN 46320		
	PRP Phone: Not reported		
	Site Classification: Not reported		
	Section 57.5(g) Letter: 732		
	Date Section 57.5(g) Letter: Not reported		
	Non LUST Determination Letter: Not reported		
	20 Report Received: Not reported		
	45 Report Received: Not reported		
	<b>NFA/NFR Letter: Not reported</b>		
	NFR Date Recorded: Not reported		
<b>199</b>	<b>MALL TOOL COMPANY 7800 SOUTH CHICAGO AVENUE CHICAGO, IL 60619</b>	<b>IL ENG CONTROLS IL INST CONTROL IL SRP</b>	<b>S105600645 N/A</b>
	ENGINEERING CONTROLS:		
	Illinois Epa Id: 0316695107		
	NFR Letter: 01/06/2006		
	Date NFR Recorded: 01/20/2006		
	Comprehensive / Focused: Comprehensive		
	Remediation Applicant Name: Robert Janes		
	RA Company: Aldi, Inc.		

MAP FINDINGS  
FOCUS MAP 8

Map ID	Site	Database(s)	EPA ID Number
--------	------	-------------	---------------

**MALL TOOL COMPANY (Continued)**

**S105600645**

RA Address: 197 East Division Road  
 RA City,St,Zip: Valparaiso, IN 46383  
 Worker Caution: Yes  
 Acres: 1.67  
 Land Use: Industrial/Commercial  
 Ground Water Use Restriction: No  
 Highway Authority Agreement: No  
 Ordinance: Yes  
 Industrial - Commercial: Yes  
 Slab on Grade: No  
 BCT: No  
 Building Slab: Yes  
 Asphalt Used: Yes  
 Concrete Used: No  
 Clean Soil 3ft: No  
 Clean Soil 10ft: No  
 Alternate Barrier: Yes

**IL INSTUTIONAL CONTROL:**

Illinois EPA Id: 0316695107  
 NFR Letter: 01/06/2006  
 Date NFR Recorded: 01/20/2006  
 Comprehensive / Focused: Comprehensive  
 Remediation Applicant Name: Robert Janes  
 RA Company: Aldi, Inc.  
 RA Address: 197 East Division Road  
 RA City,St,Zip: Valparaiso, IN 46383  
 Worker Caution: Yes  
 Acres: 1.67  
 Land Use: Industrial/Commercial  
 Ground Water Use Restriction: No  
 Highway Authority Agreement: No  
 Ordinance: Yes  
 Industrial - Commercial: Yes  
 Slab on Grade: No  
 BCT: No  
 Building Slab: Yes  
 Asphalt Used: Yes  
 Concrete Used: No  
 Clean Soil 3ft: No  
 Clean Soil 10ft: No  
 Alternate Barrier: Yes

**SRP:**

IL EPA Id: 0316695107  
 US EPA Id: ILR000115246  
 Longitude: -87.587548  
 Latitude: 41.752533  
 Contact Name: Robert Janes  
 Contact Address: 197 East Division Road  
 Contact City,St,Zip: Valparaiso, IN 46383  
 Contact Phone: (219) 464-2500  
 Date Enrolled: 08/16/2002  
 Point Of Contact: Esward B. Stefanek  
 Consultant Company: Weaver, Boos & Gordon, Inc.  
 Consultant Address: 2021 Timberbrook Lane

MAP FINDINGS  
FOCUS MAP 8

Map ID Site Database(s) EPA ID Number

**MALL TOOL COMPANY (Continued)**

**S105600645**

Consultant City,St,Zip: Springfield, IL 62702  
 Consultant Phone: (217) 787-0290  
 Proj Mgr Assigned: Russell Irwin  
 Sec. 4 Letter Date: Not reported  
 Active: No  
 No Further Remediation Letter Dt: 01/06/2006  
 Remediation Applicant Co: Aldi, Inc.  
 Effective: True  
 Remediation Applicant Name: Robert Janes  
 Remediation Applicant Company: Aldi, Inc.  
 Remediation Applicant Address: 197 East Division Road  
 Remediation Applicant City,St,Zip: Valparaiso, IN 46383  
 Illinois EPA: 0316695107  
 Site Name: Mall Tool Company  
 NFR Letter: 2006-01-06  
 NFR Letter Date Recorded: 2006-01-20  
 Comprehensive/Focused: Comprehensive  
 Worker Caution: Yes  
 Acres: 1.67  
 Land Use: Industrial/Commercial  
 Ground Water Use Restriction: No  
 Highway Authority Agreement: No  
 Ordinance: Yes  
 Industrial - Commercial: Yes  
 Slab on Grade: No  
 BCT: No  
 Building Slab: Yes  
 Asphalt Used: Yes  
 Concrete Used: No  
 Clean Soil 3ft: No  
 Clean Soil 10ft: No  
 Alternate Barrier: Yes

200

**FUTURE SENIOR CITIZEN HOUSING  
1200 E. 78TH STREET  
CHICAGO, IL 60619**

**IL UST U004138048  
IL HWAR N/A  
IL CHICAGO ENV  
IL BOL**

UST:

Facility ID: 2044432  
 Facility Status: EXEMPT  
**Facility Type: COMMERCIAL / RETAIL**  
 Owner Id: U0035393  
 Owner Name: MR Properties, LLC  
 Owner Address: 1350 E. Touhy Ave.  
 Owner City,St,Zip: Des Plaines, IL 60018

Tank Number: 1  
**Tank Status: Exempt from registration**  
 Tank Capacity: 4000  
 Tank Substance: Heating Oil  
 Last Used Date: 12/31/1973  
 OSFM First Notify Date: Not reported  
 Red Tag Issue Date: Not reported  
 Install Date: Not reported  
**Green Tag Decal: Not reported**  
**Green Tag Issue Date: Not reported**

MAP FINDINGS  
FOCUS MAP 8

Map ID Site Database(s) EPA ID Number

**FUTURE SENIOR CITIZEN HOUSING (Continued)**

**U004138048**

**Green Tag Expire Date:** Not reported  
 Fee Due: Not reported  
 Motor Fuel Permit Inspection Date: Not reported  
 Motor Fuel Permit Expiration Date: Not reported  
 MOTOR FUEL TYPE: Not reported  
 Pending Nov: N  
 IEMA: Not reported  
 Equipment Type: Not reported  
 Equipment: Not reported  
 Last Passing Date: Not reported  
 Test Expire Date: Not reported

Tank Number: 2  
**Tank Status:** Exempt from registration  
 Tank Capacity: 4000  
 Tank Substance: Heating Oil  
 Last Used Date: 12/31/1973  
 OSFM First Notify Date: Not reported  
 Red Tag Issue Date: Not reported  
 Install Date: Not reported  
**Green Tag Decal:** Not reported  
**Green Tag Issue Date:** Not reported  
**Green Tag Expire Date:** Not reported  
 Fee Due: Not reported  
 Motor Fuel Permit Inspection Date: Not reported  
 Motor Fuel Permit Expiration Date: Not reported  
 MOTOR FUEL TYPE: Not reported  
 Pending Nov: N  
 IEMA: Not reported  
 Equipment Type: Not reported  
 Equipment: Not reported  
 Last Passing Date: Not reported  
 Test Expire Date: Not reported

**HWAR:**

USEPA Identification Number Of Company Submitting Report: ILR000158642  
 BOL Inventory Number Of Company Submitting Report: 0316455023  
 RCRA Generator Status 1=Lqg,2=Sqg,3=Cesqg,4=Nongenerator:4  
 LQG Status Is For Current Year Only: Not reported  
 Company Is Importer Of Hazardous Waste: N  
 Company Is A Mixed Waster Generator: N  
 Company Is A Transporter Of Hazardous Waste: N  
 Company Is A Treater, Storer Or Disposer Of Hazardous Waste: N  
 Company Is A Recycler Of Hazardous Waste: N  
 Company Has A Small Quantity On-Site Burner Exemption: N  
 Company Has A Smelting, Melting, Refining Furnace Exemption: N  
 Company Involvement With Underground Injection Control: N  
 Destination Facility For Universal Waste: N  
 Company Is A Used Oil Transporter: N  
 Company Is A Used Oil Transfer Facility: N  
 Company Is A Used Oil Processor: N  
 Company Is A Used Oil Re-Refiner: N  
 Company Is An Off-Specification Used Oil Burner: N  
 Company Is Marketer Who Directs Shipment Of Off-Spec Use Oil: N  
 Company Is Marketer 1st Claims Used Oil Meets The Spaces: N  
 North American Industrial Classification System Code 1: 236116

MAP FINDINGS  
FOCUS MAP 8

Map ID Site Database(s) EPA ID Number

**FUTURE SENIOR CITIZEN HOUSING (Continued)**

**U004138048**

North American Industrial Classification System Code 2: Not reported  
 North American Industrial Classification System Code 3: Not reported  
 North American Industrial Classification System Code 4: Not reported  
 Site Land Type [1-9 & Blank - See Book]: 1  
 Owner Type [1-9 & Blank - See Book]: 1  
 Date Company Became Owner: 10312008  
 Operator Type [1-9 & Blank - See Book]: 1  
 Date Company Became Operator: 10312008  
 Comment Indicator Comments Not Part Of File: N  
 Error Flag: Not reported  
 Entry Date: 04/29/10  
 Last Change Date: 00/00/00  
 Previous Change Date: 00/00/00

**CHICAGO ENV:**

Map Location: 1200 E 78TH STCHICAGO, IL(41.753212, -87.594602)  
 Complaints: Not reported  
 Neshaps & Demolition Notices: Not reported  
 Enforcement: Not reported  
 Inspections: Y  
 Permits: Y  
 Tanks: Y  
 Holds & Lust Nfr: Not reported  
 Latitude: 41.753212  
 Longitude: -87.594602

Map Location: 1200 E 78TH STCHICAGO, IL(41.753212, -87.594602)  
 Complaints: Not reported  
 Neshaps & Demolition Notices: Not reported  
 Enforcement: Not reported  
 Inspections: Y  
 Permits: Y  
 Tanks: Y  
 Holds & Lust Nfr: Not reported  
 Latitude: 41.753212  
 Longitude: -87.594602

**BOL:**

Site Id: 170001817648  
 Inv Num: 0316455023  
 Interest Name: Montclare of Avalon Park  
 Interest Type: BOL  
 Media Code: LAND

200

**MONTCLARE OF AVALON PARK  
1200 E 78TH ST  
CHICAGO, IL 60619**

**RCRA NonGen / NLR 1012178788  
ILR000158642**

**RCRA NonGen / NLR:**

Date form received by agency: 03/01/2010  
 Facility name: MONTCLARE OF AVALON PARK  
 Facility address: 1200 E 78TH ST  
 CHICAGO, IL 60619  
 EPA ID: ILR000158642  
 Mailing address: 1350 E TOUHY AVE STE 370W  
 DES PLAINES, IL 60019  
 Contact: COLIN REGAN

MAP FINDINGS  
FOCUS MAP 8

Map ID      Site      Database(s)      EPA ID Number

---

**MONTCLARE OF AVALON PARK (Continued)**

**1012178788**

Contact address:            Not reported  
   Not reported

Contact country:            US  
Contact telephone:        (847) 699-6615  
Contact email:            Not reported  
EPA Region:                05  
Classification:            Non-Generator  
Description:                Handler: Non-Generators do not presently generate hazardous waste

Owner/Operator Summary:

Owner/operator name:      MONTCLARE OF AVALON PARK PHASE I LLC  
Owner/operator address:    Not reported  
   Not reported

Owner/operator country:    Not reported  
Owner/operator telephone: Not reported  
Legal status:                Private  
Owner/Operator Type:      Operator  
Owner/Op start date:        10/31/2008  
Owner/Op end date:         Not reported

Owner/operator name:      MONTCLARE OF AVALON PARK LLC  
Owner/operator address:    1350 E TOUHY AVE STE 370W  
   DES PLAINES, IL 60019

Owner/operator country:    US  
Owner/operator telephone: Not reported  
Legal status:                Private  
Owner/Operator Type:      Owner  
Owner/Op start date:        10/31/2008  
Owner/Op end date:         Not reported

Owner/operator name:      MONTCLARE SENIOR RESIDENCE AVALON PARK  
Owner/operator address:    Not reported  
   Not reported

Owner/operator country:    Not reported  
Owner/operator telephone: Not reported  
Legal status:                Private  
Owner/Operator Type:      Owner  
Owner/Op start date:        10/31/2008  
Owner/Op end date:         Not reported

Owner/operator name:      MONTCLARE OF AVALON PARK LLC  
Owner/operator address:    1350 E TOUHY AVE STE 370W  
   DES PLAINES, IL 60019

Owner/operator country:    US  
Owner/operator telephone: Not reported  
Legal status:                Private  
Owner/Operator Type:      Operator  
Owner/Op start date:        10/31/2008  
Owner/Op end date:         Not reported

Handler Activities Summary:

U.S. importer of hazardous waste:    No  
Mixed waste (haz. and radioactive):    No  
Recycler of hazardous waste:            No  
Transporter of hazardous waste:        No  
Treater, storer or disposer of HW:      No

MAP FINDINGS  
FOCUS MAP 8

Map ID	Site	Database(s)	EPA ID Number
--------	------	-------------	---------------

**MONTCLARE OF AVALON PARK (Continued)**

**1012178788**

Underground injection activity: No  
 On-site burner exemption: No  
 Furnace exemption: No  
 Used oil fuel burner: No  
 Used oil processor: No  
 User oil refiner: No  
 Used oil fuel marketer to burner: No  
 Used oil Specification marketer: No  
 Used oil transfer facility: No  
 Used oil transporter: No

Historical Generators:

Date form received by agency: 07/14/2009  
 Site name: MONTCLARE OF AVALON PARK  
 Classification: Large Quantity Generator

Violation Status: No violations found

200

**MONTCLARE OF AVALON PARK  
1200 EAST 78TH STREET  
CHICAGO, IL 60619**

**IL ENG CONTROLS  
IL INST CONTROL  
IL SRP**

**S110122353  
N/A**

ENGINEERING CONTROLS:

Illinois Epa Id: 0316455023  
 NFR Letter: 03/19/2010  
 Date NFR Recorded: 03/29/2010  
 Comprehensive / Focused: Comprehensive  
 Remediation Applicant Name: Colin Regan  
 RA Company: Montclare of Avalon Park Phase I LLC  
 RA Address: 1350 East Touhy Avenue  
 RA City,St,Zip: Des Plaines, IL 60018  
 Worker Caution: Yes  
 Acres: 1.8  
 Land Use: Residential or Industrial/Commercial  
 Ground Water Use Restriction: No  
 Highway Authority Agreement: No  
 Ordinance: Yes  
 Industrial - Commercial: No  
 Slab on Grade: No  
 BCT: No  
 Building Slab: No  
 Asphalt Used: Yes  
 Concrete Used: Yes  
 Clean Soil 3ft: Yes  
 Clean Soil 10ft: No  
 Alternate Barrier: No

IL INSTUTIONAL CONTROL:

Illinois EPA Id: 0316455023  
 NFR Letter: 03/19/2010  
 Date NFR Recorded: 03/29/2010  
 Comprehensive / Focused: Comprehensive  
 Remediation Applicant Name: Colin Regan  
 RA Company: Montclare of Avalon Park Phase I LLC  
 RA Address: 1350 East Touhy Avenue  
 RA City,St,Zip: Des Plaines, IL 60018  
 Worker Caution: Yes  
 Acres: 1.8



MAP FINDINGS  
FOCUS MAP 8

Map ID Site Database(s) EPA ID Number

**MONTCLARE OF AVALON PARK (Continued)**

**S110122353**

Land Use: Residential or Industrial/Commercial  
 Ground Water Use Restriction: No  
 Highway Authority Agreement: No  
 Ordinance: Yes  
 Industrial - Commercial: No  
 Slab on Grade: No  
 BCT: No  
 Building Slab: No  
 Asphalt Used: Yes  
 Concrete Used: Yes  
 Clean Soil 3ft: Yes  
 Clean Soil 10ft: No  
 Alternate Barrier: No

SRP:

IL EPA Id: 0316455023  
 US EPA Id: ILR000158642  
 Longitude: -87.595194  
 Latitude: 41.753475  
 Contact Name: Colin Regan  
 Contact Address: 1350 East Touhy Avenue  
 Contact City,St,Zip: Des Plaines, IL 60018  
 Contact Phone: (847) 699-6600  
 Date Enrolled: 01/14/2010  
 Point Of Contact: Harvey D. Pokorny  
 Consultant Company: Versar, Inc.  
 Consultant Address: 100 West 22nd Street  
 Consultant City,St,Zip: Lombard, IL 60148  
 Consultant Phone: (630) 268-8555  
 Proj Mgr Assigned: Tammy Smith  
 Sec. 4 Letter Date: Not reported  
 Active: No  
 No Further Remediation Letter Dt: 03/19/2010  
 Remediation Applicant Co: Montclare of Avalon Park Phase I LLC  
 Effective: True  
 Remediation Applicant Name: Colin Regan  
 Remediation Applicant Company: Montclare of Avalon Park Phase I LLC  
 Remediation Applicant Address: 1350 East Touhy Avenue  
 Remediation Applicant City,St,Zip: Des Plaines, IL 60018  
 Illinois EPA: 0316455023  
 Site Name: Montclare of Avalon Park  
 NFR Letter: 2010-03-19  
 NFR Letter Date Recorded: 2010-03-29  
 Comprehensive/Focused: Comprehensive  
 Worker Caution: Yes  
 Acres: 1.8  
 Land Use: Residential or Industrial/Commercial  
 Ground Water Use Restriction: No  
 Highway Authority Agreement: No  
 Ordinance: Yes  
 Industrial - Commercial: No  
 Slab on Grade: No  
 BCT: No  
 Building Slab: No  
 Asphalt Used: Yes  
 Concrete Used: Yes  
 Clean Soil 3ft: Yes

MAP FINDINGS  
FOCUS MAP 8

Map ID	Site	Database(s)	EPA ID Number
	<b>MONTCLARE OF AVALON PARK (Continued)</b>		<b>S110122353</b>
	Clean Soil 10ft: No Alternate Barrier: No		
<b>200</b>	<b>URBAN EQUITIES, INC. 78TH &amp; WOODLAWN ST. CHICAGO, IL 60649</b>	<b>IL LUST</b>	<b>S104564512 N/A</b>
	LUST: Incident Num: 20001404 IL EPA Id: 0316695095 Product: Non-Petroleum Product, Other Petroleum IEMA Date: 07/26/2000 Project Manager: Benanti Project Manager Phone: (217) 524-4649 Email: Trent.Benanti@illinois.gov PRP Name: Urban Equities, Inc. PRP Contact: Lennox Jackson PRP Address: 1809 East 71st St., Suite D PRP City,St,Zip: Chicago, IL 60649 PRP Phone: 7739550812 Site Classification: Not reported Section 57.5(g) Letter: 732 Date Section 57.5(g) Letter: Not reported Non LUST Determination Letter: Not reported 20 Report Received: 08/31/2000 45 Report Received: 12/21/2000 <b>NFA/NFR Letter: Not reported</b> NFR Date Recorded: Not reported		
<b>200</b>	<b>SPECIALTY SEALANT TAPES INC 7800 S WOODLAWN AVE CHICAGO, IL 60619</b>	<b>IL UST</b>	<b>U000865889 N/A</b>
	UST: Facility ID: 2010655 Facility Status: ACTIVE <b>Facility Type: COMMERCIAL / RETAIL</b> Owner Id: U0014249 Owner Name: Specialty Sealant Tapes Inc Owner Address: 7800 S Woodlawn Ave Owner City,St,Zip: Chicago, IL 60619  Tank Number: 1 <b>Tank Status: Currently in use</b> Tank Capacity: 6000 Tank Substance: Hazardous Substance Last Used Date: Not reported OSFM First Notify Date: 5/2/1986 Red Tag Issue Date: Not reported Install Date: Not reported <b>Green Tag Decal: Not reported</b> <b>Green Tag Issue Date: Not reported</b> <b>Green Tag Expire Date: Not reported</b> Fee Due: Not reported Motor Fuel Permit Inspection Date: Not reported		

MAP FINDINGS  
FOCUS MAP 8

Map ID Site Database(s) EPA ID Number

**SPECIALTY SEALANT TAPES INC (Continued)**

**U000865889**

Motor Fuel Permit Expiration Date: Not reported  
MOTOR FUEL TYPE: Not reported  
Pending Nov: N  
IEMA: 00-1404  
Equipment Type: Not reported  
Equipment: Not reported  
Last Passing Date: Not reported  
Test Expire Date: Not reported

Tank Number: 10  
**Tank Status: Removed**  
Tank Capacity: 20000  
Tank Substance: Heating Oil  
Last Used Date: Not reported  
OSFM First Notify Date: 9/9/2000  
Red Tag Issue Date: Not reported  
Install Date: Not reported  
**Green Tag Decal: Not reported**  
**Green Tag Issue Date: Not reported**  
**Green Tag Expire Date: Not reported**  
Fee Due: \$0.00  
Motor Fuel Permit Inspection Date: Not reported  
Motor Fuel Permit Expiration Date: Not reported  
MOTOR FUEL TYPE: Not reported  
Pending Nov: N  
IEMA: Not reported  
Equipment Type: Not reported  
Equipment: Not reported  
Last Passing Date: Not reported  
Test Expire Date: Not reported

Tank Number: 11  
**Tank Status: Removed**  
Tank Capacity: 20000  
Tank Substance: Heating Oil  
Last Used Date: Not reported  
OSFM First Notify Date: 9/9/2000  
Red Tag Issue Date: Not reported  
Install Date: Not reported  
**Green Tag Decal: Not reported**  
**Green Tag Issue Date: Not reported**  
**Green Tag Expire Date: Not reported**  
Fee Due: \$0.00  
Motor Fuel Permit Inspection Date: Not reported  
Motor Fuel Permit Expiration Date: Not reported  
MOTOR FUEL TYPE: Not reported  
Pending Nov: N  
IEMA: Not reported  
Equipment Type: Not reported  
Equipment: Not reported  
Last Passing Date: Not reported  
Test Expire Date: Not reported

Tank Number: 12

MAP FINDINGS  
FOCUS MAP 8

Map ID Site Database(s) EPA ID Number

**SPECIALTY SEALANT TAPES INC (Continued)**

**U000865889**

<b>Tank Status:</b>	<b>Removed</b>
Tank Capacity:	20000
Tank Substance:	Heating Oil
Last Used Date:	Not reported
OSFM First Notify Date:	9/9/2000
Red Tag Issue Date:	Not reported
Install Date:	Not reported
<b>Green Tag Decal:</b>	<b>Not reported</b>
<b>Green Tag Issue Date:</b>	<b>Not reported</b>
<b>Green Tag Expire Date:</b>	<b>Not reported</b>
Fee Due:	\$0.00
Motor Fuel Permit Inspection Date:	Not reported
Motor Fuel Permit Expiration Date:	Not reported
MOTOR FUEL TYPE:	Not reported
Pending Nov:	N
IEMA:	Not reported
Equipment Type:	Not reported
Equipment:	Not reported
Last Passing Date:	Not reported
Test Expire Date:	Not reported
Tank Number:	2
<b>Tank Status:</b>	<b>Currently in use</b>
Tank Capacity:	6000
Tank Substance:	Hazardous Substance
Last Used Date:	Not reported
OSFM First Notify Date:	5/2/1986
Red Tag Issue Date:	Not reported
Install Date:	Not reported
<b>Green Tag Decal:</b>	<b>Not reported</b>
<b>Green Tag Issue Date:</b>	<b>Not reported</b>
<b>Green Tag Expire Date:</b>	<b>Not reported</b>
Fee Due:	Not reported
Motor Fuel Permit Inspection Date:	Not reported
Motor Fuel Permit Expiration Date:	Not reported
MOTOR FUEL TYPE:	Not reported
Pending Nov:	N
IEMA:	Not reported
Equipment Type:	Not reported
Equipment:	Not reported
Last Passing Date:	Not reported
Test Expire Date:	Not reported

Tank Number:	3
<b>Tank Status:</b>	<b>Currently in use</b>
Tank Capacity:	6000
Tank Substance:	Hazardous Substance
Last Used Date:	Not reported
OSFM First Notify Date:	5/2/1986
Red Tag Issue Date:	Not reported
Install Date:	Not reported
<b>Green Tag Decal:</b>	<b>Not reported</b>
<b>Green Tag Issue Date:</b>	<b>Not reported</b>
<b>Green Tag Expire Date:</b>	<b>Not reported</b>
Fee Due:	Not reported

MAP FINDINGS  
FOCUS MAP 8

Map ID Site Database(s) EPA ID Number

**SPECIALTY SEALANT TAPES INC (Continued)**

**U000865889**

Motor Fuel Permit Inspection Date: Not reported  
 Motor Fuel Permit Expiration Date: Not reported  
 MOTOR FUEL TYPE: Not reported  
 Pending Nov: N  
 IEMA: Not reported  
 Equipment Type: Not reported  
 Equipment: Not reported  
 Last Passing Date: Not reported  
 Test Expire Date: Not reported

Tank Number: 4  
**Tank Status: Currently in use**  
 Tank Capacity: 6000  
 Tank Substance: Hazardous Substance  
 Last Used Date: Not reported  
 OSFM First Notify Date: 5/2/1986  
 Red Tag Issue Date: Not reported  
 Install Date: Not reported  
**Green Tag Decal: Not reported**  
**Green Tag Issue Date: Not reported**  
**Green Tag Expire Date: Not reported**  
 Fee Due: Not reported  
 Motor Fuel Permit Inspection Date: Not reported  
 Motor Fuel Permit Expiration Date: Not reported  
 MOTOR FUEL TYPE: Not reported  
 Pending Nov: N  
 IEMA: Not reported  
 Equipment Type: Not reported  
 Equipment: Not reported  
 Last Passing Date: Not reported  
 Test Expire Date: Not reported

Tank Number: 5  
**Tank Status: Currently in use**  
 Tank Capacity: 6000  
 Tank Substance: Hazardous Substance  
 Last Used Date: Not reported  
 OSFM First Notify Date: 5/2/1986  
 Red Tag Issue Date: Not reported  
 Install Date: Not reported  
**Green Tag Decal: Not reported**  
**Green Tag Issue Date: Not reported**  
**Green Tag Expire Date: Not reported**  
 Fee Due: Not reported  
 Motor Fuel Permit Inspection Date: Not reported  
 Motor Fuel Permit Expiration Date: Not reported  
 MOTOR FUEL TYPE: Not reported  
 Pending Nov: N  
 IEMA: Not reported  
 Equipment Type: Not reported  
 Equipment: Not reported  
 Last Passing Date: Not reported  
 Test Expire Date: Not reported

MAP FINDINGS  
FOCUS MAP 8

Map ID Site Database(s) EPA ID Number

**SPECIALTY SEALANT TAPES INC (Continued)**

**U000865889**

Tank Number: 6  
**Tank Status:** **Out of service**  
 Tank Capacity: 3000  
 Tank Substance: Hazardous Substance  
 Last Used Date: Not reported  
 OSFM First Notify Date: 5/2/1986  
 Red Tag Issue Date: Not reported  
 Install Date: Not reported  
**Green Tag Decal:** **Not reported**  
**Green Tag Issue Date:** **Not reported**  
**Green Tag Expire Date:** **Not reported**  
 Fee Due: Not reported  
 Motor Fuel Permit Inspection Date: Not reported  
 Motor Fuel Permit Expiration Date: Not reported  
 MOTOR FUEL TYPE: Not reported  
 Pending Nov: N  
 IEMA: Not reported  
 Equipment Type: Not reported  
 Equipment: Not reported  
 Last Passing Date: Not reported  
 Test Expire Date: Not reported

Tank Number: 7  
**Tank Status:** **Currently in use**  
 Tank Capacity: 10000  
 Tank Substance: Hazardous Substance  
 Last Used Date: Not reported  
 OSFM First Notify Date: 5/2/1986  
 Red Tag Issue Date: Not reported  
 Install Date: Not reported  
**Green Tag Decal:** **Not reported**  
**Green Tag Issue Date:** **Not reported**  
**Green Tag Expire Date:** **Not reported**  
 Fee Due: Not reported  
 Motor Fuel Permit Inspection Date: Not reported  
 Motor Fuel Permit Expiration Date: Not reported  
 MOTOR FUEL TYPE: Not reported  
 Pending Nov: N  
 IEMA: Not reported  
 Equipment Type: Not reported  
 Equipment: Not reported  
 Last Passing Date: Not reported  
 Test Expire Date: Not reported

Tank Number: 8  
**Tank Status:** **Currently in use**  
 Tank Capacity: 10000  
 Tank Substance: Hazardous Substance  
 Last Used Date: Not reported  
 OSFM First Notify Date: 5/2/1986  
 Red Tag Issue Date: Not reported  
 Install Date: Not reported  
**Green Tag Decal:** **Not reported**  
**Green Tag Issue Date:** **Not reported**  
**Green Tag Expire Date:** **Not reported**

MAP FINDINGS  
FOCUS MAP 8

Map ID Site Database(s) EPA ID Number

**SPECIALTY SEALANT TAPES INC (Continued)**

**U000865889**

Fee Due: Not reported  
 Motor Fuel Permit Inspection Date: Not reported  
 Motor Fuel Permit Expiration Date: Not reported  
 MOTOR FUEL TYPE: Not reported  
 Pending Nov: N  
 IEMA: Not reported  
 Equipment Type: Not reported  
 Equipment: Not reported  
 Last Passing Date: Not reported  
 Test Expire Date: Not reported

Tank Number: 9  
**Tank Status: Removed**  
 Tank Capacity: 20000  
 Tank Substance: Heating Oil  
 Last Used Date: Not reported  
 OSFM First Notify Date: 9/9/2000  
 Red Tag Issue Date: Not reported  
 Install Date: Not reported  
**Green Tag Decal: Not reported**  
**Green Tag Issue Date: Not reported**  
**Green Tag Expire Date: Not reported**  
 Fee Due: \$0.00  
 Motor Fuel Permit Inspection Date: Not reported  
 Motor Fuel Permit Expiration Date: Not reported  
 MOTOR FUEL TYPE: Not reported  
 Pending Nov: N  
 IEMA: Not reported  
 Equipment Type: Not reported  
 Equipment: Not reported  
 Last Passing Date: Not reported  
 Test Expire Date: Not reported

200

**AZTEC EXPRESS CO**  
**7800 S WOODLAWN**  
**CHICAGO, IL 60619**

**RCRA NonGen / NLR 1000200592**  
**FINDS ILD980617047**

RCRA NonGen / NLR:  
 Date form received by agency: 08/18/2009  
 Facility name: AZTEC EXPRESS CO  
 Facility address: 7800 S WOODLAWN  
 CHICAGO, IL 60619  
 EPA ID: ILD980617047  
 Mailing address: 3627 WEST 58TH ST  
 CHICAGO, IL 60629  
 Contact: EULALIO MATA  
 Contact address: 3627 WEST 58TH ST  
 CHICAGO, IL 60629  
 Contact country: US  
 Contact telephone: (312) 735-8428  
 Contact email: Not reported  
 EPA Region: 05  
 Classification: Non-Generator  
 Description: Handler: Non-Generators do not presently generate hazardous waste

Owner/Operator Summary:

MAP FINDINGS  
FOCUS MAP 8

Map ID Site Database(s) EPA ID Number

**AZTEC EXPRESS CO (Continued)**

**1000200592**

Owner/operator name: NAME NOT REPORTED  
Owner/operator address: ADDRESS NOT REPORTED  
CITY NOT REPORTED, AK 99998  
Owner/operator country: Not reported  
Owner/operator telephone: (312) 555-1212  
Legal status: Private  
Owner/Operator Type: Operator  
Owner/Op start date: Not reported  
Owner/Op end date: Not reported

Owner/operator name: NAME NOT REPORTED  
Owner/operator address: ADDRESS NOT REPORTED  
CITY NOT REPORTED, AK 99998  
Owner/operator country: Not reported  
Owner/operator telephone: (312) 555-1212  
Legal status: Private  
Owner/Operator Type: Owner  
Owner/Op start date: Not reported  
Owner/Op end date: Not reported

Handler Activities Summary:

U.S. importer of hazardous waste: No  
Mixed waste (haz. and radioactive): No  
Recycler of hazardous waste: No  
Transporter of hazardous waste: No  
Treater, storer or disposer of HW: No  
Underground injection activity: No  
On-site burner exemption: No  
Furnace exemption: No  
Used oil fuel burner: No  
Used oil processor: No  
User oil refiner: No  
Used oil fuel marketer to burner: No  
Used oil Specification marketer: No  
Used oil transfer facility: No  
Used oil transporter: No

Historical Generators:

Date form received by agency: 04/07/1982  
Site name: AZTEC EXPRESS CO  
Classification: Not a generator, verified

Violation Status: No violations found

FINDS:

Registry ID: 110009373070

Environmental Interest/Information System

RCRAInfo is a national information system that supports the Resource Conservation and Recovery Act (RCRA) program through the tracking of events and activities related to facilities that generate, transport, and treat, store, or dispose of hazardous waste. RCRAInfo allows RCRA program staff to track the notification, permit, compliance, and corrective action activities required under RCRA.

Registry ID: 110001812343



MAP FINDINGS  
FOCUS MAP 8

Map ID	Site	Database(s)	EPA ID Number
--------	------	-------------	---------------

**AZTEC EXPRESS CO (Continued)**

**1000200592**

Environmental Interest/Information System

AFS (Aerometric Information Retrieval System (AIRS) Facility Subsystem) replaces the former Compliance Data System (CDS), the National Emission Data System (NEDS), and the Storage and Retrieval of Aerometric Data (SAROAD). AIRS is the national repository for information concerning airborne pollution in the United States. AFS is used to track emissions and compliance data from industrial plants. AFS data are utilized by states to prepare State Implementation Plans to comply with regulatory programs and by EPA as an input for the estimation of total national emissions. AFS is undergoing a major redesign to support facility operating permits required under Title V of the Clean Air Act.

ACES (Illinois - Agency Compliance And Enforcement System) is the Illinois EPA Project to facilitate the permitting operations

RCRAInfo is a national information system that supports the Resource Conservation and Recovery Act (RCRA) program through the tracking of events and activities related to facilities that generate, transport, and treat, store, or dispose of hazardous waste. RCRAInfo allows RCRA program staff to track the notification, permit, compliance, and corrective action activities required under RCRA.

AIR MINOR

200

**SPECIALTY SEALANT IEPA  
7800 S WOODLAWN AVE  
CHICAGO, IL 60649**

**RCRA NonGen / NLR  
PADS  
IL SSU  
IL SRP**

**1000171457  
ILD062472329**

RCRA NonGen / NLR:

Date form received by agency: 11/01/2007  
Facility name: SPECIALTY SEALANT IEPA  
Facility address: 7800 S WOODLAWN AVE  
CHICAGO, IL 60649  
EPA ID: ILD062472329  
Contact: ENV COORDINATOR  
Contact address: Not reported  
Not reported  
Contact country: US  
Contact telephone: (773) 933-8900  
Contact email: Not reported  
EPA Region: 05  
Classification: Non-Generator  
Description: Handler: Non-Generators do not presently generate hazardous waste

Owner/Operator Summary:

Owner/operator name: NAME NOT REPORTED  
Owner/operator address: ADDRESS NOT REPORTED  
CITY NOT REPORTED, AK 99998  
Owner/operator country: Not reported  
Owner/operator telephone: (312) 555-1212  
Legal status: Private  
Owner/Operator Type: Operator  
Owner/Op start date: Not reported  
Owner/Op end date: Not reported

MAP FINDINGS  
FOCUS MAP 8

Map ID Site Database(s) EPA ID Number

**SPECIALTY SEALANT IEPA (Continued)**

**1000171457**

Owner/operator name: SPECILATY SEALANT  
Owner/operator address: 7800 S WOODLAWN  
CHICAGO, IL 60619  
Owner/operator country: Not reported  
Owner/operator telephone: (217) 782-5504  
Legal status: Federal  
Owner/Operator Type: Owner  
Owner/Op start date: Not reported  
Owner/Op end date: Not reported

Handler Activities Summary:

U.S. importer of hazardous waste: No  
Mixed waste (haz. and radioactive): No  
Recycler of hazardous waste: No  
Transporter of hazardous waste: No  
Treater, storer or disposer of HW: No  
Underground injection activity: No  
On-site burner exemption: No  
Furnace exemption: No  
Used oil fuel burner: No  
Used oil processor: No  
User oil refiner: No  
Used oil fuel marketer to burner: No  
Used oil Specification marketer: No  
Used oil transfer facility: No  
Used oil transporter: No

Historical Generators:

Date form received by agency: 08/11/1980  
Site name: SPECIALTY SEALANT IEPA  
Classification: Large Quantity Generator  
  
. Waste code: D001  
. Waste name: IGNITABLE WASTE  
  
. Waste code: D002  
. Waste name: CORROSIVE WASTE

Violation Status: No violations found

PADS:

EPAID: ILD062472329  
Facility name: ILLINOIS ENVIRONMENTAL PROT AG  
Facility Address: 7800 S. WOODLAWN  
CHICAGO, IL 60619  
Facility country: US  
Generator: Yes  
Storer: No  
Transporter: No  
Disposer: No  
Research facility: No  
Smelter: No  
Facility owner name: SPECIALTY SEALANT  
Contact title: Not reported  
Contact name: KOMPERDA, STAN  
Contact tel: (217)782-5504  
Contact extension: Not reported

MAP FINDINGS  
FOCUS MAP 8

Map ID Site Database(s) EPA ID Number

---

**SPECIALTY SEALANT IEPA (Continued)**

**1000171457**

Mailing address: 2200 CHURCHILL ROAD, BUREAU OF LAND  
SPRINGFIELD, IL 62794-9276

Mailing country: US  
Cert. title: Not reported  
Cert. name: Not reported  
Cert. date: 12/28/1993  
Date received: 01/07/1994

SSU:  
Facility ID: 0316695002  
Facility Type: Manufacturer - Sealant  
Lat/Long: 41.7528991 / -87.595832  
Directions: Take I-55 North to I-80 E to I-94 North to 79th Street. Take Woodlawn  
north. The site is at Woodlawn and 78th.

Region: Des Plaines  
Current Program: SSU-CO  
Project Manager: Komperda  
Community Relations: Not reported  
SSU Status: Archived  
FOS: NA  
Year Completed: 1993  
Site Size: 5

SRP:  
IL EPA Id: 0316695002  
US EPA Id: ILD062472329  
Longitude: -87.595846  
Latitude: 41.752972  
Contact Name: Lennox Jackson  
Contact Address: 1809 East 71st Street  
Contact City,St,Zip: Chicago, IL 60649  
Contact Phone: (773) 955-0812  
Date Enrolled: 12/01/1999  
Point Of Contact: Scott Dileto  
Consultant Company: Environmental Design International, Inc.  
Consultant Address: 200 South Michigan Avenue  
Consultant City,St,Zip: Chicago, IL 60604  
Consultant Phone: (312) 356-5400  
Proj Mgr Assigned: Tammy Smith  
Sec. 4 Letter Date: Not reported  
Active: No  
No Further Remediation Letter Dt: 08/15/2001  
Remediation Applicant Co: Avalon Park Limited Partnership  
Effective: True  
Remediation Applicant Name: Lennox Jackson  
Remediation Applicant Company: Urban Equities, Inc.  
Remediation Applicant Address: 1809 East 71st Street  
Remediation Applicant City,St,Zip: Chicago, IL 60649  
Illinois EPA: 0316695002  
Site Name: Specialty Sealant Tape  
NFR Letter: 2001-08-15  
NFR Letter Date Recorded: 2001-08-16  
Comprehensive/Focused: Comprehensive  
Worker Caution: No  
Acres: 0.33  
Land Use: Residential or Industrial/Commercial

MAP FINDINGS  
FOCUS MAP 8

Map ID	Site	Database(s)	EPA ID Number
--------	------	-------------	---------------

**SPECIALTY SEALANT IEPA (Continued)**

1000171457

Ground Water Use Restriction:	No
Highway Authority Agreement:	No
Ordinance:	No
Industrial - Commercial:	No
Slab on Grade:	No
BCT:	No
Building Slab:	No
Asphalt Used:	No
Concrete Used:	No
Clean Soil 3ft:	No
Clean Soil 10ft:	No
Alternate Barrier:	No

200

**SPECIALTY SEALANT  
7812-7830 SOUTH WOODLAWN AVENUE  
CHICAGO, IL 60649**

IL SRP S106635180  
N/A

SRP:

IL EPA Id:	0316435090
US EPA Id:	Not reported
Longitude:	-87.595764
Latitude:	41.752548
Contact Name:	David Reynolds
Contact Address:	30 North LaSalle Street
Contact City,St,Zip:	Chicago, IL 60602-2575
Contact Phone:	(312) 744-7606
Date Enrolled:	06/11/2001
Point Of Contact:	Harvey D. Pokorny
Consultant Company:	Versar, Inc.
Consultant Address:	200 West 22nd Street
Consultant City,St,Zip:	Lombard, IL 60148
Consultant Phone:	(630) 268-8555
Proj Mgr Assigned:	Tammy Smith
Sec. 4 Letter Date:	Not reported
Active:	Yes
No Further Remediation Letter Dt:	Not reported
Remediation Applicant Co:	City of Chicago, Department of Environment
Effective:	False
Remediation Applicant Name:	Not reported
Remediation Applicant Company:	Not reported
Remediation Applicant Address:	Not reported
Remediation Applicant City,St,Zip:	Not reported
Illinois EPA:	Not reported
Site Name:	Not reported
NFR Letter:	Not reported
NFR Letter Date Recorded:	Not reported
Comprehensive/Focused:	Not reported
Worker Caution:	Not reported
Acres:	Not reported
Land Use:	Not reported
Ground Water Use Restriction:	Not reported
Highway Authority Agreement:	Not reported
Ordinance:	Not reported
Industrial - Commercial:	Not reported
Slab on Grade:	Not reported
BCT:	Not reported
Building Slab:	Not reported

MAP FINDINGS  
FOCUS MAP 8

Map ID	Site	Database(s)	EPA ID Number
--------	------	-------------	---------------

**SPECIALTY SEALANT (Continued)**

**S106635180**

Asphalt Used:	Not reported
Concrete Used:	Not reported
Clean Soil 3ft:	Not reported
Clean Soil 10ft:	Not reported
Alternate Barrier:	Not reported

201

**SEARS ROEBUCK & CO**  
**1334 E 79TH ST**  
**CHICAGO, IL 60619**

**RCRA-SQG 1000369241**  
**FINDS ILD113610240**  
**IL LUST**

RCRA-SQG:

Date form received by agency: 11/28/1988  
 Facility name: SEARS ROEBUCK AND CO  
 Facility address: 1334 E 79TH ST  
 CHICAGO, IL 60619  
 EPA ID: ILD113610240  
 Contact: KEITH ANDERSON  
 Contact address: 1334 E 79TH ST  
 CHICAGO, IL 60619  
 Contact country: US  
 Contact telephone: (312) 962-2113  
 Contact email: Not reported  
 EPA Region: 05  
 Classification: Small Small Quantity Generator  
 Description: Handler: generates more than 100 and less than 1000 kg of hazardous waste during any calendar month and accumulates less than 6000 kg of hazardous waste at any time; or generates 100 kg or less of hazardous waste during any calendar month, and accumulates more than 1000 kg of hazardous waste at any time

Owner/Operator Summary:

Owner/operator name: NAME NOT REPORTED  
 Owner/operator address: ADDRESS NOT REPORTED  
 CITY NOT REPORTED, AK 99998  
 Owner/operator country: Not reported  
 Owner/operator telephone: (312) 555-1212  
 Legal status: Private  
 Owner/Operator Type: Operator  
 Owner/Op start date: Not reported  
 Owner/Op end date: Not reported

Owner/operator name: SEARS ROEBUCK AND CO  
 Owner/operator address: ADDRESS NOT REPORTED  
 CITY NOT REPORTED, AK 99998  
 Owner/operator country: Not reported  
 Owner/operator telephone: (312) 555-1212  
 Legal status: Private  
 Owner/Operator Type: Owner  
 Owner/Op start date: Not reported  
 Owner/Op end date: Not reported

Handler Activities Summary:

U.S. importer of hazardous waste: No  
 Mixed waste (haz. and radioactive): No  
 Recycler of hazardous waste: No  
 Transporter of hazardous waste: No

MAP FINDINGS  
FOCUS MAP 8

Map ID	Site	Database(s)	EPA ID Number
--------	------	-------------	---------------

**SEARS ROEBUCK & CO (Continued)**

**1000369241**

Treater, storer or disposer of HW: No  
 Underground injection activity: No  
 On-site burner exemption: No  
 Furnace exemption: No  
 Used oil fuel burner: No  
 Used oil processor: No  
 User oil refiner: No  
 Used oil fuel marketer to burner: No  
 Used oil Specification marketer: No  
 Used oil transfer facility: No  
 Used oil transporter: No

. Waste code: D001  
 . Waste name: IGNITABLE WASTE

Violation Status: No violations found

**FINDS:**

Registry ID: 110005846068

**Environmental Interest/Information System**

ACES (Illinois - Agency Compliance And Enforcement System) is the Illinois EPA Project to facilitate the permitting operations

RCRAInfo is a national information system that supports the Resource Conservation and Recovery Act (RCRA) program through the tracking of events and activities related to facilities that generate, transport, and treat, store, or dispose of hazardous waste. RCRAInfo allows RCRA program staff to track the notification, permit, compliance, and corrective action activities required under RCRA.

**LUST:**

Incident Num: 972082  
 IL EPA Id: 0316695007  
 Product: Other Petroleum  
 IEMA Date: 10/30/1997  
 Project Manager: Rossi  
 Project Manager Phone: (217) 782-9285  
 Email: Jenny.Rossi@illinois.gov  
 PRP Name: Sears, Roebuck & Co.  
 PRP Contact: Scott DeMuth  
 PRP Address: 3333 Beverly Rd.  
 PRP City,St,Zip: Hoffman Estates, IL 60179  
 PRP Phone: 8472865530  
 Site Classification: Not reported  
 Section 57.5(g) Letter: 734  
 Date Section 57.5(g) Letter: Not reported  
 Non LUST Determination Letter: Not reported  
 20 Report Received: 12/01/1997  
 45 Report Received: 01/30/1998  
**NFA/NFR Letter: 08/28/2013**  
 NFR Date Recorded: 09/26/2013

Incident Num: 881527  
 IL EPA Id: 0316695007

MAP FINDINGS  
FOCUS MAP 8

Map ID	Site	Database(s)	EPA ID Number
	<p><b>SEARS ROEBUCK &amp; CO (Continued)</b></p> <p>Product: Gasoline            IEMA Date: 11/16/1988            Project Manager: Rossi            Project Manager Phone: (217) 782-9285            Email: Jenny.Rossi@illinois.gov            PRP Name: Sears, Roebuck &amp; Co.            PRP Contact: Bernadine Palka            PRP Address: Sears Towers            PRP City,St,Zip: Chicago, IL 60606            PRP Phone: Not reported            Site Classification: Not reported            Section 57.5(g) Letter: 734            Date Section 57.5(g) Letter: Not reported            Non LUST Determination Letter: Not reported            20 Report Received: Not reported            45 Report Received: Not reported  <b>NFA/NFR Letter: 08/28/2013</b>            NFR Date Recorded: 09/26/2013</p>		1000369241
202	<p><b>METRA RAIL 79TH ST BRIDGE</b>  <b>1100 E 79TH ST</b>  <b>CHICAGO, IL 60619</b></p> <p>BOL:            Site Id: 170001806071            Inv Num: 0316215137            Interest Name: Metra Rail 79th St Bridge            Interest Type: BOL            Media Code: LAND</p>	IL BOL	S113268864 N/A
202	<p><b>DELL S STANDARD SERV</b>  <b>1030 E 79TH ST</b>  <b>CHICAGO, IL</b></p> <p>EDR Historical Auto Stations:            Name: DELL S STANDARD SERV            Year: 1981            Type: SERVICE STATIONS GASOLINE AND OIL             Name: STANDARD OIL DELL S STANDARD SERV            Year: 1981            Type: SERVICE STATIONS GASOLINE AND OIL             Name: DELL S STANDARD SERV            Year: 1981            Type: SERVICE STATIONS GASOLINE AND OIL</p>	EDR Hist Auto	1009074030 N/A

MAP FINDINGS  
FOCUS MAP 8

Map ID	Site	Database(s)	EPA ID Number
202	<b>FRANCIS TRINEN CLNRS DYERS</b> <b>1040 E 79TH</b> <b>CHICAGO, IL</b>  EDR Historical Cleaners: Name: FRANCIS TRINEN CLNRS DYERS Year: 1928 Type: CLEANERS GARMENTS CURTAINS AND DRAPERIES	EDR Hist Cleaner	1009206611 N/A
202	<b>RENAISSANCE ADULT DAY SERVICES</b> <b>7920 S. GREENWOOD</b> <b>CHICAGO, IL 60619</b>  UST: Facility ID: 2042612 Facility Status: EXEMPT <b>Facility Type: NONE</b> Owner Id: U0032458 Owner Name: Renaissance Adult Day Services Owner Address: 7920 S. Greenwood Owner City,St,Zip: Chicago, IL 60619  Tank Number: 1 <b>Tank Status: Exempt from registration</b> Tank Capacity: 8000 Tank Substance: Heating Oil Last Used Date: 12/31/1973 OSFM First Notify Date: 2/22/2005 Red Tag Issue Date: Not reported Install Date: Not reported <b>Green Tag Decal: Not reported</b> <b>Green Tag Issue Date: Not reported</b> <b>Green Tag Expire Date: Not reported</b> Fee Due: Not reported Motor Fuel Permit Inspection Date: Not reported Motor Fuel Permit Expiration Date: Not reported MOTOR FUEL TYPE: Not reported Pending Nov: N IEMA: Not reported Equipment Type: Not reported Equipment: Not reported Last Passing Date: Not reported Test Expire Date: Not reported	IL UST	U003987957 N/A
202	<b>LINN BROS</b> <b>7920 28 GREENWOOD AV</b> <b>CHICAGO, IL</b>  EDR Historical Auto Stations: Name: LINN BROS Year: 1928 Type: AUTOMOBILE GARAGES	EDR Hist Auto	1009105067 N/A



MAP FINDINGS  
FOCUS MAP 8

Map ID	Site	Database(s)	EPA ID Number
203	<b>STAR CLEANERS</b> <b>1311 EAST 79TH STREET</b> <b>CHICAGO, IL 60619</b>	<b>IL ENG CONTROLS</b> <b>IL INST CONTROL</b> <b>IL SRP</b> <b>IL DRYCLEANERS</b>	<b>S106541535</b> <b>N/A</b>
	<b>ENGINEERING CONTROLS:</b> Illinois Epa Id: 0316445005 NFR Letter: 04/02/2013 Date NFR Recorded: 04/11/2013 Comprehensive / Focused: Focused Remediation Applicant Name: Soung Lee RA Company: Reaves & Son Cleaners, Inc. RA Address: 1311 East 79th Street RA City,St,Zip: Chicago, IL 60619 Worker Caution: Yes Acres: 0.344 Land Use: Industrial/Commercial Ground Water Use Restriction: No Highway Authority Agreement: No Ordinance: Yes Industrial - Commercial: Yes Slab on Grade: No BCT: No Building Slab: No Asphalt Used: No Concrete Used: Yes Clean Soil 3ft: No Clean Soil 10ft: No Alternate Barrier: No		
	<b>IL INSTUTIONAL CONTROL:</b> Illinois EPA Id: 0316445005 NFR Letter: 04/02/2013 Date NFR Recorded: 04/11/2013 Comprehensive / Focused: Focused Remediation Applicant Name: Soung Lee RA Company: Reaves & Son Cleaners, Inc. RA Address: 1311 East 79th Street RA City,St,Zip: Chicago, IL 60619 Worker Caution: Yes Acres: 0.344 Land Use: Industrial/Commercial Ground Water Use Restriction: No Highway Authority Agreement: No Ordinance: Yes Industrial - Commercial: Yes Slab on Grade: No BCT: No Building Slab: No Asphalt Used: No Concrete Used: Yes Clean Soil 3ft: No Clean Soil 10ft: No Alternate Barrier: No		
	<b>SRP:</b> IL EPA Id: 0316445005 US EPA Id: ILD025250911		

MAP FINDINGS  
FOCUS MAP 8

Map ID      Site      Database(s)      EPA ID Number

---

**STAR CLEANERS (Continued)**

**S106541535**

Longitude: -87.592645  
 Latitude: 41.751162  
 Contact Name: Soung Geun Lee  
 Contact Address: 1311 East 79th Street  
 Contact City,St,Zip: Chicago, IL 60619  
 Contact Phone: (773) 731-2040  
 Date Enrolled: 11/08/2006  
 Point Of Contact: Yong H. Yu  
 Consultant Company: Hydrodynamics Consultants, Inc.  
 Consultant Address: 5403 Patton Drive  
 Consultant City,St,Zip: Lisle, IL 60532  
 Consultant Phone: (630) 724-0098  
 Proj Mgr Assigned: Barb Conner  
 Sec. 4 Letter Date: Not reported  
 Active: No  
 No Further Remediation Letter Dt: 04/02/2013  
 Remediation Applicant Co: Not reported  
 Effective: True  
 Remediation Applicant Name: Soung Lee  
 Remediation Applicant Company: Reaves & Son Cleaners, Inc.  
 Remediation Applicant Address: 1311 East 79th Street  
 Remediation Applicant City,St,Zip: Chicago, IL 60619  
 Illinois EPA: 0316445005  
 Site Name: Star Cleaners  
 NFR Letter: 2013-04-02  
 NFR Letter Date Recorded: 2013-04-11  
 Comprehensive/Focused: Focused  
 Worker Caution: Yes  
 Acres: 0.344  
 Land Use: Industrial/Commercial  
 Ground Water Use Restriction: No  
 Highway Authority Agreement: No  
 Ordinance: Yes  
 Industrial - Commercial: Yes  
 Slab on Grade: No  
 BCT: No  
 Building Slab: No  
 Asphalt Used: No  
 Concrete Used: Yes  
 Clean Soil 3ft: No  
 Clean Soil 10ft: No  
 Alternate Barrier: No

**DRYCLEANERS:**

Facility Id: 3550-7225-01  
 DC No: DC-01055  
 Facility Contact: SOUNG GEUN LEE  
 License Expires: 12/31/2015

MAP FINDINGS  
FOCUS MAP 8

Map ID	Site	Database(s)	EPA ID Number
204	<b>BODY MAGIC AUTO REPAIR 7901 S AVALON CHICAGO, IL 60619</b>	IL UST	U003042096 N/A
	UST:		
	Facility ID:	2034303	
	Facility Status:	EXEMPT	
	<b>Facility Type:</b>	<b>NONE</b>	
	Owner Id:	U0024216	
	Owner Name:	Body Magic Auto Repair	
	Owner Address:	7901 S Avalon	
	Owner City,St,Zip:	Chicago, IL 60619	
	Tank Number:	1	
	<b>Tank Status:</b>	<b>Exempt from registration</b>	
	Tank Capacity:	6000	
	Tank Substance:	Gasoline	
	Last Used Date:	1/1/1965	
	OSFM First Notify Date:	12/30/1994	
	Red Tag Issue Date:	Not reported	
	Install Date:	Not reported	
	<b>Green Tag Decal:</b>	<b>Not reported</b>	
	<b>Green Tag Issue Date:</b>	<b>Not reported</b>	
	<b>Green Tag Expire Date:</b>	<b>Not reported</b>	
	Fee Due:	Not reported	
	Motor Fuel Permit Inspection Date:	Not reported	
	Motor Fuel Permit Expiration Date:	Not reported	
	MOTOR FUEL TYPE:	Not reported	
	Pending Nov:	N	
	IEMA:	Not reported	
	Equipment Type:	Not reported	
	Equipment:	Not reported	
	Last Passing Date:	Not reported	
	Test Expire Date:	Not reported	
	Tank Number:	2	
	<b>Tank Status:</b>	<b>Exempt from registration</b>	
	Tank Capacity:	6000	
	Tank Substance:	Gasoline	
	Last Used Date:	1/1/1965	
	OSFM First Notify Date:	12/30/1994	
	Red Tag Issue Date:	Not reported	
	Install Date:	Not reported	
	<b>Green Tag Decal:</b>	<b>Not reported</b>	
	<b>Green Tag Issue Date:</b>	<b>Not reported</b>	
	<b>Green Tag Expire Date:</b>	<b>Not reported</b>	
	Fee Due:	Not reported	
	Motor Fuel Permit Inspection Date:	Not reported	
	Motor Fuel Permit Expiration Date:	Not reported	
	MOTOR FUEL TYPE:	Not reported	
	Pending Nov:	N	
	IEMA:	Not reported	
	Equipment Type:	Not reported	
	Equipment:	Not reported	
	Last Passing Date:	Not reported	
	Test Expire Date:	Not reported	

MAP FINDINGS  
FOCUS MAP 8

Map ID Site Database(s) EPA ID Number

**BODY MAGIC AUTO REPAIR (Continued)**

**U003042096**

Tank Number: 3  
**Tank Status:** Exempt from registration  
 Tank Capacity: 1000  
 Tank Substance: Used Oil  
 Last Used Date: 1/1/1965  
 OSFM First Notify Date: 12/30/1994  
 Red Tag Issue Date: Not reported  
 Install Date: Not reported  
**Green Tag Decal:** Not reported  
**Green Tag Issue Date:** Not reported  
**Green Tag Expire Date:** Not reported  
 Fee Due: Not reported  
 Motor Fuel Permit Inspection Date: Not reported  
 Motor Fuel Permit Expiration Date: Not reported  
 MOTOR FUEL TYPE: Not reported  
 Pending Nov: N  
 IEMA: Not reported  
 Equipment Type: Not reported  
 Equipment: Not reported  
 Last Passing Date: Not reported  
 Test Expire Date: Not reported

204

**CHEKER OIL CO**  
**1201 E 79TH ST**  
**CHICAGO, IL**

**EDR Hist Auto**

**1009075093**  
**N/A**

EDR Historical Auto Stations:

Name: CHEKER OIL CO  
 Year: 1981  
 Type: SERVICE STATIONS GASOLINE AND OIL

204

**ABANDONED SERVICE STATION**  
**7905 S WOODLAWN AVE**  
**CHICAGO, IL 60619**

**IL UST**

**U003769748**  
**N/A**

UST:

Facility ID: 2040372  
 Facility Status: EXEMPT  
**Facility Type:** NONE  
 Owner Id: U0002865  
 Owner Name: City of Chicago Department of Environment  
 Owner Address: 30 North LaSalle Street, 25th Floor  
 Owner City,St,Zip: Chicago, IL 60602

Tank Number: 1  
**Tank Status:** Exempt from registration  
 Tank Capacity: 6000  
 Tank Substance: Gasoline  
 Last Used Date: 12/31/1973  
 OSFM First Notify Date: Not reported  
 Red Tag Issue Date: Not reported  
 Install Date: Not reported  
**Green Tag Decal:** Not reported  
**Green Tag Issue Date:** Not reported  
**Green Tag Expire Date:** Not reported  
 Fee Due: Not reported

MAP FINDINGS  
FOCUS MAP 8

Map ID Site Database(s) EPA ID Number

**ABANDONED SERVICE STATION (Continued)**

**U003769748**

Motor Fuel Permit Inspection Date: Not reported  
 Motor Fuel Permit Expiration Date: Not reported  
 MOTOR FUEL TYPE: Not reported  
 Pending Nov: N  
 IEMA: 01-0176  
 Equipment Type: Not reported  
 Equipment: Not reported  
 Last Passing Date: Not reported  
 Test Expire Date: Not reported

Tank Number: 2  
**Tank Status: Exempt from registration**  
 Tank Capacity: 6000  
 Tank Substance: Gasoline  
 Last Used Date: 12/31/1973  
 OSFM First Notify Date: Not reported  
 Red Tag Issue Date: Not reported  
 Install Date: Not reported  
**Green Tag Decal: Not reported**  
**Green Tag Issue Date: Not reported**  
**Green Tag Expire Date: Not reported**  
 Fee Due: Not reported  
 Motor Fuel Permit Inspection Date: Not reported  
 Motor Fuel Permit Expiration Date: Not reported  
 MOTOR FUEL TYPE: Not reported  
 Pending Nov: N  
 IEMA: 01-0176  
 Equipment Type: Not reported  
 Equipment: Not reported  
 Last Passing Date: Not reported  
 Test Expire Date: Not reported

204

**CHICAGO, CITY OF DEPT. OF ENVIRONMENT  
 7905 SOUTH WOODLAWN  
 CHICAGO, IL 60619**

**IL LUST S105815308  
 N/A**

LUST:

Incident Num: 20010176  
 IL EPA Id: 0316695097  
 Product: Gasoline  
 IEMA Date: 01/31/2001  
 Project Manager: Davis  
 Project Manager Phone: (217) 785-7492  
 Email: Valerie.A.Davis@illinois.gov  
 PRP Name: City of Chicago, Dept. of Environment  
 PRP Contact: David Graham  
 PRP Address: 30 North LaSalle St., 25th Fl.  
 PRP City,St,Zip: Chicago, IL 60602  
 PRP Phone: 3127443639  
 Site Classification: Not reported  
 Section 57.5(g) Letter: 732  
 Date Section 57.5(g) Letter: Not reported  
 Non LUST Determination Letter: 2001-05-02  
 20 Report Received: Not reported  
 45 Report Received: Not reported  
**NFA/NFR Letter: 11/14/2007**  
 NFR Date Recorded: 12/03/2007

MAP FINDINGS  
FOCUS MAP 8

Map ID	Site	Database(s)	EPA ID Number
204	<p><b>DEPEND ON SERVICE STA</b> <b>7901 3 WOODLAWN AV</b> <b>CHICAGO, IL</b></p> <p>EDR Historical Auto Stations:  Name: DEPEND ON SERVICE STA  Year: 1928  Type: GASOLINE AND OIL SERVICE STATIONS</p>	EDR Hist Auto	1009097916 N/A
205	<p><b>CHICAGO, CITY OF ABANDONMENT</b> <b>8011 S INGLESIDE AVE</b> <b>CHICAGO, IL 60619</b></p> <p>RCRA-SQG:  Date form received by agency: 02/26/2004  Facility name: CHICAGO, CITY OF ABANDONMENT  Facility address: 8011 S INGLESIDE AVE  CHICAGO, IL 60619  EPA ID: ILR000126862  Contact: TERRY SHEAHAN  Contact address: 8011 S INGLESIDE AVE  CHICAGO, IL 60619  Contact country: US  Contact telephone: (312) 742-4806  Contact email: Not reported  EPA Region: 05  Classification: Small Small Quantity Generator  Description: Handler: generates more than 100 and less than 1000 kg of hazardous waste during any calendar month and accumulates less than 6000 kg of hazardous waste at any time; or generates 100 kg or less of hazardous waste during any calendar month, and accumulates more than 1000 kg of hazardous waste at any time</p> <p>Owner/Operator Summary:  Owner/operator name: CITY OF CHICAGO  Owner/operator address: 8011 S INGLESIDE AVE  CHICAGO, IL 60619  Owner/operator country: US  Owner/operator telephone: Not reported  Legal status: Municipal  Owner/Operator Type: Operator  Owner/Op start date: 02/26/2004  Owner/Op end date: Not reported</p> <p>Owner/operator name: CITY OF CHICAGO  Owner/operator address: 8011 S INGLESIDE AVE  CHICAGO, IL 60619  Owner/operator country: US  Owner/operator telephone: Not reported  Legal status: Municipal  Owner/Operator Type: Owner  Owner/Op start date: 02/26/2004  Owner/Op end date: Not reported</p> <p>Handler Activities Summary:  U.S. importer of hazardous waste: No  Mixed waste (haz. and radioactive): No  Recycler of hazardous waste: No  Transporter of hazardous waste: No</p>	RCRA-SQG	1007202353 ILR000126862

MAP FINDINGS  
FOCUS MAP 8

Map ID	Site	Database(s)	EPA ID Number
--------	------	-------------	---------------

**CHICAGO, CITY OF ABANDONMENT (Continued)**

**1007202353**

Treater, storer or disposer of HW: No  
 Underground injection activity: No  
 On-site burner exemption: No  
 Furnace exemption: No  
 Used oil fuel burner: No  
 Used oil processor: No  
 User oil refiner: No  
 Used oil fuel marketer to burner: No  
 Used oil Specification marketer: No  
 Used oil transfer facility: No  
 Used oil transporter: No

. Waste code: D001  
 . Waste name: IGNITABLE WASTE

. Waste code: D002  
 . Waste name: CORROSIVE WASTE

Violation Status: No violations found

206

**STEWART BUS CO INC**  
**1050 E 81ST ST**  
**CHICAGO, IL 60619**

**RCRA-SQG 1001487525**  
**FINDS ILR000064741**

RCRA-SQG:

Date form received by agency: 05/28/1999  
 Facility name: STEWART BUS CO INC  
 Facility address: 1050 E 81ST ST  
 CHICAGO, IL 60619  
 EPA ID: ILR000064741  
 Mailing address: PO BOX 442  
 PARK RIDGE, IL 60068  
 Contact: STEWART PRIZANT  
 Contact address: PO BOX 442  
 PARK RIDGE, IL 60068  
 Contact country: US  
 Contact telephone: (773) 792-1235  
 Contact email: Not reported  
 EPA Region: 05  
 Classification: Small Small Quantity Generator  
 Description: Handler: generates more than 100 and less than 1000 kg of hazardous waste during any calendar month and accumulates less than 6000 kg of hazardous waste at any time; or generates 100 kg or less of hazardous waste during any calendar month, and accumulates more than 1000 kg of hazardous waste at any time

Owner/Operator Summary:

Owner/operator name: STEWART BUS CO INC  
 Owner/operator address: PO BOX 442  
 PARK RIDGE, IL 60068  
 Owner/operator country: Not reported  
 Owner/operator telephone: (773) 792-1235  
 Legal status: Private  
 Owner/Operator Type: Owner  
 Owner/Op start date: Not reported  
 Owner/Op end date: Not reported

MAP FINDINGS  
FOCUS MAP 8

Map ID	Site	Database(s)	EPA ID Number
--------	------	-------------	---------------

**STEWART BUS CO INC (Continued)**

**1001487525**

Handler Activities Summary:

U.S. importer of hazardous waste: No  
Mixed waste (haz. and radioactive): No  
Recycler of hazardous waste: No  
Transporter of hazardous waste: No  
Treater, storer or disposer of HW: No  
Underground injection activity: No  
On-site burner exemption: No  
Furnace exemption: No  
Used oil fuel burner: No  
Used oil processor: No  
User oil refiner: No  
Used oil fuel marketer to burner: No  
Used oil Specification marketer: No  
Used oil transfer facility: No  
Used oil transporter: No

. Waste code: D001  
. Waste name: IGNITABLE WASTE

Violation Status: No violations found

FINDS:

Registry ID: 110003051223

Environmental Interest/Information System

ACES (Illinois - Agency Compliance And Enforcement System) is the Illinois EPA Project to facilitate the permitting operations

RCRAInfo is a national information system that supports the Resource Conservation and Recovery Act (RCRA) program through the tracking of events and activities related to facilities that generate, transport, and treat, store, or dispose of hazardous waste. RCRAInfo allows RCRA program staff to track the notification, permit, compliance, and corrective action activities required under RCRA.

207

**CHATFIELD GARAGE  
1046 E 81ST  
CHICAGO, IL**

**EDR Hist Auto 1009104868  
N/A**

EDR Historical Auto Stations:

Name: CHATFIELD GARAGE  
Year: 1928  
Type: AUTOMOBILE REPAIRING



MAP FINDINGS  
FOCUS MAP 8

Map ID	Site	Database(s)	EPA ID Number
207	<b>ALLTOWN BUS/SHERIDAN ROAD, LLC</b> <b>8121-8133 S. DOBSON AVENUE</b> <b>CHICAGO, IL 60619</b>	IL UST	U004192676 N/A
	UST: Facility ID: 2016095 Facility Status: ACTIVE <b>Facility Type: TRUCKING COMPANY</b> Owner Id: U0030123 Owner Name: Sheridan Road , LLC Owner Address: 7300 N. St. Louis Ave. Owner City,St,Zip: Skokie, IL 60076		
	Tank Number: 1 <b>Tank Status: Removed</b> Tank Capacity: 10000 Tank Substance: Gasoline Last Used Date: 3/1/1992 OSFM First Notify Date: 4/3/1986 Red Tag Issue Date: Not reported Install Date: 1/1/1980 <b>Green Tag Decal: P005870</b> <b>Green Tag Issue Date: 10/23/2014</b> <b>Green Tag Expire Date: 12/31/2016</b> Fee Due: \$0.00 Motor Fuel Permit Inspection Date: 10/23/2014 Motor Fuel Permit Expiration Date: 12/31/2016 MOTOR FUEL TYPE: Fleet Pending Nov: N IEMA: 91-3601 Equipment Type: Not reported Equipment: Not reported Last Passing Date: Not reported Test Expire Date: Not reported		
	Tank Number: 2 <b>Tank Status: Removed</b> Tank Capacity: 550 Tank Substance: Gasoline Last Used Date: 3/1/1992 OSFM First Notify Date: 10/16/1995 Red Tag Issue Date: Not reported Install Date: 1/1/1980 <b>Green Tag Decal: P005870</b> <b>Green Tag Issue Date: 10/23/2014</b> <b>Green Tag Expire Date: 12/31/2016</b> Fee Due: \$0.00 Motor Fuel Permit Inspection Date: 10/23/2014 Motor Fuel Permit Expiration Date: 12/31/2016 MOTOR FUEL TYPE: Fleet Pending Nov: N IEMA: Not reported Equipment Type: Not reported Equipment: Not reported Last Passing Date: Not reported Test Expire Date: Not reported		

MAP FINDINGS  
FOCUS MAP 8

Map ID Site Database(s) EPA ID Number

**ALLTOWN BUS/SHERIDAN ROAD, LLC (Continued)**

**U004192676**

Tank Number: 3  
**Tank Status: Removed**  
 Tank Capacity: 250  
 Tank Substance: Used Oil  
 Last Used Date: 3/1/1975  
 OSFM First Notify Date: 10/16/1995  
 Red Tag Issue Date: Not reported  
 Install Date: Not reported  
**Green Tag Decal: P005870**  
**Green Tag Issue Date: 10/23/2014**  
**Green Tag Expire Date: 12/31/2016**  
 Fee Due: \$0.00  
 Motor Fuel Permit Inspection Date: 10/23/2014  
 Motor Fuel Permit Expiration Date: 12/31/2016  
 MOTOR FUEL TYPE: Fleet  
 Pending Nov: N  
 IEMA: Not reported  
 Equipment Type: Not reported  
 Equipment: Not reported  
 Last Passing Date: Not reported  
 Test Expire Date: Not reported

Tank Number: 4  
**Tank Status: Removed**  
 Tank Capacity: 12000  
 Tank Substance: Gasoline  
 Last Used Date: Not reported  
 OSFM First Notify Date: 10/16/1995  
 Red Tag Issue Date: Not reported  
 Install Date: 4/21/1992  
**Green Tag Decal: P005870**  
**Green Tag Issue Date: 10/23/2014**  
**Green Tag Expire Date: 12/31/2016**  
 Fee Due: \$0.00  
 Motor Fuel Permit Inspection Date: 10/23/2014  
 Motor Fuel Permit Expiration Date: 12/31/2016  
 MOTOR FUEL TYPE: Fleet  
 Pending Nov: N  
 IEMA: Not reported  
 Equipment Type: Not reported  
 Equipment: Not reported  
 Last Passing Date: Not reported  
 Test Expire Date: Not reported

Tank Number: 5  
**Tank Status: Currently in use**  
 Tank Capacity: 10000  
 Tank Substance: Diesel Fuel  
 Last Used Date: Not reported  
 OSFM First Notify Date: 8/9/2012  
 Red Tag Issue Date: Not reported  
 Install Date: 7/6/2012  
**Green Tag Decal: P005870**  
**Green Tag Issue Date: 10/23/2014**  
**Green Tag Expire Date: 12/31/2016**

MAP FINDINGS  
FOCUS MAP 8

Map ID	Site	Database(s)	EPA ID Number
	<b>ALLTOWN BUS/SHERIDAN ROAD, LLC (Continued)</b>		<b>U004192676</b>
	Fee Due: \$0.00 Motor Fuel Permit Inspection Date: 10/23/2014 Motor Fuel Permit Expiration Date: 12/31/2016 MOTOR FUEL TYPE: Fleet Pending Nov: N IEMA: Not reported Equipment Type: Corrosion Prot - Piping Equipment: Fiberglass Non-Corrosive Last Passing Date: N/A Test Expire Date: N/A		
<b>207</b>	<b>UNITED PARCEL SERVICE 8133 SOUTH DOBSON CHICAGO, IL 60619</b>	<b>IL LUST</b>	<b>U000864777 N/A</b>
	<b>LUST:</b> Incident Num: 913601 IL EPA Id: 0316690005 Product: Gasoline IEMA Date: 12/13/1991 Project Manager: Weller Project Manager Phone: (217) 524-4647 Email: Melinda.Weller@illinois.gov PRP Name: United Parcel Service PRP Contact: Gary Graczyk PRP Address: 2525 Shermer Rd. PRP City,St,Zip: Northbrook, IL 60062 PRP Phone: Not reported Site Classification: Not reported Section 57.5(g) Letter: 731 Date Section 57.5(g) Letter: Not reported Non LUST Determination Letter: Not reported 20 Report Received: 07/24/1995 45 Report Received: 07/24/1995 <b>NFA/NFR Letter: 10/05/2006</b> NFR Date Recorded: 12/21/2006		
<b>207</b>	<b>UNITED PARCEL SERVICE 8133 S. DOBSON CHICAGO, IL 60619</b>	<b>RCRA-SQG FINDS</b>	<b>1000399058 ILD981801921</b>
	<b>RCRA-SQG:</b> Date form received by agency: 12/01/1986 Facility name: UNITED PARCEL SERVICE Facility address: 8133 S DOBSON CHICAGO, IL 60619 EPA ID: ILD981801921 Mailing address: 1400 JEFFERSON ST CHICAGO, IL 60607 Contact: ED STREMPEK Contact address: 1400 JEFFERSON ST CHICAGO, IL 60607 Contact country: US Contact telephone: (312) 942-7500 Contact email: Not reported EPA Region: 05		

MAP FINDINGS  
FOCUS MAP 8

Map ID	Site	Database(s)	EPA ID Number
--------	------	-------------	---------------

**UNITED PARCEL SERVICE (Continued)**

**1000399058**

Classification: Small Small Quantity Generator  
 Description: Handler: generates more than 100 and less than 1000 kg of hazardous waste during any calendar month and accumulates less than 6000 kg of hazardous waste at any time; or generates 100 kg or less of hazardous waste during any calendar month, and accumulates more than 1000 kg of hazardous waste at any time

**Owner/Operator Summary:**

Owner/operator name: NAME NOT REPORTED  
 Owner/operator address: ADDRESS NOT REPORTED  
 CITY NOT REPORTED, AK 99998

Owner/operator country: Not reported  
 Owner/operator telephone: (312) 555-1212  
 Legal status: Private  
 Owner/Operator Type: Operator  
 Owner/Op start date: Not reported  
 Owner/Op end date: Not reported

Owner/operator name: BROOKIND CORP  
 Owner/operator address: ADDRESS NOT REPORTED  
 CITY NOT REPORTED, AK 99998

Owner/operator country: Not reported  
 Owner/operator telephone: (312) 555-1212  
 Legal status: Private  
 Owner/Operator Type: Owner  
 Owner/Op start date: Not reported  
 Owner/Op end date: Not reported

**Handler Activities Summary:**

U.S. importer of hazardous waste: No  
 Mixed waste (haz. and radioactive): No  
 Recycler of hazardous waste: No  
 Transporter of hazardous waste: No  
 Treater, storer or disposer of HW: No  
 Underground injection activity: No  
 On-site burner exemption: No  
 Furnace exemption: No  
 Used oil fuel burner: No  
 Used oil processor: No  
 User oil refiner: No  
 Used oil fuel marketer to burner: No  
 Used oil Specification marketer: No  
 Used oil transfer facility: No  
 Used oil transporter: No

. Waste code: D000  
 . Waste name: Not Defined

. Waste code: D001  
 . Waste name: IGNITABLE WASTE

Violation Status: No violations found

**FINDS:**

Registry ID: 110001229821

MAP FINDINGS  
FOCUS MAP 8

Map ID	Site	Database(s)	EPA ID Number
--------	------	-------------	---------------

**UNITED PARCEL SERVICE (Continued)**

**1000399058**

Environmental Interest/Information System

AFS (Aerometric Information Retrieval System (AIRS) Facility Subsystem) replaces the former Compliance Data System (CDS), the National Emission Data System (NEDS), and the Storage and Retrieval of Aerometric Data (SAROAD). AIRS is the national repository for information concerning airborne pollution in the United States. AFS is used to track emissions and compliance data from industrial plants. AFS data are utilized by states to prepare State Implementation Plans to comply with regulatory programs and by EPA as an input for the estimation of total national emissions. AFS is undergoing a major redesign to support facility operating permits required under Title V of the Clean Air Act.

ACES (Illinois - Agency Compliance And Enforcement System) is the Illinois EPA Project to facilitate the permitting operations

AIR EMISSIONS CLASSIFICATION UNKNOWN

RCRAInfo is a national information system that supports the Resource Conservation and Recovery Act (RCRA) program through the tracking of events and activities related to facilities that generate, transport, and treat, store, or dispose of hazardous waste. RCRAInfo allows RCRA program staff to track the notification, permit, compliance, and corrective action activities required under RCRA.

AIR MINOR

207	<b>AVALON GARAGE 8135 DOBSON AV CHICAGO, IL</b>	<b>EDR Hist Auto</b>	<b>1009102768 N/A</b>
-----	---	----------------------	---------------------------

EDR Historical Auto Stations:

Name: AVALON GARAGE  
Year: 1928  
Type: AUTOMOBILE GARAGES

208	<b>AUTO ZONE, INC. 8127 SOUTH COTTAGE GROVE CHICAGO, IL 60619</b>	<b>IL LUST</b>	<b>S109699741 N/A</b>
-----	---	----------------	---------------------------

LUST:

Incident Num: 20090574  
IL EPA Id: 0316455021  
Product: Other Petroleum  
IEMA Date: 05/28/2009  
Project Manager: Not reported  
Project Manager Phone: Not reported  
Email: Not reported  
PRP Name: Not reported  
PRP Contact: Not reported  
PRP Address: Not reported  
PRP City,St,Zip: Not reported  
PRP Phone: Not reported  
Site Classification: Not reported  
Section 57.5(g) Letter: 734

MAP FINDINGS  
FOCUS MAP 8

Map ID	Site	Database(s)	EPA ID Number
	<b>AUTO ZONE, INC. (Continued)</b> Date Section 57.5(g) Letter: 08/20/2009 Non LUST Determination Letter: Not reported 20 Report Received: Not reported 45 Report Received: Not reported <b>NFA/NFR Letter: Not reported</b> NFR Date Recorded: Not reported		<b>S109699741</b>
209	<b>JOSEPHINE S DRY CLEANERS AND LNDRY</b> <b>1018 E 82ND ST</b> <b>CHICAGO, IL</b> EDR Historical Cleaners: Name: JOSEPHINE S DRY CLEANERS AND LNDRY Year: 1981 Type: CLEANERS	EDR Hist Cleaner	1009186673 N/A
209	<b>CROSTOWN CLNRS</b> <b>8201 S DOBSON AVE</b> <b>CHICAGO, IL</b> EDR Historical Cleaners: Name: CROSTOWN CLNRS Year: 1981 Type: CLEANERS	EDR Hist Cleaner	1009186734 N/A
209	<b>SHER FRANK</b> <b>1029 E 82D</b> <b>CHICAGO, IL</b> EDR Historical Cleaners: Name: SHER FRANK Year: 1928 Type: CLOTHES PRESSEERS AND CLEANERS	EDR Hist Cleaner	1009215537 N/A
209	<b>IDEAL SERVICE LAUNDRY</b> <b>1037 E 82D</b> <b>CHICAGO, IL</b> EDR Historical Cleaners: Name: IDEAL SERVICE LAUNDRY Year: 1928 Type: LAUNDRIES STEAM	EDR Hist Cleaner	1009198735 N/A

MAP FINDINGS  
FOCUS MAP 8

Map ID	Site	Database(s)	EPA ID Number
209	<b>SUNLIGHT LAUNDRY</b> <b>1018 E 82D</b> <b>CHICAGO, IL</b>  EDR Historical Cleaners: Name: SUNLIGHT LAUNDRY Year: 1928 Type: LAUNDRIES HAND	EDR Hist Cleaner	1009200720 N/A
210	<b>REAVES &amp; SONS CLEANERS</b> <b>8234 SOUTH COTTAGE GROVE AVENUE</b> <b>CHICAGO, IL 60619</b>  ENGINEERING CONTROLS: Illinois Epa Id: 0316095006 NFR Letter: 05/21/2010 Date NFR Recorded: 06/18/2010 Comprehensive / Focused: Focused Remediation Applicant Name: Jae Hoom Ahn RA Company: New Reaves & Son Cleaners, Inc. RA Address: 8234 South Cottage Grove Avenue RA City,St,Zip: Chicago, IL 60619 Worker Caution: No Acres: 0.13 Land Use: Industrial/Commercial Ground Water Use Restriction: No Highway Authority Agreement: No Ordinance: Yes Industrial - Commercial: Yes Slab on Grade: No BCT: No Building Slab: No Asphalt Used: No Concrete Used: Yes Clean Soil 3ft: No Clean Soil 10ft: No Alternate Barrier: No  IL INSTUTIONAL CONTROL: Illinois EPA Id: 0316095006 NFR Letter: 05/21/2010 Date NFR Recorded: 06/18/2010 Comprehensive / Focused: Focused Remediation Applicant Name: Jae Hoom Ahn RA Company: New Reaves & Son Cleaners, Inc. RA Address: 8234 South Cottage Grove Avenue RA City,St,Zip: Chicago, IL 60619 Worker Caution: No Acres: 0.13 Land Use: Industrial/Commercial Ground Water Use Restriction: No Highway Authority Agreement: No Ordinance: Yes Industrial - Commercial: Yes Slab on Grade: No BCT: No Building Slab: No Asphalt Used: No	<b>IL ENG CONTROLS</b> <b>IL INST CONTROL</b> <b>IL SRP</b> <b>IL DRYCLEANERS</b>	S106541421 N/A

MAP FINDINGS  
 FOCUS MAP 8

Map ID	Site	Database(s)	EPA ID Number
--------	------	-------------	---------------

**REAVES & SONS CLEANERS (Continued)**

**S106541421**

Concrete Used:	Yes
Clean Soil 3ft:	No
Clean Soil 10ft:	No
Alternate Barrier:	No

SRP:

IL EPA Id:	0316095006
US EPA Id:	ILD984852137
Longitude:	-87.605382
Latitude:	41.744788
Contact Name:	Jae Ahn
Contact Address:	8234 South Cottage Grove Avenue
Contact City,St,Zip:	Chicago, IL 60619
Contact Phone:	(773) 487-3444
Date Enrolled:	08/17/2006
Point Of Contact:	Yong H. Yu
Consultant Company:	Hydrodynamics Consultants, Inc.
Consultant Address:	5403 Patton Drive
Consultant City,St,Zip:	Lisle, IL 60532
Consultant Phone:	(630) 724-0098
Proj Mgr Assigned:	Not assigned
Sec. 4 Letter Date:	Not reported
Active:	No
No Further Remediation Letter Dt:	05/21/2010
Remediation Applicant Co:	New Reaves and Sons Cleaners, Inc.
Effective:	True
Remediation Applicant Name:	Jae Hoom Ahn
Remediation Applicant Company:	New Reaves & Son Cleaners, Inc.
Remediation Applicant Address:	8234 South Cottage Grove Avenue
Remediation Applicant City,St,Zip:	Chicago, IL 60619
Illinois EPA:	0316095006
Site Name:	Reaves & Sons Cleaners
NFR Letter:	2010-05-21
NFR Letter Date Recorded:	2010-06-18
Comprehensive/Focused:	Focused
Worker Caution:	No
Acres:	0.13
Land Use:	Industrial/Commercial
Ground Water Use Restriction:	No
Highway Authority Agreement:	No
Ordinance:	Yes
Industrial - Commercial:	Yes
Slab on Grade:	No
BCT:	No
Building Slab:	No
Asphalt Used:	No
Concrete Used:	Yes
Clean Soil 3ft:	No
Clean Soil 10ft:	No
Alternate Barrier:	No

DRYCLEANERS:

Facility Id:	3652-2015-01
DC No:	DC-00104
Facility Contact:	JAE HOON AHN



MAP FINDINGS  
FOCUS MAP 8

Map ID	Site	Database(s)	EPA ID Number
	<b>REAVES &amp; SONS CLEANERS (Continued)</b>		<b>S106541421</b>
	License Expires: 12/31/2015		
<b>210</b>	<b>BARR, IRVING 8250-8258 SOUTH COTTAGE GROVE CHICAGO, IL 60619</b>	<b>IL LUST</b>	<b>S104524306 N/A</b>
	LUST:		
	Incident Num: 923399		
	IL EPA Id: 0316445032		
	Product: Fuel Oil		
	IEMA Date: 11/30/1992		
	Project Manager: Cross		
	Project Manager Phone: Not reported		
	Email: Not reported		
	PRP Name: Irving Barr		
	PRP Contact: Bernard Davis		
	PRP Address: 205 West Randolph St., Suite 1410		
	PRP City,St,Zip: Chicago, IL 60606		
	PRP Phone: Not reported		
	Site Classification: Not reported		
	Section 57.5(g) Letter: 731		
	Date Section 57.5(g) Letter: Not reported		
	Non LUST Determination Letter: Not reported		
	20 Report Received: 04/27/1993		
	45 Report Received: 05/03/1993		
	<b>NFA/NFR Letter: 04/13/1994</b>		
	NFR Date Recorded: Not reported		
<b>210</b>	<b>CHATHAM COIN LAUNDRY AND DRY CLNG 724 E 83RD ST CHICAGO, IL 60619</b>	<b>RCRA-SQG FINDS IL SSU IL LUST IL SRP</b>	<b>1000407141 ILD155176068</b>
	RCRA-SQG:		
	Date form received by agency: 01/17/1989		
	Facility name: CHATHAM COIN LAUNDRY AND DRY CLNG		
	Facility address: 724 E 83RD ST CHICAGO, IL 60619		
	EPA ID: ILD155176068		
	Contact: KENNETH STOBART		
	Contact address: 724 E 83RD ST CHICAGO, IL 60619		
	Contact country: US		
	Contact telephone: (312) 873-6872		
	Contact email: Not reported		
	EPA Region: 05		
	Classification: Small Small Quantity Generator		
	Description: Handler: generates more than 100 and less than 1000 kg of hazardous waste during any calendar month and accumulates less than 6000 kg of hazardous waste at any time; or generates 100 kg or less of hazardous waste during any calendar month, and accumulates more than 1000 kg of hazardous waste at any time		
	Owner/Operator Summary:		
	Owner/operator name: NAME NOT REPORTED		

MAP FINDINGS  
FOCUS MAP 8

Map ID Site Database(s) EPA ID Number

**CHATHAM COIN LAUNDRY AND DRY CLNG (Continued)**

**1000407141**

Owner/operator address: ADDRESS NOT REPORTED  
CITY NOT REPORTED, AK 99998  
Owner/operator country: Not reported  
Owner/operator telephone: (312) 555-1212  
Legal status: Private  
Owner/Operator Type: Operator  
Owner/Op start date: Not reported  
Owner/Op end date: Not reported

Owner/operator name: STOBART KENNETH  
Owner/operator address: ADDRESS NOT REPORTED  
CITY NOT REPORTED, AK 99998  
Owner/operator country: Not reported  
Owner/operator telephone: (312) 555-1212  
Legal status: Private  
Owner/Operator Type: Owner  
Owner/Op start date: Not reported  
Owner/Op end date: Not reported

Handler Activities Summary:

U.S. importer of hazardous waste: No  
Mixed waste (haz. and radioactive): No  
Recycler of hazardous waste: No  
Transporter of hazardous waste: No  
Treater, storer or disposer of HW: No  
Underground injection activity: No  
On-site burner exemption: No  
Furnace exemption: No  
Used oil fuel burner: No  
Used oil processor: No  
User oil refiner: No  
Used oil fuel marketer to burner: No  
Used oil Specification marketer: No  
Used oil transfer facility: No  
Used oil transporter: No

. Waste code: F001  
. Waste name: THE FOLLOWING SPENT HALOGENATED SOLVENTS USED IN DEGREASING:  
TETRACHLOROETHYLENE, TRICHLOROETHYLENE, METHYLENE CHLORIDE,  
1,1,1-TRICHLOROETHANE, CARBON TETRACHLORIDE AND CHLORINATED  
FLUOROCARBONS; ALL SPENT SOLVENT MIXTURES/BLENDS USED IN DEGREASING  
CONTAINING, BEFORE USE, A TOTAL OF TEN PERCENT OR MORE (BY VOLUME) OF  
ONE OR MORE OF THE ABOVE HALOGENATED SOLVENTS OR THOSE SOLVENTS LISTED  
IN F002, F004, AND F005; AND STILL BOTTOMS FROM THE RECOVERY OF THESE  
SPENT SOLVENTS AND SPENT SOLVENT MIXTURES.

. Waste code: F002  
. Waste name: THE FOLLOWING SPENT HALOGENATED SOLVENTS: TETRACHLOROETHYLENE,  
METHYLENE CHLORIDE, TRICHLOROETHYLENE, 1,1,1-TRICHLOROETHANE,  
CHLOROBENZENE, 1,1,2-TRICHLORO-1,2,2-TRIFLUOROETHANE,  
ORTHO-DICHLOROBENZENE, TRICHLOROFLUOROMETHANE, AND 1,1,2,  
TRICHLOROETHANE; ALL SPENT SOLVENT MIXTURES/BLENDS CONTAINING, BEFORE  
USE, A TOTAL OF TEN PERCENT OR MORE (BY VOLUME) OF ONE OR MORE OF THE  
ABOVE HALOGENATED SOLVENTS OR THOSE SOLVENTS LISTED IN F001, F004, AND  
F005; AND STILL BOTTOMS FROM THE RECOVERY OF THESE SPENT SOLVENTS AND  
SPENT SOLVENT MIXTURES.

MAP FINDINGS  
FOCUS MAP 8

Map ID Site Database(s) EPA ID Number

**CHATHAM COIN LAUNDRY AND DRY CLNG (Continued)**

**1000407141**

Violation Status: No violations found

FINDS:

Registry ID: 110005850659

Environmental Interest/Information System

ACES (Illinois - Agency Compliance And Enforcement System) is the Illinois EPA Project to facilitate the permitting operations

RCRAInfo is a national information system that supports the Resource Conservation and Recovery Act (RCRA) program through the tracking of events and activities related to facilities that generate, transport, and treat, store, or dispose of hazardous waste. RCRAInfo allows RCRA program staff to track the notification, permit, compliance, and corrective action activities required under RCRA.

SSU:

Facility ID: 0316690008  
Facility Type: Drums - Waste-oil recycler  
Lat/Long: 41.7441329 / -87.606796  
Directions: Take I-55 North.  
Region: Des Plaines  
Current Program: SSU  
Project Manager: Holy  
Community Relations: NA  
SSU Status: Backlog  
FOS: NA  
Year Completed: NA  
Site Size: Not reported

LUST:

Incident Num: 20080065  
IL EPA Id: 0316690008  
Product: Gasoline  
IEMA Date: 01/16/2008  
Project Manager: Zuehlke  
Project Manager Phone: (217) 557-6937  
Email: Wayne.Zuehlke@illinois.gov  
PRP Name: Not reported  
PRP Contact: Not reported  
PRP Address: Not reported  
PRP City,St,Zip: Not reported  
PRP Phone: Not reported  
Site Classification: Not reported  
Section 57.5(g) Letter: 734  
Date Section 57.5(g) Letter: Not reported  
Non LUST Determination Letter: Not reported  
20 Report Received: 05/19/2008  
45 Report Received: 05/19/2008  
**NFA/NFR Letter: 07/22/2008**  
NFR Date Recorded: 09/09/2009

SRP:

IL EPA Id: 0316690008

MAP FINDINGS  
FOCUS MAP 8

Map ID      Site      Database(s)      EPA ID Number

---

**CHATHAM COIN LAUNDRY AND DRY CLNG (Continued)**

**1000407141**

US EPA Id:                   ILD155176068  
 Longitude:                 -87.606631  
 Latitude:                   41.744229  
 Contact Name:             Kenneth Stobart  
 Contact Address:         724 East 83rd Street  
 Contact City,St,Zip:     Chicago, IL 60619  
 Contact Phone:           (312) 873-6872  
 Date Enrolled:           Not reported  
 Point Of Contact:         Not reported  
 Consultant Company:     Not reported  
 Consultant Address:     Not reported  
 Consultant City,St,Zip:  Not reported  
 Consultant Phone:       Not reported  
 Proj Mgr Assigned:      Not assigned  
 Sec. 4 Letter Date:     Not reported  
 Active:                    No  
 No Further Remediation Letter Dt: Not reported  
 Remediation Applicant Co: Chatham Coin Laundry  
 Effective:                 False  
 Remediation Applicant Name: Not reported  
 Remediation Applicant Company: Not reported  
 Remediation Applicant Address: Not reported  
 Remediation Applicant City,St,Zip: Not reported  
 Illinois EPA:             Not reported  
 Site Name:                Not reported  
 NFR Letter:               Not reported  
 NFR Letter Date Recorded: Not reported  
 Comprehensive/Focused: Not reported  
 Worker Caution:        Not reported  
 Acres:                    Not reported  
 Land Use:                 Not reported  
 Ground Water Use Restriction: Not reported  
 Highway Authority Agreement: Not reported  
 Ordinance:               Not reported  
 Industrial - Commercial: Not reported  
 Slab on Grade:           Not reported  
 BCT:                       Not reported  
 Building Slab:           Not reported  
 Asphalt Used:             Not reported  
 Concrete Used:           Not reported  
 Clean Soil 3ft:           Not reported  
 Clean Soil 10ft:         Not reported  
 Alternate Barrier:       Not reported

210

**SENIOR SUITES OF CHATHAM  
8300 SOUTH COTTAGE GROVE AVENUE  
CHICAGO, IL 60619**

**IL LUST   S107435817  
N/A**

LUST:  
 Incident Num:             20051428  
 IL EPA Id:                0316445051  
 Product:                  Fuel Oil  
 IEMA Date:               10/14/2005  
 Project Manager:         Harlow  
 Project Manager Phone:  (217) 524-7650  
 Email:                    Robert.Harlow@illinois.gov  
 PRP Name:                Not reported

MAP FINDINGS  
FOCUS MAP 8

Map ID	Site	Database(s)	EPA ID Number
	<b>SENIOR SUITES OF CHATHAM (Continued)</b>		<b>S107435817</b>
	PRP Contact: Not reported		
	PRP Address: Not reported		
	PRP City,St,Zip: Not reported		
	PRP Phone: Not reported		
	Site Classification: Not reported		
	Section 57.5(g) Letter: P.A.		
	Date Section 57.5(g) Letter: Not reported		
	Non LUST Determination Letter: Not reported		
	20 Report Received: 10/26/2005		
	45 Report Received: 11/28/2005		
	<b>NFA/NFR Letter: 12/29/2005</b>		
	NFR Date Recorded: 08/08/1988		
<b>211</b>	<b>LILLIE AND SARAH S CLNRS 1014 E 83RD ST CHICAGO, IL</b>	<b>EDR Hist Cleaner</b>	<b>1009184986 N/A</b>
	EDR Historical Cleaners:		
	Name: LILLIE AND SARAH S CLNRS		
	Year: 1981		
	Type: CLEANERS		
	Name: AVALON CLEANERS		
	Year: 2001		
	Address: 1014 E 83RD ST		
	Name: AVALON CLEANERS		
	Year: 2003		
	Address: 1014 E 83RD ST		
	Name: AVALON CLEANERS		
	Year: 2004		
	Address: 1014 E 83RD ST		
	Name: AVALON CLEANERS		
	Year: 2005		
	Address: 1014 E 83RD ST		
<b>212</b>	<b>WASHINGTON TERRACE LP 1111 E 83RD ST CHICAGO, IL 60619</b>	<b>RCRA NonGen / NLR FINDS</b>	<b>1000453234 ILD984789131</b>
	RCRA NonGen / NLR:		
	Date form received by agency: 11/01/2007		
	Facility name: WASHINGTON TERRACE LTD PARTNERSHIP		
	Facility address: 1111 E 83RD ST CHICAGO, IL 60619		
	EPA ID: ILD984789131		
	Contact: ENV COORDINATOR		
	Contact address: Not reported		
	Not reported		
	Contact country: US		
	Contact telephone: (773) 375-8088		
	Contact email: Not reported		
	EPA Region: 05		
	Classification: Non-Generator		

MAP FINDINGS  
FOCUS MAP 8

Map ID Site Database(s) EPA ID Number

**WASHINGTON TERRACE LP (Continued)**

**1000453234**

Description: Handler: Non-Generators do not presently generate hazardous waste

Owner/Operator Summary:

Owner/operator name: WASHINGTON TERRACE LTD  
Owner/operator address: Not reported  
Not reported  
Owner/operator country: Not reported  
Owner/operator telephone: Not reported  
Legal status: Private  
Owner/Operator Type: Owner  
Owner/Op start date: Not reported  
Owner/Op end date: Not reported

Handler Activities Summary:

U.S. importer of hazardous waste: No  
Mixed waste (haz. and radioactive): No  
Recycler of hazardous waste: No  
Transporter of hazardous waste: No  
Treater, storer or disposer of HW: No  
Underground injection activity: No  
On-site burner exemption: No  
Furnace exemption: No  
Used oil fuel burner: No  
Used oil processor: No  
User oil refiner: No  
Used oil fuel marketer to burner: No  
Used oil Specification marketer: No  
Used oil transfer facility: No  
Used oil transporter: No

Historical Generators:

Date form received by agency: 07/16/1990  
Site name: WASHINGTON TERRACE LTD PARTNERSHIP  
Classification: Large Quantity Generator  
  
. Waste code: D000  
. Waste name: Not Defined

Violation Status: No violations found

FINDS:

Registry ID: 110005876560

Environmental Interest/Information System

ACES (Illinois - Agency Compliance And Enforcement System) is the Illinois EPA Project to facilitate the permitting operations

RCRAInfo is a national information system that supports the Resource Conservation and Recovery Act (RCRA) program through the tracking of events and activities related to facilities that generate, transport, and treat, store, or dispose of hazardous waste. RCRAInfo allows RCRA program staff to track the notification, permit, compliance, and corrective action activities required under RCRA.

MAP FINDINGS  
FOCUS MAP 8

Map ID	Site	Database(s)	EPA ID Number
213	<b>HARVEY MEMORIAL COMM. CHURCH</b> <b>8400 SOUTH MARYLAND AVE.</b> <b>CHICAGO, IL 60619</b>	IL LUST	S104522656 N/A
	LUST: Incident Num: 950487 IL EPA Id: 0316445038 Product: Other Petroleum IEMA Date: 03/10/1995 Project Manager: Donnelly Project Manager Phone: (217) 557-8764 Email: Jason.Donnelly@illinois.gov PRP Name: Harvey Memorial Comm. Church PRP Contact: Tellas Jackson PRP Address: 8400 South Maryland Ave. PRP City,St,Zip: Chicago, IL 60619 PRP Phone: Not reported Site Classification: Not reported Section 57.5(g) Letter: 732 Date Section 57.5(g) Letter: 02/20/2013 Non LUST Determination Letter: Not reported 20 Report Received: Not reported 45 Report Received: Not reported <b>NFA/NFR Letter: Not reported</b> NFR Date Recorded: Not reported		
214	<b>TAILOR-RITE</b> <b>8459 S COTTAGE GROVE</b> <b>CHICAGO, IL 60619</b>	RCRA-SQG FINDS WI MANIFEST IL SRP IL DRYCLEANERS	1000611636 ILD984818443
	RCRA-SQG: Date form received by agency: 04/01/2006 Facility name: TAILOR RITE Facility address: 8459 S COTTAGE GROVE CHICAGO, IL 60619 EPA ID: ILD984818443 Contact: ENV COORDINATOR Contact address: Not reported Not reported Contact country: US Contact telephone: (773) 487-3000 Contact email: Not reported EPA Region: 05 Land type: Private Classification: Small Small Quantity Generator Description: Handler: generates more than 100 and less than 1000 kg of hazardous waste during any calendar month and accumulates less than 6000 kg of hazardous waste at any time; or generates 100 kg or less of hazardous waste during any calendar month, and accumulates more than 1000 kg of hazardous waste at any time		
	Owner/Operator Summary: Owner/operator name: TAILOR RITE Owner/operator address: Not reported Not reported Owner/operator country: US Owner/operator telephone: Not reported		

MAP FINDINGS  
FOCUS MAP 8

Map ID Site Database(s) EPA ID Number

**TAILOR-RITE (Continued)**

**1000611636**

Legal status: Private  
Owner/Operator Type: Operator  
Owner/Op start date: 01/01/1900  
Owner/Op end date: Not reported

Owner/operator name: TAILOR RITE  
Owner/operator address: Not reported  
Not reported

Owner/operator country: US  
Owner/operator telephone: Not reported  
Legal status: Private  
Owner/Operator Type: Owner  
Owner/Op start date: 01/01/1900  
Owner/Op end date: Not reported

Owner/operator name: CALDWELL JOSEPH  
Owner/operator address: Not reported  
Not reported  
Owner/operator country: Not reported  
Owner/operator telephone: Not reported  
Legal status: Private  
Owner/Operator Type: Owner  
Owner/Op start date: Not reported  
Owner/Op end date: Not reported

Handler Activities Summary:

U.S. importer of hazardous waste: No  
Mixed waste (haz. and radioactive): No  
Recycler of hazardous waste: No  
Transporter of hazardous waste: No  
Treater, storer or disposer of HW: No  
Underground injection activity: No  
On-site burner exemption: No  
Furnace exemption: No  
Used oil fuel burner: No  
Used oil processor: No  
User oil refiner: No  
Used oil fuel marketer to burner: No  
Used oil Specification marketer: No  
Used oil transfer facility: No  
Used oil transporter: No

Historical Generators:

Date form received by agency: 03/21/1991  
Site name: TAILOR RITE  
Classification: Large Quantity Generator

. Waste code: F002  
. Waste name: THE FOLLOWING SPENT HALOGENATED SOLVENTS: TETRACHLOROETHYLENE, METHYLENE CHLORIDE, TRICHLOROETHYLENE, 1,1,1-TRICHLOROETHANE, CHLOROBENZENE, 1,1,2-TRICHLORO-1,2,2-TRIFLUOROETHANE, ORTHO-DICHLOROBENZENE, TRICHLOROFLUOROMETHANE, AND 1,1,2, TRICHLOROETHANE; ALL SPENT SOLVENT MIXTURES/BLENDS CONTAINING, BEFORE USE, A TOTAL OF TEN PERCENT OR MORE (BY VOLUME) OF ONE OR MORE OF THE ABOVE HALOGENATED SOLVENTS OR THOSE SOLVENTS LISTED IN F001, F004, AND F005; AND STILL BOTTOMS FROM THE RECOVERY OF THESE SPENT SOLVENTS AND



MAP FINDINGS  
FOCUS MAP 8

Map ID      Site      Database(s)      EPA ID Number

---

**TAILOR-RITE (Continued)**

**1000611636**

SPENT SOLVENT MIXTURES.

Facility Has Received Notices of Violations:

Regulation violated: Not reported  
Area of violation: Federal or State Statute  
Date violation determined: 01/27/2014  
Date achieved compliance: Not reported  
Violation lead agency: State  
Enforcement action: Not reported  
Enforcement action date: Not reported  
Enf. disposition status: Not reported  
Enf. disp. status date: Not reported  
Enforcement lead agency: Not reported  
Proposed penalty amount: Not reported  
Final penalty amount: Not reported  
Paid penalty amount: Not reported

Evaluation Action Summary:

Evaluation date: 03/26/2014  
Evaluation: NON-FINANCIAL RECORD REVIEW  
Area of violation: Federal or State Statute  
Date achieved compliance: Not reported  
Evaluation lead agency: State

Evaluation date: 01/27/2014  
Evaluation: FOCUSED COMPLIANCE INSPECTION  
Area of violation: Federal or State Statute  
Date achieved compliance: Not reported  
Evaluation lead agency: State

FINDS:

Registry ID: 110005886498

Environmental Interest/Information System

ACES (Illinois - Agency Compliance And Enforcement System) is the Illinois EPA Project to facilitate the permitting operations

RCRAInfo is a national information system that supports the Resource Conservation and Recovery Act (RCRA) program through the tracking of events and activities related to facilities that generate, transport, and treat, store, or dispose of hazardous waste. RCRAInfo allows RCRA program staff to track the notification, permit, compliance, and corrective action activities required under RCRA.

HAZARDOUS WASTE BIENNIAL REPORTER

WI MANIFEST:

Year: 2004  
EPA ID: ILD984818443  
FID: 0  
ACT Code: 201  
ACT Status: A  
ACT Code 1: 201  
ACT Name: HW Generator - Large

MAP FINDINGS  
FOCUS MAP 8

Map ID      Site      Database(s)      EPA ID Number

---

**TAILOR-RITE (Continued)**

**1000611636**

Contact Title:            Not reported  
 Contact Name:            Not reported  
 Contact Address:        Not reported  
 Contact City/State/Zip:   Not reported  
 Contact Telephone:      Not reported  
 Contact EMail Address:   Not reported

SRP:

IL EPA Id:                0316445018  
 US EPA Id:                ILD984818443  
 Longitude:                -87.604568  
 Latitude:                 41.740574  
 Contact Name:            Joseph Caldwell  
 Contact Address:        8459 South Cottage Grove Avenue  
 Contact City,St,Zip:    Chicago, IL 60619  
 Contact Phone:           (773) 487-3000  
 Date Enrolled:          04/16/2003  
 Point Of Contact:        Christopher J. Lee  
 Consultant Company:    Northern Environmental Technologies, Inc.  
 Consultant Address:     647 Academy Drive  
 Consultant City,St,Zip: Northbrook, IL 60062  
 Consultant Phone:       (847) 562-8577  
 Proj Mgr Assigned:     Andrew Catlin  
 Sec. 4 Letter Date:     Not reported  
 Active:                    No  
 No Further Remediation Letter Dt: Not reported  
 Remediation Applicant Co: Tail-O-Rite Clothing Repair Company  
 Effective:                False  
 Remediation Applicant Name: Not reported  
 Remediation Applicant Company: Not reported  
 Remediation Applicant Address: Not reported  
 Remediation Applicant City,St,Zip: Not reported  
 Illinois EPA:             Not reported  
 Site Name:                Not reported  
 NFR Letter:               Not reported  
 NFR Letter Date Recorded: Not reported  
 Comprehensive/Focused: Not reported  
 Worker Caution:        Not reported  
 Acres:                    Not reported  
 Land Use:                 Not reported  
 Ground Water Use Restriction: Not reported  
 Highway Authority Agreement: Not reported  
 Ordinance:               Not reported  
 Industrial - Commercial: Not reported  
 Slab on Grade:           Not reported  
 BCT:                      Not reported  
 Building Slab:            Not reported  
 Asphalt Used:            Not reported  
 Concrete Used:           Not reported  
 Clean Soil 3ft:            Not reported  
 Clean Soil 10ft:         Not reported  
 Alternate Barrier:        Not reported

DRYCLEANERS:

MAP FINDINGS  
FOCUS MAP 8

Map ID	Site	Database(s)	EPA ID Number
	<p><b>TAILOR-RITE (Continued)</b></p> <p>Facility Id: 1064-4261-01 DC No: DC-00780 Facility Contact: JOSEPH CALDWELL License Expires: 12/31/2015</p>		<b>1000611636</b>
215	<p><b>ASHE ARTHUR ELEMENTARY</b> <b>8505 S INGLESIDE</b> <b>CHICAGO, IL 60619</b></p> <p>RCRA-CESQG:</p> <p>Date form received by agency: 12/24/2009 Facility name: ASHE ARTHUR ELEMENTARY Facility address: 8505 S INGLESIDE CHICAGO, IL 60619</p> <p>EPA ID: ILR000031930 Mailing address: 8501 W 191ST ST BOX 10 MOKENA, IL 60448</p> <p>Contact: THOMAS CONNELLY Contact address: 8501 W 191ST ST BOX 10 MOKENA, IL 60448</p> <p>Contact country: US Contact telephone: (708) 923-0202 Contact email: Not reported EPA Region: 05 Classification: Conditionally Exempt Small Quantity Generator Description: Handler: generates 100 kg or less of hazardous waste per calendar month, and accumulates 1000 kg or less of hazardous waste at any time; or generates 1 kg or less of acutely hazardous waste per calendar month, and accumulates at any time: 1 kg or less of acutely hazardous waste; or 100 kg or less of any residue or contaminated soil, waste or other debris resulting from the cleanup of a spill, into or on any land or water, of acutely hazardous waste; or generates 100 kg or less of any residue or contaminated soil, waste or other debris resulting from the cleanup of a spill, into or on any land or water, of acutely hazardous waste during any calendar month, and accumulates at any time: 1 kg or less of acutely hazardous waste; or 100 kg or less of any residue or contaminated soil, waste or other debris resulting from the cleanup of a spill, into or on any land or water, of acutely hazardous waste</p> <p>Owner/Operator Summary:</p> <p>Owner/operator name: CHICAGO PUBLIC SCHOOLS Owner/operator address: 1819 W PERSHING RD 6WW CHICAGO, IL 60609</p> <p>Owner/operator country: Not reported Owner/operator telephone: (773) 535-7038 Legal status: District Owner/Operator Type: Owner Owner/Op start date: Not reported Owner/Op end date: Not reported</p> <p>Handler Activities Summary:</p> <p>U.S. importer of hazardous waste: No Mixed waste (haz. and radioactive): No Recycler of hazardous waste: No Transporter of hazardous waste: No Treater, storer or disposer of HW: No</p>	RCRA-CESQG	1001123493 ILR000031930

MAP FINDINGS  
FOCUS MAP 8

Map ID      Site      Database(s)      EPA ID Number

---

**ASHE ARTHUR ELEMENTARY (Continued)**

**1001123493**

Underground injection activity:      No  
On-site burner exemption:              No  
Furnace exemption:                      No  
Used oil fuel burner:                    No  
Used oil processor:                      No  
Used oil refiner:                         No  
Used oil fuel marketer to burner:      No  
Used oil Specification marketer:      No  
Used oil transfer facility:              No  
Used oil transporter:                    No

. Waste code:                              D006  
. Waste name:                                CADMIUM  
  
. Waste code:                              D009  
. Waste name:                                MERCURY

Historical Generators:

Date form received by agency: 10/15/1998  
Site name:                                  ASHE ARTHUR ELEMENTARY  
Classification:                              Conditionally Exempt Small Quantity Generator

. Waste code:                              D006  
. Waste name:                                CADMIUM  
  
. Waste code:                              D009  
. Waste name:                                MERCURY

. Waste code:                              X002  
. Waste name:                                POLYCHLORINATED BIPHENOLS (PCBs)

Violation Status:                         No violations found

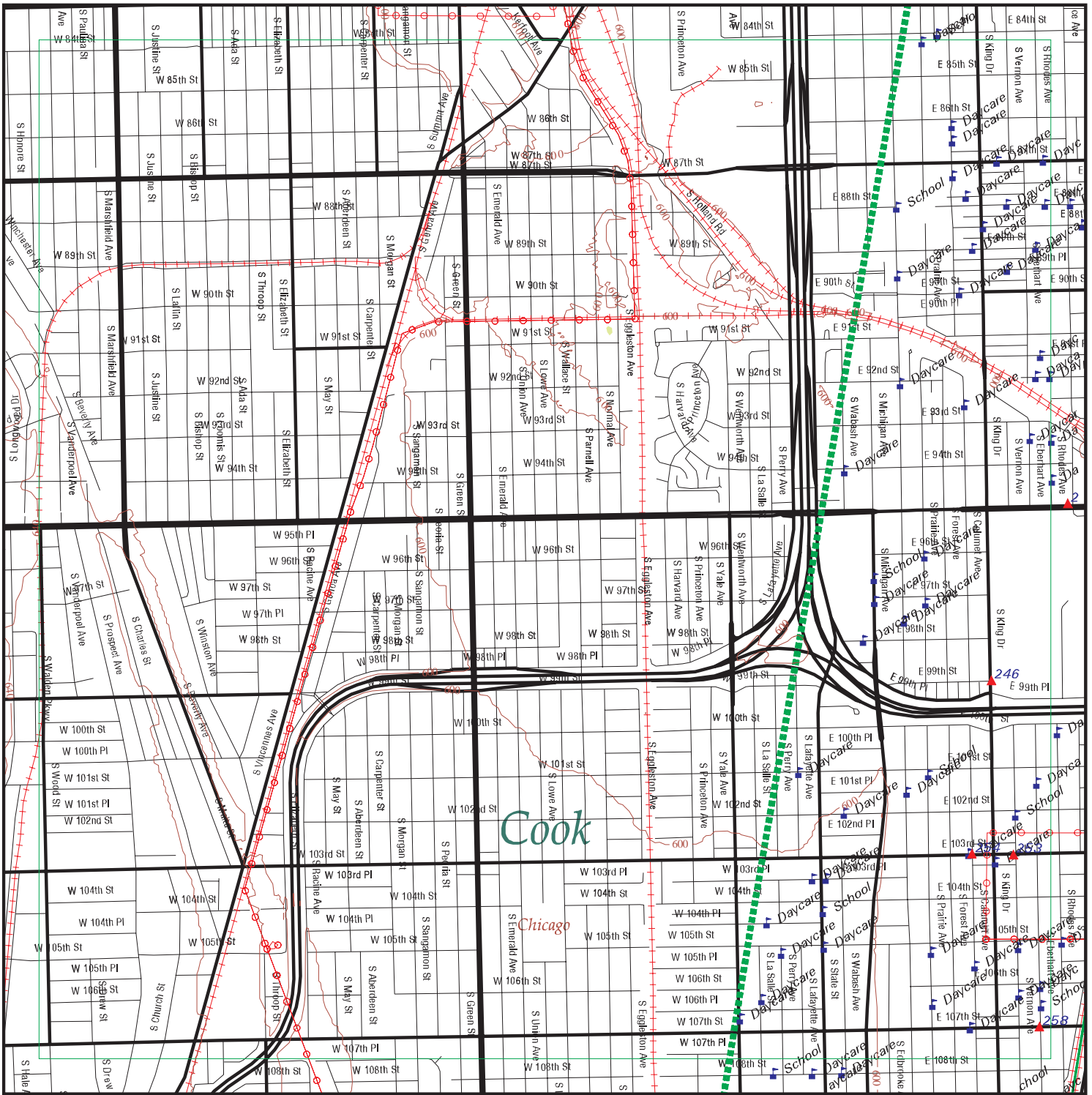
## FOCUS MAP 8 ORPHAN SUMMARY

City	EDR ID	Site Name	Site Address	Zip	Database(s)
CHICAGO	S101215364	U.S. DRUM DISPOSAL II	2400 EAST 119TH STREET	60617	IL SSU
CHICAGO	S100790023	CALUMET CONTAINER	EAST 136TH STREET		IL NIPC
CHICAGO	S115496177	LAND & LAKES TRANSFER STATION (UNDER DEVELOPMENT)	1258-1300 E. 138TH ST.		IL RGA LF
CHICAGO	1016406497	MUSEUM OF SCIENCE & INDUSTRY LAKE MICHIGAN DREDGE	57TH ST & S LAKE SHORE DR LAKE MICHIGAN	60637	FINDS
CHICAGO	1010784327	COMED	62ND ST & MARTIN LUTHER KING D	60637	RCRA NonGen / NLR
CHICAGO	1010563705	COMED	64TH & COTTAGE GROVE-B	60637	RCRA NonGen / NLR
CHICAGO	1007092806	NORFOLK SOUTHERN RR	67TH & KING DR BRIDGE	60637	RCRA NonGen / NLR
CHICAGO	1012210776	CHICAGO DEPT OF ENVIRONMENT	76TH ST & AVALON	60619	RCRA-LQG
CHICAGO	1011488646	COMED MANHOLE	83RD & YATES AVE	60617	RCRA NonGen / NLR
CHICAGO	S113272459	PEOPLES GAS: 96TH ST STATION	96TH & BALTIMORE NE COR	60617	IL BOL
CHICAGO	S107926345	VAN VLISSINGEN PROPERTY	96TH ST & VAN VLISSINGEN	60617	IL SSU, IL BOL
CHICAGO	S115506896	GO-TANE SERVICE STATION	6519 WEST ADDISON		IL RGA LUST
CHICAGO	S115506897	GO-TANE SERVICE STATION	6803 ARMITAGE		IL RGA LUST
CHICAGO	S115496807	2840 WEST ARMITAGE	2844 WEST ARMITAGE		IL RGA LUST
CHICAGO	S115519355	SPEEDWAY SUPERAMERICA SERVICE STATION #7010	3656 NORTH ASHLAND		IL RGA LUST
CHICAGO	S115518713	SHELL SERVICE STATION #136909	7101 SOUTH ASHLAND		IL RGA LUST
CHICAGO	S115498822	AUGUSTA & PAULINA SERVICE STATION	1700 WEST AUGUSTA		IL RGA LUST
CHICAGO	S115506321	G & G SERVICE STATION	7320 WEST BELLMONT		IL RGA LUST
CHICAGO	S115499632	BILL'S SERVICE STATION	4401 WEST BELMONT		IL RGA LUST
CHICAGO	S113272166	USPS JOHN J BUCHANAN STATION	9308 S CHICAGO AVE	60617	IL BOL
CHICAGO	U004179087	FORMER FILLING STATION	7296 S. CHICAGO AVE.	60619	IL UST
CHICAGO	S113271924	EAST LAKE MGMT & DEV CORP	6352-6360 S COTTAGE GROVE	60637	IL BOL
CHICAGO	S115504484	EAST LAKE MANAGEMENT & DEVELOPMENT	6352 SOUTH COTTAGE GROVE		IL RGA LUST
CHICAGO	1017786473	UNIVERSITY OF CHICAGO FACILITY SVCS SHOPS	5225 S COTTAGE GROVE AVE	60637	RCRA-CESQG
CHICAGO	U004224668	FORMER STRAND HOTEL	6315 S. COTTAGE GROVE	60637	IL UST
CHICAGO	S117449735	WP SENIOR PRESERVATION ASSOCIATION LIMITED	6154 SOUTH COTTAGE GROVE	60637	IL LUST, IL SPILLS
CHICAGO	S115504074	DIVERSEY NEW ENGLAND SERVICE STATION	6902 WEST DIVERSEY AVE.		IL RGA LUST
CHICAGO	S115496696	1725 WEST DIVERSEY LLC	1725 WEST DIVERSEY		IL RGA LUST
CHICAGO	S115506846	GLOBAL GAS STATION	5035 WEST DIVISION		IL RGA LUST
CHICAGO	S115496087	GROOT INDUSTRIES/CHICAGO TRANSFER STATION	6747 N. ELMHURST ROAD		IL RGA LF
CHICAGO	S115506025	FORMER SERVICE STATION	5979 ELSTON AVE.		IL RGA LUST
CHICAGO	U004123129	FUTURE SITE OF SOUTH SHORE HIGH SCHOOL	7545 S. EUCLID ST.	60649	IL UST
CHICAGO	S115514476	NORTH LAKE DEVELOPMENT	6655 WEST GRAND AVE.		IL RGA LUST
CHICAGO	S115509805	JIMMY'S SERVICE STATION	8801 SOUTH HALSTED		IL RGA LUST
CHICAGO	S115518722	SHELL SERVICE STATION 212-1544-4700	9458 SOUTH HALSTED		IL RGA LUST
CHICAGO	S115496918	707 WEST HARRISON LTD. PARTNERSHIP	707 NORTH HARRISON ST.		IL RGA LUST
CHICAGO	S115513195	MINUTEMAN GAS STATION	3357 WEST HARRISON		IL RGA LUST
CHICAGO	S115499633	BILL'S SERVICE STATION	5765 WEST HIGGINS		IL RGA LUST
CHICAGO	S115511131	LAKE SHORE PETROCORP.	13759 SOUTH INDIANA AVE.		IL RGA LUST
CHICAGO	S115514258	NEW WEST REALITY	1600 SOUTH INDIANA		IL RGA LUST

## FOCUS MAP 8 ORPHAN SUMMARY

City	EDR ID	Site Name	Site Address	Zip	Database(s)
CHICAGO	S111888759	LAKE SIDE COLLISION	10300 INDIANAPOLIS BLVD	60617	IL SPILLS, IL BOL
CHICAGO	1007092834	UNIVERSITY OF CHICAGO	5445 INGLESIDE AVE	60637	RCRA NonGen / NLR
CHICAGO	S115522599	WEST SIDE REALTY CORP.	1655 WEST JACKSON		IL RGA LUST
CHICAGO	S115495942	CID TRANSFER STATION	13707 S. JEFFREY AVE.		IL RGA LF
CHICAGO	S108256093	SHELL OIL STATION	7559 S. JEFFREY	60649	IL UIC
CHICAGO	S108891394	ATLANTIC RICHFIELD BP	6701 SOUTH JEFFREY	60649	IL LUST
CHICAGO	1005415996	ST MICHAEL HIGH SCHOOL	8235 S LAKE SHORE DR	60617	RCRA-CESQG, FINDS
CHICAGO	S115496803	2650 LAKE VIEW CONDO ASSOC.	2650 LAKEVIEW		IL RGA LUST
CHICAGO	S115511117	LAKE MEADOWS ASSOC.	3357 SOUTH MARTIN LUTHER KING DR.		IL RGA LUST
CHICAGO	S115509799	JIM'S SERVICE STATION	2000 WEST MONTROSE		IL RGA LUST
CHICAGO	S115511133	LAKE SHORE PETROCORP	3349-3359 WEST MONTROSE		IL RGA LUST
CHICAGO	S115496917	7020 WEST NORTH PARTNERSHIP	7020 WEST NORTH AVE.		IL RGA LUST
CHICAGO	S115523859	LAKE CALUMET CLUSTER SITE	NORTH OF 122ND		IL RGA HWS
CHICAGO	S115496818	3400 WEST PETERSON LLC	3400 WEST PETERSON		IL RGA LUST
CHICAGO	S115496676	1340 WEST PRATT LLP	1340 WEST PRATT		IL RGA LUST
CHICAGO	S115496777	2001 WEST RACE STREET LLC	2001 WEST RACE STREET		IL RGA LUST
CHICAGO	S115517245	ROSCOE RACINE SERVICE STATION	3425 NORTH RACINE		IL RGA LUST
CHICAGO	S115522596	WEST ROOSEVELT DEVELOPMENT	5300 WEST ROOSEVELT ST.		IL RGA LUST
CHICAGO	S115753069	FRED BERGLUND & SONS	8410 SOUTH S. CHICAGO AVENUE	60617	IL LUST, IL LUST TRUST, IL SPILLS
CHICAGO	S115495940	CID TRANSFER STATION (ACTIVE)	13707 S.JEFFREY AVE.		IL RGA LF
CHICAGO	S115507175	GREATER WEST TOWN TRAINING PARTNERSHIP	550 NORTH SACRAMENTO AVENUE		IL RGA LUST
CHICAGO	S115507174	GREATER WEST TOWN TRAINING PARTNERSHIP	500-550 NORTH SACRAMENTO AVENUE		IL RGA LUST
CHICAGO	S115511139	LAKE TERRACE CONDO	7337 SOUTH SHORE DR.		IL RGA LUST
CHICAGO	1004696688	BARSKI WAYNE & BONNIE	7551 SOUTH SHORE DR	60649	RCRA-CESQG, FINDS
CHICAGO	S116623196	MOBIL OIL STATION #05-BCH	7601 SOUTH STATE STREET	60637	IL LUST
CHICAGO	S106917349	CITY CLEANERS	7159 SOUTH STONEY ISLAND	60649	IL DRYCLEANERS
CHICAGO	S110764175	UNIVERSITY OF CHICAGO - DOCTOR'S HOSPITAL	5800 SOUTH STONEY ISLAND	60637	IL LUST
CHICAGO	U004223320	RETAIL STRIP	8342 S. STONY ISLAND	60617	IL UST
CHICAGO	S115496380	PLANET RECOVERY TRANSFER STATION (ACTIVE)	1750-1850 W.CARROLL AVE.		IL RGA LF
CHICAGO	S115496699	1801 WEST WINNEMAC BLDG. LLC	1801 WEST WINNEMAC		IL RGA LUST
COOK COUNTY	M300002406	CARMEUSE LIME	SOUTH CHICAGO LIME PLANT		US MINES

# Focus Map 9



EDR DataMap® - Environmental Atlas

## NICTD West Lake Corridor Millennium Station Ext.

### Legend

- |                             |                    |                         |                   |                     |
|-----------------------------|--------------------|-------------------------|-------------------|---------------------|
| Roads                       | Waterways          | Powerlines              | Water             | Listed Sites        |
| Major Roads                 | Railroads          | Pipelines               | Superfund Sites   | Sensitive Receptors |
| Contour Lines               | Study Boundary     | Fault Lines             | Federal DOD Sites |                     |
| National Wetlands Inventory | 100-Yr Flood Zones | Indian Reservations BIA |                   |                     |



Scale in Miles

FOCUS MAP 9 SUMMARY

<u>Database</u>	<u>Total Plotted</u>
<b><u>FEDERAL RECORDS</u></b>	
NPL	0
Proposed NPL	0
Delisted NPL	0
NPL LIENS	0
CERCLIS	0
CERCLIS-NFRAP	0
LIENS 2	0
CORRACTS	0
RCRA-TSDF	0
RCRA-LQG	0
RCRA-SQG	3
RCRA-CESQG	0
RCRA NonGen / NLR	0
US ENG CONTROLS	0
US INST CONTROL	0
ERNS	0
HMIRS	0
DOT OPS	0
US CDL	0
US BROWNFIELDS	0
DOD	0
FUDS	0
LUCIS	0
CONSENT	0
ROD	0
UMTRA	0
ODI	0
DEBRIS REGION 9	0
US MINES	0
TRIS	0
TSCA	0
FTTS	0
HIST FTTS	0
SSTS	0
ICIS	0
PADS	0
MLTS	0
RADINFO	0
FINDS	4
RAATS	0
RMP	0
COAL ASH DOE	0
FEMA UST	0
FEDERAL FACILITY	0
LEAD SMELTERS	0
US AIRS	0
COAL ASH EPA	0
2020 COR ACTION	0



FOCUS MAP 9 SUMMARY

<u>Database</u>	<u>Total Plotted</u>
PRP	0
EPA WATCH LIST	0
SCRD DRYCLEANERS	0
US FIN ASSUR	0
PCB TRANSFORMER	0
US HIST CDL	0
 <b><u>STATE AND LOCAL RECORDS</u></b>	
SSU	0
SWF/LF	0
NPDES	0
UIC	0
IL NIPC	0
LF SPECIAL WASTE	0
LUST	6
LUST TRUST	0
UST	3
AST	0
HWAR	0
SPILLS	0
ENG CONTROLS	0
INST CONTROL	1
SRP	1
DRYCLEANERS	0
IMPDMENT	0
BROWNFIELDS	0
CDL	0
AIRS	1
TIER 2	0
COAL ASH	0
CCDD	0
PIMW	0
BOL	1
CHICAGO ENV	0
 <b><u>TRIBAL RECORDS</u></b>	
INDIAN RESERV	0
INDIAN ODI	0
INDIAN LUST	0
INDIAN UST	0
INDIAN VCP	0
 <b><u>EDR PROPRIETARY RECORDS</u></b>	
EDR MGP	0
EDR Hist Auto	0
EDR Hist Cleaner	0
RGA LF	0
RGA HWS	0

FOCUS MAP 9 SUMMARY

<u>Database</u>	<u>Total Plotted</u>
RGA LUST	0

NOTES:

Sites may be listed in more than one database

MAP FINDINGS  
FOCUS MAP 9

Map ID	Site	Database(s)	EPA ID Number
--------	------	-------------	---------------

239 **CTM AUTOMOTIVE REPAIR**  
**558 E 95TH ST**  
**CHICAGO, IL 60619**

**RCRA-SQG**  
**FINDS**  
**LUST**  
**1001960479**  
**ILR000073817**

RCRA-SQG:

Date form received by agency: 12/23/1999  
Facility name: CTM AUTOMOTIVE REPAIR  
Facility address: 558 E 95TH ST  
CHICAGO, IL 60619  
EPA ID: ILR000073817  
Contact: C T MATTHEWS  
Contact address: 558 E 95TH ST  
CHICAGO, IL 60619  
Contact country: US  
Contact telephone: (777) 785-1105  
Contact email: Not reported  
EPA Region: 05  
Classification: Small Small Quantity Generator  
Description: Handler: generates more than 100 and less than 1000 kg of hazardous waste during any calendar month and accumulates less than 6000 kg of hazardous waste at any time; or generates 100 kg or less of hazardous waste during any calendar month, and accumulates more than 1000 kg of hazardous waste at any time

Owner/Operator Summary:

Owner/operator name: CTM AUTOMOTIVE REPAIR  
Owner/operator address: 558 E 95TH ST  
CHICAGO, IL 60619  
Owner/operator country: Not reported  
Owner/operator telephone: (773) 785-1105  
Legal status: Private  
Owner/Operator Type: Owner  
Owner/Op start date: Not reported  
Owner/Op end date: Not reported

Handler Activities Summary:

U.S. importer of hazardous waste: No  
Mixed waste (haz. and radioactive): No  
Recycler of hazardous waste: No  
Transporter of hazardous waste: No  
Treater, storer or disposer of HW: No  
Underground injection activity: No  
On-site burner exemption: No  
Furnace exemption: No  
Used oil fuel burner: No  
Used oil processor: No  
Used oil refiner: No  
Used oil fuel marketer to burner: No  
Used oil Specification marketer: No  
Used oil transfer facility: No  
Used oil transporter: No

. Waste code: D001  
. Waste name: IGNITABLE WASTE

Violation Status: No violations found

FINDS:

MAP FINDINGS  
FOCUS MAP 9

Map ID	Site	Database(s)	EPA ID Number
--------	------	-------------	---------------

**CTM AUTOMOTIVE REPAIR (Continued)**

**1001960479**

Registry ID: 110003054729

Environmental Interest/Information System

RCRAInfo is a national information system that supports the Resource Conservation and Recovery Act (RCRA) program through the tracking of events and activities related to facilities that generate, transport, and treat, store, or dispose of hazardous waste. RCRAInfo allows RCRA program staff to track the notification, permit, compliance, and corrective action activities required under RCRA.

LUST:

Incident Num: 20000112  
 IL EPA Id: 0316695090  
 Product: Gasoline  
 IEMA Date: 01/19/2000  
 Project Manager: Hale  
 Project Manager Phone: (217) 782-1803  
 Email: Sam.Hale@illinois.gov  
 PRP Name: CTM Automotive Corp.  
 PRP Contact: C.T. Matthews  
 PRP Address: 11548 South Elizabeth  
 PRP City,St,Zip: Chicago, IL 60643  
 PRP Phone: 7735689620  
 Site Classification: Not reported  
 Section 57.5(g) Letter: 732  
 Date Section 57.5(g) Letter: Not reported  
 Non LUST Determination Letter: Not reported  
 20 Report Received: Not reported  
 45 Report Received: Not reported  
**NFA/NFR Letter: Not reported**  
 NFR Date Recorded: Not reported

**246 SECRETARY OF STATE - DRIVER FACILITY  
 9901 DR MARTIN LUTHER KING  
 CHICAGO, IL 60628**

**FINDS 1008127443  
 LUST N/A  
 AIRS  
 BOL**

FINDS:

Registry ID: 110018240973

Environmental Interest/Information System

AFS (Aerometric Information Retrieval System (AIRS) Facility Subsystem) replaces the former Compliance Data System (CDS), the National Emission Data System (NEDS), and the Storage and Retrieval of Aerometric Data (SAROAD). AIRS is the national repository for information concerning airborne pollution in the United States. AFS is used to track emissions and compliance data from industrial plants. AFS data are utilized by states to prepare State Implementation Plans to comply with regulatory programs and by EPA as an input for the estimation of total national emissions. AFS is undergoing a major redesign to support facility operating permits required under Title V of the Clean Air Act.

ACES (Illinois - Agency Compliance And Enforcement System) is the Illinois EPA Project to facilitate the permitting operations

MAP FINDINGS  
FOCUS MAP 9

Map ID	Site	Database(s)	EPA ID Number
--------	------	-------------	---------------

**SECRETARY OF STATE - DRIVER FACILITY (Continued)**

**1008127443**

AIR MINOR

LUST:

Incident Num: 932320  
 IL EPA Id: 0316495055  
 Product: Non-Petroleum Product  
 IEMA Date: 08/30/1993  
 Project Manager: Nickell  
 Project Manager Phone: (217) 782-6762  
 Email: Not reported  
 PRP Name: Illinois Secretary of State  
 PRP Contact: Robert Orr  
 PRP Address: Room 037, Howlett Bldg.  
 PRP City,St,Zip: Springfield, IL 62756  
 PRP Phone: Not reported  
 Site Classification: Not reported  
 Section 57.5(g) Letter: 731  
 Date Section 57.5(g) Letter: Not reported  
 Non LUST Determination Letter: Not reported  
 20 Report Received: 09/17/1993  
 45 Report Received: 10/25/1993  
**NFA/NFR Letter: 11/17/1995**  
 NFR Date Recorded: Not reported

IL AIRS:

Facility ID: 3311  
 ID Number: 031600DMY  
 Year: Not reported  
 Contact Name: Not reported  
 Contact Title: Not reported  
 Contact Tele: Not reported  
 Contact Extention: Not reported  
 Contact EMail: Not reported  
 Contact Fax: Not reported  
 Cease Operation Date: 6/1/2001  
 SIC Code: 6512  
 Address Type Code: LOC

BOL:

Site Id: 170000049436  
 Inv Num: 0316495055  
 Interest Name: Il Secretary of State  
 Interest Type: BOL  
 Media Code: LAND

253

**KADALIMATTON, SIBI  
 446 EAST 103RD ST.  
 CHICAGO, IL 60628**

**LUST S105815855  
 N/A**

LUST:

Incident Num: 20030225  
 IL EPA Id: 0316495079  
 Product: Unleaded Gas  
 IEMA Date: 02/20/2003  
 Project Manager: Wallace

MAP FINDINGS  
FOCUS MAP 9

Map ID	Site	Database(s)	EPA ID Number
--------	------	-------------	---------------

**KADALIMATTON, SIBI (Continued)**

**S105815855**

Project Manager Phone: (217) 524-1283  
 Email: Donna.Wallace@illinois.gov  
 PRP Name: Sibi Kadalimatton  
 PRP Contact: Not reported  
 PRP Address: 5745 Beba  
 PRP City,St,Zip: Morton Grove, IL 60053  
 PRP Phone: 7738791522  
 Site Classification: Not reported  
 Section 57.5(g) Letter: P.A.  
 Date Section 57.5(g) Letter: Not reported  
 Non LUST Determination Letter: Not reported  
 20 Report Received: 05/14/2004  
 45 Report Received: 05/14/2004  
**NFA/NFR Letter: Not reported**  
 NFR Date Recorded: Not reported

253

**BONRUE CLEANERS  
533 E 103RD ST  
CHICAGO, IL 60628**

**RCRA-SQG 1000614342  
FINDS ILD984846543**

RCRA-SQG:

Date form received by agency: 11/25/1991  
 Facility name: BON RUE CLEANERS  
 Facility address: 533 E 103RD ST  
 CHICAGO, IL 60628  
 EPA ID: ILD984846543  
 Contact: ANDREW DUBOVI  
 Contact address: 533 E 103RD ST  
 CHICAGO, IL 60628  
 Contact country: US  
 Contact telephone: (312) 468-5500  
 Contact email: Not reported  
 EPA Region: 05  
 Classification: Small Small Quantity Generator  
 Description: Handler: generates more than 100 and less than 1000 kg of hazardous waste during any calendar month and accumulates less than 6000 kg of hazardous waste at any time; or generates 100 kg or less of hazardous waste during any calendar month, and accumulates more than 1000 kg of hazardous waste at any time

Owner/Operator Summary:

Owner/operator name: DUBOVI ANDREW  
 Owner/operator address: 533 E 103RD ST  
 CHICAGO, IL 60628  
 Owner/operator country: Not reported  
 Owner/operator telephone: (312) 468-5500  
 Legal status: Private  
 Owner/Operator Type: Owner  
 Owner/Op start date: Not reported  
 Owner/Op end date: Not reported

Handler Activities Summary:

U.S. importer of hazardous waste: No  
 Mixed waste (haz. and radioactive): No  
 Recycler of hazardous waste: No  
 Transporter of hazardous waste: No  
 Treater, storer or disposer of HW: No

MAP FINDINGS  
FOCUS MAP 9

Map ID	Site	Database(s)	EPA ID Number
--------	------	-------------	---------------

**BONRUE CLEANERS (Continued)**

**1000614342**

Underground injection activity: No  
 On-site burner exemption: No  
 Furnace exemption: No  
 Used oil fuel burner: No  
 Used oil processor: No  
 User oil refiner: No  
 Used oil fuel marketer to burner: No  
 Used oil Specification marketer: No  
 Used oil transfer facility: No  
 Used oil transporter: No

. Waste code: D000  
 . Waste name: Not Defined

. Waste code: F002  
 . Waste name: THE FOLLOWING SPENT HALOGENATED SOLVENTS: TETRACHLOROETHYLENE, METHYLENE CHLORIDE, TRICHLOROETHYLENE, 1,1,1-TRICHLOROETHANE, CHLOROBENZENE, 1,1,2-TRICHLORO-1,2,2-TRIFLUOROETHANE, ORTHO-DICHLOROBENZENE, TRICHLOROFLUOROMETHANE, AND 1,1,2, TRICHLOROETHANE; ALL SPENT SOLVENT MIXTURES/BLENDS CONTAINING, BEFORE USE, A TOTAL OF TEN PERCENT OR MORE (BY VOLUME) OF ONE OR MORE OF THE ABOVE HALOGENATED SOLVENTS OR THOSE SOLVENTS LISTED IN F001, F004, AND F005; AND STILL BOTTOMS FROM THE RECOVERY OF THESE SPENT SOLVENTS AND SPENT SOLVENT MIXTURES.

Violation Status: No violations found

**FINDS:**

Registry ID: 110005902489

**Environmental Interest/Information System**

ACES (Illinois - Agency Compliance And Enforcement System) is the Illinois EPA Project to facilitate the permitting operations

RCRAInfo is a national information system that supports the Resource Conservation and Recovery Act (RCRA) program through the tracking of events and activities related to facilities that generate, transport, and treat, store, or dispose of hazardous waste. RCRAInfo allows RCRA program staff to track the notification, permit, compliance, and corrective action activities required under RCRA.

253

**AGUILAR, ABEL  
415 EAST 103RD ST.  
CHICAGO, IL 60628**

**LUST S105958607  
N/A**

**LUST:**

Incident Num: 20030826  
 IL EPA Id: 0316495152  
 Product: Other Petroleum  
 IEMA Date: 06/04/2003  
 Project Manager: Hale  
 Project Manager Phone: (217) 782-1803  
 Email: Sam.Hale@illinois.gov  
 PRP Name: Not reported  
 PRP Contact: Not reported  
 PRP Address: Not reported

MAP FINDINGS  
FOCUS MAP 9

Map ID Site Database(s) EPA ID Number

**AGUILAR, ABEL (Continued)**

**S105958607**

PRP City,St,Zip: Not reported  
 PRP Phone: Not reported  
 Site Classification: Not reported  
 Section 57.5(g) Letter: P.A.  
 Date Section 57.5(g) Letter: 10/27/2003  
 Non LUST Determination Letter: Not reported  
 20 Report Received: 07/22/2003  
 45 Report Received: 07/22/2003  
**NFA/NFR Letter: Not reported**  
 NFR Date Recorded: Not reported

253

**ABANDONED GAS STAIONT  
501-515 E 103RD ST  
CHICAGO, IL 60628**

**UST U003762935  
N/A**

UST:

Facility ID: 2040153  
 Facility Status: EXEMPT  
**Facility Type: NONE**  
 Owner Id: U0002865  
 Owner Name: City of Chicago Department of Environment  
 Owner Address: 30 North LaSalle Street, 25th Floor  
 Owner City,St,Zip: Chicago, IL 60602

Tank Number: 1  
**Tank Status: Exempt from registration**  
 Tank Capacity: 1000  
 Tank Substance: Not reported  
 Last Used Date: 12/31/1973  
 OSFM First Notify Date: Not reported  
 Red Tag Issue Date: Not reported  
 Install Date: Not reported  
**Green Tag Decal: Not reported**  
**Green Tag Issue Date: Not reported**  
**Green Tag Expire Date: Not reported**  
 Fee Due: Not reported  
 Motor Fuel Permit Inspection Date: Not reported  
 Motor Fuel Permit Expiration Date: Not reported  
 MOTOR FUEL TYPE: Not reported  
 Pending Nov: N  
 IEMA: Not reported  
 Equipment Type: Not reported  
 Equipment: Not reported  
 Last Passing Date: Not reported  
 Test Expire Date: Not reported

Tank Number: 2  
**Tank Status: Exempt from registration**  
 Tank Capacity: 1000  
 Tank Substance: Not reported  
 Last Used Date: 12/31/1973  
 OSFM First Notify Date: Not reported  
 Red Tag Issue Date: Not reported  
 Install Date: Not reported  
**Green Tag Decal: Not reported**  
**Green Tag Issue Date: Not reported**  
**Green Tag Expire Date: Not reported**



MAP FINDINGS  
FOCUS MAP 9

Map ID Site Database(s) EPA ID Number

**ABANDONED GAS STAIONT (Continued)**

**U003762935**

Fee Due: Not reported  
 Motor Fuel Permit Inspection Date: Not reported  
 Motor Fuel Permit Expiration Date: Not reported  
 MOTOR FUEL TYPE: Not reported  
 Pending Nov: N  
 IEMA: Not reported  
 Equipment Type: Not reported  
 Equipment: Not reported  
 Last Passing Date: Not reported  
 Test Expire Date: Not reported

Tank Number: 3  
**Tank Status: Exempt from registration**  
 Tank Capacity: 1500  
 Tank Substance: Not reported  
 Last Used Date: 12/31/1973  
 OSFM First Notify Date: Not reported  
 Red Tag Issue Date: Not reported  
 Install Date: Not reported  
**Green Tag Decal: Not reported**  
**Green Tag Issue Date: Not reported**  
**Green Tag Expire Date: Not reported**  
 Fee Due: Not reported  
 Motor Fuel Permit Inspection Date: Not reported  
 Motor Fuel Permit Expiration Date: Not reported  
 MOTOR FUEL TYPE: Not reported  
 Pending Nov: N  
 IEMA: Not reported  
 Equipment Type: Not reported  
 Equipment: Not reported  
 Last Passing Date: Not reported  
 Test Expire Date: Not reported

Tank Number: 4  
**Tank Status: Exempt from registration**  
 Tank Capacity: 2000  
 Tank Substance: Not reported  
 Last Used Date: 12/31/1973  
 OSFM First Notify Date: Not reported  
 Red Tag Issue Date: Not reported  
 Install Date: Not reported  
**Green Tag Decal: Not reported**  
**Green Tag Issue Date: Not reported**  
**Green Tag Expire Date: Not reported**  
 Fee Due: Not reported  
 Motor Fuel Permit Inspection Date: Not reported  
 Motor Fuel Permit Expiration Date: Not reported  
 MOTOR FUEL TYPE: Not reported  
 Pending Nov: N  
 IEMA: Not reported  
 Equipment Type: Not reported  
 Equipment: Not reported  
 Last Passing Date: Not reported  
 Test Expire Date: Not reported

MAP FINDINGS  
FOCUS MAP 9

Map ID Site Database(s) EPA ID Number

**ABANDONED GAS STAIONT (Continued)**

**U003762935**

Tank Number: 5  
**Tank Status:** **Exempt from registration**  
 Tank Capacity: 2000  
 Tank Substance: Not reported  
 Last Used Date: 12/31/1973  
 OSFM First Notify Date: Not reported  
 Red Tag Issue Date: Not reported  
 Install Date: Not reported  
**Green Tag Decal:** **Not reported**  
**Green Tag Issue Date:** **Not reported**  
**Green Tag Expire Date:** **Not reported**  
 Fee Due: Not reported  
 Motor Fuel Permit Inspection Date: Not reported  
 Motor Fuel Permit Expiration Date: Not reported  
 MOTOR FUEL TYPE: Not reported  
 Pending Nov: N  
 IEMA: Not reported  
 Equipment Type: Not reported  
 Equipment: Not reported  
 Last Passing Date: Not reported  
 Test Expire Date: Not reported

253

**FORMER SERVICE STATION**  
**501-515 E 103ND ST**  
**CHICAGO, IL 60628**

**UST U003762923**  
**N/A**

UST:

Facility ID: 2040128  
 Facility Status: EXEMPT  
**Facility Type:** **NONE**  
 Owner Id: U0002865  
 Owner Name: City of Chicago Department of Environment  
 Owner Address: 30 North LaSalle Street, 25th Floor  
 Owner City,St,Zip: Chicago, IL 60602

Tank Number: 1  
**Tank Status:** **Exempt from registration**  
 Tank Capacity: 550  
 Tank Substance: Used Oil  
 Last Used Date: 12/31/1973  
 OSFM First Notify Date: 10/23/2000  
 Red Tag Issue Date: Not reported  
 Install Date: Not reported  
**Green Tag Decal:** **Not reported**  
**Green Tag Issue Date:** **Not reported**  
**Green Tag Expire Date:** **Not reported**  
 Fee Due: Not reported  
 Motor Fuel Permit Inspection Date: Not reported  
 Motor Fuel Permit Expiration Date: Not reported  
 MOTOR FUEL TYPE: Not reported  
 Pending Nov: N  
 IEMA: 00-1838  
 Equipment Type: Not reported  
 Equipment: Not reported  
 Last Passing Date: Not reported  
 Test Expire Date: Not reported

MAP FINDINGS  
FOCUS MAP 9

Map ID Site Database(s) EPA ID Number

**FORMER SERVICE STATION (Continued)**

**U003762923**

Tank Number: 2  
**Tank Status:** Exempt from registration  
 Tank Capacity: 1000  
 Tank Substance: Gasoline  
 Last Used Date: 12/31/1973  
 OSFM First Notify Date: 10/23/2000  
 Red Tag Issue Date: Not reported  
 Install Date: Not reported  
**Green Tag Decal:** Not reported  
**Green Tag Issue Date:** Not reported  
**Green Tag Expire Date:** Not reported  
 Fee Due: Not reported  
 Motor Fuel Permit Inspection Date: Not reported  
 Motor Fuel Permit Expiration Date: Not reported  
 MOTOR FUEL TYPE: Not reported  
 Pending Nov: N  
 IEMA: 00-1838  
 Equipment Type: Not reported  
 Equipment: Not reported  
 Last Passing Date: Not reported  
 Test Expire Date: Not reported

Tank Number: 3  
**Tank Status:** Exempt from registration  
 Tank Capacity: 2000  
 Tank Substance: Gasoline  
 Last Used Date: 12/31/1973  
 OSFM First Notify Date: 10/23/2000  
 Red Tag Issue Date: Not reported  
 Install Date: Not reported  
**Green Tag Decal:** Not reported  
**Green Tag Issue Date:** Not reported  
**Green Tag Expire Date:** Not reported  
 Fee Due: Not reported  
 Motor Fuel Permit Inspection Date: Not reported  
 Motor Fuel Permit Expiration Date: Not reported  
 MOTOR FUEL TYPE: Not reported  
 Pending Nov: N  
 IEMA: 00-1838  
 Equipment Type: Not reported  
 Equipment: Not reported  
 Last Passing Date: Not reported  
 Test Expire Date: Not reported

Tank Number: 4  
**Tank Status:** Exempt from registration  
 Tank Capacity: 2000  
 Tank Substance: Heating Oil  
 Last Used Date: 12/31/1973  
 OSFM First Notify Date: 10/23/2000  
 Red Tag Issue Date: Not reported  
 Install Date: Not reported  
**Green Tag Decal:** Not reported  
**Green Tag Issue Date:** Not reported  
**Green Tag Expire Date:** Not reported

MAP FINDINGS  
FOCUS MAP 9

Map ID	Site	Database(s)	EPA ID Number
--------	------	-------------	---------------

**FORMER SERVICE STATION (Continued)**

**U003762923**

Fee Due:	Not reported
Motor Fuel Permit Inspection Date:	Not reported
Motor Fuel Permit Expiration Date:	Not reported
MOTOR FUEL TYPE:	Not reported
Pending Nov:	N
IEMA:	00-1838
Equipment Type:	Not reported
Equipment:	Not reported
Last Passing Date:	Not reported
Test Expire Date:	Not reported

253

**CHICAGO DEPARTMENT OF ENVIRONMENT  
501 EAST 103RD STREET  
CHICAGO, IL 60628**

**INST CONTROL S109143364  
SRP N/A**

IL INSTUTIONAL CONTROL:

Illinois EPA Id:	0316495132
NFR Letter:	09/29/2009
Date NFR Recorded:	10/20/2009
Comprehensive / Focused:	Focused
Remediation Applicant Name:	Tawfik Tawil
RA Company:	Millenium Investment & Development, Inc.
RA Address:	9224 South Oketo Avenue
RA City,St,Zip:	Bridgeview, IL 60455
Worker Caution:	No
Acres:	0.4971
Land Use:	Industrial/Commercial
Ground Water Use Restriction:	No
Highway Authority Agreement:	No
Ordinance:	Yes
Industrial - Commercial:	Yes
Slab on Grade:	No
BCT:	No
Building Slab:	No
Asphalt Used:	No
Concrete Used:	No
Clean Soil 3ft:	No
Clean Soil 10ft:	No
Alternate Barrier:	No

SRP:

IL EPA Id:	0316495132
US EPA Id:	Not reported
Longitude:	-87.610921
Latitude:	41.707109
Contact Name:	Tawfik Tawil
Contact Address:	9224 South Oketo Avenue
Contact City,St,Zip:	Bridgeview, IL 60455
Contact Phone:	(630) 688-0277
Date Enrolled:	06/30/2008
Point Of Contact:	Dana S. Rose
Consultant Company:	Adept Environmental Solutions, Inc.
Consultant Address:	1100 South Waiola Avenue
Consultant City,St,Zip:	LaGrange, IL 60525
Consultant Phone:	(708) 352-9322
Proj Mgr Assigned:	Tammy Smith
Sec. 4 Letter Date:	Not reported

MAP FINDINGS  
FOCUS MAP 9

Map ID	Site	Database(s)	EPA ID Number
--------	------	-------------	---------------

**CHICAGO DEPARTMENT OF ENVIRONMENT (Continued)**

**S109143364**

Active: No  
 No Further Remediation Letter Dt: 09/29/2009  
 Remediation Applicant Co: Millenium Investment & Development, Inc.  
 Effective: True  
 Remediation Applicant Name: Tawfik Tawil  
 Remediation Applicant Company: Millenium Investment & Development, Inc.  
 Remediation Applicant Address: 9224 South Oketo Avenue  
 Remediation Applicant City,St,Zip: Bridgeview, IL 60455  
 Illinois EPA: 0316495132  
 Site Name: Chicago Department of Environment  
 NFR Letter: 2009-09-29  
 NFR Letter Date Recorded: 2009-10-20  
 Comprehensive/Focused: Focused  
 Worker Caution: No  
 Acres: 0.497  
 Land Use: Industrial/Commercial  
 Ground Water Use Restriction: No  
 Highway Authority Agreement: No  
 Ordinance: Yes  
 Industrial - Commercial: Yes  
 Slab on Grade: No  
 BCT: No  
 Building Slab: No  
 Asphalt Used: No  
 Concrete Used: No  
 Clean Soil 3ft: No  
 Clean Soil 10ft: No  
 Alternate Barrier: No

253

**CHICAGO, CITY OF DEPT. OF ENVIRONMENT  
501-515 EAST 103RD ST.  
CHICAGO, IL 60628**

**LUST S105815291  
N/A**

LUST:  
 Incident Num: 20001838  
 IL EPA Id: 0316495132  
 Product: Gasoline, Used Oil, Other Petroleum  
 IEMA Date: 09/27/2000  
 Project Manager: Ransdell  
 Project Manager Phone: (217) 557-6938  
 Email: James.Ransdell@illinois.gov  
 PRP Name: Not reported  
 PRP Contact: Not reported  
 PRP Address: Not reported  
 PRP City,St,Zip: Not reported  
 PRP Phone: Not reported  
 Site Classification: Not reported  
 Section 57.5(g) Letter: 734  
 Date Section 57.5(g) Letter: Not reported  
 Non LUST Determination Letter: 2000-12-06  
 20 Report Received: 02/05/2009  
 45 Report Received: 02/05/2009  
**NFA/NFR Letter: Not reported**  
 NFR Date Recorded: Not reported

MAP FINDINGS  
FOCUS MAP 9

Map ID	Site	Database(s)	EPA ID Number
254	<b>VACANT JIFFY LUBE STORE 208 350 EAST 103RD STREET CHICAGO, IL 60628</b>	<b>LUST UST</b>	<b>U002112807 N/A</b>
	<p>LUST:</p> <p>Incident Num: 950708            IL EPA Id: 0316505017            Product: Other Petroleum            IEMA Date: 04/10/1995            Project Manager: Putrich            Project Manager Phone: (217) 524-4827            Email: Steve.Putrich@illinois.gov            PRP Name: Pennzoil            PRP Contact: Dan McQuillen            PRP Address: P.O. Box 2967            PRP City,St,Zip: Houston, TX 77252-2967            PRP Phone: Not reported            Site Classification: Not reported            Section 57.5(g) Letter: 732            Date Section 57.5(g) Letter: 10/23/1995            Non LUST Determination Letter: Not reported            20 Report Received: Not reported            45 Report Received: Not reported  <b>NFA/NFR Letter: Not reported</b>            NFR Date Recorded: Not reported</p> <p>UST:</p> <p>Facility ID: 2033802            Facility Status: CLOSED  <b>Facility Type: PETROLEUM DISTRIBUTOR</b>            Owner Id: U0007899            Owner Name: Jiffy Lube International            Owner Address: 700 Milam - 10th Floor P.O. Box 2967            Owner City,St,Zip: Houston, TX 77002</p> <p>Tank Number: 1  <b>Tank Status: Removed</b>            Tank Capacity: 2000            Tank Substance: Not reported            Last Used Date: Not reported            OSFM First Notify Date: 12/1/1994            Red Tag Issue Date: Not reported            Install Date: Not reported  <b>Green Tag Decal: Not reported</b>  <b>Green Tag Issue Date: Not reported</b>  <b>Green Tag Expire Date: Not reported</b>            Fee Due: Not reported            Motor Fuel Permit Inspection Date: Not reported            Motor Fuel Permit Expiration Date: Not reported            MOTOR FUEL TYPE: Not reported            Pending Nov: N            IEMA: Not reported            Equipment Type: Not reported            Equipment: Not reported            Last Passing Date: Not reported            Test Expire Date: Not reported</p> <p>Tank Number: 2</p>		

MAP FINDINGS  
FOCUS MAP 9

Map ID Site Database(s) EPA ID Number

VACANT JIFFY LUBE STORE 208 (Continued)

U002112807

**Tank Status:** Removed  
 Tank Capacity: 1000  
 Tank Substance: Used Oil  
 Last Used Date: Not reported  
 OSFM First Notify Date: 12/1/1994  
 Red Tag Issue Date: Not reported  
 Install Date: Not reported  
**Green Tag Decal:** Not reported  
**Green Tag Issue Date:** Not reported  
**Green Tag Expire Date:** Not reported  
 Fee Due: Not reported  
 Motor Fuel Permit Inspection Date: Not reported  
 Motor Fuel Permit Expiration Date: Not reported  
 MOTOR FUEL TYPE: Not reported  
 Pending Nov: N  
 IEMA: Not reported  
 Equipment Type: Not reported  
 Equipment: Not reported  
 Last Passing Date: Not reported  
 Test Expire Date: Not reported

Tank Number: 3  
**Tank Status:** Removed  
 Tank Capacity: 1000  
 Tank Substance: Not reported  
 Last Used Date: Not reported  
 OSFM First Notify Date: 4/17/1995  
 Red Tag Issue Date: Not reported  
 Install Date: Not reported  
**Green Tag Decal:** Not reported  
**Green Tag Issue Date:** Not reported  
**Green Tag Expire Date:** Not reported  
 Fee Due: Not reported  
 Motor Fuel Permit Inspection Date: Not reported  
 Motor Fuel Permit Expiration Date: Not reported  
 MOTOR FUEL TYPE: Not reported  
 Pending Nov: N  
 IEMA: Not reported  
 Equipment Type: Not reported  
 Equipment: Not reported  
 Last Passing Date: Not reported  
 Test Expire Date: Not reported

Tank Number: 4  
**Tank Status:** Removed  
 Tank Capacity: 1000  
 Tank Substance: Heating Oil  
 Last Used Date: Not reported  
 OSFM First Notify Date: 4/17/1995  
 Red Tag Issue Date: Not reported  
 Install Date: Not reported  
**Green Tag Decal:** Not reported  
**Green Tag Issue Date:** Not reported  
**Green Tag Expire Date:** Not reported  
 Fee Due: Not reported

MAP FINDINGS  
FOCUS MAP 9

Map ID	Site	Database(s)	EPA ID Number
--------	------	-------------	---------------

**VACANT JIFFY LUBE STORE 208 (Continued)**

**U002112807**

Motor Fuel Permit Inspection Date:	Not reported
Motor Fuel Permit Expiration Date:	Not reported
MOTOR FUEL TYPE:	Not reported
Pending Nov:	N
IEMA:	Not reported
Equipment Type:	Not reported
Equipment:	Not reported
Last Passing Date:	Not reported
Test Expire Date:	Not reported

258

**COUNTEE CULLEN SCHOOL  
10650 S EBERHART  
CHICAGO, IL 60628**

**RCRA-SQG 1001123565  
FINDS ILR000032698**

RCRA-SQG:

Date form received by agency:	01/06/1997
Facility name:	CULLEN
Facility address:	10650 S EBERHART CHICAGO, IL 60628
EPA ID:	ILR000032698
Contact:	CAROLYN DRAPER
Contact address:	10650 S EBERHART CHICAGO, IL 60628
Contact country:	US
Contact telephone:	(773) 535-5375
Contact email:	Not reported
EPA Region:	05
Classification:	Small Small Quantity Generator
Description:	Handler: generates more than 100 and less than 1000 kg of hazardous waste during any calendar month and accumulates less than 6000 kg of hazardous waste at any time; or generates 100 kg or less of hazardous waste during any calendar month, and accumulates more than 1000 kg of hazardous waste at any time

Owner/Operator Summary:

Owner/operator name:	CHICAGO PUBLIC SCHOOLS
Owner/operator address:	1819 W PERSHING RD CHICAGO, IL 60609
Owner/operator country:	Not reported
Owner/operator telephone:	(773) 535-7039
Legal status:	District
Owner/Operator Type:	Owner
Owner/Op start date:	Not reported
Owner/Op end date:	Not reported

Handler Activities Summary:

U.S. importer of hazardous waste:	No
Mixed waste (haz. and radioactive):	No
Recycler of hazardous waste:	No
Transporter of hazardous waste:	No
Treater, storer or disposer of HW:	No
Underground injection activity:	No
On-site burner exemption:	No
Furnace exemption:	No
Used oil fuel burner:	No
Used oil processor:	No
User oil refiner:	No



MAP FINDINGS  
FOCUS MAP 9

Map ID	Site	Database(s)	EPA ID Number
--------	------	-------------	---------------

**COUNTEE CULLEN SCHOOL (Continued)**

**1001123565**

Used oil fuel marketer to burner: No  
Used oil Specification marketer: No  
Used oil transfer facility: No  
Used oil transporter: No

. Waste code: D008  
. Waste name: LEAD

Violation Status: No violations found

**FINDS:**

Registry ID: 110005951737

**Environmental Interest/Information System**

ACES (Illinois - Agency Compliance And Enforcement System) is the Illinois EPA Project to facilitate the permitting operations

RCRAInfo is a national information system that supports the Resource Conservation and Recovery Act (RCRA) program through the tracking of events and activities related to facilities that generate, transport, and treat, store, or dispose of hazardous waste. RCRAInfo allows RCRA program staff to track the notification, permit, compliance, and corrective action activities required under RCRA.

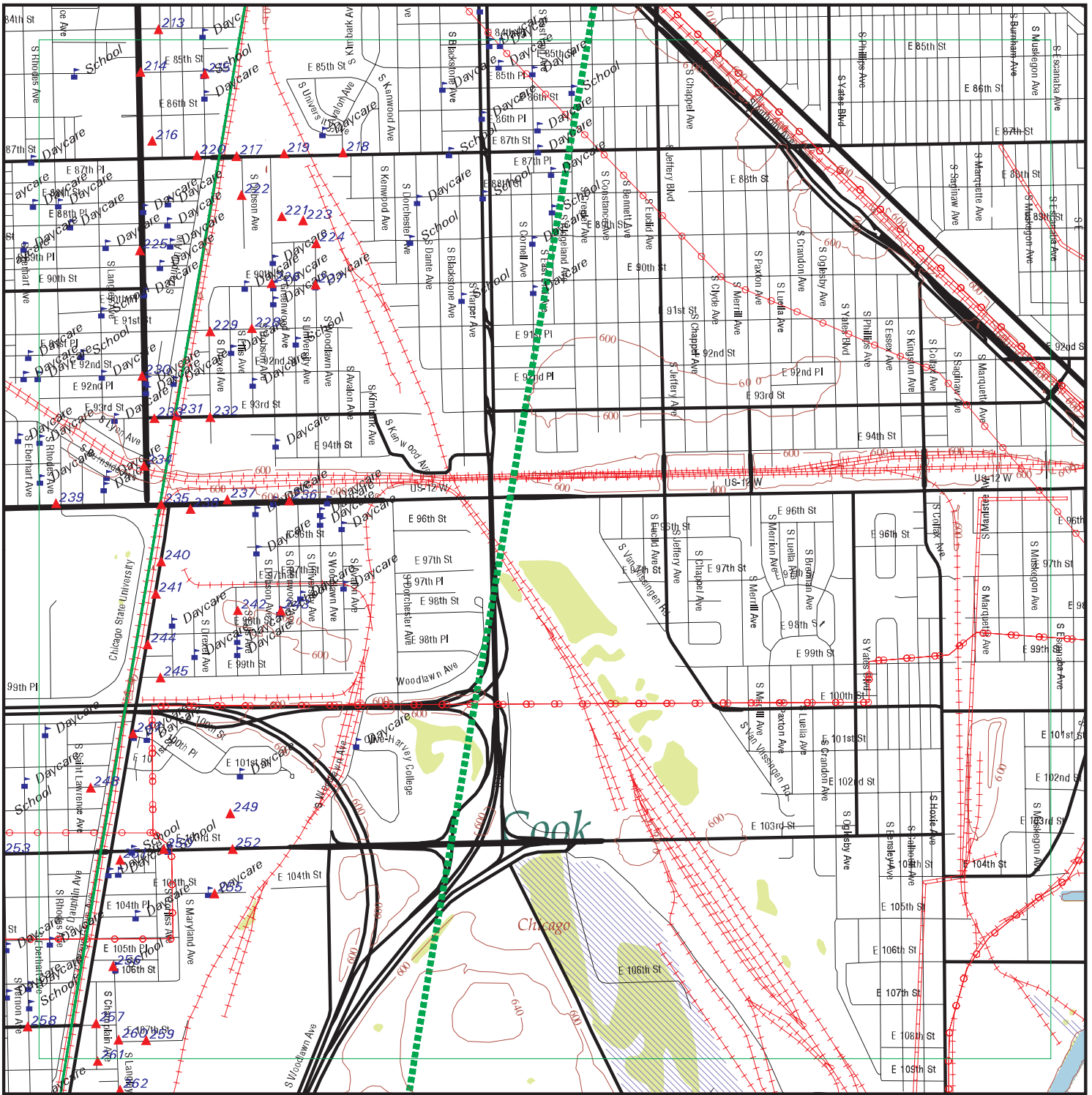
## FOCUS MAP 9 ORPHAN SUMMARY

City	EDR ID	Site Name	Site Address	Zip	Database(s)
BLUE ISLAND	1001116532	ILDOT HALSTED ST	HALSTED ST & LITTLE CAL RIVER	60643	RCRA NonGen / NLR
CALUMET PARK	1000166385	CHICAGO COPPER AND CHEMICAL COMPANY	INTERSECTION OF WINCHESTER RD & 127 ST.	60643	CERCLIS
CALUMET PARK	U001964624	RACEWAY PK	SWC 130TH & ASHLAND	60643	UST
CALUMET PARK	S114005195	CALUMET SCHOOL DISTRICT 132	1440 WEST VERMONT AVENUE	60643	LUST, SPILLS
CHICAGO	1010563423	COM ED	103RD & VINCIENNES	60643	RCRA-SQG
CHICAGO	1011862004	COMED MANHOLE	W 120TH & S HALSTED ST	60643	RCRA NonGen / NLR
CHICAGO	1002886378	US SCRAP	123RD & COTTAGE GROVE	60628	CERCLIS, CONSENT, PRP
CHICAGO	S100790023	CALUMET CONTAINER	EAST 136TH STREET		IL NIPC
CHICAGO	S115496177	LAND & LAKES TRANSFER STATION (UNDER DEVELOPMENT)	1258-1300 E. 138TH ST.		RGA LF
CHICAGO	1006426238	76TH AND PARNELL	76TH AND PARNELL	60620	CERCLIS-NFRAP
CHICAGO	1016956671	COMED MANHOLE	87TH & KING	60619	RCRA-LQG
CHICAGO	1016956742	CHICAGO DEPT OF PUBLIC HEALTH	87TH & ASHLAND	60620	RCRA-SQG
CHICAGO	S115506896	GO-TANE SERVICE STATION	6519 WEST ADDISON		RGA LUST
CHICAGO	S115506897	GO-TANE SERVICE STATION	6803 ARMITAGE		RGA LUST
CHICAGO	S115496807	2840 WEST ARMITAGE	2844 WEST ARMITAGE		RGA LUST
CHICAGO	S115519355	SPEEDWAY SUPERAMERICA SERVICE STATION #7010	3656 NORTH ASHLAND		RGA LUST
CHICAGO	S115518713	SHELL SERVICE STATION #136909	7101 SOUTH ASHLAND		RGA LUST
CHICAGO	1015742300	SHELL OIL PRODUCTS US	9502 S ASHLAND	60643	RCRA NonGen / NLR
CHICAGO	S115498822	AUGUSTA & PAULINA SERVICE STATION	1700 WEST AUGUSTA		RGA LUST
CHICAGO	S115506321	G & G SERVICE STATION	7320 WEST BELLMONT		RGA LUST
CHICAGO	S115499632	BILL'S SERVICE STATION	4401 WEST BELMONT		RGA LUST
CHICAGO	U004179087	FORMER FILLING STATION	7296 S. CHICAGO AVE.	60619	UST
CHICAGO	U004196114	LEITELT BROS INC	7721 S CHICAGO AVE	60619	UST
CHICAGO	1001218751	CDOT/BRIDGES	CHICAGO SKYWAY	60619	RCRA NonGen / NLR
CHICAGO	1016448362	MUTUAL FUEL GAS WORKS SITE	945 S CHICAGO AVE	60619	RCRA NonGen / NLR
CHICAGO	U004200755	DOWNTOWN OIL #2001	7600 S. CHICAGO AVENUE	60619	UST
CHICAGO	U004128268	SOUTH CHICAGO ONE, INC. (CLARK)	7283 SOUTH CHICAGO AVENUE	60619	LUST, UST
CHICAGO	S107926342	CHICAGO PROCESS ENGINEERING	7801 S CLAIRMONT	60620	SSU
CHICAGO	S115504484	EAST LAKE MANAGEMENT & DEVELOPMENT	6352 SOUTH COTTAGE GROVE		RGA LUST
CHICAGO	S115504074	DIVERSEY NEW ENGLAND SERVICE STATION	6902 WEST DIVERSEY AVE.		RGA LUST
CHICAGO	S115496696	1725 WEST DIVERSEY LLC	1725 WEST DIVERSEY		RGA LUST
CHICAGO	S115506846	GLOBAL GAS STATION	5035 WEST DIVISION		RGA LUST
CHICAGO	S115496087	GROOT INDUSTRIES/CHICAGO TRANSFER STATION	6747 N. ELMHURST ROAD		RGA LF
CHICAGO	S115506025	FORMER SERVICE STATION	5979 ELSTON AVE.		RGA LUST
CHICAGO	S115514476	NORTH LAKE DEVELOPMENT	6655 WEST GRAND AVE.		RGA LUST
CHICAGO	S115509805	JIMMY'S SERVICE STATION	8801 SOUTH HALSTED		RGA LUST
CHICAGO	S115518722	SHELL SERVICE STATION 212-1544-4700	9458 SOUTH HALSTED		RGA LUST
CHICAGO	S113272385	SHAHEDEH, EDDIE	9500 S HALSTED ST	60628	LUST, BOL
CHICAGO	S115496918	707 WEST HARRISON LTD. PARTNERSHIP	707 NORTH HARRISON ST.		RGA LUST
CHICAGO	S115513195	MINUTEMAN GAS STATION	3357 WEST HARRISON		RGA LUST
CHICAGO	S115499633	BILL'S SERVICE STATION	5765 WEST HIGGINS		RGA LUST

## FOCUS MAP 9 ORPHAN SUMMARY

City	EDR ID	Site Name	Site Address	Zip	Database(s)
CHICAGO	S115511131	LAKE SHORE PETROCORP.	13759 SOUTH INDIANA AVE.		RGA LUST
CHICAGO	S115514258	NEW WEST REALTY	1600 SOUTH INDIANA		RGA LUST
CHICAGO	S115522599	WEST SIDE REALTY CORP.	1655 WEST JACKSON		RGA LUST
CHICAGO	S115495942	CID TRANSFER STATION	13707 S. JEFFREY AVE.		RGA LF
CHICAGO	S115496803	2650 LAKE VIEW CONDO ASSOC.	2650 LAKEVIEW		RGA LUST
CHICAGO	U003975090	NEW KENNEDY KING COLLEGE CAMPUS	6401 LOWE STREET	60620	UST
CHICAGO	S118070887	TARGET # 2344	1184 S MARSHFIELD AVE	60643	MANIFEST
CHICAGO	S115511117	LAKE MEADOWS ASSOC.	3357 SOUTH MARTIN LUTHER KING DR.		RGA LUST
CHICAGO	S115509799	JIM'S SERVICE STATION	2000 WEST MONTROSE		RGA LUST
CHICAGO	S115511133	LAKE SHORE PETROCORP	3349-3359 WEST MONTROSE		RGA LUST
CHICAGO	S115496917	7020 WEST NORTH PARTNERSHIP	7020 WEST NORTH AVE.		RGA LUST
CHICAGO	S107926349	LAKE CALUMET CLUSTER SITE	NORTH OF 122ND	60628	SSU
CHICAGO	S115523859	LAKE CALUMET CLUSTER SITE	NORTH OF 122ND		RGA HWS
CHICAGO	1008192635	WEST PULLMAN IRON AND METAL COMPANY	11954 PEORIA AVENUE	60643	HIST FTTS
CHICAGO	1007299540	WEST PULLMAN IRON & METAL CO	11954 PEORIA AVE	60643	FTTS, HIST FTTS
CHICAGO	1010011766	WEST PULLMAN IRON AND METAL COMPANY	11954 PEORIA AVENUE	60643	FTTS
CHICAGO	S115496818	3400 WEST PETERSON LLC	3400 WEST PETERSON		RGA LUST
CHICAGO	S115496676	1340 WEST PRATT LLP	1340 WEST PRATT		RGA LUST
CHICAGO	S115496777	2001 WEST RACE STREET LLC	2001 WEST RACE STREET		RGA LUST
CHICAGO	S115517245	ROSCOE RACINE SERVICE STATION	3425 NORTH RACINE		RGA LUST
CHICAGO	S115522596	WEST ROOSEVELT DEVELOPMENT	5300 WEST ROOSEVELT ST.		RGA LUST
CHICAGO	S115495940	CID TRANSFER STATION (ACTIVE)	13707 S.JEFFREY AVE.		RGA LF
CHICAGO	S115507175	GREATER WEST TOWN TRAINING PARTNERSHIP	550 NORTH SACRAMENTO AVENUE		RGA LUST
CHICAGO	S115507174	GREATER WEST TOWN TRAINING PARTNERSHIP	500-550 NORTH SACRAMENTO AVENUE		RGA LUST
CHICAGO	S115511139	LAKE TERRACE CONDO	7337 SOUTH SHORE DR.		RGA LUST
CHICAGO	S104792906	HUYNH, NAM	1328 WEST SUMMIT		LUST
CHICAGO	1004692481	OXFORD METAL INC	8316 THRU 40 S BIRKHOFF	60620	RCRA-CESQG, FINDS
CHICAGO	S115496380	PLANET RECOVERY TRANSFER STATION (ACTIVE)	1750-1850 W.CARROLL AVE.		RGA LF
CHICAGO	S115496699	1801 WEST WINNEMAC BLDG. LLC	1801 WEST WINNEMAC		RGA LUST
COOK COUNTY	M300002406	CARMEUSE LIME	SOUTH CHICAGO LIME PLANT		US MINES
COOK COUNTY	M300002629	SILBRICO CORP	LA GRANGE PLANT		US MINES

# Focus Map 10



EDR DataMap® - Environmental Atlas

## NICTD West Lake Corridor Millennium Station Ext.

### Legend

- |                             |                    |                         |                   |                     |
|-----------------------------|--------------------|-------------------------|-------------------|---------------------|
| Roads                       | Waterways          | Powerlines              | Water             | Listed Sites        |
| Major Roads                 | Railroads          | Pipelines               | Superfund Sites   | Sensitive Receptors |
| Contour Lines               | Study Boundary     | Fault Lines             | Federal DOD Sites |                     |
| National Wetlands Inventory | 100-Yr Flood Zones | Indian Reservations BIA |                   |                     |



Scale in Miles

FOCUS MAP 10 SUMMARY

<u>Database</u>	<u>Total Plotted</u>
<b><u>FEDERAL RECORDS</u></b>	
NPL	0
Proposed NPL	0
Delisted NPL	0
NPL LIENS	0
CERCLIS	2
CERCLIS-NFRAP	2
LIENS 2	0
CORRACTS	0
RCRA-TSDF	0
RCRA-LQG	0
RCRA-SQG	17
RCRA-CESQG	5
RCRA NonGen / NLR	13
US ENG CONTROLS	0
US INST CONTROL	0
ERNS	0
HMIRS	0
DOT OPS	0
US CDL	0
US BROWNFIELDS	3
DOD	0
FUDS	0
LUCIS	0
CONSENT	0
ROD	0
UMTRA	0
ODI	0
DEBRIS REGION 9	0
US MINES	0
TRIS	0
TSCA	0
FTTS	1
HIST FTTS	1
SSTS	0
ICIS	1
PADS	0
MLTS	0
RADINFO	0
FINDS	23
RAATS	0
RMP	0
COAL ASH DOE	0
FEMA UST	0
FEDERAL FACILITY	0
LEAD SMELTERS	0
US AIRS	0
COAL ASH EPA	0
2020 COR ACTION	0

FOCUS MAP 10 SUMMARY

<u>Database</u>	<u>Total Plotted</u>
PRP	1
EPA WATCH LIST	0
SCRD DRYCLEANERS	0
US FIN ASSUR	0
PCB TRANSFORMER	0
US HIST CDL	0
 <b><u>STATE AND LOCAL RECORDS</u></b>	
IL SSU	0
IL SWF/LF	0
IL NPDES	0
IL UIC	0
IL NIPC	2
IL LF SPECIAL WASTE	0
IL LUST	31
IL LUST TRUST	0
IL UST	32
IL AST	1
IL HWAR	0
WI MANIFEST	1
IL SPILLS	2
IL ENG CONTROLS	6
IL INST CONTROL	9
IL SRP	13
IL DRYCLEANERS	1
IL IMPDMNT	0
IL BROWNFIELDS	1
IL CDL	0
IL AIRS	4
IL TIER 2	0
IL COAL ASH	0
IL CCDD	0
IL PIMW	0
IL BOL	7
IL CHICAGO ENV	2
 <b><u>TRIBAL RECORDS</u></b>	
INDIAN RESERV	0
INDIAN ODI	0
INDIAN LUST	0
INDIAN UST	0
INDIAN VCP	0
 <b><u>EDR PROPRIETARY RECORDS</u></b>	
EDR MGP	0
EDR Hist Auto	8
EDR Hist Cleaner	8
IL RGA LF	0

FOCUS MAP 10 SUMMARY

<u>Database</u>	<u>Total Plotted</u>
IL RGA HWS	0
IL RGA LUST	0

NOTES:

Sites may be listed in more than one database

MAP FINDINGS  
FOCUS MAP 10

Map ID	Site	Database(s)	EPA ID Number
213	<b>HARVEY MEMORIAL COMM. CHURCH</b> <b>8400 SOUTH MARYLAND AVE.</b> <b>CHICAGO, IL 60619</b>	IL LUST	S104522656 N/A
	LUST: Incident Num: 950487 IL EPA Id: 0316445038 Product: Other Petroleum IEMA Date: 03/10/1995 Project Manager: Donnelly Project Manager Phone: (217) 557-8764 Email: Jason.Donnelly@illinois.gov PRP Name: Harvey Memorial Comm. Church PRP Contact: Tellas Jackson PRP Address: 8400 South Maryland Ave. PRP City,St,Zip: Chicago, IL 60619 PRP Phone: Not reported Site Classification: Not reported Section 57.5(g) Letter: 732 Date Section 57.5(g) Letter: 02/20/2013 Non LUST Determination Letter: Not reported 20 Report Received: Not reported 45 Report Received: Not reported <b>NFA/NFR Letter: Not reported</b> NFR Date Recorded: Not reported		
214	<b>TAILOR-RITE</b> <b>8459 S COTTAGE GROVE</b> <b>CHICAGO, IL 60619</b>	RCRA-SQG FINDS WI MANIFEST IL SRP IL DRYCLEANERS	1000611636 ILD984818443
	RCRA-SQG: Date form received by agency: 04/01/2006 Facility name: TAILOR RITE Facility address: 8459 S COTTAGE GROVE CHICAGO, IL 60619 EPA ID: ILD984818443 Contact: ENV COORDINATOR Contact address: Not reported Not reported Contact country: US Contact telephone: (773) 487-3000 Contact email: Not reported EPA Region: 05 Land type: Private Classification: Small Small Quantity Generator Description: Handler: generates more than 100 and less than 1000 kg of hazardous waste during any calendar month and accumulates less than 6000 kg of hazardous waste at any time; or generates 100 kg or less of hazardous waste during any calendar month, and accumulates more than 1000 kg of hazardous waste at any time		
	Owner/Operator Summary: Owner/operator name: TAILOR RITE Owner/operator address: Not reported Not reported Owner/operator country: US Owner/operator telephone: Not reported		



MAP FINDINGS  
FOCUS MAP 10

Map ID Site Database(s) EPA ID Number

**TAILOR-RITE (Continued)**

**1000611636**

Legal status: Private  
Owner/Operator Type: Operator  
Owner/Op start date: 01/01/1900  
Owner/Op end date: Not reported

Owner/operator name: TAILOR RITE  
Owner/operator address: Not reported  
Not reported

Owner/operator country: US  
Owner/operator telephone: Not reported  
Legal status: Private  
Owner/Operator Type: Owner  
Owner/Op start date: 01/01/1900  
Owner/Op end date: Not reported

Owner/operator name: CALDWELL JOSEPH  
Owner/operator address: Not reported  
Not reported

Owner/operator country: Not reported  
Owner/operator telephone: Not reported  
Legal status: Private  
Owner/Operator Type: Owner  
Owner/Op start date: Not reported  
Owner/Op end date: Not reported

Handler Activities Summary:

U.S. importer of hazardous waste: No  
Mixed waste (haz. and radioactive): No  
Recycler of hazardous waste: No  
Transporter of hazardous waste: No  
Treater, storer or disposer of HW: No  
Underground injection activity: No  
On-site burner exemption: No  
Furnace exemption: No  
Used oil fuel burner: No  
Used oil processor: No  
User oil refiner: No  
Used oil fuel marketer to burner: No  
Used oil Specification marketer: No  
Used oil transfer facility: No  
Used oil transporter: No

Historical Generators:

Date form received by agency: 03/21/1991  
Site name: TAILOR RITE  
Classification: Large Quantity Generator

. Waste code: F002  
. Waste name: THE FOLLOWING SPENT HALOGENATED SOLVENTS: TETRACHLOROETHYLENE, METHYLENE CHLORIDE, TRICHLOROETHYLENE, 1,1,1-TRICHLOROETHANE, CHLOROBENZENE, 1,1,2-TRICHLORO-1,2,2-TRIFLUOROETHANE, ORTHO-DICHLOROBENZENE, TRICHLOROFLUOROMETHANE, AND 1,1,2, TRICHLOROETHANE; ALL SPENT SOLVENT MIXTURES/BLENDS CONTAINING, BEFORE USE, A TOTAL OF TEN PERCENT OR MORE (BY VOLUME) OF ONE OR MORE OF THE ABOVE HALOGENATED SOLVENTS OR THOSE SOLVENTS LISTED IN F001, F004, AND F005; AND STILL BOTTOMS FROM THE RECOVERY OF THESE SPENT SOLVENTS AND

MAP FINDINGS  
FOCUS MAP 10

Map ID      Site      Database(s)      EPA ID Number

---

**TAILOR-RITE (Continued)**

**1000611636**

SPENT SOLVENT MIXTURES.

Facility Has Received Notices of Violations:

Regulation violated: Not reported  
Area of violation: Federal or State Statute  
Date violation determined: 01/27/2014  
Date achieved compliance: Not reported  
Violation lead agency: State  
Enforcement action: Not reported  
Enforcement action date: Not reported  
Enf. disposition status: Not reported  
Enf. disp. status date: Not reported  
Enforcement lead agency: Not reported  
Proposed penalty amount: Not reported  
Final penalty amount: Not reported  
Paid penalty amount: Not reported

Evaluation Action Summary:

Evaluation date: 03/26/2014  
Evaluation: NON-FINANCIAL RECORD REVIEW  
Area of violation: Federal or State Statute  
Date achieved compliance: Not reported  
Evaluation lead agency: State

Evaluation date: 01/27/2014  
Evaluation: FOCUSED COMPLIANCE INSPECTION  
Area of violation: Federal or State Statute  
Date achieved compliance: Not reported  
Evaluation lead agency: State

FINDS:

Registry ID: 110005886498

Environmental Interest/Information System

ACES (Illinois - Agency Compliance And Enforcement System) is the Illinois EPA Project to facilitate the permitting operations

RCRAInfo is a national information system that supports the Resource Conservation and Recovery Act (RCRA) program through the tracking of events and activities related to facilities that generate, transport, and treat, store, or dispose of hazardous waste. RCRAInfo allows RCRA program staff to track the notification, permit, compliance, and corrective action activities required under RCRA.

HAZARDOUS WASTE BIENNIAL REPORTER

WI MANIFEST:

Year: 2004  
EPA ID: ILD984818443  
FID: 0  
ACT Code: 201  
ACT Status: A  
ACT Code 1: 201  
ACT Name: HW Generator - Large

MAP FINDINGS  
FOCUS MAP 10

Map ID Site Database(s) EPA ID Number

**TAILOR-RITE (Continued)**

**1000611636**

Contact Title: Not reported  
 Contact Name: Not reported  
 Contact Address: Not reported  
 Contact City/State/Zip: Not reported  
 Contact Telephone: Not reported  
 Contact EMail Address: Not reported

SRP:

IL EPA Id: 0316445018  
 US EPA Id: ILD984818443  
 Longitude: -87.604568  
 Latitude: 41.740574  
 Contact Name: Joseph Caldwell  
 Contact Address: 8459 South Cottage Grove Avenue  
 Contact City,St,Zip: Chicago, IL 60619  
 Contact Phone: (773) 487-3000  
 Date Enrolled: 04/16/2003  
 Point Of Contact: Christopher J. Lee  
 Consultant Company: Northern Environmental Technologies, Inc.  
 Consultant Address: 647 Academy Drive  
 Consultant City,St,Zip: Northbrook, IL 60062  
 Consultant Phone: (847) 562-8577  
 Proj Mgr Assigned: Andrew Catlin  
 Sec. 4 Letter Date: Not reported  
 Active: No  
 No Further Remediation Letter Dt: Not reported  
 Remediation Applicant Co: Tail-O-Rite Clothing Repair Company  
 Effective: False  
 Remediation Applicant Name: Not reported  
 Remediation Applicant Company: Not reported  
 Remediation Applicant Address: Not reported  
 Remediation Applicant City,St,Zip: Not reported  
 Illinois EPA: Not reported  
 Site Name: Not reported  
 NFR Letter: Not reported  
 NFR Letter Date Recorded: Not reported  
 Comprehensive/Focused: Not reported  
 Worker Caution: Not reported  
 Acres: Not reported  
 Land Use: Not reported  
 Ground Water Use Restriction: Not reported  
 Highway Authority Agreement: Not reported  
 Ordinance: Not reported  
 Industrial - Commercial: Not reported  
 Slab on Grade: Not reported  
 BCT: Not reported  
 Building Slab: Not reported  
 Asphalt Used: Not reported  
 Concrete Used: Not reported  
 Clean Soil 3ft: Not reported  
 Clean Soil 10ft: Not reported  
 Alternate Barrier: Not reported

DRYCLEANERS:

MAP FINDINGS  
FOCUS MAP 10

Map ID	Site	Database(s)	EPA ID Number
	<b>TAILOR-RITE (Continued)</b> Facility Id: 1064-4261-01 DC No: DC-00780 Facility Contact: JOSEPH CALDWELL License Expires: 12/31/2015		1000611636
214	<b>85TH/COTTAGE GROVE AVE</b>  <b>CHICAGO, IL</b>	IL NIPC	S100790179 N/A
214	<b>CROWN COMMERCIAL REAL ESTATE &amp; DEVELOPMENT, INC.</b> <b>8540-8628 SOUTH COTTAGE GROVE</b> <b>CHICAGO, IL 60619</b>  LUST: Incident Num: 20001175 IL EPA Id: 0316695033 Product: Other Petroleum IEMA Date: 06/20/2000 Project Manager: Hamilton Project Manager Phone: (217) 782-6762 Email: Not reported PRP Name: Crown Commercial Real Estate PRP Contact: Musa Tadros PRP Address: 620 Butternut Trail PRP City,St,Zip: Frankfort, IL 60423 PRP Phone: 8154646661 Site Classification: Not reported Section 57.5(g) Letter: 732 Date Section 57.5(g) Letter: Not reported Non LUST Determination Letter: Not reported 20 Report Received: 07/13/2000 45 Report Received: 07/31/2000 <b>NFA/NFR Letter: 10/20/2000</b> NFR Date Recorded: 10/30/2000  Incident Num: 20001236 IL EPA Id: 0316695033 Product: Other Petroleum IEMA Date: 06/28/2000 Project Manager: Hamilton Project Manager Phone: (217) 782-6762 Email: Not reported PRP Name: Crown Commercial Real Estate & Development PRP Contact: Musa Tadros PRP Address: 620 Butternut Trail PRP City,St,Zip: Frankfort, IL 60423 PRP Phone: 8154646661 Site Classification: Not reported Section 57.5(g) Letter: 732 Date Section 57.5(g) Letter: Not reported Non LUST Determination Letter: Not reported 20 Report Received: 07/13/2000 45 Report Received: 08/04/2000 <b>NFA/NFR Letter: 10/26/2000</b>	IL LUST	S104564425 N/A

MAP FINDINGS  
FOCUS MAP 10

Map ID	Site	Database(s)	EPA ID Number
	<b>CROWN COMMERCIAL REAL ESTATE &amp; DEVELOPMENT, INC. (Continued)</b>		<b>S104564425</b>
	NFR Date Recorded: 12/05/2000		
<b>214</b>	<b>CROWN COMMERCIAL REAL ESTATE &amp; DEVELOPMENT LLC 8540 SOUTH COTTAGE GROVE CHICAGO, IL 60619</b>	<b>IL LUST</b>	<b>S105815257 N/A</b>
	LUST:		
	Incident Num: 20000257		
	IL EPA Id: 0316695033		
	Product: Other Petroleum		
	IEMA Date: 02/15/2000		
	Project Manager: Friedel		
	Project Manager Phone: (217) 785-5736		
	Email: Melinda.Friedel@illinois.gov		
	PRP Name: Crown Commercial Real Estate & Development		
	PRP Contact: Musa Tadros		
	PRP Address: 620 Butternut Trails		
	PRP City,St,Zip: Frankfort, IL 60423		
	PRP Phone: 8154646661		
	Site Classification: Not reported		
	Section 57.5(g) Letter: 732		
	Date Section 57.5(g) Letter: Not reported		
	Non LUST Determination Letter: Not reported		
	20 Report Received: 03/21/2000		
	45 Report Received: 04/03/2000		
	<b>NFA/NFR Letter: 06/30/2000</b>		
	NFR Date Recorded: 09/11/2000		
<b>215</b>	<b>ASHE ARTHUR ELEMENTARY 8505 S INGLESIDE CHICAGO, IL 60619</b>	<b>RCRA-CESQG</b>	<b>1001123493 ILR000031930</b>
	RCRA-CESQG:		
	Date form received by agency: 12/24/2009		
	Facility name: ASHE ARTHUR ELEMENTARY		
	Facility address: 8505 S INGLESIDE CHICAGO, IL 60619		
	EPA ID: ILR000031930		
	Mailing address: 8501 W 191ST ST BOX 10 MOKENA, IL 60448		
	Contact: THOMAS CONNELLY		
	Contact address: 8501 W 191ST ST BOX 10 MOKENA, IL 60448		
	Contact country: US		
	Contact telephone: (708) 923-0202		
	Contact email: Not reported		
	EPA Region: 05		
	Classification: Conditionally Exempt Small Quantity Generator		
	Description: Handler: generates 100 kg or less of hazardous waste per calendar month, and accumulates 1000 kg or less of hazardous waste at any time; or generates 1 kg or less of acutely hazardous waste per calendar month, and accumulates at any time: 1 kg or less of acutely hazardous waste; or 100 kg or less of any residue or contaminated soil, waste or other debris resulting from the cleanup of a spill, into or on any land or water, of acutely hazardous waste; or generates 100 kg or less of any residue or contaminated soil, waste or other debris resulting		

MAP FINDINGS  
FOCUS MAP 10

Map ID      Site      Database(s)      EPA ID Number

---

**ASHE ARTHUR ELEMENTARY (Continued)**

**1001123493**

from the cleanup of a spill, into or on any land or water, of acutely hazardous waste during any calendar month, and accumulates at any time: 1 kg or less of acutely hazardous waste; or 100 kg or less of any residue or contaminated soil, waste or other debris resulting from the cleanup of a spill, into or on any land or water, of acutely hazardous waste

Owner/Operator Summary:

Owner/operator name: CHICAGO PUBLIC SCHOOLS  
Owner/operator address: 1819 W PERSHING RD 6WW  
CHICAGO, IL 60609  
Owner/operator country: Not reported  
Owner/operator telephone: (773) 535-7038  
Legal status: District  
Owner/Operator Type: Owner  
Owner/Op start date: Not reported  
Owner/Op end date: Not reported

Handler Activities Summary:

U.S. importer of hazardous waste: No  
Mixed waste (haz. and radioactive): No  
Recycler of hazardous waste: No  
Transporter of hazardous waste: No  
Treater, storer or disposer of HW: No  
Underground injection activity: No  
On-site burner exemption: No  
Furnace exemption: No  
Used oil fuel burner: No  
Used oil processor: No  
Used oil refiner: No  
Used oil fuel marketer to burner: No  
Used oil Specification marketer: No  
Used oil transfer facility: No  
Used oil transporter: No

. Waste code: D006  
. Waste name: CADMIUM  
  
. Waste code: D009  
. Waste name: MERCURY

Historical Generators:

Date form received by agency: 10/15/1998  
Site name: ASHE ARTHUR ELEMENTARY  
Classification: Conditionally Exempt Small Quantity Generator  
  
. Waste code: D006  
. Waste name: CADMIUM  
  
. Waste code: D009  
. Waste name: MERCURY  
  
. Waste code: X002  
. Waste name: POLYCHLORINATED BIPHENOLS (PCBs)

Violation Status: No violations found

MAP FINDINGS  
FOCUS MAP 10

Map ID	Site	Database(s)	EPA ID Number
--------	------	-------------	---------------

216	<b>CROWN COMMERCIAL REAL ESTATE &amp; DEVELOPMENT LLC 8600-28 SOUTH COTTAGE GROVE CHICAGO, IL 60619</b>	<b>IL LUST</b>	<b>S105815303 N/A</b>
-----	---	----------------	---------------------------

LUST:

Incident Num:	20002331
IL EPA Id:	0316105075
Product:	Gasoline
IEMA Date:	12/08/2000
Project Manager:	Rothering
Project Manager Phone:	(217) 785-1858
Email:	Scott.Rothering@illinois.gov
PRP Name:	Crown Commercial Real Estate & Development LLC
PRP Contact:	Musa Tadros
PRP Address:	620 Butternut Trail
PRP City,St,Zip:	Frankfort, IL 60423
PRP Phone:	8154646661
Site Classification:	NFA
Section 57.5(g) Letter:	732
Date Section 57.5(g) Letter:	Not reported
Non LUST Determination Letter:	Not reported
20 Report Received:	12/27/2000
45 Report Received:	01/19/2001
<b>NFA/NFR Letter:</b>	<b>05/24/2001</b>
NFR Date Recorded:	06/25/2001

216	<b>CROWN COMMERCIAL REAL ESTATE &amp; DEVELOPMENT LLC 8600 SOUTH COTTAGE GROVE CHICAGO, IL 60619</b>	<b>IL LUST</b>	<b>S105815256 N/A</b>
-----	--	----------------	---------------------------

LUST:

Incident Num:	20000256
IL EPA Id:	0316695033
Product:	Other Petroleum
IEMA Date:	02/15/2000
Project Manager:	Friedel
Project Manager Phone:	(217) 785-5736
Email:	Melinda.Friedel@illinois.gov
PRP Name:	Crown Commercial Real Estate & Development
PRP Contact:	Musa Tadros
PRP Address:	620 Butternut Trails
PRP City,St,Zip:	Frankfort, IL 60423
PRP Phone:	8154646661
Site Classification:	Not reported
Section 57.5(g) Letter:	732
Date Section 57.5(g) Letter:	Not reported
Non LUST Determination Letter:	Not reported
20 Report Received:	03/21/2000
45 Report Received:	04/03/2000
<b>NFA/NFR Letter:</b>	<b>06/30/2000</b>
NFR Date Recorded:	09/11/2000

MAP FINDINGS  
FOCUS MAP 10

Map ID	Site	Database(s)	EPA ID Number
216	<b>KHALIL, KHALIL H.</b> <b>8618 SOUTH COTTAGE GROVE</b> <b>CHICAGO, IL 60619</b>	IL LUST	S104189798 N/A
	LUST: Incident Num: 931182 IL EPA Id: 0316445034 Product: Fuel Oil IEMA Date: 05/07/1993 Project Manager: Harlow Project Manager Phone: (217) 524-7650 Email: Robert.Harlow@illinois.gov PRP Name: Khalil H. Khalil PRP Contact: Khalil H. Khalil PRP Address: 420 South Pulaski Rd. PRP City,St,Zip: Chicago, IL 60624 PRP Phone: Not reported Site Classification: Not reported Section 57.5(g) Letter: 731 Date Section 57.5(g) Letter: Not reported Non LUST Determination Letter: Not reported 20 Report Received: 05/27/1993 45 Report Received: 06/21/1993 <b>NFA/NFR Letter: 02/06/1995</b> NFR Date Recorded: Not reported		
216	<b>AMOW SS#5944</b> <b>8651 COTTAGE GROVE</b> <b>CHICAGO, IL 60619</b>	IL LUST IL UST	U001141907 N/A
	LUST: Incident Num: 961009 IL EPA Id: 0316445021 Product: Used Oil IEMA Date: 06/07/1996 Project Manager: Urish Project Manager Phone: (217) 524-5596 Email: Matt.Urish@illinois.gov PRP Name: Amoco Oil Co. PRP Contact: Lyle Bruce PRP Address: 28100 Torch Pkwy., 6-S PRP City,St,Zip: Warrenville, IL 60555 PRP Phone: Not reported Site Classification: Not reported Section 57.5(g) Letter: 732 Date Section 57.5(g) Letter: Not reported Non LUST Determination Letter: Not reported 20 Report Received: 06/10/1996 45 Report Received: 07/22/1996 <b>NFA/NFR Letter: 10/25/2000</b> NFR Date Recorded: 12/12/2000		
	UST: Facility ID: 2023036 Facility Status: CLOSED <b>Facility Type: NONE</b> Owner Id: U0023834 Owner Name: BP Amoco Owner Address: 28100 Torch Parkway Suite 300		



MAP FINDINGS  
FOCUS MAP 10

Map ID Site Database(s) EPA ID Number

**AMOW SS#5944 (Continued)**

**U001141907**

Owner City,St,Zip: Warrenville, IL 60555

Tank Number: 1  
**Tank Status:** **Removed**  
 Tank Capacity: 1000  
 Tank Substance: Gasoline  
 Last Used Date: 3/1/1994  
 OSFM First Notify Date: 4/25/1986  
 Red Tag Issue Date: Not reported  
 Install Date: 1/1/1982  
**Green Tag Decal:** **Not reported**  
**Green Tag Issue Date:** **Not reported**  
**Green Tag Expire Date:** **Not reported**  
 Fee Due: Not reported  
 Motor Fuel Permit Inspection Date: Not reported  
 Motor Fuel Permit Expiration Date: Not reported  
 MOTOR FUEL TYPE: Not reported  
 Pending Nov: N  
 IEMA: 96-1009  
 Equipment Type: Not reported  
 Equipment: Not reported  
 Last Passing Date: Not reported  
 Test Expire Date: Not reported

Tank Number: 2  
**Tank Status:** **Removed**  
 Tank Capacity: 10000  
 Tank Substance: Gasoline  
 Last Used Date: 3/1/1994  
 OSFM First Notify Date: 4/25/1986  
 Red Tag Issue Date: Not reported  
 Install Date: 1/1/1982  
**Green Tag Decal:** **Not reported**  
**Green Tag Issue Date:** **Not reported**  
**Green Tag Expire Date:** **Not reported**  
 Fee Due: Not reported  
 Motor Fuel Permit Inspection Date: Not reported  
 Motor Fuel Permit Expiration Date: Not reported  
 MOTOR FUEL TYPE: Not reported  
 Pending Nov: N  
 IEMA: Not reported  
 Equipment Type: Not reported  
 Equipment: Not reported  
 Last Passing Date: Not reported  
 Test Expire Date: Not reported

Tank Number: 3  
**Tank Status:** **Removed**  
 Tank Capacity: 12000  
 Tank Substance: Gasoline  
 Last Used Date: 3/1/1994  
 OSFM First Notify Date: 4/25/1986  
 Red Tag Issue Date: Not reported  
 Install Date: 1/1/1982  
**Green Tag Decal:** **Not reported**

MAP FINDINGS  
FOCUS MAP 10

Map ID Site Database(s) EPA ID Number

**AMOW SS#5944 (Continued)**

**U001141907**

<b>Green Tag Issue Date:</b>	<b>Not reported</b>
<b>Green Tag Expire Date:</b>	<b>Not reported</b>
Fee Due:	Not reported
Motor Fuel Permit Inspection Date:	Not reported
Motor Fuel Permit Expiration Date:	Not reported
MOTOR FUEL TYPE:	Not reported
Pending Nov:	N
IEMA:	Not reported
Equipment Type:	Not reported
Equipment:	Not reported
Last Passing Date:	Not reported
Test Expire Date:	Not reported
Tank Number:	4
<b>Tank Status:</b>	<b>Exempt from registration</b>
Tank Capacity:	550
Tank Substance:	Used Oil
Last Used Date:	1/1/1973
OSFM First Notify Date:	7/5/1996
Red Tag Issue Date:	Not reported
Install Date:	Not reported
<b>Green Tag Decal:</b>	<b>Not reported</b>
<b>Green Tag Issue Date:</b>	<b>Not reported</b>
<b>Green Tag Expire Date:</b>	<b>Not reported</b>
Fee Due:	Not reported
Motor Fuel Permit Inspection Date:	Not reported
Motor Fuel Permit Expiration Date:	Not reported
MOTOR FUEL TYPE:	Not reported
Pending Nov:	N
IEMA:	Not reported
Equipment Type:	Not reported
Equipment:	Not reported
Last Passing Date:	Not reported
Test Expire Date:	Not reported

216

**AMOCO 5944**  
**8651 S COTTAGE GROVE**  
**CHICAGO, IL 60619**

**RCRA-SQG 1000862424**  
**FINDS ILD984923250**

RCRA-SQG:

Date form received by agency: 08/20/1993  
 Facility name: AMOCO 5944  
 Facility address: 8651 S COTTAGE GROVE  
 CHICAGO, IL 60619  
 EPA ID: ILD984923250  
 Mailing address: 2021 SPRING RD 400  
 OAK BROOK, IL 60521  
 Contact: LINDA CURRAN  
 Contact address: 2021 SPRING RD 400  
 OAK BROOK, IL 60521  
 Contact country: US  
 Contact telephone: (708) 990-1043  
 Contact email: Not reported  
 EPA Region: 05  
 Classification: Small Small Quantity Generator  
 Description: Handler: generates more than 100 and less than 1000 kg of hazardous waste during any calendar month and accumulates less than 6000 kg of

MAP FINDINGS  
FOCUS MAP 10

Map ID Site Database(s) EPA ID Number

---

**AMOCO 5944 (Continued)**

**1000862424**

hazardous waste at any time; or generates 100 kg or less of hazardous waste during any calendar month, and accumulates more than 1000 kg of hazardous waste at any time

Owner/Operator Summary:

Owner/operator name: AMOCO OIL CO  
Owner/operator address: 2021 SPRING RD 400  
OAK BROOK, IL 60521  
Owner/operator country: Not reported  
Owner/operator telephone: (708) 990-1043  
Legal status: Private  
Owner/Operator Type: Owner  
Owner/Op start date: Not reported  
Owner/Op end date: Not reported

Handler Activities Summary:

U.S. importer of hazardous waste: No  
Mixed waste (haz. and radioactive): No  
Recycler of hazardous waste: No  
Transporter of hazardous waste: No  
Treater, storer or disposer of HW: No  
Underground injection activity: No  
On-site burner exemption: No  
Furnace exemption: No  
Used oil fuel burner: No  
Used oil processor: No  
User oil refiner: No  
Used oil fuel marketer to burner: No  
Used oil Specification marketer: No  
Used oil transfer facility: No  
Used oil transporter: No

. Waste code: D001  
. Waste name: IGNITABLE WASTE

Violation Status: No violations found

FINDS:

Registry ID: 110005928372

Environmental Interest/Information System

ACES (Illinois - Agency Compliance And Enforcement System) is the Illinois EPA Project to facilitate the permitting operations

RCRAInfo is a national information system that supports the Resource Conservation and Recovery Act (RCRA) program through the tracking of events and activities related to facilities that generate, transport, and treat, store, or dispose of hazardous waste. RCRAInfo allows RCRA program staff to track the notification, permit, compliance, and corrective action activities required under RCRA.

MAP FINDINGS  
FOCUS MAP 10

Map ID	Site	Database(s)	EPA ID Number
216	<b>TOWN, STEVEN DR.</b> <b>8654 SOUTH MARYLAND</b> <b>CHICAGO, IL 60619</b>  LUST: Incident Num: 892184 IL EPA Id: 0316445016 Product: Gasoline IEMA Date: 10/31/1989 Project Manager: Hamilton Project Manager Phone: (217) 782-6762 Email: Not reported PRP Name: Dr. Steven B. Towns PRP Contact: Not reported PRP Address: 1335 East 87th St. PRP City,St,Zip: Chicago, IL 60600 PRP Phone: Not reported Site Classification: Not reported Section 57.5(g) Letter: 731 Date Section 57.5(g) Letter: Not reported Non LUST Determination Letter: Not reported 20 Report Received: Not reported 45 Report Received: 08/06/2004 <b>NFA/NFR Letter: 11/17/2004</b> NFR Date Recorded: 12/10/2004	IL LUST	S104527516 N/A
216	<b>0464814 E 87 ST CHICAGO</b> <b>814 E 87TH ST</b> <b>CHICAGO, IL 60619</b>  UST: Facility ID: 2010167 Facility Status: EXEMPT <b>Facility Type: NONE</b> Owner Id: U0007851 Owner Name: Jefferson Pilot Life Owner Address: Po Box 20407 Owner City,St,Zip: Greensboro, NC 27420  Tank Number: 1 <b>Tank Status: Exempt from registration</b> Tank Capacity: 5000 Tank Substance: Gasoline Last Used Date: Not reported OSFM First Notify Date: 5/2/1986 Red Tag Issue Date: Not reported Install Date: Not reported <b>Green Tag Decal: Not reported</b> <b>Green Tag Issue Date: Not reported</b> <b>Green Tag Expire Date: Not reported</b> Fee Due: Not reported Motor Fuel Permit Inspection Date: Not reported Motor Fuel Permit Expiration Date: Not reported MOTOR FUEL TYPE: Not reported Pending Nov: N IEMA: Not reported Equipment Type: Not reported Equipment: Not reported Last Passing Date: Not reported Test Expire Date: Not reported	IL UST	U001142660 N/A

MAP FINDINGS  
FOCUS MAP 10

Map ID Site Database(s) EPA ID Number

**0464814 E 87 ST CHICAGO (Continued)**

**U001142660**

Tank Number: 2  
**Tank Status:** Exempt from registration  
 Tank Capacity: 5000  
 Tank Substance: Gasoline  
 Last Used Date: Not reported  
 OSFM First Notify Date: 5/2/1986  
 Red Tag Issue Date: Not reported  
 Install Date: Not reported  
**Green Tag Decal:** Not reported  
**Green Tag Issue Date:** Not reported  
**Green Tag Expire Date:** Not reported  
 Fee Due: Not reported  
 Motor Fuel Permit Inspection Date: Not reported  
 Motor Fuel Permit Expiration Date: Not reported  
 MOTOR FUEL TYPE: Not reported  
 Pending Nov: N  
 IEMA: Not reported  
 Equipment Type: Not reported  
 Equipment: Not reported  
 Last Passing Date: Not reported  
 Test Expire Date: Not reported

Tank Number: 3  
**Tank Status:** Exempt from registration  
 Tank Capacity: 10000  
 Tank Substance: Gasoline  
 Last Used Date: Not reported  
 OSFM First Notify Date: 5/2/1986  
 Red Tag Issue Date: Not reported  
 Install Date: Not reported  
**Green Tag Decal:** Not reported  
**Green Tag Issue Date:** Not reported  
**Green Tag Expire Date:** Not reported  
 Fee Due: Not reported  
 Motor Fuel Permit Inspection Date: Not reported  
 Motor Fuel Permit Expiration Date: Not reported  
 MOTOR FUEL TYPE: Not reported  
 Pending Nov: N  
 IEMA: Not reported  
 Equipment Type: Not reported  
 Equipment: Not reported  
 Last Passing Date: Not reported  
 Test Expire Date: Not reported

216

**FIRST NATIONAL BANK CHICAGO HTS TRUST #5579  
 8701 SOUTH COTTAGE GROVE AVENUE  
 CHICAGO, IL 60619**

**IL LUST S105815534  
 N/A**

LUST:

Incident Num: 923515  
 IL EPA Id: 0316445033  
 Product: Fuel Oil, Used Oil  
 IEMA Date: 12/10/1992  
 Project Manager: Chappel  
 Project Manager Phone: (217) 785-3913  
 Email: Harry.A.Chappel@illinois.gov  
 PRP Name: First National Bank Chicago Trust #5579

MAP FINDINGS  
FOCUS MAP 10

Map ID	Site	Database(s)	EPA ID Number
--------	------	-------------	---------------

**FIRST NATIONAL BANK CHICAGO HTS TRUST #5579 (Continued)**

**S105815534**

PRP Contact:	Dennis Larson
PRP Address:	1905 Bernice Rd., Suite 4
PRP City,St,Zip:	Lansing, IL 60438
PRP Phone:	Not reported
Site Classification:	Not reported
Section 57.5(g) Letter:	731
Date Section 57.5(g) Letter:	Not reported
Non LUST Determination Letter:	Not reported
20 Report Received:	12/29/1992
45 Report Received:	Not reported
<b>NFA/NFR Letter:</b>	<b>Not reported</b>
NFR Date Recorded:	Not reported

216

**SW CORNER LOT  
8700 S. COTTAGE GROVE AVE.  
CHICAGO, IL 60619**

**IL UST U004128334  
N/A**

UST:

Facility ID:	2044238
Facility Status:	EXEMPT
<b>Facility Type:</b>	<b>VACANT</b>
Owner Id:	U0031848
Owner Name:	V-Land Chicago 87th LLC
Owner Address:	321 N. Clark Street, Suite 2440
Owner City,St,Zip:	Chicago, IL 60610

Tank Number:	1
<b>Tank Status:</b>	<b>Exempt from registration</b>
Tank Capacity:	550
Tank Substance:	Heating Oil
Last Used Date:	12/31/1973
OSFM First Notify Date:	Not reported
Red Tag Issue Date:	Not reported
Install Date:	Not reported
<b>Green Tag Decal:</b>	<b>Not reported</b>
<b>Green Tag Issue Date:</b>	<b>Not reported</b>
<b>Green Tag Expire Date:</b>	<b>Not reported</b>
Fee Due:	Not reported
Motor Fuel Permit Inspection Date:	Not reported
Motor Fuel Permit Expiration Date:	Not reported
MOTOR FUEL TYPE:	Not reported
Pending Nov:	N
IEMA:	Not reported
Equipment Type:	Not reported
Equipment:	Not reported
Last Passing Date:	Not reported
Test Expire Date:	Not reported

MAP FINDINGS  
FOCUS MAP 10

Map ID	Site	Database(s)	EPA ID Number
216	<b>CITGO</b> <b>8721 SOUTH COTTAGE GROVE</b> <b>CHICAGO, IL 60619</b>	<b>IL LUST</b> <b>IL UST</b>	<b>U000865212</b> <b>N/A</b>
	<b>LUST:</b> Incident Num: 20010569 IL EPA Id: 0316445031 Product: Other Petroleum IEMA Date: 04/04/2001 Project Manager: McGill Project Manager Phone: (217) 524-5137 Email: Scott.McGill@illinois.gov PRP Name: Harjinder Singh PRP Contact: Not reported PRP Address: 302 North Hough Street PRP City,St,Zip: Chicago, IL 60010 PRP Phone: 7736515228 Site Classification: Not reported Section 57.5(g) Letter: P.A. Date Section 57.5(g) Letter: Not reported Non LUST Determination Letter: Not reported 20 Report Received: 04/22/2003 45 Report Received: 04/22/2003 <b>NFA/NFR Letter: Not reported</b> NFR Date Recorded: Not reported  Incident Num: 923053 IL EPA Id: 0316445031 Product: Unleaded Gas IEMA Date: 10/29/1992 Project Manager: McGill Project Manager Phone: (217) 524-5137 Email: Scott.McGill@illinois.gov PRP Name: Harjinder Singh PRP Contact: Not reported PRP Address: 302 North Hough Street PRP City,St,Zip: Chicago, IL 60010 PRP Phone: Not reported Site Classification: Not reported Section 57.5(g) Letter: P.A. Date Section 57.5(g) Letter: Not reported Non LUST Determination Letter: Not reported 20 Report Received: 12/18/1992 45 Report Received: 02/19/1993 <b>NFA/NFR Letter: Not reported</b> NFR Date Recorded: Not reported		
	<b>UST:</b> Facility ID: 2014708 Facility Status: ACTIVE <b>Facility Type: SELF-SERVICE STATION</b> Owner Id: U0036836 Owner Name: Triple A Petroleum Owner Address: 8721 S. Cottage Grove Owner City,St,Zip: Chicago, IL 60619  Tank Number: 1 <b>Tank Status: Currently in use</b> Tank Capacity: 4000		

MAP FINDINGS  
FOCUS MAP 10

Map ID Site Database(s) EPA ID Number

**CITGO (Continued)**

**U000865212**

Tank Substance: Gasoline  
 Last Used Date: Not reported  
 OSFM First Notify Date: 3/6/1986  
 Red Tag Issue Date: Not reported  
 Install Date: 3/1/1980  
**Green Tag Decal: Q003543**  
**Green Tag Issue Date: 4/15/2015**  
**Green Tag Expire Date: 12/31/2017**  
 Fee Due: \$0.00  
 Motor Fuel Permit Inspection Date: 4/15/2015  
 Motor Fuel Permit Expiration Date: 12/31/2017  
 MOTOR FUEL TYPE: SelfSrv  
 Pending Nov: N  
 IEMA: 01-0569, 92-3053  
 Equipment Type: Corrosion Prot - Piping  
 Equipment: Impressed Current Cathodic Protection  
 Last Passing Date: 4/8/2015  
 Test Expire Date: 4/8/2016

Tank Number: 2  
**Tank Status: Currently in use**  
 Tank Capacity: 4000  
 Tank Substance: Gasoline  
 Last Used Date: Not reported  
 OSFM First Notify Date: 3/6/1986  
 Red Tag Issue Date: Not reported  
 Install Date: 3/1/1980  
**Green Tag Decal: Q003543**  
**Green Tag Issue Date: 4/15/2015**  
**Green Tag Expire Date: 12/31/2017**  
 Fee Due: \$0.00  
 Motor Fuel Permit Inspection Date: 4/15/2015  
 Motor Fuel Permit Expiration Date: 12/31/2017  
 MOTOR FUEL TYPE: SelfSrv  
 Pending Nov: N  
 IEMA: 01-0569, 92-3053  
 Equipment Type: Corrosion Prot - Piping  
 Equipment: Impressed Current Cathodic Protection  
 Last Passing Date: 4/8/2015  
 Test Expire Date: 4/8/2016

Tank Number: 3  
**Tank Status: Out of service**  
 Tank Capacity: 3000  
 Tank Substance: Gasoline  
 Last Used Date: 1/1/2014  
 OSFM First Notify Date: 3/6/1986  
 Red Tag Issue Date: 5/5/2014  
 Install Date: 3/1/1980  
**Green Tag Decal: Q003543**  
**Green Tag Issue Date: 4/15/2015**  
**Green Tag Expire Date: 12/31/2017**  
 Fee Due: \$0.00  
 Motor Fuel Permit Inspection Date: 4/15/2015  
 Motor Fuel Permit Expiration Date: 12/31/2017



MAP FINDINGS  
FOCUS MAP 10

Map ID Site Database(s) EPA ID Number

**CITGO (Continued)**

**U000865212**

MOTOR FUEL TYPE: SelfSrv  
 Pending Nov: N  
 IEMA: 01-0569, 92-3053  
 Equipment Type: Corrosion Prot - Piping  
 Equipment: Impressed Current Cathodic Protection  
 Last Passing Date: 1/1/2012  
 Test Expire Date: 1/1/2013

Tank Number: 4  
**Tank Status: Currently in use**  
 Tank Capacity: 3000  
 Tank Substance: Gasoline  
 Last Used Date: Not reported  
 OSFM First Notify Date: 3/6/1986  
 Red Tag Issue Date: Not reported  
 Install Date: 3/1/1980  
**Green Tag Decal: Q003543**  
**Green Tag Issue Date: 4/15/2015**  
**Green Tag Expire Date: 12/31/2017**  
 Fee Due: \$0.00  
 Motor Fuel Permit Inspection Date: 4/15/2015  
 Motor Fuel Permit Expiration Date: 12/31/2017  
 MOTOR FUEL TYPE: SelfSrv  
 Pending Nov: N  
 IEMA: 01-0569, 92-3053  
 Equipment Type: Corrosion Prot - Piping  
 Equipment: Impressed Current Cathodic Protection  
 Last Passing Date: 4/8/2015  
 Test Expire Date: 4/8/2016

Tank Number: 5  
**Tank Status: Removed**  
 Tank Capacity: 1000  
 Tank Substance: Kerosene  
 Last Used Date: Not reported  
 OSFM First Notify Date: 3/6/1986  
 Red Tag Issue Date: Not reported  
 Install Date: 3/1/1984  
**Green Tag Decal: Q003543**  
**Green Tag Issue Date: 4/15/2015**  
**Green Tag Expire Date: 12/31/2017**  
 Fee Due: \$0.00  
 Motor Fuel Permit Inspection Date: 4/15/2015  
 Motor Fuel Permit Expiration Date: 12/31/2017  
 MOTOR FUEL TYPE: SelfSrv  
 Pending Nov: N  
 IEMA: 01-0569, 92-3053  
 Equipment Type: Not reported  
 Equipment: Not reported  
 Last Passing Date: Not reported  
 Test Expire Date: Not reported

Tank Number: 6  
**Tank Status: Exempt from registration**

MAP FINDINGS  
FOCUS MAP 10

Map ID Site Database(s) EPA ID Number

**CITGO (Continued)**

**U000865212**

Tank Capacity: 1000  
 Tank Substance: Heating Oil  
 Last Used Date: 12/31/1973  
 OSFM First Notify Date: Not reported  
 Red Tag Issue Date: Not reported  
 Install Date: Not reported  
**Green Tag Decal: Q003543**  
**Green Tag Issue Date: 4/15/2015**  
**Green Tag Expire Date: 12/31/2017**  
 Fee Due: Not reported  
 Motor Fuel Permit Inspection Date: 4/15/2015  
 Motor Fuel Permit Expiration Date: 12/31/2017  
 MOTOR FUEL TYPE: SelfSrv  
 Pending Nov: N  
 IEMA: 01-0569, 92-3053  
 Equipment Type: Not reported  
 Equipment: Not reported  
 Last Passing Date: Not reported  
 Test Expire Date: Not reported

216

**SANDHU PETROLEUM  
8721 S COTTAGE GROVE AVE  
CHICAGO, IL 60619**

**RCRA NonGen / NLR 1000862102  
FINDS ILD984920009**

RCRA NonGen / NLR:

Date form received by agency: 10/22/2009  
 Facility name: GAS CITY LTD  
 Facility address: 8721 S COTTAGE GROVE AVE  
 CHICAGO, IL 99999  
 EPA ID: ILD984920009  
 Contact: LEN MCENERY  
 Contact address: 160 S LAGRANGE RD  
 FRANKFORT, IL 60423  
 Contact country: US  
 Contact telephone: (312) 242-6070  
 Contact email: Not reported  
 EPA Region: 05  
 Classification: Non-Generator  
 Description: Handler: Non-Generators do not presently generate hazardous waste

Owner/Operator Summary:

Owner/operator name: MCENERY BILL  
 Owner/operator address: 160 S LAGRANGE RD  
 FRANKFORT, IL 60423  
 Owner/operator country: Not reported  
 Owner/operator telephone: (815) 469-9000  
 Legal status: Private  
 Owner/Operator Type: Owner  
 Owner/Op start date: Not reported  
 Owner/Op end date: Not reported

Handler Activities Summary:

U.S. importer of hazardous waste: No  
 Mixed waste (haz. and radioactive): No  
 Recycler of hazardous waste: No  
 Transporter of hazardous waste: No  
 Treater, storer or disposer of HW: No

MAP FINDINGS  
FOCUS MAP 10

Map ID	Site	Database(s)	EPA ID Number
--------	------	-------------	---------------

**SANDHU PETROLEUM (Continued)**

**1000862102**

Underground injection activity: No  
 On-site burner exemption: No  
 Furnace exemption: No  
 Used oil fuel burner: No  
 Used oil processor: No  
 User oil refiner: No  
 Used oil fuel marketer to burner: No  
 Used oil Specification marketer: No  
 Used oil transfer facility: No  
 Used oil transporter: No

Historical Generators:

Date form received by agency: 07/14/1993  
 Site name: GAS CITY LTD  
 Classification: Not a generator, verified

. Waste code: D001  
 . Waste name: IGNITABLE WASTE

Violation Status: No violations found

FINDS:

Registry ID: 110006406996

Environmental Interest/Information System

ACES (Illinois - Agency Compliance And Enforcement System) is the Illinois EPA Project to facilitate the permitting operations

RCRAInfo is a national information system that supports the Resource Conservation and Recovery Act (RCRA) program through the tracking of events and activities related to facilities that generate, transport, and treat, store, or dispose of hazardous waste. RCRAInfo allows RCRA program staff to track the notification, permit, compliance, and corrective action activities required under RCRA.

216

**CHICAGO CITY OF  
8722 S COTTAGE GROVE  
CHICAGO, IL 60619**

**IL UST U003668142  
N/A**

UST:

Facility ID: 2037003  
 Facility Status: EXEMPT  
**Facility Type: NONE**  
 Owner Id: U0020652  
 Owner Name: City of Chicago  
 Owner Address: 121 North LaSalle Street Commissioners Office  
 Owner City,St,Zip: Chicago, IL 60602

Tank Number: 1  
**Tank Status: Exempt from registration**  
 Tank Capacity: 500  
 Tank Substance: Not reported  
 Last Used Date: 12/31/1973  
 OSFM First Notify Date: 1/1/1902  
 Red Tag Issue Date: Not reported  
 Install Date: Not reported

MAP FINDINGS  
FOCUS MAP 10

Map ID Site Database(s) EPA ID Number

**CHICAGO CITY OF (Continued)**

**U003668142**

**Green Tag Decal:** Not reported  
**Green Tag Issue Date:** Not reported  
**Green Tag Expire Date:** Not reported  
 Fee Due: Not reported  
 Motor Fuel Permit Inspection Date: Not reported  
 Motor Fuel Permit Expiration Date: Not reported  
 MOTOR FUEL TYPE: Not reported  
 Pending Nov: N  
 IEMA: Not reported  
 Equipment Type: Not reported  
 Equipment: Not reported  
 Last Passing Date: Not reported  
 Test Expire Date: Not reported

Tank Number: 2  
**Tank Status:** Exempt from registration  
 Tank Capacity: 500  
 Tank Substance: Not reported  
 Last Used Date: 12/31/1973  
 OSFM First Notify Date: 1/1/1902  
 Red Tag Issue Date: Not reported  
 Install Date: Not reported  
**Green Tag Decal:** Not reported  
**Green Tag Issue Date:** Not reported  
**Green Tag Expire Date:** Not reported  
 Fee Due: Not reported  
 Motor Fuel Permit Inspection Date: Not reported  
 Motor Fuel Permit Expiration Date: Not reported  
 MOTOR FUEL TYPE: Not reported  
 Pending Nov: N  
 IEMA: Not reported  
 Equipment Type: Not reported  
 Equipment: Not reported  
 Last Passing Date: Not reported  
 Test Expire Date: Not reported

Tank Number: 3  
**Tank Status:** Exempt from registration  
 Tank Capacity: 1000  
 Tank Substance: Not reported  
 Last Used Date: 12/31/1973  
 OSFM First Notify Date: 1/1/1902  
 Red Tag Issue Date: Not reported  
 Install Date: Not reported  
**Green Tag Decal:** Not reported  
**Green Tag Issue Date:** Not reported  
**Green Tag Expire Date:** Not reported  
 Fee Due: Not reported  
 Motor Fuel Permit Inspection Date: Not reported  
 Motor Fuel Permit Expiration Date: Not reported  
 MOTOR FUEL TYPE: Not reported  
 Pending Nov: N  
 IEMA: Not reported  
 Equipment Type: Not reported  
 Equipment: Not reported

MAP FINDINGS  
FOCUS MAP 10

Map ID Site Database(s) EPA ID Number

**CHICAGO CITY OF (Continued)**

**U003668142**

Last Passing Date: Not reported  
Test Expire Date: Not reported

Tank Number: 4  
**Tank Status: Exempt from registration**  
Tank Capacity: 1000  
Tank Substance: Not reported  
Last Used Date: 12/31/1973  
OSFM First Notify Date: 1/1/1902  
Red Tag Issue Date: Not reported  
Install Date: Not reported  
**Green Tag Decal: Not reported**  
**Green Tag Issue Date: Not reported**  
**Green Tag Expire Date: Not reported**  
Fee Due: Not reported  
Motor Fuel Permit Inspection Date: Not reported  
Motor Fuel Permit Expiration Date: Not reported  
MOTOR FUEL TYPE: Not reported  
Pending Nov: N  
IEMA: Not reported  
Equipment Type: Not reported  
Equipment: Not reported  
Last Passing Date: Not reported  
Test Expire Date: Not reported

Tank Number: 5  
**Tank Status: Exempt from registration**  
Tank Capacity: 3000  
Tank Substance: Not reported  
Last Used Date: 12/31/1973  
OSFM First Notify Date: 1/1/1902  
Red Tag Issue Date: Not reported  
Install Date: Not reported  
**Green Tag Decal: Not reported**  
**Green Tag Issue Date: Not reported**  
**Green Tag Expire Date: Not reported**  
Fee Due: Not reported  
Motor Fuel Permit Inspection Date: Not reported  
Motor Fuel Permit Expiration Date: Not reported  
MOTOR FUEL TYPE: Not reported  
Pending Nov: N  
IEMA: Not reported  
Equipment Type: Not reported  
Equipment: Not reported  
Last Passing Date: Not reported  
Test Expire Date: Not reported

MAP FINDINGS  
FOCUS MAP 10

Map ID	Site	Database(s)	EPA ID Number
216	<b>DURCAN DEMOLITION</b> <b>8722-24 SOUTH COTTAGE GROVE AVE.</b> <b>CHICAGO, IL 60619</b>	IL LUST	S104524448 N/A
	LUST: Incident Num: 922943 IL EPA Id: 0316695030 Product: Gasoline, Fuel Oil IEMA Date: 10/19/1992 Project Manager: Chappel Project Manager Phone: (217) 785-3913 Email: Harry.A.Chappel@illinois.gov PRP Name: Durcan Demolition PRP Contact: Norwan Durcan PRP Address: 718 West 48th Pl. PRP City,St,Zip: Chicago, IL 60609 PRP Phone: Not reported Site Classification: Not reported Section 57.5(g) Letter: 731 Date Section 57.5(g) Letter: Not reported Non LUST Determination Letter: Not reported 20 Report Received: 11/30/1992 45 Report Received: 06/25/1993 <b>NFA/NFR Letter: Not reported</b> NFR Date Recorded: Not reported		
217	<b>GARDEN INVESTMENT PARTNERS</b> <b>1040 E 87TH ST</b> <b>CHICAGO, IL 60619</b>	IL UST	U003715207 N/A
	UST: Facility ID: 2039451 Facility Status: EXEMPT <b>Facility Type: NONE</b> Owner Id: U0029212 Owner Name: Garden Investment Partners L P Owner Address: 1040 E 87th St Owner City,St,Zip: Chicago, IL 60619  Tank Number: 1 <b>Tank Status: Exempt from registration</b> Tank Capacity: 2000 Tank Substance: Used Oil Last Used Date: 12/31/1973 OSFM First Notify Date: Not reported Red Tag Issue Date: Not reported Install Date: Not reported <b>Green Tag Decal: Not reported</b> <b>Green Tag Issue Date: Not reported</b> <b>Green Tag Expire Date: Not reported</b> Fee Due: Not reported Motor Fuel Permit Inspection Date: Not reported Motor Fuel Permit Expiration Date: Not reported MOTOR FUEL TYPE: Not reported Pending Nov: N IEMA: Not reported Equipment Type: Not reported Equipment: Not reported Last Passing Date: Not reported Test Expire Date: Not reported		

MAP FINDINGS  
FOCUS MAP 10

Map ID Site Database(s) EPA ID Number

**GARDEN INVESTMENT PARTNERS (Continued)**

**U003715207**

Tank Number: 2  
**Tank Status:** Exempt from registration  
 Tank Capacity: 1000  
 Tank Substance: Used Oil  
 Last Used Date: 12/31/1973  
 OSFM First Notify Date: Not reported  
 Red Tag Issue Date: Not reported  
 Install Date: Not reported  
**Green Tag Decal:** Not reported  
**Green Tag Issue Date:** Not reported  
**Green Tag Expire Date:** Not reported  
 Fee Due: Not reported  
 Motor Fuel Permit Inspection Date: Not reported  
 Motor Fuel Permit Expiration Date: Not reported  
 MOTOR FUEL TYPE: Not reported  
 Pending Nov: N  
 IEMA: Not reported  
 Equipment Type: Not reported  
 Equipment: Not reported  
 Last Passing Date: Not reported  
 Test Expire Date: Not reported

Tank Number: 3  
**Tank Status:** Exempt from registration  
 Tank Capacity: 1000  
 Tank Substance: Used Oil  
 Last Used Date: 12/31/1973  
 OSFM First Notify Date: Not reported  
 Red Tag Issue Date: Not reported  
 Install Date: Not reported  
**Green Tag Decal:** Not reported  
**Green Tag Issue Date:** Not reported  
**Green Tag Expire Date:** Not reported  
 Fee Due: Not reported  
 Motor Fuel Permit Inspection Date: Not reported  
 Motor Fuel Permit Expiration Date: Not reported  
 MOTOR FUEL TYPE: Not reported  
 Pending Nov: N  
 IEMA: Not reported  
 Equipment Type: Not reported  
 Equipment: Not reported  
 Last Passing Date: Not reported  
 Test Expire Date: Not reported

Tank Number: 4  
**Tank Status:** Exempt from registration  
 Tank Capacity: 1000  
 Tank Substance: Fuel Oil  
 Last Used Date: 12/31/1973  
 OSFM First Notify Date: Not reported  
 Red Tag Issue Date: Not reported  
 Install Date: Not reported  
**Green Tag Decal:** Not reported  
**Green Tag Issue Date:** Not reported  
**Green Tag Expire Date:** Not reported

MAP FINDINGS  
FOCUS MAP 10

Map ID	Site	Database(s)	EPA ID Number
--------	------	-------------	---------------

**GARDEN INVESTMENT PARTNERS (Continued)**

**U003715207**

Fee Due:	Not reported
Motor Fuel Permit Inspection Date:	Not reported
Motor Fuel Permit Expiration Date:	Not reported
MOTOR FUEL TYPE:	Not reported
Pending Nov:	N
IEMA:	Not reported
Equipment Type:	Not reported
Equipment:	Not reported
Last Passing Date:	Not reported
Test Expire Date:	Not reported

217

**MIDWAY INDUSTRIAL CONTRACTORS  
1030 E 87TH ST  
CHICAGO, IL 60619**

**RCRA-SQG 1000435791  
FINDS ILD005546783**

RCRA-SQG:

Date form received by agency:	12/15/1989
Facility name:	MIDWAY INDUSTRIAL CONTRACTORS
Facility address:	1030 E 87TH ST CHICAGO, IL 60619
EPA ID:	ILD005546783
Contact:	AP BAFALOUKOS
Contact address:	1030 E 87TH ST CHICAGO, IL 60619
Contact country:	US
Contact telephone:	(312) 374-2800
Contact email:	Not reported
EPA Region:	05
Classification:	Small Small Quantity Generator
Description:	Handler: generates more than 100 and less than 1000 kg of hazardous waste during any calendar month and accumulates less than 6000 kg of hazardous waste at any time; or generates 100 kg or less of hazardous waste during any calendar month, and accumulates more than 1000 kg of hazardous waste at any time

Owner/Operator Summary:

Owner/operator name:	NAME NOT REPORTED
Owner/operator address:	ADDRESS NOT REPORTED CITY NOT REPORTED, AK 99998
Owner/operator country:	Not reported
Owner/operator telephone:	(312) 555-1212
Legal status:	Private
Owner/Operator Type:	Operator
Owner/Op start date:	Not reported
Owner/Op end date:	Not reported
Owner/operator name:	KAVOURIS NICK
Owner/operator address:	ADDRESS NOT REPORTED CITY NOT REPORTED, AK 99998
Owner/operator country:	Not reported
Owner/operator telephone:	(312) 555-1212
Legal status:	Private
Owner/Operator Type:	Owner
Owner/Op start date:	Not reported
Owner/Op end date:	Not reported



MAP FINDINGS  
FOCUS MAP 10

Map ID	Site	Database(s)	EPA ID Number
--------	------	-------------	---------------

**MIDWAY INDUSTRIAL CONTRACTORS (Continued)**

**1000435791**

Handler Activities Summary:

U.S. importer of hazardous waste: No  
Mixed waste (haz. and radioactive): No  
Recycler of hazardous waste: No  
Transporter of hazardous waste: No  
Treater, storer or disposer of HW: No  
Underground injection activity: No  
On-site burner exemption: No  
Furnace exemption: No  
Used oil fuel burner: No  
Used oil processor: No  
User oil refiner: No  
Used oil fuel marketer to burner: No  
Used oil Specification marketer: No  
Used oil transfer facility: No  
Used oil transporter: No

. Waste code: D001  
. Waste name: IGNITABLE WASTE

Violation Status: No violations found

FINDS:

Registry ID: 110005818384

Environmental Interest/Information System

RCRAInfo is a national information system that supports the Resource Conservation and Recovery Act (RCRA) program through the tracking of events and activities related to facilities that generate, transport, and treat, store, or dispose of hazardous waste. RCRAInfo allows RCRA program staff to track the notification, permit, compliance, and corrective action activities required under RCRA.

217

**CHEMICAL CONNECTION  
1030 E 87TH ST  
CHICAGO, IL 60619**

**IL UST U001142113  
N/A**

UST:

Facility ID: 2016204  
Facility Status: CLOSED  
**Facility Type: INDUSTRIAL / MANUFACTURING**  
Owner Id: U0002798  
Owner Name: Chemical Connection  
Owner Address: 1030 E 87Th St  
Owner City,St,Zip: Chicago, IL 60619

Tank Number: 1  
**Tank Status: Removed**  
Tank Capacity: 2500  
Tank Substance: Hazardous Substance  
Last Used Date: 1/1/1984  
OSFM First Notify Date: 3/27/1986  
Red Tag Issue Date: Not reported  
Install Date: Not reported  
**Green Tag Decal: Not reported**  
**Green Tag Issue Date: Not reported**

MAP FINDINGS  
FOCUS MAP 10

Map ID Site Database(s) EPA ID Number

**CHEMICAL CONNECTION (Continued)**

**U001142113**

**Green Tag Expire Date:** Not reported  
 Fee Due: Not reported  
 Motor Fuel Permit Inspection Date: Not reported  
 Motor Fuel Permit Expiration Date: Not reported  
 MOTOR FUEL TYPE: Not reported  
 Pending Nov: N  
 IEMA: Not reported  
 Equipment Type: Not reported  
 Equipment: Not reported  
 Last Passing Date: Not reported  
 Test Expire Date: Not reported

Tank Number: 2  
**Tank Status:** Removed  
 Tank Capacity: 1000  
 Tank Substance: Hazardous Substance  
 Last Used Date: 1/1/1984  
 OSFM First Notify Date: 3/27/1986  
 Red Tag Issue Date: Not reported  
 Install Date: Not reported  
**Green Tag Decal:** Not reported  
**Green Tag Issue Date:** Not reported  
**Green Tag Expire Date:** Not reported  
 Fee Due: Not reported  
 Motor Fuel Permit Inspection Date: Not reported  
 Motor Fuel Permit Expiration Date: Not reported  
 MOTOR FUEL TYPE: Not reported  
 Pending Nov: N  
 IEMA: Not reported  
 Equipment Type: Not reported  
 Equipment: Not reported  
 Last Passing Date: Not reported  
 Test Expire Date: Not reported

Tank Number: 3  
**Tank Status:** Removed  
 Tank Capacity: 1000  
 Tank Substance: Hazardous Substance  
 Last Used Date: 1/1/1984  
 OSFM First Notify Date: 3/27/1986  
 Red Tag Issue Date: Not reported  
 Install Date: Not reported  
**Green Tag Decal:** Not reported  
**Green Tag Issue Date:** Not reported  
**Green Tag Expire Date:** Not reported  
 Fee Due: Not reported  
 Motor Fuel Permit Inspection Date: Not reported  
 Motor Fuel Permit Expiration Date: Not reported  
 MOTOR FUEL TYPE: Not reported  
 Pending Nov: N  
 IEMA: Not reported  
 Equipment Type: Not reported  
 Equipment: Not reported  
 Last Passing Date: Not reported  
 Test Expire Date: Not reported

MAP FINDINGS  
FOCUS MAP 10

Map ID Site Database(s) EPA ID Number

**CHEMICAL CONNECTION (Continued)**

**U001142113**

Tank Number: 4  
**Tank Status:** **Removed**  
 Tank Capacity: 2500  
 Tank Substance: Hazardous Substance  
 Last Used Date: 1/1/1984  
 OSFM First Notify Date: 3/27/1986  
 Red Tag Issue Date: Not reported  
 Install Date: Not reported  
**Green Tag Decal:** **Not reported**  
**Green Tag Issue Date:** **Not reported**  
**Green Tag Expire Date:** **Not reported**  
 Fee Due: Not reported  
 Motor Fuel Permit Inspection Date: Not reported  
 Motor Fuel Permit Expiration Date: Not reported  
 MOTOR FUEL TYPE: Not reported  
 Pending Nov: N  
 IEMA: Not reported  
 Equipment Type: Not reported  
 Equipment: Not reported  
 Last Passing Date: Not reported  
 Test Expire Date: Not reported

217

**SOFT SHEER PRODUCTS INC**  
**1000 E 87TH ST**  
**CHICAGO, IL 60619**

**IL UST U001629910**  
**N/A**

UST:

Facility ID: 2032537  
 Facility Status: CLOSED  
**Facility Type:** **INDUSTRIAL / MANUFACTURING**  
 Owner Id: U0019708  
 Owner Name: Soft Sheen Products Inc  
 Owner Address: 1000 E 87Th St  
 Owner City,St,Zip: Chicago, IL 60619

Tank Number: 1  
**Tank Status:** **Abandoned in place**  
 Tank Capacity: 2000  
 Tank Substance: Heating Oil  
 Last Used Date: 8/1/1977  
 OSFM First Notify Date: 8/27/1993  
 Red Tag Issue Date: Not reported  
 Install Date: Not reported  
**Green Tag Decal:** **Not reported**  
**Green Tag Issue Date:** **Not reported**  
**Green Tag Expire Date:** **Not reported**  
 Fee Due: Not reported  
 Motor Fuel Permit Inspection Date: Not reported  
 Motor Fuel Permit Expiration Date: Not reported  
 MOTOR FUEL TYPE: Not reported  
 Pending Nov: N  
 IEMA: Not reported  
 Equipment Type: Not reported  
 Equipment: Not reported  
 Last Passing Date: Not reported  
 Test Expire Date: Not reported

MAP FINDINGS  
FOCUS MAP 10

Map ID	Site	Database(s)	EPA ID Number
217	<b>SOFT SHEEN PRODUCTS INC</b> <b>1000 E. 87TH ST.</b> <b>CHICAGO, IL 60619</b>	<b>RCRA-SQG</b> <b>FINDS</b>	<b>1000393820</b> <b>ILD041531260</b>
	<b>RCRA-SQG:</b> Date form received by agency: 03/31/1985 Facility name: SOFT SHEEN PRODUCTS INC Facility address: 1000 E 87TH ST CHICAGO, IL 60619 EPA ID: ILD041531260 Contact: CHARLOTTE STORY Contact address: 1000 E 87TH ST CHICAGO, IL 60619 Contact country: US Contact telephone: (312) 978-0700 Contact email: Not reported EPA Region: 05 Land type: Facility is not located on Indian land. Additional information is not known. Classification: Small Small Quantity Generator Description: Handler: generates more than 100 and less than 1000 kg of hazardous waste during any calendar month and accumulates less than 6000 kg of hazardous waste at any time; or generates 100 kg or less of hazardous waste during any calendar month, and accumulates more than 1000 kg of hazardous waste at any time		
	<b>Owner/Operator Summary:</b> Owner/operator name: NAME NOT REPORTED Owner/operator address: ADDRESS NOT REPORTED CITY NOT REPORTED, AK 99998 Owner/operator country: Not reported Owner/operator telephone: (312) 555-1212 Legal status: Private Owner/Operator Type: Operator Owner/Op start date: Not reported Owner/Op end date: Not reported		
	Owner/operator name: NAME NOT REPORTED Owner/operator address: ADDRESS NOT REPORTED CITY NOT REPORTED, AK 99998 Owner/operator country: Not reported Owner/operator telephone: (312) 555-1212 Legal status: Private Owner/Operator Type: Owner Owner/Op start date: Not reported Owner/Op end date: Not reported		
	<b>Handler Activities Summary:</b> U.S. importer of hazardous waste: No Mixed waste (haz. and radioactive): No Recycler of hazardous waste: No Transporter of hazardous waste: No Treater, storer or disposer of HW: No Underground injection activity: No On-site burner exemption: No Furnace exemption: No Used oil fuel burner: No Used oil processor: No User oil refiner: No		

MAP FINDINGS  
FOCUS MAP 10

Map ID Site Database(s) EPA ID Number

**SOFT SHEEN PRODUCTS INC (Continued)**

**1000393820**

Used oil fuel marketer to burner: No  
Used oil Specification marketer: No  
Used oil transfer facility: No  
Used oil transporter: No

. Waste code: F001  
. Waste name: THE FOLLOWING SPENT HALOGENATED SOLVENTS USED IN DEGREASING: TETRACHLOROETHYLENE, TRICHLOROETHYLENE, METHYLENE CHLORIDE, 1,1,1-TRICHLOROETHANE, CARBON TETRACHLORIDE AND CHLORINATED FLUOROCARBONS; ALL SPENT SOLVENT MIXTURES/BLENDS USED IN DEGREASING CONTAINING, BEFORE USE, A TOTAL OF TEN PERCENT OR MORE (BY VOLUME) OF ONE OR MORE OF THE ABOVE HALOGENATED SOLVENTS OR THOSE SOLVENTS LISTED IN F002, F004, AND F005; AND STILL BOTTOMS FROM THE RECOVERY OF THESE SPENT SOLVENTS AND SPENT SOLVENT MIXTURES.

. Waste code: F002  
. Waste name: THE FOLLOWING SPENT HALOGENATED SOLVENTS: TETRACHLOROETHYLENE, METHYLENE CHLORIDE, TRICHLOROETHYLENE, 1,1,1-TRICHLOROETHANE, CHLOROBENZENE, 1,1,2-TRICHLORO-1,2,2-TRIFLUOROETHANE, ORTHO-DICHLOROBENZENE, TRICHLOROFLUOROMETHANE, AND 1,1,2, TRICHLOROETHANE; ALL SPENT SOLVENT MIXTURES/BLENDS CONTAINING, BEFORE USE, A TOTAL OF TEN PERCENT OR MORE (BY VOLUME) OF ONE OR MORE OF THE ABOVE HALOGENATED SOLVENTS OR THOSE SOLVENTS LISTED IN F001, F004, AND F005; AND STILL BOTTOMS FROM THE RECOVERY OF THESE SPENT SOLVENTS AND SPENT SOLVENT MIXTURES.

. Waste code: F003  
. Waste name: THE FOLLOWING SPENT NONHALOGENATED SOLVENTS: XYLENE, ACETONE, ETHYL ACETATE, ETHYL BENZENE, ETHYL ETHER, METHYL ISOBUTYL KETONE, N-BUTYL ALCOHOL, CYCLOHEXANONE, AND METHANOL; ALL SPENT SOLVENT MIXTURES/BLENDS CONTAINING, BEFORE USE, ONLY THE ABOVE SPENT NONHALOGENATED SOLVENTS; AND ALL SPENT SOLVENT MIXTURES/BLENDS CONTAINING, BEFORE USE, ONE OR MORE OF THE ABOVE NONHALOGENATED SOLVENTS, AND A TOTAL OF TEN PERCENT OR MORE (BY VOLUME) OF ONE OR MORE OF THOSE SOLVENTS LISTED IN F001, F002, F004, AND F005; AND STILL BOTTOMS FROM THE RECOVERY OF THESE SPENT SOLVENTS AND SPENT SOLVENT MIXTURES.

. Waste code: F004  
. Waste name: THE FOLLOWING SPENT NONHALOGENATED SOLVENTS: CRESOLS, CRESYLIC ACID, AND NITROBENZENE; AND THE STILL BOTTOMS FROM THE RECOVERY OF THESE SOLVENTS; ALL SPENT SOLVENT MIXTURES/BLENDS CONTAINING, BEFORE USE, A TOTAL OF TEN PERCENT OR MORE (BY VOLUME) OF ONE OR MORE OF THE ABOVE NONHALOGENATED SOLVENTS OR THOSE SOLVENTS LISTED IN F001, F002, AND F005; AND STILL BOTTOMS FROM THE RECOVERY OF THESE SPENT SOLVENTS AND SPENT SOLVENT MIXTURES.

. Waste code: F005  
. Waste name: THE FOLLOWING SPENT NONHALOGENATED SOLVENTS: TOLUENE, METHYL ETHYL KETONE, CARBON DISULFIDE, ISOBUTANOL, PYRIDINE, BENZENE, 2-ETHOXYETHANOL, AND 2-NITROPROPANE; ALL SPENT SOLVENT MIXTURES/BLENDS CONTAINING, BEFORE USE, A TOTAL OF TEN PERCENT OR MORE (BY VOLUME) OF ONE OR MORE OF THE ABOVE NONHALOGENATED SOLVENTS OR THOSE SOLVENTS LISTED IN F001, F002, OR F004; AND STILL BOTTOMS FROM THE RECOVERY OF THESE SPENT SOLVENTS AND SPENT SOLVENT MIXTURES.

. Waste code: F006

MAP FINDINGS  
FOCUS MAP 10

Map ID Site Database(s) EPA ID Number

**SOFT SHEEN PRODUCTS INC (Continued)**

**1000393820**

. Waste name: WASTEWATER TREATMENT SLUDGES FROM ELECTROPLATING OPERATIONS, EXCEPT FROM THE FOLLOWING PROCESSES: (1) SULFURIC ACID ANODIZING OF ALUMINUM; (2) TIN PLATING ON CARBON STEEL; (3) ZINC PLATING (SEGREGATED BASIS) ON CARBON STEEL; (4) ALUMINUM OR ZINC-ALUMINUM PLATING ON CARBON STEEL; (5) CLEANING/STRIPPING ASSOCIATED WITH TIN, ZINC, AND ALUMINUM PLATING ON CARBON STEEL; AND (6) CHEMICAL ETCHING AND MILLING OF ALUMINUM.

. Waste code: P003  
. Waste name: 2-PROPENAL (OR) ACROLEIN

. Waste code: P008  
. Waste name: 4-AMINOPYRIDINE (OR) 4-PYRIDINAMINE

. Waste code: P012  
. Waste name: ARSENIC OXIDE AS<sub>2</sub>O<sub>3</sub> (OR) ARSENIC TRIOXIDE

. Waste code: P028  
. Waste name: BENZENE, (CHLOROMETHYL)- (OR) BENZYL CHLORIDE

. Waste code: P063  
. Waste name: HYDROCYANIC ACID (OR) HYDROGEN CYANIDE

. Waste code: P075  
. Waste name: NICOTINE, & SALTS (OR) PYRIDINE, 3-(1-METHYL-2-PYRROLIDINYL)-,(S)-, & SALTS

. Waste code: P076  
. Waste name: NITRIC OXIDE (OR) NITROGEN OXIDE NO

. Waste code: P077  
. Waste name: BENZENAMINE, 4-NITRO- (OR) P-NITROANILINE

. Waste code: P115  
. Waste name: SULFURIC ACID, DITHALLIUM (1+) SALT (OR) THALLIUM(I) SULFATE

. Waste code: U006  
. Waste name: ACETYL CHLORIDE (C,R,T)

. Waste code: U043  
. Waste name: ETHENE, CHLORO- (OR) VINYL CHLORIDE

. Waste code: U044  
. Waste name: CHLOROFORM (OR) METHANE, TRICHLORO-

. Waste code: U169  
. Waste name: BENZENE, NITRO- (OR) NITROBENZENE (I,T)

. Waste code: U191  
. Waste name: 2-PICOLINE (OR) PYRIDINE, 2-METHYL-

. Waste code: U220  
. Waste name: BENZENE, METHYL- (OR) TOLUENE

. Waste code: U239  
. Waste name: BENZENE, DIMETHYL- (I,T) (OR) XYLENE (I)

MAP FINDINGS  
FOCUS MAP 10

Map ID	Site	Database(s)	EPA ID Number
--------	------	-------------	---------------

**SOFT SHEEN PRODUCTS INC (Continued)**

**1000393820**

Facility Has Received Notices of Violations:

Regulation violated: SR - 722.111  
 Area of violation: Generators - General  
 Date violation determined: 08/28/1991  
 Date achieved compliance: 10/31/1991  
 Violation lead agency: State  
 Enforcement action: VIOLATION NOTICE (VN)  
 Enforcement action date: 09/30/1991  
 Enf. disposition status: Not reported  
 Enf. disp. status date: Not reported  
 Enforcement lead agency: State  
 Proposed penalty amount: Not reported  
 Final penalty amount: Not reported  
 Paid penalty amount: Not reported

Evaluation Action Summary:

Evaluation date: 08/28/1991  
 Evaluation: COMPLIANCE EVALUATION INSPECTION ON-SITE  
 Area of violation: Generators - General  
 Date achieved compliance: 10/31/1991  
 Evaluation lead agency: State

FINDS:

Registry ID: 110000434496

Environmental Interest/Information System

ACES (Illinois - Agency Compliance And Enforcement System) is the Illinois EPA Project to facilitate the permitting operations

US EPA TRIS (Toxics Release Inventory System) contains information from facilities on the amounts of over 300 listed toxic chemicals that these facilities release directly to air, water, land, or that are transported off-site.

RCRAInfo is a national information system that supports the Resource Conservation and Recovery Act (RCRA) program through the tracking of events and activities related to facilities that generate, transport, and treat, store, or dispose of hazardous waste. RCRAInfo allows RCRA program staff to track the notification, permit, compliance, and corrective action activities required under RCRA.

217

**AKERS PACKAGING SER INC**  
**1037 E 87TH ST**  
**CHICAGO, IL 60619**

**IL UST U001141827**  
**N/A**

UST:

Facility ID: 2003066  
 Facility Status: CLOSED  
**Facility Type: INDUSTRIAL / MANUFACTURING**  
 Owner Id: U0000295  
 Owner Name: Akers Packaging Ser Inc  
 Owner Address: 1037 E 87Th St  
 Owner City,St,Zip: Chicago, IL 60619

Tank Number: 2

MAP FINDINGS  
FOCUS MAP 10

Map ID      Site      Database(s)      EPA ID Number

---

**AKERS PACKAGING SER INC (Continued)**

**U001141827**

**Tank Status:**      **Removed**  
 Tank Capacity:      20000  
 Tank Substance:      Not reported  
 Last Used Date:      6/1/1989  
 OSFM First Notify Date:      3/14/1986  
 Red Tag Issue Date:      Not reported  
 Install Date:      Not reported  
**Green Tag Decal:**      **Not reported**  
**Green Tag Issue Date:**      **Not reported**  
**Green Tag Expire Date:**      **Not reported**  
 Fee Due:      Not reported  
 Motor Fuel Permit Inspection Date:      Not reported  
 Motor Fuel Permit Expiration Date:      Not reported  
 MOTOR FUEL TYPE:      Not reported  
 Pending Nov:      N  
 IEMA:      Not reported  
 Equipment Type:      Not reported  
 Equipment:      Not reported  
 Last Passing Date:      Not reported  
 Test Expire Date:      Not reported

Tank Number:      3  
**Tank Status:**      **Removed**  
 Tank Capacity:      1000  
 Tank Substance:      Gasoline  
 Last Used Date:      6/1/1989  
 OSFM First Notify Date:      3/14/1986  
 Red Tag Issue Date:      Not reported  
 Install Date:      Not reported  
**Green Tag Decal:**      **Not reported**  
**Green Tag Issue Date:**      **Not reported**  
**Green Tag Expire Date:**      **Not reported**  
 Fee Due:      Not reported  
 Motor Fuel Permit Inspection Date:      Not reported  
 Motor Fuel Permit Expiration Date:      Not reported  
 MOTOR FUEL TYPE:      Not reported  
 Pending Nov:      N  
 IEMA:      Not reported  
 Equipment Type:      Not reported  
 Equipment:      Not reported  
 Last Passing Date:      Not reported  
 Test Expire Date:      Not reported

217

**AKERS PKG  
1037 E 87TH  
CHICAGO, IL 60691**

**RCRA-CESQG      1000462218  
ILD077028918**

RCRA-CESQG:  
 Date form received by agency: 11/27/1996  
 Facility name:      AKERS PKG  
 Facility address:      1037 E 87TH  
                                  CHICAGO, IL 60691  
 EPA ID:      ILD077028918  
 Contact:      JAMES BAGBY  
 Contact address:      1037 E 87TH  
                                  CHICAGO, IL 60619  
 Contact country:      US



MAP FINDINGS  
FOCUS MAP 10

Map ID      Site      Database(s)      EPA ID Number

**AKERS PKG (Continued)**

**1000462218**

Contact telephone: (312) 731-2900  
 Contact email: Not reported  
 EPA Region: 05  
 Land type: Facility is not located on Indian land. Additional information is not known.  
 Classification: Conditionally Exempt Small Quantity Generator  
 Description: Handler: generates 100 kg or less of hazardous waste per calendar month, and accumulates 1000 kg or less of hazardous waste at any time; or generates 1 kg or less of acutely hazardous waste per calendar month, and accumulates at any time: 1 kg or less of acutely hazardous waste; or 100 kg or less of any residue or contaminated soil, waste or other debris resulting from the cleanup of a spill, into or on any land or water, of acutely hazardous waste; or generates 100 kg or less of any residue or contaminated soil, waste or other debris resulting from the cleanup of a spill, into or on any land or water, of acutely hazardous waste during any calendar month, and accumulates at any time: 1 kg or less of acutely hazardous waste; or 100 kg or less of any residue or contaminated soil, waste or other debris resulting from the cleanup of a spill, into or on any land or water, of acutely hazardous waste

Owner/Operator Summary:

Owner/operator name: AKERS PKG SERVICE  
 Owner/operator address: Not reported  
 Not reported  
 Owner/operator country: Not reported  
 Owner/operator telephone: Not reported  
 Legal status: Private  
 Owner/Operator Type: Owner  
 Owner/Op start date: Not reported  
 Owner/Op end date: Not reported

Handler Activities Summary:

U.S. importer of hazardous waste: No  
 Mixed waste (haz. and radioactive): No  
 Recycler of hazardous waste: No  
 Transporter of hazardous waste: No  
 Treater, storer or disposer of HW: No  
 Underground injection activity: No  
 On-site burner exemption: No  
 Furnace exemption: No  
 Used oil fuel burner: No  
 Used oil processor: No  
 User oil refiner: No  
 Used oil fuel marketer to burner: No  
 Used oil Specification marketer: No  
 Used oil transfer facility: No  
 Used oil transporter: No

. Waste code: F001

. Waste name: THE FOLLOWING SPENT HALOGENATED SOLVENTS USED IN DEGREASING: TETRACHLOROETHYLENE, TRICHLOROETHYLENE, METHYLENE CHLORIDE, 1,1,1-TRICHLOROETHANE, CARBON TETRACHLORIDE AND CHLORINATED FLUOROCARBONS; ALL SPENT SOLVENT MIXTURES/BLENDS USED IN DEGREASING CONTAINING, BEFORE USE, A TOTAL OF TEN PERCENT OR MORE (BY VOLUME) OF ONE OR MORE OF THE ABOVE HALOGENATED SOLVENTS OR THOSE SOLVENTS LISTED IN F002, F004, AND F005; AND STILL BOTTOMS FROM THE RECOVERY OF THESE

MAP FINDINGS  
FOCUS MAP 10

Map ID	Site	Database(s)	EPA ID Number
--------	------	-------------	---------------

**AKERS PKG (Continued)**

**1000462218**

SPENT SOLVENTS AND SPENT SOLVENT MIXTURES.

Historical Generators:

Date form received by agency: 11/13/1990  
Site name: AKERS PKG  
Classification: Small Quantity Generator

Waste code: F001  
Waste name: THE FOLLOWING SPENT HALOGENATED SOLVENTS USED IN DEGREASING: TETRACHLOROETHYLENE, TRICHLORETHYLENE, METHYLENE CHLORIDE, 1,1,1-TRICHLOROETHANE, CARBON TETRACHLORIDE AND CHLORINATED FLUOROCARBONS; ALL SPENT SOLVENT MIXTURES/BLENDS USED IN DEGREASING CONTAINING, BEFORE USE, A TOTAL OF TEN PERCENT OR MORE (BY VOLUME) OF ONE OR MORE OF THE ABOVE HALOGENATED SOLVENTS OR THOSE SOLVENTS LISTED IN F002, F004, AND F005; AND STILL BOTTOMS FROM THE RECOVERY OF THESE SPENT SOLVENTS AND SPENT SOLVENT MIXTURES.

Violation Status: No violations found

Evaluation Action Summary:

Evaluation date: 11/27/1996  
Evaluation: COMPLIANCE ASSISTANCE VISIT  
Area of violation: Not reported  
Date achieved compliance: Not reported  
Evaluation lead agency: State

217

**SOFT SHEEN PRODUCTS INC**  
**1001 E 87TH ST**  
**CHICAGO, IL 60619**

**IL UST U001473628**  
**N/A**

UST:

Facility ID: 2032370  
Facility Status: CLOSED  
**Facility Type: INDUSTRIAL / MANUFACTURING**  
Owner Id: U0019708  
Owner Name: Soft Sheen Products Inc  
Owner Address: 1000 E 87Th St  
Owner City,St,Zip: Chicago, IL 60619

Tank Number: 1  
**Tank Status: Removed**  
Tank Capacity: 10000  
Tank Substance: Heating Oil  
Last Used Date: 4/3/1986  
OSFM First Notify Date: 8/5/1993  
Red Tag Issue Date: Not reported  
Install Date: Not reported  
**Green Tag Decal: Not reported**  
**Green Tag Issue Date: Not reported**  
**Green Tag Expire Date: Not reported**  
Fee Due: Not reported  
Motor Fuel Permit Inspection Date: Not reported  
Motor Fuel Permit Expiration Date: Not reported  
MOTOR FUEL TYPE: Not reported  
Pending Nov: N  
IEMA: Not reported  
Equipment Type: Not reported  
Equipment: Not reported

MAP FINDINGS  
FOCUS MAP 10

Map ID	Site	Database(s)	EPA ID Number
--------	------	-------------	---------------

**SOFT SHEEN PRODUCTS INC (Continued)**

**U001473628**

Last Passing Date:	Not reported
Test Expire Date:	Not reported
Tank Number:	2
<b>Tank Status:</b>	<b>Removed</b>
Tank Capacity:	10000
Tank Substance:	Heating Oil
Last Used Date:	4/3/1986
OSFM First Notify Date:	8/5/1993
Red Tag Issue Date:	Not reported
Install Date:	Not reported
<b>Green Tag Decal:</b>	<b>Not reported</b>
<b>Green Tag Issue Date:</b>	<b>Not reported</b>
<b>Green Tag Expire Date:</b>	<b>Not reported</b>
Fee Due:	Not reported
Motor Fuel Permit Inspection Date:	Not reported
Motor Fuel Permit Expiration Date:	Not reported
MOTOR FUEL TYPE:	Not reported
Pending Nov:	N
IEMA:	Not reported
Equipment Type:	Not reported
Equipment:	Not reported
Last Passing Date:	Not reported
Test Expire Date:	Not reported

217

**SOFT SHEEN PROD. INC.  
1001 EAST 87TH ST.  
CHICAGO, IL 60619**

**IL LUST 1001479584  
N/A**

LUST:

Incident Num:	932620
IL EPA Id:	0316445003
Product:	Used Oil
IEMA Date:	10/01/1993
Project Manager:	Lowder
Project Manager Phone:	(217) 785-5734
Email:	Mike.Lowder@illinois.gov
PRP Name:	Soft Sheen
PRP Contact:	Uriah Norman
PRP Address:	1000 East 87th St.
PRP City,St,Zip:	Chicago, IL 60619
PRP Phone:	Not reported
Site Classification:	Not reported
Section 57.5(g) Letter:	732
Date Section 57.5(g) Letter:	12/27/1994
Non LUST Determination Letter:	Not reported
20 Report Received:	10/25/1993
45 Report Received:	Not reported
<b>NFA/NFR Letter:</b>	<b>02/24/1994</b>
NFR Date Recorded:	Not reported

MAP FINDINGS  
FOCUS MAP 10

Map ID	Site	Database(s)	EPA ID Number
--------	------	-------------	---------------

218	<b>AVALON PLAZA, L.L.C. 1246 EAST 87TH STREET CHICAGO, IL 60619</b>	<b>IL ENG CONTROLS IL INST CONTROL IL SRP</b>	<b>S104491740 N/A</b>
-----	---	---	---------------------------

ENGINEERING CONTROLS:

Illinois Epa Id: 0316695080  
 NFR Letter: 09/19/2002  
 Date NFR Recorded: 10/25/2002  
 Comprehensive / Focused: Focused  
 Remediation Applicant Name: Joseph Much  
 RA Company: Not reported  
 RA Address: 1000 North Lake Shore Plaza  
 RA City,St,Zip: Chicago, IL 60611  
 Worker Caution: Yes  
 Acres: 2.26  
 Land Use: Industrial/Commercial  
 Ground Water Use Restriction: Yes  
 Highway Authority Agreement: No  
 Ordinance: No  
 Industrial - Commercial: Yes  
 Slab on Grade: No  
 BCT: No  
 Building Slab: No  
 Asphalt Used: Yes  
 Concrete Used: No  
 Clean Soil 3ft: No  
 Clean Soil 10ft: No  
 Alternate Barrier: No

IL INSTUTIONAL CONTROL:

Illinois EPA Id: 0316695080  
 NFR Letter: 09/19/2002  
 Date NFR Recorded: 10/25/2002  
 Comprehensive / Focused: Focused  
 Remediation Applicant Name: Joseph Much  
 RA Company: Not reported  
 RA Address: 1000 North Lake Shore Plaza  
 RA City,St,Zip: Chicago, IL 60611  
 Worker Caution: Yes  
 Acres: 2.26  
 Land Use: Industrial/Commercial  
 Ground Water Use Restriction: Yes  
 Highway Authority Agreement: No  
 Ordinance: No  
 Industrial - Commercial: Yes  
 Slab on Grade: No  
 BCT: No  
 Building Slab: No  
 Asphalt Used: Yes  
 Concrete Used: No  
 Clean Soil 3ft: No  
 Clean Soil 10ft: No  
 Alternate Barrier: No

SRP:

IL EPA Id: 0316695080  
 US EPA Id: Not reported  
 Longitude: -87.595053

MAP FINDINGS  
FOCUS MAP 10

Map ID Site Database(s) EPA ID Number

**AVALON PLAZA, L.L.C. (Continued)**

**S104491740**

Latitude: 41.737263  
 Contact Name: Joseph Much  
 Contact Address: 1000 Lake Shore Plaza  
 Contact City,St,Zip: Chicago, IL 60611  
 Contact Phone: (312) 642-1626  
 Date Enrolled: 06/28/2000  
 Point Of Contact: Robert Wayner  
 Consultant Company: Gabriel Environmental Services  
 Consultant Address: 1420 North Elston Avenue  
 Consultant City,St,Zip: Chicago, IL 60622  
 Consultant Phone: (773) 486-2123  
 Proj Mgr Assigned: Greg Dunn  
 Sec. 4 Letter Date: Not reported  
 Active: No  
 No Further Remediation Letter Dt: 09/19/2002  
 Remediation Applicant Co: Not reported  
 Effective: True  
 Remediation Applicant Name: Joseph Much  
 Remediation Applicant Company: Not reported  
 Remediation Applicant Address: 1000 North Lake Shore Plaza  
 Remediation Applicant City,St,Zip: Chicago, IL 60611  
 Illinois EPA: 0316695080  
 Site Name: Avalon Plaza, L.L.C.  
 NFR Letter: 2002-09-19  
 NFR Letter Date Recorded: 2002-10-25  
 Comprehensive/Focused: Focused  
 Worker Caution: Yes  
 Acres: 2.26  
 Land Use: Industrial/Commercial  
 Ground Water Use Restriction: Yes  
 Highway Authority Agreement: No  
 Ordinance: No  
 Industrial - Commercial: Yes  
 Slab on Grade: No  
 BCT: No  
 Building Slab: No  
 Asphalt Used: Yes  
 Concrete Used: No  
 Clean Soil 3ft: No  
 Clean Soil 10ft: No  
 Alternate Barrier: No

219 1130 EAST 87TH STREET BUILDING  
1130 EAST 87TH STREET  
CHICAGO, IL 60619

IL UST U003668568  
N/A

UST:

Facility ID: 2038680  
 Facility Status: EXEMPT  
**Facility Type: INDUSTRIAL / MANUFACTURING**  
 Owner Id: U0028508  
 Owner Name: Anderson Brenda L  
 Owner Address: P.O. Box 436811  
 Owner City,St,Zip: Chicago, IL 60643

Tank Number: 1  
**Tank Status: Exempt from registration**

MAP FINDINGS  
FOCUS MAP 10

Map ID	Site	Database(s)	EPA ID Number
--------	------	-------------	---------------

**1130 EAST 87TH STREET BUILDING (Continued)**

**U003668568**

Tank Capacity:	1000
Tank Substance:	Heating Oil
Last Used Date:	12/31/1973
OSFM First Notify Date:	4/20/1999
Red Tag Issue Date:	Not reported
Install Date:	Not reported
<b>Green Tag Decal:</b>	<b>Not reported</b>
<b>Green Tag Issue Date:</b>	<b>Not reported</b>
<b>Green Tag Expire Date:</b>	<b>Not reported</b>
Fee Due:	\$0.00
Motor Fuel Permit Inspection Date:	Not reported
Motor Fuel Permit Expiration Date:	Not reported
MOTOR FUEL TYPE:	Not reported
Pending Nov:	N
IEMA:	Not reported
Equipment Type:	Not reported
Equipment:	Not reported
Last Passing Date:	Not reported
Test Expire Date:	Not reported

220

EDR Hist Auto 1009072504  
N/A

**920 E 87TH ST  
CHICAGO, IL 60619**

EDR Historical Auto Stations:

Name:	JOHNSON S AUTO REPAIR & TOWING
Year:	2003
Type:	AUTOMOBILE REPAIR AND SERVICE
Name:	JOHNSONS AUTO REPAIR & TOWING
Year:	1999
Address:	920 E 87TH ST
Name:	JOHNSONS AUTO REPAIR & TOWING
Year:	2000
Address:	920 E 87TH ST
Name:	JOHNSON AUTO REPAIR
Year:	2001
Address:	920 E 87TH ST
Name:	JOHNSON AUTO REPAIR
Year:	2002
Address:	920 E 87TH ST
Name:	JOHNSON AUTO REPAIR
Year:	2003
Address:	920 E 87TH ST
Name:	JOHNSON AUTO REPAIR
Year:	2004
Address:	920 E 87TH ST
Name:	JOHNSON AUTO REPAIR
Year:	2009
Address:	920 E 87TH ST
Name:	JOHNSONS AUTO REPAIR

MAP FINDINGS  
FOCUS MAP 10

Map ID	Site	Database(s)	EPA ID Number
	<p><b>(Continued)</b></p> <p>Year: 2010 Address: 920 E 87TH ST</p> <p>Name: JOHNSON WESLEY DBA JOHNSONS AUTO RE Year: 2011 Address: 920 E 87TH ST</p> <p>Name: JOHNSON WESLEY DBA JOHNSONS AUTO RE Year: 2012 Address: 920 E 87TH ST</p>		1009072504
220	<p><b>A B C CLNRS INC</b> <b>910 E 87</b> <b>CHICAGO, IL</b></p> <p>EDR Historical Cleaners:</p> <p>Name: ABC CLNRS INC Year: 1981 Type: CLEANERS</p> <p>Name: A B C CLNRS INC Year: 1981 Type: DRAPERY AND CURTAIN CLEANERS</p>	EDR Hist Cleaner	1009185530 N/A
220	<p><b>CHATHAM 30 MIN CLEANER</b> <b>910 E 87TH ST</b> <b>CHICAGO, IL 60619</b></p> <p>RCRA-SQG:</p> <p>Date form received by agency: 04/06/1987 Facility name: CHATHAM 30 MIN CLEANER Facility address: 910 E 87TH ST CHICAGO, IL 60619</p> <p>EPA ID: ILD982063414 Contact: JAMES BELL Contact address: 910 E 87TH ST CHICAGO, IL 60619</p> <p>Contact country: US Contact telephone: (773) 994-7700 Contact email: Not reported EPA Region: 05 Land type: Private Classification: Small Small Quantity Generator Description: Handler: generates more than 100 and less than 1000 kg of hazardous waste during any calendar month and accumulates less than 6000 kg of hazardous waste at any time; or generates 100 kg or less of hazardous waste during any calendar month, and accumulates more than 1000 kg of hazardous waste at any time</p> <p>Owner/Operator Summary: Owner/operator name: NAME NOT REPORTED Owner/operator address: ADDRESS NOT REPORTED CITY NOT REPORTED, AK 99998</p> <p>Owner/operator country: Not reported Owner/operator telephone: (312) 555-1212 Legal status: Private</p>	RCRA-SQG FINDS	1000111062 ILD982063414

MAP FINDINGS  
FOCUS MAP 10

Map ID Site Database(s) EPA ID Number

**CHATHAM 30 MIN CLEANER (Continued)**

**1000111062**

Owner/Operator Type: Operator  
Owner/Op start date: Not reported  
Owner/Op end date: Not reported

Owner/operator name: BELL JAMES  
Owner/operator address: 910 E 87TH ST  
CHICAGO, IL 60619

Owner/operator country: Not reported  
Owner/operator telephone: (773) 994-7700

Legal status: Private  
Owner/Operator Type: Owner  
Owner/Op start date: Not reported  
Owner/Op end date: Not reported

Handler Activities Summary:

U.S. importer of hazardous waste: No  
Mixed waste (haz. and radioactive): No  
Recycler of hazardous waste: No  
Transporter of hazardous waste: No  
Treater, storer or disposer of HW: No  
Underground injection activity: No  
On-site burner exemption: No  
Furnace exemption: No  
Used oil fuel burner: No  
Used oil processor: No  
User oil refiner: No  
Used oil fuel marketer to burner: No  
Used oil Specification marketer: No  
Used oil transfer facility: No  
Used oil transporter: No

. Waste code: D000  
. Waste name: Not Defined

. Waste code: D039  
. Waste name: TETRACHLOROETHYLENE

. Waste code: F002  
. Waste name: THE FOLLOWING SPENT HALOGENATED SOLVENTS: TETRACHLOROETHYLENE, METHYLENE CHLORIDE, TRICHLOROETHYLENE, 1,1,1-TRICHLOROETHANE, CHLOROBENZENE, 1,1,2-TRICHLORO-1,2,2-TRIFLUOROETHANE, ORTHO-DICHLOROBENZENE, TRICHLOROFLUOROMETHANE, AND 1,1,2, TRICHLOROETHANE; ALL SPENT SOLVENT MIXTURES/BLENDS CONTAINING, BEFORE USE, A TOTAL OF TEN PERCENT OR MORE (BY VOLUME) OF ONE OR MORE OF THE ABOVE HALOGENATED SOLVENTS OR THOSE SOLVENTS LISTED IN F001, F004, AND F005; AND STILL BOTTOMS FROM THE RECOVERY OF THESE SPENT SOLVENTS AND SPENT SOLVENT MIXTURES.

Violation Status: No violations found

Evaluation Action Summary:

Evaluation date: 03/21/1997  
Evaluation: COMPLIANCE ASSISTANCE VISIT  
Area of violation: Not reported  
Date achieved compliance: Not reported  
Evaluation lead agency: State



MAP FINDINGS  
FOCUS MAP 10

Map ID	Site	Database(s)	EPA ID Number
--------	------	-------------	---------------

**CHATHAM 30 MIN CLEANER (Continued)**

**1000111062**

FINDS:

Registry ID: 110005860210

Environmental Interest/Information System

ACES (Illinois - Agency Compliance And Enforcement System) is the Illinois EPA Project to facilitate the permitting operations

RCRAInfo is a national information system that supports the Resource Conservation and Recovery Act (RCRA) program through the tracking of events and activities related to facilities that generate, transport, and treat, store, or dispose of hazardous waste. RCRAInfo allows RCRA program staff to track the notification, permit, compliance, and corrective action activities required under RCRA.

220

**910 E 87TH ST  
CHICAGO, IL 60619**

**EDR Hist Cleaner 1015105219  
N/A**

EDR Historical Cleaners:

Name: CHATHAM 30 MINUTE CLEANERS  
Year: 2001  
Address: 910 E 87TH ST

Name: CHATHAM 30 MINUTE CLEANERS  
Year: 2002  
Address: 910 E 87TH ST

Name: CHATHAM 30 MINUTE CLEANERS  
Year: 2003  
Address: 910 E 87TH ST

Name: CHATHAM 30 MINUTE CLEANERS  
Year: 2010  
Address: 910 E 87TH ST

Name: CHATHAM 30 MINUTE CLEANERS  
Year: 2011  
Address: 910 E 87TH ST

Name: CHATHAM 30 MINUTE CLEANERS  
Year: 2012  
Address: 910 E 87TH ST

221

**STUART HOOPER COMPANY  
8757 S GREENWOOD  
CHICAGO, IL 60619**

**IL UST U001141799  
N/A**

UST:

Facility ID: 2030731  
Facility Status: CLOSED  
**Facility Type: NONE**  
Owner Id: U0020147  
Owner Name: 8757 Building (In Land Trust)  
Owner Address: 8757 S Greenwood

MAP FINDINGS  
FOCUS MAP 10

Map ID Site Database(s) EPA ID Number

**STUART HOOPER COMPANY (Continued)**

**U001141799**

Owner City,St,Zip: Chicago, IL 60619

Tank Number: 1

**Tank Status: Exempt from registration**

Tank Capacity: 1000

Tank Substance: Heating Oil

Last Used Date: 1/1/1960

OSFM First Notify Date: 6/30/1992

Red Tag Issue Date: Not reported

Install Date: Not reported

**Green Tag Decal: Not reported**

**Green Tag Issue Date: Not reported**

**Green Tag Expire Date: Not reported**

Fee Due: Not reported

Motor Fuel Permit Inspection Date: Not reported

Motor Fuel Permit Expiration Date: Not reported

MOTOR FUEL TYPE: Not reported

Pending Nov: N

IEMA: Not reported

Equipment Type: Not reported

Equipment: Not reported

Last Passing Date: Not reported

Test Expire Date: Not reported

Tank Number: 2

**Tank Status: Removed**

Tank Capacity: 2000

Tank Substance: Heating Oil

Last Used Date: 11/1/1977

OSFM First Notify Date: 6/30/1992

Red Tag Issue Date: Not reported

Install Date: Not reported

**Green Tag Decal: Not reported**

**Green Tag Issue Date: Not reported**

**Green Tag Expire Date: Not reported**

Fee Due: Not reported

Motor Fuel Permit Inspection Date: Not reported

Motor Fuel Permit Expiration Date: Not reported

MOTOR FUEL TYPE: Not reported

Pending Nov: N

IEMA: Not reported

Equipment Type: Not reported

Equipment: Not reported

Last Passing Date: Not reported

Test Expire Date: Not reported

221

**S-H GRAPHICS LLC  
8757 S GREENWOOD  
CHICAGO, IL 60619**

**RCRA-SQG 1000156324  
FINDS ILD005140330  
IL AIRS  
IL BOL**

RCRA-SQG:  
Date form received by agency: 10/20/1986  
Facility name: STUART HOOPER BUSINESS FORMS  
Facility address: 8757 S GREENWOOD AV  
CHICAGO, IL 60619  
EPA ID: ILD005140330

MAP FINDINGS  
FOCUS MAP 10

Map ID Site Database(s) EPA ID Number

**S-H GRAPHICS LLC (Continued)**

**1000156324**

Contact: TOM HALLUM  
 Contact address: 8757 S GREENWOOD AV  
 CHICAGO, IL 60619  
 Contact country: US  
 Contact telephone: (312) 374-8900  
 Contact email: Not reported  
 EPA Region: 05  
 Classification: Small Small Quantity Generator  
 Description: Handler: generates more than 100 and less than 1000 kg of hazardous waste during any calendar month and accumulates less than 6000 kg of hazardous waste at any time; or generates 100 kg or less of hazardous waste during any calendar month, and accumulates more than 1000 kg of hazardous waste at any time

Owner/Operator Summary:

Owner/operator name: NAME NOT REPORTED  
 Owner/operator address: ADDRESS NOT REPORTED  
 CITY NOT REPORTED, AK 99998  
 Owner/operator country: Not reported  
 Owner/operator telephone: (312) 555-1212  
 Legal status: Private  
 Owner/Operator Type: Operator  
 Owner/Op start date: Not reported  
 Owner/Op end date: Not reported

Owner/operator name: STUART HOOPER CO  
 Owner/operator address: ADDRESS NOT REPORTED  
 CITY NOT REPORTED, AK 99998  
 Owner/operator country: Not reported  
 Owner/operator telephone: (312) 555-1212  
 Legal status: Private  
 Owner/Operator Type: Owner  
 Owner/Op start date: Not reported  
 Owner/Op end date: Not reported

Handler Activities Summary:

U.S. importer of hazardous waste: No  
 Mixed waste (haz. and radioactive): No  
 Recycler of hazardous waste: No  
 Transporter of hazardous waste: No  
 Treater, storer or disposer of HW: No  
 Underground injection activity: No  
 On-site burner exemption: No  
 Furnace exemption: No  
 Used oil fuel burner: No  
 Used oil processor: No  
 User oil refiner: No  
 Used oil fuel marketer to burner: No  
 Used oil Specification marketer: No  
 Used oil transfer facility: No  
 Used oil transporter: No

. Waste code: D001  
 . Waste name: IGNITABLE WASTE  
 . Waste code: K086

MAP FINDINGS  
FOCUS MAP 10

Map ID Site Database(s) EPA ID Number

---

**S-H GRAPHICS LLC (Continued)**

**1000156324**

Waste name: SOLVENT WASHES AND SLUDGES, CAUSTIC WASHES AND SLUDGES, OR WATER WASHES AND SLUDGES FROM CLEANING TUBS AND EQUIPMENT USED IN THE FORMULATION OF INK FROM PIGMENTS, DRIERS, SOAPS, AND STABILIZERS CONTAINING CHROMIUM AND LEAD.

Violation Status: No violations found

**FINDS:**

Registry ID: 110001818659

**Environmental Interest/Information System**

AFS (Aerometric Information Retrieval System (AIRS) Facility Subsystem) replaces the former Compliance Data System (CDS), the National Emission Data System (NEDS), and the Storage and Retrieval of Aerometric Data (SAROAD). AIRS is the national repository for information concerning airborne pollution in the United States. AFS is used to track emissions and compliance data from industrial plants. AFS data are utilized by states to prepare State Implementation Plans to comply with regulatory programs and by EPA as an input for the estimation of total national emissions. AFS is undergoing a major redesign to support facility operating permits required under Title V of the Clean Air Act.

ACES (Illinois - Agency Compliance And Enforcement System) is the Illinois EPA Project to facilitate the permitting operations

RCRAInfo is a national information system that supports the Resource Conservation and Recovery Act (RCRA) program through the tracking of events and activities related to facilities that generate, transport, and treat, store, or dispose of hazardous waste. RCRAInfo allows RCRA program staff to track the notification, permit, compliance, and corrective action activities required under RCRA.

**AIR MINOR**

**IL AIRS:**

Facility ID: 11898  
ID Number: 031600FPM  
Year: Not reported  
Contact Name: Not reported  
Contact Title: Not reported  
Contact Tele: Not reported  
Contact Extention: Not reported  
Contact EMail: Not reported  
Contact Fax: Not reported  
Cease Operation Date: 9/24/2001  
SIC Code: 2752  
Address Type Code: LOC

**BOL:**

Site Id: 170000057453  
Inv Num: 0316690003  
Interest Name: 8757 Bldg Trust  
Interest Type: BOL  
Media Code: LAND

MAP FINDINGS  
FOCUS MAP 10

Map ID	Site	Database(s)	EPA ID Number
221	<b>8757 BUILDING TRUST</b> <b>8757 SOUTH GREENWOOD AVE.</b> <b>CHICAGO, IL 60619</b>	IL LUST	S104529550 N/A
	LUST: Incident Num: 990658 IL EPA Id: 0316690003 Product: Other Petroleum IEMA Date: 03/19/1999 Project Manager: Jones Project Manager Phone: (217) 524-1253 Email: Steve.Jones@illinois.gov PRP Name: 8757 Building Trust PRP Contact: Timothy Braekey PRP Address: 8200 West 185th St. PRP City,St,Zip: Tinley Park, IL 60477 PRP Phone: 7084443901 Site Classification: Not reported Section 57.5(g) Letter: 732 Date Section 57.5(g) Letter: 05/24/1999 Non LUST Determination Letter: Not reported 20 Report Received: Not reported 45 Report Received: Not reported <b>NFA/NFR Letter: Not reported</b> NFR Date Recorded: Not reported		
221	<b>PUREX CORP</b> <b>8825 S GREENWOOD AVE</b> <b>CHICAGO, IL 60619</b>	RCRA NonGen / NLR FINDS	1000225551 ILD005135132
	RCRA NonGen / NLR: Date form received by agency:08/18/1980 Facility name: PUREX CORP Facility address: 8825 S GREENWOOD AVE CHICAGO, IL 60619 EPA ID: ILD005135132 Mailing address: 8825 SOUTH GREENWOOD AVE CHICAGO, IL 60619 Contact: WILLIAM FISHER Contact address: 8825 SOUTH GREENWOOD AVE CHICAGO, IL 60619 Contact country: US Contact telephone: (312) 221-0900 Contact email: Not reported EPA Region: 05 Classification: Non-Generator Description: Handler: Non-Generators do not presently generate hazardous waste		
	Owner/Operator Summary: Owner/operator name: NAME NOT REPORTED Owner/operator address: ADDRESS NOT REPORTED CITY NOT REPORTED, AK 99998 Owner/operator country: Not reported Owner/operator telephone: (312) 555-1212 Legal status: Private Owner/Operator Type: Operator Owner/Op start date: Not reported Owner/Op end date: Not reported		

MAP FINDINGS  
FOCUS MAP 10

Map ID	Site	Database(s)	EPA ID Number
--------	------	-------------	---------------

**PUREX CORP (Continued)**

**1000225551**

Owner/operator name: PUREX INDUSTRIES INC  
 Owner/operator address: ADDRESS NOT REPORTED  
 CITY NOT REPORTED, AK 99998  
 Owner/operator country: Not reported  
 Owner/operator telephone: (312) 555-1212  
 Legal status: Private  
 Owner/Operator Type: Owner  
 Owner/Op start date: Not reported  
 Owner/Op end date: Not reported

Handler Activities Summary:

U.S. importer of hazardous waste: No  
 Mixed waste (haz. and radioactive): No  
 Recycler of hazardous waste: No  
 Transporter of hazardous waste: No  
 Treater, storer or disposer of HW: No  
 Underground injection activity: No  
 On-site burner exemption: No  
 Furnace exemption: No  
 Used oil fuel burner: No  
 Used oil processor: No  
 User oil refiner: No  
 Used oil fuel marketer to burner: No  
 Used oil Specification marketer: No  
 Used oil transfer facility: No  
 Used oil transporter: No

. Waste code: D003  
 . Waste name: REACTIVE WASTE

Violation Status: No violations found

FINDS:

Registry ID: 110001812183

Environmental Interest/Information System

RCRAInfo is a national information system that supports the Resource Conservation and Recovery Act (RCRA) program through the tracking of events and activities related to facilities that generate, transport, and treat, store, or dispose of hazardous waste. RCRAInfo allows RCRA program staff to track the notification, permit, compliance, and corrective action activities required under RCRA.

221

**SCR TRANSPORTATION  
8801 S GREENWOOD  
CHICAGO, IL 60619**

**RCRA-SQG 1007989597  
ILR000133538**

RCRA-SQG:

Date form received by agency: 02/04/2005  
 Facility name: SCR TRANSPORTATION  
 Facility address: 8801 S GREENWOOD  
 CHICAGO, IL 60619  
 EPA ID: ILR000133538  
 Contact: ENV COOR  
 Contact address: Not reported  
 Not reported

MAP FINDINGS  
FOCUS MAP 10

Map ID Site Database(s) EPA ID Number

**SCR TRANSPORTATION (Continued)**

**1007989597**

Contact country: US  
 Contact telephone: (217) 555-1212  
 Contact email: Not reported  
 EPA Region: 05  
 Classification: Small Small Quantity Generator  
 Description: Handler: generates more than 100 and less than 1000 kg of hazardous waste during any calendar month and accumulates less than 6000 kg of hazardous waste at any time; or generates 100 kg or less of hazardous waste during any calendar month, and accumulates more than 1000 kg of hazardous waste at any time

Owner/Operator Summary:

Owner/operator name: DALE PERAZZ  
 Owner/operator address: Not reported  
 Not reported  
 Owner/operator country: US  
 Owner/operator telephone: Not reported  
 Legal status: Private  
 Owner/Operator Type: Operator  
 Owner/Op start date: 03/24/2004  
 Owner/Op end date: Not reported

Owner/operator name: STAN RAKESTRAW  
 Owner/operator address: Not reported  
 Not reported  
 Owner/operator country: US  
 Owner/operator telephone: Not reported  
 Legal status: Private  
 Owner/Operator Type: Owner  
 Owner/Op start date: 06/06/1986  
 Owner/Op end date: Not reported

Handler Activities Summary:

U.S. importer of hazardous waste: No  
 Mixed waste (haz. and radioactive): No  
 Recycler of hazardous waste: No  
 Transporter of hazardous waste: No  
 Treater, storer or disposer of HW: No  
 Underground injection activity: No  
 On-site burner exemption: No  
 Furnace exemption: No  
 Used oil fuel burner: No  
 Used oil processor: No  
 User oil refiner: No  
 Used oil fuel marketer to burner: No  
 Used oil Specification marketer: No  
 Used oil transfer facility: No  
 Used oil transporter: No

. Waste code: D001  
 . Waste name: IGNITABLE WASTE

Violation Status: No violations found

MAP FINDINGS  
FOCUS MAP 10

Map ID	Site	Database(s)	EPA ID Number
221	<b>DIAL CORP</b> <b>8825 S GREENWOOD AVE</b> <b>CHICAGO, IL 60619</b>	<b>IL UST</b> <b>IL BOL</b>	<b>U000865112</b> <b>N/A</b>
	UST: Facility ID: 2024186 Facility Status: CLOSED <b>Facility Type: NONE</b> Owner Id: U0004059 Owner Name: Dial Corp Owner Address: 1850 N Central Owner City,St,Zip: Phoenix, AZ 85077		
	Tank Number: 1 <b>Tank Status: Removed</b> Tank Capacity: 1200 Tank Substance: Diesel Fuel Last Used Date: 6/1/1982 OSFM First Notify Date: 5/29/1987 Red Tag Issue Date: Not reported Install Date: Not reported <b>Green Tag Decal: Not reported</b> <b>Green Tag Issue Date: Not reported</b> <b>Green Tag Expire Date: Not reported</b> Fee Due: \$0.00 Motor Fuel Permit Inspection Date: Not reported Motor Fuel Permit Expiration Date: Not reported MOTOR FUEL TYPE: Not reported Pending Nov: N IEMA: Not reported Equipment Type: Not reported Equipment: Not reported Last Passing Date: Not reported Test Expire Date: Not reported		
	Tank Number: 2 <b>Tank Status: Removed</b> Tank Capacity: 1200 Tank Substance: Diesel Fuel Last Used Date: 6/1/1982 OSFM First Notify Date: 5/29/1987 Red Tag Issue Date: Not reported Install Date: Not reported <b>Green Tag Decal: Not reported</b> <b>Green Tag Issue Date: Not reported</b> <b>Green Tag Expire Date: Not reported</b> Fee Due: \$0.00 Motor Fuel Permit Inspection Date: Not reported Motor Fuel Permit Expiration Date: Not reported MOTOR FUEL TYPE: Not reported Pending Nov: N IEMA: Not reported Equipment Type: Not reported Equipment: Not reported Last Passing Date: Not reported Test Expire Date: Not reported		



MAP FINDINGS  
FOCUS MAP 10

Map ID	Site	Database(s)	EPA ID Number
	<b>DIAL CORP (Continued)</b>		<b>U000865112</b>
	BOL: Site Id: 170000175085 Inv Num: 0316445012 Interest Name: Dial Corp Interest Type: BOL Media Code: LAND		
<b>221</b>	<b>CONSTRUCTION SITE</b> <b>8847 S. GREENWOOD AVE.</b> <b>CHICAGO, IL 60619</b>	<b>IL UST</b>	<b>U004223329</b> <b>N/A</b>
	UST: Facility ID: 2045609 Facility Status: EXEMPT <b>Facility Type: COMMERCIAL / RETAIL</b> Owner Id: U0037289 Owner Name: SCR Medical Transportation Owner Address: 8801 S. Greenwood Ave. Owner City,St,Zip: Chicago, IL 60619  Tank Number: 1 <b>Tank Status: Exempt from registration</b> Tank Capacity: 2000 Tank Substance: Diesel Fuel Last Used Date: 12/31/1973 OSFM First Notify Date: 7/22/2014 Red Tag Issue Date: Not reported Install Date: Not reported <b>Green Tag Decal: Not reported</b> <b>Green Tag Issue Date: Not reported</b> <b>Green Tag Expire Date: Not reported</b> Fee Due: Not reported Motor Fuel Permit Inspection Date: Not reported Motor Fuel Permit Expiration Date: Not reported MOTOR FUEL TYPE: Not reported Pending Nov: N IEMA: 14-0640 Equipment Type: Not reported Equipment: Not reported Last Passing Date: Not reported Test Expire Date: Not reported		
<b>221</b>	<b>SCR MEDICAL TRANSPORTATION, INC.</b> <b>8847 SOUTH GREENWOOD AVENUE</b> <b>CHICAGO, IL 60606</b>	<b>IL LUST</b> <b>IL SPILLS</b>	<b>S117322676</b> <b>N/A</b>
	LUST: Incident Num: 20140640 IL EPA Id: 0316287065 Product: Diesel IEMA Date: 06/06/2014 Project Manager: Hawbaker Project Manager Phone: (217) 782-5713 Email: Carol.Hawbaker@illinois.gov PRP Name: Not reported PRP Contact: Not reported		

MAP FINDINGS  
FOCUS MAP 10

Map ID	Site	Database(s)	EPA ID Number
--------	------	-------------	---------------

**SCR MEDICAL TRANSPORTATION, INC. (Continued)**

**S117322676**

PRP Address: Not reported  
 PRP City,St,Zip: Not reported  
 PRP Phone: Not reported  
 Site Classification: Not reported  
 Section 57.5(g) Letter: 734  
 Date Section 57.5(g) Letter: Not reported  
 Non LUST Determination Letter: Not reported  
 20 Report Received: 07/21/2014  
 45 Report Received: 08/05/2014  
**NFA/NFR Letter: 10/28/2014**  
 NFR Date Recorded: 12/02/2014

**SPILLS:**

Incident ID: 20140640  
 Incident Date: 05/29/2014  
 Date Received: Not reported  
 Lust Ind: Yes  
 Facility Address: 8847 S. GREENWOOD AVE,  
 Facility City: CHICAGO  
 PRP Name: Unknown  
 AC: Not reported  
 Source Table: dbo\_tbl\_CONSTRUCTION101

221

**GREENWOOD AVE (FORMER)  
 8849-8859 S GREENWOOD AVE  
 CHICAGO, IL 60606**

**RCRA NonGen / NLR**

**1010563691  
 ILR000150995**

**RCRA NonGen / NLR:**

Date form received by agency: 07/21/2009  
 Facility name: GREENWOOD AVE (FORMER)  
 Facility address: 8849-8859 S GREENWOOD AVE  
 CHICAGO, IL 60606  
 EPA ID: ILR000150995  
 Contact: Not reported  
 Contact address: Not reported  
 Contact country: US  
 Contact telephone: Not reported  
 Contact email: Not reported  
 EPA Region: 05  
 Land type: Private  
 Classification: Non-Generator  
 Description: Handler: Non-Generators do not presently generate hazardous waste

**Owner/Operator Summary:**

Owner/operator name: UNITED FRONT  
 Owner/operator address: Not reported  
 Owner/operator country: Not reported  
 Owner/operator telephone: Not reported  
 Legal status: Private  
 Owner/Operator Type: Owner  
 Owner/Op start date: 09/01/2003  
 Owner/Op end date: Not reported  
 Owner/operator name: USEPA  
 Owner/operator address: Not reported

MAP FINDINGS  
FOCUS MAP 10

Map ID      Site      Database(s)      EPA ID Number

---

**GREENWOOD AVE (FORMER) (Continued)**

**1010563691**

Owner/operator country:      Not reported  
Owner/operator telephone:      Not reported  
Legal status:      Federal  
Owner/Operator Type:      Operator  
Owner/Op start date:      11/29/2007  
Owner/Op end date:      Not reported

Handler Activities Summary:

U.S. importer of hazardous waste:      No  
Mixed waste (haz. and radioactive):      No  
Recycler of hazardous waste:      No  
Transporter of hazardous waste:      No  
Treater, storer or disposer of HW:      No  
Underground injection activity:      No  
On-site burner exemption:      No  
Furnace exemption:      No  
Used oil fuel burner:      No  
Used oil processor:      No  
User oil refiner:      No  
Used oil fuel marketer to burner:      No  
Used oil Specification marketer:      No  
Used oil transfer facility:      No  
Used oil transporter:      No

Historical Generators:

Date form received by agency: 12/14/2007  
Site name:      GREENWOOD AVE  
Classification:      Large Quantity Generator

. Waste code:      D001  
. Waste name:      IGNITABLE WASTE  
  
. Waste code:      D002  
. Waste name:      CORROSIVE WASTE  
  
. Waste code:      D007  
. Waste name:      CHROMIUM

Violation Status:      No violations found

Evaluation Action Summary:

Evaluation date:      06/23/2009  
Evaluation:      COMPLIANCE EVALUATION INSPECTION ON-SITE  
Area of violation:      Not reported  
Date achieved compliance:      Not reported  
Evaluation lead agency:      EPA

MAP FINDINGS  
FOCUS MAP 10

Map ID	Site	Database(s)	EPA ID Number
--------	------	-------------	---------------

221	<b>SOUTH GREENWOOD AVENUE SITE 8849-59 SOUTH GREENWOOD AVENUE CHICAGO, IL 60619</b>	<b>CERCLIS PRP</b>	<b>1010417206 ILN000510239</b>
-----	---	------------------------	------------------------------------

CERCLIS:

Site ID:	0510239
EPA ID:	ILN000510239
Facility County:	COOK
Short Name:	SOUTH GREENWOOD AVENUE SI
Congressional District:	01
IFMS ID:	B5KT
SMSA Number:	Not reported
USGC Hydro Unit:	Not reported
Federal Facility:	Not a Federal Facility
DMNSN Number:	0.00000
Site Orphan Flag:	Not reported
RCRA ID:	Not reported
USGS Quadrangle:	Not reported
Site Init By Prog:	R
NFRAP Flag:	Not reported
Parent ID:	Not reported
RST Code:	Not reported
EPA Region:	05
Classification:	Not reported
Site Settings Code:	Not reported
NPL Status:	Not on the NPL
DMNSN Unit Code:	Not reported
RBAC Code:	Not reported
RResp Fed Agency Code:	Not reported
Non NPL Status:	Removal Only Site (No Site Assessment Work Needed)
Non NPL Status Date:	08/20/07
Site Fips Code:	17031
CC Concurrence Date:	/ /
CC Concurrence FY:	Not reported
Alias EPA ID:	Not reported
Site FUDS Flag:	Not reported

CERCLIS Site Contact Name(s):

Contact ID:	5272794.00000
Contact Name:	MIKE RIBORDY
Contact Tel:	(312) 886-4592
Contact Title:	On-Scene Coordinator (OSC)
Contact Email:	Not reported

Alias Comments: Not reported

Site Description: The site consists of an abandoned single story manufacturing facility in a dilapidated state. The yard area to the rear of the facility is unsecured. A loading dock area at the rear of the building contained approximately 30-55 gal. drums. This area is secured by a chain link fence with a locked gate. An unsecured cinder block structure located immediately adjacent to the loading dock fence contained several 5-gal. pails and numerous sm. misc. containers.

CERCLIS Assessment History:

Action Code:	001
Action:	Notice Letters Issued
Date Started:	/ /
Date Completed:	11/08/07
Priority Level:	Not reported

MAP FINDINGS  
FOCUS MAP 10

Map ID      Site      Database(s)      EPA ID Number

---

**SOUTH GREENWOOD AVENUE SITE (Continued)**

**1010417206**

Operable Unit:            SITEWIDE  
Primary Responsibility:    Federal Enforcement  
Planning Status:          Not reported  
Urgency Indicator:        Not reported  
Action Anomaly:          Not reported

For detailed financial records, contact EDR for a Site Report.:

Action Code:            001  
Action:                    REMOVAL  
Date Started:            11/29/07  
Date Completed:         12/26/07  
Priority Level:            Cleaned up  
Operable Unit:            SITEWIDE  
Primary Responsibility:    EPA Fund-Financed  
Planning Status:          Primary  
Urgency Indicator:        Time Critical  
Action Anomaly:          Not reported

For detailed financial records, contact EDR for a Site Report.:

Action Code:            001  
Action:                    NON-NATIONAL PRIORITIES LIST POTENTIALLY RESPONSIBLE PARTY SEARCH  
Date Started:            11/08/07  
Date Completed:         07/08/10  
Priority Level:            Not reported  
Operable Unit:            SITEWIDE  
Primary Responsibility:    EPA In-House  
Planning Status:          Not reported  
Urgency Indicator:        Not reported  
Action Anomaly:          Not reported

For detailed financial records, contact EDR for a Site Report.:

Action Code:            001  
Action:                    ADMINISTRATIVE RECORDS  
Date Started:            01/09/08  
Date Completed:         07/08/10  
Priority Level:            Not reported  
Operable Unit:            SITEWIDE  
Primary Responsibility:    Federal Enforcement  
Planning Status:          Not reported  
Urgency Indicator:        Not reported  
Action Anomaly:          Not reported

For detailed financial records, contact EDR for a Site Report.:

[Click this hyperlink](#) while viewing on your computer to access  
116 additional US CERCLIS Financial: record(s) in the EDR Site Report.

PRP:  
PRP name:                CHARLES E. KOEN  
                                 UNITED FRONT, INC.

MAP FINDINGS  
FOCUS MAP 10

Map ID	Site	Database(s)	EPA ID Number
221	<b>S&amp;R REAL ESTATE DEVELOPMENT LLC</b> <b>8900 SOUTH GREENWOOD AVENUE</b> <b>CHICAGO, IL 60619</b>	IL SRP	S109027394 N/A
	SRP: IL EPA Id: 0316455019 US EPA Id: Not reported Longitude: -87.598584 Latitude: 41.732113 Contact Name: Michael Spellman Contact Address: 14207 South 85th Avenue Contact City,St,Zip: Orland Park, IL 60462 Contact Phone: (708) 364-9392 Date Enrolled: 04/03/2008 Point Of Contact: Not reported Consultant Company: Not reported Consultant Address: Not reported Consultant City,St,Zip: Not reported Consultant Phone: Not reported Proj Mgr Assigned: Tammy Smith Sec. 4 Letter Date: Not reported Active: No No Further Remediation Letter Dt: Not reported Remediation Applicant Co: S&R Real Estate Development LLC Effective: False Remediation Applicant Name: Not reported Remediation Applicant Company: Not reported Remediation Applicant Address: Not reported Remediation Applicant City,St,Zip: Not reported Illinois EPA: Not reported Site Name: Not reported NFR Letter: Not reported NFR Letter Date Recorded: Not reported Comprehensive/Focused: Not reported Worker Caution: Not reported Acres: Not reported Land Use: Not reported Ground Water Use Restriction: Not reported Highway Authority Agreement: Not reported Ordinance: Not reported Industrial - Commercial: Not reported Slab on Grade: Not reported BCT: Not reported Building Slab: Not reported Asphalt Used: Not reported Concrete Used: Not reported Clean Soil 3ft: Not reported Clean Soil 10ft: Not reported Alternate Barrier: Not reported		

MAP FINDINGS  
FOCUS MAP 10

Map ID	Site	Database(s)	EPA ID Number
221	<b>AMERICAN TOWERGREENWOOD TANK# 1-295</b> <b>8912 SOUTH GREENWOOD AVENUE</b> <b>CHICAGO, IL 60619</b>  AST: Occupancy Number: 001-CS-059 Occupant Type: 059 - ABOVE GROUND BULK STORAGE Section Number: CS Property Owner Name: AMERICAN TOWERGREENWOOD AVE. Type: TANK - ABOVE GROUND BULK GENERATO	IL AST	A100387027 N/A
222	<b>SOFT SHEEN PRODUCT INC</b> <b>8822 S DOBSON</b> <b>CHICAGO, IL 60619</b>  RCRA-SQG: Date form received by agency: 06/12/1986 Facility name: SOFT SHEEN PRODUCT INC Facility address: 8822 S DOBSON CHICAGO, IL 60619  EPA ID: ILD981201445 Contact: CHARLOTTE STORY Contact address: 8822 S DOBSON CHICAGO, IL 60619  Contact country: US Contact telephone: (312) 978-0700 Contact email: Not reported EPA Region: 05 Classification: Small Small Quantity Generator Description: Handler: generates more than 100 and less than 1000 kg of hazardous waste during any calendar month and accumulates less than 6000 kg of hazardous waste at any time; or generates 100 kg or less of hazardous waste during any calendar month, and accumulates more than 1000 kg of hazardous waste at any time  Owner/Operator Summary: Owner/operator name: NAME NOT REPORTED Owner/operator address: ADDRESS NOT REPORTED CITY NOT REPORTED, AK 99998  Owner/operator country: Not reported Owner/operator telephone: (312) 555-1212 Legal status: Private Owner/Operator Type: Operator Owner/Op start date: Not reported Owner/Op end date: Not reported  Owner/operator name: SOFT SHEEN PRODUCT INC Owner/operator address: ADDRESS NOT REPORTED CITY NOT REPORTED, AK 99998  Owner/operator country: Not reported Owner/operator telephone: (312) 555-1212 Legal status: Private Owner/Operator Type: Owner Owner/Op start date: Not reported Owner/Op end date: Not reported  Handler Activities Summary: U.S. importer of hazardous waste: No Mixed waste (haz. and radioactive): No	RCRA-SQG FINDS	1000393821 ILD981201445

MAP FINDINGS  
FOCUS MAP 10

Map ID	Site	Database(s)	EPA ID Number
--------	------	-------------	---------------

**SOFT SHEEN PRODUCT INC (Continued)**

**1000393821**

Recycler of hazardous waste: No  
 Transporter of hazardous waste: No  
 Treater, storer or disposer of HW: No  
 Underground injection activity: No  
 On-site burner exemption: No  
 Furnace exemption: No  
 Used oil fuel burner: No  
 Used oil processor: No  
 User oil refiner: No  
 Used oil fuel marketer to burner: No  
 Used oil Specification marketer: No  
 Used oil transfer facility: No  
 Used oil transporter: No

. Waste code: F001  
 . Waste name: THE FOLLOWING SPENT HALOGENATED SOLVENTS USED IN DEGREASING: TETRACHLOROETHYLENE, TRICHLOROETHYLENE, METHYLENE CHLORIDE, 1,1,1-TRICHLOROETHANE, CARBON TETRACHLORIDE AND CHLORINATED FLUOROCARBONS; ALL SPENT SOLVENT MIXTURES/BLENDS USED IN DEGREASING CONTAINING, BEFORE USE, A TOTAL OF TEN PERCENT OR MORE (BY VOLUME) OF ONE OR MORE OF THE ABOVE HALOGENATED SOLVENTS OR THOSE SOLVENTS LISTED IN F002, F004, AND F005; AND STILL BOTTOMS FROM THE RECOVERY OF THESE SPENT SOLVENTS AND SPENT SOLVENT MIXTURES.

. Waste code: F002  
 . Waste name: THE FOLLOWING SPENT HALOGENATED SOLVENTS: TETRACHLOROETHYLENE, METHYLENE CHLORIDE, TRICHLOROETHYLENE, 1,1,1-TRICHLOROETHANE, CHLOROBENZENE, 1,1,2-TRICHLORO-1,2,2-TRIFLUOROETHANE, ORTHO-DICHLOROBENZENE, TRICHLOROFLUOROMETHANE, AND 1,1,2, TRICHLOROETHANE; ALL SPENT SOLVENT MIXTURES/BLENDS CONTAINING, BEFORE USE, A TOTAL OF TEN PERCENT OR MORE (BY VOLUME) OF ONE OR MORE OF THE ABOVE HALOGENATED SOLVENTS OR THOSE SOLVENTS LISTED IN F001, F004, AND F005; AND STILL BOTTOMS FROM THE RECOVERY OF THESE SPENT SOLVENTS AND SPENT SOLVENT MIXTURES.

. Waste code: F003  
 . Waste name: THE FOLLOWING SPENT NONHALOGENATED SOLVENTS: XYLENE, ACETONE, ETHYL ACETATE, ETHYL BENZENE, ETHYL ETHER, METHYL ISOBUTYL KETONE, N-BUTYL ALCOHOL, CYCLOHEXANONE, AND METHANOL; ALL SPENT SOLVENT MIXTURES/BLENDS CONTAINING, BEFORE USE, ONLY THE ABOVE SPENT NONHALOGENATED SOLVENTS; AND ALL SPENT SOLVENT MIXTURES/BLENDS CONTAINING, BEFORE USE, ONE OR MORE OF THE ABOVE NONHALOGENATED SOLVENTS, AND A TOTAL OF TEN PERCENT OR MORE (BY VOLUME) OF ONE OR MORE OF THOSE SOLVENTS LISTED IN F001, F002, F004, AND F005; AND STILL BOTTOMS FROM THE RECOVERY OF THESE SPENT SOLVENTS AND SPENT SOLVENT MIXTURES.

. Waste code: F004  
 . Waste name: THE FOLLOWING SPENT NONHALOGENATED SOLVENTS: CRESOLS, CRESYLIC ACID, AND NITROBENZENE; AND THE STILL BOTTOMS FROM THE RECOVERY OF THESE SOLVENTS; ALL SPENT SOLVENT MIXTURES/BLENDS CONTAINING, BEFORE USE, A TOTAL OF TEN PERCENT OR MORE (BY VOLUME) OF ONE OR MORE OF THE ABOVE NONHALOGENATED SOLVENTS OR THOSE SOLVENTS LISTED IN F001, F002, AND F005; AND STILL BOTTOMS FROM THE RECOVERY OF THESE SPENT SOLVENTS AND SPENT SOLVENT MIXTURES.

. Waste code: F005



MAP FINDINGS  
FOCUS MAP 10

Map ID Site Database(s) EPA ID Number

**SOFT SHEEN PRODUCT INC (Continued)**

**1000393821**

. Waste name: THE FOLLOWING SPENT NONHALOGENATED SOLVENTS: TOLUENE, METHYL ETHYL KETONE, CARBON DISULFIDE, ISOBUTANOL, PYRIDINE, BENZENE, 2-ETHOXYETHANOL, AND 2-NITROPROPANE; ALL SPENT SOLVENT MIXTURES/BLENDS CONTAINING, BEFORE USE, A TOTAL OF TEN PERCENT OR MORE (BY VOLUME) OF ONE OR MORE OF THE ABOVE NONHALOGENATED SOLVENTS OR THOSE SOLVENTS LISTED IN F001, F002, OR F004; AND STILL BOTTOMS FROM THE RECOVERY OF THESE SPENT SOLVENTS AND SPENT SOLVENT MIXTURES.

. Waste code: F006

. Waste name: WASTEWATER TREATMENT SLUDGES FROM ELECTROPLATING OPERATIONS, EXCEPT FROM THE FOLLOWING PROCESSES: (1) SULFURIC ACID ANODIZING OF ALUMINUM; (2) TIN PLATING ON CARBON STEEL; (3) ZINC PLATING (SEGREGATED BASIS) ON CARBON STEEL; (4) ALUMINUM OR ZINC-ALUMINUM PLATING ON CARBON STEEL; (5) CLEANING/STRIPPING ASSOCIATED WITH TIN, ZINC, AND ALUMINUM PLATING ON CARBON STEEL; AND (6) CHEMICAL ETCHING AND MILLING OF ALUMINUM.

. Waste code: P003

. Waste name: 2-PROPENAL (OR) ACROLEIN

. Waste code: P008

. Waste name: 4-AMINOPYRIDINE (OR) 4-PYRIDINAMINE

. Waste code: P012

. Waste name: ARSENIC OXIDE AS<sub>2</sub>O<sub>3</sub> (OR) ARSENIC TRIOXIDE

. Waste code: P028

. Waste name: BENZENE, (CHLOROMETHYL)- (OR) BENZYL CHLORIDE

. Waste code: P063

. Waste name: HYDROCYANIC ACID (OR) HYDROGEN CYANIDE

. Waste code: P075

. Waste name: NICOTINE, & SALTS (OR) PYRIDINE, 3-(1-METHYL-2-PYRROLIDINYL)-,(S)-, & SALTS

. Waste code: P076

. Waste name: NITRIC OXIDE (OR) NITROGEN OXIDE NO

. Waste code: P077

. Waste name: BENZENAMINE, 4-NITRO- (OR) P-NITROANILINE

. Waste code: P115

. Waste name: SULFURIC ACID, DITHALLIUM (1+) SALT (OR) THALLIUM(I) SULFATE

. Waste code: U006

. Waste name: ACETYL CHLORIDE (C,R,T)

. Waste code: U043

. Waste name: ETHENE, CHLORO- (OR) VINYL CHLORIDE

. Waste code: U169

. Waste name: BENZENE, NITRO- (OR) NITROBENZENE (I,T)

. Waste code: U196

. Waste name: PYRIDINE

MAP FINDINGS  
FOCUS MAP 10

Map ID	Site	Database(s)	EPA ID Number
--------	------	-------------	---------------

**SOFT SHEEN PRODUCT INC (Continued)**

**1000393821**

- . Waste code: U211
- . Waste name: CARBON TETRACHLORIDE (OR) METHANE, TETRACHLORO-
  
- . Waste code: U220
- . Waste name: BENZENE, METHYL- (OR) TOLUENE
  
- . Waste code: U239
- . Waste name: BENZENE, DIMETHYL- (I,T) (OR) XYLENE (I)

Violation Status: No violations found

**FINDS:**

Registry ID: 110005855770

**Environmental Interest/Information System**

ACES (Illinois - Agency Compliance And Enforcement System) is the Illinois EPA Project to facilitate the permitting operations

RCRAInfo is a national information system that supports the Resource Conservation and Recovery Act (RCRA) program through the tracking of events and activities related to facilities that generate, transport, and treat, store, or dispose of hazardous waste. RCRAInfo allows RCRA program staff to track the notification, permit, compliance, and corrective action activities required under RCRA.

222

**SOFT SHEEN PRODUCTS INC**  
**8830 S DOBSON**  
**CHICAGO, IL 60619**

**IL UST U000865877**  
**N/A**

**UST:**

Facility ID: 2030145  
 Facility Status: CLOSED  
**Facility Type: INDUSTRIAL / MANUFACTURING**  
 Owner Id: U0019708  
 Owner Name: Soft Sheen Products Inc  
 Owner Address: 1000 E 87Th St  
 Owner City,St,Zip: Chicago, IL 60619

Tank Number: 1  
**Tank Status: Removed**  
 Tank Capacity: 1500  
 Tank Substance: Gasoline  
 Last Used Date: 9/1/1981  
 OSFM First Notify Date: 5/27/1992  
 Red Tag Issue Date: Not reported  
 Install Date: 1/1/1967  
**Green Tag Decal: Not reported**  
**Green Tag Issue Date: Not reported**  
**Green Tag Expire Date: Not reported**  
 Fee Due: Not reported  
 Motor Fuel Permit Inspection Date: Not reported  
 Motor Fuel Permit Expiration Date: Not reported  
 MOTOR FUEL TYPE: Not reported  
 Pending Nov: N  
 IEMA: Not reported  
 Equipment Type: Not reported

MAP FINDINGS  
FOCUS MAP 10

Map ID	Site	Database(s)	EPA ID Number
	<b>SOFT SHEEN PRODUCTS INC (Continued)</b>		<b>U000865877</b>
	Equipment:	Not reported	
	Last Passing Date:	Not reported	
	Test Expire Date:	Not reported	
<b>222</b>	<b>SOFT SHEEN 8830 EAST DOBSON CHICAGO, IL 60619</b>	<b>IL LUST</b>	<b>S103292509 N/A</b>
	LUST:		
	Incident Num:	922445	
	IL EPA Id:	0316695029	
	Product:	Gasoline	
	IEMA Date:	09/02/1992	
	Project Manager:	Irwin	
	Project Manager Phone:	Not reported	
	Email:	Not reported	
	PRP Name:	Soft Sheen	
	PRP Contact:	Clide Burks	
	PRP Address:	1000 East 87th St.	
	PRP City,St,Zip:	Chicago, IL 60619	
	PRP Phone:	Not reported	
	Site Classification:	Not reported	
	Section 57.5(g) Letter:	731	
	Date Section 57.5(g) Letter:	Not reported	
	Non LUST Determination Letter:	Not reported	
	20 Report Received:	09/23/1992	
	45 Report Received:	10/20/1992	
	<b>NFA/NFR Letter:</b>	<b>08/26/1993</b>	
	NFR Date Recorded:	Not reported	
<b>223</b>	<b>1120 EAST 89TH STREET 1120 EAST 89TH STREET CHICAGO, IL 60619</b>	<b>IL ENG CONTROLS IL INST CONTROL IL SRP</b>	<b>S104491741 N/A</b>
	ENGINEERING CONTROLS:		
	Illinois Epa Id:	0316695085	
	NFR Letter:	11/10/1999	
	Date NFR Recorded:	12/08/1999	
	Comprehensive / Focused:	Focused	
	Remediation Applicant Name:	Richard Klarich	
	RA Company:	S. Richard Klarich Buildings	
	RA Address:	10021 South Damen Avenue	
	RA City,St,Zip:	Chicago, IL 60643	
	Worker Caution:	Yes	
	Acres:	2	
	Land Use:	Industrial/Commercial	
	Ground Water Use Restriction:	No	
	Highway Authority Agreement:	No	
	Ordinance:	No	
	Industrial - Commercial:	Yes	
	Slab on Grade:	No	
	BCT:	No	
	Building Slab:	No	
	Asphalt Used:	Yes	
	Concrete Used:	No	
	Clean Soil 3ft:	No	

MAP FINDINGS  
FOCUS MAP 10

Map ID	Site	Database(s)	EPA ID Number
--------	------	-------------	---------------

**1120 EAST 89TH STREET (Continued)**

**S104491741**

Clean Soil 10ft: No  
Alternate Barrier: No

**IL INSTUTIONAL CONTROL:**

Illinois EPA Id: 0316695085  
NFR Letter: 11/10/1999  
Date NFR Recorded: 12/08/1999  
Comprehensive / Focused: Focused  
Remediation Applicant Name: Richard Klarich  
RA Company: S. Richard Klarich Buildings  
RA Address: 10021 South Damen Avenue  
RA City,St,Zip: Chicago, IL 60643  
Worker Caution: Yes  
Acres: 2  
Land Use: Industrial/Commercial  
Ground Water Use Restriction: No  
Highway Authority Agreement: No  
Ordinance: No  
Industrial - Commercial: Yes  
Slab on Grade: No  
BCT: No  
Building Slab: No  
Asphalt Used: Yes  
Concrete Used: No  
Clean Soil 3ft: No  
Clean Soil 10ft: No  
Alternate Barrier: No

**SRP:**

IL EPA Id: 0316695085  
US EPA Id: ILR000067504  
Longitude: -87.594909  
Latitude: 41.733893  
Contact Name: Richard Klarich  
Contact Address: 10031 South Damen Avenue  
Contact City,St,Zip: Chicago, IL 60643  
Contact Phone: (773) 445-7900  
Date Enrolled: 05/27/1999  
Point Of Contact: Richard Hayes  
Consultant Company: Professional Service Industries, Inc.  
Consultant Address: 520 East 22nd Street  
Consultant City,St,Zip: Lombard, IL 60148  
Consultant Phone: (630) 691-1490  
Proj Mgr Assigned: Tammy Smith  
Sec. 4 Letter Date: Not reported  
Active: No  
No Further Remediation Letter Dt: 11/10/1999  
Remediation Applicant Co: S. Richard Klarich Buildings  
Effective: True  
Remediation Applicant Name: Richard Klarich  
Remediation Applicant Company: S. Richard Klarich Buildings  
Remediation Applicant Address: 10021 South Damen Avenue  
Remediation Applicant City,St,Zip: Chicago, IL 60643  
Illinois EPA: 0316695085  
Site Name: 1120 East 89th Street  
NFR Letter: 1999-11-10

MAP FINDINGS  
FOCUS MAP 10

Map ID	Site	Database(s)	EPA ID Number
--------	------	-------------	---------------

**1120 EAST 89TH STREET (Continued)**

**S104491741**

NFR Letter Date Recorded:	1999-12-08
Comprehensive/Focused:	Focused
Worker Caution:	Yes
Acres:	2
Land Use:	Industrial/Commercial
Ground Water Use Restriction:	No
Highway Authority Agreement:	No
Ordinance:	No
Industrial - Commercial:	Yes
Slab on Grade:	No
BCT:	No
Building Slab:	No
Asphalt Used:	Yes
Concrete Used:	No
Clean Soil 3ft:	No
Clean Soil 10ft:	No
Alternate Barrier:	No

224

**BURNSIDE NORTH  
8901 SOUTH WOODLAWN AVENUE  
CHICAGO, IL 60619**

**IL SRP S105151709  
N/A**

SRP:

IL EPA Id:	0316695103
US EPA Id:	Not reported
Longitude:	-87.594498
Latitude:	41.732983
Contact Name:	David Reynolds
Contact Address:	30 North LaSalle Street
Contact City,St,Zip:	Chicago, IL 60602-2575
Contact Phone:	(312) 744-7606
Date Enrolled:	11/15/2001
Point Of Contact:	Mary E. Jank
Consultant Company:	Harding ESE, Inc.
Consultant Address:	5440 North Cumberland Avenue
Consultant City,St,Zip:	Chicago, IL 60656
Consultant Phone:	(773) 693-6030
Proj Mgr Assigned:	Rhett Rossi
Sec. 4 Letter Date:	Not reported
Active:	No
No Further Remediation Letter Dt:	Not reported
Remediation Applicant Co:	City of Chicago, Department of Environment
Effective:	False
Remediation Applicant Name:	Not reported
Remediation Applicant Company:	Not reported
Remediation Applicant Address:	Not reported
Remediation Applicant City,St,Zip:	Not reported
Illinois EPA:	Not reported
Site Name:	Not reported
NFR Letter:	Not reported
NFR Letter Date Recorded:	Not reported
Comprehensive/Focused:	Not reported
Worker Caution:	Not reported
Acres:	Not reported
Land Use:	Not reported
Ground Water Use Restriction:	Not reported
Highway Authority Agreement:	Not reported

MAP FINDINGS  
FOCUS MAP 10

Map ID	Site	Database(s)	EPA ID Number
--------	------	-------------	---------------

**BURNSIDE NORTH (Continued)**

**S105151709**

Ordinance:	Not reported
Industrial - Commercial:	Not reported
Slab on Grade:	Not reported
BCT:	Not reported
Building Slab:	Not reported
Asphalt Used:	Not reported
Concrete Used:	Not reported
Clean Soil 3ft:	Not reported
Clean Soil 10ft:	Not reported
Alternate Barrier:	Not reported

225

**TAILOR SHOP THE  
8906 COTTAGE GROVE  
CHICAGO, IL 60619**

**RCRA-SQG 1000986890  
FINDS IL0001018738**

RCRA-SQG:

Date form received by agency: 01/31/1995  
 Facility name: TAILOR SHOP THE  
 Facility address: 8906 COTTAGE GROVE  
 CHICAGO, IL 60619  
 EPA ID: IL0001018738  
 Contact: ESLY WILLIAMS  
 Contact address: 8906 COTTAGE GROVE  
 CHICAGO, IL 60619  
 Contact country: US  
 Contact telephone: (312) 651-5530  
 Contact email: Not reported  
 EPA Region: 05  
 Classification: Small Small Quantity Generator  
 Description: Handler: generates more than 100 and less than 1000 kg of hazardous waste during any calendar month and accumulates less than 6000 kg of hazardous waste at any time; or generates 100 kg or less of hazardous waste during any calendar month, and accumulates more than 1000 kg of hazardous waste at any time

Owner/Operator Summary:

Owner/operator name: WILLIAMS ESLY  
 Owner/operator address: 8906 S COTTAGE GROVE  
 CHICAGO, IL 60619  
 Owner/operator country: Not reported  
 Owner/operator telephone: (312) 651-5530  
 Legal status: Private  
 Owner/Operator Type: Owner  
 Owner/Op start date: Not reported  
 Owner/Op end date: Not reported

Handler Activities Summary:

U.S. importer of hazardous waste: No  
 Mixed waste (haz. and radioactive): No  
 Recycler of hazardous waste: No  
 Transporter of hazardous waste: No  
 Treater, storer or disposer of HW: No  
 Underground injection activity: No  
 On-site burner exemption: No  
 Furnace exemption: No  
 Used oil fuel burner: No

MAP FINDINGS  
FOCUS MAP 10

Map ID	Site	Database(s)	EPA ID Number	
	<b>TAILOR SHOP THE (Continued)</b>		<b>1000986890</b>	
	Used oil processor:	No		
	User oil refiner:	No		
	Used oil fuel marketer to burner:	No		
	Used oil Specification marketer:	No		
	Used oil transfer facility:	No		
	Used oil transporter:	No		
	. Waste code:	D003		
	. Waste name:	REACTIVE WASTE		
	. Waste code:	F002		
	. Waste name:	THE FOLLOWING SPENT HALOGENATED SOLVENTS: TETRACHLOROETHYLENE, METHYLENE CHLORIDE, TRICHLOROETHYLENE, 1,1,1-TRICHLOROETHANE, CHLOROBENZENE, 1,1,2-TRICHLORO-1,2,2-TRIFLUOROETHANE, ORTHO-DICHLOROBENZENE, TRICHLOROFLUOROMETHANE, AND 1,1,2, TRICHLOROETHANE; ALL SPENT SOLVENT MIXTURES/BLENDS CONTAINING, BEFORE USE, A TOTAL OF TEN PERCENT OR MORE (BY VOLUME) OF ONE OR MORE OF THE ABOVE HALOGENATED SOLVENTS OR THOSE SOLVENTS LISTED IN F001, F004, AND F005; AND STILL BOTTOMS FROM THE RECOVERY OF THESE SPENT SOLVENTS AND SPENT SOLVENT MIXTURES.		
	Violation Status:	No violations found		
	FINDS:			
	Registry ID:	110005808144		
	Environmental Interest/Information System			
		ACES (Illinois - Agency Compliance And Enforcement System) is the Illinois EPA Project to facilitate the permitting operations		
		RCRAInfo is a national information system that supports the Resource Conservation and Recovery Act (RCRA) program through the tracking of events and activities related to facilities that generate, transport, and treat, store, or dispose of hazardous waste. RCRAInfo allows RCRA program staff to track the notification, permit, compliance, and corrective action activities required under RCRA.		
<b>226</b>	<b>METRA RAILROAD 9000 SOUTH GREENWOOD ST. CHICAGO, IL 60619</b>	<b>IL LUST</b>	<b>S104522221 N/A</b>	
	LUST:			
	Incident Num:	960127		
	IL EPA Id:	0316515083		
	Product:	Gasoline		
	IEMA Date:	01/25/1996		
	Project Manager:	Piggush		
	Project Manager Phone:	(217) 782-3101		
	Email:	Michael.Piggush@illinois.gov		
	PRP Name:	Metra Railroad		
	PRP Contact:	Stephanie Flynn		
	PRP Address:	5547 West Jackson Blvd.		
	PRP City,St,Zip:	Chicago, IL 60661		
	PRP Phone:	Not reported		
	Site Classification:	Not reported		
	Section 57.5(g) Letter:	732		

MAP FINDINGS  
FOCUS MAP 10

Map ID	Site	Database(s)	EPA ID Number
	<b>METRA RAILROAD (Continued)</b>		<b>S104522221</b>
	Date Section 57.5(g) Letter: Not reported		
	Non LUST Determination Letter: Not reported		
	20 Report Received: 03/04/1996		
	45 Report Received: 06/02/1997		
	<b>NFA/NFR Letter: Not reported</b>		
	NFR Date Recorded: Not reported		
<b>226</b>	<b>METRA RAILROAD 9000 S GREENWOOD CHICAGO, IL 60619</b>	<b>RCRA-CESQG FINDS</b>	<b>1004694949 ILR000002832</b>
	RCRA-CESQG:		
	Date form received by agency: 03/30/1995		
	Facility name: METRA		
	Facility address: 9000 S GREENWOOD CHICAGO, IL 60617		
	EPA ID: ILR000002832		
	Mailing address: 1533 N AUSTIN BLVD CHICAGO, IL 606511027		
	Contact: MICHAEL SKINNER		
	Contact address: 1533 N AUSTIN BLVD CHICAGO, IL 606511027		
	Contact country: US		
	Contact telephone: (312) 637-7330		
	Contact email: Not reported		
	EPA Region: 05		
	Classification: Conditionally Exempt Small Quantity Generator		
	Description: Handler: generates 100 kg or less of hazardous waste per calendar month, and accumulates 1000 kg or less of hazardous waste at any time; or generates 1 kg or less of acutely hazardous waste per calendar month, and accumulates at any time: 1 kg or less of acutely hazardous waste; or 100 kg or less of any residue or contaminated soil, waste or other debris resulting from the cleanup of a spill, into or on any land or water, of acutely hazardous waste; or generates 100 kg or less of any residue or contaminated soil, waste or other debris resulting from the cleanup of a spill, into or on any land or water, of acutely hazardous waste during any calendar month, and accumulates at any time: 1 kg or less of acutely hazardous waste; or 100 kg or less of any residue or contaminated soil, waste or other debris resulting from the cleanup of a spill, into or on any land or water, of acutely hazardous waste		
	Owner/Operator Summary:		
	Owner/operator name: NORTHEAST ILL REGIONAL COMMUTER CORP		
	Owner/operator address: 547 W JACKSON BLVD CHICAGO, IL 60606		
	Owner/operator country: Not reported		
	Owner/operator telephone: (312) 322-6900		
	Legal status: Private		
	Owner/Operator Type: Owner		
	Owner/Op start date: Not reported		
	Owner/Op end date: Not reported		
	Handler Activities Summary:		
	U.S. importer of hazardous waste: No		
	Mixed waste (haz. and radioactive): No		
	Recycler of hazardous waste: No		



MAP FINDINGS  
FOCUS MAP 10

Map ID	Site	Database(s)	EPA ID Number
--------	------	-------------	---------------

**METRA RAILROAD (Continued)**

**1004694949**

Transporter of hazardous waste: No  
 Treater, storer or disposer of HW: No  
 Underground injection activity: No  
 On-site burner exemption: No  
 Furnace exemption: No  
 Used oil fuel burner: No  
 Used oil processor: No  
 User oil refiner: No  
 Used oil fuel marketer to burner: No  
 Used oil Specification marketer: No  
 Used oil transfer facility: No  
 Used oil transporter: No

. Waste code: D001  
 . Waste name: IGNITABLE WASTE

Violation Status: No violations found

**FINDS:**

Registry ID: 110005931723

**Environmental Interest/Information System**

ACES (Illinois - Agency Compliance And Enforcement System) is the Illinois EPA Project to facilitate the permitting operations

RCRAInfo is a national information system that supports the Resource Conservation and Recovery Act (RCRA) program through the tracking of events and activities related to facilities that generate, transport, and treat, store, or dispose of hazardous waste. RCRAInfo allows RCRA program staff to track the notification, permit, compliance, and corrective action activities required under RCRA.

226

**D C CATENARY HEADQUARTERS  
90TH ST & GREENWOOD AVE  
CHICAGO, IL 60606**

**IL UST U000173321  
N/A**

**UST:**

Facility ID: 2006820  
 Facility Status: CLOSED  
**Facility Type: STATE**  
 Owner Id: U0010172  
 Owner Name: Metra NE II Regional RR Corp.  
 Owner Address: 547 W. Jackson Blvd.  
 Owner City,St,Zip: Chicago, IL 60661

Tank Number: 1  
**Tank Status: Removed**  
 Tank Capacity: 1000  
 Tank Substance: Gasoline  
 Last Used Date: Not reported  
 OSFM First Notify Date: 10/26/1987  
 Red Tag Issue Date: Not reported  
 Install Date: 1/1/1963  
**Green Tag Decal: Not reported**  
**Green Tag Issue Date: Not reported**  
**Green Tag Expire Date: Not reported**

MAP FINDINGS  
FOCUS MAP 10

Map ID	Site	Database(s)	EPA ID Number
--------	------	-------------	---------------

**D C CATENARY HEADQUARTERS (Continued)**

**U000173321**

Fee Due:	Not reported
Motor Fuel Permit Inspection Date:	Not reported
Motor Fuel Permit Expiration Date:	Not reported
MOTOR FUEL TYPE:	Not reported
Pending Nov:	N
IEMA:	Not reported
Equipment Type:	Not reported
Equipment:	Not reported
Last Passing Date:	Not reported
Test Expire Date:	Not reported

227

**BURNSIDE STEEL  
90TH ST. & WOODLAWN AVE  
CHICAGO, IL**

**IL BROWNFIELDS**

**S106526621  
N/A**

**BROWNFIELDS:**

IL EPA ID:	316690015
Region:	2
Acreage:	11
Completion Date:	03/15/1996
Lat/Long:	41.72752 / -87.59255
Contaminants:	Substances
Epaid Link:	<a href="http://epadata.epa.state.il.us/land/ose/ose-site-evaluations-EPAID.asp?IEPA_ID=0316690015">http://epadata.epa.state.il.us/land/ose/ose-site-evaluations-EPAID.asp?IEPA_ID=0316690015</a>

228

**COMED  
91ST & DOBSON  
CHICAGO, IL 60619**

**RCRA NonGen / NLR**

**1010784277  
ILR000152603**

**RCRA NonGen / NLR:**

Date form received by agency:	02/20/2009
Facility name:	COMED
Facility address:	91ST & DOBSON CHICAGO, IL 60619
EPA ID:	ILR000152603
Mailing address:	3 LINCOLN CTR OAKBROOK TERRACE, IL 60181
Contact:	NEENA HEMMADY
Contact address:	Not reported Not reported
Contact country:	US
Contact telephone:	(630) 576-6724
Contact email:	Not reported
EPA Region:	05
Classification:	Non-Generator
Description:	Handler: Non-Generators do not presently generate hazardous waste

**Owner/Operator Summary:**

Owner/operator name:	COMED
Owner/operator address:	Not reported Not reported
Owner/operator country:	Not reported
Owner/operator telephone:	Not reported
Legal status:	Private
Owner/Operator Type:	Operator
Owner/Op start date:	03/06/2008
Owner/Op end date:	Not reported

MAP FINDINGS  
FOCUS MAP 10

Map ID	Site	Database(s)	EPA ID Number
--------	------	-------------	---------------

**COMED (Continued)**

**1010784277**

Owner/operator name: COMED  
 Owner/operator address: Not reported  
 Owner/operator country: Not reported  
 Owner/operator telephone: Not reported  
 Legal status: Private  
 Owner/Operator Type: Owner  
 Owner/Op start date: 03/06/2008  
 Owner/Op end date: Not reported

Handler Activities Summary:

U.S. importer of hazardous waste: No  
 Mixed waste (haz. and radioactive): No  
 Recycler of hazardous waste: No  
 Transporter of hazardous waste: No  
 Treater, storer or disposer of HW: No  
 Underground injection activity: No  
 On-site burner exemption: No  
 Furnace exemption: No  
 Used oil fuel burner: No  
 Used oil processor: No  
 User oil refiner: No  
 Used oil fuel marketer to burner: No  
 Used oil Specification marketer: No  
 Used oil transfer facility: No  
 Used oil transporter: No

. Waste code: D008  
 . Waste name: LEAD

Historical Generators:

Date form received by agency: 03/06/2008  
 Site name: COMED  
 Classification: Small Quantity Generator

. Waste code: D008  
 . Waste name: LEAD

Violation Status: No violations found

229

**ROUNDTREE CARPET AND FURNITURE CLNRS**  
**9103 S DREXEL BLVD**  
**CHICAGO, IL**

**EDR Hist Cleaner 1009188495**  
**N/A**

EDR Historical Cleaners:

Name: ROUNDTREE CARPET AND FURNITURE CLNRS  
 Year: 1981  
 Type: CARPET AND RUG CLEANERS

MAP FINDINGS  
FOCUS MAP 10

Map ID	Site	Database(s)	EPA ID Number
230	<b>MANGUM S COMMUNITY CLNRS</b> <b>9202 S COTTAGE GROVE AVE</b> <b>CHICAGO, IL</b>  EDR Historical Cleaners: Name: MANGUM S COMMUNITY CLNRS Year: 1981 Type: CLEANERS	EDR Hist Cleaner	1009185778 N/A
231	<b>918 E 93RD ST</b> <b>CHICAGO, IL</b>  CHICAGO ENV: Map Location: 918 E 93RD STCHICAGO, IL(41.725737, -87.603004) Complaints: Y Neshaps & Demolition Notices: Not reported Enforcement: Not reported Inspections: Not reported Permits: Not reported Tanks: Not reported Holds & Lust Nfr: Not reported Latitude: 41.725737 Longitude: -87.603004	IL CHICAGO ENV	S116621188 N/A
232	<b>GRIMEX THE GROBAN IMPORT EXPORT CO</b> <b>9300 S DREXEL AVE</b> <b>CHICAGO, IL 60619</b>  UST: Facility ID: 2029845 Facility Status: INACTIVE/HEATING OIL <b>Facility Type: COMMERCIAL / RETAIL</b> Owner Id: U0019297 Owner Name: Grimex The Groban Import Export Co Owner Address: 9300 S Drexel Ave Owner City,St,Zip: Chicago, IL 60619  Tank Number: 1 <b>Tank Status: Out of service</b> Tank Capacity: 0 Tank Substance: Heating Oil Last Used Date: 1/1/1976 OSFM First Notify Date: 3/31/1992 Red Tag Issue Date: Not reported Install Date: Not reported <b>Green Tag Decal: Not reported</b> <b>Green Tag Issue Date: Not reported</b> <b>Green Tag Expire Date: Not reported</b> Fee Due: \$0.00 Motor Fuel Permit Inspection Date: Not reported Motor Fuel Permit Expiration Date: Not reported MOTOR FUEL TYPE: Not reported Pending Nov: N IEMA: Not reported Equipment Type: Not reported Equipment: Not reported Last Passing Date: Not reported	IL UST	U001629866 N/A

MAP FINDINGS  
FOCUS MAP 10

Map ID	Site	Database(s)	EPA ID Number
--------	------	-------------	---------------

**GRIMEX THE GROBAN IMPORT EXPORT CO (Continued)**

**U001629866**

Test Expire Date:	Not reported
Tank Number:	2
<b>Tank Status:</b>	<b>Out of service</b>
Tank Capacity:	0
Tank Substance:	Heating Oil
Last Used Date:	1/1/1980
OSFM First Notify Date:	3/31/1992
Red Tag Issue Date:	Not reported
Install Date:	Not reported
<b>Green Tag Decal:</b>	<b>Not reported</b>
<b>Green Tag Issue Date:</b>	<b>Not reported</b>
<b>Green Tag Expire Date:</b>	<b>Not reported</b>
Fee Due:	\$0.00
Motor Fuel Permit Inspection Date:	Not reported
Motor Fuel Permit Expiration Date:	Not reported
MOTOR FUEL TYPE:	Not reported
Pending Nov:	N
IEMA:	Not reported
Equipment Type:	Not reported
Equipment:	Not reported
Last Passing Date:	Not reported
Test Expire Date:	Not reported

232

**TRIANGLE HOME PRODUCTS**  
**945 E 93RD ST**  
**CHICAGO, IL 60619**

**RCRA NonGen / NLR** 1000152482  
**IL LUST** ILD005242706  
**IL INST CONTROL**  
**IL SRP**

RCRA NonGen / NLR:

Date form received by agency:	11/01/2007
Facility name:	TRIANGLE HOME PRODUCTS
Facility address:	945 E 93RD ST CHICAGO, IL 60619
EPA ID:	ILD005242706
Contact:	ENV COORDINATOR
Contact address:	Not reported
Contact country:	US
Contact telephone:	(773) 374-4400
Contact email:	Not reported
EPA Region:	05
Classification:	Non-Generator
Description:	Handler: Non-Generators do not presently generate hazardous waste

Owner/Operator Summary:

Owner/operator name:	TRIANGLE HOME PRODUCTS CORP
Owner/operator address:	ADDRESS NOT REPORTED CITY NOT REPORTED, AK 99998
Owner/operator country:	Not reported
Owner/operator telephone:	(312) 555-1212
Legal status:	Private
Owner/Operator Type:	Owner
Owner/Op start date:	Not reported
Owner/Op end date:	Not reported

MAP FINDINGS  
FOCUS MAP 10

Map ID	Site	Database(s)	EPA ID Number
--------	------	-------------	---------------

**TRIANGLE HOME PRODUCTS (Continued)**

**1000152482**

Owner/operator name: NAME NOT REPORTED  
 Owner/operator address: ADDRESS NOT REPORTED  
 CITY NOT REPORTED, AK 99998  
 Owner/operator country: Not reported  
 Owner/operator telephone: (312) 555-1212  
 Legal status: Private  
 Owner/Operator Type: Operator  
 Owner/Op start date: Not reported  
 Owner/Op end date: Not reported

Handler Activities Summary:

U.S. importer of hazardous waste: No  
 Mixed waste (haz. and radioactive): No  
 Recycler of hazardous waste: No  
 Transporter of hazardous waste: No  
 Treater, storer or disposer of HW: No  
 Underground injection activity: No  
 On-site burner exemption: No  
 Furnace exemption: No  
 Used oil fuel burner: No  
 Used oil processor: No  
 User oil refiner: No  
 Used oil fuel marketer to burner: No  
 Used oil Specification marketer: No  
 Used oil transfer facility: No  
 Used oil transporter: No

Historical Generators:

Date form received by agency: 07/22/1988  
 Site name: TRIANGLE HOME PRODUCTS  
 Classification: Large Quantity Generator  
 . Waste code: D001  
 . Waste name: IGNITABLE WASTE

Violation Status: No violations found

LUST:

Incident Num: 900948  
 IL EPA Id: 0316005892  
 Product: Fuel Oil  
 IEMA Date: 04/11/1990  
 Project Manager: Harlow  
 Project Manager Phone: (217) 524-7650  
 Email: Robert.Harlow@Illinois.gov  
 PRP Name: Triangle Home Prod.  
 PRP Contact: Walter Keim  
 PRP Address: 945 East 93rd St.  
 PRP City,St,Zip: Chicago, IL 60619  
 PRP Phone: Not reported  
 Site Classification: Not reported  
 Section 57.5(g) Letter: 731  
 Date Section 57.5(g) Letter: Not reported  
 Non LUST Determination Letter: Not reported  
 20 Report Received: 02/29/1992  
 45 Report Received: 02/29/1992  
**NFA/NFR Letter: 05/25/1994**

MAP FINDINGS  
FOCUS MAP 10

Map ID	Site	Database(s)	EPA ID Number
--------	------	-------------	---------------

**TRIANGLE HOME PRODUCTS (Continued)**

**1000152482**

NFR Date Recorded: Not reported

**IL INSTUTIONAL CONTROL:**

Illinois EPA Id: 0316005892  
 NFR Letter: 05/27/1998  
 Date NFR Recorded: 06/16/1998  
 Comprehensive / Focused: Focused  
 Remediation Applicant Name: Tim Enright  
 RA Company: Estee Bedding Company  
 RA Address: 945 East 93rd Street  
 RA City,St,Zip: Chicago, IL 60619  
 Worker Caution: Yes  
 Acres: 7.1  
 Land Use: Industrial/Commercial  
 Ground Water Use Restriction: No  
 Highway Authority Agreement: No  
 Ordinance: No  
 Industrial - Commercial: Yes  
 Slab on Grade: No  
 BCT: No  
 Building Slab: No  
 Asphalt Used: No  
 Concrete Used: No  
 Clean Soil 3ft: No  
 Clean Soil 10ft: No  
 Alternate Barrier: No

**SRP:**

IL EPA Id: 0316005892  
 US EPA Id: ILD005242706  
 Longitude: -87.599958  
 Latitude: 41.725121  
 Contact Name: Tim Enright  
 Contact Address: 945 East 93rd Street  
 Contact City,St,Zip: Chicago, IL 60619  
 Contact Phone: (773) 374-4714  
 Date Enrolled: 06/23/1997  
 Point Of Contact: Stephen Bunsen  
 Consultant Company: Versar, Inc.  
 Consultant Address: 200 West 22nd Street  
 Consultant City,St,Zip: Lombard, IL 60148  
 Consultant Phone: (630) 268-8555  
 Proj Mgr Assigned: Todd Gross  
 Sec. 4 Letter Date: Not reported  
 Active: No  
 No Further Remediation Letter Dt: 05/27/1998  
 Remediation Applicant Co: Estee Bedding Company  
 Effective: True  
 Remediation Applicant Name: Tim Enright  
 Remediation Applicant Company: Estee Bedding Company  
 Remediation Applicant Address: 945 East 93rd Street  
 Remediation Applicant City,St,Zip: Chicago, IL 60619  
 Illinois EPA: 0316005892  
 Site Name: Triangle Home Products  
 NFR Letter: 1998-05-27  
 NFR Letter Date Recorded: 1998-06-16

MAP FINDINGS  
FOCUS MAP 10

Map ID	Site	Database(s)	EPA ID Number
--------	------	-------------	---------------

**TRIANGLE HOME PRODUCTS (Continued)**

1000152482

Comprehensive/Focused:	Focused
Worker Caution:	Yes
Acres:	7.1
Land Use:	Industrial/Commercial
Ground Water Use Restriction:	No
Highway Authority Agreement:	No
Ordinance:	No
Industrial - Commercial:	Yes
Slab on Grade:	No
BCT:	No
Building Slab:	No
Asphalt Used:	No
Concrete Used:	No
Clean Soil 3ft:	No
Clean Soil 10ft:	No
Alternate Barrier:	No

232 **TRIANGLE HOME PRODUCTS INC**  
**945 E 93RD ST**  
**CHICAGO, IL 60619**

**IL UST U001143230**  
**IL BOL N/A**

UST:

Facility ID:	2026865
Facility Status:	EXEMPT
<b>Facility Type:</b>	<b>NONE</b>
Owner Id:	U0016952
Owner Name:	Triangle Home Products Inc
Owner Address:	945 E 93Rd St
Owner City,St,Zip:	Chicago, IL 60619

Tank Number:	1
<b>Tank Status:</b>	<b>Exempt from registration</b>
Tank Capacity:	12000
Tank Substance:	Heating Oil
Last Used Date:	3/2/1990
OSFM First Notify Date:	10/1/1990
Red Tag Issue Date:	Not reported
Install Date:	10/1/1970
<b>Green Tag Decal:</b>	<b>Not reported</b>
<b>Green Tag Issue Date:</b>	<b>Not reported</b>
<b>Green Tag Expire Date:</b>	<b>Not reported</b>
Fee Due:	Not reported
Motor Fuel Permit Inspection Date:	Not reported
Motor Fuel Permit Expiration Date:	Not reported
MOTOR FUEL TYPE:	Not reported
Pending Nov:	N
IEMA:	Not reported
Equipment Type:	Not reported
Equipment:	Not reported
Last Passing Date:	Not reported
Test Expire Date:	Not reported

Tank Number:	2
<b>Tank Status:</b>	<b>Exempt from registration</b>
Tank Capacity:	8000
Tank Substance:	Heating Oil



MAP FINDINGS  
FOCUS MAP 10

Map ID Site Database(s) EPA ID Number

**TRIANGLE HOME PRODUCTS INC (Continued)**

**U001143230**

Last Used Date: 3/2/1990  
 OSFM First Notify Date: 10/1/1990  
 Red Tag Issue Date: Not reported  
 Install Date: 10/1/1960  
**Green Tag Decal: Not reported**  
**Green Tag Issue Date: Not reported**  
**Green Tag Expire Date: Not reported**  
 Fee Due: Not reported  
 Motor Fuel Permit Inspection Date: Not reported  
 Motor Fuel Permit Expiration Date: Not reported  
 MOTOR FUEL TYPE: Not reported  
 Pending Nov: N  
 IEMA: Not reported  
 Equipment Type: Not reported  
 Equipment: Not reported  
 Last Passing Date: Not reported  
 Test Expire Date: Not reported

Tank Number: 3  
**Tank Status: Exempt from registration**  
 Tank Capacity: 8000  
 Tank Substance: Heating Oil  
 Last Used Date: 3/2/1990  
 OSFM First Notify Date: 10/1/1990  
 Red Tag Issue Date: Not reported  
 Install Date: 10/1/1960  
**Green Tag Decal: Not reported**  
**Green Tag Issue Date: Not reported**  
**Green Tag Expire Date: Not reported**  
 Fee Due: Not reported  
 Motor Fuel Permit Inspection Date: Not reported  
 Motor Fuel Permit Expiration Date: Not reported  
 MOTOR FUEL TYPE: Not reported  
 Pending Nov: N  
 IEMA: Not reported  
 Equipment Type: Not reported  
 Equipment: Not reported  
 Last Passing Date: Not reported  
 Test Expire Date: Not reported

**BOL:**

Site Id: 170000045136  
 Inv Num: 0316005892  
 Interest Name: Triangle Home Products Inc  
 Interest Type: BOL  
 Media Code: LAND

MAP FINDINGS  
FOCUS MAP 10

Map ID	Site	Database(s)	EPA ID Number
233	<p><b>SAM SING</b>  <b>809 E 93D</b>  <b>CHICAGO, IL</b></p> <p>EDR Historical Cleaners:  Name: SAM SING  Year: 1923  Type: LAUNDRIES (CHINESE)</p>	EDR Hist Cleaner	1009212828 N/A
234	<p><b>PAIGE TRANSPORTATION</b>  <b>9400 S. COTTAGE GROVE</b>  <b>CHICAGO, IL 60628</b></p> <p>UST:  Facility ID: 2001512  Facility Status: CLOSED  <b>Facility Type: SELF-SERVICE STATION</b>  Owner Id: U0033346  Owner Name: Indian Head Transit, Inc.  Owner Address: 4845 W. 167th Street  Owner City,St,Zip: Oak Forest, IL 60452</p> <p>Tank Number: 1  <b>Tank Status: Removed</b>  Tank Capacity: 10000  Tank Substance: Diesel Fuel  Last Used Date: 4/1/2002  OSFM First Notify Date: 11/30/1987  Red Tag Issue Date: Not reported  Install Date: Not reported  <b>Green Tag Decal: C004321</b>  <b>Green Tag Issue Date: 3/30/2001</b>  <b>Green Tag Expire Date: 12/31/2004</b>  Fee Due: \$0.00  Motor Fuel Permit Inspection Date: Not reported  Motor Fuel Permit Expiration Date: Not reported  MOTOR FUEL TYPE: Not reported  Pending Nov: N  IEMA: Not reported  Equipment Type: Not reported  Equipment: Not reported  Last Passing Date: Not reported  Test Expire Date: Not reported</p>	IL UST	U001142919 N/A
235	<p><b>AMM CITGO INC</b>  <b>9452 S COTTAGE GROVE AVE</b>  <b>CHICAGO, IL</b></p> <p>EDR Historical Auto Stations:  Name: AMM CITGO INC  Year: 2003  Type: SERVICE STATIONS GAS AND OIL</p> <p>Name: AMM CITGO INC  Year: 2003  Address: 9452 S COTTAGE GROVE AVE</p> <p>Name: AMM CITGO INC</p>	EDR Hist Auto	1009072589 N/A

MAP FINDINGS  
FOCUS MAP 10

Map ID      Site      Database(s)      EPA ID Number

---

**AMM CITGO INC (Continued)**

**1009072589**

Year: 2004  
Address: 9452 S COTTAGE GROVE AVE

Name: AMM CITGO INC  
Year: 2005  
Address: 9452 S COTTAGE GROVE AVE

Name: AMM CITGO INC  
Year: 2006  
Address: 9452 S COTTAGE GROVE AVE

Name: AMM CITGO INC  
Year: 2007  
Address: 9452 S COTTAGE GROVE AVE

Name: AMM CITGO INC  
Year: 2008  
Address: 9452 S COTTAGE GROVE AVE

Name: AMM CITGO INC  
Year: 2009  
Address: 9452 S COTTAGE GROVE AVE

Name: AMM CITGO INC  
Year: 2010  
Address: 9452 S COTTAGE GROVE AVE

Name: AMM CITGO INC  
Year: 2011  
Address: 9452 S COTTAGE GROVE AVE

Name: AMM CITGO INC  
Year: 2012  
Address: 9452 S COTTAGE GROVE AVE

235

**CITGO SERVICE STATION  
9454 S COTTAGE GROVE  
CHICAGO, IL 60619**

**IL UST      U003838648  
N/A**

UST:

Facility ID: 2040777  
Facility Status: ACTIVE  
**Facility Type: SELF-SERVICE STATION**  
Owner Id: U0030427  
Owner Name: Yasser Toumah  
Owner Address: 10145 S 87th Ave  
Owner City,St,Zip: Palos Hills, IL 60465

Tank Number: 1  
**Tank Status: Currently in use**  
Tank Capacity: 12000  
Tank Substance: Gasoline  
Last Used Date: Not reported  
OSFM First Notify Date: 6/11/2002  
Red Tag Issue Date: Not reported  
Install Date: 12/28/2001  
**Green Tag Decal: P002707**  
**Green Tag Issue Date: 9/4/2014**

MAP FINDINGS  
FOCUS MAP 10

Map ID Site Database(s) EPA ID Number

**CITGO SERVICE STATION (Continued)**

**U003838648**

**Green Tag Expire Date:** 12/31/2016  
 Fee Due: \$0.00  
 Motor Fuel Permit Inspection Date: 9/4/2014  
 Motor Fuel Permit Expiration Date: 12/31/2016  
 MOTOR FUEL TYPE: SelfSrv  
 Pending Nov: N  
 IEMA: Not reported  
 Equipment Type: Corrosion Prot - Piping  
 Equipment: Fiberglass Non-Corrosive  
 Last Passing Date: N/A  
 Test Expire Date: N/A

Tank Number: 2  
**Tank Status:** Currently in use  
 Tank Capacity: 12000  
 Tank Substance: Gasoline  
 Last Used Date: Not reported  
 OSFM First Notify Date: 6/11/2002  
 Red Tag Issue Date: Not reported  
 Install Date: 12/28/2001

**Green Tag Decal:** P002707  
**Green Tag Issue Date:** 9/4/2014  
**Green Tag Expire Date:** 12/31/2016  
 Fee Due: \$0.00  
 Motor Fuel Permit Inspection Date: 9/4/2014  
 Motor Fuel Permit Expiration Date: 12/31/2016  
 MOTOR FUEL TYPE: SelfSrv  
 Pending Nov: N  
 IEMA: Not reported  
 Equipment Type: Corrosion Prot - Piping  
 Equipment: Fiberglass Non-Corrosive  
 Last Passing Date: N/A  
 Test Expire Date: N/A

Tank Number: 3  
**Tank Status:** Currently in use  
 Tank Capacity: 8000  
 Tank Substance: Diesel Fuel  
 Last Used Date: Not reported  
 OSFM First Notify Date: 6/11/2002  
 Red Tag Issue Date: Not reported  
 Install Date: 12/28/2001

**Green Tag Decal:** P002707  
**Green Tag Issue Date:** 9/4/2014  
**Green Tag Expire Date:** 12/31/2016  
 Fee Due: \$0.00  
 Motor Fuel Permit Inspection Date: 9/4/2014  
 Motor Fuel Permit Expiration Date: 12/31/2016  
 MOTOR FUEL TYPE: SelfSrv  
 Pending Nov: N  
 IEMA: Not reported  
 Equipment Type: Corrosion Prot - Piping  
 Equipment: Fiberglass Non-Corrosive  
 Last Passing Date: N/A  
 Test Expire Date: N/A

MAP FINDINGS  
FOCUS MAP 10

Map ID Site Database(s) EPA ID Number

**CITGO SERVICE STATION (Continued)**

**U003838648**

Tank Number: 4  
**Tank Status:** **Removed**  
 Tank Capacity: 300  
 Tank Substance: Heating Oil  
 Last Used Date: Not reported  
 OSFM First Notify Date: Not reported  
 Red Tag Issue Date: Not reported  
 Install Date: Not reported  
**Green Tag Decal:** **P002707**  
**Green Tag Issue Date:** **9/4/2014**  
**Green Tag Expire Date:** **12/31/2016**  
 Fee Due: \$0.00  
 Motor Fuel Permit Inspection Date: 9/4/2014  
 Motor Fuel Permit Expiration Date: 12/31/2016  
 MOTOR FUEL TYPE: SelfSrv  
 Pending Nov: N  
 IEMA: Not reported  
 Equipment Type: Not reported  
 Equipment: Not reported  
 Last Passing Date: Not reported  
 Test Expire Date: Not reported

235 **COYLE LA POINT** EDR Hist Auto 1009117461  
**742 E 95TH** N/A  
**CHICAGO, IL**

EDR Historical Auto Stations:  
 Name: COYLE LA POINT  
 Year: 1923  
 Type: AUTOMOBILE REPAIRING

235 **GARLICK ROBERT J** EDR Hist Auto 1009110522  
**855 E 95TH** N/A  
**CHICAGO, IL**

EDR Historical Auto Stations:  
 Name: GARLICK ROBERT J  
 Year: 1923  
 Type: GASOLINE SERVICE STATIONS

235 **825 E 95TH ST** IL CHICAGO ENV S117890826  
**CHICAGO, IL** N/A

CHICAGO ENV:  
 Map Location: 825 E 95TH STCHICAGO, IL(41.722008, -87.603796)  
 Complaints: Not reported  
 Neshaps & Demolition Notices: Not reported  
 Enforcement: Not reported  
 Inspections: Y  
 Permits: Not reported  
 Tanks: Not reported  
 Holds & Lust Nfr: Not reported  
 Latitude: 41.722008  
 Longitude: -87.603796

MAP FINDINGS  
FOCUS MAP 10

Map ID	Site	Database(s)	EPA ID Number
235	<b>CAVEXSA USA INC</b> <b>9535 S COTTAGE GROVE AVE</b> <b>CHICAGO, IL 60628</b>	IL UST	U001142097 N/A
	UST: Facility ID: 2025631 Facility Status: CLOSED <b>Facility Type: INDUSTRIAL / MANUFACTURING</b> Owner Id: U0002600 Owner Name: Cavexsa Usa Inc Owner Address: 1700 167Th St Ste 10 Suite 10 Owner City,St,Zip: Calumet City, IL 60409		
	Tank Number: 1 <b>Tank Status: Removed</b> Tank Capacity: 3000 Tank Substance: Heating Oil Last Used Date: 1/1/1902 OSFM First Notify Date: 3/19/1990 Red Tag Issue Date: Not reported Install Date: Not reported <b>Green Tag Decal: Not reported</b> <b>Green Tag Issue Date: Not reported</b> <b>Green Tag Expire Date: Not reported</b> Fee Due: Not reported Motor Fuel Permit Inspection Date: Not reported Motor Fuel Permit Expiration Date: Not reported MOTOR FUEL TYPE: Not reported Pending Nov: N IEMA: Not reported Equipment Type: Not reported Equipment: Not reported Last Passing Date: Not reported Test Expire Date: Not reported		
	Tank Number: 2 <b>Tank Status: Removed</b> Tank Capacity: 7500 Tank Substance: Heating Oil Last Used Date: 1/1/1902 OSFM First Notify Date: 3/19/1990 Red Tag Issue Date: Not reported Install Date: Not reported <b>Green Tag Decal: Not reported</b> <b>Green Tag Issue Date: Not reported</b> <b>Green Tag Expire Date: Not reported</b> Fee Due: Not reported Motor Fuel Permit Inspection Date: Not reported Motor Fuel Permit Expiration Date: Not reported MOTOR FUEL TYPE: Not reported Pending Nov: N IEMA: Not reported Equipment Type: Not reported Equipment: Not reported Last Passing Date: Not reported Test Expire Date: Not reported		

MAP FINDINGS  
FOCUS MAP 10

Map ID Site Database(s) EPA ID Number

**CAVEXSA USA INC (Continued)**

**U001142097**

Tank Number: 3  
**Tank Status:** **Removed**  
 Tank Capacity: 3000  
 Tank Substance: Gasoline  
 Last Used Date: 1/1/1902  
 OSFM First Notify Date: 8/31/1990  
 Red Tag Issue Date: Not reported  
 Install Date: Not reported  
**Green Tag Decal:** **Not reported**  
**Green Tag Issue Date:** **Not reported**  
**Green Tag Expire Date:** **Not reported**  
 Fee Due: Not reported  
 Motor Fuel Permit Inspection Date: Not reported  
 Motor Fuel Permit Expiration Date: Not reported  
 MOTOR FUEL TYPE: Not reported  
 Pending Nov: N  
 IEMA: Not reported  
 Equipment Type: Not reported  
 Equipment: Not reported  
 Last Passing Date: Not reported  
 Test Expire Date: Not reported

Tank Number: 4  
**Tank Status:** **Removed**  
 Tank Capacity: 500  
 Tank Substance: Diesel Fuel  
 Last Used Date: 1/1/1902  
 OSFM First Notify Date: 8/31/1990  
 Red Tag Issue Date: Not reported  
 Install Date: Not reported  
**Green Tag Decal:** **Not reported**  
**Green Tag Issue Date:** **Not reported**  
**Green Tag Expire Date:** **Not reported**  
 Fee Due: Not reported  
 Motor Fuel Permit Inspection Date: Not reported  
 Motor Fuel Permit Expiration Date: Not reported  
 MOTOR FUEL TYPE: Not reported  
 Pending Nov: N  
 IEMA: Not reported  
 Equipment Type: Not reported  
 Equipment: Not reported  
 Last Passing Date: Not reported  
 Test Expire Date: Not reported

Tank Number: 5  
**Tank Status:** **Removed**  
 Tank Capacity: 8000  
 Tank Substance: Diesel Fuel  
 Last Used Date: 1/1/1902  
 OSFM First Notify Date: 8/31/1990  
 Red Tag Issue Date: Not reported  
 Install Date: Not reported  
**Green Tag Decal:** **Not reported**  
**Green Tag Issue Date:** **Not reported**  
**Green Tag Expire Date:** **Not reported**

MAP FINDINGS  
FOCUS MAP 10

Map ID Site Database(s) EPA ID Number

**CAVEXSA USA INC (Continued)**

**U001142097**

Fee Due: Not reported  
 Motor Fuel Permit Inspection Date: Not reported  
 Motor Fuel Permit Expiration Date: Not reported  
 MOTOR FUEL TYPE: Not reported  
 Pending Nov: N  
 IEMA: Not reported  
 Equipment Type: Not reported  
 Equipment: Not reported  
 Last Passing Date: Not reported  
 Test Expire Date: Not reported

Tank Number: 6  
**Tank Status: Removed**  
 Tank Capacity: 20000  
 Tank Substance: Heating Oil  
 Last Used Date: 1/1/1902  
 OSFM First Notify Date: 8/31/1990  
 Red Tag Issue Date: Not reported  
 Install Date: Not reported  
**Green Tag Decal: Not reported**  
**Green Tag Issue Date: Not reported**  
**Green Tag Expire Date: Not reported**  
 Fee Due: Not reported  
 Motor Fuel Permit Inspection Date: Not reported  
 Motor Fuel Permit Expiration Date: Not reported  
 MOTOR FUEL TYPE: Not reported  
 Pending Nov: N  
 IEMA: Not reported  
 Equipment Type: Not reported  
 Equipment: Not reported  
 Last Passing Date: Not reported  
 Test Expire Date: Not reported

235

**SOFT SHEEN PRODUCTS  
9535 COTTAGE GROVE AVE  
CHICAGO, IL 60628**

**RCRA NonGen / NLR 1001487577  
FINDS ILR000065680**

RCRA NonGen / NLR:  
 Date form received by agency: 04/01/2006  
 Facility name: SOFT SHEEN PRODUCTS  
 Facility address: 9535 COTTAGE GROVE AVE  
 CHICAGO, IL 60619  
 EPA ID: ILR000065680  
 Contact: ENV COORDINATOR  
 Contact address: Not reported  
 Not reported  
 Contact country: US  
 Contact telephone: (708) 730-0030  
 Contact email: Not reported  
 EPA Region: 05  
 Classification: Non-Generator  
 Description: Handler: Non-Generators do not presently generate hazardous waste

Owner/Operator Summary:  
 Owner/operator name: SOFT SHEEN PRODUCTS  
 Owner/operator address: Not reported



MAP FINDINGS  
FOCUS MAP 10

Map ID      Site      Database(s)      EPA ID Number

---

**SOFT SHEEN PRODUCTS (Continued)**

**1001487577**

Not reported  
Owner/operator country: US  
Owner/operator telephone: Not reported  
Legal status: Private  
Owner/Operator Type: Owner  
Owner/Op start date: 01/01/1900  
Owner/Op end date: Not reported

Owner/operator name: SOFT SHEEN PRODUCTS  
Owner/operator address: 9535 COTTAGE GROVE AVE  
CHICAGO, IL 60619

Owner/operator country: Not reported  
Owner/operator telephone: (708) 978-0700  
Legal status: Private  
Owner/Operator Type: Owner  
Owner/Op start date: Not reported  
Owner/Op end date: Not reported

Owner/operator name: SOFT SHEEN PRODUCTS  
Owner/operator address: Not reported  
Not reported

Owner/operator country: US  
Owner/operator telephone: Not reported  
Legal status: Private  
Owner/Operator Type: Operator  
Owner/Op start date: 01/01/1900  
Owner/Op end date: Not reported

Handler Activities Summary:

U.S. importer of hazardous waste: No  
Mixed waste (haz. and radioactive): No  
Recycler of hazardous waste: No  
Transporter of hazardous waste: No  
Treater, storer or disposer of HW: No  
Underground injection activity: No  
On-site burner exemption: No  
Furnace exemption: No  
Used oil fuel burner: No  
Used oil processor: No  
User oil refiner: No  
Used oil fuel marketer to burner: No  
Used oil Specification marketer: No  
Used oil transfer facility: No  
Used oil transporter: No

Historical Generators:

Date form received by agency: 03/01/2000  
Site name: SOFT SHEEN PRODUCTS  
Classification: Not a generator, verified

Date form received by agency: 07/13/1999  
Site name: SOFT SHEEN PRODUCTS  
Classification: Large Quantity Generator

. Waste code: D001  
. Waste name: IGNITABLE WASTE

MAP FINDINGS  
FOCUS MAP 10

Map ID	Site	Database(s)	EPA ID Number
--------	------	-------------	---------------

**SOFT SHEEN PRODUCTS (Continued)**

**1001487577**

. Waste code: D002  
. Waste name: CORROSIVE WASTE

Violation Status: No violations found

**FINDS:**

Registry ID: 110009386690

**Environmental Interest/Information System**

ACES (Illinois - Agency Compliance And Enforcement System) is the Illinois EPA Project to facilitate the permitting operations

RCRAInfo is a national information system that supports the Resource Conservation and Recovery Act (RCRA) program through the tracking of events and activities related to facilities that generate, transport, and treat, store, or dispose of hazardous waste. RCRAInfo allows RCRA program staff to track the notification, permit, compliance, and corrective action activities required under RCRA.

HAZARDOUS WASTE BIENNIAL REPORTER

235

**CAVEXDA  
9535 COTTAGE GROVE AVE.  
CHICAGO, IL 60628**

**IL LUST S104527194  
N/A**

**LUST:**

Incident Num: 900591  
IL EPA Id: 0310395042  
Product: Gasoline, Non-Petroleum Product  
IEMA Date: 03/02/1990  
Project Manager: Cross  
Project Manager Phone: Not reported  
Email: Not reported  
PRP Name: R.P. Cavexda USA  
PRP Contact: Mirta Fernandez  
PRP Address: 1700 167th St., Suite 10  
PRP City,St,Zip: Calumet City, IL 60409  
PRP Phone: Not reported  
Site Classification: Not reported  
Section 57.5(g) Letter: 731  
Date Section 57.5(g) Letter: Not reported  
Non LUST Determination Letter: Not reported  
20 Report Received: 02/29/1992  
45 Report Received: 02/29/1992  
**NFA/NFR Letter: 11/19/1992**  
NFR Date Recorded: Not reported

MAP FINDINGS  
FOCUS MAP 10

Map ID	Site	Database(s)	EPA ID Number
236	<b>UNION CARBIDE, LINDE GASES DIV.</b> <b>1122 95TH ST.</b> <b>CHICAGO, IL 60619</b>	IL LUST	S104002408 N/A
	LUST: Incident Num: 900083 IL EPA Id: 0316695010 Product: Gasoline IEMA Date: 01/10/1990 Project Manager: Skrobuton Project Manager Phone: Not reported Email: Not reported PRP Name: Linde Gases of the Midwest PRP Contact: Rick Swiss PRP Address: 12000 Roosevelt Rd. PRP City,St,Zip: Hillside, IL 60162 PRP Phone: Not reported Site Classification: Not reported Section 57.5(g) Letter: 731 Date Section 57.5(g) Letter: Not reported Non LUST Determination Letter: Not reported 20 Report Received: 02/29/1992 45 Report Received: 01/07/1993 <b>NFA/NFR Letter: 02/25/1993</b> NFR Date Recorded: Not reported		
236	<b>CAR-X MUFFLER &amp; BRAK SHOP</b> <b>1123 EAST 95TH STREET</b> <b>CHICAGO, IL 60619</b>	IL LUST IL UST	U003668456 N/A
	LUST: Incident Num: 991202 IL EPA Id: 0316695070 Product: Other Petroleum IEMA Date: 05/19/1999 Project Manager: Malcom Project Manager Phone: (217) 524-9140 Email: James.Malcom@illinois.gov PRP Name: Carex Muffler & Brakes PRP Contact: Linda Stojcevski PRP Address: 365 Bloor St. East, Suites 1100 & 1200 PRP City,St,Zip: Toronto Canada M4W-3M7 PRP Phone: 4169607875 Site Classification: Not reported Section 57.5(g) Letter: 732 Date Section 57.5(g) Letter: Not reported Non LUST Determination Letter: Not reported 20 Report Received: 05/27/1999 45 Report Received: 07/20/1999 <b>NFA/NFR Letter: Not reported</b> NFR Date Recorded: Not reported		
	UST: Facility ID: 2038475 Facility Status: CLOSED <b>Facility Type: COMMERCIAL / RETAIL</b> Owner Id: U0028286 Owner Name: SMK Speedy International Inc Owner Address: 365 Bloor Street East Toronto, Ontario N4W 3M7		

MAP FINDINGS  
FOCUS MAP 10

Map ID Site Database(s) EPA ID Number

**CAR-X MUFFLER & BRAK SHOP (Continued)**

**U003668456**

Owner City,St,Zip: Toronto, IL 99999

Tank Number: 1

**Tank Status: Removed**

Tank Capacity: 2000

Tank Substance: Gasoline

Last Used Date: Not reported

OSFM First Notify Date: 12/17/1998

Red Tag Issue Date: Not reported

Install Date: Not reported

**Green Tag Decal: Not reported**

**Green Tag Issue Date: Not reported**

**Green Tag Expire Date: Not reported**

Fee Due: \$0.00

Motor Fuel Permit Inspection Date: Not reported

Motor Fuel Permit Expiration Date: Not reported

MOTOR FUEL TYPE: Not reported

Pending Nov: N

IEMA: Not reported

Equipment Type: Not reported

Equipment: Not reported

Last Passing Date: Not reported

Test Expire Date: Not reported

Tank Number: 2

**Tank Status: Removed**

Tank Capacity: 1000

Tank Substance: Used Oil

Last Used Date: Not reported

OSFM First Notify Date: 12/17/1998

Red Tag Issue Date: Not reported

Install Date: Not reported

**Green Tag Decal: Not reported**

**Green Tag Issue Date: Not reported**

**Green Tag Expire Date: Not reported**

Fee Due: \$0.00

Motor Fuel Permit Inspection Date: Not reported

Motor Fuel Permit Expiration Date: Not reported

MOTOR FUEL TYPE: Not reported

Pending Nov: N

IEMA: Not reported

Equipment Type: Not reported

Equipment: Not reported

Last Passing Date: Not reported

Test Expire Date: Not reported

Tank Number: 3

**Tank Status: Removed**

Tank Capacity: 2000

Tank Substance: Used Oil

Last Used Date: Not reported

OSFM First Notify Date: 12/17/1998

Red Tag Issue Date: Not reported

Install Date: Not reported

**Green Tag Decal: Not reported**

MAP FINDINGS  
FOCUS MAP 10

Map ID	Site	Database(s)	EPA ID Number
--------	------	-------------	---------------

**CAR-X MUFFLER & BRAK SHOP (Continued)**

**U003668456**

<b>Green Tag Issue Date:</b>	<b>Not reported</b>
<b>Green Tag Expire Date:</b>	<b>Not reported</b>
Fee Due:	\$0.00
Motor Fuel Permit Inspection Date:	Not reported
Motor Fuel Permit Expiration Date:	Not reported
MOTOR FUEL TYPE:	Not reported
Pending Nov:	N
IEMA:	Not reported
Equipment Type:	Not reported
Equipment:	Not reported
Last Passing Date:	Not reported
Test Expire Date:	Not reported

237

**U-STOR-IT GROUP 95TH STREET  
1000 EAST 95TH STREET  
CHICAGO, IL 60619**

**IL ENG CONTROLS  
IL INST CONTROL  
IL SRP**

**S105212163  
N/A**

**ENGINEERING CONTROLS:**

Illinois Epa Id:	0316006033
NFR Letter:	12/26/2001
Date NFR Recorded:	01/04/2002
Comprehensive / Focused:	Comprehensive
Remediation Applicant Name:	Lawrence Nora
RA Company:	U-STOR-It Group, 95th Street LLC
RA Address:	655 Big Timber Road
RA City,St,Zip:	Elgin, IL 60123
Worker Caution:	Yes
Acres:	4.6
Land Use:	Residential or Industrial/Commercial
Ground Water Use Restriction:	Yes
Highway Authority Agreement:	No
Ordinance:	No
Industrial - Commercial:	No
Slab on Grade:	No
BCT:	No
Building Slab:	No
Asphalt Used:	Yes
Concrete Used:	Yes
Clean Soil 3ft:	No
Clean Soil 10ft:	No
Alternate Barrier:	No

**IL INSTUTIONAL CONTROL:**

Illinois EPA Id:	0316006033
NFR Letter:	12/26/2001
Date NFR Recorded:	01/04/2002
Comprehensive / Focused:	Comprehensive
Remediation Applicant Name:	Lawrence Nora
RA Company:	U-STOR-It Group, 95th Street LLC
RA Address:	655 Big Timber Road
RA City,St,Zip:	Elgin, IL 60123
Worker Caution:	Yes
Acres:	4.6
Land Use:	Residential or Industrial/Commercial
Ground Water Use Restriction:	Yes
Highway Authority Agreement:	No
Ordinance:	No

MAP FINDINGS  
FOCUS MAP 10

Map ID      Site      Database(s)      EPA ID Number

---

**U-STOR-IT GROUP 95TH STREET (Continued)**

**S105212163**

Industrial - Commercial:      No  
 Slab on Grade:      No  
 BCT:      No  
 Building Slab:      No  
 Asphalt Used:      Yes  
 Concrete Used:      Yes  
 Clean Soil 3ft:      No  
 Clean Soil 10ft:      No  
 Alternate Barrier:      No

SRP:

IL EPA Id:      0316006033  
 US EPA Id:      ILD074379546  
 Longitude:      -87.600733  
 Latitude:      41.722511  
 Contact Name:      Lawrence Nora  
 Contact Address:      655 Big Timber Road  
 Contact City,St,Zip:      Elgin, IL 60123  
 Contact Phone:      (847) 622-1994  
 Date Enrolled:      03/29/2001  
 Point Of Contact:      Peter N. Partipilo  
 Consultant Company:      EPS Environmental Services, Inc.  
 Consultant Address:      7237 West Devon Avenue  
 Consultant City,St,Zip:      Chicago, IL 60631  
 Consultant Phone:      (773) 792-3090  
 Proj Mgr Assigned:      Jim Mergen  
 Sec. 4 Letter Date:      Not reported  
 Active:      No  
 No Further Remediation Letter Dt:      12/26/2001  
 Remediation Applicant Co:      U-STOR-IT Group, L.L.C.  
 Effective:      True  
 Remediation Applicant Name:      Lawrence Nora  
 Remediation Applicant Company:      U-STOR-It Group, 95th Street LLC  
 Remediation Applicant Address:      655 Big Timber Road  
 Remediation Applicant City,St,Zip:      Elgin, IL 60123  
 Illinois EPA:      0316006033  
 Site Name:      U-STOR-It Group 95th Street  
 NFR Letter:      2001-12-26  
 NFR Letter Date Recorded:      2002-01-04  
 Comprehensive/Focused:      Comprehensive  
 Worker Caution:      Yes  
 Acres:      4.6  
 Land Use:      Residential or Industrial/Commercial  
 Ground Water Use Restriction:      Yes  
 Highway Authority Agreement:      No  
 Ordinance:      No  
 Industrial - Commercial:      No  
 Slab on Grade:      No  
 BCT:      No  
 Building Slab:      No  
 Asphalt Used:      Yes  
 Concrete Used:      Yes  
 Clean Soil 3ft:      No  
 Clean Soil 10ft:      No  
 Alternate Barrier:      No

MAP FINDINGS  
FOCUS MAP 10

Map ID	Site	Database(s)	EPA ID Number
238	<b>U-STORE-IT GROUP</b> <b>900 E 95TH ST</b> <b>CHICAGO, IL 60602</b>	IL UST	U003715204 N/A
	UST: Facility ID: 2039447 Facility Status: EXEMPT <b>Facility Type: NONE</b> Owner Id: U0029208 Owner Name: U=Store-It Group Owner Address: 655 Big Timber Rd Owner City,St,Zip: Elgin, IL 60123  Tank Number: 1 <b>Tank Status: Exempt from registration</b> Tank Capacity: 12000 Tank Substance: Heating Oil Last Used Date: 12/31/1973 OSFM First Notify Date: Not reported Red Tag Issue Date: Not reported Install Date: Not reported <b>Green Tag Decal: Not reported</b> <b>Green Tag Issue Date: Not reported</b> <b>Green Tag Expire Date: Not reported</b> Fee Due: Not reported Motor Fuel Permit Inspection Date: Not reported Motor Fuel Permit Expiration Date: Not reported MOTOR FUEL TYPE: Not reported Pending Nov: N IEMA: Not reported Equipment Type: Not reported Equipment: Not reported Last Passing Date: Not reported Test Expire Date: Not reported		
238	<b>U-STOR-IT GROUP</b> <b>900 EAST 95TH ST.</b> <b>CHICAGO, IL 60619</b>	IL LUST	S104530275 N/A
	LUST: Incident Num: 992817 IL EPA Id: 0316006033 Product: Other Petroleum IEMA Date: 12/22/1999 Project Manager: Putrich Project Manager Phone: (217) 524-4827 Email: Steve.Putrich@illinois.gov PRP Name: U-Stor-It Group PRP Contact: Larry Nora PRP Address: 655 Big Timber Rd. PRP City,St,Zip: Elgin, IL 60123 PRP Phone: 8476221994 Site Classification: Not reported Section 57.5(g) Letter: 732 Date Section 57.5(g) Letter: 04/03/2014 Non LUST Determination Letter: Not reported 20 Report Received: 01/03/2000 45 Report Received: Not reported <b>NFA/NFR Letter: Not reported</b> NFR Date Recorded: Not reported		

MAP FINDINGS  
FOCUS MAP 10

Map ID	Site	Database(s)	EPA ID Number
--------	------	-------------	---------------

238	<b>ACCO INTERNATIONAL INC 900 E 95TH ST CHICAGO, IL 60619</b>	<b>CERCLIS-NFRAP RCRA NonGen / NLR</b>	<b>1015733729 ILD074379546</b>
-----	---	--	------------------------------------

CERCLIS-NFRAP:  
 Site ID: 0500450  
 Federal Facility: Not a Federal Facility  
 NPL Status: Not on the NPL  
 Non NPL Status: NFRAP-Site does not qualify for the NPL based on existing information

CERCLIS-NFRAP Site Alias Name(s):  
 Alias Name: ACCO INTL INC  
 Alias Address: Not reported  
 COOK, IL  
  
 Alias Name: ACCO INTL INC  
 Alias Address: 900 E 95TH ST  
 CHICAGO, IL 60619

CERCLIS-NFRAP Assessment History:  
 Action: DISCOVERY  
 Date Started: / /  
 Date Completed: 05/01/81  
 Priority Level: Not reported  
  
 Action: PRELIMINARY ASSESSMENT  
 Date Started: / /  
 Date Completed: 05/01/83  
 Priority Level: Low priority for further assessment  
  
 Action: PRELIMINARY ASSESSMENT  
 Date Started: / /  
 Date Completed: 07/20/90  
 Priority Level: NFRAP-Site does not qualify for the NPL based on existing information  
  
 Action: ARCHIVE SITE  
 Date Started: / /  
 Date Completed: 07/20/90  
 Priority Level: Not reported

RCRA NonGen / NLR:  
 Date form received by agency: 10/07/1980  
 Facility name: ACCO INTERNATIONAL INC  
 Facility address: 900 E 95TH ST  
 CHICAGO, IL 60619  
 EPA ID: ILD074379546  
 Mailing address: 900 E 95TH STREET  
 CHICAGO, IL 60619  
 Contact: EDWARD EVANS  
 Contact address: 900 E 95TH STREET  
 CHICAGO, IL 60619  
 Contact country: US  
 Contact telephone: (312) 734-1811  
 Contact email: Not reported  
 EPA Region: 05  
 Land type: Facility is not located on Indian land. Additional information is not known.  
 Classification: Non-Generator  
 Description: Handler: Non-Generators do not presently generate hazardous waste



MAP FINDINGS  
FOCUS MAP 10

Map ID Site Database(s) EPA ID Number

**ACCO INTERNATIONAL INC (Continued)**

**1015733729**

Owner/Operator Summary:

Owner/operator name: NAME NOT REPORTED  
 Owner/operator address: ADDRESS NOT REPORTED  
 CITY NOT REPORTED, AK 99998  
 Owner/operator country: Not reported  
 Owner/operator telephone: (312) 555-1212  
 Legal status: Private  
 Owner/Operator Type: Operator  
 Owner/Op start date: Not reported  
 Owner/Op end date: Not reported

Owner/operator name: ACCO INTERNATIONAL INC  
 Owner/operator address: ADDRESS NOT REPORTED  
 CITY NOT REPORTED, AK 99998  
 Owner/operator country: Not reported  
 Owner/operator telephone: (312) 555-1212  
 Legal status: Private  
 Owner/Operator Type: Owner  
 Owner/Op start date: Not reported  
 Owner/Op end date: Not reported

Handler Activities Summary:

U.S. importer of hazardous waste: No  
 Mixed waste (haz. and radioactive): No  
 Recycler of hazardous waste: No  
 Transporter of hazardous waste: No  
 Treater, storer or disposer of HW: No  
 Underground injection activity: No  
 On-site burner exemption: No  
 Furnace exemption: No  
 Used oil fuel burner: No  
 Used oil processor: No  
 User oil refiner: No  
 Used oil fuel marketer to burner: No  
 Used oil Specification marketer: No  
 Used oil transfer facility: No  
 Used oil transporter: No

. Waste code: K062  
 . Waste name: SPENT PICKLE LIQUOR FROM STEEL FINISHING OPERATIONS OF PLANTS THAT  
 PRODUCE IRON OR STEEL.

Facility Has Received Notices of Violations:

Regulation violated: SR - 722.140(a)  
 Area of violation: Generators - Records/Reporting  
 Date violation determined: 07/17/1990  
 Date achieved compliance: 10/31/1990  
 Violation lead agency: State  
 Enforcement action: VIOLATION NOTICE (VN)  
 Enforcement action date: 08/31/1990  
 Enf. disposition status: Not reported  
 Enf. disp. status date: Not reported  
 Enforcement lead agency: State  
 Proposed penalty amount: Not reported  
 Final penalty amount: Not reported  
 Paid penalty amount: Not reported

MAP FINDINGS  
FOCUS MAP 10

Map ID	Site	Database(s)	EPA ID Number
--------	------	-------------	---------------

**ACCO INTERNATIONAL INC (Continued)**

1015733729

Regulation violated: SR - 722.140(b)  
 Area of violation: Generators - Records/Reporting  
 Date violation determined: 07/17/1990  
 Date achieved compliance: 10/31/1990  
 Violation lead agency: State  
 Enforcement action: VIOLATION NOTICE (VN)  
 Enforcement action date: 08/31/1990  
 Enf. disposition status: Not reported  
 Enf. disp. status date: Not reported  
 Enforcement lead agency: State  
 Proposed penalty amount: Not reported  
 Final penalty amount: Not reported  
 Paid penalty amount: Not reported

Evaluation Action Summary:

Evaluation date: 07/17/1990  
 Evaluation: COMPLIANCE EVALUATION INSPECTION ON-SITE  
 Area of violation: Generators - Records/Reporting  
 Date achieved compliance: 10/31/1990  
 Evaluation lead agency: State

238

**935 E 95TH ST  
CHICAGO, IL 60619**

EDR Hist Auto 1015679274  
N/A

EDR Historical Auto Stations:

Name: CH TRUCK & AUTO SERVICE  
 Year: 2003  
 Address: 935 E 95TH ST

238

**PERLOW STEEL  
933 E 95TH ST  
CHICAGO, IL 60619**

IL UST U001142980  
IL BOL N/A

UST:

Facility ID: 2030350  
 Facility Status: CLOSED  
**Facility Type: INDUSTRIAL / MANUFACTURING**  
 Owner Id: U0019879  
 Owner Name: R L Perlow Corp  
 Owner Address: 1000 E 111Th St  
 Owner City,St,Zip: Chicago, IL 60628

Tank Number: 1  
**Tank Status: Removed**  
 Tank Capacity: 10000  
 Tank Substance: Heating Oil  
 Last Used Date: 4/1/1990  
 OSFM First Notify Date: 6/23/1992  
 Red Tag Issue Date: Not reported  
 Install Date: Not reported  
**Green Tag Decal: Not reported**  
**Green Tag Issue Date: Not reported**  
**Green Tag Expire Date: Not reported**  
 Fee Due: Not reported  
 Motor Fuel Permit Inspection Date: Not reported  
 Motor Fuel Permit Expiration Date: Not reported

MAP FINDINGS  
FOCUS MAP 10

Map ID	Site	Database(s)	EPA ID Number
--------	------	-------------	---------------

**PERLOW STEEL (Continued)**

**U001142980**

MOTOR FUEL TYPE: Not reported  
 Pending Nov: N  
 IEMA: Not reported  
 Equipment Type: Not reported  
 Equipment: Not reported  
 Last Passing Date: Not reported  
 Test Expire Date: Not reported

**BOL:**

Site Id: 170000308879  
 Inv Num: 0316445036  
 Interest Name: Perlow Steel  
 Interest Type: BOL  
 Media Code: LAND

238

**PERLOW STEEL  
933 E 95TH ST  
CHICAGO, IL 60619**

**RCRA NonGen / NLR 1000862248  
FINDS ILD984921486  
IL LUST**

**RCRA NonGen / NLR:**

Date form received by agency: 04/01/2006  
 Facility name: PERLOW STEEL  
 Facility address: 933 E 95TH ST  
 CHICAGO, IL 60619  
 EPA ID: ILD984921486  
 Contact: ENV COORDINATOR  
 Contact address: Not reported  
 Not reported  
 Contact country: US  
 Contact telephone: (773) 785-1311  
 Contact email: Not reported  
 EPA Region: 05  
 Classification: Non-Generator  
 Description: Handler: Non-Generators do not presently generate hazardous waste

**Owner/Operator Summary:**

Owner/operator name: PERLOW STEEL  
 Owner/operator address: Not reported  
 Not reported  
 Owner/operator country: US  
 Owner/operator telephone: Not reported  
 Legal status: Private  
 Owner/Operator Type: Owner  
 Owner/Op start date: 01/01/1900  
 Owner/Op end date: Not reported

Owner/operator name: PERLOW STEEL  
 Owner/operator address: Not reported  
 Not reported

Owner/operator country: US  
 Owner/operator telephone: Not reported  
 Legal status: Private  
 Owner/Operator Type: Operator  
 Owner/Op start date: 01/01/1900  
 Owner/Op end date: Not reported

Owner/operator name: PERLOW STEEL

MAP FINDINGS  
FOCUS MAP 10

Map ID Site Database(s) EPA ID Number

**PERLOW STEEL (Continued)**

**1000862248**

Owner/operator address: 933 E 95TH ST  
CHICAGO, IL 60619  
Owner/operator country: Not reported  
Owner/operator telephone: (312) 785-1311  
Legal status: Private  
Owner/Operator Type: Owner  
Owner/Op start date: Not reported  
Owner/Op end date: Not reported

Handler Activities Summary:

U.S. importer of hazardous waste: No  
Mixed waste (haz. and radioactive): No  
Recycler of hazardous waste: No  
Transporter of hazardous waste: No  
Treater, storer or disposer of HW: No  
Underground injection activity: No  
On-site burner exemption: No  
Furnace exemption: No  
Used oil fuel burner: No  
Used oil processor: No  
Used oil refiner: No  
Used oil fuel marketer to burner: No  
Used oil Specification marketer: No  
Used oil transfer facility: No  
Used oil transporter: No

Historical Generators:

Date form received by agency: 07/26/1993  
Site name: PERLOW STEEL  
Classification: Large Quantity Generator

. Waste code: D001  
. Waste name: IGNITABLE WASTE

Violation Status: No violations found

FINDS:

Registry ID: 110005927514

Environmental Interest/Information System

ACES (Illinois - Agency Compliance And Enforcement System) is the Illinois EPA Project to facilitate the permitting operations

RCRAInfo is a national information system that supports the Resource Conservation and Recovery Act (RCRA) program through the tracking of events and activities related to facilities that generate, transport, and treat, store, or dispose of hazardous waste. RCRAInfo allows RCRA program staff to track the notification, permit, compliance, and corrective action activities required under RCRA.

HAZARDOUS WASTE BIENNIAL REPORTER

LUST:

Incident Num: 932270

MAP FINDINGS  
FOCUS MAP 10

Map ID	Site	Database(s)	EPA ID Number
--------	------	-------------	---------------

**PERLOW STEEL (Continued)**

**1000862248**

IL EPA Id: 0316445036  
 Product: Fuel Oil  
 IEMA Date: 08/24/1993  
 Project Manager: D. Hollis  
 Project Manager Phone: Not reported  
 Email: Not reported  
 PRP Name: Perlow Steel  
 PRP Contact: Jim Perlow  
 PRP Address: 1000 East 111th St.  
 PRP City,St,Zip: Chicago, IL 60628  
 PRP Phone: Not reported  
 Site Classification: Not reported  
 Section 57.5(g) Letter: 731  
 Date Section 57.5(g) Letter: Not reported  
 Non LUST Determination Letter: Not reported  
 20 Report Received: 01/10/1994  
 45 Report Received: 01/10/1994  
**NFA/NFR Letter: 05/31/1994**  
 NFR Date Recorded: Not reported

239

**CTM AUTOMOTIVE REPAIR  
558 E 95TH ST  
CHICAGO, IL 60619**

**RCRA-SQG 1001960479  
FINDS ILR000073817  
IL LUST**

RCRA-SQG:

Date form received by agency: 12/23/1999  
 Facility name: CTM AUTOMOTIVE REPAIR  
 Facility address: 558 E 95TH ST  
 CHICAGO, IL 60619  
 EPA ID: ILR000073817  
 Contact: C T MATTHEWS  
 Contact address: 558 E 95TH ST  
 CHICAGO, IL 60619  
 Contact country: US  
 Contact telephone: (777) 785-1105  
 Contact email: Not reported  
 EPA Region: 05  
 Classification: Small Small Quantity Generator  
 Description: Handler: generates more than 100 and less than 1000 kg of hazardous waste during any calendar month and accumulates less than 6000 kg of hazardous waste at any time; or generates 100 kg or less of hazardous waste during any calendar month, and accumulates more than 1000 kg of hazardous waste at any time

Owner/Operator Summary:

Owner/operator name: CTM AUTOMOTIVE REPAIR  
 Owner/operator address: 558 E 95TH ST  
 CHICAGO, IL 60619  
 Owner/operator country: Not reported  
 Owner/operator telephone: (773) 785-1105  
 Legal status: Private  
 Owner/Operator Type: Owner  
 Owner/Op start date: Not reported  
 Owner/Op end date: Not reported

Handler Activities Summary:

U.S. importer of hazardous waste: No

MAP FINDINGS  
FOCUS MAP 10

Map ID	Site	Database(s)	EPA ID Number
--------	------	-------------	---------------

**CTM AUTOMOTIVE REPAIR (Continued)**

**1001960479**

Mixed waste (haz. and radioactive): No  
 Recycler of hazardous waste: No  
 Transporter of hazardous waste: No  
 Treater, storer or disposer of HW: No  
 Underground injection activity: No  
 On-site burner exemption: No  
 Furnace exemption: No  
 Used oil fuel burner: No  
 Used oil processor: No  
 User oil refiner: No  
 Used oil fuel marketer to burner: No  
 Used oil Specification marketer: No  
 Used oil transfer facility: No  
 Used oil transporter: No

. Waste code: D001  
 . Waste name: IGNITABLE WASTE

Violation Status: No violations found

**FINDS:**

Registry ID: 110003054729

**Environmental Interest/Information System**

RCRAInfo is a national information system that supports the Resource Conservation and Recovery Act (RCRA) program through the tracking of events and activities related to facilities that generate, transport, and treat, store, or dispose of hazardous waste. RCRAInfo allows RCRA program staff to track the notification, permit, compliance, and corrective action activities required under RCRA.

**LUST:**

Incident Num: 20000112  
 IL EPA Id: 0316695090  
 Product: Gasoline  
 IEMA Date: 01/19/2000  
 Project Manager: Hale  
 Project Manager Phone: (217) 782-1803  
 Email: Sam.Hale@illinois.gov  
 PRP Name: CTM Automotive Corp.  
 PRP Contact: C.T. Matthews  
 PRP Address: 11548 South Elizabeth  
 PRP City,St,Zip: Chicago, IL 60643  
 PRP Phone: 7735689620  
 Site Classification: Not reported  
 Section 57.5(g) Letter: 732  
 Date Section 57.5(g) Letter: Not reported  
 Non LUST Determination Letter: Not reported  
 20 Report Received: Not reported  
 45 Report Received: Not reported  
**NFA/NFR Letter: Not reported**  
 NFR Date Recorded: Not reported

MAP FINDINGS  
FOCUS MAP 10

Map ID	Site	Database(s)	EPA ID Number
240	97TH/COTTAGE GROVE AVE  CHICAGO, IL	IL NIPC	S100790120 N/A
240	BEST FOAM FABRICATORS INC 9633 S COTTAGE GROVE CHICAGO, IL 60628	IL UST IL BOL	U001965132 N/A
	UST: Facility ID: 2033392 Facility Status: CLOSED <b>Facility Type: OTHER</b> Owner Id: U0023207 Owner Name: H&H Properties Owner Address: 9633 S Cottage Grove Owner City,St,Zip: Chicago, IL 60628  Tank Number: 1 <b>Tank Status: Removed</b> Tank Capacity: 10000 Tank Substance: Heating Oil Last Used Date: 1/1/1985 OSFM First Notify Date: 7/27/1994 Red Tag Issue Date: Not reported Install Date: Not reported <b>Green Tag Decal: Not reported</b> <b>Green Tag Issue Date: Not reported</b> <b>Green Tag Expire Date: Not reported</b> Fee Due: Not reported Motor Fuel Permit Inspection Date: Not reported Motor Fuel Permit Expiration Date: Not reported MOTOR FUEL TYPE: Not reported Pending Nov: N IEMA: Not reported Equipment Type: Not reported Equipment: Not reported Last Passing Date: Not reported Test Expire Date: Not reported  BOL: Site Id: 170000175824 Inv Num: 0316495062 Interest Name: Best Foam Fabricators Inc Interest Type: BOL Media Code: LAND		

MAP FINDINGS  
FOCUS MAP 10

Map ID	Site	Database(s)	EPA ID Number
240	<b>BEST FOAM FABRICATORS INC</b> <b>9633 S COTTAGE GROVE AVE</b> <b>CHICAGO, IL 60628</b>	<b>RCRA-SQG</b> <b>FTTS</b> <b>HIST FTTS</b> <b>ICIS</b> <b>FINDS</b>	<b>1001087110</b> <b>ILR000018374</b>
	<p>RCRA-SQG:</p> <p>Date form received by agency: 03/15/1996</p> <p>Facility name: BEST FOAM FABRICATORS INC</p> <p>Facility address: 9633 S COTTAGE GROVE AVE CHICAGO, IL 60628</p> <p>EPA ID: ILR000018374</p> <p>Contact: MICHAEL L REDELL</p> <p>Contact address: 9633 S COTTAGE GROVE AVE CHICAGO, IL 60628</p> <p>Contact country: US</p> <p>Contact telephone: (312) 721-1006</p> <p>Contact email: Not reported</p> <p>EPA Region: 05</p> <p>Classification: Small Small Quantity Generator</p> <p>Description: Handler: generates more than 100 and less than 1000 kg of hazardous waste during any calendar month and accumulates less than 6000 kg of hazardous waste at any time; or generates 100 kg or less of hazardous waste during any calendar month, and accumulates more than 1000 kg of hazardous waste at any time</p> <p>Owner/Operator Summary:</p> <p>Owner/operator name: HASTY KEITH</p> <p>Owner/operator address: 9633 S COTTAGE GROVE CHICAGO, IL 60628</p> <p>Owner/operator country: Not reported</p> <p>Owner/operator telephone: (312) 721-1006</p> <p>Legal status: Private</p> <p>Owner/Operator Type: Owner</p> <p>Owner/Op start date: Not reported</p> <p>Owner/Op end date: Not reported</p> <p>Handler Activities Summary:</p> <p>U.S. importer of hazardous waste: No</p> <p>Mixed waste (haz. and radioactive): No</p> <p>Recycler of hazardous waste: No</p> <p>Transporter of hazardous waste: No</p> <p>Treater, storer or disposer of HW: No</p> <p>Underground injection activity: No</p> <p>On-site burner exemption: No</p> <p>Furnace exemption: No</p> <p>Used oil fuel burner: No</p> <p>Used oil processor: No</p> <p>User oil refiner: No</p> <p>Used oil fuel marketer to burner: No</p> <p>Used oil Specification marketer: No</p> <p>Used oil transfer facility: No</p> <p>Used oil transporter: No</p> <p>. Waste code: D001</p> <p>. Waste name: IGNITABLE WASTE</p> <p>Violation Status: No violations found</p>		



MAP FINDINGS  
FOCUS MAP 10

Map ID Site Database(s) EPA ID Number

---

**BEST FOAM FABRICATORS INC (Continued)**

**1001087110**

FTTS:

Case Number: Not reported  
Docket Number: EPCRA-002-92  
Complaint Issue Date: 11/14/91  
Abatement Amount: 0.0000  
Proposed Penalty: 15000.0000  
Final Assessment: 12750.0000  
Final Order Date: 05/28/92  
Close Date: / /  
Violations(s): EPCRA, Nonreporting/Failure to RPT to EPA

HIST FTTS:

Case Number: Not reported  
Docket Number: EPCRA-002-92  
Complaint Issue Date: 11/14/1991  
Abatement Amount: 0.0000  
Proposed Penalty: 15000.0000  
Final Assessment: 12750.0000  
Final Order Date: 05/28/1992  
Close Date: / /  
Violations(s): EPCRA, Nonreporting/Failure to RPT to EPA

ICIS:

Enforcement Action ID: 05-1991-0177  
FRS ID: 110002125557  
Program ID: ACES 170000175824  
Action Name: BEST FOAM FABRICATORS, INC.  
Full Address: 9633 S. COTTAGE GROVE AVE. CHICAGO IL 60628-1596  
State: Illinois  
Facility Name: BEST FOAM FABRICATORS INC  
Facility Address: 9633 S. COTTAGE GROVE AVE.  
CHICAGO, IL 60628-1596  
Enforcement Action Type: EPCRA 325 Action For Penalty  
Facility County: COOK  
EPA Region #: 5

Enforcement Action ID: 05-1991-0177  
FRS ID: 110002125557  
Program ID: FRS 110002125557  
Action Name: BEST FOAM FABRICATORS, INC.  
Full Address: 9633 S. COTTAGE GROVE AVE. CHICAGO IL 60628-1596  
State: Illinois  
Facility Name: BEST FOAM FABRICATORS INC  
Facility Address: 9633 S. COTTAGE GROVE AVE.  
CHICAGO, IL 60628-1596  
Enforcement Action Type: EPCRA 325 Action For Penalty  
Facility County: COOK  
EPA Region #: 5

Enforcement Action ID: 05-1991-0177  
FRS ID: 110002125557  
Program ID: TRIS 60620BSTFM9633S  
Action Name: BEST FOAM FABRICATORS, INC.  
Full Address: 9633 S. COTTAGE GROVE AVE. CHICAGO IL 60628-1596

MAP FINDINGS  
FOCUS MAP 10

Map ID	Site	Database(s)	EPA ID Number
	<b>BEST FOAM FABRICATORS INC (Continued)</b>		<b>1001087110</b>
	State: Illinois		
	Facility Name: BEST FOAM FABRICATORS INC		
	Facility Address: 9633 S. COTTAGE GROVE AVE. CHICAGO, IL 60628-1596		
	Enforcement Action Type: EPCRA 325 Action For Penalty		
	Facility County: COOK		
	EPA Region #: 5		
	Enforcement Action ID: 05-1991-0177		
	FRS ID: 110002125557		
	Program ID: NCDB I05#19900927AV007 1		
	Action Name: BEST FOAM FABRICATORS, INC.		
	Full Address: 9633 S. COTTAGE GROVE AVE. CHICAGO IL 60628-1596		
	State: Illinois		
	Facility Name: BEST FOAM FABRICATORS INC		
	Facility Address: 9633 S. COTTAGE GROVE AVE. CHICAGO, IL 60628-1596		
	Enforcement Action Type: EPCRA 325 Action For Penalty		
	Facility County: COOK		
	EPA Region #: 5		
	Enforcement Action ID: 05-1991-0177		
	FRS ID: 110002125557		
	Program ID: RCRAINFO ILR000018374		
	Action Name: BEST FOAM FABRICATORS, INC.		
	Full Address: 9633 S. COTTAGE GROVE AVE. CHICAGO IL 60628-1596		
	State: Illinois		
	Facility Name: BEST FOAM FABRICATORS INC		
	Facility Address: 9633 S. COTTAGE GROVE AVE. CHICAGO, IL 60628-1596		
	Enforcement Action Type: EPCRA 325 Action For Penalty		
	Facility County: COOK		
	EPA Region #: 5		
	Enforcement Action ID: 05-1991-0177		
	FRS ID: 110002125557		
	Program ID: NCDB D05#EPCRA-002-92		
	Action Name: BEST FOAM FABRICATORS, INC.		
	Full Address: 9633 S. COTTAGE GROVE AVE. CHICAGO IL 60628-1596		
	State: Illinois		
	Facility Name: BEST FOAM FABRICATORS INC		
	Facility Address: 9633 S. COTTAGE GROVE AVE. CHICAGO, IL 60628-1596		
	Enforcement Action Type: EPCRA 325 Action For Penalty		
	Facility County: COOK		
	EPA Region #: 5		
	Program ID: ACES 170000175824		
	Facility Name: BEST FOAM FABRICATORS INC		
	Address: 9633 S. COTTAGE GROVE AVE.		
	Tribal Indicator: N		
	Fed Facility: No		
	NAIC Code: Not reported		
	SIC Code: Not reported		
	Program ID: FRS 110002125557		

MAP FINDINGS  
FOCUS MAP 10

Map ID	Site	Database(s)	EPA ID Number
--------	------	-------------	---------------

**BEST FOAM FABRICATORS INC (Continued)**

**1001087110**

Facility Name: BEST FOAM FABRICATORS INC  
Address: 9633 S. COTTAGE GROVE AVE.  
Tribal Indicator: N  
Fed Facility: No  
NAIC Code: Not reported  
SIC Code: Not reported

Program ID: NCDB D05#EPCRA-002-92  
Facility Name: BEST FOAM FABRICATORS INC  
Address: 9633 S. COTTAGE GROVE AVE.  
Tribal Indicator: N  
Fed Facility: No  
NAIC Code: Not reported  
SIC Code: Not reported

Program ID: NCDB I05#19900927AV007 1  
Facility Name: BEST FOAM FABRICATORS INC  
Address: 9633 S. COTTAGE GROVE AVE.  
Tribal Indicator: N  
Fed Facility: No  
NAIC Code: Not reported  
SIC Code: Not reported

Program ID: RCRAINFO ILR000018374  
Facility Name: BEST FOAM FABRICATORS INC  
Address: 9633 S. COTTAGE GROVE AVE.  
Tribal Indicator: N  
Fed Facility: No  
NAIC Code: Not reported  
SIC Code: Not reported

Program ID: TRIS 60620BSTFM9633S  
Facility Name: BEST FOAM FABRICATORS INC  
Address: 9633 S. COTTAGE GROVE AVE.  
Tribal Indicator: N  
Fed Facility: No  
NAIC Code: Not reported  
SIC Code: Not reported

**FINDS:**

Registry ID: 110002125557

**Environmental Interest/Information System**

NCDB (National Compliance Data Base) supports implementation of the Federal Insecticide, Fungicide, and Rodenticide Act (FIFRA) and the Toxic Substances Control Act (TSCA). The system tracks inspections in regions and states with cooperative agreements, enforcement actions, and settlements.

ACES (Illinois - Agency Compliance And Enforcement System) is the Illinois EPA Project to facilitate the permitting operations

US EPA TRIS (Toxics Release Inventory System) contains information from facilities on the amounts of over 300 listed toxic chemicals that these facilities release directly to air, water, land, or that are transported off-site.

MAP FINDINGS  
FOCUS MAP 10

Map ID	Site	Database(s)	EPA ID Number
--------	------	-------------	---------------

**BEST FOAM FABRICATORS INC (Continued)**

**1001087110**

RCRAInfo is a national information system that supports the Resource Conservation and Recovery Act (RCRA) program through the tracking of events and activities related to facilities that generate, transport, and treat, store, or dispose of hazardous waste. RCRAInfo allows RCRA program staff to track the notification, permit, compliance, and corrective action activities required under RCRA.

ICIS (Integrated Compliance Information System) is the Integrated Compliance Information System and provides a database that, when complete, will contain integrated Enforcement and Compliance information across most of EPA's programs. The vision for ICIS is to replace EPA's independent databases that contain Enforcement data with a single repository for that information. Currently, ICIS contains all Federal Administrative and Judicial enforcement actions. This information is maintained in ICIS by EPA in the Regional offices and its Headquarters. A future release of ICIS will replace the Permit Compliance System (PCS) which supports the NPDES and will integrate that information with Federal actions already in the system. ICIS also has the capability to track other activities occurring in the Region that support Compliance and Enforcement programs. These include; Incident Tracking, Compliance Assistance, and Compliance Monitoring.

241

**UNITED AIR CLEANER CO  
9705 COTTAGE GROVE  
CHICAGO, IL 60628**

**FINDS  
IL ENG CONTROLS  
IL INST CONTROL  
IL SRP  
IL AIRS**

**1000399021  
N/A**

**FINDS:**

Registry ID: 110001821244

**Environmental Interest/Information System**

AFS (Aerometric Information Retrieval System (AIRS) Facility Subsystem) replaces the former Compliance Data System (CDS), the National Emission Data System (NEDS), and the Storage and Retrieval of Aerometric Data (SAROAD). AIRS is the national repository for information concerning airborne pollution in the United States. AFS is used to track emissions and compliance data from industrial plants. AFS data are utilized by states to prepare State Implementation Plans to comply with regulatory programs and by EPA as an input for the estimation of total national emissions. AFS is undergoing a major redesign to support facility operating permits required under Title V of the Clean Air Act.

ACES (Illinois - Agency Compliance And Enforcement System) is the Illinois EPA Project to facilitate the permitting operations

RCRAInfo is a national information system that supports the Resource Conservation and Recovery Act (RCRA) program through the tracking of events and activities related to facilities that generate, transport, and treat, store, or dispose of hazardous waste. RCRAInfo allows RCRA program staff to track the notification, permit, compliance, and corrective action activities required under RCRA.

CERCLIS (Comprehensive Environmental Response, Compensation, and Liability Information System) is the Superfund database that is used

MAP FINDINGS  
FOCUS MAP 10

Map ID	Site	Database(s)	EPA ID Number
--------	------	-------------	---------------

**UNITED AIR CLEANER CO (Continued)**

**1000399021**

to support management in all phases of the Superfund program. The system contains information on all aspects of hazardous waste sites, including an inventory of sites, planned and actual site activities, and financial information.

AIR MINOR

**ENGINEERING CONTROLS:**

Illinois Epa Id: 0316505004  
 NFR Letter: 08/01/2012  
 Date NFR Recorded: 08/07/2012  
 Comprehensive / Focused: Comprehensive  
 Remediation Applicant Name: William Schorsch  
 RA Company: 97th Street SSA, LLC  
 RA Address: 694 Grandview Lane  
 RA City,St,Zip: Lake Forest, IL 60045  
 Worker Caution: Yes  
 Acres: 2.65  
 Land Use: Industrial/Commercial  
 Ground Water Use Restriction: No  
 Highway Authority Agreement: No  
 Ordinance: Yes  
 Industrial - Commercial: Yes  
 Slab on Grade: No  
 BCT: No  
 Building Slab: No  
 Asphalt Used: Yes  
 Concrete Used: Yes  
 Clean Soil 3ft: No  
 Clean Soil 10ft: No  
 Alternate Barrier: Yes

**IL INSTUTIONAL CONTROL:**

Illinois EPA Id: 0316505004  
 NFR Letter: 08/01/2012  
 Date NFR Recorded: 08/07/2012  
 Comprehensive / Focused: Comprehensive  
 Remediation Applicant Name: William Schorsch  
 RA Company: 97th Street SSA, LLC  
 RA Address: 694 Grandview Lane  
 RA City,St,Zip: Lake Forest, IL 60045  
 Worker Caution: Yes  
 Acres: 2.65  
 Land Use: Industrial/Commercial  
 Ground Water Use Restriction: No  
 Highway Authority Agreement: No  
 Ordinance: Yes  
 Industrial - Commercial: Yes  
 Slab on Grade: No  
 BCT: No  
 Building Slab: No  
 Asphalt Used: Yes  
 Concrete Used: Yes  
 Clean Soil 3ft: No  
 Clean Soil 10ft: No

MAP FINDINGS  
FOCUS MAP 10

Map ID	Site	Database(s)	EPA ID Number
--------	------	-------------	---------------

**UNITED AIR CLEANER CO (Continued)**

**1000399021**

Alternate Barrier: Yes

SRP:

IL EPA Id: 0316505004  
 US EPA Id: ILD096798210  
 Longitude: -87.603442  
 Latitude: 41.717929  
 Contact Name: William Schorsch  
 Contact Address: 694 Grandview Lane  
 Contact City,St,Zip: Lake Forest, IL 60045  
 Contact Phone: (847) 482-0178  
 Date Enrolled: 05/02/2011  
 Point Of Contact: Victor Ullal  
 Consultant Company: Environmental Protection Industries  
 Consultant Address: 16650 South Canal Street  
 Consultant City,St,Zip: South Holland, IL 60473  
 Consultant Phone: (708) 225-1115  
 Proj Mgr Assigned: Todd Gross  
 Sec. 4 Letter Date: Not reported  
 Active: No  
 No Further Remediation Letter Dt: 08/01/2012  
 Remediation Applicant Co: 97th Street SSA, LLC  
 Effective: True  
 Remediation Applicant Name: William Schorsch  
 Remediation Applicant Company: 97th Street SSA, LLC  
 Remediation Applicant Address: 694 Grandview Lane  
 Remediation Applicant City,St,Zip: Lake Forest, IL 60045  
 Illinois EPA: 0316505004  
 Site Name: United Air Cleaner Company  
 NFR Letter: 2012-08-01  
 NFR Letter Date Recorded: 2012-08-07  
 Comprehensive/Focused: Comprehensive  
 Worker Caution: Yes  
 Acres: 2.65  
 Land Use: Industrial/Commercial  
 Ground Water Use Restriction: No  
 Highway Authority Agreement: No  
 Ordinance: Yes  
 Industrial - Commercial: Yes  
 Slab on Grade: No  
 BCT: No  
 Building Slab: No  
 Asphalt Used: Yes  
 Concrete Used: Yes  
 Clean Soil 3ft: No  
 Clean Soil 10ft: No  
 Alternate Barrier: Yes

IL AIRS:

Facility ID: 3420  
 ID Number: 031600ECE  
 Year: Not reported  
 Contact Name: Not reported  
 Contact Title: Not reported  
 Contact Tele: Not reported

MAP FINDINGS  
FOCUS MAP 10

Map ID	Site	Database(s)	EPA ID Number
	<b>UNITED AIR CLEANER CO (Continued)</b>		<b>1000399021</b>
	Contact Extention: Not reported		
	Contact EMail: Not reported		
	Contact Fax: Not reported		
	Cease Operation Date: 1/1/1901		
	SIC Code: 3714		
	Address Type Code: LOC		
<b>241</b>	<b>9705 S. COTTAGE GROVE 9705 S. COTTAGE GROVE CHICAGO, IL 60628</b>	<b>CERCLIS RCRA NonGen / NLR US BROWNFIELDS FINDS</b>	<b>1015731060 ILD096798210</b>
	CERCLIS:		
	Site ID: 0507755		
	EPA ID: ILD096798210		
	Facility County: COOK		
	Short Name: UNITED AIR CLEANERS		
	Congressional District: Not reported		
	IFMS ID: B548		
	SMSA Number: Not reported		
	USGC Hydro Unit: Not reported		
	Federal Facility: Not a Federal Facility		
	DMNSN Number: 0.00000		
	Site Orphan Flag: Not reported		
	RCRA ID: Y		
	USGS Quadrangle: Not reported		
	Site Init By Prog: S		
	NFRAP Flag: Not reported		
	Parent ID: Not reported		
	RST Code: Not reported		
	EPA Region: 05		
	Classification: Not reported		
	Site Settings Code: Not reported		
	NPL Status: Not on the NPL		
	DMNSN Unit Code: Not reported		
	RBRAC Code: Not reported		
	RResp Fed Agency Code: Not reported		
	Non NPL Status: Referred to Removal - NFRAP		
	Non NPL Status Date: 09/19/02		
	Site Fips Code: 17031		
	CC Concurrence Date: / /		
	CC Concurrence FY: Not reported		
	Alias EPA ID: Not reported		
	Site FUDS Flag: Not reported		
	Alias Comments: Not reported		
	Site Description: Not reported		
	CERCLIS Assessment History:		
	Action Code: 001		
	Action: DISCOVERY		
	Date Started: / /		
	Date Completed: 02/11/98		
	Priority Level: Not reported		
	Operable Unit: SITEWIDE		
	Primary Responsibility: EPA Fund-Financed		
	Planning Status: Not reported		

MAP FINDINGS  
FOCUS MAP 10

Map ID	Site	Database(s)	EPA ID Number
--------	------	-------------	---------------

**9705 S. COTTAGE GROVE (Continued)**

**1015731060**

Urgency Indicator: Not reported  
Action Anomaly: Not reported

Action Code: 001  
Action: NON-NATIONAL PRIORITIES LIST POTENTIALLY RESPONSIBLE PARTY SEARCH  
Date Started: 02/19/98  
Date Completed: 07/02/98  
Priority Level: Search Complete, Viable PRPs  
Operable Unit: SITEWIDE  
Primary Responsibility: Federal Enforcement  
Planning Status: Not reported  
Urgency Indicator: Not reported  
Action Anomaly: Not reported

Action Code: 001  
Action: PRELIMINARY ASSESSMENT  
Date Started: / /  
Date Completed: 07/25/02  
Priority Level: NFRAP-Site does not qualify for the NPL based on existing information  
Operable Unit: SITEWIDE  
Primary Responsibility: State, Fund Financed  
Planning Status: Primary  
Urgency Indicator: Not reported  
Action Anomaly: Not reported

**RCRA NonGen / NLR:**

Date form received by agency: 11/01/2007  
Facility name: UNITED AIR CLEANER CO  
Facility address: 9705 S COTTAGE GROVE AVE  
CHICAGO, IL 60628  
EPA ID: ILD096798210  
Contact: ENV COORDINATOR  
Contact address: Not reported  
Not reported  
Contact country: US  
Contact telephone: (773) 734-5000  
Contact email: Not reported  
EPA Region: 05  
Land type: Private  
Classification: Non-Generator  
Description: Handler: Non-Generators do not presently generate hazardous waste

**Owner/Operator Summary:**

Owner/operator name: NAME NOT REPORTED  
Owner/operator address: ADDRESS NOT REPORTED  
CITY NOT REPORTED, AK 99998  
Owner/operator country: Not reported  
Owner/operator telephone: (312) 555-1212  
Legal status: Private  
Owner/Operator Type: Operator  
Owner/Op start date: Not reported  
Owner/Op end date: Not reported



MAP FINDINGS  
FOCUS MAP 10

Map ID      Site      Database(s)      EPA ID Number

---

**9705 S. COTTAGE GROVE (Continued)**

**1015731060**

Owner/operator name:      DOLLINGERADIVOFFILTRONA  
Owner/operator address:    ADDRESS NOT REPORTED  
   CITY NOT REPORTED, AK 99998  
  
Owner/operator country:    Not reported  
Owner/operator telephone: (312) 555-1212  
Legal status:                Private  
Owner/Operator Type:      Owner  
Owner/Op start date:        Not reported  
Owner/Op end date:         Not reported

Handler Activities Summary:

U.S. importer of hazardous waste:    No  
Mixed waste (haz. and radioactive):    No  
Recycler of hazardous waste:          No  
Transporter of hazardous waste:        No  
Treater, storer or disposer of HW:     No  
Underground injection activity:        No  
On-site burner exemption:                No  
Furnace exemption:                        No  
Used oil fuel burner:                      No  
Used oil processor:                        No  
User oil refiner:                          No  
Used oil fuel marketer to burner:        No  
Used oil Specification marketer:        No  
Used oil transfer facility:                No  
Used oil transporter:                      No

Historical Generators:

Date form received by agency: 12/01/1986  
Site name:                                  UNITED AIR CLEANER CO  
Classification:                              Large Quantity Generator  
  
. Waste code:                                D000  
. Waste name:                                Not Defined  
  
. Waste code:                                D001  
. Waste name:                                IGNITABLE WASTE  
  
. Waste code:                                D002  
. Waste name:                                CORROSIVE WASTE

Facility Has Received Notices of Violations:

Regulation violated:                        SR - 725.244(a)  
Area of violation:                            TSD - Financial Requirements  
Date violation determined:                03/13/1998  
Date achieved compliance:                11/13/2002  
Violation lead agency:                      State  
Enforcement action:                        Not reported  
Enforcement action date:                 Not reported  
Enf. disposition status:                  Not reported  
Enf. disp. status date:                    Not reported  
Enforcement lead agency:                 Not reported  
Proposed penalty amount:                 Not reported  
Final penalty amount:                      Not reported  
Paid penalty amount:                        Not reported

MAP FINDINGS  
FOCUS MAP 10

Map ID	Site	Database(s)	EPA ID Number
--------	------	-------------	---------------

**9705 S. COTTAGE GROVE (Continued)**

**1015731060**

Regulation violated: SR - 725.114(c)  
 Area of violation: TSD - General Facility Standards  
 Date violation determined: 03/25/1997  
 Date achieved compliance: 03/24/1998  
 Violation lead agency: State  
 Enforcement action: VIOLATION NOTICE (VN)  
 Enforcement action date: 07/01/1997  
 Enf. disposition status: Not reported  
 Enf. disp. status date: Not reported  
 Enforcement lead agency: State  
 Proposed penalty amount: Not reported  
 Final penalty amount: Not reported  
 Paid penalty amount: Not reported

Regulation violated: SR - 725.112(b)  
 Area of violation: TSD - General Facility Standards  
 Date violation determined: 03/25/1997  
 Date achieved compliance: 03/24/1998  
 Violation lead agency: State  
 Enforcement action: VIOLATION NOTICE (VN)  
 Enforcement action date: 07/01/1997  
 Enf. disposition status: Not reported  
 Enf. disp. status date: Not reported  
 Enforcement lead agency: State  
 Proposed penalty amount: Not reported  
 Final penalty amount: Not reported  
 Paid penalty amount: Not reported

Regulation violated: SR - 725.175  
 Area of violation: TSD - Manifest/Records/Reporting  
 Date violation determined: 03/25/1997  
 Date achieved compliance: 11/13/2002  
 Violation lead agency: State  
 Enforcement action: VIOLATION NOTICE (VN)  
 Enforcement action date: 07/01/1997  
 Enf. disposition status: Not reported  
 Enf. disp. status date: Not reported  
 Enforcement lead agency: State  
 Proposed penalty amount: Not reported  
 Final penalty amount: Not reported  
 Paid penalty amount: Not reported

Regulation violated: SR - 725.116(d)  
 Area of violation: TSD - General Facility Standards  
 Date violation determined: 03/25/1997  
 Date achieved compliance: 03/24/1998  
 Violation lead agency: State  
 Enforcement action: VIOLATION NOTICE (VN)  
 Enforcement action date: 07/01/1997  
 Enf. disposition status: Not reported  
 Enf. disp. status date: Not reported  
 Enforcement lead agency: State  
 Proposed penalty amount: Not reported  
 Final penalty amount: Not reported  
 Paid penalty amount: Not reported

Regulation violated: SR - 725.134(d)(5)

MAP FINDINGS  
FOCUS MAP 10

Map ID      Site      Database(s)      EPA ID Number

---

**9705 S. COTTAGE GROVE (Continued)**

**1015731060**

Area of violation:            Generators - Pre-transport  
Date violation determined:    03/25/1997  
Date achieved compliance:    03/24/1998  
Violation lead agency:        State  
  Enforcement action:        VIOLATION NOTICE (VN)  
  Enforcement action date:    07/01/1997  
  Enf. disposition status:    Not reported  
  Enf. disp. status date:     Not reported  
  Enforcement lead agency:    State  
  Proposed penalty amount:   Not reported  
  Final penalty amount:      Not reported  
  Paid penalty amount:        Not reported

Regulation violated:         SR - 722.134(d)  
Area of violation:            Generators - Pre-transport  
Date violation determined:    03/25/1997  
Date achieved compliance:    03/24/1998  
Violation lead agency:        State  
  Enforcement action:        VIOLATION NOTICE (VN)  
  Enforcement action date:    07/01/1997  
  Enf. disposition status:    Not reported  
  Enf. disp. status date:     Not reported  
  Enforcement lead agency:    State  
  Proposed penalty amount:   Not reported  
  Final penalty amount:      Not reported  
  Paid penalty amount:        Not reported

Regulation violated:         SR - 725.273(a)  
Area of violation:            TSD - Container Use and Management  
Date violation determined:    05/05/1995  
Date achieved compliance:    03/24/1998  
Violation lead agency:        State  
  Enforcement action:        Not reported  
  Enforcement action date:    Not reported  
  Enf. disposition status:    Not reported  
  Enf. disp. status date:     Not reported  
  Enforcement lead agency:    Not reported  
  Proposed penalty amount:   Not reported  
  Final penalty amount:      Not reported  
  Paid penalty amount:        Not reported

Regulation violated:         SR - 725.155  
Area of violation:            TSD - Contingency Plan and Emergency Procedures  
Date violation determined:    05/05/1995  
Date achieved compliance:    03/24/1998  
Violation lead agency:        State  
  Enforcement action:        Not reported  
  Enforcement action date:    Not reported  
  Enf. disposition status:    Not reported  
  Enf. disp. status date:     Not reported  
  Enforcement lead agency:    Not reported  
  Proposed penalty amount:   Not reported  
  Final penalty amount:      Not reported  
  Paid penalty amount:        Not reported

Regulation violated:         SR - 725.135  
Area of violation:            TSD - Preparedness and Prevention

MAP FINDINGS  
FOCUS MAP 10

Map ID	Site	Database(s)	EPA ID Number
--------	------	-------------	---------------

**9705 S. COTTAGE GROVE (Continued)**

**1015731060**

Date violation determined: 05/05/1995  
Date achieved compliance: 03/24/1998  
Violation lead agency: State  
Enforcement action: Not reported  
Enforcement action date: Not reported  
Enf. disposition status: Not reported  
Enf. disp. status date: Not reported  
Enforcement lead agency: Not reported  
Proposed penalty amount: Not reported  
Final penalty amount: Not reported  
Paid penalty amount: Not reported

Regulation violated: SR - 725.151(a)  
Area of violation: TSD - Contingency Plan and Emergency Procedures  
Date violation determined: 05/05/1995  
Date achieved compliance: 03/24/1998  
Violation lead agency: State  
Enforcement action: Not reported  
Enforcement action date: Not reported  
Enf. disposition status: Not reported  
Enf. disp. status date: Not reported  
Enforcement lead agency: Not reported  
Proposed penalty amount: Not reported  
Final penalty amount: Not reported  
Paid penalty amount: Not reported

Regulation violated: SR - 725.271  
Area of violation: TSD - Container Use and Management  
Date violation determined: 05/05/1995  
Date achieved compliance: 03/24/1998  
Violation lead agency: State  
Enforcement action: Not reported  
Enforcement action date: Not reported  
Enf. disposition status: Not reported  
Enf. disp. status date: Not reported  
Enforcement lead agency: Not reported  
Proposed penalty amount: Not reported  
Final penalty amount: Not reported  
Paid penalty amount: Not reported

Regulation violated: SR - 725.274  
Area of violation: TSD - Container Use and Management  
Date violation determined: 05/05/1995  
Date achieved compliance: 03/24/1998  
Violation lead agency: State  
Enforcement action: Not reported  
Enforcement action date: Not reported  
Enf. disposition status: Not reported  
Enf. disp. status date: Not reported  
Enforcement lead agency: Not reported  
Proposed penalty amount: Not reported  
Final penalty amount: Not reported  
Paid penalty amount: Not reported

Regulation violated: SR - 725.116(a)  
Area of violation: TSD - General Facility Standards  
Date violation determined: 05/05/1995

MAP FINDINGS  
FOCUS MAP 10

Map ID      Site      Database(s)      EPA ID Number

---

**9705 S. COTTAGE GROVE (Continued)**

**1015731060**

Date achieved compliance: 03/24/1998  
 Violation lead agency: State  
   Enforcement action: Not reported  
   Enforcement action date: Not reported  
   Enf. disposition status: Not reported  
   Enf. disp. status date: Not reported  
   Enforcement lead agency: Not reported  
   Proposed penalty amount: Not reported  
   Final penalty amount: Not reported  
   Paid penalty amount: Not reported

Regulation violated: SR - 725.273(b)  
 Area of violation: TSD - Container Use and Management  
 Date violation determined: 05/05/1995  
 Date achieved compliance: 03/24/1998  
 Violation lead agency: State  
   Enforcement action: Not reported  
   Enforcement action date: Not reported  
   Enf. disposition status: Not reported  
   Enf. disp. status date: Not reported  
   Enforcement lead agency: Not reported  
   Proposed penalty amount: Not reported  
   Final penalty amount: Not reported  
   Paid penalty amount: Not reported

Regulation violated: SR - 725.137  
 Area of violation: TSD - Preparedness and Prevention  
 Date violation determined: 05/05/1995  
 Date achieved compliance: 03/24/1998  
 Violation lead agency: State  
   Enforcement action: Not reported  
   Enforcement action date: Not reported  
   Enf. disposition status: Not reported  
   Enf. disp. status date: Not reported  
   Enforcement lead agency: Not reported  
   Proposed penalty amount: Not reported  
   Final penalty amount: Not reported  
   Paid penalty amount: Not reported

Regulation violated: SR - 725.131  
 Area of violation: TSD - Preparedness and Prevention  
 Date violation determined: 05/05/1995  
 Date achieved compliance: 03/24/1998  
 Violation lead agency: State  
   Enforcement action: Not reported  
   Enforcement action date: Not reported  
   Enf. disposition status: Not reported  
   Enf. disp. status date: Not reported  
   Enforcement lead agency: Not reported  
   Proposed penalty amount: Not reported  
   Final penalty amount: Not reported  
   Paid penalty amount: Not reported

Regulation violated: SR - 722.141(b)  
 Area of violation: Generators - Records/Reporting  
 Date violation determined: 09/23/1994  
 Date achieved compliance: 11/13/2002

MAP FINDINGS  
FOCUS MAP 10

Map ID	Site	Database(s)	EPA ID Number
--------	------	-------------	---------------

**9705 S. COTTAGE GROVE (Continued)**

**1015731060**

Violation lead agency: State  
 Enforcement action: VIOLATION NOTICE (VN)  
 Enforcement action date: 12/07/1994  
 Enf. disposition status: Not reported  
 Enf. disp. status date: Not reported  
 Enforcement lead agency: State  
 Proposed penalty amount: Not reported  
 Final penalty amount: Not reported  
 Paid penalty amount: Not reported

Regulation violated: SR - 725.244(a)  
 Area of violation: TSD - Financial Requirements  
 Date violation determined: 09/23/1994  
 Date achieved compliance: 01/31/1995  
 Violation lead agency: State  
 Enforcement action: VIOLATION NOTICE (VN)  
 Enforcement action date: 12/07/1994  
 Enf. disposition status: Not reported  
 Enf. disp. status date: Not reported  
 Enforcement lead agency: State  
 Proposed penalty amount: Not reported  
 Final penalty amount: Not reported  
 Paid penalty amount: Not reported

Regulation violated: SR - 703.121(a)  
 Area of violation: TSD - General  
 Date violation determined: 09/23/1994  
 Date achieved compliance: 11/13/2002  
 Violation lead agency: State  
 Enforcement action: VIOLATION NOTICE (VN)  
 Enforcement action date: 12/07/1994  
 Enf. disposition status: Not reported  
 Enf. disp. status date: Not reported  
 Enforcement lead agency: State  
 Proposed penalty amount: Not reported  
 Final penalty amount: Not reported  
 Paid penalty amount: Not reported

Regulation violated: SR - 725.212(a)  
 Area of violation: TSD - Closure/Post-Closure  
 Date violation determined: 09/23/1994  
 Date achieved compliance: 11/13/2002  
 Violation lead agency: State  
 Enforcement action: Not reported  
 Enforcement action date: Not reported  
 Enf. disposition status: Not reported  
 Enf. disp. status date: Not reported  
 Enforcement lead agency: Not reported  
 Proposed penalty amount: Not reported  
 Final penalty amount: Not reported  
 Paid penalty amount: Not reported

Regulation violated: SR - 725.115(a)  
 Area of violation: TSD - General Facility Standards  
 Date violation determined: 09/23/1994  
 Date achieved compliance: 03/24/1998  
 Violation lead agency: State

MAP FINDINGS  
FOCUS MAP 10

Map ID	Site	Database(s)	EPA ID Number
--------	------	-------------	---------------

**9705 S. COTTAGE GROVE (Continued)**

**1015731060**

Enforcement action: Not reported  
 Enforcement action date: Not reported  
 Enf. disposition status: Not reported  
 Enf. disp. status date: Not reported  
 Enforcement lead agency: Not reported  
 Proposed penalty amount: Not reported  
 Final penalty amount: Not reported  
 Paid penalty amount: Not reported

Regulation violated: SR - 728.150(c)  
 Area of violation: LDR - General  
 Date violation determined: 09/23/1994  
 Date achieved compliance: 03/24/1998  
 Violation lead agency: State  
 Enforcement action: VIOLATION NOTICE (VN)  
 Enforcement action date: 12/07/1994  
 Enf. disposition status: Not reported  
 Enf. disp. status date: Not reported  
 Enforcement lead agency: State  
 Proposed penalty amount: Not reported  
 Final penalty amount: Not reported  
 Paid penalty amount: Not reported

Regulation violated: SR - 725.173  
 Area of violation: TSD - Manifest/Records/Reporting  
 Date violation determined: 09/23/1994  
 Date achieved compliance: 03/24/1998  
 Violation lead agency: State  
 Enforcement action: Not reported  
 Enforcement action date: Not reported  
 Enf. disposition status: Not reported  
 Enf. disp. status date: Not reported  
 Enforcement lead agency: Not reported  
 Proposed penalty amount: Not reported  
 Final penalty amount: Not reported  
 Paid penalty amount: Not reported

Regulation violated: SR - 722.134(a)  
 Area of violation: Generators - Pre-transport  
 Date violation determined: 09/23/1994  
 Date achieved compliance: 11/13/2002  
 Violation lead agency: State  
 Enforcement action: VIOLATION NOTICE (VN)  
 Enforcement action date: 12/07/1994  
 Enf. disposition status: Not reported  
 Enf. disp. status date: Not reported  
 Enforcement lead agency: State  
 Proposed penalty amount: Not reported  
 Final penalty amount: Not reported  
 Paid penalty amount: Not reported

Regulation violated: SR - 722.134(c)  
 Area of violation: Generators - Pre-transport  
 Date violation determined: 09/23/1994  
 Date achieved compliance: 11/13/2002  
 Violation lead agency: State  
 Enforcement action: Not reported

MAP FINDINGS  
FOCUS MAP 10

Map ID	Site	Database(s)	EPA ID Number
--------	------	-------------	---------------

**9705 S. COTTAGE GROVE (Continued)**

**1015731060**

Enforcement action date: Not reported  
 Enf. disposition status: Not reported  
 Enf. disp. status date: Not reported  
 Enforcement lead agency: Not reported  
 Proposed penalty amount: Not reported  
 Final penalty amount: Not reported  
 Paid penalty amount: Not reported

Regulation violated: SR - 728.107(a)  
 Area of violation: LDR - General  
 Date violation determined: 09/23/1994  
 Date achieved compliance: 11/13/2002  
 Violation lead agency: State  
 Enforcement action: Not reported  
 Enforcement action date: Not reported  
 Enf. disposition status: Not reported  
 Enf. disp. status date: Not reported  
 Enforcement lead agency: Not reported  
 Proposed penalty amount: Not reported  
 Final penalty amount: Not reported  
 Paid penalty amount: Not reported

Regulation violated: SR - 722.134(c)  
 Area of violation: Generators - Pre-transport  
 Date violation determined: 09/23/1994  
 Date achieved compliance: 11/13/2002  
 Violation lead agency: State  
 Enforcement action: VIOLATION NOTICE (VN)  
 Enforcement action date: 12/07/1994  
 Enf. disposition status: Not reported  
 Enf. disp. status date: Not reported  
 Enforcement lead agency: State  
 Proposed penalty amount: Not reported  
 Final penalty amount: Not reported  
 Paid penalty amount: Not reported

Regulation violated: SR - 725.212(a)  
 Area of violation: TSD - Closure/Post-Closure  
 Date violation determined: 09/23/1994  
 Date achieved compliance: 11/13/2002  
 Violation lead agency: State  
 Enforcement action: VIOLATION NOTICE (VN)  
 Enforcement action date: 12/07/1994  
 Enf. disposition status: Not reported  
 Enf. disp. status date: Not reported  
 Enforcement lead agency: State  
 Proposed penalty amount: Not reported  
 Final penalty amount: Not reported  
 Paid penalty amount: Not reported

Regulation violated: SR - 725.113(b)  
 Area of violation: TSD - General Facility Standards  
 Date violation determined: 09/23/1994  
 Date achieved compliance: 03/24/1998  
 Violation lead agency: State  
 Enforcement action: VIOLATION NOTICE (VN)  
 Enforcement action date: 12/07/1994



MAP FINDINGS  
FOCUS MAP 10

Map ID      Site      Database(s)      EPA ID Number

---

**9705 S. COTTAGE GROVE (Continued)**

**1015731060**

Enf. disposition status: Not reported  
 Enf. disp. status date: Not reported  
 Enforcement lead agency: State  
 Proposed penalty amount: Not reported  
 Final penalty amount: Not reported  
 Paid penalty amount: Not reported

Regulation violated: SR - 728.107(a)  
 Area of violation: LDR - General  
 Date violation determined: 09/23/1994  
 Date achieved compliance: 11/13/2002  
 Violation lead agency: State  
 Enforcement action: VIOLATION NOTICE (VN)  
 Enforcement action date: 12/07/1994  
 Enf. disposition status: Not reported  
 Enf. disp. status date: Not reported  
 Enforcement lead agency: State  
 Proposed penalty amount: Not reported  
 Final penalty amount: Not reported  
 Paid penalty amount: Not reported

Regulation violated: SR - 725.244(a)  
 Area of violation: TSD - Financial Requirements  
 Date violation determined: 09/23/1994  
 Date achieved compliance: 01/31/1995  
 Violation lead agency: State  
 Enforcement action: Not reported  
 Enforcement action date: Not reported  
 Enf. disposition status: Not reported  
 Enf. disp. status date: Not reported  
 Enforcement lead agency: Not reported  
 Proposed penalty amount: Not reported  
 Final penalty amount: Not reported  
 Paid penalty amount: Not reported

Regulation violated: SR - 725.242(a)  
 Area of violation: TSD - Financial Requirements  
 Date violation determined: 09/23/1994  
 Date achieved compliance: 11/13/2002  
 Violation lead agency: State  
 Enforcement action: VIOLATION NOTICE (VN)  
 Enforcement action date: 12/07/1994  
 Enf. disposition status: Not reported  
 Enf. disp. status date: Not reported  
 Enforcement lead agency: State  
 Proposed penalty amount: Not reported  
 Final penalty amount: Not reported  
 Paid penalty amount: Not reported

Regulation violated: SR - 722.141(b)  
 Area of violation: Generators - Records/Reporting  
 Date violation determined: 09/23/1994  
 Date achieved compliance: 11/13/2002  
 Violation lead agency: State  
 Enforcement action: Not reported  
 Enforcement action date: Not reported  
 Enf. disposition status: Not reported

MAP FINDINGS  
FOCUS MAP 10

Map ID      Site      Database(s)      EPA ID Number

---

**9705 S. COTTAGE GROVE (Continued)**

**1015731060**

Enf. disp. status date: Not reported  
 Enforcement lead agency: Not reported  
 Proposed penalty amount: Not reported  
 Final penalty amount: Not reported  
 Paid penalty amount: Not reported

Regulation violated: SR - 725.173  
 Area of violation: TSD - Manifest/Records/Reporting  
 Date violation determined: 09/23/1994  
 Date achieved compliance: 03/24/1998  
 Violation lead agency: State  
 Enforcement action: VIOLATION NOTICE (VN)  
 Enforcement action date: 12/07/1994  
 Enf. disposition status: Not reported  
 Enf. disp. status date: Not reported  
 Enforcement lead agency: State  
 Proposed penalty amount: Not reported  
 Final penalty amount: Not reported  
 Paid penalty amount: Not reported

Regulation violated: SR - 725.113(a)  
 Area of violation: TSD - General Facility Standards  
 Date violation determined: 09/23/1994  
 Date achieved compliance: 03/24/1998  
 Violation lead agency: State  
 Enforcement action: VIOLATION NOTICE (VN)  
 Enforcement action date: 12/07/1994  
 Enf. disposition status: Not reported  
 Enf. disp. status date: Not reported  
 Enforcement lead agency: State  
 Proposed penalty amount: Not reported  
 Final penalty amount: Not reported  
 Paid penalty amount: Not reported

Regulation violated: SR - 725.113(a)  
 Area of violation: TSD - General Facility Standards  
 Date violation determined: 09/23/1994  
 Date achieved compliance: 03/24/1998  
 Violation lead agency: State  
 Enforcement action: Not reported  
 Enforcement action date: Not reported  
 Enf. disposition status: Not reported  
 Enf. disp. status date: Not reported  
 Enforcement lead agency: Not reported  
 Proposed penalty amount: Not reported  
 Final penalty amount: Not reported  
 Paid penalty amount: Not reported

Regulation violated: SR - 725.218(a)  
 Area of violation: TSD - Closure/Post-Closure  
 Date violation determined: 09/23/1994  
 Date achieved compliance: 01/31/1995  
 Violation lead agency: State  
 Enforcement action: VIOLATION NOTICE (VN)  
 Enforcement action date: 12/07/1994  
 Enf. disposition status: Not reported  
 Enf. disp. status date: Not reported

MAP FINDINGS  
FOCUS MAP 10

Map ID	Site	Database(s)	EPA ID Number
--------	------	-------------	---------------

**9705 S. COTTAGE GROVE (Continued)**

**1015731060**

Enforcement lead agency: State  
Proposed penalty amount: Not reported  
Final penalty amount: Not reported  
Paid penalty amount: Not reported

Regulation violated: SR - 722.134(a)  
Area of violation: Generators - Pre-transport  
Date violation determined: 09/23/1994  
Date achieved compliance: 11/13/2002  
Violation lead agency: State  
Enforcement action: Not reported  
Enforcement action date: Not reported  
Enf. disposition status: Not reported  
Enf. disp. status date: Not reported  
Enforcement lead agency: Not reported  
Proposed penalty amount: Not reported  
Final penalty amount: Not reported  
Paid penalty amount: Not reported

Regulation violated: SR - 725.218(a)  
Area of violation: TSD - Closure/Post-Closure  
Date violation determined: 09/23/1994  
Date achieved compliance: 01/31/1995  
Violation lead agency: State  
Enforcement action: Not reported  
Enforcement action date: Not reported  
Enf. disposition status: Not reported  
Enf. disp. status date: Not reported  
Enforcement lead agency: Not reported  
Proposed penalty amount: Not reported  
Final penalty amount: Not reported  
Paid penalty amount: Not reported

Regulation violated: SR - 725.113(b)  
Area of violation: TSD - General Facility Standards  
Date violation determined: 09/23/1994  
Date achieved compliance: 03/24/1998  
Violation lead agency: State  
Enforcement action: Not reported  
Enforcement action date: Not reported  
Enf. disposition status: Not reported  
Enf. disp. status date: Not reported  
Enforcement lead agency: Not reported  
Proposed penalty amount: Not reported  
Final penalty amount: Not reported  
Paid penalty amount: Not reported

Regulation violated: SR - 725.115(b)  
Area of violation: TSD - General Facility Standards  
Date violation determined: 09/23/1994  
Date achieved compliance: 03/24/1998  
Violation lead agency: State  
Enforcement action: VIOLATION NOTICE (VN)  
Enforcement action date: 12/07/1994  
Enf. disposition status: Not reported  
Enf. disp. status date: Not reported  
Enforcement lead agency: State

MAP FINDINGS  
FOCUS MAP 10

Map ID      Site      Database(s)      EPA ID Number

---

**9705 S. COTTAGE GROVE (Continued)**

**1015731060**

Proposed penalty amount: Not reported  
Final penalty amount: Not reported  
Paid penalty amount: Not reported

Regulation violated: SR - 725.115(a)  
Area of violation: TSD - General Facility Standards  
Date violation determined: 09/23/1994  
Date achieved compliance: 03/24/1998  
Violation lead agency: State  
Enforcement action: VIOLATION NOTICE (VN)  
Enforcement action date: 12/07/1994  
Enf. disposition status: Not reported  
Enf. disp. status date: Not reported  
Enforcement lead agency: State  
Proposed penalty amount: Not reported  
Final penalty amount: Not reported  
Paid penalty amount: Not reported

Regulation violated: SR - 725.242(a)  
Area of violation: TSD - Financial Requirements  
Date violation determined: 09/23/1994  
Date achieved compliance: 11/13/2002  
Violation lead agency: State  
Enforcement action: Not reported  
Enforcement action date: Not reported  
Enf. disposition status: Not reported  
Enf. disp. status date: Not reported  
Enforcement lead agency: Not reported  
Proposed penalty amount: Not reported  
Final penalty amount: Not reported  
Paid penalty amount: Not reported

Regulation violated: SR - 725.115(b)  
Area of violation: TSD - General Facility Standards  
Date violation determined: 09/23/1994  
Date achieved compliance: 03/24/1998  
Violation lead agency: State  
Enforcement action: Not reported  
Enforcement action date: Not reported  
Enf. disposition status: Not reported  
Enf. disp. status date: Not reported  
Enforcement lead agency: Not reported  
Proposed penalty amount: Not reported  
Final penalty amount: Not reported  
Paid penalty amount: Not reported

Regulation violated: SR - 722.111  
Area of violation: Generators - General  
Date violation determined: 02/16/1994  
Date achieved compliance: 11/13/2002  
Violation lead agency: State  
Enforcement action: VIOLATION NOTICE (VN)  
Enforcement action date: 04/05/1994  
Enf. disposition status: Not reported  
Enf. disp. status date: Not reported  
Enforcement lead agency: State  
Proposed penalty amount: Not reported

MAP FINDINGS  
FOCUS MAP 10

Map ID Site Database(s) EPA ID Number

**9705 S. COTTAGE GROVE (Continued)**

**1015731060**

Final penalty amount: Not reported  
Paid penalty amount: Not reported

Regulation violated: SR - 722.111  
Area of violation: Generators - General  
Date violation determined: 02/16/1994  
Date achieved compliance: 11/13/2002  
Violation lead agency: State  
Enforcement action: VIOLATION NOTICE (VN)  
Enforcement action date: 12/07/1994  
Enf. disposition status: Not reported  
Enf. disp. status date: Not reported  
Enforcement lead agency: State  
Proposed penalty amount: Not reported  
Final penalty amount: Not reported  
Paid penalty amount: Not reported

Regulation violated: SR - 722.111  
Area of violation: Generators - General  
Date violation determined: 02/07/1991  
Date achieved compliance: 05/16/1991  
Violation lead agency: State  
Enforcement action: VIOLATION NOTICE (VN)  
Enforcement action date: 03/20/1991  
Enf. disposition status: Not reported  
Enf. disp. status date: Not reported  
Enforcement lead agency: State  
Proposed penalty amount: Not reported  
Final penalty amount: Not reported  
Paid penalty amount: Not reported

Regulation violated: Not reported  
Area of violation: Generators - General  
Date violation determined: 09/14/1990  
Date achieved compliance: 04/26/1991  
Violation lead agency: EPA  
Enforcement action: WRITTEN INFORMAL  
Enforcement action date: 10/02/1990  
Enf. disposition status: Not reported  
Enf. disp. status date: Not reported  
Enforcement lead agency: EPA  
Proposed penalty amount: Not reported  
Final penalty amount: Not reported  
Paid penalty amount: Not reported

Evaluation Action Summary:  
Evaluation date: 03/13/1998  
Evaluation: FOCUSED COMPLIANCE INSPECTION  
Area of violation: TSD - Manifest/Records/Reporting  
Date achieved compliance: 11/13/2002  
Evaluation lead agency: State

Evaluation date: 03/13/1998  
Evaluation: FOCUSED COMPLIANCE INSPECTION  
Area of violation: TSD - Closure/Post-Closure  
Date achieved compliance: 11/13/2002  
Evaluation lead agency: State

MAP FINDINGS  
FOCUS MAP 10

Map ID	Site	Database(s)	EPA ID Number
--------	------	-------------	---------------

**9705 S. COTTAGE GROVE (Continued)**

**1015731060**

Evaluation date: 03/13/1998  
 Evaluation: FOCUSED COMPLIANCE INSPECTION  
 Area of violation: TSD - General  
 Date achieved compliance: 11/13/2002  
 Evaluation lead agency: State

Evaluation date: 03/13/1998  
 Evaluation: FOCUSED COMPLIANCE INSPECTION  
 Area of violation: TSD - Financial Requirements  
 Date achieved compliance: 11/13/2002  
 Evaluation lead agency: State

Evaluation date: 03/25/1997  
 Evaluation: FOLLOW-UP INSPECTION  
 Area of violation: Generators - General  
 Date achieved compliance: 11/13/2002  
 Evaluation lead agency: State

Evaluation date: 03/25/1997  
 Evaluation: FOLLOW-UP INSPECTION  
 Area of violation: Generators - Records/Reporting  
 Date achieved compliance: 11/13/2002  
 Evaluation lead agency: State

Evaluation date: 03/25/1997  
 Evaluation: FOLLOW-UP INSPECTION  
 Area of violation: TSD - Preparedness and Prevention  
 Date achieved compliance: 03/24/1998  
 Evaluation lead agency: State

Evaluation date: 03/25/1997  
 Evaluation: FOLLOW-UP INSPECTION  
 Area of violation: TSD - General  
 Date achieved compliance: 11/13/2002  
 Evaluation lead agency: State

Evaluation date: 03/25/1997  
 Evaluation: FOLLOW-UP INSPECTION  
 Area of violation: TSD - General Facility Standards  
 Date achieved compliance: 03/24/1998  
 Evaluation lead agency: State

Evaluation date: 03/25/1997  
 Evaluation: FOLLOW-UP INSPECTION  
 Area of violation: TSD - Closure/Post-Closure  
 Date achieved compliance: 11/13/2002  
 Evaluation lead agency: State

Evaluation date: 03/25/1997  
 Evaluation: FOLLOW-UP INSPECTION  
 Area of violation: TSD - Contingency Plan and Emergency Procedures  
 Date achieved compliance: 03/24/1998  
 Evaluation lead agency: State

Evaluation date: 03/25/1997  
 Evaluation: FOLLOW-UP INSPECTION  
 Area of violation: TSD - Manifest/Records/Reporting

MAP FINDINGS  
FOCUS MAP 10

Map ID	Site	Database(s)	EPA ID Number
--------	------	-------------	---------------

**9705 S. COTTAGE GROVE (Continued)**

**1015731060**

Date achieved compliance:	11/13/2002
Evaluation lead agency:	State
Evaluation date:	03/25/1997
Evaluation:	FOLLOW-UP INSPECTION
Area of violation:	TSD - Manifest/Records/Reporting
Date achieved compliance:	03/24/1998
Evaluation lead agency:	State
Evaluation date:	03/25/1997
Evaluation:	FOLLOW-UP INSPECTION
Area of violation:	LDR - General
Date achieved compliance:	03/24/1998
Evaluation lead agency:	State
Evaluation date:	03/25/1997
Evaluation:	FOLLOW-UP INSPECTION
Area of violation:	TSD - Container Use and Management
Date achieved compliance:	03/24/1998
Evaluation lead agency:	State
Evaluation date:	03/25/1997
Evaluation:	FOLLOW-UP INSPECTION
Area of violation:	LDR - General
Date achieved compliance:	11/13/2002
Evaluation lead agency:	State
Evaluation date:	03/25/1997
Evaluation:	FOLLOW-UP INSPECTION
Area of violation:	Generators - Pre-transport
Date achieved compliance:	11/13/2002
Evaluation lead agency:	State
Evaluation date:	03/25/1997
Evaluation:	FOLLOW-UP INSPECTION
Area of violation:	Generators - Pre-transport
Date achieved compliance:	03/24/1998
Evaluation lead agency:	State
Evaluation date:	03/25/1997
Evaluation:	FOLLOW-UP INSPECTION
Area of violation:	TSD - Financial Requirements
Date achieved compliance:	11/13/2002
Evaluation lead agency:	State
Evaluation date:	06/09/1995
Evaluation:	FOLLOW-UP INSPECTION
Area of violation:	LDR - General
Date achieved compliance:	11/13/2002
Evaluation lead agency:	State
Evaluation date:	06/09/1995
Evaluation:	FOLLOW-UP INSPECTION
Area of violation:	Generators - Records/Reporting
Date achieved compliance:	11/13/2002
Evaluation lead agency:	State

MAP FINDINGS  
FOCUS MAP 10

Map ID	Site	Database(s)	EPA ID Number
--------	------	-------------	---------------

**9705 S. COTTAGE GROVE (Continued)**

**1015731060**

Evaluation date:	06/09/1995
Evaluation:	FOLLOW-UP INSPECTION
Area of violation:	TSD - General Facility Standards
Date achieved compliance:	03/24/1998
Evaluation lead agency:	State
Evaluation date:	06/09/1995
Evaluation:	FOLLOW-UP INSPECTION
Area of violation:	Generators - General
Date achieved compliance:	11/13/2002
Evaluation lead agency:	State
Evaluation date:	06/09/1995
Evaluation:	FOLLOW-UP INSPECTION
Area of violation:	TSD - Manifest/Records/Reporting
Date achieved compliance:	03/24/1998
Evaluation lead agency:	State
Evaluation date:	06/09/1995
Evaluation:	FOLLOW-UP INSPECTION
Area of violation:	Generators - Pre-transport
Date achieved compliance:	11/13/2002
Evaluation lead agency:	State
Evaluation date:	06/09/1995
Evaluation:	FOLLOW-UP INSPECTION
Area of violation:	TSD - Closure/Post-Closure
Date achieved compliance:	11/13/2002
Evaluation lead agency:	State
Evaluation date:	06/09/1995
Evaluation:	FOLLOW-UP INSPECTION
Area of violation:	LDR - General
Date achieved compliance:	03/24/1998
Evaluation lead agency:	State
Evaluation date:	06/09/1995
Evaluation:	FOLLOW-UP INSPECTION
Area of violation:	TSD - General
Date achieved compliance:	11/13/2002
Evaluation lead agency:	State
Evaluation date:	06/09/1995
Evaluation:	FOLLOW-UP INSPECTION
Area of violation:	TSD - Financial Requirements
Date achieved compliance:	11/13/2002
Evaluation lead agency:	State
Evaluation date:	05/05/1995
Evaluation:	NON-FINANCIAL RECORD REVIEW
Area of violation:	TSD - General Facility Standards
Date achieved compliance:	03/24/1998
Evaluation lead agency:	State
Evaluation date:	05/05/1995
Evaluation:	NON-FINANCIAL RECORD REVIEW
Area of violation:	TSD - Container Use and Management



MAP FINDINGS  
FOCUS MAP 10

Map ID	Site	Database(s)	EPA ID Number
--------	------	-------------	---------------

**9705 S. COTTAGE GROVE (Continued)**

**1015731060**

Date achieved compliance:	03/24/1998
Evaluation lead agency:	State
Evaluation date:	05/05/1995
Evaluation:	NON-FINANCIAL RECORD REVIEW
Area of violation:	TSD - Preparedness and Prevention
Date achieved compliance:	03/24/1998
Evaluation lead agency:	State
Evaluation date:	05/05/1995
Evaluation:	NON-FINANCIAL RECORD REVIEW
Area of violation:	TSD - Contingency Plan and Emergency Procedures
Date achieved compliance:	03/24/1998
Evaluation lead agency:	State
Evaluation date:	04/18/1995
Evaluation:	FOLLOW-UP INSPECTION
Area of violation:	Generators - Records/Reporting
Date achieved compliance:	11/13/2002
Evaluation lead agency:	State
Evaluation date:	04/18/1995
Evaluation:	FOLLOW-UP INSPECTION
Area of violation:	TSD - General
Date achieved compliance:	11/13/2002
Evaluation lead agency:	State
Evaluation date:	04/18/1995
Evaluation:	FOLLOW-UP INSPECTION
Area of violation:	TSD - General Facility Standards
Date achieved compliance:	03/24/1998
Evaluation lead agency:	State
Evaluation date:	04/18/1995
Evaluation:	FOLLOW-UP INSPECTION
Area of violation:	Generators - Pre-transport
Date achieved compliance:	11/13/2002
Evaluation lead agency:	State
Evaluation date:	04/18/1995
Evaluation:	FOLLOW-UP INSPECTION
Area of violation:	TSD - Closure/Post-Closure
Date achieved compliance:	11/13/2002
Evaluation lead agency:	State
Evaluation date:	04/18/1995
Evaluation:	FOLLOW-UP INSPECTION
Area of violation:	TSD - Financial Requirements
Date achieved compliance:	11/13/2002
Evaluation lead agency:	State
Evaluation date:	04/18/1995
Evaluation:	FOLLOW-UP INSPECTION
Area of violation:	LDR - General
Date achieved compliance:	11/13/2002
Evaluation lead agency:	State

MAP FINDINGS  
FOCUS MAP 10

Map ID	Site	Database(s)	EPA ID Number
--------	------	-------------	---------------

**9705 S. COTTAGE GROVE (Continued)**

**1015731060**

Evaluation date: 04/18/1995  
 Evaluation: FOLLOW-UP INSPECTION  
 Area of violation: TSD - Manifest/Records/Reporting  
 Date achieved compliance: 03/24/1998  
 Evaluation lead agency: State

Evaluation date: 04/18/1995  
 Evaluation: FOLLOW-UP INSPECTION  
 Area of violation: Generators - General  
 Date achieved compliance: 11/13/2002  
 Evaluation lead agency: State

Evaluation date: 04/18/1995  
 Evaluation: FOLLOW-UP INSPECTION  
 Area of violation: LDR - General  
 Date achieved compliance: 03/24/1998  
 Evaluation lead agency: State

Evaluation date: 09/28/1994  
 Evaluation: FOCUSED COMPLIANCE INSPECTION  
 Area of violation: Not reported  
 Date achieved compliance: Not reported  
 Evaluation lead agency: State

Evaluation date: 09/23/1994  
 Evaluation: FOLLOW-UP INSPECTION  
 Area of violation: TSD - General Facility Standards  
 Date achieved compliance: 03/24/1998  
 Evaluation lead agency: State

Evaluation date: 09/23/1994  
 Evaluation: FOLLOW-UP INSPECTION  
 Area of violation: TSD - Manifest/Records/Reporting  
 Date achieved compliance: 03/24/1998  
 Evaluation lead agency: State

Evaluation date: 09/23/1994  
 Evaluation: FOLLOW-UP INSPECTION  
 Area of violation: TSD - Financial Requirements  
 Date achieved compliance: 11/13/2002  
 Evaluation lead agency: State

Evaluation date: 09/23/1994  
 Evaluation: FOLLOW-UP INSPECTION  
 Area of violation: Generators - Records/Reporting  
 Date achieved compliance: 11/13/2002  
 Evaluation lead agency: State

Evaluation date: 09/23/1994  
 Evaluation: FOLLOW-UP INSPECTION  
 Area of violation: TSD - Financial Requirements  
 Date achieved compliance: 01/31/1995  
 Evaluation lead agency: State

Evaluation date: 09/23/1994  
 Evaluation: FOLLOW-UP INSPECTION  
 Area of violation: TSD - General

MAP FINDINGS  
FOCUS MAP 10

Map ID	Site	Database(s)	EPA ID Number
--------	------	-------------	---------------

**9705 S. COTTAGE GROVE (Continued)**

**1015731060**

Date achieved compliance:	11/13/2002
Evaluation lead agency:	State
Evaluation date:	09/23/1994
Evaluation:	FOLLOW-UP INSPECTION
Area of violation:	LDR - General
Date achieved compliance:	11/13/2002
Evaluation lead agency:	State
Evaluation date:	09/23/1994
Evaluation:	FOLLOW-UP INSPECTION
Area of violation:	TSD - Closure/Post-Closure
Date achieved compliance:	01/31/1995
Evaluation lead agency:	State
Evaluation date:	09/23/1994
Evaluation:	FOLLOW-UP INSPECTION
Area of violation:	TSD - Closure/Post-Closure
Date achieved compliance:	11/13/2002
Evaluation lead agency:	State
Evaluation date:	09/23/1994
Evaluation:	FOLLOW-UP INSPECTION
Area of violation:	Generators - General
Date achieved compliance:	11/13/2002
Evaluation lead agency:	State
Evaluation date:	09/23/1994
Evaluation:	FOLLOW-UP INSPECTION
Area of violation:	Generators - Pre-transport
Date achieved compliance:	11/13/2002
Evaluation lead agency:	State
Evaluation date:	09/23/1994
Evaluation:	FOLLOW-UP INSPECTION
Area of violation:	LDR - General
Date achieved compliance:	03/24/1998
Evaluation lead agency:	State
Evaluation date:	06/27/1994
Evaluation:	FOCUSED COMPLIANCE INSPECTION
Area of violation:	Not reported
Date achieved compliance:	Not reported
Evaluation lead agency:	State
Evaluation date:	02/16/1994
Evaluation:	COMPLIANCE EVALUATION INSPECTION ON-SITE
Area of violation:	Generators - General
Date achieved compliance:	11/13/2002
Evaluation lead agency:	State
Evaluation date:	02/07/1991
Evaluation:	COMPLIANCE EVALUATION INSPECTION ON-SITE
Area of violation:	Generators - General
Date achieved compliance:	05/16/1991
Evaluation lead agency:	State

MAP FINDINGS  
FOCUS MAP 10

Map ID Site Database(s) EPA ID Number

**9705 S. COTTAGE GROVE (Continued)**

**1015731060**

Evaluation date: 09/14/1990  
 Evaluation: COMPLIANCE EVALUATION INSPECTION ON-SITE  
 Area of violation: Generators - General  
 Date achieved compliance: 04/26/1991  
 Evaluation lead agency: EPA

**US BROWNFIELDS:**

Recipient name: Chicago, City of  
 Grant type: Assessment  
 Property name: 9705 S. COTTAGE GROVE  
 Property #: 25-11-100-005  
 Parcel size: 7  
 Property Description: Based on Sanborn Fire Insurance Maps and City Directory maps, past uses include a variety of industrial activities. During the beginning 1900's, the property was identified as vacant. During the early 1900's, the property was redeveloped as "United Specialties Company" and operations appeared to involve painting and paint process equipment through the mid-1900's. In the mid 1970's, much of the site has been developed and comprises the "United Filtration Corporation" and is present through the mid 1980's. The property is currently vacant.

Latitude: 41.7181658  
 Longitude: -87.6040781  
 HCM label: Not reported  
 Map scale: Not reported  
 Point of reference: Not reported  
 Datum: World Geodetic System of 1984  
 ACRES property ID: 88281  
 Start date: Not reported  
 Completed date: Not reported  
 Acres cleaned up: Not reported  
 Cleanup funding: Not reported  
 Cleanup funding source: Not reported  
 Assessment funding: 1900  
 Assessment funding source: US EPA - Brownfields Assessment Cooperative Agreement  
 Redevelopment funding: Not reported  
 Redev. funding source: Not reported  
 Redev. funding entity name: Not reported  
 Redevelopment start date: Not reported  
 Assessment funding entity: EPA  
 Cleanup funding entity: Not reported  
 Grant type: P  
 Accomplishment type: Phase I Environmental Assessment  
 Accomplishment count: 1  
 Cooperative agreement #: 00E01701  
 Ownership entity: Government  
 Current owner: City of Chicago  
 Did owner change: N  
 Cleanup required: Unknown  
 Video available: No  
 Photo available: No  
 Institutional controls required: Not reported  
 IC Category proprietary controls: Not reported  
 IC cat. info. devices: Not reported  
 IC cat. gov. controls: Not reported  
 IC cat. enforcement permit tools: Not reported  
 IC in place date: Not reported  
 IC in place: Not reported

MAP FINDINGS  
FOCUS MAP 10

Map ID Site Database(s) EPA ID Number

**9705 S. COTTAGE GROVE (Continued)**

**1015731060**

State/tribal program date:	Not reported
State/tribal program ID:	Not reported
State/tribal NFA date:	Not reported
Air contaminated:	Not reported
Air cleaned:	Not reported
Asbestos found:	Not reported
Asbestos cleaned:	Not reported
Controlled substance found:	Not reported
Controlled substance cleaned:	Not reported
Drinking water affected:	Not reported
Drinking water cleaned:	Not reported
Groundwater affected:	Not reported
Groundwater cleaned:	Not reported
Lead contaminant found:	Not reported
Lead cleaned up:	Not reported
No media affected:	Not reported
Unknown media affected:	Y
Other cleaned up:	Not reported
Other metals found:	Not reported
Other metals cleaned:	Not reported
Other contaminants found:	Not reported
Other contaminants found description:	Not reported
PAHs found:	Not reported
PAHs cleaned up:	Not reported
PCBs found:	Not reported
PCBs cleaned up:	Not reported
Petro products found:	Not reported
Petro products cleaned:	Not reported
Sediments found:	Not reported
Sediments cleaned:	Not reported
Soil affected:	Not reported
Soil cleaned up:	Not reported
Surface water cleaned:	Not reported
VOCs found:	Not reported
VOCs cleaned:	Not reported
Cleanup other description:	Not reported
Num. of cleanup and re-dev. jobs:	Not reported
Past use greenspace acreage:	Not reported
Past use residential acreage:	Not reported
Past use commercial acreage:	Not reported
Past use industrial acreage:	7
Future use greenspace acreage:	Not reported
Future use residential acreage:	Not reported
Future use commercial acreage:	Not reported
Future use industrial acreage:	Not reported
Greenspace acreage and type:	Not reported
Superfund Fed. landowner flag:	Not reported
Arsenic cleaned up:	Not reported
Cadmium cleaned up:	Not reported
Chromium cleaned up:	Not reported
Copper cleaned up:	Not reported
Iron cleaned up:	Not reported
mercury cleaned up:	Not reported
nickel cleaned up:	Not reported
No clean up:	Not reported
Pesticides cleaned up:	Not reported
Selenium cleaned up:	Not reported

MAP FINDINGS  
FOCUS MAP 10

Map ID	Site	Database(s)	EPA ID Number
--------	------	-------------	---------------

**9705 S. COTTAGE GROVE (Continued)**

**1015731060**

SVOCs cleaned up:	Not reported
Unknown clean up:	Not reported
Arsenic contaminant found:	Not reported
Cadmium contaminant found:	Not reported
Chromium contaminant found:	Not reported
Copper contaminant found:	Not reported
Iron contaminant found:	Not reported
Mercury contaminant found:	Not reported
Nickel contaminant found:	Not reported
No contaminant found:	Not reported
Pesticides contaminant found:	Not reported
Selenium contaminant found:	Not reported
SVOCs contaminant found:	Not reported
Unknown contaminant found:	Y
Future Use: Multistory	Not reported
Media affected Bluiding Material:	Not reported
Media affected indoor air:	Not reported
Building material media cleaned up:	Not reported
Indoor air media cleaned up:	Not reported
Unknown media cleaned up:	Not reported
Past Use: Multistory	Not reported

FINDS:

Registry ID: 110038737276

Environmental Interest/Information System

US EPA Assessment, Cleanup and Redevelopment Exchange System (ACRES)  
is a federal online database for Brownfields Grantees to  
electronically submit data directly to EPA.

242

**TRINITY-IMANI VILLAGE  
9659 SOUTH ELLIS AVENUE  
CHICAGO, IL 60619**

**US BROWNFIELDS 1017423711  
FINDS N/A**

US BROWNFIELDS:

Recipient name:	R5 TBA (STAG Funded)
Grant type:	TBA
Property name:	TRINITY-IMANI VILLAGE
Property #:	Not reported
Parcel size:	18
Property Description:	The property has been largely undeveloped. The site has had some minor industrial use near its border, and former railroad spurs transected the property. A mobile cellular tower is on the southwest corner of the property. Slag generated from an off-site steel facility has been dumped on the property.
Latitude:	41.719824
Longitude:	-87.599511
HCM label:	Address Matching-House Number
Map scale:	Not reported
Point of reference:	Entrance Point of a Facility or Station
Datum:	North American Datum of 1983
ACRES property ID:	181441
Start date:	Not reported
Completed date:	Not reported
Acres cleaned up:	Not reported

MAP FINDINGS  
FOCUS MAP 10

Map ID      Site      Database(s)      EPA ID Number

---

**TRINITY-IMANI VILLAGE (Continued)**

**1017423711**

Cleanup funding:	Not reported
Cleanup funding source:	Not reported
Assessment funding:	20000
Assessment funding source:	US EPA - TBA Funding
Redevelopment funding:	Not reported
Redev. funding source:	Not reported
Redev. funding entity name:	Not reported
Redevelopment start date:	Not reported
Assessment funding entity:	EPA
Cleanup funding entity:	Not reported
Grant type:	H
Accomplishment type:	Supplemental Assessment
Accomplishment count:	0
Cooperative agreement #:	n/a
Ownership entity:	Government
Current owner:	Not reported
Did owner change:	Not reported
Cleanup required:	Unknown
Video available:	Not reported
Photo available:	Yes
Institutional controls required:	U
IC Category proprietary controls:	Not reported
IC cat. info. devices:	Not reported
IC cat. gov. controls:	Not reported
IC cat. enforcement permit tools:	Not reported
IC in place date:	Not reported
IC in place:	Not reported
State/tribal program date:	Not reported
State/tribal program ID:	Not reported
State/tribal NFA date:	Not reported
Air contaminated:	Not reported
Air cleaned:	Not reported
Asbestos found:	Not reported
Asbestos cleaned:	Not reported
Controlled substance found:	Not reported
Controlled substance cleaned:	Not reported
Drinking water affected:	Not reported
Drinking water cleaned:	Not reported
Groundwater affected:	Y
Groundwater cleaned:	Not reported
Lead contaminant found:	Y
Lead cleaned up:	Not reported
No media affected:	Not reported
Unknown media affected:	Not reported
Other cleaned up:	Not reported
Other metals found:	Y
Other metals cleaned:	Not reported
Other contaminants found:	Not reported
Other contams found description:	Not reported
PAHs found:	Y
PAHs cleaned up:	Not reported
PCBs found:	Not reported
PCBs cleaned up:	Not reported
Petro products found:	Not reported
Petro products cleaned:	Not reported
Sediments found:	Not reported
Sediments cleaned:	Not reported

MAP FINDINGS  
FOCUS MAP 10

Map ID      Site      Database(s)      EPA ID Number

**TRINITY-IMANI VILLAGE (Continued)**

**1017423711**

Soil affected:	Y
Soil cleaned up:	Not reported
Surface water cleaned:	Not reported
VOCs found:	Not reported
VOCs cleaned:	Not reported
Cleanup other description:	Not reported
Num. of cleanup and re-dev. jobs:	Not reported
Past use greenspace acreage:	14
Past use residential acreage:	Not reported
Past use commercial acreage:	Not reported
Past use industrial acreage:	4
Future use greenspace acreage:	6
Future use residential acreage:	12
Future use commercial acreage:	Not reported
Future use industrial acreage:	Not reported
Greenspace acreage and type:	Not reported
Superfund Fed. landowner flag:	Not reported
Arsenic cleaned up:	Not reported
Cadmium cleaned up:	Not reported
Chromium cleaned up:	Not reported
Copper cleaned up:	Not reported
Iron cleaned up:	Not reported
mercury cleaned up:	Not reported
nickel cleaned up:	Not reported
No clean up:	Not reported
Pesticides cleaned up:	Not reported
Selenium cleaned up:	Not reported
SVOCs cleaned up:	Not reported
Unknown clean up:	Not reported
Arsenic contaminant found:	Y
Cadmium contaminant found:	Not reported
Chromium contaminant found:	Y
Copper contaminant found:	Not reported
Iron contaminant found:	Not reported
Mercury contaminant found:	Y
Nickel contaminant found:	Not reported
No contaminant found:	Not reported
Pesticides contaminant found:	Not reported
Selenium contaminant found:	Not reported
SVOCs contaminant found:	Not reported
Unknown contaminant found:	Not reported
Future Use: Multistory	Not reported
Media affected Bluiding Material:	Not reported
Media affected indoor air:	Not reported
Building material media cleaned up:	Not reported
Indoor air media cleaned up:	Not reported
Unknown media cleaned up:	Not reported
Past Use: Multistory	Not reported

**FINDS:**

Registry ID:                      110063597317

**Environmental Interest/Information System**

US EPA Assessment, Cleanup and Redevelopment Exchange System (ACRES)  
is an federal online database for Brownfields Grantees to  
electronically submit data directly to EPA.



MAP FINDINGS  
FOCUS MAP 10

Map ID	Site	Database(s)	EPA ID Number
243	<b>CHICAGO PUBLIC BLDG. COMM.</b> <b>9755 SOUTH GREENWOOD</b> <b>CHICAGO, IL 60628</b>	IL LUST	S104522325 N/A
	LUST: Incident Num: 952277 IL EPA Id: 0316495074 Product: Other Petroleum IEMA Date: 11/03/1995 Project Manager: Harlow Project Manager Phone: (217) 524-7650 Email: Robert.Harlow@illinois.gov PRP Name: City of Chicago, Public Bldg. Comm. PRP Contact: Sandra Benesh PRP Address: Richard Daley Ctr., 2nd Floor PRP City,St,Zip: Chicago, IL 60602 PRP Phone: Not reported Site Classification: Not reported Section 57.5(g) Letter: 732 Date Section 57.5(g) Letter: 03/26/1996 Non LUST Determination Letter: Not reported 20 Report Received: 11/30/1995 45 Report Received: Not reported <b>NFA/NFR Letter: Not reported</b> NFR Date Recorded: Not reported		
244	<b>CHICAGO, CITY OF</b> <b>9811 SOUTH COTTAGE GROVE</b> <b>CHICAGO, IL 60628</b>	IL LUST	S105225837 N/A
	LUST: Incident Num: 982199 IL EPA Id: 0316495106 Product: Gasoline IEMA Date: 09/03/1998 Project Manager: Kuhlman Project Manager Phone: (217) 785-5715 Email: Eric.Kuhlman@illinois.gov PRP Name: City of Chicago, Dept. of Environment PRP Contact: Renante Marante PRP Address: 30 North La Salle St., 25th Fl. PRP City,St,Zip: Chicago, IL 60602 PRP Phone: 3127420123 Site Classification: Not reported Section 57.5(g) Letter: 732 Date Section 57.5(g) Letter: Not reported Non LUST Determination Letter: 1998-10-08 20 Report Received: Not reported 45 Report Received: Not reported <b>NFA/NFR Letter: Not reported</b> NFR Date Recorded: Not reported		

MAP FINDINGS  
FOCUS MAP 10

Map ID	Site	Database(s)	EPA ID Number
244	<b>PHYTO TEST PLOT GARDEN - CSU</b> <b>9821 S. COTTAGE GROVE AVE</b> <b>CHICAGO, IL 60628</b>	<b>US BROWNFIELDS FINDS</b>	<b>1016357178 N/A</b>
	<p>US BROWNFIELDS:</p> <p>Recipient name: Chicago, City of</p> <p>Grant type: Assessment</p> <p>Property name: PHYTO TEST PLOT GARDEN - CSU</p> <p>Property #: 25-11-117-023</p> <p>Parcel size: .3</p> <p>Property Description: Property is currently vacant and approximately half the site is covered by concrete or asphalt. It is located with a residential neighborhood, on an active street. Historic use of the property was a gas station and repair shop. The property was privately held and the City of Chicago acquired it in approximately 1999 through its Abandoned Service Station program and associated liens related to environmental work and building demolition.</p> <p>Latitude: 41.715949</p> <p>Longitude: -87.60418</p> <p>HCM label: Not reported</p> <p>Map scale: Not reported</p> <p>Point of reference: Not reported</p> <p>Datum: Not reported</p> <p>ACRES property ID: 111303</p> <p>Start date: Not reported</p> <p>Completed date: Not reported</p> <p>Acres cleaned up: Not reported</p> <p>Cleanup funding: Not reported</p> <p>Cleanup funding source: Not reported</p> <p>Assessment funding: 17152</p> <p>Assessment funding source: US EPA - Brownfields Assessment Cooperative Agreement</p> <p>Redevelopment funding: Not reported</p> <p>Redev. funding source: Not reported</p> <p>Redev. funding entity name: Not reported</p> <p>Redevelopment start date: Not reported</p> <p>Assessment funding entity: Not reported</p> <p>Cleanup funding entity: Not reported</p> <p>Grant type: P</p> <p>Accomplishment type: Phase II Environmental Assessment</p> <p>Accomplishment count: 1</p> <p>Cooperative agreement #: 00E01701</p> <p>Ownership entity: Government</p> <p>Current owner: City of Chicago</p> <p>Did owner change: N</p> <p>Cleanup required: Yes</p> <p>Video available: No</p> <p>Photo available: Yes</p> <p>Institutional controls required: Y</p> <p>IC Category proprietary controls: Not reported</p> <p>IC cat. info. devices: Not reported</p> <p>IC cat. gov. controls: Y</p> <p>IC cat. enforcement permit tools: Not reported</p> <p>IC in place date: Not reported</p> <p>IC in place: No</p> <p>State/tribal program date: Not reported</p> <p>State/tribal program ID: Not reported</p> <p>State/tribal NFA date: Not reported</p> <p>Air contaminated: Not reported</p> <p>Air cleaned: Not reported</p>		

MAP FINDINGS  
FOCUS MAP 10

Map ID Site Database(s) EPA ID Number

**PHYTO TEST PLOT GARDEN - CSU (Continued)**

**1016357178**

Asbestos found:	Not reported
Asbestos cleaned:	Not reported
Controlled substance found:	Not reported
Controlled substance cleaned:	Not reported
Drinking water affected:	Not reported
Drinking water cleaned:	Not reported
Groundwater affected:	Y
Groundwater cleaned:	Not reported
Lead contaminant found:	Y
Lead cleaned up:	Not reported
No media affected:	Not reported
Unknown media affected:	Not reported
Other cleaned up:	Not reported
Other metals found:	Y
Other metals cleaned:	Not reported
Other contaminants found:	Not reported
Other contaminants found description:	Not reported
PAHs found:	Y
PAHs cleaned up:	Not reported
PCBs found:	Not reported
PCBs cleaned up:	Not reported
Petro products found:	Y
Petro products cleaned:	Not reported
Sediments found:	Not reported
Sediments cleaned:	Not reported
Soil affected:	Y
Soil cleaned up:	Not reported
Surface water cleaned:	Not reported
VOCs found:	Y
VOCs cleaned:	Not reported
Cleanup other description:	Not reported
Num. of cleanup and re-dev. jobs:	Not reported
Past use greenspace acreage:	Not reported
Past use residential acreage:	Not reported
Past use commercial acreage:	.3
Past use industrial acreage:	Not reported
Future use greenspace acreage:	.3
Future use residential acreage:	Not reported
Future use commercial acreage:	Not reported
Future use industrial acreage:	Not reported
Greenspace acreage and type:	Not reported
Superfund Fed. landowner flag:	N
Arsenic cleaned up:	Not reported
Cadmium cleaned up:	Not reported
Chromium cleaned up:	Not reported
Copper cleaned up:	Not reported
Iron cleaned up:	Not reported
mercury cleaned up:	Not reported
nickel cleaned up:	Not reported
No clean up:	Not reported
Pesticides cleaned up:	Not reported
Selenium cleaned up:	Not reported
SVOCs cleaned up:	Not reported
Unknown clean up:	Not reported
Arsenic contaminant found:	Not reported
Cadmium contaminant found:	Not reported
Chromium contaminant found:	Not reported

MAP FINDINGS  
FOCUS MAP 10

Map ID	Site	Database(s)	EPA ID Number
--------	------	-------------	---------------

**PHYTO TEST PLOT GARDEN - CSU (Continued)**

**1016357178**

Copper contaminant found:	Not reported
Iron contaminant found:	Not reported
Mercury contaminant found:	Not reported
Nickel contaminant found:	Not reported
No contaminant found:	Not reported
Pesticides contaminant found:	Not reported
Selenium contaminant found:	Not reported
SVOCs contaminant found:	Not reported
Unknown contaminant found:	Not reported
Future Use: Multistory	Not reported
Media affected Bluiding Material:	Not reported
Media affected indoor air:	Not reported
Building material media cleaned up:	Not reported
Indoor air media cleaned up:	Not reported
Unknown media cleaned up:	Not reported
Past Use: Multistory	Not reported

**FINDS:**

Registry ID: 110043082142

**Environmental Interest/Information System**

US EPA Assessment, Cleanup and Redevelopment Exchange System (ACRES)  
is an federal online database for Brownfields Grantees to  
electronically submit data directly to EPA.

245

**JAYS FOODS INC  
825 E 99TH ST  
CHICAGO, IL 60628**

**IL UST U001142657  
N/A**

**UST:**

Facility ID:	2021916
Facility Status:	EXEMPT
<b>Facility Type:</b>	<b>OTHER</b>
Owner Id:	U0007818
Owner Name:	Jays Foods Inc
Owner Address:	825 E 99Th St
Owner City,St,Zip:	Chicago, IL 60628

Tank Number:	1
<b>Tank Status:</b>	<b>Exempt from registration</b>
Tank Capacity:	10000
Tank Substance:	Hazardous Substance
Last Used Date:	12/31/1973
OSFM First Notify Date:	5/5/1986
Red Tag Issue Date:	Not reported
Install Date:	1/1/1964
<b>Green Tag Decal:</b>	<b>Not reported</b>
<b>Green Tag Issue Date:</b>	<b>Not reported</b>
<b>Green Tag Expire Date:</b>	<b>Not reported</b>
Fee Due:	Not reported
Motor Fuel Permit Inspection Date:	Not reported
Motor Fuel Permit Expiration Date:	Not reported
MOTOR FUEL TYPE:	Not reported
Pending Nov:	N
IEMA:	Not reported

MAP FINDINGS  
FOCUS MAP 10

Map ID Site Database(s) EPA ID Number

**JAYS FOODS INC (Continued)**

**U001142657**

Equipment Type: Not reported  
Equipment: Not reported  
Last Passing Date: Not reported  
Test Expire Date: Not reported

Tank Number: 2  
**Tank Status: Exempt from registration**  
Tank Capacity: 10000  
Tank Substance: Hazardous Substance  
Last Used Date: 12/31/1973  
OSFM First Notify Date: 5/5/1986  
Red Tag Issue Date: Not reported  
Install Date: 1/1/1964  
**Green Tag Decal: Not reported**  
**Green Tag Issue Date: Not reported**  
**Green Tag Expire Date: Not reported**  
Fee Due: Not reported  
Motor Fuel Permit Inspection Date: Not reported  
Motor Fuel Permit Expiration Date: Not reported  
MOTOR FUEL TYPE: Not reported  
Pending Nov: N  
IEMA: Not reported  
Equipment Type: Not reported  
Equipment: Not reported  
Last Passing Date: Not reported  
Test Expire Date: Not reported

Tank Number: 3  
**Tank Status: Exempt from registration**  
Tank Capacity: 1000  
Tank Substance: Used Oil  
Last Used Date: Not reported  
OSFM First Notify Date: 5/5/1986  
Red Tag Issue Date: Not reported  
Install Date: Not reported  
**Green Tag Decal: Not reported**  
**Green Tag Issue Date: Not reported**  
**Green Tag Expire Date: Not reported**  
Fee Due: Not reported  
Motor Fuel Permit Inspection Date: Not reported  
Motor Fuel Permit Expiration Date: Not reported  
MOTOR FUEL TYPE: Not reported  
Pending Nov: N  
IEMA: Not reported  
Equipment Type: Not reported  
Equipment: Not reported  
Last Passing Date: Not reported  
Test Expire Date: Not reported

Tank Number: 4  
**Tank Status: Exempt from registration**  
Tank Capacity: 10000  
Tank Substance: Not reported  
Last Used Date: Not reported

MAP FINDINGS  
FOCUS MAP 10

Map ID	Site	Database(s)	EPA ID Number
--------	------	-------------	---------------

**JAYS FOODS INC (Continued)**

**U001142657**

OSFM First Notify Date:	5/5/1986
Red Tag Issue Date:	Not reported
Install Date:	Not reported
<b>Green Tag Decal:</b>	<b>Not reported</b>
<b>Green Tag Issue Date:</b>	<b>Not reported</b>
<b>Green Tag Expire Date:</b>	<b>Not reported</b>
Fee Due:	Not reported
Motor Fuel Permit Inspection Date:	Not reported
Motor Fuel Permit Expiration Date:	Not reported
MOTOR FUEL TYPE:	Not reported
Pending Nov:	N
IEMA:	Not reported
Equipment Type:	Not reported
Equipment:	Not reported
Last Passing Date:	Not reported
Test Expire Date:	Not reported

245

**TRANS SERVICE  
825 E 99TH ST  
CHICAGO, IL 60628**

**RCRA-SQG**

**1000374792  
ILD005104104**

RCRA-SQG:

Date form received by agency:	06/27/2006
Facility name:	TRANS SERVICE
Facility address:	825 E 99TH ST CHICAGO, IL 60628
EPA ID:	ILD005104104
Contact:	RAUL AGUAYO
Contact address:	825 E 99TH ST CHICAGO, IL 60628
Contact country:	US
Contact telephone:	(773) 731-8400
Contact email:	Not reported
EPA Region:	05
Classification:	Small Small Quantity Generator
Description:	Handler: generates more than 100 and less than 1000 kg of hazardous waste during any calendar month and accumulates less than 6000 kg of hazardous waste at any time; or generates 100 kg or less of hazardous waste during any calendar month, and accumulates more than 1000 kg of hazardous waste at any time

Handler Activities Summary:

U.S. importer of hazardous waste:	No
Mixed waste (haz. and radioactive):	No
Recycler of hazardous waste:	No
Transporter of hazardous waste:	No
Treater, storer or disposer of HW:	No
Underground injection activity:	No
On-site burner exemption:	No
Furnace exemption:	No
Used oil fuel burner:	No
Used oil processor:	No
User oil refiner:	No
Used oil fuel marketer to burner:	No
Used oil Specification marketer:	No
Used oil transfer facility:	No
Used oil transporter:	No

MAP FINDINGS  
FOCUS MAP 10

Map ID	Site	Database(s)	EPA ID Number
	<b>TRANS SERVICE (Continued)</b>		<b>1000374792</b>
	. Waste code: D001 . Waste name: IGNITABLE WASTE		
	Historical Generators: Date form received by agency: 11/20/1998 Site name: JAYS FOOD LLC Classification: Small Quantity Generator		
	. Waste code: D000 . Waste name: Not Defined		
	. Waste code: D001 . Waste name: IGNITABLE WASTE		
	Violation Status: No violations found		
<b>245</b>	<b>BORDEN INC. 825 EAST 99TH ST. CHICAGO, IL 60628</b>	<b>IL LUST</b>	<b>S104522931 N/A</b>
	LUST: Incident Num: 942246 IL EPA Id: 0316505002 Product: Gasoline, Diesel IEMA Date: 10/04/1994 Project Manager: Harlow Project Manager Phone: (217) 524-7650 Email: Robert.Harlow@illinois.gov PRP Name: Borden Inc. PRP Contact: Reed Robinson PRP Address: 1105 Schrock Rd., Suite 401 PRP City,St,Zip: Columbus, OH 43229 PRP Phone: Not reported Site Classification: NFA Section 57.5(g) Letter: 732 Date Section 57.5(g) Letter: Not reported Non LUST Determination Letter: Not reported 20 Report Received: 10/21/1994 45 Report Received: 11/18/1994 <b>NFA/NFR Letter: 03/31/1995</b> NFR Date Recorded: Not reported		
<b>247</b>	<b>BELMONT CLEANERS 704 E 100TH PL CHICAGO, IL</b>	<b>EDR Hist Cleaner</b>	<b>1009189179 N/A</b>
	EDR Historical Cleaners: Name: BELMONT CLEANERS Year: 2003 Type: CLEANERS		

MAP FINDINGS  
FOCUS MAP 10

Map ID	Site	Database(s)	EPA ID Number
248	<b>RUG SO NU CARPET AND UPHOLSTERY CLEANING DISCOUNT</b> <b>651 E 101ST PL</b> <b>CHICAGO, IL</b>	<b>EDR Hist Cleaner</b>	<b>1009188496</b> <b>N/A</b>
	EDR Historical Cleaners:		
	Name:	RUG SO NU CARPET AND UPHOLSTERY CLEANING DISCOUNT	
	Year:	1981	
	Type:	CARPET AND RUG CLEANERS	
249	<b>MORRISON KNUDSON GROUP</b> <b>900 EAST 103RD ST.</b> <b>CHICAGO, IL 60628</b>	<b>IL LUST</b> <b>IL INST CONTROL</b> <b>IL SRP</b>	<b>S104528102</b> <b>N/A</b>
	LUST:		
	Incident Num:	871283	
	IL EPA Id:	0316495001	
	Product:	Diesel, Used Oil	
	IEMA Date:	07/30/1987	
	Project Manager:	NOT ASSIGNED	
	Project Manager Phone:	Not reported	
	Email:	Not reported	
	PRP Name:	General Motors Corp.	
	PRP Contact:	Not reported	
	PRP Address:	9301 West 55th St.	
	PRP City,St,Zip:	La Grange, IL 60525	
	PRP Phone:	Not reported	
	Site Classification:	Not reported	
	Section 57.5(g) Letter:	731	
	Date Section 57.5(g) Letter:	Not reported	
	Non LUST Determination Letter:	Not reported	
	20 Report Received:	02/29/1992	
	45 Report Received:	02/29/1992	
	<b>NFA/NFR Letter:</b>	<b>08/07/1989</b>	
	NFR Date Recorded:	Not reported	
	Incident Num:	892320	
	IL EPA Id:	0316495001	
	Product:	Diesel	
	IEMA Date:	11/14/1989	
	Project Manager:	NOT ASSIGNED	
	Project Manager Phone:	Not reported	
	Email:	Not reported	
	PRP Name:	Morrison Knudson Group	
	PRP Contact:	George Durbin	
	PRP Address:	900 East 103rd St.	
	PRP City,St,Zip:	Chicago, IL 60628	
	PRP Phone:	Not reported	
	Site Classification:	Not reported	
	Section 57.5(g) Letter:	731	
	Date Section 57.5(g) Letter:	Not reported	
	Non LUST Determination Letter:	Not reported	
	20 Report Received:	02/29/1992	
	45 Report Received:	02/29/1992	
	<b>NFA/NFR Letter:</b>	<b>08/07/1989</b>	
	NFR Date Recorded:	Not reported	
	IL INSTUTIONAL CONTROL:		
	Illinois EPA Id:	0316495001	
	NFR Letter:	01/08/2008	



MAP FINDINGS  
FOCUS MAP 10

Map ID      Site      Database(s)      EPA ID Number

---

**MORRISON KNUDSON GROUP (Continued)**

**S104528102**

Date NFR Recorded: 01/22/2008  
 Comprehensive / Focused: Comprehensive  
 Remediation Applicant Name: Sean Maher  
 RA Company: CenterPoint Properties Trust  
 RA Address: 1808 Swift Drive  
 RA City,St,Zip: Oak Brook, IL 60523  
 Worker Caution: Yes  
 Acres: 36  
 Land Use: Industrial/Commercial  
 Ground Water Use Restriction: No  
 Highway Authority Agreement: No  
 Ordinance: Yes  
 Industrial - Commercial: Yes  
 Slab on Grade: No  
 BCT: No  
 Building Slab: No  
 Asphalt Used: No  
 Concrete Used: No  
 Clean Soil 3ft: No  
 Clean Soil 10ft: No  
 Alternate Barrier: No

**SRP:**

IL EPA Id: 0316495001  
 US EPA Id: ILD005154943  
 Longitude: -87.600133  
 Latitude: 41.709166  
 Contact Name: Sean Maher  
 Contact Address: 1808 Swift Drive  
 Contact City,St,Zip: Oak Brook, IL 60523  
 Contact Phone: (630) 586-8000  
 Date Enrolled: 05/12/2005  
 Point Of Contact: Lisa Meagher  
 Consultant Company: Carlson Environmental, Inc.  
 Consultant Address: 65 East Wacker Place  
 Consultant City,St,Zip: Chicago, IL 60601  
 Consultant Phone: (312) 346-2140  
 Proj Mgr Assigned: Todd Gross  
 Sec. 4 Letter Date: Not reported  
 Active: No  
 No Further Remediation Letter Dt: 01/08/2008  
 Remediation Applicant Co: CenterPoint Properties Trust  
 Effective: True  
 Remediation Applicant Name: Sean Maher  
 Remediation Applicant Company: CenterPoint Properties Trust  
 Remediation Applicant Address: 1808 Swift Drive  
 Remediation Applicant City,St,Zip: Oak Brook, IL 60523  
 Illinois EPA: 0316495001  
 Site Name: City of Chicago  
 NFR Letter: 2008-01-08  
 NFR Letter Date Recorded: 2008-01-22  
 Comprehensive/Focused: Comprehensive  
 Worker Caution: Yes  
 Acres: 36  
 Land Use: Industrial/Commercial  
 Ground Water Use Restriction: No  
 Highway Authority Agreement: No

MAP FINDINGS  
FOCUS MAP 10

Map ID Site Database(s) EPA ID Number

**MORRISON KNUDSON GROUP (Continued)**

**S104528102**

Ordinance: Yes  
Industrial - Commercial: Yes  
Slab on Grade: No  
BCT: No  
Building Slab: No  
Asphalt Used: No  
Concrete Used: No  
Clean Soil 3ft: No  
Clean Soil 10ft: No  
Alternate Barrier: No

250

**GATELY STADIUM PARK  
810 E 103RD ST  
CHICAGO, IL 60628**

**IL UST U001142231  
N/A**

UST:

Facility ID: 2030982  
Facility Status: CLOSED  
**Facility Type: OTHER SPECIAL SERVICE DISTRICT**  
Owner Id: U0002888  
Owner Name: Chicago Park District  
Owner Address: 541 North Fairbanks Court  
Owner City,St,Zip: Chicago, IL 60611

Tank Number: 1  
**Tank Status: Removed**  
Tank Capacity: 1000  
Tank Substance: Heating Oil  
Last Used Date: 1/1/1989  
OSFM First Notify Date: 7/1/1992  
Red Tag Issue Date: Not reported  
Install Date: 1/1/1954  
**Green Tag Decal: Not reported**  
**Green Tag Issue Date: Not reported**  
**Green Tag Expire Date: Not reported**  
Fee Due: Not reported  
Motor Fuel Permit Inspection Date: Not reported  
Motor Fuel Permit Expiration Date: Not reported  
MOTOR FUEL TYPE: Not reported  
Pending Nov: N  
IEMA: Not reported  
Equipment Type: Not reported  
Equipment: Not reported  
Last Passing Date: Not reported  
Test Expire Date: Not reported

Tank Number: 2  
**Tank Status: Removed**  
Tank Capacity: 1000  
Tank Substance: Heating Oil  
Last Used Date: 1/1/1989  
OSFM First Notify Date: 7/1/1992  
Red Tag Issue Date: Not reported  
Install Date: 1/1/1954  
**Green Tag Decal: Not reported**  
**Green Tag Issue Date: Not reported**

MAP FINDINGS  
FOCUS MAP 10

Map ID	Site	Database(s)	EPA ID Number
--------	------	-------------	---------------

**GATELY STADIUM PARK (Continued)**

**U001142231**

<b>Green Tag Expire Date:</b>	<b>Not reported</b>
Fee Due:	Not reported
Motor Fuel Permit Inspection Date:	Not reported
Motor Fuel Permit Expiration Date:	Not reported
MOTOR FUEL TYPE:	Not reported
Pending Nov:	N
IEMA:	Not reported
Equipment Type:	Not reported
Equipment:	Not reported
Last Passing Date:	Not reported
Test Expire Date:	Not reported

250

**CORLISS HIGH SCHOOL  
821 E 103RD ST  
CHICAGO, IL 60668**

**RCRA-SQG 1001123560  
FINDS ILR000032649**

RCRA-SQG:

Date form received by agency: 01/06/1997  
 Facility name: CORLISS HIGH SCHOOL  
 Facility address: 821 E 103RD ST  
 CHICAGO, IL 60668  
 EPA ID: ILR000032649  
 Contact: EDITH SIMS DAVIS  
 Contact address: 821 E 103RD ST  
 CHICAGO, IL 60668  
 Contact country: US  
 Contact telephone: (773) 535-5115  
 Contact email: Not reported  
 EPA Region: 05  
 Classification: Small Small Quantity Generator  
 Description: Handler: generates more than 100 and less than 1000 kg of hazardous waste during any calendar month and accumulates less than 6000 kg of hazardous waste at any time; or generates 100 kg or less of hazardous waste during any calendar month, and accumulates more than 1000 kg of hazardous waste at any time

Owner/Operator Summary:

Owner/operator name: CHICAGO PUBLIC SCHOOLS  
 Owner/operator address: 1819 W PERSHING RD  
 CHICAGO, IL 60609  
 Owner/operator country: Not reported  
 Owner/operator telephone: (773) 535-7039  
 Legal status: District  
 Owner/Operator Type: Owner  
 Owner/Op start date: Not reported  
 Owner/Op end date: Not reported

Handler Activities Summary:

U.S. importer of hazardous waste: No  
 Mixed waste (haz. and radioactive): No  
 Recycler of hazardous waste: No  
 Transporter of hazardous waste: No  
 Treater, storer or disposer of HW: No  
 Underground injection activity: No  
 On-site burner exemption: No  
 Furnace exemption: No  
 Used oil fuel burner: No

MAP FINDINGS  
FOCUS MAP 10

Map ID	Site	Database(s)	EPA ID Number
--------	------	-------------	---------------

**CORLISS HIGH SCHOOL (Continued)**

**1001123560**

Used oil processor: No  
 User oil refiner: No  
 Used oil fuel marketer to burner: No  
 Used oil Specification marketer: No  
 Used oil transfer facility: No  
 Used oil transporter: No

. Waste code: D008  
 . Waste name: LEAD

Violation Status: No violations found

**FINDS:**

Registry ID: 110005951693

**Environmental Interest/Information System**

RCRAInfo is a national information system that supports the Resource Conservation and Recovery Act (RCRA) program through the tracking of events and activities related to facilities that generate, transport, and treat, store, or dispose of hazardous waste. RCRAInfo allows RCRA program staff to track the notification, permit, compliance, and corrective action activities required under RCRA.

251

**WENDELL SMITH  
744 E 103RD ST  
CHICAGO, IL 60628**

**RCRA-CESQG 1004696901  
ILR000059816**

**RCRA-CESQG:**

Date form received by agency: 12/15/1998  
 Facility name: WENDELL SMITH  
 Facility address: 744 E 103RD ST  
 CHICAGO, IL 60628  
 EPA ID: ILR000059816  
 Mailing address: 8501 W 191ST ST  
 BOX 10  
 MOKENA, IL 60448  
 Contact: THOMAS CONNELLY  
 Contact address: 8501 W 191ST ST BOX 10  
 MOKENA, IL 60448  
 Contact country: US  
 Contact telephone: (708) 923-0202  
 Contact email: Not reported  
 EPA Region: 05  
 Classification: Conditionally Exempt Small Quantity Generator  
 Description: Handler: generates 100 kg or less of hazardous waste per calendar month, and accumulates 1000 kg or less of hazardous waste at any time; or generates 1 kg or less of acutely hazardous waste per calendar month, and accumulates at any time: 1 kg or less of acutely hazardous waste; or 100 kg or less of any residue or contaminated soil, waste or other debris resulting from the cleanup of a spill, into or on any land or water, of acutely hazardous waste; or generates 100 kg or less of any residue or contaminated soil, waste or other debris resulting from the cleanup of a spill, into or on any land or water, of acutely hazardous waste during any calendar month, and accumulates at any time: 1 kg or less of acutely hazardous waste; or 100 kg or less of any residue or contaminated soil, waste or other debris resulting from

MAP FINDINGS  
FOCUS MAP 10

Map ID	Site	Database(s)	EPA ID Number
--------	------	-------------	---------------

**WENDELL SMITH (Continued)**

**1004696901**

the cleanup of a spill, into or on any land or water, of acutely hazardous waste

Owner/Operator Summary:

Owner/operator name: CHICAGO PUBLIC SCHOOLS  
 Owner/operator address: 1819 W PERSHING RD 6WW  
 CHICAGO, IL 6609  
 Owner/operator country: Not reported  
 Owner/operator telephone: (773) 534-7038  
 Legal status: District  
 Owner/Operator Type: Owner  
 Owner/Op start date: Not reported  
 Owner/Op end date: Not reported

Handler Activities Summary:

U.S. importer of hazardous waste: No  
 Mixed waste (haz. and radioactive): No  
 Recycler of hazardous waste: No  
 Transporter of hazardous waste: No  
 Treater, storer or disposer of HW: No  
 Underground injection activity: No  
 On-site burner exemption: No  
 Furnace exemption: No  
 Used oil fuel burner: No  
 Used oil processor: No  
 User oil refiner: No  
 Used oil fuel marketer to burner: No  
 Used oil Specification marketer: No  
 Used oil transfer facility: No  
 Used oil transporter: No

. Waste code: D006  
 . Waste name: CADMIUM

. Waste code: D008  
 . Waste name: LEAD

. Waste code: D009  
 . Waste name: MERCURY

Violation Status: No violations found

251

**721 E 103RD ST  
CHICAGO, IL 60628**

**EDR Hist Auto 1009076042  
N/A**

EDR Historical Auto Stations:

Name: HESTER S STANDARD SERV  
 Year: 1981  
 Type: SERVICE STATIONS GASOLINE AND OIL

Name: CITGO FOOD MART  
 Year: 2010  
 Address: 721 E 103RD ST

MAP FINDINGS  
FOCUS MAP 10

Map ID	Site	Database(s)	EPA ID Number
251	<p><b>10301 S COTTAGE GROVE AVE CHICAGO, IL 60628</b></p> <p>EDR Historical Auto Stations:</p> <p>Name: ART S SHELL SERV Year: 1981 Type: SERVICE STATIONS GASOLINE AND OIL</p> <p>Name: MICHAELS MUFFLER &amp; BRAKE SHOP Year: 1999 Address: 10301 S COTTAGE GROVE AVE</p> <p>Name: MICHAELS MUFFLER &amp; BRAKE SHOP Year: 2000 Address: 10301 S COTTAGE GROVE AVE</p>	EDR Hist Auto	1009074492 N/A
251	<p><b>COMED 103RD &amp; COTTAGE GROVE CHICAGO, IL 60628</b></p> <p>RCRA NonGen / NLR:</p> <p>Date form received by agency: 02/20/2009 Facility name: COMED Facility address: 103RD &amp; COTTAGE GROVE CHICAGO, IL 60628</p> <p>EPA ID: ILR000151662 Mailing address: 3 LINCOLN CTR OAKBROOK TERRACE, IL 60181</p> <p>Contact: NEENA HEMMADY Contact address: Not reported Not reported</p> <p>Contact country: US Contact telephone: (630) 576-6724 Contact email: Not reported EPA Region: 05 Classification: Non-Generator Description: Handler: Non-Generators do not presently generate hazardous waste</p> <p>Owner/Operator Summary:</p> <p>Owner/operator name: COMED Owner/operator address: Not reported Not reported</p> <p>Owner/operator country: Not reported Owner/operator telephone: Not reported Legal status: Private Owner/Operator Type: Owner Owner/Op start date: 02/06/2008 Owner/Op end date: Not reported</p> <p>Owner/operator name: COMED Owner/operator address: Not reported Not reported</p> <p>Owner/operator country: Not reported Owner/operator telephone: Not reported Legal status: Private Owner/Operator Type: Operator Owner/Op start date: 02/06/2008 Owner/Op end date: Not reported</p>	RCRA NonGen / NLR	1010563758 ILR000151662

MAP FINDINGS  
FOCUS MAP 10

Map ID Site Database(s) EPA ID Number

**COMED (Continued)**

**1010563758**

Handler Activities Summary:

U.S. importer of hazardous waste: No  
 Mixed waste (haz. and radioactive): No  
 Recycler of hazardous waste: No  
 Transporter of hazardous waste: No  
 Treater, storer or disposer of HW: No  
 Underground injection activity: No  
 On-site burner exemption: No  
 Furnace exemption: No  
 Used oil fuel burner: No  
 Used oil processor: No  
 User oil refiner: No  
 Used oil fuel marketer to burner: No  
 Used oil Specification marketer: No  
 Used oil transfer facility: No  
 Used oil transporter: No

. Waste code: D008  
 . Waste name: LEAD

Historical Generators:

Date form received by agency: 02/07/2008  
 Site name: COMED  
 Classification: Small Quantity Generator

. Waste code: D008  
 . Waste name: LEAD

Violation Status: No violations found

251

**CITGO OF CHICAGO, INC.  
 721 E. 103RD PLACE  
 CHICAGO, IL 60628**

**IL UST U000791613  
 N/A**

UST:

Facility ID: 2019886  
 Facility Status: ACTIVE  
**Facility Type: SELF-SERVICE STATION**  
 Owner Id: U0037588  
 Owner Name: Abdul Amine  
 Owner Address: 6518 Fox Lane  
 Owner City,St,Zip: Palos Heights, IL 60463

Tank Number: 1  
**Tank Status: Currently in use**  
 Tank Capacity: 10000  
 Tank Substance: Gasoline  
 Last Used Date: Not reported  
 OSFM First Notify Date: 5/7/1986  
 Red Tag Issue Date: Not reported  
 Install Date: Not reported  
**Green Tag Decal: P005837**  
**Green Tag Issue Date: 10/7/2014**  
**Green Tag Expire Date: 12/31/2016**  
 Fee Due: \$0.00  
 Motor Fuel Permit Inspection Date: 10/7/2014  
 Motor Fuel Permit Expiration Date: 12/31/2016  
 MOTOR FUEL TYPE: SelfSrv

MAP FINDINGS  
FOCUS MAP 10

Map ID      Site      Database(s)      EPA ID Number

---

**CITGO OF CHICAGO, INC. (Continued)**

**U000791613**

Pending Nov: N  
IEMA: Not reported  
Equipment Type: Corrosion Prot - Piping  
Equipment: Fiberglass Non-Corrosive  
Last Passing Date: N/A  
Test Expire Date: N/A

Tank Number: 2  
**Tank Status:** **Currently in use**  
Tank Capacity: 10000  
Tank Substance: Gasoline  
Last Used Date: Not reported  
OSFM First Notify Date: 5/7/1986  
Red Tag Issue Date: Not reported  
Install Date: Not reported  
**Green Tag Decal:** **P005837**  
**Green Tag Issue Date:** **10/7/2014**  
**Green Tag Expire Date:** **12/31/2016**  
Fee Due: \$0.00  
Motor Fuel Permit Inspection Date: 10/7/2014  
Motor Fuel Permit Expiration Date: 12/31/2016  
MOTOR FUEL TYPE: SelfSrv  
Pending Nov: N  
IEMA: Not reported  
Equipment Type: Corrosion Prot - Piping  
Equipment: Fiberglass Non-Corrosive  
Last Passing Date: N/A  
Test Expire Date: N/A

Tank Number: 3  
**Tank Status:** **Currently in use**  
Tank Capacity: 10000  
Tank Substance: Gasoline  
Last Used Date: Not reported  
OSFM First Notify Date: 5/7/1986  
Red Tag Issue Date: Not reported  
Install Date: Not reported  
**Green Tag Decal:** **P005837**  
**Green Tag Issue Date:** **10/7/2014**  
**Green Tag Expire Date:** **12/31/2016**  
Fee Due: \$0.00  
Motor Fuel Permit Inspection Date: 10/7/2014  
Motor Fuel Permit Expiration Date: 12/31/2016  
MOTOR FUEL TYPE: SelfSrv  
Pending Nov: N  
IEMA: Not reported  
Equipment Type: Corrosion Prot - Piping  
Equipment: Fiberglass Non-Corrosive  
Last Passing Date: N/A  
Test Expire Date: N/A



MAP FINDINGS  
FOCUS MAP 10

Map ID	Site	Database(s)	EPA ID Number
252	<b>IMPERIAL SMELTING</b> <b>929 EAST 103RD ST.</b> <b>CHICAGO, IL 60628</b>	<b>IL LUST</b>	<b>S104522332</b> <b>N/A</b>
	LUST: Incident Num: 952259 IL EPA Id: 0316495026 Product: Other Petroleum IEMA Date: 11/01/1995 Project Manager: Zuehlke Project Manager Phone: (217) 557-6937 Email: Wayne.Zuehlke@illinois.gov PRP Name: Imperial Smelting PRP Contact: Kathy Garland PRP Address: 60 East Chestnut St., Suite 385 PRP City,St,Zip: Chicago, IL 60611 PRP Phone: Not reported Site Classification: Not reported Section 57.5(g) Letter: 732 Date Section 57.5(g) Letter: Not reported Non LUST Determination Letter: Not reported 20 Report Received: Not reported 45 Report Received: Not reported <b>NFA/NFR Letter: Not reported</b> NFR Date Recorded: Not reported		
253	<b>KADALIMATTON, SIBI</b> <b>446 EAST 103RD ST.</b> <b>CHICAGO, IL 60628</b>	<b>IL LUST</b>	<b>S105815855</b> <b>N/A</b>
	LUST: Incident Num: 20030225 IL EPA Id: 0316495079 Product: Unleaded Gas IEMA Date: 02/20/2003 Project Manager: Wallace Project Manager Phone: (217) 524-1283 Email: Donna.Wallace@illinois.gov PRP Name: Sibi Kadalimatton PRP Contact: Not reported PRP Address: 5745 Beba PRP City,St,Zip: Morton Grove, IL 60053 PRP Phone: 7738791522 Site Classification: Not reported Section 57.5(g) Letter: P.A. Date Section 57.5(g) Letter: Not reported Non LUST Determination Letter: Not reported 20 Report Received: 05/14/2004 45 Report Received: 05/14/2004 <b>NFA/NFR Letter: Not reported</b> NFR Date Recorded: Not reported		

MAP FINDINGS  
FOCUS MAP 10

Map ID	Site	Database(s)	EPA ID Number
--------	------	-------------	---------------

253	<b>BONRUE CLEANERS</b> <b>533 E 103RD ST</b> <b>CHICAGO, IL 60628</b>	<b>RCRA-SQG</b> <b>FINDS</b>	<b>1000614342</b> <b>ILD984846543</b>
-----	---	---------------------------------	--

RCRA-SQG:

Date form received by agency: 11/25/1991  
 Facility name: BON RUE CLEANERS  
 Facility address: 533 E 103RD ST  
 CHICAGO, IL 60628  
 EPA ID: ILD984846543  
 Contact: ANDREW DUBOVI  
 Contact address: 533 E 103RD ST  
 CHICAGO, IL 60628  
 Contact country: US  
 Contact telephone: (312) 468-5500  
 Contact email: Not reported  
 EPA Region: 05  
 Classification: Small Small Quantity Generator  
 Description: Handler: generates more than 100 and less than 1000 kg of hazardous waste during any calendar month and accumulates less than 6000 kg of hazardous waste at any time; or generates 100 kg or less of hazardous waste during any calendar month, and accumulates more than 1000 kg of hazardous waste at any time

Owner/Operator Summary:

Owner/operator name: DUBOVI ANDREW  
 Owner/operator address: 533 E 103RD ST  
 CHICAGO, IL 60628  
 Owner/operator country: Not reported  
 Owner/operator telephone: (312) 468-5500  
 Legal status: Private  
 Owner/Operator Type: Owner  
 Owner/Op start date: Not reported  
 Owner/Op end date: Not reported

Handler Activities Summary:

U.S. importer of hazardous waste: No  
 Mixed waste (haz. and radioactive): No  
 Recycler of hazardous waste: No  
 Transporter of hazardous waste: No  
 Treater, storer or disposer of HW: No  
 Underground injection activity: No  
 On-site burner exemption: No  
 Furnace exemption: No  
 Used oil fuel burner: No  
 Used oil processor: No  
 User oil refiner: No  
 Used oil fuel marketer to burner: No  
 Used oil Specification marketer: No  
 Used oil transfer facility: No  
 Used oil transporter: No

. Waste code: D000  
 . Waste name: Not Defined

. Waste code: F002  
 . Waste name: THE FOLLOWING SPENT HALOGENATED SOLVENTS: TETRACHLOROETHYLENE, METHYLENE CHLORIDE, TRICHLOROETHYLENE, 1,1,1-TRICHLOROETHANE,

MAP FINDINGS  
FOCUS MAP 10

Map ID	Site	Database(s)	EPA ID Number
--------	------	-------------	---------------

**BONRUE CLEANERS (Continued)**

**1000614342**

CHLOROBENZENE, 1,1,2-TRICHLORO-1,2,2-TRIFLUOROETHANE, ORTHO-DICHLOROBENZENE, TRICHLOROFLUOROMETHANE, AND 1,1,2, TRICHLOROETHANE; ALL SPENT SOLVENT MIXTURES/BLENDS CONTAINING, BEFORE USE, A TOTAL OF TEN PERCENT OR MORE (BY VOLUME) OF ONE OR MORE OF THE ABOVE HALOGENATED SOLVENTS OR THOSE SOLVENTS LISTED IN F001, F004, AND F005; AND STILL BOTTOMS FROM THE RECOVERY OF THESE SPENT SOLVENTS AND SPENT SOLVENT MIXTURES.

Violation Status: No violations found

**FINDS:**

Registry ID: 110005902489

**Environmental Interest/Information System**

ACES (Illinois - Agency Compliance And Enforcement System) is the Illinois EPA Project to facilitate the permitting operations

RCRAInfo is a national information system that supports the Resource Conservation and Recovery Act (RCRA) program through the tracking of events and activities related to facilities that generate, transport, and treat, store, or dispose of hazardous waste. RCRAInfo allows RCRA program staff to track the notification, permit, compliance, and corrective action activities required under RCRA.

253

**ABANDONED GAS STAIONT  
501-515 E 103RD ST  
CHICAGO, IL 60628**

**IL UST U003762935  
N/A**

**UST:**

Facility ID: 2040153  
Facility Status: EXEMPT  
**Facility Type: NONE**  
Owner Id: U0002865  
Owner Name: City of Chicago Department of Environment  
Owner Address: 30 North LaSalle Street, 25th Floor  
Owner City,St,Zip: Chicago, IL 60602

Tank Number: 1  
**Tank Status: Exempt from registration**  
Tank Capacity: 1000  
Tank Substance: Not reported  
Last Used Date: 12/31/1973  
OSFM First Notify Date: Not reported  
Red Tag Issue Date: Not reported  
Install Date: Not reported  
**Green Tag Decal: Not reported**  
**Green Tag Issue Date: Not reported**  
**Green Tag Expire Date: Not reported**  
Fee Due: Not reported  
Motor Fuel Permit Inspection Date: Not reported  
Motor Fuel Permit Expiration Date: Not reported  
MOTOR FUEL TYPE: Not reported  
Pending Nov: N  
IEMA: Not reported  
Equipment Type: Not reported  
Equipment: Not reported

MAP FINDINGS  
FOCUS MAP 10

Map ID      Site      Database(s)      EPA ID Number

---

**ABANDONED GAS STAIONT (Continued)**

**U003762935**

Last Passing Date:      Not reported  
Test Expire Date:      Not reported

Tank Number:      2  
**Tank Status:**      **Exempt from registration**  
Tank Capacity:      1000  
Tank Substance:      Not reported  
Last Used Date:      12/31/1973  
OSFM First Notify Date:      Not reported  
Red Tag Issue Date:      Not reported  
Install Date:      Not reported  
**Green Tag Decal:**      **Not reported**  
**Green Tag Issue Date:**      **Not reported**  
**Green Tag Expire Date:**      **Not reported**  
Fee Due:      Not reported  
Motor Fuel Permit Inspection Date:      Not reported  
Motor Fuel Permit Expiration Date:      Not reported  
MOTOR FUEL TYPE:      Not reported  
Pending Nov:      N  
IEMA:      Not reported  
Equipment Type:      Not reported  
Equipment:      Not reported  
Last Passing Date:      Not reported  
Test Expire Date:      Not reported

Tank Number:      3  
**Tank Status:**      **Exempt from registration**  
Tank Capacity:      1500  
Tank Substance:      Not reported  
Last Used Date:      12/31/1973  
OSFM First Notify Date:      Not reported  
Red Tag Issue Date:      Not reported  
Install Date:      Not reported  
**Green Tag Decal:**      **Not reported**  
**Green Tag Issue Date:**      **Not reported**  
**Green Tag Expire Date:**      **Not reported**  
Fee Due:      Not reported  
Motor Fuel Permit Inspection Date:      Not reported  
Motor Fuel Permit Expiration Date:      Not reported  
MOTOR FUEL TYPE:      Not reported  
Pending Nov:      N  
IEMA:      Not reported  
Equipment Type:      Not reported  
Equipment:      Not reported  
Last Passing Date:      Not reported  
Test Expire Date:      Not reported

Tank Number:      4  
**Tank Status:**      **Exempt from registration**  
Tank Capacity:      2000  
Tank Substance:      Not reported  
Last Used Date:      12/31/1973  
OSFM First Notify Date:      Not reported  
Red Tag Issue Date:      Not reported

MAP FINDINGS  
FOCUS MAP 10

Map ID Site Database(s) EPA ID Number

**ABANDONED GAS STAIONT (Continued)**

**U003762935**

Install Date: Not reported  
**Green Tag Decal:** **Not reported**  
**Green Tag Issue Date:** **Not reported**  
**Green Tag Expire Date:** **Not reported**  
 Fee Due: Not reported  
 Motor Fuel Permit Inspection Date: Not reported  
 Motor Fuel Permit Expiration Date: Not reported  
 MOTOR FUEL TYPE: Not reported  
 Pending Nov: N  
 IEMA: Not reported  
 Equipment Type: Not reported  
 Equipment: Not reported  
 Last Passing Date: Not reported  
 Test Expire Date: Not reported

Tank Number: 5  
**Tank Status:** **Exempt from registration**  
 Tank Capacity: 2000  
 Tank Substance: Not reported  
 Last Used Date: 12/31/1973  
 OSFM First Notify Date: Not reported  
 Red Tag Issue Date: Not reported  
 Install Date: Not reported  
**Green Tag Decal:** **Not reported**  
**Green Tag Issue Date:** **Not reported**  
**Green Tag Expire Date:** **Not reported**  
 Fee Due: Not reported  
 Motor Fuel Permit Inspection Date: Not reported  
 Motor Fuel Permit Expiration Date: Not reported  
 MOTOR FUEL TYPE: Not reported  
 Pending Nov: N  
 IEMA: Not reported  
 Equipment Type: Not reported  
 Equipment: Not reported  
 Last Passing Date: Not reported  
 Test Expire Date: Not reported

253

**FORMER SERVICE STATION**  
**501-515 E 103ND ST**  
**CHICAGO, IL 60628**

**IL UST U003762923**  
**N/A**

UST:  
 Facility ID: 2040128  
 Facility Status: EXEMPT  
**Facility Type:** **NONE**  
 Owner Id: U0002865  
 Owner Name: City of Chicago Department of Environment  
 Owner Address: 30 North LaSalle Street, 25th Floor  
 Owner City,St,Zip: Chicago, IL 60602

Tank Number: 1  
**Tank Status:** **Exempt from registration**  
 Tank Capacity: 550  
 Tank Substance: Used Oil  
 Last Used Date: 12/31/1973  
 OSFM First Notify Date: 10/23/2000  
 Red Tag Issue Date: Not reported

MAP FINDINGS  
FOCUS MAP 10

Map ID Site Database(s) EPA ID Number

**FORMER SERVICE STATION (Continued)**

**U003762923**

Install Date: Not reported  
**Green Tag Decal: Not reported**  
**Green Tag Issue Date: Not reported**  
**Green Tag Expire Date: Not reported**  
 Fee Due: Not reported  
 Motor Fuel Permit Inspection Date: Not reported  
 Motor Fuel Permit Expiration Date: Not reported  
 MOTOR FUEL TYPE: Not reported  
 Pending Nov: N  
 IEMA: 00-1838  
 Equipment Type: Not reported  
 Equipment: Not reported  
 Last Passing Date: Not reported  
 Test Expire Date: Not reported

Tank Number: 2  
**Tank Status: Exempt from registration**  
 Tank Capacity: 1000  
 Tank Substance: Gasoline  
 Last Used Date: 12/31/1973  
 OSFM First Notify Date: 10/23/2000  
 Red Tag Issue Date: Not reported  
 Install Date: Not reported  
**Green Tag Decal: Not reported**  
**Green Tag Issue Date: Not reported**  
**Green Tag Expire Date: Not reported**  
 Fee Due: Not reported  
 Motor Fuel Permit Inspection Date: Not reported  
 Motor Fuel Permit Expiration Date: Not reported  
 MOTOR FUEL TYPE: Not reported  
 Pending Nov: N  
 IEMA: 00-1838  
 Equipment Type: Not reported  
 Equipment: Not reported  
 Last Passing Date: Not reported  
 Test Expire Date: Not reported

Tank Number: 3  
**Tank Status: Exempt from registration**  
 Tank Capacity: 2000  
 Tank Substance: Gasoline  
 Last Used Date: 12/31/1973  
 OSFM First Notify Date: 10/23/2000  
 Red Tag Issue Date: Not reported  
 Install Date: Not reported  
**Green Tag Decal: Not reported**  
**Green Tag Issue Date: Not reported**  
**Green Tag Expire Date: Not reported**  
 Fee Due: Not reported  
 Motor Fuel Permit Inspection Date: Not reported  
 Motor Fuel Permit Expiration Date: Not reported  
 MOTOR FUEL TYPE: Not reported  
 Pending Nov: N  
 IEMA: 00-1838  
 Equipment Type: Not reported

MAP FINDINGS  
FOCUS MAP 10

Map ID Site Database(s) EPA ID Number

**FORMER SERVICE STATION (Continued)**

**U003762923**

Equipment: Not reported  
Last Passing Date: Not reported  
Test Expire Date: Not reported

Tank Number: 4  
**Tank Status: Exempt from registration**  
Tank Capacity: 2000  
Tank Substance: Heating Oil  
Last Used Date: 12/31/1973  
OSFM First Notify Date: 10/23/2000  
Red Tag Issue Date: Not reported  
Install Date: Not reported  
**Green Tag Decal: Not reported**  
**Green Tag Issue Date: Not reported**  
**Green Tag Expire Date: Not reported**  
Fee Due: Not reported  
Motor Fuel Permit Inspection Date: Not reported  
Motor Fuel Permit Expiration Date: Not reported  
MOTOR FUEL TYPE: Not reported  
Pending Nov: N  
IEMA: 00-1838  
Equipment Type: Not reported  
Equipment: Not reported  
Last Passing Date: Not reported  
Test Expire Date: Not reported

253

**CHICAGO DEPARTMENT OF ENVIRONMENT  
501 EAST 103RD STREET  
CHICAGO, IL 60628**

**IL INST CONTROL S109143364  
IL SRP N/A**

IL INSTUTIONAL CONTROL:

Illinois EPA Id: 0316495132  
NFR Letter: 09/29/2009  
Date NFR Recorded: 10/20/2009  
Comprehensive / Focused: Focused  
Remediation Applicant Name: Tawfik Tawil  
RA Company: Millenium Investment & Development, Inc.  
RA Address: 9224 South Oketo Avenue  
RA City,St,Zip: Bridgeview, IL 60455  
Worker Caution: No  
Acres: 0.4971  
Land Use: Industrial/Commercial  
Ground Water Use Restriction: No  
Highway Authority Agreement: No  
Ordinance: Yes  
Industrial - Commercial: Yes  
Slab on Grade: No  
BCT: No  
Building Slab: No  
Asphalt Used: No  
Concrete Used: No  
Clean Soil 3ft: No  
Clean Soil 10ft: No  
Alternate Barrier: No

SRP:

MAP FINDINGS  
FOCUS MAP 10

Map ID      Site      Database(s)      EPA ID Number

**CHICAGO DEPARTMENT OF ENVIRONMENT (Continued)**

**S109143364**

IL EPA Id: 0316495132  
 US EPA Id: Not reported  
 Longitude: -87.610921  
 Latitude: 41.707109  
 Contact Name: Tawfik Tawil  
 Contact Address: 9224 South Oketo Avenue  
 Contact City,St,Zip: Bridgeview, IL 60455  
 Contact Phone: (630) 688-0277  
 Date Enrolled: 06/30/2008  
 Point Of Contact: Dana S. Rose  
 Consultant Company: Adept Environmental Solutions, Inc.  
 Consultant Address: 1100 South Waiola Avenue  
 Consultant City,St,Zip: LaGrange, IL 60525  
 Consultant Phone: (708) 352-9322  
 Proj Mgr Assigned: Tammy Smith  
 Sec. 4 Letter Date: Not reported  
 Active: No  
 No Further Remediation Letter Dt: 09/29/2009  
 Remediation Applicant Co: Millenium Investment & Development, Inc.  
 Effective: True  
 Remediation Applicant Name: Tawfik Tawil  
 Remediation Applicant Company: Millenium Investment & Development, Inc.  
 Remediation Applicant Address: 9224 South Oketo Avenue  
 Remediation Applicant City,St,Zip: Bridgeview, IL 60455  
 Illinois EPA: 0316495132  
 Site Name: Chicago Department of Environment  
 NFR Letter: 2009-09-29  
 NFR Letter Date Recorded: 2009-10-20  
 Comprehensive/Focused: Focused  
 Worker Caution: No  
 Acres: 0.497  
 Land Use: Industrial/Commercial  
 Ground Water Use Restriction: No  
 Highway Authority Agreement: No  
 Ordinance: Yes  
 Industrial - Commercial: Yes  
 Slab on Grade: No  
 BCT: No  
 Building Slab: No  
 Asphalt Used: No  
 Concrete Used: No  
 Clean Soil 3ft: No  
 Clean Soil 10ft: No  
 Alternate Barrier: No

253

**CHICAGO, CITY OF DEPT. OF ENVIRONMENT  
 501-515 EAST 103RD ST.  
 CHICAGO, IL 60628**

**IL LUST S105815291  
 N/A**

LUST:

Incident Num: 20001838  
 IL EPA Id: 0316495132  
 Product: Gasoline, Used Oil, Other Petroleum  
 IEMA Date: 09/27/2000  
 Project Manager: Ransdell  
 Project Manager Phone: (217) 557-6938  
 Email: James.Ransdell@illinois.gov



MAP FINDINGS  
FOCUS MAP 10

Map ID	Site	Database(s)	EPA ID Number
--------	------	-------------	---------------

**CHICAGO, CITY OF DEPT. OF ENVIRONMENT (Continued)**

**S105815291**

PRP Name: Not reported  
 PRP Contact: Not reported  
 PRP Address: Not reported  
 PRP City,St,Zip: Not reported  
 PRP Phone: Not reported  
 Site Classification: Not reported  
 Section 57.5(g) Letter: 734  
 Date Section 57.5(g) Letter: Not reported  
 Non LUST Determination Letter: 2000-12-06  
 20 Report Received: 02/05/2009  
 45 Report Received: 02/05/2009  
**NFA/NFR Letter: Not reported**  
 NFR Date Recorded: Not reported

255

**PULLMAN UNION FOUNDRY  
953 EAST 104TH STREET  
CHICAGO, IL 60628**

**IL SRP S109143365  
N/A**

SRP:

IL EPA Id: 0316505053  
 US EPA Id: Not reported  
 Longitude: -87.600625  
 Latitude: 41.704488  
 Contact Name: David Doig  
 Contact Address: 1000 East 111th Street  
 Contact City,St,Zip: Chicago, IL 60628  
 Contact Phone: (773) 602-8344  
 Date Enrolled: 06/10/2008  
 Point Of Contact: Richard J. Vamos, P.E.  
 Consultant Company: DAI Environmental  
 Consultant Address: 27834 North Irma Lee Circle  
 Consultant City,St,Zip: Lake Forest, IL 60045-5130  
 Consultant Phone: (847) 573-8900  
 Proj Mgr Assigned: Jim Mergen  
 Sec. 4 Letter Date: Not reported  
 Active: Yes  
 No Further Remediation Letter Dt: Not reported  
 Remediation Applicant Co: North Pullman Maryland, Inc.  
 Effective: False  
 Remediation Applicant Name: Not reported  
 Remediation Applicant Company: Not reported  
 Remediation Applicant Address: Not reported  
 Remediation Applicant City,St,Zip: Not reported  
 Illinois EPA: Not reported  
 Site Name: Not reported  
 NFR Letter: Not reported  
 NFR Letter Date Recorded: Not reported  
 Comprehensive/Focused: Not reported  
 Worker Caution: Not reported  
 Acres: Not reported  
 Land Use: Not reported  
 Ground Water Use Restriction: Not reported  
 Highway Authority Agreement: Not reported  
 Ordinance: Not reported  
 Industrial - Commercial: Not reported  
 Slab on Grade: Not reported  
 BCT: Not reported  
 Building Slab: Not reported

MAP FINDINGS  
FOCUS MAP 10

Map ID	Site	Database(s)	EPA ID Number
--------	------	-------------	---------------

**PULLMAN UNION FOUNDRY (Continued)**

**S109143365**

Asphalt Used:	Not reported
Concrete Used:	Not reported
Clean Soil 3ft:	Not reported
Clean Soil 10ft:	Not reported
Alternate Barrier:	Not reported

255

**PULLMAN WHEELWORKS  
901 EAST 104TH STREET  
CHICAGO, IL 60628**

**IL ENG CONTROLS  
IL INST CONTROL  
IL SRP**

**S111419137  
N/A**

**ENGINEERING CONTROLS:**

Illinois Epa Id:	0316505063
NFR Letter:	03/06/2014
Date NFR Recorded:	03/17/2014
Comprehensive / Focused:	Comprehensive
Remediation Applicant Name:	Mark Angelini
RA Company:	Mercy Housing Lakefront
RA Address:	120 South LaSalle Street
RA City,St,Zip:	Chicago, IL 60603
Worker Caution:	Yes
Acres:	10.22
Land Use:	Residential or Industrial/Commercial
Ground Water Use Restriction:	No
Highway Authority Agreement:	No
Ordinance:	No
Industrial - Commercial:	No
Slab on Grade:	No
BCT:	No
Building Slab:	No
Asphalt Used:	Yes
Concrete Used:	No
Clean Soil 3ft:	Yes
Clean Soil 10ft:	No
Alternate Barrier:	No

**IL INSTUTIONAL CONTROL:**

Illinois EPA Id:	0316505063
NFR Letter:	03/06/2014
Date NFR Recorded:	03/17/2014
Comprehensive / Focused:	Comprehensive
Remediation Applicant Name:	Mark Angelini
RA Company:	Mercy Housing Lakefront
RA Address:	120 South LaSalle Street
RA City,St,Zip:	Chicago, IL 60603
Worker Caution:	Yes
Acres:	10.22
Land Use:	Residential or Industrial/Commercial
Ground Water Use Restriction:	No
Highway Authority Agreement:	No
Ordinance:	No
Industrial - Commercial:	No
Slab on Grade:	No
BCT:	No
Building Slab:	No
Asphalt Used:	Yes
Concrete Used:	No

MAP FINDINGS  
FOCUS MAP 10

Map ID	Site	Database(s)	EPA ID Number
--------	------	-------------	---------------

**PULLMAN WHEELWORKS (Continued)**

**S111419137**

Clean Soil 3ft:	Yes
Clean Soil 10ft:	No
Alternate Barrier:	No

SRP:

IL EPA Id:	0316505063
US EPA Id:	Not reported
Longitude:	-87.602038
Latitude:	41.705033
Contact Name:	Mark Angelini
Contact Address:	120 South LaSalle Street
Contact City,St,Zip:	Chicago, IL 60603
Contact Phone:	(312) 447-4500
Date Enrolled:	11/28/2011
Point Of Contact:	Michael D. Montieth
Consultant Company:	Professional Services Industries
Consultant Address:	4421 Harrison Street
Consultant City,St,Zip:	Hillside, IL 60162
Consultant Phone:	(708) 236-0720
Proj Mgr Assigned:	Jim Mergen
Sec. 4 Letter Date:	Not reported
Active:	No
No Further Remediation Letter Dt:	03/06/2014
Remediation Applicant Co:	Mercy Housing Lakefront
Effective:	True
Remediation Applicant Name:	Mark Angelini
Remediation Applicant Company:	Mercy Housing Lakefront
Remediation Applicant Address:	120 South LaSalle Street
Remediation Applicant City,St,Zip:	Chicago, IL 60603
Illinois EPA:	0316505063
Site Name:	Pullman Wheelworks
NFR Letter:	2014-03-06
NFR Letter Date Recorded:	2014-03-17
Comprehensive/Focused:	Comprehensive
Worker Caution:	Yes
Acres:	10.22
Land Use:	Residential or Industrial/Commercial
Ground Water Use Restriction:	No
Highway Authority Agreement:	No
Ordinance:	No
Industrial - Commercial:	No
Slab on Grade:	No
BCT:	No
Building Slab:	No
Asphalt Used:	Yes
Concrete Used:	No
Clean Soil 3ft:	Yes
Clean Soil 10ft:	No
Alternate Barrier:	No

MAP FINDINGS  
FOCUS MAP 10

Map ID	Site	Database(s)	EPA ID Number
--------	------	-------------	---------------

256	<b>POE SCHOOL EDGAR ALLAN 10538 S LANGLEY CHICAGO, IL 60628</b>	<b>RCRA NonGen / NLR</b>	<b>1001218639 ILR000043711</b>
-----	---	--------------------------	------------------------------------

RCRA NonGen / NLR:

Date form received by agency: 11/01/2007  
 Facility name: POE SCHOOL EDGAR ALLAN  
 Facility address: 10538 S LANGLEY  
 CHICAGO, IL 60628  
 EPA ID: ILR000043711  
 Contact: ENV COORDINATOR  
 Contact address: Not reported  
 Not reported  
 Contact country: US  
 Contact telephone: (773) 535-5525  
 Contact email: Not reported  
 EPA Region: 05  
 Classification: Non-Generator  
 Description: Handler: Non-Generators do not presently generate hazardous waste

Owner/Operator Summary:

Owner/operator name: CHICAGO PUBLIC SCHOOLS  
 Owner/operator address: 1819 W PERSHING RD  
 CHICAGO, IL 60609  
 Owner/operator country: Not reported  
 Owner/operator telephone: (708) 923-0202  
 Legal status: District  
 Owner/Operator Type: Owner  
 Owner/Op start date: Not reported  
 Owner/Op end date: Not reported

Handler Activities Summary:

U.S. importer of hazardous waste: No  
 Mixed waste (haz. and radioactive): No  
 Recycler of hazardous waste: No  
 Transporter of hazardous waste: No  
 Treater, storer or disposer of HW: No  
 Underground injection activity: No  
 On-site burner exemption: No  
 Furnace exemption: No  
 Used oil fuel burner: No  
 Used oil processor: No  
 User oil refiner: No  
 Used oil fuel marketer to burner: No  
 Used oil Specification marketer: No  
 Used oil transfer facility: No  
 Used oil transporter: No

Historical Generators:

Date form received by agency: 10/15/1997  
 Site name: POE SCHOOL EDGAR ALLAN  
 Classification: Large Quantity Generator  
 . Waste code: D006  
 . Waste name: CADMIUM  
 . Waste code: D008  
 . Waste name: LEAD

MAP FINDINGS  
FOCUS MAP 10

Map ID	Site	Database(s)	EPA ID Number
	<b>POE SCHOOL EDGAR ALLAN (Continued)</b>		<b>1001218639</b>
	. Waste code: D009		
	. Waste name: MERCURY		
	Violation Status: No violations found		
<b>257</b>	<b>GINSBERG DANIEL 626 E 107TH CHICAGO, IL</b>	<b>EDR Hist Cleaner</b>	<b>1009214353 N/A</b>
	EDR Historical Cleaners:		
	Name: GINSBERG DANIEL		
	Year: 1923		
	Type: CLEANERS AND DYERS		
<b>258</b>	<b>COUNTEE CULLEN SCHOOL 10650 S EBERHART CHICAGO, IL 60628</b>	<b>RCRA-SQG FINDS</b>	<b>1001123565 ILR000032698</b>
	RCRA-SQG:		
	Date form received by agency: 01/06/1997		
	Facility name: CULLEN		
	Facility address: 10650 S EBERHART CHICAGO, IL 60628		
	EPA ID: ILR000032698		
	Contact: CAROLYN DRAPER		
	Contact address: 10650 S EBERHART CHICAGO, IL 60628		
	Contact country: US		
	Contact telephone: (773) 535-5375		
	Contact email: Not reported		
	EPA Region: 05		
	Classification: Small Small Quantity Generator		
	Description: Handler: generates more than 100 and less than 1000 kg of hazardous waste during any calendar month and accumulates less than 6000 kg of hazardous waste at any time; or generates 100 kg or less of hazardous waste during any calendar month, and accumulates more than 1000 kg of hazardous waste at any time		
	Owner/Operator Summary:		
	Owner/operator name: CHICAGO PUBLIC SCHOOLS		
	Owner/operator address: 1819 W PERSHING RD CHICAGO, IL 60609		
	Owner/operator country: Not reported		
	Owner/operator telephone: (773) 535-7039		
	Legal status: District		
	Owner/Operator Type: Owner		
	Owner/Op start date: Not reported		
	Owner/Op end date: Not reported		
	Handler Activities Summary:		
	U.S. importer of hazardous waste: No		
	Mixed waste (haz. and radioactive): No		
	Recycler of hazardous waste: No		
	Transporter of hazardous waste: No		
	Treater, storer or disposer of HW: No		
	Underground injection activity: No		

MAP FINDINGS  
FOCUS MAP 10

Map ID	Site	Database(s)	EPA ID Number
--------	------	-------------	---------------

**COUNTEE CULLEN SCHOOL (Continued)**

**1001123565**

On-site burner exemption: No  
 Furnace exemption: No  
 Used oil fuel burner: No  
 Used oil processor: No  
 User oil refiner: No  
 Used oil fuel marketer to burner: No  
 Used oil Specification marketer: No  
 Used oil transfer facility: No  
 Used oil transporter: No

. Waste code: D008  
 . Waste name: LEAD

Violation Status: No violations found

**FINDS:**

Registry ID: 110005951737

**Environmental Interest/Information System**

ACES (Illinois - Agency Compliance And Enforcement System) is the Illinois EPA Project to facilitate the permitting operations

RCRAInfo is a national information system that supports the Resource Conservation and Recovery Act (RCRA) program through the tracking of events and activities related to facilities that generate, transport, and treat, store, or dispose of hazardous waste. RCRAInfo allows RCRA program staff to track the notification, permit, compliance, and corrective action activities required under RCRA.

259

**ROLLINS LEASING CORPORATION**  
**800 EAST 107TH STREET**  
**CHICAGO, IL 60628**

**IL UST U001141964**  
**N/A**

**UST:**

Facility ID: 2012994  
 Facility Status: EXEMPT  
**Facility Type: NONE**  
 Owner Id: Not reported  
 Owner Name: Not reported  
 Owner Address: Not reported  
 Owner City,St,Zip: Not reported

Tank Number: 1  
**Tank Status: Does Not Exist**  
 Tank Capacity: 250  
 Tank Substance: Not reported  
 Last Used Date: Not reported  
 OSFM First Notify Date: 4/11/1986  
 Red Tag Issue Date: Not reported  
 Install Date: Not reported  
**Green Tag Decal: Not reported**  
**Green Tag Issue Date: Not reported**  
**Green Tag Expire Date: Not reported**  
 Fee Due: Not reported  
 Motor Fuel Permit Inspection Date: Not reported  
 Motor Fuel Permit Expiration Date: Not reported

MAP FINDINGS  
FOCUS MAP 10

Map ID	Site	Database(s)	EPA ID Number
--------	------	-------------	---------------

**ROLLINS LEASING CORPORATION (Continued)**

**U001141964**

MOTOR FUEL TYPE:	Not reported
Pending Nov:	N
IEMA:	Not reported
Equipment Type:	Not reported
Equipment:	Not reported
Last Passing Date:	Not reported
Test Expire Date:	Not reported

259

**VACANT WAREHOUSE**  
**801 E 107TH ST**  
**CHICAGO, IL 60628**

**IL UST U003668728**  
**N/A**

UST:

Facility ID:	2038908
Facility Status:	EXEMPT
<b>Facility Type:</b>	<b>INDUSTRIAL / MANUFACTURING</b>
Owner Id:	U0028708
Owner Name:	Craig Stevens Development Corporation
Owner Address:	401 Huehl Rd
Owner City,St,Zip:	Northbrook, IL 60062

Tank Number:	1
<b>Tank Status:</b>	<b>Exempt from registration</b>
Tank Capacity:	12000
Tank Substance:	Heating Oil
Last Used Date:	12/31/1973
OSFM First Notify Date:	Not reported
Red Tag Issue Date:	Not reported
Install Date:	Not reported
<b>Green Tag Decal:</b>	<b>Not reported</b>
<b>Green Tag Issue Date:</b>	<b>Not reported</b>
<b>Green Tag Expire Date:</b>	<b>Not reported</b>
Fee Due:	Not reported
Motor Fuel Permit Inspection Date:	Not reported
Motor Fuel Permit Expiration Date:	Not reported
MOTOR FUEL TYPE:	Not reported
Pending Nov:	N
IEMA:	Not reported
Equipment Type:	Not reported
Equipment:	Not reported
Last Passing Date:	Not reported
Test Expire Date:	Not reported

Tank Number:	2
<b>Tank Status:</b>	<b>Exempt from registration</b>
Tank Capacity:	12000
Tank Substance:	Heating Oil
Last Used Date:	12/31/1973
OSFM First Notify Date:	Not reported
Red Tag Issue Date:	Not reported
Install Date:	Not reported
<b>Green Tag Decal:</b>	<b>Not reported</b>
<b>Green Tag Issue Date:</b>	<b>Not reported</b>
<b>Green Tag Expire Date:</b>	<b>Not reported</b>
Fee Due:	Not reported
Motor Fuel Permit Inspection Date:	Not reported
Motor Fuel Permit Expiration Date:	Not reported

MAP FINDINGS  
FOCUS MAP 10

Map ID Site Database(s) EPA ID Number

VACANT WAREHOUSE (Continued)

U003668728

MOTOR FUEL TYPE: Not reported  
 Pending Nov: N  
 IEMA: Not reported  
 Equipment Type: Not reported  
 Equipment: Not reported  
 Last Passing Date: Not reported  
 Test Expire Date: Not reported

Tank Number: 3  
**Tank Status:** Exempt from registration  
 Tank Capacity: 12000  
 Tank Substance: Heating Oil  
 Last Used Date: 12/31/1973  
 OSFM First Notify Date: Not reported  
 Red Tag Issue Date: Not reported  
 Install Date: Not reported  
**Green Tag Decal:** Not reported  
**Green Tag Issue Date:** Not reported  
**Green Tag Expire Date:** Not reported  
 Fee Due: Not reported  
 Motor Fuel Permit Inspection Date: Not reported  
 Motor Fuel Permit Expiration Date: Not reported  
 MOTOR FUEL TYPE: Not reported  
 Pending Nov: N  
 IEMA: Not reported  
 Equipment Type: Not reported  
 Equipment: Not reported  
 Last Passing Date: Not reported  
 Test Expire Date: Not reported

Tank Number: 4  
**Tank Status:** Exempt from registration  
 Tank Capacity: 12000  
 Tank Substance: Heating Oil  
 Last Used Date: 12/31/1973  
 OSFM First Notify Date: Not reported  
 Red Tag Issue Date: Not reported  
 Install Date: Not reported  
**Green Tag Decal:** Not reported  
**Green Tag Issue Date:** Not reported  
**Green Tag Expire Date:** Not reported  
 Fee Due: Not reported  
 Motor Fuel Permit Inspection Date: Not reported  
 Motor Fuel Permit Expiration Date: Not reported  
 MOTOR FUEL TYPE: Not reported  
 Pending Nov: N  
 IEMA: Not reported  
 Equipment Type: Not reported  
 Equipment: Not reported  
 Last Passing Date: Not reported  
 Test Expire Date: Not reported

Tank Number: 5  
**Tank Status:** Exempt from registration



MAP FINDINGS  
FOCUS MAP 10

Map ID Site Database(s) EPA ID Number

VACANT WAREHOUSE (Continued)

U003668728

Tank Capacity: 20000  
 Tank Substance: Heating Oil  
 Last Used Date: 12/31/1973  
 OSFM First Notify Date: Not reported  
 Red Tag Issue Date: Not reported  
 Install Date: Not reported  
**Green Tag Decal: Not reported**  
**Green Tag Issue Date: Not reported**  
**Green Tag Expire Date: Not reported**  
 Fee Due: Not reported  
 Motor Fuel Permit Inspection Date: Not reported  
 Motor Fuel Permit Expiration Date: Not reported  
 MOTOR FUEL TYPE: Not reported  
 Pending Nov: N  
 IEMA: Not reported  
 Equipment Type: Not reported  
 Equipment: Not reported  
 Last Passing Date: Not reported  
 Test Expire Date: Not reported

Tank Number: 6  
**Tank Status: Exempt from registration**  
 Tank Capacity: 20000  
 Tank Substance: Heating Oil  
 Last Used Date: 12/31/1973  
 OSFM First Notify Date: Not reported  
 Red Tag Issue Date: Not reported  
 Install Date: Not reported  
**Green Tag Decal: Not reported**  
**Green Tag Issue Date: Not reported**  
**Green Tag Expire Date: Not reported**  
 Fee Due: Not reported  
 Motor Fuel Permit Inspection Date: Not reported  
 Motor Fuel Permit Expiration Date: Not reported  
 MOTOR FUEL TYPE: Not reported  
 Pending Nov: N  
 IEMA: Not reported  
 Equipment Type: Not reported  
 Equipment: Not reported  
 Last Passing Date: Not reported  
 Test Expire Date: Not reported

Tank Number: 7  
**Tank Status: Exempt from registration**  
 Tank Capacity: 20000  
 Tank Substance: Heating Oil  
 Last Used Date: 12/31/1973  
 OSFM First Notify Date: Not reported  
 Red Tag Issue Date: Not reported  
 Install Date: Not reported  
**Green Tag Decal: Not reported**  
**Green Tag Issue Date: Not reported**  
**Green Tag Expire Date: Not reported**  
 Fee Due: Not reported  
 Motor Fuel Permit Inspection Date: Not reported

MAP FINDINGS  
FOCUS MAP 10

Map ID Site Database(s) EPA ID Number

**VACANT WAREHOUSE (Continued)**

**U003668728**

Motor Fuel Permit Expiration Date: Not reported  
MOTOR FUEL TYPE: Not reported  
Pending Nov: N  
IEMA: Not reported  
Equipment Type: Not reported  
Equipment: Not reported  
Last Passing Date: Not reported  
Test Expire Date: Not reported

Tank Number: 8  
**Tank Status: Exempt from registration**  
Tank Capacity: 20000  
Tank Substance: Heating Oil  
Last Used Date: 12/31/1973  
OSFM First Notify Date: Not reported  
Red Tag Issue Date: Not reported  
Install Date: Not reported  
**Green Tag Decal: Not reported**  
**Green Tag Issue Date: Not reported**  
**Green Tag Expire Date: Not reported**  
Fee Due: Not reported  
Motor Fuel Permit Inspection Date: Not reported  
Motor Fuel Permit Expiration Date: Not reported  
MOTOR FUEL TYPE: Not reported  
Pending Nov: N  
IEMA: Not reported  
Equipment Type: Not reported  
Equipment: Not reported  
Last Passing Date: Not reported  
Test Expire Date: Not reported

259

**CRAIG STEVENS DEVELOPMENT**  
**801 107TH ST.**  
**CHICAGO, IL 60628**

**IL LUST S104002207**  
**IL BOL N/A**

LUST:

Incident Num: 991145  
IL EPA Id: 0316495118  
Product: Other Petroleum  
IEMA Date: 05/11/1999  
Project Manager: Weller  
Project Manager Phone: (217) 524-4647  
Email: Melinda.Weller@illinois.gov  
PRP Name: Craig Stevens Development  
PRP Contact: Monty Strosiner  
PRP Address: 401 Huehl Rd.  
PRP City,St,Zip: Northbrook, IL 60201  
PRP Phone: 8475645740  
Site Classification: Not reported  
Section 57.5(g) Letter: 732  
Date Section 57.5(g) Letter: Not reported  
Non LUST Determination Letter: Not reported  
20 Report Received: 07/23/1999  
45 Report Received: 12/13/1999  
**NFA/NFR Letter: 08/16/2000**  
NFR Date Recorded: 10/20/2000

MAP FINDINGS  
FOCUS MAP 10

Map ID	Site	Database(s)	EPA ID Number
--------	------	-------------	---------------

**CRAIG STEVENS DEVELOPMENT (Continued)**

**S104002207**

**BOL:**

Site Id: 170000528463  
 Inv Num: 0316495118  
 Interest Name: Craig Stevens Development Corp  
 Interest Type: BOL  
 Media Code: LAND

**260**

**B&B PULLMAN PROPERTIES INC  
700 E 107TH ST  
CHICAGO, IL 60628**

**RCRA-CESQG 1008402685  
IL AIRS ILR000137117  
IL BOL**

**RCRA-CESQG:**

Date form received by agency: 03/01/2010  
 Facility name: B&B PULLMAN PROPERTIES INC  
 Facility address: 700 E 107TH ST  
 CHICAGO, IL 60628  
 EPA ID: ILR000137117  
 Contact: PETER LINDEMULDER  
 Contact address: 700 E 107TH ST  
 CHICAGO, IL 60628  
 Contact country: US  
 Contact telephone: (773) 660-0900  
 Contact email: PLINDEMULDER@DUTCHFARMS.COM  
 EPA Region: 05  
 Classification: Conditionally Exempt Small Quantity Generator  
 Description: Handler: generates 100 kg or less of hazardous waste per calendar month, and accumulates 1000 kg or less of hazardous waste at any time; or generates 1 kg or less of acutely hazardous waste per calendar month, and accumulates at any time: 1 kg or less of acutely hazardous waste; or 100 kg or less of any residue or contaminated soil, waste or other debris resulting from the cleanup of a spill, into or on any land or water, of acutely hazardous waste; or generates 100 kg or less of any residue or contaminated soil, waste or other debris resulting from the cleanup of a spill, into or on any land or water, of acutely hazardous waste during any calendar month, and accumulates at any time: 1 kg or less of acutely hazardous waste; or 100 kg or less of any residue or contaminated soil, waste or other debris resulting from the cleanup of a spill, into or on any land or water, of acutely hazardous waste

**Owner/Operator Summary:**

Owner/operator name: B&B PULLMAN PROPERTIES INC  
 Owner/operator address: 700 E 107TH ST  
 CHICAGO, IL 60628  
 Owner/operator country: US  
 Owner/operator telephone: (773) 660-0900  
 Legal status: Private  
 Owner/Operator Type: Owner  
 Owner/Op start date: 01/01/2000  
 Owner/Op end date: Not reported  
 Owner/operator name: B&B PULLMAN PROPERTIES INC  
 Owner/operator address: 700 E 107TH ST  
 CHICAGO, IL 60628  
 Owner/operator country: US  
 Owner/operator telephone: (773) 660-0900  
 Legal status: Private

MAP FINDINGS  
FOCUS MAP 10

Map ID Site Database(s) EPA ID Number

---

**B&B PULLMAN PROPERTIES INC (Continued)**

**1008402685**

Owner/Operator Type: Operator  
Owner/Op start date: 01/01/2010  
Owner/Op end date: Not reported

Handler Activities Summary:

U.S. importer of hazardous waste: No  
Mixed waste (haz. and radioactive): No  
Recycler of hazardous waste: No  
Transporter of hazardous waste: No  
Treater, storer or disposer of HW: No  
Underground injection activity: No  
On-site burner exemption: No  
Furnace exemption: No  
Used oil fuel burner: No  
Used oil processor: No  
User oil refiner: No  
Used oil fuel marketer to burner: No  
Used oil Specification marketer: No  
Used oil transfer facility: No  
Used oil transporter: No

. Waste code: D001  
. Waste name: IGNITABLE WASTE

Historical Generators:

Date form received by agency: 07/23/2007  
Site name: HEARTLAND FOOD SERVICES LLC  
Classification: Small Quantity Generator

. Waste code: D001  
. Waste name: IGNITABLE WASTE

Date form received by agency: 08/30/2005  
Site name: COOK COUNTY COOKERS LLC  
Classification: Small Quantity Generator

. Waste code: D001  
. Waste name: IGNITABLE WASTE

Violation Status: No violations found

IL AIRS:

Facility ID: Not reported  
ID Number: 031600GRH  
Year: 2012  
Contact Name: Not reported  
Contact Title: Not reported  
Contact Tele: Not reported  
Contact Extention: Not reported  
Contact EMail: Not reported  
Contact Fax: Not reported  
Cease Operation Date: Not reported  
SIC Code: 5147  
Address Type Code: Not reported

Detail:

Year: 2012

MAP FINDINGS  
FOCUS MAP 10

Map ID	Site	Database(s)	EPA ID Number
--------	------	-------------	---------------

**B&B PULLMAN PROPERTIES INC (Continued)**

**1008402685**

Id Num: 031600GRH  
Pollutant Code: NH3  
Tons Per Year: 7.0000000000000007E-2

Year: 2012  
Id Num: 031600GRH  
Pollutant Code: N2O  
Tons Per Year: 4.5999999999999999E-2

Year: 2012  
Id Num: 031600GRH  
Pollutant Code: METHANE  
Tons Per Year: 5.0000000000000003E-2

Year: 2012  
Id Num: 031600GRH  
Pollutant Code: NOX  
Tons Per Year: 2.1200000000000001

Year: 2012  
Id Num: 031600GRH  
Pollutant Code: PART  
Tons Per Year: 1.45

Year: 2012  
Id Num: 031600GRH  
Pollutant Code: PM10  
Tons Per Year: 1.45

Year: 2012  
Id Num: 031600GRH  
Pollutant Code: PM2\_5  
Tons Per Year: 1.45

Year: 2012  
Id Num: 031600GRH  
Pollutant Code: SO2  
Tons Per Year: 1.2999999999999999E-2

Year: 2012  
Id Num: 031600GRH  
Pollutant Code: VOM  
Tons Per Year: 1.1899999999999999

Year: 2012  
Id Num: 031600GRH  
Pollutant Code: CO  
Tons Per Year: 1.78

Year: 2012  
Id Num: 031600GRH  
Pollutant Code: CO2  
Tons Per Year: 2538.6700000000001

Facility ID: Not reported  
ID Number: 031600GRH

MAP FINDINGS  
FOCUS MAP 10

Map ID Site Database(s) EPA ID Number

**B&B PULLMAN PROPERTIES INC (Continued)**

**1008402685**

Year: 2009  
 Contact Name: Not reported  
 Contact Title: Not reported  
 Contact Tele: Not reported  
 Contact Extention: Not reported  
 Contact EMail: Not reported  
 Contact Fax: Not reported  
 Cease Operation Date: Not reported  
 SIC Code: 5147  
 Address Type Code: Not reported

Detail:

Year: 2009  
 Id Num: 031600GRH  
 Pollutant Code: VOM  
 Tons Per Year: 3.0209999999999999

Year: 2009  
 Id Num: 031600GRH  
 Pollutant Code: PM2\_5  
 Tons Per Year: 0.17680000000000001

Year: 2009  
 Id Num: 031600GRH  
 Pollutant Code: METHANE  
 Tons Per Year: 5.3499999999999999E-2

Year: 2009  
 Id Num: 031600GRH  
 Pollutant Code: N2O  
 Tons Per Year: 5.1200000000000002E-2

Year: 2009  
 Id Num: 031600GRH  
 Pollutant Code: PM10  
 Tons Per Year: 0.17680000000000001

Year: 2009  
 Id Num: 031600GRH  
 Pollutant Code: CO2  
 Tons Per Year: 2791.8600000000001

Year: 2009  
 Id Num: 031600GRH  
 Pollutant Code: PART  
 Tons Per Year: 2.2974000000000001

Year: 2009  
 Id Num: 031600GRH  
 Pollutant Code: NOX  
 Tons Per Year: 2.3266

Year: 2009  
 Id Num: 031600GRH  
 Pollutant Code: NH3  
 Tons Per Year: 7.4399999999999994E-2

Year: 2009

MAP FINDINGS  
FOCUS MAP 10

Map ID	Site	Database(s)	EPA ID Number
--------	------	-------------	---------------

**B&B PULLMAN PROPERTIES INC (Continued)**

**1008402685**

Id Num:	031600GRH
Pollutant Code:	SO2
Tons Per Year:	0.014
Year:	2009
Id Num:	031600GRH
Pollutant Code:	CO
Tons Per Year:	1.9542999999999999
Year:	2009
Id Num:	031600GRH
Pollutant Code:	VOM
Tons Per Year:	3.0209999999999999
Year:	2009
Id Num:	031600GRH
Pollutant Code:	PM2_5
Tons Per Year:	0.17680000000000001
Year:	2009
Id Num:	031600GRH
Pollutant Code:	NH3
Tons Per Year:	7.4399999999999994E-2
Year:	2009
Id Num:	031600GRH
Pollutant Code:	METHANE
Tons Per Year:	5.3499999999999999E-2
Year:	2009
Id Num:	031600GRH
Pollutant Code:	PART
Tons Per Year:	2.2974000000000001
Year:	2009
Id Num:	031600GRH
Pollutant Code:	SO2
Tons Per Year:	0.014
Year:	2009
Id Num:	031600GRH
Pollutant Code:	NOX
Tons Per Year:	2.3266
Year:	2009
Id Num:	031600GRH
Pollutant Code:	PM10
Tons Per Year:	0.17680000000000001
Year:	2009
Id Num:	031600GRH
Pollutant Code:	N2O
Tons Per Year:	5.1200000000000002E-2
Year:	2009
Id Num:	031600GRH
Pollutant Code:	CO2

MAP FINDINGS  
FOCUS MAP 10

Map ID      Site      Database(s)      EPA ID Number

---

**B&B PULLMAN PROPERTIES INC (Continued)**

**1008402685**

Tons Per Year: 2791.8600000000001

Year: 2009  
Id Num: 031600GRH  
Pollutant Code: CO  
Tons Per Year: 1.9542999999999999

Facility ID: Not reported  
ID Number: 031600GRH  
Year: 2008  
Contact Name: Not reported  
Contact Title: Not reported  
Contact Tele: Not reported  
Contact Extention: Not reported  
Contact EMail: Not reported  
Contact Fax: Not reported  
Cease Operation Date: Not reported  
SIC Code: 5147  
Address Type Code: Not reported

Detail:

Year: 2008  
Id Num: 031600GRH  
Pollutant Code: PM10  
Tons Per Year: 0.13400000000000001

Year: 2008  
Id Num: 031600GRH  
Pollutant Code: PM2\_5  
Tons Per Year: 0.13400000000000001

Year: 2008  
Id Num: 031600GRH  
Pollutant Code: VOM  
Tons Per Year: 1.3509

Year: 2008  
Id Num: 031600GRH  
Pollutant Code: CO  
Tons Per Year: 1.4804999999999999

Year: 2008  
Id Num: 031600GRH  
Pollutant Code: CO2  
Tons Per Year: 2115.0799999999999

Year: 2008  
Id Num: 031600GRH  
Pollutant Code: NOX  
Tons Per Year: 1.7625999999999999

Year: 2008  
Id Num: 031600GRH  
Pollutant Code: NH3  
Tons Per Year: 5.6399999999999999E-2

Year: 2008



MAP FINDINGS  
FOCUS MAP 10

Map ID	Site	Database(s)	EPA ID Number
--------	------	-------------	---------------

**B&B PULLMAN PROPERTIES INC (Continued)**

**1008402685**

Id Num:	031600GRH
Pollutant Code:	N2O
Tons Per Year:	3.8699999999999998E-2
Year:	2008
Id Num:	031600GRH
Pollutant Code:	METHANE
Tons Per Year:	4.0500000000000001E-2
Year:	2008
Id Num:	031600GRH
Pollutant Code:	SO2
Tons Per Year:	0.0106
Year:	2008
Id Num:	031600GRH
Pollutant Code:	PART
Tons Per Year:	1.2217
Year:	2008
Id Num:	031600GRH
Pollutant Code:	VOM
Tons Per Year:	1.3509
Year:	2008
Id Num:	031600GRH
Pollutant Code:	PART
Tons Per Year:	1.2217
Year:	2008
Id Num:	031600GRH
Pollutant Code:	CO2
Tons Per Year:	2115.0799999999999
Year:	2008
Id Num:	031600GRH
Pollutant Code:	METHANE
Tons Per Year:	4.0500000000000001E-2
Year:	2008
Id Num:	031600GRH
Pollutant Code:	NOX
Tons Per Year:	1.7625999999999999
Year:	2008
Id Num:	031600GRH
Pollutant Code:	PM10
Tons Per Year:	0.13400000000000001
Year:	2008
Id Num:	031600GRH
Pollutant Code:	SO2
Tons Per Year:	0.0106
Year:	2008
Id Num:	031600GRH
Pollutant Code:	CO

MAP FINDINGS  
FOCUS MAP 10

Map ID	Site	Database(s)	EPA ID Number
--------	------	-------------	---------------

**B&B PULLMAN PROPERTIES INC (Continued)**

**1008402685**

Tons Per Year: 1.4804999999999999

Year: 2008  
Id Num: 031600GRH  
Pollutant Code: N2O  
Tons Per Year: 3.8699999999999998E-2

Year: 2008  
Id Num: 031600GRH  
Pollutant Code: NH3  
Tons Per Year: 5.6399999999999999E-2

Year: 2008  
Id Num: 031600GRH  
Pollutant Code: PM2\_5  
Tons Per Year: 0.13400000000000001

Facility ID: 29844  
ID Number: 031600GRH  
Year: 2007  
Contact Name: Paul Lange  
Contact Title: Not reported  
Contact Tele: 773-468-2175  
Contact Extention: Not reported  
Contact EMail: Not reported  
Contact Fax: Not reported  
Cease Operation Date: Not reported  
SIC Code: 5147  
Address Type Code: Not reported

Facility ID: 29844  
ID Number: 031600GRH  
Year: 2006  
Contact Name: John Burkard  
Contact Title: Not reported  
Contact Tele: 773-787-4900  
Contact Extention: Not reported  
Contact EMail: jburkard@brookfieldfarms.com  
Contact Fax: 773-264-1189  
Cease Operation Date: Not reported  
SIC Code: 5147  
Address Type Code: LOC

**BOL:**

Site Id: 170000397835  
Inv Num: 0316005465  
Interest Name: Premier Waste & Recycling  
Interest Type: BOL  
Media Code: LAND

MAP FINDINGS  
FOCUS MAP 10

Map ID	Site	Database(s)	EPA ID Number
--------	------	-------------	---------------

260	<b>ARGAR FOOD PROCESSING 700 EAST 107TH STREET CHICAGO, IL 60628</b>	<b>IL SPILLS IL ENG CONTROLS IL INST CONTROL IL SRP</b>	<b>S104491486 N/A</b>
-----	--	---	---------------------------

SPILLS:

Incident ID: NL880968  
 Incident Date: Not reported  
 Date Received: 07/23/1988  
 Lust Ind: Not reported  
 Facility Address: 700 EAST 107TH STREET  
 Facility City: CHICAGO  
 PRP Name: AGAR MEAT PACKAGING  
 AC: Not reported  
 Source Table: dbo\_OCIN\_INDCIDENTHIS

ENGINEERING CONTROLS:

Illinois Epa Id: 0316005465  
 NFR Letter: 09/30/1998  
 Date NFR Recorded: 10/09/1998  
 Comprehensive / Focused: Comprehensive  
 Remediation Applicant Name: Henry Hajdas  
 RA Company: KAL & Company  
 RA Address: 500 Woodward Avenue  
 RA City,St,Zip: Detroit, MI 48266  
 Worker Caution: Yes  
 Acres: 23  
 Land Use: Industrial/Commercial  
 Ground Water Use Restriction: No  
 Highway Authority Agreement: No  
 Ordinance: No  
 Industrial - Commercial: Yes  
 Slab on Grade: No  
 BCT: No  
 Building Slab: No  
 Asphalt Used: Yes  
 Concrete Used: Yes  
 Clean Soil 3ft: No  
 Clean Soil 10ft: No  
 Alternate Barrier: No

IL INSTUTIONAL CONTROL:

Illinois EPA Id: 0316005465  
 NFR Letter: 09/30/1998  
 Date NFR Recorded: 10/09/1998  
 Comprehensive / Focused: Comprehensive  
 Remediation Applicant Name: Henry Hajdas  
 RA Company: KAL & Company  
 RA Address: 500 Woodward Avenue  
 RA City,St,Zip: Detroit, MI 48266  
 Worker Caution: Yes  
 Acres: 23  
 Land Use: Industrial/Commercial  
 Ground Water Use Restriction: No  
 Highway Authority Agreement: No  
 Ordinance: No  
 Industrial - Commercial: Yes  
 Slab on Grade: No

MAP FINDINGS  
FOCUS MAP 10

Map ID	Site	Database(s)	EPA ID Number
--------	------	-------------	---------------

**ARGAR FOOD PROCESSING (Continued)**

**S104491486**

BCT:	No
Building Slab:	No
Asphalt Used:	Yes
Concrete Used:	Yes
Clean Soil 3ft:	No
Clean Soil 10ft:	No
Alternate Barrier:	No

SRP:

IL EPA Id:	0316005465
US EPA Id:	ILR000053033
Longitude:	-87.604097
Latitude:	41.700754
Contact Name:	Henry Hajdas
Contact Address:	500 Woodward Avenue
Contact City,St,Zip:	Detroit, MI 48226
Contact Phone:	(313) 222-5293
Date Enrolled:	07/30/1997
Point Of Contact:	Gary R. Perkowitz
Consultant Company:	Clayton Group Services
Consultant Address:	3140 Finley Road
Consultant City,St,Zip:	Downers Grove, IL 60515
Consultant Phone:	(630) 795-3200
Proj Mgr Assigned:	Tim Murphy
Sec. 4 Letter Date:	Not reported
Active:	No
No Further Remediation Letter Dt:	09/30/1998
Remediation Applicant Co:	KAL & Company
Effective:	True
Remediation Applicant Name:	Henry Hajdas
Remediation Applicant Company:	KAL & Company
Remediation Applicant Address:	500 Woodward Avenue
Remediation Applicant City,St,Zip:	Detroit, MI 48266
Illinois EPA:	0316005465
Site Name:	Argar Food Processing
NFR Letter:	1998-09-30
NFR Letter Date Recorded:	1998-10-09
Comprehensive/Focused:	Comprehensive
Worker Caution:	Yes
Acres:	23
Land Use:	Industrial/Commercial
Ground Water Use Restriction:	No
Highway Authority Agreement:	No
Ordinance:	No
Industrial - Commercial:	Yes
Slab on Grade:	No
BCT:	No
Building Slab:	No
Asphalt Used:	Yes
Concrete Used:	Yes
Clean Soil 3ft:	No
Clean Soil 10ft:	No
Alternate Barrier:	No

MAP FINDINGS  
FOCUS MAP 10

Map ID	Site	Database(s)	EPA ID Number
--------	------	-------------	---------------

260	<b>KAL &amp; CO 700 E 107TH ST CHICAGO, IL 60628</b>	<b>RCRA NonGen / NLR</b>	<b>1001219053 ILR000053033</b>
-----	--	--------------------------	------------------------------------

RCRA NonGen / NLR:

Date form received by agency: 04/01/2006  
 Facility name: KAL & CO  
 Facility address: 700 E 107TH ST  
 CHICAGO, IL 60628  
 EPA ID: ILR000053033  
 Contact: ENV COORDINATOR  
 Contact address: Not reported  
 Not reported  
 Contact country: US  
 Contact telephone: (773) 376-4000  
 Contact email: Not reported  
 EPA Region: 05  
 Land type: Private  
 Classification: Non-Generator  
 Description: Handler: Non-Generators do not presently generate hazardous waste

Owner/Operator Summary:

Owner/operator name: KAL & CO  
 Owner/operator address: Not reported  
 Not reported  
 Owner/operator country: US  
 Owner/operator telephone: Not reported  
 Legal status: Private  
 Owner/Operator Type: Owner  
 Owner/Op start date: 01/01/1900  
 Owner/Op end date: Not reported

Owner/operator name: KAL & CO  
 Owner/operator address: 500 WOODWARD AVE  
 DETROIT, MI 48226  
 Owner/operator country: Not reported  
 Owner/operator telephone: (313) 222-6360  
 Legal status: Private  
 Owner/Operator Type: Owner  
 Owner/Op start date: Not reported  
 Owner/Op end date: Not reported

Owner/operator name: KAL & CO  
 Owner/operator address: Not reported  
 Not reported  
 Owner/operator country: US  
 Owner/operator telephone: Not reported  
 Legal status: Private  
 Owner/Operator Type: Operator  
 Owner/Op start date: 01/01/1900  
 Owner/Op end date: Not reported

Handler Activities Summary:

U.S. importer of hazardous waste: No  
 Mixed waste (haz. and radioactive): No  
 Recycler of hazardous waste: No  
 Transporter of hazardous waste: No  
 Treater, storer or disposer of HW: No

MAP FINDINGS  
FOCUS MAP 10

Map ID      Site      Database(s)      EPA ID Number

---

**KAL & CO (Continued)**

**1001219053**

Underground injection activity:      No  
On-site burner exemption:      No  
Furnace exemption:      No  
Used oil fuel burner:      No  
Used oil processor:      No  
Used oil refiner:      No  
Used oil fuel marketer to burner:      No  
Used oil Specification marketer:      No  
Used oil transfer facility:      No  
Used oil transporter:      No

Historical Generators:

Date form received by agency: 03/21/2003  
Site name:      PREMIER WASTE & RECYCLING  
Classification:      Small Quantity Generator

. Waste code:      D001  
. Waste name:      IGNITABLE WASTE

Date form received by agency: 03/01/2000  
Site name:      KAL & CO  
Classification:      Not a generator, verified

Date form received by agency: 06/26/1998  
Site name:      KAL & CO  
Classification:      Large Quantity Generator

. Waste code:      D001  
. Waste name:      IGNITABLE WASTE

. Waste code:      D002  
. Waste name:      CORROSIVE WASTE

. Waste code:      D008  
. Waste name:      LEAD

. Waste code:      D009  
. Waste name:      MERCURY

Violation Status:      No violations found

Evaluation Action Summary:

Evaluation date:      01/23/2002  
Evaluation:      COMPLIANCE ASSISTANCE VISIT  
Area of violation:      Not reported  
Date achieved compliance:      Not reported  
Evaluation lead agency:      State

MAP FINDINGS  
FOCUS MAP 10

Map ID	Site	Database(s)	EPA ID Number
261	<p><b>10763 S CHAMPLAIN AVE</b> <b>CHICAGO, IL 60628</b></p> <p>EDR Historical Auto Stations:</p> <p>Name: DICK S AUTOMOTIVE Year: 2003 Type: AUTOMOBILE REPAIR AND SERVICE</p> <p>Name: DICKS AUTOMOTIVE Year: 2003 Address: 10763 S CHAMPLAIN AVE</p>	EDR Hist Auto	1009073204 N/A
261	<p><b>PROGRESS RAIL SERVICES</b> <b>641 E 108TH ST</b> <b>CHICAGO, IL 60628</b></p> <p>RCRA-SQG:</p> <p>Date form received by agency: 10/15/1998 Facility name: PROGRESS RAIL SERVICES Facility address: 641 E 108TH ST CHICAGO, IL 60628 EPA ID: ILR000037499 Contact: FRANK NA Contact address: 641 E 108TH ST CHICAGO, IL 60628 Contact country: US Contact telephone: (773) 660-8600 Contact email: Not reported EPA Region: 05 Classification: Small Small Quantity Generator Description: Handler: generates more than 100 and less than 1000 kg of hazardous waste during any calendar month and accumulates less than 6000 kg of hazardous waste at any time; or generates 100 kg or less of hazardous waste during any calendar month, and accumulates more than 1000 kg of hazardous waste at any time</p> <p>Owner/Operator Summary:</p> <p>Owner/operator name: PROGRESS RAIL SERVICES Owner/operator address: 641 E 108TH CHICAGO, IL 60628 Owner/operator country: Not reported Owner/operator telephone: (773) 660-8600 Legal status: Private Owner/Operator Type: Owner Owner/Op start date: Not reported Owner/Op end date: Not reported</p> <p>Handler Activities Summary:</p> <p>U.S. importer of hazardous waste: No Mixed waste (haz. and radioactive): No Recycler of hazardous waste: No Transporter of hazardous waste: No Treater, storer or disposer of HW: No Underground injection activity: No On-site burner exemption: No Furnace exemption: No Used oil fuel burner: No Used oil processor: No</p>	RCRA-SQG FINDS	1001196014 ILR000037499

MAP FINDINGS  
FOCUS MAP 10

Map ID	Site	Database(s)	EPA ID Number
--------	------	-------------	---------------

**PROGRESS RAIL SERVICES (Continued)**

**1001196014**

User oil refiner: No  
Used oil fuel marketer to burner: No  
Used oil Specification marketer: No  
Used oil transfer facility: No  
Used oil transporter: No

. Waste code: D001  
. Waste name: IGNITABLE WASTE

Violation Status: No violations found

**FINDS:**

Registry ID: 110005955065

**Environmental Interest/Information System**

ACES (Illinois - Agency Compliance And Enforcement System) is the Illinois EPA Project to facilitate the permitting operations

RCRAInfo is a national information system that supports the Resource Conservation and Recovery Act (RCRA) program through the tracking of events and activities related to facilities that generate, transport, and treat, store, or dispose of hazardous waste. RCRAInfo allows RCRA program staff to track the notification, permit, compliance, and corrective action activities required under RCRA.

262

**FOSECO INC-CHICAGO PLANT  
10823 S LANGLEY AVE  
CHICAGO, IL 60628**

**CERCLIS-NFRAP 1000200977  
RCRA NonGen / NLR ILD051067866  
IL AIRS**

CERCLIS-NFRAP:  
Site ID: 0500352  
Federal Facility: Not a Federal Facility  
NPL Status: Not on the NPL  
Non NPL Status: NFRAP-Site does not qualify for the NPL based on existing information

**CERCLIS-NFRAP Assessment History:**

Action: PRELIMINARY ASSESSMENT  
Date Started: / /  
Date Completed: 08/01/84  
Priority Level: Low priority for further assessment

Action: DISCOVERY  
Date Started: / /  
Date Completed: 05/01/81  
Priority Level: Not reported

Action: SITE INSPECTION  
Date Started: / /  
Date Completed: 06/11/86  
Priority Level: NFRAP-Site does not qualify for the NPL based on existing information

Action: HAZARD RANKING SYSTEM PACKAGE  
Date Started: / /  
Date Completed: 07/28/86  
Priority Level: NFRAP-Site does not qualify for the NPL based on existing information



MAP FINDINGS  
FOCUS MAP 10

Map ID      Site      Database(s)      EPA ID Number

---

**FOSECO INC-CHICAGO PLANT (Continued)**

**1000200977**

Action: ARCHIVE SITE  
Date Started: / /  
Date Completed: 10/31/91  
Priority Level: Not reported

RCRA NonGen / NLR:

Date form received by agency: 11/01/2007  
Facility name: FOSECO INC-CHICAGO PLANT  
Facility address: 10823 S LANGLEY AVE  
CHICAGO, IL 60628  
EPA ID: ILD051067866  
Contact: ENV COORDINATOR  
Contact address: Not reported  
Not reported  
Contact country: US  
Contact telephone: (773) 785-5131  
Contact email: Not reported  
EPA Region: 05  
Classification: Non-Generator  
Description: Handler: Non-Generators do not presently generate hazardous waste

Owner/Operator Summary:

Owner/operator name: NAME NOT REPORTED  
Owner/operator address: ADDRESS NOT REPORTED  
CITY NOT REPORTED, AK 99998  
Owner/operator country: Not reported  
Owner/operator telephone: (312) 555-1212  
Legal status: Private  
Owner/Operator Type: Operator  
Owner/Op start date: Not reported  
Owner/Op end date: Not reported

Owner/operator name: FOSECO PROPERTIES INC  
Owner/operator address: ADDRESS NOT REPORTED  
CITY NOT REPORTED, AK 99998  
Owner/operator country: Not reported  
Owner/operator telephone: (312) 555-1212  
Legal status: Private  
Owner/Operator Type: Owner  
Owner/Op start date: Not reported  
Owner/Op end date: Not reported

Handler Activities Summary:

U.S. importer of hazardous waste: No  
Mixed waste (haz. and radioactive): No  
Recycler of hazardous waste: No  
Transporter of hazardous waste: No  
Treater, storer or disposer of HW: No  
Underground injection activity: No  
On-site burner exemption: No  
Furnace exemption: No  
Used oil fuel burner: No  
Used oil processor: No  
Used oil refiner: No  
Used oil fuel marketer to burner: No  
Used oil Specification marketer: No

MAP FINDINGS  
FOCUS MAP 10

Map ID	Site	Database(s)	EPA ID Number
--------	------	-------------	---------------

**FOSECO INC-CHICAGO PLANT (Continued)**

**1000200977**

Used oil transfer facility: No  
Used oil transporter: No

Historical Generators:

Date form received by agency: 02/12/1990  
Site name: FOSECO INC  
Classification: Large Quantity Generator

Date form received by agency: 11/26/1980  
Site name: FOSECO INC-CHICAGO PLANT  
Classification: Large Quantity Generator

. Waste code: D000  
. Waste name: Not Defined

. Waste code: D003  
. Waste name: REACTIVE WASTE

. Waste code: U113  
. Waste name: 2-PROPENOIC ACID, ETHYL ESTER (I) (OR) ETHYL ACRYLATE (I)

. Waste code: U122  
. Waste name: FORMALDEHYDE

. Waste code: U188  
. Waste name: PHENOL

Violation Status: No violations found

IL AIRS:

Facility ID: 11220  
ID Number: 031600EFR  
Year: Not reported  
Contact Name: Not reported  
Contact Title: Not reported  
Contact Tele: Not reported  
Contact Extention: Not reported  
Contact EMail: Not reported  
Contact Fax: Not reported  
Cease Operation Date: 12/15/1990  
SIC Code: 3297  
Address Type Code: LOC

262

**B&B LANGLEY  
10823 S LANGLEY AVE  
CHICAGO, IL 60628**

**RCRA-SQG 1014952847  
ILR000172221**

RCRA-SQG:

Date form received by agency: 07/06/2012  
Facility name: B&B LANGLEY  
Facility address: 10823 S LANGLEY AVE  
CHICAGO, IL 60628  
EPA ID: ILR000172221  
Mailing address: 700 E 107TH ST  
CHICAGO, IL 60628  
Contact: PETER LINDENMULDER  
Contact address: 700 E 107TH ST  
CHICAGO, IL 60628

MAP FINDINGS  
FOCUS MAP 10

Map ID Site Database(s) EPA ID Number

**B&B LANGLEY (Continued)**

**1014952847**

Contact country: US  
Contact telephone: (773) 491-8061  
Contact email: PETE@HWMUSA.COM  
EPA Region: 05  
Classification: Small Small Quantity Generator  
Description: Handler: generates more than 100 and less than 1000 kg of hazardous waste during any calendar month and accumulates less than 6000 kg of hazardous waste at any time; or generates 100 kg or less of hazardous waste during any calendar month, and accumulates more than 1000 kg of hazardous waste at any time

Owner/Operator Summary:

Owner/operator name: B&B LANGLEY  
Owner/operator address: 700 E 107TH ST  
CHICAGO, IL 60628  
Owner/operator country: US  
Owner/operator telephone: (773) 491-8061  
Legal status: Private  
Owner/Operator Type: Operator  
Owner/Op start date: 06/10/2004  
Owner/Op end date: Not reported

Owner/operator name: B&B LANGLEY  
Owner/operator address: 700 E 107TH ST  
CHICAGO, IL 60628  
Owner/operator country: US  
Owner/operator telephone: (773) 491-8061  
Legal status: Private  
Owner/Operator Type: Owner  
Owner/Op start date: 06/10/2004  
Owner/Op end date: Not reported

Handler Activities Summary:

U.S. importer of hazardous waste: No  
Mixed waste (haz. and radioactive): No  
Recycler of hazardous waste: No  
Transporter of hazardous waste: No  
Treater, storer or disposer of HW: No  
Underground injection activity: No  
On-site burner exemption: No  
Furnace exemption: No  
Used oil fuel burner: No  
Used oil processor: No  
User oil refiner: No  
Used oil fuel marketer to burner: No  
Used oil Specification marketer: No  
Used oil transfer facility: No  
Used oil transporter: No

. Waste code: D001  
. Waste name: IGNITABLE WASTE  
  
. Waste code: D002  
. Waste name: CORROSIVE WASTE

Violation Status: No violations found

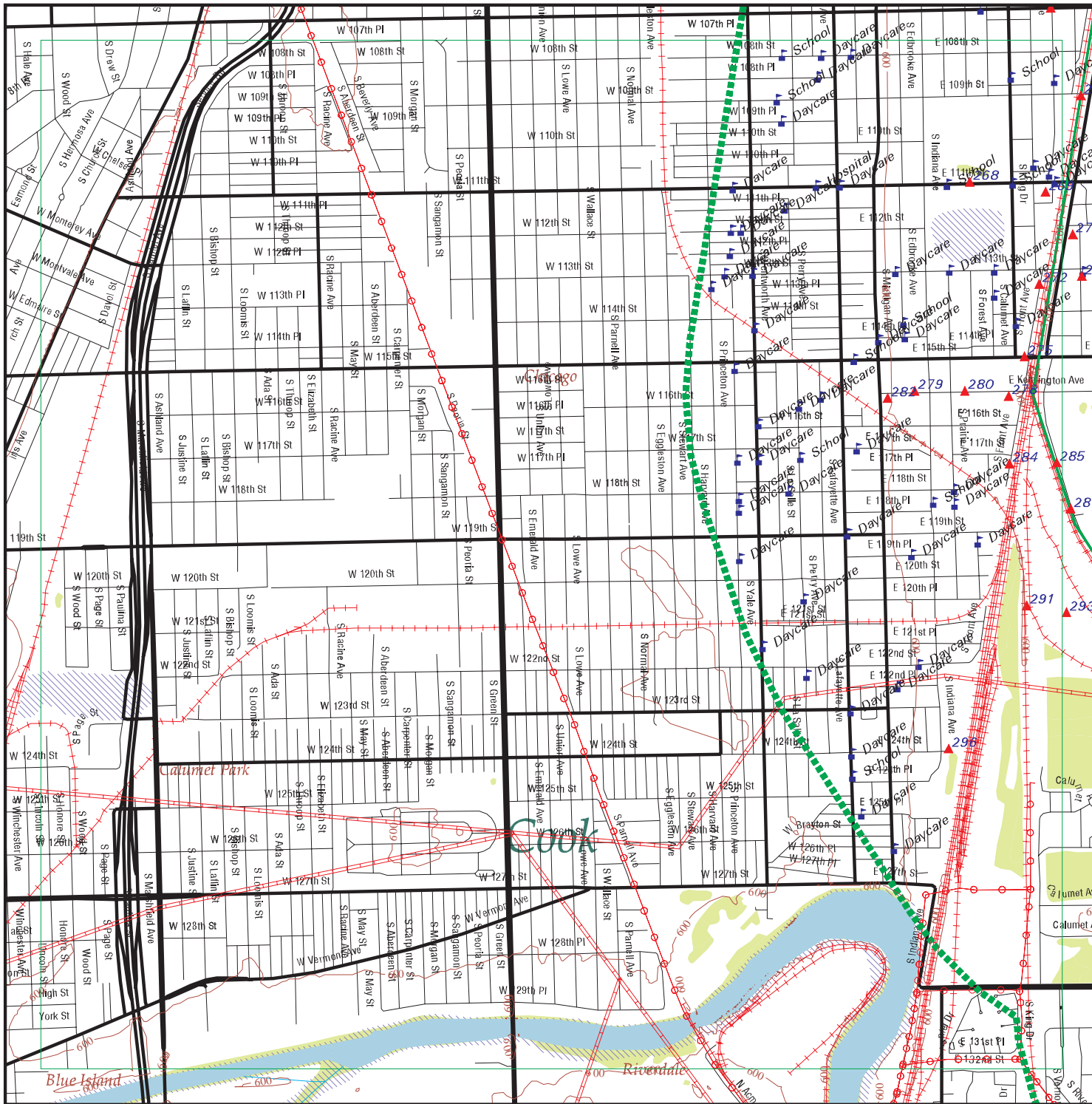
## FOCUS MAP 10 ORPHAN SUMMARY

City	EDR ID	Site Name	Site Address	Zip	Database(s)
CHICAGO	1012178499	CHICAGO DEPT OF ENVIRONMENT	100TH & EWING	60617	RCRA NonGen / NLR
CHICAGO	U003877567	CHICAGO SKYWAY / 106TH ST VIADUCT	101ST & INDIANAPOLIS BOULEVARD	60617	IL UST
CHICAGO	1012178941	JEWEL OSCO 3139	63940 E 106TH ST	60617	RCRA-CESQG
CHICAGO	1015742581	COMED-MANHOLE	113TH & TORRENCE	60617	RCRA NonGen / NLR
CHICAGO	1012178927	CHICAGO DEPT OF ENV	115TH & TORRENCE-SPILL	60617	RCRA NonGen / NLR
CHICAGO	S101215364	U.S. DRUM DISPOSAL II	2400 EAST 119TH STREET	60617	IL SSU
CHICAGO	1003870122	ILLINOIS CENTRAL RR TRACKS	119TH STREET EAST IL CENTRAL TRACKS	60628	CERCLIS-NFRAP
CHICAGO	1002886378	US SCRAP	123RD & COTTAGE GROVE	60628	CERCLIS, CONSENT, PRP
CHICAGO	1002886490	METRO SANITARY DISTRICT #3	125TH STREET & DOTY AVENUE	60628	CERCLIS-NFRAP
CHICAGO	S100790023	CALUMET CONTAINER	EAST 136TH STREET		IL NIPC
CHICAGO	S115496177	LAND & LAKES TRANSFER STATION (UNDER DEVELOPMENT)	1258-1300 E. 138TH ST.		IL RGA LF
CHICAGO	1012210776	CHICAGO DEPT OF ENVIRONMENT	76TH ST & AVALON	60619	RCRA-LQG
CHICAGO	1011488646	COMED MANHOLE	83RD & YATES AVE	60617	RCRA NonGen / NLR
CHICAGO	1016956671	COMED MANHOLE	87TH & KING	60619	RCRA-LQG
CHICAGO	U003838643	95TH STREET PROPERTY	95TH STREET & COLFAZ AVENUE	60617	IL UST
CHICAGO	1001228053	CHICAGO DOT BRIDGES	95TH ST BRIDGE(3300 E 95	60617	RCRA NonGen / NLR
CHICAGO	S113272459	PEOPLES GAS: 96TH ST STATION	96TH & BALTIMORE NE COR	60617	IL BOL
CHICAGO	S107926345	VAN VLISSINGEN PROPERTY	96TH ST & VAN VLISSINGEN	60617	IL SSU, IL BOL
CHICAGO	S115506896	GO-TANE SERVICE STATION	6519 WEST ADDISON		IL RGA LUST
CHICAGO	S115506897	GO-TANE SERVICE STATION	6803 ARMITAGE		IL RGA LUST
CHICAGO	S115496807	2840 WEST ARMITAGE	2844 WEST ARMITAGE		IL RGA LUST
CHICAGO	S115519355	SPEEDWAY SUPERAMERICA SERVICE STATION #7010	3656 NORTH ASHLAND		IL RGA LUST
CHICAGO	S115518713	SHELL SERVICE STATION #136909	7101 SOUTH ASHLAND		IL RGA LUST
CHICAGO	S115498822	AUGUSTA & PAULINA SERVICE STATION	1700 WEST AUGUSTA		IL RGA LUST
CHICAGO	S115506321	G & G SERVICE STATION	7320 WEST BELLMONT		IL RGA LUST
CHICAGO	S115499632	BILL'S SERVICE STATION	4401 WEST BELMONT		IL RGA LUST
CHICAGO	1001218735	CHICAGO DEPT OF TRANS/BRIDGES	CHGO SKYWAY/190 & 106TH ST VIA	60617	RCRA NonGen / NLR
CHICAGO	S113272166	USPS JOHN J BUCHANAN STATION	9308 S CHICAGO AVE	60617	IL BOL
CHICAGO	U004179087	FORMER FILLING STATION	7296 S. CHICAGO AVE.	60619	IL UST
CHICAGO	U004196114	LEITELT BROS INC	7721 S CHICAGO AVE	60619	IL UST
CHICAGO	1001218751	CDOT/BRIDGES	CHICAGO SKYWAY	60619	RCRA NonGen / NLR
CHICAGO	U004068194	89TH & CHICAGO PROPERTY, INC.	8903 S. CHICAGO STREET	60617	IL UST
CHICAGO	1016448362	MUTUAL FUEL GAS WORKS SITE	945 S CHICAGO AVE	60619	RCRA NonGen / NLR
CHICAGO	1014952652	CVS PHARMACY 8507	9142 S CHICAGO	60617	RCRA-CESQG
CHICAGO	U004200755	DOWNTOWN OIL #2001	7600 S. CHICAGO AVENUE	60619	IL UST
CHICAGO	U004128268	SOUTH CHICAGO ONE, INC. (CLARK)	7283 SOUTH CHICAGO AVENUE	60619	IL LUST, IL UST
CHICAGO	U003853346	FORMER PULLMAN FACTORY	11302 S CORLISS	60628	IL UST
CHICAGO	S115504484	EAST LAKE MANAGEMENT & DEVELOPMENT	6352 SOUTH COTTAGE GROVE		IL RGA LUST
CHICAGO	S115504074	DIVERSEY NEW ENGLAND SERVICE STATION	6902 WEST DIVERSEY AVE.		IL RGA LUST
CHICAGO	S115496696	1725 WEST DIVERSEY LLC	1725 WEST DIVERSEY		IL RGA LUST
CHICAGO	S115506846	GLOBAL GAS STATION	5035 WEST DIVISION		IL RGA LUST

## FOCUS MAP 10 ORPHAN SUMMARY

City	EDR ID	Site Name	Site Address	Zip	Database(s)
CHICAGO	S115496087	GROOT INDUSTRIES/CHICAGO TRANSFER STATION	6747 N. ELMHURST ROAD		IL RGA LF
CHICAGO	S115506025	FORMER SERVICE STATION	5979 ELSTON AVE.		IL RGA LUST
CHICAGO	S115514476	NORTH LAKE DEVELOPMENT	6655 WEST GRAND AVE.		IL RGA LUST
CHICAGO	S115509805	JIMMY'S SERVICE STATION	8801 SOUTH HALSTED		IL RGA LUST
CHICAGO	S115518722	SHELL SERVICE STATION 212-1544-4700	9458 SOUTH HALSTED		IL RGA LUST
CHICAGO	S115496918	707 WEST HARRISON LTD. PARTNERSHIP	707 NORTH HARRISON ST.		IL RGA LUST
CHICAGO	S115513195	MINUTEMAN GAS STATION	3357 WEST HARRISON		IL RGA LUST
CHICAGO	S115499633	BILL'S SERVICE STATION	5765 WEST HIGGINS		IL RGA LUST
CHICAGO	S115511131	LAKE SHORE PETROCORP.	13759 SOUTH INDIANA AVE.		IL RGA LUST
CHICAGO	S115514258	NEW WEST REALITY	1600 SOUTH INDIANA		IL RGA LUST
CHICAGO	S111888759	LAKE SIDE COLLISION	10300 INDIANAPOLIS BLVD	60617	IL SPILLS, IL BOL
CHICAGO	S115522599	WEST SIDE REALTY CORP.	1655 WEST JACKSON		IL RGA LUST
CHICAGO	S115495942	CID TRANSFER STATION	13707 S. JEFFREY AVE.		IL RGA LF
CHICAGO	S115496803	2650 LAKE VIEW CONDO ASSOC.	2650 LAKEVIEW		IL RGA LUST
CHICAGO	S115511117	LAKE MEADOWS ASSOC.	3357 SOUTH MARTIN LUTHER KING DR.		IL RGA LUST
CHICAGO	S115509799	JIM'S SERVICE STATION	2000 WEST MONTROSE		IL RGA LUST
CHICAGO	S115511133	LAKE SHORE PETROCORP	3349-3359 WEST MONTROSE		IL RGA LUST
CHICAGO	S115496917	7020 WEST NORTH PARTNERSHIP	7020 WEST NORTH AVE.		IL RGA LUST
CHICAGO	S107926349	LAKE CALUMET CLUSTER SITE	NORTH OF 122ND	60628	IL SSU
CHICAGO	S115523859	LAKE CALUMET CLUSTER SITE	NORTH OF 122ND		IL RGA HWS
CHICAGO	S115496818	3400 WEST PETERSON LLC	3400 WEST PETERSON		IL RGA LUST
CHICAGO	S115496676	1340 WEST PRATT LLP	1340 WEST PRATT		IL RGA LUST
CHICAGO	S115496777	2001 WEST RACE STREET LLC	2001 WEST RACE STREET		IL RGA LUST
CHICAGO	S115517245	ROSCOE RACINE SERVICE STATION	3425 NORTH RACINE		IL RGA LUST
CHICAGO	S115522596	WEST ROOSEVELT DEVELOPMENT	5300 WEST ROOSEVELT ST.		IL RGA LUST
CHICAGO	S115753069	FRED BERGLUND & SONS	8410 SOUTH S. CHICAGO AVENUE	60617	IL LUST, IL LUST TRUST, IL SPILLS
CHICAGO	S115495940	CID TRANSFER STATION (ACTIVE)	13707 S.JEFFREY AVE.		IL RGA LF
CHICAGO	S115507175	GREATER WEST TOWN TRAINING PARTNERSHIP	550 NORTH SACRAMENTO AVENUE		IL RGA LUST
CHICAGO	S115507174	GREATER WEST TOWN TRAINING PARTNERSHIP	500-550 NORTH SACRAMENTO AVENUE		IL RGA LUST
CHICAGO	S115511139	LAKE TERRACE CONDO	7337 SOUTH SHORE DR.		IL RGA LUST
CHICAGO	U004223320	RETAIL STRIP	8342 S. STONY ISLAND	60617	IL UST
CHICAGO	1001201774	IDOT	TORRENCE AVE OVER	60628	RCRA NonGen / NLR
CHICAGO	S115496380	PLANET RECOVERY TRANSFER STATION (ACTIVE)	1750-1850 W.CARROLL AVE.		IL RGA LF
CHICAGO	S115496699	1801 WEST WINNEMAC BLDG. LLC	1801 WEST WINNEMAC		IL RGA LUST
COOK COUNTY	M300002406	CARMEUSE LIME	SOUTH CHICAGO LIME PLANT		US MINES

# Focus Map 11

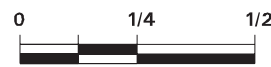


EDR DataMap® - Environmental Atlas

## NICTD West Lake Corridor Millennium Station Ext.

### Legend

- |                             |                    |                         |                   |                     |
|-----------------------------|--------------------|-------------------------|-------------------|---------------------|
| Roads                       | Waterways          | Powerlines              | Water             | Listed Sites        |
| Major Roads                 | Railroads          | Pipelines               | Superfund Sites   | Sensitive Receptors |
| Contour Lines               | Study Boundary     | Fault Lines             | Federal DOD Sites |                     |
| National Wetlands Inventory | 100-Yr Flood Zones | Indian Reservations BIA |                   |                     |



Scale in Miles

FOCUS MAP 11 SUMMARY

<u>Database</u>	<u>Total Plotted</u>
<b><u>FEDERAL RECORDS</u></b>	
NPL	0
Proposed NPL	0
Delisted NPL	0
NPL LIENS	0
CERCLIS	0
CERCLIS-NFRAP	1
LIENS 2	0
CORRACTS	1
RCRA-TSDF	0
RCRA-LQG	0
RCRA-SQG	7
RCRA-CESQG	1
RCRA NonGen / NLR	6
US ENG CONTROLS	0
US INST CONTROL	0
ERNS	0
HMIRS	0
DOT OPS	0
US CDL	0
US BROWNFIELDS	0
DOD	0
FUDS	0
LUCIS	0
CONSENT	0
ROD	0
UMTRA	0
ODI	0
DEBRIS REGION 9	0
US MINES	0
TRIS	1
TSCA	0
FTTS	1
HIST FTTS	1
SSTS	0
ICIS	0
PADS	0
MLTS	0
RADINFO	0
FINDS	11
RAATS	0
RMP	0
COAL ASH DOE	0
FEMA UST	0
FEDERAL FACILITY	0
LEAD SMELTERS	0
US AIRS	1
COAL ASH EPA	0
2020 COR ACTION	0

FOCUS MAP 11 SUMMARY

<u>Database</u>	<u>Total Plotted</u>
PRP	0
EPA WATCH LIST	0
SCRD DRYCLEANERS	0
US FIN ASSUR	0
PCB TRANSFORMER	0
US HIST CDL	0
<b><u>STATE AND LOCAL RECORDS</u></b>	
SSU	2
SWF/LF	1
NPDES	0
UIC	0
IL NIPC	2
LF SPECIAL WASTE	0
LUST	8
LUST TRUST	0
UST	9
AST	0
HWAR	0
SPILLS	0
ENG CONTROLS	0
INST CONTROL	1
SRP	1
DRYCLEANERS	0
IMPDMENT	1
BROWNFIELDS	0
CDL	0
AIRS	5
TIER 2	1
COAL ASH	0
CCDD	0
PIMW	0
BOL	4
CHICAGO ENV	5
<b><u>TRIBAL RECORDS</u></b>	
INDIAN RESERV	0
INDIAN ODI	0
INDIAN LUST	0
INDIAN UST	0
INDIAN VCP	0
<b><u>EDR PROPRIETARY RECORDS</u></b>	
EDR MGP	0
EDR Hist Auto	11
EDR Hist Cleaner	7
RGA LF	0
RGA HWS	0



FOCUS MAP 11 SUMMARY

<u>Database</u>	<u>Total Plotted</u>
RGA LUST	0

NOTES:

Sites may be listed in more than one database

MAP FINDINGS  
FOCUS MAP 11

Map ID	Site	Database(s)	EPA ID Number
258	<b>COUNTEE CULLEN SCHOOL</b> <b>10650 S EBERHART</b> <b>CHICAGO, IL 60628</b>	<b>RCRA-SQG</b> <b>FINDS</b>	<b>1001123565</b> <b>ILR000032698</b>
	RCRA-SQG: Date form received by agency: 01/06/1997 Facility name: CULLEN Facility address: 10650 S EBERHART CHICAGO, IL 60628 EPA ID: ILR000032698 Contact: CAROLYN DRAPER Contact address: 10650 S EBERHART CHICAGO, IL 60628 Contact country: US Contact telephone: (773) 535-5375 Contact email: Not reported EPA Region: 05 Classification: Small Small Quantity Generator Description: Handler: generates more than 100 and less than 1000 kg of hazardous waste during any calendar month and accumulates less than 6000 kg of hazardous waste at any time; or generates 100 kg or less of hazardous waste during any calendar month, and accumulates more than 1000 kg of hazardous waste at any time		
	Owner/Operator Summary: Owner/operator name: CHICAGO PUBLIC SCHOOLS Owner/operator address: 1819 W PERSHING RD CHICAGO, IL 60609 Owner/operator country: Not reported Owner/operator telephone: (773) 535-7039 Legal status: District Owner/Operator Type: Owner Owner/Op start date: Not reported Owner/Op end date: Not reported		
	Handler Activities Summary: U.S. importer of hazardous waste: No Mixed waste (haz. and radioactive): No Recycler of hazardous waste: No Transporter of hazardous waste: No Treater, storer or disposer of HW: No Underground injection activity: No On-site burner exemption: No Furnace exemption: No Used oil fuel burner: No Used oil processor: No User oil refiner: No Used oil fuel marketer to burner: No Used oil Specification marketer: No Used oil transfer facility: No Used oil transporter: No		
	. Waste code: D008 . Waste name: LEAD		
	Violation Status: No violations found		
	FINDS:		

MAP FINDINGS  
FOCUS MAP 11

Map ID	Site	Database(s)	EPA ID Number
--------	------	-------------	---------------

**COUNTEE CULLEN SCHOOL (Continued)**

**1001123565**

Registry ID: 110005951737

Environmental Interest/Information System

ACES (Illinois - Agency Compliance And Enforcement System) is the Illinois EPA Project to facilitate the permitting operations

RCRAInfo is a national information system that supports the Resource Conservation and Recovery Act (RCRA) program through the tracking of events and activities related to facilities that generate, transport, and treat, store, or dispose of hazardous waste. RCRAInfo allows RCRA program staff to track the notification, permit, compliance, and corrective action activities required under RCRA.

263

**COMED  
109TH & RHODES  
CHICAGO, IL 60628**

**RCRA NonGen / NLR**

**1011488632  
ILR000153544**

RCRA NonGen / NLR:

Date form received by agency: 02/23/2009  
 Facility name: COMED  
 Facility address: 109TH & RHODES  
 CHICAGO, IL 60628  
 EPA ID: ILR000153544  
 Mailing address: 3 LINCOLN CENTER  
 OAKBROOK TERRACE, IL 60181  
 Contact: NEENA HEMMADY  
 Contact address: Not reported  
 Not reported  
 Contact country: US  
 Contact telephone: (630) 576-6724  
 Contact email: Not reported  
 EPA Region: 05  
 Classification: Non-Generator  
 Description: Handler: Non-Generators do not presently generate hazardous waste

Owner/Operator Summary:

Owner/operator name: COMED  
 Owner/operator address: Not reported  
 Not reported  
 Owner/operator country: Not reported  
 Owner/operator telephone: Not reported  
 Legal status: Private  
 Owner/Operator Type: Owner  
 Owner/Op start date: 05/28/2008  
 Owner/Op end date: Not reported

Owner/operator name: COMED  
 Owner/operator address: Not reported  
 Not reported  
 Owner/operator country: Not reported  
 Owner/operator telephone: Not reported  
 Legal status: Private  
 Owner/Operator Type: Operator  
 Owner/Op start date: 05/28/2008  
 Owner/Op end date: Not reported

MAP FINDINGS  
FOCUS MAP 11

Map ID	Site	Database(s)	EPA ID Number
--------	------	-------------	---------------

**COMED (Continued)**

**1011488632**

Handler Activities Summary:

U.S. importer of hazardous waste: No  
Mixed waste (haz. and radioactive): No  
Recycler of hazardous waste: No  
Transporter of hazardous waste: No  
Treater, storer or disposer of HW: No  
Underground injection activity: No  
On-site burner exemption: No  
Furnace exemption: No  
Used oil fuel burner: No  
Used oil processor: No  
User oil refiner: No  
Used oil fuel marketer to burner: No  
Used oil Specification marketer: No  
Used oil transfer facility: No  
Used oil transporter: No

. Waste code: D008  
. Waste name: LEAD

Historical Generators:

Date form received by agency: 05/28/2008  
Site name: COMED  
Classification: Small Quantity Generator

. Waste code: D008  
. Waste name: LEAD

Violation Status: No violations found

263

**AUTOMOTIVE TECHNICAL CENTER  
10909 COTTAGE GROVE  
CHICAGO, IL 60628**

**UST U002112843  
N/A**

UST:

Facility ID: 2033908  
Facility Status: EXEMPT  
**Facility Type: COMMERCIAL / RETAIL**  
Owner Id: U0013875  
Owner Name: Sherwin Williams Company  
Owner Address: 101 Prospect Avenue  
Owner City, St, Zip: Cleveland, OH 44115

Tank Number: 1  
**Tank Status: Exempt from registration**  
Tank Capacity: 12000  
Tank Substance: Heating Oil  
Last Used Date: 1/1/1970  
OSFM First Notify Date: 2/24/1995  
Red Tag Issue Date: Not reported  
Install Date: 1/1/1970  
**Green Tag Decal: Not reported**  
**Green Tag Issue Date: Not reported**  
**Green Tag Expire Date: Not reported**  
Fee Due: Not reported  
Motor Fuel Permit Inspection Date: Not reported  
Motor Fuel Permit Expiration Date: Not reported  
MOTOR FUEL TYPE: Not reported

MAP FINDINGS  
FOCUS MAP 11

Map ID	Site	Database(s)	EPA ID Number
--------	------	-------------	---------------

**AUTOMOTIVE TECHNICAL CENTER (Continued)**

**U002112843**

Pending Nov:	N
IEMA:	Not reported
Equipment Type:	Not reported
Equipment:	Not reported
Last Passing Date:	Not reported
Test Expire Date:	Not reported

263

**SHERWIN WILLIAMS CO**  
**10909 S COTTAGE GROVE AVE**  
**CHICAGO, IL 60628**

**CORRACTS 1000371387**  
**RCRA NonGen / NLR ILD000672451**

CORRACTS:

EPA ID:	ILD000672451
EPA Region:	5
Area Name:	ENTIRE FACILITY
Actual Date:	20090501
Action:	CA070NO - RFA Determination Of Need For An RFI, RFI is Not Necessary
NAICS Code(s):	Not reported
Original schedule date:	Not reported
Schedule end date:	Not reported

EPA ID:	ILD000672451
EPA Region:	5
Area Name:	ENTIRE FACILITY
Actual Date:	19920302
Action:	CA225YE - Stabilization Measures Evaluation, This facility ,is amenable to stabilization activity based on the, status of corrective action work at the facility, technical factors, the degree of risk, timing considerations and administrative considerations

NAICS Code(s):	Not reported
Original schedule date:	Not reported
Schedule end date:	Not reported

EPA ID:	ILD000672451
EPA Region:	5
Area Name:	ENTIRE FACILITY
Actual Date:	19920302
Action:	CA075LO - CA Prioritization, Facility or area was assigned a low corrective action priority

NAICS Code(s):	Not reported
Original schedule date:	Not reported
Schedule end date:	Not reported

EPA ID:	ILD000672451
EPA Region:	5
Area Name:	ENTIRE FACILITY
Actual Date:	19920316
Action:	CA050 - RFA Completed
NAICS Code(s):	Not reported
Original schedule date:	Not reported
Schedule end date:	Not reported

RCRA NonGen / NLR:

Date form received by agency:	11/01/2007
Facility name:	SHERWIN WILLIAMS CO
Facility address:	10909 S COTTAGE GROVE AVE

MAP FINDINGS  
FOCUS MAP 11

Map ID Site Database(s) EPA ID Number

---

**SHERWIN WILLIAMS CO (Continued)**

**1000371387**

CHICAGO, IL 60628  
EPA ID: ILD000672451  
Contact: ENV COORDINATOR  
Contact address: Not reported  
Not reported  
Contact country: US  
Contact telephone: (216) 515-4629  
Contact email: Not reported  
EPA Region: 05  
Land type: Private  
Classification: Non-Generator  
Description: Handler: Non-Generators do not presently generate hazardous waste

Owner/Operator Summary:

Owner/operator name: SHERWIN-WILLIAMS CO. THE  
Owner/operator address: 101 PROSPECT AVE NW  
CITY NOT REPORTED, OH 99998  
Owner/operator country: Not reported  
Owner/operator telephone: (216) 566-2000  
Legal status: Private  
Owner/Operator Type: Operator  
Owner/Op start date: Not reported  
Owner/Op end date: Not reported

Owner/operator name: SHERWIN-WILLIAMS CO. THE  
Owner/operator address: 101 PROSPECT AVE NW  
CLEVELAND, OH 44115  
Owner/operator country: Not reported  
Owner/operator telephone: (216) 566-2000  
Legal status: Private  
Owner/Operator Type: Owner  
Owner/Op start date: Not reported  
Owner/Op end date: Not reported

Handler Activities Summary:

U.S. importer of hazardous waste: No  
Mixed waste (haz. and radioactive): No  
Recycler of hazardous waste: No  
Transporter of hazardous waste: No  
Treater, storer or disposer of HW: No  
Underground injection activity: No  
On-site burner exemption: No  
Furnace exemption: No  
Used oil fuel burner: No  
Used oil processor: No  
User oil refiner: No  
Used oil fuel marketer to burner: No  
Used oil Specification marketer: No  
Used oil transfer facility: No  
Used oil transporter: No

Historical Generators:

Date form received by agency: 03/01/2002  
Site name: SHERWIN WILLIAMS CO  
Classification: Large Quantity Generator

MAP FINDINGS  
FOCUS MAP 11

Map ID Site Database(s) EPA ID Number

**SHERWIN WILLIAMS CO (Continued)**

**1000371387**

Date form received by agency: 03/01/2000

Site name: SHERWIN WILLIAMS CO

Classification: Large Quantity Generator

Date form received by agency: 03/01/1998

Site name: SHERWIN WILLIAMS CO

Classification: Large Quantity Generator

Date form received by agency: 03/01/1996

Site name: SHERWIN WILLIAMS CO

Classification: Large Quantity Generator

Date form received by agency: 03/01/1994

Site name: SHERWIN WILLIAMS CO

Classification: Large Quantity Generator

Date form received by agency: 03/01/1992

Site name: SHERWIN WILLIAMS CO

Classification: Large Quantity Generator

Date form received by agency: 02/12/1990

Site name: SHERWIN WILLIAMS CO

Classification: Large Quantity Generator

Date form received by agency: 11/22/1980

Site name: SHERWIN-WILLIAMS CO THE TECHNICAL CNTR

Classification: Not a generator, verified

. Waste code: F001

. Waste name: THE FOLLOWING SPENT HALOGENATED SOLVENTS USED IN DEGREASING: TETRACHLOROETHYLENE, TRICHLOROETHYLENE, METHYLENE CHLORIDE, 1,1,1-TRICHLOROETHANE, CARBON TETRACHLORIDE AND CHLORINATED FLUOROCARBONS; ALL SPENT SOLVENT MIXTURES/BLENDS USED IN DEGREASING CONTAINING, BEFORE USE, A TOTAL OF TEN PERCENT OR MORE (BY VOLUME) OF ONE OR MORE OF THE ABOVE HALOGENATED SOLVENTS OR THOSE SOLVENTS LISTED IN F002, F004, AND F005; AND STILL BOTTOMS FROM THE RECOVERY OF THESE SPENT SOLVENTS AND SPENT SOLVENT MIXTURES.

. Waste code: F002

. Waste name: THE FOLLOWING SPENT HALOGENATED SOLVENTS: TETRACHLOROETHYLENE, METHYLENE CHLORIDE, TRICHLOROETHYLENE, 1,1,1-TRICHLOROETHANE, CHLOROBENZENE, 1,1,2-TRICHLORO-1,2,2-TRIFLUOROETHANE, ORTHO-DICHLOROBENZENE, TRICHLOROFLUOROMETHANE, AND 1,1,2, TRICHLOROETHANE; ALL SPENT SOLVENT MIXTURES/BLENDS CONTAINING, BEFORE USE, A TOTAL OF TEN PERCENT OR MORE (BY VOLUME) OF ONE OR MORE OF THE ABOVE HALOGENATED SOLVENTS OR THOSE SOLVENTS LISTED IN F001, F004, AND F005; AND STILL BOTTOMS FROM THE RECOVERY OF THESE SPENT SOLVENTS AND SPENT SOLVENT MIXTURES.

. Waste code: F003

. Waste name: THE FOLLOWING SPENT NONHALOGENATED SOLVENTS: XYLENE, ACETONE, ETHYL ACETATE, ETHYL BENZENE, ETHYL ETHER, METHYL ISOBUTYL KETONE, N-BUTYL ALCOHOL, CYCLOHEXANONE, AND METHANOL; ALL SPENT SOLVENT MIXTURES/BLENDS CONTAINING, BEFORE USE, ONLY THE ABOVE SPENT NONHALOGENATED SOLVENTS; AND ALL SPENT SOLVENT MIXTURES/BLENDS CONTAINING, BEFORE USE, ONE OR MORE OF THE ABOVE NONHALOGENATED SOLVENTS, AND A TOTAL OF TEN PERCENT OR MORE (BY VOLUME) OF ONE OR

MAP FINDINGS  
FOCUS MAP 11

Map ID Site Database(s) EPA ID Number

**SHERWIN WILLIAMS CO (Continued)**

**1000371387**

MORE OF THOSE SOLVENTS LISTED IN F001, F002, F004, AND F005; AND STILL BOTTOMS FROM THE RECOVERY OF THESE SPENT SOLVENTS AND SPENT SOLVENT MIXTURES.

- . Waste code: F005
- . Waste name: THE FOLLOWING SPENT NONHALOGENATED SOLVENTS: TOLUENE, METHYL ETHYL KETONE, CARBON DISULFIDE, ISOBUTANOL, PYRIDINE, BENZENE, 2-ETHOXYETHANOL, AND 2-NITROPROPANE; ALL SPENT SOLVENT MIXTURES/BLENDS CONTAINING, BEFORE USE, A TOTAL OF TEN PERCENT OR MORE (BY VOLUME) OF ONE OR MORE OF THE ABOVE NONHALOGENATED SOLVENTS OR THOSE SOLVENTS LISTED IN F001, F002, OR F004; AND STILL BOTTOMS FROM THE RECOVERY OF THESE SPENT SOLVENTS AND SPENT SOLVENT MIXTURES.

Date form received by agency: 08/18/1980

Site name: SHERWIN-WILLIAMS CO THE TECHNICAL CNTR

Classification: Large Quantity Generator

- . Waste code: F001
- . Waste name: THE FOLLOWING SPENT HALOGENATED SOLVENTS USED IN DEGREASING: TETRACHLOROETHYLENE, TRICHLOROETHYLENE, METHYLENE CHLORIDE, 1,1,1-TRICHLOROETHANE, CARBON TETRACHLORIDE AND CHLORINATED FLUOROCARBONS; ALL SPENT SOLVENT MIXTURES/BLENDS USED IN DEGREASING CONTAINING, BEFORE USE, A TOTAL OF TEN PERCENT OR MORE (BY VOLUME) OF ONE OR MORE OF THE ABOVE HALOGENATED SOLVENTS OR THOSE SOLVENTS LISTED IN F002, F004, AND F005; AND STILL BOTTOMS FROM THE RECOVERY OF THESE SPENT SOLVENTS AND SPENT SOLVENT MIXTURES.

- . Waste code: F002
- . Waste name: THE FOLLOWING SPENT HALOGENATED SOLVENTS: TETRACHLOROETHYLENE, METHYLENE CHLORIDE, TRICHLOROETHYLENE, 1,1,1-TRICHLOROETHANE, CHLOROBENZENE, 1,1,2-TRICHLORO-1,2,2-TRIFLUOROETHANE, ORTHO-DICHLOROBENZENE, TRICHLOROFLUOROMETHANE, AND 1,1,2, TRICHLOROETHANE; ALL SPENT SOLVENT MIXTURES/BLENDS CONTAINING, BEFORE USE, A TOTAL OF TEN PERCENT OR MORE (BY VOLUME) OF ONE OR MORE OF THE ABOVE HALOGENATED SOLVENTS OR THOSE SOLVENTS LISTED IN F001, F004, AND F005; AND STILL BOTTOMS FROM THE RECOVERY OF THESE SPENT SOLVENTS AND SPENT SOLVENT MIXTURES.

- . Waste code: F003
- . Waste name: THE FOLLOWING SPENT NONHALOGENATED SOLVENTS: XYLENE, ACETONE, ETHYL ACETATE, ETHYL BENZENE, ETHYL ETHER, METHYL ISOBUTYL KETONE, N-BUTYL ALCOHOL, CYCLOHEXANONE, AND METHANOL; ALL SPENT SOLVENT MIXTURES/BLENDS CONTAINING, BEFORE USE, ONLY THE ABOVE SPENT NONHALOGENATED SOLVENTS; AND ALL SPENT SOLVENT MIXTURES/BLENDS CONTAINING, BEFORE USE, ONE OR MORE OF THE ABOVE NONHALOGENATED SOLVENTS, AND A TOTAL OF TEN PERCENT OR MORE (BY VOLUME) OF ONE OR MORE OF THOSE SOLVENTS LISTED IN F001, F002, F004, AND F005; AND STILL BOTTOMS FROM THE RECOVERY OF THESE SPENT SOLVENTS AND SPENT SOLVENT MIXTURES.

- . Waste code: F004
- . Waste name: THE FOLLOWING SPENT NONHALOGENATED SOLVENTS: CRESOLS, CRESYLIC ACID, AND NITROBENZENE; AND THE STILL BOTTOMS FROM THE RECOVERY OF THESE SOLVENTS; ALL SPENT SOLVENT MIXTURES/BLENDS CONTAINING, BEFORE USE, A TOTAL OF TEN PERCENT OR MORE (BY VOLUME) OF ONE OR MORE OF THE ABOVE NONHALOGENATED SOLVENTS OR THOSE SOLVENTS LISTED IN F001, F002, AND F005; AND STILL BOTTOMS FROM THE RECOVERY OF THESE SPENT SOLVENTS AND



MAP FINDINGS  
FOCUS MAP 11

Map ID Site Database(s) EPA ID Number

**SHERWIN WILLIAMS CO (Continued)**

**1000371387**

SPENT SOLVENT MIXTURES.

- . Waste code: F005
- . Waste name: THE FOLLOWING SPENT NONHALOGENATED SOLVENTS: TOLUENE, METHYL ETHYL KETONE, CARBON DISULFIDE, ISOBUTANOL, PYRIDINE, BENZENE, 2-ETHOXYETHANOL, AND 2-NITROPROPANE; ALL SPENT SOLVENT MIXTURES/BLENDS CONTAINING, BEFORE USE, A TOTAL OF TEN PERCENT OR MORE (BY VOLUME) OF ONE OR MORE OF THE ABOVE NONHALOGENATED SOLVENTS OR THOSE SOLVENTS LISTED IN F001, F002, OR F004; AND STILL BOTTOMS FROM THE RECOVERY OF THESE SPENT SOLVENTS AND SPENT SOLVENT MIXTURES.
  
- . Waste code: P003
- . Waste name: 2-PROPENAL (OR) ACROLEIN
  
- . Waste code: P005
- . Waste name: 2-PROPEN-1-OL (OR) ALLYL ALCOHOL
  
- . Waste code: P008
- . Waste name: 4-AMINOPYRIDINE (OR) 4-PYRIDINAMINE
  
- . Waste code: P011
- . Waste name: ARSENIC OXIDE AS<sub>2</sub>O<sub>5</sub> (OR) ARSENIC PENTOXIDE
  
- . Waste code: P014
- . Waste name: BENZENETHIOL (OR) THIOPHENOL
  
- . Waste code: P019
- . Waste name: Not Defined
  
- . Waste code: P022
- . Waste name: CARBON DISULFIDE
  
- . Waste code: P028
- . Waste name: BENZENE, (CHLOROMETHYL)- (OR) BENZYL CHLORIDE
  
- . Waste code: P029
- . Waste name: COPPER CYANIDE (OR) COPPER CYANIDE CU(CN)
  
- . Waste code: P030
- . Waste name: CYANIDES (SOLUBLE CYANIDE SALTS), NOT OTHERWISE SPECIFIED
  
- . Waste code: P052
- . Waste name: Not Defined
  
- . Waste code: P053
- . Waste name: Not Defined
  
- . Waste code: P054
- . Waste name: AZIRIDINE (OR) ETHYLENEIMINE
  
- . Waste code: P087
- . Waste name: OSMIUM OXIDE OSO<sub>4</sub>, (T-4)- (OR) OSMIUM TETROXIDE
  
- . Waste code: P090
- . Waste name: Not Defined
  
- . Waste code: P095

MAP FINDINGS  
FOCUS MAP 11

Map ID	Site	Database(s)	EPA ID Number
	<b>SHERWIN WILLIAMS CO (Continued)</b>		<b>1000371387</b>
	. Waste name:	CARBONIC DICHLORIDE (OR) PHOSGENE	
	. Waste code:	P101	
	. Waste name:	ETHYL CYANIDE (OR) PROPANENITRILE	
	. Waste code:	P105	
	. Waste name:	SODIUM AZIDE	
	. Waste code:	U001	
	. Waste name:	ACETALDEHYDE (I) (OR) ETHANAL (I)	
	. Waste code:	U002	
	. Waste name:	2-PROPANONE (I) (OR) ACETONE (I)	
	. Waste code:	U003	
	. Waste name:	ACETONITRILE (I,T)	
	. Waste code:	U004	
	. Waste name:	ACETOPHENONE (OR) ETHANONE, 1-PHENYL-	
	. Waste code:	U006	
	. Waste name:	ACETYL CHLORIDE (C,R,T)	
	. Waste code:	U007	
	. Waste name:	2-PROPENAMIDE (OR) ACRYLAMIDE	
	. Waste code:	U008	
	. Waste name:	2-PROPENOIC ACID (I) (OR) ACRYLIC ACID (I)	
	. Waste code:	U009	
	. Waste name:	2-PROPENITRILE (OR) ACRYLONITRILE	
	. Waste code:	U012	
	. Waste name:	ANILINE (I,T) (OR) BENZENAMINE (I,T)	
	. Waste code:	U013	
	. Waste name:	Not Defined	
	. Waste code:	U017	
	. Waste name:	BENZAL CHLORIDE (OR) BENZENE, (DICHLOROMETHYL)-	
	. Waste code:	U019	
	. Waste name:	BENZENE (I,T)	
	. Waste code:	U020	
	. Waste name:	BENZENESULFONIC ACID CHLORIDE (C,R) (OR) BENZENESULFONYL CHLORIDE (C,R)	
	. Waste code:	U021	
	. Waste name:	[1,1'-BIPHENYL]-4,4'-DIAMINE (OR) BENZIDINE	
	. Waste code:	U023	
	. Waste name:	BENZENE, (TRICHLOROMETHYL)- (OR) BENZOTRICHLORIDE (C,R,T)	
	. Waste code:	U028	
	. Waste name:	1,2-BENZENEDICARBOXYLIC ACID, BIS(2-ETHYLHEXYL) ESTER (OR) DIETHYLHEXYL PHTHALATE	

MAP FINDINGS  
FOCUS MAP 11

Map ID	Site	Database(s)	EPA ID Number
--------	------	-------------	---------------

**SHERWIN WILLIAMS CO (Continued)**

**1000371387**

. Waste code:	U031
. Waste name:	1-BUTANOL (I) (OR) N-BUTYL ALCOHOL (I)
. Waste code:	U032
. Waste name:	CALCIUM CHROMATE (OR) CHROMIC ACID H2CRO4, CALCIUM SALT
. Waste code:	U033
. Waste name:	CARBON OXYFLUORIDE (R,T) (OR) CARBONIC DIFLUORIDE
. Waste code:	U037
. Waste name:	BENZENE, CHLORO- (OR) CHLOROBENZENE
. Waste code:	U039
. Waste name:	P-CHLORO-M-CRESOL (OR) PHENOL, 4-CHLORO-3-METHYL-
. Waste code:	U044
. Waste name:	CHLOROFORM (OR) METHANE, TRICHLORO-
. Waste code:	U045
. Waste name:	METHANE, CHLORO- (I,T) (OR) METHYL CHLORIDE (I,T)
. Waste code:	U048
. Waste name:	O-CHLOROPHENOL (OR) PHENOL, 2-CHLORO-
. Waste code:	U052
. Waste name:	CRESOL (CRESYLIC ACID) (OR) PHENOL, METHYL-
. Waste code:	U053
. Waste name:	2-BUTENAL (OR) CROTONALDEHYDE
. Waste code:	U054
. Waste name:	Not Defined
. Waste code:	U055
. Waste name:	BENZENE, (1-METHYLETHYL)- (I) (OR) CUMENE (I)
. Waste code:	U056
. Waste name:	BENZENE, HEXAHYDRO- (I) (OR) CYCLOHEXANE (I)
. Waste code:	U057
. Waste name:	CYCLOHEXANONE (I)
. Waste code:	U067
. Waste name:	ETHANE, 1,2-DIBROMO- (OR) ETHYLENE DIBROMIDE
. Waste code:	U069
. Waste name:	1,2-BENZENEDICARBOXYLIC ACID, DIBUTYL ESTER (OR) DIBUTYL PHTHALATE
. Waste code:	U070
. Waste name:	BENZENE, 1,2-DICHLORO- (OR) O-DICHLOROBENZENE
. Waste code:	U071
. Waste name:	BENZENE, 1,3-DICHLORO- (OR) M-DICHLOROBENZENE
. Waste code:	U072
. Waste name:	BENZENE, 1,4-DICHLORO- (OR) P-DICHLOROBENZENE

MAP FINDINGS  
FOCUS MAP 11

Map ID	Site	Database(s)	EPA ID Number
	<b>SHERWIN WILLIAMS CO (Continued)</b>		<b>1000371387</b>
	. Waste code:	U073	
	. Waste name:	[1,1'-BIPHENYL]-4,4'-DIAMINE, 3,3'-DICHLORO- (OR) 3,3'-DICHLOROBENZIDINE	
	. Waste code:	U074	
	. Waste name:	1,4-DICHLORO-2-BUTENE (I,T) (OR) 2-BUTENE, 1,4-DICHLORO- (I,T)	
	. Waste code:	U076	
	. Waste name:	ETHANE, 1,1-DICHLORO- (OR) ETHYLIDENE DICHLORIDE	
	. Waste code:	U077	
	. Waste name:	ETHANE, 1,2-DICHLORO- (OR) ETHYLENE DICHLORIDE	
	. Waste code:	U078	
	. Waste name:	1,1-DICHLOROETHYLENE (OR) ETHENE, 1,1-DICHLORO-	
	. Waste code:	U080	
	. Waste name:	METHANE, DICHLORO- (OR) METHYLENE CHLORIDE	
	. Waste code:	U081	
	. Waste name:	2,4-DICHLOROPHENOL (OR) PHENOL, 2,4-DICHLORO-	
	. Waste code:	U082	
	. Waste name:	2,6-DICHLOROPHENOL (OR) PHENOL, 2,6-DICHLORO-	
	. Waste code:	U088	
	. Waste name:	1,2-BENZENEDICARBOXYLIC ACID, DIETHYL ESTER (OR) DIETHYL PHTHALATE	
	. Waste code:	U092	
	. Waste name:	DIMETHYLAMINE (I) (OR) METHANAMINE, N-METHYL- (I)	
	. Waste code:	U102	
	. Waste name:	1,2-BENZENEDICARBOXYLIC ACID, DIMETHYL ESTER (OR) DIMETHYL PHTHALATE	
	. Waste code:	U103	
	. Waste name:	DIMETHYL SULFATE (OR) SULFURIC ACID, DIMETHYL ESTER	
	. Waste code:	U104	
	. Waste name:	Not Defined	
	. Waste code:	U105	
	. Waste name:	2,4-DINITROTOLUENE (OR) BENZENE, 1-METHYL-2,4-DINITRO-	
	. Waste code:	U106	
	. Waste name:	2,6-DINITROTOLUENE (OR) BENZENE, 2-METHYL-1,3-DINITRO-	
	. Waste code:	U107	
	. Waste name:	1,2-BENZENEDICARBOXYLIC ACID, DIOCTYL ESTER (OR) DI-N-OCTYL PHTHALATE	
	. Waste code:	U108	
	. Waste name:	1,4-DIETHYLENEOXIDE (OR) 1,4-DIOXANE	
	. Waste code:	U110	
	. Waste name:	1-PROPANIMINE, N-PROPYL-(I) (OR) DIPROPYLAMINE (I)	
	. Waste code:	U112	
	. Waste name:	ACETIC ACID, ETHYL ESTER (I) (OR) ETHYL ACETATE (I)	

MAP FINDINGS  
FOCUS MAP 11

Map ID	Site	Database(s)	EPA ID Number
--------	------	-------------	---------------

**SHERWIN WILLIAMS CO (Continued)**

**1000371387**

. Waste code:	U113
. Waste name:	2-PROPENOIC ACID, ETHYL ESTER (I) (OR) ETHYL ACRYLATE (I)
. Waste code:	U115
. Waste name:	ETHYLENE OXIDE (I,T) (OR) OXIRANE (I,T)
. Waste code:	U117
. Waste name:	ETHANE, 1,1'-OXYBIS-(I) (OR) ETHYL ETHER (I)
. Waste code:	U118
. Waste name:	2-PROPENOIC ACID, 2-METHYL-, ETHYL ESTER (OR) ETHYL METHACRYLATE
. Waste code:	U119
. Waste name:	ETHYL METHANESULFONATE (OR) METHANESULFONIC ACID, ETHYL ESTER
. Waste code:	U122
. Waste name:	FORMALDEHYDE
. Waste code:	U123
. Waste name:	FORMIC ACID (C,T)
. Waste code:	U124
. Waste name:	FURAN (I) (OR) FURFURAN (I)
. Waste code:	U125
. Waste name:	2-FURANCARBOXALDEHYDE (I) (OR) FURFURAL (I)
. Waste code:	U126
. Waste name:	GLYCIDYLALDEHYDE (OR) OXIRANECARBOXYALDEHYDE
. Waste code:	U127
. Waste name:	BENZENE, HEXACHLORO- (OR) HEXACHLOROBENZENE
. Waste code:	U128
. Waste name:	1,3-BUTADIENE, 1,1,2,3,4,4-HEXACHLORO- (OR) HEXACHLOROBUTADIENE
. Waste code:	U130
. Waste name:	1,3-CYCLOPENTADIENE, 1,2,3,4,5,5-HEXACHLORO- (OR) HEXACHLOROCYCLOPENTADIENE
. Waste code:	U131
. Waste name:	ETHANE, HEXACHLORO- (OR) HEXACHLOROETHANE
. Waste code:	U133
. Waste name:	HYDRAZINE (R,T)
. Waste code:	U134
. Waste name:	HYDROFLUORIC ACID (C,T) (OR) HYDROGEN FLUORIDE (C,T)
. Waste code:	U135
. Waste name:	HYDROGEN SULFIDE (OR) HYDROGEN SULFIDE H2S
. Waste code:	U140
. Waste name:	1-PROPANOL, 2-METHYL- (I,T) (OR) ISOBUTYL ALCOHOL (I,T)
. Waste code:	U145
. Waste name:	LEAD PHOSPHATE (OR) PHOSPHORIC ACID, LEAD(2+) SALT (2:3)

MAP FINDINGS  
FOCUS MAP 11

Map ID	Site	Database(s)	EPA ID Number
	<b>SHERWIN WILLIAMS CO (Continued)</b>		<b>1000371387</b>
	. Waste code: U147		
	. Waste name: 2,5-FURANDIONE (OR) MALEIC ANHYDRIDE		
	. Waste code: U149		
	. Waste name: MALONONITRILE (OR) PROPANEDINITRILE		
	. Waste code: U150		
	. Waste name: L-PHENYLALANINE, 4-[BIS(2-CHLOROETHYL)AMINO]- (OR) MELPHALAN		
	. Waste code: U151		
	. Waste name: MERCURY		
	. Waste code: U152		
	. Waste name: 2-PROPENENITRILE, 2-METHYL- (I,T) (OR) METHACRYLONITRILE (I,T)		
	. Waste code: U154		
	. Waste name: METHANOL (I) (OR) METHYL ALCOHOL (I)		
	. Waste code: U155		
	. Waste name: 1,2-ETHANEDIAMINE, N,N-DIMETHYL-N'-2-PYRIDINYL-N'-(2-THIENYLMETHYL)- (OR) METHAPYRILENE		
	. Waste code: U159		
	. Waste name: 2-BUTANONE (I,T) (OR) METHYL ETHYL KETONE (MEK) (I,T)		
	. Waste code: U160		
	. Waste name: 2-BUTANONE, PEROXIDE (R,T) (OR) METHYL ETHYL KETONE PEROXIDE (R,T)		
	. Waste code: U161		
	. Waste name: 4-METHYL-2-PENTANONE (I) (OR) METHYL ISOBUTYL KETONE (I) (OR) PENTANOL, 4-METHYL-		
	. Waste code: U162		
	. Waste name: 2-PROPENOIC ACID, 2-METHYL-, METHYL ESTER (I,T) (OR) METHYL METHACRYLATE (I,T)		
	. Waste code: U165		
	. Waste name: NAPHTHALENE		
	. Waste code: U167		
	. Waste name: 1-NAPHTHALENAMINE (OR) ALPHA-NAPHTHYLAMINE		
	. Waste code: U168		
	. Waste name: 2-NAPHTHALENAMINE (OR) BETA-NAPHTHYLAMINE		
	. Waste code: U169		
	. Waste name: BENZENE, NITRO- (OR) NITROBENZENE (I,T)		
	. Waste code: U170		
	. Waste name: P-NITROPHENOL (I,T) (OR) PHENOL, 4-NITRO-		
	. Waste code: U171		
	. Waste name: 2-NITROPROPANE (I,T) (OR) PROPANE, 2-NITRO- (I,T)		
	. Waste code: U183		
	. Waste name: BENZENE, PENTACHLORO- (OR) PENTACHLOROBENZENE		

MAP FINDINGS  
FOCUS MAP 11

Map ID Site Database(s) EPA ID Number

**SHERWIN WILLIAMS CO (Continued)**

**1000371387**

. Waste code:	U184
. Waste name:	ETHANE, PENTACHLORO- (OR) PENTACHLOROETHANE
. Waste code:	U185
. Waste name:	BENZENE, PENTACHLORONITRO- (OR) PENTACHLORONITROBENZENE (PCNB)
. Waste code:	U186
. Waste name:	1,3-PENTADIENE (I) (OR) 1-METHYLBUTADIENE (I)
. Waste code:	U187
. Waste name:	ACETAMIDE, N-(4-ETHOXYPHENYL)- (OR) PHENACETIN
. Waste code:	U188
. Waste name:	PHENOL
. Waste code:	U190
. Waste name:	1,3-ISOBENZOFURANDIONE (OR) PHTHALIC ANHYDRIDE
. Waste code:	U194
. Waste name:	1-PROPANAMINE (I,T) (OR) N-PROPYLAMINE (I,T)
. Waste code:	U196
. Waste name:	PYRIDINE
. Waste code:	U201
. Waste name:	1,3-BENZENEDIOL (OR) RESORCINOL
. Waste code:	U202
. Waste name:	1,2-BENZISOTHIAZOL-3(2H)-ONE, 1,1-DIOXIDE, & SALTS (OR) SACCHARIN, & SALTS
. Waste code:	U207
. Waste name:	1,2,4,5-TETRACHLOROBENZENE (OR) BENZENE, 1,2,4,5-TETRACHLORO-
. Waste code:	U208
. Waste name:	1,1,1,2-TETRACHLOROETHANE (OR) ETHANE, 1,1,1,2-TETRACHLORO-
. Waste code:	U209
. Waste name:	1,1,2,2-TETRACHLOROETHANE (OR) ETHANE, 1,1,2,2-TETRACHLORO-
. Waste code:	U210
. Waste name:	ETHENE, TETRACHLORO- (OR) TETRACHLOROETHYLENE
. Waste code:	U211
. Waste name:	CARBON TETRACHLORIDE (OR) METHANE, TETRACHLORO-
. Waste code:	U212
. Waste name:	Not Defined
. Waste code:	U213
. Waste name:	FURAN, TETRAHYDRO-(I) (OR) TETRAHYDROFURAN (I)
. Waste code:	U218
. Waste name:	ETHANETHIOAMIDE (OR) THIOACETAMIDE
. Waste code:	U220
. Waste name:	BENZENE, METHYL- (OR) TOLUENE

MAP FINDINGS  
FOCUS MAP 11

Map ID	Site	Database(s)	EPA ID Number
--------	------	-------------	---------------

**SHERWIN WILLIAMS CO (Continued)**

**1000371387**

. Waste code:	U221
. Waste name:	BENZENEDIAMINE, AR-METHYL- (OR) TOLUENEDIAMINE
. Waste code:	U223
. Waste name:	BENZENE, 1,3-DIISOCYANATOMETHYL- (R,T) (OR) TOLUENE DIISOCYANATE (R,T)
. Waste code:	U225
. Waste name:	BROMOFORM (OR) METHANE, TRIBROMO-
. Waste code:	U226
. Waste name:	ETHANE, 1,1,1-TRICHLORO- (OR) METHYL CHLOROFORM
. Waste code:	U227
. Waste name:	1,1,2-TRICHLOROETHANE (OR) ETHANE, 1,1,2-TRICHLORO-
. Waste code:	U228
. Waste name:	ETHENE, TRICHLORO- (OR) TRICHLOROETHYLENE
. Waste code:	U229
. Waste name:	Not Defined
. Waste code:	U230
. Waste name:	Not Defined
. Waste code:	U231
. Waste name:	Not Defined
. Waste code:	U232
. Waste name:	Not Defined
. Waste code:	U234
. Waste name:	1,3,5-TRINITROBENZENE (R,T) (OR) BENZENE, 1,3,5-TRINITRO-
. Waste code:	U238
. Waste name:	CARBAMIC ACID, ETHYL ESTER (OR) ETHYL CARBAMATE (URETHANE)
. Waste code:	U239
. Waste name:	BENZENE, DIMETHYL- (I,T) (OR) XYLENE (I)

**Corrective Action Summary:**

Event date:	03/02/1992
Event:	Stabilization Measures Evaluation, This facility is amenable to stabilization activity based on the status of corrective action work at the facility, technical factors, the degree of risk, timing considerations and administrative considerations.
Event date:	03/02/1992
Event:	CA Prioritization, Facility or area was assigned a low corrective action priority.
Event date:	03/16/1992
Event:	RFA Completed
Event date:	05/01/2009
Event:	RFA Determination Of Need For An RFI, RFI is Not Necessary;



MAP FINDINGS  
FOCUS MAP 11

Map ID	Site	Database(s)	EPA ID Number
--------	------	-------------	---------------

**SHERWIN WILLIAMS CO (Continued)**

**1000371387**

Facility Has Received Notices of Violations:

Regulation violated: Not reported  
 Area of violation: Generators - General  
 Date violation determined: 08/05/1987  
 Date achieved compliance: 02/05/1988  
 Violation lead agency: State  
 Enforcement action: WRITTEN INFORMAL  
 Enforcement action date: 11/06/1987  
 Enf. disposition status: Not reported  
 Enf. disp. status date: Not reported  
 Enforcement lead agency: State  
 Proposed penalty amount: Not reported  
 Final penalty amount: Not reported  
 Paid penalty amount: Not reported

Regulation violated: Not reported  
 Area of violation: TSD - Financial Requirements  
 Date violation determined: 03/27/1986  
 Date achieved compliance: 07/18/1986  
 Violation lead agency: State  
 Enforcement action: VIOLATION NOTICE (VN)  
 Enforcement action date: 05/16/1986  
 Enf. disposition status: Not reported  
 Enf. disp. status date: Not reported  
 Enforcement lead agency: State  
 Proposed penalty amount: Not reported  
 Final penalty amount: Not reported  
 Paid penalty amount: Not reported

Evaluation Action Summary:

Evaluation date: 03/12/1999  
 Evaluation: COMPLIANCE EVALUATION INSPECTION ON-SITE  
 Area of violation: Not reported  
 Date achieved compliance: Not reported  
 Evaluation lead agency: State

Evaluation date: 01/08/1988  
 Evaluation: COMPLIANCE SCHEDULE EVALUATION  
 Area of violation: Not reported  
 Date achieved compliance: Not reported  
 Evaluation lead agency: State

Evaluation date: 08/05/1987  
 Evaluation: COMPLIANCE EVALUATION INSPECTION ON-SITE  
 Area of violation: Generators - General  
 Date achieved compliance: 02/05/1988  
 Evaluation lead agency: State

Evaluation date: 03/27/1986  
 Evaluation: FINANCIAL RECORD REVIEW  
 Area of violation: TSD - Financial Requirements  
 Date achieved compliance: 07/18/1986  
 Evaluation lead agency: State

Evaluation date: 01/09/1985  
 Evaluation: COMPLIANCE EVALUATION INSPECTION ON-SITE

MAP FINDINGS  
FOCUS MAP 11

Map ID	Site	Database(s)	EPA ID Number
	<b>SHERWIN WILLIAMS CO (Continued)</b>		<b>1000371387</b>
	Area of violation: Not reported		
	Date achieved compliance: Not reported		
	Evaluation lead agency: State		
<b>263</b>	<b>SHERWIN WILLIAMS INCORPORATED 10909 SOUTH COTTAGE GROVE AVE CHICAGO, IL 60628</b>	<b>CERCLIS-NFRAP</b>	<b>1015733595 ILD000672451</b>
	CERCLIS-NFRAP:		
	Site ID: 0507297		
	Federal Facility: Not a Federal Facility		
	NPL Status: Not on the NPL		
	Non NPL Status: Deferred to RCRA		
	Program Priority:		
	Description: RCRA Deferral Audit		
	Description: RCRA Deferral - Lead Confirmed		
	CERCLIS-NFRAP Assessment History:		
	Action: ARCHIVE SITE		
	Date Started: / /		
	Date Completed: 12/11/95		
	Priority Level: Not reported		
	Action: PRELIMINARY ASSESSMENT		
	Date Started: / /		
	Date Completed: 07/15/93		
	Priority Level: Deferred to RCRA (Subtitle C)		
	Action: DISCOVERY		
	Date Started: / /		
	Date Completed: 01/28/92		
	Priority Level: Not reported		
<b>263</b>	<b>SALEM BAPTIST CHURCH 10909 COTTAGE GROVE AVE CHICAGO, IL 60628</b>	<b>FINDS LUST AIRS</b>	<b>1007214638 N/A</b>
	FINDS:		
	Registry ID: 110017383491		
	Environmental Interest/Information System		
	AFS (Aerometric Information Retrieval System (AIRS) Facility Subsystem) replaces the former Compliance Data System (CDS), the National Emission Data System (NEDS), and the Storage and Retrieval of Aerometric Data (SAROAD). AIRS is the national repository for information concerning airborne pollution in the United States. AFS is used to track emissions and compliance data from industrial plants. AFS data are utilized by states to prepare State Implementation Plans to comply with regulatory programs and by EPA as an input for the estimation of total national emissions. AFS is undergoing a major redesign to support facility operating permits required under Title V of the Clean Air Act.		

MAP FINDINGS  
FOCUS MAP 11

Map ID      Site      Database(s)      EPA ID Number

---

**SALEM BAPTIST CHURCH (Continued)**

**1007214638**

ACES (Illinois - Agency Compliance And Enforcement System) is the Illinois EPA Project to facilitate the permitting operations

AIR EMISSIONS CLASSIFICATION UNKNOWN

RCRAInfo is a national information system that supports the Resource Conservation and Recovery Act (RCRA) program through the tracking of events and activities related to facilities that generate, transport, and treat, store, or dispose of hazardous waste. RCRAInfo allows RCRA program staff to track the notification, permit, compliance, and corrective action activities required under RCRA.

HAZARDOUS WASTE BIENNIAL REPORTER

AIR MINOR

LUST:

Incident Num:                    950803  
IL EPA Id:                        0316005911  
Product:                         Fuel Oil  
IEMA Date:                      04/19/1995  
Project Manager:                Wallace  
Project Manager Phone:        (217) 524-1283  
Email:                            Donna.Wallace@illinois.gov  
PRP Name:                        Sherwin Williams Co.  
PRP Contact:                     Paul Barding  
PRP Address:                    11542 South Champlain Ave.  
PRP City,St,Zip:                Chicago, IL 60628  
PRP Phone:                        Not reported  
Site Classification:              Not reported  
Section 57.5(g) Letter:        732  
Date Section 57.5(g) Letter:   Not reported  
Non LUST Determination Letter: Not reported  
20 Report Received:            05/15/1995  
45 Report Received:            06/09/1995  
**NFA/NFR Letter:                08/04/1995**  
NFR Date Recorded:            Not reported

IL AIRS:

Facility ID:                      4021  
ID Number:                       031600FNF  
Year:                              Not reported  
Contact Name:                    Veronica Abney  
Contact Title:                    Not reported  
Contact Tele:                    773-371-2317  
Contact Extention:              Not reported  
Contact EMail:                   Not reported  
Contact Fax:                      773-821-8622  
Cease Operation Date:         Not reported  
SIC Code:                        8661  
Address Type Code:              LOC

MAP FINDINGS  
FOCUS MAP 11

Map ID	Site	Database(s)	EPA ID Number
--------	------	-------------	---------------

268	<b>SOUTHSIDE COLLEGE PREPATORY ACADEMY 250 EAST 111TH ST. CHICAGO, IL 60628</b>	<b>LUST UST</b>	<b>U003668849 N/A</b>
-----	---	---------------------	---------------------------

LUST:

Incident Num:	992547
IL EPA Id:	0316505015
Product:	Other Petroleum
IEMA Date:	11/13/1999
Project Manager:	Ransdell
Project Manager Phone:	(217) 557-6938
Email:	James.Ransdell@illinois.gov
PRP Name:	Chicago Public Schools
PRP Contact:	Lynn Crivello
PRP Address:	125 South Clark, 17th Fl.
PRP City,St,Zip:	Chicago, IL 60603
PRP Phone:	7735533113
Site Classification:	Not reported
Section 57.5(g) Letter:	732
Date Section 57.5(g) Letter:	Not reported
Non LUST Determination Letter:	Not reported
20 Report Received:	Not reported
45 Report Received:	04/27/2000
<b>NFA/NFR Letter:</b>	<b>06/29/2000</b>
NFR Date Recorded:	10/16/2000

UST:

Facility ID:	2039156
Facility Status:	CLOSED
<b>Facility Type:</b>	<b>NONE</b>
Owner Id:	U0026761
Owner Name:	Chicago Board of Education (CPS)
Owner Address:	125 S. Clark St. Suite 700
Owner City,St,Zip:	Chicago, IL 60603

Tank Number:	1
<b>Tank Status:</b>	<b>Removed</b>
Tank Capacity:	10000
Tank Substance:	Heating Oil
Last Used Date:	Not reported
OSFM First Notify Date:	9/17/1999
Red Tag Issue Date:	Not reported
Install Date:	Not reported
<b>Green Tag Decal:</b>	<b>Not reported</b>
<b>Green Tag Issue Date:</b>	<b>Not reported</b>
<b>Green Tag Expire Date:</b>	<b>Not reported</b>
Fee Due:	\$0.00
Motor Fuel Permit Inspection Date:	Not reported
Motor Fuel Permit Expiration Date:	Not reported
MOTOR FUEL TYPE:	Not reported
Pending Nov:	N
IEMA:	Not reported
Equipment Type:	Not reported
Equipment:	Not reported
Last Passing Date:	Not reported
Test Expire Date:	Not reported

Tank Number:	2
--------------	---

MAP FINDINGS  
FOCUS MAP 11

Map ID Site Database(s) EPA ID Number

**SOUTHSIDE COLLEGE PREPATORY ACADEMY (Continued)**

**U003668849**

<b>Tank Status:</b>	<b>Removed</b>
Tank Capacity:	10000
Tank Substance:	Heating Oil
Last Used Date:	Not reported
OSFM First Notify Date:	9/17/1999
Red Tag Issue Date:	Not reported
Install Date:	Not reported
<b>Green Tag Decal:</b>	<b>Not reported</b>
<b>Green Tag Issue Date:</b>	<b>Not reported</b>
<b>Green Tag Expire Date:</b>	<b>Not reported</b>
Fee Due:	\$0.00
Motor Fuel Permit Inspection Date:	Not reported
Motor Fuel Permit Expiration Date:	Not reported
MOTOR FUEL TYPE:	Not reported
Pending Nov:	N
IEMA:	Not reported
Equipment Type:	Not reported
Equipment:	Not reported
Last Passing Date:	Not reported
Test Expire Date:	Not reported
Tank Number:	3
<b>Tank Status:</b>	<b>Exempt from registration</b>
Tank Capacity:	550
Tank Substance:	Mineral Spirits
Last Used Date:	12/31/1973
OSFM First Notify Date:	Not reported
Red Tag Issue Date:	Not reported
Install Date:	Not reported
<b>Green Tag Decal:</b>	<b>Not reported</b>
<b>Green Tag Issue Date:</b>	<b>Not reported</b>
<b>Green Tag Expire Date:</b>	<b>Not reported</b>
Fee Due:	Not reported
Motor Fuel Permit Inspection Date:	Not reported
Motor Fuel Permit Expiration Date:	Not reported
MOTOR FUEL TYPE:	Not reported
Pending Nov:	N
IEMA:	Not reported
Equipment Type:	Not reported
Equipment:	Not reported
Last Passing Date:	Not reported
Test Expire Date:	Not reported

269

**ROSEMOOR TAILORS AND CLNRS**  
**447 E 111TH ST**  
**CHICAGO, IL**

**EDR Hist Cleaner 1009185445**  
**N/A**

EDR Historical Cleaners:

Name:	ROSEMOOR TAILORS AND CLNRS
Year:	1981
Type:	CLEANERS

MAP FINDINGS  
FOCUS MAP 11

Map ID	Site	Database(s)	EPA ID Number
269	<b>FEHSEL WM</b> <b>447 E 111TH PL</b> <b>CHICAGO, IL</b>  EDR Historical Auto Stations: Name: FEHSEL WM Year: 1928 Type: AUTOMOBILE REPAIRING	EDR Hist Auto	1009102630 N/A
270	<b>HOTEL FLORENCE - PULLMAN FACTORY</b> <b>11111 S. FORESTVILLE AVENUE</b> <b>CHICAGO, IL 60628</b>  UST: Facility ID: 2045900 Facility Status: EXEMPT <b>Facility Type: INDUSTRIAL / MANUFACTURING</b> Owner Id: U0025648 Owner Name: Capital Development Board Owner Address: 401 S. Spring William Stratton Building Owner City,St,Zip: Springfield, IL 62706  Tank Number: 1 <b>Tank Status: Exempt from registration</b> Tank Capacity: 2100 Tank Substance: Heating Oil Last Used Date: 12/31/1973 OSFM First Notify Date: Not reported Red Tag Issue Date: Not reported Install Date: Not reported <b>Green Tag Decal: Not reported</b> <b>Green Tag Issue Date: Not reported</b> <b>Green Tag Expire Date: Not reported</b> Fee Due: Not reported Motor Fuel Permit Inspection Date: Not reported Motor Fuel Permit Expiration Date: Not reported MOTOR FUEL TYPE: Not reported Pending Nov: N IEMA: Not reported Equipment Type: Not reported Equipment: Not reported Last Passing Date: Not reported Test Expire Date: Not reported	UST	U004228811 N/A
270	<b>11201 S COTTAGE GROVE AVE</b> <b>CHICAGO, IL 60628</b>  EDR Historical Auto Stations: Name: ONE STOP AUTO CENTER Year: 1999 Address: 11201 S COTTAGE GROVE AVE  Name: ONE STOP AUTO CENTER Year: 2000 Address: 11201 S COTTAGE GROVE AVE  Name: ONE STOP AUTO CTR	EDR Hist Auto	1015161037 N/A

MAP FINDINGS  
FOCUS MAP 11

Map ID	Site	Database(s)	EPA ID Number
--------	------	-------------	---------------

(Continued)

1015161037

Year: 2001  
Address: 11201 S COTTAGE GROVE AVE

Name: ONE STOP AUTO CTR  
Year: 2003  
Address: 11201 S COTTAGE GROVE AVE

Name: ONE STOP AUTO CTR  
Year: 2004  
Address: 11201 S COTTAGE GROVE AVE

Name: ONE STOP AUTO CENTER  
Year: 2005  
Address: 11201 S COTTAGE GROVE AVE

Name: ONE STOP AUTO CENTER  
Year: 2006  
Address: 11201 S COTTAGE GROVE AVE

Name: ONE STOP AUTO CENTER  
Year: 2007  
Address: 11201 S COTTAGE GROVE AVE

Name: ONE STOP AUTO CENTER  
Year: 2008  
Address: 11201 S COTTAGE GROVE AVE

Name: ONE STOP AUTO CENTER  
Year: 2009  
Address: 11201 S COTTAGE GROVE AVE

Name: ONE STOP AUTO CTR  
Year: 2010  
Address: 11201 S COTTAGE GROVE AVE

Name: ONE STOP AUTO CENTER  
Year: 2011  
Address: 11201 S COTTAGE GROVE AVE

Name: ONE STOP AUTO CENTER  
Year: 2012  
Address: 11201 S COTTAGE GROVE AVE

270 **PULLMAN MOTOR STABLES**  
**11201 SOUTH COTTAGE GROVE AVE.**  
**CHICAGO, IL 60628**

**LUST S104527721**  
**N/A**

LUST:  
Incident Num: 891292  
IL EPA Id: 0316505006  
Product: Gasoline, Unleaded Gas  
IEMA Date: 07/19/1989  
Project Manager: NOT ASSIGNED  
Project Manager Phone: Not reported  
Email: Not reported  
PRP Name: Pullman Motor Stables  
PRP Contact: Louis Cloufing  
PRP Address: 11201 South Cottage Grove Ave.

MAP FINDINGS  
FOCUS MAP 11

Map ID	Site	Database(s)	EPA ID Number
	<b>PULLMAN MOTOR STABLES (Continued)</b>		<b>S104527721</b>
	PRP City,St,Zip: Chicago, IL 60628		
	PRP Phone: Not reported		
	Site Classification: Not reported		
	Section 57.5(g) Letter: 731		
	Date Section 57.5(g) Letter: Not reported		
	Non LUST Determination Letter: Not reported		
	20 Report Received: Not reported		
	45 Report Received: Not reported		
	<b>NFA/NFR Letter: 04/29/1991</b>		
	NFR Date Recorded: Not reported		
<b>270</b>	<b>509 E 112TH ST CHICAGO, IL 60628</b>	<b>EDR Hist Auto</b>	<b>1015529756 N/A</b>
	EDR Historical Auto Stations:		
	Name: ONE STOP AUTO CENTER		
	Year: 2007		
	Address: 509 E 112TH ST		
	Name: ONE STOP AUTO CENTER		
	Year: 2008		
	Address: 509 E 112TH ST		
<b>270</b>	<b>11221 S COTTAGE GROVE AVE CHICAGO, IL 60628</b>	<b>EDR Hist Auto</b>	<b>1015161641 N/A</b>
	EDR Historical Auto Stations:		
	Name: COACHWORKS BODY SHOP		
	Year: 2001		
	Address: 11221 S COTTAGE GROVE AVE		
	Name: COACHWORKS BODY SHOP		
	Year: 2002		
	Address: 11221 S COTTAGE GROVE AVE		
<b>270</b>	<b>11235 S COTTAGE GROVE AVE CHICAGO, IL 60628</b>	<b>EDR Hist Auto</b>	<b>1015161884 N/A</b>
	EDR Historical Auto Stations:		
	Name: AUTO DRIVEWAY CO		
	Year: 2010		
	Address: 11235 S COTTAGE GROVE AVE		



MAP FINDINGS  
FOCUS MAP 11

Map ID	Site	Database(s)	EPA ID Number
--------	------	-------------	---------------

270	<b>LUDLOW CORP SPECIALTY PAPER DIV 11235 S COTTAGE GROVE AVE CHICAGO, IL 60628</b>	<b>RCRA-SQG FINDS UST</b>	<b>1001960500 ILR000074146</b>
-----	--	-----------------------------------	------------------------------------

RCRA-SQG:

Date form received by agency: 01/13/2000  
 Facility name: JII MACHINE DIV OF TERNBERG  
 Facility address: 11235 S COTTAGE GROVE AVE  
 CHICAGO, IL 60628  
 EPA ID: ILR000074146  
 Contact: RONALD DE YOUNG  
 Contact address: 11235 S COTTAGE GROVE AVE  
 CHICAGO, IL 60628  
 Contact country: US  
 Contact telephone: (773) 785-4070  
 Contact email: Not reported  
 EPA Region: 05  
 Land type: Private  
 Classification: Small Small Quantity Generator  
 Description: Handler: generates more than 100 and less than 1000 kg of hazardous waste during any calendar month and accumulates less than 6000 kg of hazardous waste at any time; or generates 100 kg or less of hazardous waste during any calendar month, and accumulates more than 1000 kg of hazardous waste at any time

Owner/Operator Summary:

Owner/operator name: JII MACHINE  
 Owner/operator address: 11235 S COTTAGE GROVE AVE  
 CHICAGO, IL 60628  
 Owner/operator country: Not reported  
 Owner/operator telephone: (773) 785-4070  
 Legal status: Private  
 Owner/Operator Type: Owner  
 Owner/Op start date: Not reported  
 Owner/Op end date: Not reported

Handler Activities Summary:

U.S. importer of hazardous waste: No  
 Mixed waste (haz. and radioactive): No  
 Recycler of hazardous waste: No  
 Transporter of hazardous waste: No  
 Treater, storer or disposer of HW: No  
 Underground injection activity: No  
 On-site burner exemption: No  
 Furnace exemption: No  
 Used oil fuel burner: No  
 Used oil processor: No  
 User oil refiner: No  
 Used oil fuel marketer to burner: No  
 Used oil Specification marketer: No  
 Used oil transfer facility: No  
 Used oil transporter: No

. Waste code: D001  
 . Waste name: IGNITABLE WASTE

Facility Has Received Notices of Violations:

Regulation violated: PC - 722.141(a)

MAP FINDINGS  
FOCUS MAP 11

Map ID Site Database(s) EPA ID Number

---

**LUDLOW CORP SPECIALTY PAPER DIV (Continued)**

**1001960500**

Area of violation: Generators - Records/Reporting  
Date violation determined: 05/13/2005  
Date achieved compliance: 07/27/2005  
Violation lead agency: State  
Enforcement action: VIOLATION NOTICE (VN)  
Enforcement action date: 06/08/2005  
Enf. disposition status: Not reported  
Enf. disp. status date: Not reported  
Enforcement lead agency: State  
Proposed penalty amount: Not reported  
Final penalty amount: Not reported  
Paid penalty amount: Not reported

Evaluation Action Summary:

Evaluation date: 07/21/2005  
Evaluation: NON-FINANCIAL RECORD REVIEW  
Area of violation: Not reported  
Date achieved compliance: Not reported  
Evaluation lead agency: State

Evaluation date: 05/13/2005  
Evaluation: NON-FINANCIAL RECORD REVIEW  
Area of violation: Generators - Records/Reporting  
Date achieved compliance: 07/27/2005  
Evaluation lead agency: State

FINDS:

Registry ID: 110009369664

Environmental Interest/Information System

RCRAInfo is a national information system that supports the Resource Conservation and Recovery Act (RCRA) program through the tracking of events and activities related to facilities that generate, transport, and treat, store, or dispose of hazardous waste. RCRAInfo allows RCRA program staff to track the notification, permit, compliance, and corrective action activities required under RCRA.

Registry ID: 110003054989

Environmental Interest/Information System

RCRAInfo is a national information system that supports the Resource Conservation and Recovery Act (RCRA) program through the tracking of events and activities related to facilities that generate, transport, and treat, store, or dispose of hazardous waste. RCRAInfo allows RCRA program staff to track the notification, permit, compliance, and corrective action activities required under RCRA.

UST:

Facility ID: 2039647  
Facility Status: CLOSED  
**Facility Type: INDUSTRIAL / MANUFACTURING**  
Owner Id: U0007868  
Owner Name: Jernberg Industries, Inc.  
Owner Address: 328 W. 40th Place  
Owner City,St,Zip: Chicago, IL 60609

MAP FINDINGS  
FOCUS MAP 11

Map ID Site Database(s) EPA ID Number

LUDLOW CORP SPECIALTY PAPER DIV (Continued)

1001960500

Tank Number: 1  
**Tank Status:** Exempt from registration  
 Tank Capacity: 10000  
 Tank Substance: Solvent  
 Last Used Date: 1/1/1980  
 OSFM First Notify Date: 4/3/2000  
 Red Tag Issue Date: Not reported  
 Install Date: Not reported  
**Green Tag Decal:** Not reported  
**Green Tag Issue Date:** Not reported  
**Green Tag Expire Date:** Not reported  
 Fee Due: \$0.00  
 Motor Fuel Permit Inspection Date: Not reported  
 Motor Fuel Permit Expiration Date: Not reported  
 MOTOR FUEL TYPE: Not reported  
 Pending Nov: N  
 IEMA: Not reported  
 Equipment Type: Not reported  
 Equipment: Not reported  
 Last Passing Date: Not reported  
 Test Expire Date: Not reported

Tank Number: 2  
**Tank Status:** Exempt from registration  
 Tank Capacity: 10000  
 Tank Substance: Solvent  
 Last Used Date: 1/1/1980  
 OSFM First Notify Date: 4/3/2000  
 Red Tag Issue Date: Not reported  
 Install Date: Not reported  
**Green Tag Decal:** Not reported  
**Green Tag Issue Date:** Not reported  
**Green Tag Expire Date:** Not reported  
 Fee Due: \$0.00  
 Motor Fuel Permit Inspection Date: Not reported  
 Motor Fuel Permit Expiration Date: Not reported  
 MOTOR FUEL TYPE: Not reported  
 Pending Nov: N  
 IEMA: Not reported  
 Equipment Type: Not reported  
 Equipment: Not reported  
 Last Passing Date: Not reported  
 Test Expire Date: Not reported

Tank Number: 3  
**Tank Status:** Exempt from registration  
 Tank Capacity: 10000  
 Tank Substance: Unknown  
 Last Used Date: 1/1/1980  
 OSFM First Notify Date: 4/3/2000  
 Red Tag Issue Date: Not reported  
 Install Date: Not reported  
**Green Tag Decal:** Not reported  
**Green Tag Issue Date:** Not reported  
**Green Tag Expire Date:** Not reported

MAP FINDINGS  
FOCUS MAP 11

Map ID      Site      Database(s)      EPA ID Number

---

**LUDLOW CORP SPECIALTY PAPER DIV (Continued)**

**1001960500**

Fee Due: \$0.00  
 Motor Fuel Permit Inspection Date: Not reported  
 Motor Fuel Permit Expiration Date: Not reported  
 MOTOR FUEL TYPE: Not reported  
 Pending Nov: N  
 IEMA: Not reported  
 Equipment Type: Not reported  
 Equipment: Not reported  
 Last Passing Date: Not reported  
 Test Expire Date: Not reported

Tank Number: 4  
**Tank Status: Abandoned in place**  
 Tank Capacity: 8000  
 Tank Substance: Unknown  
 Last Used Date: 1/1/1980  
 OSFM First Notify Date: 4/3/2000  
 Red Tag Issue Date: Not reported  
 Install Date: Not reported  
**Green Tag Decal: Not reported**  
**Green Tag Issue Date: Not reported**  
**Green Tag Expire Date: Not reported**  
 Fee Due: \$0.00  
 Motor Fuel Permit Inspection Date: Not reported  
 Motor Fuel Permit Expiration Date: Not reported  
 MOTOR FUEL TYPE: Not reported  
 Pending Nov: N  
 IEMA: Not reported  
 Equipment Type: Not reported  
 Equipment: Not reported  
 Last Passing Date: Not reported  
 Test Expire Date: Not reported

Tank Number: 5  
**Tank Status: Abandoned in place**  
 Tank Capacity: 8000  
 Tank Substance: Unknown  
 Last Used Date: 1/1/1980  
 OSFM First Notify Date: 4/3/2000  
 Red Tag Issue Date: Not reported  
 Install Date: Not reported  
**Green Tag Decal: Not reported**  
**Green Tag Issue Date: Not reported**  
**Green Tag Expire Date: Not reported**  
 Fee Due: \$0.00  
 Motor Fuel Permit Inspection Date: Not reported  
 Motor Fuel Permit Expiration Date: Not reported  
 MOTOR FUEL TYPE: Not reported  
 Pending Nov: N  
 IEMA: Not reported  
 Equipment Type: Not reported  
 Equipment: Not reported  
 Last Passing Date: Not reported  
 Test Expire Date: Not reported

MAP FINDINGS  
FOCUS MAP 11

Map ID	Site	Database(s)	EPA ID Number
--------	------	-------------	---------------

270	<b>LUDLOW CORP SPECIALTY PAPER DIV 11235 S COTTAGE GROVE AVE CHICAGO, IL 60628</b>	RCRA NonGen / NLR	1000291193 ILD051937340
-----	--	-------------------	----------------------------

RCRA NonGen / NLR:

Date form received by agency: 11/19/1980  
 Facility name: LUDLOW CORP SPECIALTY PAPER DIV  
 Facility address: 11235 S COTTAGE GROVE AVE  
 CHICAGO, IL 60628  
 EPA ID: ILD051937340  
 Mailing address: 11234 S FORRESTVILLE AVENUE  
 CHICAGO, IL 60628  
 Contact: GEORGE STRICKER  
 Contact address: 11234 S FORRESTVILLE AVENUE  
 CHICAGO, IL 60628  
 Contact country: US  
 Contact telephone: (312) 264-4600  
 Contact email: Not reported  
 EPA Region: 05  
 Classification: Non-Generator  
 Description: Handler: Non-Generators do not presently generate hazardous waste

Owner/Operator Summary:

Owner/operator name: LUDLOW CORPORATION  
 Owner/operator address: 145 ROSEMARY ST  
 NEEDHAM HEIGHTS, MA 02194  
 Owner/operator country: Not reported  
 Owner/operator telephone: (617) 444-4900  
 Legal status: Private  
 Owner/Operator Type: Owner  
 Owner/Op start date: Not reported  
 Owner/Op end date: Not reported  
 Owner/operator name: LUDLOW CORPORATION  
 Owner/operator address: 145 ROSEMARY ST  
 CITY NOT REPORTED, MA 99998  
 Owner/operator country: Not reported  
 Owner/operator telephone: (617) 444-4900  
 Legal status: Private  
 Owner/Operator Type: Operator  
 Owner/Op start date: Not reported  
 Owner/Op end date: Not reported

Handler Activities Summary:

U.S. importer of hazardous waste: No  
 Mixed waste (haz. and radioactive): No  
 Recycler of hazardous waste: No  
 Transporter of hazardous waste: No  
 Treater, storer or disposer of HW: No  
 Underground injection activity: No  
 On-site burner exemption: No  
 Furnace exemption: No  
 Used oil fuel burner: No  
 Used oil processor: No  
 User oil refiner: No  
 Used oil fuel marketer to burner: No  
 Used oil Specification marketer: No  
 Used oil transfer facility: No

MAP FINDINGS  
FOCUS MAP 11

Map ID      Site      Database(s)      EPA ID Number

---

**LUDLOW CORP SPECIALTY PAPER DIV (Continued)**

**1000291193**

Used oil transporter:                      No

. Waste code:                      D001  
. Waste name:                      IGNITABLE WASTE

. Waste code:                      F003  
. Waste name:                      THE FOLLOWING SPENT NONHALOGENATED SOLVENTS: XYLENE, ACETONE, ETHYL ACETATE, ETHYL BENZENE, ETHYL ETHER, METHYL ISOBUTYL KETONE, N-BUTYL ALCOHOL, CYCLOHEXANONE, AND METHANOL; ALL SPENT SOLVENT MIXTURES/BLENDS CONTAINING, BEFORE USE, ONLY THE ABOVE SPENT NONHALOGENATED SOLVENTS; AND ALL SPENT SOLVENT MIXTURES/BLENDS CONTAINING, BEFORE USE, ONE OR MORE OF THE ABOVE NONHALOGENATED SOLVENTS, AND A TOTAL OF TEN PERCENT OR MORE (BY VOLUME) OF ONE OR MORE OF THOSE SOLVENTS LISTED IN F001, F002, F004, AND F005; AND STILL BOTTOMS FROM THE RECOVERY OF THESE SPENT SOLVENTS AND SPENT SOLVENT MIXTURES.

. Waste code:                      F005  
. Waste name:                      THE FOLLOWING SPENT NONHALOGENATED SOLVENTS: TOLUENE, METHYL ETHYL KETONE, CARBON DISULFIDE, ISOBUTANOL, PYRIDINE, BENZENE, 2-ETHOXYETHANOL, AND 2-NITROPROPANE; ALL SPENT SOLVENT MIXTURES/BLENDS CONTAINING, BEFORE USE, A TOTAL OF TEN PERCENT OR MORE (BY VOLUME) OF ONE OR MORE OF THE ABOVE NONHALOGENATED SOLVENTS OR THOSE SOLVENTS LISTED IN F001, F002, OR F004; AND STILL BOTTOMS FROM THE RECOVERY OF THESE SPENT SOLVENTS AND SPENT SOLVENT MIXTURES.

Historical Generators:

Date form received by agency: 07/25/1980  
Site name:                      LUDLOW CORP SPECIALTY PAPER DIV  
Classification:                      Not a generator, verified

. Waste code:                      D001  
. Waste name:                      IGNITABLE WASTE

. Waste code:                      F003  
. Waste name:                      THE FOLLOWING SPENT NONHALOGENATED SOLVENTS: XYLENE, ACETONE, ETHYL ACETATE, ETHYL BENZENE, ETHYL ETHER, METHYL ISOBUTYL KETONE, N-BUTYL ALCOHOL, CYCLOHEXANONE, AND METHANOL; ALL SPENT SOLVENT MIXTURES/BLENDS CONTAINING, BEFORE USE, ONLY THE ABOVE SPENT NONHALOGENATED SOLVENTS; AND ALL SPENT SOLVENT MIXTURES/BLENDS CONTAINING, BEFORE USE, ONE OR MORE OF THE ABOVE NONHALOGENATED SOLVENTS, AND A TOTAL OF TEN PERCENT OR MORE (BY VOLUME) OF ONE OR MORE OF THOSE SOLVENTS LISTED IN F001, F002, F004, AND F005; AND STILL BOTTOMS FROM THE RECOVERY OF THESE SPENT SOLVENTS AND SPENT SOLVENT MIXTURES.

. Waste code:                      F005  
. Waste name:                      THE FOLLOWING SPENT NONHALOGENATED SOLVENTS: TOLUENE, METHYL ETHYL KETONE, CARBON DISULFIDE, ISOBUTANOL, PYRIDINE, BENZENE, 2-ETHOXYETHANOL, AND 2-NITROPROPANE; ALL SPENT SOLVENT MIXTURES/BLENDS CONTAINING, BEFORE USE, A TOTAL OF TEN PERCENT OR MORE (BY VOLUME) OF ONE OR MORE OF THE ABOVE NONHALOGENATED SOLVENTS OR THOSE SOLVENTS LISTED IN F001, F002, OR F004; AND STILL BOTTOMS FROM THE RECOVERY OF THESE SPENT SOLVENTS AND SPENT SOLVENT MIXTURES.

Violation Status:                      No violations found

MAP FINDINGS  
FOCUS MAP 11

Map ID	Site	Database(s)	EPA ID Number
270	<b>KENNEDY LAUNDRY SUPPLY CO</b> <b>11231 FORRESTVILLE AV</b> <b>CHICAGO, IL</b>  EDR Historical Cleaners: Name: KENNEDY LAUNDRY SUPPLY CO Year: 1923 Type: LAUNDRIES	EDR Hist Cleaner	1009214783 N/A
270	<b>KENNEDY LAUNDRY SUPPLY CO</b> <b>11238 FORRESTVILLE AV</b> <b>CHICAGO, IL</b>  EDR Historical Cleaners: Name: KENNEDY LAUNDRY SUPPLY CO Year: 1928 Type: LAUNDRIES STEAM	EDR Hist Cleaner	1009201339 N/A
271	<b>PULLMAN GEORGE W SCHOOL</b> <b>11311 S FORRESTVILLE AVE</b> <b>CHICAGO, IL 60628</b>  RCRA-SQG: Date form received by agency: 09/25/1998 Facility name: PULLMAN GEORGE W SCHOOL Facility address: 11311 S FORRESTVILLE AVE CHICAGO, IL 60628  EPA ID: ILR000056028 Mailing address: BOX 1 FLOSSMOOR, IL 60422  Contact: THOMAS CONNELLY Contact address: 8501 W 191ST ST #10 MOKENA, IL 60448  Contact country: US Contact telephone: (708) 923-0202 Contact email: Not reported EPA Region: 05 Classification: Small Small Quantity Generator Description: Handler: generates more than 100 and less than 1000 kg of hazardous waste during any calendar month and accumulates less than 6000 kg of hazardous waste at any time; or generates 100 kg or less of hazardous waste during any calendar month, and accumulates more than 1000 kg of hazardous waste at any time  Owner/Operator Summary: Owner/operator name: CHICAGO PUBLIC SCHOOLS Owner/operator address: 1819 W PERSHING RD 6WN CHICAGO, IL 60609  Owner/operator country: Not reported Owner/operator telephone: (773) 535-7038 Legal status: District Owner/Operator Type: Owner Owner/Op start date: Not reported Owner/Op end date: Not reported  Handler Activities Summary: U.S. importer of hazardous waste: No	RCRA-SQG	1001228066 ILR000056028

MAP FINDINGS  
FOCUS MAP 11

Map ID	Site	Database(s)	EPA ID Number
--------	------	-------------	---------------

**PULLMAN GEORGE W SCHOOL (Continued)**

**1001228066**

Mixed waste (haz. and radioactive): No  
 Recycler of hazardous waste: No  
 Transporter of hazardous waste: No  
 Treater, storer or disposer of HW: No  
 Underground injection activity: No  
 On-site burner exemption: No  
 Furnace exemption: No  
 Used oil fuel burner: No  
 Used oil processor: No  
 User oil refiner: No  
 Used oil fuel marketer to burner: No  
 Used oil Specification marketer: No  
 Used oil transfer facility: No  
 Used oil transporter: No

. Waste code: D006  
 . Waste name: CADMIUM

. Waste code: D008  
 . Waste name: LEAD

. Waste code: D009  
 . Waste name: MERCURY

Violation Status: No violations found

272

**11314 S FRONT AVE  
CHICAGO, IL 60628**

**EDR Hist Auto 1015164081  
N/A**

EDR Historical Auto Stations:

Name: COACHWORKS AUTO BODY & REPAIR  
 Year: 2010  
 Address: 11314 S FRONT AVE

Name: COACHWORKS AUTO BODY & REPAIR  
 Year: 2011  
 Address: 11314 S FRONT AVE

272

**11336 S FRONT AVE  
CHICAGO, IL 60628**

**EDR Hist Auto 1015164491  
N/A**

EDR Historical Auto Stations:

Name: L & S AUTO REPAIR  
 Year: 2006  
 Address: 11336 S FRONT AVE



MAP FINDINGS  
FOCUS MAP 11

Map ID	Site	Database(s)	EPA ID Number
275	114TH/COTTAGE GROVE AVE  CHICAGO, IL	IL NIPC	S100790122 N/A
275	GEORGE ODAY SHOP INC 526 E 114TH PL CHICAGO, IL 60628	UST	U000791488 N/A
	UST: Facility ID: 2027999 Facility Status: CLOSED <b>Facility Type: INDUSTRIAL / MANUFACTURING</b> Owner Id: U0017847 Owner Name: George Oday Shop Inc Owner Address: 526 E 114Th Pl Owner City,St,Zip: Chicago, IL 60628  Tank Number: 1 <b>Tank Status: Removed</b> Tank Capacity: 1000 Tank Substance: Gasoline Last Used Date: 1/1/1990 OSFM First Notify Date: 9/24/1991 Red Tag Issue Date: Not reported Install Date: 12/6/1965 <b>Green Tag Decal: Not reported</b> <b>Green Tag Issue Date: Not reported</b> <b>Green Tag Expire Date: Not reported</b> Fee Due: Not reported Motor Fuel Permit Inspection Date: Not reported Motor Fuel Permit Expiration Date: Not reported MOTOR FUEL TYPE: Not reported Pending Nov: N IEMA: Not reported Equipment Type: Not reported Equipment: Not reported Last Passing Date: Not reported Test Expire Date: Not reported  Tank Number: 2 <b>Tank Status: Removed</b> Tank Capacity: 1000 Tank Substance: Kerosene Last Used Date: 1/1/1990 OSFM First Notify Date: 9/24/1991 Red Tag Issue Date: Not reported Install Date: 12/6/1965 <b>Green Tag Decal: Not reported</b> <b>Green Tag Issue Date: Not reported</b> <b>Green Tag Expire Date: Not reported</b> Fee Due: Not reported Motor Fuel Permit Inspection Date: Not reported Motor Fuel Permit Expiration Date: Not reported MOTOR FUEL TYPE: Not reported Pending Nov: N IEMA: Not reported		

MAP FINDINGS  
FOCUS MAP 11

Map ID Site Database(s) EPA ID Number

**GEORGE ODAY SHOP INC (Continued)**

**U000791488**

Equipment Type: Not reported  
Equipment: Not reported  
Last Passing Date: Not reported  
Test Expire Date: Not reported

Tank Number: 3  
**Tank Status: Removed**  
Tank Capacity: 1000  
Tank Substance: Used Oil  
Last Used Date: 1/1/1990  
OSFM First Notify Date: 9/24/1991  
Red Tag Issue Date: Not reported  
Install Date: 12/6/1965  
**Green Tag Decal: Not reported**  
**Green Tag Issue Date: Not reported**  
**Green Tag Expire Date: Not reported**  
Fee Due: Not reported  
Motor Fuel Permit Inspection Date: Not reported  
Motor Fuel Permit Expiration Date: Not reported  
MOTOR FUEL TYPE: Not reported  
Pending Nov: N  
IEMA: Not reported  
Equipment Type: Not reported  
Equipment: Not reported  
Last Passing Date: Not reported  
Test Expire Date: Not reported

Tank Number: 4  
**Tank Status: Removed**  
Tank Capacity: 1800  
Tank Substance: Not reported  
Last Used Date: 1/1/1990  
OSFM First Notify Date: 9/24/1991  
Red Tag Issue Date: Not reported  
Install Date: 12/6/1965  
**Green Tag Decal: Not reported**  
**Green Tag Issue Date: Not reported**  
**Green Tag Expire Date: Not reported**  
Fee Due: Not reported  
Motor Fuel Permit Inspection Date: Not reported  
Motor Fuel Permit Expiration Date: Not reported  
MOTOR FUEL TYPE: Not reported  
Pending Nov: N  
IEMA: Not reported  
Equipment Type: Not reported  
Equipment: Not reported  
Last Passing Date: Not reported  
Test Expire Date: Not reported

Tank Number: 5  
**Tank Status: Exempt from registration**  
Tank Capacity: 3000  
Tank Substance: Diesel Fuel  
Last Used Date: 1/1/1960

MAP FINDINGS  
FOCUS MAP 11

Map ID      Site      Database(s)      EPA ID Number

---

**GEORGE ODAY SHOP INC (Continued)**

**U000791488**

OSFM First Notify Date: 3/13/1997  
 Red Tag Issue Date: Not reported  
 Install Date: Not reported  
**Green Tag Decal: Not reported**  
**Green Tag Issue Date: Not reported**  
**Green Tag Expire Date: Not reported**  
 Fee Due: Not reported  
 Motor Fuel Permit Inspection Date: Not reported  
 Motor Fuel Permit Expiration Date: Not reported  
 MOTOR FUEL TYPE: Not reported  
 Pending Nov: N  
 IEMA: Not reported  
 Equipment Type: Not reported  
 Equipment: Not reported  
 Last Passing Date: Not reported  
 Test Expire Date: Not reported

Tank Number: 6  
**Tank Status: Exempt from registration**  
 Tank Capacity: 1000  
 Tank Substance: Gasoline  
 Last Used Date: 1/1/1960  
 OSFM First Notify Date: 3/13/1997  
 Red Tag Issue Date: Not reported  
 Install Date: Not reported  
**Green Tag Decal: Not reported**  
**Green Tag Issue Date: Not reported**  
**Green Tag Expire Date: Not reported**  
 Fee Due: Not reported  
 Motor Fuel Permit Inspection Date: Not reported  
 Motor Fuel Permit Expiration Date: Not reported  
 MOTOR FUEL TYPE: Not reported  
 Pending Nov: N  
 IEMA: Not reported  
 Equipment Type: Not reported  
 Equipment: Not reported  
 Last Passing Date: Not reported  
 Test Expire Date: Not reported

Tank Number: 7  
**Tank Status: Exempt from registration**  
 Tank Capacity: 1000  
 Tank Substance: Gasoline  
 Last Used Date: 1/1/1960  
 OSFM First Notify Date: 3/13/1997  
 Red Tag Issue Date: Not reported  
 Install Date: Not reported  
**Green Tag Decal: Not reported**  
**Green Tag Issue Date: Not reported**  
**Green Tag Expire Date: Not reported**  
 Fee Due: Not reported  
 Motor Fuel Permit Inspection Date: Not reported  
 Motor Fuel Permit Expiration Date: Not reported  
 MOTOR FUEL TYPE: Not reported  
 Pending Nov: N

MAP FINDINGS  
FOCUS MAP 11

Map ID	Site	Database(s)	EPA ID Number
--------	------	-------------	---------------

**GEORGE ODAY SHOP INC (Continued)**

**U000791488**

IEMA:	Not reported
Equipment Type:	Not reported
Equipment:	Not reported
Last Passing Date:	Not reported
Test Expire Date:	Not reported

275

**GEORGE O DAYS SHOP INC  
526 E 114TH PL  
CHICAGO, IL 60628**

**RCRA-SQG 1000161200  
FINDS ILD037602620**

RCRA-SQG:

Date form received by agency: 05/04/1983  
 Facility name: O DAYS GEORGE SHOP INC  
 Facility address: 526 E 114TH PL  
 CHICAGO, IL 60628  
 EPA ID: ILD037602620  
 Mailing address: 526 E 114TH PLACE  
 CHICAGO, IL 60628  
 Contact: SAM CURCI  
 Contact address: 526 E 114TH PLACE  
 CHICAGO, IL 60628  
 Contact country: US  
 Contact telephone: (312) 264-6410  
 Contact email: Not reported  
 EPA Region: 05  
 Classification: Small Small Quantity Generator  
 Description: Handler: generates more than 100 and less than 1000 kg of hazardous waste during any calendar month and accumulates less than 6000 kg of hazardous waste at any time; or generates 100 kg or less of hazardous waste during any calendar month, and accumulates more than 1000 kg of hazardous waste at any time

Owner/Operator Summary:

Owner/operator name: NAME NOT REPORTED  
 Owner/operator address: ADDRESS NOT REPORTED  
 CITY NOT REPORTED, AK 99998  
 Owner/operator country: Not reported  
 Owner/operator telephone: (312) 555-1212  
 Legal status: Private  
 Owner/Operator Type: Operator  
 Owner/Op start date: Not reported  
 Owner/Op end date: Not reported

Owner/operator name: O DAYS GEORGE SHOP INC  
 Owner/operator address: ADDRESS NOT REPORTED  
 CITY NOT REPORTED, AK 99998  
 Owner/operator country: Not reported  
 Owner/operator telephone: (312) 555-1212  
 Legal status: Private  
 Owner/Operator Type: Owner  
 Owner/Op start date: Not reported  
 Owner/Op end date: Not reported

Handler Activities Summary:

U.S. importer of hazardous waste: No  
 Mixed waste (haz. and radioactive): No  
 Recycler of hazardous waste: No

MAP FINDINGS  
FOCUS MAP 11

Map ID	Site	Database(s)	EPA ID Number
--------	------	-------------	---------------

**GEORGE O DAYS SHOP INC (Continued)**

**1000161200**

Transporter of hazardous waste: No  
 Treater, storer or disposer of HW: No  
 Underground injection activity: No  
 On-site burner exemption: No  
 Furnace exemption: No  
 Used oil fuel burner: No  
 Used oil processor: No  
 User oil refiner: No  
 Used oil fuel marketer to burner: No  
 Used oil Specification marketer: No  
 Used oil transfer facility: No  
 Used oil transporter: No

. Waste code: D001  
 . Waste name: IGNITABLE WASTE

. Waste code: F002  
 . Waste name: THE FOLLOWING SPENT HALOGENATED SOLVENTS: TETRACHLOROETHYLENE, METHYLENE CHLORIDE, TRICHLOROETHYLENE, 1,1,1-TRICHLOROETHANE, CHLOROBENZENE, 1,1,2-TRICHLORO-1,2,2-TRIFLUOROETHANE, ORTHO-DICHLOROBENZENE, TRICHLOROFLUOROMETHANE, AND 1,1,2, TRICHLOROETHANE; ALL SPENT SOLVENT MIXTURES/BLENDS CONTAINING, BEFORE USE, A TOTAL OF TEN PERCENT OR MORE (BY VOLUME) OF ONE OR MORE OF THE ABOVE HALOGENATED SOLVENTS OR THOSE SOLVENTS LISTED IN F001, F004, AND F005; AND STILL BOTTOMS FROM THE RECOVERY OF THESE SPENT SOLVENTS AND SPENT SOLVENT MIXTURES.

. Waste code: F004  
 . Waste name: THE FOLLOWING SPENT NONHALOGENATED SOLVENTS: CRESOLS, CRESYLIC ACID, AND NITROBENZENE; AND THE STILL BOTTOMS FROM THE RECOVERY OF THESE SOLVENTS; ALL SPENT SOLVENT MIXTURES/BLENDS CONTAINING, BEFORE USE, A TOTAL OF TEN PERCENT OR MORE (BY VOLUME) OF ONE OR MORE OF THE ABOVE NONHALOGENATED SOLVENTS OR THOSE SOLVENTS LISTED IN F001, F002, AND F005; AND STILL BOTTOMS FROM THE RECOVERY OF THESE SPENT SOLVENTS AND SPENT SOLVENT MIXTURES.

Violation Status: No violations found

**FINDS:**

Registry ID: 110005826419

**Environmental Interest/Information System**

ACES (Illinois - Agency Compliance And Enforcement System) is the Illinois EPA Project to facilitate the permitting operations

RCRAInfo is a national information system that supports the Resource Conservation and Recovery Act (RCRA) program through the tracking of events and activities related to facilities that generate, transport, and treat, store, or dispose of hazardous waste. RCRAInfo allows RCRA program staff to track the notification, permit, compliance, and corrective action activities required under RCRA.

MAP FINDINGS  
FOCUS MAP 11

Map ID	Site	Database(s)	EPA ID Number
275	<b>GEORGE O'DAY'S SHOP</b> <b>526 EAST 114TH PL.</b> <b>CHICAGO, IL 60628</b>	LUST	S104525691 N/A
	LUST: Incident Num: 912416 IL EPA Id: 0316005805 Product: Gasoline, Used Oil, Non-Petroleum Product IEMA Date: 08/27/1991 Project Manager: Lowder Project Manager Phone: (217) 785-5734 Email: Mike.Lowder@illinois.gov PRP Name: George O'Day's Shop PRP Contact: Steve O'Day PRP Address: P.O. Box 248 PRP City,St,Zip: Lansing, IL 60438 PRP Phone: Not reported Site Classification: Not reported Section 57.5(g) Letter: 731 Date Section 57.5(g) Letter: Not reported Non LUST Determination Letter: Not reported 20 Report Received: 03/11/1992 45 Report Received: 03/11/1992 <b>NFA/NFR Letter: 07/22/1994</b> NFR Date Recorded: Not reported		
275	<b>GIOVANNI IPPOLILO</b> <b>11442 SOUT PK AV</b> <b>CHICAGO, IL</b>	EDR Hist Auto	1009097891 N/A
	EDR Historical Auto Stations: Name: GIOVANNI IPPOLILO Year: 1928 Type: GASOLINE AND OIL SERVICE STATIONS		
275	<b>TORINO GARAGE</b> <b>11439 S COTTAGE GROVE</b> <b>CHICAGO, IL 60628</b>	UST	U001143217 N/A
	UST: Facility ID: 2001712 Facility Status: ACTIVE <b>Facility Type: COMMERCIAL / RETAIL</b> Owner Id: U0015099 Owner Name: Torino Baking Co Owner Address: 318 E Kensington Co Owner City,St,Zip: Chicago, IL 60628  Tank Number: 1 <b>Tank Status: Currently in use</b> Tank Capacity: 10000 Tank Substance: Gasoline Last Used Date: Not reported OSFM First Notify Date: 2/20/1986 Red Tag Issue Date: Not reported Install Date: Not reported <b>Green Tag Decal: Not reported</b> <b>Green Tag Issue Date: Not reported</b>		

MAP FINDINGS  
FOCUS MAP 11

Map ID	Site	Database(s)	EPA ID Number
--------	------	-------------	---------------

**TORINO GARAGE (Continued)**

**U001143217**

<b>Green Tag Expire Date:</b>	<b>Not reported</b>
Fee Due:	\$0.00
Motor Fuel Permit Inspection Date:	Not reported
Motor Fuel Permit Expiration Date:	Not reported
MOTOR FUEL TYPE:	Not reported
Pending Nov:	N
IEMA:	Not reported
Equipment Type:	Not reported
Equipment:	Not reported
Last Passing Date:	Not reported
Test Expire Date:	Not reported

275

**442 E 115TH ST  
CHICAGO, IL**

**CHICAGO ENV S116615572  
N/A**

CHICAGO ENV:

Map Location:	442 E 115TH STCHICAGO, IL(41.685477, -87.611749)
Complaints:	Y
Neshaps & Demolition Notices:	Not reported
Enforcement:	Not reported
Inspections:	Not reported
Permits:	Not reported
Tanks:	Not reported
Holds & Lust Nfr:	Not reported
Latitude:	41.685477
Longitude:	-87.611749

275

**CHICAGO FAMILY HEALTH CENTER  
556-580 EAST 115TH STREET  
CHICAGO, IL 60628**

**INST CONTROL S113248890  
SRP N/A**

IL INSTUTIONAL CONTROL:

Illinois EPA Id:	0316505067
NFR Letter:	11/25/2013
Date NFR Recorded:	12/20/2013
Comprehensive / Focused:	Focused
Remediation Applicant Name:	Warren Brodine
RA Company:	Chicago Family Health Center
RA Address:	9119 South Exchange Avenue
RA City,St,Zip:	Chicago, IL 60617
Worker Caution:	No
Acres:	0.656
Land Use:	Industrial/Commercial
Ground Water Use Restriction:	No
Highway Authority Agreement:	No
Ordinance:	No
Industrial - Commercial:	Yes
Slab on Grade:	No
BCT:	No
Building Slab:	No
Asphalt Used:	No
Concrete Used:	No
Clean Soil 3ft:	No
Clean Soil 10ft:	No
Alternate Barrier:	No

MAP FINDINGS  
FOCUS MAP 11

Map ID	Site	Database(s)	EPA ID Number
--------	------	-------------	---------------

**CHICAGO FAMILY HEALTH CENTER (Continued)**

**S113248890**

SRP:

IL EPA Id: 0316505067  
 US EPA Id: Not reported  
 Longitude: -87.608802  
 Latitude: 41.685713  
 Contact Name: Warren Brodine  
 Contact Address: 9119 South Exchange Avenue  
 Contact City,St,Zip: Chicago, IL 60617  
 Contact Phone: (773) 768-5000  
 Date Enrolled: 02/13/2013  
 Point Of Contact: Jessica Madsen  
 Consultant Company: K-Plus Engineering  
 Consultant Address: 15 Spinning Wheel Road  
 Consultant City,St,Zip: Hinsdale, IL 60521  
 Consultant Phone: (312) 207-1600  
 Proj Mgr Assigned: Tammy Smith  
 Sec. 4 Letter Date: Not reported  
 Active: No  
 No Further Remediation Letter Dt: 11/25/2013  
 Remediation Applicant Co: Chicago Family Health Center  
 Effective: True  
 Remediation Applicant Name: Warren Brodine  
 Remediation Applicant Company: Chicago Family Health Center  
 Remediation Applicant Address: 9119 South Exchange Avenue  
 Remediation Applicant City,St,Zip: Chicago, IL 60617  
 Illinois EPA: 0316505067  
 Site Name: Chicago Family Health Center  
 NFR Letter: 2013-11-25  
 NFR Letter Date Recorded: 2013-12-20  
 Comprehensive/Focused: Focused  
 Worker Caution: No  
 Acres: 0.656  
 Land Use: Industrial/Commercial  
 Ground Water Use Restriction: No  
 Highway Authority Agreement: No  
 Ordinance: No  
 Industrial - Commercial: Yes  
 Slab on Grade: No  
 BCT: No  
 Building Slab: No  
 Asphalt Used: No  
 Concrete Used: No  
 Clean Soil 3ft: No  
 Clean Soil 10ft: No  
 Alternate Barrier: No

275

**SWIFT CLEANERS AND SHOE REBUILDERS**  
**400 E 115TH ST**  
**CHICAGO, IL**

**EDR Hist Cleaner 1009185947**  
**N/A**

EDR Historical Cleaners:

Name: SWIFT CLEANERS AND SHOE REBUILDERS  
 Year: 1981  
 Type: CLEANERS



MAP FINDINGS  
FOCUS MAP 11

Map ID	Site	Database(s)	EPA ID Number
275	<b>FRIESON, PHYLLIS 342 EAST 115TH STREET CHICAGO, IL 60628</b>	LUST	S108187373 N/A
	LUST:		
	Incident Num:	20061096	
	IL EPA Id:	0316495171	
	Product:	Fuel Oil, Other Petroleum	
	IEMA Date:	08/29/2006	
	Project Manager:	Covert	
	Project Manager Phone:	(217) 785-3943	
	Email:	Chris.Covert@illinois.gov	
	PRP Name:	Not reported	
	PRP Contact:	Not reported	
	PRP Address:	Not reported	
	PRP City,St,Zip:	Not reported	
	PRP Phone:	Not reported	
	Site Classification:	Not reported	
	Section 57.5(g) Letter:	734	
	Date Section 57.5(g) Letter:	Not reported	
	Non LUST Determination Letter:	Not reported	
	20 Report Received:	01/29/2007	
	45 Report Received:	01/29/2007	
	<b>NFA/NFR Letter:</b>	<b>05/29/2007</b>	
	NFR Date Recorded:	08/08/1988	
275	<b>ILLINOIS CENTRAL RAILROAD 115TH &amp; COTTAGE GROVE CHICAGO, IL 60628</b>	RCRA-SQG	1001123410 ILR000030551
	RCRA-SQG:		
	Date form received by agency:	11/14/1996	
	Facility name:	ILLINOIS CENTRAL RAILROAD	
	Facility address:	115TH & COTTAGE GROVE CHICAGO, IL 60628	
	EPA ID:	ILR000030551	
	Mailing address:	455 N CITY FRONT PLAZA DR CHICAGO, IL 60611	
	Contact:	MARIO SILLER	
	Contact address:	455 N CITY FRONT PLAZA DR CHICAGO, IL 60611	
	Contact country:	US	
	Contact telephone:	(708) 957-6566	
	Contact email:	Not reported	
	EPA Region:	05	
	Classification:	Small Small Quantity Generator	
	Description:	Handler: generates more than 100 and less than 1000 kg of hazardous waste during any calendar month and accumulates less than 6000 kg of hazardous waste at any time; or generates 100 kg or less of hazardous waste during any calendar month, and accumulates more than 1000 kg of hazardous waste at any time	
	Owner/Operator Summary:		
	Owner/operator name:	ILLINOIS CENTRAL RAILROAD	
	Owner/operator address:	455 N CITY FRONT PLAZA DR CHICAGO, IL 60611	
	Owner/operator country:	Not reported	
	Owner/operator telephone:	(312) 755-7840	
	Legal status:	Private	

MAP FINDINGS  
FOCUS MAP 11

Map ID Site Database(s) EPA ID Number

**ILLINOIS CENTRAL RAILROAD (Continued)**

**1001123410**

Owner/Operator Type: Owner  
Owner/Op start date: Not reported  
Owner/Op end date: Not reported

Handler Activities Summary:

U.S. importer of hazardous waste: No  
Mixed waste (haz. and radioactive): No  
Recycler of hazardous waste: No  
Transporter of hazardous waste: No  
Treater, storer or disposer of HW: No  
Underground injection activity: No  
On-site burner exemption: No  
Furnace exemption: No  
Used oil fuel burner: No  
Used oil processor: No  
User oil refiner: No  
Used oil fuel marketer to burner: No  
Used oil Specification marketer: No  
Used oil transfer facility: No  
Used oil transporter: No

. Waste code: D001  
. Waste name: IGNITABLE WASTE

Violation Status: No violations found

275

**ILLINOIS CENTRAL RAILROAD  
11500 S COTTAGE GROVE  
CHICAGO, IL 60628**

**UST U003152193  
N/A**

UST:

Facility ID: 2035501  
Facility Status: EXEMPT  
**Facility Type: INDUSTRIAL / MANUFACTURING**  
Owner Id: U0007233  
Owner Name: Lend Lease Realestate Investors  
Owner Address: 455 N Cityfront Plaza Dr Suite 3200  
Owner City,St,Zip: Chicago, IL 60611

Tank Number: 1  
**Tank Status: Exempt from registration**  
Tank Capacity: 5000  
Tank Substance: Not reported  
Last Used Date: 12/1/1973  
OSFM First Notify Date: 1/24/1997  
Red Tag Issue Date: Not reported  
Install Date: Not reported  
**Green Tag Decal: Not reported**  
**Green Tag Issue Date: Not reported**  
**Green Tag Expire Date: Not reported**  
Fee Due: Not reported  
Motor Fuel Permit Inspection Date: Not reported  
Motor Fuel Permit Expiration Date: Not reported  
MOTOR FUEL TYPE: Not reported  
Pending Nov: N  
IEMA: Not reported  
Equipment Type: Not reported  
Equipment: Not reported

MAP FINDINGS  
FOCUS MAP 11

Map ID Site Database(s) EPA ID Number

**ILLINOIS CENTRAL RAILROAD (Continued)**

**U003152193**

Last Passing Date: Not reported  
Test Expire Date: Not reported

Tank Number: 2  
**Tank Status: Exempt from registration**  
Tank Capacity: 500  
Tank Substance: Gasoline  
Last Used Date: 12/1/1973  
OSFM First Notify Date: 1/24/1997  
Red Tag Issue Date: Not reported  
Install Date: Not reported  
**Green Tag Decal: Not reported**  
**Green Tag Issue Date: Not reported**  
**Green Tag Expire Date: Not reported**  
Fee Due: Not reported  
Motor Fuel Permit Inspection Date: Not reported  
Motor Fuel Permit Expiration Date: Not reported  
MOTOR FUEL TYPE: Not reported  
Pending Nov: N  
IEMA: Not reported  
Equipment Type: Not reported  
Equipment: Not reported  
Last Passing Date: Not reported  
Test Expire Date: Not reported

Tank Number: 3  
**Tank Status: Exempt from registration**  
Tank Capacity: 275  
Tank Substance: Gasoline  
Last Used Date: 12/1/1973  
OSFM First Notify Date: 1/24/1997  
Red Tag Issue Date: Not reported  
Install Date: Not reported  
**Green Tag Decal: Not reported**  
**Green Tag Issue Date: Not reported**  
**Green Tag Expire Date: Not reported**  
Fee Due: Not reported  
Motor Fuel Permit Inspection Date: Not reported  
Motor Fuel Permit Expiration Date: Not reported  
MOTOR FUEL TYPE: Not reported  
Pending Nov: N  
IEMA: Not reported  
Equipment Type: Not reported  
Equipment: Not reported  
Last Passing Date: Not reported  
Test Expire Date: Not reported

Tank Number: 4  
**Tank Status: Exempt from registration**  
Tank Capacity: 275  
Tank Substance: Not reported  
Last Used Date: 12/1/1973  
OSFM First Notify Date: 1/24/1997  
Red Tag Issue Date: Not reported

MAP FINDINGS  
FOCUS MAP 11

Map ID Site Database(s) EPA ID Number

**ILLINOIS CENTRAL RAILROAD (Continued)**

**U003152193**

Install Date: Not reported  
**Green Tag Decal:** **Not reported**  
**Green Tag Issue Date:** **Not reported**  
**Green Tag Expire Date:** **Not reported**  
 Fee Due: Not reported  
 Motor Fuel Permit Inspection Date: Not reported  
 Motor Fuel Permit Expiration Date: Not reported  
 MOTOR FUEL TYPE: Not reported  
 Pending Nov: N  
 IEMA: Not reported  
 Equipment Type: Not reported  
 Equipment: Not reported  
 Last Passing Date: Not reported  
 Test Expire Date: Not reported

Tank Number: 5  
**Tank Status:** **Exempt from registration**  
 Tank Capacity: 275  
 Tank Substance: Not reported  
 Last Used Date: 12/1/1973  
 OSFM First Notify Date: 1/24/1997  
 Red Tag Issue Date: Not reported  
 Install Date: Not reported  
**Green Tag Decal:** **Not reported**  
**Green Tag Issue Date:** **Not reported**  
**Green Tag Expire Date:** **Not reported**  
 Fee Due: Not reported  
 Motor Fuel Permit Inspection Date: Not reported  
 Motor Fuel Permit Expiration Date: Not reported  
 MOTOR FUEL TYPE: Not reported  
 Pending Nov: N  
 IEMA: Not reported  
 Equipment Type: Not reported  
 Equipment: Not reported  
 Last Passing Date: Not reported  
 Test Expire Date: Not reported

275

**SHERWIN WILLIAMS CHICAGO FACILITY**  
**549 E. 115TH ST.**  
**CHICAGO, IL 60609**

**UST U004123100**  
**N/A**

UST:

Facility ID: 2044116  
 Facility Status: EXEMPT  
**Facility Type:** **COMMERCIAL / RETAIL**  
 Owner Id: U0013875  
 Owner Name: Sherwin Williams Company  
 Owner Address: 101 Prospect Avenue  
 Owner City,St,Zip: Cleveland, OH 44115

Tank Number: 1  
**Tank Status:** **Exempt from registration**  
 Tank Capacity: 1000  
 Tank Substance: Heating Oil  
 Last Used Date: 12/31/1973  
 OSFM First Notify Date: Not reported  
 Red Tag Issue Date: Not reported

MAP FINDINGS  
FOCUS MAP 11

Map ID	Site	Database(s)	EPA ID Number
--------	------	-------------	---------------

**SHERWIN WILLIAMS CHICAGO FACILITY (Continued)**

**U004123100**

Install Date:	Not reported
<b>Green Tag Decal:</b>	<b>Not reported</b>
<b>Green Tag Issue Date:</b>	<b>Not reported</b>
<b>Green Tag Expire Date:</b>	<b>Not reported</b>
Fee Due:	Not reported
Motor Fuel Permit Inspection Date:	Not reported
Motor Fuel Permit Expiration Date:	Not reported
MOTOR FUEL TYPE:	Not reported
Pending Nov:	N
IEMA:	08-0830
Equipment Type:	Not reported
Equipment:	Not reported
Last Passing Date:	Not reported
Test Expire Date:	Not reported

<b>275</b>	<b>GILBERT S TAILOR AND CLNRS 351 E 115 CHICAGO, IL</b>	<b>EDR Hist Cleaner</b>	<b>1009188998 N/A</b>
------------	---	-------------------------	---------------------------

EDR Historical Cleaners:

Name:	GILBERT S TAILOR AND CLNRS
Year:	1981
Type:	CLEANERS

<b>275</b>	<b>SING LEE TOY 11504 FRONT AV CHICAGO, IL</b>	<b>EDR Hist Cleaner</b>	<b>1009212466 N/A</b>
------------	--	-------------------------	---------------------------

EDR Historical Cleaners:

Name:	QUONG SING
Year:	1923
Type:	LAUNDRIES (CHINESE)
Name:	SING LEE TOY
Year:	1928
Type:	LAUNDRIES CHINESE

<b>278</b>	<b>ZAMEN ANGELO 390 KENSINGTON AV CHICAGO, IL</b>	<b>EDR Hist Cleaner</b>	<b>1009205446 N/A</b>
------------	---	-------------------------	---------------------------

EDR Historical Cleaners:

Name:	ZAMEN ANGELO
Year:	1928
Type:	CLEANERS GARMENTS CURTAINS AND DRAPERIES

MAP FINDINGS  
FOCUS MAP 11

Map ID	Site	Database(s)	EPA ID Number
278	<b>US SCRAP</b> <b>391 E KENSINGTON</b> <b>CHICAGO, IL 60628</b>  FINDS:  Registry ID: 110018098351  Environmental Interest/Information System ACES (Illinois - Agency Compliance And Enforcement System) is the Illinois EPA Project to facilitate the permitting operations  IL WMRC_LF: Region: WMRC General: Not reported IEPA ID Number: 316000022 Municipal Waste: Not reported Provisional IEPA ID: Not reported Septic: Not reported NIPC Map Number: 135 Animal: Not reported Owner Name: U S SCRAP Pathological: Not reported Operator: U S SCRAP Industrial: Not reported PO Box: Not reported Foundry Sand: Not reported Incinerator Ash: Not reported Slag: Not reported Hazardous: Not reported Hazardous Liquid: Not reported Radiation: Not reported Demolition: X Lat/Long: 414000/873600 Landscaping: Not reported Oil Field: Not reported Primemer ID: 3 Special: Not reported Township: 37N Other: Not reported Range: 14E Unknown: Not reported Section: 27 Quarter Section1: NW Quarter Section2: Not reported Quarter Section3: Not reported Quarter Section4: Not reported IEPA: X ISGS: Not reported PollutionControlBoard: Not reported IDM&M: Not reported DPH: Not reported Operational Status: CLOSED NO FINAL COVER Local Agency: Not reported Permit Status: UNPERMITTED UNAUTHORIZED Agency: NIPC IEPA Permit Date: 10174 Source Other: Not reported	<b>FINDS</b> <b>SWF/LF</b> <b>BOL</b>	<b>1008113237</b> <b>N/A</b>

MAP FINDINGS  
FOCUS MAP 11

Map ID	Site	Database(s)	EPA ID Number
--------	------	-------------	---------------

**US SCRAP (Continued)**

**1008113237**

Close Date: 73074  
 Reaction: Not reported  
 RCRA Facility: Not reported  
 Date Discover: Not reported  
 GW Monitoring: YES  
 Date Cleaned: Not reported  
 FD Site: Not reported  
 Offsite Waste: Not reported  
 Landfill Size: Not reported  
 Random Dump: Not reported  
 Size Fill: Not reported  
 Open Dump: Not reported  
 Leachate Collected: Not reported  
 Abandonment: Not reported  
 Other: Not reported  
 Recompacted Clay: Not reported  
 In-situ Clay: Not reported  
 Secured Containers: Not reported  
 Combination: Not reported  
 Landfill: X  
 None: Not reported  
 Incineration: Not reported  
 Other: Not reported  
 Surface Impoundment: Not reported  
 Land Application: Not reported

**BOL:**

Site Id: 170000232647  
 Inv Num: 0316000022  
 Interest Name: US Scrap  
 Interest Type: BOL  
 Media Code: LAND

**278**

**U S DRUM DISPOSAL CORP  
 391 E KENSINGTON AVE  
 CHICAGO, IL 60628**

**RCRA NonGen / NLR 1000111188  
 FINDS ILD085866788**

**RCRA NonGen / NLR:**

Date form received by agency: 08/13/2009  
 Facility name: U S DRUM DISPOSAL CORP  
 Facility address: 391 E KENSINGTON AVE  
 CHICAGO, IL 60628  
 EPA ID: ILD085866788  
 Contact: DAN SMITH  
 Contact address: 391 E KENSINGTON AVE  
 CHICAGO, IL 60628  
 Contact country: US  
 Contact telephone: (312) 785-0444  
 Contact email: Not reported  
 EPA Region: 05  
 Classification: Non-Generator  
 Description: Handler: Non-Generators do not presently generate hazardous waste

**Owner/Operator Summary:**

Owner/operator name: NAME NOT REPORTED  
 Owner/operator address: ADDRESS NOT REPORTED  
 CITY NOT REPORTED, AK 99998

MAP FINDINGS  
FOCUS MAP 11

Map ID Site Database(s) EPA ID Number

**U S DRUM DISPOSAL CORP (Continued)**

**1000111188**

Owner/operator country: Not reported  
Owner/operator telephone: (312) 555-1212  
Legal status: Private  
Owner/Operator Type: Operator  
Owner/Op start date: Not reported  
Owner/Op end date: Not reported

Owner/operator name: PAXTON LANDFILL CORP  
Owner/operator address: ADDRESS NOT REPORTED  
CITY NOT REPORTED, AK 99998

Owner/operator country: Not reported  
Owner/operator telephone: (312) 555-1212  
Legal status: Private  
Owner/Operator Type: Owner  
Owner/Op start date: Not reported  
Owner/Op end date: Not reported

Handler Activities Summary:

U.S. importer of hazardous waste: No  
Mixed waste (haz. and radioactive): No  
Recycler of hazardous waste: No  
Transporter of hazardous waste: No  
Treater, storer or disposer of HW: No  
Underground injection activity: No  
On-site burner exemption: No  
Furnace exemption: No  
Used oil fuel burner: No  
Used oil processor: No  
User oil refiner: No  
Used oil fuel marketer to burner: No  
Used oil Specification marketer: No  
Used oil transfer facility: No  
Used oil transporter: No

Historical Generators:

Date form received by agency: 07/10/1980  
Site name: U S DRUM DISPOSAL CORP  
Classification: Not a generator, verified

. Waste code: D000  
. Waste name: Not Defined  
  
. Waste code: D001  
. Waste name: IGNITABLE WASTE  
  
. Waste code: D002  
. Waste name: CORROSIVE WASTE

Violation Status: No violations found

FINDS:

Registry ID: 110005841410

Environmental Interest/Information System

RCRAInfo is a national information system that supports the Resource Conservation and Recovery Act (RCRA) program through the tracking of



MAP FINDINGS  
FOCUS MAP 11

Map ID	Site	Database(s)	EPA ID Number
	<p><b>U S DRUM DISPOSAL CORP (Continued)</b></p> <p>events and activities related to facilities that generate, transport, and treat, store, or dispose of hazardous waste. RCRAInfo allows RCRA program staff to track the notification, permit, compliance, and corrective action activities required under RCRA.</p>		<b>1000111188</b>
<b>278</b>	<p><b>U.S. SCRAP</b> <b>391 EAST KENSINGTON</b> <b>CHICAGO, IL 60628</b></p> <p>SSU:</p> <p>Facility ID: 0316000022 Facility Type: Manufacturer - Industrial Lat/Long: 41.6839332 / -87.613449 Directions: Take I-55 North. Region: Des Plaines Current Program: USEPA Project Manager: Nickell Community Relations: McGinnis SSU Status: Transferred FOS: NA Year Completed: Not reported Site Size: 9</p>	<b>SSU</b>	<b>S101467254</b> <b>N/A</b>
<b>278</b>	<p><b>DELSANTO NICHOLAS</b> <b>381 KENSINGTON AV</b> <b>CHICAGO, IL</b></p> <p>EDR Historical Auto Stations:</p> <p>Name: DELSANTO NICHOLAS Year: 1928 Type: AUTOMOBILE REPAIRING</p>	<b>EDR Hist Auto</b>	<b>1009103185</b> <b>N/A</b>
<b>278</b>	<p><b>DAHL SANTO DAL SANTO</b> <b>381 E KENSINGTON</b> <b>CHICAGO, IL</b></p> <p>EDR Historical Auto Stations:</p> <p>Name: DAHL SANTO DAL SANTO Year: 1923 Type: AUTOMOBILE REPAIRING</p>	<b>EDR Hist Auto</b>	<b>1009117546</b> <b>N/A</b>
<b>278</b>	<p><b>11572 S FRONT AVE</b> <b>CHICAGO, IL 60628</b></p> <p>EDR Historical Auto Stations:</p> <p>Name: J DS TOWING &amp; AUTO REPAIR INC Year: 2010 Address: 11572 S FRONT AVE</p>	<b>EDR Hist Auto</b>	<b>1015169867</b> <b>N/A</b>

MAP FINDINGS  
FOCUS MAP 11

Map ID	Site	Database(s)	EPA ID Number
279	<b>KENSINGTON SVC STATION</b> <b>162 E KENSINGTON</b> <b>CHICAGO, IL 60628</b>	<b>RCRA NonGen / NLR</b> <b>FINDS</b> <b>LUST</b>	<b>1001086793</b> <b>ILR000015131</b>
	<p>RCRA NonGen / NLR:</p> <p>Date form received by agency: 04/01/2006</p> <p>Facility name: KENSINGTON SERV STATION</p> <p>Facility address: 162 E KENSINGTON CHICAGO, IL 60628</p> <p>EPA ID: ILR000015131</p> <p>Contact: ENV COORDINATOR</p> <p>Contact address: Not reported Not reported</p> <p>Contact country: US</p> <p>Contact telephone: (773) 785-7703</p> <p>Contact email: Not reported</p> <p>EPA Region: 05</p> <p>Land type: Private</p> <p>Classification: Non-Generator</p> <p>Description: Handler: Non-Generators do not presently generate hazardous waste</p> <p>Owner/Operator Summary:</p> <p>Owner/operator name: KENSINGTON SERV STATION</p> <p>Owner/operator address: Not reported Not reported</p> <p>Owner/operator country: US</p> <p>Owner/operator telephone: Not reported</p> <p>Legal status: Private</p> <p>Owner/Operator Type: Operator</p> <p>Owner/Op start date: 01/01/1900</p> <p>Owner/Op end date: Not reported</p> <p>Owner/operator name: VASQUEZ ALEJO</p> <p>Owner/operator address: 162 E KENSINGTON CHICAGO, IL 60628</p> <p>Owner/operator country: Not reported</p> <p>Owner/operator telephone: (312) 785-7703</p> <p>Legal status: Municipal</p> <p>Owner/Operator Type: Owner</p> <p>Owner/Op start date: Not reported</p> <p>Owner/Op end date: Not reported</p> <p>Owner/operator name: KENSINGTON SERV STATION</p> <p>Owner/operator address: Not reported Not reported</p> <p>Owner/operator country: US</p> <p>Owner/operator telephone: Not reported</p> <p>Legal status: Private</p> <p>Owner/Operator Type: Owner</p> <p>Owner/Op start date: 01/01/1900</p> <p>Owner/Op end date: Not reported</p> <p>Handler Activities Summary:</p> <p>U.S. importer of hazardous waste: No</p> <p>Mixed waste (haz. and radioactive): No</p> <p>Recycler of hazardous waste: No</p> <p>Transporter of hazardous waste: No</p> <p>Treater, storer or disposer of HW: No</p>		

MAP FINDINGS  
FOCUS MAP 11

Map ID      Site      Database(s)      EPA ID Number

---

**KENSINGTON SVC STATION (Continued)**

**1001086793**

Underground injection activity:      No  
On-site burner exemption:      No  
Furnace exemption:      No  
Used oil fuel burner:      No  
Used oil processor:      No  
User oil refiner:      No  
Used oil fuel marketer to burner:      No  
Used oil Specification marketer:      No  
Used oil transfer facility:      No  
Used oil transporter:      No

Historical Generators:

Date form received by agency: 01/23/1996  
Site name:      KENSINGTON SERV STATION  
Classification:      Large Quantity Generator

. Waste code:      D001  
. Waste name:      IGNITABLE WASTE

Facility Has Received Notices of Violations:

Regulation violated:      SR - 722.141(a)  
Area of violation:      Generators - Records/Reporting  
Date violation determined:      07/10/1997  
Date achieved compliance:      10/22/1997  
Violation lead agency:      State  
Enforcement action:      VIOLATION NOTICE (VN)  
Enforcement action date:      08/12/1997  
Enf. disposition status:      Not reported  
Enf. disp. status date:      Not reported  
Enforcement lead agency:      State  
Proposed penalty amount:      Not reported  
Final penalty amount:      Not reported  
Paid penalty amount:      Not reported

Evaluation Action Summary:

Evaluation date:      07/10/1997  
Evaluation:      NON-FINANCIAL RECORD REVIEW  
Area of violation:      Generators - Records/Reporting  
Date achieved compliance:      10/22/1997  
Evaluation lead agency:      State

FINDS:

Registry ID:      110005939930

Environmental Interest/Information System

ACES (Illinois - Agency Compliance And Enforcement System) is the Illinois EPA Project to facilitate the permitting operations

RCRAInfo is a national information system that supports the Resource Conservation and Recovery Act (RCRA) program through the tracking of events and activities related to facilities that generate, transport, and treat, store, or dispose of hazardous waste. RCRAInfo allows RCRA program staff to track the notification, permit, compliance, and corrective action activities required under RCRA.

MAP FINDINGS  
FOCUS MAP 11

Map ID	Site	Database(s)	EPA ID Number
--------	------	-------------	---------------

**KENSINGTON SVC STATION (Continued)**

**1001086793**

HAZARDOUS WASTE BIENNIAL REPORTER

LUST:

Incident Num: 960207  
 IL EPA Id: 0316505018  
 Product: Gasoline  
 IEMA Date: 02/07/1996  
 Project Manager: NOT ASSIGNED  
 Project Manager Phone: Not reported  
 Email: Not reported  
 PRP Name: Kensington Service Station  
 PRP Contact: Hector Vasquez  
 PRP Address: 162 East Kensington Ave.  
 PRP City,St,Zip: Chicago, IL 60628  
 PRP Phone: Not reported  
 Site Classification: Not reported  
 Section 57.5(g) Letter: 732  
 Date Section 57.5(g) Letter: Not reported  
 Non LUST Determination Letter: Not reported  
 20 Report Received: Not reported  
 45 Report Received: Not reported  
**NFA/NFR Letter: Not reported**  
 NFR Date Recorded: Not reported

280

**GONNELLA BAKING CO  
318 E KENSINGTON  
CHICAGO, IL 60628**

**RCRA-SQG**

**1001218857  
ILR000049858**

RCRA-SQG:

Date form received by agency: 04/07/1998  
 Facility name: GONNELLA BAKING CO  
 Facility address: 318 E KENSINGTON  
 CHICAGO, IL 60628  
 EPA ID: ILR000049858  
 Contact: HOUSTON BICKHEM  
 Contact address: 318 E KENSINGTON  
 CHICAGO, IL 60628  
 Contact country: US  
 Contact telephone: (773) 821-1783  
 Contact email: Not reported  
 EPA Region: 05  
 Classification: Small Small Quantity Generator  
 Description: Handler: generates more than 100 and less than 1000 kg of hazardous waste during any calendar month and accumulates less than 6000 kg of hazardous waste at any time; or generates 100 kg or less of hazardous waste during any calendar month, and accumulates more than 1000 kg of hazardous waste at any time

Owner/Operator Summary:

Owner/operator name: GONNELLA BAKING  
 Owner/operator address: 318 E KENSINGTON  
 CHICAGO, IL 60628  
 Owner/operator country: Not reported  
 Owner/operator telephone: (773) 821-1783  
 Legal status: Private  
 Owner/Operator Type: Owner

MAP FINDINGS  
FOCUS MAP 11

Map ID	Site	Database(s)	EPA ID Number
--------	------	-------------	---------------

**GONNELLA BAKING CO (Continued)**

**1001218857**

Owner/Op start date: Not reported  
Owner/Op end date: Not reported

Handler Activities Summary:

U.S. importer of hazardous waste: No  
Mixed waste (haz. and radioactive): No  
Recycler of hazardous waste: No  
Transporter of hazardous waste: No  
Treater, storer or disposer of HW: No  
Underground injection activity: No  
On-site burner exemption: No  
Furnace exemption: No  
Used oil fuel burner: No  
Used oil processor: No  
Used oil refiner: No  
Used oil fuel marketer to burner: No  
Used oil Specification marketer: No  
Used oil transfer facility: No  
Used oil transporter: No

. Waste code: D001  
. Waste name: IGNITABLE WASTE

. Waste code: D002  
. Waste name: CORROSIVE WASTE

Violation Status: No violations found

282

**CLARK OIL & REFINING  
11555 SOUTH MICHIGAN AVE.  
CHICAGO, IL 60628**

**LUST S104525658  
N/A**

LUST:

Incident Num: 912512  
IL EPA Id: 0316535008  
Product: Gasoline  
IEMA Date: 09/05/1991  
Project Manager: Lowder  
Project Manager Phone: (217) 785-5734  
Email: Mike.Lowder@illinois.gov  
PRP Name: Clark Oil & Refining  
PRP Contact: Johnna VanKeuran  
PRP Address: 8182 Maryland Ave.  
PRP City,St,Zip: Clayton, MO 63105-3721  
PRP Phone: 3147520533  
Site Classification: Not reported  
Section 57.5(g) Letter: 731  
Date Section 57.5(g) Letter: Not reported  
Non LUST Determination Letter: Not reported  
20 Report Received: Not reported  
45 Report Received: 05/28/1992  
**NFA/NFR Letter: 01/09/1995**  
NFR Date Recorded: Not reported

MAP FINDINGS  
FOCUS MAP 11

Map ID	Site	Database(s)	EPA ID Number
--------	------	-------------	---------------

284	<b>STUARTS CHEMICAL &amp; PAINT 11740 FRONT ST. CHICAGO, IL 60628</b>	<b>LUST</b>	<b>S104002394 N/A</b>
-----	---	-------------	---------------------------

LUST:

Incident Num:	900054
IL EPA Id:	0316005286
Product:	Non-Petroleum Product
IEMA Date:	01/05/1990
Project Manager:	Heaton
Project Manager Phone:	(217) 524-3312
Email:	Mike.Heaton@illinois.gov
PRP Name:	Stuarts Ind.
PRP Contact:	Marla Kowlaski
PRP Address:	11740 Front St.
PRP City,St,Zip:	Chicago, IL 60628
PRP Phone:	Not reported
Site Classification:	Not reported
Section 57.5(g) Letter:	731
Date Section 57.5(g) Letter:	Not reported
Non LUST Determination Letter:	Not reported
20 Report Received:	Not reported
45 Report Received:	Not reported
<b>NFA/NFR Letter:</b>	<b>Not reported</b>
NFR Date Recorded:	Not reported

284	<b>AMERICAN CLYBOURN FINISHING CO 11730 S. FRONT AVE. CHICAGO, IL 60628</b>	<b>RCRA-CESQG FINDS</b>	<b>1000359773 ILT180010019</b>
-----	---	-----------------------------	------------------------------------

RCRA-CESQG:

Date form received by agency:	04/14/1995
Facility name:	AMERICAN CLYBOURN FINISHING CO
Facility address:	11730 S FRONT ST CHICAGO, IL 60628
EPA ID:	ILT180010019
Contact:	Not reported
Contact address:	Not reported
Contact country:	US
Contact telephone:	Not reported
Contact email:	Not reported
EPA Region:	05
Land type:	Facility is not located on Indian land. Additional information is not known.
Classification:	Conditionally Exempt Small Quantity Generator
Description:	Handler: generates 100 kg or less of hazardous waste per calendar month, and accumulates 1000 kg or less of hazardous waste at any time; or generates 1 kg or less of acutely hazardous waste per calendar month, and accumulates at any time: 1 kg or less of acutely hazardous waste; or 100 kg or less of any residue or contaminated soil, waste or other debris resulting from the cleanup of a spill, into or on any land or water, of acutely hazardous waste; or generates 100 kg or less of any residue or contaminated soil, waste or other debris resulting from the cleanup of a spill, into or on any land or water, of acutely hazardous waste during any calendar month, and accumulates at any time: 1 kg or less of acutely hazardous waste; or 100 kg or less of any residue or contaminated soil, waste or other debris resulting from the cleanup of a spill, into or on any land or water, of acutely hazardous waste

MAP FINDINGS  
FOCUS MAP 11

Map ID      Site      Database(s)      EPA ID Number

---

**AMERICAN CLYBOURN FINISHING CO (Continued)**

**1000359773**

Owner/Operator Summary:

Owner/operator name:      FRANK J COLLINS  
Owner/operator address:    ADDRESS NOT REPORTED  
   CITY NOT REPORTED, AK 99998  
Owner/operator country:    Not reported  
Owner/operator telephone: (312) 555-1212  
Legal status:                Private  
Owner/Operator Type:      Owner  
Owner/Op start date:        Not reported  
Owner/Op end date:         Not reported

Owner/operator name:      NAME NOT REPORTED  
Owner/operator address:    ADDRESS NOT REPORTED  
   CITY NOT REPORTED, AK 99998  
Owner/operator country:    Not reported  
Owner/operator telephone: (312) 555-1212  
Legal status:                Private  
Owner/Operator Type:      Operator  
Owner/Op start date:        Not reported  
Owner/Op end date:         Not reported

Handler Activities Summary:

U.S. importer of hazardous waste:    No  
Mixed waste (haz. and radioactive):    No  
Recycler of hazardous waste:          No  
Transporter of hazardous waste:        No  
Treater, storer or disposer of HW:     No  
Underground injection activity:        No  
On-site burner exemption:                No  
Furnace exemption:                        No  
Used oil fuel burner:                      No  
Used oil processor:                        No  
User oil refiner:                          No  
Used oil fuel marketer to burner:        No  
Used oil Specification marketer:        No  
Used oil transfer facility:                No  
Used oil transporter:                      No

Historical Generators:

Date form received by agency: 08/19/1980  
Site name:                    AMERICAN CLYBOURN FINISHING CO  
Classification:                Large Quantity Generator

. Waste code:                F001  
. Waste name:                THE FOLLOWING SPENT HALOGENATED SOLVENTS USED IN DEGREASING:  
TETRACHLOROETHYLENE, TRICHLORETHYLENE, METHYLENE CHLORIDE,  
1,1,1-TRICHLOROETHANE, CARBON TETRACHLORIDE AND CHLORINATED  
FLUOROCARBONS; ALL SPENT SOLVENT MIXTURES/BLENDS USED IN DEGREASING  
CONTAINING, BEFORE USE, A TOTAL OF TEN PERCENT OR MORE (BY VOLUME) OF  
ONE OR MORE OF THE ABOVE HALOGENATED SOLVENTS OR THOSE SOLVENTS LISTED  
IN F002, F004, AND F005; AND STILL BOTTOMS FROM THE RECOVERY OF THESE  
SPENT SOLVENTS AND SPENT SOLVENT MIXTURES.

Violation Status:            No violations found

MAP FINDINGS  
FOCUS MAP 11

Map ID	Site	Database(s)	EPA ID Number
--------	------	-------------	---------------

**AMERICAN CLYBOURN FINISHING CO (Continued)**

**1000359773**

Evaluation Action Summary:

Evaluation date: 02/28/1995  
Evaluation: COMPLIANCE EVALUATION INSPECTION ON-SITE  
Area of violation: Not reported  
Date achieved compliance: Not reported  
Evaluation lead agency: State

Evaluation date: 06/23/1993  
Evaluation: COMPLIANCE EVALUATION INSPECTION ON-SITE  
Area of violation: Not reported  
Date achieved compliance: Not reported  
Evaluation lead agency: State

FINDS:

Registry ID: 110001290068

Environmental Interest/Information System

AFS (Aerometric Information Retrieval System (AIRS) Facility Subsystem) replaces the former Compliance Data System (CDS), the National Emission Data System (NEDS), and the Storage and Retrieval of Aerometric Data (SAROAD). AIRS is the national repository for information concerning airborne pollution in the United States. AFS is used to track emissions and compliance data from industrial plants. AFS data are utilized by states to prepare State Implementation Plans to comply with regulatory programs and by EPA as an input for the estimation of total national emissions. AFS is undergoing a major redesign to support facility operating permits required under Title V of the Clean Air Act.

ACES (Illinois - Agency Compliance And Enforcement System) is the Illinois EPA Project to facilitate the permitting operations

US EPA TRIS (Toxics Release Inventory System) contains information from facilities on the amounts of over 300 listed toxic chemicals that these facilities release directly to air, water, land, or that are transported off-site.

RCRAInfo is a national information system that supports the Resource Conservation and Recovery Act (RCRA) program through the tracking of events and activities related to facilities that generate, transport, and treat, store, or dispose of hazardous waste. RCRAInfo allows RCRA program staff to track the notification, permit, compliance, and corrective action activities required under RCRA.

AIR MINOR



MAP FINDINGS  
FOCUS MAP 11

Map ID	Site	Database(s)	EPA ID Number
284	<b>STUART INDUSTRIAL COATINGS INC</b> <b>11740 S FRONT ST</b> <b>CHICAGO, IL 60628</b>	UST	U001143189 N/A
	UST: Facility ID: 2008210 Facility Status: CLOSED <b>Facility Type: INDUSTRIAL / MANUFACTURING</b> Owner Id: U0014654 Owner Name: Stuart Industrial Coatings Inc Owner Address: 11740 S Front St Owner City,St,Zip: Chicago, IL 60628		
	Tank Number: 1 <b>Tank Status: Removed</b> Tank Capacity: 3000 Tank Substance: Not reported Last Used Date: 11/1/1989 OSFM First Notify Date: 4/28/1986 Red Tag Issue Date: Not reported Install Date: Not reported <b>Green Tag Decal: Not reported</b> <b>Green Tag Issue Date: Not reported</b> <b>Green Tag Expire Date: Not reported</b> Fee Due: Not reported Motor Fuel Permit Inspection Date: Not reported Motor Fuel Permit Expiration Date: Not reported MOTOR FUEL TYPE: Not reported Pending Nov: N IEMA: Not reported Equipment Type: Not reported Equipment: Not reported Last Passing Date: Not reported Test Expire Date: Not reported		
	Tank Number: 2 <b>Tank Status: Removed</b> Tank Capacity: 1000 Tank Substance: Not reported Last Used Date: 11/1/1989 OSFM First Notify Date: 4/28/1986 Red Tag Issue Date: Not reported Install Date: Not reported <b>Green Tag Decal: Not reported</b> <b>Green Tag Issue Date: Not reported</b> <b>Green Tag Expire Date: Not reported</b> Fee Due: Not reported Motor Fuel Permit Inspection Date: Not reported Motor Fuel Permit Expiration Date: Not reported MOTOR FUEL TYPE: Not reported Pending Nov: N IEMA: Not reported Equipment Type: Not reported Equipment: Not reported Last Passing Date: Not reported Test Expire Date: Not reported		

MAP FINDINGS  
FOCUS MAP 11

Map ID Site Database(s) EPA ID Number

**STUART INDUSTRIAL COATINGS INC (Continued)**

**U001143189**

Tank Number: 3  
**Tank Status: Removed**  
 Tank Capacity: 1000  
 Tank Substance: Not reported  
 Last Used Date: 11/1/1989  
 OSFM First Notify Date: 4/28/1986  
 Red Tag Issue Date: Not reported  
 Install Date: Not reported  
**Green Tag Decal: Not reported**  
**Green Tag Issue Date: Not reported**  
**Green Tag Expire Date: Not reported**  
 Fee Due: Not reported  
 Motor Fuel Permit Inspection Date: Not reported  
 Motor Fuel Permit Expiration Date: Not reported  
 MOTOR FUEL TYPE: Not reported  
 Pending Nov: N  
 IEMA: Not reported  
 Equipment Type: Not reported  
 Equipment: Not reported  
 Last Passing Date: Not reported  
 Test Expire Date: Not reported

Tank Number: 4  
**Tank Status: Removed**  
 Tank Capacity: 1000  
 Tank Substance: Not reported  
 Last Used Date: 11/1/1989  
 OSFM First Notify Date: 4/28/1986  
 Red Tag Issue Date: Not reported  
 Install Date: Not reported  
**Green Tag Decal: Not reported**  
**Green Tag Issue Date: Not reported**  
**Green Tag Expire Date: Not reported**  
 Fee Due: Not reported  
 Motor Fuel Permit Inspection Date: Not reported  
 Motor Fuel Permit Expiration Date: Not reported  
 MOTOR FUEL TYPE: Not reported  
 Pending Nov: N  
 IEMA: Not reported  
 Equipment Type: Not reported  
 Equipment: Not reported  
 Last Passing Date: Not reported  
 Test Expire Date: Not reported

Tank Number: 5  
**Tank Status: Removed**  
 Tank Capacity: 1000  
 Tank Substance: Not reported  
 Last Used Date: 11/1/1989  
 OSFM First Notify Date: 4/28/1986  
 Red Tag Issue Date: Not reported  
 Install Date: Not reported  
**Green Tag Decal: Not reported**  
**Green Tag Issue Date: Not reported**  
**Green Tag Expire Date: Not reported**

MAP FINDINGS  
FOCUS MAP 11

Map ID Site Database(s) EPA ID Number

**STUART INDUSTRIAL COATINGS INC (Continued)**

**U001143189**

Fee Due: Not reported  
 Motor Fuel Permit Inspection Date: Not reported  
 Motor Fuel Permit Expiration Date: Not reported  
 MOTOR FUEL TYPE: Not reported  
 Pending Nov: N  
 IEMA: Not reported  
 Equipment Type: Not reported  
 Equipment: Not reported  
 Last Passing Date: Not reported  
 Test Expire Date: Not reported

Tank Number: 6  
**Tank Status: Removed**  
 Tank Capacity: 1000  
 Tank Substance: Not reported  
 Last Used Date: 11/1/1989  
 OSFM First Notify Date: 4/28/1986  
 Red Tag Issue Date: Not reported  
 Install Date: Not reported  
**Green Tag Decal: Not reported**  
**Green Tag Issue Date: Not reported**  
**Green Tag Expire Date: Not reported**  
 Fee Due: Not reported  
 Motor Fuel Permit Inspection Date: Not reported  
 Motor Fuel Permit Expiration Date: Not reported  
 MOTOR FUEL TYPE: Not reported  
 Pending Nov: N  
 IEMA: Not reported  
 Equipment Type: Not reported  
 Equipment: Not reported  
 Last Passing Date: Not reported  
 Test Expire Date: Not reported

Tank Number: 7  
**Tank Status: Removed**  
 Tank Capacity: 1000  
 Tank Substance: Not reported  
 Last Used Date: 11/1/1989  
 OSFM First Notify Date: 4/28/1986  
 Red Tag Issue Date: Not reported  
 Install Date: Not reported  
**Green Tag Decal: Not reported**  
**Green Tag Issue Date: Not reported**  
**Green Tag Expire Date: Not reported**  
 Fee Due: Not reported  
 Motor Fuel Permit Inspection Date: Not reported  
 Motor Fuel Permit Expiration Date: Not reported  
 MOTOR FUEL TYPE: Not reported  
 Pending Nov: N  
 IEMA: Not reported  
 Equipment Type: Not reported  
 Equipment: Not reported  
 Last Passing Date: Not reported  
 Test Expire Date: Not reported

MAP FINDINGS  
FOCUS MAP 11

Map ID	Site	Database(s)	EPA ID Number
--------	------	-------------	---------------

284	<b>STUART CHEMICAL &amp; PAINT INC</b> <b>11740 S FRONT ST</b> <b>CHICAGO, IL 60628</b>	<b>RCRA-SQG</b> <b>FINDS</b> <b>AIRS</b> <b>BOL</b>	<b>1000614197</b> <b>ILD984845073</b>
-----	---	--	--

RCRA-SQG:

Date form received by agency: 11/19/1991  
 Facility name: STUART INDUSTRIAL COATINGS INC  
 Facility address: 11740 S FRONT ST  
 CHICAGO, IL 60628  
 EPA ID: ILD984845073  
 Contact: CHARLES KOWALSKI  
 Contact address: 11740 S FRONT ST  
 CHICAGO, IL 60628  
 Contact country: US  
 Contact telephone: (312) 928-0202  
 Contact email: Not reported  
 EPA Region: 05  
 Land type: Private  
 Classification: Small Small Quantity Generator  
 Description: Handler: generates more than 100 and less than 1000 kg of hazardous waste during any calendar month and accumulates less than 6000 kg of hazardous waste at any time; or generates 100 kg or less of hazardous waste during any calendar month, and accumulates more than 1000 kg of hazardous waste at any time

Owner/Operator Summary:

Owner/operator name: KOWALSKI CHARLES J  
 Owner/operator address: 11740 S FRONT ST  
 CHICAGO, IL 60628  
 Owner/operator country: Not reported  
 Owner/operator telephone: (312) 928-0202  
 Legal status: Private  
 Owner/Operator Type: Owner  
 Owner/Op start date: Not reported  
 Owner/Op end date: Not reported

Handler Activities Summary:

U.S. importer of hazardous waste: No  
 Mixed waste (haz. and radioactive): No  
 Recycler of hazardous waste: No  
 Transporter of hazardous waste: No  
 Treater, storer or disposer of HW: No  
 Underground injection activity: No  
 On-site burner exemption: No  
 Furnace exemption: No  
 Used oil fuel burner: No  
 Used oil processor: No  
 User oil refiner: No  
 Used oil fuel marketer to burner: No  
 Used oil Specification marketer: No  
 Used oil transfer facility: No  
 Used oil transporter: No

. Waste code: D001  
 . Waste name: IGNITABLE WASTE  
 . Waste code: F003

MAP FINDINGS  
FOCUS MAP 11

Map ID Site Database(s) EPA ID Number

**STUART CHEMICAL & PAINT INC (Continued)**

**1000614197**

. Waste name: THE FOLLOWING SPENT NONHALOGENATED SOLVENTS: XYLENE, ACETONE, ETHYL ACETATE, ETHYL BENZENE, ETHYL ETHER, METHYL ISOBUTYL KETONE, N-BUTYL ALCOHOL, CYCLOHEXANONE, AND METHANOL; ALL SPENT SOLVENT MIXTURES/BLENDS CONTAINING, BEFORE USE, ONLY THE ABOVE SPENT NONHALOGENATED SOLVENTS; AND ALL SPENT SOLVENT MIXTURES/BLENDS CONTAINING, BEFORE USE, ONE OR MORE OF THE ABOVE NONHALOGENATED SOLVENTS, AND A TOTAL OF TEN PERCENT OR MORE (BY VOLUME) OF ONE OR MORE OF THOSE SOLVENTS LISTED IN F001, F002, F004, AND F005; AND STILL BOTTOMS FROM THE RECOVERY OF THESE SPENT SOLVENTS AND SPENT SOLVENT MIXTURES.

. Waste code: F005

. Waste name: THE FOLLOWING SPENT NONHALOGENATED SOLVENTS: TOLUENE, METHYL ETHYL KETONE, CARBON DISULFIDE, ISOBUTANOL, PYRIDINE, BENZENE, 2-ETHOXYETHANOL, AND 2-NITROPROPANE; ALL SPENT SOLVENT MIXTURES/BLENDS CONTAINING, BEFORE USE, A TOTAL OF TEN PERCENT OR MORE (BY VOLUME) OF ONE OR MORE OF THE ABOVE NONHALOGENATED SOLVENTS OR THOSE SOLVENTS LISTED IN F001, F002, OR F004; AND STILL BOTTOMS FROM THE RECOVERY OF THESE SPENT SOLVENTS AND SPENT SOLVENT MIXTURES.

Violation Status: No violations found

Evaluation Action Summary:

Evaluation date: 02/24/1999  
Evaluation: FOCUSED COMPLIANCE INSPECTION  
Area of violation: Not reported  
Date achieved compliance: Not reported  
Evaluation lead agency: State

Evaluation date: 06/23/1993  
Evaluation: COMPLIANCE EVALUATION INSPECTION ON-SITE  
Area of violation: Not reported  
Date achieved compliance: Not reported  
Evaluation lead agency: State

FINDS:

Registry ID: 110001677347

Environmental Interest/Information System

AFS (Aerometric Information Retrieval System (AIRS) Facility Subsystem) replaces the former Compliance Data System (CDS), the National Emission Data System (NEDS), and the Storage and Retrieval of Aerometric Data (SAROAD). AIRS is the national repository for information concerning airborne pollution in the United States. AFS is used to track emissions and compliance data from industrial plants. AFS data are utilized by states to prepare State Implementation Plans to comply with regulatory programs and by EPA as an input for the estimation of total national emissions. AFS is undergoing a major redesign to support facility operating permits required under Title V of the Clean Air Act.

ACES (Illinois - Agency Compliance And Enforcement System) is the Illinois EPA Project to facilitate the permitting operations

RCRAInfo is a national information system that supports the Resource Conservation and Recovery Act (RCRA) program through the tracking of

MAP FINDINGS  
FOCUS MAP 11

Map ID	Site	Database(s)	EPA ID Number
--------	------	-------------	---------------

**STUART CHEMICAL & PAINT INC (Continued)**

**1000614197**

events and activities related to facilities that generate, transport, and treat, store, or dispose of hazardous waste. RCRAInfo allows RCRA program staff to track the notification, permit, compliance, and corrective action activities required under RCRA.

AIR MINOR

IL AIRS:

Facility ID: 2879  
 ID Number: 031600CEH  
 Year: Not reported  
 Contact Name: Not reported  
 Contact Title: Not reported  
 Contact Tele: Not reported  
 Contact Extension: Not reported  
 Contact EMail: Not reported  
 Contact Fax: Not reported  
 Cease Operation Date: 1/11/2002  
 SIC Code: 2851  
 Address Type Code: LOC

BOL:

Site Id: 170000044887  
 Inv Num: 0316005286  
 Interest Name: Stuart Ind Coatings Inc  
 Interest Type: BOL  
 Media Code: LAND

285

**SHERWIN-WILLIAMS CO  
 11700 SOUTH COTTAGE GROVE AVENUE  
 CHICAGO, IL 60628**

**FINDS 1016078719  
 N/A**

FINDS:

Registry ID: 110008457295

Environmental Interest/Information System

AFS (Aerometric Information Retrieval System (AIRS) Facility Subsystem) replaces the former Compliance Data System (CDS), the National Emission Data System (NEDS), and the Storage and Retrieval of Aerometric Data (SAROAD). AIRS is the national repository for information concerning airborne pollution in the United States. AFS is used to track emissions and compliance data from industrial plants. AFS data are utilized by states to prepare State Implementation Plans to comply with regulatory programs and by EPA as an input for the estimation of total national emissions. AFS is undergoing a major redesign to support facility operating permits required under Title V of the Clean Air Act.

NCDB (National Compliance Data Base) supports implementation of the Federal Insecticide, Fungicide, and Rodenticide Act (FIFRA) and the Toxic Substances Control Act (TSCA). The system tracks inspections in regions and states with cooperative agreements, enforcement actions, and settlements.

ACES (Illinois - Agency Compliance And Enforcement System) is the

MAP FINDINGS  
FOCUS MAP 11

Map ID	Site	Database(s)	EPA ID Number
--------	------	-------------	---------------

**SHERWIN-WILLIAMS CO (Continued)**

**1016078719**

Illinois EPA Project to facilitate the permitting operations

AIR EMISSIONS CLASSIFICATION UNKNOWN

US EPA TRIS (Toxics Release Inventory System) contains information from facilities on the amounts of over 300 listed toxic chemicals that these facilities release directly to air, water, land, or that are transported off-site.

AIR MINOR

ICIS (Integrated Compliance Information System) is the Integrated Compliance Information System and provides a database that, when complete, will contain integrated Enforcement and Compliance information across most of EPA's programs. The vision for ICIS is to replace EPA's independent databases that contain Enforcement data with a single repository for that information. Currently, ICIS contains all Federal Administrative and Judicial enforcement actions. This information is maintained in ICIS by EPA in the Regional offices and it Headquarters. A future release of ICIS will replace the Permit Compliance System (PCS) which supports the NPDES and will integrate that information with Federal actions already in the system. ICIS also has the capability to track other activities occurring in the Region that support Compliance and Enforcement programs. These include; Incident Tracking, Compliance Assistance, and Compliance Monitoring.

285

**SHERWIN WILLIAMS CO  
11700 S COTTAGE GROVE  
CHICAGO, IL 60628**

**AIRS S107746003  
BOL N/A**

IL AIRS:

Facility ID:	Not reported
ID Number:	031600AHO
Year:	2011
Contact Name:	Not reported
Contact Title:	Not reported
Contact Tele:	Not reported
Contact Extention:	Not reported
Contact EMail:	Not reported
Contact Fax:	Not reported
Cease Operation Date:	Not reported
SIC Code:	2851
Address Type Code:	Not reported

Detail:

Year:	2011
Id Num:	031600AHO
Pollutant Code:	[107211]
Tons Per Year:	0.002
Year:	2011
Id Num:	031600AHO
Pollutant Code:	PM2_5
Tons Per Year:	3.1299999999999999
Year:	2011
Id Num:	031600AHO

MAP FINDINGS  
 FOCUS MAP 11

Map ID      Site      Database(s)      EPA ID Number

---

**SHERWIN WILLIAMS CO (Continued)**

**S107746003**

Pollutant Code: VOM  
 Tons Per Year: 0.12

Year: 2011  
 Id Num: 031600AHO  
 Pollutant Code: PM10  
 Tons Per Year: 3.1299999999999999

Year: 2011  
 Id Num: 031600AHO  
 Pollutant Code: PART  
 Tons Per Year: 3.1299999999999999

Year: 2011  
 Id Num: 031600AHO  
 Pollutant Code: NH3  
 Tons Per Year: 7.0000000000000001E-3

Year: 2011  
 Id Num: 031600AHO  
 Pollutant Code: GLYET  
 Tons Per Year: 0.0001

Facility ID: Not reported  
 ID Number: 031600AHO  
 Year: 2010  
 Contact Name: Not reported  
 Contact Title: Not reported  
 Contact Tele: Not reported  
 Contact Extention: Not reported  
 Contact EMail: Not reported  
 Contact Fax: Not reported  
 Cease Operation Date: Not reported  
 SIC Code: 2851  
 Address Type Code: Not reported

Detail:

Year: 2010  
 Id Num: 031600AHO  
 Pollutant Code: PM2\_5  
 Tons Per Year: 3.1200000000000001

Year: 2010  
 Id Num: 031600AHO  
 Pollutant Code: [107211]  
 Tons Per Year: 0.001

Year: 2010  
 Id Num: 031600AHO  
 Pollutant Code: NH3  
 Tons Per Year: 5.0000000000000001E-3

Year: 2010  
 Id Num: 031600AHO  
 Pollutant Code: PM10  
 Tons Per Year: 3.1200000000000001



MAP FINDINGS  
FOCUS MAP 11

Map ID      Site      Database(s)      EPA ID Number

---

**SHERWIN WILLIAMS CO (Continued)**

**S107746003**

Year: 2010  
Id Num: 031600AHO  
Pollutant Code: GLYET  
Tons Per Year: 2.0000000000000001E-4

Year: 2010  
Id Num: 031600AHO  
Pollutant Code: PART  
Tons Per Year: 3.1200000000000001

Year: 2010  
Id Num: 031600AHO  
Pollutant Code: VOM  
Tons Per Year: 8.999999999999997E-2

Facility ID: Not reported  
ID Number: 031600AHO  
Year: 2009  
Contact Name: Not reported  
Contact Title: Not reported  
Contact Tele: Not reported  
Contact Extention: Not reported  
Contact EMail: Not reported  
Contact Fax: Not reported  
Cease Operation Date: Not reported  
SIC Code: 2851  
Address Type Code: Not reported

Detail:

Year: 2009  
Id Num: 031600AHO  
Pollutant Code: [107211]  
Tons Per Year: 0.001

Year: 2009  
Id Num: 031600AHO  
Pollutant Code: NH3  
Tons Per Year: 3.0000000000000001E-3

Year: 2009  
Id Num: 031600AHO  
Pollutant Code: PART  
Tons Per Year: 2.7629999999999999

Year: 2009  
Id Num: 031600AHO  
Pollutant Code: GLYET  
Tons Per Year: 0.0001

Year: 2009  
Id Num: 031600AHO  
Pollutant Code: PM2\_5  
Tons Per Year: 2.7629999999999999

Year: 2009  
Id Num: 031600AHO  
Pollutant Code: PM10

MAP FINDINGS  
FOCUS MAP 11

Map ID	Site	Database(s)	EPA ID Number
--------	------	-------------	---------------

**SHERWIN WILLIAMS CO (Continued)**

**S107746003**

Tons Per Year: 2.7629999999999999

Year: 2009  
Id Num: 031600AHO  
Pollutant Code: VOM  
Tons Per Year: 0.10100000000000001

Year: 2009  
Id Num: 031600AHO  
Pollutant Code: PM2\_5  
Tons Per Year: 2.7629999999999999

Year: 2009  
Id Num: 031600AHO  
Pollutant Code: PART  
Tons Per Year: 2.7629999999999999

Year: 2009  
Id Num: 031600AHO  
Pollutant Code: NH3  
Tons Per Year: 3.0000000000000001E-3

Year: 2009  
Id Num: 031600AHO  
Pollutant Code: [107211]  
Tons Per Year: 0.001

Year: 2009  
Id Num: 031600AHO  
Pollutant Code: PM10  
Tons Per Year: 2.7629999999999999

Year: 2009  
Id Num: 031600AHO  
Pollutant Code: VOM  
Tons Per Year: 0.10100000000000001

Year: 2009  
Id Num: 031600AHO  
Pollutant Code: GLYET  
Tons Per Year: 0.0001

Facility ID: Not reported  
ID Number: 031600AHO  
Year: 2008  
Contact Name: Not reported  
Contact Title: Not reported  
Contact Tele: Not reported  
Contact Extention: Not reported  
Contact EMail: Not reported  
Contact Fax: Not reported  
Cease Operation Date: Not reported  
SIC Code: 2851  
Address Type Code: Not reported

Detail:  
Year: 2008

MAP FINDINGS  
 FOCUS MAP 11

Map ID      Site      Database(s)      EPA ID Number

---

**SHERWIN WILLIAMS CO (Continued)**

**S107746003**

Id Num: 031600AHO  
 Pollutant Code: GLYET  
 Tons Per Year: 2.0000000000000001E-4  
  
 Year: 2008  
 Id Num: 031600AHO  
 Pollutant Code: NH3  
 Tons Per Year: 8.0000000000000002E-3  
  
 Year: 2008  
 Id Num: 031600AHO  
 Pollutant Code: [107211]  
 Tons Per Year: 3.5000000000000001E-3  
  
 Year: 2008  
 Id Num: 031600AHO  
 Pollutant Code: PM10  
 Tons Per Year: 3.2639999999999998  
  
 Year: 2008  
 Id Num: 031600AHO  
 Pollutant Code: PART  
 Tons Per Year: 3.2639999999999998  
  
 Year: 2008  
 Id Num: 031600AHO  
 Pollutant Code: VOM  
 Tons Per Year: 0.11  
  
 Year: 2008  
 Id Num: 031600AHO  
 Pollutant Code: PM2\_5  
 Tons Per Year: 3.2639999999999998  
  
 Year: 2008  
 Id Num: 031600AHO  
 Pollutant Code: PM2\_5  
 Tons Per Year: 3.2639999999999998  
  
 Year: 2008  
 Id Num: 031600AHO  
 Pollutant Code: PART  
 Tons Per Year: 3.2639999999999998  
  
 Year: 2008  
 Id Num: 031600AHO  
 Pollutant Code: NH3  
 Tons Per Year: 8.0000000000000002E-3  
  
 Year: 2008  
 Id Num: 031600AHO  
 Pollutant Code: [107211]  
 Tons Per Year: 3.5000000000000001E-3  
  
 Year: 2008  
 Id Num: 031600AHO  
 Pollutant Code: GLYET

MAP FINDINGS  
FOCUS MAP 11

Map ID	Site	Database(s)	EPA ID Number
--------	------	-------------	---------------

**SHERWIN WILLIAMS CO (Continued)**

**S107746003**

Tons Per Year: 2.0000000000000001E-4

Year: 2008  
Id Num: 031600AHO  
Pollutant Code: PM10  
Tons Per Year: 3.2639999999999998

Year: 2008  
Id Num: 031600AHO  
Pollutant Code: VOM  
Tons Per Year: 0.11

Facility ID: 2534  
ID Number: 031600AHO  
Year: 2007  
Contact Name: Jim Jones  
Contact Title: Not reported  
Contact Tele: 773-821-3977  
Contact Extention: Not reported  
Contact EMail: Not reported  
Contact Fax: Not reported  
Cease Operation Date: Not reported  
SIC Code: 2851  
Address Type Code: Not reported

Facility ID: 2534  
ID Number: 031600AHO  
Year: 2006  
Contact Name: Jim Jones  
Contact Title: Not reported  
Contact Tele: 773-821-3977  
Contact Extention: Not reported  
Contact EMail: jim.c.jones@sherwin.com  
Contact Fax: 773-821-3004  
Cease Operation Date: Not reported  
SIC Code: 2851  
Address Type Code: LOC

BOL:  
Site Id: 170000041130  
Inv Num: 0316505005  
Interest Name: Sherwin Williams Co  
Interest Type: BOL  
Media Code: LAND

285

**SHERWIN-WILLIAMS CO  
11700 S COTTAGE GROVE  
CHICAGO, IL 60628**

**US AIRS 1004478767  
N/A**

US AIRS MINOR:  
Envid: 1004478767  
Region Code: 05  
Programmatic ID: AIR IL000031600AHO  
Facility Registry ID: 110008457295  
D and B Number: Not reported  
Primary SIC Code: 2851

MAP FINDINGS  
FOCUS MAP 11

Map ID	Site	Database(s)	EPA ID Number
--------	------	-------------	---------------

**SHERWIN-WILLIAMS CO (Continued)**

**1004478767**

NAICS Code: 325510  
 Default Air Classification Code: MIN  
 Facility Type of Ownership Code: POF  
 Air CMS Category Code: Not reported  
 HPV Status: Not reported

US AIRS MINOR:

Region Code: 05  
 Programmatic ID: AIR IL000031600AHO  
 Facility Registry ID: 110008457295  
 Air Operating Status Code: OPR  
 Default Air Classification Code: MIN  
 Air Program: Federal Implementation Plan for National Primary and Secondary Ambient Air Quality Standards  
 Activity Date: Not reported  
 Activity Status Date: 1999-02-02 00:00:00  
 Activity Group: Case File  
 Activity Type: Case File  
 Activity Status: Resolved

Region Code: 05  
 Programmatic ID: AIR IL000031600AHO  
 Facility Registry ID: 110008457295  
 Air Operating Status Code: OPR  
 Default Air Classification Code: MIN  
 Air Program: Federal Implementation Plan for National Primary and Secondary Ambient Air Quality Standards  
 Activity Date: 1991-09-20 00:00:00  
 Activity Status Date: Not reported  
 Activity Group: Compliance Monitoring  
 Activity Type: Information Request  
 Activity Status: Not reported

Region Code: 05  
 Programmatic ID: AIR IL000031600AHO  
 Facility Registry ID: 110008457295  
 Air Operating Status Code: OPR  
 Default Air Classification Code: MIN  
 Air Program: Federal Implementation Plan for National Primary and Secondary Ambient Air Quality Standards  
 Activity Date: 1996-07-19 00:00:00  
 Activity Status Date: Not reported  
 Activity Group: Compliance Monitoring  
 Activity Type: Inspection/Evaluation  
 Activity Status: Not reported

Region Code: 05  
 Programmatic ID: AIR IL000031600AHO  
 Facility Registry ID: 110008457295  
 Air Operating Status Code: OPR  
 Default Air Classification Code: MIN  
 Air Program: Federal Implementation Plan for National Primary and Secondary Ambient Air Quality Standards  
 Activity Date: 1991-08-13 00:00:00  
 Activity Status Date: 1991-08-13 00:00:00  
 Activity Group: Enforcement Action  
 Activity Type: Administrative - Informal  
 Activity Status: Achieved

Region Code: 05  
 Programmatic ID: AIR IL000031600AHO  
 Facility Registry ID: 110008457295

MAP FINDINGS  
FOCUS MAP 11

Map ID      Site      Database(s)      EPA ID Number

---

**SHERWIN-WILLIAMS CO (Continued)**

**1004478767**

Air Operating Status Code: OPR  
 Default Air Classification Code: MIN  
 Air Program: Federal Implementation Plan for National Primary and Secondary Ambient Air Quality Standards  
 Activity Date: 1992-09-21 00:00:00  
 Activity Status Date: 1992-09-21 00:00:00  
 Activity Group: Enforcement Action  
 Activity Type: Administrative - Informal  
 Activity Status: Achieved

Region Code: 05  
 Programmatic ID: AIR IL000031600AHO  
 Facility Registry ID: 110008457295  
 Air Operating Status Code: OPR  
 Default Air Classification Code: MIN  
 Air Program: Federal Implementation Plan for National Primary and Secondary Ambient Air Quality Standards  
 Activity Date: 1997-11-06 00:00:00  
 Activity Status Date: 1997-11-06 00:00:00  
 Activity Group: Enforcement Action  
 Activity Type: Judicial  
 Activity Status: Closed

Region Code: 05  
 Programmatic ID: AIR IL000031600AHO  
 Facility Registry ID: 110008457295  
 Air Operating Status Code: OPR  
 Default Air Classification Code: MIN  
 Air Program: New Source Performance Standards  
 Activity Date: 1996-07-31 00:00:00  
 Activity Status Date: Not reported  
 Activity Group: Compliance Monitoring  
 Activity Type: Inspection/Evaluation  
 Activity Status: Not reported

Region Code: 05  
 Programmatic ID: AIR IL000031600AHO  
 Facility Registry ID: 110008457295  
 Air Operating Status Code: OPR  
 Default Air Classification Code: MIN  
 Air Program: New Source Review Permit Requirements  
 Activity Date: 1996-07-31 00:00:00  
 Activity Status Date: Not reported  
 Activity Group: Compliance Monitoring  
 Activity Type: Inspection/Evaluation  
 Activity Status: Not reported

Region Code: 05  
 Programmatic ID: AIR IL000031600AHO  
 Facility Registry ID: 110008457295  
 Air Operating Status Code: OPR  
 Default Air Classification Code: MIN  
 Air Program: State Implementation Plan for National Primary and Secondary Ambient Air Quality Standards  
 Activity Date: 1979-10-02 00:00:00  
 Activity Status Date: Not reported  
 Activity Group: Compliance Monitoring  
 Activity Type: Information Request  
 Activity Status: Not reported

MAP FINDINGS  
FOCUS MAP 11

Map ID	Site	Database(s)	EPA ID Number
	<b>SHERWIN-WILLIAMS CO (Continued)</b>		<b>1004478767</b>
	Region Code: 05		
	Programmatic ID: AIR IL000031600AHO		
	Facility Registry ID: 110008457295		
	Air Operating Status Code: OPR		
	Default Air Classification Code: MIN		
	Air Program: State Implementation Plan for National Primary and Secondary Ambient Air Quality Standards		
	Activity Date: 1988-02-11 00:00:00		
	Activity Status Date: Not reported		
	Activity Group: Compliance Monitoring		
	Activity Type: Information Request		
	Activity Status: Not reported		
	Region Code: 05		
	Programmatic ID: AIR IL000031600AHO		
	Facility Registry ID: 110008457295		
	Air Operating Status Code: OPR		
	Default Air Classification Code: MIN		
	Air Program: State Implementation Plan for National Primary and Secondary Ambient Air Quality Standards		
	Activity Date: 1980-12-11 00:00:00		
	Activity Status Date: Not reported		
	Activity Group: Compliance Monitoring		
	Activity Type: Inspection/Evaluation		
	Activity Status: Not reported		
	Region Code: 05		
	Programmatic ID: AIR IL000031600AHO		
	Facility Registry ID: 110008457295		
	Air Operating Status Code: OPR		
	Default Air Classification Code: MIN		
	Air Program: State Implementation Plan for National Primary and Secondary Ambient Air Quality Standards		
	Activity Date: 1981-06-23 00:00:00		
	Activity Status Date: Not reported		
	Activity Group: Compliance Monitoring		
	Activity Type: Inspection/Evaluation		
	Activity Status: Not reported		
	Region Code: 05		
	Programmatic ID: AIR IL000031600AHO		
	Facility Registry ID: 110008457295		
	Air Operating Status Code: OPR		
	Default Air Classification Code: MIN		
	Air Program: State Implementation Plan for National Primary and Secondary Ambient Air Quality Standards		
	Activity Date: 1981-11-18 00:00:00		
	Activity Status Date: Not reported		
	Activity Group: Compliance Monitoring		
	Activity Type: Inspection/Evaluation		
	Activity Status: Not reported		
	Region Code: 05		
	Programmatic ID: AIR IL000031600AHO		
	Facility Registry ID: 110008457295		
	Air Operating Status Code: OPR		
	Default Air Classification Code: MIN		
	Air Program: State Implementation Plan for National Primary and Secondary Ambient Air Quality Standards		
	Activity Date: 1982-11-18 00:00:00		
	Activity Status Date: Not reported		
	Activity Group: Compliance Monitoring		

MAP FINDINGS  
FOCUS MAP 11

Map ID      Site      Database(s)      EPA ID Number

---

**SHERWIN-WILLIAMS CO (Continued)**

**1004478767**

Activity Type:	Inspection/Evaluation
Activity Status:	Not reported
Region Code:	05
Programmatic ID:	AIR IL000031600AHO
Facility Registry ID:	110008457295
Air Operating Status Code:	OPR
Default Air Classification Code:	MIN
Air Program:	State Implementation Plan for National Primary and Secondary Ambient Air Quality Standards
Activity Date:	1982-12-01 00:00:00
Activity Status Date:	Not reported
Activity Group:	Compliance Monitoring
Activity Type:	Inspection/Evaluation
Activity Status:	Not reported
Region Code:	05
Programmatic ID:	AIR IL000031600AHO
Facility Registry ID:	110008457295
Air Operating Status Code:	OPR
Default Air Classification Code:	MIN
Air Program:	State Implementation Plan for National Primary and Secondary Ambient Air Quality Standards
Activity Date:	1984-01-09 00:00:00
Activity Status Date:	Not reported
Activity Group:	Compliance Monitoring
Activity Type:	Inspection/Evaluation
Activity Status:	Not reported
Region Code:	05
Programmatic ID:	AIR IL000031600AHO
Facility Registry ID:	110008457295
Air Operating Status Code:	OPR
Default Air Classification Code:	MIN
Air Program:	State Implementation Plan for National Primary and Secondary Ambient Air Quality Standards
Activity Date:	1984-11-26 00:00:00
Activity Status Date:	Not reported
Activity Group:	Compliance Monitoring
Activity Type:	Inspection/Evaluation
Activity Status:	Not reported
Region Code:	05
Programmatic ID:	AIR IL000031600AHO
Facility Registry ID:	110008457295
Air Operating Status Code:	OPR
Default Air Classification Code:	MIN
Air Program:	State Implementation Plan for National Primary and Secondary Ambient Air Quality Standards
Activity Date:	1984-11-29 00:00:00
Activity Status Date:	Not reported
Activity Group:	Compliance Monitoring
Activity Type:	Inspection/Evaluation
Activity Status:	Not reported
Region Code:	05
Programmatic ID:	AIR IL000031600AHO
Facility Registry ID:	110008457295
Air Operating Status Code:	OPR
Default Air Classification Code:	MIN
Air Program:	State Implementation Plan for National Primary and Secondary Ambient Air Quality Standards



MAP FINDINGS  
FOCUS MAP 11

Map ID	Site	Database(s)	EPA ID Number
	<b>SHERWIN-WILLIAMS CO (Continued)</b>		<b>1004478767</b>
	Activity Date:	1985-10-25 00:00:00	
	Activity Status Date:	Not reported	
	Activity Group:	Compliance Monitoring	
	Activity Type:	Inspection/Evaluation	
	Activity Status:	Not reported	
	Region Code:	05	
	Programmatic ID:	AIR IL000031600AHO	
	Facility Registry ID:	110008457295	
	Air Operating Status Code:	OPR	
	Default Air Classification Code:	MIN	
	Air Program:	State Implementation Plan for National Primary and Secondary Ambient Air Quality Standards	
	Activity Date:	1985-11-27 00:00:00	
	Activity Status Date:	Not reported	
	Activity Group:	Compliance Monitoring	
	Activity Type:	Inspection/Evaluation	
	Activity Status:	Not reported	
	Region Code:	05	
	Programmatic ID:	AIR IL000031600AHO	
	Facility Registry ID:	110008457295	
	Air Operating Status Code:	OPR	
	Default Air Classification Code:	MIN	
	Air Program:	State Implementation Plan for National Primary and Secondary Ambient Air Quality Standards	
	Activity Date:	1986-12-03 00:00:00	
	Activity Status Date:	Not reported	
	Activity Group:	Compliance Monitoring	
	Activity Type:	Inspection/Evaluation	
	Activity Status:	Not reported	
	Region Code:	05	
	Programmatic ID:	AIR IL000031600AHO	
	Facility Registry ID:	110008457295	
	Air Operating Status Code:	OPR	
	Default Air Classification Code:	MIN	
	Air Program:	State Implementation Plan for National Primary and Secondary Ambient Air Quality Standards	
	Activity Date:	1988-03-02 00:00:00	
	Activity Status Date:	Not reported	
	Activity Group:	Compliance Monitoring	
	Activity Type:	Inspection/Evaluation	
	Activity Status:	Not reported	
	Region Code:	05	
	Programmatic ID:	AIR IL000031600AHO	
	Facility Registry ID:	110008457295	
	Air Operating Status Code:	OPR	
	Default Air Classification Code:	MIN	
	Air Program:	State Implementation Plan for National Primary and Secondary Ambient Air Quality Standards	
	Activity Date:	1988-03-11 00:00:00	
	Activity Status Date:	Not reported	
	Activity Group:	Compliance Monitoring	
	Activity Type:	Inspection/Evaluation	
	Activity Status:	Not reported	
	Region Code:	05	
	Programmatic ID:	AIR IL000031600AHO	
	Facility Registry ID:	110008457295	

MAP FINDINGS  
FOCUS MAP 11

Map ID      Site      Database(s)      EPA ID Number

**SHERWIN-WILLIAMS CO (Continued)**

**1004478767**

Air Operating Status Code: OPR  
 Default Air Classification Code: MIN  
 Air Program: State Implementation Plan for National Primary and Secondary Ambient Air Quality Standards  
 Activity Date: 1989-04-05 00:00:00  
 Activity Status Date: Not reported  
 Activity Group: Compliance Monitoring  
 Activity Type: Inspection/Evaluation  
 Activity Status: Not reported

Region Code: 05  
 Programmatic ID: AIR IL000031600AHO  
 Facility Registry ID: 110008457295  
 Air Operating Status Code: OPR  
 Default Air Classification Code: MIN  
 Air Program: State Implementation Plan for National Primary and Secondary Ambient Air Quality Standards  
 Activity Date: 1989-06-15 00:00:00  
 Activity Status Date: Not reported  
 Activity Group: Compliance Monitoring  
 Activity Type: Inspection/Evaluation  
 Activity Status: Not reported

Region Code: 05  
 Programmatic ID: AIR IL000031600AHO  
 Facility Registry ID: 110008457295  
 Air Operating Status Code: OPR  
 Default Air Classification Code: MIN  
 Air Program: State Implementation Plan for National Primary and Secondary Ambient Air Quality Standards  
 Activity Date: 1990-09-06 00:00:00  
 Activity Status Date: Not reported  
 Activity Group: Compliance Monitoring  
 Activity Type: Inspection/Evaluation  
 Activity Status: Not reported

Region Code: 05  
 Programmatic ID: AIR IL000031600AHO  
 Facility Registry ID: 110008457295  
 Air Operating Status Code: OPR  
 Default Air Classification Code: MIN  
 Air Program: State Implementation Plan for National Primary and Secondary Ambient Air Quality Standards  
 Activity Date: 1991-03-28 00:00:00  
 Activity Status Date: Not reported  
 Activity Group: Compliance Monitoring  
 Activity Type: Inspection/Evaluation  
 Activity Status: Not reported

Region Code: 05  
 Programmatic ID: AIR IL000031600AHO  
 Facility Registry ID: 110008457295  
 Air Operating Status Code: OPR  
 Default Air Classification Code: MIN  
 Air Program: State Implementation Plan for National Primary and Secondary Ambient Air Quality Standards  
 Activity Date: 1992-04-14 00:00:00  
 Activity Status Date: Not reported  
 Activity Group: Compliance Monitoring  
 Activity Type: Inspection/Evaluation  
 Activity Status: Not reported

MAP FINDINGS  
FOCUS MAP 11

Map ID	Site	Database(s)	EPA ID Number
	<b>SHERWIN-WILLIAMS CO (Continued)</b>		<b>1004478767</b>
	Region Code: 05		
	Programmatic ID: AIR IL000031600AHO		
	Facility Registry ID: 110008457295		
	Air Operating Status Code: OPR		
	Default Air Classification Code: MIN		
	Air Program: State Implementation Plan for National Primary and Secondary Ambient Air Quality Standards		
	Activity Date: 1992-04-27 00:00:00		
	Activity Status Date: Not reported		
	Activity Group: Compliance Monitoring		
	Activity Type: Inspection/Evaluation		
	Activity Status: Not reported		
	Region Code: 05		
	Programmatic ID: AIR IL000031600AHO		
	Facility Registry ID: 110008457295		
	Air Operating Status Code: OPR		
	Default Air Classification Code: MIN		
	Air Program: State Implementation Plan for National Primary and Secondary Ambient Air Quality Standards		
	Activity Date: 1993-02-02 00:00:00		
	Activity Status Date: Not reported		
	Activity Group: Compliance Monitoring		
	Activity Type: Inspection/Evaluation		
	Activity Status: Not reported		
	Region Code: 05		
	Programmatic ID: AIR IL000031600AHO		
	Facility Registry ID: 110008457295		
	Air Operating Status Code: OPR		
	Default Air Classification Code: MIN		
	Air Program: State Implementation Plan for National Primary and Secondary Ambient Air Quality Standards		
	Activity Date: 1994-03-16 00:00:00		
	Activity Status Date: Not reported		
	Activity Group: Compliance Monitoring		
	Activity Type: Inspection/Evaluation		
	Activity Status: Not reported		
	Region Code: 05		
	Programmatic ID: AIR IL000031600AHO		
	Facility Registry ID: 110008457295		
	Air Operating Status Code: OPR		
	Default Air Classification Code: MIN		
	Air Program: State Implementation Plan for National Primary and Secondary Ambient Air Quality Standards		
	Activity Date: 1995-04-13 00:00:00		
	Activity Status Date: Not reported		
	Activity Group: Compliance Monitoring		
	Activity Type: Inspection/Evaluation		
	Activity Status: Not reported		
	Region Code: 05		
	Programmatic ID: AIR IL000031600AHO		
	Facility Registry ID: 110008457295		
	Air Operating Status Code: OPR		
	Default Air Classification Code: MIN		
	Air Program: State Implementation Plan for National Primary and Secondary Ambient Air Quality Standards		
	Activity Date: 1995-06-07 00:00:00		
	Activity Status Date: Not reported		
	Activity Group: Compliance Monitoring		

MAP FINDINGS  
FOCUS MAP 11

Map ID	Site	Database(s)	EPA ID Number
--------	------	-------------	---------------

**SHERWIN-WILLIAMS CO (Continued)**

**1004478767**

Activity Type:	Inspection/Evaluation
Activity Status:	Not reported
Region Code:	05
Programmatic ID:	AIR IL000031600AHO
Facility Registry ID:	110008457295
Air Operating Status Code:	OPR
Default Air Classification Code:	MIN
Air Program:	State Implementation Plan for National Primary and Secondary Ambient Air Quality Standards
Activity Date:	1996-07-02 00:00:00
Activity Status Date:	Not reported
Activity Group:	Compliance Monitoring
Activity Type:	Inspection/Evaluation
Activity Status:	Not reported
Region Code:	05
Programmatic ID:	AIR IL000031600AHO
Facility Registry ID:	110008457295
Air Operating Status Code:	OPR
Default Air Classification Code:	MIN
Air Program:	State Implementation Plan for National Primary and Secondary Ambient Air Quality Standards
Activity Date:	1996-07-31 00:00:00
Activity Status Date:	Not reported
Activity Group:	Compliance Monitoring
Activity Type:	Inspection/Evaluation
Activity Status:	Not reported
Region Code:	05
Programmatic ID:	AIR IL000031600AHO
Facility Registry ID:	110008457295
Air Operating Status Code:	OPR
Default Air Classification Code:	MIN
Air Program:	State Implementation Plan for National Primary and Secondary Ambient Air Quality Standards
Activity Date:	1996-10-21 00:00:00
Activity Status Date:	Not reported
Activity Group:	Compliance Monitoring
Activity Type:	Inspection/Evaluation
Activity Status:	Not reported
Region Code:	05
Programmatic ID:	AIR IL000031600AHO
Facility Registry ID:	110008457295
Air Operating Status Code:	OPR
Default Air Classification Code:	MIN
Air Program:	State Implementation Plan for National Primary and Secondary Ambient Air Quality Standards
Activity Date:	1996-10-24 00:00:00
Activity Status Date:	Not reported
Activity Group:	Compliance Monitoring
Activity Type:	Inspection/Evaluation
Activity Status:	Not reported
Region Code:	05
Programmatic ID:	AIR IL000031600AHO
Facility Registry ID:	110008457295
Air Operating Status Code:	OPR
Default Air Classification Code:	MIN
Air Program:	State Implementation Plan for National Primary and Secondary Ambient Air Quality Standards

MAP FINDINGS  
FOCUS MAP 11

Map ID	Site	Database(s)	EPA ID Number
	<b>SHERWIN-WILLIAMS CO (Continued)</b>		<b>1004478767</b>
	Activity Date:	1997-07-02 00:00:00	
	Activity Status Date:	Not reported	
	Activity Group:	Compliance Monitoring	
	Activity Type:	Inspection/Evaluation	
	Activity Status:	Not reported	
	Region Code:	05	
	Programmatic ID:	AIR IL000031600AHO	
	Facility Registry ID:	110008457295	
	Air Operating Status Code:	OPR	
	Default Air Classification Code:	MIN	
	Air Program:	State Implementation Plan for National Primary and Secondary Ambient Air Quality Standards	
	Activity Date:	1998-07-17 00:00:00	
	Activity Status Date:	Not reported	
	Activity Group:	Compliance Monitoring	
	Activity Type:	Inspection/Evaluation	
	Activity Status:	Not reported	
	Region Code:	05	
	Programmatic ID:	AIR IL000031600AHO	
	Facility Registry ID:	110008457295	
	Air Operating Status Code:	OPR	
	Default Air Classification Code:	MIN	
	Air Program:	State Implementation Plan for National Primary and Secondary Ambient Air Quality Standards	
	Activity Date:	1999-06-11 00:00:00	
	Activity Status Date:	Not reported	
	Activity Group:	Compliance Monitoring	
	Activity Type:	Inspection/Evaluation	
	Activity Status:	Not reported	
	Region Code:	05	
	Programmatic ID:	AIR IL000031600AHO	
	Facility Registry ID:	110008457295	
	Air Operating Status Code:	OPR	
	Default Air Classification Code:	MIN	
	Air Program:	State Implementation Plan for National Primary and Secondary Ambient Air Quality Standards	
	Activity Date:	2005-01-03 00:00:00	
	Activity Status Date:	Not reported	
	Activity Group:	Compliance Monitoring	
	Activity Type:	Inspection/Evaluation	
	Activity Status:	Not reported	
	Region Code:	05	
	Programmatic ID:	AIR IL000031600AHO	
	Facility Registry ID:	110008457295	
	Air Operating Status Code:	OPR	
	Default Air Classification Code:	MIN	
	Air Program:	State Implementation Plan for National Primary and Secondary Ambient Air Quality Standards	
	Activity Date:	2006-01-20 00:00:00	
	Activity Status Date:	Not reported	
	Activity Group:	Compliance Monitoring	
	Activity Type:	Inspection/Evaluation	
	Activity Status:	Not reported	
	Region Code:	05	
	Programmatic ID:	AIR IL000031600AHO	
	Facility Registry ID:	110008457295	

MAP FINDINGS  
FOCUS MAP 11

Map ID	Site	Database(s)	EPA ID Number
--------	------	-------------	---------------

**SHERWIN-WILLIAMS CO (Continued)**

**1004478767**

Air Operating Status Code: OPR  
 Default Air Classification Code: MIN  
 Air Program: State Implementation Plan for National Primary and Secondary Ambient Air Quality Standards  
 Activity Date: 1979-06-20 00:00:00  
 Activity Status Date: 1979-06-20 00:00:00  
 Activity Group: Enforcement Action  
 Activity Type: Administrative - Informal  
 Activity Status: Achieved

Region Code: 05  
 Programmatic ID: AIR IL000031600AHO  
 Facility Registry ID: 110008457295  
 Air Operating Status Code: OPR  
 Default Air Classification Code: MIN  
 Air Program: State Implementation Plan for National Primary and Secondary Ambient Air Quality Standards  
 Activity Date: 1985-10-30 00:00:00  
 Activity Status Date: 1985-10-30 00:00:00  
 Activity Group: Enforcement Action  
 Activity Type: Administrative - Informal  
 Activity Status: Achieved

Region Code: 05  
 Programmatic ID: AIR IL000031600AHO  
 Facility Registry ID: 110008457295  
 Air Operating Status Code: OPR  
 Default Air Classification Code: MIN  
 Air Program: State Implementation Plan for National Primary and Secondary Ambient Air Quality Standards  
 Activity Date: 1986-12-30 00:00:00  
 Activity Status Date: 1986-12-30 00:00:00  
 Activity Group: Enforcement Action  
 Activity Type: Administrative - Informal  
 Activity Status: Achieved

Region Code: 05  
 Programmatic ID: AIR IL000031600AHO  
 Facility Registry ID: 110008457295  
 Air Operating Status Code: OPR  
 Default Air Classification Code: MIN  
 Air Program: State Implementation Plan for National Primary and Secondary Ambient Air Quality Standards  
 Activity Date: 1988-04-05 00:00:00  
 Activity Status Date: 1988-04-05 00:00:00  
 Activity Group: Enforcement Action  
 Activity Type: Administrative - Informal  
 Activity Status: Achieved

Region Code: 05  
 Programmatic ID: AIR IL000031600AHO  
 Facility Registry ID: 110008457295  
 Air Operating Status Code: OPR  
 Default Air Classification Code: MIN  
 Air Program: State Implementation Plan for National Primary and Secondary Ambient Air Quality Standards  
 Activity Date: 1991-05-20 00:00:00  
 Activity Status Date: 1991-05-20 00:00:00  
 Activity Group: Enforcement Action  
 Activity Type: Administrative - Informal  
 Activity Status: Achieved

MAP FINDINGS  
FOCUS MAP 11

Map ID	Site	Database(s)	EPA ID Number
	<b>SHERWIN-WILLIAMS CO (Continued)</b>		<b>1004478767</b>
	Region Code: 05 Programmatic ID: AIR IL000031600AHO Facility Registry ID: 110008457295 Air Operating Status Code: OPR Default Air Classification Code: MIN Air Program: State Implementation Plan for National Primary and Secondary Ambient Air Quality Standards Activity Date: 1991-09-11 00:00:00 Activity Status Date: 1991-09-11 00:00:00 Activity Group: Enforcement Action Activity Type: Administrative - Informal Activity Status: Achieved  Region Code: 05 Programmatic ID: AIR IL000031600AHO Facility Registry ID: 110008457295 Air Operating Status Code: OPR Default Air Classification Code: MIN Air Program: State Implementation Plan for National Primary and Secondary Ambient Air Quality Standards Activity Date: 1992-04-27 00:00:00 Activity Status Date: 1992-04-27 00:00:00 Activity Group: Enforcement Action Activity Type: Administrative - Informal Activity Status: Achieved		
<b>285</b>	<b>SHERWIN-WILLIAMS CO 11700 S COTTAGE GROVE CHICAGO, IL 60628</b>	<b>TRIS</b>	<b>1016147384 60628SHRWN11541</b>
	TRIS:  <p style="text-align: center;"><a href="#">Click this hyperlink</a> while viewing on your computer to access 8 additional US_TRIS: record(s) in the EDR Site Report.</p>		
<b>285</b>	<b>SHERWIN WILLIAMS CONSUMER PROD DIV 11700 S COTTAGE GROVE CHICAGO, IL 60628</b>	<b>FTTS HIST FTTS</b>	<b>1009523117 N/A</b>
	FTTS INSP: Inspection Number: 199011152523 1 Region: 05 Inspection Date: 11/15/90 Inspector: CROSETTO Violation occurred: No Investigation Type: Section 6 PCB Federal Conducted Investigation Reason: Neutral Scheme, Region Legislation Code: TSCA Facility Function: User  HIST FTTS INSP: Inspection Number: 199011152523 1 Region: 05 Inspection Date: Not reported		

MAP FINDINGS  
FOCUS MAP 11

Map ID Site Database(s) EPA ID Number

**SHERWIN WILLIAMS CONSUMER PROD DIV (Continued)**

**1009523117**

Inspector: CROSETTO  
 Violation occurred: No  
 Investigation Type: Section 6 PCB Federal Conducted  
 Investigation Reason: Neutral Scheme, Region  
 Legislation Code: TSCA  
 Facility Function: User

285

**SHERWIN-WILLIAMS CO  
 11700 S. COTTAGE GROVE AVE.  
 CHICAGO, IL 60628**

**AIRS S110156040  
 TIER 2 N/A**

IL AIRS:

Facility ID: Not reported  
 ID Number: 031600AHO  
 Year: Not reported  
 Contact Name: Not reported  
 Contact Title: Not reported  
 Contact Tele: Not reported  
 Contact Extention: Not reported  
 Contact EMail: Not reported  
 Contact Fax: Not reported  
 Cease Operation Date: Not reported  
 SIC Code: 2851  
 Address Type Code: Not reported

Facility ID: Not reported  
 ID Number: 031600AHO  
 Year: 2014  
 Contact Name: Not reported  
 Contact Title: Not reported  
 Contact Tele: Not reported  
 Contact Extention: Not reported  
 Contact EMail: Not reported  
 Contact Fax: Not reported  
 Cease Operation Date: Not reported  
 SIC Code: 2851  
 Address Type Code: Not reported

Detail:

Year: 2014  
 Id Num: 031600AHO  
 Pollutant Code: PART  
 Tons Per Year: 1.6399999999999999

Year: 2014  
 Id Num: 031600AHO  
 Pollutant Code: PM10  
 Tons Per Year: 1.6399999999999999

Year: 2014  
 Id Num: 031600AHO  
 Pollutant Code: PM2\_5  
 Tons Per Year: 1.6399999999999999

Year: 2014  
 Id Num: 031600AHO  
 Pollutant Code: VOM



MAP FINDINGS  
FOCUS MAP 11

Map ID	Site	Database(s)	EPA ID Number
--------	------	-------------	---------------

**SHERWIN-WILLIAMS CO (Continued)**

**S110156040**

Tons Per Year: 0.20000000000000001

Year: 2014  
Id Num: 031600AHO  
Pollutant Code: CF4  
Tons Per Year: CF4

Year: 2014  
Id Num: 031600AHO  
Pollutant Code: COG  
Tons Per Year: COG

**TIER 2:**

Year: 2014  
Corporate Name: Sherwin-Williams Co  
Latitude: 41.6829  
Longitude: -87.6115  
Fire Dept: Not reported  
LEPC: City of Chicago  
Owner: Sherwin-Williams Co.  
Owner Phone: 2165662239  
Owner Street: 101 Prospect Ave., N.W.  
Owner City/State/ZipCode: Cleveland, OH 44115  
Mailing Name: Not reported  
Mailing Street: Not reported  
Mailing City/State/ZipCode: Not reported  
Chemical Name: DEFOAMER  
CAS Number: N/A  
Chemical EHS: No  
Chemical Contents: Mixture  
Chemical Health Hazards: Liquid  
Chemical Max Daily Amount(pounds): Not reported  
Chemical Avg Daily Amount(pounds): Fire  
Max Daily Range: Not reported

Year: 2014  
Corporate Name: Sherwin-Williams Co  
Latitude: 41.6829  
Longitude: -87.6115  
Fire Dept: Not reported  
LEPC: City of Chicago  
Owner: Sherwin-Williams Co.  
Owner Phone: 2165662239  
Owner Street: 101 Prospect Ave., N.W.  
Owner City/State/ZipCode: Cleveland, OH 44115  
Mailing Name: Not reported  
Mailing Street: Not reported  
Mailing City/State/ZipCode: Not reported  
Chemical Name: LEAD ACID BATTERIES  
CAS Number: N/A  
Chemical EHS: Yes  
Chemical Contents: Mixture  
Chemical Health Hazards: Solid  
Chemical Max Daily Amount(pounds): Liquid  
Chemical Avg Daily Amount(pounds): Not reported  
Max Daily Range: Not reported

MAP FINDINGS  
FOCUS MAP 11

Map ID Site Database(s) EPA ID Number

**SHERWIN-WILLIAMS CO (Continued)**

**S110156040**

Year: 2014  
 Corporate Name: Sherwin-Williams Co  
 Latitude: 41.6829  
 Longitude: -87.6115  
 Fire Dept: Not reported  
 LEPC: City of Chicago  
 Owner: Sherwin-Williams Co.  
 Owner Phone: 2165662239  
 Owner Street: 101 Prospect Ave., N.W.  
 Owner City/State/ZipCode: Cleveland, OH 44115  
 Mailing Name: Not reported  
 Mailing Street: Not reported  
 Mailing City/State/ZipCode: Not reported  
 Chemical Name: PURE & MIXTURE POWDERS  
 CAS Number: N/A  
 Chemical EHS: No  
 Chemical Contents: Pure  
 Chemical Health Hazards: Mixture  
 Chemical Max Daily Amount(pounds): Solid  
 Chemical Avg Daily Amount(pounds): Not reported  
 Max Daily Range: Not reported

Year: 2014  
 Corporate Name: Sherwin-Williams Co  
 Latitude: 41.6829  
 Longitude: -87.6115  
 Fire Dept: Not reported  
 LEPC: City of Chicago  
 Owner: Sherwin-Williams Co.  
 Owner Phone: 2165662239  
 Owner Street: 101 Prospect Ave., N.W.  
 Owner City/State/ZipCode: Cleveland, OH 44115  
 Mailing Name: Not reported  
 Mailing Street: Not reported  
 Mailing City/State/ZipCode: Not reported  
 Chemical Name: URETHANE POLYMER  
 CAS Number: N/A  
 Chemical EHS: No  
 Chemical Contents: Pure  
 Chemical Health Hazards: Liquid  
 Chemical Max Daily Amount(pounds): Not reported  
 Chemical Avg Daily Amount(pounds): Fire  
 Max Daily Range: Not reported

Year: 2014  
 Corporate Name: Sherwin-Williams Co  
 Latitude: 41.6829  
 Longitude: -87.6115  
 Fire Dept: Not reported  
 LEPC: City of Chicago  
 Owner: Sherwin-Williams Co.  
 Owner Phone: 2165662239  
 Owner Street: 101 Prospect Ave., N.W.  
 Owner City/State/ZipCode: Cleveland, OH 44115  
 Mailing Name: Not reported  
 Mailing Street: Not reported  
 Mailing City/State/ZipCode: Not reported

MAP FINDINGS  
FOCUS MAP 11

Map ID Site Database(s) EPA ID Number

**SHERWIN-WILLIAMS CO (Continued)**

**S110156040**

Chemical Name: 2-(2-BUTOXYETHOXY)-ETHANOL  
CAS Number: 112345  
Chemical EHS: No  
Chemical Contents: Mixture  
Chemical Health Hazards: Liquid  
Chemical Max Daily Amount(pounds): Not reported  
Chemical Avg Daily Amount(pounds): Fire  
Max Daily Range: Not reported

Year: 2014  
Corporate Name: Sherwin-Williams Co  
Latitude: 41.6829  
Longitude: -87.6115  
Fire Dept: Not reported  
LEPC: City of Chicago  
Owner: Sherwin-Williams Co.  
Owner Phone: 2165662239  
Owner Street: 101 Prospect Ave., N.W.  
Owner City/State/ZipCode: Cleveland, OH 44115  
Mailing Name: Not reported  
Mailing Street: Not reported  
Mailing City/State/ZipCode: Not reported

Chemical Name: ACRYLIC POLYMER  
CAS Number: N/A  
Chemical EHS: No  
Chemical Contents: Pure  
Chemical Health Hazards: Mixture  
Chemical Max Daily Amount(pounds): Solid  
Chemical Avg Daily Amount(pounds): Not reported  
Max Daily Range: Not reported

Year: 2014  
Corporate Name: Sherwin-Williams Co  
Latitude: 41.6829  
Longitude: -87.6115  
Fire Dept: Not reported  
LEPC: City of Chicago  
Owner: Sherwin-Williams Co.  
Owner Phone: 2165662239  
Owner Street: 101 Prospect Ave., N.W.  
Owner City/State/ZipCode: Cleveland, OH 44115  
Mailing Name: Not reported  
Mailing Street: Not reported  
Mailing City/State/ZipCode: Not reported

Chemical Name: PURE & LIQUID MIXTURES  
CAS Number: N/A  
Chemical EHS: No  
Chemical Contents: Pure  
Chemical Health Hazards: Mixture  
Chemical Max Daily Amount(pounds): Liquid  
Chemical Avg Daily Amount(pounds): Not reported  
Max Daily Range: Not reported

Year: 2014  
Corporate Name: Sherwin-Williams Co  
Latitude: 41.6829  
Longitude: -87.6115

MAP FINDINGS  
FOCUS MAP 11

Map ID Site Database(s) EPA ID Number

**SHERWIN-WILLIAMS CO (Continued)**

**S110156040**

Fire Dept: Not reported  
LEPC: City of Chicago  
Owner: Sherwin-Williams Co.  
Owner Phone: 2165662239  
Owner Street: 101 Prospect Ave., N.W.  
Owner City/State/ZipCode: Cleveland, OH 44115  
Mailing Name: Not reported  
Mailing Street: Not reported  
Mailing City/State/ZipCode: Not reported  
Chemical Name: PURE & MIXTURE POWDERS  
CAS Number: N/A  
Chemical EHS: Yes  
Chemical Contents: Pure  
Chemical Health Hazards: Mixture  
Chemical Max Daily Amount(pounds): Solid  
Chemical Avg Daily Amount(pounds): Not reported  
Max Daily Range: Not reported

Year: 2014  
Corporate Name: Sherwin-Williams Co  
Latitude: 41.6829  
Longitude: -87.6115  
Fire Dept: Not reported  
LEPC: City of Chicago  
Owner: Sherwin-Williams Co.  
Owner Phone: 2165662239  
Owner Street: 101 Prospect Ave., N.W.  
Owner City/State/ZipCode: Cleveland, OH 44115  
Mailing Name: Not reported  
Mailing Street: Not reported  
Mailing City/State/ZipCode: Not reported  
Chemical Name: 2-BUTOXYETHANOL  
CAS Number: 111762  
Chemical EHS: No  
Chemical Contents: Pure  
Chemical Health Hazards: Liquid  
Chemical Max Daily Amount(pounds): Not reported  
Chemical Avg Daily Amount(pounds): Fire  
Max Daily Range: Not reported

Year: 2014  
Corporate Name: Sherwin-Williams Co  
Latitude: 41.6829  
Longitude: -87.6115  
Fire Dept: Not reported  
LEPC: City of Chicago  
Owner: Sherwin-Williams Co.  
Owner Phone: 2165662239  
Owner Street: 101 Prospect Ave., N.W.  
Owner City/State/ZipCode: Cleveland, OH 44115  
Mailing Name: Not reported  
Mailing Street: Not reported  
Mailing City/State/ZipCode: Not reported  
Chemical Name: ACRYLIC POLYMER  
CAS Number: N/A  
Chemical EHS: Yes  
Chemical Contents: Pure

MAP FINDINGS  
FOCUS MAP 11

Map ID Site Database(s) EPA ID Number

**SHERWIN-WILLIAMS CO (Continued)**

**S110156040**

Chemical Health Hazards:	Mixture
Chemical Max Daily Amount(pounds):	Solid
Chemical Avg Daily Amount(pounds):	Not reported
Max Daily Range:	Not reported
Year:	2014
Corporate Name:	Sherwin-Williams Co
Latitude:	41.6829
Longitude:	-87.6115
Fire Dept:	Not reported
LEPC:	City of Chicago
Owner:	Sherwin-Williams Co.
Owner Phone:	2165662239
Owner Street:	101 Prospect Ave., N.W.
Owner City/State/ZipCode:	Cleveland, OH 44115
Mailing Name:	Not reported
Mailing Street:	Not reported
Mailing City/State/ZipCode:	Not reported
Chemical Name:	PURE & LIQUID MIXTURES
CAS Number:	N/A
Chemical EHS:	Yes
Chemical Contents:	Pure
Chemical Health Hazards:	Mixture
Chemical Max Daily Amount(pounds):	Liquid
Chemical Avg Daily Amount(pounds):	Not reported
Max Daily Range:	Not reported
Year:	2014
Corporate Name:	Sherwin-Williams Co
Latitude:	41.6829
Longitude:	-87.6115
Fire Dept:	Not reported
LEPC:	City of Chicago
Owner:	Sherwin-Williams Co.
Owner Phone:	2165662239
Owner Street:	101 Prospect Ave., N.W.
Owner City/State/ZipCode:	Cleveland, OH 44115
Mailing Name:	Not reported
Mailing Street:	Not reported
Mailing City/State/ZipCode:	Not reported
Chemical Name:	2-AMINO-2-METHYL-1-PROPANAL
CAS Number:	124685
Chemical EHS:	No
Chemical Contents:	Pure
Chemical Health Hazards:	Mixture
Chemical Max Daily Amount(pounds):	Liquid
Chemical Avg Daily Amount(pounds):	Not reported
Max Daily Range:	Not reported
Year:	2014
Corporate Name:	Sherwin-Williams Co
Latitude:	41.6829
Longitude:	-87.6115
Fire Dept:	Not reported
LEPC:	City of Chicago
Owner:	Sherwin-Williams Co.
Owner Phone:	2165662239

MAP FINDINGS  
FOCUS MAP 11

Map ID Site Database(s) EPA ID Number

**SHERWIN-WILLIAMS CO (Continued)**

**S110156040**

Owner Street: 101 Prospect Ave., N.W.  
 Owner City/State/ZipCode: Cleveland, OH 44115  
 Mailing Name: Not reported  
 Mailing Street: Not reported  
 Mailing City/State/ZipCode: Not reported  
 Chemical Name: LEAD ACID BATTERIES  
 CAS Number: N/A  
 Chemical EHS: No  
 Chemical Contents: Mixture  
 Chemical Health Hazards: Solid  
 Chemical Max Daily Amount(pounds): Liquid  
 Chemical Avg Daily Amount(pounds): Not reported  
 Max Daily Range: Not reported

Year: 2014  
 Corporate Name: Sherwin-Williams Co  
 Latitude: 41.6829  
 Longitude: -87.6115  
 Fire Dept: Not reported  
 LEPC: City of Chicago  
 Owner: Sherwin-Williams Co.  
 Owner Phone: 2165662239  
 Owner Street: 101 Prospect Ave., N.W.  
 Owner City/State/ZipCode: Cleveland, OH 44115  
 Mailing Name: Not reported  
 Mailing Street: Not reported  
 Mailing City/State/ZipCode: Not reported  
 Chemical Name: LIQUID MIXTURES  
 CAS Number: N/A  
 Chemical EHS: No  
 Chemical Contents: Mixture  
 Chemical Health Hazards: Liquid  
 Chemical Max Daily Amount(pounds): Not reported  
 Chemical Avg Daily Amount(pounds): Immediate  
 Max Daily Range: Not reported

Year: 2014  
 Corporate Name: Sherwin-Williams Co  
 Latitude: 41.6829  
 Longitude: -87.6115  
 Fire Dept: Not reported  
 LEPC: City of Chicago  
 Owner: Sherwin-Williams Co.  
 Owner Phone: 2165662239  
 Owner Street: 101 Prospect Ave., N.W.  
 Owner City/State/ZipCode: Cleveland, OH 44115  
 Mailing Name: Not reported  
 Mailing Street: Not reported  
 Mailing City/State/ZipCode: Not reported  
 Chemical Name: LIQUID MIXTURES  
 CAS Number: N/A  
 Chemical EHS: Yes  
 Chemical Contents: Mixture  
 Chemical Health Hazards: Liquid  
 Chemical Max Daily Amount(pounds): Not reported  
 Chemical Avg Daily Amount(pounds): Immediate  
 Max Daily Range: Not reported

MAP FINDINGS  
FOCUS MAP 11

Map ID Site Database(s) EPA ID Number

**SHERWIN-WILLIAMS CO (Continued)**

**S110156040**

Year: 2014  
 Corporate Name: Sherwin-Williams Co  
 Latitude: 41.6829  
 Longitude: -87.6115  
 Fire Dept: Not reported  
 LEPC: City of Chicago  
 Owner: Sherwin-Williams Co.  
 Owner Phone: 2165662239  
 Owner Street: 101 Prospect Ave., N.W.  
 Owner City/State/ZipCode: Cleveland, OH 44115  
 Mailing Name: Not reported  
 Mailing Street: Not reported  
 Mailing City/State/ZipCode: Not reported  
 Chemical Name: OTHER PURE POWDERS  
 CAS Number: N/A  
 Chemical EHS: Yes  
 Chemical Contents: Pure  
 Chemical Health Hazards: Solid  
 Chemical Max Daily Amount(pounds): Not reported  
 Chemical Avg Daily Amount(pounds): Immediate  
 Max Daily Range: Not reported

Year: 2014  
 Corporate Name: Sherwin-Williams Co  
 Latitude: 41.6829  
 Longitude: -87.6115  
 Fire Dept: Not reported  
 LEPC: City of Chicago  
 Owner: Sherwin-Williams Co.  
 Owner Phone: 2165662239  
 Owner Street: 101 Prospect Ave., N.W.  
 Owner City/State/ZipCode: Cleveland, OH 44115  
 Mailing Name: Not reported  
 Mailing Street: Not reported  
 Mailing City/State/ZipCode: Not reported  
 Chemical Name: URETHANE POLYMER  
 CAS Number: N/A  
 Chemical EHS: Yes  
 Chemical Contents: Pure  
 Chemical Health Hazards: Liquid  
 Chemical Max Daily Amount(pounds): Not reported  
 Chemical Avg Daily Amount(pounds): Fire  
 Max Daily Range: Not reported

Year: 2014  
 Corporate Name: Sherwin-Williams Co  
 Latitude: 41.6829  
 Longitude: -87.6115  
 Fire Dept: Not reported  
 LEPC: City of Chicago  
 Owner: Sherwin-Williams Co.  
 Owner Phone: 2165662239  
 Owner Street: 101 Prospect Ave., N.W.  
 Owner City/State/ZipCode: Cleveland, OH 44115  
 Mailing Name: Not reported  
 Mailing Street: Not reported  
 Mailing City/State/ZipCode: Not reported

MAP FINDINGS  
FOCUS MAP 11

Map ID Site Database(s) EPA ID Number

**SHERWIN-WILLIAMS CO (Continued)**

**S110156040**

Chemical Name:	ETHANOL
CAS Number:	64175
Chemical EHS:	No
Chemical Contents:	Pure
Chemical Health Hazards:	Liquid
Chemical Max Daily Amount(pounds):	Not reported
Chemical Avg Daily Amount(pounds):	Fire
Max Daily Range:	Not reported
Year:	2014
Corporate Name:	Sherwin-Williams Co
Latitude:	41.6829
Longitude:	-87.6115
Fire Dept:	Not reported
LEPC:	City of Chicago
Owner:	Sherwin-Williams Co.
Owner Phone:	2165662239
Owner Street:	101 Prospect Ave., N.W.
Owner City/State/ZipCode:	Cleveland, OH 44115
Mailing Name:	Not reported
Mailing Street:	Not reported
Mailing City/State/ZipCode:	Not reported
Chemical Name:	OTHER PURE & MIXTURE POWDERS
CAS Number:	N/A
Chemical EHS:	No
Chemical Contents:	Pure
Chemical Health Hazards:	Mixture
Chemical Max Daily Amount(pounds):	Solid
Chemical Avg Daily Amount(pounds):	Not reported
Max Daily Range:	Not reported
Year:	2014
Corporate Name:	Sherwin-Williams Co
Latitude:	41.6829
Longitude:	-87.6115
Fire Dept:	Not reported
LEPC:	City of Chicago
Owner:	Sherwin-Williams Co.
Owner Phone:	2165662239
Owner Street:	101 Prospect Ave., N.W.
Owner City/State/ZipCode:	Cleveland, OH 44115
Mailing Name:	Not reported
Mailing Street:	Not reported
Mailing City/State/ZipCode:	Not reported
Chemical Name:	OTHER PURE & MIXTURE POWDERS
CAS Number:	N/A
Chemical EHS:	Yes
Chemical Contents:	Pure
Chemical Health Hazards:	Mixture
Chemical Max Daily Amount(pounds):	Solid
Chemical Avg Daily Amount(pounds):	Not reported
Max Daily Range:	Not reported
Year:	2014
Corporate Name:	Sherwin-Williams Co
Latitude:	41.6829
Longitude:	-87.6115



MAP FINDINGS  
FOCUS MAP 11

Map ID Site Database(s) EPA ID Number

**SHERWIN-WILLIAMS CO (Continued)**

**S110156040**

Fire Dept: Not reported  
LEPC: City of Chicago  
Owner: Sherwin-Williams Co.  
Owner Phone: 2165662239  
Owner Street: 101 Prospect Ave., N.W.  
Owner City/State/ZipCode: Cleveland, OH 44115  
Mailing Name: Not reported  
Mailing Street: Not reported  
Mailing City/State/ZipCode: Not reported  
Chemical Name: PROPYLENE GLYCOL  
CAS Number: 57556  
Chemical EHS: No  
Chemical Contents: Mixture  
Chemical Health Hazards: Liquid  
Chemical Max Daily Amount(pounds): Not reported  
Chemical Avg Daily Amount(pounds): Fire  
Max Daily Range: Not reported

Year: 2014  
Corporate Name: Sherwin-Williams Co  
Latitude: 41.6829  
Longitude: -87.6115  
Fire Dept: Not reported  
LEPC: City of Chicago  
Owner: Sherwin-Williams Co.  
Owner Phone: 2165662239  
Owner Street: 101 Prospect Ave., N.W.  
Owner City/State/ZipCode: Cleveland, OH 44115  
Mailing Name: Not reported  
Mailing Street: Not reported  
Mailing City/State/ZipCode: Not reported  
Chemical Name: DEFOAMER  
CAS Number: N/A  
Chemical EHS: Yes  
Chemical Contents: Mixture  
Chemical Health Hazards: Liquid  
Chemical Max Daily Amount(pounds): Not reported  
Chemical Avg Daily Amount(pounds): Fire  
Max Daily Range: Not reported

Year: 2014  
Corporate Name: Sherwin-Williams Co  
Latitude: 41.6829  
Longitude: -87.6115  
Fire Dept: Not reported  
LEPC: City of Chicago  
Owner: Sherwin-Williams Co.  
Owner Phone: 2165662239  
Owner Street: 101 Prospect Ave., N.W.  
Owner City/State/ZipCode: Cleveland, OH 44115  
Mailing Name: Not reported  
Mailing Street: Not reported  
Mailing City/State/ZipCode: Not reported  
Chemical Name: OTHER PURE POWDERS  
CAS Number: N/A  
Chemical EHS: No  
Chemical Contents: Pure

MAP FINDINGS  
FOCUS MAP 11

Map ID Site Database(s) EPA ID Number

**SHERWIN-WILLIAMS CO (Continued)**

**S110156040**

Chemical Health Hazards: Solid  
Chemical Max Daily Amount(pounds): Not reported  
Chemical Avg Daily Amount(pounds): Immediate  
Max Daily Range: Not reported

Year: 2013  
Corporate Name: Sherwin-Williams Co  
Latitude: Not reported  
Longitude: Not reported  
Fire Dept: Chicago Fire Department  
LEPC: City of Chicago  
Owner: Sherwin-Williams Co.  
Owner Phone: 2165662239  
Owner Street: 101 Prospect Ave., N.W.  
Owner City/State/ZipCode: Cleveland, OH 44115  
Mailing Name: Not reported  
Mailing Street: Not reported  
Mailing City/State/ZipCode: Not reported  
Chemical Name: OTHER PURE POWDERS  
CAS Number: N/A  
Chemical EHS: No  
Chemical Contents: Pure, Solid,  
Chemical Health Hazards: Immediate,  
Chemical Max Daily Amount(pounds): 100,000,000-499,999,999  
Chemical Avg Daily Amount(pounds): 10,000,000-49,999,999  
Max Daily Range: Not reported

Year: 2013  
Corporate Name: Sherwin-Williams Co  
Latitude: Not reported  
Longitude: Not reported  
Fire Dept: Chicago Fire Department  
LEPC: City of Chicago  
Owner: Sherwin-Williams Co.  
Owner Phone: 2165662239  
Owner Street: 101 Prospect Ave., N.W.  
Owner City/State/ZipCode: Cleveland, OH 44115  
Mailing Name: Not reported  
Mailing Street: Not reported  
Mailing City/State/ZipCode: Not reported  
Chemical Name: LIQUID MIXTURES  
CAS Number: N/A  
Chemical EHS: No  
Chemical Contents: Mixture, Liquid,  
Chemical Health Hazards: Immediate,  
Chemical Max Daily Amount(pounds): 50,000,000-99,999,999  
Chemical Avg Daily Amount(pounds): 10,000,000-49,999,999  
Max Daily Range: Not reported

Year: 2013  
Corporate Name: Sherwin-Williams Co  
Latitude: Not reported  
Longitude: Not reported  
Fire Dept: Chicago Fire Department  
LEPC: City of Chicago  
Owner: Sherwin-Williams Co.  
Owner Phone: 2165662239

MAP FINDINGS  
FOCUS MAP 11

Map ID      Site      Database(s)      EPA ID Number

**SHERWIN-WILLIAMS CO (Continued)**

**S110156040**

Owner Street: 101 Prospect Ave., N.W.  
 Owner City/State/ZipCode: Cleveland, OH 44115  
 Mailing Name: Not reported  
 Mailing Street: Not reported  
 Mailing City/State/ZipCode: Not reported  
 Chemical Name: DEFOAMER  
 CAS Number: N/A  
 Chemical EHS: No  
 Chemical Contents: Mixture, Liquid,  
 Chemical Health Hazards: Fire, Immediate, Delayed,  
 Chemical Max Daily Amount(pounds): 1,000,000-9,999,999  
 Chemical Avg Daily Amount(pounds): 100,000-999,999  
 Max Daily Range: Not reported

Year: 2013  
 Corporate Name: Sherwin-Williams Co  
 Latitude: Not reported  
 Longitude: Not reported  
 Fire Dept: Chicago Fire Department  
 LEPC: City of Chicago  
 Owner: Sherwin-Williams Co.  
 Owner Phone: 2165662239  
 Owner Street: 101 Prospect Ave., N.W.  
 Owner City/State/ZipCode: Cleveland, OH 44115  
 Mailing Name: Not reported  
 Mailing Street: Not reported  
 Mailing City/State/ZipCode: Not reported  
 Chemical Name: LEAD ACID BATTERIES  
 CAS Number: N/A  
 Chemical EHS: Yes  
 Chemical Contents: Mixture, Solid, Liquid,  
 Chemical Health Hazards: Immediate,  
 Chemical Max Daily Amount(pounds): 1,000,000-9,999,999  
 Chemical Avg Daily Amount(pounds): 1,000,000-9,999,999  
 Max Daily Range: Not reported

Year: 2013  
 Corporate Name: Sherwin-Williams Co  
 Latitude: Not reported  
 Longitude: Not reported  
 Fire Dept: Chicago Fire Department  
 LEPC: City of Chicago  
 Owner: Sherwin-Williams Co.  
 Owner Phone: 2165662239  
 Owner Street: 101 Prospect Ave., N.W.  
 Owner City/State/ZipCode: Cleveland, OH 44115  
 Mailing Name: Not reported  
 Mailing Street: Not reported  
 Mailing City/State/ZipCode: Not reported  
 Chemical Name: OTHER PURE & MIXTURE POWDERS  
 CAS Number: N/A  
 Chemical EHS: No  
 Chemical Contents: Pure, Mixture, Solid,  
 Chemical Health Hazards: Immediate, Delayed,  
 Chemical Max Daily Amount(pounds): Not reported  
 Chemical Avg Daily Amount(pounds): Not reported  
 Max Daily Range: Not reported

MAP FINDINGS  
FOCUS MAP 11

Map ID Site Database(s) EPA ID Number

**SHERWIN-WILLIAMS CO (Continued)**

**S110156040**

Year: 2013  
 Corporate Name: Sherwin-Williams Co  
 Latitude: Not reported  
 Longitude: Not reported  
 Fire Dept: Chicago Fire Department  
 LEPC: City of Chicago  
 Owner: Sherwin-Williams Co.  
 Owner Phone: 2165662239  
 Owner Street: 101 Prospect Ave., N.W.  
 Owner City/State/ZipCode: Cleveland, OH 44115  
 Mailing Name: Not reported  
 Mailing Street: Not reported  
 Mailing City/State/ZipCode: Not reported  
 Chemical Name: PURE & LIQUID MIXTURES  
 CAS Number: N/A  
 Chemical EHS: No  
 Chemical Contents: Pure, Mixture, Liquid,  
 Chemical Health Hazards: Immediate, Delayed,  
 Chemical Max Daily Amount(pounds): >= 1 billion  
 Chemical Avg Daily Amount(pounds): 500,000,000-999,999,999  
 Max Daily Range: Not reported

Year: 2013  
 Corporate Name: Sherwin-Williams Co  
 Latitude: Not reported  
 Longitude: Not reported  
 Fire Dept: Chicago Fire Department  
 LEPC: City of Chicago  
 Owner: Sherwin-Williams Co.  
 Owner Phone: 2165662239  
 Owner Street: 101 Prospect Ave., N.W.  
 Owner City/State/ZipCode: Cleveland, OH 44115  
 Mailing Name: Not reported  
 Mailing Street: Not reported  
 Mailing City/State/ZipCode: Not reported  
 Chemical Name: PURE & MIXTURE POWDERS  
 CAS Number: N/A  
 Chemical EHS: No  
 Chemical Contents: Pure, Mixture, Solid,  
 Chemical Health Hazards: Immediate,  
 Chemical Max Daily Amount(pounds): 500,000,000-999,999,999  
 Chemical Avg Daily Amount(pounds): 500,000,000-999,999,999  
 Max Daily Range: Not reported

Year: 2013  
 Corporate Name: Sherwin-Williams Co  
 Latitude: Not reported  
 Longitude: Not reported  
 Fire Dept: Chicago Fire Department  
 LEPC: City of Chicago  
 Owner: Sherwin-Williams Co.  
 Owner Phone: 2165662239  
 Owner Street: 101 Prospect Ave., N.W.  
 Owner City/State/ZipCode: Cleveland, OH 44115  
 Mailing Name: Not reported  
 Mailing Street: Not reported  
 Mailing City/State/ZipCode: Not reported

MAP FINDINGS  
FOCUS MAP 11

Map ID Site Database(s) EPA ID Number

**SHERWIN-WILLIAMS CO (Continued)**

**S110156040**

Chemical Name: 2-(2-BUTOXYETHOXY)-ETHANOL  
CAS Number: 112345  
Chemical EHS: No  
Chemical Contents: Mixture, Liquid,  
Chemical Health Hazards: Fire, Immediate, Delayed,  
Chemical Max Daily Amount(pounds): 500,000,000-999,999,999  
Chemical Avg Daily Amount(pounds): 50,000,000-99,999,999  
Max Daily Range: Not reported

Year: 2013  
Corporate Name: Sherwin-Williams Co  
Latitude: Not reported  
Longitude: Not reported  
Fire Dept: Chicago Fire Department  
LEPC: City of Chicago  
Owner: Sherwin-Williams Co.  
Owner Phone: 2165662239  
Owner Street: 101 Prospect Ave., N.W.  
Owner City/State/ZipCode: Cleveland, OH 44115  
Mailing Name: Not reported  
Mailing Street: Not reported  
Mailing City/State/ZipCode: Not reported

Chemical Name: 2-BUTOXYETHANOL  
CAS Number: 111762  
Chemical EHS: No  
Chemical Contents: Pure, Liquid,  
Chemical Health Hazards: Fire, Immediate, Delayed,  
Chemical Max Daily Amount(pounds): 1,000,000-9,999,999  
Chemical Avg Daily Amount(pounds): 100,000-999,999  
Max Daily Range: Not reported

Year: 2013  
Corporate Name: Sherwin-Williams Co  
Latitude: Not reported  
Longitude: Not reported  
Fire Dept: Chicago Fire Department  
LEPC: City of Chicago  
Owner: Sherwin-Williams Co.  
Owner Phone: 2165662239  
Owner Street: 101 Prospect Ave., N.W.  
Owner City/State/ZipCode: Cleveland, OH 44115  
Mailing Name: Not reported  
Mailing Street: Not reported  
Mailing City/State/ZipCode: Not reported

Chemical Name: PROPYLENE GLYCOL  
CAS Number: 57556  
Chemical EHS: No  
Chemical Contents: Mixture, Liquid,  
Chemical Health Hazards: Fire, Immediate, Delayed,  
Chemical Max Daily Amount(pounds): 10,000,000-49,999,999  
Chemical Avg Daily Amount(pounds): 1,000,000-9,999,999  
Max Daily Range: Not reported

Year: 2013  
Corporate Name: Sherwin-Williams Co  
Latitude: Not reported  
Longitude: Not reported

MAP FINDINGS  
FOCUS MAP 11

Map ID Site Database(s) EPA ID Number

**SHERWIN-WILLIAMS CO (Continued)**

**S110156040**

Fire Dept: Chicago Fire Department  
LEPC: City of Chicago  
Owner: Sherwin-Williams Co.  
Owner Phone: 2165662239  
Owner Street: 101 Prospect Ave., N.W.  
Owner City/State/ZipCode: Cleveland, OH 44115  
Mailing Name: Not reported  
Mailing Street: Not reported  
Mailing City/State/ZipCode: Not reported  
Chemical Name: 2-AMINO-2-METHYL-1-PROPANAL  
CAS Number: 124685  
Chemical EHS: No  
Chemical Contents: Pure, Mixture, Liquid,  
Chemical Health Hazards: Fire, Immediate,  
Chemical Max Daily Amount(pounds): 50,000,000-99,999,999  
Chemical Avg Daily Amount(pounds): 1,000,000-9,999,999  
Max Daily Range: Not reported

Year: 2013  
Corporate Name: Sherwin-Williams Co  
Latitude: Not reported  
Longitude: Not reported  
Fire Dept: Chicago Fire Department  
LEPC: City of Chicago  
Owner: Sherwin-Williams Co.  
Owner Phone: 2165662239  
Owner Street: 101 Prospect Ave., N.W.  
Owner City/State/ZipCode: Cleveland, OH 44115  
Mailing Name: Not reported  
Mailing Street: Not reported  
Mailing City/State/ZipCode: Not reported  
Chemical Name: ETHANOL  
CAS Number: 64175  
Chemical EHS: No  
Chemical Contents: Pure, Liquid,  
Chemical Health Hazards: Fire, Immediate, Delayed,  
Chemical Max Daily Amount(pounds): 50,000,000-99,999,999  
Chemical Avg Daily Amount(pounds): 10,000,000-49,999,999  
Max Daily Range: Not reported

Year: 2013  
Corporate Name: Sherwin-Williams Co  
Latitude: Not reported  
Longitude: Not reported  
Fire Dept: Chicago Fire Department  
LEPC: City of Chicago  
Owner: Sherwin-Williams Co.  
Owner Phone: 2165662239  
Owner Street: 101 Prospect Ave., N.W.  
Owner City/State/ZipCode: Cleveland, OH 44115  
Mailing Name: Not reported  
Mailing Street: Not reported  
Mailing City/State/ZipCode: Not reported  
Chemical Name: PERLITE  
CAS Number: 93763703  
Chemical EHS: No  
Chemical Contents: Pure, Solid,

MAP FINDINGS  
FOCUS MAP 11

Map ID Site Database(s) EPA ID Number

**SHERWIN-WILLIAMS CO (Continued)**

**S110156040**

Chemical Health Hazards: Immediate, Delayed,  
Chemical Max Daily Amount(pounds): 1,000,000-9,999,999  
Chemical Avg Daily Amount(pounds): 10,000-99,999  
Max Daily Range: Not reported

Year: 2013  
Corporate Name: Sherwin-Williams Co  
Latitude: Not reported  
Longitude: Not reported  
Fire Dept: Chicago Fire Department  
LEPC: City of Chicago  
Owner: Sherwin-Williams Co.  
Owner Phone: 2165662239  
Owner Street: 101 Prospect Ave., N.W.  
Owner City/State/ZipCode: Cleveland, OH 44115  
Mailing Name: Not reported  
Mailing Street: Not reported  
Mailing City/State/ZipCode: Not reported  
Chemical Name: ACRYLIC POLYMER  
CAS Number: N/A  
Chemical EHS: No  
Chemical Contents: Pure, Mixture, Solid,  
Chemical Health Hazards: Fire, Immediate, Delayed,  
Chemical Max Daily Amount(pounds): Not reported  
Chemical Avg Daily Amount(pounds): >= 1 billion  
Max Daily Range: Not reported

Year: 2013  
Corporate Name: Sherwin-Williams Co  
Latitude: Not reported  
Longitude: Not reported  
Fire Dept: Chicago Fire Department  
LEPC: City of Chicago  
Owner: Sherwin-Williams Co.  
Owner Phone: 2165662239  
Owner Street: 101 Prospect Ave., N.W.  
Owner City/State/ZipCode: Cleveland, OH 44115  
Mailing Name: Not reported  
Mailing Street: Not reported  
Mailing City/State/ZipCode: Not reported  
Chemical Name: IRON OXIDE  
CAS Number: 51274001  
Chemical EHS: No  
Chemical Contents: Mixture, Solid,  
Chemical Health Hazards: Delayed,  
Chemical Max Daily Amount(pounds): 1,000,000-9,999,999  
Chemical Avg Daily Amount(pounds): 1,000,000-9,999,999  
Max Daily Range: Not reported

Year: 2013  
Corporate Name: Sherwin-Williams Co  
Latitude: Not reported  
Longitude: Not reported  
Fire Dept: Chicago Fire Department  
LEPC: City of Chicago  
Owner: Sherwin-Williams Co.  
Owner Phone: 2165662239

MAP FINDINGS  
FOCUS MAP 11

Map ID Site Database(s) EPA ID Number

**SHERWIN-WILLIAMS CO (Continued)**

**S110156040**

Owner Street: 101 Prospect Ave., N.W.  
 Owner City/State/ZipCode: Cleveland, OH 44115  
 Mailing Name: Not reported  
 Mailing Street: Not reported  
 Mailing City/State/ZipCode: Not reported  
 Chemical Name: URETHANE POLYMER  
 CAS Number: N/A  
 Chemical EHS: No  
 Chemical Contents: Pure, Liquid,  
 Chemical Health Hazards: Fire, Immediate, Delayed,  
 Chemical Max Daily Amount(pounds): 500,000,000-999,999,999  
 Chemical Avg Daily Amount(pounds): 10,000,000-49,999,999  
 Max Daily Range: Not reported

Year: 2011  
 Corporate Name: Sherwin-Williams Co  
 Latitude: Not reported  
 Longitude: Not reported  
 Fire Dept: Not reported  
 LEPC: Not reported  
 Owner: Not reported  
 Owner Phone: Not reported  
 Owner Street: Not reported  
 Owner City/State/ZipCode: Not reported  
 Mailing Name: Not reported  
 Mailing Street: Not reported  
 Mailing City/State/ZipCode: Not reported  
 Chemical Name: CALCIUM CARBONATE  
 CAS Number: 471341  
 Chemical EHS: Not reported  
 Chemical Contents: Not reported  
 Chemical Health Hazards: Not reported  
 Chemical Max Daily Amount(pounds): Not reported  
 Chemical Avg Daily Amount(pounds): Not reported  
 Max Daily Range: Not reported

Year: 2011  
 Corporate Name: Sherwin-Williams Co  
 Latitude: Not reported  
 Longitude: Not reported  
 Fire Dept: Not reported  
 LEPC: Not reported  
 Owner: Not reported  
 Owner Phone: Not reported  
 Owner Street: Not reported  
 Owner City/State/ZipCode: Not reported  
 Mailing Name: Not reported  
 Mailing Street: Not reported  
 Mailing City/State/ZipCode: Not reported  
 Chemical Name: DEFOAMER  
 CAS Number: Not reported  
 Chemical EHS: Not reported  
 Chemical Contents: Not reported  
 Chemical Health Hazards: Not reported  
 Chemical Max Daily Amount(pounds): Not reported  
 Chemical Avg Daily Amount(pounds): Not reported  
 Max Daily Range: Not reported



MAP FINDINGS  
FOCUS MAP 11

Map ID Site Database(s) EPA ID Number

**SHERWIN-WILLIAMS CO (Continued)**

**S110156040**

Year:	2011
Corporate Name:	Sherwin-Williams Co
Latitude:	Not reported
Longitude:	Not reported
Fire Dept:	Not reported
LEPC:	Not reported
Owner:	Not reported
Owner Phone:	Not reported
Owner Street:	Not reported
Owner City/State/ZipCode:	Not reported
Mailing Name:	Not reported
Mailing Street:	Not reported
Mailing City/State/ZipCode:	Not reported
Chemical Name:	DEFOAMER
CAS Number:	N/A
Chemical EHS:	Not reported
Chemical Contents:	Not reported
Chemical Health Hazards:	Not reported
Chemical Max Daily Amount(pounds):	Not reported
Chemical Avg Daily Amount(pounds):	Not reported
Max Daily Range:	Not reported
Year:	2011
Corporate Name:	Sherwin-Williams Co
Latitude:	Not reported
Longitude:	Not reported
Fire Dept:	Not reported
LEPC:	Not reported
Owner:	Not reported
Owner Phone:	Not reported
Owner Street:	Not reported
Owner City/State/ZipCode:	Not reported
Mailing Name:	Not reported
Mailing Street:	Not reported
Mailing City/State/ZipCode:	Not reported
Chemical Name:	DIPROPYLENE GLYCOL DIBENZOATE
CAS Number:	27138314
Chemical EHS:	Not reported
Chemical Contents:	Not reported
Chemical Health Hazards:	Not reported
Chemical Max Daily Amount(pounds):	Not reported
Chemical Avg Daily Amount(pounds):	Not reported
Max Daily Range:	Not reported
Year:	2011
Corporate Name:	Sherwin-Williams Co
Latitude:	Not reported
Longitude:	Not reported
Fire Dept:	Not reported
LEPC:	Not reported
Owner:	Not reported
Owner Phone:	Not reported
Owner Street:	Not reported
Owner City/State/ZipCode:	Not reported
Mailing Name:	Not reported
Mailing Street:	Not reported
Mailing City/State/ZipCode:	Not reported

MAP FINDINGS  
FOCUS MAP 11

Map ID Site Database(s) EPA ID Number

**SHERWIN-WILLIAMS CO (Continued)**

**S110156040**

Chemical Name: DIPROPYLENE GLYCOL  
CAS Number: 25265718  
Chemical EHS: Not reported  
Chemical Contents: Not reported  
Chemical Health Hazards: Not reported  
Chemical Max Daily Amount(pounds): Not reported  
Chemical Avg Daily Amount(pounds): Not reported  
Max Daily Range: Not reported

Year: 2011  
Corporate Name: Sherwin-Williams Co  
Latitude: Not reported  
Longitude: Not reported  
Fire Dept: Not reported  
LEPC: Not reported  
Owner: Not reported  
Owner Phone: Not reported  
Owner Street: Not reported  
Owner City/State/ZipCode: Not reported  
Mailing Name: Not reported  
Mailing Street: Not reported  
Mailing City/State/ZipCode: Not reported

Chemical Name: ETHANOL  
CAS Number: 64-17-5  
Chemical EHS: Not reported  
Chemical Contents: Not reported  
Chemical Health Hazards: Not reported  
Chemical Max Daily Amount(pounds): Not reported  
Chemical Avg Daily Amount(pounds): Not reported  
Max Daily Range: Not reported

Year: 2011  
Corporate Name: Sherwin-Williams Co  
Latitude: Not reported  
Longitude: Not reported  
Fire Dept: Not reported  
LEPC: Not reported  
Owner: Not reported  
Owner Phone: Not reported  
Owner Street: Not reported  
Owner City/State/ZipCode: Not reported  
Mailing Name: Not reported  
Mailing Street: Not reported  
Mailing City/State/ZipCode: Not reported

Chemical Name: ETHYLENE GLYCOL  
CAS Number: 107211  
Chemical EHS: Not reported  
Chemical Contents: Not reported  
Chemical Health Hazards: Not reported  
Chemical Max Daily Amount(pounds): Not reported  
Chemical Avg Daily Amount(pounds): Not reported  
Max Daily Range: Not reported

Year: 2011  
Corporate Name: Sherwin-Williams Co  
Latitude: Not reported  
Longitude: Not reported

MAP FINDINGS  
FOCUS MAP 11

Map ID Site Database(s) EPA ID Number

**SHERWIN-WILLIAMS CO (Continued)**

**S110156040**

Fire Dept: Not reported  
LEPC: Not reported  
Owner: Not reported  
Owner Phone: Not reported  
Owner Street: Not reported  
Owner City/State/ZipCode: Not reported  
Mailing Name: Not reported  
Mailing Street: Not reported  
Mailing City/State/ZipCode: Not reported  
Chemical Name: ETHYLENE GLYCOL  
CAS Number: 107211  
Chemical EHS: Not reported  
Chemical Contents: Not reported  
Chemical Health Hazards: Not reported  
Chemical Max Daily Amount(pounds): Not reported  
Chemical Avg Daily Amount(pounds): Not reported  
Max Daily Range: Not reported

Year: 2011  
Corporate Name: Sherwin-Williams Co  
Latitude: Not reported  
Longitude: Not reported  
Fire Dept: Not reported  
LEPC: Not reported  
Owner: Not reported  
Owner Phone: Not reported  
Owner Street: Not reported  
Owner City/State/ZipCode: Not reported  
Mailing Name: Not reported  
Mailing Street: Not reported  
Mailing City/State/ZipCode: Not reported  
Chemical Name: FELDSPARS  
CAS Number: 68476255  
Chemical EHS: Not reported  
Chemical Contents: Not reported  
Chemical Health Hazards: Not reported  
Chemical Max Daily Amount(pounds): Not reported  
Chemical Avg Daily Amount(pounds): Not reported  
Max Daily Range: Not reported

Year: 2011  
Corporate Name: Sherwin-Williams Co  
Latitude: Not reported  
Longitude: Not reported  
Fire Dept: Not reported  
LEPC: Not reported  
Owner: Not reported  
Owner Phone: Not reported  
Owner Street: Not reported  
Owner City/State/ZipCode: Not reported  
Mailing Name: Not reported  
Mailing Street: Not reported  
Mailing City/State/ZipCode: Not reported  
Chemical Name: ADDITIVE  
CAS Number: N/A  
Chemical EHS: Not reported  
Chemical Contents: Not reported

MAP FINDINGS  
FOCUS MAP 11

Map ID      Site      Database(s)      EPA ID Number

---

**SHERWIN-WILLIAMS CO (Continued)**

**S110156040**

Chemical Health Hazards: Not reported  
 Chemical Max Daily Amount(pounds): Not reported  
 Chemical Avg Daily Amount(pounds): Not reported  
 Max Daily Range: Not reported

Year: 2011  
 Corporate Name: Sherwin-Williams Co  
 Latitude: Not reported  
 Longitude: Not reported  
 Fire Dept: Not reported  
 LEPC: Not reported  
 Owner: Not reported  
 Owner Phone: Not reported  
 Owner Street: Not reported  
 Owner City/State/ZipCode: Not reported  
 Mailing Name: Not reported  
 Mailing Street: Not reported  
 Mailing City/State/ZipCode: Not reported  
 Chemical Name: ALUMINOSILICATE  
 CAS Number: 1327362  
 Chemical EHS: Not reported  
 Chemical Contents: Not reported  
 Chemical Health Hazards: Not reported  
 Chemical Max Daily Amount(pounds): Not reported  
 Chemical Avg Daily Amount(pounds): Not reported  
 Max Daily Range: Not reported

Year: 2011  
 Corporate Name: Sherwin-Williams Co  
 Latitude: Not reported  
 Longitude: Not reported  
 Fire Dept: Not reported  
 LEPC: Not reported  
 Owner: Not reported  
 Owner Phone: Not reported  
 Owner Street: Not reported  
 Owner City/State/ZipCode: Not reported  
 Mailing Name: Not reported  
 Mailing Street: Not reported  
 Mailing City/State/ZipCode: Not reported  
 Chemical Name: AMMONIA (AQUEOUS)  
 CAS Number: 1336-21-6  
 Chemical EHS: Not reported  
 Chemical Contents: Not reported  
 Chemical Health Hazards: Not reported  
 Chemical Max Daily Amount(pounds): Not reported  
 Chemical Avg Daily Amount(pounds): Not reported  
 Max Daily Range: Not reported

Year: 2011  
 Corporate Name: Sherwin-Williams Co  
 Latitude: Not reported  
 Longitude: Not reported  
 Fire Dept: Not reported  
 LEPC: Not reported  
 Owner: Not reported  
 Owner Phone: Not reported

MAP FINDINGS  
FOCUS MAP 11

Map ID Site Database(s) EPA ID Number

**SHERWIN-WILLIAMS CO (Continued)**

**S110156040**

Owner Street:	Not reported
Owner City/State/ZipCode:	Not reported
Mailing Name:	Not reported
Mailing Street:	Not reported
Mailing City/State/ZipCode:	Not reported
Chemical Name:	Calcinated Clay
CAS Number:	Not reported
Chemical EHS:	Not reported
Chemical Contents:	Not reported
Chemical Health Hazards:	Not reported
Chemical Max Daily Amount(pounds):	Not reported
Chemical Avg Daily Amount(pounds):	Not reported
Max Daily Range:	Not reported
Year:	2011
Corporate Name:	Sherwin-Williams Co
Latitude:	Not reported
Longitude:	Not reported
Fire Dept:	Not reported
LEPC:	Not reported
Owner:	Not reported
Owner Phone:	Not reported
Owner Street:	Not reported
Owner City/State/ZipCode:	Not reported
Mailing Name:	Not reported
Mailing Street:	Not reported
Mailing City/State/ZipCode:	Not reported
Chemical Name:	CALCINATED CLAY
CAS Number:	N/A
Chemical EHS:	Not reported
Chemical Contents:	Not reported
Chemical Health Hazards:	Not reported
Chemical Max Daily Amount(pounds):	Not reported
Chemical Avg Daily Amount(pounds):	Not reported
Max Daily Range:	Not reported
Year:	2011
Corporate Name:	Sherwin-Williams Co
Latitude:	Not reported
Longitude:	Not reported
Fire Dept:	Not reported
LEPC:	Not reported
Owner:	Not reported
Owner Phone:	Not reported
Owner Street:	Not reported
Owner City/State/ZipCode:	Not reported
Mailing Name:	Not reported
Mailing Street:	Not reported
Mailing City/State/ZipCode:	Not reported
Chemical Name:	CALCINATED CLAY
CAS Number:	N/A
Chemical EHS:	Not reported
Chemical Contents:	Not reported
Chemical Health Hazards:	Not reported
Chemical Max Daily Amount(pounds):	Not reported
Chemical Avg Daily Amount(pounds):	Not reported
Max Daily Range:	Not reported

MAP FINDINGS  
FOCUS MAP 11

Map ID Site Database(s) EPA ID Number

**SHERWIN-WILLIAMS CO (Continued)**

**S110156040**

Year:	2011
Corporate Name:	Sherwin-Williams Co
Latitude:	Not reported
Longitude:	Not reported
Fire Dept:	Not reported
LEPC:	Not reported
Owner:	Not reported
Owner Phone:	Not reported
Owner Street:	Not reported
Owner City/State/ZipCode:	Not reported
Mailing Name:	Not reported
Mailing Street:	Not reported
Mailing City/State/ZipCode:	Not reported
Chemical Name:	Calcinated Clay
CAS Number:	N/A
Chemical EHS:	Not reported
Chemical Contents:	Not reported
Chemical Health Hazards:	Not reported
Chemical Max Daily Amount(pounds):	Not reported
Chemical Avg Daily Amount(pounds):	Not reported
Max Daily Range:	Not reported
Year:	2011
Corporate Name:	Sherwin-Williams Co
Latitude:	Not reported
Longitude:	Not reported
Fire Dept:	Not reported
LEPC:	Not reported
Owner:	Not reported
Owner Phone:	Not reported
Owner Street:	Not reported
Owner City/State/ZipCode:	Not reported
Mailing Name:	Not reported
Mailing Street:	Not reported
Mailing City/State/ZipCode:	Not reported
Chemical Name:	Calcium Silicate (Wollastonite)
CAS Number:	10101-39-0
Chemical EHS:	Not reported
Chemical Contents:	Not reported
Chemical Health Hazards:	Not reported
Chemical Max Daily Amount(pounds):	Not reported
Chemical Avg Daily Amount(pounds):	Not reported
Max Daily Range:	Not reported
Year:	2011
Corporate Name:	Sherwin-Williams Co
Latitude:	Not reported
Longitude:	Not reported
Fire Dept:	Not reported
LEPC:	Not reported
Owner:	Not reported
Owner Phone:	Not reported
Owner Street:	Not reported
Owner City/State/ZipCode:	Not reported
Mailing Name:	Not reported
Mailing Street:	Not reported
Mailing City/State/ZipCode:	Not reported

MAP FINDINGS  
FOCUS MAP 11

Map ID Site Database(s) EPA ID Number

**SHERWIN-WILLIAMS CO (Continued)**

**S110156040**

Chemical Name: Cristobalite  
 CAS Number: 14464-46-1  
 Chemical EHS: Not reported  
 Chemical Contents: Not reported  
 Chemical Health Hazards: Not reported  
 Chemical Max Daily Amount(pounds): Not reported  
 Chemical Avg Daily Amount(pounds): Not reported  
 Max Daily Range: Not reported

Year: 2011  
 Corporate Name: Sherwin-Williams Co  
 Latitude: Not reported  
 Longitude: Not reported  
 Fire Dept: Not reported  
 LEPC: Not reported  
 Owner: Not reported  
 Owner Phone: Not reported  
 Owner Street: Not reported  
 Owner City/State/ZipCode: Not reported  
 Mailing Name: Not reported  
 Mailing Street: Not reported  
 Mailing City/State/ZipCode: Not reported

Chemical Name: Defoamer  
 CAS Number: Not reported  
 Chemical EHS: Not reported  
 Chemical Contents: Not reported  
 Chemical Health Hazards: Not reported  
 Chemical Max Daily Amount(pounds): Not reported  
 Chemical Avg Daily Amount(pounds): Not reported  
 Max Daily Range: Not reported

Year: 2011  
 Corporate Name: Sherwin-Williams Co  
 Latitude: Not reported  
 Longitude: Not reported  
 Fire Dept: Not reported  
 LEPC: Not reported  
 Owner: Not reported  
 Owner Phone: Not reported  
 Owner Street: Not reported  
 Owner City/State/ZipCode: Not reported  
 Mailing Name: Not reported  
 Mailing Street: Not reported  
 Mailing City/State/ZipCode: Not reported

Chemical Name: ETHOXYLATED NONYLPHENOL  
 CAS Number: 127087870  
 Chemical EHS: Not reported  
 Chemical Contents: Not reported  
 Chemical Health Hazards: Not reported  
 Chemical Max Daily Amount(pounds): Not reported  
 Chemical Avg Daily Amount(pounds): Not reported  
 Max Daily Range: Not reported

Year: 2011  
 Corporate Name: Sherwin-Williams Co  
 Latitude: Not reported  
 Longitude: Not reported

MAP FINDINGS  
FOCUS MAP 11

Map ID Site Database(s) EPA ID Number

**SHERWIN-WILLIAMS CO (Continued)**

**S110156040**

Fire Dept: Not reported  
LEPC: Not reported  
Owner: Not reported  
Owner Phone: Not reported  
Owner Street: Not reported  
Owner City/State/ZipCode: Not reported  
Mailing Name: Not reported  
Mailing Street: Not reported  
Mailing City/State/ZipCode: Not reported  
Chemical Name: 2-Amino-2-Methyl-1-Propanal  
CAS Number: 124-68-5  
Chemical EHS: Not reported  
Chemical Contents: Not reported  
Chemical Health Hazards: Not reported  
Chemical Max Daily Amount(pounds): Not reported  
Chemical Avg Daily Amount(pounds): Not reported  
Max Daily Range: Not reported

Year: 2011  
Corporate Name: Sherwin-Williams Co  
Latitude: Not reported  
Longitude: Not reported  
Fire Dept: Not reported  
LEPC: Not reported  
Owner: Not reported  
Owner Phone: Not reported  
Owner Street: Not reported  
Owner City/State/ZipCode: Not reported  
Mailing Name: Not reported  
Mailing Street: Not reported  
Mailing City/State/ZipCode: Not reported  
Chemical Name: Acrylic Polymer  
CAS Number: Not reported  
Chemical EHS: Not reported  
Chemical Contents: Not reported  
Chemical Health Hazards: Not reported  
Chemical Max Daily Amount(pounds): Not reported  
Chemical Avg Daily Amount(pounds): Not reported  
Max Daily Range: Not reported

Year: 2011  
Corporate Name: Sherwin-Williams Co  
Latitude: Not reported  
Longitude: Not reported  
Fire Dept: Not reported  
LEPC: Not reported  
Owner: Not reported  
Owner Phone: Not reported  
Owner Street: Not reported  
Owner City/State/ZipCode: Not reported  
Mailing Name: Not reported  
Mailing Street: Not reported  
Mailing City/State/ZipCode: Not reported  
Chemical Name: Acrylic Polymer  
CAS Number: N/A  
Chemical EHS: Not reported  
Chemical Contents: Not reported



MAP FINDINGS  
FOCUS MAP 11

Map ID Site Database(s) EPA ID Number

**SHERWIN-WILLIAMS CO (Continued)**

**S110156040**

Chemical Health Hazards: Not reported  
 Chemical Max Daily Amount(pounds): Not reported  
 Chemical Avg Daily Amount(pounds): Not reported  
 Max Daily Range: Not reported

Year: 2011  
 Corporate Name: Sherwin-Williams Co  
 Latitude: Not reported  
 Longitude: Not reported  
 Fire Dept: Not reported  
 LEPC: Not reported  
 Owner: Not reported  
 Owner Phone: Not reported  
 Owner Street: Not reported  
 Owner City/State/ZipCode: Not reported  
 Mailing Name: Not reported  
 Mailing Street: Not reported  
 Mailing City/State/ZipCode: Not reported  
 Chemical Name: CALCINED CLAY  
 CAS Number: Not reported  
 Chemical EHS: Not reported  
 Chemical Contents: Not reported  
 Chemical Health Hazards: Not reported  
 Chemical Max Daily Amount(pounds): Not reported  
 Chemical Avg Daily Amount(pounds): Not reported  
 Max Daily Range: Not reported

Year: 2011  
 Corporate Name: Sherwin-Williams Co  
 Latitude: Not reported  
 Longitude: Not reported  
 Fire Dept: Not reported  
 LEPC: Not reported  
 Owner: Not reported  
 Owner Phone: Not reported  
 Owner Street: Not reported  
 Owner City/State/ZipCode: Not reported  
 Mailing Name: Not reported  
 Mailing Street: Not reported  
 Mailing City/State/ZipCode: Not reported  
 Chemical Name: DEFOAMER  
 CAS Number: N/A  
 Chemical EHS: Not reported  
 Chemical Contents: Not reported  
 Chemical Health Hazards: Not reported  
 Chemical Max Daily Amount(pounds): Not reported  
 Chemical Avg Daily Amount(pounds): Not reported  
 Max Daily Range: Not reported

Year: 2011  
 Corporate Name: Sherwin-Williams Co  
 Latitude: Not reported  
 Longitude: Not reported  
 Fire Dept: Not reported  
 LEPC: Not reported  
 Owner: Not reported  
 Owner Phone: Not reported

MAP FINDINGS  
FOCUS MAP 11

Map ID Site Database(s) EPA ID Number

**SHERWIN-WILLIAMS CO (Continued)**

**S110156040**

Owner Street: Not reported  
 Owner City/State/ZipCode: Not reported  
 Mailing Name: Not reported  
 Mailing Street: Not reported  
 Mailing City/State/ZipCode: Not reported  
 Chemical Name: DIETHYLENE GLYCOL DIBENZOATE  
 CAS Number: 120558  
 Chemical EHS: Not reported  
 Chemical Contents: Not reported  
 Chemical Health Hazards: Not reported  
 Chemical Max Daily Amount(pounds): Not reported  
 Chemical Avg Daily Amount(pounds): Not reported  
 Max Daily Range: Not reported

Year: 2011  
 Corporate Name: Sherwin-Williams Co  
 Latitude: Not reported  
 Longitude: Not reported  
 Fire Dept: Not reported  
 LEPC: Not reported  
 Owner: Not reported  
 Owner Phone: Not reported  
 Owner Street: Not reported  
 Owner City/State/ZipCode: Not reported  
 Mailing Name: Not reported  
 Mailing Street: Not reported  
 Mailing City/State/ZipCode: Not reported  
 Chemical Name: Ethanol  
 CAS Number: 64-17-5  
 Chemical EHS: Not reported  
 Chemical Contents: Not reported  
 Chemical Health Hazards: Not reported  
 Chemical Max Daily Amount(pounds): Not reported  
 Chemical Avg Daily Amount(pounds): Not reported  
 Max Daily Range: Not reported

Year: 2011  
 Corporate Name: Sherwin-Williams Co  
 Latitude: Not reported  
 Longitude: Not reported  
 Fire Dept: Not reported  
 LEPC: Not reported  
 Owner: Not reported  
 Owner Phone: Not reported  
 Owner Street: Not reported  
 Owner City/State/ZipCode: Not reported  
 Mailing Name: Not reported  
 Mailing Street: Not reported  
 Mailing City/State/ZipCode: Not reported  
 Chemical Name: CALCIUM SILICATE (WOLLASTONITE)  
 CAS Number: 10101390  
 Chemical EHS: Not reported  
 Chemical Contents: Not reported  
 Chemical Health Hazards: Not reported  
 Chemical Max Daily Amount(pounds): Not reported  
 Chemical Avg Daily Amount(pounds): Not reported  
 Max Daily Range: Not reported

MAP FINDINGS  
FOCUS MAP 11

Map ID Site Database(s) EPA ID Number

**SHERWIN-WILLIAMS CO (Continued)**

**S110156040**

Year: 2011  
 Corporate Name: Sherwin-Williams Co  
 Latitude: Not reported  
 Longitude: Not reported  
 Fire Dept: Not reported  
 LEPC: Not reported  
 Owner: Not reported  
 Owner Phone: Not reported  
 Owner Street: Not reported  
 Owner City/State/ZipCode: Not reported  
 Mailing Name: Not reported  
 Mailing Street: Not reported  
 Mailing City/State/ZipCode: Not reported  
 Chemical Name: DIPROPYLENE GLYCOL  
 CAS Number: 25265718  
 Chemical EHS: Not reported  
 Chemical Contents: Not reported  
 Chemical Health Hazards: Not reported  
 Chemical Max Daily Amount(pounds): Not reported  
 Chemical Avg Daily Amount(pounds): Not reported  
 Max Daily Range: Not reported

Year: 2011  
 Corporate Name: Sherwin-Williams Co  
 Latitude: Not reported  
 Longitude: Not reported  
 Fire Dept: Not reported  
 LEPC: Not reported  
 Owner: Not reported  
 Owner Phone: Not reported  
 Owner Street: Not reported  
 Owner City/State/ZipCode: Not reported  
 Mailing Name: Not reported  
 Mailing Street: Not reported  
 Mailing City/State/ZipCode: Not reported  
 Chemical Name: ETHOXYLATED NONYLPHENOL  
 CAS Number: 127087870  
 Chemical EHS: Not reported  
 Chemical Contents: Not reported  
 Chemical Health Hazards: Not reported  
 Chemical Max Daily Amount(pounds): Not reported  
 Chemical Avg Daily Amount(pounds): Not reported  
 Max Daily Range: Not reported

Year: 2011  
 Corporate Name: Sherwin-Williams Co  
 Latitude: Not reported  
 Longitude: Not reported  
 Fire Dept: Not reported  
 LEPC: Not reported  
 Owner: Not reported  
 Owner Phone: Not reported  
 Owner Street: Not reported  
 Owner City/State/ZipCode: Not reported  
 Mailing Name: Not reported  
 Mailing Street: Not reported  
 Mailing City/State/ZipCode: Not reported

MAP FINDINGS  
FOCUS MAP 11

Map ID Site Database(s) EPA ID Number

**SHERWIN-WILLIAMS CO (Continued)**

**S110156040**

Chemical Name:	Ethylene Glycol
CAS Number:	107-21-1
Chemical EHS:	Not reported
Chemical Contents:	Not reported
Chemical Health Hazards:	Not reported
Chemical Max Daily Amount(pounds):	Not reported
Chemical Avg Daily Amount(pounds):	Not reported
Max Daily Range:	Not reported
Year:	2011
Corporate Name:	Sherwin-Williams Co
Latitude:	Not reported
Longitude:	Not reported
Fire Dept:	Not reported
LEPC:	Not reported
Owner:	Not reported
Owner Phone:	Not reported
Owner Street:	Not reported
Owner City/State/ZipCode:	Not reported
Mailing Name:	Not reported
Mailing Street:	Not reported
Mailing City/State/ZipCode:	Not reported
Chemical Name:	ACRYLIC POLYMER
CAS Number:	Not reported
Chemical EHS:	Not reported
Chemical Contents:	Not reported
Chemical Health Hazards:	Not reported
Chemical Max Daily Amount(pounds):	Not reported
Chemical Avg Daily Amount(pounds):	Not reported
Max Daily Range:	Not reported
Year:	2011
Corporate Name:	Sherwin-Williams Co
Latitude:	Not reported
Longitude:	Not reported
Fire Dept:	Not reported
LEPC:	Not reported
Owner:	Not reported
Owner Phone:	Not reported
Owner Street:	Not reported
Owner City/State/ZipCode:	Not reported
Mailing Name:	Not reported
Mailing Street:	Not reported
Mailing City/State/ZipCode:	Not reported
Chemical Name:	ACRYLIC POLYMER
CAS Number:	N/A
Chemical EHS:	Not reported
Chemical Contents:	Not reported
Chemical Health Hazards:	Not reported
Chemical Max Daily Amount(pounds):	Not reported
Chemical Avg Daily Amount(pounds):	Not reported
Max Daily Range:	Not reported
Year:	2011
Corporate Name:	Sherwin-Williams Co
Latitude:	Not reported
Longitude:	Not reported

MAP FINDINGS  
FOCUS MAP 11

Map ID Site Database(s) EPA ID Number

**SHERWIN-WILLIAMS CO (Continued)**

**S110156040**

Fire Dept:	Not reported
LEPC:	Not reported
Owner:	Not reported
Owner Phone:	Not reported
Owner Street:	Not reported
Owner City/State/ZipCode:	Not reported
Mailing Name:	Not reported
Mailing Street:	Not reported
Mailing City/State/ZipCode:	Not reported
Chemical Name:	ACRYLIC POLYMER
CAS Number:	N/A
Chemical EHS:	Not reported
Chemical Contents:	Not reported
Chemical Health Hazards:	Not reported
Chemical Max Daily Amount(pounds):	Not reported
Chemical Avg Daily Amount(pounds):	Not reported
Max Daily Range:	Not reported
Year:	2011
Corporate Name:	Sherwin-Williams Co
Latitude:	Not reported
Longitude:	Not reported
Fire Dept:	Not reported
LEPC:	Not reported
Owner:	Not reported
Owner Phone:	Not reported
Owner Street:	Not reported
Owner City/State/ZipCode:	Not reported
Mailing Name:	Not reported
Mailing Street:	Not reported
Mailing City/State/ZipCode:	Not reported
Chemical Name:	AMORPHOUS DIATOMACEOUS EARTH
CAS Number:	61790532
Chemical EHS:	Not reported
Chemical Contents:	Not reported
Chemical Health Hazards:	Not reported
Chemical Max Daily Amount(pounds):	Not reported
Chemical Avg Daily Amount(pounds):	Not reported
Max Daily Range:	Not reported
Year:	2011
Corporate Name:	Sherwin-Williams Co
Latitude:	Not reported
Longitude:	Not reported
Fire Dept:	Not reported
LEPC:	Not reported
Owner:	Not reported
Owner Phone:	Not reported
Owner Street:	Not reported
Owner City/State/ZipCode:	Not reported
Mailing Name:	Not reported
Mailing Street:	Not reported
Mailing City/State/ZipCode:	Not reported
Chemical Name:	CALCIUM CARBONATE
CAS Number:	471-34-1
Chemical EHS:	Not reported
Chemical Contents:	Not reported

MAP FINDINGS  
FOCUS MAP 11

Map ID Site Database(s) EPA ID Number

**SHERWIN-WILLIAMS CO (Continued)**

**S110156040**

Chemical Health Hazards: Not reported  
 Chemical Max Daily Amount(pounds): Not reported  
 Chemical Avg Daily Amount(pounds): Not reported  
 Max Daily Range: Not reported

Year: 2011  
 Corporate Name: Sherwin-Williams Co  
 Latitude: Not reported  
 Longitude: Not reported  
 Fire Dept: Not reported  
 LEPC: Not reported  
 Owner: Not reported  
 Owner Phone: Not reported  
 Owner Street: Not reported  
 Owner City/State/ZipCode: Not reported  
 Mailing Name: Not reported  
 Mailing Street: Not reported  
 Mailing City/State/ZipCode: Not reported  
 Chemical Name: CRISTOBALITE  
 CAS Number: 14464461  
 Chemical EHS: Not reported  
 Chemical Contents: Not reported  
 Chemical Health Hazards: Not reported  
 Chemical Max Daily Amount(pounds): Not reported  
 Chemical Avg Daily Amount(pounds): Not reported  
 Max Daily Range: Not reported

Year: 2011  
 Corporate Name: Sherwin-Williams Co  
 Latitude: Not reported  
 Longitude: Not reported  
 Fire Dept: Not reported  
 LEPC: Not reported  
 Owner: Not reported  
 Owner Phone: Not reported  
 Owner Street: Not reported  
 Owner City/State/ZipCode: Not reported  
 Mailing Name: Not reported  
 Mailing Street: Not reported  
 Mailing City/State/ZipCode: Not reported  
 Chemical Name: ETHANOL  
 CAS Number: 64175  
 Chemical EHS: Not reported  
 Chemical Contents: Not reported  
 Chemical Health Hazards: Not reported  
 Chemical Max Daily Amount(pounds): Not reported  
 Chemical Avg Daily Amount(pounds): Not reported  
 Max Daily Range: Not reported

Year: 2011  
 Corporate Name: Sherwin-Williams Co  
 Latitude: Not reported  
 Longitude: Not reported  
 Fire Dept: Not reported  
 LEPC: Not reported  
 Owner: Not reported  
 Owner Phone: Not reported

MAP FINDINGS  
FOCUS MAP 11

Map ID Site Database(s) EPA ID Number

**SHERWIN-WILLIAMS CO (Continued)**

**S110156040**

Owner Street: Not reported  
 Owner City/State/ZipCode: Not reported  
 Mailing Name: Not reported  
 Mailing Street: Not reported  
 Mailing City/State/ZipCode: Not reported  
 Chemical Name: ETHOXYLATED ALCOHOL  
 CAS Number: Not reported  
 Chemical EHS: Not reported  
 Chemical Contents: Not reported  
 Chemical Health Hazards: Not reported  
 Chemical Max Daily Amount(pounds): Not reported  
 Chemical Avg Daily Amount(pounds): Not reported  
 Max Daily Range: Not reported

Year: 2011  
 Corporate Name: Sherwin-Williams Co  
 Latitude: Not reported  
 Longitude: Not reported  
 Fire Dept: Not reported  
 LEPC: Not reported  
 Owner: Not reported  
 Owner Phone: Not reported  
 Owner Street: Not reported  
 Owner City/State/ZipCode: Not reported  
 Mailing Name: Not reported  
 Mailing Street: Not reported  
 Mailing City/State/ZipCode: Not reported  
 Chemical Name: ETHYLENE GLYCOL  
 CAS Number: 107211  
 Chemical EHS: Not reported  
 Chemical Contents: Not reported  
 Chemical Health Hazards: Not reported  
 Chemical Max Daily Amount(pounds): Not reported  
 Chemical Avg Daily Amount(pounds): Not reported  
 Max Daily Range: Not reported

Year: 2011  
 Corporate Name: Sherwin-Williams Co  
 Latitude: Not reported  
 Longitude: Not reported  
 Fire Dept: Not reported  
 LEPC: Not reported  
 Owner: Not reported  
 Owner Phone: Not reported  
 Owner Street: Not reported  
 Owner City/State/ZipCode: Not reported  
 Mailing Name: Not reported  
 Mailing Street: Not reported  
 Mailing City/State/ZipCode: Not reported  
 Chemical Name: Fullers Earth  
 CAS Number: Not reported  
 Chemical EHS: Not reported  
 Chemical Contents: Not reported  
 Chemical Health Hazards: Not reported  
 Chemical Max Daily Amount(pounds): Not reported  
 Chemical Avg Daily Amount(pounds): Not reported  
 Max Daily Range: Not reported

MAP FINDINGS  
FOCUS MAP 11

Map ID Site Database(s) EPA ID Number

**SHERWIN-WILLIAMS CO (Continued)**

**S110156040**

Year: 2011  
 Corporate Name: Sherwin-Williams Co  
 Latitude: Not reported  
 Longitude: Not reported  
 Fire Dept: Not reported  
 LEPC: Not reported  
 Owner: Not reported  
 Owner Phone: Not reported  
 Owner Street: Not reported  
 Owner City/State/ZipCode: Not reported  
 Mailing Name: Not reported  
 Mailing Street: Not reported  
 Mailing City/State/ZipCode: Not reported  
 Chemical Name: 2-(2-BUTOXYETHOXY)-ETHANOL  
 CAS Number: 112345  
 Chemical EHS: Not reported  
 Chemical Contents: Not reported  
 Chemical Health Hazards: Not reported  
 Chemical Max Daily Amount(pounds): Not reported  
 Chemical Avg Daily Amount(pounds): Not reported  
 Max Daily Range: Not reported

Year: 2011  
 Corporate Name: Sherwin-Williams Co  
 Latitude: Not reported  
 Longitude: Not reported  
 Fire Dept: Not reported  
 LEPC: Not reported  
 Owner: Not reported  
 Owner Phone: Not reported  
 Owner Street: Not reported  
 Owner City/State/ZipCode: Not reported  
 Mailing Name: Not reported  
 Mailing Street: Not reported  
 Mailing City/State/ZipCode: Not reported  
 Chemical Name: 2-(2-BUTOXYETHOXY)-ETHANOL  
 CAS Number: 112345  
 Chemical EHS: Not reported  
 Chemical Contents: Not reported  
 Chemical Health Hazards: Not reported  
 Chemical Max Daily Amount(pounds): Not reported  
 Chemical Avg Daily Amount(pounds): Not reported  
 Max Daily Range: Not reported

Year: 2011  
 Corporate Name: Sherwin-Williams Co  
 Latitude: Not reported  
 Longitude: Not reported  
 Fire Dept: Not reported  
 LEPC: Not reported  
 Owner: Not reported  
 Owner Phone: Not reported  
 Owner Street: Not reported  
 Owner City/State/ZipCode: Not reported  
 Mailing Name: Not reported  
 Mailing Street: Not reported  
 Mailing City/State/ZipCode: Not reported



MAP FINDINGS  
FOCUS MAP 11

Map ID Site Database(s) EPA ID Number

**SHERWIN-WILLIAMS CO (Continued)**

**S110156040**

Chemical Name: AMMONIA (AQUEOUS)  
CAS Number: 1336216  
Chemical EHS: Not reported  
Chemical Contents: Not reported  
Chemical Health Hazards: Not reported  
Chemical Max Daily Amount(pounds): Not reported  
Chemical Avg Daily Amount(pounds): Not reported  
Max Daily Range: Not reported

Year: 2011  
Corporate Name: Sherwin-Williams Co  
Latitude: Not reported  
Longitude: Not reported  
Fire Dept: Not reported  
LEPC: Not reported  
Owner: Not reported  
Owner Phone: Not reported  
Owner Street: Not reported  
Owner City/State/ZipCode: Not reported  
Mailing Name: Not reported  
Mailing Street: Not reported  
Mailing City/State/ZipCode: Not reported

Chemical Name: AMMONIUM HYDROXIDE (AQUEOUS)  
CAS Number: 1336216  
Chemical EHS: Not reported  
Chemical Contents: Not reported  
Chemical Health Hazards: Not reported  
Chemical Max Daily Amount(pounds): Not reported  
Chemical Avg Daily Amount(pounds): Not reported  
Max Daily Range: Not reported

Year: 2011  
Corporate Name: Sherwin-Williams Co  
Latitude: Not reported  
Longitude: Not reported  
Fire Dept: Not reported  
LEPC: Not reported  
Owner: Not reported  
Owner Phone: Not reported  
Owner Street: Not reported  
Owner City/State/ZipCode: Not reported  
Mailing Name: Not reported  
Mailing Street: Not reported  
Mailing City/State/ZipCode: Not reported

Chemical Name: CALCINATED CLAY  
CAS Number: 66402684  
Chemical EHS: Not reported  
Chemical Contents: Not reported  
Chemical Health Hazards: Not reported  
Chemical Max Daily Amount(pounds): Not reported  
Chemical Avg Daily Amount(pounds): Not reported  
Max Daily Range: Not reported

Year: 2011  
Corporate Name: Sherwin-Williams Co  
Latitude: Not reported  
Longitude: Not reported

MAP FINDINGS  
FOCUS MAP 11

Map ID Site Database(s) EPA ID Number

**SHERWIN-WILLIAMS CO (Continued)**

**S110156040**

Fire Dept: Not reported  
LEPC: Not reported  
Owner: Not reported  
Owner Phone: Not reported  
Owner Street: Not reported  
Owner City/State/ZipCode: Not reported  
Mailing Name: Not reported  
Mailing Street: Not reported  
Mailing City/State/ZipCode: Not reported  
Chemical Name: CALCIUM BARIUM PHOSPHO SILICATE  
CAS Number: Not reported  
Chemical EHS: Not reported  
Chemical Contents: Not reported  
Chemical Health Hazards: Not reported  
Chemical Max Daily Amount(pounds): Not reported  
Chemical Avg Daily Amount(pounds): Not reported  
Max Daily Range: Not reported

Year: 2011  
Corporate Name: Sherwin-Williams Co  
Latitude: Not reported  
Longitude: Not reported  
Fire Dept: Not reported  
LEPC: Not reported  
Owner: Not reported  
Owner Phone: Not reported  
Owner Street: Not reported  
Owner City/State/ZipCode: Not reported  
Mailing Name: Not reported  
Mailing Street: Not reported  
Mailing City/State/ZipCode: Not reported  
Chemical Name: CALCIUM SILICATE (WOLLASTONITE)  
CAS Number: 10101-39-0  
Chemical EHS: Not reported  
Chemical Contents: Not reported  
Chemical Health Hazards: Not reported  
Chemical Max Daily Amount(pounds): Not reported  
Chemical Avg Daily Amount(pounds): Not reported  
Max Daily Range: Not reported

Year: 2011  
Corporate Name: Sherwin-Williams Co  
Latitude: Not reported  
Longitude: Not reported  
Fire Dept: Not reported  
LEPC: Not reported  
Owner: Not reported  
Owner Phone: Not reported  
Owner Street: Not reported  
Owner City/State/ZipCode: Not reported  
Mailing Name: Not reported  
Mailing Street: Not reported  
Mailing City/State/ZipCode: Not reported  
Chemical Name: CARBON BLACK  
CAS Number: 1333864  
Chemical EHS: Not reported  
Chemical Contents: Not reported

MAP FINDINGS  
FOCUS MAP 11

Map ID Site Database(s) EPA ID Number

**SHERWIN-WILLIAMS CO (Continued)**

**S110156040**

Chemical Health Hazards: Not reported  
 Chemical Max Daily Amount(pounds): Not reported  
 Chemical Avg Daily Amount(pounds): Not reported  
 Max Daily Range: Not reported

Year: 2011  
 Corporate Name: Sherwin-Williams Co  
 Latitude: Not reported  
 Longitude: Not reported  
 Fire Dept: Not reported  
 LEPC: Not reported  
 Owner: Not reported  
 Owner Phone: Not reported  
 Owner Street: Not reported  
 Owner City/State/ZipCode: Not reported  
 Mailing Name: Not reported  
 Mailing Street: Not reported  
 Mailing City/State/ZipCode: Not reported  
 Chemical Name: CRISTOBALITE  
 CAS Number: 14464461  
 Chemical EHS: Not reported  
 Chemical Contents: Not reported  
 Chemical Health Hazards: Not reported  
 Chemical Max Daily Amount(pounds): Not reported  
 Chemical Avg Daily Amount(pounds): Not reported  
 Max Daily Range: Not reported

Year: 2011  
 Corporate Name: Sherwin-Williams Co  
 Latitude: Not reported  
 Longitude: Not reported  
 Fire Dept: Not reported  
 LEPC: Not reported  
 Owner: Not reported  
 Owner Phone: Not reported  
 Owner Street: Not reported  
 Owner City/State/ZipCode: Not reported  
 Mailing Name: Not reported  
 Mailing Street: Not reported  
 Mailing City/State/ZipCode: Not reported  
 Chemical Name: 2- (2-Butoxyethoxy)  
 CAS Number: 112-34-5  
 Chemical EHS: Not reported  
 Chemical Contents: Not reported  
 Chemical Health Hazards: Not reported  
 Chemical Max Daily Amount(pounds): Not reported  
 Chemical Avg Daily Amount(pounds): Not reported  
 Max Daily Range: Not reported

Year: 2011  
 Corporate Name: Sherwin-Williams Co  
 Latitude: Not reported  
 Longitude: Not reported  
 Fire Dept: Not reported  
 LEPC: Not reported  
 Owner: Not reported  
 Owner Phone: Not reported

MAP FINDINGS  
FOCUS MAP 11

Map ID Site Database(s) EPA ID Number

**SHERWIN-WILLIAMS CO (Continued)**

**S110156040**

Owner Street: Not reported  
 Owner City/State/ZipCode: Not reported  
 Mailing Name: Not reported  
 Mailing Street: Not reported  
 Mailing City/State/ZipCode: Not reported  
 Chemical Name: 2-(2-BUTOXYETHOXY) ETHANOL  
 CAS Number: 112-34-5  
 Chemical EHS: Not reported  
 Chemical Contents: Not reported  
 Chemical Health Hazards: Not reported  
 Chemical Max Daily Amount(pounds): Not reported  
 Chemical Avg Daily Amount(pounds): Not reported  
 Max Daily Range: Not reported

Year: 2011  
 Corporate Name: Sherwin-Williams Co  
 Latitude: Not reported  
 Longitude: Not reported  
 Fire Dept: Not reported  
 LEPC: Not reported  
 Owner: Not reported  
 Owner Phone: Not reported  
 Owner Street: Not reported  
 Owner City/State/ZipCode: Not reported  
 Mailing Name: Not reported  
 Mailing Street: Not reported  
 Mailing City/State/ZipCode: Not reported  
 Chemical Name: Amorphous Diatomaceos Earth  
 CAS Number: 61790-53-2  
 Chemical EHS: Not reported  
 Chemical Contents: Not reported  
 Chemical Health Hazards: Not reported  
 Chemical Max Daily Amount(pounds): Not reported  
 Chemical Avg Daily Amount(pounds): Not reported  
 Max Daily Range: Not reported

Year: 2011  
 Corporate Name: Sherwin-Williams Co  
 Latitude: Not reported  
 Longitude: Not reported  
 Fire Dept: Not reported  
 LEPC: Not reported  
 Owner: Not reported  
 Owner Phone: Not reported  
 Owner Street: Not reported  
 Owner City/State/ZipCode: Not reported  
 Mailing Name: Not reported  
 Mailing Street: Not reported  
 Mailing City/State/ZipCode: Not reported  
 Chemical Name: AMORPHUS SILICA  
 CAS Number: 7631869  
 Chemical EHS: Not reported  
 Chemical Contents: Not reported  
 Chemical Health Hazards: Not reported  
 Chemical Max Daily Amount(pounds): Not reported  
 Chemical Avg Daily Amount(pounds): Not reported  
 Max Daily Range: Not reported

MAP FINDINGS  
FOCUS MAP 11

Map ID Site Database(s) EPA ID Number

**SHERWIN-WILLIAMS CO (Continued)**

**S110156040**

Year: 2011  
 Corporate Name: Sherwin-Williams Co  
 Latitude: Not reported  
 Longitude: Not reported  
 Fire Dept: Not reported  
 LEPC: Not reported  
 Owner: Not reported  
 Owner Phone: Not reported  
 Owner Street: Not reported  
 Owner City/State/ZipCode: Not reported  
 Mailing Name: Not reported  
 Mailing Street: Not reported  
 Mailing City/State/ZipCode: Not reported  
 Chemical Name: CALCIUM BARIUM PHOSPHO SILICATE  
 CAS Number: N/A  
 Chemical EHS: Not reported  
 Chemical Contents: Not reported  
 Chemical Health Hazards: Not reported  
 Chemical Max Daily Amount(pounds): Not reported  
 Chemical Avg Daily Amount(pounds): Not reported  
 Max Daily Range: Not reported

Year: 2011  
 Corporate Name: Sherwin-Williams Co  
 Latitude: Not reported  
 Longitude: Not reported  
 Fire Dept: Not reported  
 LEPC: Not reported  
 Owner: Not reported  
 Owner Phone: Not reported  
 Owner Street: Not reported  
 Owner City/State/ZipCode: Not reported  
 Mailing Name: Not reported  
 Mailing Street: Not reported  
 Mailing City/State/ZipCode: Not reported  
 Chemical Name: Calcium Barium  
 CAS Number: Not reported  
 Chemical EHS: Not reported  
 Chemical Contents: Not reported  
 Chemical Health Hazards: Not reported  
 Chemical Max Daily Amount(pounds): Not reported  
 Chemical Avg Daily Amount(pounds): Not reported  
 Max Daily Range: Not reported

Year: 2011  
 Corporate Name: Sherwin-Williams Co  
 Latitude: Not reported  
 Longitude: Not reported  
 Fire Dept: Not reported  
 LEPC: Not reported  
 Owner: Not reported  
 Owner Phone: Not reported  
 Owner Street: Not reported  
 Owner City/State/ZipCode: Not reported  
 Mailing Name: Not reported  
 Mailing Street: Not reported  
 Mailing City/State/ZipCode: Not reported

MAP FINDINGS  
FOCUS MAP 11

Map ID      Site      Database(s)      EPA ID Number

---

**SHERWIN-WILLIAMS CO (Continued)**

**S110156040**

Chemical Name:	CRISTOBALITE
CAS Number:	14464-46-1
Chemical EHS:	Not reported
Chemical Contents:	Not reported
Chemical Health Hazards:	Not reported
Chemical Max Daily Amount(pounds):	Not reported
Chemical Avg Daily Amount(pounds):	Not reported
Max Daily Range:	Not reported
Year:	2011
Corporate Name:	Sherwin-Williams Co
Latitude:	Not reported
Longitude:	Not reported
Fire Dept:	Not reported
LEPC:	Not reported
Owner:	Not reported
Owner Phone:	Not reported
Owner Street:	Not reported
Owner City/State/ZipCode:	Not reported
Mailing Name:	Not reported
Mailing Street:	Not reported
Mailing City/State/ZipCode:	Not reported
Chemical Name:	DIETHYLENE GLYCOL DIBENZOATE
CAS Number:	120558
Chemical EHS:	Not reported
Chemical Contents:	Not reported
Chemical Health Hazards:	Not reported
Chemical Max Daily Amount(pounds):	Not reported
Chemical Avg Daily Amount(pounds):	Not reported
Max Daily Range:	Not reported
Year:	2011
Corporate Name:	Sherwin-Williams Co
Latitude:	Not reported
Longitude:	Not reported
Fire Dept:	Not reported
LEPC:	Not reported
Owner:	Not reported
Owner Phone:	Not reported
Owner Street:	Not reported
Owner City/State/ZipCode:	Not reported
Mailing Name:	Not reported
Mailing Street:	Not reported
Mailing City/State/ZipCode:	Not reported
Chemical Name:	Calcium Carbonate
CAS Number:	471-34-1
Chemical EHS:	Not reported
Chemical Contents:	Not reported
Chemical Health Hazards:	Not reported
Chemical Max Daily Amount(pounds):	Not reported
Chemical Avg Daily Amount(pounds):	Not reported
Max Daily Range:	Not reported
Year:	2011
Corporate Name:	Sherwin-Williams Co
Latitude:	Not reported
Longitude:	Not reported

MAP FINDINGS  
FOCUS MAP 11

Map ID Site Database(s) EPA ID Number

**SHERWIN-WILLIAMS CO (Continued)**

**S110156040**

Fire Dept: Not reported  
LEPC: Not reported  
Owner: Not reported  
Owner Phone: Not reported  
Owner Street: Not reported  
Owner City/State/ZipCode: Not reported  
Mailing Name: Not reported  
Mailing Street: Not reported  
Mailing City/State/ZipCode: Not reported  
Chemical Name: Defoamer  
CAS Number: N/A  
Chemical EHS: Not reported  
Chemical Contents: Not reported  
Chemical Health Hazards: Not reported  
Chemical Max Daily Amount(pounds): Not reported  
Chemical Avg Daily Amount(pounds): Not reported  
Max Daily Range: Not reported

Year: 2011  
Corporate Name: Sherwin-Williams Co  
Latitude: Not reported  
Longitude: Not reported  
Fire Dept: Not reported  
LEPC: Not reported  
Owner: Not reported  
Owner Phone: Not reported  
Owner Street: Not reported  
Owner City/State/ZipCode: Not reported  
Mailing Name: Not reported  
Mailing Street: Not reported  
Mailing City/State/ZipCode: Not reported  
Chemical Name: FULLERS EARTH  
CAS Number: 8031183  
Chemical EHS: Not reported  
Chemical Contents: Not reported  
Chemical Health Hazards: Not reported  
Chemical Max Daily Amount(pounds): Not reported  
Chemical Avg Daily Amount(pounds): Not reported  
Max Daily Range: Not reported

Year: 2011  
Corporate Name: Sherwin-Williams Co  
Latitude: Not reported  
Longitude: Not reported  
Fire Dept: Not reported  
LEPC: Not reported  
Owner: Not reported  
Owner Phone: Not reported  
Owner Street: Not reported  
Owner City/State/ZipCode: Not reported  
Mailing Name: Not reported  
Mailing Street: Not reported  
Mailing City/State/ZipCode: Not reported  
Chemical Name: HYDROPHOBIC AMURPHOS SILICA  
CAS Number: 67762-90-7  
Chemical EHS: Not reported  
Chemical Contents: Not reported

MAP FINDINGS  
FOCUS MAP 11

Map ID      Site      Database(s)      EPA ID Number

---

**SHERWIN-WILLIAMS CO (Continued)**

**S110156040**

Chemical Health Hazards: Not reported  
 Chemical Max Daily Amount(pounds): Not reported  
 Chemical Avg Daily Amount(pounds): Not reported  
 Max Daily Range: Not reported

Year: 2011  
 Corporate Name: Sherwin-Williams Co  
 Latitude: Not reported  
 Longitude: Not reported  
 Fire Dept: Not reported  
 LEPC: Not reported  
 Owner: Not reported  
 Owner Phone: Not reported  
 Owner Street: Not reported  
 Owner City/State/ZipCode: Not reported  
 Mailing Name: Not reported  
 Mailing Street: Not reported  
 Mailing City/State/ZipCode: Not reported  
 Chemical Name: HYDROXYETHYLCELLULOSE  
 CAS Number: 9004620  
 Chemical EHS: Not reported  
 Chemical Contents: Not reported  
 Chemical Health Hazards: Not reported  
 Chemical Max Daily Amount(pounds): Not reported  
 Chemical Avg Daily Amount(pounds): Not reported  
 Max Daily Range: Not reported

Year: 2011  
 Corporate Name: Sherwin-Williams Co  
 Latitude: Not reported  
 Longitude: Not reported  
 Fire Dept: Not reported  
 LEPC: Not reported  
 Owner: Not reported  
 Owner Phone: Not reported  
 Owner Street: Not reported  
 Owner City/State/ZipCode: Not reported  
 Mailing Name: Not reported  
 Mailing Street: Not reported  
 Mailing City/State/ZipCode: Not reported  
 Chemical Name: IRON OXIDE  
 CAS Number: 51274001  
 Chemical EHS: Not reported  
 Chemical Contents: Not reported  
 Chemical Health Hazards: Not reported  
 Chemical Max Daily Amount(pounds): Not reported  
 Chemical Avg Daily Amount(pounds): Not reported  
 Max Daily Range: Not reported

Year: 2011  
 Corporate Name: Sherwin-Williams Co  
 Latitude: Not reported  
 Longitude: Not reported  
 Fire Dept: Not reported  
 LEPC: Not reported  
 Owner: Not reported  
 Owner Phone: Not reported



MAP FINDINGS  
FOCUS MAP 11

Map ID      Site      Database(s)      EPA ID Number

---

**SHERWIN-WILLIAMS CO (Continued)**

**S110156040**

Owner Street: Not reported  
 Owner City/State/ZipCode: Not reported  
 Mailing Name: Not reported  
 Mailing Street: Not reported  
 Mailing City/State/ZipCode: Not reported  
 Chemical Name: KAOLIN  
 CAS Number: 1332587  
 Chemical EHS: Not reported  
 Chemical Contents: Not reported  
 Chemical Health Hazards: Not reported  
 Chemical Max Daily Amount(pounds): Not reported  
 Chemical Avg Daily Amount(pounds): Not reported  
 Max Daily Range: Not reported

Year: 2011  
 Corporate Name: Sherwin-Williams Co  
 Latitude: Not reported  
 Longitude: Not reported  
 Fire Dept: Not reported  
 LEPC: Not reported  
 Owner: Not reported  
 Owner Phone: Not reported  
 Owner Street: Not reported  
 Owner City/State/ZipCode: Not reported  
 Mailing Name: Not reported  
 Mailing Street: Not reported  
 Mailing City/State/ZipCode: Not reported  
 Chemical Name: NEPHELINE SYENITE  
 CAS Number: 37244965  
 Chemical EHS: Not reported  
 Chemical Contents: Not reported  
 Chemical Health Hazards: Not reported  
 Chemical Max Daily Amount(pounds): Not reported  
 Chemical Avg Daily Amount(pounds): Not reported  
 Max Daily Range: Not reported

Year: 2011  
 Corporate Name: Sherwin-Williams Co  
 Latitude: Not reported  
 Longitude: Not reported  
 Fire Dept: Not reported  
 LEPC: Not reported  
 Owner: Not reported  
 Owner Phone: Not reported  
 Owner Street: Not reported  
 Owner City/State/ZipCode: Not reported  
 Mailing Name: Not reported  
 Mailing Street: Not reported  
 Mailing City/State/ZipCode: Not reported  
 Chemical Name: Nonylphenoxypoly (Ethoxy) Ethanol  
 CAS Number: 9016-45-9  
 Chemical EHS: Not reported  
 Chemical Contents: Not reported  
 Chemical Health Hazards: Not reported  
 Chemical Max Daily Amount(pounds): Not reported  
 Chemical Avg Daily Amount(pounds): Not reported  
 Max Daily Range: Not reported

MAP FINDINGS  
FOCUS MAP 11

Map ID Site Database(s) EPA ID Number

**SHERWIN-WILLIAMS CO (Continued)**

**S110156040**

Year: 2011  
 Corporate Name: Sherwin-Williams Co  
 Latitude: Not reported  
 Longitude: Not reported  
 Fire Dept: Not reported  
 LEPC: Not reported  
 Owner: Not reported  
 Owner Phone: Not reported  
 Owner Street: Not reported  
 Owner City/State/ZipCode: Not reported  
 Mailing Name: Not reported  
 Mailing Street: Not reported  
 Mailing City/State/ZipCode: Not reported  
 Chemical Name: NONYLPHEHOXYPOLY (ETHOXY) ETHANOL  
 CAS Number: 9016459  
 Chemical EHS: Not reported  
 Chemical Contents: Not reported  
 Chemical Health Hazards: Not reported  
 Chemical Max Daily Amount(pounds): Not reported  
 Chemical Avg Daily Amount(pounds): Not reported  
 Max Daily Range: Not reported

Year: 2011  
 Corporate Name: Sherwin-Williams Co  
 Latitude: Not reported  
 Longitude: Not reported  
 Fire Dept: Not reported  
 LEPC: Not reported  
 Owner: Not reported  
 Owner Phone: Not reported  
 Owner Street: Not reported  
 Owner City/State/ZipCode: Not reported  
 Mailing Name: Not reported  
 Mailing Street: Not reported  
 Mailing City/State/ZipCode: Not reported  
 Chemical Name: PROPYLENE GLYCOL  
 CAS Number: 57556  
 Chemical EHS: Not reported  
 Chemical Contents: Not reported  
 Chemical Health Hazards: Not reported  
 Chemical Max Daily Amount(pounds): Not reported  
 Chemical Avg Daily Amount(pounds): Not reported  
 Max Daily Range: Not reported

Year: 2011  
 Corporate Name: Sherwin-Williams Co  
 Latitude: Not reported  
 Longitude: Not reported  
 Fire Dept: Not reported  
 LEPC: Not reported  
 Owner: Not reported  
 Owner Phone: Not reported  
 Owner Street: Not reported  
 Owner City/State/ZipCode: Not reported  
 Mailing Name: Not reported  
 Mailing Street: Not reported  
 Mailing City/State/ZipCode: Not reported

MAP FINDINGS  
FOCUS MAP 11

Map ID Site Database(s) EPA ID Number

**SHERWIN-WILLIAMS CO (Continued)**

**S110156040**

Chemical Name: QUARTZ SILICA  
CAS Number: 14808607  
Chemical EHS: Not reported  
Chemical Contents: Not reported  
Chemical Health Hazards: Not reported  
Chemical Max Daily Amount(pounds): Not reported  
Chemical Avg Daily Amount(pounds): Not reported  
Max Daily Range: Not reported

Year: 2011  
Corporate Name: Sherwin-Williams Co  
Latitude: Not reported  
Longitude: Not reported  
Fire Dept: Not reported  
LEPC: Not reported  
Owner: Not reported  
Owner Phone: Not reported  
Owner Street: Not reported  
Owner City/State/ZipCode: Not reported  
Mailing Name: Not reported  
Mailing Street: Not reported  
Mailing City/State/ZipCode: Not reported

Chemical Name: Hydrophobic Amorphous Silica  
CAS Number: 67762-90-7  
Chemical EHS: Not reported  
Chemical Contents: Not reported  
Chemical Health Hazards: Not reported  
Chemical Max Daily Amount(pounds): Not reported  
Chemical Avg Daily Amount(pounds): Not reported  
Max Daily Range: Not reported

Year: 2011  
Corporate Name: Sherwin-Williams Co  
Latitude: Not reported  
Longitude: Not reported  
Fire Dept: Not reported  
LEPC: Not reported  
Owner: Not reported  
Owner Phone: Not reported  
Owner Street: Not reported  
Owner City/State/ZipCode: Not reported  
Mailing Name: Not reported  
Mailing Street: Not reported  
Mailing City/State/ZipCode: Not reported

Chemical Name: HYDROXYETHYLCELLULOSE  
CAS Number: 9004-62-0  
Chemical EHS: Not reported  
Chemical Contents: Not reported  
Chemical Health Hazards: Not reported  
Chemical Max Daily Amount(pounds): Not reported  
Chemical Avg Daily Amount(pounds): Not reported  
Max Daily Range: Not reported

Year: 2011  
Corporate Name: Sherwin-Williams Co  
Latitude: Not reported  
Longitude: Not reported

MAP FINDINGS  
FOCUS MAP 11

Map ID Site Database(s) EPA ID Number

**SHERWIN-WILLIAMS CO (Continued)**

**S110156040**

Fire Dept: Not reported  
LEPC: Not reported  
Owner: Not reported  
Owner Phone: Not reported  
Owner Street: Not reported  
Owner City/State/ZipCode: Not reported  
Mailing Name: Not reported  
Mailing Street: Not reported  
Mailing City/State/ZipCode: Not reported  
Chemical Name: KAOLIN  
CAS Number: 1332587  
Chemical EHS: Not reported  
Chemical Contents: Not reported  
Chemical Health Hazards: Not reported  
Chemical Max Daily Amount(pounds): Not reported  
Chemical Avg Daily Amount(pounds): Not reported  
Max Daily Range: Not reported

Year: 2011  
Corporate Name: Sherwin-Williams Co  
Latitude: Not reported  
Longitude: Not reported  
Fire Dept: Not reported  
LEPC: Not reported  
Owner: Not reported  
Owner Phone: Not reported  
Owner Street: Not reported  
Owner City/State/ZipCode: Not reported  
Mailing Name: Not reported  
Mailing Street: Not reported  
Mailing City/State/ZipCode: Not reported  
Chemical Name: Mica  
CAS Number: Not reported  
Chemical EHS: Not reported  
Chemical Contents: Not reported  
Chemical Health Hazards: Not reported  
Chemical Max Daily Amount(pounds): Not reported  
Chemical Avg Daily Amount(pounds): Not reported  
Max Daily Range: Not reported

Year: 2011  
Corporate Name: Sherwin-Williams Co  
Latitude: Not reported  
Longitude: Not reported  
Fire Dept: Not reported  
LEPC: Not reported  
Owner: Not reported  
Owner Phone: Not reported  
Owner Street: Not reported  
Owner City/State/ZipCode: Not reported  
Mailing Name: Not reported  
Mailing Street: Not reported  
Mailing City/State/ZipCode: Not reported  
Chemical Name: NONYLPHENOXPOLY(EHOXY)ETHANOL  
CAS Number: 68412544  
Chemical EHS: Not reported  
Chemical Contents: Not reported

MAP FINDINGS  
FOCUS MAP 11

Map ID Site Database(s) EPA ID Number

**SHERWIN-WILLIAMS CO (Continued)**

**S110156040**

Chemical Health Hazards: Not reported  
 Chemical Max Daily Amount(pounds): Not reported  
 Chemical Avg Daily Amount(pounds): Not reported  
 Max Daily Range: Not reported

Year: 2011  
 Corporate Name: Sherwin-Williams Co  
 Latitude: Not reported  
 Longitude: Not reported  
 Fire Dept: Not reported  
 LEPC: Not reported  
 Owner: Not reported  
 Owner Phone: Not reported  
 Owner Street: Not reported  
 Owner City/State/ZipCode: Not reported  
 Mailing Name: Not reported  
 Mailing Street: Not reported  
 Mailing City/State/ZipCode: Not reported  
 Chemical Name: Paint (Latex Emulsion)  
 CAS Number: N/A  
 Chemical EHS: Not reported  
 Chemical Contents: Not reported  
 Chemical Health Hazards: Not reported  
 Chemical Max Daily Amount(pounds): Not reported  
 Chemical Avg Daily Amount(pounds): Not reported  
 Max Daily Range: Not reported

Year: 2011  
 Corporate Name: Sherwin-Williams Co  
 Latitude: Not reported  
 Longitude: Not reported  
 Fire Dept: Not reported  
 LEPC: Not reported  
 Owner: Not reported  
 Owner Phone: Not reported  
 Owner Street: Not reported  
 Owner City/State/ZipCode: Not reported  
 Mailing Name: Not reported  
 Mailing Street: Not reported  
 Mailing City/State/ZipCode: Not reported  
 Chemical Name: STYRENE-ACRYLIC  
 CAS Number: N/A  
 Chemical EHS: Not reported  
 Chemical Contents: Not reported  
 Chemical Health Hazards: Not reported  
 Chemical Max Daily Amount(pounds): Not reported  
 Chemical Avg Daily Amount(pounds): Not reported  
 Max Daily Range: Not reported

Year: 2011  
 Corporate Name: Sherwin-Williams Co  
 Latitude: Not reported  
 Longitude: Not reported  
 Fire Dept: Not reported  
 LEPC: Not reported  
 Owner: Not reported  
 Owner Phone: Not reported

MAP FINDINGS  
FOCUS MAP 11

Map ID      Site      Database(s)      EPA ID Number

---

**SHERWIN-WILLIAMS CO (Continued)**

**S110156040**

Owner Street: Not reported  
 Owner City/State/ZipCode: Not reported  
 Mailing Name: Not reported  
 Mailing Street: Not reported  
 Mailing City/State/ZipCode: Not reported  
 Chemical Name: TALK  
 CAS Number: 14807966  
 Chemical EHS: Not reported  
 Chemical Contents: Not reported  
 Chemical Health Hazards: Not reported  
 Chemical Max Daily Amount(pounds): Not reported  
 Chemical Avg Daily Amount(pounds): Not reported  
 Max Daily Range: Not reported

Year: 2011  
 Corporate Name: Sherwin-Williams Co  
 Latitude: Not reported  
 Longitude: Not reported  
 Fire Dept: Not reported  
 LEPC: Not reported  
 Owner: Not reported  
 Owner Phone: Not reported  
 Owner Street: Not reported  
 Owner City/State/ZipCode: Not reported  
 Mailing Name: Not reported  
 Mailing Street: Not reported  
 Mailing City/State/ZipCode: Not reported  
 Chemical Name: TETRAPOTTASSIUM  
 CAS Number: 7320345  
 Chemical EHS: Not reported  
 Chemical Contents: Not reported  
 Chemical Health Hazards: Not reported  
 Chemical Max Daily Amount(pounds): Not reported  
 Chemical Avg Daily Amount(pounds): Not reported  
 Max Daily Range: Not reported

Year: 2011  
 Corporate Name: Sherwin-Williams Co  
 Latitude: Not reported  
 Longitude: Not reported  
 Fire Dept: Not reported  
 LEPC: Not reported  
 Owner: Not reported  
 Owner Phone: Not reported  
 Owner Street: Not reported  
 Owner City/State/ZipCode: Not reported  
 Mailing Name: Not reported  
 Mailing Street: Not reported  
 Mailing City/State/ZipCode: Not reported  
 Chemical Name: TRIPROPYLENE GLYCOL METHYL ETHER  
 CAS Number: 25498491  
 Chemical EHS: Not reported  
 Chemical Contents: Not reported  
 Chemical Health Hazards: Not reported  
 Chemical Max Daily Amount(pounds): Not reported  
 Chemical Avg Daily Amount(pounds): Not reported  
 Max Daily Range: Not reported

MAP FINDINGS  
FOCUS MAP 11

Map ID      Site      Database(s)      EPA ID Number

---

**SHERWIN-WILLIAMS CO (Continued)**

**S110156040**

Year: 2011  
 Corporate Name: Sherwin-Williams Co  
 Latitude: Not reported  
 Longitude: Not reported  
 Fire Dept: Not reported  
 LEPC: Not reported  
 Owner: Not reported  
 Owner Phone: Not reported  
 Owner Street: Not reported  
 Owner City/State/ZipCode: Not reported  
 Mailing Name: Not reported  
 Mailing Street: Not reported  
 Mailing City/State/ZipCode: Not reported  
 Chemical Name: URETHANE POLYMER  
 CAS Number: Not reported  
 Chemical EHS: Not reported  
 Chemical Contents: Not reported  
 Chemical Health Hazards: Not reported  
 Chemical Max Daily Amount(pounds): Not reported  
 Chemical Avg Daily Amount(pounds): Not reported  
 Max Daily Range: Not reported

Year: 2011  
 Corporate Name: Sherwin-Williams Co  
 Latitude: Not reported  
 Longitude: Not reported  
 Fire Dept: Not reported  
 LEPC: Not reported  
 Owner: Not reported  
 Owner Phone: Not reported  
 Owner Street: Not reported  
 Owner City/State/ZipCode: Not reported  
 Mailing Name: Not reported  
 Mailing Street: Not reported  
 Mailing City/State/ZipCode: Not reported  
 Chemical Name: ZINC OXIDE  
 CAS Number: 7440-66-6  
 Chemical EHS: Not reported  
 Chemical Contents: Not reported  
 Chemical Health Hazards: Not reported  
 Chemical Max Daily Amount(pounds): Not reported  
 Chemical Avg Daily Amount(pounds): Not reported  
 Max Daily Range: Not reported

Year: 2011  
 Corporate Name: Sherwin-Williams Co  
 Latitude: Not reported  
 Longitude: Not reported  
 Fire Dept: Not reported  
 LEPC: Not reported  
 Owner: Not reported  
 Owner Phone: Not reported  
 Owner Street: Not reported  
 Owner City/State/ZipCode: Not reported  
 Mailing Name: Not reported  
 Mailing Street: Not reported  
 Mailing City/State/ZipCode: Not reported

MAP FINDINGS  
FOCUS MAP 11

Map ID Site Database(s) EPA ID Number

**SHERWIN-WILLIAMS CO (Continued)**

**S110156040**

Chemical Name: ETHYLENE GLYCOL  
CAS Number: 107-21-1  
Chemical EHS: Not reported  
Chemical Contents: Not reported  
Chemical Health Hazards: Not reported  
Chemical Max Daily Amount(pounds): Not reported  
Chemical Avg Daily Amount(pounds): Not reported  
Max Daily Range: Not reported

Year: 2011  
Corporate Name: Sherwin-Williams Co  
Latitude: Not reported  
Longitude: Not reported  
Fire Dept: Not reported  
LEPC: Not reported  
Owner: Not reported  
Owner Phone: Not reported  
Owner Street: Not reported  
Owner City/State/ZipCode: Not reported  
Mailing Name: Not reported  
Mailing Street: Not reported  
Mailing City/State/ZipCode: Not reported

Chemical Name: FULLERS EARTH  
CAS Number: 8031-18-3  
Chemical EHS: Not reported  
Chemical Contents: Not reported  
Chemical Health Hazards: Not reported  
Chemical Max Daily Amount(pounds): Not reported  
Chemical Avg Daily Amount(pounds): Not reported  
Max Daily Range: Not reported

Year: 2011  
Corporate Name: Sherwin-Williams Co  
Latitude: Not reported  
Longitude: Not reported  
Fire Dept: Not reported  
LEPC: Not reported  
Owner: Not reported  
Owner Phone: Not reported  
Owner Street: Not reported  
Owner City/State/ZipCode: Not reported  
Mailing Name: Not reported  
Mailing Street: Not reported  
Mailing City/State/ZipCode: Not reported

Chemical Name: IRON OXIDE  
CAS Number: 51274001  
Chemical EHS: Not reported  
Chemical Contents: Not reported  
Chemical Health Hazards: Not reported  
Chemical Max Daily Amount(pounds): Not reported  
Chemical Avg Daily Amount(pounds): Not reported  
Max Daily Range: Not reported

Year: 2011  
Corporate Name: Sherwin-Williams Co  
Latitude: Not reported  
Longitude: Not reported



MAP FINDINGS  
FOCUS MAP 11

Map ID Site Database(s) EPA ID Number

**SHERWIN-WILLIAMS CO (Continued)**

**S110156040**

Fire Dept:	Not reported
LEPC:	Not reported
Owner:	Not reported
Owner Phone:	Not reported
Owner Street:	Not reported
Owner City/State/ZipCode:	Not reported
Mailing Name:	Not reported
Mailing Street:	Not reported
Mailing City/State/ZipCode:	Not reported
Chemical Name:	KAOLIN
CAS Number:	1332587
Chemical EHS:	Not reported
Chemical Contents:	Not reported
Chemical Health Hazards:	Not reported
Chemical Max Daily Amount(pounds):	Not reported
Chemical Avg Daily Amount(pounds):	Not reported
Max Daily Range:	Not reported
Year:	2011
Corporate Name:	Sherwin-Williams Co
Latitude:	Not reported
Longitude:	Not reported
Fire Dept:	Not reported
LEPC:	Not reported
Owner:	Not reported
Owner Phone:	Not reported
Owner Street:	Not reported
Owner City/State/ZipCode:	Not reported
Mailing Name:	Not reported
Mailing Street:	Not reported
Mailing City/State/ZipCode:	Not reported
Chemical Name:	NEPHELINE SYENITE
CAS Number:	12736968
Chemical EHS:	Not reported
Chemical Contents:	Not reported
Chemical Health Hazards:	Not reported
Chemical Max Daily Amount(pounds):	Not reported
Chemical Avg Daily Amount(pounds):	Not reported
Max Daily Range:	Not reported
Year:	2011
Corporate Name:	Sherwin-Williams Co
Latitude:	Not reported
Longitude:	Not reported
Fire Dept:	Not reported
LEPC:	Not reported
Owner:	Not reported
Owner Phone:	Not reported
Owner Street:	Not reported
Owner City/State/ZipCode:	Not reported
Mailing Name:	Not reported
Mailing Street:	Not reported
Mailing City/State/ZipCode:	Not reported
Chemical Name:	NEPHELINE SYENITE
CAS Number:	37244965
Chemical EHS:	Not reported
Chemical Contents:	Not reported

MAP FINDINGS  
FOCUS MAP 11

Map ID Site Database(s) EPA ID Number

**SHERWIN-WILLIAMS CO (Continued)**

**S110156040**

Chemical Health Hazards: Not reported  
Chemical Max Daily Amount(pounds): Not reported  
Chemical Avg Daily Amount(pounds): Not reported  
Max Daily Range: Not reported

Year: 2011  
Corporate Name: Sherwin-Williams Co  
Latitude: Not reported  
Longitude: Not reported  
Fire Dept: Not reported  
LEPC: Not reported  
Owner: Not reported  
Owner Phone: Not reported  
Owner Street: Not reported  
Owner City/State/ZipCode: Not reported  
Mailing Name: Not reported  
Mailing Street: Not reported  
Mailing City/State/ZipCode: Not reported  
Chemical Name: POLYOXYETHYLENE  
CAS Number: N/A  
Chemical EHS: Not reported  
Chemical Contents: Not reported  
Chemical Health Hazards: Not reported  
Chemical Max Daily Amount(pounds): Not reported  
Chemical Avg Daily Amount(pounds): Not reported  
Max Daily Range: Not reported

Year: 2011  
Corporate Name: Sherwin-Williams Co  
Latitude: Not reported  
Longitude: Not reported  
Fire Dept: Not reported  
LEPC: Not reported  
Owner: Not reported  
Owner Phone: Not reported  
Owner Street: Not reported  
Owner City/State/ZipCode: Not reported  
Mailing Name: Not reported  
Mailing Street: Not reported  
Mailing City/State/ZipCode: Not reported  
Chemical Name: Styrene-Acrylic  
CAS Number: Not reported  
Chemical EHS: Not reported  
Chemical Contents: Not reported  
Chemical Health Hazards: Not reported  
Chemical Max Daily Amount(pounds): Not reported  
Chemical Avg Daily Amount(pounds): Not reported  
Max Daily Range: Not reported

Year: 2011  
Corporate Name: Sherwin-Williams Co  
Latitude: Not reported  
Longitude: Not reported  
Fire Dept: Not reported  
LEPC: Not reported  
Owner: Not reported  
Owner Phone: Not reported

MAP FINDINGS  
FOCUS MAP 11

Map ID Site Database(s) EPA ID Number

**SHERWIN-WILLIAMS CO (Continued)**

**S110156040**

Owner Street: Not reported  
 Owner City/State/ZipCode: Not reported  
 Mailing Name: Not reported  
 Mailing Street: Not reported  
 Mailing City/State/ZipCode: Not reported  
 Chemical Name: STYRENE-ACRYLIC  
 CAS Number: N/A  
 Chemical EHS: Not reported  
 Chemical Contents: Not reported  
 Chemical Health Hazards: Not reported  
 Chemical Max Daily Amount(pounds): Not reported  
 Chemical Avg Daily Amount(pounds): Not reported  
 Max Daily Range: Not reported

Year: 2011  
 Corporate Name: Sherwin-Williams Co  
 Latitude: Not reported  
 Longitude: Not reported  
 Fire Dept: Not reported  
 LEPC: Not reported  
 Owner: Not reported  
 Owner Phone: Not reported  
 Owner Street: Not reported  
 Owner City/State/ZipCode: Not reported  
 Mailing Name: Not reported  
 Mailing Street: Not reported  
 Mailing City/State/ZipCode: Not reported  
 Chemical Name: SURFACTANT  
 CAS Number: N/A  
 Chemical EHS: Not reported  
 Chemical Contents: Not reported  
 Chemical Health Hazards: Not reported  
 Chemical Max Daily Amount(pounds): Not reported  
 Chemical Avg Daily Amount(pounds): Not reported  
 Max Daily Range: Not reported

Year: 2011  
 Corporate Name: Sherwin-Williams Co  
 Latitude: Not reported  
 Longitude: Not reported  
 Fire Dept: Not reported  
 LEPC: Not reported  
 Owner: Not reported  
 Owner Phone: Not reported  
 Owner Street: Not reported  
 Owner City/State/ZipCode: Not reported  
 Mailing Name: Not reported  
 Mailing Street: Not reported  
 Mailing City/State/ZipCode: Not reported  
 Chemical Name: TALC  
 CAS Number: 14807966  
 Chemical EHS: Not reported  
 Chemical Contents: Not reported  
 Chemical Health Hazards: Not reported  
 Chemical Max Daily Amount(pounds): Not reported  
 Chemical Avg Daily Amount(pounds): Not reported  
 Max Daily Range: Not reported

MAP FINDINGS  
FOCUS MAP 11

Map ID Site Database(s) EPA ID Number

**SHERWIN-WILLIAMS CO (Continued)**

**S110156040**

Year:	2011
Corporate Name:	Sherwin-Williams Co
Latitude:	Not reported
Longitude:	Not reported
Fire Dept:	Not reported
LEPC:	Not reported
Owner:	Not reported
Owner Phone:	Not reported
Owner Street:	Not reported
Owner City/State/ZipCode:	Not reported
Mailing Name:	Not reported
Mailing Street:	Not reported
Mailing City/State/ZipCode:	Not reported
Chemical Name:	Talk
CAS Number:	14807-96-6
Chemical EHS:	Not reported
Chemical Contents:	Not reported
Chemical Health Hazards:	Not reported
Chemical Max Daily Amount(pounds):	Not reported
Chemical Avg Daily Amount(pounds):	Not reported
Max Daily Range:	Not reported
Year:	2011
Corporate Name:	Sherwin-Williams Co
Latitude:	Not reported
Longitude:	Not reported
Fire Dept:	Not reported
LEPC:	Not reported
Owner:	Not reported
Owner Phone:	Not reported
Owner Street:	Not reported
Owner City/State/ZipCode:	Not reported
Mailing Name:	Not reported
Mailing Street:	Not reported
Mailing City/State/ZipCode:	Not reported
Chemical Name:	TETRAPOTASSIUM PHOSPHATE
CAS Number:	7320345
Chemical EHS:	Not reported
Chemical Contents:	Not reported
Chemical Health Hazards:	Not reported
Chemical Max Daily Amount(pounds):	Not reported
Chemical Avg Daily Amount(pounds):	Not reported
Max Daily Range:	Not reported
Year:	2011
Corporate Name:	Sherwin-Williams Co
Latitude:	Not reported
Longitude:	Not reported
Fire Dept:	Not reported
LEPC:	Not reported
Owner:	Not reported
Owner Phone:	Not reported
Owner Street:	Not reported
Owner City/State/ZipCode:	Not reported
Mailing Name:	Not reported
Mailing Street:	Not reported
Mailing City/State/ZipCode:	Not reported

MAP FINDINGS  
FOCUS MAP 11

Map ID Site Database(s) EPA ID Number

**SHERWIN-WILLIAMS CO (Continued)**

**S110156040**

Chemical Name: Tetrapotassium  
CAS Number: 7320-34-5  
Chemical EHS: Not reported  
Chemical Contents: Not reported  
Chemical Health Hazards: Not reported  
Chemical Max Daily Amount(pounds): Not reported  
Chemical Avg Daily Amount(pounds): Not reported  
Max Daily Range: Not reported

Year: 2011  
Corporate Name: Sherwin-Williams Co  
Latitude: Not reported  
Longitude: Not reported  
Fire Dept: Not reported  
LEPC: Not reported  
Owner: Not reported  
Owner Phone: Not reported  
Owner Street: Not reported  
Owner City/State/ZipCode: Not reported  
Mailing Name: Not reported  
Mailing Street: Not reported  
Mailing City/State/ZipCode: Not reported

Chemical Name: TITANIUM DIOXIDE  
CAS Number: N/A  
Chemical EHS: Not reported  
Chemical Contents: Not reported  
Chemical Health Hazards: Not reported  
Chemical Max Daily Amount(pounds): Not reported  
Chemical Avg Daily Amount(pounds): Not reported  
Max Daily Range: Not reported

Year: 2011  
Corporate Name: Sherwin-Williams Co  
Latitude: Not reported  
Longitude: Not reported  
Fire Dept: Not reported  
LEPC: Not reported  
Owner: Not reported  
Owner Phone: Not reported  
Owner Street: Not reported  
Owner City/State/ZipCode: Not reported  
Mailing Name: Not reported  
Mailing Street: Not reported  
Mailing City/State/ZipCode: Not reported

Chemical Name: TRIMETHYLPENTANEDIOL ISOBUTYRATE  
CAS Number: Not reported  
Chemical EHS: Not reported  
Chemical Contents: Not reported  
Chemical Health Hazards: Not reported  
Chemical Max Daily Amount(pounds): Not reported  
Chemical Avg Daily Amount(pounds): Not reported  
Max Daily Range: Not reported

Year: 2011  
Corporate Name: Sherwin-Williams Co  
Latitude: Not reported  
Longitude: Not reported

MAP FINDINGS  
FOCUS MAP 11

Map ID      Site      Database(s)      EPA ID Number

---

**SHERWIN-WILLIAMS CO (Continued)**

**S110156040**

Fire Dept: Not reported  
 LEPC: Not reported  
 Owner: Not reported  
 Owner Phone: Not reported  
 Owner Street: Not reported  
 Owner City/State/ZipCode: Not reported  
 Mailing Name: Not reported  
 Mailing Street: Not reported  
 Mailing City/State/ZipCode: Not reported  
 Chemical Name: Trimethylpentantane diol  
 CAS Number: Not reported  
 Chemical EHS: Not reported  
 Chemical Contents: Not reported  
 Chemical Health Hazards: Not reported  
 Chemical Max Daily Amount(pounds): Not reported  
 Chemical Avg Daily Amount(pounds): Not reported  
 Max Daily Range: Not reported

Year: 2011  
 Corporate Name: Sherwin-Williams Co  
 Latitude: Not reported  
 Longitude: Not reported  
 Fire Dept: Not reported  
 LEPC: Not reported  
 Owner: Not reported  
 Owner Phone: Not reported  
 Owner Street: Not reported  
 Owner City/State/ZipCode: Not reported  
 Mailing Name: Not reported  
 Mailing Street: Not reported  
 Mailing City/State/ZipCode: Not reported  
 Chemical Name: VINYL POLYMER  
 CAS Number: Not reported  
 Chemical EHS: Not reported  
 Chemical Contents: Not reported  
 Chemical Health Hazards: Not reported  
 Chemical Max Daily Amount(pounds): Not reported  
 Chemical Avg Daily Amount(pounds): Not reported  
 Max Daily Range: Not reported

Year: 2011  
 Corporate Name: Sherwin-Williams Co  
 Latitude: Not reported  
 Longitude: Not reported  
 Fire Dept: Not reported  
 LEPC: Not reported  
 Owner: Not reported  
 Owner Phone: Not reported  
 Owner Street: Not reported  
 Owner City/State/ZipCode: Not reported  
 Mailing Name: Not reported  
 Mailing Street: Not reported  
 Mailing City/State/ZipCode: Not reported  
 Chemical Name: HEAVY PARAFIN OIL  
 CAS Number: 64742547  
 Chemical EHS: Not reported  
 Chemical Contents: Not reported

MAP FINDINGS  
FOCUS MAP 11

Map ID Site Database(s) EPA ID Number

**SHERWIN-WILLIAMS CO (Continued)**

**S110156040**

Chemical Health Hazards: Not reported  
 Chemical Max Daily Amount(pounds): Not reported  
 Chemical Avg Daily Amount(pounds): Not reported  
 Max Daily Range: Not reported

Year: 2011  
 Corporate Name: Sherwin-Williams Co  
 Latitude: Not reported  
 Longitude: Not reported  
 Fire Dept: Not reported  
 LEPC: Not reported  
 Owner: Not reported  
 Owner Phone: Not reported  
 Owner Street: Not reported  
 Owner City/State/ZipCode: Not reported  
 Mailing Name: Not reported  
 Mailing Street: Not reported  
 Mailing City/State/ZipCode: Not reported  
 Chemical Name: IRON OXIDE  
 CAS Number: 51274001  
 Chemical EHS: Not reported  
 Chemical Contents: Not reported  
 Chemical Health Hazards: Not reported  
 Chemical Max Daily Amount(pounds): Not reported  
 Chemical Avg Daily Amount(pounds): Not reported  
 Max Daily Range: Not reported

Year: 2011  
 Corporate Name: Sherwin-Williams Co  
 Latitude: Not reported  
 Longitude: Not reported  
 Fire Dept: Not reported  
 LEPC: Not reported  
 Owner: Not reported  
 Owner Phone: Not reported  
 Owner Street: Not reported  
 Owner City/State/ZipCode: Not reported  
 Mailing Name: Not reported  
 Mailing Street: Not reported  
 Mailing City/State/ZipCode: Not reported  
 Chemical Name: Kaolin  
 CAS Number: 1332-58-7  
 Chemical EHS: Not reported  
 Chemical Contents: Not reported  
 Chemical Health Hazards: Not reported  
 Chemical Max Daily Amount(pounds): Not reported  
 Chemical Avg Daily Amount(pounds): Not reported  
 Max Daily Range: Not reported

Year: 2011  
 Corporate Name: Sherwin-Williams Co  
 Latitude: Not reported  
 Longitude: Not reported  
 Fire Dept: Not reported  
 LEPC: Not reported  
 Owner: Not reported  
 Owner Phone: Not reported

MAP FINDINGS  
FOCUS MAP 11

Map ID      Site      Database(s)      EPA ID Number

---

**SHERWIN-WILLIAMS CO (Continued)**

**S110156040**

Owner Street:	Not reported
Owner City/State/ZipCode:	Not reported
Mailing Name:	Not reported
Mailing Street:	Not reported
Mailing City/State/ZipCode:	Not reported
Chemical Name:	NEPHELINE SYENITE
CAS Number:	37244965
Chemical EHS:	Not reported
Chemical Contents:	Not reported
Chemical Health Hazards:	Not reported
Chemical Max Daily Amount(pounds):	Not reported
Chemical Avg Daily Amount(pounds):	Not reported
Max Daily Range:	Not reported
Year:	2011
Corporate Name:	Sherwin-Williams Co
Latitude:	Not reported
Longitude:	Not reported
Fire Dept:	Not reported
LEPC:	Not reported
Owner:	Not reported
Owner Phone:	Not reported
Owner Street:	Not reported
Owner City/State/ZipCode:	Not reported
Mailing Name:	Not reported
Mailing Street:	Not reported
Mailing City/State/ZipCode:	Not reported
Chemical Name:	OCTYLPHENOXPOLY(ETHOXY)ETHANOL
CAS Number:	9036195
Chemical EHS:	Not reported
Chemical Contents:	Not reported
Chemical Health Hazards:	Not reported
Chemical Max Daily Amount(pounds):	Not reported
Chemical Avg Daily Amount(pounds):	Not reported
Max Daily Range:	Not reported
Year:	2011
Corporate Name:	Sherwin-Williams Co
Latitude:	Not reported
Longitude:	Not reported
Fire Dept:	Not reported
LEPC:	Not reported
Owner:	Not reported
Owner Phone:	Not reported
Owner Street:	Not reported
Owner City/State/ZipCode:	Not reported
Mailing Name:	Not reported
Mailing Street:	Not reported
Mailing City/State/ZipCode:	Not reported
Chemical Name:	PAINT (LATEX EMULSION)
CAS Number:	N/A
Chemical EHS:	Not reported
Chemical Contents:	Not reported
Chemical Health Hazards:	Not reported
Chemical Max Daily Amount(pounds):	Not reported
Chemical Avg Daily Amount(pounds):	Not reported
Max Daily Range:	Not reported



MAP FINDINGS  
FOCUS MAP 11

Map ID      Site      Database(s)      EPA ID Number

---

**SHERWIN-WILLIAMS CO (Continued)**

**S110156040**

Year: 2011  
 Corporate Name: Sherwin-Williams Co  
 Latitude: Not reported  
 Longitude: Not reported  
 Fire Dept: Not reported  
 LEPC: Not reported  
 Owner: Not reported  
 Owner Phone: Not reported  
 Owner Street: Not reported  
 Owner City/State/ZipCode: Not reported  
 Mailing Name: Not reported  
 Mailing Street: Not reported  
 Mailing City/State/ZipCode: Not reported  
 Chemical Name: PAINT  
 CAS Number: Not reported  
 Chemical EHS: Not reported  
 Chemical Contents: Not reported  
 Chemical Health Hazards: Not reported  
 Chemical Max Daily Amount(pounds): Not reported  
 Chemical Avg Daily Amount(pounds): Not reported  
 Max Daily Range: Not reported

Year: 2011  
 Corporate Name: Sherwin-Williams Co  
 Latitude: Not reported  
 Longitude: Not reported  
 Fire Dept: Not reported  
 LEPC: Not reported  
 Owner: Not reported  
 Owner Phone: Not reported  
 Owner Street: Not reported  
 Owner City/State/ZipCode: Not reported  
 Mailing Name: Not reported  
 Mailing Street: Not reported  
 Mailing City/State/ZipCode: Not reported  
 Chemical Name: POLYOXYETHYLENE  
 CAS Number: N/A  
 Chemical EHS: Not reported  
 Chemical Contents: Not reported  
 Chemical Health Hazards: Not reported  
 Chemical Max Daily Amount(pounds): Not reported  
 Chemical Avg Daily Amount(pounds): Not reported  
 Max Daily Range: Not reported

Year: 2011  
 Corporate Name: Sherwin-Williams Co  
 Latitude: Not reported  
 Longitude: Not reported  
 Fire Dept: Not reported  
 LEPC: Not reported  
 Owner: Not reported  
 Owner Phone: Not reported  
 Owner Street: Not reported  
 Owner City/State/ZipCode: Not reported  
 Mailing Name: Not reported  
 Mailing Street: Not reported  
 Mailing City/State/ZipCode: Not reported

MAP FINDINGS  
FOCUS MAP 11

Map ID Site Database(s) EPA ID Number

**SHERWIN-WILLIAMS CO (Continued)**

**S110156040**

Chemical Name: QUARTZ SILICA  
CAS Number: 14805-60-7  
Chemical EHS: Not reported  
Chemical Contents: Not reported  
Chemical Health Hazards: Not reported  
Chemical Max Daily Amount(pounds): Not reported  
Chemical Avg Daily Amount(pounds): Not reported  
Max Daily Range: Not reported

Year: 2011  
Corporate Name: Sherwin-Williams Co  
Latitude: Not reported  
Longitude: Not reported  
Fire Dept: Not reported  
LEPC: Not reported  
Owner: Not reported  
Owner Phone: Not reported  
Owner Street: Not reported  
Owner City/State/ZipCode: Not reported  
Mailing Name: Not reported  
Mailing Street: Not reported  
Mailing City/State/ZipCode: Not reported

Chemical Name: Quartz Silica  
CAS Number: 14808-60-7  
Chemical EHS: Not reported  
Chemical Contents: Not reported  
Chemical Health Hazards: Not reported  
Chemical Max Daily Amount(pounds): Not reported  
Chemical Avg Daily Amount(pounds): Not reported  
Max Daily Range: Not reported

Year: 2011  
Corporate Name: Sherwin-Williams Co  
Latitude: Not reported  
Longitude: Not reported  
Fire Dept: Not reported  
LEPC: Not reported  
Owner: Not reported  
Owner Phone: Not reported  
Owner Street: Not reported  
Owner City/State/ZipCode: Not reported  
Mailing Name: Not reported  
Mailing Street: Not reported  
Mailing City/State/ZipCode: Not reported

Chemical Name: SODIUM HYDROXIDE  
CAS Number: 1310732  
Chemical EHS: Not reported  
Chemical Contents: Not reported  
Chemical Health Hazards: Not reported  
Chemical Max Daily Amount(pounds): Not reported  
Chemical Avg Daily Amount(pounds): Not reported  
Max Daily Range: Not reported

Year: 2011  
Corporate Name: Sherwin-Williams Co  
Latitude: Not reported  
Longitude: Not reported

MAP FINDINGS  
FOCUS MAP 11

Map ID Site Database(s) EPA ID Number

**SHERWIN-WILLIAMS CO (Continued)**

**S110156040**

Fire Dept: Not reported  
LEPC: Not reported  
Owner: Not reported  
Owner Phone: Not reported  
Owner Street: Not reported  
Owner City/State/ZipCode: Not reported  
Mailing Name: Not reported  
Mailing Street: Not reported  
Mailing City/State/ZipCode: Not reported  
Chemical Name: STYRENE ACRYLIC CO POLYMER  
CAS Number: Not reported  
Chemical EHS: Not reported  
Chemical Contents: Not reported  
Chemical Health Hazards: Not reported  
Chemical Max Daily Amount(pounds): Not reported  
Chemical Avg Daily Amount(pounds): Not reported  
Max Daily Range: Not reported

Year: 2011  
Corporate Name: Sherwin-Williams Co  
Latitude: Not reported  
Longitude: Not reported  
Fire Dept: Not reported  
LEPC: Not reported  
Owner: Not reported  
Owner Phone: Not reported  
Owner Street: Not reported  
Owner City/State/ZipCode: Not reported  
Mailing Name: Not reported  
Mailing Street: Not reported  
Mailing City/State/ZipCode: Not reported  
Chemical Name: TRIMETHYLPENTANTANEDIOL  
CAS Number: N/A  
Chemical EHS: Not reported  
Chemical Contents: Not reported  
Chemical Health Hazards: Not reported  
Chemical Max Daily Amount(pounds): Not reported  
Chemical Avg Daily Amount(pounds): Not reported  
Max Daily Range: Not reported

Year: 2011  
Corporate Name: Sherwin-Williams Co  
Latitude: Not reported  
Longitude: Not reported  
Fire Dept: Not reported  
LEPC: Not reported  
Owner: Not reported  
Owner Phone: Not reported  
Owner Street: Not reported  
Owner City/State/ZipCode: Not reported  
Mailing Name: Not reported  
Mailing Street: Not reported  
Mailing City/State/ZipCode: Not reported  
Chemical Name: Urethane Polymer  
CAS Number: Not reported  
Chemical EHS: Not reported  
Chemical Contents: Not reported

MAP FINDINGS  
FOCUS MAP 11

Map ID Site Database(s) EPA ID Number

**SHERWIN-WILLIAMS CO (Continued)**

**S110156040**

Chemical Health Hazards: Not reported  
 Chemical Max Daily Amount(pounds): Not reported  
 Chemical Avg Daily Amount(pounds): Not reported  
 Max Daily Range: Not reported

Year: 2011  
 Corporate Name: Sherwin-Williams Co  
 Latitude: Not reported  
 Longitude: Not reported  
 Fire Dept: Not reported  
 LEPC: Not reported  
 Owner: Not reported  
 Owner Phone: Not reported  
 Owner Street: Not reported  
 Owner City/State/ZipCode: Not reported  
 Mailing Name: Not reported  
 Mailing Street: Not reported  
 Mailing City/State/ZipCode: Not reported  
 Chemical Name: VINYL POLYMER  
 CAS Number: N/A  
 Chemical EHS: Not reported  
 Chemical Contents: Not reported  
 Chemical Health Hazards: Not reported  
 Chemical Max Daily Amount(pounds): Not reported  
 Chemical Avg Daily Amount(pounds): Not reported  
 Max Daily Range: Not reported

Year: 2011  
 Corporate Name: Sherwin-Williams Co  
 Latitude: Not reported  
 Longitude: Not reported  
 Fire Dept: Not reported  
 LEPC: Not reported  
 Owner: Not reported  
 Owner Phone: Not reported  
 Owner Street: Not reported  
 Owner City/State/ZipCode: Not reported  
 Mailing Name: Not reported  
 Mailing Street: Not reported  
 Mailing City/State/ZipCode: Not reported  
 Chemical Name: Zink Oxide  
 CAS Number: 7440-66-6  
 Chemical EHS: Not reported  
 Chemical Contents: Not reported  
 Chemical Health Hazards: Not reported  
 Chemical Max Daily Amount(pounds): Not reported  
 Chemical Avg Daily Amount(pounds): Not reported  
 Max Daily Range: Not reported

Year: 2011  
 Corporate Name: Sherwin-Williams Co  
 Latitude: Not reported  
 Longitude: Not reported  
 Fire Dept: Not reported  
 LEPC: Not reported  
 Owner: Not reported  
 Owner Phone: Not reported

MAP FINDINGS  
FOCUS MAP 11

Map ID      Site      Database(s)      EPA ID Number

---

**SHERWIN-WILLIAMS CO (Continued)**

**S110156040**

Owner Street: Not reported  
 Owner City/State/ZipCode: Not reported  
 Mailing Name: Not reported  
 Mailing Street: Not reported  
 Mailing City/State/ZipCode: Not reported  
 Chemical Name: Heavy Parafin Oil  
 CAS Number: 64742-54-7  
 Chemical EHS: Not reported  
 Chemical Contents: Not reported  
 Chemical Health Hazards: Not reported  
 Chemical Max Daily Amount(pounds): Not reported  
 Chemical Avg Daily Amount(pounds): Not reported  
 Max Daily Range: Not reported

Year: 2011  
 Corporate Name: Sherwin-Williams Co  
 Latitude: Not reported  
 Longitude: Not reported  
 Fire Dept: Not reported  
 LEPC: Not reported  
 Owner: Not reported  
 Owner Phone: Not reported  
 Owner Street: Not reported  
 Owner City/State/ZipCode: Not reported  
 Mailing Name: Not reported  
 Mailing Street: Not reported  
 Mailing City/State/ZipCode: Not reported  
 Chemical Name: ACRYLIC POLYMER  
 CAS Number: N/A  
 Chemical EHS: Not reported  
 Chemical Contents: Not reported  
 Chemical Health Hazards: Not reported  
 Chemical Max Daily Amount(pounds): Not reported  
 Chemical Avg Daily Amount(pounds): Not reported  
 Max Daily Range: Not reported

Year: 2011  
 Corporate Name: Sherwin-Williams Co  
 Latitude: Not reported  
 Longitude: Not reported  
 Fire Dept: Not reported  
 LEPC: Not reported  
 Owner: Not reported  
 Owner Phone: Not reported  
 Owner Street: Not reported  
 Owner City/State/ZipCode: Not reported  
 Mailing Name: Not reported  
 Mailing Street: Not reported  
 Mailing City/State/ZipCode: Not reported  
 Chemical Name: AMORPHOUS DIATOMACEOS EARTH  
 CAS Number: 61790532  
 Chemical EHS: Not reported  
 Chemical Contents: Not reported  
 Chemical Health Hazards: Not reported  
 Chemical Max Daily Amount(pounds): Not reported  
 Chemical Avg Daily Amount(pounds): Not reported  
 Max Daily Range: Not reported

MAP FINDINGS  
FOCUS MAP 11

Map ID Site Database(s) EPA ID Number

**SHERWIN-WILLIAMS CO (Continued)**

**S110156040**

Year: 2011  
 Corporate Name: Sherwin-Williams Co  
 Latitude: Not reported  
 Longitude: Not reported  
 Fire Dept: Not reported  
 LEPC: Not reported  
 Owner: Not reported  
 Owner Phone: Not reported  
 Owner Street: Not reported  
 Owner City/State/ZipCode: Not reported  
 Mailing Name: Not reported  
 Mailing Street: Not reported  
 Mailing City/State/ZipCode: Not reported  
 Chemical Name: CALCINED CLAY  
 CAS Number: 66402684  
 Chemical EHS: Not reported  
 Chemical Contents: Not reported  
 Chemical Health Hazards: Not reported  
 Chemical Max Daily Amount(pounds): Not reported  
 Chemical Avg Daily Amount(pounds): Not reported  
 Max Daily Range: Not reported

Year: 2011  
 Corporate Name: Sherwin-Williams Co  
 Latitude: Not reported  
 Longitude: Not reported  
 Fire Dept: Not reported  
 LEPC: Not reported  
 Owner: Not reported  
 Owner Phone: Not reported  
 Owner Street: Not reported  
 Owner City/State/ZipCode: Not reported  
 Mailing Name: Not reported  
 Mailing Street: Not reported  
 Mailing City/State/ZipCode: Not reported  
 Chemical Name: Calcium Barium  
 CAS Number: N/A  
 Chemical EHS: Not reported  
 Chemical Contents: Not reported  
 Chemical Health Hazards: Not reported  
 Chemical Max Daily Amount(pounds): Not reported  
 Chemical Avg Daily Amount(pounds): Not reported  
 Max Daily Range: Not reported

Year: 2011  
 Corporate Name: Sherwin-Williams Co  
 Latitude: Not reported  
 Longitude: Not reported  
 Fire Dept: Not reported  
 LEPC: Not reported  
 Owner: Not reported  
 Owner Phone: Not reported  
 Owner Street: Not reported  
 Owner City/State/ZipCode: Not reported  
 Mailing Name: Not reported  
 Mailing Street: Not reported  
 Mailing City/State/ZipCode: Not reported

MAP FINDINGS  
FOCUS MAP 11

Map ID      Site      Database(s)      EPA ID Number

**SHERWIN-WILLIAMS CO (Continued)**

**S110156040**

Chemical Name:	CALCIUM CARBONATE
CAS Number:	471341
Chemical EHS:	Not reported
Chemical Contents:	Not reported
Chemical Health Hazards:	Not reported
Chemical Max Daily Amount(pounds):	Not reported
Chemical Avg Daily Amount(pounds):	Not reported
Max Daily Range:	Not reported
Year:	2011
Corporate Name:	Sherwin-Williams Co
Latitude:	Not reported
Longitude:	Not reported
Fire Dept:	Not reported
LEPC:	Not reported
Owner:	Not reported
Owner Phone:	Not reported
Owner Street:	Not reported
Owner City/State/ZipCode:	Not reported
Mailing Name:	Not reported
Mailing Street:	Not reported
Mailing City/State/ZipCode:	Not reported
Chemical Name:	HYDROPHOBIC AMORPHOS SILICA
CAS Number:	67762907
Chemical EHS:	Not reported
Chemical Contents:	Not reported
Chemical Health Hazards:	Not reported
Chemical Max Daily Amount(pounds):	Not reported
Chemical Avg Daily Amount(pounds):	Not reported
Max Daily Range:	Not reported
Year:	2011
Corporate Name:	Sherwin-Williams Co
Latitude:	Not reported
Longitude:	Not reported
Fire Dept:	Not reported
LEPC:	Not reported
Owner:	Not reported
Owner Phone:	Not reported
Owner Street:	Not reported
Owner City/State/ZipCode:	Not reported
Mailing Name:	Not reported
Mailing Street:	Not reported
Mailing City/State/ZipCode:	Not reported
Chemical Name:	HYDROXYETHYLCELLULOSE
CAS Number:	9004620
Chemical EHS:	Not reported
Chemical Contents:	Not reported
Chemical Health Hazards:	Not reported
Chemical Max Daily Amount(pounds):	Not reported
Chemical Avg Daily Amount(pounds):	Not reported
Max Daily Range:	Not reported
Year:	2011
Corporate Name:	Sherwin-Williams Co
Latitude:	Not reported
Longitude:	Not reported

MAP FINDINGS  
FOCUS MAP 11

Map ID Site Database(s) EPA ID Number

**SHERWIN-WILLIAMS CO (Continued)**

**S110156040**

Fire Dept:	Not reported
LEPC:	Not reported
Owner:	Not reported
Owner Phone:	Not reported
Owner Street:	Not reported
Owner City/State/ZipCode:	Not reported
Mailing Name:	Not reported
Mailing Street:	Not reported
Mailing City/State/ZipCode:	Not reported
Chemical Name:	MICA
CAS Number:	N/A
Chemical EHS:	Not reported
Chemical Contents:	Not reported
Chemical Health Hazards:	Not reported
Chemical Max Daily Amount(pounds):	Not reported
Chemical Avg Daily Amount(pounds):	Not reported
Max Daily Range:	Not reported
Year:	2011
Corporate Name:	Sherwin-Williams Co
Latitude:	Not reported
Longitude:	Not reported
Fire Dept:	Not reported
LEPC:	Not reported
Owner:	Not reported
Owner Phone:	Not reported
Owner Street:	Not reported
Owner City/State/ZipCode:	Not reported
Mailing Name:	Not reported
Mailing Street:	Not reported
Mailing City/State/ZipCode:	Not reported
Chemical Name:	NEPHELINE SYENITE
CAS Number:	37244-96-5
Chemical EHS:	Not reported
Chemical Contents:	Not reported
Chemical Health Hazards:	Not reported
Chemical Max Daily Amount(pounds):	Not reported
Chemical Avg Daily Amount(pounds):	Not reported
Max Daily Range:	Not reported
Year:	2011
Corporate Name:	Sherwin-Williams Co
Latitude:	Not reported
Longitude:	Not reported
Fire Dept:	Not reported
LEPC:	Not reported
Owner:	Not reported
Owner Phone:	Not reported
Owner Street:	Not reported
Owner City/State/ZipCode:	Not reported
Mailing Name:	Not reported
Mailing Street:	Not reported
Mailing City/State/ZipCode:	Not reported
Chemical Name:	Propylene Glycol
CAS Number:	57-55-6
Chemical EHS:	Not reported
Chemical Contents:	Not reported



MAP FINDINGS  
FOCUS MAP 11

Map ID Site Database(s) EPA ID Number

**SHERWIN-WILLIAMS CO (Continued)**

**S110156040**

Chemical Health Hazards: Not reported  
 Chemical Max Daily Amount(pounds): Not reported  
 Chemical Avg Daily Amount(pounds): Not reported  
 Max Daily Range: Not reported

Year: 2011  
 Corporate Name: Sherwin-Williams Co  
 Latitude: Not reported  
 Longitude: Not reported  
 Fire Dept: Not reported  
 LEPC: Not reported  
 Owner: Not reported  
 Owner Phone: Not reported  
 Owner Street: Not reported  
 Owner City/State/ZipCode: Not reported  
 Mailing Name: Not reported  
 Mailing Street: Not reported  
 Mailing City/State/ZipCode: Not reported  
 Chemical Name: QUARTZ SILICA  
 CAS Number: 14808607  
 Chemical EHS: Not reported  
 Chemical Contents: Not reported  
 Chemical Health Hazards: Not reported  
 Chemical Max Daily Amount(pounds): Not reported  
 Chemical Avg Daily Amount(pounds): Not reported  
 Max Daily Range: Not reported

Year: 2011  
 Corporate Name: Sherwin-Williams Co  
 Latitude: Not reported  
 Longitude: Not reported  
 Fire Dept: Not reported  
 LEPC: Not reported  
 Owner: Not reported  
 Owner Phone: Not reported  
 Owner Street: Not reported  
 Owner City/State/ZipCode: Not reported  
 Mailing Name: Not reported  
 Mailing Street: Not reported  
 Mailing City/State/ZipCode: Not reported  
 Chemical Name: TITANIUM DIOXIDE  
 CAS Number: 13463677  
 Chemical EHS: Not reported  
 Chemical Contents: Not reported  
 Chemical Health Hazards: Not reported  
 Chemical Max Daily Amount(pounds): Not reported  
 Chemical Avg Daily Amount(pounds): Not reported  
 Max Daily Range: Not reported

Year: 2011  
 Corporate Name: Sherwin-Williams Co  
 Latitude: Not reported  
 Longitude: Not reported  
 Fire Dept: Not reported  
 LEPC: Not reported  
 Owner: Not reported  
 Owner Phone: Not reported

MAP FINDINGS  
FOCUS MAP 11

Map ID Site Database(s) EPA ID Number

**SHERWIN-WILLIAMS CO (Continued)**

**S110156040**

Owner Street: Not reported  
 Owner City/State/ZipCode: Not reported  
 Mailing Name: Not reported  
 Mailing Street: Not reported  
 Mailing City/State/ZipCode: Not reported  
 Chemical Name: VINYL ACETATE  
 CAS Number: 108054  
 Chemical EHS: Not reported  
 Chemical Contents: Not reported  
 Chemical Health Hazards: Not reported  
 Chemical Max Daily Amount(pounds): Not reported  
 Chemical Avg Daily Amount(pounds): Not reported  
 Max Daily Range: Not reported

Year: 2011  
 Corporate Name: Sherwin-Williams Co  
 Latitude: Not reported  
 Longitude: Not reported  
 Fire Dept: Not reported  
 LEPC: Not reported  
 Owner: Not reported  
 Owner Phone: Not reported  
 Owner Street: Not reported  
 Owner City/State/ZipCode: Not reported  
 Mailing Name: Not reported  
 Mailing Street: Not reported  
 Mailing City/State/ZipCode: Not reported  
 Chemical Name: Vinyl Polymer  
 CAS Number: Not reported  
 Chemical EHS: Not reported  
 Chemical Contents: Not reported  
 Chemical Health Hazards: Not reported  
 Chemical Max Daily Amount(pounds): Not reported  
 Chemical Avg Daily Amount(pounds): Not reported  
 Max Daily Range: Not reported

Year: 2011  
 Corporate Name: Sherwin-Williams Co  
 Latitude: Not reported  
 Longitude: Not reported  
 Fire Dept: Not reported  
 LEPC: Not reported  
 Owner: Not reported  
 Owner Phone: Not reported  
 Owner Street: Not reported  
 Owner City/State/ZipCode: Not reported  
 Mailing Name: Not reported  
 Mailing Street: Not reported  
 Mailing City/State/ZipCode: Not reported  
 Chemical Name: FULLERS EARTH  
 CAS Number: N/A  
 Chemical EHS: Not reported  
 Chemical Contents: Not reported  
 Chemical Health Hazards: Not reported  
 Chemical Max Daily Amount(pounds): Not reported  
 Chemical Avg Daily Amount(pounds): Not reported  
 Max Daily Range: Not reported

MAP FINDINGS  
FOCUS MAP 11

Map ID Site Database(s) EPA ID Number

**SHERWIN-WILLIAMS CO (Continued)**

**S110156040**

Year: 2011  
 Corporate Name: Sherwin-Williams Co  
 Latitude: Not reported  
 Longitude: Not reported  
 Fire Dept: Not reported  
 LEPC: Not reported  
 Owner: Not reported  
 Owner Phone: Not reported  
 Owner Street: Not reported  
 Owner City/State/ZipCode: Not reported  
 Mailing Name: Not reported  
 Mailing Street: Not reported  
 Mailing City/State/ZipCode: Not reported  
 Chemical Name: FULLERS EARTH  
 CAS Number: N/A  
 Chemical EHS: Not reported  
 Chemical Contents: Not reported  
 Chemical Health Hazards: Not reported  
 Chemical Max Daily Amount(pounds): Not reported  
 Chemical Avg Daily Amount(pounds): Not reported  
 Max Daily Range: Not reported

Year: 2011  
 Corporate Name: Sherwin-Williams Co  
 Latitude: Not reported  
 Longitude: Not reported  
 Fire Dept: Not reported  
 LEPC: Not reported  
 Owner: Not reported  
 Owner Phone: Not reported  
 Owner Street: Not reported  
 Owner City/State/ZipCode: Not reported  
 Mailing Name: Not reported  
 Mailing Street: Not reported  
 Mailing City/State/ZipCode: Not reported  
 Chemical Name: HEAVY PARAFIN OIL  
 CAS Number: 64742547  
 Chemical EHS: Not reported  
 Chemical Contents: Not reported  
 Chemical Health Hazards: Not reported  
 Chemical Max Daily Amount(pounds): Not reported  
 Chemical Avg Daily Amount(pounds): Not reported  
 Max Daily Range: Not reported

Year: 2011  
 Corporate Name: Sherwin-Williams Co  
 Latitude: Not reported  
 Longitude: Not reported  
 Fire Dept: Not reported  
 LEPC: Not reported  
 Owner: Not reported  
 Owner Phone: Not reported  
 Owner Street: Not reported  
 Owner City/State/ZipCode: Not reported  
 Mailing Name: Not reported  
 Mailing Street: Not reported  
 Mailing City/State/ZipCode: Not reported

MAP FINDINGS  
FOCUS MAP 11

Map ID      Site      Database(s)      EPA ID Number

---

**SHERWIN-WILLIAMS CO (Continued)**

**S110156040**

Chemical Name: HEAVY PARAFINIC OIL  
 CAS Number: 64742547  
 Chemical EHS: Not reported  
 Chemical Contents: Not reported  
 Chemical Health Hazards: Not reported  
 Chemical Max Daily Amount(pounds): Not reported  
 Chemical Avg Daily Amount(pounds): Not reported  
 Max Daily Range: Not reported

Year: 2011  
 Corporate Name: Sherwin-Williams Co  
 Latitude: Not reported  
 Longitude: Not reported  
 Fire Dept: Not reported  
 LEPC: Not reported  
 Owner: Not reported  
 Owner Phone: Not reported  
 Owner Street: Not reported  
 Owner City/State/ZipCode: Not reported  
 Mailing Name: Not reported  
 Mailing Street: Not reported  
 Mailing City/State/ZipCode: Not reported

Chemical Name: Hydroxyethylcellulose  
 CAS Number: 9004-62-0  
 Chemical EHS: Not reported  
 Chemical Contents: Not reported  
 Chemical Health Hazards: Not reported  
 Chemical Max Daily Amount(pounds): Not reported  
 Chemical Avg Daily Amount(pounds): Not reported  
 Max Daily Range: Not reported

Year: 2011  
 Corporate Name: Sherwin-Williams Co  
 Latitude: Not reported  
 Longitude: Not reported  
 Fire Dept: Not reported  
 LEPC: Not reported  
 Owner: Not reported  
 Owner Phone: Not reported  
 Owner Street: Not reported  
 Owner City/State/ZipCode: Not reported  
 Mailing Name: Not reported  
 Mailing Street: Not reported  
 Mailing City/State/ZipCode: Not reported

Chemical Name: Iron Oxide  
 CAS Number: 51274-00-1  
 Chemical EHS: Not reported  
 Chemical Contents: Not reported  
 Chemical Health Hazards: Not reported  
 Chemical Max Daily Amount(pounds): Not reported  
 Chemical Avg Daily Amount(pounds): Not reported  
 Max Daily Range: Not reported

Year: 2011  
 Corporate Name: Sherwin-Williams Co  
 Latitude: Not reported  
 Longitude: Not reported

MAP FINDINGS  
FOCUS MAP 11

Map ID Site Database(s) EPA ID Number

**SHERWIN-WILLIAMS CO (Continued)**

**S110156040**

Fire Dept: Not reported  
LEPC: Not reported  
Owner: Not reported  
Owner Phone: Not reported  
Owner Street: Not reported  
Owner City/State/ZipCode: Not reported  
Mailing Name: Not reported  
Mailing Street: Not reported  
Mailing City/State/ZipCode: Not reported  
Chemical Name: KAOLIN  
CAS Number: 332-58-7  
Chemical EHS: Not reported  
Chemical Contents: Not reported  
Chemical Health Hazards: Not reported  
Chemical Max Daily Amount(pounds): Not reported  
Chemical Avg Daily Amount(pounds): Not reported  
Max Daily Range: Not reported

Year: 2011  
Corporate Name: Sherwin-Williams Co  
Latitude: Not reported  
Longitude: Not reported  
Fire Dept: Not reported  
LEPC: Not reported  
Owner: Not reported  
Owner Phone: Not reported  
Owner Street: Not reported  
Owner City/State/ZipCode: Not reported  
Mailing Name: Not reported  
Mailing Street: Not reported  
Mailing City/State/ZipCode: Not reported  
Chemical Name: MICA  
CAS Number: N/A  
Chemical EHS: Not reported  
Chemical Contents: Not reported  
Chemical Health Hazards: Not reported  
Chemical Max Daily Amount(pounds): Not reported  
Chemical Avg Daily Amount(pounds): Not reported  
Max Daily Range: Not reported

Year: 2011  
Corporate Name: Sherwin-Williams Co  
Latitude: Not reported  
Longitude: Not reported  
Fire Dept: Not reported  
LEPC: Not reported  
Owner: Not reported  
Owner Phone: Not reported  
Owner Street: Not reported  
Owner City/State/ZipCode: Not reported  
Mailing Name: Not reported  
Mailing Street: Not reported  
Mailing City/State/ZipCode: Not reported  
Chemical Name: NONYLPHENOXYPOLY(ETHOXYL)ETHANOL  
CAS Number: 9016-45-9  
Chemical EHS: Not reported  
Chemical Contents: Not reported

MAP FINDINGS  
FOCUS MAP 11

Map ID Site Database(s) EPA ID Number

**SHERWIN-WILLIAMS CO (Continued)**

**S110156040**

Chemical Health Hazards: Not reported  
 Chemical Max Daily Amount(pounds): Not reported  
 Chemical Avg Daily Amount(pounds): Not reported  
 Max Daily Range: Not reported

Year: 2011  
 Corporate Name: Sherwin-Williams Co  
 Latitude: Not reported  
 Longitude: Not reported  
 Fire Dept: Not reported  
 LEPC: Not reported  
 Owner: Not reported  
 Owner Phone: Not reported  
 Owner Street: Not reported  
 Owner City/State/ZipCode: Not reported  
 Mailing Name: Not reported  
 Mailing Street: Not reported  
 Mailing City/State/ZipCode: Not reported  
 Chemical Name: Paint (Latex Emulsion)  
 CAS Number: Not reported  
 Chemical EHS: Not reported  
 Chemical Contents: Not reported  
 Chemical Health Hazards: Not reported  
 Chemical Max Daily Amount(pounds): Not reported  
 Chemical Avg Daily Amount(pounds): Not reported  
 Max Daily Range: Not reported

Year: 2011  
 Corporate Name: Sherwin-Williams Co  
 Latitude: Not reported  
 Longitude: Not reported  
 Fire Dept: Not reported  
 LEPC: Not reported  
 Owner: Not reported  
 Owner Phone: Not reported  
 Owner Street: Not reported  
 Owner City/State/ZipCode: Not reported  
 Mailing Name: Not reported  
 Mailing Street: Not reported  
 Mailing City/State/ZipCode: Not reported  
 Chemical Name: PROPYLENE GLYCOL  
 CAS Number: 57556  
 Chemical EHS: Not reported  
 Chemical Contents: Not reported  
 Chemical Health Hazards: Not reported  
 Chemical Max Daily Amount(pounds): Not reported  
 Chemical Avg Daily Amount(pounds): Not reported  
 Max Daily Range: Not reported

Year: 2011  
 Corporate Name: Sherwin-Williams Co  
 Latitude: Not reported  
 Longitude: Not reported  
 Fire Dept: Not reported  
 LEPC: Not reported  
 Owner: Not reported  
 Owner Phone: Not reported

MAP FINDINGS  
FOCUS MAP 11

Map ID      Site      Database(s)      EPA ID Number

---

**SHERWIN-WILLIAMS CO (Continued)**

**S110156040**

Owner Street: Not reported  
 Owner City/State/ZipCode: Not reported  
 Mailing Name: Not reported  
 Mailing Street: Not reported  
 Mailing City/State/ZipCode: Not reported  
 Chemical Name: SODIUM NITRITE  
 CAS Number: 7632000  
 Chemical EHS: Not reported  
 Chemical Contents: Not reported  
 Chemical Health Hazards: Not reported  
 Chemical Max Daily Amount(pounds): Not reported  
 Chemical Avg Daily Amount(pounds): Not reported  
 Max Daily Range: Not reported

Year: 2011  
 Corporate Name: Sherwin-Williams Co  
 Latitude: Not reported  
 Longitude: Not reported  
 Fire Dept: Not reported  
 LEPC: Not reported  
 Owner: Not reported  
 Owner Phone: Not reported  
 Owner Street: Not reported  
 Owner City/State/ZipCode: Not reported  
 Mailing Name: Not reported  
 Mailing Street: Not reported  
 Mailing City/State/ZipCode: Not reported  
 Chemical Name: SODIUM NITRITE  
 CAS Number: 7632000  
 Chemical EHS: Not reported  
 Chemical Contents: Not reported  
 Chemical Health Hazards: Not reported  
 Chemical Max Daily Amount(pounds): Not reported  
 Chemical Avg Daily Amount(pounds): Not reported  
 Max Daily Range: Not reported

Year: 2011  
 Corporate Name: Sherwin-Williams Co  
 Latitude: Not reported  
 Longitude: Not reported  
 Fire Dept: Not reported  
 LEPC: Not reported  
 Owner: Not reported  
 Owner Phone: Not reported  
 Owner Street: Not reported  
 Owner City/State/ZipCode: Not reported  
 Mailing Name: Not reported  
 Mailing Street: Not reported  
 Mailing City/State/ZipCode: Not reported  
 Chemical Name: Styrene-Acrylic  
 CAS Number: N/A  
 Chemical EHS: Not reported  
 Chemical Contents: Not reported  
 Chemical Health Hazards: Not reported  
 Chemical Max Daily Amount(pounds): Not reported  
 Chemical Avg Daily Amount(pounds): Not reported  
 Max Daily Range: Not reported

MAP FINDINGS  
FOCUS MAP 11

Map ID Site Database(s) EPA ID Number

**SHERWIN-WILLIAMS CO (Continued)**

**S110156040**

Year: 2011  
 Corporate Name: Sherwin-Williams Co  
 Latitude: Not reported  
 Longitude: Not reported  
 Fire Dept: Not reported  
 LEPC: Not reported  
 Owner: Not reported  
 Owner Phone: Not reported  
 Owner Street: Not reported  
 Owner City/State/ZipCode: Not reported  
 Mailing Name: Not reported  
 Mailing Street: Not reported  
 Mailing City/State/ZipCode: Not reported  
 Chemical Name: SURFACTANT  
 CAS Number: Not reported  
 Chemical EHS: Not reported  
 Chemical Contents: Not reported  
 Chemical Health Hazards: Not reported  
 Chemical Max Daily Amount(pounds): Not reported  
 Chemical Avg Daily Amount(pounds): Not reported  
 Max Daily Range: Not reported

Year: 2011  
 Corporate Name: Sherwin-Williams Co  
 Latitude: Not reported  
 Longitude: Not reported  
 Fire Dept: Not reported  
 LEPC: Not reported  
 Owner: Not reported  
 Owner Phone: Not reported  
 Owner Street: Not reported  
 Owner City/State/ZipCode: Not reported  
 Mailing Name: Not reported  
 Mailing Street: Not reported  
 Mailing City/State/ZipCode: Not reported  
 Chemical Name: SURFACTANT  
 CAS Number: N/A  
 Chemical EHS: Not reported  
 Chemical Contents: Not reported  
 Chemical Health Hazards: Not reported  
 Chemical Max Daily Amount(pounds): Not reported  
 Chemical Avg Daily Amount(pounds): Not reported  
 Max Daily Range: Not reported

Year: 2011  
 Corporate Name: Sherwin-Williams Co  
 Latitude: Not reported  
 Longitude: Not reported  
 Fire Dept: Not reported  
 LEPC: Not reported  
 Owner: Not reported  
 Owner Phone: Not reported  
 Owner Street: Not reported  
 Owner City/State/ZipCode: Not reported  
 Mailing Name: Not reported  
 Mailing Street: Not reported  
 Mailing City/State/ZipCode: Not reported



MAP FINDINGS  
FOCUS MAP 11

Map ID      Site      Database(s)      EPA ID Number

---

**SHERWIN-WILLIAMS CO (Continued)**

**S110156040**

Chemical Name:	SURFACTANT
CAS Number:	N/A
Chemical EHS:	Not reported
Chemical Contents:	Not reported
Chemical Health Hazards:	Not reported
Chemical Max Daily Amount(pounds):	Not reported
Chemical Avg Daily Amount(pounds):	Not reported
Max Daily Range:	Not reported
Year:	2011
Corporate Name:	Sherwin-Williams Co
Latitude:	Not reported
Longitude:	Not reported
Fire Dept:	Not reported
LEPC:	Not reported
Owner:	Not reported
Owner Phone:	Not reported
Owner Street:	Not reported
Owner City/State/ZipCode:	Not reported
Mailing Name:	Not reported
Mailing Street:	Not reported
Mailing City/State/ZipCode:	Not reported
Chemical Name:	TALC
CAS Number:	14807-96-6
Chemical EHS:	Not reported
Chemical Contents:	Not reported
Chemical Health Hazards:	Not reported
Chemical Max Daily Amount(pounds):	Not reported
Chemical Avg Daily Amount(pounds):	Not reported
Max Daily Range:	Not reported
Year:	2011
Corporate Name:	Sherwin-Williams Co
Latitude:	Not reported
Longitude:	Not reported
Fire Dept:	Not reported
LEPC:	Not reported
Owner:	Not reported
Owner Phone:	Not reported
Owner Street:	Not reported
Owner City/State/ZipCode:	Not reported
Mailing Name:	Not reported
Mailing Street:	Not reported
Mailing City/State/ZipCode:	Not reported
Chemical Name:	TETRAPOTASSIUM PHOSPHATE
CAS Number:	7320-34-5
Chemical EHS:	Not reported
Chemical Contents:	Not reported
Chemical Health Hazards:	Not reported
Chemical Max Daily Amount(pounds):	Not reported
Chemical Avg Daily Amount(pounds):	Not reported
Max Daily Range:	Not reported
Year:	2011
Corporate Name:	Sherwin-Williams Co
Latitude:	Not reported
Longitude:	Not reported

MAP FINDINGS  
FOCUS MAP 11

Map ID Site Database(s) EPA ID Number

**SHERWIN-WILLIAMS CO (Continued)**

**S110156040**

Fire Dept: Not reported  
LEPC: Not reported  
Owner: Not reported  
Owner Phone: Not reported  
Owner Street: Not reported  
Owner City/State/ZipCode: Not reported  
Mailing Name: Not reported  
Mailing Street: Not reported  
Mailing City/State/ZipCode: Not reported  
Chemical Name: TITANIUM DIOXIDE  
CAS Number: Not reported  
Chemical EHS: Not reported  
Chemical Contents: Not reported  
Chemical Health Hazards: Not reported  
Chemical Max Daily Amount(pounds): Not reported  
Chemical Avg Daily Amount(pounds): Not reported  
Max Daily Range: Not reported

Year: 2011  
Corporate Name: Sherwin-Williams Co  
Latitude: Not reported  
Longitude: Not reported  
Fire Dept: Not reported  
LEPC: Not reported  
Owner: Not reported  
Owner Phone: Not reported  
Owner Street: Not reported  
Owner City/State/ZipCode: Not reported  
Mailing Name: Not reported  
Mailing Street: Not reported  
Mailing City/State/ZipCode: Not reported  
Chemical Name: Titanium Dioxide  
CAS Number: Not reported  
Chemical EHS: Not reported  
Chemical Contents: Not reported  
Chemical Health Hazards: Not reported  
Chemical Max Daily Amount(pounds): Not reported  
Chemical Avg Daily Amount(pounds): Not reported  
Max Daily Range: Not reported

Year: 2011  
Corporate Name: Sherwin-Williams Co  
Latitude: Not reported  
Longitude: Not reported  
Fire Dept: Not reported  
LEPC: Not reported  
Owner: Not reported  
Owner Phone: Not reported  
Owner Street: Not reported  
Owner City/State/ZipCode: Not reported  
Mailing Name: Not reported  
Mailing Street: Not reported  
Mailing City/State/ZipCode: Not reported  
Chemical Name: TITANIUM DIOXIDE  
CAS Number: 13463677  
Chemical EHS: Not reported  
Chemical Contents: Not reported

MAP FINDINGS  
FOCUS MAP 11

Map ID Site Database(s) EPA ID Number

**SHERWIN-WILLIAMS CO (Continued)**

**S110156040**

Chemical Health Hazards: Not reported  
 Chemical Max Daily Amount(pounds): Not reported  
 Chemical Avg Daily Amount(pounds): Not reported  
 Max Daily Range: Not reported

Year: 2011  
 Corporate Name: Sherwin-Williams Co  
 Latitude: Not reported  
 Longitude: Not reported  
 Fire Dept: Not reported  
 LEPC: Not reported  
 Owner: Not reported  
 Owner Phone: Not reported  
 Owner Street: Not reported  
 Owner City/State/ZipCode: Not reported  
 Mailing Name: Not reported  
 Mailing Street: Not reported  
 Mailing City/State/ZipCode: Not reported  
 Chemical Name: TRIMETHYLPENTANTANEDIOL  
 CAS Number: N/A  
 Chemical EHS: Not reported  
 Chemical Contents: Not reported  
 Chemical Health Hazards: Not reported  
 Chemical Max Daily Amount(pounds): Not reported  
 Chemical Avg Daily Amount(pounds): Not reported  
 Max Daily Range: Not reported

Year: 2011  
 Corporate Name: Sherwin-Williams Co  
 Latitude: Not reported  
 Longitude: Not reported  
 Fire Dept: Not reported  
 LEPC: Not reported  
 Owner: Not reported  
 Owner Phone: Not reported  
 Owner Street: Not reported  
 Owner City/State/ZipCode: Not reported  
 Mailing Name: Not reported  
 Mailing Street: Not reported  
 Mailing City/State/ZipCode: Not reported  
 Chemical Name: Trimethylpentantandiol  
 CAS Number: N/A  
 Chemical EHS: Not reported  
 Chemical Contents: Not reported  
 Chemical Health Hazards: Not reported  
 Chemical Max Daily Amount(pounds): Not reported  
 Chemical Avg Daily Amount(pounds): Not reported  
 Max Daily Range: Not reported

Year: 2011  
 Corporate Name: Sherwin-Williams Co  
 Latitude: Not reported  
 Longitude: Not reported  
 Fire Dept: Not reported  
 LEPC: Not reported  
 Owner: Not reported  
 Owner Phone: Not reported

MAP FINDINGS  
FOCUS MAP 11

Map ID      Site      Database(s)      EPA ID Number

---

**SHERWIN-WILLIAMS CO (Continued)**

**S110156040**

Owner Street:	Not reported
Owner City/State/ZipCode:	Not reported
Mailing Name:	Not reported
Mailing Street:	Not reported
Mailing City/State/ZipCode:	Not reported
Chemical Name:	Urethane Polymer
CAS Number:	N/A
Chemical EHS:	Not reported
Chemical Contents:	Not reported
Chemical Health Hazards:	Not reported
Chemical Max Daily Amount(pounds):	Not reported
Chemical Avg Daily Amount(pounds):	Not reported
Max Daily Range:	Not reported
Year:	2011
Corporate Name:	Sherwin-Williams Co
Latitude:	Not reported
Longitude:	Not reported
Fire Dept:	Not reported
LEPC:	Not reported
Owner:	Not reported
Owner Phone:	Not reported
Owner Street:	Not reported
Owner City/State/ZipCode:	Not reported
Mailing Name:	Not reported
Mailing Street:	Not reported
Mailing City/State/ZipCode:	Not reported
Chemical Name:	URETHANE POLYMER
CAS Number:	N/A
Chemical EHS:	Not reported
Chemical Contents:	Not reported
Chemical Health Hazards:	Not reported
Chemical Max Daily Amount(pounds):	Not reported
Chemical Avg Daily Amount(pounds):	Not reported
Max Daily Range:	Not reported
Year:	2011
Corporate Name:	Sherwin-Williams Co
Latitude:	Not reported
Longitude:	Not reported
Fire Dept:	Not reported
LEPC:	Not reported
Owner:	Not reported
Owner Phone:	Not reported
Owner Street:	Not reported
Owner City/State/ZipCode:	Not reported
Mailing Name:	Not reported
Mailing Street:	Not reported
Mailing City/State/ZipCode:	Not reported
Chemical Name:	Fullers Earth
CAS Number:	N/A
Chemical EHS:	Not reported
Chemical Contents:	Not reported
Chemical Health Hazards:	Not reported
Chemical Max Daily Amount(pounds):	Not reported
Chemical Avg Daily Amount(pounds):	Not reported
Max Daily Range:	Not reported

MAP FINDINGS  
FOCUS MAP 11

Map ID Site Database(s) EPA ID Number

**SHERWIN-WILLIAMS CO (Continued)**

**S110156040**

Year: 2011  
 Corporate Name: Sherwin-Williams Co  
 Latitude: Not reported  
 Longitude: Not reported  
 Fire Dept: Not reported  
 LEPC: Not reported  
 Owner: Not reported  
 Owner Phone: Not reported  
 Owner Street: Not reported  
 Owner City/State/ZipCode: Not reported  
 Mailing Name: Not reported  
 Mailing Street: Not reported  
 Mailing City/State/ZipCode: Not reported  
 Chemical Name: MICA  
 CAS Number: Not reported  
 Chemical EHS: Not reported  
 Chemical Contents: Not reported  
 Chemical Health Hazards: Not reported  
 Chemical Max Daily Amount(pounds): Not reported  
 Chemical Avg Daily Amount(pounds): Not reported  
 Max Daily Range: Not reported

Year: 2011  
 Corporate Name: Sherwin-Williams Co  
 Latitude: Not reported  
 Longitude: Not reported  
 Fire Dept: Not reported  
 LEPC: Not reported  
 Owner: Not reported  
 Owner Phone: Not reported  
 Owner Street: Not reported  
 Owner City/State/ZipCode: Not reported  
 Mailing Name: Not reported  
 Mailing Street: Not reported  
 Mailing City/State/ZipCode: Not reported  
 Chemical Name: Mica  
 CAS Number: N/A  
 Chemical EHS: Not reported  
 Chemical Contents: Not reported  
 Chemical Health Hazards: Not reported  
 Chemical Max Daily Amount(pounds): Not reported  
 Chemical Avg Daily Amount(pounds): Not reported  
 Max Daily Range: Not reported

Year: 2011  
 Corporate Name: Sherwin-Williams Co  
 Latitude: Not reported  
 Longitude: Not reported  
 Fire Dept: Not reported  
 LEPC: Not reported  
 Owner: Not reported  
 Owner Phone: Not reported  
 Owner Street: Not reported  
 Owner City/State/ZipCode: Not reported  
 Mailing Name: Not reported  
 Mailing Street: Not reported  
 Mailing City/State/ZipCode: Not reported

MAP FINDINGS  
FOCUS MAP 11

Map ID      Site      Database(s)      EPA ID Number

**SHERWIN-WILLIAMS CO (Continued)**

**S110156040**

Chemical Name:                      Nepheline Syenite  
CAS Number:                        37244-96-5  
Chemical EHS:                        Not reported  
Chemical Contents:                Not reported  
Chemical Health Hazards:        Not reported  
Chemical Max Daily Amount(pounds): Not reported  
Chemical Avg Daily Amount(pounds): Not reported  
Max Daily Range:                Not reported

Year:                                      2011  
Corporate Name:                    Sherwin-Williams Co  
Latitude:                                Not reported  
Longitude:                              Not reported  
Fire Dept:                              Not reported  
LEPC:                                    Not reported  
Owner:                                  Not reported  
Owner Phone:                        Not reported  
Owner Street:                        Not reported  
Owner City/State/ZipCode:        Not reported  
Mailing Name:                        Not reported  
Mailing Street:                        Not reported  
Mailing City/State/ZipCode:        Not reported

Chemical Name:                      NONYLPHENOXYPOLY (ETHOXY) ETHANOL  
CAS Number:                        9016459  
Chemical EHS:                        Not reported  
Chemical Contents:                Not reported  
Chemical Health Hazards:        Not reported  
Chemical Max Daily Amount(pounds): Not reported  
Chemical Avg Daily Amount(pounds): Not reported  
Max Daily Range:                Not reported

Year:                                      2011  
Corporate Name:                    Sherwin-Williams Co  
Latitude:                                Not reported  
Longitude:                              Not reported  
Fire Dept:                              Not reported  
LEPC:                                    Not reported  
Owner:                                  Not reported  
Owner Phone:                        Not reported  
Owner Street:                        Not reported  
Owner City/State/ZipCode:        Not reported  
Mailing Name:                        Not reported  
Mailing Street:                        Not reported  
Mailing City/State/ZipCode:        Not reported

Chemical Name:                      PROPYLENE GLYCOL  
CAS Number:                        57-55-6  
Chemical EHS:                        Not reported  
Chemical Contents:                Not reported  
Chemical Health Hazards:        Not reported  
Chemical Max Daily Amount(pounds): Not reported  
Chemical Avg Daily Amount(pounds): Not reported  
Max Daily Range:                Not reported

Year:                                      2011  
Corporate Name:                    Sherwin-Williams Co  
Latitude:                                Not reported  
Longitude:                              Not reported

MAP FINDINGS  
FOCUS MAP 11

Map ID Site Database(s) EPA ID Number

**SHERWIN-WILLIAMS CO (Continued)**

**S110156040**

Fire Dept: Not reported  
LEPC: Not reported  
Owner: Not reported  
Owner Phone: Not reported  
Owner Street: Not reported  
Owner City/State/ZipCode: Not reported  
Mailing Name: Not reported  
Mailing Street: Not reported  
Mailing City/State/ZipCode: Not reported  
Chemical Name: Surfactant  
CAS Number: Not reported  
Chemical EHS: Not reported  
Chemical Contents: Not reported  
Chemical Health Hazards: Not reported  
Chemical Max Daily Amount(pounds): Not reported  
Chemical Avg Daily Amount(pounds): Not reported  
Max Daily Range: Not reported

Year: 2011  
Corporate Name: Sherwin-Williams Co  
Latitude: Not reported  
Longitude: Not reported  
Fire Dept: Not reported  
LEPC: Not reported  
Owner: Not reported  
Owner Phone: Not reported  
Owner Street: Not reported  
Owner City/State/ZipCode: Not reported  
Mailing Name: Not reported  
Mailing Street: Not reported  
Mailing City/State/ZipCode: Not reported  
Chemical Name: TITANIUM DIOXIDE  
CAS Number: 13463677  
Chemical EHS: Not reported  
Chemical Contents: Not reported  
Chemical Health Hazards: Not reported  
Chemical Max Daily Amount(pounds): Not reported  
Chemical Avg Daily Amount(pounds): Not reported  
Max Daily Range: Not reported

Year: 2011  
Corporate Name: Sherwin-Williams Co  
Latitude: Not reported  
Longitude: Not reported  
Fire Dept: Not reported  
LEPC: Not reported  
Owner: Not reported  
Owner Phone: Not reported  
Owner Street: Not reported  
Owner City/State/ZipCode: Not reported  
Mailing Name: Not reported  
Mailing Street: Not reported  
Mailing City/State/ZipCode: Not reported  
Chemical Name: Vinyl Polymer  
CAS Number: N/A  
Chemical EHS: Not reported  
Chemical Contents: Not reported

MAP FINDINGS  
FOCUS MAP 11

Map ID Site Database(s) EPA ID Number

**SHERWIN-WILLIAMS CO (Continued)**

**S110156040**

Chemical Health Hazards: Not reported  
 Chemical Max Daily Amount(pounds): Not reported  
 Chemical Avg Daily Amount(pounds): Not reported  
 Max Daily Range: Not reported

Year: 2011  
 Corporate Name: Sherwin-Williams Co  
 Latitude: Not reported  
 Longitude: Not reported  
 Fire Dept: Not reported  
 LEPC: Not reported  
 Owner: Not reported  
 Owner Phone: Not reported  
 Owner Street: Not reported  
 Owner City/State/ZipCode: Not reported  
 Mailing Name: Not reported  
 Mailing Street: Not reported  
 Mailing City/State/ZipCode: Not reported  
 Chemical Name: VINYL POLYMER  
 CAS Number: N/A  
 Chemical EHS: Not reported  
 Chemical Contents: Not reported  
 Chemical Health Hazards: Not reported  
 Chemical Max Daily Amount(pounds): Not reported  
 Chemical Avg Daily Amount(pounds): Not reported  
 Max Daily Range: Not reported

Year: 2011  
 Corporate Name: Sherwin-Williams Co  
 Latitude: Not reported  
 Longitude: Not reported  
 Fire Dept: Not reported  
 LEPC: Not reported  
 Owner: Not reported  
 Owner Phone: Not reported  
 Owner Street: Not reported  
 Owner City/State/ZipCode: Not reported  
 Mailing Name: Not reported  
 Mailing Street: Not reported  
 Mailing City/State/ZipCode: Not reported  
 Chemical Name: ZINK OXIDE  
 CAS Number: 7440666  
 Chemical EHS: Not reported  
 Chemical Contents: Not reported  
 Chemical Health Hazards: Not reported  
 Chemical Max Daily Amount(pounds): Not reported  
 Chemical Avg Daily Amount(pounds): Not reported  
 Max Daily Range: Not reported

Year: 2011  
 Corporate Name: Sherwin-Williams Co  
 Latitude: Not reported  
 Longitude: Not reported  
 Fire Dept: Not reported  
 LEPC: Not reported  
 Owner: Not reported  
 Owner Phone: Not reported



MAP FINDINGS  
FOCUS MAP 11

Map ID Site Database(s) EPA ID Number

**SHERWIN-WILLIAMS CO (Continued)**

**S110156040**

Owner Street:	Not reported
Owner City/State/ZipCode:	Not reported
Mailing Name:	Not reported
Mailing Street:	Not reported
Mailing City/State/ZipCode:	Not reported
Chemical Name:	HEAVY PARAFIN OIL
CAS Number:	64742-54-7
Chemical EHS:	Not reported
Chemical Contents:	Not reported
Chemical Health Hazards:	Not reported
Chemical Max Daily Amount(pounds):	Not reported
Chemical Avg Daily Amount(pounds):	Not reported
Max Daily Range:	Not reported
Year:	2011
Corporate Name:	Sherwin-Williams Co
Latitude:	Not reported
Longitude:	Not reported
Fire Dept:	Not reported
LEPC:	Not reported
Owner:	Not reported
Owner Phone:	Not reported
Owner Street:	Not reported
Owner City/State/ZipCode:	Not reported
Mailing Name:	Not reported
Mailing Street:	Not reported
Mailing City/State/ZipCode:	Not reported
Chemical Name:	HYDROPHOBIC AMORPHOS SILICA
CAS Number:	67762907
Chemical EHS:	Not reported
Chemical Contents:	Not reported
Chemical Health Hazards:	Not reported
Chemical Max Daily Amount(pounds):	Not reported
Chemical Avg Daily Amount(pounds):	Not reported
Max Daily Range:	Not reported
Year:	2011
Corporate Name:	Sherwin-Williams Co
Latitude:	Not reported
Longitude:	Not reported
Fire Dept:	Not reported
LEPC:	Not reported
Owner:	Not reported
Owner Phone:	Not reported
Owner Street:	Not reported
Owner City/State/ZipCode:	Not reported
Mailing Name:	Not reported
Mailing Street:	Not reported
Mailing City/State/ZipCode:	Not reported
Chemical Name:	IRON OXIDE
CAS Number:	51274-00-1
Chemical EHS:	Not reported
Chemical Contents:	Not reported
Chemical Health Hazards:	Not reported
Chemical Max Daily Amount(pounds):	Not reported
Chemical Avg Daily Amount(pounds):	Not reported
Max Daily Range:	Not reported

MAP FINDINGS  
FOCUS MAP 11

Map ID Site Database(s) EPA ID Number

**SHERWIN-WILLIAMS CO (Continued)**

**S110156040**

Year:	2011
Corporate Name:	Sherwin-Williams Co
Latitude:	Not reported
Longitude:	Not reported
Fire Dept:	Not reported
LEPC:	Not reported
Owner:	Not reported
Owner Phone:	Not reported
Owner Street:	Not reported
Owner City/State/ZipCode:	Not reported
Mailing Name:	Not reported
Mailing Street:	Not reported
Mailing City/State/ZipCode:	Not reported
Chemical Name:	POLYETHYLENE GLYCOL
CAS Number:	25322683
Chemical EHS:	Not reported
Chemical Contents:	Not reported
Chemical Health Hazards:	Not reported
Chemical Max Daily Amount(pounds):	Not reported
Chemical Avg Daily Amount(pounds):	Not reported
Max Daily Range:	Not reported
Year:	2011
Corporate Name:	Sherwin-Williams Co
Latitude:	Not reported
Longitude:	Not reported
Fire Dept:	Not reported
LEPC:	Not reported
Owner:	Not reported
Owner Phone:	Not reported
Owner Street:	Not reported
Owner City/State/ZipCode:	Not reported
Mailing Name:	Not reported
Mailing Street:	Not reported
Mailing City/State/ZipCode:	Not reported
Chemical Name:	TRIMETHYLPENTANTANEDIOL ISOBUTYRATE
CAS Number:	25265774
Chemical EHS:	Not reported
Chemical Contents:	Not reported
Chemical Health Hazards:	Not reported
Chemical Max Daily Amount(pounds):	Not reported
Chemical Avg Daily Amount(pounds):	Not reported
Max Daily Range:	Not reported
Year:	2011
Corporate Name:	Sherwin-Williams Co
Latitude:	Not reported
Longitude:	Not reported
Fire Dept:	Not reported
LEPC:	Not reported
Owner:	Not reported
Owner Phone:	Not reported
Owner Street:	Not reported
Owner City/State/ZipCode:	Not reported
Mailing Name:	Not reported
Mailing Street:	Not reported
Mailing City/State/ZipCode:	Not reported

MAP FINDINGS  
FOCUS MAP 11

Map ID Site Database(s) EPA ID Number

**SHERWIN-WILLIAMS CO (Continued)**

**S110156040**

Chemical Name: TRIMETHYLPENTANTANEDIOL  
CAS Number: 25265774  
Chemical EHS: Not reported  
Chemical Contents: Not reported  
Chemical Health Hazards: Not reported  
Chemical Max Daily Amount(pounds): Not reported  
Chemical Avg Daily Amount(pounds): Not reported  
Max Daily Range: Not reported

Year: 2011  
Corporate Name: Sherwin-Williams Co  
Latitude: Not reported  
Longitude: Not reported  
Fire Dept: Not reported  
LEPC: Not reported  
Owner: Not reported  
Owner Phone: Not reported  
Owner Street: Not reported  
Owner City/State/ZipCode: Not reported  
Mailing Name: Not reported  
Mailing Street: Not reported  
Mailing City/State/ZipCode: Not reported

Chemical Name: VINYL CHLORIDE POLYMER  
CAS Number: 9002862  
Chemical EHS: Not reported  
Chemical Contents: Not reported  
Chemical Health Hazards: Not reported  
Chemical Max Daily Amount(pounds): Not reported  
Chemical Avg Daily Amount(pounds): Not reported  
Max Daily Range: Not reported

Year: 2011  
Corporate Name: Sherwin-Williams Co  
Latitude: Not reported  
Longitude: Not reported  
Fire Dept: Not reported  
LEPC: Not reported  
Owner: Not reported  
Owner Phone: Not reported  
Owner Street: Not reported  
Owner City/State/ZipCode: Not reported  
Mailing Name: Not reported  
Mailing Street: Not reported  
Mailing City/State/ZipCode: Not reported

Chemical Name: ZINK OXIDE  
CAS Number: 1314132  
Chemical EHS: Not reported  
Chemical Contents: Not reported  
Chemical Health Hazards: Not reported  
Chemical Max Daily Amount(pounds): Not reported  
Chemical Avg Daily Amount(pounds): Not reported  
Max Daily Range: Not reported

Year: 2011  
Corporate Name: Sherwin-Williams Co  
Latitude: Not reported  
Longitude: Not reported

MAP FINDINGS  
FOCUS MAP 11

Map ID Site Database(s) EPA ID Number

**SHERWIN-WILLIAMS CO (Continued)**

**S110156040**

Fire Dept: Not reported  
LEPC: Not reported  
Owner: Not reported  
Owner Phone: Not reported  
Owner Street: Not reported  
Owner City/State/ZipCode: Not reported  
Mailing Name: Not reported  
Mailing Street: Not reported  
Mailing City/State/ZipCode: Not reported  
Chemical Name: DIPROPYLENE GLYCOL DIBENZOATE  
CAS Number: 27138314  
Chemical EHS: Not reported  
Chemical Contents: Not reported  
Chemical Health Hazards: Not reported  
Chemical Max Daily Amount(pounds): Not reported  
Chemical Avg Daily Amount(pounds): Not reported  
Max Daily Range: Not reported

Year: 2011  
Corporate Name: Sherwin-Williams Co  
Latitude: Not reported  
Longitude: Not reported  
Fire Dept: Not reported  
LEPC: Not reported  
Owner: Not reported  
Owner Phone: Not reported  
Owner Street: Not reported  
Owner City/State/ZipCode: Not reported  
Mailing Name: Not reported  
Mailing Street: Not reported  
Mailing City/State/ZipCode: Not reported  
Chemical Name: Ethoxylated Alcohol  
CAS Number: Not reported  
Chemical EHS: Not reported  
Chemical Contents: Not reported  
Chemical Health Hazards: Not reported  
Chemical Max Daily Amount(pounds): Not reported  
Chemical Avg Daily Amount(pounds): Not reported  
Max Daily Range: Not reported

Year: 2011  
Corporate Name: Sherwin-Williams Co  
Latitude: Not reported  
Longitude: Not reported  
Fire Dept: Not reported  
LEPC: Not reported  
Owner: Not reported  
Owner Phone: Not reported  
Owner Street: Not reported  
Owner City/State/ZipCode: Not reported  
Mailing Name: Not reported  
Mailing Street: Not reported  
Mailing City/State/ZipCode: Not reported  
Chemical Name: ETHOXYLATED ALCOHOL  
CAS Number: N/A  
Chemical EHS: Not reported  
Chemical Contents: Not reported

MAP FINDINGS  
FOCUS MAP 11

Map ID Site Database(s) EPA ID Number

**SHERWIN-WILLIAMS CO (Continued)**

**S110156040**

Chemical Health Hazards: Not reported  
 Chemical Max Daily Amount(pounds): Not reported  
 Chemical Avg Daily Amount(pounds): Not reported  
 Max Daily Range: Not reported

Year: 2011  
 Corporate Name: Sherwin-Williams Co  
 Latitude: Not reported  
 Longitude: Not reported  
 Fire Dept: Not reported  
 LEPC: Not reported  
 Owner: Not reported  
 Owner Phone: Not reported  
 Owner Street: Not reported  
 Owner City/State/ZipCode: Not reported  
 Mailing Name: Not reported  
 Mailing Street: Not reported  
 Mailing City/State/ZipCode: Not reported  
 Chemical Name: ETHYLENE GLYCOL  
 CAS Number: 107211  
 Chemical EHS: Not reported  
 Chemical Contents: Not reported  
 Chemical Health Hazards: Not reported  
 Chemical Max Daily Amount(pounds): Not reported  
 Chemical Avg Daily Amount(pounds): Not reported  
 Max Daily Range: Not reported

Year: 2011  
 Corporate Name: Sherwin-Williams Co  
 Latitude: Not reported  
 Longitude: Not reported  
 Fire Dept: Not reported  
 LEPC: Not reported  
 Owner: Not reported  
 Owner Phone: Not reported  
 Owner Street: Not reported  
 Owner City/State/ZipCode: Not reported  
 Mailing Name: Not reported  
 Mailing Street: Not reported  
 Mailing City/State/ZipCode: Not reported  
 Chemical Name: 1-(2-BUTOXYMETHYLETHOXY)-PROPANOL  
 CAS Number: 29911282  
 Chemical EHS: Not reported  
 Chemical Contents: Not reported  
 Chemical Health Hazards: Not reported  
 Chemical Max Daily Amount(pounds): Not reported  
 Chemical Avg Daily Amount(pounds): Not reported  
 Max Daily Range: Not reported

Year: 2011  
 Corporate Name: Sherwin-Williams Co  
 Latitude: Not reported  
 Longitude: Not reported  
 Fire Dept: Not reported  
 LEPC: Not reported  
 Owner: Not reported  
 Owner Phone: Not reported

MAP FINDINGS  
FOCUS MAP 11

Map ID Site Database(s) EPA ID Number

**SHERWIN-WILLIAMS CO (Continued)**

**S110156040**

Owner Street: Not reported  
 Owner City/State/ZipCode: Not reported  
 Mailing Name: Not reported  
 Mailing Street: Not reported  
 Mailing City/State/ZipCode: Not reported  
 Chemical Name: 2-AMINO-2-METHYL-1-PROPANAL  
 CAS Number: 124685  
 Chemical EHS: Not reported  
 Chemical Contents: Not reported  
 Chemical Health Hazards: Not reported  
 Chemical Max Daily Amount(pounds): Not reported  
 Chemical Avg Daily Amount(pounds): Not reported  
 Max Daily Range: Not reported

Year: 2011  
 Corporate Name: Sherwin-Williams Co  
 Latitude: Not reported  
 Longitude: Not reported  
 Fire Dept: Not reported  
 LEPC: Not reported  
 Owner: Not reported  
 Owner Phone: Not reported  
 Owner Street: Not reported  
 Owner City/State/ZipCode: Not reported  
 Mailing Name: Not reported  
 Mailing Street: Not reported  
 Mailing City/State/ZipCode: Not reported  
 Chemical Name: 2-AMINO-2-METHYL-1-PROPANOL  
 CAS Number: 124-68-5  
 Chemical EHS: Not reported  
 Chemical Contents: Not reported  
 Chemical Health Hazards: Not reported  
 Chemical Max Daily Amount(pounds): Not reported  
 Chemical Avg Daily Amount(pounds): Not reported  
 Max Daily Range: Not reported

Year: 2011  
 Corporate Name: Sherwin-Williams Co  
 Latitude: Not reported  
 Longitude: Not reported  
 Fire Dept: Not reported  
 LEPC: Not reported  
 Owner: Not reported  
 Owner Phone: Not reported  
 Owner Street: Not reported  
 Owner City/State/ZipCode: Not reported  
 Mailing Name: Not reported  
 Mailing Street: Not reported  
 Mailing City/State/ZipCode: Not reported  
 Chemical Name: Ammonia (Aqueous)  
 CAS Number: 1336-21-6  
 Chemical EHS: Not reported  
 Chemical Contents: Not reported  
 Chemical Health Hazards: Not reported  
 Chemical Max Daily Amount(pounds): Not reported  
 Chemical Avg Daily Amount(pounds): Not reported  
 Max Daily Range: Not reported

MAP FINDINGS  
FOCUS MAP 11

Map ID Site Database(s) EPA ID Number

**SHERWIN-WILLIAMS CO (Continued)**

**S110156040**

Year: 2011  
 Corporate Name: Sherwin-Williams Co  
 Latitude: Not reported  
 Longitude: Not reported  
 Fire Dept: Not reported  
 LEPC: Not reported  
 Owner: Not reported  
 Owner Phone: Not reported  
 Owner Street: Not reported  
 Owner City/State/ZipCode: Not reported  
 Mailing Name: Not reported  
 Mailing Street: Not reported  
 Mailing City/State/ZipCode: Not reported  
 Chemical Name: AMMONIA (AQUEOUS)  
 CAS Number: 1336216  
 Chemical EHS: Not reported  
 Chemical Contents: Not reported  
 Chemical Health Hazards: Not reported  
 Chemical Max Daily Amount(pounds): Not reported  
 Chemical Avg Daily Amount(pounds): Not reported  
 Max Daily Range: Not reported

Year: 2011  
 Corporate Name: Sherwin-Williams Co  
 Latitude: Not reported  
 Longitude: Not reported  
 Fire Dept: Not reported  
 LEPC: Not reported  
 Owner: Not reported  
 Owner Phone: Not reported  
 Owner Street: Not reported  
 Owner City/State/ZipCode: Not reported  
 Mailing Name: Not reported  
 Mailing Street: Not reported  
 Mailing City/State/ZipCode: Not reported  
 Chemical Name: AMURPHOUS DIATOMACEOUS EARTH  
 CAS Number: 631-86-9  
 Chemical EHS: Not reported  
 Chemical Contents: Not reported  
 Chemical Health Hazards: Not reported  
 Chemical Max Daily Amount(pounds): Not reported  
 Chemical Avg Daily Amount(pounds): Not reported  
 Max Daily Range: Not reported

Year: 2010  
 Corporate Name: Sherwin-Williams Co  
 Latitude: 41.682905023000004  
 Longitude: -87.611487171999897  
 Fire Dept: Not reported  
 LEPC: Not reported  
 Owner: Not reported  
 Owner Phone: Not reported  
 Owner Street: Not reported  
 Owner City/State/ZipCode: Not reported  
 Mailing Name: Not reported  
 Mailing Street: Not reported  
 Mailing City/State/ZipCode: Not reported

MAP FINDINGS  
FOCUS MAP 11

Map ID Site Database(s) EPA ID Number

**SHERWIN-WILLIAMS CO (Continued)**

**S110156040**

Chemical Name: VINYL CHLORIDE POLYMER  
CAS Number: 9002862  
Chemical EHS: Not reported  
Chemical Contents: Not reported  
Chemical Health Hazards: Not reported  
Chemical Max Daily Amount(pounds): Not reported  
Chemical Avg Daily Amount(pounds): Not reported  
Max Daily Range: 10,000-99,9999

Year: 2010  
Corporate Name: Sherwin-Williams Co  
Latitude: 41.682905023000004  
Longitude: -87.611487171999897  
Fire Dept: Not reported  
LEPC: Not reported  
Owner: Not reported  
Owner Phone: Not reported  
Owner Street: Not reported  
Owner City/State/ZipCode: Not reported  
Mailing Name: Not reported  
Mailing Street: Not reported  
Mailing City/State/ZipCode: Not reported

Chemical Name: ETHYLENE GLYCOL  
CAS Number: 107211  
Chemical EHS: Not reported  
Chemical Contents: Not reported  
Chemical Health Hazards: Not reported  
Chemical Max Daily Amount(pounds): Not reported  
Chemical Avg Daily Amount(pounds): Not reported  
Max Daily Range: 1,000,000-9,999,999

Year: 2010  
Corporate Name: Sherwin-Williams Co  
Latitude: 41.682905023000004  
Longitude: -87.611487171999897  
Fire Dept: Not reported  
LEPC: Not reported  
Owner: Not reported  
Owner Phone: Not reported  
Owner Street: Not reported  
Owner City/State/ZipCode: Not reported  
Mailing Name: Not reported  
Mailing Street: Not reported  
Mailing City/State/ZipCode: Not reported

Chemical Name: ETHYLENE GLYCOL  
CAS Number: 107211  
Chemical EHS: Not reported  
Chemical Contents: Not reported  
Chemical Health Hazards: Not reported  
Chemical Max Daily Amount(pounds): Not reported  
Chemical Avg Daily Amount(pounds): Not reported  
Max Daily Range: 100,000-999,999

Year: 2010  
Corporate Name: Sherwin-Williams Co  
Latitude: 41.682905023000004  
Longitude: -87.611487171999897



MAP FINDINGS  
FOCUS MAP 11

Map ID      Site      Database(s)      EPA ID Number

---

**SHERWIN-WILLIAMS CO (Continued)**

**S110156040**

Fire Dept:	Not reported
LEPC:	Not reported
Owner:	Not reported
Owner Phone:	Not reported
Owner Street:	Not reported
Owner City/State/ZipCode:	Not reported
Mailing Name:	Not reported
Mailing Street:	Not reported
Mailing City/State/ZipCode:	Not reported
Chemical Name:	FULLERS EARTH
CAS Number:	8031183
Chemical EHS:	Not reported
Chemical Contents:	Not reported
Chemical Health Hazards:	Not reported
Chemical Max Daily Amount(pounds):	Not reported
Chemical Avg Daily Amount(pounds):	Not reported
Max Daily Range:	10,000-99,9999
Year:	2010
Corporate Name:	Sherwin-Williams Co
Latitude:	41.682905023000004
Longitude:	-87.611487171999897
Fire Dept:	Not reported
LEPC:	Not reported
Owner:	Not reported
Owner Phone:	Not reported
Owner Street:	Not reported
Owner City/State/ZipCode:	Not reported
Mailing Name:	Not reported
Mailing Street:	Not reported
Mailing City/State/ZipCode:	Not reported
Chemical Name:	NEPHELINE SYENITE
CAS Number:	37244965
Chemical EHS:	Not reported
Chemical Contents:	Not reported
Chemical Health Hazards:	Not reported
Chemical Max Daily Amount(pounds):	Not reported
Chemical Avg Daily Amount(pounds):	Not reported
Max Daily Range:	100,000-999,999
Year:	2010
Corporate Name:	Sherwin-Williams Co
Latitude:	41.682905023000004
Longitude:	-87.611487171999897
Fire Dept:	Not reported
LEPC:	Not reported
Owner:	Not reported
Owner Phone:	Not reported
Owner Street:	Not reported
Owner City/State/ZipCode:	Not reported
Mailing Name:	Not reported
Mailing Street:	Not reported
Mailing City/State/ZipCode:	Not reported
Chemical Name:	TRIMETHYLPENTANTANEDIOL
CAS Number:	25265774
Chemical EHS:	Not reported
Chemical Contents:	Not reported

MAP FINDINGS  
FOCUS MAP 11

Map ID Site Database(s) EPA ID Number

**SHERWIN-WILLIAMS CO (Continued)**

**S110156040**

Chemical Health Hazards: Not reported  
 Chemical Max Daily Amount(pounds): Not reported  
 Chemical Avg Daily Amount(pounds): Not reported  
 Max Daily Range: 100,000-999,999

Year: 2010  
 Corporate Name: Sherwin-Williams Co  
 Latitude: 41.682905023000004  
 Longitude: -87.611487171999897  
 Fire Dept: Not reported  
 LEPC: Not reported  
 Owner: Not reported  
 Owner Phone: Not reported  
 Owner Street: Not reported  
 Owner City/State/ZipCode: Not reported  
 Mailing Name: Not reported  
 Mailing Street: Not reported  
 Mailing City/State/ZipCode: Not reported  
 Chemical Name: STYRENE-ACRYLIC  
 CAS Number: Not reported  
 Chemical EHS: Not reported  
 Chemical Contents: Not reported  
 Chemical Health Hazards: Not reported  
 Chemical Max Daily Amount(pounds): Not reported  
 Chemical Avg Daily Amount(pounds): Not reported  
 Max Daily Range: 10,000-99,9999

Year: 2010  
 Corporate Name: Sherwin-Williams Co  
 Latitude: 41.682905023000004  
 Longitude: -87.611487171999897  
 Fire Dept: Not reported  
 LEPC: Not reported  
 Owner: Not reported  
 Owner Phone: Not reported  
 Owner Street: Not reported  
 Owner City/State/ZipCode: Not reported  
 Mailing Name: Not reported  
 Mailing Street: Not reported  
 Mailing City/State/ZipCode: Not reported  
 Chemical Name: 2-AMINO-2-METHYL-1-PROPANAL  
 CAS Number: 124685  
 Chemical EHS: Not reported  
 Chemical Contents: Not reported  
 Chemical Health Hazards: Not reported  
 Chemical Max Daily Amount(pounds): Not reported  
 Chemical Avg Daily Amount(pounds): Not reported  
 Max Daily Range: 10,000-99,9999

Year: 2010  
 Corporate Name: Sherwin-Williams Co  
 Latitude: 41.682905023000004  
 Longitude: -87.611487171999897  
 Fire Dept: Not reported  
 LEPC: Not reported  
 Owner: Not reported  
 Owner Phone: Not reported

MAP FINDINGS  
FOCUS MAP 11

Map ID Site Database(s) EPA ID Number

**SHERWIN-WILLIAMS CO (Continued)**

**S110156040**

Owner Street: Not reported  
 Owner City/State/ZipCode: Not reported  
 Mailing Name: Not reported  
 Mailing Street: Not reported  
 Mailing City/State/ZipCode: Not reported  
 Chemical Name: ACRYLIC POLYMER  
 CAS Number: Not reported  
 Chemical EHS: Not reported  
 Chemical Contents: Not reported  
 Chemical Health Hazards: Not reported  
 Chemical Max Daily Amount(pounds): Not reported  
 Chemical Avg Daily Amount(pounds): Not reported  
 Max Daily Range: 1,000,000-9,999,999

Year: 2010  
 Corporate Name: Sherwin-Williams Co  
 Latitude: 41.682905023000004  
 Longitude: -87.611487171999897  
 Fire Dept: Not reported  
 LEPC: Not reported  
 Owner: Not reported  
 Owner Phone: Not reported  
 Owner Street: Not reported  
 Owner City/State/ZipCode: Not reported  
 Mailing Name: Not reported  
 Mailing Street: Not reported  
 Mailing City/State/ZipCode: Not reported  
 Chemical Name: CALCIUM BARIUM PHOSPHO SILICATE  
 CAS Number: Not reported  
 Chemical EHS: Not reported  
 Chemical Contents: Not reported  
 Chemical Health Hazards: Not reported  
 Chemical Max Daily Amount(pounds): Not reported  
 Chemical Avg Daily Amount(pounds): Not reported  
 Max Daily Range: 10,000-99,9999

Year: 2010  
 Corporate Name: Sherwin-Williams Co  
 Latitude: 41.682905023000004  
 Longitude: -87.611487171999897  
 Fire Dept: Not reported  
 LEPC: Not reported  
 Owner: Not reported  
 Owner Phone: Not reported  
 Owner Street: Not reported  
 Owner City/State/ZipCode: Not reported  
 Mailing Name: Not reported  
 Mailing Street: Not reported  
 Mailing City/State/ZipCode: Not reported  
 Chemical Name: TRIPROPYLENE GLYCOL METHYL ETHER  
 CAS Number: 25498491  
 Chemical EHS: Not reported  
 Chemical Contents: Not reported  
 Chemical Health Hazards: Not reported  
 Chemical Max Daily Amount(pounds): Not reported  
 Chemical Avg Daily Amount(pounds): Not reported  
 Max Daily Range: 10,000-99,9999

MAP FINDINGS  
FOCUS MAP 11

Map ID Site Database(s) EPA ID Number

**SHERWIN-WILLIAMS CO (Continued)**

**S110156040**

Year: 2010  
 Corporate Name: Sherwin-Williams Co  
 Latitude: 41.682905023000004  
 Longitude: -87.611487171999897  
 Fire Dept: Not reported  
 LEPC: Not reported  
 Owner: Not reported  
 Owner Phone: Not reported  
 Owner Street: Not reported  
 Owner City/State/ZipCode: Not reported  
 Mailing Name: Not reported  
 Mailing Street: Not reported  
 Mailing City/State/ZipCode: Not reported  
 Chemical Name: VINYL POLYMER  
 CAS Number: Not reported  
 Chemical EHS: Not reported  
 Chemical Contents: Not reported  
 Chemical Health Hazards: Not reported  
 Chemical Max Daily Amount(pounds): Not reported  
 Chemical Avg Daily Amount(pounds): Not reported  
 Max Daily Range: 1,000,000-9,999,999

Year: 2010  
 Corporate Name: Sherwin-Williams Co  
 Latitude: 41.682905023000004  
 Longitude: -87.611487171999897  
 Fire Dept: Not reported  
 LEPC: Not reported  
 Owner: Not reported  
 Owner Phone: Not reported  
 Owner Street: Not reported  
 Owner City/State/ZipCode: Not reported  
 Mailing Name: Not reported  
 Mailing Street: Not reported  
 Mailing City/State/ZipCode: Not reported  
 Chemical Name: CALCINATED CLAY  
 CAS Number: 66402684  
 Chemical EHS: Not reported  
 Chemical Contents: Not reported  
 Chemical Health Hazards: Not reported  
 Chemical Max Daily Amount(pounds): Not reported  
 Chemical Avg Daily Amount(pounds): Not reported  
 Max Daily Range: 100,000-999,999

Year: 2010  
 Corporate Name: Sherwin-Williams Co  
 Latitude: 41.682905023000004  
 Longitude: -87.611487171999897  
 Fire Dept: Not reported  
 LEPC: Not reported  
 Owner: Not reported  
 Owner Phone: Not reported  
 Owner Street: Not reported  
 Owner City/State/ZipCode: Not reported  
 Mailing Name: Not reported  
 Mailing Street: Not reported  
 Mailing City/State/ZipCode: Not reported

MAP FINDINGS  
FOCUS MAP 11

Map ID Site Database(s) EPA ID Number

**SHERWIN-WILLIAMS CO (Continued)**

**S110156040**

Chemical Name: ETHANOL  
CAS Number: 64175  
Chemical EHS: Not reported  
Chemical Contents: Not reported  
Chemical Health Hazards: Not reported  
Chemical Max Daily Amount(pounds): Not reported  
Chemical Avg Daily Amount(pounds): Not reported  
Max Daily Range: 10,000-99,9999

Year: 2010  
Corporate Name: Sherwin-Williams Co  
Latitude: 41.682905023000004  
Longitude: -87.611487171999897  
Fire Dept: Not reported  
LEPC: Not reported  
Owner: Not reported  
Owner Phone: Not reported  
Owner Street: Not reported  
Owner City/State/ZipCode: Not reported  
Mailing Name: Not reported  
Mailing Street: Not reported  
Mailing City/State/ZipCode: Not reported

Chemical Name: TETRAPOTASSIUM PHOSPHATE  
CAS Number: 7320345  
Chemical EHS: Not reported  
Chemical Contents: Not reported  
Chemical Health Hazards: Not reported  
Chemical Max Daily Amount(pounds): Not reported  
Chemical Avg Daily Amount(pounds): Not reported  
Max Daily Range: 10,000-99,9999

Year: 2010  
Corporate Name: Sherwin-Williams Co  
Latitude: 41.682905023000004  
Longitude: -87.611487171999897  
Fire Dept: Not reported  
LEPC: Not reported  
Owner: Not reported  
Owner Phone: Not reported  
Owner Street: Not reported  
Owner City/State/ZipCode: Not reported  
Mailing Name: Not reported  
Mailing Street: Not reported  
Mailing City/State/ZipCode: Not reported

Chemical Name: TITANIUM DIOXIDE  
CAS Number: 13463677  
Chemical EHS: Not reported  
Chemical Contents: Not reported  
Chemical Health Hazards: Not reported  
Chemical Max Daily Amount(pounds): Not reported  
Chemical Avg Daily Amount(pounds): Not reported  
Max Daily Range: 1,000,000-9,999,999

Year: 2010  
Corporate Name: Sherwin-Williams Co  
Latitude: 41.682905023000004  
Longitude: -87.611487171999897

MAP FINDINGS  
FOCUS MAP 11

Map ID Site Database(s) EPA ID Number

**SHERWIN-WILLIAMS CO (Continued)**

**S110156040**

Fire Dept:	Not reported
LEPC:	Not reported
Owner:	Not reported
Owner Phone:	Not reported
Owner Street:	Not reported
Owner City/State/ZipCode:	Not reported
Mailing Name:	Not reported
Mailing Street:	Not reported
Mailing City/State/ZipCode:	Not reported
Chemical Name:	VINYL ACETATE
CAS Number:	108054
Chemical EHS:	Not reported
Chemical Contents:	Not reported
Chemical Health Hazards:	Not reported
Chemical Max Daily Amount(pounds):	Not reported
Chemical Avg Daily Amount(pounds):	Not reported
Max Daily Range:	1,000-9,9999
Year:	2010
Corporate Name:	Sherwin-Williams Co
Latitude:	41.682905023000004
Longitude:	-87.611487171999897
Fire Dept:	Not reported
LEPC:	Not reported
Owner:	Not reported
Owner Phone:	Not reported
Owner Street:	Not reported
Owner City/State/ZipCode:	Not reported
Mailing Name:	Not reported
Mailing Street:	Not reported
Mailing City/State/ZipCode:	Not reported
Chemical Name:	ZINK OXIDE
CAS Number:	1314132
Chemical EHS:	Not reported
Chemical Contents:	Not reported
Chemical Health Hazards:	Not reported
Chemical Max Daily Amount(pounds):	Not reported
Chemical Avg Daily Amount(pounds):	Not reported
Max Daily Range:	100,000-999,999
Year:	2010
Corporate Name:	Sherwin-Williams Co
Latitude:	41.682905023000004
Longitude:	-87.611487171999897
Fire Dept:	Not reported
LEPC:	Not reported
Owner:	Not reported
Owner Phone:	Not reported
Owner Street:	Not reported
Owner City/State/ZipCode:	Not reported
Mailing Name:	Not reported
Mailing Street:	Not reported
Mailing City/State/ZipCode:	Not reported
Chemical Name:	2-(2-BUTOXYETHOXY)-ETHANOL
CAS Number:	112345
Chemical EHS:	Not reported
Chemical Contents:	Not reported

MAP FINDINGS  
FOCUS MAP 11

Map ID      Site      Database(s)      EPA ID Number

**SHERWIN-WILLIAMS CO (Continued)**

**S110156040**

Chemical Health Hazards:	Not reported
Chemical Max Daily Amount(pounds):	Not reported
Chemical Avg Daily Amount(pounds):	Not reported
Max Daily Range:	100,000-999,999
Year:	2010
Corporate Name:	Sherwin-Williams Co
Latitude:	41.682905023000004
Longitude:	-87.611487171999897
Fire Dept:	Not reported
LEPC:	Not reported
Owner:	Not reported
Owner Phone:	Not reported
Owner Street:	Not reported
Owner City/State/ZipCode:	Not reported
Mailing Name:	Not reported
Mailing Street:	Not reported
Mailing City/State/ZipCode:	Not reported
Chemical Name:	ALUMINOSILICATE
CAS Number:	1327362
Chemical EHS:	Not reported
Chemical Contents:	Not reported
Chemical Health Hazards:	Not reported
Chemical Max Daily Amount(pounds):	Not reported
Chemical Avg Daily Amount(pounds):	Not reported
Max Daily Range:	10,000-99,9999
Year:	2010
Corporate Name:	Sherwin-Williams Co
Latitude:	41.682905023000004
Longitude:	-87.611487171999897
Fire Dept:	Not reported
LEPC:	Not reported
Owner:	Not reported
Owner Phone:	Not reported
Owner Street:	Not reported
Owner City/State/ZipCode:	Not reported
Mailing Name:	Not reported
Mailing Street:	Not reported
Mailing City/State/ZipCode:	Not reported
Chemical Name:	CALCIUM BARIUM
CAS Number:	Not reported
Chemical EHS:	Not reported
Chemical Contents:	Not reported
Chemical Health Hazards:	Not reported
Chemical Max Daily Amount(pounds):	Not reported
Chemical Avg Daily Amount(pounds):	Not reported
Max Daily Range:	10,000-99,9999
Year:	2010
Corporate Name:	Sherwin-Williams Co
Latitude:	41.682905023000004
Longitude:	-87.611487171999897
Fire Dept:	Not reported
LEPC:	Not reported
Owner:	Not reported
Owner Phone:	Not reported

MAP FINDINGS  
FOCUS MAP 11

Map ID Site Database(s) EPA ID Number

**SHERWIN-WILLIAMS CO (Continued)**

**S110156040**

Owner Street: Not reported  
 Owner City/State/ZipCode: Not reported  
 Mailing Name: Not reported  
 Mailing Street: Not reported  
 Mailing City/State/ZipCode: Not reported  
 Chemical Name: CALCIUM CARBONATE  
 CAS Number: 471341  
 Chemical EHS: Not reported  
 Chemical Contents: Not reported  
 Chemical Health Hazards: Not reported  
 Chemical Max Daily Amount(pounds): Not reported  
 Chemical Avg Daily Amount(pounds): Not reported  
 Max Daily Range: 100,000-999,999

Year: 2010  
 Corporate Name: Sherwin-Williams Co  
 Latitude: 41.682905023000004  
 Longitude: -87.611487171999897  
 Fire Dept: Not reported  
 LEPC: Not reported  
 Owner: Not reported  
 Owner Phone: Not reported  
 Owner Street: Not reported  
 Owner City/State/ZipCode: Not reported  
 Mailing Name: Not reported  
 Mailing Street: Not reported  
 Mailing City/State/ZipCode: Not reported  
 Chemical Name: IRON OXIDE  
 CAS Number: 51274001  
 Chemical EHS: Not reported  
 Chemical Contents: Not reported  
 Chemical Health Hazards: Not reported  
 Chemical Max Daily Amount(pounds): Not reported  
 Chemical Avg Daily Amount(pounds): Not reported  
 Max Daily Range: 10,000-99,9999

Year: 2010  
 Corporate Name: Sherwin-Williams Co  
 Latitude: 41.682905023000004  
 Longitude: -87.611487171999897  
 Fire Dept: Not reported  
 LEPC: Not reported  
 Owner: Not reported  
 Owner Phone: Not reported  
 Owner Street: Not reported  
 Owner City/State/ZipCode: Not reported  
 Mailing Name: Not reported  
 Mailing Street: Not reported  
 Mailing City/State/ZipCode: Not reported  
 Chemical Name: PAINT (LATEX EMULSION)  
 CAS Number: Not reported  
 Chemical EHS: Not reported  
 Chemical Contents: Not reported  
 Chemical Health Hazards: Not reported  
 Chemical Max Daily Amount(pounds): Not reported  
 Chemical Avg Daily Amount(pounds): Not reported  
 Max Daily Range: 1,000,000-9,999,999



MAP FINDINGS  
FOCUS MAP 11

Map ID Site Database(s) EPA ID Number

**SHERWIN-WILLIAMS CO (Continued)**

**S110156040**

Year: 2010  
 Corporate Name: Sherwin-Williams Co  
 Latitude: 41.682905023000004  
 Longitude: -87.611487171999897  
 Fire Dept: Not reported  
 LEPC: Not reported  
 Owner: Not reported  
 Owner Phone: Not reported  
 Owner Street: Not reported  
 Owner City/State/ZipCode: Not reported  
 Mailing Name: Not reported  
 Mailing Street: Not reported  
 Mailing City/State/ZipCode: Not reported  
 Chemical Name: CRISTOBALITE  
 CAS Number: 14464461  
 Chemical EHS: Not reported  
 Chemical Contents: Not reported  
 Chemical Health Hazards: Not reported  
 Chemical Max Daily Amount(pounds): Not reported  
 Chemical Avg Daily Amount(pounds): Not reported  
 Max Daily Range: 100,000-999,999

Year: 2010  
 Corporate Name: Sherwin-Williams Co  
 Latitude: 41.682905023000004  
 Longitude: -87.611487171999897  
 Fire Dept: Not reported  
 LEPC: Not reported  
 Owner: Not reported  
 Owner Phone: Not reported  
 Owner Street: Not reported  
 Owner City/State/ZipCode: Not reported  
 Mailing Name: Not reported  
 Mailing Street: Not reported  
 Mailing City/State/ZipCode: Not reported  
 Chemical Name: FELDSPARS  
 CAS Number: 68476255  
 Chemical EHS: Not reported  
 Chemical Contents: Not reported  
 Chemical Health Hazards: Not reported  
 Chemical Max Daily Amount(pounds): Not reported  
 Chemical Avg Daily Amount(pounds): Not reported  
 Max Daily Range: 10,000-99,9999

Year: 2010  
 Corporate Name: Sherwin-Williams Co  
 Latitude: 41.682905023000004  
 Longitude: -87.611487171999897  
 Fire Dept: Not reported  
 LEPC: Not reported  
 Owner: Not reported  
 Owner Phone: Not reported  
 Owner Street: Not reported  
 Owner City/State/ZipCode: Not reported  
 Mailing Name: Not reported  
 Mailing Street: Not reported  
 Mailing City/State/ZipCode: Not reported

MAP FINDINGS  
FOCUS MAP 11

Map ID Site Database(s) EPA ID Number

**SHERWIN-WILLIAMS CO (Continued)**

**S110156040**

Chemical Name: HYDROPHOBIC AMORPHOS SILICA  
CAS Number: 67762907  
Chemical EHS: Not reported  
Chemical Contents: Not reported  
Chemical Health Hazards: Not reported  
Chemical Max Daily Amount(pounds): Not reported  
Chemical Avg Daily Amount(pounds): Not reported  
Max Daily Range: 1,000-9,9999

Year: 2010  
Corporate Name: Sherwin-Williams Co  
Latitude: 41.682905023000004  
Longitude: -87.611487171999897  
Fire Dept: Not reported  
LEPC: Not reported  
Owner: Not reported  
Owner Phone: Not reported  
Owner Street: Not reported  
Owner City/State/ZipCode: Not reported  
Mailing Name: Not reported  
Mailing Street: Not reported  
Mailing City/State/ZipCode: Not reported

Chemical Name: QUARTZ SILICA  
CAS Number: 14808607  
Chemical EHS: Not reported  
Chemical Contents: Not reported  
Chemical Health Hazards: Not reported  
Chemical Max Daily Amount(pounds): Not reported  
Chemical Avg Daily Amount(pounds): Not reported  
Max Daily Range: 100,000-999,999

Year: 2010  
Corporate Name: Sherwin-Williams Co  
Latitude: 41.682905023000004  
Longitude: -87.611487171999897  
Fire Dept: Not reported  
LEPC: Not reported  
Owner: Not reported  
Owner Phone: Not reported  
Owner Street: Not reported  
Owner City/State/ZipCode: Not reported  
Mailing Name: Not reported  
Mailing Street: Not reported  
Mailing City/State/ZipCode: Not reported

Chemical Name: AMMONIA (AQUEOUS)  
CAS Number: 1336216  
Chemical EHS: Not reported  
Chemical Contents: Not reported  
Chemical Health Hazards: Not reported  
Chemical Max Daily Amount(pounds): Not reported  
Chemical Avg Daily Amount(pounds): Not reported  
Max Daily Range: 10,000-99,9999

Year: 2010  
Corporate Name: Sherwin-Williams Co  
Latitude: 41.682905023000004  
Longitude: -87.611487171999897

MAP FINDINGS  
FOCUS MAP 11

Map ID Site Database(s) EPA ID Number

**SHERWIN-WILLIAMS CO (Continued)**

**S110156040**

Fire Dept:	Not reported
LEPC:	Not reported
Owner:	Not reported
Owner Phone:	Not reported
Owner Street:	Not reported
Owner City/State/ZipCode:	Not reported
Mailing Name:	Not reported
Mailing Street:	Not reported
Mailing City/State/ZipCode:	Not reported
Chemical Name:	DIPROPYLENE GLYCOL
CAS Number:	25265718
Chemical EHS:	Not reported
Chemical Contents:	Not reported
Chemical Health Hazards:	Not reported
Chemical Max Daily Amount(pounds):	Not reported
Chemical Avg Daily Amount(pounds):	Not reported
Max Daily Range:	10,000-99,9999
Year:	2010
Corporate Name:	Sherwin-Williams Co
Latitude:	41.682905023000004
Longitude:	-87.611487171999897
Fire Dept:	Not reported
LEPC:	Not reported
Owner:	Not reported
Owner Phone:	Not reported
Owner Street:	Not reported
Owner City/State/ZipCode:	Not reported
Mailing Name:	Not reported
Mailing Street:	Not reported
Mailing City/State/ZipCode:	Not reported
Chemical Name:	KAOLIN
CAS Number:	1332587
Chemical EHS:	Not reported
Chemical Contents:	Not reported
Chemical Health Hazards:	Not reported
Chemical Max Daily Amount(pounds):	Not reported
Chemical Avg Daily Amount(pounds):	Not reported
Max Daily Range:	10,000-99,9999
Year:	2010
Corporate Name:	Sherwin-Williams Co
Latitude:	41.682905023000004
Longitude:	-87.611487171999897
Fire Dept:	Not reported
LEPC:	Not reported
Owner:	Not reported
Owner Phone:	Not reported
Owner Street:	Not reported
Owner City/State/ZipCode:	Not reported
Mailing Name:	Not reported
Mailing Street:	Not reported
Mailing City/State/ZipCode:	Not reported
Chemical Name:	NONYLPHENOXYPOLY (ETHOXY) ETHANOL
CAS Number:	9016459
Chemical EHS:	Not reported
Chemical Contents:	Not reported

MAP FINDINGS  
FOCUS MAP 11

Map ID Site Database(s) EPA ID Number

**SHERWIN-WILLIAMS CO (Continued)**

**S110156040**

Chemical Health Hazards: Not reported  
 Chemical Max Daily Amount(pounds): Not reported  
 Chemical Avg Daily Amount(pounds): Not reported  
 Max Daily Range: 10,000-99,9999  
  
 Year: 2010  
 Corporate Name: Sherwin-Williams Co  
 Latitude: 41.682905023000004  
 Longitude: -87.611487171999897  
 Fire Dept: Not reported  
 LEPC: Not reported  
 Owner: Not reported  
 Owner Phone: Not reported  
 Owner Street: Not reported  
 Owner City/State/ZipCode: Not reported  
 Mailing Name: Not reported  
 Mailing Street: Not reported  
 Mailing City/State/ZipCode: Not reported  
 Chemical Name: OCTYLPHENOXPOLY(ETHOXY)ETHANOL  
 CAS Number: 9036195  
 Chemical EHS: Not reported  
 Chemical Contents: Not reported  
 Chemical Health Hazards: Not reported  
 Chemical Max Daily Amount(pounds): Not reported  
 Chemical Avg Daily Amount(pounds): Not reported  
 Max Daily Range: 10,000-99,9999

Year: 2010  
 Corporate Name: Sherwin-Williams Co  
 Latitude: 41.682905023000004  
 Longitude: -87.611487171999897  
 Fire Dept: Not reported  
 LEPC: Not reported  
 Owner: Not reported  
 Owner Phone: Not reported  
 Owner Street: Not reported  
 Owner City/State/ZipCode: Not reported  
 Mailing Name: Not reported  
 Mailing Street: Not reported  
 Mailing City/State/ZipCode: Not reported  
 Chemical Name: POLYETHYLENE GLYCOL  
 CAS Number: 25322683  
 Chemical EHS: Not reported  
 Chemical Contents: Not reported  
 Chemical Health Hazards: Not reported  
 Chemical Max Daily Amount(pounds): Not reported  
 Chemical Avg Daily Amount(pounds): Not reported  
 Max Daily Range: 10,000-99,9999

Year: 2010  
 Corporate Name: Sherwin-Williams Co  
 Latitude: 41.682905023000004  
 Longitude: -87.611487171999897  
 Fire Dept: Not reported  
 LEPC: Not reported  
 Owner: Not reported  
 Owner Phone: Not reported

MAP FINDINGS  
FOCUS MAP 11

Map ID      Site      Database(s)      EPA ID Number

---

**SHERWIN-WILLIAMS CO (Continued)**

**S110156040**

Owner Street:	Not reported
Owner City/State/ZipCode:	Not reported
Mailing Name:	Not reported
Mailing Street:	Not reported
Mailing City/State/ZipCode:	Not reported
Chemical Name:	TALC
CAS Number:	14807966
Chemical EHS:	Not reported
Chemical Contents:	Not reported
Chemical Health Hazards:	Not reported
Chemical Max Daily Amount(pounds):	Not reported
Chemical Avg Daily Amount(pounds):	Not reported
Max Daily Range:	100,000-999,999
Year:	2010
Corporate Name:	Sherwin-Williams Co
Latitude:	41.682905023000004
Longitude:	-87.611487171999897
Fire Dept:	Not reported
LEPC:	Not reported
Owner:	Not reported
Owner Phone:	Not reported
Owner Street:	Not reported
Owner City/State/ZipCode:	Not reported
Mailing Name:	Not reported
Mailing Street:	Not reported
Mailing City/State/ZipCode:	Not reported
Chemical Name:	AMORPHOUS DIATOMACEOS EARTH
CAS Number:	61790532
Chemical EHS:	Not reported
Chemical Contents:	Not reported
Chemical Health Hazards:	Not reported
Chemical Max Daily Amount(pounds):	Not reported
Chemical Avg Daily Amount(pounds):	Not reported
Max Daily Range:	10,000-99,9999
Year:	2010
Corporate Name:	Sherwin-Williams Co
Latitude:	41.682905023000004
Longitude:	-87.611487171999897
Fire Dept:	Not reported
LEPC:	Not reported
Owner:	Not reported
Owner Phone:	Not reported
Owner Street:	Not reported
Owner City/State/ZipCode:	Not reported
Mailing Name:	Not reported
Mailing Street:	Not reported
Mailing City/State/ZipCode:	Not reported
Chemical Name:	DIETHYLENE GLYCOL DIBENZOATE
CAS Number:	120558
Chemical EHS:	Not reported
Chemical Contents:	Not reported
Chemical Health Hazards:	Not reported
Chemical Max Daily Amount(pounds):	Not reported
Chemical Avg Daily Amount(pounds):	Not reported
Max Daily Range:	10,000-99,9999

MAP FINDINGS  
FOCUS MAP 11

Map ID Site Database(s) EPA ID Number

**SHERWIN-WILLIAMS CO (Continued)**

**S110156040**

Year: 2010  
 Corporate Name: Sherwin-Williams Co  
 Latitude: 41.682905023000004  
 Longitude: -87.611487171999897  
 Fire Dept: Not reported  
 LEPC: Not reported  
 Owner: Not reported  
 Owner Phone: Not reported  
 Owner Street: Not reported  
 Owner City/State/ZipCode: Not reported  
 Mailing Name: Not reported  
 Mailing Street: Not reported  
 Mailing City/State/ZipCode: Not reported  
 Chemical Name: DIPROPYLENE GLYCOL DIBENZOATE  
 CAS Number: 27138314  
 Chemical EHS: Not reported  
 Chemical Contents: Not reported  
 Chemical Health Hazards: Not reported  
 Chemical Max Daily Amount(pounds): Not reported  
 Chemical Avg Daily Amount(pounds): Not reported  
 Max Daily Range: 10,000-99,9999

Year: 2010  
 Corporate Name: Sherwin-Williams Co  
 Latitude: 41.682905023000004  
 Longitude: -87.611487171999897  
 Fire Dept: Not reported  
 LEPC: Not reported  
 Owner: Not reported  
 Owner Phone: Not reported  
 Owner Street: Not reported  
 Owner City/State/ZipCode: Not reported  
 Mailing Name: Not reported  
 Mailing Street: Not reported  
 Mailing City/State/ZipCode: Not reported  
 Chemical Name: HEAVY PARAFIN OIL  
 CAS Number: 64742547  
 Chemical EHS: Not reported  
 Chemical Contents: Not reported  
 Chemical Health Hazards: Not reported  
 Chemical Max Daily Amount(pounds): Not reported  
 Chemical Avg Daily Amount(pounds): Not reported  
 Max Daily Range: 100,000-999,999

Year: 2010  
 Corporate Name: Sherwin-Williams Co  
 Latitude: 41.682905023000004  
 Longitude: -87.611487171999897  
 Fire Dept: Not reported  
 LEPC: Not reported  
 Owner: Not reported  
 Owner Phone: Not reported  
 Owner Street: Not reported  
 Owner City/State/ZipCode: Not reported  
 Mailing Name: Not reported  
 Mailing Street: Not reported  
 Mailing City/State/ZipCode: Not reported

MAP FINDINGS  
FOCUS MAP 11

Map ID Site Database(s) EPA ID Number

**SHERWIN-WILLIAMS CO (Continued)**

**S110156040**

Chemical Name: HYDROXYETHYLCELLULOSE  
CAS Number: 9004620  
Chemical EHS: Not reported  
Chemical Contents: Not reported  
Chemical Health Hazards: Not reported  
Chemical Max Daily Amount(pounds): Not reported  
Chemical Avg Daily Amount(pounds): Not reported  
Max Daily Range: 10,000-99,9999

Year: 2010  
Corporate Name: Sherwin-Williams Co  
Latitude: 41.682905023000004  
Longitude: -87.611487171999897  
Fire Dept: Not reported  
LEPC: Not reported  
Owner: Not reported  
Owner Phone: Not reported  
Owner Street: Not reported  
Owner City/State/ZipCode: Not reported  
Mailing Name: Not reported  
Mailing Street: Not reported  
Mailing City/State/ZipCode: Not reported

Chemical Name: PROPYLENE GLYCOL  
CAS Number: 57556  
Chemical EHS: Not reported  
Chemical Contents: Not reported  
Chemical Health Hazards: Not reported  
Chemical Max Daily Amount(pounds): Not reported  
Chemical Avg Daily Amount(pounds): Not reported  
Max Daily Range: 10,000-99,9999

Year: 2010  
Corporate Name: Sherwin-Williams Co  
Latitude: 41.682905023000004  
Longitude: -87.611487171999897  
Fire Dept: Not reported  
LEPC: Not reported  
Owner: Not reported  
Owner Phone: Not reported  
Owner Street: Not reported  
Owner City/State/ZipCode: Not reported  
Mailing Name: Not reported  
Mailing Street: Not reported  
Mailing City/State/ZipCode: Not reported

Chemical Name: ADDITIVE  
CAS Number: Not reported  
Chemical EHS: Not reported  
Chemical Contents: Not reported  
Chemical Health Hazards: Not reported  
Chemical Max Daily Amount(pounds): Not reported  
Chemical Avg Daily Amount(pounds): Not reported  
Max Daily Range: 10,000-99,9999

Year: 2010  
Corporate Name: Sherwin-Williams Co  
Latitude: 41.682905023000004  
Longitude: -87.611487171999897

MAP FINDINGS  
FOCUS MAP 11

Map ID Site Database(s) EPA ID Number

**SHERWIN-WILLIAMS CO (Continued)**

**S110156040**

Fire Dept: Not reported  
LEPC: Not reported  
Owner: Not reported  
Owner Phone: Not reported  
Owner Street: Not reported  
Owner City/State/ZipCode: Not reported  
Mailing Name: Not reported  
Mailing Street: Not reported  
Mailing City/State/ZipCode: Not reported  
Chemical Name: POLYOXYETHYLENE  
CAS Number: Not reported  
Chemical EHS: Not reported  
Chemical Contents: Not reported  
Chemical Health Hazards: Not reported  
Chemical Max Daily Amount(pounds): Not reported  
Chemical Avg Daily Amount(pounds): Not reported  
Max Daily Range: 10,000-99,9999

Year: 2010  
Corporate Name: Sherwin-Williams Co  
Latitude: 41.682905023000004  
Longitude: -87.611487171999897  
Fire Dept: Not reported  
LEPC: Not reported  
Owner: Not reported  
Owner Phone: Not reported  
Owner Street: Not reported  
Owner City/State/ZipCode: Not reported  
Mailing Name: Not reported  
Mailing Street: Not reported  
Mailing City/State/ZipCode: Not reported  
Chemical Name: URETHANE POLYMER  
CAS Number: Not reported  
Chemical EHS: Not reported  
Chemical Contents: Not reported  
Chemical Health Hazards: Not reported  
Chemical Max Daily Amount(pounds): Not reported  
Chemical Avg Daily Amount(pounds): Not reported  
Max Daily Range: 10,000-99,9999

Year: 2010  
Corporate Name: Sherwin-Williams Co  
Latitude: 41.682905023000004  
Longitude: -87.611487171999897  
Fire Dept: Not reported  
LEPC: Not reported  
Owner: Not reported  
Owner Phone: Not reported  
Owner Street: Not reported  
Owner City/State/ZipCode: Not reported  
Mailing Name: Not reported  
Mailing Street: Not reported  
Mailing City/State/ZipCode: Not reported  
Chemical Name: ETHOXYLATED NONYLPHENOL  
CAS Number: 127087870  
Chemical EHS: Not reported  
Chemical Contents: Not reported



MAP FINDINGS  
FOCUS MAP 11

Map ID      Site      Database(s)      EPA ID Number

**SHERWIN-WILLIAMS CO (Continued)**

**S110156040**

Chemical Health Hazards: Not reported  
 Chemical Max Daily Amount(pounds): Not reported  
 Chemical Avg Daily Amount(pounds): Not reported  
 Max Daily Range: 10,000-99,9999

Year: 2010  
 Corporate Name: Sherwin-Williams Co  
 Latitude: 41.682905023000004  
 Longitude: -87.611487171999897  
 Fire Dept: Not reported  
 LEPC: Not reported  
 Owner: Not reported  
 Owner Phone: Not reported  
 Owner Street: Not reported  
 Owner City/State/ZipCode: Not reported  
 Mailing Name: Not reported  
 Mailing Street: Not reported  
 Mailing City/State/ZipCode: Not reported  
 Chemical Name: NONYLPHENOXPOLY(EHOXY)ETHANOL  
 CAS Number: 68412544  
 Chemical EHS: Not reported  
 Chemical Contents: Not reported  
 Chemical Health Hazards: Not reported  
 Chemical Max Daily Amount(pounds): Not reported  
 Chemical Avg Daily Amount(pounds): Not reported  
 Max Daily Range: 10,000-99,9999

Year: 2010  
 Corporate Name: Sherwin-Williams Co  
 Latitude: 41.682905023000004  
 Longitude: -87.611487171999897  
 Fire Dept: Not reported  
 LEPC: Not reported  
 Owner: Not reported  
 Owner Phone: Not reported  
 Owner Street: Not reported  
 Owner City/State/ZipCode: Not reported  
 Mailing Name: Not reported  
 Mailing Street: Not reported  
 Mailing City/State/ZipCode: Not reported  
 Chemical Name: SURFACTANT  
 CAS Number: Not reported  
 Chemical EHS: Not reported  
 Chemical Contents: Not reported  
 Chemical Health Hazards: Not reported  
 Chemical Max Daily Amount(pounds): Not reported  
 Chemical Avg Daily Amount(pounds): Not reported  
 Max Daily Range: 10,000-99,9999

Year: 2009  
 Corporate Name: Sherwin-Williams Co  
 Latitude: 41.682905023000004  
 Longitude: -87.611487171999897  
 Fire Dept: Not reported  
 LEPC: Not reported  
 Owner: Not reported  
 Owner Phone: Not reported

MAP FINDINGS  
FOCUS MAP 11

Map ID      Site      Database(s)      EPA ID Number

---

**SHERWIN-WILLIAMS CO (Continued)**

**S110156040**

Owner Street: Not reported  
 Owner City/State/ZipCode: Not reported  
 Mailing Name: Not reported  
 Mailing Street: Not reported  
 Mailing City/State/ZipCode: Not reported  
 Chemical Name: CALCIUM SILICATE (WOLLASTONITE)  
 CAS Number: 10101390  
 Chemical EHS: Not reported  
 Chemical Contents: Not reported  
 Chemical Health Hazards: Not reported  
 Chemical Max Daily Amount(pounds): Not reported  
 Chemical Avg Daily Amount(pounds): Not reported  
 Max Daily Range: 10,000 - 99,999

Year: 2009  
 Corporate Name: Sherwin-Williams Co  
 Latitude: 41.682905023000004  
 Longitude: -87.611487171999897  
 Fire Dept: Not reported  
 LEPC: Not reported  
 Owner: Not reported  
 Owner Phone: Not reported  
 Owner Street: Not reported  
 Owner City/State/ZipCode: Not reported  
 Mailing Name: Not reported  
 Mailing Street: Not reported  
 Mailing City/State/ZipCode: Not reported  
 Chemical Name: IRON OXIDE  
 CAS Number: 51274001  
 Chemical EHS: Not reported  
 Chemical Contents: Not reported  
 Chemical Health Hazards: Not reported  
 Chemical Max Daily Amount(pounds): Not reported  
 Chemical Avg Daily Amount(pounds): Not reported  
 Max Daily Range: 1,000 - 9,999

Year: 2009  
 Corporate Name: Sherwin-Williams Co  
 Latitude: 41.682905023000004  
 Longitude: -87.611487171999897  
 Fire Dept: Not reported  
 LEPC: Not reported  
 Owner: Not reported  
 Owner Phone: Not reported  
 Owner Street: Not reported  
 Owner City/State/ZipCode: Not reported  
 Mailing Name: Not reported  
 Mailing Street: Not reported  
 Mailing City/State/ZipCode: Not reported  
 Chemical Name: QUARTZ SILICA  
 CAS Number: 14808607  
 Chemical EHS: Not reported  
 Chemical Contents: Not reported  
 Chemical Health Hazards: Not reported  
 Chemical Max Daily Amount(pounds): Not reported  
 Chemical Avg Daily Amount(pounds): Not reported  
 Max Daily Range: 100,000 - 999,999

MAP FINDINGS  
FOCUS MAP 11

Map ID Site Database(s) EPA ID Number

**SHERWIN-WILLIAMS CO (Continued)**

**S110156040**

Year: 2009  
 Corporate Name: Sherwin-Williams Co  
 Latitude: 41.682905023000004  
 Longitude: -87.611487171999897  
 Fire Dept: Not reported  
 LEPC: Not reported  
 Owner: Not reported  
 Owner Phone: Not reported  
 Owner Street: Not reported  
 Owner City/State/ZipCode: Not reported  
 Mailing Name: Not reported  
 Mailing Street: Not reported  
 Mailing City/State/ZipCode: Not reported  
 Chemical Name: SURFACTANT  
 CAS Number: Not reported  
 Chemical EHS: Not reported  
 Chemical Contents: Not reported  
 Chemical Health Hazards: Not reported  
 Chemical Max Daily Amount(pounds): Not reported  
 Chemical Avg Daily Amount(pounds): Not reported  
 Max Daily Range: 1,000 - 9,999

Year: 2009  
 Corporate Name: Sherwin-Williams Co  
 Latitude: 41.682905023000004  
 Longitude: -87.611487171999897  
 Fire Dept: Not reported  
 LEPC: Not reported  
 Owner: Not reported  
 Owner Phone: Not reported  
 Owner Street: Not reported  
 Owner City/State/ZipCode: Not reported  
 Mailing Name: Not reported  
 Mailing Street: Not reported  
 Mailing City/State/ZipCode: Not reported  
 Chemical Name: TRIMETHYLPENTANTANEDIOL  
 CAS Number: Not reported  
 Chemical EHS: Not reported  
 Chemical Contents: Not reported  
 Chemical Health Hazards: Not reported  
 Chemical Max Daily Amount(pounds): Not reported  
 Chemical Avg Daily Amount(pounds): Not reported  
 Max Daily Range: 100,000 - 999,999

Year: 2009  
 Corporate Name: Sherwin-Williams Co  
 Latitude: 41.682905023000004  
 Longitude: -87.611487171999897  
 Fire Dept: Not reported  
 LEPC: Not reported  
 Owner: Not reported  
 Owner Phone: Not reported  
 Owner Street: Not reported  
 Owner City/State/ZipCode: Not reported  
 Mailing Name: Not reported  
 Mailing Street: Not reported  
 Mailing City/State/ZipCode: Not reported

MAP FINDINGS  
FOCUS MAP 11

Map ID Site Database(s) EPA ID Number

**SHERWIN-WILLIAMS CO (Continued)**

**S110156040**

Chemical Name:	CALCIUM BARIUM
CAS Number:	Not reported
Chemical EHS:	Not reported
Chemical Contents:	Not reported
Chemical Health Hazards:	Not reported
Chemical Max Daily Amount(pounds):	Not reported
Chemical Avg Daily Amount(pounds):	Not reported
Max Daily Range:	10,000 - 99,999
Year:	2009
Corporate Name:	Sherwin-Williams Co
Latitude:	41.682905023000004
Longitude:	-87.611487171999897
Fire Dept:	Not reported
LEPC:	Not reported
Owner:	Not reported
Owner Phone:	Not reported
Owner Street:	Not reported
Owner City/State/ZipCode:	Not reported
Mailing Name:	Not reported
Mailing Street:	Not reported
Mailing City/State/ZipCode:	Not reported
Chemical Name:	PROPYLENE GLYCOL
CAS Number:	57556
Chemical EHS:	Not reported
Chemical Contents:	Not reported
Chemical Health Hazards:	Not reported
Chemical Max Daily Amount(pounds):	Not reported
Chemical Avg Daily Amount(pounds):	Not reported
Max Daily Range:	10,000 - 99,999
Year:	2009
Corporate Name:	Sherwin-Williams Co
Latitude:	41.682905023000004
Longitude:	-87.611487171999897
Fire Dept:	Not reported
LEPC:	Not reported
Owner:	Not reported
Owner Phone:	Not reported
Owner Street:	Not reported
Owner City/State/ZipCode:	Not reported
Mailing Name:	Not reported
Mailing Street:	Not reported
Mailing City/State/ZipCode:	Not reported
Chemical Name:	SODIUM HYDROXIDE
CAS Number:	1310732
Chemical EHS:	Not reported
Chemical Contents:	Not reported
Chemical Health Hazards:	Not reported
Chemical Max Daily Amount(pounds):	Not reported
Chemical Avg Daily Amount(pounds):	Not reported
Max Daily Range:	1,000 - 9,999
Year:	2009
Corporate Name:	Sherwin-Williams Co
Latitude:	41.682905023000004
Longitude:	-87.611487171999897

MAP FINDINGS  
FOCUS MAP 11

Map ID Site Database(s) EPA ID Number

**SHERWIN-WILLIAMS CO (Continued)**

**S110156040**

Fire Dept:	Not reported
LEPC:	Not reported
Owner:	Not reported
Owner Phone:	Not reported
Owner Street:	Not reported
Owner City/State/ZipCode:	Not reported
Mailing Name:	Not reported
Mailing Street:	Not reported
Mailing City/State/ZipCode:	Not reported
Chemical Name:	TALC
CAS Number:	14807966
Chemical EHS:	Not reported
Chemical Contents:	Not reported
Chemical Health Hazards:	Not reported
Chemical Max Daily Amount(pounds):	Not reported
Chemical Avg Daily Amount(pounds):	Not reported
Max Daily Range:	100,000 - 999,999
Year:	2009
Corporate Name:	Sherwin-Williams Co
Latitude:	41.682905023000004
Longitude:	-87.611487171999897
Fire Dept:	Not reported
LEPC:	Not reported
Owner:	Not reported
Owner Phone:	Not reported
Owner Street:	Not reported
Owner City/State/ZipCode:	Not reported
Mailing Name:	Not reported
Mailing Street:	Not reported
Mailing City/State/ZipCode:	Not reported
Chemical Name:	ETHANOL
CAS Number:	64175
Chemical EHS:	Not reported
Chemical Contents:	Not reported
Chemical Health Hazards:	Not reported
Chemical Max Daily Amount(pounds):	Not reported
Chemical Avg Daily Amount(pounds):	Not reported
Max Daily Range:	10,000 - 99,999
Year:	2009
Corporate Name:	Sherwin-Williams Co
Latitude:	41.682905023000004
Longitude:	-87.611487171999897
Fire Dept:	Not reported
LEPC:	Not reported
Owner:	Not reported
Owner Phone:	Not reported
Owner Street:	Not reported
Owner City/State/ZipCode:	Not reported
Mailing Name:	Not reported
Mailing Street:	Not reported
Mailing City/State/ZipCode:	Not reported
Chemical Name:	MICA
CAS Number:	Not reported
Chemical EHS:	Not reported
Chemical Contents:	Not reported

MAP FINDINGS  
FOCUS MAP 11

Map ID Site Database(s) EPA ID Number

**SHERWIN-WILLIAMS CO (Continued)**

**S110156040**

Chemical Health Hazards: Not reported  
 Chemical Max Daily Amount(pounds): Not reported  
 Chemical Avg Daily Amount(pounds): Not reported  
 Max Daily Range: 10,000 - 99,999

Year: 2009  
 Corporate Name: Sherwin-Williams Co  
 Latitude: 41.682905023000004  
 Longitude: -87.611487171999897  
 Fire Dept: Not reported  
 LEPC: Not reported  
 Owner: Not reported  
 Owner Phone: Not reported  
 Owner Street: Not reported  
 Owner City/State/ZipCode: Not reported  
 Mailing Name: Not reported  
 Mailing Street: Not reported  
 Mailing City/State/ZipCode: Not reported  
 Chemical Name: FULLERS EARTH  
 CAS Number: Not reported  
 Chemical EHS: Not reported  
 Chemical Contents: Not reported  
 Chemical Health Hazards: Not reported  
 Chemical Max Daily Amount(pounds): Not reported  
 Chemical Avg Daily Amount(pounds): Not reported  
 Max Daily Range: 10,000 - 99,999

Year: 2009  
 Corporate Name: Sherwin-Williams Co  
 Latitude: 41.682905023000004  
 Longitude: -87.611487171999897  
 Fire Dept: Not reported  
 LEPC: Not reported  
 Owner: Not reported  
 Owner Phone: Not reported  
 Owner Street: Not reported  
 Owner City/State/ZipCode: Not reported  
 Mailing Name: Not reported  
 Mailing Street: Not reported  
 Mailing City/State/ZipCode: Not reported  
 Chemical Name: HYDROXYETHYLCELLULOSE  
 CAS Number: 9004620  
 Chemical EHS: Not reported  
 Chemical Contents: Not reported  
 Chemical Health Hazards: Not reported  
 Chemical Max Daily Amount(pounds): Not reported  
 Chemical Avg Daily Amount(pounds): Not reported  
 Max Daily Range: 10,000 - 99,999

Year: 2009  
 Corporate Name: Sherwin-Williams Co  
 Latitude: 41.682905023000004  
 Longitude: -87.611487171999897  
 Fire Dept: Not reported  
 LEPC: Not reported  
 Owner: Not reported  
 Owner Phone: Not reported

MAP FINDINGS  
FOCUS MAP 11

Map ID Site Database(s) EPA ID Number

**SHERWIN-WILLIAMS CO (Continued)**

**S110156040**

Owner Street:	Not reported
Owner City/State/ZipCode:	Not reported
Mailing Name:	Not reported
Mailing Street:	Not reported
Mailing City/State/ZipCode:	Not reported
Chemical Name:	SODIUM NITRITE
CAS Number:	7632000
Chemical EHS:	Not reported
Chemical Contents:	Not reported
Chemical Health Hazards:	Not reported
Chemical Max Daily Amount(pounds):	Not reported
Chemical Avg Daily Amount(pounds):	Not reported
Max Daily Range:	1,000 - 9,999
Year:	2009
Corporate Name:	Sherwin-Williams Co
Latitude:	41.682905023000004
Longitude:	-87.611487171999897
Fire Dept:	Not reported
LEPC:	Not reported
Owner:	Not reported
Owner Phone:	Not reported
Owner Street:	Not reported
Owner City/State/ZipCode:	Not reported
Mailing Name:	Not reported
Mailing Street:	Not reported
Mailing City/State/ZipCode:	Not reported
Chemical Name:	ETHYLENE GLYCOL
CAS Number:	107211
Chemical EHS:	Not reported
Chemical Contents:	Not reported
Chemical Health Hazards:	Not reported
Chemical Max Daily Amount(pounds):	Not reported
Chemical Avg Daily Amount(pounds):	Not reported
Max Daily Range:	1,000,000 - 9,999,999
Year:	2009
Corporate Name:	Sherwin-Williams Co
Latitude:	41.682905023000004
Longitude:	-87.611487171999897
Fire Dept:	Not reported
LEPC:	Not reported
Owner:	Not reported
Owner Phone:	Not reported
Owner Street:	Not reported
Owner City/State/ZipCode:	Not reported
Mailing Name:	Not reported
Mailing Street:	Not reported
Mailing City/State/ZipCode:	Not reported
Chemical Name:	NEPHELINE SYENITE
CAS Number:	37244965
Chemical EHS:	Not reported
Chemical Contents:	Not reported
Chemical Health Hazards:	Not reported
Chemical Max Daily Amount(pounds):	Not reported
Chemical Avg Daily Amount(pounds):	Not reported
Max Daily Range:	10,000 - 99,999

MAP FINDINGS  
FOCUS MAP 11

Map ID Site Database(s) EPA ID Number

**SHERWIN-WILLIAMS CO (Continued)**

**S110156040**

Year: 2009  
 Corporate Name: Sherwin-Williams Co  
 Latitude: 41.682905023000004  
 Longitude: -87.611487171999897  
 Fire Dept: Not reported  
 LEPC: Not reported  
 Owner: Not reported  
 Owner Phone: Not reported  
 Owner Street: Not reported  
 Owner City/State/ZipCode: Not reported  
 Mailing Name: Not reported  
 Mailing Street: Not reported  
 Mailing City/State/ZipCode: Not reported  
 Chemical Name: ZINK OXIDE  
 CAS Number: 7440666  
 Chemical EHS: Not reported  
 Chemical Contents: Not reported  
 Chemical Health Hazards: Not reported  
 Chemical Max Daily Amount(pounds): Not reported  
 Chemical Avg Daily Amount(pounds): Not reported  
 Max Daily Range: 100,000 - 999,999

Year: 2009  
 Corporate Name: Sherwin-Williams Co  
 Latitude: 41.682905023000004  
 Longitude: -87.611487171999897  
 Fire Dept: Not reported  
 LEPC: Not reported  
 Owner: Not reported  
 Owner Phone: Not reported  
 Owner Street: Not reported  
 Owner City/State/ZipCode: Not reported  
 Mailing Name: Not reported  
 Mailing Street: Not reported  
 Mailing City/State/ZipCode: Not reported  
 Chemical Name: ACRYLIC POLYMER  
 CAS Number: Not reported  
 Chemical EHS: Not reported  
 Chemical Contents: Not reported  
 Chemical Health Hazards: Not reported  
 Chemical Max Daily Amount(pounds): Not reported  
 Chemical Avg Daily Amount(pounds): Not reported  
 Max Daily Range: 100,000 - 999,999

Year: 2009  
 Corporate Name: Sherwin-Williams Co  
 Latitude: 41.682905023000004  
 Longitude: -87.611487171999897  
 Fire Dept: Not reported  
 LEPC: Not reported  
 Owner: Not reported  
 Owner Phone: Not reported  
 Owner Street: Not reported  
 Owner City/State/ZipCode: Not reported  
 Mailing Name: Not reported  
 Mailing Street: Not reported  
 Mailing City/State/ZipCode: Not reported



MAP FINDINGS  
FOCUS MAP 11

Map ID Site Database(s) EPA ID Number

**SHERWIN-WILLIAMS CO (Continued)**

**S110156040**

Chemical Name: 2-AMINO-2-METHYL-1-PROPANAL  
CAS Number: 124685  
Chemical EHS: Not reported  
Chemical Contents: Not reported  
Chemical Health Hazards: Not reported  
Chemical Max Daily Amount(pounds): Not reported  
Chemical Avg Daily Amount(pounds): Not reported  
Max Daily Range: 10,000 - 99,999

Year: 2009  
Corporate Name: Sherwin-Williams Co  
Latitude: 41.682905023000004  
Longitude: -87.611487171999897  
Fire Dept: Not reported  
LEPC: Not reported  
Owner: Not reported  
Owner Phone: Not reported  
Owner Street: Not reported  
Owner City/State/ZipCode: Not reported  
Mailing Name: Not reported  
Mailing Street: Not reported  
Mailing City/State/ZipCode: Not reported

Chemical Name: AMMONIA (AQUEOUS)  
CAS Number: 1336216  
Chemical EHS: Not reported  
Chemical Contents: Not reported  
Chemical Health Hazards: Not reported  
Chemical Max Daily Amount(pounds): Not reported  
Chemical Avg Daily Amount(pounds): Not reported  
Max Daily Range: 10,000 - 99,999

Year: 2009  
Corporate Name: Sherwin-Williams Co  
Latitude: 41.682905023000004  
Longitude: -87.611487171999897  
Fire Dept: Not reported  
LEPC: Not reported  
Owner: Not reported  
Owner Phone: Not reported  
Owner Street: Not reported  
Owner City/State/ZipCode: Not reported  
Mailing Name: Not reported  
Mailing Street: Not reported  
Mailing City/State/ZipCode: Not reported

Chemical Name: AMORPHUS SILICA  
CAS Number: 7631869  
Chemical EHS: Not reported  
Chemical Contents: Not reported  
Chemical Health Hazards: Not reported  
Chemical Max Daily Amount(pounds): Not reported  
Chemical Avg Daily Amount(pounds): Not reported  
Max Daily Range: 10,000 - 99,999

Year: 2009  
Corporate Name: Sherwin-Williams Co  
Latitude: 41.682905023000004  
Longitude: -87.611487171999897

MAP FINDINGS  
FOCUS MAP 11

Map ID Site Database(s) EPA ID Number

**SHERWIN-WILLIAMS CO (Continued)**

**S110156040**

Fire Dept: Not reported  
LEPC: Not reported  
Owner: Not reported  
Owner Phone: Not reported  
Owner Street: Not reported  
Owner City/State/ZipCode: Not reported  
Mailing Name: Not reported  
Mailing Street: Not reported  
Mailing City/State/ZipCode: Not reported  
Chemical Name: ETHOXYLATED ALCOHOL  
CAS Number: Not reported  
Chemical EHS: Not reported  
Chemical Contents: Not reported  
Chemical Health Hazards: Not reported  
Chemical Max Daily Amount(pounds): Not reported  
Chemical Avg Daily Amount(pounds): Not reported  
Max Daily Range: 10,000 - 99,999

Year: 2009  
Corporate Name: Sherwin-Williams Co  
Latitude: 41.682905023000004  
Longitude: -87.611487171999897  
Fire Dept: Not reported  
LEPC: Not reported  
Owner: Not reported  
Owner Phone: Not reported  
Owner Street: Not reported  
Owner City/State/ZipCode: Not reported  
Mailing Name: Not reported  
Mailing Street: Not reported  
Mailing City/State/ZipCode: Not reported  
Chemical Name: KAOLIN  
CAS Number: 1332587  
Chemical EHS: Not reported  
Chemical Contents: Not reported  
Chemical Health Hazards: Not reported  
Chemical Max Daily Amount(pounds): Not reported  
Chemical Avg Daily Amount(pounds): Not reported  
Max Daily Range: 10,000 - 99,999

Year: 2009  
Corporate Name: Sherwin-Williams Co  
Latitude: 41.682905023000004  
Longitude: -87.611487171999897  
Fire Dept: Not reported  
LEPC: Not reported  
Owner: Not reported  
Owner Phone: Not reported  
Owner Street: Not reported  
Owner City/State/ZipCode: Not reported  
Mailing Name: Not reported  
Mailing Street: Not reported  
Mailing City/State/ZipCode: Not reported  
Chemical Name: ETHYLENE GLYCOL  
CAS Number: 107211  
Chemical EHS: Not reported  
Chemical Contents: Not reported

MAP FINDINGS  
FOCUS MAP 11

Map ID      Site      Database(s)      EPA ID Number

**SHERWIN-WILLIAMS CO (Continued)**

**S110156040**

Chemical Health Hazards: Not reported  
 Chemical Max Daily Amount(pounds): Not reported  
 Chemical Avg Daily Amount(pounds): Not reported  
 Max Daily Range: 100,000 - 999,999

Year: 2009  
 Corporate Name: Sherwin-Williams Co  
 Latitude: 41.682905023000004  
 Longitude: -87.611487171999897  
 Fire Dept: Not reported  
 LEPC: Not reported  
 Owner: Not reported  
 Owner Phone: Not reported  
 Owner Street: Not reported  
 Owner City/State/ZipCode: Not reported  
 Mailing Name: Not reported  
 Mailing Street: Not reported  
 Mailing City/State/ZipCode: Not reported  
 Chemical Name: STYRENE-ACRYLIC  
 CAS Number: Not reported  
 Chemical EHS: Not reported  
 Chemical Contents: Not reported  
 Chemical Health Hazards: Not reported  
 Chemical Max Daily Amount(pounds): Not reported  
 Chemical Avg Daily Amount(pounds): Not reported  
 Max Daily Range: 10,000 - 99,999

Year: 2009  
 Corporate Name: Sherwin-Williams Co  
 Latitude: 41.682905023000004  
 Longitude: -87.611487171999897  
 Fire Dept: Not reported  
 LEPC: Not reported  
 Owner: Not reported  
 Owner Phone: Not reported  
 Owner Street: Not reported  
 Owner City/State/ZipCode: Not reported  
 Mailing Name: Not reported  
 Mailing Street: Not reported  
 Mailing City/State/ZipCode: Not reported  
 Chemical Name: URETHANE POLYMER  
 CAS Number: Not reported  
 Chemical EHS: Not reported  
 Chemical Contents: Not reported  
 Chemical Health Hazards: Not reported  
 Chemical Max Daily Amount(pounds): Not reported  
 Chemical Avg Daily Amount(pounds): Not reported  
 Max Daily Range: 10,000 - 99,999

Year: 2009  
 Corporate Name: Sherwin-Williams Co  
 Latitude: 41.682905023000004  
 Longitude: -87.611487171999897  
 Fire Dept: Not reported  
 LEPC: Not reported  
 Owner: Not reported  
 Owner Phone: Not reported

MAP FINDINGS  
FOCUS MAP 11

Map ID Site Database(s) EPA ID Number

**SHERWIN-WILLIAMS CO (Continued)**

**S110156040**

Owner Street: Not reported  
 Owner City/State/ZipCode: Not reported  
 Mailing Name: Not reported  
 Mailing Street: Not reported  
 Mailing City/State/ZipCode: Not reported  
 Chemical Name: CALCINATED CLAY  
 CAS Number: Not reported  
 Chemical EHS: Not reported  
 Chemical Contents: Not reported  
 Chemical Health Hazards: Not reported  
 Chemical Max Daily Amount(pounds): Not reported  
 Chemical Avg Daily Amount(pounds): Not reported  
 Max Daily Range: 100,000 - 999,999

Year: 2009  
 Corporate Name: Sherwin-Williams Co  
 Latitude: 41.682905023000004  
 Longitude: -87.611487171999897  
 Fire Dept: Not reported  
 LEPC: Not reported  
 Owner: Not reported  
 Owner Phone: Not reported  
 Owner Street: Not reported  
 Owner City/State/ZipCode: Not reported  
 Mailing Name: Not reported  
 Mailing Street: Not reported  
 Mailing City/State/ZipCode: Not reported  
 Chemical Name: CALCIUM CARBONATE  
 CAS Number: 471341  
 Chemical EHS: Not reported  
 Chemical Contents: Not reported  
 Chemical Health Hazards: Not reported  
 Chemical Max Daily Amount(pounds): Not reported  
 Chemical Avg Daily Amount(pounds): Not reported  
 Max Daily Range: 100,000 - 999,999

Year: 2009  
 Corporate Name: Sherwin-Williams Co  
 Latitude: 41.682905023000004  
 Longitude: -87.611487171999897  
 Fire Dept: Not reported  
 LEPC: Not reported  
 Owner: Not reported  
 Owner Phone: Not reported  
 Owner Street: Not reported  
 Owner City/State/ZipCode: Not reported  
 Mailing Name: Not reported  
 Mailing Street: Not reported  
 Mailing City/State/ZipCode: Not reported  
 Chemical Name: DEFOAMER  
 CAS Number: Not reported  
 Chemical EHS: Not reported  
 Chemical Contents: Not reported  
 Chemical Health Hazards: Not reported  
 Chemical Max Daily Amount(pounds): Not reported  
 Chemical Avg Daily Amount(pounds): Not reported  
 Max Daily Range: 1,000 - 9,999

MAP FINDINGS  
FOCUS MAP 11

Map ID Site Database(s) EPA ID Number

**SHERWIN-WILLIAMS CO (Continued)**

**S110156040**

Year: 2009  
 Corporate Name: Sherwin-Williams Co  
 Latitude: 41.682905023000004  
 Longitude: -87.611487171999897  
 Fire Dept: Not reported  
 LEPC: Not reported  
 Owner: Not reported  
 Owner Phone: Not reported  
 Owner Street: Not reported  
 Owner City/State/ZipCode: Not reported  
 Mailing Name: Not reported  
 Mailing Street: Not reported  
 Mailing City/State/ZipCode: Not reported  
 Chemical Name: TETRAPOTTASSIUM  
 CAS Number: 7320345  
 Chemical EHS: Not reported  
 Chemical Contents: Not reported  
 Chemical Health Hazards: Not reported  
 Chemical Max Daily Amount(pounds): Not reported  
 Chemical Avg Daily Amount(pounds): Not reported  
 Max Daily Range: 10,000 - 99,999

Year: 2009  
 Corporate Name: Sherwin-Williams Co  
 Latitude: 41.682905023000004  
 Longitude: -87.611487171999897  
 Fire Dept: Not reported  
 LEPC: Not reported  
 Owner: Not reported  
 Owner Phone: Not reported  
 Owner Street: Not reported  
 Owner City/State/ZipCode: Not reported  
 Mailing Name: Not reported  
 Mailing Street: Not reported  
 Mailing City/State/ZipCode: Not reported  
 Chemical Name: TITANIUM DIOXIDE  
 CAS Number: 13463677  
 Chemical EHS: Not reported  
 Chemical Contents: Not reported  
 Chemical Health Hazards: Not reported  
 Chemical Max Daily Amount(pounds): Not reported  
 Chemical Avg Daily Amount(pounds): Not reported  
 Max Daily Range: 100,000 - 999,999

Year: 2009  
 Corporate Name: Sherwin-Williams Co  
 Latitude: 41.682905023000004  
 Longitude: -87.611487171999897  
 Fire Dept: Not reported  
 LEPC: Not reported  
 Owner: Not reported  
 Owner Phone: Not reported  
 Owner Street: Not reported  
 Owner City/State/ZipCode: Not reported  
 Mailing Name: Not reported  
 Mailing Street: Not reported  
 Mailing City/State/ZipCode: Not reported

MAP FINDINGS  
FOCUS MAP 11

Map ID      Site      Database(s)      EPA ID Number

**SHERWIN-WILLIAMS CO (Continued)**

**S110156040**

Chemical Name:	CRISTOBALITE
CAS Number:	14464461
Chemical EHS:	Not reported
Chemical Contents:	Not reported
Chemical Health Hazards:	Not reported
Chemical Max Daily Amount(pounds):	Not reported
Chemical Avg Daily Amount(pounds):	Not reported
Max Daily Range:	100,000 - 999,999
Year:	2009
Corporate Name:	Sherwin-Williams Co
Latitude:	41.682905023000004
Longitude:	-87.611487171999897
Fire Dept:	Not reported
LEPC:	Not reported
Owner:	Not reported
Owner Phone:	Not reported
Owner Street:	Not reported
Owner City/State/ZipCode:	Not reported
Mailing Name:	Not reported
Mailing Street:	Not reported
Mailing City/State/ZipCode:	Not reported
Chemical Name:	NONYLPHENOXYPOLY (ETHOXY) ETHANOL
CAS Number:	9016459
Chemical EHS:	Not reported
Chemical Contents:	Not reported
Chemical Health Hazards:	Not reported
Chemical Max Daily Amount(pounds):	Not reported
Chemical Avg Daily Amount(pounds):	Not reported
Max Daily Range:	10,000 - 99,999
Year:	2009
Corporate Name:	Sherwin-Williams Co
Latitude:	41.682905023000004
Longitude:	-87.611487171999897
Fire Dept:	Not reported
LEPC:	Not reported
Owner:	Not reported
Owner Phone:	Not reported
Owner Street:	Not reported
Owner City/State/ZipCode:	Not reported
Mailing Name:	Not reported
Mailing Street:	Not reported
Mailing City/State/ZipCode:	Not reported
Chemical Name:	TITANIUM DIOXIDE
CAS Number:	13463677
Chemical EHS:	Not reported
Chemical Contents:	Not reported
Chemical Health Hazards:	Not reported
Chemical Max Daily Amount(pounds):	Not reported
Chemical Avg Daily Amount(pounds):	Not reported
Max Daily Range:	100,000 - 999,999
Year:	2009
Corporate Name:	Sherwin-Williams Co
Latitude:	41.682905023000004
Longitude:	-87.611487171999897

MAP FINDINGS  
FOCUS MAP 11

Map ID      Site      Database(s)      EPA ID Number

---

**SHERWIN-WILLIAMS CO (Continued)**

**S110156040**

Fire Dept:	Not reported
LEPC:	Not reported
Owner:	Not reported
Owner Phone:	Not reported
Owner Street:	Not reported
Owner City/State/ZipCode:	Not reported
Mailing Name:	Not reported
Mailing Street:	Not reported
Mailing City/State/ZipCode:	Not reported
Chemical Name:	HYDROPHOBIC AMORPHOS SILICA
CAS Number:	67762907
Chemical EHS:	Not reported
Chemical Contents:	Not reported
Chemical Health Hazards:	Not reported
Chemical Max Daily Amount(pounds):	Not reported
Chemical Avg Daily Amount(pounds):	Not reported
Max Daily Range:	1,000 - 9,999
Year:	2009
Corporate Name:	Sherwin-Williams Co
Latitude:	41.682905023000004
Longitude:	-87.611487171999897
Fire Dept:	Not reported
LEPC:	Not reported
Owner:	Not reported
Owner Phone:	Not reported
Owner Street:	Not reported
Owner City/State/ZipCode:	Not reported
Mailing Name:	Not reported
Mailing Street:	Not reported
Mailing City/State/ZipCode:	Not reported
Chemical Name:	HEAVY PARAFIN OIL
CAS Number:	64742547
Chemical EHS:	Not reported
Chemical Contents:	Not reported
Chemical Health Hazards:	Not reported
Chemical Max Daily Amount(pounds):	Not reported
Chemical Avg Daily Amount(pounds):	Not reported
Max Daily Range:	100,000 - 999,999
Year:	2009
Corporate Name:	Sherwin-Williams Co
Latitude:	41.682905023000004
Longitude:	-87.611487171999897
Fire Dept:	Not reported
LEPC:	Not reported
Owner:	Not reported
Owner Phone:	Not reported
Owner Street:	Not reported
Owner City/State/ZipCode:	Not reported
Mailing Name:	Not reported
Mailing Street:	Not reported
Mailing City/State/ZipCode:	Not reported
Chemical Name:	AMORPHOUS DIATOMACEOS EARTH
CAS Number:	61790532
Chemical EHS:	Not reported
Chemical Contents:	Not reported

MAP FINDINGS  
FOCUS MAP 11

Map ID      Site      Database(s)      EPA ID Number

**SHERWIN-WILLIAMS CO (Continued)**

**S110156040**

Chemical Health Hazards:	Not reported
Chemical Max Daily Amount(pounds):	Not reported
Chemical Avg Daily Amount(pounds):	Not reported
Max Daily Range:	10,000 - 99,999
Year:	2009
Corporate Name:	Sherwin-Williams Co
Latitude:	41.682905023000004
Longitude:	-87.611487171999897
Fire Dept:	Not reported
LEPC:	Not reported
Owner:	Not reported
Owner Phone:	Not reported
Owner Street:	Not reported
Owner City/State/ZipCode:	Not reported
Mailing Name:	Not reported
Mailing Street:	Not reported
Mailing City/State/ZipCode:	Not reported
Chemical Name:	PAINT (LATEX EMULSION)
CAS Number:	Not reported
Chemical EHS:	Not reported
Chemical Contents:	Not reported
Chemical Health Hazards:	Not reported
Chemical Max Daily Amount(pounds):	Not reported
Chemical Avg Daily Amount(pounds):	Not reported
Max Daily Range:	1,000,000 - 9,999,999
Year:	2009
Corporate Name:	Sherwin-Williams Co
Latitude:	41.682905023000004
Longitude:	-87.611487171999897
Fire Dept:	Not reported
LEPC:	Not reported
Owner:	Not reported
Owner Phone:	Not reported
Owner Street:	Not reported
Owner City/State/ZipCode:	Not reported
Mailing Name:	Not reported
Mailing Street:	Not reported
Mailing City/State/ZipCode:	Not reported
Chemical Name:	VINYL POLYMER
CAS Number:	Not reported
Chemical EHS:	Not reported
Chemical Contents:	Not reported
Chemical Health Hazards:	Not reported
Chemical Max Daily Amount(pounds):	Not reported
Chemical Avg Daily Amount(pounds):	Not reported
Max Daily Range:	10,000 - 99,999
Year:	2008
Corporate Name:	Sherwin-Williams Co
Latitude:	41.405000000000001
Longitude:	-87.362200000000001
Fire Dept:	Not reported
LEPC:	Not reported
Owner:	Not reported
Owner Phone:	Not reported



MAP FINDINGS  
FOCUS MAP 11

Map ID      Site      Database(s)      EPA ID Number

**SHERWIN-WILLIAMS CO (Continued)**

**S110156040**

Owner Street: Not reported  
 Owner City/State/ZipCode: Not reported  
 Mailing Name: Not reported  
 Mailing Street: Not reported  
 Mailing City/State/ZipCode: Not reported  
 Chemical Name: TETRAPOTTASSIUM  
 CAS Number: 7320345  
 Chemical EHS: Not reported  
 Chemical Contents: Not reported  
 Chemical Health Hazards: Not reported  
 Chemical Max Daily Amount(pounds): Not reported  
 Chemical Avg Daily Amount(pounds): Not reported  
 Max Daily Range: 10,000 - 99,999

Year: 2008  
 Corporate Name: Sherwin-Williams Co  
 Latitude: 41.40500000000001  
 Longitude: -87.36220000000001  
 Fire Dept: Not reported  
 LEPC: Not reported  
 Owner: Not reported  
 Owner Phone: Not reported  
 Owner Street: Not reported  
 Owner City/State/ZipCode: Not reported  
 Mailing Name: Not reported  
 Mailing Street: Not reported  
 Mailing City/State/ZipCode: Not reported  
 Chemical Name: TALK  
 CAS Number: 14807966  
 Chemical EHS: Not reported  
 Chemical Contents: Not reported  
 Chemical Health Hazards: Not reported  
 Chemical Max Daily Amount(pounds): Not reported  
 Chemical Avg Daily Amount(pounds): Not reported  
 Max Daily Range: 100,000 - 999,999

Year: 2008  
 Corporate Name: Sherwin-Williams Co  
 Latitude: 41.40500000000001  
 Longitude: -87.36220000000001  
 Fire Dept: Not reported  
 LEPC: Not reported  
 Owner: Not reported  
 Owner Phone: Not reported  
 Owner Street: Not reported  
 Owner City/State/ZipCode: Not reported  
 Mailing Name: Not reported  
 Mailing Street: Not reported  
 Mailing City/State/ZipCode: Not reported  
 Chemical Name: CALCIUM CARBONATE  
 CAS Number: 471341  
 Chemical EHS: Not reported  
 Chemical Contents: Not reported  
 Chemical Health Hazards: Not reported  
 Chemical Max Daily Amount(pounds): Not reported  
 Chemical Avg Daily Amount(pounds): Not reported  
 Max Daily Range: 1,000,000 - 9,999,999

MAP FINDINGS  
FOCUS MAP 11

Map ID Site Database(s) EPA ID Number

**SHERWIN-WILLIAMS CO (Continued)**

**S110156040**

Year: 2008  
 Corporate Name: Sherwin-Williams Co  
 Latitude: 41.405000000000001  
 Longitude: -87.362200000000001  
 Fire Dept: Not reported  
 LEPC: Not reported  
 Owner: Not reported  
 Owner Phone: Not reported  
 Owner Street: Not reported  
 Owner City/State/ZipCode: Not reported  
 Mailing Name: Not reported  
 Mailing Street: Not reported  
 Mailing City/State/ZipCode: Not reported  
 Chemical Name: CALCIUM BARIUM  
 CAS Number: Not reported  
 Chemical EHS: Not reported  
 Chemical Contents: Not reported  
 Chemical Health Hazards: Not reported  
 Chemical Max Daily Amount(pounds): Not reported  
 Chemical Avg Daily Amount(pounds): Not reported  
 Max Daily Range: 10,000 - 99,999

Year: 2008  
 Corporate Name: Sherwin-Williams Co  
 Latitude: 41.405000000000001  
 Longitude: -87.362200000000001  
 Fire Dept: Not reported  
 LEPC: Not reported  
 Owner: Not reported  
 Owner Phone: Not reported  
 Owner Street: Not reported  
 Owner City/State/ZipCode: Not reported  
 Mailing Name: Not reported  
 Mailing Street: Not reported  
 Mailing City/State/ZipCode: Not reported  
 Chemical Name: URETHANE POLYMER  
 CAS Number: Not reported  
 Chemical EHS: Not reported  
 Chemical Contents: Not reported  
 Chemical Health Hazards: Not reported  
 Chemical Max Daily Amount(pounds): Not reported  
 Chemical Avg Daily Amount(pounds): Not reported  
 Max Daily Range: 10,000 - 99,999

Year: 2008  
 Corporate Name: Sherwin-Williams Co  
 Latitude: 41.405000000000001  
 Longitude: -87.362200000000001  
 Fire Dept: Not reported  
 LEPC: Not reported  
 Owner: Not reported  
 Owner Phone: Not reported  
 Owner Street: Not reported  
 Owner City/State/ZipCode: Not reported  
 Mailing Name: Not reported  
 Mailing Street: Not reported  
 Mailing City/State/ZipCode: Not reported

MAP FINDINGS  
FOCUS MAP 11

Map ID Site Database(s) EPA ID Number

**SHERWIN-WILLIAMS CO (Continued)**

**S110156040**

Chemical Name: VINYL POLYMER  
 CAS Number: Not reported  
 Chemical EHS: Not reported  
 Chemical Contents: Not reported  
 Chemical Health Hazards: Not reported  
 Chemical Max Daily Amount(pounds): Not reported  
 Chemical Avg Daily Amount(pounds): Not reported  
 Max Daily Range: 1,000,000 - 9,999,999

Year: 2008  
 Corporate Name: Sherwin-Williams Co  
 Latitude: 41.405000000000001  
 Longitude: -87.362200000000001  
 Fire Dept: Not reported  
 LEPC: Not reported  
 Owner: Not reported  
 Owner Phone: Not reported  
 Owner Street: Not reported  
 Owner City/State/ZipCode: Not reported  
 Mailing Name: Not reported  
 Mailing Street: Not reported  
 Mailing City/State/ZipCode: Not reported

Chemical Name: ETHOXYLATED ALCOHOL  
 CAS Number: Not reported  
 Chemical EHS: Not reported  
 Chemical Contents: Not reported  
 Chemical Health Hazards: Not reported  
 Chemical Max Daily Amount(pounds): Not reported  
 Chemical Avg Daily Amount(pounds): Not reported  
 Max Daily Range: 10,000 - 99,999

Year: 2008  
 Corporate Name: Sherwin-Williams Co  
 Latitude: 41.405000000000001  
 Longitude: -87.362200000000001  
 Fire Dept: Not reported  
 LEPC: Not reported  
 Owner: Not reported  
 Owner Phone: Not reported  
 Owner Street: Not reported  
 Owner City/State/ZipCode: Not reported  
 Mailing Name: Not reported  
 Mailing Street: Not reported  
 Mailing City/State/ZipCode: Not reported

Chemical Name: NEPHELINE SYENITE  
 CAS Number: 37244965  
 Chemical EHS: Not reported  
 Chemical Contents: Not reported  
 Chemical Health Hazards: Not reported  
 Chemical Max Daily Amount(pounds): Not reported  
 Chemical Avg Daily Amount(pounds): Not reported  
 Max Daily Range: 100,000 - 999,999

Year: 2008  
 Corporate Name: Sherwin-Williams Co  
 Latitude: 41.405000000000001  
 Longitude: -87.362200000000001

MAP FINDINGS  
FOCUS MAP 11

Map ID Site Database(s) EPA ID Number

**SHERWIN-WILLIAMS CO (Continued)**

**S110156040**

Fire Dept:	Not reported
LEPC:	Not reported
Owner:	Not reported
Owner Phone:	Not reported
Owner Street:	Not reported
Owner City/State/ZipCode:	Not reported
Mailing Name:	Not reported
Mailing Street:	Not reported
Mailing City/State/ZipCode:	Not reported
Chemical Name:	KAOLIN
CAS Number:	1332587
Chemical EHS:	Not reported
Chemical Contents:	Not reported
Chemical Health Hazards:	Not reported
Chemical Max Daily Amount(pounds):	Not reported
Chemical Avg Daily Amount(pounds):	Not reported
Max Daily Range:	100,000 - 999,999
Year:	2008
Corporate Name:	Sherwin-Williams Co
Latitude:	41.405000000000001
Longitude:	-87.362200000000001
Fire Dept:	Not reported
LEPC:	Not reported
Owner:	Not reported
Owner Phone:	Not reported
Owner Street:	Not reported
Owner City/State/ZipCode:	Not reported
Mailing Name:	Not reported
Mailing Street:	Not reported
Mailing City/State/ZipCode:	Not reported
Chemical Name:	ETHYLENE GLYCOL
CAS Number:	107211
Chemical EHS:	Not reported
Chemical Contents:	Not reported
Chemical Health Hazards:	Not reported
Chemical Max Daily Amount(pounds):	Not reported
Chemical Avg Daily Amount(pounds):	Not reported
Max Daily Range:	100,000 - 999,999
Year:	2008
Corporate Name:	Sherwin-Williams Co
Latitude:	41.405000000000001
Longitude:	-87.362200000000001
Fire Dept:	Not reported
LEPC:	Not reported
Owner:	Not reported
Owner Phone:	Not reported
Owner Street:	Not reported
Owner City/State/ZipCode:	Not reported
Mailing Name:	Not reported
Mailing Street:	Not reported
Mailing City/State/ZipCode:	Not reported
Chemical Name:	HEAVY PARAFIN OIL
CAS Number:	64742547
Chemical EHS:	Not reported
Chemical Contents:	Not reported

MAP FINDINGS  
FOCUS MAP 11

Map ID Site Database(s) EPA ID Number

**SHERWIN-WILLIAMS CO (Continued)**

**S110156040**

Chemical Health Hazards: Not reported  
 Chemical Max Daily Amount(pounds): Not reported  
 Chemical Avg Daily Amount(pounds): Not reported  
 Max Daily Range: 1,000,000 - 9,999,999

Year: 2008  
 Corporate Name: Sherwin-Williams Co  
 Latitude: 41.405000000000001  
 Longitude: -87.362200000000001  
 Fire Dept: Not reported  
 LEPC: Not reported  
 Owner: Not reported  
 Owner Phone: Not reported  
 Owner Street: Not reported  
 Owner City/State/ZipCode: Not reported  
 Mailing Name: Not reported  
 Mailing Street: Not reported  
 Mailing City/State/ZipCode: Not reported  
 Chemical Name: NONYLPHEHOXYPOLY (ETHOXY) ETHANOL  
 CAS Number: 9016459  
 Chemical EHS: Not reported  
 Chemical Contents: Not reported  
 Chemical Health Hazards: Not reported  
 Chemical Max Daily Amount(pounds): Not reported  
 Chemical Avg Daily Amount(pounds): Not reported  
 Max Daily Range: 10,000 - 99,999

Year: 2008  
 Corporate Name: Sherwin-Williams Co  
 Latitude: 41.405000000000001  
 Longitude: -87.362200000000001  
 Fire Dept: Not reported  
 LEPC: Not reported  
 Owner: Not reported  
 Owner Phone: Not reported  
 Owner Street: Not reported  
 Owner City/State/ZipCode: Not reported  
 Mailing Name: Not reported  
 Mailing Street: Not reported  
 Mailing City/State/ZipCode: Not reported  
 Chemical Name: QUARTZ SILICA  
 CAS Number: 14808607  
 Chemical EHS: Not reported  
 Chemical Contents: Not reported  
 Chemical Health Hazards: Not reported  
 Chemical Max Daily Amount(pounds): Not reported  
 Chemical Avg Daily Amount(pounds): Not reported  
 Max Daily Range: 100,000 - 999,999

Year: 2008  
 Corporate Name: Sherwin-Williams Co  
 Latitude: 41.405000000000001  
 Longitude: -87.362200000000001  
 Fire Dept: Not reported  
 LEPC: Not reported  
 Owner: Not reported  
 Owner Phone: Not reported

MAP FINDINGS  
FOCUS MAP 11

Map ID      Site      Database(s)      EPA ID Number

**SHERWIN-WILLIAMS CO (Continued)**

**S110156040**

Owner Street: Not reported  
 Owner City/State/ZipCode: Not reported  
 Mailing Name: Not reported  
 Mailing Street: Not reported  
 Mailing City/State/ZipCode: Not reported  
 Chemical Name: ACRYLIC POLYMER  
 CAS Number: Not reported  
 Chemical EHS: Not reported  
 Chemical Contents: Not reported  
 Chemical Health Hazards: Not reported  
 Chemical Max Daily Amount(pounds): Not reported  
 Chemical Avg Daily Amount(pounds): Not reported  
 Max Daily Range: 100,000,000 - 499,999,999

Year: 2008  
 Corporate Name: Sherwin-Williams Co  
 Latitude: 41.40500000000001  
 Longitude: -87.36220000000001  
 Fire Dept: Not reported  
 LEPC: Not reported  
 Owner: Not reported  
 Owner Phone: Not reported  
 Owner Street: Not reported  
 Owner City/State/ZipCode: Not reported  
 Mailing Name: Not reported  
 Mailing Street: Not reported  
 Mailing City/State/ZipCode: Not reported  
 Chemical Name: AMMONIA (AQUEOUS)  
 CAS Number: 1336216  
 Chemical EHS: Not reported  
 Chemical Contents: Not reported  
 Chemical Health Hazards: Not reported  
 Chemical Max Daily Amount(pounds): Not reported  
 Chemical Avg Daily Amount(pounds): Not reported  
 Max Daily Range: 10,000 - 99,999

Year: 2008  
 Corporate Name: Sherwin-Williams Co  
 Latitude: 41.40500000000001  
 Longitude: -87.36220000000001  
 Fire Dept: Not reported  
 LEPC: Not reported  
 Owner: Not reported  
 Owner Phone: Not reported  
 Owner Street: Not reported  
 Owner City/State/ZipCode: Not reported  
 Mailing Name: Not reported  
 Mailing Street: Not reported  
 Mailing City/State/ZipCode: Not reported  
 Chemical Name: DEFOAMER  
 CAS Number: Not reported  
 Chemical EHS: Not reported  
 Chemical Contents: Not reported  
 Chemical Health Hazards: Not reported  
 Chemical Max Daily Amount(pounds): Not reported  
 Chemical Avg Daily Amount(pounds): Not reported  
 Max Daily Range: 10,000 - 99,999

MAP FINDINGS  
FOCUS MAP 11

Map ID Site Database(s) EPA ID Number

**SHERWIN-WILLIAMS CO (Continued)**

**S110156040**

Year:	2008
Corporate Name:	Sherwin-Williams Co
Latitude:	41.405000000000001
Longitude:	-87.362200000000001
Fire Dept:	Not reported
LEPC:	Not reported
Owner:	Not reported
Owner Phone:	Not reported
Owner Street:	Not reported
Owner City/State/ZipCode:	Not reported
Mailing Name:	Not reported
Mailing Street:	Not reported
Mailing City/State/ZipCode:	Not reported
Chemical Name:	FULLERS EARTH
CAS Number:	Not reported
Chemical EHS:	Not reported
Chemical Contents:	Not reported
Chemical Health Hazards:	Not reported
Chemical Max Daily Amount(pounds):	Not reported
Chemical Avg Daily Amount(pounds):	Not reported
Max Daily Range:	100,000 - 999,999
Year:	2008
Corporate Name:	Sherwin-Williams Co
Latitude:	41.405000000000001
Longitude:	-87.362200000000001
Fire Dept:	Not reported
LEPC:	Not reported
Owner:	Not reported
Owner Phone:	Not reported
Owner Street:	Not reported
Owner City/State/ZipCode:	Not reported
Mailing Name:	Not reported
Mailing Street:	Not reported
Mailing City/State/ZipCode:	Not reported
Chemical Name:	HYDROPHOBIC AMORPHOS SILICA
CAS Number:	67762907
Chemical EHS:	Not reported
Chemical Contents:	Not reported
Chemical Health Hazards:	Not reported
Chemical Max Daily Amount(pounds):	Not reported
Chemical Avg Daily Amount(pounds):	Not reported
Max Daily Range:	10,000 - 99,999
Year:	2008
Corporate Name:	Sherwin-Williams Co
Latitude:	41.405000000000001
Longitude:	-87.362200000000001
Fire Dept:	Not reported
LEPC:	Not reported
Owner:	Not reported
Owner Phone:	Not reported
Owner Street:	Not reported
Owner City/State/ZipCode:	Not reported
Mailing Name:	Not reported
Mailing Street:	Not reported
Mailing City/State/ZipCode:	Not reported

MAP FINDINGS  
FOCUS MAP 11

Map ID Site Database(s) EPA ID Number

**SHERWIN-WILLIAMS CO (Continued)**

**S110156040**

Chemical Name: HYDROXYETHYLCELLULOSE  
CAS Number: 9004620  
Chemical EHS: Not reported  
Chemical Contents: Not reported  
Chemical Health Hazards: Not reported  
Chemical Max Daily Amount(pounds): Not reported  
Chemical Avg Daily Amount(pounds): Not reported  
Max Daily Range: 100,000 - 999,999

Year: 2008  
Corporate Name: Sherwin-Williams Co  
Latitude: 41.405000000000001  
Longitude: -87.362200000000001  
Fire Dept: Not reported  
LEPC: Not reported  
Owner: Not reported  
Owner Phone: Not reported  
Owner Street: Not reported  
Owner City/State/ZipCode: Not reported  
Mailing Name: Not reported  
Mailing Street: Not reported  
Mailing City/State/ZipCode: Not reported

Chemical Name: SURFACTANT  
CAS Number: Not reported  
Chemical EHS: Not reported  
Chemical Contents: Not reported  
Chemical Health Hazards: Not reported  
Chemical Max Daily Amount(pounds): Not reported  
Chemical Avg Daily Amount(pounds): Not reported  
Max Daily Range: 100,000 - 999,999

Year: 2008  
Corporate Name: Sherwin-Williams Co  
Latitude: 41.405000000000001  
Longitude: -87.362200000000001  
Fire Dept: Not reported  
LEPC: Not reported  
Owner: Not reported  
Owner Phone: Not reported  
Owner Street: Not reported  
Owner City/State/ZipCode: Not reported  
Mailing Name: Not reported  
Mailing Street: Not reported  
Mailing City/State/ZipCode: Not reported

Chemical Name: 2-AMINO-2-METHYL-1-PROPANAL  
CAS Number: 124685  
Chemical EHS: Not reported  
Chemical Contents: Not reported  
Chemical Health Hazards: Not reported  
Chemical Max Daily Amount(pounds): Not reported  
Chemical Avg Daily Amount(pounds): Not reported  
Max Daily Range: 10,000 - 99,999

Year: 2008  
Corporate Name: Sherwin-Williams Co  
Latitude: 41.405000000000001  
Longitude: -87.362200000000001



MAP FINDINGS  
FOCUS MAP 11

Map ID Site Database(s) EPA ID Number

**SHERWIN-WILLIAMS CO (Continued)**

**S110156040**

Fire Dept:	Not reported
LEPC:	Not reported
Owner:	Not reported
Owner Phone:	Not reported
Owner Street:	Not reported
Owner City/State/ZipCode:	Not reported
Mailing Name:	Not reported
Mailing Street:	Not reported
Mailing City/State/ZipCode:	Not reported
Chemical Name:	PROPYLENE GLYCOL
CAS Number:	57556
Chemical EHS:	Not reported
Chemical Contents:	Not reported
Chemical Health Hazards:	Not reported
Chemical Max Daily Amount(pounds):	Not reported
Chemical Avg Daily Amount(pounds):	Not reported
Max Daily Range:	100,000 - 999,999
Year:	2008
Corporate Name:	Sherwin-Williams Co
Latitude:	41.405000000000001
Longitude:	-87.362200000000001
Fire Dept:	Not reported
LEPC:	Not reported
Owner:	Not reported
Owner Phone:	Not reported
Owner Street:	Not reported
Owner City/State/ZipCode:	Not reported
Mailing Name:	Not reported
Mailing Street:	Not reported
Mailing City/State/ZipCode:	Not reported
Chemical Name:	CALCIUM SILICATE (WOLLASTONITE)
CAS Number:	10101390
Chemical EHS:	Not reported
Chemical Contents:	Not reported
Chemical Health Hazards:	Not reported
Chemical Max Daily Amount(pounds):	Not reported
Chemical Avg Daily Amount(pounds):	Not reported
Max Daily Range:	10,000 - 99,999
Year:	2008
Corporate Name:	Sherwin-Williams Co
Latitude:	41.405000000000001
Longitude:	-87.362200000000001
Fire Dept:	Not reported
LEPC:	Not reported
Owner:	Not reported
Owner Phone:	Not reported
Owner Street:	Not reported
Owner City/State/ZipCode:	Not reported
Mailing Name:	Not reported
Mailing Street:	Not reported
Mailing City/State/ZipCode:	Not reported
Chemical Name:	STYRENE-ACRYLIC
CAS Number:	Not reported
Chemical EHS:	Not reported
Chemical Contents:	Not reported

MAP FINDINGS  
FOCUS MAP 11

Map ID Site Database(s) EPA ID Number

**SHERWIN-WILLIAMS CO (Continued)**

**S110156040**

Chemical Health Hazards: Not reported  
 Chemical Max Daily Amount(pounds): Not reported  
 Chemical Avg Daily Amount(pounds): Not reported  
 Max Daily Range: 1,000 - 9,999

Year: 2008  
 Corporate Name: Sherwin-Williams Co  
 Latitude: 41.405000000000001  
 Longitude: -87.362200000000001  
 Fire Dept: Not reported  
 LEPC: Not reported  
 Owner: Not reported  
 Owner Phone: Not reported  
 Owner Street: Not reported  
 Owner City/State/ZipCode: Not reported  
 Mailing Name: Not reported  
 Mailing Street: Not reported  
 Mailing City/State/ZipCode: Not reported  
 Chemical Name: TITANIUM DIOXIDE  
 CAS Number: Not reported  
 Chemical EHS: Not reported  
 Chemical Contents: Not reported  
 Chemical Health Hazards: Not reported  
 Chemical Max Daily Amount(pounds): Not reported  
 Chemical Avg Daily Amount(pounds): Not reported  
 Max Daily Range: 1,000,000 - 9,999,999

Year: 2008  
 Corporate Name: Sherwin-Williams Co  
 Latitude: 41.405000000000001  
 Longitude: -87.362200000000001  
 Fire Dept: Not reported  
 LEPC: Not reported  
 Owner: Not reported  
 Owner Phone: Not reported  
 Owner Street: Not reported  
 Owner City/State/ZipCode: Not reported  
 Mailing Name: Not reported  
 Mailing Street: Not reported  
 Mailing City/State/ZipCode: Not reported  
 Chemical Name: ZINK OXIDE  
 CAS Number: 7440666  
 Chemical EHS: Not reported  
 Chemical Contents: Not reported  
 Chemical Health Hazards: Not reported  
 Chemical Max Daily Amount(pounds): Not reported  
 Chemical Avg Daily Amount(pounds): Not reported  
 Max Daily Range: 100,000 - 999,999

Year: 2008  
 Corporate Name: Sherwin-Williams Co  
 Latitude: 41.405000000000001  
 Longitude: -87.362200000000001  
 Fire Dept: Not reported  
 LEPC: Not reported  
 Owner: Not reported  
 Owner Phone: Not reported

MAP FINDINGS  
FOCUS MAP 11

Map ID Site Database(s) EPA ID Number

**SHERWIN-WILLIAMS CO (Continued)**

**S110156040**

Owner Street:	Not reported
Owner City/State/ZipCode:	Not reported
Mailing Name:	Not reported
Mailing Street:	Not reported
Mailing City/State/ZipCode:	Not reported
Chemical Name:	CRISTOBALITE
CAS Number:	14464461
Chemical EHS:	Not reported
Chemical Contents:	Not reported
Chemical Health Hazards:	Not reported
Chemical Max Daily Amount(pounds):	Not reported
Chemical Avg Daily Amount(pounds):	Not reported
Max Daily Range:	100,000 - 999,999
Year:	2008
Corporate Name:	Sherwin-Williams Co
Latitude:	41.405000000000001
Longitude:	-87.362200000000001
Fire Dept:	Not reported
LEPC:	Not reported
Owner:	Not reported
Owner Phone:	Not reported
Owner Street:	Not reported
Owner City/State/ZipCode:	Not reported
Mailing Name:	Not reported
Mailing Street:	Not reported
Mailing City/State/ZipCode:	Not reported
Chemical Name:	ETHANOL
CAS Number:	64175
Chemical EHS:	Not reported
Chemical Contents:	Not reported
Chemical Health Hazards:	Not reported
Chemical Max Daily Amount(pounds):	Not reported
Chemical Avg Daily Amount(pounds):	Not reported
Max Daily Range:	10,000 - 99,999
Year:	2008
Corporate Name:	Sherwin-Williams Co
Latitude:	41.405000000000001
Longitude:	-87.362200000000001
Fire Dept:	Not reported
LEPC:	Not reported
Owner:	Not reported
Owner Phone:	Not reported
Owner Street:	Not reported
Owner City/State/ZipCode:	Not reported
Mailing Name:	Not reported
Mailing Street:	Not reported
Mailing City/State/ZipCode:	Not reported
Chemical Name:	IRON OXIDE
CAS Number:	51274001
Chemical EHS:	Not reported
Chemical Contents:	Not reported
Chemical Health Hazards:	Not reported
Chemical Max Daily Amount(pounds):	Not reported
Chemical Avg Daily Amount(pounds):	Not reported
Max Daily Range:	10,000 - 99,999

MAP FINDINGS  
FOCUS MAP 11

Map ID Site Database(s) EPA ID Number

**SHERWIN-WILLIAMS CO (Continued)**

**S110156040**

Year:	2008
Corporate Name:	Sherwin-Williams Co
Latitude:	41.405000000000001
Longitude:	-87.362200000000001
Fire Dept:	Not reported
LEPC:	Not reported
Owner:	Not reported
Owner Phone:	Not reported
Owner Street:	Not reported
Owner City/State/ZipCode:	Not reported
Mailing Name:	Not reported
Mailing Street:	Not reported
Mailing City/State/ZipCode:	Not reported
Chemical Name:	PAINT (LATEX EMULSION)
CAS Number:	Not reported
Chemical EHS:	Not reported
Chemical Contents:	Not reported
Chemical Health Hazards:	Not reported
Chemical Max Daily Amount(pounds):	Not reported
Chemical Avg Daily Amount(pounds):	Not reported
Max Daily Range:	1,000,000 - 9,999,999
Year:	2008
Corporate Name:	Sherwin-Williams Co
Latitude:	41.405000000000001
Longitude:	-87.362200000000001
Fire Dept:	Not reported
LEPC:	Not reported
Owner:	Not reported
Owner Phone:	Not reported
Owner Street:	Not reported
Owner City/State/ZipCode:	Not reported
Mailing Name:	Not reported
Mailing Street:	Not reported
Mailing City/State/ZipCode:	Not reported
Chemical Name:	TRIMETHYLPENTANTANEDIOL
CAS Number:	Not reported
Chemical EHS:	Not reported
Chemical Contents:	Not reported
Chemical Health Hazards:	Not reported
Chemical Max Daily Amount(pounds):	Not reported
Chemical Avg Daily Amount(pounds):	Not reported
Max Daily Range:	1,000,000 - 9,999,999
Year:	2008
Corporate Name:	Sherwin-Williams Co
Latitude:	41.405000000000001
Longitude:	-87.362200000000001
Fire Dept:	Not reported
LEPC:	Not reported
Owner:	Not reported
Owner Phone:	Not reported
Owner Street:	Not reported
Owner City/State/ZipCode:	Not reported
Mailing Name:	Not reported
Mailing Street:	Not reported
Mailing City/State/ZipCode:	Not reported

MAP FINDINGS  
FOCUS MAP 11

Map ID      Site      Database(s)      EPA ID Number

**SHERWIN-WILLIAMS CO (Continued)**

**S110156040**

Chemical Name: AMORPHOUS DIATOMACEOS EARTH  
CAS Number: 61790532  
Chemical EHS: Not reported  
Chemical Contents: Not reported  
Chemical Health Hazards: Not reported  
Chemical Max Daily Amount(pounds): Not reported  
Chemical Avg Daily Amount(pounds): Not reported  
Max Daily Range: 100,000 - 999,999

Year: 2008  
Corporate Name: Sherwin-Williams Co  
Latitude: 41.405000000000001  
Longitude: -87.362200000000001  
Fire Dept: Not reported  
LEPC: Not reported  
Owner: Not reported  
Owner Phone: Not reported  
Owner Street: Not reported  
Owner City/State/ZipCode: Not reported  
Mailing Name: Not reported  
Mailing Street: Not reported  
Mailing City/State/ZipCode: Not reported

Chemical Name: MICA  
CAS Number: Not reported  
Chemical EHS: Not reported  
Chemical Contents: Not reported  
Chemical Health Hazards: Not reported  
Chemical Max Daily Amount(pounds): Not reported  
Chemical Avg Daily Amount(pounds): Not reported  
Max Daily Range: 100,000 - 999,999

Year: 2008  
Corporate Name: Sherwin-Williams Co  
Latitude: 41.405000000000001  
Longitude: -87.362200000000001  
Fire Dept: Not reported  
LEPC: Not reported  
Owner: Not reported  
Owner Phone: Not reported  
Owner Street: Not reported  
Owner City/State/ZipCode: Not reported  
Mailing Name: Not reported  
Mailing Street: Not reported  
Mailing City/State/ZipCode: Not reported

Chemical Name: CALCINATED CLAY  
CAS Number: Not reported  
Chemical EHS: Not reported  
Chemical Contents: Not reported  
Chemical Health Hazards: Not reported  
Chemical Max Daily Amount(pounds): Not reported  
Chemical Avg Daily Amount(pounds): Not reported  
Max Daily Range: 1,000,000 - 9,999,999

MAP FINDINGS  
FOCUS MAP 11

Map ID	Site	Database(s)	EPA ID Number
285	<b>11700 S COTTAGE GROVE AVE CHICAGO, IL</b>  CHICAGO ENV: Map Location: 11700 S COTTAGE GROVE AVECHICAGO, IL(41.680984, -87.610794) Complaints: Y Neshaps & Demolition Notices: Y Enforcement: Not reported Inspections: Y Permits: Y Tanks: Not reported Holds & Lust Nfr: Not reported Latitude: 41.680984 Longitude: -87.610794  Map Location: 11700 S COTTAGE GROVE AVECHICAGO, IL(41.680984, -87.610794) Complaints: Y Neshaps & Demolition Notices: Y Enforcement: Not reported Inspections: Y Permits: Y Tanks: Not reported Holds & Lust Nfr: Not reported Latitude: 41.680984 Longitude: -87.610794	CHICAGO ENV	S117460492 N/A
285	<b>CHICAGO, CITY OF 11700 S COTTAGE GROVE-B CHICAGO, IL 60628</b>  FINDS:  Registry ID: 110018257740  Environmental Interest/Information System ACES (Illinois - Agency Compliance And Enforcement System) is the Illinois EPA Project to facilitate the permitting operations	FINDS	1008129111 N/A
285	<b>CITY OF CHICAGO 11700 S COTTAGE GROVE AVE CHICAGO, IL 60628</b>  RCRA NonGen / NLR: Date form received by agency:04/01/2006 Facility name: CITY OF CHICAGO Facility address: 11700 S COTTAGE GROVE AVE CHICAGO, IL 60628 EPA ID: ILR000022111 Contact: ENV COORDINATOR Contact address: Not reported Not reported Contact country: US Contact telephone: (312) 744-7674 Contact email: Not reported EPA Region: 05 Classification: Non-Generator	RCRA NonGen / NLR	1001112183 ILR000022111

MAP FINDINGS  
FOCUS MAP 11

Map ID      Site      Database(s)      EPA ID Number

---

**CITY OF CHICAGO (Continued)**

**1001112183**

Description:      Handler: Non-Generators do not presently generate hazardous waste

Owner/Operator Summary:

Owner/operator name:      CITY OF CHICAGO  
Owner/operator address:      Not reported  
   Not reported  
Owner/operator country:      US  
Owner/operator telephone:      Not reported  
Legal status:      Municipal  
Owner/Operator Type:      Owner  
Owner/Op start date:      01/01/1900  
Owner/Op end date:      Not reported

Owner/operator name:      CITY OF CHICAGO  
Owner/operator address:      Not reported  
   Not reported  
Owner/operator country:      US  
Owner/operator telephone:      Not reported  
Legal status:      Municipal  
Owner/Operator Type:      Operator  
Owner/Op start date:      01/01/1900  
Owner/Op end date:      Not reported

Handler Activities Summary:

U.S. importer of hazardous waste:      No  
Mixed waste (haz. and radioactive):      No  
Recycler of hazardous waste:      No  
Transporter of hazardous waste:      No  
Treater, storer or disposer of HW:      No  
Underground injection activity:      No  
On-site burner exemption:      No  
Furnace exemption:      No  
Used oil fuel burner:      No  
Used oil processor:      No  
User oil refiner:      No  
Used oil fuel marketer to burner:      No  
Used oil Specification marketer:      No  
Used oil transfer facility:      No  
Used oil transporter:      No

Historical Generators:

Date form received by agency: 02/14/2002  
Site name:      CITY OF CHICAGO  
Classification:      Not a generator, verified

. Waste code:      D001  
. Waste name:      IGNITABLE WASTE

Date form received by agency: 05/17/1996  
Site name:      CITY OF CHICAGO  
Classification:      Large Quantity Generator

Violation Status:      No violations found

MAP FINDINGS  
FOCUS MAP 11

Map ID	Site	Database(s)	EPA ID Number
285	<b>CHICAGO, CITY OF</b> <b>11700 S COTTAGE GROVE-B</b> <b>CHICAGO, IL 60628</b>  BOL: Site Id: 170000323399 Inv Num: 0316505020 Interest Name: Chicago, City of Interest Type: BOL Media Code: LAND	BOL	S113272416 N/A
285	<b>SHERWIN-WILLIAMS CO</b> <b>11700 COTTAGE GROVE AVE</b> <b>CHICAGO, IL</b>  IL AIRS: Facility ID: 3882 ID Number: 031600FHI Year: Not reported Contact Name: Not reported Contact Title: Not reported Contact Tele: Not reported Contact Extention: Not reported Contact EMail: Not reported Contact Fax: Not reported Cease Operation Date: 2/16/1996 SIC Code: 2851 Address Type Code: LOC	AIRS	S107746010 N/A
286	<b>11770 S COTTAGE GROVE AVE</b> <b>CHICAGO, IL</b>  CHICAGO ENV: Map Location: 11770 S COTTAGE GROVE AVECHICAGO, IL(41.678938, -87.609964) Complaints: Not reported Neshaps & Demolition Notices: Not reported Enforcement: Not reported Inspections: Not reported Permits: Y Tanks: Not reported Holds & Lust Nfr: Not reported Latitude: 41.678938 Longitude: -87.609964	CHICAGO ENV	S117460621 N/A
288	<b>11800 S COTTAGE GROVE AVE</b> <b>CHICAGO, IL</b>  CHICAGO ENV: Map Location: 11800 S COTTAGE GROVE AVECHICAGO, IL(41.677783, -87.609242) Complaints: Y Neshaps & Demolition Notices: Not reported Enforcement: Not reported Inspections: Y Permits: Not reported Tanks: Not reported	CHICAGO ENV	S117460648 N/A



MAP FINDINGS  
FOCUS MAP 11

Map ID	Site	Database(s)	EPA ID Number
	<b>(Continued)</b>		<b>S117460648</b>
	Holds & Lust Nfr: Not reported Latitude: 41.677783 Longitude: -87.609242		
<b>288</b>	<b>11820 S COTTAGE GROVE AVE CHICAGO, IL</b>	<b>CHICAGO ENV</b>	<b>S117460695 N/A</b>
	CHICAGO ENV: Map Location: 11820 S COTTAGE GROVE AVECHICAGO, IL(41.676948, -87.608634) Complaints: Not reported Neshaps & Demolition Notices: Not reported Enforcement: Not reported Inspections: Y Permits: Not reported Tanks: Not reported Holds & Lust Nfr: Not reported Latitude: 41.676948 Longitude: -87.608634		
<b>291</b>	<b>U S SCRAP CORP , IL</b>	<b>IMPDMNT</b>	<b>S105249050 N/A</b>
	SIA: Area: 0.0000000000 Perimeter: 0.0000000000 County FIPS Code: 031 Place Code: 14000 Type of Impoundment Facility: INDUSTRIAL SIA Number: 00402 # of impoundments at Site: 001 IEPA ID: 0 NPDES Permit #: Not reported SIC Code 2: 4953 Latitude: 414030 Longitude: 0873645 Date Facility Id'd and Inventoried: 41279 Land owner street address: 400 EAST 123RD STREET Land Owner City,St,Zip: CHICAGO, IL 0 Operator of impoundment: Not reported Operator address: Not reported Operator City,St,Zip: 0 State Abbreviation: IL County FIPS Code: 031 Place Code: 14000 Type of Impoundment Facility 2: INDUSTRIAL SIA Number: 00402 Unique impoundment Number: 001 Purpose For Impoundment: WASTE STORAGE Explanation For Above: Not reported Age of Impoundment in Years: 06 Impoundment Currently In Use: Yes # of years in Operation if In Use: 06 Unique Record # assigned by S. Schock: P0247 Last Year of Operation if Not in Use: 0000		

MAP FINDINGS  
FOCUS MAP 11

Map ID	Site	Database(s)	EPA ID Number
--------	------	-------------	---------------

**U S SCRAP CORP (Continued)**

**S105249050**

Surface Area of all impoundments (acres):	000003
Surface Area of all impoundments (acres):	0000003
Average Influent (Gal/day) Into Impoundment:	000000000
Year of Record for above (influent) average:	0000
Average Effluent (gal/day) out of impoundment:	000000000
Year of record for above (effluent) average:	0000
Year of record for above average:	000000000
Year of record for above average:	0000
Avg Effluent for all Impoundments at facility:	000000000
Year of Record for above Average:	0000
Bottom of Liner:	NONE
If Liner Type ?? Above, Thickness (inches):	000
Description of Liner Type If ?? Above:	Not reported
If Agricultural Impoundment, Type of Livestock:	Not reported
If Agricultural Impoundment, Average Daily # Livestock:	000000
Number of Monitoring Wells:	00
Frequency Of Groundwater Samplings:	Not reported
Explanation Of GW Sampling if Other:	Not reported
GW Quality Changes Detected:	Not reported
Seepage Affected Drnk Water Wells Within 1 Mile:	UNKNOWN
Site Features:	DL
Dun and Bradst # Identifying Facility Type 2:	980398713
Dun and Bradst # Identifying Operator Business 2:	Not reported
Dun and Bradst # Identifying Facility Type 2:	980398713
Dun and Bradst # Identifying Operator Business 2:	Not reported
SIC Code 2:	4953

293 **UNITED STATES SCRAP**  
**CHICAGO, IL**

**IL NIPC S100790009**  
**N/A**

296 **PENN CENTRAL CORP.**  
**810 EAST 124TH STREET**  
**CHICAGO, IL 60628**

**SSU S101467236**  
**N/A**

SSU:

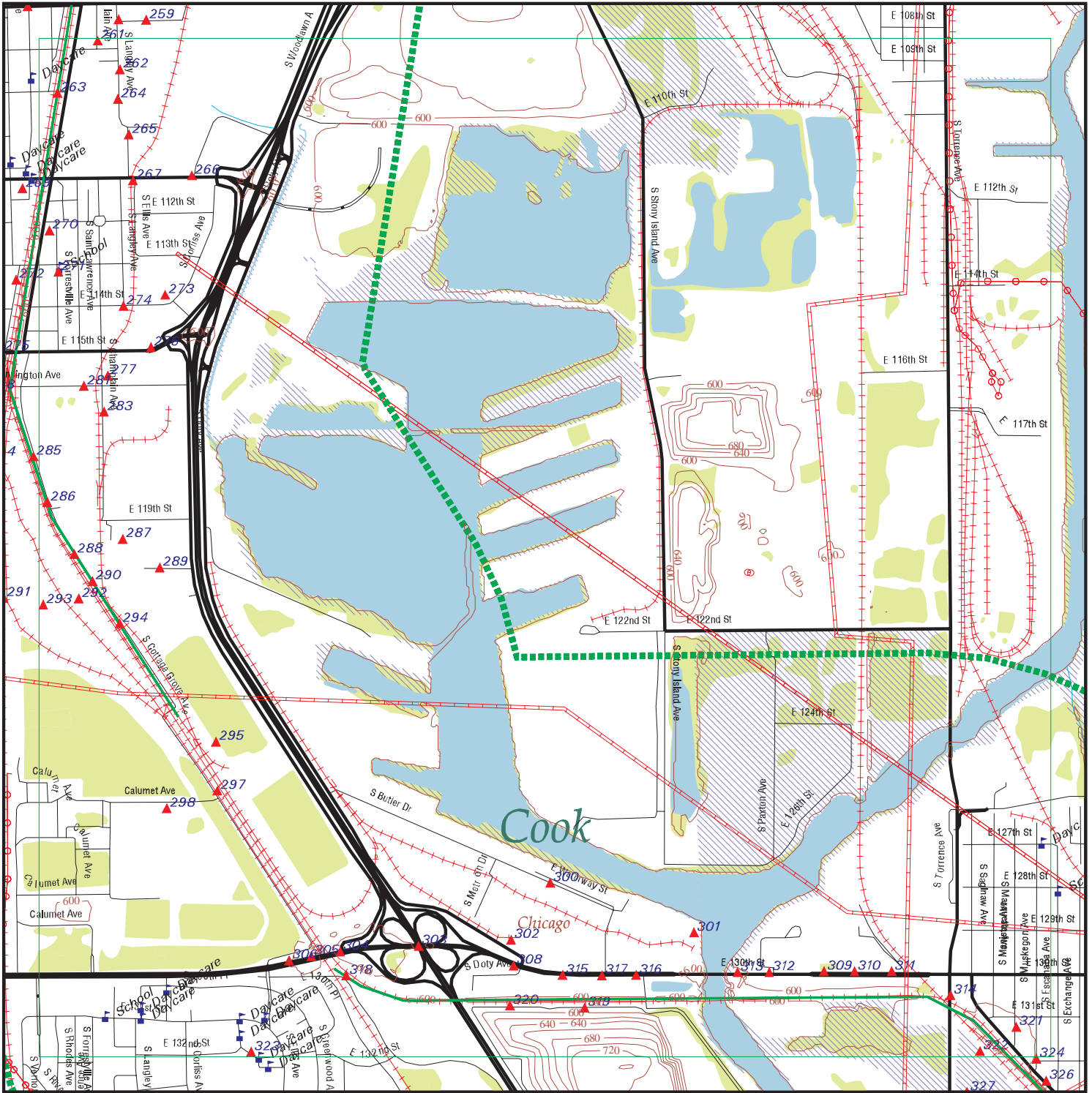
Facility ID:	0316490002
Facility Type:	Grain Elevator - Abandoned
Lat/Long:	41.6698493 / -87.604286
Directions:	Take I-55 North.
Region:	Des Plaines
Current Program:	OSE
Project Manager:	Nickell
Community Relations:	Not reported
SSU Status:	Transferred
FOS:	NA
Year Completed:	Not reported
Site Size:	24

City	EDR ID	Site Name	Site Address	Zip	Database(s)
BLUE ISLAND	1004694615	BLUE ISLAND CITY OF WATER DEPT	122ND AND HIGHLAND	60406	RCRA-CESQG
BLUE ISLAND	1015733630	ILLINOIS BRICK CO YARD #22	123RD ST & CALIFORNIA AVE	60406	CERCLIS-NFRAP
BLUE ISLAND	1016225598	SUNOCO SERVICE STATION	PO BOX 298	60406	FINDS
BLUE ISLAND	S105015149	CLARK BLUE ISLAND REFINERY	1300 S. KEDZIE	60406	SSU
BLUE ISLAND	1001195905	IDOT-ASHLAND AVE BRIDGE	OVER CALUMET SAG CHANNEL	60406	RCRA NonGen / NLR
BLUE ISLAND	U003984814	GEORGE J ROLL & SONS INC	2258 W VERMONT	60406	UST
CALUMET PARK	1000166385	CHICAGO COPPER AND CHEMICAL COMPANY	INTERSECTION OF WINCHESTER RD & 127 ST.	60643	CERCLIS
CALUMET PARK	U001964624	RACEWAY PK	SWC 130TH & ASHLAND	60643	UST
CALUMET PARK	S114005195	CALUMET SCHOOL DISTRICT 132	1440 WEST VERMONT AVENUE	60643	LUST, SPILLS
CHICAGO	1003870122	ILLINOIS CENTRAL RR TRACKS	119TH STREET EAST IL CENTRAL TRACKS	60628	CERCLIS-NFRAP
CHICAGO	1011862004	COMED MANHOLE	W 120TH & S HALSTED ST	60643	RCRA NonGen / NLR
CHICAGO	1002886378	US SCRAP	123RD & COTTAGE GROVE	60628	CERCLIS, CONSENT, PRP
CHICAGO	1002886490	METRO SANITARY DISTRICT #3	125TH STREET & DOTY AVENUE	60628	CERCLIS-NFRAP
CHICAGO	S105743962	PUMP-N-SAVE	150 WEST 127TH	60628	LUST
CHICAGO	S100790023	CALUMET CONTAINER	EAST 136TH STREET		IL NIPC
CHICAGO	S115496177	LAND & LAKES TRANSFER STATION (UNDER DEVELOPMENT)	1258-1300 E. 138TH ST.		RGA LF
CHICAGO	S115506896	GO-TANE SERVICE STATION	6519 WEST ADDISON		RGA LUST
CHICAGO	S115506897	GO-TANE SERVICE STATION	6803 ARMITAGE		RGA LUST
CHICAGO	S115496807	2840 WEST ARMITAGE	2844 WEST ARMITAGE		RGA LUST
CHICAGO	S115519355	SPEEDWAY SUPERAMERICA SERVICE STATION #7010	3656 NORTH ASHLAND		RGA LUST
CHICAGO	S115518713	SHELL SERVICE STATION #136909	7101 SOUTH ASHLAND		RGA LUST
CHICAGO	1015742300	SHELL OIL PRODUCTS US	9502 S ASHLAND	60643	RCRA NonGen / NLR
CHICAGO	S115498822	AUGUSTA & PAULINA SERVICE STATION	1700 WEST AUGUSTA		RGA LUST
CHICAGO	S115506321	G & G SERVICE STATION	7320 WEST BELLMONT		RGA LUST
CHICAGO	S115499632	BILL'S SERVICE STATION	4401 WEST BELMONT		RGA LUST
CHICAGO	S115504484	EAST LAKE MANAGEMENT & DEVELOPMENT	6352 SOUTH COTTAGE GROVE		RGA LUST
CHICAGO	S115504074	DIVERSEY NEW ENGLAND SERVICE STATION	6902 WEST DIVERSEY AVE.		RGA LUST
CHICAGO	S115496696	1725 WEST DIVERSEY LLC	1725 WEST DIVERSEY		RGA LUST
CHICAGO	S115506846	GLOBAL GAS STATION	5035 WEST DIVISION		RGA LUST
CHICAGO	S115496087	GROOT INDUSTRIES/CHICAGO TRANSFER STATION	6747 N. ELMHURST ROAD		RGA LF
CHICAGO	S115506025	FORMER SERVICE STATION	5979 ELSTON AVE.		RGA LUST
CHICAGO	S115514476	NORTH LAKE DEVELOPMENT	6655 WEST GRAND AVE.		RGA LUST
CHICAGO	S115509805	JIMMY'S SERVICE STATION	8801 SOUTH HALSTED		RGA LUST
CHICAGO	S115518722	SHELL SERVICE STATION 212-1544-4700	9458 SOUTH HALSTED		RGA LUST
CHICAGO	S115496918	707 WEST HARRISON LTD. PARTNERSHIP	707 NORTH HARRISON ST.		RGA LUST
CHICAGO	S115513195	MINUTEMAN GAS STATION	3357 WEST HARRISON		RGA LUST
CHICAGO	S115499633	BILL'S SERVICE STATION	5765 WEST HIGGINS		RGA LUST
CHICAGO	S115511131	LAKE SHORE PETROCORP.	13759 SOUTH INDIANA AVE.		RGA LUST
CHICAGO	S115514258	NEW WEST REALTY	1600 SOUTH INDIANA		RGA LUST
CHICAGO	S115522599	WEST SIDE REALTY CORP.	1655 WEST JACKSON		RGA LUST
CHICAGO	S115495942	CID TRANSFER STATION	13707 S. JEFFREY AVE.		RGA LF

## FOCUS MAP 11 ORPHAN SUMMARY

City	EDR ID	Site Name	Site Address	Zip	Database(s)
CHICAGO	S115496803	2650 LAKE VIEW CONDO ASSOC.	2650 LAKEVIEW		RGA LUST
CHICAGO	S118070887	TARGET # 2344	1184 S MARSHFIELD AVE	60643	MANIFEST
CHICAGO	S115511117	LAKE MEADOWS ASSOC.	3357 SOUTH MARTIN LUTHER KING DR.		RGA LUST
CHICAGO	S115509799	JIM'S SERVICE STATION	2000 WEST MONTROSE		RGA LUST
CHICAGO	S115511133	LAKE SHORE PETROCORP	3349-3359 WEST MONTROSE		RGA LUST
CHICAGO	S115496917	7020 WEST NORTH PARTNERSHIP	7020 WEST NORTH AVE.		RGA LUST
CHICAGO	S107926349	LAKE CALUMET CLUSTER SITE	NORTH OF 122ND	60628	SSU
CHICAGO	S115523859	LAKE CALUMET CLUSTER SITE	NORTH OF 122ND		RGA HWS
CHICAGO	1008192635	WEST PULLMAN IRON AND METAL COMPANY	11954 PEORIA AVENUE	60643	HIST FTTS
CHICAGO	1007299540	WEST PULLMAN IRON & METAL CO	11954 PEORIA AVE	60643	FTTS, HIST FTTS
CHICAGO	1010011766	WEST PULLMAN IRON AND METAL COMPANY	11954 PEORIA AVENUE	60643	FTTS
CHICAGO	S115496818	3400 WEST PETERSON LLC	3400 WEST PETERSON		RGA LUST
CHICAGO	S115496676	1340 WEST PRATT LLP	1340 WEST PRATT		RGA LUST
CHICAGO	S115496777	2001 WEST RACE STREET LLC	2001 WEST RACE STREET		RGA LUST
CHICAGO	S115517245	ROSCOE RACINE SERVICE STATION	3425 NORTH RACINE		RGA LUST
CHICAGO	S115522596	WEST ROOSEVELT DEVELOPMENT	5300 WEST ROOSEVELT ST.		RGA LUST
CHICAGO	S115495940	CID TRANSFER STATION (ACTIVE)	13707 S.JEFFREY AVE.		RGA LF
CHICAGO	S115507175	GREATER WEST TOWN TRAINING PARTNERSHIP	550 NORTH SACRAMENTO AVENUE		RGA LUST
CHICAGO	S115507174	GREATER WEST TOWN TRAINING PARTNERSHIP	500-550 NORTH SACRAMENTO AVENUE		RGA LUST
CHICAGO	S115511139	LAKE TERRACE CONDO	7337 SOUTH SHORE DR.		RGA LUST
CHICAGO	S115496380	PLANET RECOVERY TRANSFER STATION (ACTIVE)	1750-1850 W.CARROLL AVE.		RGA LF
CHICAGO	S115496699	1801 WEST WINNEMAC BLDG. LLC	1801 WEST WINNEMAC		RGA LUST
COOK COUNTY	M300002629	SILBRICO CORP	LA GRANGE PLANT		US MINES
DOLTON	1012178796	VENEZIA TRANSPORT SVCS INC	BISHOP FORD FWY & 130TH	60827	RCRA NonGen / NLR
RIVERDALE	S103690079	RIVERDALE, VILLAGE OF	130TH & HALSTED ST.	60827	LUST
RIVERDALE	S113261782	WEST SHORE PIPELINE	141ST & STEWART	60827	BOL
RIVERDALE	S105427839	PM AG PROD. INC.	3550 SOUTH INDIANA AVE.	60827	LUST
RIVERDALE	S108414185	TWIN OUTDOOR THEATER	13701 S UNION AVE	60827	BROWNFIELDS, BOL

# Focus Map 12



EDR DataMap® - Environmental Atlas

## NICTD West Lake Corridor Millennium Station Ext.

### Legend

- |                             |                    |                         |                   |                     |
|-----------------------------|--------------------|-------------------------|-------------------|---------------------|
| Roads                       | Waterways          | Powerlines              | Water             | Listed Sites        |
| Major Roads                 | Railroads          | Pipelines               | Superfund Sites   | Sensitive Receptors |
| Contour Lines               | Study Boundary     | Fault Lines             | Federal DOD Sites |                     |
| National Wetlands Inventory | 100-Yr Flood Zones | Indian Reservations BIA |                   |                     |



Scale in Miles

FOCUS MAP 12 SUMMARY

<u>Database</u>	<u>Total Plotted</u>
<b><u>FEDERAL RECORDS</u></b>	
NPL	0
Proposed NPL	0
Delisted NPL	0
NPL LIENS	0
CERCLIS	3
CERCLIS-NFRAP	5
LIENS 2	0
CORRACTS	5
RCRA-TSDF	1
RCRA-LQG	2
RCRA-SQG	18
RCRA-CESQG	2
RCRA NonGen / NLR	21
US ENG CONTROLS	0
US INST CONTROL	1
ERNS	0
HMIRS	1
DOT OPS	0
US CDL	0
US BROWNFIELDS	0
DOD	0
FUDS	0
LUCIS	0
CONSENT	0
ROD	0
UMTRA	0
ODI	0
DEBRIS REGION 9	0
US MINES	0
TRIS	1
TSCA	0
FTTS	3
HIST FTTS	3
SSTS	0
ICIS	2
PADS	0
MLTS	0
RADINFO	0
FINDS	25
RAATS	2
RMP	0
COAL ASH DOE	0
FEMA UST	0
FEDERAL FACILITY	0
LEAD SMELTERS	1
US AIRS	4
COAL ASH EPA	0
2020 COR ACTION	2

FOCUS MAP 12 SUMMARY

<u>Database</u>	<u>Total Plotted</u>
PRP	1
EPA WATCH LIST	0
SCRD DRYCLEANERS	0
US FIN ASSUR	1
PCB TRANSFORMER	0
US HIST CDL	0
 <b><u>STATE AND LOCAL RECORDS</u></b>	
IL SSU	3
IL SWF/LF	5
IL NPDES	1
IL UIC	0
IL NIPC	13
IL LF SPECIAL WASTE	0
IL LUST	22
IL LUST TRUST	0
IL UST	24
IL AST	1
IL HWAR	0
NY MANIFEST	1
IL SPILLS	13
IL ENG CONTROLS	6
IL INST CONTROL	7
IL SRP	11
IL DRYCLEANERS	0
IL IMPDMNT	2
IL BROWNFIELDS	2
IL CDL	0
IL AIRS	8
IL TIER 2	2
IL COAL ASH	0
IL CCDD	0
IL PIMW	0
IL BOL	15
IL CHICAGO ENV	10
 <b><u>TRIBAL RECORDS</u></b>	
INDIAN RESERV	0
INDIAN ODI	0
INDIAN LUST	0
INDIAN UST	0
INDIAN VCP	0
 <b><u>EDR PROPRIETARY RECORDS</u></b>	
EDR MGP	1
EDR Hist Auto	14
EDR Hist Cleaner	6
IL RGA LF	0

FOCUS MAP 12 SUMMARY

<u>Database</u>	<u>Total Plotted</u>
IL RGA HWS	0
IL RGA LUST	3

NOTES:

Sites may be listed in more than one database



MAP FINDINGS  
FOCUS MAP 12

Map ID	Site	Database(s)	EPA ID Number
257	<b>GINSBERG DANIEL</b> <b>626 E 107TH</b> <b>CHICAGO, IL</b>	<b>EDR Hist Cleaner</b>	<b>1009214353</b> <b>N/A</b>
	EDR Historical Cleaners:		
	Name:	GINSBERG DANIEL	
	Year:	1923	
	Type:	CLEANERS AND DYERS	
258	<b>COUNTEE CULLEN SCHOOL</b> <b>10650 S EBERHART</b> <b>CHICAGO, IL 60628</b>	<b>RCRA-SQG</b> <b>FINDS</b>	<b>1001123565</b> <b>ILR000032698</b>
	RCRA-SQG:		
	Date form received by agency: 01/06/1997		
	Facility name:	CULLEN	
	Facility address:	10650 S EBERHART CHICAGO, IL 60628	
	EPA ID:	ILR000032698	
	Contact:	CAROLYN DRAPER	
	Contact address:	10650 S EBERHART CHICAGO, IL 60628	
	Contact country:	US	
	Contact telephone:	(773) 535-5375	
	Contact email:	Not reported	
	EPA Region:	05	
	Classification:	Small Small Quantity Generator	
	Description:	Handler: generates more than 100 and less than 1000 kg of hazardous waste during any calendar month and accumulates less than 6000 kg of hazardous waste at any time; or generates 100 kg or less of hazardous waste during any calendar month, and accumulates more than 1000 kg of hazardous waste at any time	
	Owner/Operator Summary:		
	Owner/operator name:	CHICAGO PUBLIC SCHOOLS	
	Owner/operator address:	1819 W PERSHING RD CHICAGO, IL 60609	
	Owner/operator country:	Not reported	
	Owner/operator telephone:	(773) 535-7039	
	Legal status:	District	
	Owner/Operator Type:	Owner	
	Owner/Op start date:	Not reported	
	Owner/Op end date:	Not reported	
	Handler Activities Summary:		
	U.S. importer of hazardous waste:	No	
	Mixed waste (haz. and radioactive):	No	
	Recycler of hazardous waste:	No	
	Transporter of hazardous waste:	No	
	Treater, storer or disposer of HW:	No	
	Underground injection activity:	No	
	On-site burner exemption:	No	
	Furnace exemption:	No	
	Used oil fuel burner:	No	
	Used oil processor:	No	
	User oil refiner:	No	
	Used oil fuel marketer to burner:	No	
	Used oil Specification marketer:	No	
	Used oil transfer facility:	No	

MAP FINDINGS  
FOCUS MAP 12

Map ID	Site	Database(s)	EPA ID Number
--------	------	-------------	---------------

**COUNTEE CULLEN SCHOOL (Continued)**

1001123565

Used oil transporter: No

Waste code: D008

Waste name: LEAD

Violation Status: No violations found

**FINDS:**

Registry ID: 110005951737

**Environmental Interest/Information System**

ACES (Illinois - Agency Compliance And Enforcement System) is the Illinois EPA Project to facilitate the permitting operations

RCRAInfo is a national information system that supports the Resource Conservation and Recovery Act (RCRA) program through the tracking of events and activities related to facilities that generate, transport, and treat, store, or dispose of hazardous waste. RCRAInfo allows RCRA program staff to track the notification, permit, compliance, and corrective action activities required under RCRA.

259 **ROLLINS LEASING CORPORATION**  
**800 EAST 107TH STREET**  
**CHICAGO, IL 60628**

IL UST U001141964  
N/A

**UST:**

Facility ID:	2012994
Facility Status:	EXEMPT
<b>Facility Type:</b>	<b>NONE</b>
Owner Id:	Not reported
Owner Name:	Not reported
Owner Address:	Not reported
Owner City,St,Zip:	Not reported
Tank Number:	1
<b>Tank Status:</b>	<b>Does Not Exist</b>
Tank Capacity:	250
Tank Substance:	Not reported
Last Used Date:	Not reported
OSFM First Notify Date:	4/11/1986
Red Tag Issue Date:	Not reported
Install Date:	Not reported
<b>Green Tag Decal:</b>	<b>Not reported</b>
<b>Green Tag Issue Date:</b>	<b>Not reported</b>
<b>Green Tag Expire Date:</b>	<b>Not reported</b>
Fee Due:	Not reported
Motor Fuel Permit Inspection Date:	Not reported
Motor Fuel Permit Expiration Date:	Not reported
MOTOR FUEL TYPE:	Not reported
Pending Nov:	N
IEMA:	Not reported
Equipment Type:	Not reported
Equipment:	Not reported
Last Passing Date:	Not reported
Test Expire Date:	Not reported

MAP FINDINGS  
FOCUS MAP 12

Map ID	Site	Database(s)	EPA ID Number
259	VACANT WAREHOUSE 801 E 107TH ST CHICAGO, IL 60628	IL UST	U003668728 N/A
	UST:		
	Facility ID:	2038908	
	Facility Status:	EXEMPT	
	<b>Facility Type:</b>	<b>INDUSTRIAL / MANUFACTURING</b>	
	Owner Id:	U0028708	
	Owner Name:	Craig Stevens Development Corporation	
	Owner Address:	401 Huehl Rd	
	Owner City,St,Zip:	Northbrook, IL 60062	
	Tank Number:	1	
	<b>Tank Status:</b>	<b>Exempt from registration</b>	
	Tank Capacity:	12000	
	Tank Substance:	Heating Oil	
	Last Used Date:	12/31/1973	
	OSFM First Notify Date:	Not reported	
	Red Tag Issue Date:	Not reported	
	Install Date:	Not reported	
	<b>Green Tag Decal:</b>	<b>Not reported</b>	
	<b>Green Tag Issue Date:</b>	<b>Not reported</b>	
	<b>Green Tag Expire Date:</b>	<b>Not reported</b>	
	Fee Due:	Not reported	
	Motor Fuel Permit Inspection Date:	Not reported	
	Motor Fuel Permit Expiration Date:	Not reported	
	MOTOR FUEL TYPE:	Not reported	
	Pending Nov:	N	
	IEMA:	Not reported	
	Equipment Type:	Not reported	
	Equipment:	Not reported	
	Last Passing Date:	Not reported	
	Test Expire Date:	Not reported	
	Tank Number:	2	
	<b>Tank Status:</b>	<b>Exempt from registration</b>	
	Tank Capacity:	12000	
	Tank Substance:	Heating Oil	
	Last Used Date:	12/31/1973	
	OSFM First Notify Date:	Not reported	
	Red Tag Issue Date:	Not reported	
	Install Date:	Not reported	
	<b>Green Tag Decal:</b>	<b>Not reported</b>	
	<b>Green Tag Issue Date:</b>	<b>Not reported</b>	
	<b>Green Tag Expire Date:</b>	<b>Not reported</b>	
	Fee Due:	Not reported	
	Motor Fuel Permit Inspection Date:	Not reported	
	Motor Fuel Permit Expiration Date:	Not reported	
	MOTOR FUEL TYPE:	Not reported	
	Pending Nov:	N	
	IEMA:	Not reported	
	Equipment Type:	Not reported	
	Equipment:	Not reported	
	Last Passing Date:	Not reported	
	Test Expire Date:	Not reported	

MAP FINDINGS  
FOCUS MAP 12

Map ID Site Database(s) EPA ID Number

VACANT WAREHOUSE (Continued)

U003668728

Tank Number: 3  
**Tank Status:** Exempt from registration  
 Tank Capacity: 12000  
 Tank Substance: Heating Oil  
 Last Used Date: 12/31/1973  
 OSFM First Notify Date: Not reported  
 Red Tag Issue Date: Not reported  
 Install Date: Not reported  
**Green Tag Decal:** Not reported  
**Green Tag Issue Date:** Not reported  
**Green Tag Expire Date:** Not reported  
 Fee Due: Not reported  
 Motor Fuel Permit Inspection Date: Not reported  
 Motor Fuel Permit Expiration Date: Not reported  
 MOTOR FUEL TYPE: Not reported  
 Pending Nov: N  
 IEMA: Not reported  
 Equipment Type: Not reported  
 Equipment: Not reported  
 Last Passing Date: Not reported  
 Test Expire Date: Not reported

Tank Number: 4  
**Tank Status:** Exempt from registration  
 Tank Capacity: 12000  
 Tank Substance: Heating Oil  
 Last Used Date: 12/31/1973  
 OSFM First Notify Date: Not reported  
 Red Tag Issue Date: Not reported  
 Install Date: Not reported  
**Green Tag Decal:** Not reported  
**Green Tag Issue Date:** Not reported  
**Green Tag Expire Date:** Not reported  
 Fee Due: Not reported  
 Motor Fuel Permit Inspection Date: Not reported  
 Motor Fuel Permit Expiration Date: Not reported  
 MOTOR FUEL TYPE: Not reported  
 Pending Nov: N  
 IEMA: Not reported  
 Equipment Type: Not reported  
 Equipment: Not reported  
 Last Passing Date: Not reported  
 Test Expire Date: Not reported

Tank Number: 5  
**Tank Status:** Exempt from registration  
 Tank Capacity: 20000  
 Tank Substance: Heating Oil  
 Last Used Date: 12/31/1973  
 OSFM First Notify Date: Not reported  
 Red Tag Issue Date: Not reported  
 Install Date: Not reported  
**Green Tag Decal:** Not reported  
**Green Tag Issue Date:** Not reported  
**Green Tag Expire Date:** Not reported

MAP FINDINGS  
FOCUS MAP 12

Map ID Site Database(s) EPA ID Number

**VACANT WAREHOUSE (Continued)**

**U003668728**

Fee Due: Not reported  
 Motor Fuel Permit Inspection Date: Not reported  
 Motor Fuel Permit Expiration Date: Not reported  
 MOTOR FUEL TYPE: Not reported  
 Pending Nov: N  
 IEMA: Not reported  
 Equipment Type: Not reported  
 Equipment: Not reported  
 Last Passing Date: Not reported  
 Test Expire Date: Not reported

Tank Number: 6  
**Tank Status: Exempt from registration**  
 Tank Capacity: 20000  
 Tank Substance: Heating Oil  
 Last Used Date: 12/31/1973  
 OSFM First Notify Date: Not reported  
 Red Tag Issue Date: Not reported  
 Install Date: Not reported  
**Green Tag Decal: Not reported**  
**Green Tag Issue Date: Not reported**  
**Green Tag Expire Date: Not reported**  
 Fee Due: Not reported  
 Motor Fuel Permit Inspection Date: Not reported  
 Motor Fuel Permit Expiration Date: Not reported  
 MOTOR FUEL TYPE: Not reported  
 Pending Nov: N  
 IEMA: Not reported  
 Equipment Type: Not reported  
 Equipment: Not reported  
 Last Passing Date: Not reported  
 Test Expire Date: Not reported

Tank Number: 7  
**Tank Status: Exempt from registration**  
 Tank Capacity: 20000  
 Tank Substance: Heating Oil  
 Last Used Date: 12/31/1973  
 OSFM First Notify Date: Not reported  
 Red Tag Issue Date: Not reported  
 Install Date: Not reported  
**Green Tag Decal: Not reported**  
**Green Tag Issue Date: Not reported**  
**Green Tag Expire Date: Not reported**  
 Fee Due: Not reported  
 Motor Fuel Permit Inspection Date: Not reported  
 Motor Fuel Permit Expiration Date: Not reported  
 MOTOR FUEL TYPE: Not reported  
 Pending Nov: N  
 IEMA: Not reported  
 Equipment Type: Not reported  
 Equipment: Not reported  
 Last Passing Date: Not reported  
 Test Expire Date: Not reported

MAP FINDINGS  
FOCUS MAP 12

Map ID	Site	Database(s)	EPA ID Number
--------	------	-------------	---------------

**VACANT WAREHOUSE (Continued)**

**U003668728**

Tank Number:	8
<b>Tank Status:</b>	<b>Exempt from registration</b>
Tank Capacity:	20000
Tank Substance:	Heating Oil
Last Used Date:	12/31/1973
OSFM First Notify Date:	Not reported
Red Tag Issue Date:	Not reported
Install Date:	Not reported
<b>Green Tag Decal:</b>	<b>Not reported</b>
<b>Green Tag Issue Date:</b>	<b>Not reported</b>
<b>Green Tag Expire Date:</b>	<b>Not reported</b>
Fee Due:	Not reported
Motor Fuel Permit Inspection Date:	Not reported
Motor Fuel Permit Expiration Date:	Not reported
MOTOR FUEL TYPE:	Not reported
Pending Nov:	N
IEMA:	Not reported
Equipment Type:	Not reported
Equipment:	Not reported
Last Passing Date:	Not reported
Test Expire Date:	Not reported

259

**CRAIG STEVENS DEVELOPMENT  
801 107TH ST.  
CHICAGO, IL 60628**

**IL LUST S104002207  
IL BOL N/A**

LUST:

Incident Num:	991145
IL EPA Id:	0316495118
Product:	Other Petroleum
IEMA Date:	05/11/1999
Project Manager:	Weller
Project Manager Phone:	(217) 524-4647
Email:	Melinda.Weller@illinois.gov
PRP Name:	Craig Stevens Development
PRP Contact:	Monty Strosiner
PRP Address:	401 Huehl Rd.
PRP City,St,Zip:	Northbrook, IL 60201
PRP Phone:	8475645740
Site Classification:	Not reported
Section 57.5(g) Letter:	732
Date Section 57.5(g) Letter:	Not reported
Non LUST Determination Letter:	Not reported
20 Report Received:	07/23/1999
45 Report Received:	12/13/1999
<b>NFA/NFR Letter:</b>	<b>08/16/2000</b>
NFR Date Recorded:	10/20/2000

BOL:

Site Id:	170000528463
Inv Num:	0316495118
Interest Name:	Craig Stevens Development Corp
Interest Type:	BOL
Media Code:	LAND

MAP FINDINGS  
FOCUS MAP 12

Map ID	Site	Database(s)	EPA ID Number
260	<p><b>B&amp;B PULLMAN PROPERTIES INC</b>  <b>700 E 107TH ST</b>  <b>CHICAGO, IL 60628</b></p> <p>RCRA-CESQG:            Date form received by agency: 03/01/2010            Facility name: B&amp;B PULLMAN PROPERTIES INC            Facility address: 700 E 107TH ST            CHICAGO, IL 60628            EPA ID: ILR000137117            Contact: PETER LINDEMULDER            Contact address: 700 E 107TH ST            CHICAGO, IL 60628            Contact country: US            Contact telephone: (773) 660-0900            Contact email: PLINDEMULDER@DUTCHFARMS.COM            EPA Region: 05            Classification: Conditionally Exempt Small Quantity Generator            Description: Handler: generates 100 kg or less of hazardous waste per calendar month, and accumulates 1000 kg or less of hazardous waste at any time; or generates 1 kg or less of acutely hazardous waste per calendar month, and accumulates at any time: 1 kg or less of acutely hazardous waste; or 100 kg or less of any residue or contaminated soil, waste or other debris resulting from the cleanup of a spill, into or on any land or water, of acutely hazardous waste; or generates 100 kg or less of any residue or contaminated soil, waste or other debris resulting from the cleanup of a spill, into or on any land or water, of acutely hazardous waste during any calendar month, and accumulates at any time: 1 kg or less of acutely hazardous waste; or 100 kg or less of any residue or contaminated soil, waste or other debris resulting from the cleanup of a spill, into or on any land or water, of acutely hazardous waste</p> <p>Owner/Operator Summary:            Owner/operator name: B&amp;B PULLMAN PROPERTIES INC            Owner/operator address: 700 E 107TH ST            CHICAGO, IL 60628            Owner/operator country: US            Owner/operator telephone: (773) 660-0900            Legal status: Private            Owner/Operator Type: Owner            Owner/Op start date: 01/01/2000            Owner/Op end date: Not reported</p> <p>Owner/operator name: B&amp;B PULLMAN PROPERTIES INC            Owner/operator address: 700 E 107TH ST            CHICAGO, IL 60628            Owner/operator country: US            Owner/operator telephone: (773) 660-0900            Legal status: Private            Owner/Operator Type: Operator            Owner/Op start date: 01/01/2010            Owner/Op end date: Not reported</p> <p>Handler Activities Summary:            U.S. importer of hazardous waste: No            Mixed waste (haz. and radioactive): No            Recycler of hazardous waste: No</p>	<p><b>RCRA-CESQG</b>  <b>IL AIRS</b>  <b>IL BOL</b></p>	<p><b>1008402685</b>  <b>ILR000137117</b></p>

MAP FINDINGS  
FOCUS MAP 12

Map ID Site Database(s) EPA ID Number

**B&B PULLMAN PROPERTIES INC (Continued)**

**1008402685**

Transporter of hazardous waste: No  
Treater, storer or disposer of HW: No  
Underground injection activity: No  
On-site burner exemption: No  
Furnace exemption: No  
Used oil fuel burner: No  
Used oil processor: No  
User oil refiner: No  
Used oil fuel marketer to burner: No  
Used oil Specification marketer: No  
Used oil transfer facility: No  
Used oil transporter: No

. Waste code: D001  
. Waste name: IGNITABLE WASTE

Historical Generators:

Date form received by agency: 07/23/2007  
Site name: HEARTLAND FOOD SERVICES LLC  
Classification: Small Quantity Generator

. Waste code: D001  
. Waste name: IGNITABLE WASTE

Date form received by agency: 08/30/2005  
Site name: COOK COUNTY COOKERS LLC  
Classification: Small Quantity Generator

. Waste code: D001  
. Waste name: IGNITABLE WASTE

Violation Status: No violations found

IL AIRS:

Facility ID: Not reported  
ID Number: 031600GRH  
Year: 2012  
Contact Name: Not reported  
Contact Title: Not reported  
Contact Tele: Not reported  
Contact Extention: Not reported  
Contact EMail: Not reported  
Contact Fax: Not reported  
Cease Operation Date: Not reported  
SIC Code: 5147  
Address Type Code: Not reported

Detail:

Year: 2012  
Id Num: 031600GRH  
Pollutant Code: NH3  
Tons Per Year: 7.0000000000000007E-2

Year: 2012  
Id Num: 031600GRH  
Pollutant Code: N2O  
Tons Per Year: 4.5999999999999999E-2



MAP FINDINGS  
FOCUS MAP 12

Map ID      Site      Database(s)      EPA ID Number

---

**B&B PULLMAN PROPERTIES INC (Continued)**

**1008402685**

Year: 2012  
Id Num: 031600GRH  
Pollutant Code: METHANE  
Tons Per Year: 5.0000000000000003E-2

Year: 2012  
Id Num: 031600GRH  
Pollutant Code: NOX  
Tons Per Year: 2.1200000000000001

Year: 2012  
Id Num: 031600GRH  
Pollutant Code: PART  
Tons Per Year: 1.45

Year: 2012  
Id Num: 031600GRH  
Pollutant Code: PM10  
Tons Per Year: 1.45

Year: 2012  
Id Num: 031600GRH  
Pollutant Code: PM2\_5  
Tons Per Year: 1.45

Year: 2012  
Id Num: 031600GRH  
Pollutant Code: SO2  
Tons Per Year: 1.2999999999999999E-2

Year: 2012  
Id Num: 031600GRH  
Pollutant Code: VOM  
Tons Per Year: 1.1899999999999999

Year: 2012  
Id Num: 031600GRH  
Pollutant Code: CO  
Tons Per Year: 1.78

Year: 2012  
Id Num: 031600GRH  
Pollutant Code: CO2  
Tons Per Year: 2538.6700000000001

Facility ID: Not reported  
ID Number: 031600GRH  
Year: 2009  
Contact Name: Not reported  
Contact Title: Not reported  
Contact Tele: Not reported  
Contact Extention: Not reported  
Contact EMail: Not reported  
Contact Fax: Not reported  
Cease Operation Date: Not reported  
SIC Code: 5147

MAP FINDINGS  
FOCUS MAP 12

Map ID	Site	Database(s)	EPA ID Number
--------	------	-------------	---------------

**B&B PULLMAN PROPERTIES INC (Continued)**

**1008402685**

Address Type Code: Not reported

Detail:

Year:	2009
Id Num:	031600GRH
Pollutant Code:	VOM
Tons Per Year:	3.0209999999999999
Year:	2009
Id Num:	031600GRH
Pollutant Code:	PM2_5
Tons Per Year:	0.17680000000000001
Year:	2009
Id Num:	031600GRH
Pollutant Code:	METHANE
Tons Per Year:	5.3499999999999999E-2
Year:	2009
Id Num:	031600GRH
Pollutant Code:	N2O
Tons Per Year:	5.1200000000000002E-2
Year:	2009
Id Num:	031600GRH
Pollutant Code:	PM10
Tons Per Year:	0.17680000000000001
Year:	2009
Id Num:	031600GRH
Pollutant Code:	CO2
Tons Per Year:	2791.8600000000001
Year:	2009
Id Num:	031600GRH
Pollutant Code:	PART
Tons Per Year:	2.2974000000000001
Year:	2009
Id Num:	031600GRH
Pollutant Code:	NOX
Tons Per Year:	2.3266
Year:	2009
Id Num:	031600GRH
Pollutant Code:	NH3
Tons Per Year:	7.4399999999999994E-2
Year:	2009
Id Num:	031600GRH
Pollutant Code:	SO2
Tons Per Year:	0.014
Year:	2009
Id Num:	031600GRH
Pollutant Code:	CO
Tons Per Year:	1.9542999999999999

MAP FINDINGS  
FOCUS MAP 12

Map ID	Site	Database(s)	EPA ID Number
--------	------	-------------	---------------

**B&B PULLMAN PROPERTIES INC (Continued)**

**1008402685**

Year:	2009
Id Num:	031600GRH
Pollutant Code:	VOM
Tons Per Year:	3.0209999999999999
Year:	2009
Id Num:	031600GRH
Pollutant Code:	PM2_5
Tons Per Year:	0.17680000000000001
Year:	2009
Id Num:	031600GRH
Pollutant Code:	NH3
Tons Per Year:	7.4399999999999994E-2
Year:	2009
Id Num:	031600GRH
Pollutant Code:	METHANE
Tons Per Year:	5.3499999999999999E-2
Year:	2009
Id Num:	031600GRH
Pollutant Code:	PART
Tons Per Year:	2.2974000000000001
Year:	2009
Id Num:	031600GRH
Pollutant Code:	SO2
Tons Per Year:	0.014
Year:	2009
Id Num:	031600GRH
Pollutant Code:	NOX
Tons Per Year:	2.3266
Year:	2009
Id Num:	031600GRH
Pollutant Code:	PM10
Tons Per Year:	0.17680000000000001
Year:	2009
Id Num:	031600GRH
Pollutant Code:	N2O
Tons Per Year:	5.1200000000000002E-2
Year:	2009
Id Num:	031600GRH
Pollutant Code:	CO2
Tons Per Year:	2791.8600000000001
Year:	2009
Id Num:	031600GRH
Pollutant Code:	CO
Tons Per Year:	1.9542999999999999

Facility ID: Not reported

MAP FINDINGS  
FOCUS MAP 12

Map ID	Site	Database(s)	EPA ID Number
--------	------	-------------	---------------

**B&B PULLMAN PROPERTIES INC (Continued)**

**1008402685**

ID Number: 031600GRH  
 Year: 2008  
 Contact Name: Not reported  
 Contact Title: Not reported  
 Contact Tele: Not reported  
 Contact Extention: Not reported  
 Contact EMail: Not reported  
 Contact Fax: Not reported  
 Cease Operation Date: Not reported  
 SIC Code: 5147  
 Address Type Code: Not reported

Detail:

Year: 2008  
 Id Num: 031600GRH  
 Pollutant Code: PM10  
 Tons Per Year: 0.13400000000000001

Year: 2008  
 Id Num: 031600GRH  
 Pollutant Code: PM2\_5  
 Tons Per Year: 0.13400000000000001

Year: 2008  
 Id Num: 031600GRH  
 Pollutant Code: VOM  
 Tons Per Year: 1.3509

Year: 2008  
 Id Num: 031600GRH  
 Pollutant Code: CO  
 Tons Per Year: 1.4804999999999999

Year: 2008  
 Id Num: 031600GRH  
 Pollutant Code: CO2  
 Tons Per Year: 2115.0799999999999

Year: 2008  
 Id Num: 031600GRH  
 Pollutant Code: NOX  
 Tons Per Year: 1.7625999999999999

Year: 2008  
 Id Num: 031600GRH  
 Pollutant Code: NH3  
 Tons Per Year: 5.639999999999999E-2

Year: 2008  
 Id Num: 031600GRH  
 Pollutant Code: N2O  
 Tons Per Year: 3.8699999999999998E-2

Year: 2008  
 Id Num: 031600GRH  
 Pollutant Code: METHANE  
 Tons Per Year: 4.0500000000000001E-2

MAP FINDINGS  
FOCUS MAP 12

Map ID      Site      Database(s)      EPA ID Number

---

**B&B PULLMAN PROPERTIES INC (Continued)**

**1008402685**

Year: 2008  
Id Num: 031600GRH  
Pollutant Code: SO2  
Tons Per Year: 0.0106

Year: 2008  
Id Num: 031600GRH  
Pollutant Code: PART  
Tons Per Year: 1.2217

Year: 2008  
Id Num: 031600GRH  
Pollutant Code: VOM  
Tons Per Year: 1.3509

Year: 2008  
Id Num: 031600GRH  
Pollutant Code: PART  
Tons Per Year: 1.2217

Year: 2008  
Id Num: 031600GRH  
Pollutant Code: CO2  
Tons Per Year: 2115.0799999999999

Year: 2008  
Id Num: 031600GRH  
Pollutant Code: METHANE  
Tons Per Year: 4.0500000000000001E-2

Year: 2008  
Id Num: 031600GRH  
Pollutant Code: NOX  
Tons Per Year: 1.7625999999999999

Year: 2008  
Id Num: 031600GRH  
Pollutant Code: PM10  
Tons Per Year: 0.13400000000000001

Year: 2008  
Id Num: 031600GRH  
Pollutant Code: SO2  
Tons Per Year: 0.0106

Year: 2008  
Id Num: 031600GRH  
Pollutant Code: CO  
Tons Per Year: 1.4804999999999999

Year: 2008  
Id Num: 031600GRH  
Pollutant Code: N2O  
Tons Per Year: 3.8699999999999998E-2

Year: 2008  
Id Num: 031600GRH

MAP FINDINGS  
FOCUS MAP 12

Map ID	Site	Database(s)	EPA ID Number
--------	------	-------------	---------------

**B&B PULLMAN PROPERTIES INC (Continued)**

**1008402685**

Pollutant Code: NH3  
Tons Per Year: 5.639999999999999E-2

Year: 2008  
Id Num: 031600GRH  
Pollutant Code: PM2\_5  
Tons Per Year: 0.13400000000000001

Facility ID: 29844  
ID Number: 031600GRH  
Year: 2007  
Contact Name: Paul Lange  
Contact Title: Not reported  
Contact Tele: 773-468-2175  
Contact Extention: Not reported  
Contact EMail: Not reported  
Contact Fax: Not reported  
Cease Operation Date: Not reported  
SIC Code: 5147  
Address Type Code: Not reported

Facility ID: 29844  
ID Number: 031600GRH  
Year: 2006  
Contact Name: John Burkard  
Contact Title: Not reported  
Contact Tele: 773-787-4900  
Contact Extention: Not reported  
Contact EMail: jburkard@brookfieldfarms.com  
Contact Fax: 773-264-1189  
Cease Operation Date: Not reported  
SIC Code: 5147  
Address Type Code: LOC

BOL:  
Site Id: 170000397835  
Inv Num: 0316005465  
Interest Name: Premier Waste & Recycling  
Interest Type: BOL  
Media Code: LAND

260

**ARGAR FOOD PROCESSING  
700 EAST 107TH STREET  
CHICAGO, IL 60628**

**IL SPILLS S104491486  
IL ENG CONTROLS N/A  
IL INST CONTROL  
IL SRP**

SPILLS:  
Incident ID: NL880968  
Incident Date: Not reported  
Date Received: 07/23/1988  
Lust Ind: Not reported  
Facility Address: 700 EAST 107TH STREET  
Facility City: CHICAGO  
PRP Name: AGAR MEAT PACKAGING  
AC: Not reported  
Source Table: dbo\_OCIN\_INDCIDENTHIS

MAP FINDINGS  
FOCUS MAP 12

Map ID      Site      Database(s)      EPA ID Number

---

**ARGAR FOOD PROCESSING (Continued)**

**S104491486**

**ENGINEERING CONTROLS:**

Illinois Epa Id:            0316005465  
NFR Letter:                09/30/1998  
Date NFR Recorded:        10/09/1998  
Comprehensive / Focused:   Comprehensive  
Remediation Applicant Name: Henry Hajdas  
RA Company:                KAL & Company  
RA Address:                 500 Woodward Avenue  
RA City,St,Zip:             Detroit, MI 48266  
Worker Caution:           Yes  
Acres:                        23  
Land Use:                    Industrial/Commercial  
Ground Water Use Restriction: No  
Highway Authority Agreement: No  
Ordinance:                 No  
Industrial - Commercial:   Yes  
Slab on Grade:             No  
BCT:                         No  
Building Slab:              No  
Asphalt Used:               Yes  
Concrete Used:              Yes  
Clean Soil 3ft:              No  
Clean Soil 10ft:             No  
Alternate Barrier:           No

**IL INSTUTIONAL CONTROL:**

Illinois EPA Id:            0316005465  
NFR Letter:                09/30/1998  
Date NFR Recorded:        10/09/1998  
Comprehensive / Focused:   Comprehensive  
Remediation Applicant Name: Henry Hajdas  
RA Company:                KAL & Company  
RA Address:                 500 Woodward Avenue  
RA City,St,Zip:             Detroit, MI 48266  
Worker Caution:           Yes  
Acres:                        23  
Land Use:                    Industrial/Commercial  
Ground Water Use Restriction: No  
Highway Authority Agreement: No  
Ordinance:                 No  
Industrial - Commercial:   Yes  
Slab on Grade:             No  
BCT:                         No  
Building Slab:              No  
Asphalt Used:               Yes  
Concrete Used:              Yes  
Clean Soil 3ft:              No  
Clean Soil 10ft:             No  
Alternate Barrier:           No

**SRP:**

IL EPA Id:                    0316005465  
US EPA Id:                    ILR000053033  
Longitude:                    -87.604097  
Latitude:                      41.700754  
Contact Name:                Henry Hajdas

MAP FINDINGS  
FOCUS MAP 12

Map ID Site Database(s) EPA ID Number

**ARGAR FOOD PROCESSING (Continued)**

**S104491486**

Contact Address: 500 Woodward Avenue  
 Contact City,St,Zip: Detroit, MI 48226  
 Contact Phone: (313) 222-5293  
 Date Enrolled: 07/30/1997  
 Point Of Contact: Gary R. Perkowitz  
 Consultant Company: Clayton Group Services  
 Consultant Address: 3140 Finley Road  
 Consultant City,St,Zip: Downers Grove, IL 60515  
 Consultant Phone: (630) 795-3200  
 Proj Mgr Assigned: Tim Murphy  
 Sec. 4 Letter Date: Not reported  
 Active: No  
 No Further Remediation Letter Dt: 09/30/1998  
 Remediation Applicant Co: KAL & Company  
 Effective: True  
 Remediation Applicant Name: Henry Hajdas  
 Remediation Applicant Company: KAL & Company  
 Remediation Applicant Address: 500 Woodward Avenue  
 Remediation Applicant City,St,Zip: Detroit, MI 48266  
 Illinois EPA: 0316005465  
 Site Name: Argar Food Processing  
 NFR Letter: 1998-09-30  
 NFR Letter Date Recorded: 1998-10-09  
 Comprehensive/Focused: Comprehensive  
 Worker Caution: Yes  
 Acres: 23  
 Land Use: Industrial/Commercial  
 Ground Water Use Restriction: No  
 Highway Authority Agreement: No  
 Ordinance: No  
 Industrial - Commercial: Yes  
 Slab on Grade: No  
 BCT: No  
 Building Slab: No  
 Asphalt Used: Yes  
 Concrete Used: Yes  
 Clean Soil 3ft: No  
 Clean Soil 10ft: No  
 Alternate Barrier: No

260

**KAL & CO  
700 E 107TH ST  
CHICAGO, IL 60628**

**RCRA NonGen / NLR 1001219053  
ILR000053033**

RCRA NonGen / NLR:

Date form received by agency: 04/01/2006  
 Facility name: KAL & CO  
 Facility address: 700 E 107TH ST  
 CHICAGO, IL 60628  
 EPA ID: ILR000053033  
 Contact: ENV COORDINATOR  
 Contact address: Not reported  
 Not reported  
 Contact country: US  
 Contact telephone: (773) 376-4000  
 Contact email: Not reported  
 EPA Region: 05



MAP FINDINGS  
FOCUS MAP 12

Map ID Site Database(s) EPA ID Number

**KAL & CO (Continued)**

**1001219053**

Land type: Private  
 Classification: Non-Generator  
 Description: Handler: Non-Generators do not presently generate hazardous waste

Owner/Operator Summary:

Owner/operator name: KAL & CO  
 Owner/operator address: Not reported  
 Not reported  
 Owner/operator country: US  
 Owner/operator telephone: Not reported  
 Legal status: Private  
 Owner/Operator Type: Owner  
 Owner/Op start date: 01/01/1900  
 Owner/Op end date: Not reported

Owner/operator name: KAL & CO  
 Owner/operator address: 500 WOODWARD AVE  
 DETROIT, MI 48226

Owner/operator country: Not reported  
 Owner/operator telephone: (313) 222-6360  
 Legal status: Private  
 Owner/Operator Type: Owner  
 Owner/Op start date: Not reported  
 Owner/Op end date: Not reported

Owner/operator name: KAL & CO  
 Owner/operator address: Not reported  
 Not reported

Owner/operator country: US  
 Owner/operator telephone: Not reported  
 Legal status: Private  
 Owner/Operator Type: Operator  
 Owner/Op start date: 01/01/1900  
 Owner/Op end date: Not reported

Handler Activities Summary:

U.S. importer of hazardous waste: No  
 Mixed waste (haz. and radioactive): No  
 Recycler of hazardous waste: No  
 Transporter of hazardous waste: No  
 Treater, storer or disposer of HW: No  
 Underground injection activity: No  
 On-site burner exemption: No  
 Furnace exemption: No  
 Used oil fuel burner: No  
 Used oil processor: No  
 User oil refiner: No  
 Used oil fuel marketer to burner: No  
 Used oil Specification marketer: No  
 Used oil transfer facility: No  
 Used oil transporter: No

Historical Generators:

Date form received by agency: 03/21/2003  
 Site name: PREMIER WASTE & RECYCLING  
 Classification: Small Quantity Generator

MAP FINDINGS  
FOCUS MAP 12

Map ID	Site	Database(s)	EPA ID Number
--------	------	-------------	---------------

**KAL & CO (Continued)**

**1001219053**

. Waste code: D001  
. Waste name: IGNITABLE WASTE

Date form received by agency: 03/01/2000  
Site name: KAL & CO  
Classification: Not a generator, verified

Date form received by agency: 06/26/1998  
Site name: KAL & CO  
Classification: Large Quantity Generator

. Waste code: D001  
. Waste name: IGNITABLE WASTE

. Waste code: D002  
. Waste name: CORROSIVE WASTE

. Waste code: D008  
. Waste name: LEAD

. Waste code: D009  
. Waste name: MERCURY

Violation Status: No violations found

Evaluation Action Summary:

Evaluation date: 01/23/2002  
Evaluation: COMPLIANCE ASSISTANCE VISIT  
Area of violation: Not reported  
Date achieved compliance: Not reported  
Evaluation lead agency: State

261

**10763 S CHAMPLAIN AVE  
CHICAGO, IL 60628**

EDR Hist Auto

**1009073204  
N/A**

EDR Historical Auto Stations:

Name: DICK S AUTOMOTIVE  
Year: 2003  
Type: AUTOMOBILE REPAIR AND SERVICE

Name: DICKS AUTOMOTIVE  
Year: 2003  
Address: 10763 S CHAMPLAIN AVE

261

**PROGRESS RAIL SERVICES  
641 E 108TH ST  
CHICAGO, IL 60628**

RCRA-SQG  
FINDS

**1001196014  
ILR000037499**

RCRA-SQG:

Date form received by agency: 10/15/1998  
Facility name: PROGRESS RAIL SERVICES  
Facility address: 641 E 108TH ST  
CHICAGO, IL 60628

EPA ID: ILR000037499  
Contact: FRANK NA  
Contact address: 641 E 108TH ST

MAP FINDINGS  
FOCUS MAP 12

Map ID      Site      Database(s)      EPA ID Number

---

**PROGRESS RAIL SERVICES (Continued)**

**1001196014**

CHICAGO, IL 60628  
Contact country: US  
Contact telephone: (773) 660-8600  
Contact email: Not reported  
EPA Region: 05  
Classification: Small Small Quantity Generator  
Description: Handler: generates more than 100 and less than 1000 kg of hazardous waste during any calendar month and accumulates less than 6000 kg of hazardous waste at any time; or generates 100 kg or less of hazardous waste during any calendar month, and accumulates more than 1000 kg of hazardous waste at any time

Owner/Operator Summary:

Owner/operator name: PROGRESS RAIL SERVICES  
Owner/operator address: 641 E 108TH  
CHICAGO, IL 60628  
Owner/operator country: Not reported  
Owner/operator telephone: (773) 660-8600  
Legal status: Private  
Owner/Operator Type: Owner  
Owner/Op start date: Not reported  
Owner/Op end date: Not reported

Handler Activities Summary:

U.S. importer of hazardous waste: No  
Mixed waste (haz. and radioactive): No  
Recycler of hazardous waste: No  
Transporter of hazardous waste: No  
Treater, storer or disposer of HW: No  
Underground injection activity: No  
On-site burner exemption: No  
Furnace exemption: No  
Used oil fuel burner: No  
Used oil processor: No  
User oil refiner: No  
Used oil fuel marketer to burner: No  
Used oil Specification marketer: No  
Used oil transfer facility: No  
Used oil transporter: No

. Waste code: D001  
. Waste name: IGNITABLE WASTE

Violation Status: No violations found

**FINDS:**

Registry ID: 110005955065

Environmental Interest/Information System

ACES (Illinois - Agency Compliance And Enforcement System) is the Illinois EPA Project to facilitate the permitting operations

RCRAInfo is a national information system that supports the Resource Conservation and Recovery Act (RCRA) program through the tracking of events and activities related to facilities that generate, transport, and treat, store, or dispose of hazardous waste. RCRAInfo allows RCRA

MAP FINDINGS  
FOCUS MAP 12

Map ID	Site	Database(s)	EPA ID Number
	<b>PROGRESS RAIL SERVICES (Continued)</b>		<b>1001196014</b>
	program staff to track the notification, permit, compliance, and corrective action activities required under RCRA.		
<b>262</b>	<b>FOSECO INC-CHICAGO PLANT 10823 S LANGLEY AVE CHICAGO, IL 60628</b>	<b>CERCLIS-NFRAP RCRA NonGen / NLR IL AIRS</b>	<b>1000200977 ILD051067866</b>
	CERCLIS-NFRAP: Site ID: 0500352 Federal Facility: Not a Federal Facility NPL Status: Not on the NPL Non NPL Status: NFRAP-Site does not qualify for the NPL based on existing information		
	CERCLIS-NFRAP Assessment History: Action: PRELIMINARY ASSESSMENT Date Started: / / Date Completed: 08/01/84 Priority Level: Low priority for further assessment  Action: DISCOVERY Date Started: / / Date Completed: 05/01/81 Priority Level: Not reported  Action: SITE INSPECTION Date Started: / / Date Completed: 06/11/86 Priority Level: NFRAP-Site does not qualify for the NPL based on existing information  Action: HAZARD RANKING SYSTEM PACKAGE Date Started: / / Date Completed: 07/28/86 Priority Level: NFRAP-Site does not qualify for the NPL based on existing information  Action: ARCHIVE SITE Date Started: / / Date Completed: 10/31/91 Priority Level: Not reported		
	RCRA NonGen / NLR: Date form received by agency: 11/01/2007 Facility name: FOSECO INC-CHICAGO PLANT Facility address: 10823 S LANGLEY AVE CHICAGO, IL 60628 EPA ID: ILD051067866 Contact: ENV COORDINATOR Contact address: Not reported Not reported Contact country: US Contact telephone: (773) 785-5131 Contact email: Not reported EPA Region: 05 Classification: Non-Generator Description: Handler: Non-Generators do not presently generate hazardous waste		

MAP FINDINGS  
FOCUS MAP 12

Map ID      Site      Database(s)      EPA ID Number

---

**FOSECO INC-CHICAGO PLANT (Continued)**

**1000200977**

Owner/Operator Summary:

Owner/operator name:      NAME NOT REPORTED  
Owner/operator address:    ADDRESS NOT REPORTED  
   CITY NOT REPORTED, AK 99998  
Owner/operator country:    Not reported  
Owner/operator telephone: (312) 555-1212  
Legal status:                Private  
Owner/Operator Type:      Operator  
Owner/Op start date:        Not reported  
Owner/Op end date:         Not reported

Owner/operator name:      FOSECO PROPERTIES INC  
Owner/operator address:    ADDRESS NOT REPORTED  
   CITY NOT REPORTED, AK 99998  
Owner/operator country:    Not reported  
Owner/operator telephone: (312) 555-1212  
Legal status:                Private  
Owner/Operator Type:      Owner  
Owner/Op start date:        Not reported  
Owner/Op end date:         Not reported

Handler Activities Summary:

U.S. importer of hazardous waste:    No  
Mixed waste (haz. and radioactive):    No  
Recycler of hazardous waste:          No  
Transporter of hazardous waste:        No  
Treater, storer or disposer of HW:     No  
Underground injection activity:        No  
On-site burner exemption:                No  
Furnace exemption:                        No  
Used oil fuel burner:                      No  
Used oil processor:                        No  
User oil refiner:                          No  
Used oil fuel marketer to burner:        No  
Used oil Specification marketer:        No  
Used oil transfer facility:                No  
Used oil transporter:                      No

Historical Generators:

Date form received by agency: 02/12/1990  
Site name:                                  FOSECO INC  
Classification:                              Large Quantity Generator

Date form received by agency: 11/26/1980  
Site name:                                  FOSECO INC-CHICAGO PLANT  
Classification:                              Large Quantity Generator

. Waste code:                              D000  
. Waste name:                                Not Defined

. Waste code:                              D003  
. Waste name:                                REACTIVE WASTE

. Waste code:                              U113  
. Waste name:                                2-PROPENOIC ACID, ETHYL ESTER (I) (OR) ETHYL ACRYLATE (I)

MAP FINDINGS  
FOCUS MAP 12

Map ID	Site	Database(s)	EPA ID Number
--------	------	-------------	---------------

**FOSECO INC-CHICAGO PLANT (Continued)**

**1000200977**

. Waste code: U122  
. Waste name: FORMALDEHYDE

. Waste code: U188  
. Waste name: PHENOL

Violation Status: No violations found

IL AIRS:

Facility ID: 11220  
ID Number: 031600EFR  
Year: Not reported  
Contact Name: Not reported  
Contact Title: Not reported  
Contact Tele: Not reported  
Contact Extention: Not reported  
Contact EMail: Not reported  
Contact Fax: Not reported  
Cease Operation Date: 12/15/1990  
SIC Code: 3297  
Address Type Code: LOC

262

**B&B LANGLEY  
10823 S LANGLEY AVE  
CHICAGO, IL 60628**

**RCRA-SQG 1014952847  
ILR000172221**

RCRA-SQG:

Date form received by agency: 07/06/2012  
Facility name: B&B LANGLEY  
Facility address: 10823 S LANGLEY AVE  
CHICAGO, IL 60628  
EPA ID: ILR000172221  
Mailing address: 700 E 107TH ST  
CHICAGO, IL 60628  
Contact: PETER LINDENMULDER  
Contact address: 700 E 107TH ST  
CHICAGO, IL 60628  
Contact country: US  
Contact telephone: (773) 491-8061  
Contact email: PETE@HWMUSA.COM  
EPA Region: 05  
Classification: Small Small Quantity Generator  
Description: Handler: generates more than 100 and less than 1000 kg of hazardous waste during any calendar month and accumulates less than 6000 kg of hazardous waste at any time; or generates 100 kg or less of hazardous waste during any calendar month, and accumulates more than 1000 kg of hazardous waste at any time

Owner/Operator Summary:

Owner/operator name: B&B LANGLEY  
Owner/operator address: 700 E 107TH ST  
CHICAGO, IL 60628  
Owner/operator country: US  
Owner/operator telephone: (773) 491-8061  
Legal status: Private  
Owner/Operator Type: Operator  
Owner/Op start date: 06/10/2004  
Owner/Op end date: Not reported

MAP FINDINGS  
FOCUS MAP 12

Map ID	Site	Database(s)	EPA ID Number
--------	------	-------------	---------------

**B&B LANGLEY (Continued)**

**1014952847**

Owner/operator name: B&B LANGLEY  
 Owner/operator address: 700 E 107TH ST  
 CHICAGO, IL 60628  
 Owner/operator country: US  
 Owner/operator telephone: (773) 491-8061  
 Legal status: Private  
 Owner/Operator Type: Owner  
 Owner/Op start date: 06/10/2004  
 Owner/Op end date: Not reported

Handler Activities Summary:

U.S. importer of hazardous waste: No  
 Mixed waste (haz. and radioactive): No  
 Recycler of hazardous waste: No  
 Transporter of hazardous waste: No  
 Treater, storer or disposer of HW: No  
 Underground injection activity: No  
 On-site burner exemption: No  
 Furnace exemption: No  
 Used oil fuel burner: No  
 Used oil processor: No  
 User oil refiner: No  
 Used oil fuel marketer to burner: No  
 Used oil Specification marketer: No  
 Used oil transfer facility: No  
 Used oil transporter: No

. Waste code: D001  
 . Waste name: IGNITABLE WASTE  
 . Waste code: D002  
 . Waste name: CORROSIVE WASTE

Violation Status: No violations found

263

**COMED  
109TH & RHODES  
CHICAGO, IL 60628**

**RCRA NonGen / NLR 1011488632  
ILR000153544**

RCRA NonGen / NLR:

Date form received by agency: 02/23/2009  
 Facility name: COMED  
 Facility address: 109TH & RHODES  
 CHICAGO, IL 60628  
 EPA ID: ILR000153544  
 Mailing address: 3 LINCOLN CENTER  
 OAKBROOK TERRACE, IL 60181  
 Contact: NEENA HEMMADY  
 Contact address: Not reported  
 Not reported  
 Contact country: US  
 Contact telephone: (630) 576-6724  
 Contact email: Not reported  
 EPA Region: 05  
 Classification: Non-Generator  
 Description: Handler: Non-Generators do not presently generate hazardous waste

MAP FINDINGS  
FOCUS MAP 12

Map ID      Site      Database(s)      EPA ID Number

---

**COMED (Continued)**

**1011488632**

Owner/Operator Summary:

Owner/operator name:      COMED  
Owner/operator address:    Not reported  
   Not reported  
Owner/operator country:    Not reported  
Owner/operator telephone: Not reported  
Legal status:                Private  
Owner/Operator Type:      Owner  
Owner/Op start date:        05/28/2008  
Owner/Op end date:         Not reported

Owner/operator name:      COMED  
Owner/operator address:    Not reported  
   Not reported  
Owner/operator country:    Not reported  
Owner/operator telephone: Not reported  
Legal status:                Private  
Owner/Operator Type:      Operator  
Owner/Op start date:        05/28/2008  
Owner/Op end date:         Not reported

Handler Activities Summary:

U.S. importer of hazardous waste:    No  
Mixed waste (haz. and radioactive):    No  
Recycler of hazardous waste:          No  
Transporter of hazardous waste:        No  
Treater, storer or disposer of HW:     No  
Underground injection activity:        No  
On-site burner exemption:                No  
Furnace exemption:                        No  
Used oil fuel burner:                      No  
Used oil processor:                        No  
User oil refiner:                          No  
Used oil fuel marketer to burner:        No  
Used oil Specification marketer:        No  
Used oil transfer facility:                No  
Used oil transporter:                      No

. Waste code:                D008  
. Waste name:                LEAD

Historical Generators:

Date form received by agency: 05/28/2008  
Site name:                    COMED  
Classification:               Small Quantity Generator

. Waste code:                D008  
. Waste name:                LEAD

Violation Status:            No violations found



MAP FINDINGS  
FOCUS MAP 12

Map ID	Site	Database(s)	EPA ID Number
263	<b>AUTOMOTIVE TECHNICAL CENTER 10909 COTTAGE GROVE CHICAGO, IL 60628</b>	<b>IL UST</b>	<b>U002112843 N/A</b>
	UST: Facility ID: 2033908 Facility Status: EXEMPT <b>Facility Type: COMMERCIAL / RETAIL</b> Owner Id: U0013875 Owner Name: Sherwin Williams Company Owner Address: 101 Prospect Avenue Owner City,St,Zip: Cleveland, OH 44115  Tank Number: 1 <b>Tank Status: Exempt from registration</b> Tank Capacity: 12000 Tank Substance: Heating Oil Last Used Date: 1/1/1970 OSFM First Notify Date: 2/24/1995 Red Tag Issue Date: Not reported Install Date: 1/1/1970 <b>Green Tag Decal: Not reported</b> <b>Green Tag Issue Date: Not reported</b> <b>Green Tag Expire Date: Not reported</b> Fee Due: Not reported Motor Fuel Permit Inspection Date: Not reported Motor Fuel Permit Expiration Date: Not reported MOTOR FUEL TYPE: Not reported Pending Nov: N IEMA: Not reported Equipment Type: Not reported Equipment: Not reported Last Passing Date: Not reported Test Expire Date: Not reported		
263	<b>SHERWIN WILLIAMS CO 10909 S COTTAGE GROVE AVE CHICAGO, IL 60628</b>	<b>CORRACTS RCRA NonGen / NLR</b>	<b>1000371387 ILD000672451</b>
	CORRACTS:  EPA ID: ILD000672451 EPA Region: 5 Area Name: ENTIRE FACILITY Actual Date: 20090501 Action: CA070NO - RFA Determination Of Need For An RFI, RFI is Not Necessary NAICS Code(s): Not reported Original schedule date: Not reported Schedule end date: Not reported  EPA ID: ILD000672451 EPA Region: 5 Area Name: ENTIRE FACILITY Actual Date: 19920302 Action: CA225YE - Stabilization Measures Evaluation, This facility ,is amenable to stabilization activity based on the, status of corrective action work at the facility, technical factors, the degree of risk, timing considerations and administrative considerations  NAICS Code(s): Not reported		

MAP FINDINGS  
FOCUS MAP 12

Map ID Site Database(s) EPA ID Number

**SHERWIN WILLIAMS CO (Continued)**

**1000371387**

Original schedule date: Not reported  
Schedule end date: Not reported

EPA ID: ILD000672451  
EPA Region: 5  
Area Name: ENTIRE FACILITY  
Actual Date: 19920302  
Action: CA075LO - CA Prioritization, Facility or area was assigned a low corrective action priority

NAICS Code(s): Not reported  
Original schedule date: Not reported  
Schedule end date: Not reported

EPA ID: ILD000672451  
EPA Region: 5  
Area Name: ENTIRE FACILITY  
Actual Date: 19920316  
Action: CA050 - RFA Completed  
NAICS Code(s): Not reported  
Original schedule date: Not reported  
Schedule end date: Not reported

**RCRA NonGen / NLR:**

Date form received by agency: 11/01/2007  
Facility name: SHERWIN WILLIAMS CO  
Facility address: 10909 S COTTAGE GROVE AVE  
CHICAGO, IL 60628  
EPA ID: ILD000672451  
Contact: ENV COORDINATOR  
Contact address: Not reported  
Not reported  
Contact country: US  
Contact telephone: (216) 515-4629  
Contact email: Not reported  
EPA Region: 05  
Land type: Private  
Classification: Non-Generator  
Description: Handler: Non-Generators do not presently generate hazardous waste

**Owner/Operator Summary:**

Owner/operator name: SHERWIN-WILLIAMS CO. THE  
Owner/operator address: 101 PROSPECT AVE NW  
CITY NOT REPORTED, OH 99998  
Owner/operator country: Not reported  
Owner/operator telephone: (216) 566-2000  
Legal status: Private  
Owner/Operator Type: Operator  
Owner/Op start date: Not reported  
Owner/Op end date: Not reported

Owner/operator name: SHERWIN-WILLIAMS CO. THE  
Owner/operator address: 101 PROSPECT AVE NW  
CLEVELAND, OH 44115  
Owner/operator country: Not reported  
Owner/operator telephone: (216) 566-2000  
Legal status: Private

MAP FINDINGS  
FOCUS MAP 12

Map ID      Site      Database(s)      EPA ID Number

---

**SHERWIN WILLIAMS CO (Continued)**

**1000371387**

Owner/Operator Type:      Owner  
Owner/Op start date:      Not reported  
Owner/Op end date:      Not reported

Handler Activities Summary:

U.S. importer of hazardous waste:      No  
Mixed waste (haz. and radioactive):      No  
Recycler of hazardous waste:      No  
Transporter of hazardous waste:      No  
Treater, storer or disposer of HW:      No  
Underground injection activity:      No  
On-site burner exemption:      No  
Furnace exemption:      No  
Used oil fuel burner:      No  
Used oil processor:      No  
User oil refiner:      No  
Used oil fuel marketer to burner:      No  
Used oil Specification marketer:      No  
Used oil transfer facility:      No  
Used oil transporter:      No

Historical Generators:

Date form received by agency: 03/01/2002  
Site name:      SHERWIN WILLIAMS CO  
Classification:      Large Quantity Generator

Date form received by agency: 03/01/2000  
Site name:      SHERWIN WILLIAMS CO  
Classification:      Large Quantity Generator

Date form received by agency: 03/01/1998  
Site name:      SHERWIN WILLIAMS CO  
Classification:      Large Quantity Generator

Date form received by agency: 03/01/1996  
Site name:      SHERWIN WILLIAMS CO  
Classification:      Large Quantity Generator

Date form received by agency: 03/01/1994  
Site name:      SHERWIN WILLIAMS CO  
Classification:      Large Quantity Generator

Date form received by agency: 03/01/1992  
Site name:      SHERWIN WILLIAMS CO  
Classification:      Large Quantity Generator

Date form received by agency: 02/12/1990  
Site name:      SHERWIN WILLIAMS CO  
Classification:      Large Quantity Generator

Date form received by agency: 11/22/1980  
Site name:      SHERWIN-WILLIAMS CO THE TECHNICAL CNTR  
Classification:      Not a generator, verified

. Waste code:      F001  
. Waste name:      THE FOLLOWING SPENT HALOGENATED SOLVENTS USED IN DEGREASING:

MAP FINDINGS  
FOCUS MAP 12

Map ID Site Database(s) EPA ID Number

**SHERWIN WILLIAMS CO (Continued)**

**1000371387**

TETRACHLOROETHYLENE, TRICHLORETHYLENE, METHYLENE CHLORIDE, 1,1,1-TRICHLOROETHANE, CARBON TETRACHLORIDE AND CHLORINATED FLUOROCARBONS; ALL SPENT SOLVENT MIXTURES/BLENDS USED IN DEGREASING CONTAINING, BEFORE USE, A TOTAL OF TEN PERCENT OR MORE (BY VOLUME) OF ONE OR MORE OF THE ABOVE HALOGENATED SOLVENTS OR THOSE SOLVENTS LISTED IN F002, F004, AND F005; AND STILL BOTTOMS FROM THE RECOVERY OF THESE SPENT SOLVENTS AND SPENT SOLVENT MIXTURES.

. Waste code: F002

. Waste name: THE FOLLOWING SPENT HALOGENATED SOLVENTS: TETRACHLOROETHYLENE, METHYLENE CHLORIDE, TRICHLOROETHYLENE, 1,1,1-TRICHLOROETHANE, CHLOROBENZENE, 1,1,2-TRICHLORO-1,2,2-TRIFLUOROETHANE, ORTHO-DICHLOROBENZENE, TRICHLOROFLUOROMETHANE, AND 1,1,2, TRICHLOROETHANE; ALL SPENT SOLVENT MIXTURES/BLENDS CONTAINING, BEFORE USE, A TOTAL OF TEN PERCENT OR MORE (BY VOLUME) OF ONE OR MORE OF THE ABOVE HALOGENATED SOLVENTS OR THOSE SOLVENTS LISTED IN F001, F004, AND F005; AND STILL BOTTOMS FROM THE RECOVERY OF THESE SPENT SOLVENTS AND SPENT SOLVENT MIXTURES.

. Waste code: F003

. Waste name: THE FOLLOWING SPENT NONHALOGENATED SOLVENTS: XYLENE, ACETONE, ETHYL ACETATE, ETHYL BENZENE, ETHYL ETHER, METHYL ISOBUTYL KETONE, N-BUTYL ALCOHOL, CYCLOHEXANONE, AND METHANOL; ALL SPENT SOLVENT MIXTURES/BLENDS CONTAINING, BEFORE USE, ONLY THE ABOVE SPENT NONHALOGENATED SOLVENTS; AND ALL SPENT SOLVENT MIXTURES/BLENDS CONTAINING, BEFORE USE, ONE OR MORE OF THE ABOVE NONHALOGENATED SOLVENTS, AND A TOTAL OF TEN PERCENT OR MORE (BY VOLUME) OF ONE OR MORE OF THOSE SOLVENTS LISTED IN F001, F002, F004, AND F005; AND STILL BOTTOMS FROM THE RECOVERY OF THESE SPENT SOLVENTS AND SPENT SOLVENT MIXTURES.

. Waste code: F005

. Waste name: THE FOLLOWING SPENT NONHALOGENATED SOLVENTS: TOLUENE, METHYL ETHYL KETONE, CARBON DISULFIDE, ISOBUTANOL, PYRIDINE, BENZENE, 2-ETHOXYETHANOL, AND 2-NITROPROPANE; ALL SPENT SOLVENT MIXTURES/BLENDS CONTAINING, BEFORE USE, A TOTAL OF TEN PERCENT OR MORE (BY VOLUME) OF ONE OR MORE OF THE ABOVE NONHALOGENATED SOLVENTS OR THOSE SOLVENTS LISTED IN F001, F002, OR F004; AND STILL BOTTOMS FROM THE RECOVERY OF THESE SPENT SOLVENTS AND SPENT SOLVENT MIXTURES.

Date form received by agency: 08/18/1980

Site name: SHERWIN-WILLIAMS CO THE TECHNICAL CNTR

Classification: Large Quantity Generator

. Waste code: F001

. Waste name: THE FOLLOWING SPENT HALOGENATED SOLVENTS USED IN DEGREASING: TETRACHLOROETHYLENE, TRICHLOROETHYLENE, METHYLENE CHLORIDE, 1,1,1-TRICHLOROETHANE, CARBON TETRACHLORIDE AND CHLORINATED FLUOROCARBONS; ALL SPENT SOLVENT MIXTURES/BLENDS USED IN DEGREASING CONTAINING, BEFORE USE, A TOTAL OF TEN PERCENT OR MORE (BY VOLUME) OF ONE OR MORE OF THE ABOVE HALOGENATED SOLVENTS OR THOSE SOLVENTS LISTED IN F002, F004, AND F005; AND STILL BOTTOMS FROM THE RECOVERY OF THESE SPENT SOLVENTS AND SPENT SOLVENT MIXTURES.

. Waste code: F002

. Waste name: THE FOLLOWING SPENT HALOGENATED SOLVENTS: TETRACHLOROETHYLENE, METHYLENE CHLORIDE, TRICHLOROETHYLENE, 1,1,1-TRICHLOROETHANE,

MAP FINDINGS  
FOCUS MAP 12

Map ID Site Database(s) EPA ID Number

**SHERWIN WILLIAMS CO (Continued)**

**1000371387**

CHLOROBENZENE, 1,1,2-TRICHLORO-1,2,2-TRIFLUOROETHANE, ORTHO-DICHLOROBENZENE, TRICHLOROFLUOROMETHANE, AND 1,1,2, TRICHLOROETHANE; ALL SPENT SOLVENT MIXTURES/BLENDS CONTAINING, BEFORE USE, A TOTAL OF TEN PERCENT OR MORE (BY VOLUME) OF ONE OR MORE OF THE ABOVE HALOGENATED SOLVENTS OR THOSE SOLVENTS LISTED IN F001, F004, AND F005; AND STILL BOTTOMS FROM THE RECOVERY OF THESE SPENT SOLVENTS AND SPENT SOLVENT MIXTURES.

- . Waste code: F003
- . Waste name: THE FOLLOWING SPENT NONHALOGENATED SOLVENTS: XYLENE, ACETONE, ETHYL ACETATE, ETHYL BENZENE, ETHYL ETHER, METHYL ISOBUTYL KETONE, N-BUTYL ALCOHOL, CYCLOHEXANONE, AND METHANOL; ALL SPENT SOLVENT MIXTURES/BLENDS CONTAINING, BEFORE USE, ONLY THE ABOVE SPENT NONHALOGENATED SOLVENTS; AND ALL SPENT SOLVENT MIXTURES/BLENDS CONTAINING, BEFORE USE, ONE OR MORE OF THE ABOVE NONHALOGENATED SOLVENTS, AND A TOTAL OF TEN PERCENT OR MORE (BY VOLUME) OF ONE OR MORE OF THOSE SOLVENTS LISTED IN F001, F002, F004, AND F005; AND STILL BOTTOMS FROM THE RECOVERY OF THESE SPENT SOLVENTS AND SPENT SOLVENT MIXTURES.
  
- . Waste code: F004
- . Waste name: THE FOLLOWING SPENT NONHALOGENATED SOLVENTS: CRESOLS, CRESYLIC ACID, AND NITROBENZENE; AND THE STILL BOTTOMS FROM THE RECOVERY OF THESE SOLVENTS; ALL SPENT SOLVENT MIXTURES/BLENDS CONTAINING, BEFORE USE, A TOTAL OF TEN PERCENT OR MORE (BY VOLUME) OF ONE OR MORE OF THE ABOVE NONHALOGENATED SOLVENTS OR THOSE SOLVENTS LISTED IN F001, F002, AND F005; AND STILL BOTTOMS FROM THE RECOVERY OF THESE SPENT SOLVENTS AND SPENT SOLVENT MIXTURES.
  
- . Waste code: F005
- . Waste name: THE FOLLOWING SPENT NONHALOGENATED SOLVENTS: TOLUENE, METHYL ETHYL KETONE, CARBON DISULFIDE, ISOBUTANOL, PYRIDINE, BENZENE, 2-ETHOXYETHANOL, AND 2-NITROPROPANE; ALL SPENT SOLVENT MIXTURES/BLENDS CONTAINING, BEFORE USE, A TOTAL OF TEN PERCENT OR MORE (BY VOLUME) OF ONE OR MORE OF THE ABOVE NONHALOGENATED SOLVENTS OR THOSE SOLVENTS LISTED IN F001, F002, OR F004; AND STILL BOTTOMS FROM THE RECOVERY OF THESE SPENT SOLVENTS AND SPENT SOLVENT MIXTURES.
  
- . Waste code: P003
- . Waste name: 2-PROPENAL (OR) ACROLEIN
  
- . Waste code: P005
- . Waste name: 2-PROPEN-1-OL (OR) ALLYL ALCOHOL
  
- . Waste code: P008
- . Waste name: 4-AMINOPYRIDINE (OR) 4-PYRIDINAMINE
  
- . Waste code: P011
- . Waste name: ARSENIC OXIDE AS<sub>2</sub>O<sub>5</sub> (OR) ARSENIC PENTOXIDE
  
- . Waste code: P014
- . Waste name: BENZENETHIOL (OR) THIOPHENOL
  
- . Waste code: P019
- . Waste name: Not Defined
  
- . Waste code: P022

MAP FINDINGS  
FOCUS MAP 12

Map ID Site Database(s) EPA ID Number

**SHERWIN WILLIAMS CO (Continued)**

**1000371387**

. Waste name:	CARBON DISULFIDE
. Waste code:	P028
. Waste name:	BENZENE, (CHLOROMETHYL)- (OR) BENZYL CHLORIDE
. Waste code:	P029
. Waste name:	COPPER CYANIDE (OR) COPPER CYANIDE CU(CN)
. Waste code:	P030
. Waste name:	CYANIDES (SOLUBLE CYANIDE SALTS), NOT OTHERWISE SPECIFIED
. Waste code:	P052
. Waste name:	Not Defined
. Waste code:	P053
. Waste name:	Not Defined
. Waste code:	P054
. Waste name:	AZIRIDINE (OR) ETHYLENEIMINE
. Waste code:	P087
. Waste name:	OSMIUM OXIDE OSO4, (T-4)- (OR) OSMIUM TETROXIDE
. Waste code:	P090
. Waste name:	Not Defined
. Waste code:	P095
. Waste name:	CARBONIC DICHLORIDE (OR) PHOSGENE
. Waste code:	P101
. Waste name:	ETHYL CYANIDE (OR) PROPANENITRILE
. Waste code:	P105
. Waste name:	SODIUM AZIDE
. Waste code:	U001
. Waste name:	ACETALDEHYDE (I) (OR) ETHANAL (I)
. Waste code:	U002
. Waste name:	2-PROPANONE (I) (OR) ACETONE (I)
. Waste code:	U003
. Waste name:	ACETONITRILE (I,T)
. Waste code:	U004
. Waste name:	ACETOPHENONE (OR) ETHANONE, 1-PHENYL-
. Waste code:	U006
. Waste name:	ACETYL CHLORIDE (C,R,T)
. Waste code:	U007
. Waste name:	2-PROPENAMIDE (OR) ACRYLAMIDE
. Waste code:	U008
. Waste name:	2-PROPENOIC ACID (I) (OR) ACRYLIC ACID (I)
. Waste code:	U009

MAP FINDINGS  
FOCUS MAP 12

Map ID	Site	Database(s)	EPA ID Number
	<b>SHERWIN WILLIAMS CO (Continued)</b>		<b>1000371387</b>
	. Waste name:	2-PROPENENITRILE (OR) ACRYLONITRILE	
	. Waste code:	U012	
	. Waste name:	ANILINE (I,T) (OR) BENZENAMINE (I,T)	
	. Waste code:	U013	
	. Waste name:	Not Defined	
	. Waste code:	U017	
	. Waste name:	BENZAL CHLORIDE (OR) BENZENE, (DICHLOROMETHYL)-	
	. Waste code:	U019	
	. Waste name:	BENZENE (I,T)	
	. Waste code:	U020	
	. Waste name:	BENZENESULFONIC ACID CHLORIDE (C,R) (OR) BENZENESULFONYL CHLORIDE (C,R)	
	. Waste code:	U021	
	. Waste name:	[1,1'-BIPHENYL]-4,4'-DIAMINE (OR) BENZIDINE	
	. Waste code:	U023	
	. Waste name:	BENZENE, (TRICHLOROMETHYL)- (OR) BENZOTRICHLORIDE (C,R,T)	
	. Waste code:	U028	
	. Waste name:	1,2-BENZENEDICARBOXYLIC ACID, BIS(2-ETHYLHEXYL) ESTER (OR) DIETHYLHEXYL PHTHALATE	
	. Waste code:	U031	
	. Waste name:	1-BUTANOL (I) (OR) N-BUTYL ALCOHOL (I)	
	. Waste code:	U032	
	. Waste name:	CALCIUM CHROMATE (OR) CHROMIC ACID H2CRO4, CALCIUM SALT	
	. Waste code:	U033	
	. Waste name:	CARBON OXYFLUORIDE (R,T) (OR) CARBONIC DIFLUORIDE	
	. Waste code:	U037	
	. Waste name:	BENZENE, CHLORO- (OR) CHLOROBENZENE	
	. Waste code:	U039	
	. Waste name:	P-CHLORO-M-CRESOL (OR) PHENOL, 4-CHLORO-3-METHYL-	
	. Waste code:	U044	
	. Waste name:	CHLOROFORM (OR) METHANE, TRICHLORO-	
	. Waste code:	U045	
	. Waste name:	METHANE, CHLORO- (I,T) (OR) METHYL CHLORIDE (I,T)	
	. Waste code:	U048	
	. Waste name:	O-CHLOROPHENOL (OR) PHENOL, 2-CHLORO-	
	. Waste code:	U052	
	. Waste name:	CRESOL (CRESYLIC ACID) (OR) PHENOL, METHYL-	
	. Waste code:	U053	
	. Waste name:	2-BUTENAL (OR) CROTONALDEHYDE	

MAP FINDINGS  
FOCUS MAP 12

Map ID	Site	Database(s)	EPA ID Number
	<b>SHERWIN WILLIAMS CO (Continued)</b>		<b>1000371387</b>
	. Waste code: U054		
	. Waste name: Not Defined		
	. Waste code: U055		
	. Waste name: BENZENE, (1-METHYLETHYL)- (I) (OR) CUMENE (I)		
	. Waste code: U056		
	. Waste name: BENZENE, HEXAHYDRO- (I) (OR) CYCLOHEXANE (I)		
	. Waste code: U057		
	. Waste name: CYCLOHEXANONE (I)		
	. Waste code: U067		
	. Waste name: ETHANE, 1,2-DIBROMO- (OR) ETHYLENE DIBROMIDE		
	. Waste code: U069		
	. Waste name: 1,2-BENZENEDICARBOXYLIC ACID, DIBUTYL ESTER (OR) DIBUTYL PHTHALATE		
	. Waste code: U070		
	. Waste name: BENZENE, 1,2-DICHLORO- (OR) O-DICHLOROBENZENE		
	. Waste code: U071		
	. Waste name: BENZENE, 1,3-DICHLORO- (OR) M-DICHLOROBENZENE		
	. Waste code: U072		
	. Waste name: BENZENE, 1,4-DICHLORO- (OR) P-DICHLOROBENZENE		
	. Waste code: U073		
	. Waste name: [1,1'-BIPHENYL]-4,4'-DIAMINE, 3,3'-DICHLORO- (OR) 3,3'-DICHLOROBENZIDINE		
	. Waste code: U074		
	. Waste name: 1,4-DICHLORO-2-BUTENE (I,T) (OR) 2-BUTENE, 1,4-DICHLORO- (I,T)		
	. Waste code: U076		
	. Waste name: ETHANE, 1,1-DICHLORO- (OR) ETHYLIDENE DICHLORIDE		
	. Waste code: U077		
	. Waste name: ETHANE, 1,2-DICHLORO- (OR) ETHYLENE DICHLORIDE		
	. Waste code: U078		
	. Waste name: 1,1-DICHLOROETHYLENE (OR) ETHENE, 1,1-DICHLORO-		
	. Waste code: U080		
	. Waste name: METHANE, DICHLORO- (OR) METHYLENE CHLORIDE		
	. Waste code: U081		
	. Waste name: 2,4-DICHLOROPHENOL (OR) PHENOL, 2,4-DICHLORO-		
	. Waste code: U082		
	. Waste name: 2,6-DICHLOROPHENOL (OR) PHENOL, 2,6-DICHLORO-		
	. Waste code: U088		
	. Waste name: 1,2-BENZENEDICARBOXYLIC ACID, DIETHYL ESTER (OR) DIETHYL PHTHALATE		
	. Waste code: U092		
	. Waste name: DIMETHYLAMINE (I) (OR) METHANAMINE, N-METHYL- (I)		



MAP FINDINGS  
FOCUS MAP 12

Map ID	Site	Database(s)	EPA ID Number
	<b>SHERWIN WILLIAMS CO (Continued)</b>		<b>1000371387</b>
	. Waste code:	U102	
	. Waste name:	1,2-BENZENEDICARBOXYLIC ACID, DIMETHYL ESTER (OR) DIMETHYL PHTHALATE	
	. Waste code:	U103	
	. Waste name:	DIMETHYL SULFATE (OR) SULFURIC ACID, DIMETHYL ESTER	
	. Waste code:	U104	
	. Waste name:	Not Defined	
	. Waste code:	U105	
	. Waste name:	2,4-DINITROTOLUENE (OR) BENZENE, 1-METHYL-2,4-DINITRO-	
	. Waste code:	U106	
	. Waste name:	2,6-DINITROTOLUENE (OR) BENZENE, 2-METHYL-1,3-DINITRO-	
	. Waste code:	U107	
	. Waste name:	1,2-BENZENEDICARBOXYLIC ACID, DIOCTYL ESTER (OR) DI-N-OCTYL PHTHALATE	
	. Waste code:	U108	
	. Waste name:	1,4-DIETHYLENEOXIDE (OR) 1,4-DIOXANE	
	. Waste code:	U110	
	. Waste name:	1-PROPANIMINE, N-PROPYL-(I) (OR) DIPROPYLAMINE (I)	
	. Waste code:	U112	
	. Waste name:	ACETIC ACID, ETHYL ESTER (I) (OR) ETHYL ACETATE (I)	
	. Waste code:	U113	
	. Waste name:	2-PROPENOIC ACID, ETHYL ESTER (I) (OR) ETHYL ACRYLATE (I)	
	. Waste code:	U115	
	. Waste name:	ETHYLENE OXIDE (I,T) (OR) OXIRANE (I,T)	
	. Waste code:	U117	
	. Waste name:	ETHANE, 1,1'-OXYBIS-(I) (OR) ETHYL ETHER (I)	
	. Waste code:	U118	
	. Waste name:	2-PROPENOIC ACID, 2-METHYL-, ETHYL ESTER (OR) ETHYL METHACRYLATE	
	. Waste code:	U119	
	. Waste name:	ETHYL METHANESULFONATE (OR) METHANESULFONIC ACID, ETHYL ESTER	
	. Waste code:	U122	
	. Waste name:	FORMALDEHYDE	
	. Waste code:	U123	
	. Waste name:	FORMIC ACID (C,T)	
	. Waste code:	U124	
	. Waste name:	FURAN (I) (OR) FURFURAN (I)	
	. Waste code:	U125	
	. Waste name:	2-FURANCARBOXALDEHYDE (I) (OR) FURFURAL (I)	
	. Waste code:	U126	
	. Waste name:	GLYCIDYLALDEHYDE (OR) OXIRANECARBOXYALDEHYDE	

MAP FINDINGS  
FOCUS MAP 12

Map ID	Site	Database(s)	EPA ID Number
--------	------	-------------	---------------

**SHERWIN WILLIAMS CO (Continued)**

**1000371387**

. Waste code:	U127
. Waste name:	BENZENE, HEXACHLORO- (OR) HEXACHLORO BENZENE
. Waste code:	U128
. Waste name:	1,3-BUTADIENE, 1,1,2,3,4,4-HEXACHLORO- (OR) HEXACHLOROBUTADIENE
. Waste code:	U130
. Waste name:	1,3-CYCLOPENTADIENE, 1,2,3,4,5,5-HEXACHLORO- (OR) HEXACHLOROCYCLOPENTADIENE
. Waste code:	U131
. Waste name:	ETHANE, HEXACHLORO- (OR) HEXACHLOROETHANE
. Waste code:	U133
. Waste name:	HYDRAZINE (R,T)
. Waste code:	U134
. Waste name:	HYDROFLUORIC ACID (C,T) (OR) HYDROGEN FLUORIDE (C,T)
. Waste code:	U135
. Waste name:	HYDROGEN SULFIDE (OR) HYDROGEN SULFIDE H2S
. Waste code:	U140
. Waste name:	1-PROPANOL, 2-METHYL- (I,T) (OR) ISOBUTYL ALCOHOL (I,T)
. Waste code:	U145
. Waste name:	LEAD PHOSPHATE (OR) PHOSPHORIC ACID, LEAD(2+) SALT (2:3)
. Waste code:	U147
. Waste name:	2,5-FURANDIONE (OR) MALEIC ANHYDRIDE
. Waste code:	U149
. Waste name:	MALONONITRILE (OR) PROPANEDINITRILE
. Waste code:	U150
. Waste name:	L-PHENYLALANINE, 4-[BIS(2-CHLOROETHYL)AMINO]- (OR) MELPHALAN
. Waste code:	U151
. Waste name:	MERCURY
. Waste code:	U152
. Waste name:	2-PROPENENITRILE, 2-METHYL- (I,T) (OR) METHACRYLONITRILE (I,T)
. Waste code:	U154
. Waste name:	METHANOL (I) (OR) METHYL ALCOHOL (I)
. Waste code:	U155
. Waste name:	1,2-ETHANEDIAMINE, N,N-DIMETHYL-N'-2-PYRIDINYL-N'-(2-THIENYLMETHYL)- (OR) METHAPYRILENE
. Waste code:	U159
. Waste name:	2-BUTANONE (I,T) (OR) METHYL ETHYL KETONE (MEK) (I,T)
. Waste code:	U160
. Waste name:	2-BUTANONE, PEROXIDE (R,T) (OR) METHYL ETHYL KETONE PEROXIDE (R,T)
. Waste code:	U161

MAP FINDINGS  
FOCUS MAP 12

Map ID Site Database(s) EPA ID Number

**SHERWIN WILLIAMS CO (Continued)**

**1000371387**

. Waste name: 4-METHYL-2-PENTANONE (I) (OR) METHYL ISOBUTYL KETONE (I) (OR) PENTANOL, 4-METHYL-

. Waste code: U162

. Waste name: 2-PROPENOIC ACID, 2-METHYL-, METHYL ESTER (I,T) (OR) METHYL METHACRYLATE (I,T)

. Waste code: U165

. Waste name: NAPHTHALENE

. Waste code: U167

. Waste name: 1-NAPHTHALENAMINE (OR) ALPHA-NAPHTHYLAMINE

. Waste code: U168

. Waste name: 2-NAPHTHALENAMINE (OR) BETA-NAPHTHYLAMINE

. Waste code: U169

. Waste name: BENZENE, NITRO- (OR) NITROBENZENE (I,T)

. Waste code: U170

. Waste name: P-NITROPHENOL (I,T) (OR) PHENOL, 4-NITRO-

. Waste code: U171

. Waste name: 2-NITROPROPANE (I,T) (OR) PROPANE, 2-NITRO- (I,T)

. Waste code: U183

. Waste name: BENZENE, PENTACHLORO- (OR) PENTACHLOROBENZENE

. Waste code: U184

. Waste name: ETHANE, PENTACHLORO- (OR) PENTACHLOROETHANE

. Waste code: U185

. Waste name: BENZENE, PENTACHLORONITRO- (OR) PENTACHLORONITROBENZENE (PCNB)

. Waste code: U186

. Waste name: 1,3-PENTADIENE (I) (OR) 1-METHYLBUTADIENE (I)

. Waste code: U187

. Waste name: ACETAMIDE, N-(4-ETHOXYPHENYL)- (OR) PHENACETIN

. Waste code: U188

. Waste name: PHENOL

. Waste code: U190

. Waste name: 1,3-ISOBENZOFURANDIONE (OR) PHTHALIC ANHYDRIDE

. Waste code: U194

. Waste name: 1-PROPANAMINE (I,T) (OR) N-PROPYLAMINE (I,T)

. Waste code: U196

. Waste name: PYRIDINE

. Waste code: U201

. Waste name: 1,3-BENZENEDIOL (OR) RESORCINOL

. Waste code: U202

. Waste name: 1,2-BENZISOTHIAZOL-3(2H)-ONE, 1,1-DIOXIDE, & SALTS (OR) SACCHARIN, &

MAP FINDINGS  
FOCUS MAP 12

Map ID	Site	Database(s)	EPA ID Number
--------	------	-------------	---------------

**SHERWIN WILLIAMS CO (Continued)**

**1000371387**

SALTS

. Waste code:	U207
. Waste name:	1,2,4,5-TETRACHLOROBENZENE (OR) BENZENE, 1,2,4,5-TETRACHLORO-
. Waste code:	U208
. Waste name:	1,1,1,2-TETRACHLOROETHANE (OR) ETHANE, 1,1,1,2-TETRACHLORO-
. Waste code:	U209
. Waste name:	1,1,2,2-TETRACHLOROETHANE (OR) ETHANE, 1,1,2,2-TETRACHLORO-
. Waste code:	U210
. Waste name:	ETHENE, TETRACHLORO- (OR) TETRACHLOROETHYLENE
. Waste code:	U211
. Waste name:	CARBON TETRACHLORIDE (OR) METHANE, TETRACHLORO-
. Waste code:	U212
. Waste name:	Not Defined
. Waste code:	U213
. Waste name:	FURAN, TETRAHYDRO-(I) (OR) TETRAHYDROFURAN (I)
. Waste code:	U218
. Waste name:	ETHANETHIOAMIDE (OR) THIOACETAMIDE
. Waste code:	U220
. Waste name:	BENZENE, METHYL- (OR) TOLUENE
. Waste code:	U221
. Waste name:	BENZENEDIAMINE, AR-METHYL- (OR) TOLUENEDIAMINE
. Waste code:	U223
. Waste name:	BENZENE, 1,3-DIISOCYANATOMETHYL- (R,T) (OR) TOLUENE DIISOCYANATE (R,T)
. Waste code:	U225
. Waste name:	BROMOFORM (OR) METHANE, TRIBROMO-
. Waste code:	U226
. Waste name:	ETHANE, 1,1,1-TRICHLORO- (OR) METHYL CHLOROFORM
. Waste code:	U227
. Waste name:	1,1,2-TRICHLOROETHANE (OR) ETHANE, 1,1,2-TRICHLORO-
. Waste code:	U228
. Waste name:	ETHENE, TRICHLORO- (OR) TRICHLOROETHYLENE
. Waste code:	U229
. Waste name:	Not Defined
. Waste code:	U230
. Waste name:	Not Defined
. Waste code:	U231
. Waste name:	Not Defined
. Waste code:	U232

MAP FINDINGS  
FOCUS MAP 12

Map ID	Site	Database(s)	EPA ID Number
--------	------	-------------	---------------

**SHERWIN WILLIAMS CO (Continued)**

**1000371387**

- . Waste name: Not Defined
- . Waste code: U234
- . Waste name: 1,3,5-TRINITROBENZENE (R,T) (OR) BENZENE, 1,3,5-TRINITRO-
- . Waste code: U238
- . Waste name: CARBAMIC ACID, ETHYL ESTER (OR) ETHYL CARBAMATE (URETHANE)
- . Waste code: U239
- . Waste name: BENZENE, DIMETHYL- (I,T) (OR) XYLENE (I)

**Corrective Action Summary:**

- Event date: 03/02/1992
- Event: Stabilization Measures Evaluation, This facility is amenable to stabilization activity based on the status of corrective action work at the facility, technical factors, the degree of risk, timing considerations and administrative considerations.
- Event date: 03/02/1992
- Event: CA Prioritization, Facility or area was assigned a low corrective action priority.
- Event date: 03/16/1992
- Event: RFA Completed
- Event date: 05/01/2009
- Event: RFA Determination Of Need For An RFI, RFI is Not Necessary;

**Facility Has Received Notices of Violations:**

- Regulation violated: Not reported
- Area of violation: Generators - General
- Date violation determined: 08/05/1987
- Date achieved compliance: 02/05/1988
- Violation lead agency: State
- Enforcement action: WRITTEN INFORMAL
- Enforcement action date: 11/06/1987
- Enf. disposition status: Not reported
- Enf. disp. status date: Not reported
- Enforcement lead agency: State
- Proposed penalty amount: Not reported
- Final penalty amount: Not reported
- Paid penalty amount: Not reported
- Regulation violated: Not reported
- Area of violation: TSD - Financial Requirements
- Date violation determined: 03/27/1986
- Date achieved compliance: 07/18/1986
- Violation lead agency: State
- Enforcement action: VIOLATION NOTICE (VN)
- Enforcement action date: 05/16/1986
- Enf. disposition status: Not reported
- Enf. disp. status date: Not reported
- Enforcement lead agency: State
- Proposed penalty amount: Not reported
- Final penalty amount: Not reported
- Paid penalty amount: Not reported

MAP FINDINGS  
FOCUS MAP 12

Map ID	Site	Database(s)	EPA ID Number
--------	------	-------------	---------------

**SHERWIN WILLIAMS CO (Continued)**

**1000371387**

Evaluation Action Summary:

Evaluation date: 03/12/1999  
 Evaluation: COMPLIANCE EVALUATION INSPECTION ON-SITE  
 Area of violation: Not reported  
 Date achieved compliance: Not reported  
 Evaluation lead agency: State

Evaluation date: 01/08/1988  
 Evaluation: COMPLIANCE SCHEDULE EVALUATION  
 Area of violation: Not reported  
 Date achieved compliance: Not reported  
 Evaluation lead agency: State

Evaluation date: 08/05/1987  
 Evaluation: COMPLIANCE EVALUATION INSPECTION ON-SITE  
 Area of violation: Generators - General  
 Date achieved compliance: 02/05/1988  
 Evaluation lead agency: State

Evaluation date: 03/27/1986  
 Evaluation: FINANCIAL RECORD REVIEW  
 Area of violation: TSD - Financial Requirements  
 Date achieved compliance: 07/18/1986  
 Evaluation lead agency: State

Evaluation date: 01/09/1985  
 Evaluation: COMPLIANCE EVALUATION INSPECTION ON-SITE  
 Area of violation: Not reported  
 Date achieved compliance: Not reported  
 Evaluation lead agency: State

263

**SHERWIN WILLIAMS INCORPORATED  
10909 SOUTH COTTAGE GROVE AVE  
CHICAGO, IL 60628**

**CERCLIS-NFRAP**

**1015733595  
ILD000672451**

CERCLIS-NFRAP:

Site ID: 0507297  
 Federal Facility: Not a Federal Facility  
 NPL Status: Not on the NPL  
 Non NPL Status: Deferred to RCRA

Program Priority:

Description: RCRA Deferral Audit  
 Description: RCRA Deferral - Lead Confirmed

CERCLIS-NFRAP Assessment History:

Action: ARCHIVE SITE  
 Date Started: / /  
 Date Completed: 12/11/95  
 Priority Level: Not reported

Action: PRELIMINARY ASSESSMENT  
 Date Started: / /  
 Date Completed: 07/15/93  
 Priority Level: Deferred to RCRA (Subtitle C)

MAP FINDINGS  
FOCUS MAP 12

Map ID	Site	Database(s)	EPA ID Number
	<b>SHERWIN WILLIAMS INCORPORATED (Continued)</b>		<b>1015733595</b>
	Action: DISCOVERY Date Started: / / Date Completed: 01/28/92 Priority Level: Not reported		
<b>263</b>	<b>SALEM BAPTIST CHURCH 10909 COTTAGE GROVE AVE CHICAGO, IL 60628</b>	<b>FINDS IL LUST IL AIRS</b>	<b>1007214638 N/A</b>
	FINDS:  Registry ID: 110017383491  Environmental Interest/Information System AFS (Aerometric Information Retrieval System (AIRS) Facility Subsystem) replaces the former Compliance Data System (CDS), the National Emission Data System (NEDS), and the Storage and Retrieval of Aerometric Data (SAROAD). AIRS is the national repository for information concerning airborne pollution in the United States. AFS is used to track emissions and compliance data from industrial plants. AFS data are utilized by states to prepare State Implementation Plans to comply with regulatory programs and by EPA as an input for the estimation of total national emissions. AFS is undergoing a major redesign to support facility operating permits required under Title V of the Clean Air Act.  ACES (Illinois - Agency Compliance And Enforcement System) is the Illinois EPA Project to facilitate the permitting operations  AIR EMISSIONS CLASSIFICATION UNKNOWN  RCRAInfo is a national information system that supports the Resource Conservation and Recovery Act (RCRA) program through the tracking of events and activities related to facilities that generate, transport, and treat, store, or dispose of hazardous waste. RCRAInfo allows RCRA program staff to track the notification, permit, compliance, and corrective action activities required under RCRA.  HAZARDOUS WASTE BIENNIAL REPORTER  AIR MINOR  LUST: Incident Num: 950803 IL EPA Id: 0316005911 Product: Fuel Oil IEMA Date: 04/19/1995 Project Manager: Wallace Project Manager Phone: (217) 524-1283 Email: Donna.Wallace@illinois.gov PRP Name: Sherwin Williams Co. PRP Contact: Paul Barding PRP Address: 11542 South Champlain Ave. PRP City,St,Zip: Chicago, IL 60628 PRP Phone: Not reported Site Classification: Not reported		

MAP FINDINGS  
FOCUS MAP 12

Map ID	Site	Database(s)	EPA ID Number
--------	------	-------------	---------------

**SALEM BAPTIST CHURCH (Continued)**

**1007214638**

Section 57.5(g) Letter: 732  
 Date Section 57.5(g) Letter: Not reported  
 Non LUST Determination Letter: Not reported  
 20 Report Received: 05/15/1995  
 45 Report Received: 06/09/1995  
**NFA/NFR Letter: 08/04/1995**  
 NFR Date Recorded: Not reported

IL AIRS:

Facility ID: 4021  
 ID Number: 031600FNF  
 Year: Not reported  
 Contact Name: Veronica Abney  
 Contact Title: Not reported  
 Contact Tele: 773-371-2317  
 Contact Extension: Not reported  
 Contact EMail: Not reported  
 Contact Fax: 773-821-8622  
 Cease Operation Date: Not reported  
 SIC Code: 8661  
 Address Type Code: LOC

264

**UNIVERSITY OF CHICAGO  
10910 S LANGLEY AVE  
CHICAGO, IL 60628**

**RCRA NonGen / NLR  
FINDS  
IL LUST**

**1000277098  
ILD005154778**

RCRA NonGen / NLR:

Date form received by agency: 11/09/2009  
 Facility name: UNIVERSITY OF CHICAGO  
 Facility address: 10910 S LANGLEY AVE  
 CHICAGO, IL 60628  
 EPA ID: ILD005154778  
 Mailing address: 5555 S ELLIS AVE 2ND FLR  
 CHICAGO, IL 60637  
 Contact: KEVIN ROHRER  
 Contact address: Not reported  
 Not reported  
 Contact country: US  
 Contact telephone: (773) 702-5663  
 Contact email: Not reported  
 EPA Region: 05  
 Land type: Municipal  
 Classification: Non-Generator  
 Description: Handler: Non-Generators do not presently generate hazardous waste

Owner/Operator Summary:

Owner/operator name: UNIVERSITY OF CHICAGO  
 Owner/operator address: 5555 S ELLIS AVE 2ND FLR  
 CHICAGO, IL 60637  
 Owner/operator country: US  
 Owner/operator telephone: Not reported  
 Legal status: Municipal  
 Owner/Operator Type: Operator  
 Owner/Op start date: 10/02/2008  
 Owner/Op end date: Not reported

Owner/operator name: UNIVERSITY OF CHICAGO



MAP FINDINGS  
FOCUS MAP 12

Map ID      Site      Database(s)      EPA ID Number

---

**UNIVERSITY OF CHICAGO (Continued)**

**1000277098**

Owner/operator address: 5555 S ELLIS AVE 2ND FLR  
CHICAGO, IL 60637  
Owner/operator country: US  
Owner/operator telephone: Not reported  
Legal status: Municipal  
Owner/Operator Type: Owner  
Owner/Op start date: 10/02/2008  
Owner/Op end date: Not reported

Handler Activities Summary:

U.S. importer of hazardous waste: No  
Mixed waste (haz. and radioactive): No  
Recycler of hazardous waste: No  
Transporter of hazardous waste: No  
Treater, storer or disposer of HW: No  
Underground injection activity: No  
On-site burner exemption: No  
Furnace exemption: No  
Used oil fuel burner: No  
Used oil processor: No  
Used oil refiner: No  
Used oil fuel marketer to burner: No  
Used oil Specification marketer: No  
Used oil transfer facility: No  
Used oil transporter: No

Historical Generators:

Date form received by agency: 10/02/2008  
Site name: UNIVERSITY OF CHICAGO  
Classification: Conditionally Exempt Small Quantity Generator

Date form received by agency: 02/23/1996  
Site name: ASHLAND PRODUCTS  
Classification: Not a generator, verified

Date form received by agency: 03/26/1990  
Site name: ASHLAND PRODUCTS  
Classification: Not a generator, verified

. Waste code: D001  
. Waste name: IGNITABLE WASTE

Violation Status: No violations found

Evaluation Action Summary:

Evaluation date: 05/13/2010  
Evaluation: FOLLOW-UP INSPECTION  
Area of violation: Not reported  
Date achieved compliance: Not reported  
Evaluation lead agency: EPA

Evaluation date: 08/24/2009  
Evaluation: NON-FINANCIAL RECORD REVIEW  
Area of violation: Not reported  
Date achieved compliance: Not reported  
Evaluation lead agency: EPA

MAP FINDINGS  
FOCUS MAP 12

Map ID	Site	Database(s)	EPA ID Number
--------	------	-------------	---------------

**UNIVERSITY OF CHICAGO (Continued)**

**1000277098**

Evaluation date: 08/02/1995  
 Evaluation: FOCUSED COMPLIANCE INSPECTION  
 Area of violation: Not reported  
 Date achieved compliance: Not reported  
 Evaluation lead agency: State

Evaluation date: 03/28/1995  
 Evaluation: COMPLIANCE EVALUATION INSPECTION ON-SITE  
 Area of violation: Not reported  
 Date achieved compliance: Not reported  
 Evaluation lead agency: State

**FINDS:**

Registry ID: 110005815234

**Environmental Interest/Information System**

ACES (Illinois - Agency Compliance And Enforcement System) is the Illinois EPA Project to facilitate the permitting operations

RCRAInfo is a national information system that supports the Resource Conservation and Recovery Act (RCRA) program through the tracking of events and activities related to facilities that generate, transport, and treat, store, or dispose of hazardous waste. RCRAInfo allows RCRA program staff to track the notification, permit, compliance, and corrective action activities required under RCRA.

**LUST:**

Incident Num: 901348  
 IL EPA Id: 0316495027  
 Product: Gasoline  
 IEMA Date: 05/21/1990  
 Project Manager: NOT ASSIGNED  
 Project Manager Phone: Not reported  
 Email: Not reported  
 PRP Name: Paul Stetan & Assoc.  
 PRP Contact: John Hjalmarson  
 PRP Address: 218 North Jefferson St.  
 PRP City,St,Zip: Chicago, IL 60606  
 PRP Phone: Not reported  
 Site Classification: Not reported  
 Section 57.5(g) Letter: 731  
 Date Section 57.5(g) Letter: Not reported  
 Non LUST Determination Letter: Not reported  
 20 Report Received: Not reported  
 45 Report Received: Not reported  
**NFA/NFR Letter: 08/30/2012**  
 NFR Date Recorded: Not reported

MAP FINDINGS  
FOCUS MAP 12

Map ID	Site	Database(s)	EPA ID Number
265	<b>ASHLAND PROD. LTD PARTNERSHIP</b> <b>11001 SOUTH LANGLEY AVE.</b> <b>CHICAGO, IL 60628</b>	<b>IL LUST</b> <b>IL BOL</b>	<b>S104525723</b> <b>N/A</b>
	<b>LUST:</b> Incident Num: 912317 IL EPA Id: 0316205008 Product: Used Oil IEMA Date: 08/19/1991 Project Manager: Irwin Project Manager Phone: Not reported Email: Not reported PRP Name: Ashland Prod. Ltd Partnership PRP Contact: Chuck Myers PRP Address: 11001 South Langley Ave. PRP City,St,Zip: Chicago, IL 60628 PRP Phone: Not reported Site Classification: Not reported Section 57.5(g) Letter: 731 Date Section 57.5(g) Letter: Not reported Non LUST Determination Letter: Not reported 20 Report Received: 09/16/1991 45 Report Received: 12/10/1991 <b>NFA/NFR Letter: 01/23/1992</b> NFR Date Recorded: Not reported		
	<b>BOL:</b> Site Id: 170000510490 Inv Num: 0316205008 Interest Name: Ashland Products Ltd Interest Type: BOL Media Code: LAND		
265	<b>ASHLAND PRODUCTS</b> <b>11033 S LANGLEY AVE</b> <b>CHICAGO, IL 60628</b>	<b>RCRA-SQG</b> <b>FINDS</b>	<b>1000277121</b> <b>ILD984782516</b>
	<b>RCRA-SQG:</b> Date form received by agency: 04/01/2006 Facility name: ASHLAND PRODUCTS Facility address: 11033 S LANGLEY AVE CHICAGO, IL 60628 EPA ID: ILD984782516 Contact: ENV COORDINATOR Contact address: Not reported Not reported Contact country: US Contact telephone: (773) 568-6500 Contact email: Not reported EPA Region: 05 Land type: Private Classification: Small Small Quantity Generator Description: Handler: generates more than 100 and less than 1000 kg of hazardous waste during any calendar month and accumulates less than 6000 kg of hazardous waste at any time; or generates 100 kg or less of hazardous waste during any calendar month, and accumulates more than 1000 kg of hazardous waste at any time		

MAP FINDINGS  
FOCUS MAP 12

Map ID Site Database(s) EPA ID Number

**ASHLAND PRODUCTS (Continued)**

**1000277121**

Owner/Operator Summary:

Owner/operator name: NAME NOT REPORTED  
 Owner/operator address: ADDRESS NOT REPORTED  
 CITY NOT REPORTED, AK 99998  
 Owner/operator country: Not reported  
 Owner/operator telephone: (312) 555-1212  
 Legal status: Private  
 Owner/Operator Type: Operator  
 Owner/Op start date: Not reported  
 Owner/Op end date: Not reported

Owner/operator name: ASHLAND PRODUCTS LP  
 Owner/operator address: ADDRESS NOT REPORTED  
 CITY NOT REPORTED, AK 99998  
 Owner/operator country: Not reported  
 Owner/operator telephone: (312) 555-1212  
 Legal status: Private  
 Owner/Operator Type: Owner  
 Owner/Op start date: Not reported  
 Owner/Op end date: Not reported

Owner/operator name: ASHLAND PRODUCTS  
 Owner/operator address: Not reported  
 Not reported  
 Owner/operator country: US  
 Owner/operator telephone: Not reported  
 Legal status: Private  
 Owner/Operator Type: Owner  
 Owner/Op start date: 01/01/1900  
 Owner/Op end date: Not reported

Owner/operator name: ASHLAND PRODUCTS  
 Owner/operator address: Not reported  
 Not reported  
 Owner/operator country: US  
 Owner/operator telephone: Not reported  
 Legal status: Private  
 Owner/Operator Type: Operator  
 Owner/Op start date: 01/01/1900  
 Owner/Op end date: Not reported

Handler Activities Summary:

U.S. importer of hazardous waste: No  
 Mixed waste (haz. and radioactive): No  
 Recycler of hazardous waste: No  
 Transporter of hazardous waste: No  
 Treater, storer or disposer of HW: No  
 Underground injection activity: No  
 On-site burner exemption: No  
 Furnace exemption: No  
 Used oil fuel burner: No  
 Used oil processor: No  
 User oil refiner: No  
 Used oil fuel marketer to burner: No  
 Used oil Specification marketer: No  
 Used oil transfer facility: No

MAP FINDINGS  
FOCUS MAP 12

Map ID	Site	Database(s)	EPA ID Number
--------	------	-------------	---------------

**ASHLAND PRODUCTS (Continued)**

**1000277121**

Used oil transporter: No

Historical Generators:

Date form received by agency: 08/08/1997  
Site name: ASHLAND PRODUCTS  
Classification: Not a generator, verified

Date form received by agency: 03/26/1990  
Site name: ASHLAND PRODUCTS  
Classification: Large Quantity Generator

. Waste code: D001  
. Waste name: IGNITABLE WASTE

Violation Status: No violations found

Evaluation Action Summary:

Evaluation date: 03/06/1997  
Evaluation: COMPLIANCE ASSISTANCE VISIT  
Area of violation: Not reported  
Date achieved compliance: Not reported  
Evaluation lead agency: State

FINDS:

Registry ID: 110005872154

Environmental Interest/Information System

ACES (Illinois - Agency Compliance And Enforcement System) is the Illinois EPA Project to facilitate the permitting operations

RCRAInfo is a national information system that supports the Resource Conservation and Recovery Act (RCRA) program through the tracking of events and activities related to facilities that generate, transport, and treat, store, or dispose of hazardous waste. RCRAInfo allows RCRA program staff to track the notification, permit, compliance, and corrective action activities required under RCRA.

HAZARDOUS WASTE BIENNIAL REPORTER

266

**PULLMAN CAR MANUFACTURING CO**  
**748 E 111TH ST**  
**CHICAGO, IL 60628**

**IL SSU S116159299**  
**IL BOL N/A**

SSU:

Facility ID: 0316505070  
Facility Type: 12.8  
Lat/Long: Not reported  
Directions: Not reported  
Region: Des Plaines  
Current Program: SSU  
Project Manager: Kershaw  
Community Relations: Not reported  
SSU Status: Backlog  
FOS: Not reported  
Year Completed: Not reported

MAP FINDINGS  
FOCUS MAP 12

Map ID	Site	Database(s)	EPA ID Number
--------	------	-------------	---------------

**PULLMAN CAR MANUFACTURING CO (Continued)**

**S116159299**

Site Size: Not reported

**BOL:**

Site Id: 170002012541  
 Inv Num: 0316505070  
 Interest Name: Pullman Car Manufacturing Co  
 Interest Type: BOL  
 Media Code: LAND

266

**RYERSON COIL PROCESSING  
720 EAST 111TH STREET  
CHICAGO, IL 60628**

**IL ENG CONTROLS  
IL INST CONTROL  
IL SRP**

**S109143363  
N/A**

**ENGINEERING CONTROLS:**

Illinois Epa Id: 0316495031  
 NFR Letter: 07/31/2013  
 Date NFR Recorded: 09/10/2013  
 Comprehensive / Focused: Comprehensive  
 Remediation Applicant Name: David Doig  
 RA Company: North Pullman 111th, Inc.  
 RA Address: 1000 East 111th Street  
 RA City,St,Zip: Chicago, IL 60628  
 Worker Caution: Yes  
 Acres: 10.34  
 Land Use: Industrial/Commercial  
 Ground Water Use Restriction: No  
 Highway Authority Agreement: Yes  
 Ordinance: Yes  
 Industrial - Commercial: Yes  
 Slab on Grade: No  
 BCT: No  
 Building Slab: No  
 Asphalt Used: Yes  
 Concrete Used: Yes  
 Clean Soil 3ft: No  
 Clean Soil 10ft: No  
 Alternate Barrier: Yes

Illinois Epa Id: 0316495031  
 NFR Letter: 04/30/2015  
 Date NFR Recorded: 06/04/2015  
 Comprehensive / Focused: Comprehensive  
 Remediation Applicant Name: David Doig  
 RA Company: North Pullman 111th, Inc.  
 RA Address: 1000 East 111th Street  
 RA City,St,Zip: Chicago, IL 60628  
 Worker Caution: Yes  
 Acres: 19.76  
 Land Use: Industrial/Commercial  
 Ground Water Use Restriction: No  
 Highway Authority Agreement: No  
 Ordinance: Yes  
 Industrial - Commercial: Yes  
 Slab on Grade: Yes  
 BCT: No  
 Building Slab: Yes  
 Asphalt Used: Yes

MAP FINDINGS  
FOCUS MAP 12

Map ID      Site      Database(s)      EPA ID Number

---

**RYERSON COIL PROCESSING (Continued)**

**S109143363**

Concrete Used:                      Yes  
 Clean Soil 3ft:                      Yes  
 Clean Soil 10ft:                    No  
 Alternate Barrier:                  Yes  
  
 Illinois Epa Id:                      0316495031  
 NFR Letter:                          03/02/2015  
 Date NFR Recorded:                03/17/2015  
 Comprehensive / Focused:        Comprehensive  
 Remediation Applicant Name:    Not reported  
 RA Company:                        Not reported  
 RA Address:                         Not reported  
 RA City,St,Zip:                    Not reported  
 Worker Caution:                  Yes  
 Acres:                                 15.52  
 Land Use:                            Industrial/Commercial  
 Ground Water Use Restriction: No  
 Highway Authority Agreement: No  
 Ordinance:                         Yes  
 Industrial - Commercial:        Yes  
 Slab on Grade:                    Yes  
 BCT:                                 No  
 Building Slab:                    Yes  
 Asphalt Used:                      Yes  
 Concrete Used:                      Yes  
 Clean Soil 3ft:                      No  
 Clean Soil 10ft:                    No  
 Alternate Barrier:                  Yes

**IL INSTUTIONAL CONTROL:**

Illinois EPA Id:                      0316495031  
 NFR Letter:                          07/31/2013  
 Date NFR Recorded:                09/10/2013  
 Comprehensive / Focused:        Comprehensive  
 Remediation Applicant Name:    David Doig  
 RA Company:                        North Pullman 111th, Inc.  
 RA Address:                         1000 East 111th Street  
 RA City,St,Zip:                    Chicago, IL 60628  
 Worker Caution:                  Yes  
 Acres:                                 10.34  
 Land Use:                            Industrial/Commercial  
 Ground Water Use Restriction: No  
 Highway Authority Agreement: Yes  
 Ordinance:                         Yes  
 Industrial - Commercial:        Yes  
 Slab on Grade:                    No  
 BCT:                                 No  
 Building Slab:                    No  
 Asphalt Used:                      Yes  
 Concrete Used:                      Yes  
 Clean Soil 3ft:                      No  
 Clean Soil 10ft:                    No  
 Alternate Barrier:                  Yes  
  
 Illinois EPA Id:                      0316495031  
 NFR Letter:                          04/30/2015  
 Date NFR Recorded:                06/04/2015

MAP FINDINGS  
FOCUS MAP 12

Map ID      Site      Database(s)      EPA ID Number

---

**RYERSON COIL PROCESSING (Continued)**

**S109143363**

Comprehensive / Focused:      Comprehensive  
 Remediation Applicant Name:      David Doig  
 RA Company:      North Pullman 111th, Inc.  
 RA Address:      1000 East 111th Street  
 RA City,St,Zip:      Chicago, IL 60628  
 Worker Caution:      Yes  
 Acres:      19.762  
 Land Use:      Industrial/Commercial  
 Ground Water Use Restriction:      No  
 Highway Authority Agreement:      No  
 Ordinance:      Yes  
 Industrial - Commercial:      Yes  
 Slab on Grade:      Yes  
 BCT:      No  
 Building Slab:      Yes  
 Asphalt Used:      Yes  
 Concrete Used:      Yes  
 Clean Soil 3ft:      Yes  
 Clean Soil 10ft:      No  
 Alternate Barrier:      Yes

Illinois EPA Id:      0316495031  
 NFR Letter:      03/02/2015  
 Date NFR Recorded:      03/17/2015  
 Comprehensive / Focused:      Comprehensive  
 Remediation Applicant Name:      Not reported  
 RA Company:      Not reported  
 RA Address:      Not reported  
 RA City,St,Zip:      Not reported  
 Worker Caution:      Yes  
 Acres:      15.52  
 Land Use:      Industrial/Commercial  
 Ground Water Use Restriction:      No  
 Highway Authority Agreement:      No  
 Ordinance:      Yes  
 Industrial - Commercial:      Yes  
 Slab on Grade:      Yes  
 BCT:      No  
 Building Slab:      Yes  
 Asphalt Used:      Yes  
 Concrete Used:      Yes  
 Clean Soil 3ft:      No  
 Clean Soil 10ft:      No  
 Alternate Barrier:      Yes

**SRP:**

IL EPA Id:      0316495031  
 US EPA Id:      ILD984785840  
 Longitude:      -87.600789  
 Latitude:      41.699148  
 Contact Name:      David Doig  
 Contact Address:      1000 East 111th Street  
 Contact City,St,Zip:      Chicago, IL 60628  
 Contact Phone:      (312) 240-4560  
 Date Enrolled:      06/10/2008  
 Point Of Contact:      Richard J. Vamos, P.E.  
 Consultant Company:      DAI Environmental



MAP FINDINGS  
FOCUS MAP 12

Map ID      Site      Database(s)      EPA ID Number

**RYERSON COIL PROCESSING (Continued)**

**S109143363**

Consultant Address: 27834 North Irma Lee Circle  
 Consultant City,St,Zip: Lake Forest, IL 60045-5130  
 Consultant Phone: (847) 573-8900  
 Proj Mgr Assigned: Jim Mergen  
 Sec. 4 Letter Date: Not reported  
 Active: No  
 No Further Remediation Letter Dt: 03/02/2015  
 Remediation Applicant Co: North Pullman 111th, Inc.  
 Effective: True  
 Remediation Applicant Name: David Doig  
 Remediation Applicant Company: North Pullman 111th, Inc.  
 Remediation Applicant Address: 1000 East 111th Street  
 Remediation Applicant City,St,Zip: Chicago, IL 60628  
 Illinois EPA: 0316495031  
 Site Name: Ryerson Coil Processing  
 NFR Letter: 2013-07-31  
 NFR Letter Date Recorded: 2013-09-10  
 Comprehensive/Focused: Comprehensive  
 Worker Caution: Yes  
 Acres: 10.34  
 Land Use: Industrial/Commercial  
 Ground Water Use Restriction: No  
 Highway Authority Agreement: Yes  
 Ordinance: Yes  
 Industrial - Commercial: Yes  
 Slab on Grade: No  
 BCT: No  
 Building Slab: No  
 Asphalt Used: Yes  
 Concrete Used: Yes  
 Clean Soil 3ft: No  
 Clean Soil 10ft: No  
 Alternate Barrier: Yes  
  
 Remediation Applicant Name: Not reported  
 Remediation Applicant Company: Not reported  
 Remediation Applicant Address: Not reported  
 Remediation Applicant City,St,Zip: Not reported  
 Illinois EPA: 0316495031  
 Site Name: Ryerson Coil Processing-Wal-Mart Parcel  
 NFR Letter: 2015-03-02  
 NFR Letter Date Recorded: 2015-03-17  
 Comprehensive/Focused: Comprehensive  
 Worker Caution: Yes  
 Acres: 15.52  
 Land Use: Industrial/Commercial  
 Ground Water Use Restriction: No  
 Highway Authority Agreement: No  
 Ordinance: Yes  
 Industrial - Commercial: Yes  
 Slab on Grade: Yes  
 BCT: No  
 Building Slab: Yes  
 Asphalt Used: Yes  
 Concrete Used: Yes  
 Clean Soil 3ft: No  
 Clean Soil 10ft: No

MAP FINDINGS  
FOCUS MAP 12

Map ID	Site	Database(s)	EPA ID Number
--------	------	-------------	---------------

**RYERSON COIL PROCESSING (Continued)**

**S109143363**

Alternate Barrier:	Yes
Remediation Applicant Name:	David Doig
Remediation Applicant Company:	North Pullman 111th, Inc.
Remediation Applicant Address:	1000 East 111th Street
Remediation Applicant City,St,Zip:	Chicago, IL 60628
Illinois EPA:	0316495031
Site Name:	Ryerson Coil Processing (Method Development)
NFR Letter:	2015-04-30
NFR Letter Date Recorded:	2015-06-04
Comprehensive/Focused:	Comprehensive
Worker Caution:	Yes
Acres:	19.76
Land Use:	Industrial/Commercial
Ground Water Use Restriction:	No
Highway Authority Agreement:	No
Ordinance:	Yes
Industrial - Commercial:	Yes
Slab on Grade:	Yes
BCT:	No
Building Slab:	Yes
Asphalt Used:	Yes
Concrete Used:	Yes
Clean Soil 3ft:	Yes
Clean Soil 10ft:	No
Alternate Barrier:	Yes

IL EPA Id:	0316495031
US EPA Id:	ILD984785840
Longitude:	-87.600789
Latitude:	41.699148
Contact Name:	David Doig
Contact Address:	1000 East 111th Street
Contact City,St,Zip:	Chicago, IL 60628
Contact Phone:	(773) 341-2065
Date Enrolled:	06/10/2008
Point Of Contact:	Richard J. Vamos, P.E.
Consultant Company:	DAI Environmental
Consultant Address:	27834 North Irma Lee Circle
Consultant City,St,Zip:	Lake Forest, IL 60045-5130
Consultant Phone:	(847) 573-8900
Proj Mgr Assigned:	Jim Mergen
Sec. 4 Letter Date:	Not reported
Active:	No
No Further Remediation Letter Dt:	04/30/2015
Remediation Applicant Co:	North Pullman 111th, Inc.
Effective:	True
Remediation Applicant Name:	David Doig
Remediation Applicant Company:	North Pullman 111th, Inc.
Remediation Applicant Address:	1000 East 111th Street
Remediation Applicant City,St,Zip:	Chicago, IL 60628
Illinois EPA:	0316495031
Site Name:	Ryerson Coil Processing
NFR Letter:	2013-07-31
NFR Letter Date Recorded:	2013-09-10
Comprehensive/Focused:	Comprehensive

MAP FINDINGS  
FOCUS MAP 12

Map ID Site Database(s) EPA ID Number

**RYERSON COIL PROCESSING (Continued)**

**S109143363**

Worker Caution:	Yes
Acres:	10.34
Land Use:	Industrial/Commercial
Ground Water Use Restriction:	No
Highway Authority Agreement:	Yes
Ordinance:	Yes
Industrial - Commercial:	Yes
Slab on Grade:	No
BCT:	No
Building Slab:	No
Asphalt Used:	Yes
Concrete Used:	Yes
Clean Soil 3ft:	No
Clean Soil 10ft:	No
Alternate Barrier:	Yes
Remediation Applicant Name:	Not reported
Remediation Applicant Company:	Not reported
Remediation Applicant Address:	Not reported
Remediation Applicant City,St,Zip:	Not reported
Illinois EPA:	0316495031
Site Name:	Ryerson Coil Processing-Wal-Mart Parcel
NFR Letter:	2015-03-02
NFR Letter Date Recorded:	2015-03-17
Comprehensive/Focused:	Comprehensive
Worker Caution:	Yes
Acres:	15.52
Land Use:	Industrial/Commercial
Ground Water Use Restriction:	No
Highway Authority Agreement:	No
Ordinance:	Yes
Industrial - Commercial:	Yes
Slab on Grade:	Yes
BCT:	No
Building Slab:	Yes
Asphalt Used:	Yes
Concrete Used:	Yes
Clean Soil 3ft:	No
Clean Soil 10ft:	No
Alternate Barrier:	Yes
Remediation Applicant Name:	David Doig
Remediation Applicant Company:	North Pullman 111th, Inc.
Remediation Applicant Address:	1000 East 111th Street
Remediation Applicant City,St,Zip:	Chicago, IL 60628
Illinois EPA:	0316495031
Site Name:	Ryerson Coil Processing (Method Development)
NFR Letter:	2015-04-30
NFR Letter Date Recorded:	2015-06-04
Comprehensive/Focused:	Comprehensive
Worker Caution:	Yes
Acres:	19.76
Land Use:	Industrial/Commercial
Ground Water Use Restriction:	No
Highway Authority Agreement:	No
Ordinance:	Yes
Industrial - Commercial:	Yes

MAP FINDINGS  
FOCUS MAP 12

Map ID      Site      Database(s)      EPA ID Number

---

**RYERSON COIL PROCESSING (Continued)**

**S109143363**

Slab on Grade:            Yes  
BCT:                        No  
Building Slab:            Yes  
Asphalt Used:            Yes  
Concrete Used:            Yes  
Clean Soil 3ft:            Yes  
Clean Soil 10ft:          No  
Alternate Barrier:        Yes

IL EPA Id:                0316495031  
US EPA Id:                ILD984785840  
Longitude:                -87.600789  
Latitude:                 41.699148  
Contact Name:            David Doig  
Contact Address:         1000 East 111th Street  
Contact City,St,Zip:     Chicago, IL 60628  
Contact Phone:          (773) 341-2065  
Date Enrolled:          06/10/2008  
Point Of Contact:        Richard J. Vamos, P.E.  
Consultant Company:     DAI Environmental  
Consultant Address:     27834 North Irma Lee Circle  
Consultant City,St,Zip:  Lake Forest, IL 60045-5130  
Consultant Phone:        (847) 573-8900  
Proj Mgr Assigned:      Jim Mergen  
Sec. 4 Letter Date:     Not reported  
Active:                    No  
No Further Remediation Letter Dt: 03/02/2015  
Remediation Applicant Co: North Pullman 111th, Inc.  
Effective:                True  
Remediation Applicant Name: David Doig  
Remediation Applicant Company: North Pullman 111th, Inc.  
Remediation Applicant Address: 1000 East 111th Street  
Remediation Applicant City,St,Zip: Chicago, IL 60628  
Illinois EPA:             0316495031  
Site Name:                Ryerson Coil Processing  
NFR Letter:                2013-07-31  
NFR Letter Date Recorded: 2013-09-10  
Comprehensive/Focused: Comprehensive  
Worker Caution:        Yes  
Acres:                     10.34  
Land Use:                 Industrial/Commercial  
Ground Water Use Restriction: No  
Highway Authority Agreement: Yes  
Ordinance:                Yes  
Industrial - Commercial: Yes  
Slab on Grade:            No  
BCT:                        No  
Building Slab:            No  
Asphalt Used:            Yes  
Concrete Used:            Yes  
Clean Soil 3ft:            No  
Clean Soil 10ft:          No  
Alternate Barrier:        Yes  
  
Remediation Applicant Name:    Not reported  
Remediation Applicant Company: Not reported

MAP FINDINGS  
FOCUS MAP 12

Map ID	Site	Database(s)	EPA ID Number
--------	------	-------------	---------------

**RYERSON COIL PROCESSING (Continued)**

**S109143363**

Remediation Applicant Address: Not reported  
 Remediation Applicant City,St,Zip: Not reported  
 Illinois EPA: 0316495031  
 Site Name: Ryerson Coil Processing-Wal-Mart Parcel  
 NFR Letter: 2015-03-02  
 NFR Letter Date Recorded: 2015-03-17  
 Comprehensive/Focused: Comprehensive  
 Worker Caution: Yes  
 Acres: 15.52  
 Land Use: Industrial/Commercial  
 Ground Water Use Restriction: No  
 Highway Authority Agreement: No  
 Ordinance: Yes  
 Industrial - Commercial: Yes  
 Slab on Grade: Yes  
 BCT: No  
 Building Slab: Yes  
 Asphalt Used: Yes  
 Concrete Used: Yes  
 Clean Soil 3ft: No  
 Clean Soil 10ft: No  
 Alternate Barrier: Yes

Remediation Applicant Name: David Doig  
 Remediation Applicant Company: North Pullman 111th, Inc.  
 Remediation Applicant Address: 1000 East 111th Street  
 Remediation Applicant City,St,Zip: Chicago, IL 60628  
 Illinois EPA: 0316495031  
 Site Name: Ryerson Coil Processing (Method Development)  
 NFR Letter: 2015-04-30  
 NFR Letter Date Recorded: 2015-06-04  
 Comprehensive/Focused: Comprehensive  
 Worker Caution: Yes  
 Acres: 19.76  
 Land Use: Industrial/Commercial  
 Ground Water Use Restriction: No  
 Highway Authority Agreement: No  
 Ordinance: Yes  
 Industrial - Commercial: Yes  
 Slab on Grade: Yes  
 BCT: No  
 Building Slab: Yes  
 Asphalt Used: Yes  
 Concrete Used: Yes  
 Clean Soil 3ft: Yes  
 Clean Soil 10ft: No  
 Alternate Barrier: Yes

IL EPA Id: 0316495031  
 US EPA Id: ILD984785840  
 Longitude: -87.600789  
 Latitude: 41.699148  
 Contact Name: David Doig  
 Contact Address: 1000 East 111th Street  
 Contact City,St,Zip: Chicago, IL 60628  
 Contact Phone: (773) 341-2065

MAP FINDINGS  
FOCUS MAP 12

Map ID      Site      Database(s)      EPA ID Number

**RYERSON COIL PROCESSING (Continued)**

**S109143363**

Date Enrolled: 06/10/2008  
 Point Of Contact: Richard J. Vamos, P.E.  
 Consultant Company: DAI Environmental  
 Consultant Address: 27834 North Irma Lee Circle  
 Consultant City,St,Zip: Lake Forest, IL 60045-5130  
 Consultant Phone: (847) 573-8900  
 Proj Mgr Assigned: Jim Mergen  
 Sec. 4 Letter Date: Not reported  
 Active: No  
 No Further Remediation Letter Dt: 07/31/2013  
 Remediation Applicant Co: North Pullman 111th, Inc.  
 Effective: True  
 Remediation Applicant Name: David Doig  
 Remediation Applicant Company: North Pullman 111th, Inc.  
 Remediation Applicant Address: 1000 East 111th Street  
 Remediation Applicant City,St,Zip: Chicago, IL 60628  
 Illinois EPA: 0316495031  
 Site Name: Ryerson Coil Processing  
 NFR Letter: 2013-07-31  
 NFR Letter Date Recorded: 2013-09-10  
 Comprehensive/Focused: Comprehensive  
 Worker Caution: Yes  
 Acres: 10.34  
 Land Use: Industrial/Commercial  
 Ground Water Use Restriction: No  
 Highway Authority Agreement: Yes  
 Ordinance: Yes  
 Industrial - Commercial: Yes  
 Slab on Grade: No  
 BCT: No  
 Building Slab: No  
 Asphalt Used: Yes  
 Concrete Used: Yes  
 Clean Soil 3ft: No  
 Clean Soil 10ft: No  
 Alternate Barrier: Yes

Remediation Applicant Name: Not reported  
 Remediation Applicant Company: Not reported  
 Remediation Applicant Address: Not reported  
 Remediation Applicant City,St,Zip: Not reported  
 Illinois EPA: 0316495031  
 Site Name: Ryerson Coil Processing-Wal-Mart Parcel  
 NFR Letter: 2015-03-02  
 NFR Letter Date Recorded: 2015-03-17  
 Comprehensive/Focused: Comprehensive  
 Worker Caution: Yes  
 Acres: 15.52  
 Land Use: Industrial/Commercial  
 Ground Water Use Restriction: No  
 Highway Authority Agreement: No  
 Ordinance: Yes  
 Industrial - Commercial: Yes  
 Slab on Grade: Yes  
 BCT: No  
 Building Slab: Yes  
 Asphalt Used: Yes

MAP FINDINGS  
FOCUS MAP 12

Map ID      Site      Database(s)      EPA ID Number

**RYERSON COIL PROCESSING (Continued)**

**S109143363**

Concrete Used:                      Yes  
Clean Soil 3ft:                        No  
Clean Soil 10ft:                      No  
Alternate Barrier:                    Yes

Remediation Applicant Name:      David Doig  
Remediation Applicant Company:    North Pullman 111th, Inc.  
Remediation Applicant Address:    1000 East 111th Street  
Remediation Applicant City,St,Zip: Chicago, IL 60628  
Illinois EPA:                          0316495031  
Site Name:                              Ryerson Coil Processing (Method Development)  
NFR Letter:                            2015-04-30  
NFR Letter Date Recorded:          2015-06-04  
Comprehensive/Focused:              Comprehensive  
Worker Caution:                      Yes  
Acres:                                  19.76  
Land Use:                                Industrial/Commercial  
Ground Water Use Restriction:      No  
Highway Authority Agreement:      No  
Ordinance:                              Yes  
Industrial - Commercial:              Yes  
Slab on Grade:                        Yes  
BCT:                                      No  
Building Slab:                         Yes  
Asphalt Used:                         Yes  
Concrete Used:                        Yes  
Clean Soil 3ft:                        Yes  
Clean Soil 10ft:                      No  
Alternate Barrier:                      Yes

IL EPA Id:                              0316495031  
US EPA Id:                              ILD984785840  
Longitude:                              -87.600789  
Latitude:                                41.699148  
Contact Name:                         David Doig  
Contact Address:                       1000 East 111th Street  
Contact City,St,Zip:                  Chicago, IL 60628  
Contact Phone:                        (773) 341-2065  
Date Enrolled:                        06/10/2008  
Point Of Contact:                     Richard J. Vamos, P.E.  
Consultant Company:                  DAI Environmental  
Consultant Address:                   27834 North Irma Lee Circle  
Consultant City,St,Zip:              Lake Forest, IL 60045-5130  
Consultant Phone:                    (847) 573-8900  
Proj Mgr Assigned:                    Jim Mergen  
Sec. 4 Letter Date:                    Not reported  
Active:                                  No  
No Further Remediation Letter Dt: 03/13/2013  
Remediation Applicant Co:          North Pullman 111th, Inc.  
Effective:                                False  
Remediation Applicant Name:      David Doig  
Remediation Applicant Company:    North Pullman 111th, Inc.  
Remediation Applicant Address:    1000 East 111th Street  
Remediation Applicant City,St,Zip: Chicago, IL 60628  
Illinois EPA:                          0316495031  
Site Name:                              Ryerson Coil Processing

MAP FINDINGS  
FOCUS MAP 12

Map ID      Site      Database(s)      EPA ID Number

---

**RYERSON COIL PROCESSING (Continued)**

**S109143363**

NFR Letter: 2013-07-31  
 NFR Letter Date Recorded: 2013-09-10  
 Comprehensive/Focused: Comprehensive  
 Worker Caution: Yes  
 Acres: 10.34  
 Land Use: Industrial/Commercial  
 Ground Water Use Restriction: No  
 Highway Authority Agreement: Yes  
 Ordinance: Yes  
 Industrial - Commercial: Yes  
 Slab on Grade: No  
 BCT: No  
 Building Slab: No  
 Asphalt Used: Yes  
 Concrete Used: Yes  
 Clean Soil 3ft: No  
 Clean Soil 10ft: No  
 Alternate Barrier: Yes

Remediation Applicant Name: Not reported  
 Remediation Applicant Company: Not reported  
 Remediation Applicant Address: Not reported  
 Remediation Applicant City,St,Zip: Not reported  
 Illinois EPA: 0316495031  
 Site Name: Ryerson Coil Processing-Wal-Mart Parcel  
 NFR Letter: 2015-03-02  
 NFR Letter Date Recorded: 2015-03-17  
 Comprehensive/Focused: Comprehensive  
 Worker Caution: Yes  
 Acres: 15.52  
 Land Use: Industrial/Commercial  
 Ground Water Use Restriction: No  
 Highway Authority Agreement: No  
 Ordinance: Yes  
 Industrial - Commercial: Yes  
 Slab on Grade: Yes  
 BCT: No  
 Building Slab: Yes  
 Asphalt Used: Yes  
 Concrete Used: Yes  
 Clean Soil 3ft: No  
 Clean Soil 10ft: No  
 Alternate Barrier: Yes

Remediation Applicant Name: David Doig  
 Remediation Applicant Company: North Pullman 111th, Inc.  
 Remediation Applicant Address: 1000 East 111th Street  
 Remediation Applicant City,St,Zip: Chicago, IL 60628  
 Illinois EPA: 0316495031  
 Site Name: Ryerson Coil Processing (Method Development)  
 NFR Letter: 2015-04-30  
 NFR Letter Date Recorded: 2015-06-04  
 Comprehensive/Focused: Comprehensive  
 Worker Caution: Yes  
 Acres: 19.76  
 Land Use: Industrial/Commercial  
 Ground Water Use Restriction: No



MAP FINDINGS  
FOCUS MAP 12

Map ID	Site	Database(s)	EPA ID Number
--------	------	-------------	---------------

**RYERSON COIL PROCESSING (Continued)**

**S109143363**

Highway Authority Agreement:	No
Ordinance:	Yes
Industrial - Commercial:	Yes
Slab on Grade:	Yes
BCT:	No
Building Slab:	Yes
Asphalt Used:	Yes
Concrete Used:	Yes
Clean Soil 3ft:	Yes
Clean Soil 10ft:	No
Alternate Barrier:	Yes

IL EPA Id:	0316495031
US EPA Id:	ILD984785840
Longitude:	-87.600789
Latitude:	41.699148
Contact Name:	David Doig
Contact Address:	1000 East 111th Street
Contact City,St,Zip:	Chicago, IL 60628
Contact Phone:	(773) 341-2065
Date Enrolled:	06/10/2008
Point Of Contact:	Richard J. Vamos, P.E.
Consultant Company:	DAI Environmental
Consultant Address:	27834 North Irma Lee Circle
Consultant City,St,Zip:	Lake Forest, IL 60045-5130
Consultant Phone:	(847) 573-8900
Proj Mgr Assigned:	Jim Mergen
Sec. 4 Letter Date:	Not reported
Active:	No
No Further Remediation Letter Dt:	04/23/2012
Remediation Applicant Co:	North Pullman 111th, Inc.
Effective:	False
Remediation Applicant Name:	David Doig
Remediation Applicant Company:	North Pullman 111th, Inc.
Remediation Applicant Address:	1000 East 111th Street
Remediation Applicant City,St,Zip:	Chicago, IL 60628
Illinois EPA:	0316495031
Site Name:	Ryerson Coil Processing
NFR Letter:	2013-07-31
NFR Letter Date Recorded:	2013-09-10
Comprehensive/Focused:	Comprehensive
Worker Caution:	Yes
Acres:	10.34
Land Use:	Industrial/Commercial
Ground Water Use Restriction:	No
Highway Authority Agreement:	Yes
Ordinance:	Yes
Industrial - Commercial:	Yes
Slab on Grade:	No
BCT:	No
Building Slab:	No
Asphalt Used:	Yes
Concrete Used:	Yes
Clean Soil 3ft:	No
Clean Soil 10ft:	No
Alternate Barrier:	Yes

MAP FINDINGS  
FOCUS MAP 12

Map ID      Site      Database(s)      EPA ID Number

**RYERSON COIL PROCESSING (Continued)**

**S109143363**

Remediation Applicant Name: Not reported  
 Remediation Applicant Company: Not reported  
 Remediation Applicant Address: Not reported  
 Remediation Applicant City,St,Zip: Not reported  
 Illinois EPA: 0316495031  
 Site Name: Ryerson Coil Processing-Wal-Mart Parcel  
 NFR Letter: 2015-03-02  
 NFR Letter Date Recorded: 2015-03-17  
 Comprehensive/Focused: Comprehensive  
 Worker Caution: Yes  
 Acres: 15.52  
 Land Use: Industrial/Commercial  
 Ground Water Use Restriction: No  
 Highway Authority Agreement: No  
 Ordinance: Yes  
 Industrial - Commercial: Yes  
 Slab on Grade: Yes  
 BCT: No  
 Building Slab: Yes  
 Asphalt Used: Yes  
 Concrete Used: Yes  
 Clean Soil 3ft: No  
 Clean Soil 10ft: No  
 Alternate Barrier: Yes

Remediation Applicant Name: David Doig  
 Remediation Applicant Company: North Pullman 111th, Inc.  
 Remediation Applicant Address: 1000 East 111th Street  
 Remediation Applicant City,St,Zip: Chicago, IL 60628  
 Illinois EPA: 0316495031  
 Site Name: Ryerson Coil Processing (Method Development)  
 NFR Letter: 2015-04-30  
 NFR Letter Date Recorded: 2015-06-04  
 Comprehensive/Focused: Comprehensive  
 Worker Caution: Yes  
 Acres: 19.76  
 Land Use: Industrial/Commercial  
 Ground Water Use Restriction: No  
 Highway Authority Agreement: No  
 Ordinance: Yes  
 Industrial - Commercial: Yes  
 Slab on Grade: Yes  
 BCT: No  
 Building Slab: Yes  
 Asphalt Used: Yes  
 Concrete Used: Yes  
 Clean Soil 3ft: Yes  
 Clean Soil 10ft: No  
 Alternate Barrier: Yes

IL EPA Id: 0316495031  
 US EPA Id: ILD984785840  
 Longitude: -87.600789  
 Latitude: 41.699148  
 Contact Name: David Doig  
 Contact Address: 1000 East 111th Street

MAP FINDINGS  
FOCUS MAP 12

Map ID      Site      Database(s)      EPA ID Number

**RYERSON COIL PROCESSING (Continued)**

**S109143363**

Contact City,St,Zip: Chicago, IL 60628  
 Contact Phone: (312) 240-4560  
 Date Enrolled: 06/10/2008  
 Point Of Contact: Richard J. Vamos, P.E.  
 Consultant Company: DAI Environmental  
 Consultant Address: 27834 North Irma Lee Circle  
 Consultant City,St,Zip: Lake Forest, IL 60045-5130  
 Consultant Phone: (847) 573-8900  
 Proj Mgr Assigned: Jim Mergen  
 Sec. 4 Letter Date: Not reported  
 Active: No  
 No Further Remediation Letter Dt: 07/31/2013  
 Remediation Applicant Co: North Pullman 111th, Inc.  
 Effective: True  
 Remediation Applicant Name: David Doig  
 Remediation Applicant Company: North Pullman 111th, Inc.  
 Remediation Applicant Address: 1000 East 111th Street  
 Remediation Applicant City,St,Zip: Chicago, IL 60628  
 Illinois EPA: 0316495031  
 Site Name: Ryerson Coil Processing  
 NFR Letter: 2013-07-31  
 NFR Letter Date Recorded: 2013-09-10  
 Comprehensive/Focused: Comprehensive  
 Worker Caution: Yes  
 Acres: 10.34  
 Land Use: Industrial/Commercial  
 Ground Water Use Restriction: No  
 Highway Authority Agreement: Yes  
 Ordinance: Yes  
 Industrial - Commercial: Yes  
 Slab on Grade: No  
 BCT: No  
 Building Slab: No  
 Asphalt Used: Yes  
 Concrete Used: Yes  
 Clean Soil 3ft: No  
 Clean Soil 10ft: No  
 Alternate Barrier: Yes

Remediation Applicant Name: Not reported  
 Remediation Applicant Company: Not reported  
 Remediation Applicant Address: Not reported  
 Remediation Applicant City,St,Zip: Not reported  
 Illinois EPA: 0316495031  
 Site Name: Ryerson Coil Processing-Wal-Mart Parcel  
 NFR Letter: 2015-03-02  
 NFR Letter Date Recorded: 2015-03-17  
 Comprehensive/Focused: Comprehensive  
 Worker Caution: Yes  
 Acres: 15.52  
 Land Use: Industrial/Commercial  
 Ground Water Use Restriction: No  
 Highway Authority Agreement: No  
 Ordinance: Yes  
 Industrial - Commercial: Yes  
 Slab on Grade: Yes  
 BCT: No

MAP FINDINGS  
FOCUS MAP 12

Map ID	Site	Database(s)	EPA ID Number
--------	------	-------------	---------------

**RYERSON COIL PROCESSING (Continued)**

**S109143363**

Building Slab: Yes  
Asphalt Used: Yes  
Concrete Used: Yes  
Clean Soil 3ft: No  
Clean Soil 10ft: No  
Alternate Barrier: Yes

Remediation Applicant Name: David Doig  
Remediation Applicant Company: North Pullman 111th, Inc.  
Remediation Applicant Address: 1000 East 111th Street  
Remediation Applicant City,St,Zip: Chicago, IL 60628  
Illinois EPA: 0316495031  
Site Name: Ryerson Coil Processing (Method Development)  
NFR Letter: 2015-04-30  
NFR Letter Date Recorded: 2015-06-04  
Comprehensive/Focused: Comprehensive  
Worker Caution: Yes  
Acres: 19.76  
Land Use: Industrial/Commercial  
Ground Water Use Restriction: No  
Highway Authority Agreement: No  
Ordinance: Yes  
Industrial - Commercial: Yes  
Slab on Grade: Yes  
BCT: No  
Building Slab: Yes  
Asphalt Used: Yes  
Concrete Used: Yes  
Clean Soil 3ft: Yes  
Clean Soil 10ft: No  
Alternate Barrier: Yes

IL EPA Id: 0316495031  
US EPA Id: ILD984785840  
Longitude: -87.600789  
Latitude: 41.699148  
Contact Name: David Doig  
Contact Address: 1000 East 111th Street  
Contact City,St,Zip: Chicago, IL 60628  
Contact Phone: (312) 240-4560  
Date Enrolled: 06/10/2008  
Point Of Contact: Richard J. Vamos, P.E.  
Consultant Company: DAI Environmental  
Consultant Address: 27834 North Irma Lee Circle  
Consultant City,St,Zip: Lake Forest, IL 60045-5130  
Consultant Phone: (847) 573-8900  
Proj Mgr Assigned: Jim Mergen  
Sec. 4 Letter Date: Not reported  
Active: No  
No Further Remediation Letter Dt: 03/13/2013  
Remediation Applicant Co: North Pullman 111th, Inc.  
Effective: False  
Remediation Applicant Name: David Doig  
Remediation Applicant Company: North Pullman 111th, Inc.  
Remediation Applicant Address: 1000 East 111th Street  
Remediation Applicant City,St,Zip: Chicago, IL 60628

MAP FINDINGS  
FOCUS MAP 12

Map ID	Site	Database(s)	EPA ID Number
--------	------	-------------	---------------

**RYERSON COIL PROCESSING (Continued)**

**S109143363**

Illinois EPA: 0316495031  
 Site Name: Ryerson Coil Processing  
 NFR Letter: 2013-07-31  
 NFR Letter Date Recorded: 2013-09-10  
 Comprehensive/Focused: Comprehensive  
 Worker Caution: Yes  
 Acres: 10.34  
 Land Use: Industrial/Commercial  
 Ground Water Use Restriction: No  
 Highway Authority Agreement: Yes  
 Ordinance: Yes  
 Industrial - Commercial: Yes  
 Slab on Grade: No  
 BCT: No  
 Building Slab: No  
 Asphalt Used: Yes  
 Concrete Used: Yes  
 Clean Soil 3ft: No  
 Clean Soil 10ft: No  
 Alternate Barrier: Yes

Remediation Applicant Name: Not reported  
 Remediation Applicant Company: Not reported  
 Remediation Applicant Address: Not reported  
 Remediation Applicant City,St,Zip: Not reported  
 Illinois EPA: 0316495031  
 Site Name: Ryerson Coil Processing-Wal-Mart Parcel  
 NFR Letter: 2015-03-02  
 NFR Letter Date Recorded: 2015-03-17  
 Comprehensive/Focused: Comprehensive  
 Worker Caution: Yes  
 Acres: 15.52  
 Land Use: Industrial/Commercial  
 Ground Water Use Restriction: No  
 Highway Authority Agreement: No  
 Ordinance: Yes  
 Industrial - Commercial: Yes  
 Slab on Grade: Yes  
 BCT: No  
 Building Slab: Yes  
 Asphalt Used: Yes  
 Concrete Used: Yes  
 Clean Soil 3ft: No  
 Clean Soil 10ft: No  
 Alternate Barrier: Yes

Remediation Applicant Name: David Doig  
 Remediation Applicant Company: North Pullman 111th, Inc.  
 Remediation Applicant Address: 1000 East 111th Street  
 Remediation Applicant City,St,Zip: Chicago, IL 60628  
 Illinois EPA: 0316495031  
 Site Name: Ryerson Coil Processing (Method Development)  
 NFR Letter: 2015-04-30  
 NFR Letter Date Recorded: 2015-06-04  
 Comprehensive/Focused: Comprehensive  
 Worker Caution: Yes  
 Acres: 19.76

MAP FINDINGS  
FOCUS MAP 12

Map ID	Site	Database(s)	EPA ID Number
--------	------	-------------	---------------

**RYERSON COIL PROCESSING (Continued)**

**S109143363**

Land Use:	Industrial/Commercial
Ground Water Use Restriction:	No
Highway Authority Agreement:	No
Ordinance:	Yes
Industrial - Commercial:	Yes
Slab on Grade:	Yes
BCT:	No
Building Slab:	Yes
Asphalt Used:	Yes
Concrete Used:	Yes
Clean Soil 3ft:	Yes
Clean Soil 10ft:	No
Alternate Barrier:	Yes

IL EPA Id:	0316495031
US EPA Id:	ILD984785840
Longitude:	-87.600789
Latitude:	41.699148
Contact Name:	David Doig
Contact Address:	1000 East 111th Street
Contact City,St,Zip:	Chicago, IL 60628
Contact Phone:	(312) 240-4560
Date Enrolled:	06/10/2008
Point Of Contact:	Richard J. Vamos, P.E.
Consultant Company:	DAI Environmental
Consultant Address:	27834 North Irma Lee Circle
Consultant City,St,Zip:	Lake Forest, IL 60045-5130
Consultant Phone:	(847) 573-8900
Proj Mgr Assigned:	Jim Mergen
Sec. 4 Letter Date:	Not reported
Active:	No
No Further Remediation Letter Dt:	04/23/2012
Remediation Applicant Co:	North Pullman 111th, Inc.
Effective:	False
Remediation Applicant Name:	David Doig
Remediation Applicant Company:	North Pullman 111th, Inc.
Remediation Applicant Address:	1000 East 111th Street
Remediation Applicant City,St,Zip:	Chicago, IL 60628
Illinois EPA:	0316495031
Site Name:	Ryerson Coil Processing
NFR Letter:	2013-07-31
NFR Letter Date Recorded:	2013-09-10
Comprehensive/Focused:	Comprehensive
Worker Caution:	Yes
Acres:	10.34
Land Use:	Industrial/Commercial
Ground Water Use Restriction:	No
Highway Authority Agreement:	Yes
Ordinance:	Yes
Industrial - Commercial:	Yes
Slab on Grade:	No
BCT:	No
Building Slab:	No
Asphalt Used:	Yes
Concrete Used:	Yes
Clean Soil 3ft:	No

MAP FINDINGS  
FOCUS MAP 12

Map ID	Site	Database(s)	EPA ID Number
--------	------	-------------	---------------

**RYERSON COIL PROCESSING (Continued)**

**S109143363**

Clean Soil 10ft:	No
Alternate Barrier:	Yes
Remediation Applicant Name:	Not reported
Remediation Applicant Company:	Not reported
Remediation Applicant Address:	Not reported
Remediation Applicant City,St,Zip:	Not reported
Illinois EPA:	0316495031
Site Name:	Ryerson Coil Processing-Wal-Mart Parcel
NFR Letter:	2015-03-02
NFR Letter Date Recorded:	2015-03-17
Comprehensive/Focused:	Comprehensive
Worker Caution:	Yes
Acres:	15.52
Land Use:	Industrial/Commercial
Ground Water Use Restriction:	No
Highway Authority Agreement:	No
Ordinance:	Yes
Industrial - Commercial:	Yes
Slab on Grade:	Yes
BCT:	No
Building Slab:	Yes
Asphalt Used:	Yes
Concrete Used:	Yes
Clean Soil 3ft:	No
Clean Soil 10ft:	No
Alternate Barrier:	Yes
Remediation Applicant Name:	David Doig
Remediation Applicant Company:	North Pullman 111th, Inc.
Remediation Applicant Address:	1000 East 111th Street
Remediation Applicant City,St,Zip:	Chicago, IL 60628
Illinois EPA:	0316495031
Site Name:	Ryerson Coil Processing (Method Development)
NFR Letter:	2015-04-30
NFR Letter Date Recorded:	2015-06-04
Comprehensive/Focused:	Comprehensive
Worker Caution:	Yes
Acres:	19.76
Land Use:	Industrial/Commercial
Ground Water Use Restriction:	No
Highway Authority Agreement:	No
Ordinance:	Yes
Industrial - Commercial:	Yes
Slab on Grade:	Yes
BCT:	No
Building Slab:	Yes
Asphalt Used:	Yes
Concrete Used:	Yes
Clean Soil 3ft:	Yes
Clean Soil 10ft:	No
Alternate Barrier:	Yes
IL EPA Id:	0316495031
US EPA Id:	ILD984785840
Longitude:	-87.600789

MAP FINDINGS  
FOCUS MAP 12

Map ID Site Database(s) EPA ID Number

**RYERSON COIL PROCESSING (Continued)**

**S109143363**

Latitude: 41.699148  
 Contact Name: David Doig  
 Contact Address: 1000 East 111th Street  
 Contact City,St,Zip: Chicago, IL 60628  
 Contact Phone: (312) 240-4560  
 Date Enrolled: 06/10/2008  
 Point Of Contact: Richard J. Vamos, P.E.  
 Consultant Company: DAI Environmental  
 Consultant Address: 27834 North Irma Lee Circle  
 Consultant City,St,Zip: Lake Forest, IL 60045-5130  
 Consultant Phone: (847) 573-8900  
 Proj Mgr Assigned: Jim Mergen  
 Sec. 4 Letter Date: Not reported  
 Active: No  
 No Further Remediation Letter Dt: 04/30/2015  
 Remediation Applicant Co: North Pullman 111th, Inc.  
 Effective: True  
 Remediation Applicant Name: David Doig  
 Remediation Applicant Company: North Pullman 111th, Inc.  
 Remediation Applicant Address: 1000 East 111th Street  
 Remediation Applicant City,St,Zip: Chicago, IL 60628  
 Illinois EPA: 0316495031  
 Site Name: Ryerson Coil Processing  
 NFR Letter: 2013-07-31  
 NFR Letter Date Recorded: 2013-09-10  
 Comprehensive/Focused: Comprehensive  
 Worker Caution: Yes  
 Acres: 10.34  
 Land Use: Industrial/Commercial  
 Ground Water Use Restriction: No  
 Highway Authority Agreement: Yes  
 Ordinance: Yes  
 Industrial - Commercial: Yes  
 Slab on Grade: No  
 BCT: No  
 Building Slab: No  
 Asphalt Used: Yes  
 Concrete Used: Yes  
 Clean Soil 3ft: No  
 Clean Soil 10ft: No  
 Alternate Barrier: Yes  
  
 Remediation Applicant Name: Not reported  
 Remediation Applicant Company: Not reported  
 Remediation Applicant Address: Not reported  
 Remediation Applicant City,St,Zip: Not reported  
 Illinois EPA: 0316495031  
 Site Name: Ryerson Coil Processing-Wal-Mart Parcel  
 NFR Letter: 2015-03-02  
 NFR Letter Date Recorded: 2015-03-17  
 Comprehensive/Focused: Comprehensive  
 Worker Caution: Yes  
 Acres: 15.52  
 Land Use: Industrial/Commercial  
 Ground Water Use Restriction: No  
 Highway Authority Agreement: No  
 Ordinance: Yes



MAP FINDINGS  
FOCUS MAP 12

Map ID	Site	Database(s)	EPA ID Number
--------	------	-------------	---------------

**RYERSON COIL PROCESSING (Continued)**

**S109143363**

Industrial - Commercial:	Yes
Slab on Grade:	Yes
BCT:	No
Building Slab:	Yes
Asphalt Used:	Yes
Concrete Used:	Yes
Clean Soil 3ft:	No
Clean Soil 10ft:	No
Alternate Barrier:	Yes
Remediation Applicant Name:	David Doig
Remediation Applicant Company:	North Pullman 111th, Inc.
Remediation Applicant Address:	1000 East 111th Street
Remediation Applicant City,St,Zip:	Chicago, IL 60628
Illinois EPA:	0316495031
Site Name:	Ryerson Coil Processing (Method Development)
NFR Letter:	2015-04-30
NFR Letter Date Recorded:	2015-06-04
Comprehensive/Focused:	Comprehensive
Worker Caution:	Yes
Acres:	19.76
Land Use:	Industrial/Commercial
Ground Water Use Restriction:	No
Highway Authority Agreement:	No
Ordinance:	Yes
Industrial - Commercial:	Yes
Slab on Grade:	Yes
BCT:	No
Building Slab:	Yes
Asphalt Used:	Yes
Concrete Used:	Yes
Clean Soil 3ft:	Yes
Clean Soil 10ft:	No
Alternate Barrier:	Yes

266

**CHICAGO, CITY OF  
727 EAST 111TH ST.  
CHICAGO, IL 60628**

**IL LUST S105225803  
N/A**

LUST:

Incident Num:	920921
IL EPA Id:	0316495049
Product:	Gasoline, Fuel Oil, Used Oil
IEMA Date:	04/09/1992
Project Manager:	Thorsen
Project Manager Phone:	(217) 558-0194
Email:	Michael.Thorsen@illinois.gov
PRP Name:	City of Chicago
PRP Contact:	Kimberly Worthington
PRP Address:	30 North LaSalle, 25th Floor
PRP City,St,Zip:	Chicago, IL 60602
PRP Phone:	3127449139
Site Classification:	Not reported
Section 57.5(g) Letter:	731
Date Section 57.5(g) Letter:	Not reported
Non LUST Determination Letter:	Not reported
20 Report Received:	10/29/1992

MAP FINDINGS  
FOCUS MAP 12

Map ID	Site	Database(s)	EPA ID Number
	<b>CHICAGO, CITY OF (Continued)</b>		<b>S105225803</b>
	45 Report Received: 04/16/1998 NFA/NFR Letter: <b>08/13/2007</b> NFR Date Recorded: 10/15/2007		
<b>267</b>	<b>PEOPLES GAS AND LIGHT 700-750 EAST 111TH STREET CHICAGO, IL 60628</b>	<b>EDR MGP</b>	<b>1008407342 N/A</b>
	Manufactured Gas Plants: No additional information available		
<b>267</b>	<b>PEOPLES GAS: PULLMAN STATION 700-750 EAST 111TH STREET CHICAGO, IL 60628</b>	<b>IL SRP</b>	<b>S104491682 N/A</b>
	SRP: IL EPA Id: 0316490011 US EPA Id: Not reported Longitude: -87.603991 Latitude: 41.693488 Contact Name: David Doig Contact Address: 1000 East 111th Street Contact City,St,Zip: Chicago, IL 60628 Contact Phone: (312) 240-4560 Date Enrolled: 06/10/2008 Point Of Contact: Richard J. Vamos, P.E. Consultant Company: DAI Environmental Consultant Address: 27834 North Irma Lee Circle Consultant City,St,Zip: Lake Forest, IL 60045-5130 Consultant Phone: (847) 573-8900 Proj Mgr Assigned: Jim Mergen Sec. 4 Letter Date: Not reported Active: Yes No Further Remediation Letter Dt: Not reported Remediation Applicant Co: North Pullman 111th, Inc. Effective: False Remediation Applicant Name: Not reported Remediation Applicant Company: Not reported Remediation Applicant Address: Not reported Remediation Applicant City,St,Zip: Not reported Illinois EPA: Not reported Site Name: Not reported NFR Letter: Not reported NFR Letter Date Recorded: Not reported Comprehensive/Focused: Not reported Worker Caution: Not reported Acres: Not reported Land Use: Not reported Ground Water Use Restriction: Not reported Highway Authority Agreement: Not reported Ordinance: Not reported Industrial - Commercial: Not reported Slab on Grade: Not reported BCT: Not reported		

MAP FINDINGS  
FOCUS MAP 12

Map ID	Site	Database(s)	EPA ID Number
	<b>PEOPLES GAS: PULLMAN STATION (Continued)</b>		<b>S104491682</b>
	Building Slab: Not reported		
	Asphalt Used: Not reported		
	Concrete Used: Not reported		
	Clean Soil 3ft: Not reported		
	Clean Soil 10ft: Not reported		
	Alternate Barrier: Not reported		
<b>267</b>	<b>AMOCO OIL CO. #18591 111TH &amp; LANGLEY CHICAGO, IL 60628</b>	<b>IL LUST</b>	<b>S103687513 N/A</b>
	LUST:		
	Incident Num: 911674		
	IL EPA Id: 0316495038		
	Product: Gasoline		
	IEMA Date: 06/18/1991		
	Project Manager: Urish		
	Project Manager Phone: (217) 524-5596		
	Email: Matt.Urish@illinois.gov		
	PRP Name: Amoco Oil Co.		
	PRP Contact: Lyle Bruce		
	PRP Address: 28100 Torch Pkwy., 6-S		
	PRP City,St,Zip: Warrenville, IL 60555		
	PRP Phone: Not reported		
	Site Classification: Not reported		
	Section 57.5(g) Letter: 731		
	Date Section 57.5(g) Letter: Not reported		
	Non LUST Determination Letter: Not reported		
	20 Report Received: 07/29/1991		
	45 Report Received: 07/31/1991		
	<b>NFA/NFR Letter: 02/17/2004</b>		
	NFR Date Recorded: 03/18/2004		
<b>267</b>	<b>PAUL STETAN &amp; ASSOC. 11033 SOUTH LANGLEY CHICAGO, IL 60606</b>	<b>IL LUST</b>	<b>S104002342 N/A</b>
	LUST:		
	Incident Num: 901347		
	IL EPA Id: 0316495028		
	Product: Gasoline		
	IEMA Date: 05/21/1990		
	Project Manager: NOT ASSIGNED		
	Project Manager Phone: Not reported		
	Email: Not reported		
	PRP Name: Paul Stetan & Assoc.		
	PRP Contact: John Hjalmarson		
	PRP Address: 218 North Jefferson St.		
	PRP City,St,Zip: Chicago, IL 60606		
	PRP Phone: Not reported		
	Site Classification: Not reported		
	Section 57.5(g) Letter: 731		
	Date Section 57.5(g) Letter: Not reported		
	Non LUST Determination Letter: Not reported		
	20 Report Received: Not reported		

MAP FINDINGS  
FOCUS MAP 12

Map ID	Site	Database(s)	EPA ID Number
	<b>PAUL STETAN &amp; ASSOC. (Continued)</b>		<b>S104002342</b>
	45 Report Received: Not reported <b>NFA/NFR Letter:</b> <b>09/04/2012</b> NFR Date Recorded: Not reported		
<b>269</b>	<b>ROSEMOOR TAILORS AND CLNRS</b> <b>447 E 111TH ST</b> <b>CHICAGO, IL</b>	<b>EDR Hist Cleaner</b>	<b>1009185445</b> <b>N/A</b>
	EDR Historical Cleaners: Name: ROSEMOOR TAILORS AND CLNRS Year: 1981 Type: CLEANERS		
<b>269</b>	<b>FEHSEL WM</b> <b>447 E 111TH PL</b> <b>CHICAGO, IL</b>	<b>EDR Hist Auto</b>	<b>1009102630</b> <b>N/A</b>
	EDR Historical Auto Stations: Name: FEHSEL WM Year: 1928 Type: AUTOMOBILE REPAIRING		
<b>270</b>	<b>HOTEL FLORENCE - PULLMAN FACTORY</b> <b>11111 S. FORESTVILLE AVENUE</b> <b>CHICAGO, IL 60628</b>	<b>IL UST</b>	<b>U004228811</b> <b>N/A</b>
	UST: Facility ID: 2045900 Facility Status: EXEMPT <b>Facility Type:</b> <b>INDUSTRIAL / MANUFACTURING</b> Owner Id: U0025648 Owner Name: Capital Development Board Owner Address: 401 S. Spring William Stratton Building Owner City,St,Zip: Springfield, IL 62706		
	Tank Number: 1 <b>Tank Status:</b> <b>Exempt from registration</b> Tank Capacity: 2100 Tank Substance: Heating Oil Last Used Date: 12/31/1973 OSFM First Notify Date: Not reported Red Tag Issue Date: Not reported Install Date: Not reported <b>Green Tag Decal:</b> <b>Not reported</b> <b>Green Tag Issue Date:</b> <b>Not reported</b> <b>Green Tag Expire Date:</b> <b>Not reported</b> Fee Due: Not reported Motor Fuel Permit Inspection Date: Not reported Motor Fuel Permit Expiration Date: Not reported MOTOR FUEL TYPE: Not reported Pending Nov: N IEMA: Not reported Equipment Type: Not reported Equipment: Not reported Last Passing Date: Not reported		

MAP FINDINGS  
FOCUS MAP 12

Map ID	Site	Database(s)	EPA ID Number
--------	------	-------------	---------------

**HOTEL FLORENCE - PULLMAN FACTORY (Continued)**

**U004228811**

Test Expire Date: Not reported

**270**

**11201 S COTTAGE GROVE AVE  
CHICAGO, IL 60628**

**EDR Hist Auto 1015161037  
N/A**

EDR Historical Auto Stations:

Name: ONE STOP AUTO CENTER  
Year: 1999  
Address: 11201 S COTTAGE GROVE AVE

Name: ONE STOP AUTO CENTER  
Year: 2000  
Address: 11201 S COTTAGE GROVE AVE

Name: ONE STOP AUTO CTR  
Year: 2001  
Address: 11201 S COTTAGE GROVE AVE

Name: ONE STOP AUTO CTR  
Year: 2003  
Address: 11201 S COTTAGE GROVE AVE

Name: ONE STOP AUTO CTR  
Year: 2004  
Address: 11201 S COTTAGE GROVE AVE

Name: ONE STOP AUTO CENTER  
Year: 2005  
Address: 11201 S COTTAGE GROVE AVE

Name: ONE STOP AUTO CENTER  
Year: 2006  
Address: 11201 S COTTAGE GROVE AVE

Name: ONE STOP AUTO CENTER  
Year: 2007  
Address: 11201 S COTTAGE GROVE AVE

Name: ONE STOP AUTO CENTER  
Year: 2008  
Address: 11201 S COTTAGE GROVE AVE

Name: ONE STOP AUTO CENTER  
Year: 2009  
Address: 11201 S COTTAGE GROVE AVE

Name: ONE STOP AUTO CTR  
Year: 2010  
Address: 11201 S COTTAGE GROVE AVE

Name: ONE STOP AUTO CENTER  
Year: 2011  
Address: 11201 S COTTAGE GROVE AVE

Name: ONE STOP AUTO CENTER  
Year: 2012  
Address: 11201 S COTTAGE GROVE AVE

MAP FINDINGS  
FOCUS MAP 12

Map ID	Site	Database(s)	EPA ID Number
270	<b>PULLMAN MOTOR STABLES</b> <b>11201 SOUTH COTTAGE GROVE AVE.</b> <b>CHICAGO, IL 60628</b>	IL LUST	S104527721 N/A
	LUST: Incident Num: 891292 IL EPA Id: 0316505006 Product: Gasoline, Unleaded Gas IEMA Date: 07/19/1989 Project Manager: NOT ASSIGNED Project Manager Phone: Not reported Email: Not reported PRP Name: Pullman Motor Stables PRP Contact: Louis Cloufing PRP Address: 11201 South Cottage Grove Ave. PRP City,St,Zip: Chicago, IL 60628 PRP Phone: Not reported Site Classification: Not reported Section 57.5(g) Letter: 731 Date Section 57.5(g) Letter: Not reported Non LUST Determination Letter: Not reported 20 Report Received: Not reported 45 Report Received: Not reported <b>NFA/NFR Letter: 04/29/1991</b> NFR Date Recorded: Not reported		
270	<b>509 E 112TH ST</b> <b>CHICAGO, IL 60628</b>	EDR Hist Auto	1015529756 N/A
	EDR Historical Auto Stations: Name: ONE STOP AUTO CENTER Year: 2007 Address: 509 E 112TH ST  Name: ONE STOP AUTO CENTER Year: 2008 Address: 509 E 112TH ST		
270	<b>11221 S COTTAGE GROVE AVE</b> <b>CHICAGO, IL 60628</b>	EDR Hist Auto	1015161641 N/A
	EDR Historical Auto Stations: Name: COACHWORKS BODY SHOP Year: 2001 Address: 11221 S COTTAGE GROVE AVE  Name: COACHWORKS BODY SHOP Year: 2002 Address: 11221 S COTTAGE GROVE AVE		

MAP FINDINGS  
FOCUS MAP 12

Map ID	Site	Database(s)	EPA ID Number
270	<b>11235 S COTTAGE GROVE AVE CHICAGO, IL 60628</b>  EDR Historical Auto Stations: Name: AUTO DRIVEWAY CO Year: 2010 Address: 11235 S COTTAGE GROVE AVE	EDR Hist Auto	1015161884 N/A
270	<b>LUDLOW CORP SPECIALTY PAPER DIV 11235 S COTTAGE GROVE AVE CHICAGO, IL 60628</b>  RCRA-SQG: Date form received by agency: 01/13/2000 Facility name: JII MACHINE DIV OF TERNBERG Facility address: 11235 S COTTAGE GROVE AVE CHICAGO, IL 60628  EPA ID: ILR000074146 Contact: RONALD DE YOUNG Contact address: 11235 S COTTAGE GROVE AVE CHICAGO, IL 60628  Contact country: US Contact telephone: (773) 785-4070 Contact email: Not reported EPA Region: 05 Land type: Private Classification: Small Small Quantity Generator Description: Handler: generates more than 100 and less than 1000 kg of hazardous waste during any calendar month and accumulates less than 6000 kg of hazardous waste at any time; or generates 100 kg or less of hazardous waste during any calendar month, and accumulates more than 1000 kg of hazardous waste at any time  Owner/Operator Summary: Owner/operator name: JII MACHINE Owner/operator address: 11235 S COTTAGE GROVE AVE CHICAGO, IL 60628  Owner/operator country: Not reported Owner/operator telephone: (773) 785-4070 Legal status: Private Owner/Operator Type: Owner Owner/Op start date: Not reported Owner/Op end date: Not reported  Handler Activities Summary: U.S. importer of hazardous waste: No Mixed waste (haz. and radioactive): No Recycler of hazardous waste: No Transporter of hazardous waste: No Treater, storer or disposer of HW: No Underground injection activity: No On-site burner exemption: No Furnace exemption: No Used oil fuel burner: No Used oil processor: No User oil refiner: No Used oil fuel marketer to burner: No Used oil Specification marketer: No	RCRA-SQG FINDS IL UST	1001960500 ILR000074146

MAP FINDINGS  
FOCUS MAP 12

Map ID Site Database(s) EPA ID Number

---

**LUDLOW CORP SPECIALTY PAPER DIV (Continued)**

**1001960500**

Used oil transfer facility: No  
Used oil transporter: No

. Waste code: D001  
. Waste name: IGNITABLE WASTE

Facility Has Received Notices of Violations:

Regulation violated: PC - 722.141(a)  
Area of violation: Generators - Records/Reporting  
Date violation determined: 05/13/2005  
Date achieved compliance: 07/27/2005  
Violation lead agency: State  
Enforcement action: VIOLATION NOTICE (VN)  
Enforcement action date: 06/08/2005  
Enf. disposition status: Not reported  
Enf. disp. status date: Not reported  
Enforcement lead agency: State  
Proposed penalty amount: Not reported  
Final penalty amount: Not reported  
Paid penalty amount: Not reported

Evaluation Action Summary:

Evaluation date: 07/21/2005  
Evaluation: NON-FINANCIAL RECORD REVIEW  
Area of violation: Not reported  
Date achieved compliance: Not reported  
Evaluation lead agency: State

Evaluation date: 05/13/2005  
Evaluation: NON-FINANCIAL RECORD REVIEW  
Area of violation: Generators - Records/Reporting  
Date achieved compliance: 07/27/2005  
Evaluation lead agency: State

FINDS:

Registry ID: 110009369664

Environmental Interest/Information System

RCRAInfo is a national information system that supports the Resource Conservation and Recovery Act (RCRA) program through the tracking of events and activities related to facilities that generate, transport, and treat, store, or dispose of hazardous waste. RCRAInfo allows RCRA program staff to track the notification, permit, compliance, and corrective action activities required under RCRA.

Registry ID: 110003054989

Environmental Interest/Information System

RCRAInfo is a national information system that supports the Resource Conservation and Recovery Act (RCRA) program through the tracking of events and activities related to facilities that generate, transport, and treat, store, or dispose of hazardous waste. RCRAInfo allows RCRA program staff to track the notification, permit, compliance, and corrective action activities required under RCRA.



MAP FINDINGS  
FOCUS MAP 12

Map ID Site Database(s) EPA ID Number

LUDLOW CORP SPECIALTY PAPER DIV (Continued)

1001960500

UST:

Facility ID: 2039647  
 Facility Status: CLOSED  
**Facility Type: INDUSTRIAL / MANUFACTURING**  
 Owner Id: U0007868  
 Owner Name: Jernberg Industries, Inc.  
 Owner Address: 328 W. 40th Place  
 Owner City,St,Zip: Chicago, IL 60609

Tank Number: 1  
**Tank Status: Exempt from registration**  
 Tank Capacity: 10000  
 Tank Substance: Solvent  
 Last Used Date: 1/1/1980  
 OSFM First Notify Date: 4/3/2000  
 Red Tag Issue Date: Not reported  
 Install Date: Not reported  
**Green Tag Decal: Not reported**  
**Green Tag Issue Date: Not reported**  
**Green Tag Expire Date: Not reported**  
 Fee Due: \$0.00  
 Motor Fuel Permit Inspection Date: Not reported  
 Motor Fuel Permit Expiration Date: Not reported  
 MOTOR FUEL TYPE: Not reported  
 Pending Nov: N  
 IEMA: Not reported  
 Equipment Type: Not reported  
 Equipment: Not reported  
 Last Passing Date: Not reported  
 Test Expire Date: Not reported

Tank Number: 2  
**Tank Status: Exempt from registration**  
 Tank Capacity: 10000  
 Tank Substance: Solvent  
 Last Used Date: 1/1/1980  
 OSFM First Notify Date: 4/3/2000  
 Red Tag Issue Date: Not reported  
 Install Date: Not reported  
**Green Tag Decal: Not reported**  
**Green Tag Issue Date: Not reported**  
**Green Tag Expire Date: Not reported**  
 Fee Due: \$0.00  
 Motor Fuel Permit Inspection Date: Not reported  
 Motor Fuel Permit Expiration Date: Not reported  
 MOTOR FUEL TYPE: Not reported  
 Pending Nov: N  
 IEMA: Not reported  
 Equipment Type: Not reported  
 Equipment: Not reported  
 Last Passing Date: Not reported  
 Test Expire Date: Not reported

Tank Number: 3  
**Tank Status: Exempt from registration**

MAP FINDINGS  
FOCUS MAP 12

Map ID Site Database(s) EPA ID Number

LUDLOW CORP SPECIALTY PAPER DIV (Continued)

1001960500

Tank Capacity: 10000  
 Tank Substance: Unknown  
 Last Used Date: 1/1/1980  
 OSFM First Notify Date: 4/3/2000  
 Red Tag Issue Date: Not reported  
 Install Date: Not reported  
**Green Tag Decal: Not reported**  
**Green Tag Issue Date: Not reported**  
**Green Tag Expire Date: Not reported**  
 Fee Due: \$0.00  
 Motor Fuel Permit Inspection Date: Not reported  
 Motor Fuel Permit Expiration Date: Not reported  
 MOTOR FUEL TYPE: Not reported  
 Pending Nov: N  
 IEMA: Not reported  
 Equipment Type: Not reported  
 Equipment: Not reported  
 Last Passing Date: Not reported  
 Test Expire Date: Not reported

Tank Number: 4  
**Tank Status: Abandoned in place**  
 Tank Capacity: 8000  
 Tank Substance: Unknown  
 Last Used Date: 1/1/1980  
 OSFM First Notify Date: 4/3/2000  
 Red Tag Issue Date: Not reported  
 Install Date: Not reported  
**Green Tag Decal: Not reported**  
**Green Tag Issue Date: Not reported**  
**Green Tag Expire Date: Not reported**  
 Fee Due: \$0.00  
 Motor Fuel Permit Inspection Date: Not reported  
 Motor Fuel Permit Expiration Date: Not reported  
 MOTOR FUEL TYPE: Not reported  
 Pending Nov: N  
 IEMA: Not reported  
 Equipment Type: Not reported  
 Equipment: Not reported  
 Last Passing Date: Not reported  
 Test Expire Date: Not reported

Tank Number: 5  
**Tank Status: Abandoned in place**  
 Tank Capacity: 8000  
 Tank Substance: Unknown  
 Last Used Date: 1/1/1980  
 OSFM First Notify Date: 4/3/2000  
 Red Tag Issue Date: Not reported  
 Install Date: Not reported  
**Green Tag Decal: Not reported**  
**Green Tag Issue Date: Not reported**  
**Green Tag Expire Date: Not reported**  
 Fee Due: \$0.00  
 Motor Fuel Permit Inspection Date: Not reported

MAP FINDINGS  
FOCUS MAP 12

Map ID	Site	Database(s)	EPA ID Number
--------	------	-------------	---------------

**LUDLOW CORP SPECIALTY PAPER DIV (Continued)**

**1001960500**

Motor Fuel Permit Expiration Date:	Not reported
MOTOR FUEL TYPE:	Not reported
Pending Nov:	N
IEMA:	Not reported
Equipment Type:	Not reported
Equipment:	Not reported
Last Passing Date:	Not reported
Test Expire Date:	Not reported

**270**

**LUDLOW CORP SPECIALTY PAPER DIV  
11235 S COTTAGE GROVE AVE  
CHICAGO, IL 60628**

**RCRA NonGen / NLR**

**1000291193  
ILD051937340**

RCRA NonGen / NLR:

Date form received by agency:	11/19/1980
Facility name:	LUDLOW CORP SPECIALTY PAPER DIV
Facility address:	11235 S COTTAGE GROVE AVE CHICAGO, IL 60628
EPA ID:	ILD051937340
Mailing address:	11234 S FORRESTVILLE AVENUE CHICAGO, IL 60628
Contact:	GEORGE STRICKER
Contact address:	11234 S FORRESTVILLE AVENUE CHICAGO, IL 60628
Contact country:	US
Contact telephone:	(312) 264-4600
Contact email:	Not reported
EPA Region:	05
Classification:	Non-Generator
Description:	Handler: Non-Generators do not presently generate hazardous waste

Owner/Operator Summary:

Owner/operator name:	LUDLOW CORPORATION
Owner/operator address:	145 ROSEMARY ST NEEDHAM HEIGHTS, MA 02194
Owner/operator country:	Not reported
Owner/operator telephone:	(617) 444-4900
Legal status:	Private
Owner/Operator Type:	Owner
Owner/Op start date:	Not reported
Owner/Op end date:	Not reported
Owner/operator name:	LUDLOW CORPORATION
Owner/operator address:	145 ROSEMARY ST CITY NOT REPORTED, MA 99998
Owner/operator country:	Not reported
Owner/operator telephone:	(617) 444-4900
Legal status:	Private
Owner/Operator Type:	Operator
Owner/Op start date:	Not reported
Owner/Op end date:	Not reported

Handler Activities Summary:

U.S. importer of hazardous waste:	No
Mixed waste (haz. and radioactive):	No
Recycler of hazardous waste:	No
Transporter of hazardous waste:	No

MAP FINDINGS  
FOCUS MAP 12

Map ID      Site      Database(s)      EPA ID Number

**LUDLOW CORP SPECIALTY PAPER DIV (Continued)**

**1000291193**

Treater, storer or disposer of HW: No  
Underground injection activity: No  
On-site burner exemption: No  
Furnace exemption: No  
Used oil fuel burner: No  
Used oil processor: No  
Used oil refiner: No  
Used oil fuel marketer to burner: No  
Used oil Specification marketer: No  
Used oil transfer facility: No  
Used oil transporter: No

. Waste code: D001  
. Waste name: IGNITABLE WASTE

. Waste code: F003  
. Waste name: THE FOLLOWING SPENT NONHALOGENATED SOLVENTS: XYLENE, ACETONE, ETHYL ACETATE, ETHYL BENZENE, ETHYL ETHER, METHYL ISOBUTYL KETONE, N-BUTYL ALCOHOL, CYCLOHEXANONE, AND METHANOL; ALL SPENT SOLVENT MIXTURES/BLENDS CONTAINING, BEFORE USE, ONLY THE ABOVE SPENT NONHALOGENATED SOLVENTS; AND ALL SPENT SOLVENT MIXTURES/BLENDS CONTAINING, BEFORE USE, ONE OR MORE OF THE ABOVE NONHALOGENATED SOLVENTS, AND A TOTAL OF TEN PERCENT OR MORE (BY VOLUME) OF ONE OR MORE OF THOSE SOLVENTS LISTED IN F001, F002, F004, AND F005; AND STILL BOTTOMS FROM THE RECOVERY OF THESE SPENT SOLVENTS AND SPENT SOLVENT MIXTURES.

. Waste code: F005  
. Waste name: THE FOLLOWING SPENT NONHALOGENATED SOLVENTS: TOLUENE, METHYL ETHYL KETONE, CARBON DISULFIDE, ISOBUTANOL, PYRIDINE, BENZENE, 2-ETHOXYETHANOL, AND 2-NITROPROPANE; ALL SPENT SOLVENT MIXTURES/BLENDS CONTAINING, BEFORE USE, A TOTAL OF TEN PERCENT OR MORE (BY VOLUME) OF ONE OR MORE OF THE ABOVE NONHALOGENATED SOLVENTS OR THOSE SOLVENTS LISTED IN F001, F002, OR F004; AND STILL BOTTOMS FROM THE RECOVERY OF THESE SPENT SOLVENTS AND SPENT SOLVENT MIXTURES.

Historical Generators:

Date form received by agency: 07/25/1980  
Site name: LUDLOW CORP SPECIALTY PAPER DIV  
Classification: Not a generator, verified

. Waste code: D001  
. Waste name: IGNITABLE WASTE

. Waste code: F003  
. Waste name: THE FOLLOWING SPENT NONHALOGENATED SOLVENTS: XYLENE, ACETONE, ETHYL ACETATE, ETHYL BENZENE, ETHYL ETHER, METHYL ISOBUTYL KETONE, N-BUTYL ALCOHOL, CYCLOHEXANONE, AND METHANOL; ALL SPENT SOLVENT MIXTURES/BLENDS CONTAINING, BEFORE USE, ONLY THE ABOVE SPENT NONHALOGENATED SOLVENTS; AND ALL SPENT SOLVENT MIXTURES/BLENDS CONTAINING, BEFORE USE, ONE OR MORE OF THE ABOVE NONHALOGENATED SOLVENTS, AND A TOTAL OF TEN PERCENT OR MORE (BY VOLUME) OF ONE OR MORE OF THOSE SOLVENTS LISTED IN F001, F002, F004, AND F005; AND STILL BOTTOMS FROM THE RECOVERY OF THESE SPENT SOLVENTS AND SPENT SOLVENT MIXTURES.

. Waste code: F005

MAP FINDINGS  
FOCUS MAP 12

Map ID	Site	Database(s)	EPA ID Number
	<b>LUDLOW CORP SPECIALTY PAPER DIV (Continued)</b>		<b>1000291193</b>
	Waste name:	THE FOLLOWING SPENT NONHALOGENATED SOLVENTS: TOLUENE, METHYL ETHYL KETONE, CARBON DISULFIDE, ISOBUTANOL, PYRIDINE, BENZENE, 2-ETHOXYETHANOL, AND 2-NITROPROPANE; ALL SPENT SOLVENT MIXTURES/BLENDS CONTAINING, BEFORE USE, A TOTAL OF TEN PERCENT OR MORE (BY VOLUME) OF ONE OR MORE OF THE ABOVE NONHALOGENATED SOLVENTS OR THOSE SOLVENTS LISTED IN F001, F002, OR F004; AND STILL BOTTOMS FROM THE RECOVERY OF THESE SPENT SOLVENTS AND SPENT SOLVENT MIXTURES.	
	Violation Status:	No violations found	
<b>270</b>	<b>KENNEDY LAUNDRY SUPPLY CO 11231 FORRESTVILLE AV CHICAGO, IL</b>	<b>EDR Hist Cleaner</b>	<b>1009214783 N/A</b>
	EDR Historical Cleaners:		
	Name:	KENNEDY LAUNDRY SUPPLY CO	
	Year:	1923	
	Type:	LAUNDRIES	
<b>270</b>	<b>KENNEDY LAUNDRY SUPPLY CO 11238 FORRESTVILLE AV CHICAGO, IL</b>	<b>EDR Hist Cleaner</b>	<b>1009201339 N/A</b>
	EDR Historical Cleaners:		
	Name:	KENNEDY LAUNDRY SUPPLY CO	
	Year:	1928	
	Type:	LAUNDRIES STEAM	
<b>271</b>	<b>PULLMAN GEORGE W SCHOOL 11311 S FORRESTVILLE AVE CHICAGO, IL 60628</b>	<b>RCRA-SQG</b>	<b>1001228066 ILR000056028</b>
	RCRA-SQG:		
	Date form received by agency:	09/25/1998	
	Facility name:	PULLMAN GEORGE W SCHOOL	
	Facility address:	11311 S FORRESTVILLE AVE CHICAGO, IL 60628	
	EPA ID:	ILR000056028	
	Mailing address:	BOX 1 FLOSSMOOR, IL 60422	
	Contact:	THOMAS CONNELLY	
	Contact address:	8501 W 191ST ST #10 MOKENA, IL 60448	
	Contact country:	US	
	Contact telephone:	(708) 923-0202	
	Contact email:	Not reported	
	EPA Region:	05	
	Classification:	Small Small Quantity Generator	
	Description:	Handler: generates more than 100 and less than 1000 kg of hazardous waste during any calendar month and accumulates less than 6000 kg of hazardous waste at any time; or generates 100 kg or less of hazardous waste during any calendar month, and accumulates more than 1000 kg of hazardous waste at any time	

Owner/Operator Summary:

MAP FINDINGS  
FOCUS MAP 12

Map ID Site Database(s) EPA ID Number

---

**PULLMAN GEORGE W SCHOOL (Continued)**

**1001228066**

Owner/operator name: CHICAGO PUBLIC SCHOOLS  
Owner/operator address: 1819 W PERSHING RD 6WN  
CHICAGO, IL 60609  
Owner/operator country: Not reported  
Owner/operator telephone: (773) 535-7038  
Legal status: District  
Owner/Operator Type: Owner  
Owner/Op start date: Not reported  
Owner/Op end date: Not reported

Handler Activities Summary:

U.S. importer of hazardous waste: No  
Mixed waste (haz. and radioactive): No  
Recycler of hazardous waste: No  
Transporter of hazardous waste: No  
Treater, storer or disposer of HW: No  
Underground injection activity: No  
On-site burner exemption: No  
Furnace exemption: No  
Used oil fuel burner: No  
Used oil processor: No  
User oil refiner: No  
Used oil fuel marketer to burner: No  
Used oil Specification marketer: No  
Used oil transfer facility: No  
Used oil transporter: No

. Waste code: D006  
. Waste name: CADMIUM

. Waste code: D008  
. Waste name: LEAD

. Waste code: D009  
. Waste name: MERCURY

Violation Status: No violations found

---

272

**11314 S FRONT AVE  
CHICAGO, IL 60628**

**EDR Hist Auto 1015164081  
N/A**

EDR Historical Auto Stations:

Name: COACHWORKS AUTO BODY & REPAIR  
Year: 2010  
Address: 11314 S FRONT AVE

Name: COACHWORKS AUTO BODY & REPAIR  
Year: 2011  
Address: 11314 S FRONT AVE

MAP FINDINGS  
FOCUS MAP 12

Map ID	Site	Database(s)	EPA ID Number
272	<p><b>11336 S FRONT AVE CHICAGO, IL 60628</b></p> <p>EDR Historical Auto Stations:            Name: L &amp; S AUTO REPAIR            Year: 2006            Address: 11336 S FRONT AVE</p>	EDR Hist Auto	1015164491 N/A
273	<p><b>PULLMAN COMMUNITY CENTER 752 EAST 114TH STREET CHICAGO, IL 60628</b></p> <p>LUST:            Incident Num: 20031816            IL EPA Id: 0316495155            Product: Other Petroleum            IEMA Date: 12/10/2003            Project Manager: Heaton            Project Manager Phone: (217) 524-3312            Email: Mike.Heaton@illinois.gov            PRP Name: Not reported            PRP Contact: Not reported            PRP Address: Not reported            PRP City,St,Zip: Not reported            PRP Phone: Not reported            Site Classification: Not reported            Section 57.5(g) Letter: P.A.            Date Section 57.5(g) Letter: 04/15/2005            Non LUST Determination Letter: Not reported            20 Report Received: 01/27/2004            45 Report Received: 05/25/2004  <b>NFA/NFR Letter: Not reported</b>            NFR Date Recorded: Not reported</p> <p>UST:            Facility ID: 2042016            Facility Status: CLOSED  <b>Facility Type: NONE</b>            Owner Id: U0031773            Owner Name: Pullman Community Center Development            Owner Address: 10909 S Cottage Grove Thrid Party Removal C/O Salem Baptist Church            Owner City,St,Zip: Chicago, IL 60628</p> <p>Tank Number: 1  <b>Tank Status: Removed</b>            Tank Capacity: 10000            Tank Substance: Heating Oil            Last Used Date: 1/1/1901            OSFM First Notify Date: 6/2/2004            Red Tag Issue Date: Not reported            Install Date: Not reported  <b>Green Tag Decal: Not reported</b>  <b>Green Tag Issue Date: Not reported</b>  <b>Green Tag Expire Date: Not reported</b>            Fee Due: \$0.00            Motor Fuel Permit Inspection Date: Not reported            Motor Fuel Permit Expiration Date: Not reported            MOTOR FUEL TYPE: Not reported</p>	IL LUST IL UST	U003947120 N/A

MAP FINDINGS  
FOCUS MAP 12

Map ID	Site	Database(s)	EPA ID Number
	<b>PULLMAN COMMUNITY CENTER (Continued)</b> Pending Nov: N IEMA: 03-1816 Equipment Type: Not reported Equipment: Not reported Last Passing Date: Not reported Test Expire Date: Not reported		<b>U003947120</b>
273	<b>PULLMAN PROPERTIES</b> <b>114TH STREET &amp; CORLISS AVENUE</b> <b>CHICAGO, IL</b> BROWNFIELDS: IL EPA ID: 316000041 Region: 2 Acreage: 12 Completion Date: 03/15/1996 Lat/Long: 41.68721 / -87.60653 Contaminants: Substances EpaId Link: <a href="http://epadata.epa.state.il.us/land/ose/ose-site-evaluations-EPAID.asp?IEPA_ID=0316000041">http://epadata.epa.state.il.us/land/ose/ose-site-evaluations-EPAID.asp?IEPA_ID=0316000041</a>	<b>IL BROWNFIELDS</b>	<b>S106526622</b> N/A
273	<b>PULMAN PROPERTIES</b> <b>114TH AND CORLISS AVENUE</b> <b>CHICAGO, IL</b> BROWNFIELDS: IL EPA ID: 316495076 Region: 2 Acreage: 9 Completion Date: 03/15/1996 Lat/Long: 41.68719 / -87.60651 Contaminants: Mixed waste EpaId Link: <a href="http://epadata.epa.state.il.us/land/ose/ose-site-evaluations-EPAID.asp?IEPA_ID=0316495076">http://epadata.epa.state.il.us/land/ose/ose-site-evaluations-EPAID.asp?IEPA_ID=0316495076</a>	<b>IL BROWNFIELDS</b>	<b>S106526632</b> N/A
274	<b>LIQUID DYNAMICS</b> <b>655 EAST 114TH STREET</b> <b>CHICAGO, IL 60628</b> CERCLIS: Site ID: 0500766 EPA ID: ILD980824882 Facility County: COOK Short Name: LIQUID DYNAMICS Congressional District: 01 IFMS ID: 05D1 SMSA Number: 1600 USGC Hydro Unit: 07120003 Federal Facility: Not a Federal Facility DMNSN Number: 5.00000 Site Orphan Flag: N RCRA ID: Not reported USGS Quadrangle: Not reported Site Init By Prog: Not reported NFRAP Flag: Not reported Parent ID: Not reported RST Code: T	<b>CERCLIS</b> <b>PRP</b>	<b>1000425067</b> <b>ILD980824882</b>



MAP FINDINGS  
FOCUS MAP 12

Map ID Site Database(s) EPA ID Number

---

**LIQUID DYNAMICS (Continued)**

**1000425067**

EPA Region: 05  
Classification: Not reported  
Site Settings Code: Not reported  
NPL Status: Not on the NPL  
DMNSN Unit Code: ACRE  
RBRAC Code: Not reported  
RResp Fed Agency Code: Not reported  
Non NPL Status: Referred to Removal - NFRAP  
Non NPL Status Date: 08/22/03  
Site Fips Code: 17031  
CC Concurrence Date: / /  
CC Concurrence FY: Not reported  
Alias EPA ID: Not reported  
Site FUDS Flag: Not reported

**CERCLIS Site Contact Name(s):**

Contact ID: 5271058.00000  
Contact Name: HERIBERTO LEON  
Contact Tel: (312) 886-6163  
Contact Title: Community Involvement Coordinator  
Contact Email: Not reported

**CERCLIS Site Alias Name(s):**

Alias ID: 201  
Alias Name: LIQUID DYNAMICS  
Alias Address: Not reported  
COOK, IL  
Alias Comments: Not reported  
Site Description: Not reported

**CERCLIS Assessment History:**

Action Code: 001  
Action: REMOVAL  
Date Started: 04/23/83  
Date Completed: 06/09/83  
Priority Level: Stabilized  
Operable Unit: SITEWIDE  
Primary Responsibility: EPA Fund-Financed  
Planning Status: Alternate  
Urgency Indicator: Time Critical  
Action Anomaly: Not reported

For detailed financial records, contact EDR for a Site Report.:

Action Code: 001  
Action: CONSENT DECREE  
Date Started: / /  
Date Completed: 05/15/85  
Priority Level: Not reported  
Operable Unit: SITEWIDE  
Primary Responsibility: Federal Enforcement  
Planning Status: Alternate  
Urgency Indicator: Not reported  
Action Anomaly: Not reported

For detailed financial records, contact EDR for a Site Report.:

MAP FINDINGS  
FOCUS MAP 12

Map ID      Site      Database(s)      EPA ID Number

---

**LIQUID DYNAMICS (Continued)**

**1000425067**

Action Code:            001  
Action:                 Lodged By DOJ  
Date Started:           / /  
Date Completed:        05/15/85  
Priority Level:          Not reported  
Operable Unit:         SITEWIDE  
Primary Responsibility:   Federal Enforcement  
Planning Status:        Not reported  
Urgency Indicator:     Not reported  
Action Anomaly:        Not reported

For detailed financial records, contact EDR for a Site Report.:

Action Code:            001  
Action:                 SECTION 107 LITIGATION  
Date Started:           09/29/83  
Date Completed:        06/27/85  
Priority Level:          Not reported  
Operable Unit:         SITEWIDE  
Primary Responsibility:   Federal Enforcement  
Planning Status:        Alternate  
Urgency Indicator:     Not reported  
Action Anomaly:        Not reported

For detailed financial records, contact EDR for a Site Report.:

Action Code:            001  
Action:                 DISCOVERY  
Date Started:           / /  
Date Completed:        08/29/85  
Priority Level:          Not reported  
Operable Unit:         SITEWIDE  
Primary Responsibility:   Federal Enforcement  
Planning Status:        Not reported  
Urgency Indicator:     Not reported  
Action Anomaly:        Not reported

For detailed financial records, contact EDR for a Site Report.:

Action Code:            001  
Action:                 PRELIMINARY ASSESSMENT  
Date Started:           / /  
Date Completed:        08/29/86  
Priority Level:          NFRAP-Site does not qualify for the NPL based on existing information  
Operable Unit:         SITEWIDE  
Primary Responsibility:   EPA Fund-Financed  
Planning Status:        Not reported  
Urgency Indicator:     Not reported  
Action Anomaly:        Not reported

For detailed financial records, contact EDR for a Site Report.:

Action Code:            002  
Action:                 SECTION 107 LITIGATION  
Date Started:           09/30/86

MAP FINDINGS  
FOCUS MAP 12

Map ID	Site	Database(s)	EPA ID Number
--------	------	-------------	---------------

**LIQUID DYNAMICS (Continued)**

**1000425067**

Date Completed: 10/05/87  
 Priority Level: Not reported  
 Operable Unit: SITEWIDE  
 Primary Responsibility: Federal Enforcement  
 Planning Status: Alternate  
 Urgency Indicator: Not reported  
 Action Anomaly: Not reported

For detailed financial records, contact EDR for a Site Report.:

Action Code: 001  
 Action: UNILATERAL ADMIN ORDER  
 Date Started: / /  
 Date Completed: 03/21/90  
 Priority Level: Not reported  
 Operable Unit: SITEWIDE  
 Primary Responsibility: Federal Enforcement  
 Planning Status: Primary  
 Urgency Indicator: Not reported  
 Action Anomaly: Not reported

For detailed financial records, contact EDR for a Site Report.:

Action Code: 002  
 Action: REMOVAL  
 Date Started: 06/18/90  
 Date Completed: 08/20/90  
 Priority Level: Cleaned up  
 Operable Unit: SITEWIDE  
 Primary Responsibility: EPA Fund-Financed  
 Planning Status: Primary  
 Urgency Indicator: Time Critical  
 Action Anomaly: Original Action Take Over

For detailed financial records, contact EDR for a Site Report.:

Action Code: 001  
 Action: NON-NATIONAL PRIORITIES LIST POTENTIALLY RESPONSIBLE PARTY SEARCH  
 Date Started: 08/29/85  
 Date Completed: 01/29/92  
 Priority Level: Not reported  
 Operable Unit: SITEWIDE  
 Primary Responsibility: Federal Enforcement  
 Planning Status: Primary  
 Urgency Indicator: Not reported  
 Action Anomaly: Not reported

For detailed financial records, contact EDR for a Site Report.:

Action Code: 001  
 Action: POTENTIALLY RESPONSIBLE PARTY REMOVAL  
 Date Started: 08/20/90  
 Date Completed: 01/29/92  
 Priority Level: Cleaned up  
 Operable Unit: SITEWIDE  
 Primary Responsibility: Responsible Party  
 Planning Status: Primary

MAP FINDINGS  
FOCUS MAP 12

Map ID Site Database(s) EPA ID Number

---

**LIQUID DYNAMICS (Continued)**

**1000425067**

Urgency Indicator: Time Critical  
Action Anomaly: New Action Resulting from Take Over

For detailed financial records, contact EDR for a Site Report.:

Action Code: 001  
Action: PROSPECTIVE PURCHASER AGREEMENT ASSESSMENT  
Date Started: 01/11/00  
Date Completed: 08/11/00  
Priority Level: PPA Signed  
Operable Unit: SITEWIDE  
Primary Responsibility: Federal Enforcement  
Planning Status: Not reported  
Urgency Indicator: Not reported  
Action Anomaly: Not reported

For detailed financial records, contact EDR for a Site Report.:

Action Code: 001  
Action: CONSENT AGREEMENT (ADMINISTRATIVE)  
Date Started: / /  
Date Completed: 08/11/00  
Priority Level: Not reported  
Operable Unit: SITEWIDE  
Primary Responsibility: Federal Enforcement  
Planning Status: Not reported  
Urgency Indicator: Not reported  
Action Anomaly: Not reported

For detailed financial records, contact EDR for a Site Report.:

Action Code: 001  
Action: ENGINEERING EVALUATION/COST ANALYSIS  
Date Started: 03/04/98  
Date Completed: 07/27/01  
Priority Level: Not reported  
Operable Unit: SITEWIDE  
Primary Responsibility: EPA Fund-Financed  
Planning Status: Not reported  
Urgency Indicator: Not reported  
Action Anomaly: Not reported

For detailed financial records, contact EDR for a Site Report.:

Action Code: 002  
Action: Notice Letters Issued  
Date Started: / /  
Date Completed: 11/30/01  
Priority Level: Not reported  
Operable Unit: SITEWIDE  
Primary Responsibility: Federal Enforcement  
Planning Status: Not reported  
Urgency Indicator: Not reported  
Action Anomaly: Not reported

For detailed financial records, contact EDR for a Site Report.:

MAP FINDINGS  
FOCUS MAP 12

Map ID      Site      Database(s)      EPA ID Number

---

**LIQUID DYNAMICS (Continued)**

**1000425067**

Action Code:            001  
Action:                 Notice Letters Issued  
Date Started:           / /  
Date Completed:        10/18/02  
Priority Level:          Not reported  
Operable Unit:          SITEWIDE  
Primary Responsibility:   Federal Enforcement  
Planning Status:        Not reported  
Urgency Indicator:      Not reported  
Action Anomaly:        Not reported

For detailed financial records, contact EDR for a Site Report.:

Action Code:            004  
Action:                 Notice Letters Issued  
Date Started:           / /  
Date Completed:        01/14/03  
Priority Level:          Not reported  
Operable Unit:          SITEWIDE  
Primary Responsibility:   Federal Enforcement  
Planning Status:        Not reported  
Urgency Indicator:      Not reported  
Action Anomaly:        Not reported

For detailed financial records, contact EDR for a Site Report.:

Action Code:            003  
Action:                 Notice Letters Issued  
Date Started:           / /  
Date Completed:        03/10/03  
Priority Level:          Not reported  
Operable Unit:          SITEWIDE  
Primary Responsibility:   Federal Enforcement  
Planning Status:        Not reported  
Urgency Indicator:      Not reported  
Action Anomaly:        Not reported

For detailed financial records, contact EDR for a Site Report.:

Action Code:            005  
Action:                 Notice Letters Issued  
Date Started:           / /  
Date Completed:        03/17/03  
Priority Level:          Not reported  
Operable Unit:          SITEWIDE  
Primary Responsibility:   Federal Enforcement  
Planning Status:        Not reported  
Urgency Indicator:      Not reported  
Action Anomaly:        Not reported

For detailed financial records, contact EDR for a Site Report.:

Action Code:            002  
Action:                 CONSENT AGREEMENT (ADMINISTRATIVE)  
Date Started:           / /

MAP FINDINGS  
FOCUS MAP 12

Map ID Site Database(s) EPA ID Number

---

**LIQUID DYNAMICS (Continued)**

**1000425067**

Date Completed: 08/06/03  
Priority Level: Not reported  
Operable Unit: SITEWIDE  
Primary Responsibility: Federal Enforcement  
Planning Status: Not reported  
Urgency Indicator: Not reported  
Action Anomaly: Not reported

For detailed financial records, contact EDR for a Site Report.:

Action Code: 001  
Action: REMOVAL NEGOTIATIONS  
Date Started: 11/30/01  
Date Completed: 12/19/03  
Priority Level: Not reported  
Operable Unit: SITEWIDE  
Primary Responsibility: Federal Enforcement  
Planning Status: Not reported  
Urgency Indicator: Not reported  
Action Anomaly: Not reported

For detailed financial records, contact EDR for a Site Report.:

Action Code: 001  
Action: ADMINISTRATIVE ORDER ON CONSENT  
Date Started: / /  
Date Completed: 12/19/03  
Priority Level: Not reported  
Operable Unit: SITEWIDE  
Primary Responsibility: Federal Enforcement  
Planning Status: Not reported  
Urgency Indicator: Not reported  
Action Anomaly: Not reported

For detailed financial records, contact EDR for a Site Report.:

Action Code: 002  
Action: POTENTIALLY RESPONSIBLE PARTY REMOVAL  
Date Started: 11/24/03  
Date Completed: 07/15/04  
Priority Level: Cleaned up  
Operable Unit: SITEWIDE  
Primary Responsibility: Responsible Party  
Planning Status: Primary  
Urgency Indicator: Non-Time Critical  
Action Anomaly: Not reported

For detailed financial records, contact EDR for a Site Report.:

Action Code: 001  
Action: REMOVAL COMMUNITY RELATIONS  
Date Started: 06/30/99  
Date Completed: / /  
Priority Level: Not reported  
Operable Unit: SITEWIDE  
Primary Responsibility: EPA Fund-Financed

MAP FINDINGS  
FOCUS MAP 12

Map ID      Site      Database(s)      EPA ID Number

---

**LIQUID DYNAMICS (Continued)**

**1000425067**

Planning Status:            Not reported  
Urgency Indicator:        Not reported  
Action Anomaly:            Not reported

For detailed financial records, contact EDR for a Site Report.:

[Click this hyperlink](#) while viewing on your computer to access  
57 additional US CERCLIS Financial: record(s) in the EDR Site Report.

PRP:

PRP name:            ACCUTRONICS  
                          ACCUTRONICS  
                          ACCUTRONICS  
                          ACME GALVANIZING, INC.  
                          ACME GALVANIZING, INC.  
                          ACME GALVANIZING, INC.  
                          ACME GALVANIZING, INC.  
                          ACME GALVANIZING, INC.  
                          ACME GALVANIZING, INC.  
                          ALLIED TUBE & CONDUIT CORPORATION  
                          ALLIED TUBE & CONDUIT CORPORATION  
                          ALLIED TUBE & CONDUIT CORPORATION  
                          ALLIED TUBE & CONDUIT CORPORATION  
                          ALLIS CHALMERS  
                          ALLIS CHALMERS  
                          AMERICAN NATIONAL CAN CORP  
                          AMERICAN NATIONAL CAN CORP  
                          AMERICAN NATIONAL CAN CORP  
                          AMERICAN WASTE PROCESSING, INC.  
                          AMERICAN WASTE PROCESSING, INC.  
                          AMERICAN WASTE PROCESSING, INC.  
                          ARLINGTON HEIGHTS MUNICIPAL  
                          ARLINGTON HEIGHTS MUNICIPAL  
                          ASHLAND CHEMICAL CO.  
                          ASHLAND CHEMICAL CO.  
                          ASHLAND CHEMICAL CO.  
                          ASHLAND CHEMICAL COMPANY  
                          AT&T TECHNOLOGIES, INC.  
                          AT&T TECHNOLOGIES, INC.  
                          BETHLEHEM STEEL CORP.  
                          BETHLEHEM STEEL CORP.  
                          BORG WARNER CORP.  
                          BORG WARNER CORP.  
                          BORG WARNER CORP.  
                          BRIGHTLY GALVANIZED PRODUCTS  
                          BRIGHTLY GALVANIZED PRODUCTS  
                          BRIGHTLY GALVANIZED PRODUCTS  
                          BRIGHTLY GALVANIZED PRODUCTS  
                          C M PRODUCTS INC.  
                          C M PRODUCTS INC.  
                          C T CORPORATION SYSTEM  
                          CARGILL INCORPORATED  
                          CARGILL INCORPORATED  
                          CARGILL INCORPORATED  
                          CHICAGO MAGNESIUM CASTING CO  
                          CHICAGO MAGNESIUM CASTING CO  
                          CHICAGO MAGNESIUM CASTING CO  
                          CHICAGO METALLIC PRODUCTS

MAP FINDINGS  
FOCUS MAP 12

Map ID	Site	Database(s)	EPA ID Number
--------	------	-------------	---------------

**LIQUID DYNAMICS (Continued)**

**1000425067**

CHICAGO TRIBUNE COMPANY  
CHICAGO TRIBUNE COMPANY  
CHICAGO TRIBUNE COMPANY  
CHICAGO TRIBUNE COMPANY  
CLEARING DISPOSAL  
CLEARING DISPOSAL  
COPPERWELL TUBING PRODUCTS CO.  
CORPORATION TRUST COMPANY  
CORPORATION TRUST COMPANY  
CORPORATION TRUST COMPANY  
DALE T TAUBENSEE  
DANLY MACHINE/DANLY-KOMATSU LP  
DANLY MACHINE/DANLY-KOMATSU LP

[Click this hyperlink](#) while viewing on your computer to access  
131 additional PRP: record(s) in the EDR Site Report.

274

**LIQUID DYNAMICS  
655 E 114TH ST  
CHICAGO, IL 60628**

**CERCLIS-NFRAP  
CORRACTS  
RCRA NonGen / NLR  
ICIS  
FINDS**

**1000425056  
ILD074410390**

CERCLIS-NFRAP:

Site ID: 0500454  
Federal Facility: Not a Federal Facility  
NPL Status: Not on the NPL  
Non NPL Status: NFRAP-Site does not qualify for the NPL based on existing information

CERCLIS-NFRAP Site Contact Details:

Contact Sequence ID: 5353275.00000  
Person ID: 5270175.00000

CERCLIS-NFRAP Assessment History:

Action: SITE INSPECTION  
Date Started: / /  
Date Completed: 12/01/84  
Priority Level: NFRAP-Site does not qualify for the NPL based on existing information

Action: DISCOVERY  
Date Started: / /  
Date Completed: 02/01/84  
Priority Level: Not reported

Action: PRELIMINARY ASSESSMENT  
Date Started: / /  
Date Completed: 07/01/84  
Priority Level: Higher priority for further assessment

Action: HAZARD RANKING SYSTEM PACKAGE  
Date Started: / /  
Date Completed: 10/08/85  
Priority Level: NFRAP-Site does not qualify for the NPL based on existing information

Action: ARCHIVE SITE  
Date Started: / /  
Date Completed: 11/19/91



MAP FINDINGS  
FOCUS MAP 12

Map ID	Site	Database(s)	EPA ID Number
--------	------	-------------	---------------

**LIQUID DYNAMICS (Continued)**

**1000425056**

Priority Level: Not reported

**CORRACTS:**

EPA ID: ILD074410390  
 EPA Region: 5  
 Area Name: ENTIRE FACILITY  
 Actual Date: 19840921  
 Action: CA050 - RFA Completed  
 NAICS Code(s): Not reported  
 Original schedule date: Not reported  
 Schedule end date: Not reported

EPA ID: ILD074410390  
 EPA Region: 5  
 Area Name: ENTIRE FACILITY  
 Actual Date: 19940331  
 Action: CA075HI - CA Prioritization, Facility or area was assigned a high corrective action priority  
 NAICS Code(s): Not reported  
 Original schedule date: Not reported  
 Schedule end date: Not reported

**RCRA NonGen / NLR:**

Date form received by agency: 03/11/1992  
 Facility name: LIQUID DYNAMICS INC  
 Facility address: 655 E 114TH ST  
 CHICAGO, IL 60628  
 EPA ID: ILD074410390  
 Mailing address: 655 E 114TH STREET  
 CHICAGO, IL 60628  
 Contact: Not reported  
 Contact address: Not reported  
 Contact country: US  
 Contact telephone: Not reported  
 Contact email: Not reported  
 EPA Region: 05  
 Land type: Facility is not located on Indian land. Additional information is not known.  
 Classification: Non-Generator  
 Description: Handler: Non-Generators do not presently generate hazardous waste

**Handler Activities Summary:**

U.S. importer of hazardous waste: No  
 Mixed waste (haz. and radioactive): No  
 Recycler of hazardous waste: No  
 Transporter of hazardous waste: No  
 Treater, storer or disposer of HW: Yes  
 Underground injection activity: No  
 On-site burner exemption: No  
 Furnace exemption: No  
 Used oil fuel burner: No  
 Used oil processor: No  
 User oil refiner: No  
 Used oil fuel marketer to burner: No

MAP FINDINGS  
FOCUS MAP 12

Map ID	Site	Database(s)	EPA ID Number
--------	------	-------------	---------------

**LIQUID DYNAMICS (Continued)**

**1000425056**

Used oil Specification marketer: No  
Used oil transfer facility: No  
Used oil transporter: No

Historical Generators:

Date form received by agency: 03/01/1992  
Site name: LIQUID DYNAMICS  
Classification: Large Quantity Generator

Date form received by agency: 11/18/1980  
Site name: LIQUID DYNAMICS INC  
Classification: Not a generator, verified

Date form received by agency: 11/18/1980  
Site name: LIQUID DYNAMICS INC  
Classification: Not a generator, verified

. Waste code: F009  
. Waste name: SPENT STRIPPING AND CLEANING BATH SOLUTIONS FROM ELECTROPLATING OPERATIONS IN WHICH CYANIDES ARE USED IN THE PROCESS.

. Waste code: F010  
. Waste name: QUENCHING BATH RESIDUES FROM OIL BATHS FROM METAL HEAT TREATING OPERATIONS IN WHICH CYANIDES ARE USED IN THE PROCESS.

. Waste code: F012  
. Waste name: QUENCHING WASTEWATER TREATMENT SLUDGES FROM METAL HEAT TREATING OPERATIONS IN WHICH CYANIDES ARE USED IN THE PROCESS.

. Waste code: K049  
. Waste name: SLOP OIL EMULSION SOLIDS FROM THE PETROLEUM REFINING INDUSTRY.

. Waste code: K062  
. Waste name: SPENT PICKLE LIQUOR FROM STEEL FINISHING OPERATIONS OF PLANTS THAT PRODUCE IRON OR STEEL.

. Waste code: K086  
. Waste name: SOLVENT WASHES AND SLUDGES, CAUSTIC WASHES AND SLUDGES, OR WATER WASHES AND SLUDGES FROM CLEANING TUBS AND EQUIPMENT USED IN THE FORMULATION OF INK FROM PIGMENTS, DRIERS, SOAPS, AND STABILIZERS CONTAINING CHROMIUM AND LEAD.

Date form received by agency: 07/24/1980  
Site name: LIQUID DYNAMICS INC  
Classification: Not a generator, verified

. Waste code: D000  
. Waste name: Not Defined

. Waste code: D002  
. Waste name: CORROSIVE WASTE

. Waste code: F009  
. Waste name: SPENT STRIPPING AND CLEANING BATH SOLUTIONS FROM ELECTROPLATING OPERATIONS IN WHICH CYANIDES ARE USED IN THE PROCESS.

. Waste code: F010

MAP FINDINGS  
FOCUS MAP 12

Map ID Site Database(s) EPA ID Number

**LIQUID DYNAMICS (Continued)**

**1000425056**

- . Waste name: QUENCHING BATH RESIDUES FROM OIL BATHS FROM METAL HEAT TREATING OPERATIONS IN WHICH CYANIDES ARE USED IN THE PROCESS.
- . Waste code: F012
- . Waste name: QUENCHING WASTEWATER TREATMENT SLUDGES FROM METAL HEAT TREATING OPERATIONS IN WHICH CYANIDES ARE USED IN THE PROCESS.
- . Waste code: K049
- . Waste name: SLOP OIL EMULSION SOLIDS FROM THE PETROLEUM REFINING INDUSTRY.
- . Waste code: K062
- . Waste name: SPENT PICKLE LIQUOR FROM STEEL FINISHING OPERATIONS OF PLANTS THAT PRODUCE IRON OR STEEL.
- . Waste code: K079
- . Waste name: K079
- . Waste code: K086
- . Waste name: SOLVENT WASHES AND SLUDGES, CAUSTIC WASHES AND SLUDGES, OR WATER WASHES AND SLUDGES FROM CLEANING TUBS AND EQUIPMENT USED IN THE FORMULATION OF INK FROM PIGMENTS, DRIERS, SOAPS, AND STABILIZERS CONTAINING CHROMIUM AND LEAD.

Corrective Action Summary:

- Event date: 09/21/1984
- Event: RFA Completed
- Event date: 03/31/1994
- Event: CA Prioritization, Facility or area was assigned a high corrective action priority.

Facility Has Received Notices of Violations:

- Regulation violated: SR - 725.175
- Area of violation: TSD - Manifest/Records/Reporting
- Date violation determined: 02/14/1985
- Date achieved compliance: 04/25/1995
- Violation lead agency: State
- Enforcement action: VIOLATION NOTICE (VN)
- Enforcement action date: 02/19/1985
- Enf. disposition status: Not reported
- Enf. disp. status date: Not reported
- Enforcement lead agency: State
- Proposed penalty amount: Not reported
- Final penalty amount: Not reported
- Paid penalty amount: Not reported

- Regulation violated: SR - 725.242(a)
- Area of violation: TSD - Financial Requirements
- Date violation determined: 02/14/1985
- Date achieved compliance: 04/25/1995
- Violation lead agency: State
- Enforcement action: VIOLATION NOTICE (VN)
- Enforcement action date: 02/19/1985
- Enf. disposition status: Not reported
- Enf. disp. status date: Not reported
- Enforcement lead agency: State

MAP FINDINGS  
FOCUS MAP 12

Map ID	Site	Database(s)	EPA ID Number
--------	------	-------------	---------------

**LIQUID DYNAMICS (Continued)**

**1000425056**

Proposed penalty amount: Not reported  
Final penalty amount: Not reported  
Paid penalty amount: Not reported

Regulation violated: SR - 725.116(e)  
Area of violation: TSD - General Facility Standards  
Date violation determined: 02/14/1985  
Date achieved compliance: 04/25/1995  
Violation lead agency: State  
Enforcement action: VIOLATION NOTICE (VN)  
Enforcement action date: 02/19/1985  
Enf. disposition status: Not reported  
Enf. disp. status date: Not reported  
Enforcement lead agency: State  
Proposed penalty amount: Not reported  
Final penalty amount: Not reported  
Paid penalty amount: Not reported

Regulation violated: SR - 725.171(a)  
Area of violation: TSD - Manifest/Records/Reporting  
Date violation determined: 02/14/1985  
Date achieved compliance: 04/25/1995  
Violation lead agency: State  
Enforcement action: VIOLATION NOTICE (VN)  
Enforcement action date: 02/19/1985  
Enf. disposition status: Not reported  
Enf. disp. status date: Not reported  
Enforcement lead agency: State  
Proposed penalty amount: Not reported  
Final penalty amount: Not reported  
Paid penalty amount: Not reported

Regulation violated: SR - 725.115(d)  
Area of violation: TSD - General Facility Standards  
Date violation determined: 02/14/1985  
Date achieved compliance: 04/25/1995  
Violation lead agency: State  
Enforcement action: VIOLATION NOTICE (VN)  
Enforcement action date: 02/19/1985  
Enf. disposition status: Not reported  
Enf. disp. status date: Not reported  
Enforcement lead agency: State  
Proposed penalty amount: Not reported  
Final penalty amount: Not reported  
Paid penalty amount: Not reported

Regulation violated: SR - 725.297  
Area of violation: TSD - Tank System Standards  
Date violation determined: 02/14/1985  
Date achieved compliance: 04/25/1995  
Violation lead agency: State  
Enforcement action: VIOLATION NOTICE (VN)  
Enforcement action date: 02/19/1985  
Enf. disposition status: Not reported  
Enf. disp. status date: Not reported  
Enforcement lead agency: State  
Proposed penalty amount: Not reported

MAP FINDINGS  
FOCUS MAP 12

Map ID      Site      Database(s)      EPA ID Number

---

**LIQUID DYNAMICS (Continued)**

**1000425056**

Final penalty amount: Not reported  
Paid penalty amount: Not reported

Regulation violated: SR - 725.243  
Area of violation: TSD - Financial Requirements  
Date violation determined: 02/14/1985  
Date achieved compliance: 04/25/1995  
Violation lead agency: State  
Enforcement action: VIOLATION NOTICE (VN)  
Enforcement action date: 02/19/1985  
Enf. disposition status: Not reported  
Enf. disp. status date: Not reported  
Enforcement lead agency: State  
Proposed penalty amount: Not reported  
Final penalty amount: Not reported  
Paid penalty amount: Not reported

Regulation violated: SR - 725.177  
Area of violation: TSD - Manifest/Records/Reporting  
Date violation determined: 02/14/1985  
Date achieved compliance: 04/25/1995  
Violation lead agency: State  
Enforcement action: VIOLATION NOTICE (VN)  
Enforcement action date: 02/19/1985  
Enf. disposition status: Not reported  
Enf. disp. status date: Not reported  
Enforcement lead agency: State  
Proposed penalty amount: Not reported  
Final penalty amount: Not reported  
Paid penalty amount: Not reported

Regulation violated: SR - 725.212(a)  
Area of violation: TSD - Closure/Post-Closure  
Date violation determined: 02/14/1985  
Date achieved compliance: 04/25/1995  
Violation lead agency: State  
Enforcement action: VIOLATION NOTICE (VN)  
Enforcement action date: 02/19/1985  
Enf. disposition status: Not reported  
Enf. disp. status date: Not reported  
Enforcement lead agency: State  
Proposed penalty amount: Not reported  
Final penalty amount: Not reported  
Paid penalty amount: Not reported

Regulation violated: SR - 725.173  
Area of violation: TSD - Manifest/Records/Reporting  
Date violation determined: 02/14/1985  
Date achieved compliance: 04/25/1995  
Violation lead agency: State  
Enforcement action: VIOLATION NOTICE (VN)  
Enforcement action date: 02/19/1985  
Enf. disposition status: Not reported  
Enf. disp. status date: Not reported  
Enforcement lead agency: State  
Proposed penalty amount: Not reported  
Final penalty amount: Not reported

MAP FINDINGS  
FOCUS MAP 12

Map ID	Site	Database(s)	EPA ID Number
--------	------	-------------	---------------

**LIQUID DYNAMICS (Continued)**

**1000425056**

Paid penalty amount: Not reported

Evaluation Action Summary:

Evaluation date: 12/06/1994  
 Evaluation: COMPLIANCE EVALUATION INSPECTION ON-SITE  
 Area of violation: Not reported  
 Date achieved compliance: Not reported  
 Evaluation lead agency: State

Evaluation date: 12/18/1992  
 Evaluation: COMPLIANCE EVALUATION INSPECTION ON-SITE  
 Area of violation: Not reported  
 Date achieved compliance: Not reported  
 Evaluation lead agency: State

Evaluation date: 01/10/1991  
 Evaluation: COMPLIANCE EVALUATION INSPECTION ON-SITE  
 Area of violation: TSD - Financial Requirements  
 Date achieved compliance: 04/25/1995  
 Evaluation lead agency: State

Evaluation date: 01/10/1991  
 Evaluation: COMPLIANCE EVALUATION INSPECTION ON-SITE  
 Area of violation: TSD - Tank System Standards  
 Date achieved compliance: 04/25/1995  
 Evaluation lead agency: State

Evaluation date: 01/10/1991  
 Evaluation: COMPLIANCE EVALUATION INSPECTION ON-SITE  
 Area of violation: TSD - General Facility Standards  
 Date achieved compliance: 04/25/1995  
 Evaluation lead agency: State

Evaluation date: 01/10/1991  
 Evaluation: COMPLIANCE EVALUATION INSPECTION ON-SITE  
 Area of violation: TSD - Manifest/Records/Reporting  
 Date achieved compliance: 04/25/1995  
 Evaluation lead agency: State

Evaluation date: 01/10/1991  
 Evaluation: COMPLIANCE EVALUATION INSPECTION ON-SITE  
 Area of violation: TSD - Closure/Post-Closure  
 Date achieved compliance: 04/25/1995  
 Evaluation lead agency: State

Evaluation date: 11/15/1988  
 Evaluation: COMPLIANCE EVALUATION INSPECTION ON-SITE  
 Area of violation: TSD - Financial Requirements  
 Date achieved compliance: 04/25/1995  
 Evaluation lead agency: State

Evaluation date: 11/15/1988  
 Evaluation: COMPLIANCE EVALUATION INSPECTION ON-SITE  
 Area of violation: TSD - Closure/Post-Closure  
 Date achieved compliance: 04/25/1995  
 Evaluation lead agency: State

MAP FINDINGS  
FOCUS MAP 12

Map ID	Site	Database(s)	EPA ID Number
--------	------	-------------	---------------

**LIQUID DYNAMICS (Continued)**

**1000425056**

Evaluation date: 11/15/1988  
 Evaluation: COMPLIANCE EVALUATION INSPECTION ON-SITE  
 Area of violation: TSD - Tank System Standards  
 Date achieved compliance: 04/25/1995  
 Evaluation lead agency: State

Evaluation date: 11/15/1988  
 Evaluation: COMPLIANCE EVALUATION INSPECTION ON-SITE  
 Area of violation: TSD - General Facility Standards  
 Date achieved compliance: 04/25/1995  
 Evaluation lead agency: State

Evaluation date: 11/15/1988  
 Evaluation: COMPLIANCE EVALUATION INSPECTION ON-SITE  
 Area of violation: TSD - Manifest/Records/Reporting  
 Date achieved compliance: 04/25/1995  
 Evaluation lead agency: State

Evaluation date: 03/30/1987  
 Evaluation: COMPLIANCE EVALUATION INSPECTION ON-SITE  
 Area of violation: TSD - Tank System Standards  
 Date achieved compliance: 04/25/1995  
 Evaluation lead agency: State

Evaluation date: 03/30/1987  
 Evaluation: COMPLIANCE EVALUATION INSPECTION ON-SITE  
 Area of violation: TSD - Financial Requirements  
 Date achieved compliance: 04/25/1995  
 Evaluation lead agency: State

Evaluation date: 03/30/1987  
 Evaluation: COMPLIANCE EVALUATION INSPECTION ON-SITE  
 Area of violation: TSD - Closure/Post-Closure  
 Date achieved compliance: 04/25/1995  
 Evaluation lead agency: State

Evaluation date: 03/30/1987  
 Evaluation: COMPLIANCE EVALUATION INSPECTION ON-SITE  
 Area of violation: TSD - Manifest/Records/Reporting  
 Date achieved compliance: 04/25/1995  
 Evaluation lead agency: State

Evaluation date: 03/30/1987  
 Evaluation: COMPLIANCE EVALUATION INSPECTION ON-SITE  
 Area of violation: TSD - General Facility Standards  
 Date achieved compliance: 04/25/1995  
 Evaluation lead agency: State

Evaluation date: 02/14/1985  
 Evaluation: COMPLIANCE EVALUATION INSPECTION ON-SITE  
 Area of violation: TSD - Financial Requirements  
 Date achieved compliance: 04/25/1995  
 Evaluation lead agency: State

Evaluation date: 02/14/1985  
 Evaluation: COMPLIANCE EVALUATION INSPECTION ON-SITE  
 Area of violation: TSD - Tank System Standards

MAP FINDINGS  
FOCUS MAP 12

Map ID	Site	Database(s)	EPA ID Number
--------	------	-------------	---------------

**LIQUID DYNAMICS (Continued)**

**1000425056**

Date achieved compliance: 04/25/1995  
Evaluation lead agency: State

Evaluation date: 02/14/1985  
Evaluation: COMPLIANCE EVALUATION INSPECTION ON-SITE  
Area of violation: TSD - Closure/Post-Closure  
Date achieved compliance: 04/25/1995  
Evaluation lead agency: State

Evaluation date: 02/14/1985  
Evaluation: COMPLIANCE EVALUATION INSPECTION ON-SITE  
Area of violation: TSD - Manifest/Records/Reporting  
Date achieved compliance: 04/25/1995  
Evaluation lead agency: State

Evaluation date: 02/14/1985  
Evaluation: COMPLIANCE EVALUATION INSPECTION ON-SITE  
Area of violation: TSD - General Facility Standards  
Date achieved compliance: 04/25/1995  
Evaluation lead agency: State

ICIS:

Enforcement Action ID: 05-2004-0508  
FRS ID: 110000612560  
Program ID: RCRAINFO ILD074410390  
Action Name: LIQUID DYNAMICS ADMIN ORDER BY CONSENT (CERCLA)  
Full Address: 655 E 114TH ST CHICAGO IL 60628  
State: Illinois  
Facility Name: LIQUID DYNAMICS  
Facility Address: 655 E 114TH ST  
CHICAGO, IL 60628  
Enforcement Action Type: CERCLA 104E5A AO For Access And/Or Info  
Facility County: COOK  
EPA Region #: 5

Enforcement Action ID: 05-2004-0508  
FRS ID: 110000612560  
Program ID: RE-POWERING ILD980824882-23749  
Action Name: LIQUID DYNAMICS ADMIN ORDER BY CONSENT (CERCLA)  
Full Address: 655 E 114TH ST CHICAGO IL 60628  
State: Illinois  
Facility Name: LIQUID DYNAMICS  
Facility Address: 655 E 114TH ST  
CHICAGO, IL 60628  
Enforcement Action Type: CERCLA 104E5A AO For Access And/Or Info  
Facility County: COOK  
EPA Region #: 5

Enforcement Action ID: 05-2004-0508  
FRS ID: 110000612560  
Program ID: CERCLIS ILD980824882  
Action Name: LIQUID DYNAMICS ADMIN ORDER BY CONSENT (CERCLA)  
Full Address: 655 E 114TH ST CHICAGO IL 60628  
State: Illinois  
Facility Name: LIQUID DYNAMICS  
Facility Address: 655 E 114TH ST  
CHICAGO, IL 60628  
Enforcement Action Type: CERCLA 104E5A AO For Access And/Or Info



MAP FINDINGS  
FOCUS MAP 12

Map ID	Site	Database(s)	EPA ID Number
	<b>LIQUID DYNAMICS (Continued)</b>		<b>1000425056</b>
	Facility County:	COOK	
	EPA Region #:	5	
	Enforcement Action ID:	05-2004-0508	
	FRS ID:	110000612560	
	Program ID:	ACES 170000497077	
	Action Name:	LIQUID DYNAMICS ADMIN ORDER BY CONSENT (CERCLA)	
	Full Address:	655 E 114TH ST CHICAGO IL 60628	
	State:	Illinois	
	Facility Name:	LIQUID DYNAMICS	
	Facility Address:	655 E 114TH ST CHICAGO, IL 60628	
	Enforcement Action Type:	CERCLA 104E5A AO For Access And/Or Info	
	Facility County:	COOK	
	EPA Region #:	5	
	Enforcement Action ID:	05-2004-0508	
	FRS ID:	110000612560	
	Program ID:	ACES 170000172391	
	Action Name:	LIQUID DYNAMICS ADMIN ORDER BY CONSENT (CERCLA)	
	Full Address:	655 E 114TH ST CHICAGO IL 60628	
	State:	Illinois	
	Facility Name:	LIQUID DYNAMICS	
	Facility Address:	655 E 114TH ST CHICAGO, IL 60628	
	Enforcement Action Type:	CERCLA 104E5A AO For Access And/Or Info	
	Facility County:	COOK	
	EPA Region #:	5	
	Enforcement Action ID:	05-2004-0508	
	FRS ID:	110000612560	
	Program ID:	RE-POWERING ILD980824882-23749	
	Action Name:	LIQUID DYNAMICS ADMIN ORDER BY CONSENT (CERCLA)	
	Full Address:	655 E 114TH ST CHICAGO IL 60628	
	State:	Illinois	
	Facility Name:	LIQUID DYNAMICS	
	Facility Address:	655 E 114TH ST CHICAGO, IL 60628	
	Enforcement Action Type:	CERCLA 122h Agrmt For Cost Recovery	
	Facility County:	COOK	
	EPA Region #:	5	
	Enforcement Action ID:	05-2004-0508	
	FRS ID:	110000612560	
	Program ID:	RCRAINFO ILD074410390	
	Action Name:	LIQUID DYNAMICS ADMIN ORDER BY CONSENT (CERCLA)	
	Full Address:	655 E 114TH ST CHICAGO IL 60628	
	State:	Illinois	
	Facility Name:	LIQUID DYNAMICS	
	Facility Address:	655 E 114TH ST CHICAGO, IL 60628	
	Enforcement Action Type:	CERCLA 122h Agrmt For Cost Recovery	
	Facility County:	COOK	
	EPA Region #:	5	
	Enforcement Action ID:	05-2004-0508	
	FRS ID:	110000612560	

MAP FINDINGS  
FOCUS MAP 12

Map ID	Site	Database(s)	EPA ID Number
	<b>LIQUID DYNAMICS (Continued)</b>		<b>1000425056</b>
	Program ID: FRS 110000612560 Action Name: LIQUID DYNAMICS ADMIN ORDER BY CONSENT (CERCLA) Full Address: 655 E 114TH ST CHICAGO IL 60628 State: Illinois Facility Name: LIQUID DYNAMICS Facility Address: 655 E 114TH ST CHICAGO, IL 60628 Enforcement Action Type: CERCLA 122h Agrmt For Cost Recovery Facility County: COOK EPA Region #: 5		
	Enforcement Action ID: 05-2004-0508 FRS ID: 110000612560 Program ID: CERCLIS ILD980824882 Action Name: LIQUID DYNAMICS ADMIN ORDER BY CONSENT (CERCLA) Full Address: 655 E 114TH ST CHICAGO IL 60628 State: Illinois Facility Name: LIQUID DYNAMICS Facility Address: 655 E 114TH ST CHICAGO, IL 60628 Enforcement Action Type: CERCLA 122h Agrmt For Cost Recovery Facility County: COOK EPA Region #: 5		
	Enforcement Action ID: 05-2004-0508 FRS ID: 110000612560 Program ID: ACES 170000497077 Action Name: LIQUID DYNAMICS ADMIN ORDER BY CONSENT (CERCLA) Full Address: 655 E 114TH ST CHICAGO IL 60628 State: Illinois Facility Name: LIQUID DYNAMICS Facility Address: 655 E 114TH ST CHICAGO, IL 60628 Enforcement Action Type: CERCLA 122h Agrmt For Cost Recovery Facility County: COOK EPA Region #: 5		
	Enforcement Action ID: 05-2004-0508 FRS ID: 110000612560 Program ID: ACES 170000172391 Action Name: LIQUID DYNAMICS ADMIN ORDER BY CONSENT (CERCLA) Full Address: 655 E 114TH ST CHICAGO IL 60628 State: Illinois Facility Name: LIQUID DYNAMICS Facility Address: 655 E 114TH ST CHICAGO, IL 60628 Enforcement Action Type: CERCLA 122h Agrmt For Cost Recovery Facility County: COOK EPA Region #: 5		
	Enforcement Action ID: 05-2004-0508 FRS ID: 110000612560 Program ID: RE-POWERING ILD980824882-23749 Action Name: LIQUID DYNAMICS ADMIN ORDER BY CONSENT (CERCLA) Full Address: 655 E 114TH ST CHICAGO IL 60628 State: Illinois Facility Name: LIQUID DYNAMICS		

MAP FINDINGS  
FOCUS MAP 12

Map ID	Site	Database(s)	EPA ID Number
	<b>LIQUID DYNAMICS (Continued)</b>		<b>1000425056</b>
	Facility Address:	655 E 114TH ST CHICAGO, IL 60628	
	Enforcement Action Type:	CERCLA 106 AO For Resp Action/Imm Haz	
	Facility County:	COOK	
	EPA Region #:	5	
	Enforcement Action ID:	05-2004-0508	
	FRS ID:	110000612560	
	Program ID:	RCRAINFO ILD074410390	
	Action Name:	LIQUID DYNAMICS ADMIN ORDER BY CONSENT (CERCLA)	
	Full Address:	655 E 114TH ST CHICAGO IL 60628	
	State:	Illinois	
	Facility Name:	LIQUID DYNAMICS	
	Facility Address:	655 E 114TH ST CHICAGO, IL 60628	
	Enforcement Action Type:	CERCLA 106 AO For Resp Action/Imm Haz	
	Facility County:	COOK	
	EPA Region #:	5	
	Enforcement Action ID:	05-2004-0508	
	FRS ID:	110000612560	
	Program ID:	FRS 110000612560	
	Action Name:	LIQUID DYNAMICS ADMIN ORDER BY CONSENT (CERCLA)	
	Full Address:	655 E 114TH ST CHICAGO IL 60628	
	State:	Illinois	
	Facility Name:	LIQUID DYNAMICS	
	Facility Address:	655 E 114TH ST CHICAGO, IL 60628	
	Enforcement Action Type:	CERCLA 106 AO For Resp Action/Imm Haz	
	Facility County:	COOK	
	EPA Region #:	5	
	Enforcement Action ID:	05-2004-0508	
	FRS ID:	110000612560	
	Program ID:	CERCLIS ILD980824882	
	Action Name:	LIQUID DYNAMICS ADMIN ORDER BY CONSENT (CERCLA)	
	Full Address:	655 E 114TH ST CHICAGO IL 60628	
	State:	Illinois	
	Facility Name:	LIQUID DYNAMICS	
	Facility Address:	655 E 114TH ST CHICAGO, IL 60628	
	Enforcement Action Type:	CERCLA 106 AO For Resp Action/Imm Haz	
	Facility County:	COOK	
	EPA Region #:	5	
	Enforcement Action ID:	05-2004-0508	
	FRS ID:	110000612560	
	Program ID:	ACES 170000497077	
	Action Name:	LIQUID DYNAMICS ADMIN ORDER BY CONSENT (CERCLA)	
	Full Address:	655 E 114TH ST CHICAGO IL 60628	
	State:	Illinois	
	Facility Name:	LIQUID DYNAMICS	
	Facility Address:	655 E 114TH ST CHICAGO, IL 60628	
	Enforcement Action Type:	CERCLA 106 AO For Resp Action/Imm Haz	
	Facility County:	COOK	
	EPA Region #:	5	

MAP FINDINGS  
FOCUS MAP 12

Map ID	Site	Database(s)	EPA ID Number
--------	------	-------------	---------------

**LIQUID DYNAMICS (Continued)**

**1000425056**

Enforcement Action ID: 05-2004-0508  
 FRS ID: 110000612560  
 Program ID: ACES 170000172391  
 Action Name: LIQUID DYNAMICS ADMIN ORDER BY CONSENT (CERCLA)  
 Full Address: 655 E 114TH ST CHICAGO IL 60628  
 State: Illinois  
 Facility Name: LIQUID DYNAMICS  
 Facility Address: 655 E 114TH ST  
 CHICAGO, IL 60628  
 Enforcement Action Type: CERCLA 106 AO For Resp Action/Imm Haz  
 Facility County: COOK  
 EPA Region #: 5

Enforcement Action ID: 05-2004-0508  
 FRS ID: 110000612560  
 Program ID: FRS 110000612560  
 Action Name: LIQUID DYNAMICS ADMIN ORDER BY CONSENT (CERCLA)  
 Full Address: 655 E 114TH ST CHICAGO IL 60628  
 State: Illinois  
 Facility Name: LIQUID DYNAMICS  
 Facility Address: 655 E 114TH ST  
 CHICAGO, IL 60628  
 Enforcement Action Type: CERCLA 104E5A AO For Access And/Or Info  
 Facility County: COOK  
 EPA Region #: 5

Enforcement Action ID: 05-2000-0664  
 FRS ID: 110000612560  
 Program ID: RE-POWERING ILD980824882-23749  
 Action Name: PULLMAN/LIQUID DYNAMICS SITE  
 Full Address: 655 E 114TH ST CHICAGO IL 60628  
 State: Illinois  
 Facility Name: LIQUID DYNAMICS  
 Facility Address: 655 E 114TH ST  
 CHICAGO, IL 60628  
 Enforcement Action Type: CERCLA 106 AO For Resp Action/Imm Haz  
 Facility County: COOK  
 EPA Region #: 5

Enforcement Action ID: 05-2000-0664  
 FRS ID: 110000612560  
 Program ID: RCRAINFO ILD074410390  
 Action Name: PULLMAN/LIQUID DYNAMICS SITE  
 Full Address: 655 E 114TH ST CHICAGO IL 60628  
 State: Illinois  
 Facility Name: LIQUID DYNAMICS  
 Facility Address: 655 E 114TH ST  
 CHICAGO, IL 60628  
 Enforcement Action Type: CERCLA 106 AO For Resp Action/Imm Haz  
 Facility County: COOK  
 EPA Region #: 5

Enforcement Action ID: 05-2000-0664  
 FRS ID: 110000612560  
 Program ID: FRS 110000612560  
 Action Name: PULLMAN/LIQUID DYNAMICS SITE  
 Full Address: 655 E 114TH ST CHICAGO IL 60628

MAP FINDINGS  
FOCUS MAP 12

Map ID	Site	Database(s)	EPA ID Number
	<b>LIQUID DYNAMICS (Continued)</b>		<b>1000425056</b>
	State: Illinois		
	Facility Name: LIQUID DYNAMICS		
	Facility Address: 655 E 114TH ST CHICAGO, IL 60628		
	Enforcement Action Type: CERCLA 106 AO For Resp Action/Imm Haz		
	Facility County: COOK		
	EPA Region #: 5		
	Enforcement Action ID: 05-2000-0664		
	FRS ID: 110000612560		
	Program ID: CERCLIS ILD980824882		
	Action Name: PULLMAN/LIQUID DYNAMICS SITE		
	Full Address: 655 E 114TH ST CHICAGO IL 60628		
	State: Illinois		
	Facility Name: LIQUID DYNAMICS		
	Facility Address: 655 E 114TH ST CHICAGO, IL 60628		
	Enforcement Action Type: CERCLA 106 AO For Resp Action/Imm Haz		
	Facility County: COOK		
	EPA Region #: 5		
	Enforcement Action ID: 05-2000-0664		
	FRS ID: 110000612560		
	Program ID: ACES 170000172391		
	Action Name: PULLMAN/LIQUID DYNAMICS SITE		
	Full Address: 655 E 114TH ST CHICAGO IL 60628		
	State: Illinois		
	Facility Name: LIQUID DYNAMICS		
	Facility Address: 655 E 114TH ST CHICAGO, IL 60628		
	Enforcement Action Type: CERCLA 106 AO For Resp Action/Imm Haz		
	Facility County: COOK		
	EPA Region #: 5		
	Enforcement Action ID: 05-2000-0664		
	FRS ID: 110000612560		
	Program ID: ACES 170000497077		
	Action Name: PULLMAN/LIQUID DYNAMICS SITE		
	Full Address: 655 E 114TH ST CHICAGO IL 60628		
	State: Illinois		
	Facility Name: LIQUID DYNAMICS		
	Facility Address: 655 E 114TH ST CHICAGO, IL 60628		
	Enforcement Action Type: CERCLA 106 AO For Resp Action/Imm Haz		
	Facility County: COOK		
	EPA Region #: 5		
	Enforcement Action ID: 05-1988-0328		
	FRS ID: 110000612560		
	Program ID: RE-POWERING ILD980824882-23749		
	Action Name: LIQUID DYNAMICS		
	Full Address: 655 E 114TH ST CHICAGO IL 60628		
	State: Illinois		
	Facility Name: LIQUID DYNAMICS		
	Facility Address: 655 E 114TH ST CHICAGO, IL 60628		
	Enforcement Action Type: CERCLA 104E5A AO For Access And/Or Info		

MAP FINDINGS  
FOCUS MAP 12

Map ID	Site	Database(s)	EPA ID Number
	<b>LIQUID DYNAMICS (Continued)</b>		<b>1000425056</b>
	Facility County:	COOK	
	EPA Region #:	5	
	Enforcement Action ID:	05-1988-0328	
	FRS ID:	110000612560	
	Program ID:	ACES 170000172391	
	Action Name:	LIQUID DYNAMICS	
	Full Address:	655 E 114TH ST CHICAGO IL 60628	
	State:	Illinois	
	Facility Name:	LIQUID DYNAMICS	
	Facility Address:	655 E 114TH ST CHICAGO, IL 60628	
	Enforcement Action Type:	CERCLA 104E5A AO For Access And/Or Info	
	Facility County:	COOK	
	EPA Region #:	5	
	Enforcement Action ID:	05-1988-0328	
	FRS ID:	110000612560	
	Program ID:	ACES 170000497077	
	Action Name:	LIQUID DYNAMICS	
	Full Address:	655 E 114TH ST CHICAGO IL 60628	
	State:	Illinois	
	Facility Name:	LIQUID DYNAMICS	
	Facility Address:	655 E 114TH ST CHICAGO, IL 60628	
	Enforcement Action Type:	CERCLA 104E5A AO For Access And/Or Info	
	Facility County:	COOK	
	EPA Region #:	5	
	Enforcement Action ID:	05-1988-0328	
	FRS ID:	110000612560	
	Program ID:	CERCLIS ILD980824882	
	Action Name:	LIQUID DYNAMICS	
	Full Address:	655 E 114TH ST CHICAGO IL 60628	
	State:	Illinois	
	Facility Name:	LIQUID DYNAMICS	
	Facility Address:	655 E 114TH ST CHICAGO, IL 60628	
	Enforcement Action Type:	CERCLA 104E5A AO For Access And/Or Info	
	Facility County:	COOK	
	EPA Region #:	5	
	Enforcement Action ID:	05-1988-0328	
	FRS ID:	110000612560	
	Program ID:	FRS 110000612560	
	Action Name:	LIQUID DYNAMICS	
	Full Address:	655 E 114TH ST CHICAGO IL 60628	
	State:	Illinois	
	Facility Name:	LIQUID DYNAMICS	
	Facility Address:	655 E 114TH ST CHICAGO, IL 60628	
	Enforcement Action Type:	CERCLA 104E5A AO For Access And/Or Info	
	Facility County:	COOK	
	EPA Region #:	5	
	Enforcement Action ID:	05-1988-0328	
	FRS ID:	110000612560	

MAP FINDINGS  
FOCUS MAP 12

Map ID	Site	Database(s)	EPA ID Number
	<b>LIQUID DYNAMICS (Continued)</b>		<b>1000425056</b>
	Program ID: RCRAINFO ILD074410390 Action Name: LIQUID DYNAMICS Full Address: 655 E 114TH ST CHICAGO IL 60628 State: Illinois Facility Name: LIQUID DYNAMICS Facility Address: 655 E 114TH ST CHICAGO, IL 60628 Enforcement Action Type: CERCLA 104E5A AO For Access And/Or Info Facility County: COOK EPA Region #: 5		
	Enforcement Action ID: 05-1983-0051 FRS ID: 110000612560 Program ID: RE-POWERING ILD980824882-23749 Action Name: ENVIRONMENTAL DYNAMICS, INC. Full Address: 655 E 114TH ST CHICAGO IL 60628 State: Illinois Facility Name: LIQUID DYNAMICS Facility Address: 655 E 114TH ST CHICAGO, IL 60628 Enforcement Action Type: Civil Judicial Action Facility County: COOK EPA Region #: 5		
	Enforcement Action ID: 05-1983-0051 FRS ID: 110000612560 Program ID: ACES 170000172391 Action Name: ENVIRONMENTAL DYNAMICS, INC. Full Address: 655 E 114TH ST CHICAGO IL 60628 State: Illinois Facility Name: LIQUID DYNAMICS Facility Address: 655 E 114TH ST CHICAGO, IL 60628 Enforcement Action Type: Civil Judicial Action Facility County: COOK EPA Region #: 5		
	Enforcement Action ID: 05-1983-0051 FRS ID: 110000612560 Program ID: ACES 170000497077 Action Name: ENVIRONMENTAL DYNAMICS, INC. Full Address: 655 E 114TH ST CHICAGO IL 60628 State: Illinois Facility Name: LIQUID DYNAMICS Facility Address: 655 E 114TH ST CHICAGO, IL 60628 Enforcement Action Type: Civil Judicial Action Facility County: COOK EPA Region #: 5		
	Enforcement Action ID: 05-1983-0051 FRS ID: 110000612560 Program ID: CERCLIS ILD980824882 Action Name: ENVIRONMENTAL DYNAMICS, INC. Full Address: 655 E 114TH ST CHICAGO IL 60628 State: Illinois Facility Name: LIQUID DYNAMICS		

MAP FINDINGS  
FOCUS MAP 12

Map ID	Site	Database(s)	EPA ID Number
	<b>LIQUID DYNAMICS (Continued)</b>		<b>1000425056</b>
	Facility Address:	655 E 114TH ST CHICAGO, IL 60628	
	Enforcement Action Type:	Civil Judicial Action	
	Facility County:	COOK	
	EPA Region #:	5	
	Enforcement Action ID:	05-1983-0051	
	FRS ID:	110000612560	
	Program ID:	FRS 110000612560	
	Action Name:	ENVIRONMENTAL DYNAMICS, INC.	
	Full Address:	655 E 114TH ST CHICAGO IL 60628	
	State:	Illinois	
	Facility Name:	LIQUID DYNAMICS	
	Facility Address:	655 E 114TH ST CHICAGO, IL 60628	
	Enforcement Action Type:	Civil Judicial Action	
	Facility County:	COOK	
	EPA Region #:	5	
	Enforcement Action ID:	05-1983-0051	
	FRS ID:	110000612560	
	Program ID:	RCRAINFO ILD074410390	
	Action Name:	ENVIRONMENTAL DYNAMICS, INC.	
	Full Address:	655 E 114TH ST CHICAGO IL 60628	
	State:	Illinois	
	Facility Name:	LIQUID DYNAMICS	
	Facility Address:	655 E 114TH ST CHICAGO, IL 60628	
	Enforcement Action Type:	Civil Judicial Action	
	Facility County:	COOK	
	EPA Region #:	5	
	Program ID:	ACES 170000172391	
	Facility Name:	LIQUID DYNAMICS	
	Address:	655 E 114TH ST	
	Tribal Indicator:	N	
	Fed Facility:	No	
	NAIC Code:	Not reported	
	SIC Code:	Not reported	
	Program ID:	ACES 170000497077	
	Facility Name:	LIQUID DYNAMICS	
	Address:	655 E 114TH ST	
	Tribal Indicator:	N	
	Fed Facility:	No	
	NAIC Code:	Not reported	
	SIC Code:	Not reported	
	Program ID:	CERCLIS ILD980824882	
	Facility Name:	LIQUID DYNAMICS	
	Address:	655 E 114TH ST	
	Tribal Indicator:	N	
	Fed Facility:	No	
	NAIC Code:	Not reported	
	SIC Code:	Not reported	



MAP FINDINGS  
FOCUS MAP 12

Map ID	Site	Database(s)	EPA ID Number
--------	------	-------------	---------------

**LIQUID DYNAMICS (Continued)**

**1000425056**

Program ID:	FRS 110000612560
Facility Name:	LIQUID DYNAMICS
Address:	655 E 114TH ST
Tribal Indicator:	N
Fed Facility:	No
NAIC Code:	Not reported
SIC Code:	Not reported
Program ID:	RCRAINFO ILD074410390
Facility Name:	LIQUID DYNAMICS
Address:	655 E 114TH ST
Tribal Indicator:	N
Fed Facility:	No
NAIC Code:	Not reported
SIC Code:	Not reported
Program ID:	RE-POWERING ILD980824882-23749
Facility Name:	LIQUID DYNAMICS
Address:	655 E 114TH ST
Tribal Indicator:	N
Fed Facility:	No
NAIC Code:	Not reported
SIC Code:	Not reported
Program ID:	ACES 170000172391
Facility Name:	LIQUID DYNAMICS
Address:	655 E 114TH ST
Tribal Indicator:	N
Fed Facility:	No
NAIC Code:	Not reported
SIC Code:	Not reported
Program ID:	ACES 170000497077
Facility Name:	LIQUID DYNAMICS
Address:	655 E 114TH ST
Tribal Indicator:	N
Fed Facility:	No
NAIC Code:	Not reported
SIC Code:	Not reported
Program ID:	CERCLIS ILD980824882
Facility Name:	LIQUID DYNAMICS
Address:	655 E 114TH ST
Tribal Indicator:	N
Fed Facility:	No
NAIC Code:	Not reported
SIC Code:	Not reported
Program ID:	FRS 110000612560
Facility Name:	LIQUID DYNAMICS
Address:	655 E 114TH ST
Tribal Indicator:	N
Fed Facility:	No
NAIC Code:	Not reported
SIC Code:	Not reported
Program ID:	RCRAINFO ILD074410390

MAP FINDINGS  
FOCUS MAP 12

Map ID	Site	Database(s)	EPA ID Number
	<b>LIQUID DYNAMICS (Continued)</b>		<b>1000425056</b>
	Facility Name:	LIQUID DYNAMICS	
	Address:	655 E 114TH ST	
	Tribal Indicator:	N	
	Fed Facility:	No	
	NAIC Code:	Not reported	
	SIC Code:	Not reported	
	Program ID:	RE-POWERING IL980824882-23749	
	Facility Name:	LIQUID DYNAMICS	
	Address:	655 E 114TH ST	
	Tribal Indicator:	N	
	Fed Facility:	No	
	NAIC Code:	Not reported	
	SIC Code:	Not reported	
	Program ID:	ACES 170000172391	
	Facility Name:	LIQUID DYNAMICS	
	Address:	655 E 114TH ST	
	Tribal Indicator:	N	
	Fed Facility:	No	
	NAIC Code:	Not reported	
	SIC Code:	Not reported	
	Program ID:	ACES 170000497077	
	Facility Name:	LIQUID DYNAMICS	
	Address:	655 E 114TH ST	
	Tribal Indicator:	N	
	Fed Facility:	No	
	NAIC Code:	Not reported	
	SIC Code:	Not reported	
	Program ID:	CERCLIS IL980824882	
	Facility Name:	LIQUID DYNAMICS	
	Address:	655 E 114TH ST	
	Tribal Indicator:	N	
	Fed Facility:	No	
	NAIC Code:	Not reported	
	SIC Code:	Not reported	
	Program ID:	FRS 110000612560	
	Facility Name:	LIQUID DYNAMICS	
	Address:	655 E 114TH ST	
	Tribal Indicator:	N	
	Fed Facility:	No	
	NAIC Code:	Not reported	
	SIC Code:	Not reported	
	Program ID:	RCRAINFO ILD074410390	
	Facility Name:	LIQUID DYNAMICS	
	Address:	655 E 114TH ST	
	Tribal Indicator:	N	
	Fed Facility:	No	
	NAIC Code:	Not reported	
	SIC Code:	Not reported	
	Program ID:	RE-POWERING IL980824882-23749	
	Facility Name:	LIQUID DYNAMICS	

MAP FINDINGS  
FOCUS MAP 12

Map ID	Site	Database(s)	EPA ID Number
--------	------	-------------	---------------

**LIQUID DYNAMICS (Continued)**

**1000425056**

Address:	655 E 114TH ST
Tribal Indicator:	N
Fed Facility:	No
NAIC Code:	Not reported
SIC Code:	Not reported
Program ID:	ACES 170000172391
Facility Name:	LIQUID DYNAMICS
Address:	655 E 114TH ST
Tribal Indicator:	N
Fed Facility:	No
NAIC Code:	Not reported
SIC Code:	Not reported
Program ID:	ACES 170000497077
Facility Name:	LIQUID DYNAMICS
Address:	655 E 114TH ST
Tribal Indicator:	N
Fed Facility:	No
NAIC Code:	Not reported
SIC Code:	Not reported
Program ID:	CERCLIS ILD980824882
Facility Name:	LIQUID DYNAMICS
Address:	655 E 114TH ST
Tribal Indicator:	N
Fed Facility:	No
NAIC Code:	Not reported
SIC Code:	Not reported
Program ID:	FRS 110000612560
Facility Name:	LIQUID DYNAMICS
Address:	655 E 114TH ST
Tribal Indicator:	N
Fed Facility:	No
NAIC Code:	Not reported
SIC Code:	Not reported
Program ID:	RCRAINFO ILD074410390
Facility Name:	LIQUID DYNAMICS
Address:	655 E 114TH ST
Tribal Indicator:	N
Fed Facility:	No
NAIC Code:	Not reported
SIC Code:	Not reported
Program ID:	RE-POWERING ILD980824882-23749
Facility Name:	LIQUID DYNAMICS
Address:	655 E 114TH ST
Tribal Indicator:	N
Fed Facility:	No
NAIC Code:	Not reported
SIC Code:	Not reported

**FINDS:**

Registry ID:	110000612560
--------------	--------------

MAP FINDINGS  
FOCUS MAP 12

Map ID	Site	Database(s)	EPA ID Number
	<b>LIQUID DYNAMICS (Continued)</b>		<b>1000425056</b>
	<p>Environmental Interest/Information System</p> <p>ACES (Illinois - Agency Compliance And Enforcement System) is the Illinois EPA Project to facilitate the permitting operations</p> <p>RCRAInfo is a national information system that supports the Resource Conservation and Recovery Act (RCRA) program through the tracking of events and activities related to facilities that generate, transport, and treat, store, or dispose of hazardous waste. RCRAInfo allows RCRA program staff to track the notification, permit, compliance, and corrective action activities required under RCRA.</p> <p>CERCLIS (Comprehensive Environmental Response, Compensation, and Liability Information System) is the Superfund database that is used to support management in all phases of the Superfund program. The system contains information on all aspects of hazardous waste sites, including an inventory of sites, planned and actual site activities, and financial information.</p> <p>ICIS (Integrated Compliance Information System) is the Integrated Compliance Information System and provides a database that, when complete, will contain integrated Enforcement and Compliance information across most of EPA's programs. The vision for ICIS is to replace EPA's independent databases that contain Enforcement data with a single repository for that information. Currently, ICIS contains all Federal Administrative and Judicial enforcement actions. This information is maintained in ICIS by EPA in the Regional offices and it Headquarters. A future release of ICIS will replace the Permit Compliance System (PCS) which supports the NPDES and will integrate that information with Federal actions already in the system. ICIS also has the capability to track other activities occurring in the Region that support Compliance and Enforcement programs. These include; Incident Tracking, Compliance Assistance, and Compliance Monitoring.</p>		
275	<p>114TH/COTTAGE GROVE AVE</p> <p>CHICAGO, IL</p>	IL NIPC	S100790122 N/A
275	<p>GEORGE ODAY SHOP INC</p> <p>526 E 114TH PL</p> <p>CHICAGO, IL 60628</p> <p>UST:</p> <p>Facility ID: 2027999</p> <p>Facility Status: CLOSED</p> <p>Facility Type: INDUSTRIAL / MANUFACTURING</p> <p>Owner Id: U0017847</p> <p>Owner Name: George Oday Shop Inc</p> <p>Owner Address: 526 E 114Th Pl</p> <p>Owner City,St,Zip: Chicago, IL 60628</p> <p>Tank Number: 1</p> <p>Tank Status: Removed</p> <p>Tank Capacity: 1000</p>	IL UST	U000791488 N/A

MAP FINDINGS  
FOCUS MAP 12

Map ID Site Database(s) EPA ID Number

**GEORGE ODAY SHOP INC (Continued)**

**U000791488**

Tank Substance: Gasoline  
 Last Used Date: 1/1/1990  
 OSFM First Notify Date: 9/24/1991  
 Red Tag Issue Date: Not reported  
 Install Date: 12/6/1965  
**Green Tag Decal: Not reported**  
**Green Tag Issue Date: Not reported**  
**Green Tag Expire Date: Not reported**  
 Fee Due: Not reported  
 Motor Fuel Permit Inspection Date: Not reported  
 Motor Fuel Permit Expiration Date: Not reported  
 MOTOR FUEL TYPE: Not reported  
 Pending Nov: N  
 IEMA: Not reported  
 Equipment Type: Not reported  
 Equipment: Not reported  
 Last Passing Date: Not reported  
 Test Expire Date: Not reported

Tank Number: 2  
**Tank Status: Removed**  
 Tank Capacity: 1000  
 Tank Substance: Kerosene  
 Last Used Date: 1/1/1990  
 OSFM First Notify Date: 9/24/1991  
 Red Tag Issue Date: Not reported  
 Install Date: 12/6/1965  
**Green Tag Decal: Not reported**  
**Green Tag Issue Date: Not reported**  
**Green Tag Expire Date: Not reported**  
 Fee Due: Not reported  
 Motor Fuel Permit Inspection Date: Not reported  
 Motor Fuel Permit Expiration Date: Not reported  
 MOTOR FUEL TYPE: Not reported  
 Pending Nov: N  
 IEMA: Not reported  
 Equipment Type: Not reported  
 Equipment: Not reported  
 Last Passing Date: Not reported  
 Test Expire Date: Not reported

Tank Number: 3  
**Tank Status: Removed**  
 Tank Capacity: 1000  
 Tank Substance: Used Oil  
 Last Used Date: 1/1/1990  
 OSFM First Notify Date: 9/24/1991  
 Red Tag Issue Date: Not reported  
 Install Date: 12/6/1965  
**Green Tag Decal: Not reported**  
**Green Tag Issue Date: Not reported**  
**Green Tag Expire Date: Not reported**  
 Fee Due: Not reported  
 Motor Fuel Permit Inspection Date: Not reported  
 Motor Fuel Permit Expiration Date: Not reported

MAP FINDINGS  
FOCUS MAP 12

Map ID Site Database(s) EPA ID Number

**GEORGE ODAY SHOP INC (Continued)**

**U000791488**

MOTOR FUEL TYPE: Not reported  
 Pending Nov: N  
 IEMA: Not reported  
 Equipment Type: Not reported  
 Equipment: Not reported  
 Last Passing Date: Not reported  
 Test Expire Date: Not reported

Tank Number: 4  
**Tank Status: Removed**  
 Tank Capacity: 1800  
 Tank Substance: Not reported  
 Last Used Date: 1/1/1990  
 OSFM First Notify Date: 9/24/1991  
 Red Tag Issue Date: Not reported  
 Install Date: 12/6/1965  
**Green Tag Decal: Not reported**  
**Green Tag Issue Date: Not reported**  
**Green Tag Expire Date: Not reported**  
 Fee Due: Not reported  
 Motor Fuel Permit Inspection Date: Not reported  
 Motor Fuel Permit Expiration Date: Not reported  
 MOTOR FUEL TYPE: Not reported  
 Pending Nov: N  
 IEMA: Not reported  
 Equipment Type: Not reported  
 Equipment: Not reported  
 Last Passing Date: Not reported  
 Test Expire Date: Not reported

Tank Number: 5  
**Tank Status: Exempt from registration**  
 Tank Capacity: 3000  
 Tank Substance: Diesel Fuel  
 Last Used Date: 1/1/1960  
 OSFM First Notify Date: 3/13/1997  
 Red Tag Issue Date: Not reported  
 Install Date: Not reported  
**Green Tag Decal: Not reported**  
**Green Tag Issue Date: Not reported**  
**Green Tag Expire Date: Not reported**  
 Fee Due: Not reported  
 Motor Fuel Permit Inspection Date: Not reported  
 Motor Fuel Permit Expiration Date: Not reported  
 MOTOR FUEL TYPE: Not reported  
 Pending Nov: N  
 IEMA: Not reported  
 Equipment Type: Not reported  
 Equipment: Not reported  
 Last Passing Date: Not reported  
 Test Expire Date: Not reported

Tank Number: 6  
**Tank Status: Exempt from registration**

MAP FINDINGS  
FOCUS MAP 12

Map ID Site Database(s) EPA ID Number

**GEORGE ODAY SHOP INC (Continued)**

**U000791488**

Tank Capacity: 1000  
 Tank Substance: Gasoline  
 Last Used Date: 1/1/1960  
 OSFM First Notify Date: 3/13/1997  
 Red Tag Issue Date: Not reported  
 Install Date: Not reported  
**Green Tag Decal: Not reported**  
**Green Tag Issue Date: Not reported**  
**Green Tag Expire Date: Not reported**  
 Fee Due: Not reported  
 Motor Fuel Permit Inspection Date: Not reported  
 Motor Fuel Permit Expiration Date: Not reported  
 MOTOR FUEL TYPE: Not reported  
 Pending Nov: N  
 IEMA: Not reported  
 Equipment Type: Not reported  
 Equipment: Not reported  
 Last Passing Date: Not reported  
 Test Expire Date: Not reported

Tank Number: 7  
**Tank Status: Exempt from registration**  
 Tank Capacity: 1000  
 Tank Substance: Gasoline  
 Last Used Date: 1/1/1960  
 OSFM First Notify Date: 3/13/1997  
 Red Tag Issue Date: Not reported  
 Install Date: Not reported  
**Green Tag Decal: Not reported**  
**Green Tag Issue Date: Not reported**  
**Green Tag Expire Date: Not reported**  
 Fee Due: Not reported  
 Motor Fuel Permit Inspection Date: Not reported  
 Motor Fuel Permit Expiration Date: Not reported  
 MOTOR FUEL TYPE: Not reported  
 Pending Nov: N  
 IEMA: Not reported  
 Equipment Type: Not reported  
 Equipment: Not reported  
 Last Passing Date: Not reported  
 Test Expire Date: Not reported

275 **GEORGE O DAYS SHOP INC**  
**526 E 114TH PL**  
**CHICAGO, IL 60628**

**RCRA-SQG 1000161200**  
**FINDS ILD037602620**

RCRA-SQG:  
 Date form received by agency: 05/04/1983  
 Facility name: O DAYS GEORGE SHOP INC  
 Facility address: 526 E 114TH PL  
 CHICAGO, IL 60628  
 EPA ID: ILD037602620  
 Mailing address: 526 E 114TH PLACE  
 CHICAGO, IL 60628  
 Contact: SAM CURCI  
 Contact address: 526 E 114TH PLACE  
 CHICAGO, IL 60628

MAP FINDINGS  
FOCUS MAP 12

Map ID Site Database(s) EPA ID Number

**GEORGE O DAYS SHOP INC (Continued)**

**1000161200**

Contact country: US  
Contact telephone: (312) 264-6410  
Contact email: Not reported  
EPA Region: 05  
Classification: Small Small Quantity Generator  
Description: Handler: generates more than 100 and less than 1000 kg of hazardous waste during any calendar month and accumulates less than 6000 kg of hazardous waste at any time; or generates 100 kg or less of hazardous waste during any calendar month, and accumulates more than 1000 kg of hazardous waste at any time

Owner/Operator Summary:

Owner/operator name: NAME NOT REPORTED  
Owner/operator address: ADDRESS NOT REPORTED  
CITY NOT REPORTED, AK 99998  
Owner/operator country: Not reported  
Owner/operator telephone: (312) 555-1212  
Legal status: Private  
Owner/Operator Type: Operator  
Owner/Op start date: Not reported  
Owner/Op end date: Not reported

Owner/operator name: O DAYS GEORGE SHOP INC  
Owner/operator address: ADDRESS NOT REPORTED  
CITY NOT REPORTED, AK 99998  
Owner/operator country: Not reported  
Owner/operator telephone: (312) 555-1212  
Legal status: Private  
Owner/Operator Type: Owner  
Owner/Op start date: Not reported  
Owner/Op end date: Not reported

Handler Activities Summary:

U.S. importer of hazardous waste: No  
Mixed waste (haz. and radioactive): No  
Recycler of hazardous waste: No  
Transporter of hazardous waste: No  
Treater, storer or disposer of HW: No  
Underground injection activity: No  
On-site burner exemption: No  
Furnace exemption: No  
Used oil fuel burner: No  
Used oil processor: No  
User oil refiner: No  
Used oil fuel marketer to burner: No  
Used oil Specification marketer: No  
Used oil transfer facility: No  
Used oil transporter: No

. Waste code: D001  
. Waste name: IGNITABLE WASTE

. Waste code: F002  
. Waste name: THE FOLLOWING SPENT HALOGENATED SOLVENTS: TETRACHLOROETHYLENE, METHYLENE CHLORIDE, TRICHLOROETHYLENE, 1,1,1-TRICHLOROETHANE, CHLOROBENZENE, 1,1,2-TRICHLORO-1,2,2-TRIFLUOROETHANE,



MAP FINDINGS  
FOCUS MAP 12

Map ID	Site	Database(s)	EPA ID Number
--------	------	-------------	---------------

**GEORGE O DAYS SHOP INC (Continued)**

**1000161200**

ORTHO-DICHLOROBENZENE, TRICHLOROFLUOROMETHANE, AND 1,1,2, TRICHLOROETHANE; ALL SPENT SOLVENT MIXTURES/BLENDS CONTAINING, BEFORE USE, A TOTAL OF TEN PERCENT OR MORE (BY VOLUME) OF ONE OR MORE OF THE ABOVE HALOGENATED SOLVENTS OR THOSE SOLVENTS LISTED IN F001, F004, AND F005; AND STILL BOTTOMS FROM THE RECOVERY OF THESE SPENT SOLVENTS AND SPENT SOLVENT MIXTURES.

. Waste code: F004

. Waste name: THE FOLLOWING SPENT NONHALOGENATED SOLVENTS: CRESOLS, CRESYLIC ACID, AND NITROBENZENE; AND THE STILL BOTTOMS FROM THE RECOVERY OF THESE SOLVENTS; ALL SPENT SOLVENT MIXTURES/BLENDS CONTAINING, BEFORE USE, A TOTAL OF TEN PERCENT OR MORE (BY VOLUME) OF ONE OR MORE OF THE ABOVE NONHALOGENATED SOLVENTS OR THOSE SOLVENTS LISTED IN F001, F002, AND F005; AND STILL BOTTOMS FROM THE RECOVERY OF THESE SPENT SOLVENTS AND SPENT SOLVENT MIXTURES.

Violation Status: No violations found

**FINDS:**

Registry ID: 110005826419

**Environmental Interest/Information System**

ACES (Illinois - Agency Compliance And Enforcement System) is the Illinois EPA Project to facilitate the permitting operations

RCRAInfo is a national information system that supports the Resource Conservation and Recovery Act (RCRA) program through the tracking of events and activities related to facilities that generate, transport, and treat, store, or dispose of hazardous waste. RCRAInfo allows RCRA program staff to track the notification, permit, compliance, and corrective action activities required under RCRA.

**275**

**GEORGE O'DAY'S SHOP  
526 EAST 114TH PL.  
CHICAGO, IL 60628**

**IL LUST S104525691  
N/A**

**LUST:**

Incident Num: 912416  
IL EPA Id: 0316005805  
Product: Gasoline, Used Oil, Non-Petroleum Product  
IEMA Date: 08/27/1991  
Project Manager: Lowder  
Project Manager Phone: (217) 785-5734  
Email: Mike.Lowder@illinois.gov  
PRP Name: George O'Day's Shop  
PRP Contact: Steve O'Day  
PRP Address: P.O. Box 248  
PRP City,St,Zip: Lansing, IL 60438  
PRP Phone: Not reported  
Site Classification: Not reported  
Section 57.5(g) Letter: 731  
Date Section 57.5(g) Letter: Not reported  
Non LUST Determination Letter: Not reported  
20 Report Received: 03/11/1992  
45 Report Received: 03/11/1992  
**NFA/NFR Letter: 07/22/1994**

MAP FINDINGS  
FOCUS MAP 12

Map ID	Site	Database(s)	EPA ID Number
	<b>GEORGE O'DAY'S SHOP (Continued)</b>		<b>S104525691</b>
	NFR Date Recorded:	Not reported	
<b>275</b>	<b>TORINO GARAGE</b> <b>11439 S COTTAGE GROVE</b> <b>CHICAGO, IL 60628</b>	<b>IL UST</b>	<b>U001143217</b> <b>N/A</b>
	UST:		
	Facility ID:	2001712	
	Facility Status:	ACTIVE	
	<b>Facility Type:</b>	<b>COMMERCIAL / RETAIL</b>	
	Owner Id:	U0015099	
	Owner Name:	Torino Baking Co	
	Owner Address:	318 E Kensington Co	
	Owner City,St,Zip:	Chicago, IL 60628	
	Tank Number:	1	
	<b>Tank Status:</b>	<b>Currently in use</b>	
	Tank Capacity:	10000	
	Tank Substance:	Gasoline	
	Last Used Date:	Not reported	
	OSFM First Notify Date:	2/20/1986	
	Red Tag Issue Date:	Not reported	
	Install Date:	Not reported	
	<b>Green Tag Decal:</b>	<b>Not reported</b>	
	<b>Green Tag Issue Date:</b>	<b>Not reported</b>	
	<b>Green Tag Expire Date:</b>	<b>Not reported</b>	
	Fee Due:	\$0.00	
	Motor Fuel Permit Inspection Date:	Not reported	
	Motor Fuel Permit Expiration Date:	Not reported	
	MOTOR FUEL TYPE:	Not reported	
	Pending Nov:	N	
	IEMA:	Not reported	
	Equipment Type:	Not reported	
	Equipment:	Not reported	
	Last Passing Date:	Not reported	
	Test Expire Date:	Not reported	
<b>275</b>	<b>442 E 115TH ST</b> <b>CHICAGO, IL</b>	<b>IL CHICAGO ENV</b>	<b>S116615572</b> <b>N/A</b>
	CHICAGO ENV:		
	Map Location:	442 E 115TH STCHICAGO, IL(41.685477, -87.611749)	
	Complaints:	Y	
	Neshaps & Demolition Notices:	Not reported	
	Enforcement:	Not reported	
	Inspections:	Not reported	
	Permits:	Not reported	
	Tanks:	Not reported	
	Holds & Lust Nfr:	Not reported	
	Latitude:	41.685477	
	Longitude:	-87.611749	

MAP FINDINGS  
FOCUS MAP 12

Map ID	Site	Database(s)	EPA ID Number
275	<b>CHICAGO FAMILY HEALTH CENTER 556-580 EAST 115TH STREET CHICAGO, IL 60628</b>	<b>IL INST CONTROL IL SRP</b>	<b>S113248890 N/A</b>
	<p>IL INSTUTIONAL CONTROL:</p> <p>Illinois EPA Id: 0316505067  NFR Letter: 11/25/2013  Date NFR Recorded: 12/20/2013  Comprehensive / Focused: Focused  Remediation Applicant Name: Warren Brodine  RA Company: Chicago Family Health Center  RA Address: 9119 South Exchange Avenue  RA City,St,Zip: Chicago, IL 60617  Worker Caution: No  Acres: 0.656  Land Use: Industrial/Commercial  Ground Water Use Restriction: No  Highway Authority Agreement: No  Ordinance: No  Industrial - Commercial: Yes  Slab on Grade: No  BCT: No  Building Slab: No  Asphalt Used: No  Concrete Used: No  Clean Soil 3ft: No  Clean Soil 10ft: No  Alternate Barrier: No</p> <p>SRP:</p> <p>IL EPA Id: 0316505067  US EPA Id: Not reported  Longitude: -87.608802  Latitude: 41.685713  Contact Name: Warren Brodine  Contact Address: 9119 South Exchange Avenue  Contact City,St,Zip: Chicago, IL 60617  Contact Phone: (773) 768-5000  Date Enrolled: 02/13/2013  Point Of Contact: Jessica Madsen  Consultant Company: K-Plus Engineering  Consultant Address: 15 Spinning Wheel Road  Consultant City,St,Zip: Hinsdale, IL 60521  Consultant Phone: (312) 207-1600  Proj Mgr Assigned: Tammy Smith  Sec. 4 Letter Date: Not reported  Active: No  No Further Remediation Letter Dt: 11/25/2013  Remediation Applicant Co: Chicago Family Health Center  Effective: True  Remediation Applicant Name: Warren Brodine  Remediation Applicant Company: Chicago Family Health Center  Remediation Applicant Address: 9119 South Exchange Avenue  Remediation Applicant City,St,Zip: Chicago, IL 60617  Illinois EPA: 0316505067  Site Name: Chicago Family Health Center  NFR Letter: 2013-11-25  NFR Letter Date Recorded: 2013-12-20  Comprehensive/Focused: Focused</p>		

MAP FINDINGS  
FOCUS MAP 12

Map ID	Site	Database(s)	EPA ID Number
--------	------	-------------	---------------

**CHICAGO FAMILY HEALTH CENTER (Continued)**

**S113248890**

Worker Caution:	No
Acres:	0.656
Land Use:	Industrial/Commercial
Ground Water Use Restriction:	No
Highway Authority Agreement:	No
Ordinance:	No
Industrial - Commercial:	Yes
Slab on Grade:	No
BCT:	No
Building Slab:	No
Asphalt Used:	No
Concrete Used:	No
Clean Soil 3ft:	No
Clean Soil 10ft:	No
Alternate Barrier:	No

275

**ILLINOIS CENTRAL RAILROAD  
115TH & COTTAGE GROVE  
CHICAGO, IL 60628**

**RCRA-SQG**

**1001123410  
ILR000030551**

RCRA-SQG:

Date form received by agency: 11/14/1996  
 Facility name: ILLINOIS CENTRAL RAILROAD  
 Facility address: 115TH & COTTAGE GROVE  
 CHICAGO, IL 60628  
 EPA ID: ILR000030551  
 Mailing address: 455 N CITY FRONT PLAZA DR  
 CHICAGO, IL 60611  
 Contact: MARIO SILLER  
 Contact address: 455 N CITY FRONT PLAZA DR  
 CHICAGO, IL 60611  
 Contact country: US  
 Contact telephone: (708) 957-6566  
 Contact email: Not reported  
 EPA Region: 05  
 Classification: Small Small Quantity Generator  
 Description: Handler: generates more than 100 and less than 1000 kg of hazardous waste during any calendar month and accumulates less than 6000 kg of hazardous waste at any time; or generates 100 kg or less of hazardous waste during any calendar month, and accumulates more than 1000 kg of hazardous waste at any time

Owner/Operator Summary:

Owner/operator name: ILLINOIS CENTRAL RAILROAD  
 Owner/operator address: 455 N CITY FRONT PLAZA DR  
 CHICAGO, IL 60611  
 Owner/operator country: Not reported  
 Owner/operator telephone: (312) 755-7840  
 Legal status: Private  
 Owner/Operator Type: Owner  
 Owner/Op start date: Not reported  
 Owner/Op end date: Not reported

Handler Activities Summary:

U.S. importer of hazardous waste: No  
 Mixed waste (haz. and radioactive): No

MAP FINDINGS  
FOCUS MAP 12

Map ID      Site      Database(s)      EPA ID Number

---

**ILLINOIS CENTRAL RAILROAD (Continued)**

**1001123410**

Recycler of hazardous waste: No  
 Transporter of hazardous waste: No  
 Treater, storer or disposer of HW: No  
 Underground injection activity: No  
 On-site burner exemption: No  
 Furnace exemption: No  
 Used oil fuel burner: No  
 Used oil processor: No  
 User oil refiner: No  
 Used oil fuel marketer to burner: No  
 Used oil Specification marketer: No  
 Used oil transfer facility: No  
 Used oil transporter: No

. Waste code: D001  
 . Waste name: IGNITABLE WASTE

Violation Status: No violations found

---

**275 ILLINOIS CENTRAL RAILROAD  
 11500 S COTTAGE GROVE  
 CHICAGO, IL 60628**

**IL UST U003152193  
 N/A**

UST:

Facility ID: 2035501  
 Facility Status: EXEMPT  
**Facility Type: INDUSTRIAL / MANUFACTURING**  
 Owner Id: U0007233  
 Owner Name: Lend Lease Realestate Investors  
 Owner Address: 455 N Cityfront Plaza Dr Suite 3200  
 Owner City,St,Zip: Chicago, IL 60611

Tank Number: 1  
**Tank Status: Exempt from registration**  
 Tank Capacity: 5000  
 Tank Substance: Not reported  
 Last Used Date: 12/1/1973  
 OSFM First Notify Date: 1/24/1997  
 Red Tag Issue Date: Not reported  
 Install Date: Not reported  
**Green Tag Decal: Not reported**  
**Green Tag Issue Date: Not reported**  
**Green Tag Expire Date: Not reported**  
 Fee Due: Not reported  
 Motor Fuel Permit Inspection Date: Not reported  
 Motor Fuel Permit Expiration Date: Not reported  
 MOTOR FUEL TYPE: Not reported  
 Pending Nov: N  
 IEMA: Not reported  
 Equipment Type: Not reported  
 Equipment: Not reported  
 Last Passing Date: Not reported  
 Test Expire Date: Not reported

Tank Number: 2  
**Tank Status: Exempt from registration**  
 Tank Capacity: 500  
 Tank Substance: Gasoline

MAP FINDINGS  
FOCUS MAP 12

Map ID Site Database(s) EPA ID Number

ILLINOIS CENTRAL RAILROAD (Continued)

U003152193

Last Used Date: 12/1/1973  
 OSFM First Notify Date: 1/24/1997  
 Red Tag Issue Date: Not reported  
 Install Date: Not reported  
**Green Tag Decal: Not reported**  
**Green Tag Issue Date: Not reported**  
**Green Tag Expire Date: Not reported**  
 Fee Due: Not reported  
 Motor Fuel Permit Inspection Date: Not reported  
 Motor Fuel Permit Expiration Date: Not reported  
 MOTOR FUEL TYPE: Not reported  
 Pending Nov: N  
 IEMA: Not reported  
 Equipment Type: Not reported  
 Equipment: Not reported  
 Last Passing Date: Not reported  
 Test Expire Date: Not reported

Tank Number: 3  
**Tank Status: Exempt from registration**  
 Tank Capacity: 275  
 Tank Substance: Gasoline  
 Last Used Date: 12/1/1973  
 OSFM First Notify Date: 1/24/1997  
 Red Tag Issue Date: Not reported  
 Install Date: Not reported  
**Green Tag Decal: Not reported**  
**Green Tag Issue Date: Not reported**  
**Green Tag Expire Date: Not reported**  
 Fee Due: Not reported  
 Motor Fuel Permit Inspection Date: Not reported  
 Motor Fuel Permit Expiration Date: Not reported  
 MOTOR FUEL TYPE: Not reported  
 Pending Nov: N  
 IEMA: Not reported  
 Equipment Type: Not reported  
 Equipment: Not reported  
 Last Passing Date: Not reported  
 Test Expire Date: Not reported

Tank Number: 4  
**Tank Status: Exempt from registration**  
 Tank Capacity: 275  
 Tank Substance: Not reported  
 Last Used Date: 12/1/1973  
 OSFM First Notify Date: 1/24/1997  
 Red Tag Issue Date: Not reported  
 Install Date: Not reported  
**Green Tag Decal: Not reported**  
**Green Tag Issue Date: Not reported**  
**Green Tag Expire Date: Not reported**  
 Fee Due: Not reported  
 Motor Fuel Permit Inspection Date: Not reported  
 Motor Fuel Permit Expiration Date: Not reported  
 MOTOR FUEL TYPE: Not reported

MAP FINDINGS  
FOCUS MAP 12

Map ID	Site	Database(s)	EPA ID Number
--------	------	-------------	---------------

**ILLINOIS CENTRAL RAILROAD (Continued)**

**U003152193**

Pending Nov:	N
IEMA:	Not reported
Equipment Type:	Not reported
Equipment:	Not reported
Last Passing Date:	Not reported
Test Expire Date:	Not reported

Tank Number:	5
<b>Tank Status:</b>	<b>Exempt from registration</b>
Tank Capacity:	275
Tank Substance:	Not reported
Last Used Date:	12/1/1973
OSFM First Notify Date:	1/24/1997
Red Tag Issue Date:	Not reported
Install Date:	Not reported
<b>Green Tag Decal:</b>	<b>Not reported</b>
<b>Green Tag Issue Date:</b>	<b>Not reported</b>
<b>Green Tag Expire Date:</b>	<b>Not reported</b>
Fee Due:	Not reported
Motor Fuel Permit Inspection Date:	Not reported
Motor Fuel Permit Expiration Date:	Not reported
MOTOR FUEL TYPE:	Not reported
Pending Nov:	N
IEMA:	Not reported
Equipment Type:	Not reported
Equipment:	Not reported
Last Passing Date:	Not reported
Test Expire Date:	Not reported

275

**SHERWIN WILLIAMS CHICAGO FACILITY**  
**549 E. 115TH ST.**  
**CHICAGO, IL 60609**

**IL UST U004123100**  
**N/A**

UST:	
Facility ID:	2044116
Facility Status:	EXEMPT
<b>Facility Type:</b>	<b>COMMERCIAL / RETAIL</b>
Owner Id:	U0013875
Owner Name:	Sherwin Williams Company
Owner Address:	101 Prospect Avenue
Owner City,St,Zip:	Cleveland, OH 44115
Tank Number:	1
<b>Tank Status:</b>	<b>Exempt from registration</b>
Tank Capacity:	1000
Tank Substance:	Heating Oil
Last Used Date:	12/31/1973
OSFM First Notify Date:	Not reported
Red Tag Issue Date:	Not reported
Install Date:	Not reported
<b>Green Tag Decal:</b>	<b>Not reported</b>
<b>Green Tag Issue Date:</b>	<b>Not reported</b>
<b>Green Tag Expire Date:</b>	<b>Not reported</b>
Fee Due:	Not reported
Motor Fuel Permit Inspection Date:	Not reported
Motor Fuel Permit Expiration Date:	Not reported
MOTOR FUEL TYPE:	Not reported

MAP FINDINGS  
FOCUS MAP 12

Map ID	Site	Database(s)	EPA ID Number
	<b>SHERWIN WILLIAMS CHICAGO FACILITY (Continued)</b>		<b>U004123100</b>
	Pending Nov: N IEMA: 08-0830 Equipment Type: Not reported Equipment: Not reported Last Passing Date: Not reported Test Expire Date: Not reported		
<b>275</b>	<b>SING LEE TOY</b> <b>11504 FRONT AV</b> <b>CHICAGO, IL</b>  EDR Historical Cleaners: Name: QUONG SING Year: 1923 Type: LAUNDRIES (CHINESE)  Name: SING LEE TOY Year: 1928 Type: LAUNDRIES CHINESE	<b>EDR Hist Cleaner</b>	<b>1009212466</b> <b>N/A</b>
<b>276</b>	<b>CHICAGO SPECIALTIES LLC</b> <b>735 E 115TH ST</b> <b>CHICAGO, IL 60628</b>  CORRACTS:	<b>CORRACTS</b> <b>RCRA NonGen / NLR</b> <b>IL NPDES</b> <b>NY MANIFEST</b> <b>IL SPILLS</b> <b>IL AIRS</b> <b>2020 COR ACTION</b> <b>IL BOL</b>	<b>1000132131</b> <b>ILD981091291</b>
	EPA ID: ILD981091291 EPA Region: 5 Area Name: ENTIRE FACILITY Actual Date: 20130905 Action: CA725YE - Current Human Exposures Under Control, Yes, Current Human Exposures Under Control has been verified  NAICS Code(s): Not reported Original schedule date: Not reported Schedule end date: Not reported		
	EPA ID: ILD981091291 EPA Region: 5 Area Name: ENTIRE FACILITY Actual Date: 20130905 Action: CA550RC NAICS Code(s): Not reported Original schedule date: Not reported Schedule end date: Not reported		
	EPA ID: ILD981091291 EPA Region: 5 Area Name: ENTIRE FACILITY Actual Date: 19890706 Action: CA050 - RFA Completed NAICS Code(s): Not reported		



MAP FINDINGS  
FOCUS MAP 12

Map ID	Site	Database(s)	EPA ID Number
--------	------	-------------	---------------

**CHICAGO SPECIALTIES LLC (Continued)**

**1000132131**

Original schedule date: Not reported  
Schedule end date: Not reported

EPA ID: ILD981091291  
EPA Region: 5  
Area Name: ENTIRE FACILITY  
Actual Date: 19900706  
Action: CA070YE - RFA Determination Of Need For An RFI, RFI is Necessary  
NAICS Code(s): Not reported  
Original schedule date: Not reported  
Schedule end date: Not reported

EPA ID: ILD981091291  
EPA Region: 5  
Area Name: ENTIRE FACILITY  
Actual Date: 19910927  
Action: CA075ME - CA Prioritization, Facility or area was assigned a medium corrective action priority  
NAICS Code(s): Not reported  
Original schedule date: Not reported  
Schedule end date: Not reported

EPA ID: ILD981091291  
EPA Region: 5  
Area Name: ENTIRE FACILITY  
Actual Date: 19940331  
Action: CA075ME - CA Prioritization, Facility or area was assigned a medium corrective action priority  
NAICS Code(s): Not reported  
Original schedule date: Not reported  
Schedule end date: Not reported

**RCRA NonGen / NLR:**

Date form received by agency: 11/01/2007  
Facility name: CHICAGO SPECIALTIES LLC  
Facility address: 735 E 115TH ST  
CHICAGO, IL 60628  
EPA ID: ILD981091291  
Contact: ENV COORDINATOR  
Contact address: Not reported  
Not reported  
Contact country: US  
Contact telephone: (773) 660-4015  
Contact email: Not reported  
EPA Region: 05  
Land type: Private  
Classification: Non-Generator  
Description: Handler: Non-Generators do not presently generate hazardous waste

**Owner/Operator Summary:**

Owner/operator name: NAME NOT REPORTED  
Owner/operator address: ADDRESS NOT REPORTED  
CITY NOT REPORTED, AK 99998  
Owner/operator country: Not reported  
Owner/operator telephone: (312) 555-1212  
Legal status: Private

MAP FINDINGS  
FOCUS MAP 12

Map ID      Site      Database(s)      EPA ID Number

---

**CHICAGO SPECIALTIES LLC (Continued)**

**1000132131**

Owner/Operator Type:      Operator  
Owner/Op start date:      Not reported  
Owner/Op end date:      Not reported

Owner/operator name:      P M C INC  
Owner/operator address:      12234 BRANFORD ST  
   SUN VALLEY, CA 91353

Owner/operator country:      Not reported  
Owner/operator telephone:      (818) 896-1101  
Legal status:      Private  
Owner/Operator Type:      Owner  
Owner/Op start date:      Not reported  
Owner/Op end date:      Not reported

Handler Activities Summary:

U.S. importer of hazardous waste:      No  
Mixed waste (haz. and radioactive):      No  
Recycler of hazardous waste:      No  
Transporter of hazardous waste:      No  
Treater, storer or disposer of HW:      No  
Underground injection activity:      No  
On-site burner exemption:      No  
Furnace exemption:      No  
Used oil fuel burner:      No  
Used oil processor:      No  
User oil refiner:      No  
Used oil fuel marketer to burner:      No  
Used oil Specification marketer:      No  
Used oil transfer facility:      No  
Used oil transporter:      No

Historical Generators:

Date form received by agency: 03/01/2002  
Site name:      CHICAGO SPECIALTIES LLC  
Classification:      Large Quantity Generator

Date form received by agency: 03/01/2000  
Site name:      CHICAGO SPECIALTIES LLC  
Classification:      Large Quantity Generator

Date form received by agency: 01/27/1999  
Site name:      CHICAGO SPECIALTIES LLC  
Classification:      Large Quantity Generator

. Waste code:      D000  
. Waste name:      Not Defined

. Waste code:      D001  
. Waste name:      IGNITABLE WASTE

. Waste code:      D002  
. Waste name:      CORROSIVE WASTE

. Waste code:      D003  
. Waste name:      REACTIVE WASTE

MAP FINDINGS  
FOCUS MAP 12

Map ID	Site	Database(s)	EPA ID Number
--------	------	-------------	---------------

**CHICAGO SPECIALTIES LLC (Continued)**

**1000132131**

- |               |  |
|---------------|--|
| . Waste code: | D007   |
| . Waste name: | CHROMIUM   |
|               |  |
| . Waste code: | D009   |
| . Waste name: | MERCURY  |
|               |  |
| . Waste code: | D011   |
| . Waste name: | SILVER   |
|               |  |
| . Waste code: | D018   |
| . Waste name: | BENZENE  |
|               |  |
| . Waste code: | D023   |
| . Waste name: | O-CRESOL   |
|               |  |
| . Waste code: | D024   |
| . Waste name: | M-CRESOL   |
|               |  |
| . Waste code: | D025   |
| . Waste name: | P-CRESOL   |
|               |  |
| . Waste code: | D026   |
| . Waste name: | CRESOL   |
|               |  |
| . Waste code: | D027   |
| . Waste name: | 1,4-DICHLOROBENZENE  |
|               |  |
| . Waste code: | F001   |
| . Waste name: | THE FOLLOWING SPENT HALOGENATED SOLVENTS USED IN DEGREASING: TETRACHLOROETHYLENE, TRICHLORETHYLENE, METHYLENE CHLORIDE, 1,1,1-TRICHLOROETHANE, CARBON TETRACHLORIDE AND CHLORINATED FLUOROCARBONS; ALL SPENT SOLVENT MIXTURES/BLENDS USED IN DEGREASING CONTAINING, BEFORE USE, A TOTAL OF TEN PERCENT OR MORE (BY VOLUME) OF ONE OR MORE OF THE ABOVE HALOGENATED SOLVENTS OR THOSE SOLVENTS LISTED IN F002, F004, AND F005; AND STILL BOTTOMS FROM THE RECOVERY OF THESE SPENT SOLVENTS AND SPENT SOLVENT MIXTURES.  |
|               |  |
| . Waste code: | F002   |
| . Waste name: | THE FOLLOWING SPENT HALOGENATED SOLVENTS: TETRACHLOROETHYLENE, METHYLENE CHLORIDE, TRICHLOROETHYLENE, 1,1,1-TRICHLOROETHANE, CHLOROENZENE, 1,1,2-TRICHLORO-1,2,2-TRIFLUOROETHANE, ORTHO-DICHLOROBENZENE, TRICHLOROFLUOROMETHANE, AND 1,1,2, TRICHLOROETHANE; ALL SPENT SOLVENT MIXTURES/BLENDS CONTAINING, BEFORE USE, A TOTAL OF TEN PERCENT OR MORE (BY VOLUME) OF ONE OR MORE OF THE ABOVE HALOGENATED SOLVENTS OR THOSE SOLVENTS LISTED IN F001, F004, AND F005; AND STILL BOTTOMS FROM THE RECOVERY OF THESE SPENT SOLVENTS AND SPENT SOLVENT MIXTURES. |
|               |  |
| . Waste code: | F003   |
| . Waste name: | THE FOLLOWING SPENT NONHALOGENATED SOLVENTS: XYLENE, ACETONE, ETHYL ACETATE, ETHYL BENZENE, ETHYL ETHER, METHYL ISOBUTYL KETONE, N-BUTYL ALCOHOL, CYCLOHEXANONE, AND METHANOL; ALL SPENT SOLVENT MIXTURES/BLENDS CONTAINING, BEFORE USE, ONLY THE ABOVE SPENT NONHALOGENATED SOLVENTS; AND ALL SPENT SOLVENT MIXTURES/BLENDS CONTAINING, BEFORE USE, ONE OR MORE OF THE ABOVE NONHALOGENATED SOLVENTS, AND A TOTAL OF TEN PERCENT OR MORE (BY VOLUME) OF ONE OR MORE OF THOSE SOLVENTS LISTED IN F001, F002, F004, AND F005; AND STILL                       |

MAP FINDINGS  
FOCUS MAP 12

Map ID Site Database(s) EPA ID Number

**CHICAGO SPECIALTIES LLC (Continued)**

**1000132131**

BOTTOMS FROM THE RECOVERY OF THESE SPENT SOLVENTS AND SPENT SOLVENT MIXTURES.

- . Waste code: F004
- . Waste name: THE FOLLOWING SPENT NONHALOGENATED SOLVENTS: CRESOLS, CRESYLIC ACID, AND NITROBENZENE; AND THE STILL BOTTOMS FROM THE RECOVERY OF THESE SOLVENTS; ALL SPENT SOLVENT MIXTURES/BLENDS CONTAINING, BEFORE USE, A TOTAL OF TEN PERCENT OR MORE (BY VOLUME) OF ONE OR MORE OF THE ABOVE NONHALOGENATED SOLVENTS OR THOSE SOLVENTS LISTED IN F001, F002, AND F005; AND STILL BOTTOMS FROM THE RECOVERY OF THESE SPENT SOLVENTS AND SPENT SOLVENT MIXTURES.
  
- . Waste code: F005
- . Waste name: THE FOLLOWING SPENT NONHALOGENATED SOLVENTS: TOLUENE, METHYL ETHYL KETONE, CARBON DISULFIDE, ISOBUTANOL, PYRIDINE, BENZENE, 2-ETHOXYETHANOL, AND 2-NITROPROPANE; ALL SPENT SOLVENT MIXTURES/BLENDS CONTAINING, BEFORE USE, A TOTAL OF TEN PERCENT OR MORE (BY VOLUME) OF ONE OR MORE OF THE ABOVE NONHALOGENATED SOLVENTS OR THOSE SOLVENTS LISTED IN F001, F002, OR F004; AND STILL BOTTOMS FROM THE RECOVERY OF THESE SPENT SOLVENTS AND SPENT SOLVENT MIXTURES.
  
- . Waste code: P003
- . Waste name: 2-PROPENAL (OR) ACROLEIN
  
- . Waste code: P095
- . Waste name: CARBONIC DICHLORIDE (OR) PHOSGENE
  
- . Waste code: U012
- . Waste name: ANILINE (I,T) (OR) BENZENAMINE (I,T)
  
- . Waste code: U052
- . Waste name: CRESOL (CRESYLIC ACID) (OR) PHENOL, METHYL-
  
- . Waste code: U070
- . Waste name: BENZENE, 1,2-DICHLORO- (OR) O-DICHLOROBENZENE
  
- . Waste code: U075
- . Waste name: DICHLORODIFLUOROMETHANE (OR) METHANE, DICHLORODIFLUORO-
  
- . Waste code: U080
- . Waste name: METHANE, DICHLORO- (OR) METHYLENE CHLORIDE
  
- . Waste code: U135
- . Waste name: HYDROGEN SULFIDE (OR) HYDROGEN SULFIDE H2S
  
- . Waste code: U151
- . Waste name: MERCURY
  
- . Waste code: U154
- . Waste name: METHANOL (I) (OR) METHYL ALCOHOL (I)
  
- . Waste code: U188
- . Waste name: PHENOL
  
- . Waste code: U220
- . Waste name: BENZENE, METHYL- (OR) TOLUENE

MAP FINDINGS  
FOCUS MAP 12

Map ID	Site	Database(s)	EPA ID Number
--------	------	-------------	---------------

**CHICAGO SPECIALTIES LLC (Continued)**

**1000132131**

. Waste code: U239  
. Waste name: BENZENE, DIMETHYL- (I,T) (OR) XYLENE (I)

Date form received by agency: 03/01/1998  
Site name: CHICAGO SPECIALTIES INC  
Classification: Large Quantity Generator

Date form received by agency: 03/01/1996  
Site name: 115TH ST CORP  
Classification: Large Quantity Generator

Date form received by agency: 06/30/1994  
Site name: CHICAGO SPECIALTIES LLC  
Classification: Not a generator, verified

. Waste code: D008  
. Waste name: LEAD

Date form received by agency: 03/01/1994  
Site name: 115TH STREET CORP  
Classification: Large Quantity Generator

Date form received by agency: 03/01/1992  
Site name: PMC SPECIALTIES GROUP  
Classification: Large Quantity Generator

Date form received by agency: 02/28/1990  
Site name: PMC SPECIALTIES GROUP  
Classification: Large Quantity Generator

Date form received by agency: 06/20/1985  
Site name: CHICAGO SPECIALTIES LLC  
Classification: Not a generator, verified

**Corrective Action Summary:**

Event date: 07/06/1989  
Event: RFA Completed

Event date: 07/06/1990  
Event: RFA Determination Of Need For An RFI, RFI is Necessary;

Event date: 09/27/1991  
Event: CA Prioritization, Facility or area was assigned a medium corrective action priority.

Event date: 03/31/1994  
Event: CA Prioritization, Facility or area was assigned a medium corrective action priority.

Event date: 09/05/2013  
Event: CA550RC

Event date: 09/05/2013  
Event: Current Human Exposures under Control, Yes, Current Human Exposures Under Control has been verified. Based on a review of information contained in the EI determination, current human exposures are expected to be under control at the facility under current and

MAP FINDINGS  
FOCUS MAP 12

Map ID Site Database(s) EPA ID Number

**CHICAGO SPECIALTIES LLC (Continued)**

**1000132131**

reasonably expected conditions. This determination will be re-evaluated when the Agency/State becomes aware of significant changes at the facility.

Facility Has Received Notices of Violations:

Regulation violated: SR - 724.190(a)(2)  
 Area of violation: TSD IS-Ground-Water Monitoring  
 Date violation determined: 05/31/2000  
 Date achieved compliance: 03/19/2015  
 Violation lead agency: State  
 Enforcement action: Not reported  
 Enforcement action date: Not reported  
 Enf. disposition status: Not reported  
 Enf. disp. status date: Not reported  
 Enforcement lead agency: Not reported  
 Proposed penalty amount: Not reported  
 Final penalty amount: Not reported  
 Paid penalty amount: Not reported

Regulation violated: SR - 703.121(a)  
 Area of violation: TSD - General  
 Date violation determined: 05/31/2000  
 Date achieved compliance: 03/19/2015  
 Violation lead agency: State  
 Enforcement action: Not reported  
 Enforcement action date: Not reported  
 Enf. disposition status: Not reported  
 Enf. disp. status date: Not reported  
 Enforcement lead agency: Not reported  
 Proposed penalty amount: Not reported  
 Final penalty amount: Not reported  
 Paid penalty amount: Not reported

Regulation violated: Not reported  
 Area of violation: TSD IS-Air Emission Standards - Equipment Leaks  
 Date violation determined: 01/26/1999  
 Date achieved compliance: 04/11/2003  
 Violation lead agency: EPA  
 Enforcement action: FINAL CIVIL JUDICIAL ACTION FOR COMPLIANCE AND/OR MONETARY PENALTY  
 Enforcement action date: 04/11/2003  
 Enf. disposition status: Not reported  
 Enf. disp. status date: Not reported  
 Enforcement lead agency: EPA  
 Proposed penalty amount: Not reported  
 Final penalty amount: 50000  
 Paid penalty amount: Not reported

Regulation violated: Not reported  
 Area of violation: TSD IS-Air Emission Standards - Equipment Leaks  
 Date violation determined: 01/26/1999  
 Date achieved compliance: 04/11/2003  
 Violation lead agency: EPA  
 Enforcement action: Not reported  
 Enforcement action date: Not reported  
 Enf. disposition status: Not reported  
 Enf. disp. status date: Not reported  
 Enforcement lead agency: Not reported

MAP FINDINGS  
FOCUS MAP 12

Map ID Site Database(s) EPA ID Number

**CHICAGO SPECIALTIES LLC (Continued)**

**1000132131**

Proposed penalty amount: Not reported  
Final penalty amount: Not reported  
Paid penalty amount: Not reported

Regulation violated: SR - 725.175  
Area of violation: TSD - Manifest/Records/Reporting  
Date violation determined: 02/07/1993  
Date achieved compliance: 03/19/2015  
Violation lead agency: State  
Enforcement action: LETTER OF INTENT TO INITIATE ENFORCEMENT ACTION  
Enforcement action date: 05/20/1992  
Enf. disposition status: Not reported  
Enf. disp. status date: Not reported  
Enforcement lead agency: State  
Proposed penalty amount: Not reported  
Final penalty amount: Not reported  
Paid penalty amount: Not reported

Regulation violated: SR - 725.212(a)  
Area of violation: TSD - Closure/Post-Closure  
Date violation determined: 02/07/1992  
Date achieved compliance: 03/19/2015  
Violation lead agency: State  
Enforcement action: LETTER OF INTENT TO INITIATE ENFORCEMENT ACTION  
Enforcement action date: 05/20/1992  
Enf. disposition status: Not reported  
Enf. disp. status date: Not reported  
Enforcement lead agency: State  
Proposed penalty amount: Not reported  
Final penalty amount: Not reported  
Paid penalty amount: Not reported

Regulation violated: SR - 725.115(b)  
Area of violation: TSD - General Facility Standards  
Date violation determined: 02/07/1992  
Date achieved compliance: 03/19/2015  
Violation lead agency: State  
Enforcement action: LETTER OF INTENT TO INITIATE ENFORCEMENT ACTION  
Enforcement action date: 05/20/1992  
Enf. disposition status: Not reported  
Enf. disp. status date: Not reported  
Enforcement lead agency: State  
Proposed penalty amount: Not reported  
Final penalty amount: Not reported  
Paid penalty amount: Not reported

Regulation violated: SR - 703.152  
Area of violation: TSD - General  
Date violation determined: 02/07/1992  
Date achieved compliance: 03/19/2015  
Violation lead agency: State  
Enforcement action: LETTER OF INTENT TO INITIATE ENFORCEMENT ACTION  
Enforcement action date: 05/20/1992  
Enf. disposition status: Not reported  
Enf. disp. status date: Not reported  
Enforcement lead agency: State  
Proposed penalty amount: Not reported

MAP FINDINGS  
FOCUS MAP 12

Map ID      Site      Database(s)      EPA ID Number

---

**CHICAGO SPECIALTIES LLC (Continued)**

**1000132131**

Final penalty amount: Not reported  
Paid penalty amount: Not reported

Regulation violated: SR - 703.154  
Area of violation: TSD - General  
Date violation determined: 02/07/1992  
Date achieved compliance: 03/19/2015  
Violation lead agency: State  
Enforcement action: LETTER OF INTENT TO INITIATE ENFORCEMENT ACTION  
Enforcement action date: 05/20/1992  
Enf. disposition status: Not reported  
Enf. disp. status date: Not reported  
Enforcement lead agency: State  
Proposed penalty amount: Not reported  
Final penalty amount: Not reported  
Paid penalty amount: Not reported

Regulation violated: SR - 725.113(a)  
Area of violation: TSD - General Facility Standards  
Date violation determined: 02/07/1992  
Date achieved compliance: 03/19/2015  
Violation lead agency: State  
Enforcement action: LETTER OF INTENT TO INITIATE ENFORCEMENT ACTION  
Enforcement action date: 05/20/1992  
Enf. disposition status: Not reported  
Enf. disp. status date: Not reported  
Enforcement lead agency: State  
Proposed penalty amount: Not reported  
Final penalty amount: Not reported  
Paid penalty amount: Not reported

Regulation violated: SR - 725.115(d)  
Area of violation: TSD - General Facility Standards  
Date violation determined: 02/07/1992  
Date achieved compliance: 03/19/2015  
Violation lead agency: State  
Enforcement action: LETTER OF INTENT TO INITIATE ENFORCEMENT ACTION  
Enforcement action date: 05/20/1992  
Enf. disposition status: Not reported  
Enf. disp. status date: Not reported  
Enforcement lead agency: State  
Proposed penalty amount: Not reported  
Final penalty amount: Not reported  
Paid penalty amount: Not reported

Regulation violated: SR - 725.115(a)  
Area of violation: TSD - General Facility Standards  
Date violation determined: 02/07/1992  
Date achieved compliance: 03/19/2015  
Violation lead agency: State  
Enforcement action: LETTER OF INTENT TO INITIATE ENFORCEMENT ACTION  
Enforcement action date: 05/20/1992  
Enf. disposition status: Not reported  
Enf. disp. status date: Not reported  
Enforcement lead agency: State  
Proposed penalty amount: Not reported  
Final penalty amount: Not reported



MAP FINDINGS  
FOCUS MAP 12

Map ID	Site	Database(s)	EPA ID Number
--------	------	-------------	---------------

**CHICAGO SPECIALTIES LLC (Continued)**

**1000132131**

Paid penalty amount: Not reported

Regulation violated: SR - 725.131  
 Area of violation: TSD - Preparedness and Prevention  
 Date violation determined: 02/07/1992  
 Date achieved compliance: 03/19/2015  
 Violation lead agency: State  
 Enforcement action: Not reported  
 Enforcement action date: Not reported  
 Enf. disposition status: Not reported  
 Enf. disp. status date: Not reported  
 Enforcement lead agency: Not reported  
 Proposed penalty amount: Not reported  
 Final penalty amount: Not reported  
 Paid penalty amount: Not reported

Regulation violated: SR - 725.173  
 Area of violation: TSD - Manifest/Records/Reporting  
 Date violation determined: 02/07/1992  
 Date achieved compliance: 03/19/2015  
 Violation lead agency: State  
 Enforcement action: LETTER OF INTENT TO INITIATE ENFORCEMENT ACTION  
 Enforcement action date: 05/20/1992  
 Enf. disposition status: Not reported  
 Enf. disp. status date: Not reported  
 Enforcement lead agency: State  
 Proposed penalty amount: Not reported  
 Final penalty amount: Not reported  
 Paid penalty amount: Not reported

Regulation violated: SR - 725.242(a)  
 Area of violation: TSD - Financial Requirements  
 Date violation determined: 02/07/1992  
 Date achieved compliance: 03/19/2015  
 Violation lead agency: State  
 Enforcement action: LETTER OF INTENT TO INITIATE ENFORCEMENT ACTION  
 Enforcement action date: 05/20/1992  
 Enf. disposition status: Not reported  
 Enf. disp. status date: Not reported  
 Enforcement lead agency: State  
 Proposed penalty amount: Not reported  
 Final penalty amount: Not reported  
 Paid penalty amount: Not reported

Regulation violated: SR - 725.115(c)  
 Area of violation: TSD - General Facility Standards  
 Date violation determined: 02/07/1992  
 Date achieved compliance: 03/19/2015  
 Violation lead agency: State  
 Enforcement action: LETTER OF INTENT TO INITIATE ENFORCEMENT ACTION  
 Enforcement action date: 05/20/1992  
 Enf. disposition status: Not reported  
 Enf. disp. status date: Not reported  
 Enforcement lead agency: State  
 Proposed penalty amount: Not reported  
 Final penalty amount: Not reported  
 Paid penalty amount: Not reported

MAP FINDINGS  
FOCUS MAP 12

Map ID Site Database(s) EPA ID Number

**CHICAGO SPECIALTIES LLC (Continued)**

**1000132131**

Regulation violated: SR - 703.155(a)  
 Area of violation: TSD - General  
 Date violation determined: 02/07/1992  
 Date achieved compliance: 03/19/2015  
 Violation lead agency: State  
 Enforcement action: LETTER OF INTENT TO INITIATE ENFORCEMENT ACTION  
 Enforcement action date: 05/20/1992  
 Enf. disposition status: Not reported  
 Enf. disp. status date: Not reported  
 Enforcement lead agency: State  
 Proposed penalty amount: Not reported  
 Final penalty amount: Not reported  
 Paid penalty amount: Not reported

Regulation violated: SR - 725.113(b)  
 Area of violation: TSD - General Facility Standards  
 Date violation determined: 02/07/1992  
 Date achieved compliance: 03/19/2015  
 Violation lead agency: State  
 Enforcement action: LETTER OF INTENT TO INITIATE ENFORCEMENT ACTION  
 Enforcement action date: 05/20/1992  
 Enf. disposition status: Not reported  
 Enf. disp. status date: Not reported  
 Enforcement lead agency: State  
 Proposed penalty amount: Not reported  
 Final penalty amount: Not reported  
 Paid penalty amount: Not reported

Regulation violated: SR - 725.114(c)  
 Area of violation: TSD - General Facility Standards  
 Date violation determined: 02/07/1992  
 Date achieved compliance: 08/11/1993  
 Violation lead agency: State  
 Enforcement action: Not reported  
 Enforcement action date: Not reported  
 Enf. disposition status: Not reported  
 Enf. disp. status date: Not reported  
 Enforcement lead agency: Not reported  
 Proposed penalty amount: Not reported  
 Final penalty amount: Not reported  
 Paid penalty amount: Not reported

Regulation violated: Not reported  
 Area of violation: TSD - General  
 Date violation determined: 09/11/1991  
 Date achieved compliance: Not reported  
 Violation lead agency: EPA  
 Enforcement action: Not reported  
 Enforcement action date: Not reported  
 Enf. disposition status: Not reported  
 Enf. disp. status date: Not reported  
 Enforcement lead agency: Not reported  
 Proposed penalty amount: Not reported  
 Final penalty amount: Not reported  
 Paid penalty amount: Not reported

Regulation violated: Not reported

MAP FINDINGS  
FOCUS MAP 12

Map ID      Site      Database(s)      EPA ID Number

---

**CHICAGO SPECIALTIES LLC (Continued)**

**1000132131**

Area of violation:      LDR - General  
Date violation determined:      09/11/1991  
Date achieved compliance:      Not reported  
Violation lead agency:      EPA  
    Enforcement action:      Not reported  
    Enforcement action date:      Not reported  
    Enf. disposition status:      Not reported  
    Enf. disp. status date:      Not reported  
    Enforcement lead agency:      Not reported  
    Proposed penalty amount:      Not reported  
    Final penalty amount:      Not reported  
    Paid penalty amount:      Not reported

Regulation violated:      SR - 722.141  
Area of violation:      Generators - Records/Reporting  
Date violation determined:      07/18/1990  
Date achieved compliance:      Not reported  
Violation lead agency:      State  
    Enforcement action:      Not reported  
    Enforcement action date:      Not reported  
    Enf. disposition status:      Not reported  
    Enf. disp. status date:      Not reported  
    Enforcement lead agency:      Not reported  
    Proposed penalty amount:      Not reported  
    Final penalty amount:      Not reported  
    Paid penalty amount:      Not reported

Regulation violated:      SR - 703.121(a)(1)  
Area of violation:      TSD - General  
Date violation determined:      07/18/1990  
Date achieved compliance:      Not reported  
Violation lead agency:      State  
    Enforcement action:      Not reported  
    Enforcement action date:      Not reported  
    Enf. disposition status:      Not reported  
    Enf. disp. status date:      Not reported  
    Enforcement lead agency:      Not reported  
    Proposed penalty amount:      Not reported  
    Final penalty amount:      Not reported  
    Paid penalty amount:      Not reported

Regulation violated:      SR - 722.134(a)  
Area of violation:      Generators - Pre-transport  
Date violation determined:      04/17/1990  
Date achieved compliance:      08/11/1993  
Violation lead agency:      State  
    Enforcement action:      LETTER OF INTENT TO INITIATE ENFORCEMENT ACTION  
    Enforcement action date:      05/20/1992  
    Enf. disposition status:      Not reported  
    Enf. disp. status date:      Not reported  
    Enforcement lead agency:      State  
    Proposed penalty amount:      Not reported  
    Final penalty amount:      Not reported  
    Paid penalty amount:      Not reported

Regulation violated:      SR - 722.134(a)  
Area of violation:      Generators - Pre-transport

MAP FINDINGS  
FOCUS MAP 12

Map ID      Site      Database(s)      EPA ID Number

---

**CHICAGO SPECIALTIES LLC (Continued)**

**1000132131**

Date violation determined: 04/17/1990  
Date achieved compliance: 08/11/1993  
Violation lead agency: State  
    Enforcement action: Not reported  
    Enforcement action date: Not reported  
    Enf. disposition status: Not reported  
    Enf. disp. status date: Not reported  
    Enforcement lead agency: Not reported  
    Proposed penalty amount: Not reported  
    Final penalty amount: Not reported  
    Paid penalty amount: Not reported

Regulation violated: SR - 722.134(a)  
Area of violation: Generators - Pre-transport  
Date violation determined: 04/17/1990  
Date achieved compliance: 08/11/1993  
Violation lead agency: State  
    Enforcement action: VIOLATION NOTICE (VN)  
    Enforcement action date: 05/25/1990  
    Enf. disposition status: Not reported  
    Enf. disp. status date: Not reported  
    Enforcement lead agency: State  
    Proposed penalty amount: Not reported  
    Final penalty amount: Not reported  
    Paid penalty amount: Not reported

Regulation violated: Not reported  
Area of violation: TSD - General  
Date violation determined: 04/22/1988  
Date achieved compliance: 11/01/1988  
Violation lead agency: State  
    Enforcement action: Not reported  
    Enforcement action date: Not reported  
    Enf. disposition status: Not reported  
    Enf. disp. status date: Not reported  
    Enforcement lead agency: Not reported  
    Proposed penalty amount: Not reported  
    Final penalty amount: Not reported  
    Paid penalty amount: Not reported

Evaluation Action Summary:  
Evaluation date: 04/11/2003  
Evaluation: NOT A SIGNIFICANT NON-COMPLIER  
Area of violation: Not reported  
Date achieved compliance: Not reported  
Evaluation lead agency: EPA

Evaluation date: 05/31/2000  
Evaluation: GROUNDWATER MONITORING EVALUATION  
Area of violation: TSD - Preparedness and Prevention  
Date achieved compliance: 03/19/2015  
Evaluation lead agency: State

Evaluation date: 05/31/2000  
Evaluation: GROUNDWATER MONITORING EVALUATION  
Area of violation: TSD - Financial Requirements  
Date achieved compliance: 03/19/2015

MAP FINDINGS  
FOCUS MAP 12

Map ID	Site	Database(s)	EPA ID Number
	<b>CHICAGO SPECIALTIES LLC (Continued)</b>		<b>1000132131</b>
	Evaluation lead agency: State		
	Evaluation date: 05/31/2000		
	Evaluation: GROUNDWATER MONITORING EVALUATION		
	Area of violation: TSD - Closure/Post-Closure		
	Date achieved compliance: 03/19/2015		
	Evaluation lead agency: State		
	Evaluation date: 05/31/2000		
	Evaluation: GROUNDWATER MONITORING EVALUATION		
	Area of violation: TSD - Manifest/Records/Reporting		
	Date achieved compliance: 03/19/2015		
	Evaluation lead agency: State		
	Evaluation date: 05/31/2000		
	Evaluation: GROUNDWATER MONITORING EVALUATION		
	Area of violation: TSD - General Facility Standards		
	Date achieved compliance: 03/19/2015		
	Evaluation lead agency: State		
	Evaluation date: 05/31/2000		
	Evaluation: GROUNDWATER MONITORING EVALUATION		
	Area of violation: TSD - General		
	Date achieved compliance: 03/19/2015		
	Evaluation lead agency: State		
	Evaluation date: 05/31/2000		
	Evaluation: GROUNDWATER MONITORING EVALUATION		
	Area of violation: TSD IS-Ground-Water Monitoring		
	Date achieved compliance: 03/19/2015		
	Evaluation lead agency: State		
	Evaluation date: 05/11/1999		
	Evaluation: SIGNIFICANT NON-COMPLIER		
	Area of violation: TSD IS-Air Emission Standards - Equipment Leaks		
	Date achieved compliance: 04/11/2003		
	Evaluation lead agency: EPA		
	Evaluation date: 01/26/1999		
	Evaluation: COMPLIANCE EVALUATION INSPECTION ON-SITE		
	Area of violation: TSD IS-Air Emission Standards - Equipment Leaks		
	Date achieved compliance: 04/11/2003		
	Evaluation lead agency: EPA		
	Evaluation date: 05/28/1997		
	Evaluation: GROUNDWATER MONITORING EVALUATION		
	Area of violation: Not reported		
	Date achieved compliance: Not reported		
	Evaluation lead agency: State		
	Evaluation date: 01/31/1994		
	Evaluation: COMPLIANCE EVALUATION INSPECTION ON-SITE		
	Area of violation: TSD - Financial Requirements		
	Date achieved compliance: 03/19/2015		
	Evaluation lead agency: State		
	Evaluation date: 01/31/1994		

MAP FINDINGS  
FOCUS MAP 12

Map ID Site Database(s) EPA ID Number

**CHICAGO SPECIALTIES LLC (Continued)**

**1000132131**

Evaluation: COMPLIANCE EVALUATION INSPECTION ON-SITE  
Area of violation: TSD - General  
Date achieved compliance: 03/19/2015  
Evaluation lead agency: State

Evaluation date: 01/31/1994  
Evaluation: COMPLIANCE EVALUATION INSPECTION ON-SITE  
Area of violation: TSD - Closure/Post-Closure  
Date achieved compliance: 03/19/2015  
Evaluation lead agency: State

Evaluation date: 01/31/1994  
Evaluation: COMPLIANCE EVALUATION INSPECTION ON-SITE  
Area of violation: TSD - General Facility Standards  
Date achieved compliance: 03/19/2015  
Evaluation lead agency: State

Evaluation date: 01/31/1994  
Evaluation: COMPLIANCE EVALUATION INSPECTION ON-SITE  
Area of violation: TSD - Manifest/Records/Reporting  
Date achieved compliance: 03/19/2015  
Evaluation lead agency: State

Evaluation date: 01/31/1994  
Evaluation: COMPLIANCE EVALUATION INSPECTION ON-SITE  
Area of violation: TSD - Preparedness and Prevention  
Date achieved compliance: 03/19/2015  
Evaluation lead agency: State

Evaluation date: 06/08/1993  
Evaluation: FOLLOW-UP INSPECTION  
Area of violation: TSD - Preparedness and Prevention  
Date achieved compliance: 03/19/2015  
Evaluation lead agency: State

Evaluation date: 06/08/1993  
Evaluation: FOLLOW-UP INSPECTION  
Area of violation: TSD - Financial Requirements  
Date achieved compliance: 03/19/2015  
Evaluation lead agency: State

Evaluation date: 06/08/1993  
Evaluation: FOLLOW-UP INSPECTION  
Area of violation: TSD - General  
Date achieved compliance: 03/19/2015  
Evaluation lead agency: State

Evaluation date: 06/08/1993  
Evaluation: FOLLOW-UP INSPECTION  
Area of violation: TSD - Closure/Post-Closure  
Date achieved compliance: 03/19/2015  
Evaluation lead agency: State

Evaluation date: 06/08/1993  
Evaluation: FOLLOW-UP INSPECTION  
Area of violation: TSD - Manifest/Records/Reporting  
Date achieved compliance: 03/19/2015

MAP FINDINGS  
FOCUS MAP 12

Map ID	Site	Database(s)	EPA ID Number
--------	------	-------------	---------------

**CHICAGO SPECIALTIES LLC (Continued)**

**1000132131**

Evaluation lead agency:	State
Evaluation date:	06/08/1993
Evaluation:	FOLLOW-UP INSPECTION
Area of violation:	TSD - General Facility Standards
Date achieved compliance:	03/19/2015
Evaluation lead agency:	State
Evaluation date:	07/24/1992
Evaluation:	FOCUSED COMPLIANCE INSPECTION
Area of violation:	Not reported
Date achieved compliance:	Not reported
Evaluation lead agency:	State
Evaluation date:	02/07/1992
Evaluation:	COMPLIANCE EVALUATION INSPECTION ON-SITE
Area of violation:	Generators - Pre-transport
Date achieved compliance:	08/11/1993
Evaluation lead agency:	State
Evaluation date:	02/07/1992
Evaluation:	COMPLIANCE EVALUATION INSPECTION ON-SITE
Area of violation:	TSD - Closure/Post-Closure
Date achieved compliance:	03/19/2015
Evaluation lead agency:	State
Evaluation date:	02/07/1992
Evaluation:	COMPLIANCE EVALUATION INSPECTION ON-SITE
Area of violation:	TSD - Manifest/Records/Reporting
Date achieved compliance:	03/19/2015
Evaluation lead agency:	State
Evaluation date:	02/07/1992
Evaluation:	COMPLIANCE EVALUATION INSPECTION ON-SITE
Area of violation:	TSD - Financial Requirements
Date achieved compliance:	03/19/2015
Evaluation lead agency:	State
Evaluation date:	02/07/1992
Evaluation:	COMPLIANCE EVALUATION INSPECTION ON-SITE
Area of violation:	TSD - Preparedness and Prevention
Date achieved compliance:	03/19/2015
Evaluation lead agency:	State
Evaluation date:	02/07/1992
Evaluation:	COMPLIANCE EVALUATION INSPECTION ON-SITE
Area of violation:	TSD - General Facility Standards
Date achieved compliance:	08/11/1993
Evaluation lead agency:	State
Evaluation date:	02/07/1992
Evaluation:	COMPLIANCE EVALUATION INSPECTION ON-SITE
Area of violation:	TSD - General Facility Standards
Date achieved compliance:	03/19/2015
Evaluation lead agency:	State
Evaluation date:	02/07/1992

MAP FINDINGS  
FOCUS MAP 12

Map ID Site Database(s) EPA ID Number

**CHICAGO SPECIALTIES LLC (Continued)**

**1000132131**

Evaluation: COMPLIANCE EVALUATION INSPECTION ON-SITE  
Area of violation: TSD - General  
Date achieved compliance: 03/19/2015  
Evaluation lead agency: State

Evaluation date: 09/11/1991  
Evaluation: FOCUSED COMPLIANCE INSPECTION  
Area of violation: LDR - General  
Date achieved compliance: Not reported  
Evaluation lead agency: EPA

Evaluation date: 09/11/1991  
Evaluation: FOCUSED COMPLIANCE INSPECTION  
Area of violation: TSD - General  
Date achieved compliance: Not reported  
Evaluation lead agency: EPA

Evaluation date: 07/18/1990  
Evaluation: NON-FINANCIAL RECORD REVIEW  
Area of violation: TSD - General  
Date achieved compliance: Not reported  
Evaluation lead agency: State

Evaluation date: 07/18/1990  
Evaluation: NON-FINANCIAL RECORD REVIEW  
Area of violation: Generators - Records/Reporting  
Date achieved compliance: Not reported  
Evaluation lead agency: State

Evaluation date: 04/17/1990  
Evaluation: COMPLIANCE EVALUATION INSPECTION ON-SITE  
Area of violation: Generators - Pre-transport  
Date achieved compliance: 08/11/1993  
Evaluation lead agency: State

Evaluation date: 04/22/1988  
Evaluation: COMPLIANCE EVALUATION INSPECTION ON-SITE  
Area of violation: TSD - General  
Date achieved compliance: 11/01/1988  
Evaluation lead agency: State

Evaluation date: 04/22/1988  
Evaluation: NON-FINANCIAL RECORD REVIEW  
Area of violation: Not reported  
Date achieved compliance: Not reported  
Evaluation lead agency: EPA

**NPDES:**

State Facility Id: G0G98A  
Permit Id No: IL0079600  
Date Permit Issued: 10/27/2011  
Facility Receiving Water: UNNAMED TRIB TO LAKE CALUMET  
Effective Date: 11/01/2011  
Expiration Date: 09/30/2016  
Current Major/Minor: Minor  
State Region: 02  
State Water Body: 07120003  
Perm Feature Id: 001



MAP FINDINGS  
FOCUS MAP 12

Map ID	Site	Database(s)	EPA ID Number
--------	------	-------------	---------------

**CHICAGO SPECIALTIES LLC (Continued)**

**1000132131**

DMR Cognization Official: WESTON SOLUTIONS  
 DMR Cognization Official Telephone:847-918-4000  
 Latitude: Not reported  
 Longitude: Not reported  
 Facility Type Description: Privately Owned Facility

State Facility Id: G0G98A  
 Permit Id No: IL0079600  
 Date Permit Issued: 10/27/2011  
 Facility Receiving Water: UNNAMED TRIB TO LAKE CALUMET  
 Effective Date: 11/01/2011  
 Expiration Date: 09/30/2016  
 Current Major/Minor: Minor  
 State Region: 02  
 State Water Body: 07120003  
 Perm Feature Id: Not reported  
 DMR Cognization Official: WESTON SOLUTIONS  
 DMR Cognization Official Telephone:847-918-4000  
 Latitude: Not reported  
 Longitude: Not reported  
 Facility Type Description: Privately Owned Facility

**NY MANIFEST:**

EPA ID: ILD981091291  
 Country: USA  
 Location Address 1: 735 EAST 115TH ST  
 Location Address 2: Not reported  
 Location City: CHICAGO  
 Location State: IL  
 Location Zip Code: 60628  
 Location Zip Code 4: Not reported

**Mailing Info:**

Name: 115TH STREET CORP  
 Contact: DEBORAH MENIGOZ  
 Address: 735 EAST 115TH ST  
 City/State/Zip: CHICAGO, IL 60628  
 Country: USA  
 Phone: 312-660-4016

**Manifest:**

Document ID: INA1108206  
 Manifest Status: Completed after the designated time period for a TSDf to get a copy to the DEC  
 Trans1 State ID: Not reported  
 Trans2 State ID: Not reported  
 Generator Ship Date: 12/05/1996  
 Trans1 Recv Date: 12/05/1996  
 Trans2 Recv Date: / /  
 TSD Site Recv Date: 01/19/1997  
 Part A Recv Date: / /  
 Part B Recv Date: 02/14/1997  
 Generator EPA ID: ILD981091291  
 Trans1 EPA ID: NYX720000000  
 Trans2 EPA ID: Not reported  
 TSDf ID: NYD057770109  
 Waste Code: D002 - NON-LISTED CORROSIVE WASTES

MAP FINDINGS  
FOCUS MAP 12

Map ID Site Database(s) EPA ID Number

**CHICAGO SPECIALTIES LLC (Continued)**

**1000132131**

Quantity:	00015
Units:	G - Gallons (liquids only)* (8.3 pounds)
Number of Containers:	001
Container Type:	DM - Metal drums, barrels
Handling Method:	T Chemical, physical, or biological treatment.
Specific Gravity:	100
Waste Code:	D002 - NON-LISTED CORROSIVE WASTES
Quantity:	00020
Units:	G - Gallons (liquids only)* (8.3 pounds)
Number of Containers:	001
Container Type:	DF - Fiberboard or plastic drums (glass)
Handling Method:	B Incineration, heat recovery, burning.
Specific Gravity:	100
Waste Code:	D002 - NON-LISTED CORROSIVE WASTES
Quantity:	00004
Units:	G - Gallons (liquids only)* (8.3 pounds)
Number of Containers:	001
Container Type:	DF - Fiberboard or plastic drums (glass)
Handling Method:	T Chemical, physical, or biological treatment.
Specific Gravity:	100
Waste Code:	D002 - NON-LISTED CORROSIVE WASTES
Quantity:	00001
Units:	G - Gallons (liquids only)* (8.3 pounds)
Number of Containers:	001
Container Type:	DF - Fiberboard or plastic drums (glass)
Handling Method:	T Chemical, physical, or biological treatment.
Specific Gravity:	100
Waste Code:	D001 - NON-LISTED IGNITABLE WASTES
Quantity:	00001
Units:	G - Gallons (liquids only)* (8.3 pounds)
Number of Containers:	001
Container Type:	DF - Fiberboard or plastic drums (glass)
Handling Method:	T Chemical, physical, or biological treatment.
Specific Gravity:	100
Waste Code:	D001 - NON-LISTED IGNITABLE WASTES
Quantity:	00001
Units:	G - Gallons (liquids only)* (8.3 pounds)
Number of Containers:	001
Container Type:	DF - Fiberboard or plastic drums (glass)
Handling Method:	T Chemical, physical, or biological treatment.
Specific Gravity:	100
Year:	1996
Document ID:	INA1108206
Manifest Status:	Completed after the designated time period for a TSDf to get a copy to the DEC
Trans1 State ID:	Not reported
Trans2 State ID:	Not reported
Generator Ship Date:	12/05/1996
Trans1 Recv Date:	12/05/1996
Trans2 Recv Date:	/ /
TSD Site Recv Date:	01/19/1997
Part A Recv Date:	/ /
Part B Recv Date:	02/14/1997
Generator EPA ID:	ILD981091291
Trans1 EPA ID:	NYX720000000
Trans2 EPA ID:	Not reported

MAP FINDINGS  
FOCUS MAP 12

Map ID Site Database(s) EPA ID Number

**CHICAGO SPECIALTIES LLC (Continued)**

**1000132131**

TSD ID: NYD057770109  
Waste Code: D009 - MERCURY 0.2 MG/L TCLP  
Quantity: 00001  
Units: G - Gallons (liquids only)\* (8.3 pounds)  
Number of Containers: 001  
Container Type: DF - Fiberboard or plastic drums (glass)  
Handling Method: R Material recovery of more than 75 percent of the total material.  
Specific Gravity: 100  
Waste Code: D003 - NON-LISTED REACTIVE WASTES  
Quantity: 00001  
Units: G - Gallons (liquids only)\* (8.3 pounds)  
Number of Containers: 001  
Container Type: DF - Fiberboard or plastic drums (glass)  
Handling Method: T Chemical, physical, or biological treatment.  
Specific Gravity: 100  
Waste Code: D002 - NON-LISTED CORROSIVE WASTES  
Quantity: 00001  
Units: G - Gallons (liquids only)\* (8.3 pounds)  
Number of Containers: 001  
Container Type: CF - Fiber or plastic boxes, cartons  
Handling Method: T Chemical, physical, or biological treatment.  
Specific Gravity: 100  
Waste Code: U019 - BENZENE  
Quantity: 00017  
Units: G - Gallons (liquids only)\* (8.3 pounds)  
Number of Containers: 001  
Container Type: DM - Metal drums, barrels  
Handling Method: B Incineration, heat recovery, burning.  
Specific Gravity: 100  
Waste Code: U031 - N-BUTYL ALCOHOL(L)  
Quantity: 00004  
Units: G - Gallons (liquids only)\* (8.3 pounds)  
Number of Containers: 001  
Container Type: DF - Fiberboard or plastic drums (glass)  
Handling Method: B Incineration, heat recovery, burning.  
Specific Gravity: 100  
Waste Code: D009 - MERCURY 0.2 MG/L TCLP  
Quantity: 00001  
Units: P - Pounds  
Number of Containers: 001  
Container Type: DF - Fiberboard or plastic drums (glass)  
Handling Method: L Landfill.  
Specific Gravity: 100  
Year: 1996

Document ID: INA1108206  
Manifest Status: Completed after the designated time period for a TSD to get a copy to the DEC  
Trans1 State ID: Not reported  
Trans2 State ID: Not reported  
Generator Ship Date: 12/05/1996  
Trans1 Recv Date: 12/05/1996  
Trans2 Recv Date: / /  
TSD Site Recv Date: 01/19/1997  
Part A Recv Date: / /  
Part B Recv Date: 02/14/1997  
Generator EPA ID: ILD981091291

MAP FINDINGS  
FOCUS MAP 12

Map ID Site Database(s) EPA ID Number

**CHICAGO SPECIALTIES LLC (Continued)**

**1000132131**

Trans1 EPA ID: NYX720000000  
 Trans2 EPA ID: Not reported  
 TSDF ID: NYD057770109  
 Waste Code: P120 - VANADIUM PENTOXIDE  
 Quantity: 00018  
 Units: G - Gallons (liquids only)\* (8.3 pounds)  
 Number of Containers: 001  
 Container Type: DM - Metal drums, barrels  
 Handling Method: B Incineration, heat recovery, burning.  
 Specific Gravity: 100  
 Year: 1996

Document ID: NYB7931448  
 Manifest Status: Completed copy  
 Trans1 State ID: 70857SNY  
 Trans2 State ID: Not reported  
 Generator Ship Date: 07/20/1995  
 Trans1 Recv Date: 07/21/1995  
 Trans2 Recv Date: / /  
 TSD Site Recv Date: 07/27/1995  
 Part A Recv Date: 08/02/1995  
 Part B Recv Date: 08/07/1995  
 Generator EPA ID: ILD981091291  
 Trans1 EPA ID: NYD057770109  
 Trans2 EPA ID: Not reported  
 TSDF ID: NYD000632372  
 Waste Code: D002 - NON-LISTED CORROSIVE WASTES  
 Quantity: 00200  
 Units: P - Pounds  
 Number of Containers: 001  
 Container Type: DM - Metal drums, barrels  
 Handling Method: T Chemical, physical, or biological treatment.  
 Specific Gravity: 100  
 Year: 1995

Document ID: NYB7931016  
 Manifest Status: Completed copy  
 Trans1 State ID: Not reported  
 Trans2 State ID: 70857SNY  
 Generator Ship Date: 07/20/1995  
 Trans1 Recv Date: 07/20/1995  
 Trans2 Recv Date: 07/21/1995  
 TSD Site Recv Date: 07/25/1995  
 Part A Recv Date: 08/02/1995  
 Part B Recv Date: 08/03/1995  
 Generator EPA ID: ILD981091291  
 Trans1 EPA ID: NYD057770109  
 Trans2 EPA ID: NYD057770109  
 TSDF ID: NYD057770109  
 Waste Code: D002 - NON-LISTED CORROSIVE WASTES  
 Quantity: 00081  
 Units: P - Pounds  
 Number of Containers: 001  
 Container Type: DF - Fiberboard or plastic drums (glass)  
 Handling Method: T Chemical, physical, or biological treatment.

MAP FINDINGS  
FOCUS MAP 12

Map ID Site Database(s) EPA ID Number

**CHICAGO SPECIALTIES LLC (Continued)**

**1000132131**

Specific Gravity: 100  
Waste Code: D001 - NON-LISTED IGNITABLE WASTES  
Quantity: 00091  
Units: P - Pounds  
Number of Containers: 001  
Container Type: DM - Metal drums, barrels  
Handling Method: B Incineration, heat recovery, burning.  
Specific Gravity: 100  
Waste Code: F003 - UNKNOWN  
Quantity: 00254  
Units: P - Pounds  
Number of Containers: 001  
Container Type: DM - Metal drums, barrels  
Handling Method: B Incineration, heat recovery, burning.  
Specific Gravity: 100  
Waste Code: U133 - HYDRAZINE (R,T)  
Quantity: 00008  
Units: P - Pounds  
Number of Containers: 001  
Container Type: DF - Fiberboard or plastic drums (glass)  
Handling Method: B Incineration, heat recovery, burning.  
Specific Gravity: 100  
Year: 1995

Document ID: NYB7931232  
Manifest Status: Completed copy  
Trans1 State ID: P108766  
Trans2 State ID: 70857SNY  
Generator Ship Date: 07/20/1995  
Trans1 Recv Date: 07/20/1995  
Trans2 Recv Date: 07/21/1995  
TSD Site Recv Date: 07/25/1995  
Part A Recv Date: 08/02/1995  
Part B Recv Date: 08/03/1995  
Generator EPA ID: ILD981091291  
Trans1 EPA ID: NYD057770109  
Trans2 EPA ID: NYD057770109  
TSD ID: NYD057770109  
Waste Code: D002 - NON-LISTED CORROSIVE WASTES  
Quantity: 00011  
Units: P - Pounds  
Number of Containers: 001  
Container Type: DF - Fiberboard or plastic drums (glass)  
Handling Method: B Incineration, heat recovery, burning.  
Specific Gravity: 100  
Waste Code: U134 - HYDROFLUORIC ACID (C,T)  
Quantity: 00008  
Units: P - Pounds  
Number of Containers: 001  
Container Type: DF - Fiberboard or plastic drums (glass)  
Handling Method: T Chemical, physical, or biological treatment.  
Specific Gravity: 100  
Waste Code: D009 - MERCURY 0.2 MG/L TCLP  
Quantity: 00012  
Units: P - Pounds  
Number of Containers: 001

MAP FINDINGS  
FOCUS MAP 12

Map ID Site Database(s) EPA ID Number

**CHICAGO SPECIALTIES LLC (Continued)**

**1000132131**

Container Type: DF - Fiberboard or plastic drums (glass)  
 Handling Method: L Landfill.  
 Specific Gravity: 100  
 Waste Code: D001 - NON-LISTED IGNITABLE WASTES  
 Quantity: 00156  
 Units: P - Pounds  
 Number of Containers: 001  
 Container Type: DM - Metal drums, barrels  
 Handling Method: B Incineration, heat recovery, burning.  
 Specific Gravity: 100  
 Year: 1995

Document ID: NYB7931052  
 Manifest Status: Completed copy  
 Trans1 State ID: Not reported  
 Trans2 State ID: 70857SNY  
 Generator Ship Date: 07/20/1995  
 Trans1 Recv Date: 07/20/1995  
 Trans2 Recv Date: 07/21/1995  
 TSD Site Recv Date: 07/25/1995  
 Part A Recv Date: 08/02/1995  
 Part B Recv Date: 08/03/1995  
 Generator EPA ID: ILD981091291  
 Trans1 EPA ID: NYD057770109  
 Trans2 EPA ID: NYD057770109  
 TSD ID: NYD057770109  
 Waste Code: D002 - NON-LISTED CORROSIVE WASTES  
 Quantity: 00030  
 Units: P - Pounds  
 Number of Containers: 001  
 Container Type: DF - Fiberboard or plastic drums (glass)  
 Handling Method: T Chemical, physical, or biological treatment.  
 Specific Gravity: 100  
 Waste Code: D002 - NON-LISTED CORROSIVE WASTES  
 Quantity: 00013  
 Units: P - Pounds  
 Number of Containers: 001  
 Container Type: DF - Fiberboard or plastic drums (glass)  
 Handling Method: T Chemical, physical, or biological treatment.  
 Specific Gravity: 100  
 Waste Code: D003 - NON-LISTED REACTIVE WASTES  
 Quantity: 00015  
 Units: P - Pounds  
 Number of Containers: 001  
 Container Type: DF - Fiberboard or plastic drums (glass)  
 Handling Method: B Incineration, heat recovery, burning.  
 Specific Gravity: 100  
 Waste Code: D003 - NON-LISTED REACTIVE WASTES  
 Quantity: 00009  
 Units: P - Pounds  
 Number of Containers: 001  
 Container Type: DF - Fiberboard or plastic drums (glass)  
 Handling Method: B Incineration, heat recovery, burning.  
 Specific Gravity: 100  
 Year: 1995

MAP FINDINGS  
FOCUS MAP 12

Map ID	Site	Database(s)	EPA ID Number
--------	------	-------------	---------------

**CHICAGO SPECIALTIES LLC (Continued)**

**1000132131**

Document ID: NYB7931043  
 Manifest Status: Completed copy  
 Trans1 State ID: Not reported  
 Trans2 State ID: 70857SNY  
 Generator Ship Date: 07/20/1995  
 Trans1 Recv Date: 07/20/1995  
 Trans2 Recv Date: 07/21/1995  
 TSD Site Recv Date: 07/25/1995  
 Part A Recv Date: 08/02/1995  
 Part B Recv Date: 08/03/1995  
 Generator EPA ID: ILD981091291  
 Trans1 EPA ID: NYD057770109  
 Trans2 EPA ID: NYD057770109  
 TSD ID: NYD057770109  
 Waste Code: F003 - UNKNOWN  
 Quantity: 00247  
 Units: P - Pounds  
 Number of Containers: 001  
 Container Type: DM - Metal drums, barrels  
 Handling Method: B Incineration, heat recovery, burning.  
 Specific Gravity: 100  
 Waste Code: F003 - UNKNOWN  
 Quantity: 00122  
 Units: P - Pounds  
 Number of Containers: 001  
 Container Type: DM - Metal drums, barrels  
 Handling Method: B Incineration, heat recovery, burning.  
 Specific Gravity: 100  
 Waste Code: D003 - NON-LISTED REACTIVE WASTES  
 Quantity: 00034  
 Units: P - Pounds  
 Number of Containers: 001  
 Container Type: DF - Fiberboard or plastic drums (glass)  
 Handling Method: B Incineration, heat recovery, burning.  
 Specific Gravity: 100  
 Waste Code: D002 - NON-LISTED CORROSIVE WASTES  
 Quantity: 00024  
 Units: P - Pounds  
 Number of Containers: 001  
 Container Type: CW - Wooden boxes  
 Handling Method: B Incineration, heat recovery, burning.  
 Specific Gravity: 100  
 Year: 1995

Document ID: NYB7931007  
 Manifest Status: Completed copy  
 Trans1 State ID: Not reported  
 Trans2 State ID: Not reported  
 Generator Ship Date: 07/20/1995  
 Trans1 Recv Date: 07/20/1995  
 Trans2 Recv Date: / /  
 TSD Site Recv Date: 07/25/1995  
 Part A Recv Date: 08/02/1995  
 Part B Recv Date: 08/03/1995  
 Generator EPA ID: ILD981091291  
 Trans1 EPA ID: NYD057770109

MAP FINDINGS  
FOCUS MAP 12

Map ID Site Database(s) EPA ID Number

**CHICAGO SPECIALTIES LLC (Continued)**

**1000132131**

Trans2 EPA ID: Not reported  
 TSD ID: NYD057770109  
 Waste Code: D006 - CADMIUM 1.0 MG/L TCLP  
 Quantity: 00018  
 Units: P - Pounds  
 Number of Containers: 001  
 Container Type: DF - Fiberboard or plastic drums (glass)  
 Handling Method: B Incineration, heat recovery, burning.  
 Specific Gravity: 100  
 Waste Code: D002 - NON-LISTED CORROSIVE WASTES  
 Quantity: 00015  
 Units: P - Pounds  
 Number of Containers: 001  
 Container Type: DF - Fiberboard or plastic drums (glass)  
 Handling Method: L Landfill.  
 Specific Gravity: 100  
 Waste Code: D002 - NON-LISTED CORROSIVE WASTES  
 Quantity: 00026  
 Units: P - Pounds  
 Number of Containers: 001  
 Container Type: DF - Fiberboard or plastic drums (glass)  
 Handling Method: B Incineration, heat recovery, burning.  
 Specific Gravity: 100  
 Waste Code: D002 - NON-LISTED CORROSIVE WASTES  
 Quantity: 00036  
 Units: P - Pounds  
 Number of Containers: 001  
 Container Type: DF - Fiberboard or plastic drums (glass)  
 Handling Method: B Incineration, heat recovery, burning.  
 Specific Gravity: 100  
 Year: 1995

Document ID: NYB7931025  
 Manifest Status: Completed copy  
 Trans1 State ID: Not reported  
 Trans2 State ID: Not reported  
 Generator Ship Date: 07/20/1995  
 Trans1 Recv Date: 07/20/1995  
 Trans2 Recv Date: / /  
 TSD Site Recv Date: 07/25/1995  
 Part A Recv Date: 08/02/1995  
 Part B Recv Date: 08/03/1995  
 Generator EPA ID: ILD981091291  
 Trans1 EPA ID: NYD057770109  
 Trans2 EPA ID: Not reported  
 TSD ID: NYD057770109  
 Waste Code: P024 - P-CHLOROANILINE  
 Quantity: 00200  
 Units: P - Pounds  
 Number of Containers: 001  
 Container Type: DM - Metal drums, barrels  
 Handling Method: B Incineration, heat recovery, burning.  
 Specific Gravity: 100  
 Waste Code: U021 - BENZIDINE  
 Quantity: 00200  
 Units: P - Pounds



MAP FINDINGS  
FOCUS MAP 12

Map ID Site Database(s) EPA ID Number

**CHICAGO SPECIALTIES LLC (Continued)**

**1000132131**

Number of Containers: 001  
 Container Type: DM - Metal drums, barrels  
 Handling Method: B Incineration, heat recovery, burning.  
 Specific Gravity: 100  
 Waste Code: D001 - NON-LISTED IGNITABLE WASTES  
 Quantity: 00200  
 Units: P - Pounds  
 Number of Containers: 001  
 Container Type: DM - Metal drums, barrels  
 Handling Method: B Incineration, heat recovery, burning.  
 Specific Gravity: 100  
 Waste Code: U190 - PHTHALIC ANHYDRIDE  
 Quantity: 00059  
 Units: P - Pounds  
 Number of Containers: 001  
 Container Type: DF - Fiberboard or plastic drums (glass)  
 Handling Method: T Chemical, physical, or biological treatment.  
 Specific Gravity: 100  
 Year: 1995

Document ID: NYB7931034  
 Manifest Status: Completed copy  
 Trans1 State ID: Not reported  
 Trans2 State ID: Not reported  
 Generator Ship Date: 07/20/1995  
 Trans1 Recv Date: 07/20/1995  
 Trans2 Recv Date: / /  
 TSD Site Recv Date: 07/25/1995  
 Part A Recv Date: 08/02/1995  
 Part B Recv Date: 08/03/1995  
 Generator EPA ID: ILD981091291  
 Trans1 EPA ID: NYD057770109  
 Trans2 EPA ID: Not reported  
 TSDF ID: NYD057770109  
 Waste Code: D001 - NON-LISTED IGNITABLE WASTES  
 Quantity: 00359  
 Units: P - Pounds  
 Number of Containers: 002  
 Container Type: DM - Metal drums, barrels  
 Handling Method: B Incineration, heat recovery, burning.  
 Specific Gravity: 100  
 Waste Code: F003 - UNKNOWN  
 Quantity: 00264  
 Units: P - Pounds  
 Number of Containers: 001  
 Container Type: DM - Metal drums, barrels  
 Handling Method: B Incineration, heat recovery, burning.  
 Specific Gravity: 100  
 Waste Code: D001 - NON-LISTED IGNITABLE WASTES  
 Quantity: 00009  
 Units: P - Pounds  
 Number of Containers: 001  
 Container Type: DF - Fiberboard or plastic drums (glass)  
 Handling Method: B Incineration, heat recovery, burning.  
 Specific Gravity: 100  
 Waste Code: F003 - UNKNOWN

MAP FINDINGS  
FOCUS MAP 12

Map ID      Site      Database(s)      EPA ID Number

---

**CHICAGO SPECIALTIES LLC (Continued)**

**1000132131**

Quantity:                      00114  
 Units:                         P - Pounds  
 Number of Containers:      001  
 Container Type:              DF - Fiberboard or plastic drums (glass)  
 Handling Method:            B Incineration, heat recovery, burning.  
 Specific Gravity:            100  
 Year:                          1995

**SPILLS:**

Incident ID:                 NL871277  
 Incident Date:               Not reported  
 Date Received:             07/29/1987  
 Lust Ind:                    Not reported  
 Facility Address:            735 E. 115TH STREET  
 Facility City:                CHICAGO  
 PRP Name:                  PMC SPECIALTIES  
 AC:                          Not reported  
 Source Table:              dbo\_OCIN\_INDCIDENTHIS

Incident ID:                 NL890034  
 Incident Date:               Not reported  
 Date Received:             01/11/1989  
 Lust Ind:                    Not reported  
 Facility Address:            735 E. 115TH ST.  
 Facility City:                CHICAGO  
 PRP Name:                  PMC SPECIALTIES GROUP  
 AC:                          Not reported  
 Source Table:              dbo\_OCIN\_INDCIDENTHIS

Incident ID:                 NL891109  
 Incident Date:               Not reported  
 Date Received:             06/26/1989  
 Lust Ind:                    Not reported  
 Facility Address:            735 E. 115TH ST.  
 Facility City:                CHICAGO  
 PRP Name:                  PMC SPECIALTIES GROUP  
 AC:                          Not reported  
 Source Table:              dbo\_OCIN\_INDCIDENTHIS

Incident ID:                 NL891765  
 Incident Date:               Not reported  
 Date Received:             09/12/1989  
 Lust Ind:                    Not reported  
 Facility Address:            735 E. 115TH ST.  
 Facility City:                CHICAGO  
 PRP Name:                  PMC SPECIALTIES GROUP  
 AC:                          Not reported  
 Source Table:              dbo\_OCIN\_INDCIDENTHIS

**IL AIRS:**

Facility ID:                 Not reported  
 ID Number:                 031600GYK  
 Year:                         Not reported  
 Contact Name:              Not reported  
 Contact Title:              Not reported  
 Contact Tele:              Not reported

MAP FINDINGS  
FOCUS MAP 12

Map ID	Site	Database(s)	EPA ID Number
--------	------	-------------	---------------

**CHICAGO SPECIALTIES LLC (Continued)**

**1000132131**

Contact Extention:	Not reported
Contact EMail:	Not reported
Contact Fax:	Not reported
Cease Operation Date:	Not reported
SIC Code:	Not reported
Address Type Code:	Not reported

Facility ID:	3781
ID Number:	031600FCV
Year:	Not reported
Contact Name:	Not reported
Contact Title:	Not reported
Contact Tele:	Not reported
Contact Extention:	Not reported
Contact EMail:	Not reported
Contact Fax:	Not reported
Cease Operation Date:	10/1/2002
SIC Code:	2865
Address Type Code:	LOC

Facility ID:	Not reported
ID Number:	031600GYK
Year:	2014
Contact Name:	Not reported
Contact Title:	Not reported
Contact Tele:	Not reported
Contact Extention:	Not reported
Contact EMail:	Not reported
Contact Fax:	Not reported
Cease Operation Date:	Not reported
SIC Code:	Not reported
Address Type Code:	Not reported

Detail:

Year:	2014
Id Num:	031600GYK
Pollutant Code:	VOM
Tons Per Year:	4.6199999999999998E-2

Year:	2014
Id Num:	031600GYK
Pollutant Code:	CF4
Tons Per Year:	CF4

Year:	2014
Id Num:	031600GYK
Pollutant Code:	COG
Tons Per Year:	COG

Facility ID:	Not reported
ID Number:	031600GYK
Year:	2012
Contact Name:	Not reported
Contact Title:	Not reported
Contact Tele:	Not reported
Contact Extention:	Not reported
Contact EMail:	Not reported

MAP FINDINGS  
FOCUS MAP 12

Map ID	Site	Database(s)	EPA ID Number
--------	------	-------------	---------------

**CHICAGO SPECIALTIES LLC (Continued)**

**1000132131**

Contact Fax: Not reported  
Cease Operation Date: Not reported  
SIC Code: Not reported  
Address Type Code: Not reported

Detail:

Year: 2012  
Id Num: 031600GYK  
Pollutant Code: VOM  
Tons Per Year: 0.039

2020 COR ACTION:

EPA ID: ILD981091291  
Region: 5  
Action: Not reported

BOL:

Site Id: 170000054358  
Inv Num: 0316495004  
Interest Name: Chicago Specialties LLC  
Interest Type: BOL  
Media Code: LAND

276

**CHICAGO SPECIALTIES, L.L.C.**  
**735 EAST 115TH STREET**  
**CHICAGO, IL 60628**

**IL SSU S102562201**  
**IL SPILLS N/A**  
**IL ENG CONTROLS**  
**IL INST CONTROL**  
**IL SRP**

SSU:

Facility ID: 0316495004  
Facility Type: Manufacturer - Paint  
Lat/Long: 41.6853332 / -87.604469  
Directions: Take I-55 North.  
Region: Des Plaines  
Current Program: SSU-CO  
Project Manager: Dunn  
Community Relations: Not reported  
SSU Status: Completed  
FOS: Sulski  
Year Completed: 2013  
Site Size: 32

SPILLS:

Incident ID: NL881175  
Incident Date: Not reported  
Date Received: 08/30/1988  
Lust Ind: Not reported  
Facility Address: 735 EAST 115TH  
Facility City: CHICAGO  
PRP Name: PMC SPECIALITY GROUP  
AC: Not reported  
Source Table: dbo\_OCIN\_INDCIDENTHIS

ENGINEERING CONTROLS:

MAP FINDINGS  
FOCUS MAP 12

Map ID	Site	Database(s)	EPA ID Number
--------	------	-------------	---------------

**CHICAGO SPECIALTIES, L.L.C. (Continued)**

**S102562201**

Illinois Epa Id: 0316495004  
 NFR Letter: 07/24/2013  
 Date NFR Recorded: 08/29/2013  
 Comprehensive / Focused: Comprehensive  
 Remediation Applicant Name: Gordon Kuntz  
 RA Company: The Sherwin-Williams Company  
 RA Address: 101 Prospect Avenue, NW  
 RA City,St,Zip: Cleveland, OH 44115  
 Worker Caution: Yes  
 Acres: 32  
 Land Use: Industrial/Commercial  
 Ground Water Use Restriction: Yes  
 Highway Authority Agreement: Yes  
 Ordinance: No  
 Industrial - Commercial: Yes  
 Slab on Grade: No  
 BCT: No  
 Building Slab: No  
 Asphalt Used: Yes  
 Concrete Used: Yes  
 Clean Soil 3ft: No  
 Clean Soil 10ft: No  
 Alternate Barrier: No

**IL INSTUTIONAL CONTROL:**

Illinois EPA Id: 0316495004  
 NFR Letter: 07/24/2013  
 Date NFR Recorded: 08/29/2013  
 Comprehensive / Focused: Comprehensive  
 Remediation Applicant Name: Gordon Kuntz  
 RA Company: The Sherwin-Williams Company  
 RA Address: 101 Prospect Avenue, NW  
 RA City,St,Zip: Cleveland, OH 44115  
 Worker Caution: Yes  
 Acres: 32  
 Land Use: Industrial/Commercial  
 Ground Water Use Restriction: Yes  
 Highway Authority Agreement: Yes  
 Ordinance: No  
 Industrial - Commercial: Yes  
 Slab on Grade: No  
 BCT: No  
 Building Slab: No  
 Asphalt Used: Yes  
 Concrete Used: Yes  
 Clean Soil 3ft: No  
 Clean Soil 10ft: No  
 Alternate Barrier: No

**SRP:**

IL EPA Id: 0316495004  
 US EPA Id: ILD981091291  
 Longitude: -87.603691  
 Latitude: 41.682451  
 Contact Name: Gordon Kuntz  
 Contact Address: 101 Prospect Avenue, NW

MAP FINDINGS  
FOCUS MAP 12

Map ID Site Database(s) EPA ID Number

**CHICAGO SPECIALTIES, L.L.C. (Continued)**

**S102562201**

Contact City,St,Zip: Cleveland, OH 44115  
 Contact Phone: (216) 566-2889  
 Date Enrolled: 08/25/1992  
 Point Of Contact: Steven Bosko  
 Consultant Company: Weston Solutions, Inc.  
 Consultant Address: 750 East Bunker Court  
 Consultant City,St,Zip: Vernon Hills, IL 60061  
 Consultant Phone: (847) 918-4000  
 Proj Mgr Assigned: Greg Dunn  
 Sec. 4 Letter Date: Not reported  
 Active: No  
 No Further Remediation Letter Dt: 07/24/2013  
 Remediation Applicant Co: The Sherwin-Williams Company  
 Effective: True  
 Remediation Applicant Name: Gordon Kuntz  
 Remediation Applicant Company: The Sherwin-Williams Company  
 Remediation Applicant Address: 101 Prospect Avenue, NW  
 Remediation Applicant City,St,Zip: Cleveland, OH 44115  
 Illinois EPA: 0316495004  
 Site Name: Chicago Specialties, L.L.C.  
 NFR Letter: 2013-07-24  
 NFR Letter Date Recorded: 2013-08-29  
 Comprehensive/Focused: Comprehensive  
 Worker Caution: Yes  
 Acres: 32  
 Land Use: Industrial/Commercial  
 Ground Water Use Restriction: Yes  
 Highway Authority Agreement: Yes  
 Ordinance: No  
 Industrial - Commercial: Yes  
 Slab on Grade: No  
 BCT: No  
 Building Slab: No  
 Asphalt Used: Yes  
 Concrete Used: Yes  
 Clean Soil 3ft: No  
 Clean Soil 10ft: No  
 Alternate Barrier: No

277

**SHERWIN WILLIAMS PAINT CO.  
115TH ST. & KINSINGTON AVE.  
CHICAGO, IL 60628**

**IL LUST S103292506  
N/A**

LUST:

Incident Num: 910450  
 IL EPA Id: 0316495039  
 Product: Unleaded Gas  
 IEMA Date: 02/21/1991  
 Project Manager: Irwin  
 Project Manager Phone: Not reported  
 Email: Not reported  
 PRP Name: Sherwin Williams Co.  
 PRP Contact: Robert Marin  
 PRP Address: 11541 South Champlain Ave.  
 PRP City,St,Zip: Chicago, IL 60628  
 PRP Phone: Not reported  
 Site Classification: Not reported

MAP FINDINGS  
FOCUS MAP 12

Map ID	Site	Database(s)	EPA ID Number
	<b>SHERWIN WILLIAMS PAINT CO. (Continued)</b>		<b>S103292506</b>
	Section 57.5(g) Letter: 731 Date Section 57.5(g) Letter: Not reported Non LUST Determination Letter: 1992-06-30 20 Report Received: Not reported 45 Report Received: Not reported <b>NFA/NFR Letter: Not reported</b> NFR Date Recorded: Not reported		
<b>281</b>	<b>SHERWIN-WILLIAMS COMPANY BOILERHOUSE COMPLE 603 EAST KENSINGTON AVENUE CHICAGO, IL 60628</b>	<b>IL ENG CONTROLS IL INST CONTROL IL SRP</b>	<b>S111678029 N/A</b>
	<b>ENGINEERING CONTROLS:</b> Illinois Epa Id: 0316500003 NFR Letter: 03/05/2013 Date NFR Recorded: 03/26/2013 Comprehensive / Focused: Comprehensive Remediation Applicant Name: Gordon Kuntz RA Company: The Sherwin-Williams Company RA Address: 101 Prospect Avenue, NW RA City,St,Zip: Cleveland, OH 44115 Worker Caution: Yes Acres: 2.87 Land Use: Industrial/Commercial Ground Water Use Restriction: Yes Highway Authority Agreement: No Ordinance: No Industrial - Commercial: Yes Slab on Grade: No BCT: No Building Slab: No Asphalt Used: Yes Concrete Used: Yes Clean Soil 3ft: No Clean Soil 10ft: No Alternate Barrier: No		
	<b>IL INSTUTIONAL CONTROL:</b> Illinois EPA Id: 0316500003 NFR Letter: 03/05/2013 Date NFR Recorded: 03/26/2013 Comprehensive / Focused: Comprehensive Remediation Applicant Name: Gordon Kuntz RA Company: The Sherwin-Williams Company RA Address: 101 Prospect Avenue, NW RA City,St,Zip: Cleveland, OH 44115 Worker Caution: Yes Acres: 2.87 Land Use: Industrial/Commercial Ground Water Use Restriction: Yes Highway Authority Agreement: No Ordinance: No Industrial - Commercial: Yes Slab on Grade: No BCT: No Building Slab: No Asphalt Used: Yes		

MAP FINDINGS  
FOCUS MAP 12

Map ID	Site	Database(s)	EPA ID Number
--------	------	-------------	---------------

**SHERWIN-WILLIAMS COMPANY BOILERHOUSE COMPLE (Continued)**

**S111678029**

Concrete Used:	Yes
Clean Soil 3ft:	No
Clean Soil 10ft:	No
Alternate Barrier:	No

SRP:

IL EPA Id:	0316500003
US EPA Id:	ILD005456439
Longitude:	-87.608151
Latitude:	41.683506
Contact Name:	Gordon Kuntz
Contact Address:	101 Prospect Avenue, NW
Contact City,St,Zip:	Cleveland, OH 44115
Contact Phone:	(216) 566-2889
Date Enrolled:	02/21/2012
Point Of Contact:	Jennifer Troast
Consultant Company:	Weston Solutions
Consultant Address:	750 East Bunker Court
Consultant City,St,Zip:	Vernon Hills, IL 60061
Consultant Phone:	(847) 918-4068
Proj Mgr Assigned:	Todd Hall
Sec. 4 Letter Date:	Not reported
Active:	No
No Further Remediation Letter Dt:	03/05/2013
Remediation Applicant Co:	The Sherwin-Williams Company
Effective:	True
Remediation Applicant Name:	Gordon Kuntz
Remediation Applicant Company:	The Sherwin-Williams Company
Remediation Applicant Address:	101 Prospect Avenue, NW
Remediation Applicant City,St,Zip:	Cleveland, OH 44115
Illinois EPA:	0316500003
Site Name:	Sherwin-Williams Company Boilerhouse Comple
NFR Letter:	2013-03-05
NFR Letter Date Recorded:	2013-03-26
Comprehensive/Focused:	Comprehensive
Worker Caution:	Yes
Acres:	2.87
Land Use:	Industrial/Commercial
Ground Water Use Restriction:	Yes
Highway Authority Agreement:	No
Ordinance:	No
Industrial - Commercial:	Yes
Slab on Grade:	No
BCT:	No
Building Slab:	No
Asphalt Used:	Yes
Concrete Used:	Yes
Clean Soil 3ft:	No
Clean Soil 10ft:	No
Alternate Barrier:	No



MAP FINDINGS  
FOCUS MAP 12

Map ID	Site	Database(s)	EPA ID Number
283	<b>SHERWIN WILLIAMS CO 11541 S CHAMPLAIN AVE CHICAGO, IL 60628</b>	<b>CORRACTS RCRA-TSDF RCRA-LQG US INST CONTROL RAATS US FIN ASSUR 2020 COR ACTION</b>	<b>1000371369 ILD005456439</b>

CORRACTS:

EPA ID: ILD005456439  
 EPA Region: 5  
 Area Name: ENTIRE FACILITY  
 Actual Date: 19980304  
 Action: CA110 - RFI Workplan Received  
 NAICS Code(s): 32551  
 Paint and Coating Manufacturing  
 Original schedule date: Not reported  
 Schedule end date: Not reported

EPA ID: ILD005456439  
 EPA Region: 5  
 Area Name: ENTIRE FACILITY  
 Actual Date: 19980305  
 Action: CA110 - RFI Workplan Received  
 NAICS Code(s): 32551  
 Paint and Coating Manufacturing  
 Original schedule date: 19980501  
 Schedule end date: Not reported

EPA ID: ILD005456439  
 EPA Region: 5  
 Area Name: ENTIRE FACILITY  
 Actual Date: 19991206  
 Action: CA200 - RFI Approved  
 NAICS Code(s): 32551  
 Paint and Coating Manufacturing  
 Original schedule date: 20020501  
 Schedule end date: Not reported

EPA ID: ILD005456439  
 EPA Region: 5  
 Area Name: ENTIRE FACILITY  
 Actual Date: 19890706  
 Action: CA050RF - RFA Completed, Assessment was an RFA  
 NAICS Code(s): 32551  
 Paint and Coating Manufacturing  
 Original schedule date: Not reported  
 Schedule end date: Not reported

EPA ID: ILD005456439  
 EPA Region: 5  
 Area Name: ENTIRE FACILITY  
 Actual Date: 19900706  
 Action: CA070YE - RFA Determination Of Need For An RFI, RFI is Necessary  
 NAICS Code(s): 32551  
 Paint and Coating Manufacturing  
 Original schedule date: Not reported  
 Schedule end date: Not reported

MAP FINDINGS  
 FOCUS MAP 12

Map ID      Site      Database(s)      EPA ID Number

---

**SHERWIN WILLIAMS CO (Continued)**

**1000371369**

EPA ID:                   ILD005456439  
 EPA Region:             5  
 Area Name:              ENTIRE FACILITY  
 Actual Date:            19910606  
 Action:                  CA077  
 NAICS Code(s):         32551  
                               Paint and Coating Manufacturing  
 Original schedule date: Not reported  
 Schedule end date:     Not reported

EPA ID:                   ILD005456439  
 EPA Region:             5  
 Area Name:              ENTIRE FACILITY  
 Actual Date:            19971106  
 Action:                  CA100DC - RFI Imposition, Focused data collection required for  
                               stabilization evaluation  
 NAICS Code(s):         32551  
                               Paint and Coating Manufacturing  
 Original schedule date: Not reported  
 Schedule end date:     Not reported

EPA ID:                   ILD005456439  
 EPA Region:             5  
 Area Name:              ENTIRE FACILITY  
 Actual Date:            20120907  
 Action:                  CA550RC  
 NAICS Code(s):         32551  
                               Paint and Coating Manufacturing  
 Original schedule date: Not reported  
 Schedule end date:     Not reported

EPA ID:                   ILD005456439  
 EPA Region:             5  
 Area Name:              ENTIRE FACILITY  
 Actual Date:            20141211  
 Action:                  CA900CR  
 NAICS Code(s):         32551  
                               Paint and Coating Manufacturing  
 Original schedule date: Not reported  
 Schedule end date:     Not reported

EPA ID:                   ILD005456439  
 EPA Region:             5  
 Area Name:              ENTIRE FACILITY  
 Actual Date:            20140711  
 Action:                  CA077  
 NAICS Code(s):         32551  
                               Paint and Coating Manufacturing  
 Original schedule date: Not reported  
 Schedule end date:     Not reported

EPA ID:                   ILD005456439  
 EPA Region:             5  
 Area Name:              ENTIRE FACILITY  
 Actual Date:            19930716  
 Action:                  CA016  
 NAICS Code(s):         32551

MAP FINDINGS  
FOCUS MAP 12

Map ID	Site	Database(s)	EPA ID Number
--------	------	-------------	---------------

**SHERWIN WILLIAMS CO (Continued)**

**1000371369**

	Paint and Coating Manufacturing
Original schedule date:	Not reported
Schedule end date:	Not reported
EPA ID:	ILD005456439
EPA Region:	5
Area Name:	ENTIRE FACILITY
Actual Date:	20010720
Action:	CA005EE
NAICS Code(s):	32551
	Paint and Coating Manufacturing
Original schedule date:	Not reported
Schedule end date:	Not reported
EPA ID:	ILD005456439
EPA Region:	5
Area Name:	ENTIRE FACILITY
Actual Date:	20070122
Action:	CA400 - Date For Remedy Selection (CM Imposed)
NAICS Code(s):	32551
	Paint and Coating Manufacturing
Original schedule date:	Not reported
Schedule end date:	Not reported
EPA ID:	ILD005456439
EPA Region:	5
Area Name:	ENTIRE FACILITY
Actual Date:	19980722
Action:	CA077
NAICS Code(s):	32551
	Paint and Coating Manufacturing
Original schedule date:	Not reported
Schedule end date:	Not reported
EPA ID:	ILD005456439
EPA Region:	5
Area Name:	ENTIRE FACILITY
Actual Date:	20120823
Action:	CA800YE
NAICS Code(s):	32551
	Paint and Coating Manufacturing
Original schedule date:	Not reported
Schedule end date:	Not reported
EPA ID:	ILD005456439
EPA Region:	5
Area Name:	ENTIRE FACILITY
Actual Date:	20120823
Action:	CA772GC
NAICS Code(s):	32551
	Paint and Coating Manufacturing
Original schedule date:	Not reported
Schedule end date:	Not reported
EPA ID:	ILD005456439
EPA Region:	5
Area Name:	ENTIRE FACILITY

MAP FINDINGS  
FOCUS MAP 12

Map ID	Site	Database(s)	EPA ID Number
--------	------	-------------	---------------

**SHERWIN WILLIAMS CO (Continued)**

**1000371369**

Actual Date: 20040825  
 Action: CA725YE - Current Human Exposures Under Control, Yes, Current Human Exposures Under Control has been verified  
 NAICS Code(s): 32551  
 Paint and Coating Manufacturing  
 Original schedule date: Not reported  
 Schedule end date: Not reported

EPA ID: ILD005456439  
 EPA Region: 5  
 Area Name: ENTIRE FACILITY  
 Actual Date: 20040825  
 Action: CA750YE - Migration of Contaminated Groundwater under Control, Yes, Migration of Contaminated Groundwater Under Control has been verified  
 NAICS Code(s): 32551  
 Paint and Coating Manufacturing  
 Original schedule date: Not reported  
 Schedule end date: Not reported

EPA ID: ILD005456439  
 EPA Region: 5  
 Area Name: ENTIRE FACILITY  
 Actual Date: 19980326  
 Action: CA077  
 NAICS Code(s): 32551  
 Paint and Coating Manufacturing  
 Original schedule date: Not reported  
 Schedule end date: Not reported

EPA ID: ILD005456439  
 EPA Region: 5  
 Area Name: ENTIRE FACILITY  
 Actual Date: 19910927  
 Action: CA075HI - CA Prioritization, Facility or area was assigned a high corrective action priority  
 NAICS Code(s): 32551  
 Paint and Coating Manufacturing  
 Original schedule date: Not reported  
 Schedule end date: Not reported

EPA ID: ILD005456439  
 EPA Region: 5  
 Area Name: ENTIRE FACILITY  
 Actual Date: 19970828  
 Action: CA725IN - Current Human Exposures Under Control, More information is needed to make a determination  
 NAICS Code(s): 32551  
 Paint and Coating Manufacturing  
 Original schedule date: Not reported  
 Schedule end date: Not reported

EPA ID: ILD005456439  
 EPA Region: 5  
 Area Name: ENTIRE FACILITY  
 Actual Date: 19970828  
 Action: CA750IN - Migration of Contaminated Groundwater under Control, More information is needed to make a determination

MAP FINDINGS  
FOCUS MAP 12

Map ID	Site	Database(s)	EPA ID Number
--------	------	-------------	---------------

**SHERWIN WILLIAMS CO (Continued)**

**1000371369**

NAICS Code(s): 32551  
Paint and Coating Manufacturing  
Original schedule date: Not reported  
Schedule end date: Not reported

EPA ID: ILD005456439  
EPA Region: 5  
Area Name: ENTIRE FACILITY  
Actual Date: 19981028  
Action: CA150 - RFI Workplan Approved  
NAICS Code(s): 32551  
Paint and Coating Manufacturing  
Original schedule date: 20000501  
Schedule end date: Not reported

EPA ID: ILD005456439  
EPA Region: 5  
Area Name: ENTIRE FACILITY  
Actual Date: 19920928  
Action: CA086  
NAICS Code(s): 32551  
Paint and Coating Manufacturing  
Original schedule date: Not reported  
Schedule end date: Not reported

EPA ID: ILD005456439  
EPA Region: 5  
Area Name: ENTIRE FACILITY  
Actual Date: 19940331  
Action: CA075HI - CA Prioritization, Facility or area was assigned a high corrective action priority  
NAICS Code(s): 32551  
Paint and Coating Manufacturing  
Original schedule date: Not reported  
Schedule end date: Not reported

**RCRA-TSDF:**

Date form received by agency: 03/01/2013  
Facility name: SHERWIN WILLIAMS CO  
Facility address: 11541 S CHAMPLAIN AVE  
CHICAGO, IL 60628  
EPA ID: ILD005456439  
Mailing address: 101 PROSPECT AVE NW-4M  
CLEVELAND, OH 441151075  
Contact: EDWARD CONNELL  
Contact address: Not reported  
Not reported  
Contact country: Not reported  
Contact telephone: (216) 515-4629  
Contact email: Not reported  
EPA Region: 05  
Land type: Private  
Classification: TSDF  
Description: Handler is engaged in the treatment, storage or disposal of hazardous waste  
Classification: Large Quantity Generator  
Description: Handler: generates 1,000 kg or more of hazardous waste during any

MAP FINDINGS  
FOCUS MAP 12

Map ID Site Database(s) EPA ID Number

**SHERWIN WILLIAMS CO (Continued)**

**1000371369**

calendar month; or generates more than 1 kg of acutely hazardous waste during any calendar month; or generates more than 100 kg of any residue or contaminated soil, waste or other debris resulting from the cleanup of a spill, into or on any land or water, of acutely hazardous waste during any calendar month; or generates 1 kg or less of acutely hazardous waste during any calendar month, and accumulates more than 1 kg of acutely hazardous waste at any time; or generates 100 kg or less of any residue or contaminated soil, waste or other debris resulting from the cleanup of a spill, into or on any land or water, of acutely hazardous waste during any calendar month, and accumulates more than 100 kg of that material at any time

Owner/Operator Summary:

Owner/operator name: SHERWIN WILLIAMS CO  
Owner/operator address: 101 PROSPECT AVE NW  
CLEVELAND, OH 44115  
Owner/operator country: US  
Owner/operator telephone: Not reported  
Legal status: Private  
Owner/Operator Type: Owner  
Owner/Op start date: 01/01/1888  
Owner/Op end date: Not reported

Owner/operator name: SHERWIN WILLIAMS CO  
Owner/operator address: 101 PROSPECT AVE NW  
CLEVELAND, OH 44115  
Owner/operator country: US  
Owner/operator telephone: Not reported  
Legal status: Private  
Owner/Operator Type: Operator  
Owner/Op start date: 01/01/1888  
Owner/Op end date: Not reported

Handler Activities Summary:

U.S. importer of hazardous waste: No  
Mixed waste (haz. and radioactive): No  
Recycler of hazardous waste: No  
Transporter of hazardous waste: No  
Treater, storer or disposer of HW: No  
Underground injection activity: No  
On-site burner exemption: No  
Furnace exemption: No  
Used oil fuel burner: No  
Used oil processor: No  
User oil refiner: No  
Used oil fuel marketer to burner: No  
Used oil Specification marketer: No  
Used oil transfer facility: No  
Used oil transporter: No

. Waste code: D001  
. Waste name: IGNITABLE WASTE  
  
. Waste code: D002  
. Waste name: CORROSIVE WASTE

MAP FINDINGS  
FOCUS MAP 12

Map ID	Site	Database(s)	EPA ID Number
	<b>SHERWIN WILLIAMS CO (Continued)</b>		<b>1000371369</b>
	. Waste code:	D003	
	. Waste name:	REACTIVE WASTE	
	. Waste code:	D035	
	. Waste name:	METHYL ETHYL KETONE	
	. Waste code:	F003	
	. Waste name:	THE FOLLOWING SPENT NONHALOGENATED SOLVENTS: XYLENE, ACETONE, ETHYL ACETATE, ETHYL BENZENE, ETHYL ETHER, METHYL ISOBUTYL KETONE, N-BUTYL ALCOHOL, CYCLOHEXANONE, AND METHANOL; ALL SPENT SOLVENT MIXTURES/BLENDS CONTAINING, BEFORE USE, ONLY THE ABOVE SPENT NONHALOGENATED SOLVENTS; AND ALL SPENT SOLVENT MIXTURES/BLENDS CONTAINING, BEFORE USE, ONE OR MORE OF THE ABOVE NONHALOGENATED SOLVENTS, AND A TOTAL OF TEN PERCENT OR MORE (BY VOLUME) OF ONE OR MORE OF THOSE SOLVENTS LISTED IN F001, F002, F004, AND F005; AND STILL BOTTOMS FROM THE RECOVERY OF THESE SPENT SOLVENTS AND SPENT SOLVENT MIXTURES.	
	. Waste code:	F005	
	. Waste name:	THE FOLLOWING SPENT NONHALOGENATED SOLVENTS: TOLUENE, METHYL ETHYL KETONE, CARBON DISULFIDE, ISOBUTANOL, PYRIDINE, BENZENE, 2-ETHOXYETHANOL, AND 2-NITROPROPANE; ALL SPENT SOLVENT MIXTURES/BLENDS CONTAINING, BEFORE USE, A TOTAL OF TEN PERCENT OR MORE (BY VOLUME) OF ONE OR MORE OF THE ABOVE NONHALOGENATED SOLVENTS OR THOSE SOLVENTS LISTED IN F001, F002, OR F004; AND STILL BOTTOMS FROM THE RECOVERY OF THESE SPENT SOLVENTS AND SPENT SOLVENT MIXTURES.	
	Historical Generators:		
	Date form received by agency:	03/01/2012	
	Site name:	SHERWIN WILLIAMS CO	
	Classification:	Large Quantity Generator	
	. Waste code:	D001	
	. Waste name:	IGNITABLE WASTE	
	. Waste code:	D002	
	. Waste name:	CORROSIVE WASTE	
	. Waste code:	D003	
	. Waste name:	REACTIVE WASTE	
	. Waste code:	D009	
	. Waste name:	MERCURY	
	. Waste code:	D035	
	. Waste name:	METHYL ETHYL KETONE	
	. Waste code:	F003	
	. Waste name:	THE FOLLOWING SPENT NONHALOGENATED SOLVENTS: XYLENE, ACETONE, ETHYL ACETATE, ETHYL BENZENE, ETHYL ETHER, METHYL ISOBUTYL KETONE, N-BUTYL ALCOHOL, CYCLOHEXANONE, AND METHANOL; ALL SPENT SOLVENT MIXTURES/BLENDS CONTAINING, BEFORE USE, ONLY THE ABOVE SPENT NONHALOGENATED SOLVENTS; AND ALL SPENT SOLVENT MIXTURES/BLENDS CONTAINING, BEFORE USE, ONE OR MORE OF THE ABOVE NONHALOGENATED SOLVENTS, AND A TOTAL OF TEN PERCENT OR MORE (BY VOLUME) OF ONE OR MORE OF THOSE SOLVENTS LISTED IN F001, F002, F004, AND F005; AND STILL BOTTOMS FROM THE RECOVERY OF THESE SPENT SOLVENTS AND SPENT SOLVENT	

MAP FINDINGS  
FOCUS MAP 12

Map ID	Site	Database(s)	EPA ID Number
	<b>SHERWIN WILLIAMS CO (Continued)</b>		<b>1000371369</b>
	MIXTURES.		
. Waste code:	F005		
. Waste name:	THE FOLLOWING SPENT NONHALOGENATED SOLVENTS: TOLUENE, METHYL ETHYL KETONE, CARBON DISULFIDE, ISOBUTANOL, PYRIDINE, BENZENE, 2-ETHOXYETHANOL, AND 2-NITROPROPANE; ALL SPENT SOLVENT MIXTURES/BLENDS CONTAINING, BEFORE USE, A TOTAL OF TEN PERCENT OR MORE (BY VOLUME) OF ONE OR MORE OF THE ABOVE NONHALOGENATED SOLVENTS OR THOSE SOLVENTS LISTED IN F001, F002, OR F004; AND STILL BOTTOMS FROM THE RECOVERY OF THESE SPENT SOLVENTS AND SPENT SOLVENT MIXTURES.		
. Waste code:	LABP		
. Waste name:	LAB PACK		
Date form received by agency: 03/01/2012			
Site name: SHERWIN WILLIAMS CO			
Classification: Large Quantity Generator			
. Waste code:	D001		
. Waste name:	IGNITABLE WASTE		
. Waste code:	D002		
. Waste name:	CORROSIVE WASTE		
. Waste code:	D003		
. Waste name:	REACTIVE WASTE		
. Waste code:	D009		
. Waste name:	MERCURY		
. Waste code:	D035		
. Waste name:	METHYL ETHYL KETONE		
. Waste code:	F003		
. Waste name:	THE FOLLOWING SPENT NONHALOGENATED SOLVENTS: XYLENE, ACETONE, ETHYL ACETATE, ETHYL BENZENE, ETHYL ETHER, METHYL ISOBUTYL KETONE, N-BUTYL ALCOHOL, CYCLOHEXANONE, AND METHANOL; ALL SPENT SOLVENT MIXTURES/BLENDS CONTAINING, BEFORE USE, ONLY THE ABOVE SPENT NONHALOGENATED SOLVENTS; AND ALL SPENT SOLVENT MIXTURES/BLENDS CONTAINING, BEFORE USE, ONE OR MORE OF THE ABOVE NONHALOGENATED SOLVENTS, AND A TOTAL OF TEN PERCENT OR MORE (BY VOLUME) OF ONE OR MORE OF THOSE SOLVENTS LISTED IN F001, F002, F004, AND F005; AND STILL BOTTOMS FROM THE RECOVERY OF THESE SPENT SOLVENTS AND SPENT SOLVENT MIXTURES.		
. Waste code:	F005		
. Waste name:	THE FOLLOWING SPENT NONHALOGENATED SOLVENTS: TOLUENE, METHYL ETHYL KETONE, CARBON DISULFIDE, ISOBUTANOL, PYRIDINE, BENZENE, 2-ETHOXYETHANOL, AND 2-NITROPROPANE; ALL SPENT SOLVENT MIXTURES/BLENDS CONTAINING, BEFORE USE, A TOTAL OF TEN PERCENT OR MORE (BY VOLUME) OF ONE OR MORE OF THE ABOVE NONHALOGENATED SOLVENTS OR THOSE SOLVENTS LISTED IN F001, F002, OR F004; AND STILL BOTTOMS FROM THE RECOVERY OF THESE SPENT SOLVENTS AND SPENT SOLVENT MIXTURES.		
. Waste code:	LABP		
. Waste name:	LAB PACK		



MAP FINDINGS  
FOCUS MAP 12

Map ID	Site	Database(s)	EPA ID Number
--------	------	-------------	---------------

**SHERWIN WILLIAMS CO (Continued)**

**1000371369**

Date form received by agency: 03/01/2010

Site name: SHERWIN WILLIAMS CO

Classification: Large Quantity Generator

. Waste code: D001  
. Waste name: IGNITABLE WASTE

. Waste code: D004  
. Waste name: ARSENIC

. Waste code: D007  
. Waste name: CHROMIUM

. Waste code: D009  
. Waste name: MERCURY

. Waste code: D035  
. Waste name: METHYL ETHYL KETONE

. Waste code: F003  
. Waste name: THE FOLLOWING SPENT NONHALOGENATED SOLVENTS: XYLENE, ACETONE, ETHYL ACETATE, ETHYL BENZENE, ETHYL ETHER, METHYL ISOBUTYL KETONE, N-BUTYL ALCOHOL, CYCLOHEXANONE, AND METHANOL; ALL SPENT SOLVENT MIXTURES/BLENDS CONTAINING, BEFORE USE, ONLY THE ABOVE SPENT NONHALOGENATED SOLVENTS; AND ALL SPENT SOLVENT MIXTURES/BLENDS CONTAINING, BEFORE USE, ONE OR MORE OF THE ABOVE NONHALOGENATED SOLVENTS, AND A TOTAL OF TEN PERCENT OR MORE (BY VOLUME) OF ONE OR MORE OF THOSE SOLVENTS LISTED IN F001, F002, F004, AND F005; AND STILL BOTTOMS FROM THE RECOVERY OF THESE SPENT SOLVENTS AND SPENT SOLVENT MIXTURES.

. Waste code: F005  
. Waste name: THE FOLLOWING SPENT NONHALOGENATED SOLVENTS: TOLUENE, METHYL ETHYL KETONE, CARBON DISULFIDE, ISOBUTANOL, PYRIDINE, BENZENE, 2-ETHOXYETHANOL, AND 2-NITROPROPANE; ALL SPENT SOLVENT MIXTURES/BLENDS CONTAINING, BEFORE USE, A TOTAL OF TEN PERCENT OR MORE (BY VOLUME) OF ONE OR MORE OF THE ABOVE NONHALOGENATED SOLVENTS OR THOSE SOLVENTS LISTED IN F001, F002, OR F004; AND STILL BOTTOMS FROM THE RECOVERY OF THESE SPENT SOLVENTS AND SPENT SOLVENT MIXTURES.

. Waste code: LABP  
. Waste name: LAB PACK

Date form received by agency: 03/01/2008

Site name: SHERWIN WILLIAMS CO

Classification: Large Quantity Generator

Date form received by agency: 12/31/2007

Site name: SHERWIN WILLIAMS CO

Classification: Large Quantity Generator

. Waste code: D001  
. Waste name: IGNITABLE WASTE

. Waste code: D002  
. Waste name: CORROSIVE WASTE

MAP FINDINGS  
FOCUS MAP 12

Map ID	Site	Database(s)	EPA ID Number
	<b>SHERWIN WILLIAMS CO (Continued)</b>		<b>1000371369</b>
	. Waste code: D003 . Waste name: REACTIVE WASTE		
	. Waste code: D007 . Waste name: CHROMIUM		
	. Waste code: D008 . Waste name: LEAD		
	. Waste code: D009 . Waste name: MERCURY		
	. Waste code: D011 . Waste name: SILVER		
	. Waste code: D018 . Waste name: BENZENE		
	. Waste code: D021 . Waste name: CHLOROBENZENE		
	. Waste code: D022 . Waste name: CHLOROFORM		
	. Waste code: D024 . Waste name: M-CRESOL		
	. Waste code: D035 . Waste name: METHYL ETHYL KETONE		
	. Waste code: D037 . Waste name: PENTACHLOROPHENOL		
	. Waste code: D040 . Waste name: TRICHLORETHYLENE		
	. Waste code: F003 . Waste name: THE FOLLOWING SPENT NONHALOGENATED SOLVENTS: XYLENE, ACETONE, ETHYL ACETATE, ETHYL BENZENE, ETHYL ETHER, METHYL ISOBUTYL KETONE, N-BUTYL ALCOHOL, CYCLOHEXANONE, AND METHANOL; ALL SPENT SOLVENT MIXTURES/BLENDS CONTAINING, BEFORE USE, ONLY THE ABOVE SPENT NONHALOGENATED SOLVENTS; AND ALL SPENT SOLVENT MIXTURES/BLENDS CONTAINING, BEFORE USE, ONE OR MORE OF THE ABOVE NONHALOGENATED SOLVENTS, AND A TOTAL OF TEN PERCENT OR MORE (BY VOLUME) OF ONE OR MORE OF THOSE SOLVENTS LISTED IN F001, F002, F004, AND F005; AND STILL BOTTOMS FROM THE RECOVERY OF THESE SPENT SOLVENTS AND SPENT SOLVENT MIXTURES.		
	. Waste code: F005 . Waste name: THE FOLLOWING SPENT NONHALOGENATED SOLVENTS: TOLUENE, METHYL ETHYL KETONE, CARBON DISULFIDE, ISOBUTANOL, PYRIDINE, BENZENE, 2-ETHOXYETHANOL, AND 2-NITROPROPANE; ALL SPENT SOLVENT MIXTURES/BLENDS CONTAINING, BEFORE USE, A TOTAL OF TEN PERCENT OR MORE (BY VOLUME) OF ONE OR MORE OF THE ABOVE NONHALOGENATED SOLVENTS OR THOSE SOLVENTS LISTED IN F001, F002, OR F004; AND STILL BOTTOMS FROM THE RECOVERY OF THESE SPENT SOLVENTS AND SPENT SOLVENT MIXTURES.		

MAP FINDINGS  
FOCUS MAP 12

Map ID	Site	Database(s)	EPA ID Number
	<b>SHERWIN WILLIAMS CO (Continued)</b>		<b>1000371369</b>
	. Waste code: U080		
	. Waste name: METHANE, DICHLORO- (OR) METHYLENE CHLORIDE		
	Date form received by agency: 08/14/2007		
	Site name: SHERWIN WILLIAMS CO		
	Classification: Large Quantity Generator		
	. Waste code: D001		
	. Waste name: IGNITABLE WASTE		
	. Waste code: D002		
	. Waste name: CORROSIVE WASTE		
	. Waste code: D003		
	. Waste name: REACTIVE WASTE		
	. Waste code: D007		
	. Waste name: CHROMIUM		
	. Waste code: D008		
	. Waste name: LEAD		
	. Waste code: D009		
	. Waste name: MERCURY		
	. Waste code: D011		
	. Waste name: SILVER		
	. Waste code: D018		
	. Waste name: BENZENE		
	. Waste code: D021		
	. Waste name: CHLOROBENZENE		
	. Waste code: D022		
	. Waste name: CHLOROFORM		
	. Waste code: D024		
	. Waste name: M-CRESOL		
	. Waste code: D035		
	. Waste name: METHYL ETHYL KETONE		
	. Waste code: D037		
	. Waste name: PENTACHLOROPHENOL		
	. Waste code: D040		
	. Waste name: TRICHLORETHYLENE		
	. Waste code: F003		
	. Waste name: THE FOLLOWING SPENT NONHALOGENATED SOLVENTS: XYLENE, ACETONE, ETHYL ACETATE, ETHYL BENZENE, ETHYL ETHER, METHYL ISOBUTYL KETONE, N-BUTYL ALCOHOL, CYCLOHEXANONE, AND METHANOL; ALL SPENT SOLVENT MIXTURES/BLENDS CONTAINING, BEFORE USE, ONLY THE ABOVE SPENT NONHALOGENATED SOLVENTS; AND ALL SPENT SOLVENT MIXTURES/BLENDS CONTAINING, BEFORE USE, ONE OR MORE OF THE ABOVE NONHALOGENATED SOLVENTS, AND A TOTAL OF TEN PERCENT OR MORE (BY VOLUME) OF ONE OR		

MAP FINDINGS  
FOCUS MAP 12

Map ID Site Database(s) EPA ID Number

**SHERWIN WILLIAMS CO (Continued)**

**1000371369**

MORE OF THOSE SOLVENTS LISTED IN F001, F002, F004, AND F005; AND STILL BOTTOMS FROM THE RECOVERY OF THESE SPENT SOLVENTS AND SPENT SOLVENT MIXTURES.

. Waste code: F005  
. Waste name: THE FOLLOWING SPENT NONHALOGENATED SOLVENTS: TOLUENE, METHYL ETHYL KETONE, CARBON DISULFIDE, ISOBUTANOL, PYRIDINE, BENZENE, 2-ETHOXYETHANOL, AND 2-NITROPROPANE; ALL SPENT SOLVENT MIXTURES/BLENDS CONTAINING, BEFORE USE, A TOTAL OF TEN PERCENT OR MORE (BY VOLUME) OF ONE OR MORE OF THE ABOVE NONHALOGENATED SOLVENTS OR THOSE SOLVENTS LISTED IN F001, F002, OR F004; AND STILL BOTTOMS FROM THE RECOVERY OF THESE SPENT SOLVENTS AND SPENT SOLVENT MIXTURES.

. Waste code: U080  
. Waste name: METHANE, DICHLORO- (OR) METHYLENE CHLORIDE

Date form received by agency: 03/01/2006  
Site name: SHERWIN WILLIAMS CO  
Classification: Large Quantity Generator

Date form received by agency: 03/01/2004  
Site name: SHERWIN WILLIAMS CO  
Classification: Large Quantity Generator

Date form received by agency: 03/01/2002  
Site name: SHERWIN WILLIAMS CO  
Classification: Large Quantity Generator

Date form received by agency: 03/01/2000  
Site name: SHERWIN WILLIAMS CO  
Classification: Large Quantity Generator

Date form received by agency: 03/01/1998  
Site name: SHERWIN WILLIAMS CO  
Classification: Large Quantity Generator

Date form received by agency: 03/01/1996  
Site name: SHERWIN WILLIAMS CO  
Classification: Large Quantity Generator

Date form received by agency: 03/01/1994  
Site name: SHERWIN WILLIAMS CO  
Classification: Large Quantity Generator

Date form received by agency: 10/19/1993  
Site name: SHERWIN WILLIAMS KENSINGTON DSC  
Classification: Large Quantity Generator

Date form received by agency: 03/01/1992  
Site name: SHERWIN WILLIAMS CO  
Classification: Large Quantity Generator

Date form received by agency: 03/01/1991  
Site name: SHERWIN WILLIAMS KENSINGTON DSC  
Classification: Not a generator, verified

Date form received by agency: 03/01/1990

MAP FINDINGS  
FOCUS MAP 12

Map ID	Site	Database(s)	EPA ID Number
	<b>SHERWIN WILLIAMS CO (Continued)</b>		<b>1000371369</b>
	Site name: SHERWIN WILLIAMS CO Classification: Large Quantity Generator		
	Date form received by agency: 11/22/1980 Site name: SHERWIN WILLIAMS KENSINGTON DSC Classification: Not a generator, verified		
	. Waste code: D001 . Waste name: IGNITABLE WASTE		
	. Waste code: D003 . Waste name: REACTIVE WASTE		
	. Waste code: F003 . Waste name: THE FOLLOWING SPENT NONHALOGENATED SOLVENTS: XYLENE, ACETONE, ETHYL ACETATE, ETHYL BENZENE, ETHYL ETHER, METHYL ISOBUTYL KETONE, N-BUTYL ALCOHOL, CYCLOHEXANONE, AND METHANOL; ALL SPENT SOLVENT MIXTURES/BLENDS CONTAINING, BEFORE USE, ONLY THE ABOVE SPENT NONHALOGENATED SOLVENTS; AND ALL SPENT SOLVENT MIXTURES/BLENDS CONTAINING, BEFORE USE, ONE OR MORE OF THE ABOVE NONHALOGENATED SOLVENTS, AND A TOTAL OF TEN PERCENT OR MORE (BY VOLUME) OF ONE OR MORE OF THOSE SOLVENTS LISTED IN F001, F002, F004, AND F005; AND STILL BOTTOMS FROM THE RECOVERY OF THESE SPENT SOLVENTS AND SPENT SOLVENT MIXTURES.		
	. Waste code: F004 . Waste name: THE FOLLOWING SPENT NONHALOGENATED SOLVENTS: CRESOLS, CRESYLIC ACID, AND NITROBENZENE; AND THE STILL BOTTOMS FROM THE RECOVERY OF THESE SOLVENTS; ALL SPENT SOLVENT MIXTURES/BLENDS CONTAINING, BEFORE USE, A TOTAL OF TEN PERCENT OR MORE (BY VOLUME) OF ONE OR MORE OF THE ABOVE NONHALOGENATED SOLVENTS OR THOSE SOLVENTS LISTED IN F001, F002, AND F005; AND STILL BOTTOMS FROM THE RECOVERY OF THESE SPENT SOLVENTS AND SPENT SOLVENT MIXTURES.		
	. Waste code: F005 . Waste name: THE FOLLOWING SPENT NONHALOGENATED SOLVENTS: TOLUENE, METHYL ETHYL KETONE, CARBON DISULFIDE, ISOBUTANOL, PYRIDINE, BENZENE, 2-ETHOXYETHANOL, AND 2-NITROPROPANE; ALL SPENT SOLVENT MIXTURES/BLENDS CONTAINING, BEFORE USE, A TOTAL OF TEN PERCENT OR MORE (BY VOLUME) OF ONE OR MORE OF THE ABOVE NONHALOGENATED SOLVENTS OR THOSE SOLVENTS LISTED IN F001, F002, OR F004; AND STILL BOTTOMS FROM THE RECOVERY OF THESE SPENT SOLVENTS AND SPENT SOLVENT MIXTURES.		
	. Waste code: K083 . Waste name: DISTILLATION BOTTOMS FROM ANILINE PRODUCTION.		
	Date form received by agency: 08/18/1980 Site name: SHERWIN WILLIAMS KENSINGTON DSC Classification: Large Quantity Generator		
	. Waste code: D000 . Waste name: Not Defined		
	. Waste code: D001 . Waste name: IGNITABLE WASTE		
	. Waste code: D002		

MAP FINDINGS  
FOCUS MAP 12

Map ID	Site	Database(s)	EPA ID Number
	<b>SHERWIN WILLIAMS CO (Continued)</b>		<b>1000371369</b>
	. Waste name:	CORROSIVE WASTE	
	. Waste code:	D003	
	. Waste name:	REACTIVE WASTE	
	. Waste code:	F001	
	. Waste name:	THE FOLLOWING SPENT HALOGENATED SOLVENTS USED IN DEGREASING: TETRACHLOROETHYLENE, TRICHLOROETHYLENE, METHYLENE CHLORIDE, 1,1,1-TRICHLOROETHANE, CARBON TETRACHLORIDE AND CHLORINATED FLUOROCARBONS; ALL SPENT SOLVENT MIXTURES/BLENDS USED IN DEGREASING CONTAINING, BEFORE USE, A TOTAL OF TEN PERCENT OR MORE (BY VOLUME) OF ONE OR MORE OF THE ABOVE HALOGENATED SOLVENTS OR THOSE SOLVENTS LISTED IN F002, F004, AND F005; AND STILL BOTTOMS FROM THE RECOVERY OF THESE SPENT SOLVENTS AND SPENT SOLVENT MIXTURES.	
	. Waste code:	F002	
	. Waste name:	THE FOLLOWING SPENT HALOGENATED SOLVENTS: TETRACHLOROETHYLENE, METHYLENE CHLORIDE, TRICHLOROETHYLENE, 1,1,1-TRICHLOROETHANE, CHLOROBENZENE, 1,1,2-TRICHLORO-1,2,2-TRIFLUOROETHANE, ORTHO-DICHLOROBENZENE, TRICHLOROFLUOROMETHANE, AND 1,1,2, TRICHLOROETHANE; ALL SPENT SOLVENT MIXTURES/BLENDS CONTAINING, BEFORE USE, A TOTAL OF TEN PERCENT OR MORE (BY VOLUME) OF ONE OR MORE OF THE ABOVE HALOGENATED SOLVENTS OR THOSE SOLVENTS LISTED IN F001, F004, AND F005; AND STILL BOTTOMS FROM THE RECOVERY OF THESE SPENT SOLVENTS AND SPENT SOLVENT MIXTURES.	
	. Waste code:	F003	
	. Waste name:	THE FOLLOWING SPENT NONHALOGENATED SOLVENTS: XYLENE, ACETONE, ETHYL ACETATE, ETHYL BENZENE, ETHYL ETHER, METHYL ISOBUTYL KETONE, N-BUTYL ALCOHOL, CYCLOHEXANONE, AND METHANOL; ALL SPENT SOLVENT MIXTURES/BLENDS CONTAINING, BEFORE USE, ONLY THE ABOVE SPENT NONHALOGENATED SOLVENTS; AND ALL SPENT SOLVENT MIXTURES/BLENDS CONTAINING, BEFORE USE, ONE OR MORE OF THE ABOVE NONHALOGENATED SOLVENTS, AND A TOTAL OF TEN PERCENT OR MORE (BY VOLUME) OF ONE OR MORE OF THOSE SOLVENTS LISTED IN F001, F002, F004, AND F005; AND STILL BOTTOMS FROM THE RECOVERY OF THESE SPENT SOLVENTS AND SPENT SOLVENT MIXTURES.	
	. Waste code:	F004	
	. Waste name:	THE FOLLOWING SPENT NONHALOGENATED SOLVENTS: CRESOLS, CRESYLIC ACID, AND NITROBENZENE; AND THE STILL BOTTOMS FROM THE RECOVERY OF THESE SOLVENTS; ALL SPENT SOLVENT MIXTURES/BLENDS CONTAINING, BEFORE USE, A TOTAL OF TEN PERCENT OR MORE (BY VOLUME) OF ONE OR MORE OF THE ABOVE NONHALOGENATED SOLVENTS OR THOSE SOLVENTS LISTED IN F001, F002, AND F005; AND STILL BOTTOMS FROM THE RECOVERY OF THESE SPENT SOLVENTS AND SPENT SOLVENT MIXTURES.	
	. Waste code:	F005	
	. Waste name:	THE FOLLOWING SPENT NONHALOGENATED SOLVENTS: TOLUENE, METHYL ETHYL KETONE, CARBON DISULFIDE, ISOBUTANOL, PYRIDINE, BENZENE, 2-ETHOXYETHANOL, AND 2-NITROPROPANE; ALL SPENT SOLVENT MIXTURES/BLENDS CONTAINING, BEFORE USE, A TOTAL OF TEN PERCENT OR MORE (BY VOLUME) OF ONE OR MORE OF THE ABOVE NONHALOGENATED SOLVENTS OR THOSE SOLVENTS LISTED IN F001, F002, OR F004; AND STILL BOTTOMS FROM THE RECOVERY OF THESE SPENT SOLVENTS AND SPENT SOLVENT MIXTURES.	
	. Waste code:	F017	

MAP FINDINGS  
FOCUS MAP 12

Map ID	Site	Database(s)	EPA ID Number
	<b>SHERWIN WILLIAMS CO (Continued)</b>		<b>1000371369</b>
	. Waste name:	Not Defined	
	. Waste code:	F018	
	. Waste name:	Not Defined	
	. Waste code:	K078	
	. Waste name:	K078	
	. Waste code:	K079	
	. Waste name:	K079	
	. Waste code:	K081	
	. Waste name:	K081	
	. Waste code:	K082	
	. Waste name:	K082	
	. Waste code:	K083	
	. Waste name:	DISTILLATION BOTTOMS FROM ANILINE PRODUCTION.	
	. Waste code:	P003	
	. Waste name:	2-PROPENAL (OR) ACROLEIN	
	. Waste code:	P005	
	. Waste name:	2-PROPEN-1-OL (OR) ALLYL ALCOHOL	
	. Waste code:	P008	
	. Waste name:	4-AMINOPYRIDINE (OR) 4-PYRIDINAMINE	
	. Waste code:	P011	
	. Waste name:	ARSENIC OXIDE AS <sub>2</sub> O <sub>5</sub> (OR) ARSENIC PENTOXIDE	
	. Waste code:	P014	
	. Waste name:	BENZENETHIOL (OR) THIOPHENOL	
	. Waste code:	P019	
	. Waste name:	Not Defined	
	. Waste code:	P022	
	. Waste name:	CARBON DISULFIDE	
	. Waste code:	P028	
	. Waste name:	BENZENE, (CHLOROMETHYL)- (OR) BENZYL CHLORIDE	
	. Waste code:	P029	
	. Waste name:	COPPER CYANIDE (OR) COPPER CYANIDE CU(CN)	
	. Waste code:	P030	
	. Waste name:	CYANIDES (SOLUBLE CYANIDE SALTS), NOT OTHERWISE SPECIFIED	
	. Waste code:	P052	
	. Waste name:	Not Defined	
	. Waste code:	P053	
	. Waste name:	Not Defined	
	. Waste code:	P054	

MAP FINDINGS  
FOCUS MAP 12

Map ID Site Database(s) EPA ID Number

**SHERWIN WILLIAMS CO (Continued)**

**1000371369**

. Waste name: AZIRIDINE (OR) ETHYLENEIMINE

. Waste code: P087

. Waste name: OSMIUM OXIDE OSO4, (T-4)- (OR) OSMIUM TETROXIDE

. Waste code: P090

. Waste name: Not Defined

. Waste code: P095

. Waste name: CARBONIC DICHLORIDE (OR) PHOSGENE

. Waste code: P100

. Waste name: Not Defined

. Waste code: P101

. Waste name: ETHYL CYANIDE (OR) PROPANENITRILE

. Waste code: P105

. Waste name: SODIUM AZIDE

. Waste code: U001

. Waste name: ACETALDEHYDE (I) (OR) ETHANAL (I)

. Waste code: U002

. Waste name: 2-PROPANONE (I) (OR) ACETONE (I)

. Waste code: U003

. Waste name: ACETONITRILE (I,T)

. Waste code: U004

. Waste name: ACETOPHENONE (OR) ETHANONE, 1-PHENYL-

. Waste code: U006

. Waste name: ACETYL CHLORIDE (C,R,T)

. Waste code: U007

. Waste name: 2-PROPENAMIDE (OR) ACRYLAMIDE

. Waste code: U008

. Waste name: 2-PROPENOIC ACID (I) (OR) ACRYLIC ACID (I)

. Waste code: U009

. Waste name: 2-PROPENITRILE (OR) ACRYLONITRILE

. Waste code: U012

. Waste name: ANILINE (I,T) (OR) BENZENAMINE (I,T)

. Waste code: U013

. Waste name: Not Defined

. Waste code: U017

. Waste name: BENZAL CHLORIDE (OR) BENZENE, (DICHLOROMETHYL)-

. Waste code: U019

. Waste name: BENZENE (I,T)

. Waste code: U020



MAP FINDINGS  
FOCUS MAP 12

Map ID Site Database(s) EPA ID Number

**SHERWIN WILLIAMS CO (Continued)**

**1000371369**

. Waste name:	BENZENESULFONIC ACID CHLORIDE (C,R) (OR) BENZENESULFONYL CHLORIDE (C,R)
. Waste code:	U021
. Waste name:	[1,1'-BIPHENYL]-4,4'-DIAMINE (OR) BENZIDINE
. Waste code:	U023
. Waste name:	BENZENE, (TRICHLOROMETHYL)- (OR) BENZOTRICHLORIDE (C,R,T)
. Waste code:	U028
. Waste name:	1,2-BENZENEDICARBOXYLIC ACID, BIS(2-ETHYLHEXYL) ESTER (OR) DIETHYLHEXYL PHTHALATE
. Waste code:	U031
. Waste name:	1-BUTANOL (I) (OR) N-BUTYL ALCOHOL (I)
. Waste code:	U032
. Waste name:	CALCIUM CHROMATE (OR) CHROMIC ACID H <sub>2</sub> CrO <sub>4</sub> , CALCIUM SALT
. Waste code:	U033
. Waste name:	CARBON OXYFLUORIDE (R,T) (OR) CARBONIC DIFLUORIDE
. Waste code:	U037
. Waste name:	BENZENE, CHLORO- (OR) CHLOROBENZENE
. Waste code:	U039
. Waste name:	P-CHLORO-M-CRESOL (OR) PHENOL, 4-CHLORO-3-METHYL-
. Waste code:	U048
. Waste name:	O-CHLOROPHENOL (OR) PHENOL, 2-CHLORO-
. Waste code:	U052
. Waste name:	CRESOL (CRESYLIC ACID) (OR) PHENOL, METHYL-
. Waste code:	U053
. Waste name:	2-BUTENAL (OR) CROTONALDEHYDE
. Waste code:	U054
. Waste name:	Not Defined
. Waste code:	U055
. Waste name:	BENZENE, (1-METHYLETHYL)- (I) (OR) CUMENE (I)
. Waste code:	U056
. Waste name:	BENZENE, HEXAHYDRO- (I) (OR) CYCLOHEXANE (I)
. Waste code:	U057
. Waste name:	CYCLOHEXANONE (I)
. Waste code:	U067
. Waste name:	ETHANE, 1,2-DIBROMO- (OR) ETHYLENE DIBROMIDE
. Waste code:	U069
. Waste name:	1,2-BENZENEDICARBOXYLIC ACID, DIBUTYL ESTER (OR) DIBUTYL PHTHALATE
. Waste code:	U070
. Waste name:	BENZENE, 1,2-DICHLORO- (OR) O-DICHLOROBENZENE

MAP FINDINGS  
FOCUS MAP 12

Map ID	Site	Database(s)	EPA ID Number
	<b>SHERWIN WILLIAMS CO (Continued)</b>		<b>1000371369</b>
	. Waste code:	U071	
	. Waste name:	BENZENE, 1,3-DICHLORO- (OR) M-DICHLOROBENZENE	
	. Waste code:	U072	
	. Waste name:	BENZENE, 1,4-DICHLORO- (OR) P-DICHLOROBENZENE	
	. Waste code:	U073	
	. Waste name:	[1,1'-BIPHENYL]-4,4'-DIAMINE, 3,3'-DICHLORO- (OR) 3,3'-DICHLOROBENZIDINE	
	. Waste code:	U074	
	. Waste name:	1,4-DICHLORO-2-BUTENE (I,T) (OR) 2-BUTENE, 1,4-DICHLORO- (I,T)	
	. Waste code:	U076	
	. Waste name:	ETHANE, 1,1-DICHLORO- (OR) ETHYLIDENE DICHLORIDE	
	. Waste code:	U077	
	. Waste name:	ETHANE, 1,2-DICHLORO- (OR) ETHYLENE DICHLORIDE	
	. Waste code:	U078	
	. Waste name:	1,1-DICHLOROETHYLENE (OR) ETHENE, 1,1-DICHLORO-	
	. Waste code:	U080	
	. Waste name:	METHANE, DICHLORO- (OR) METHYLENE CHLORIDE	
	. Waste code:	U081	
	. Waste name:	2,4-DICHLOROPHENOL (OR) PHENOL, 2,4-DICHLORO-	
	. Waste code:	U082	
	. Waste name:	2,6-DICHLOROPHENOL (OR) PHENOL, 2,6-DICHLORO-	
	. Waste code:	U088	
	. Waste name:	1,2-BENZENEDICARBOXYLIC ACID, DIETHYL ESTER (OR) DIETHYL PHTHALATE	
	. Waste code:	U092	
	. Waste name:	DIMETHYLAMINE (I) (OR) METHANAMINE, N-METHYL- (I)	
	. Waste code:	U102	
	. Waste name:	1,2-BENZENEDICARBOXYLIC ACID, DIMETHYL ESTER (OR) DIMETHYL PHTHALATE	
	. Waste code:	U103	
	. Waste name:	DIMETHYL SULFATE (OR) SULFURIC ACID, DIMETHYL ESTER	
	. Waste code:	U104	
	. Waste name:	Not Defined	
	. Waste code:	U105	
	. Waste name:	2,4-DINITROTOLUENE (OR) BENZENE, 1-METHYL-2,4-DINITRO-	
	. Waste code:	U106	
	. Waste name:	2,6-DINITROTOLUENE (OR) BENZENE, 2-METHYL-1,3-DINITRO-	
	. Waste code:	U107	
	. Waste name:	1,2-BENZENEDICARBOXYLIC ACID, DIOCTYL ESTER (OR) DI-N-OCTYL PHTHALATE	
	. Waste code:	U108	
	. Waste name:	1,4-DIETHYLENEOXIDE (OR) 1,4-DIOXANE	

MAP FINDINGS  
FOCUS MAP 12

Map ID	Site	Database(s)	EPA ID Number
--------	------	-------------	---------------

**SHERWIN WILLIAMS CO (Continued)**

**1000371369**

. Waste code:	U110
. Waste name:	1-PROPANIMINE, N-PROPYL-(I) (OR) DIPROPYLAMINE (I)
. Waste code:	U112
. Waste name:	ACETIC ACID, ETHYL ESTER (I) (OR) ETHYL ACETATE (I)
. Waste code:	U113
. Waste name:	2-PROPENOIC ACID, ETHYL ESTER (I) (OR) ETHYL ACRYLATE (I)
. Waste code:	U115
. Waste name:	ETHYLENE OXIDE (I,T) (OR) OXIRANE (I,T)
. Waste code:	U117
. Waste name:	ETHANE, 1,1'-OXYBIS-(I) (OR) ETHYL ETHER (I)
. Waste code:	U118
. Waste name:	2-PROPENOIC ACID, 2-METHYL-, ETHYL ESTER (OR) ETHYL METHACRYLATE
. Waste code:	U119
. Waste name:	ETHYL METHANESULFONATE (OR) METHANESULFONIC ACID, ETHYL ESTER
. Waste code:	U122
. Waste name:	FORMALDEHYDE
. Waste code:	U123
. Waste name:	FORMIC ACID (C,T)
. Waste code:	U124
. Waste name:	FURAN (I) (OR) FURFURAN (I)
. Waste code:	U125
. Waste name:	2-FURANCARBOXALDEHYDE (I) (OR) FURFURAL (I)
. Waste code:	U126
. Waste name:	GLYCIDYLALDEHYDE (OR) OXIRANECARBOXYALDEHYDE
. Waste code:	U127
. Waste name:	BENZENE, HEXACHLORO- (OR) HEXACHLORO BENZENE
. Waste code:	U128
. Waste name:	1,3-BUTADIENE, 1,1,2,3,4,4-HEXACHLORO- (OR) HEXACHLOROBUTADIENE
. Waste code:	U130
. Waste name:	1,3-CYCLOPENTADIENE, 1,2,3,4,5,5-HEXACHLORO- (OR) HEXACHLOROCYCLOPENTADIENE
. Waste code:	U131
. Waste name:	ETHANE, HEXACHLORO- (OR) HEXACHLOROETHANE
. Waste code:	U133
. Waste name:	HYDRAZINE (R,T)
. Waste code:	U134
. Waste name:	HYDROFLUORIC ACID (C,T) (OR) HYDROGEN FLUORIDE (C,T)
. Waste code:	U135
. Waste name:	HYDROGEN SULFIDE (OR) HYDROGEN SULFIDE H2S

MAP FINDINGS  
FOCUS MAP 12

Map ID	Site	Database(s)	EPA ID Number
	<b>SHERWIN WILLIAMS CO (Continued)</b>		<b>1000371369</b>
	. Waste code:	U140	
	. Waste name:	1-PROPANOL, 2-METHYL- (I,T) (OR) ISOBUTYL ALCOHOL (I,T)	
	. Waste code:	U145	
	. Waste name:	LEAD PHOSPHATE (OR) PHOSPHORIC ACID, LEAD(2+) SALT (2:3)	
	. Waste code:	U147	
	. Waste name:	2,5-FURANDIONE (OR) MALEIC ANHYDRIDE	
	. Waste code:	U149	
	. Waste name:	MALONONITRILE (OR) PROPANEDINITRILE	
	. Waste code:	U150	
	. Waste name:	L-PHENYLALANINE, 4-[BIS(2-CHLOROETHYL)AMINO]- (OR) MELPHALAN	
	. Waste code:	U151	
	. Waste name:	MERCURY	
	. Waste code:	U152	
	. Waste name:	2-PROPENENITRILE, 2-METHYL- (I,T) (OR) METHACRYLONITRILE (I,T)	
	. Waste code:	U154	
	. Waste name:	METHANOL (I) (OR) METHYL ALCOHOL (I)	
	. Waste code:	U155	
	. Waste name:	1,2-ETHANEDIAMINE, N,N-DIMETHYL-N'-2-PYRIDINYL-N'-(2-THIENYLMETHYL)- (OR) METHAPYRILENE	
	. Waste code:	U159	
	. Waste name:	2-BUTANONE (I,T) (OR) METHYL ETHYL KETONE (MEK) (I,T)	
	. Waste code:	U160	
	. Waste name:	2-BUTANONE, PEROXIDE (R,T) (OR) METHYL ETHYL KETONE PEROXIDE (R,T)	
	. Waste code:	U161	
	. Waste name:	4-METHYL-2-PENTANONE (I) (OR) METHYL ISOBUTYL KETONE (I) (OR) PENTANOL, 4-METHYL-	
	. Waste code:	U162	
	. Waste name:	2-PROPENOIC ACID, 2-METHYL-, METHYL ESTER (I,T) (OR) METHYL METHACRYLATE (I,T)	
	. Waste code:	U165	
	. Waste name:	NAPHTHALENE	
	. Waste code:	U167	
	. Waste name:	1-NAPHTHALENAMINE (OR) ALPHA-NAPHTHYLAMINE	
	. Waste code:	U168	
	. Waste name:	2-NAPHTHALENAMINE (OR) BETA-NAPHTHYLAMINE	
	. Waste code:	U169	
	. Waste name:	BENZENE, NITRO- (OR) NITROBENZENE (I,T)	
	. Waste code:	U170	
	. Waste name:	P-NITROPHENOL (I,T) (OR) PHENOL, 4-NITRO-	

MAP FINDINGS  
FOCUS MAP 12

Map ID	Site	Database(s)	EPA ID Number
--------	------	-------------	---------------

**SHERWIN WILLIAMS CO (Continued)**

**1000371369**

. Waste code:	U171
. Waste name:	2-NITROPROPANE (I,T) (OR) PROPANE, 2-NITRO- (I,T)
. Waste code:	U183
. Waste name:	BENZENE, PENTACHLORO- (OR) PENTACHLOROBENZENE
. Waste code:	U184
. Waste name:	ETHANE, PENTACHLORO- (OR) PENTACHLOROETHANE
. Waste code:	U185
. Waste name:	BENZENE, PENTACHLORONITRO- (OR) PENTACHLORONITROBENZENE (PCNB)
. Waste code:	U186
. Waste name:	1,3-PENTADIENE (I) (OR) 1-METHYLBUTADIENE (I)
. Waste code:	U187
. Waste name:	ACETAMIDE, N-(4-ETHOXYPHENYL)- (OR) PHENACETIN
. Waste code:	U188
. Waste name:	PHENOL
. Waste code:	U190
. Waste name:	1,3-ISOBENZOFURANDIONE (OR) PHTHALIC ANHYDRIDE
. Waste code:	U194
. Waste name:	1-PROPANAMINE (I,T) (OR) N-PROPYLAMINE (I,T)
. Waste code:	U196
. Waste name:	PYRIDINE
. Waste code:	U201
. Waste name:	1,3-BENZENEDIOL (OR) RESORCINOL
. Waste code:	U202
. Waste name:	1,2-BENZISOTHIAZOL-3(2H)-ONE, 1,1-DIOXIDE, & SALTS (OR) SACCHARIN, & SALTS
. Waste code:	U207
. Waste name:	1,2,4,5-TETRACHLOROBENZENE (OR) BENZENE, 1,2,4,5-TETRACHLORO-
. Waste code:	U208
. Waste name:	1,1,1,2-TETRACHLOROETHANE (OR) ETHANE, 1,1,1,2-TETRACHLORO-
. Waste code:	U209
. Waste name:	1,1,2,2-TETRACHLOROETHANE (OR) ETHANE, 1,1,2,2-TETRACHLORO-
. Waste code:	U210
. Waste name:	ETHENE, TETRACHLORO- (OR) TETRACHLOROETHYLENE
. Waste code:	U211
. Waste name:	CARBON TETRACHLORIDE (OR) METHANE, TETRACHLORO-
. Waste code:	U212
. Waste name:	Not Defined
. Waste code:	U213
. Waste name:	FURAN, TETRAHYDRO-(I) (OR) TETRAHYDROFURAN (I)

MAP FINDINGS  
FOCUS MAP 12

Map ID	Site	Database(s)	EPA ID Number
--------	------	-------------	---------------

**SHERWIN WILLIAMS CO (Continued)**

**1000371369**

. Waste code:	U218
. Waste name:	ETHANETHIOAMIDE (OR) THIOACETAMIDE
. Waste code:	U220
. Waste name:	BENZENE, METHYL- (OR) TOLUENE
. Waste code:	U221
. Waste name:	BENZENEDIAMINE, AR-METHYL- (OR) TOLUENEDIAMINE
. Waste code:	U223
. Waste name:	BENZENE, 1,3-DIISOCYANATOMETHYL- (R,T) (OR) TOLUENE DIISOCYANATE (R,T)
. Waste code:	U225
. Waste name:	BROMOFORM (OR) METHANE, TRIBROMO-
. Waste code:	U226
. Waste name:	ETHANE, 1,1,1-TRICHLORO- (OR) METHYL CHLOROFORM
. Waste code:	U227
. Waste name:	1,1,2-TRICHLOROETHANE (OR) ETHANE, 1,1,2-TRICHLORO-
. Waste code:	U228
. Waste name:	ETHENE, TRICHLORO- (OR) TRICHLOROETHYLENE
. Waste code:	U229
. Waste name:	Not Defined
. Waste code:	U230
. Waste name:	Not Defined
. Waste code:	U231
. Waste name:	Not Defined
. Waste code:	U232
. Waste name:	Not Defined
. Waste code:	U234
. Waste name:	1,3,5-TRINITROBENZENE (R,T) (OR) BENZENE, 1,3,5-TRINITRO-
. Waste code:	U238
. Waste name:	CARBAMIC ACID, ETHYL ESTER (OR) ETHYL CARBAMATE (URETHANE)
. Waste code:	U239
. Waste name:	BENZENE, DIMETHYL- (I,T) (OR) XYLENE (I)

Biennial Reports:

Last Biennial Reporting Year: 2013

Annual Waste Handled:

Waste code:	D001
Waste name:	IGNITABLE HAZARDOUS WASTES ARE THOSE WASTES WHICH HAVE A FLASHPOINT OF LESS THAN 140 DEGREES FAHRENHEIT AS DETERMINED BY A PENSKY-MARTENS CLOSED CUP FLASH POINT TESTER. ANOTHER METHOD OF DETERMINING THE FLASH POINT OF A WASTE IS TO REVIEW THE MATERIAL SAFETY DATA SHEET, WHICH CAN BE OBTAINED FROM THE MANUFACTURER OR DISTRIBUTOR OF THE MATERIAL. LACQUER THINNER IS AN EXAMPLE OF A COMMONLY USED SOLVENT WHICH WOULD BE CONSIDERED AS IGNITABLE HAZARDOUS WASTE.

MAP FINDINGS  
FOCUS MAP 12

Map ID	Site	Database(s)	EPA ID Number
--------	------	-------------	---------------

**SHERWIN WILLIAMS CO (Continued)**

**1000371369**

Amount (Lbs): 75865.1

Waste code: D002

Waste name: A WASTE WHICH HAS A PH OF LESS THAN 2 OR GREATER THAN 12.5 IS CONSIDERED TO BE A CORROSIVE HAZARDOUS WASTE. SODIUM HYDROXIDE, A CAUSTIC SOLUTION WITH A HIGH PH, IS OFTEN USED BY INDUSTRIES TO CLEAN OR DEGREASE PARTS. HYDROCHLORIC ACID, A SOLUTION WITH A LOW PH, IS USED BY MANY INDUSTRIES TO CLEAN METAL PARTS PRIOR TO PAINTING. WHEN THESE CAUSTIC OR ACID SOLUTIONS BECOME CONTAMINATED AND MUST BE DISPOSED, THE WASTE WOULD BE A CORROSIVE HAZARDOUS WASTE.

Amount (Lbs): 290409.9

Waste code: D003

Waste name: A MATERIAL IS CONSIDERED TO BE A REACTIVE HAZARDOUS WASTE IF IT IS NORMALLY UNSTABLE, REACTS VIOLENTLY WITH WATER, GENERATES TOXIC GASES WHEN EXPOSED TO WATER OR CORROSIVE MATERIALS, OR IF IT IS CAPABLE OF DETONATION OR EXPLOSION WHEN EXPOSED TO HEAT OR A FLAME. ONE EXAMPLE OF SUCH WASTE WOULD BY WASTE GUNPOWDER.

Amount (Lbs): 3750.1

Waste code: D035

Waste name: METHYL ETHYL KETONE

Amount (Lbs): 75865.1

Waste code: F003

Waste name: THE FOLLOWING SPENT NON-HALOGENATED SOLVENTS: XYLENE, ACETONE, ETHYL ACETATE, ETHYL BENZENE, ETHYL ETHER, METHYL ISOBUTYL KETONE, N-BUTYL ALCOHOL, CYCLOHEXANONE, AND METHANOL; ALL SPENT SOLVENT MIXTURES/BLENDS CONTAINING, BEFORE USE, ONLY THE ABOVE SPENT NON-HALOGENATED SOLVENTS; AND ALL SPENT SOLVENT MIXTURES/BLENDS CONTAINING, BEFORE USE, ONE OR MORE OF THE ABOVE NON-HALOGENATED SOLVENTS, AND, A TOTAL OF TEN PERCENT OR MORE (BY VOLUME) OF ONE OR MORE OF THOSE SOLVENTS LISTED IN F001, F002, F004, AND F005, AND STILL BOTTOMS FROM THE RECOVERY OF THESE SPENT SOLVENTS AND SPENT SOLVENT MIXTURES.

Amount (Lbs): 72115

Waste code: F005

Waste name: THE FOLLOWING SPENT NON-HALOGENATED SOLVENTS: TOLUENE, METHYL ETHYL KETONE, CARBON DISULFIDE, ISOBUTANOL, PYRIDINE, BENZENE, 2-ETHOXYETHANOL, AND 2-NITROPROPANE; ALL SPENT SOLVENT MIXTURES/BLENDS CONTAINING, BEFORE USE, A TOTAL OF TEN PERCENT OR MORE (BY VOLUME) OF ONE OR MORE OF THE ABOVE NON-HALOGENATED SOLVENTS OR THOSE SOLVENTS LISTED IN F001, F002, OR F004; AND STILL BOTTOMS FROM THE RECOVERY OF THESE SPENT SOLVENTS AND SPENT SOLVENT MIXTURES.

Amount (Lbs): 72115

Waste code: LABP

Waste name: LAB PACK

Amount (Lbs): 640

**Corrective Action Summary:**

Event date: 07/06/1989

Event: RFA Completed, Assessment was an RFA.

Event date: 07/06/1990

MAP FINDINGS  
FOCUS MAP 12

Map ID	Site	Database(s)	EPA ID Number
	<b>SHERWIN WILLIAMS CO (Continued)</b>		<b>1000371369</b>
	Event:	RFA Determination Of Need For An RFI, RFI is Necessary;	
	Event date:	06/06/1991	
	Event:	CA077	
	Event date:	09/27/1991	
	Event:	CA Prioritization, Facility or area was assigned a high corrective action priority.	
	Event date:	09/28/1992	
	Event:	CA086	
	Event date:	07/16/1993	
	Event:	CA016	
	Event date:	03/31/1994	
	Event:	CA Prioritization, Facility or area was assigned a high corrective action priority.	
	Event date:	08/28/1997	
	Event:	Igration of Contaminated Groundwater under Control, More information is needed to make a determination.	
	Event date:	08/28/1997	
	Event:	Current Human Exposures under Control, More information is needed to make a determination.	
	Event date:	11/06/1997	
	Event:	RFI Imposition, Focused data collection required for stabilization evaluation.	
	Event date:	03/04/1998	
	Event:	RFI Workplan Received	
	Event date:	03/05/1998	
	Event:	RFI Workplan Received	
	Event date:	03/26/1998	
	Event:	CA077	
	Event date:	07/22/1998	
	Event:	CA077	
	Event date:	10/28/1998	
	Event:	RFI Workplan Approved	
	Event date:	12/06/1999	
	Event:	RFI Approved	
	Event date:	07/20/2001	
	Event:	CA005EE	
	Event date:	08/25/2004	
	Event:	Igration of Contaminated Groundwater under Control, Yes, Migration of Contaminated Groundwater Under Control has been verified. Based on a review of information contained in the EI determination, it has been determined that migration of contaminated groundwater is under control	



MAP FINDINGS  
FOCUS MAP 12

Map ID      Site      Database(s)      EPA ID Number

---

**SHERWIN WILLIAMS CO (Continued)**

**1000371369**

at the facility. Specifically, this determination indicates that the migration of contaminated groundwater is under control, and that monitoring will be conducted to confirm that contaminated groundwater remains within the existing area of contaminated groundwater. This determination will be re-evaluated when the Agency becomes aware of significant changes at the facility.

Event date: 08/25/2004  
Event: Current Human Exposures under Control, Yes, Current Human Exposures Under Control has been verified. Based on a review of information contained in the EI determination, current human exposures are expected to be under control at the facility under current and reasonably expected conditions. This determination will be re-evaluated when the Agency/State becomes aware of significant changes at the facility.

Event date: 01/22/2007  
Event: Date For Remedy Selection (CM Imposed)

Event date: 08/23/2012  
Event: CA800YE

Event date: 08/23/2012  
Event: CA772GC

Event date: 09/07/2012  
Event: CA550RC

Event date: 07/11/2014  
Event: CA077

Event date: 12/11/2014  
Event: CA900CR

Facility Has Received Notices of Violations:

Regulation violated: Not reported  
Area of violation: Federal or State Statute  
Date violation determined: 01/23/2007  
Date achieved compliance: Not reported  
Violation lead agency: State  
Enforcement action: VIOLATION NOTICE (VN)  
Enforcement action date: 04/09/2008  
Enf. disposition status: Not reported  
Enf. disp. status date: Not reported  
Enforcement lead agency: State  
Proposed penalty amount: Not reported  
Final penalty amount: Not reported  
Paid penalty amount: Not reported

Regulation violated: Not reported  
Area of violation: TSD IS-Manifest/Records/Reporting  
Date violation determined: 01/23/2007  
Date achieved compliance: Not reported  
Violation lead agency: State  
Enforcement action: Not reported  
Enforcement action date: Not reported  
Enf. disposition status: Not reported

MAP FINDINGS  
FOCUS MAP 12

Map ID Site Database(s) EPA ID Number

**SHERWIN WILLIAMS CO (Continued)**

**1000371369**

Enf. disp. status date: Not reported  
 Enforcement lead agency: Not reported  
 Proposed penalty amount: Not reported  
 Final penalty amount: Not reported  
 Paid penalty amount: Not reported

Regulation violated: Not reported  
 Area of violation: Federal or State Statute  
 Date violation determined: 01/23/2007  
 Date achieved compliance: Not reported  
 Violation lead agency: State  
 Enforcement action: Not reported  
 Enforcement action date: Not reported  
 Enf. disposition status: Not reported  
 Enf. disp. status date: Not reported  
 Enforcement lead agency: Not reported  
 Proposed penalty amount: Not reported  
 Final penalty amount: Not reported  
 Paid penalty amount: Not reported

Regulation violated: Not reported  
 Area of violation: TSD IS-Manifest/Records/Reporting  
 Date violation determined: 01/23/2007  
 Date achieved compliance: Not reported  
 Violation lead agency: State  
 Enforcement action: VIOLATION NOTICE (VN)  
 Enforcement action date: 04/09/2008  
 Enf. disposition status: Not reported  
 Enf. disp. status date: Not reported  
 Enforcement lead agency: State  
 Proposed penalty amount: Not reported  
 Final penalty amount: Not reported  
 Paid penalty amount: Not reported

Regulation violated: SR - 724.197  
 Area of violation: TSD IS-Ground-Water Monitoring  
 Date violation determined: 08/18/1995  
 Date achieved compliance: 11/06/1997  
 Violation lead agency: State  
 Enforcement action: VIOLATION NOTICE (VN)  
 Enforcement action date: 11/13/1995  
 Enf. disposition status: Not reported  
 Enf. disp. status date: Not reported  
 Enforcement lead agency: State  
 Proposed penalty amount: Not reported  
 Final penalty amount: Not reported  
 Paid penalty amount: Not reported

Regulation violated: SR - 722.134(a)  
 Area of violation: Generators - Pre-transport  
 Date violation determined: 09/22/1994  
 Date achieved compliance: 02/14/1995  
 Violation lead agency: State  
 Enforcement action: VIOLATION NOTICE (VN)  
 Enforcement action date: 10/24/1994  
 Enf. disposition status: Not reported  
 Enf. disp. status date: Not reported

MAP FINDINGS  
FOCUS MAP 12

Map ID Site Database(s) EPA ID Number

**SHERWIN WILLIAMS CO (Continued)**

**1000371369**

Enforcement lead agency: State  
Proposed penalty amount: Not reported  
Final penalty amount: Not reported  
Paid penalty amount: Not reported

Regulation violated: SR - 35 IAC 725.116  
Area of violation: TSD - General  
Date violation determined: 02/14/1992  
Date achieved compliance: 11/06/1997  
Violation lead agency: EPA  
Enforcement action: FINAL CIVIL JUDICIAL ACTION FOR COMPLIANCE AND/OR MONETARY PENALTY  
Enforcement action date: 11/06/1997  
Enf. disposition status: Not reported  
Enf. disp. status date: Not reported  
Enforcement lead agency: EPA  
Proposed penalty amount: Not reported  
Final penalty amount: 4700000  
Paid penalty amount: 4700000

Regulation violated: SR - 35 IAC 725.213  
Area of violation: TSD - Closure/Post-Closure  
Date violation determined: 02/14/1992  
Date achieved compliance: 11/06/1997  
Violation lead agency: EPA  
Enforcement action: INITIAL CIVIL JUDICIAL ACTION FOR COMPLIANCE AND/OR MONETARY PENALTY  
Enforcement action date: 07/16/1993  
Enf. disposition status: Not reported  
Enf. disp. status date: Not reported  
Enforcement lead agency: EPA  
Proposed penalty amount: Not reported  
Final penalty amount: Not reported  
Paid penalty amount: Not reported

Regulation violated: SR - 35 IAC 703.181  
Area of violation: TSD - General  
Date violation determined: 02/14/1992  
Date achieved compliance: 11/06/1997  
Violation lead agency: EPA  
Enforcement action: FINAL CIVIL JUDICIAL ACTION FOR COMPLIANCE AND/OR MONETARY PENALTY  
Enforcement action date: 11/06/1997  
Enf. disposition status: Not reported  
Enf. disp. status date: Not reported  
Enforcement lead agency: EPA  
Proposed penalty amount: Not reported  
Final penalty amount: 4700000  
Paid penalty amount: 4700000

Regulation violated: SR - 35 IAC 722.111  
Area of violation: Generators - General  
Date violation determined: 02/14/1992  
Date achieved compliance: 11/06/1997  
Violation lead agency: EPA  
Enforcement action: FINAL CIVIL JUDICIAL ACTION FOR COMPLIANCE AND/OR MONETARY PENALTY  
Enforcement action date: 11/06/1997  
Enf. disposition status: Not reported  
Enf. disp. status date: Not reported  
Enforcement lead agency: EPA

MAP FINDINGS  
FOCUS MAP 12

Map ID Site Database(s) EPA ID Number

**SHERWIN WILLIAMS CO (Continued)**

**1000371369**

Proposed penalty amount: Not reported  
Final penalty amount: 4700000  
Paid penalty amount: 4700000

Regulation violated: SR - 35 IAC 702.120  
Area of violation: Permits - Application  
Date violation determined: 02/14/1992  
Date achieved compliance: 11/06/1997  
Violation lead agency: EPA  
Enforcement action: FINAL CIVIL JUDICIAL ACTION FOR COMPLIANCE AND/OR MONETARY PENALTY  
Enforcement action date: 11/06/1997  
Enf. disposition status: Not reported  
Enf. disp. status date: Not reported  
Enforcement lead agency: EPA  
Proposed penalty amount: Not reported  
Final penalty amount: 4700000  
Paid penalty amount: 4700000

Regulation violated: SR - 35 IAC 725.273  
Area of violation: TSD - Container Use and Management  
Date violation determined: 02/14/1992  
Date achieved compliance: 11/06/1997  
Violation lead agency: EPA  
Enforcement action: INITIAL CIVIL JUDICIAL ACTION FOR COMPLIANCE AND/OR MONETARY PENALTY  
Enforcement action date: 07/16/1993  
Enf. disposition status: Not reported  
Enf. disp. status date: Not reported  
Enforcement lead agency: EPA  
Proposed penalty amount: Not reported  
Final penalty amount: Not reported  
Paid penalty amount: Not reported

Regulation violated: SR - 35 IAC 725.243(e)(5)  
Area of violation: TSD - Financial Requirements  
Date violation determined: 02/14/1992  
Date achieved compliance: 11/06/1997  
Violation lead agency: EPA  
Enforcement action: FINAL CIVIL JUDICIAL ACTION FOR COMPLIANCE AND/OR MONETARY PENALTY  
Enforcement action date: 11/06/1997  
Enf. disposition status: Not reported  
Enf. disp. status date: Not reported  
Enforcement lead agency: EPA  
Proposed penalty amount: Not reported  
Final penalty amount: 4700000  
Paid penalty amount: 4700000

Regulation violated: SR - 35 IAC 725.151  
Area of violation: TSD - Contingency Plan and Emergency Procedures  
Date violation determined: 02/14/1992  
Date achieved compliance: 11/06/1997  
Violation lead agency: EPA  
Enforcement action: INITIAL CIVIL JUDICIAL ACTION FOR COMPLIANCE AND/OR MONETARY PENALTY  
Enforcement action date: 07/16/1993  
Enf. disposition status: Not reported  
Enf. disp. status date: Not reported  
Enforcement lead agency: EPA  
Proposed penalty amount: Not reported

MAP FINDINGS  
FOCUS MAP 12

Map ID Site Database(s) EPA ID Number

**SHERWIN WILLIAMS CO (Continued)**

**1000371369**

Final penalty amount: Not reported  
Paid penalty amount: Not reported

Regulation violated: SR - 35 IAC 725.291  
Area of violation: TSD - Tank System Standards  
Date violation determined: 02/14/1992  
Date achieved compliance: 11/06/1997  
Violation lead agency: EPA  
Enforcement action: FINAL CIVIL JUDICIAL ACTION FOR COMPLIANCE AND/OR MONETARY PENALTY  
Enforcement action date: 11/06/1997  
Enf. disposition status: Not reported  
Enf. disp. status date: Not reported  
Enforcement lead agency: EPA  
Proposed penalty amount: Not reported  
Final penalty amount: 4700000  
Paid penalty amount: 4700000

Regulation violated: SR - 35 IAC 725.151  
Area of violation: TSD - Contingency Plan and Emergency Procedures  
Date violation determined: 02/14/1992  
Date achieved compliance: 11/06/1997  
Violation lead agency: EPA  
Enforcement action: FINAL CIVIL JUDICIAL ACTION FOR COMPLIANCE AND/OR MONETARY PENALTY  
Enforcement action date: 11/06/1997  
Enf. disposition status: Not reported  
Enf. disp. status date: Not reported  
Enforcement lead agency: EPA  
Proposed penalty amount: Not reported  
Final penalty amount: 4700000  
Paid penalty amount: 4700000

Regulation violated: SR - 35 IAC 722.134(c)(i)(i)(i)  
Area of violation: Generators - General  
Date violation determined: 02/14/1992  
Date achieved compliance: 11/06/1997  
Violation lead agency: EPA  
Enforcement action: FINAL CIVIL JUDICIAL ACTION FOR COMPLIANCE AND/OR MONETARY PENALTY  
Enforcement action date: 11/06/1997  
Enf. disposition status: Not reported  
Enf. disp. status date: Not reported  
Enforcement lead agency: EPA  
Proposed penalty amount: Not reported  
Final penalty amount: 4700000  
Paid penalty amount: 4700000

Regulation violated: SR - 35 IAC 725.291  
Area of violation: TSD - Tank System Standards  
Date violation determined: 02/14/1992  
Date achieved compliance: 11/06/1997  
Violation lead agency: EPA  
Enforcement action: INITIAL CIVIL JUDICIAL ACTION FOR COMPLIANCE AND/OR MONETARY PENALTY  
Enforcement action date: 07/16/1993  
Enf. disposition status: Not reported  
Enf. disp. status date: Not reported  
Enforcement lead agency: EPA  
Proposed penalty amount: Not reported  
Final penalty amount: Not reported

MAP FINDINGS  
FOCUS MAP 12

Map ID Site Database(s) EPA ID Number

**SHERWIN WILLIAMS CO (Continued)**

**1000371369**

Paid penalty amount: Not reported

Regulation violated: SR - 35 IAC 725.212  
 Area of violation: TSD - Closure/Post-Closure  
 Date violation determined: 02/14/1992  
 Date achieved compliance: 11/06/1997  
 Violation lead agency: EPA  
 Enforcement action: FINAL CIVIL JUDICIAL ACTION FOR COMPLIANCE AND/OR MONETARY PENALTY  
 Enforcement action date: 11/06/1997  
 Enf. disposition status: Not reported  
 Enf. disp. status date: Not reported  
 Enforcement lead agency: EPA  
 Proposed penalty amount: Not reported  
 Final penalty amount: 4700000  
 Paid penalty amount: 4700000

Regulation violated: SR - 35 IAC 725.242  
 Area of violation: TSD - Closure/Post-Closure  
 Date violation determined: 02/14/1992  
 Date achieved compliance: 11/06/1997  
 Violation lead agency: EPA  
 Enforcement action: INITIAL CIVIL JUDICIAL ACTION FOR COMPLIANCE AND/OR MONETARY PENALTY  
 Enforcement action date: 07/16/1993  
 Enf. disposition status: Not reported  
 Enf. disp. status date: Not reported  
 Enforcement lead agency: EPA  
 Proposed penalty amount: Not reported  
 Final penalty amount: Not reported  
 Paid penalty amount: Not reported

Regulation violated: SR - 35 IAC 728.107  
 Area of violation: LDR - General  
 Date violation determined: 02/14/1992  
 Date achieved compliance: 11/06/1997  
 Violation lead agency: EPA  
 Enforcement action: FINAL CIVIL JUDICIAL ACTION FOR COMPLIANCE AND/OR MONETARY PENALTY  
 Enforcement action date: 11/06/1997  
 Enf. disposition status: Not reported  
 Enf. disp. status date: Not reported  
 Enforcement lead agency: EPA  
 Proposed penalty amount: Not reported  
 Final penalty amount: 4700000  
 Paid penalty amount: 4700000

Regulation violated: SR - 35 IAC 725.243(e)(5)  
 Area of violation: TSD - Financial Requirements  
 Date violation determined: 02/14/1992  
 Date achieved compliance: 11/06/1997  
 Violation lead agency: EPA  
 Enforcement action: INITIAL CIVIL JUDICIAL ACTION FOR COMPLIANCE AND/OR MONETARY PENALTY  
 Enforcement action date: 07/16/1993  
 Enf. disposition status: Not reported  
 Enf. disp. status date: Not reported  
 Enforcement lead agency: EPA  
 Proposed penalty amount: Not reported  
 Final penalty amount: Not reported  
 Paid penalty amount: Not reported

MAP FINDINGS  
FOCUS MAP 12

Map ID Site Database(s) EPA ID Number

**SHERWIN WILLIAMS CO (Continued)**

**1000371369**

Regulation violated: SR - 35 IAC 702.120  
 Area of violation: Permits - Application  
 Date violation determined: 02/14/1992  
 Date achieved compliance: 11/06/1997  
 Violation lead agency: EPA  
 Enforcement action: INITIAL CIVIL JUDICIAL ACTION FOR COMPLIANCE AND/OR MONETARY PENALTY  
 Enforcement action date: 07/16/1993  
 Enf. disposition status: Not reported  
 Enf. disp. status date: Not reported  
 Enforcement lead agency: EPA  
 Proposed penalty amount: Not reported  
 Final penalty amount: Not reported  
 Paid penalty amount: Not reported

Regulation violated: SR - 35 IAC 722.134(c)(i)(i)(i)  
 Area of violation: Generators - General  
 Date violation determined: 02/14/1992  
 Date achieved compliance: 11/06/1997  
 Violation lead agency: EPA  
 Enforcement action: INITIAL CIVIL JUDICIAL ACTION FOR COMPLIANCE AND/OR MONETARY PENALTY  
 Enforcement action date: 07/16/1993  
 Enf. disposition status: Not reported  
 Enf. disp. status date: Not reported  
 Enforcement lead agency: EPA  
 Proposed penalty amount: Not reported  
 Final penalty amount: Not reported  
 Paid penalty amount: Not reported

Regulation violated: SR - 35 IAC 722.120  
 Area of violation: TSD - Manifest/Records/Reporting  
 Date violation determined: 02/14/1992  
 Date achieved compliance: 11/06/1997  
 Violation lead agency: EPA  
 Enforcement action: FINAL CIVIL JUDICIAL ACTION FOR COMPLIANCE AND/OR MONETARY PENALTY  
 Enforcement action date: 11/06/1997  
 Enf. disposition status: Not reported  
 Enf. disp. status date: Not reported  
 Enforcement lead agency: EPA  
 Proposed penalty amount: Not reported  
 Final penalty amount: 4700000  
 Paid penalty amount: 4700000

Regulation violated: SR - 35 IAC 725.242  
 Area of violation: TSD - Closure/Post-Closure  
 Date violation determined: 02/14/1992  
 Date achieved compliance: 11/06/1997  
 Violation lead agency: EPA  
 Enforcement action: FINAL CIVIL JUDICIAL ACTION FOR COMPLIANCE AND/OR MONETARY PENALTY  
 Enforcement action date: 11/06/1997  
 Enf. disposition status: Not reported  
 Enf. disp. status date: Not reported  
 Enforcement lead agency: EPA  
 Proposed penalty amount: Not reported  
 Final penalty amount: 4700000  
 Paid penalty amount: 4700000

Regulation violated: SR - 35 IAC 722.120

MAP FINDINGS  
FOCUS MAP 12

Map ID Site Database(s) EPA ID Number

**SHERWIN WILLIAMS CO (Continued)**

**1000371369**

Area of violation: TSD - Manifest/Records/Reporting  
Date violation determined: 02/14/1992  
Date achieved compliance: 11/06/1997  
Violation lead agency: EPA  
Enforcement action: INITIAL CIVIL JUDICIAL ACTION FOR COMPLIANCE AND/OR MONETARY PENALTY  
Enforcement action date: 07/16/1993  
Enf. disposition status: Not reported  
Enf. disp. status date: Not reported  
Enforcement lead agency: EPA  
Proposed penalty amount: Not reported  
Final penalty amount: Not reported  
Paid penalty amount: Not reported

Regulation violated: SR - 35 IAC 703.181  
Area of violation: TSD - General  
Date violation determined: 02/14/1992  
Date achieved compliance: 11/06/1997  
Violation lead agency: EPA  
Enforcement action: INITIAL CIVIL JUDICIAL ACTION FOR COMPLIANCE AND/OR MONETARY PENALTY  
Enforcement action date: 07/16/1993  
Enf. disposition status: Not reported  
Enf. disp. status date: Not reported  
Enforcement lead agency: EPA  
Proposed penalty amount: Not reported  
Final penalty amount: Not reported  
Paid penalty amount: Not reported

Regulation violated: SR - 35 IAC 725.115(b) 1(d)  
Area of violation: TSD - General  
Date violation determined: 02/14/1992  
Date achieved compliance: 11/06/1997  
Violation lead agency: EPA  
Enforcement action: FINAL CIVIL JUDICIAL ACTION FOR COMPLIANCE AND/OR MONETARY PENALTY  
Enforcement action date: 11/06/1997  
Enf. disposition status: Not reported  
Enf. disp. status date: Not reported  
Enforcement lead agency: EPA  
Proposed penalty amount: Not reported  
Final penalty amount: 4700000  
Paid penalty amount: 4700000

Regulation violated: SR - 35 IAC 725.295  
Area of violation: TSD - Tank System Standards  
Date violation determined: 02/14/1992  
Date achieved compliance: 11/06/1997  
Violation lead agency: EPA  
Enforcement action: FINAL CIVIL JUDICIAL ACTION FOR COMPLIANCE AND/OR MONETARY PENALTY  
Enforcement action date: 11/06/1997  
Enf. disposition status: Not reported  
Enf. disp. status date: Not reported  
Enforcement lead agency: EPA  
Proposed penalty amount: Not reported  
Final penalty amount: 4700000  
Paid penalty amount: 4700000

Regulation violated: SR - 35 IAC 725.115(b) 1(d)  
Area of violation: TSD - General



MAP FINDINGS  
FOCUS MAP 12

Map ID Site Database(s) EPA ID Number

**SHERWIN WILLIAMS CO (Continued)**

**1000371369**

Date violation determined: 02/14/1992  
Date achieved compliance: 11/06/1997  
Violation lead agency: EPA  
Enforcement action: INITIAL CIVIL JUDICIAL ACTION FOR COMPLIANCE AND/OR MONETARY PENALTY  
Enforcement action date: 07/16/1993  
Enf. disposition status: Not reported  
Enf. disp. status date: Not reported  
Enforcement lead agency: EPA  
Proposed penalty amount: Not reported  
Final penalty amount: Not reported  
Paid penalty amount: Not reported

Regulation violated: SR - 35 IAC 725.213  
Area of violation: TSD - Closure/Post-Closure  
Date violation determined: 02/14/1992  
Date achieved compliance: 11/06/1997  
Violation lead agency: EPA  
Enforcement action: FINAL CIVIL JUDICIAL ACTION FOR COMPLIANCE AND/OR MONETARY PENALTY  
Enforcement action date: 11/06/1997  
Enf. disposition status: Not reported  
Enf. disp. status date: Not reported  
Enforcement lead agency: EPA  
Proposed penalty amount: Not reported  
Final penalty amount: 4700000  
Paid penalty amount: 4700000

Regulation violated: SR - 35 IAC 725.116  
Area of violation: TSD - General  
Date violation determined: 02/14/1992  
Date achieved compliance: 11/06/1997  
Violation lead agency: EPA  
Enforcement action: INITIAL CIVIL JUDICIAL ACTION FOR COMPLIANCE AND/OR MONETARY PENALTY  
Enforcement action date: 07/16/1993  
Enf. disposition status: Not reported  
Enf. disp. status date: Not reported  
Enforcement lead agency: EPA  
Proposed penalty amount: Not reported  
Final penalty amount: Not reported  
Paid penalty amount: Not reported

Regulation violated: SR - 35 IAC 725.212  
Area of violation: TSD - Closure/Post-Closure  
Date violation determined: 02/14/1992  
Date achieved compliance: 11/06/1997  
Violation lead agency: EPA  
Enforcement action: INITIAL CIVIL JUDICIAL ACTION FOR COMPLIANCE AND/OR MONETARY PENALTY  
Enforcement action date: 07/16/1993  
Enf. disposition status: Not reported  
Enf. disp. status date: Not reported  
Enforcement lead agency: EPA  
Proposed penalty amount: Not reported  
Final penalty amount: Not reported  
Paid penalty amount: Not reported

Regulation violated: SR - 35 IAC 728.107  
Area of violation: LDR - General  
Date violation determined: 02/14/1992

MAP FINDINGS  
FOCUS MAP 12

Map ID Site Database(s) EPA ID Number

**SHERWIN WILLIAMS CO (Continued)**

**1000371369**

Date achieved compliance: 11/06/1997  
 Violation lead agency: EPA  
 Enforcement action: INITIAL CIVIL JUDICIAL ACTION FOR COMPLIANCE AND/OR MONETARY PENALTY  
 Enforcement action date: 07/16/1993  
 Enf. disposition status: Not reported  
 Enf. disp. status date: Not reported  
 Enforcement lead agency: EPA  
 Proposed penalty amount: Not reported  
 Final penalty amount: Not reported  
 Paid penalty amount: Not reported

Regulation violated: SR - 35 IAC 725.113(b)  
 Area of violation: TSD - General  
 Date violation determined: 02/14/1992  
 Date achieved compliance: 11/06/1997  
 Violation lead agency: EPA  
 Enforcement action: FINAL CIVIL JUDICIAL ACTION FOR COMPLIANCE AND/OR MONETARY PENALTY  
 Enforcement action date: 11/06/1997  
 Enf. disposition status: Not reported  
 Enf. disp. status date: Not reported  
 Enforcement lead agency: EPA  
 Proposed penalty amount: Not reported  
 Final penalty amount: 4700000  
 Paid penalty amount: 4700000

Regulation violated: SR - 35 IAC 722.111  
 Area of violation: Generators - General  
 Date violation determined: 02/14/1992  
 Date achieved compliance: 11/06/1997  
 Violation lead agency: EPA  
 Enforcement action: INITIAL CIVIL JUDICIAL ACTION FOR COMPLIANCE AND/OR MONETARY PENALTY  
 Enforcement action date: 07/16/1993  
 Enf. disposition status: Not reported  
 Enf. disp. status date: Not reported  
 Enforcement lead agency: EPA  
 Proposed penalty amount: Not reported  
 Final penalty amount: Not reported  
 Paid penalty amount: Not reported

Regulation violated: SR - 35 IAC 725.273  
 Area of violation: TSD - Container Use and Management  
 Date violation determined: 02/14/1992  
 Date achieved compliance: 11/06/1997  
 Violation lead agency: EPA  
 Enforcement action: FINAL CIVIL JUDICIAL ACTION FOR COMPLIANCE AND/OR MONETARY PENALTY  
 Enforcement action date: 11/06/1997  
 Enf. disposition status: Not reported  
 Enf. disp. status date: Not reported  
 Enforcement lead agency: EPA  
 Proposed penalty amount: Not reported  
 Final penalty amount: 4700000  
 Paid penalty amount: 4700000

Regulation violated: SR - 35 IAC 725.247(f)(5)  
 Area of violation: TSD - Financial Requirements  
 Date violation determined: 02/14/1992  
 Date achieved compliance: 11/06/1997

MAP FINDINGS  
FOCUS MAP 12

Map ID Site Database(s) EPA ID Number

**SHERWIN WILLIAMS CO (Continued)**

**1000371369**

Violation lead agency: EPA  
 Enforcement action: FINAL CIVIL JUDICIAL ACTION FOR COMPLIANCE AND/OR MONETARY PENALTY  
 Enforcement action date: 11/06/1997  
 Enf. disposition status: Not reported  
 Enf. disp. status date: Not reported  
 Enforcement lead agency: EPA  
 Proposed penalty amount: Not reported  
 Final penalty amount: 4700000  
 Paid penalty amount: 4700000

Regulation violated: SR - 35 IAC 725.113(b)  
 Area of violation: TSD - General  
 Date violation determined: 02/14/1992  
 Date achieved compliance: 11/06/1997  
 Violation lead agency: EPA  
 Enforcement action: INITIAL CIVIL JUDICIAL ACTION FOR COMPLIANCE AND/OR MONETARY PENALTY  
 Enforcement action date: 07/16/1993  
 Enf. disposition status: Not reported  
 Enf. disp. status date: Not reported  
 Enforcement lead agency: EPA  
 Proposed penalty amount: Not reported  
 Final penalty amount: Not reported  
 Paid penalty amount: Not reported

Regulation violated: SR - 35 IAC 725.247(f)(5)  
 Area of violation: TSD - Financial Requirements  
 Date violation determined: 02/14/1992  
 Date achieved compliance: 11/06/1997  
 Violation lead agency: EPA  
 Enforcement action: INITIAL CIVIL JUDICIAL ACTION FOR COMPLIANCE AND/OR MONETARY PENALTY  
 Enforcement action date: 07/16/1993  
 Enf. disposition status: Not reported  
 Enf. disp. status date: Not reported  
 Enforcement lead agency: EPA  
 Proposed penalty amount: Not reported  
 Final penalty amount: Not reported  
 Paid penalty amount: Not reported

Regulation violated: SR - 35 IAC 725.295  
 Area of violation: TSD - Tank System Standards  
 Date violation determined: 02/14/1992  
 Date achieved compliance: 11/06/1997  
 Violation lead agency: EPA  
 Enforcement action: INITIAL CIVIL JUDICIAL ACTION FOR COMPLIANCE AND/OR MONETARY PENALTY  
 Enforcement action date: 07/16/1993  
 Enf. disposition status: Not reported  
 Enf. disp. status date: Not reported  
 Enforcement lead agency: EPA  
 Proposed penalty amount: Not reported  
 Final penalty amount: Not reported  
 Paid penalty amount: Not reported

Regulation violated: SR - 722.134(a)  
 Area of violation: Generators - Pre-transport  
 Date violation determined: 08/05/1987  
 Date achieved compliance: 02/05/1988  
 Violation lead agency: State

MAP FINDINGS  
FOCUS MAP 12

Map ID Site Database(s) EPA ID Number

**SHERWIN WILLIAMS CO (Continued)**

**1000371369**

Enforcement action: WRITTEN INFORMAL  
 Enforcement action date: 11/06/1987  
 Enf. disposition status: Not reported  
 Enf. disp. status date: Not reported  
 Enforcement lead agency: State  
 Proposed penalty amount: Not reported  
 Final penalty amount: Not reported  
 Paid penalty amount: Not reported

Regulation violated: SR - 722.111  
 Area of violation: Generators - General  
 Date violation determined: 10/10/1986  
 Date achieved compliance: 02/26/1987  
 Violation lead agency: State

Enforcement action: WRITTEN INFORMAL  
 Enforcement action date: 12/23/1986  
 Enf. disposition status: Not reported  
 Enf. disp. status date: Not reported  
 Enforcement lead agency: State  
 Proposed penalty amount: Not reported  
 Final penalty amount: Not reported  
 Paid penalty amount: Not reported

Regulation violated: SR - 725.193(d)(4)  
 Area of violation: TSD IS-Ground-Water Monitoring  
 Date violation determined: 03/31/1986  
 Date achieved compliance: 08/07/1986  
 Violation lead agency: State

Enforcement action: WRITTEN INFORMAL  
 Enforcement action date: 04/03/1986  
 Enf. disposition status: Not reported  
 Enf. disp. status date: Not reported  
 Enforcement lead agency: State  
 Proposed penalty amount: Not reported  
 Final penalty amount: Not reported  
 Paid penalty amount: Not reported

Regulation violated: SR - 725.242(b)  
 Area of violation: TSD - Financial Requirements  
 Date violation determined: 03/27/1986  
 Date achieved compliance: 07/18/1986  
 Violation lead agency: State

Enforcement action: WRITTEN INFORMAL  
 Enforcement action date: 04/01/1986  
 Enf. disposition status: Not reported  
 Enf. disp. status date: Not reported  
 Enforcement lead agency: State  
 Proposed penalty amount: Not reported  
 Final penalty amount: Not reported  
 Paid penalty amount: Not reported

Regulation violated: SR - 725.243  
 Area of violation: TSD - Financial Requirements  
 Date violation determined: 03/27/1986  
 Date achieved compliance: 07/18/1986  
 Violation lead agency: State

Enforcement action: WRITTEN INFORMAL

MAP FINDINGS  
FOCUS MAP 12

Map ID Site Database(s) EPA ID Number

**SHERWIN WILLIAMS CO (Continued)**

**1000371369**

Enforcement action date: 04/01/1986  
 Enf. disposition status: Not reported  
 Enf. disp. status date: Not reported  
 Enforcement lead agency: State  
 Proposed penalty amount: Not reported  
 Final penalty amount: Not reported  
 Paid penalty amount: Not reported

Regulation violated: SR - 725.131  
 Area of violation: TSD - Preparedness and Prevention  
 Date violation determined: 01/17/1986  
 Date achieved compliance: 10/21/1994  
 Violation lead agency: State  
 Enforcement action: Not reported  
 Enforcement action date: Not reported  
 Enf. disposition status: Not reported  
 Enf. disp. status date: Not reported  
 Enforcement lead agency: Not reported  
 Proposed penalty amount: Not reported  
 Final penalty amount: Not reported  
 Paid penalty amount: Not reported

Regulation violated: SR - 725.116  
 Area of violation: TSD - General Facility Standards  
 Date violation determined: 01/17/1986  
 Date achieved compliance: 10/21/1994  
 Violation lead agency: State  
 Enforcement action: Not reported  
 Enforcement action date: Not reported  
 Enf. disposition status: Not reported  
 Enf. disp. status date: Not reported  
 Enforcement lead agency: Not reported  
 Proposed penalty amount: Not reported  
 Final penalty amount: Not reported  
 Paid penalty amount: Not reported

Regulation violated: SR - 703.154  
 Area of violation: TSD - General  
 Date violation determined: 01/17/1986  
 Date achieved compliance: 10/21/1994  
 Violation lead agency: State  
 Enforcement action: Not reported  
 Enforcement action date: Not reported  
 Enf. disposition status: Not reported  
 Enf. disp. status date: Not reported  
 Enforcement lead agency: Not reported  
 Proposed penalty amount: Not reported  
 Final penalty amount: Not reported  
 Paid penalty amount: Not reported

Regulation violated: Not reported  
 Area of violation: Generators - General  
 Date violation determined: 04/25/1985  
 Date achieved compliance: 07/24/1985  
 Violation lead agency: State  
 Enforcement action: WRITTEN INFORMAL  
 Enforcement action date: 05/10/1985

MAP FINDINGS  
FOCUS MAP 12

Map ID Site Database(s) EPA ID Number

**SHERWIN WILLIAMS CO (Continued)**

**1000371369**

Enf. disposition status: Not reported  
 Enf. disp. status date: Not reported  
 Enforcement lead agency: State  
 Proposed penalty amount: Not reported  
 Final penalty amount: Not reported  
 Paid penalty amount: Not reported

Regulation violated: Not reported  
 Area of violation: Generators - General  
 Date violation determined: 04/25/1985  
 Date achieved compliance: 07/24/1985  
 Violation lead agency: State  
 Enforcement action: VIOLATION NOTICE (VN)  
 Enforcement action date: 06/18/1985  
 Enf. disposition status: Not reported  
 Enf. disp. status date: Not reported  
 Enforcement lead agency: State  
 Proposed penalty amount: Not reported  
 Final penalty amount: Not reported  
 Paid penalty amount: Not reported

Regulation violated: Not reported  
 Area of violation: Generators - General  
 Date violation determined: 04/25/1985  
 Date achieved compliance: 05/05/1986  
 Violation lead agency: State  
 Enforcement action: WRITTEN INFORMAL  
 Enforcement action date: 05/10/1985  
 Enf. disposition status: Not reported  
 Enf. disp. status date: Not reported  
 Enforcement lead agency: State  
 Proposed penalty amount: Not reported  
 Final penalty amount: Not reported  
 Paid penalty amount: Not reported

Regulation violated: Not reported  
 Area of violation: Generators - General  
 Date violation determined: 04/25/1985  
 Date achieved compliance: 05/05/1986  
 Violation lead agency: State  
 Enforcement action: VIOLATION NOTICE (VN)  
 Enforcement action date: 06/18/1985  
 Enf. disposition status: Not reported  
 Enf. disp. status date: Not reported  
 Enforcement lead agency: State  
 Proposed penalty amount: Not reported  
 Final penalty amount: Not reported  
 Paid penalty amount: Not reported

Regulation violated: Not reported  
 Area of violation: Generators - General  
 Date violation determined: 01/07/1985  
 Date achieved compliance: 06/04/1985  
 Violation lead agency: State  
 Enforcement action: WRITTEN INFORMAL  
 Enforcement action date: 02/05/1985  
 Enf. disposition status: Not reported

MAP FINDINGS  
FOCUS MAP 12

Map ID Site Database(s) EPA ID Number

**SHERWIN WILLIAMS CO (Continued)**

**1000371369**

Enf. disp. status date: Not reported  
Enforcement lead agency: State  
Proposed penalty amount: Not reported  
Final penalty amount: Not reported  
Paid penalty amount: Not reported

Regulation violated: Not reported  
Area of violation: Generators - General  
Date violation determined: 01/07/1985  
Date achieved compliance: 06/04/1985  
Violation lead agency: State  
Enforcement action: WRITTEN INFORMAL  
Enforcement action date: 01/07/1985  
Enf. disposition status: Not reported  
Enf. disp. status date: Not reported  
Enforcement lead agency: State  
Proposed penalty amount: Not reported  
Final penalty amount: Not reported  
Paid penalty amount: Not reported

Regulation violated: Not reported  
Area of violation: Generators - General  
Date violation determined: 12/14/1984  
Date achieved compliance: 12/20/1984  
Violation lead agency: State  
Enforcement action: WRITTEN INFORMAL  
Enforcement action date: 12/10/1984  
Enf. disposition status: Not reported  
Enf. disp. status date: Not reported  
Enforcement lead agency: State  
Proposed penalty amount: Not reported  
Final penalty amount: Not reported  
Paid penalty amount: Not reported

Regulation violated: Not reported  
Area of violation: Generators - General  
Date violation determined: 09/19/1984  
Date achieved compliance: 12/21/1984  
Violation lead agency: State  
Enforcement action: WRITTEN INFORMAL  
Enforcement action date: 11/15/1984  
Enf. disposition status: Not reported  
Enf. disp. status date: Not reported  
Enforcement lead agency: State  
Proposed penalty amount: Not reported  
Final penalty amount: Not reported  
Paid penalty amount: Not reported

Regulation violated: Not reported  
Area of violation: Generators - General  
Date violation determined: 09/19/1984  
Date achieved compliance: 12/21/1984  
Violation lead agency: State  
Enforcement action: WRITTEN INFORMAL  
Enforcement action date: 09/20/1984  
Enf. disposition status: Not reported  
Enf. disp. status date: Not reported

MAP FINDINGS  
FOCUS MAP 12

Map ID	Site	Database(s)	EPA ID Number
--------	------	-------------	---------------

**SHERWIN WILLIAMS CO (Continued)**

**1000371369**

Enforcement lead agency: State  
Proposed penalty amount: Not reported  
Final penalty amount: Not reported  
Paid penalty amount: Not reported

Regulation violated: Not reported  
Area of violation: Generators - General  
Date violation determined: 08/17/1984  
Date achieved compliance: 12/21/1984  
Violation lead agency: State  
Enforcement action: WRITTEN INFORMAL  
Enforcement action date: 08/20/1984  
Enf. disposition status: Not reported  
Enf. disp. status date: Not reported  
Enforcement lead agency: State  
Proposed penalty amount: Not reported  
Final penalty amount: Not reported  
Paid penalty amount: Not reported

Regulation violated: Not reported  
Area of violation: Generators - General  
Date violation determined: 08/17/1984  
Date achieved compliance: 12/21/1984  
Violation lead agency: State  
Enforcement action: WRITTEN INFORMAL  
Enforcement action date: 09/20/1984  
Enf. disposition status: Not reported  
Enf. disp. status date: Not reported  
Enforcement lead agency: State  
Proposed penalty amount: Not reported  
Final penalty amount: Not reported  
Paid penalty amount: Not reported

Regulation violated: Not reported  
Area of violation: Generators - General  
Date violation determined: 08/09/1984  
Date achieved compliance: 09/13/1984  
Violation lead agency: State  
Enforcement action: WRITTEN INFORMAL  
Enforcement action date: 08/20/1984  
Enf. disposition status: Not reported  
Enf. disp. status date: Not reported  
Enforcement lead agency: State  
Proposed penalty amount: Not reported  
Final penalty amount: Not reported  
Paid penalty amount: Not reported

Regulation violated: Not reported  
Area of violation: Generators - General  
Date violation determined: 07/16/1984  
Date achieved compliance: 12/21/1984  
Violation lead agency: State  
Enforcement action: WRITTEN INFORMAL  
Enforcement action date: 07/19/1984  
Enf. disposition status: Not reported  
Enf. disp. status date: Not reported  
Enforcement lead agency: State



MAP FINDINGS  
FOCUS MAP 12

Map ID Site Database(s) EPA ID Number

**SHERWIN WILLIAMS CO (Continued)**

**1000371369**

Proposed penalty amount: Not reported  
Final penalty amount: Not reported  
Paid penalty amount: Not reported

Regulation violated: Not reported  
Area of violation: Generators - General  
Date violation determined: 05/17/1984  
Date achieved compliance: 12/21/1984  
Violation lead agency: State  
Enforcement action: WRITTEN INFORMAL  
Enforcement action date: 02/15/1984  
Enf. disposition status: Not reported  
Enf. disp. status date: Not reported  
Enforcement lead agency: State  
Proposed penalty amount: Not reported  
Final penalty amount: Not reported  
Paid penalty amount: Not reported

Regulation violated: Not reported  
Area of violation: Generators - General  
Date violation determined: 02/15/1984  
Date achieved compliance: 01/24/1985  
Violation lead agency: EPA  
Enforcement action: INITIAL 3008(A) COMPLIANCE  
Enforcement action date: 03/28/1984  
Enf. disposition status: Not reported  
Enf. disp. status date: Not reported  
Enforcement lead agency: EPA  
Proposed penalty amount: 9500  
Final penalty amount: 9500  
Paid penalty amount: Not reported

Regulation violated: Not reported  
Area of violation: Generators - General  
Date violation determined: 02/15/1984  
Date achieved compliance: 01/24/1985  
Violation lead agency: EPA  
Enforcement action: FINAL 3008(A) COMPLIANCE ORDER  
Enforcement action date: 07/30/1984  
Enf. disposition status: Not reported  
Enf. disp. status date: Not reported  
Enforcement lead agency: EPA  
Proposed penalty amount: 9500  
Final penalty amount: 9500  
Paid penalty amount: Not reported

Regulation violated: SR - 725.191  
Area of violation: TSD IS-Ground-Water Monitoring  
Date violation determined: 11/03/1983  
Date achieved compliance: 04/06/1984  
Violation lead agency: State  
Enforcement action: WRITTEN INFORMAL  
Enforcement action date: 12/01/1983  
Enf. disposition status: Not reported  
Enf. disp. status date: Not reported  
Enforcement lead agency: State  
Proposed penalty amount: Not reported

MAP FINDINGS  
FOCUS MAP 12

Map ID Site Database(s) EPA ID Number

**SHERWIN WILLIAMS CO (Continued)**

**1000371369**

Final penalty amount: Not reported  
Paid penalty amount: Not reported

Regulation violated: SR - 725.194  
Area of violation: TSD IS-Ground-Water Monitoring  
Date violation determined: 11/03/1983  
Date achieved compliance: 04/06/1984  
Violation lead agency: State  
Enforcement action: WRITTEN INFORMAL  
Enforcement action date: 12/01/1983  
Enf. disposition status: Not reported  
Enf. disp. status date: Not reported  
Enforcement lead agency: State  
Proposed penalty amount: Not reported  
Final penalty amount: Not reported  
Paid penalty amount: Not reported

Regulation violated: SR - 725.193  
Area of violation: TSD IS-Ground-Water Monitoring  
Date violation determined: 11/03/1983  
Date achieved compliance: 04/06/1984  
Violation lead agency: State  
Enforcement action: WRITTEN INFORMAL  
Enforcement action date: 12/01/1983  
Enf. disposition status: Not reported  
Enf. disp. status date: Not reported  
Enforcement lead agency: State  
Proposed penalty amount: Not reported  
Final penalty amount: Not reported  
Paid penalty amount: Not reported

Regulation violated: SR - 725.192  
Area of violation: TSD IS-Ground-Water Monitoring  
Date violation determined: 11/03/1983  
Date achieved compliance: 04/06/1984  
Violation lead agency: State  
Enforcement action: WRITTEN INFORMAL  
Enforcement action date: 12/01/1983  
Enf. disposition status: Not reported  
Enf. disp. status date: Not reported  
Enforcement lead agency: State  
Proposed penalty amount: Not reported  
Final penalty amount: Not reported  
Paid penalty amount: Not reported

Evaluation Action Summary:  
Evaluation date: 07/11/2014  
Evaluation: COMPLIANCE ASSISTANCE VISIT  
Area of violation: Not reported  
Date achieved compliance: Not reported  
Evaluation lead agency: EPA

Evaluation date: 08/24/2012  
Evaluation: COMPLIANCE EVALUATION INSPECTION ON-SITE  
Area of violation: Not reported  
Date achieved compliance: Not reported  
Evaluation lead agency: State

MAP FINDINGS  
FOCUS MAP 12

Map ID	Site	Database(s)	EPA ID Number
--------	------	-------------	---------------

**SHERWIN WILLIAMS CO (Continued)**

**1000371369**

Evaluation date:	10/14/2008
Evaluation:	NOT A SIGNIFICANT NON-COMPLIER
Area of violation:	Not reported
Date achieved compliance:	Not reported
Evaluation lead agency:	State
Evaluation date:	07/31/2008
Evaluation:	NON-FINANCIAL RECORD REVIEW
Area of violation:	TSD IS-Manifest/Records/Reporting
Date achieved compliance:	Not reported
Evaluation lead agency:	State
Evaluation date:	07/31/2008
Evaluation:	NON-FINANCIAL RECORD REVIEW
Area of violation:	Federal or State Statute
Date achieved compliance:	Not reported
Evaluation lead agency:	State
Evaluation date:	07/31/2008
Evaluation:	SIGNIFICANT NON-COMPLIER
Area of violation:	Federal or State Statute
Date achieved compliance:	Not reported
Evaluation lead agency:	State
Evaluation date:	07/31/2008
Evaluation:	SIGNIFICANT NON-COMPLIER
Area of violation:	TSD IS-Manifest/Records/Reporting
Date achieved compliance:	Not reported
Evaluation lead agency:	State
Evaluation date:	06/04/2008
Evaluation:	NON-FINANCIAL RECORD REVIEW
Area of violation:	TSD IS-Manifest/Records/Reporting
Date achieved compliance:	Not reported
Evaluation lead agency:	State
Evaluation date:	06/04/2008
Evaluation:	NON-FINANCIAL RECORD REVIEW
Area of violation:	Federal or State Statute
Date achieved compliance:	Not reported
Evaluation lead agency:	State
Evaluation date:	03/25/2008
Evaluation:	FINANCIAL RECORD REVIEW
Area of violation:	Federal or State Statute
Date achieved compliance:	Not reported
Evaluation lead agency:	State
Evaluation date:	03/25/2008
Evaluation:	FINANCIAL RECORD REVIEW
Area of violation:	TSD IS-Manifest/Records/Reporting
Date achieved compliance:	Not reported
Evaluation lead agency:	State
Evaluation date:	07/24/2007
Evaluation:	COMPLIANCE EVALUATION INSPECTION ON-SITE
Area of violation:	Not reported

MAP FINDINGS  
FOCUS MAP 12

Map ID Site Database(s) EPA ID Number

**SHERWIN WILLIAMS CO (Continued)**

**1000371369**

Date achieved compliance: Not reported  
Evaluation lead agency: State

Evaluation date: 01/23/2007  
Evaluation: FINANCIAL RECORD REVIEW  
Area of violation: TSD IS-Manifest/Records/Reporting  
Date achieved compliance: Not reported  
Evaluation lead agency: State

Evaluation date: 01/23/2007  
Evaluation: FINANCIAL RECORD REVIEW  
Area of violation: Federal or State Statute  
Date achieved compliance: Not reported  
Evaluation lead agency: State

Evaluation date: 07/03/2002  
Evaluation: FINANCIAL RECORD REVIEW  
Area of violation: Not reported  
Date achieved compliance: Not reported  
Evaluation lead agency: State

Evaluation date: 08/18/1995  
Evaluation: GROUNDWATER MONITORING EVALUATION  
Area of violation: TSD IS-Ground-Water Monitoring  
Date achieved compliance: 11/06/1997  
Evaluation lead agency: State

Evaluation date: 03/27/1995  
Evaluation: FINANCIAL RECORD REVIEW  
Area of violation: TSD - Financial Requirements  
Date achieved compliance: 11/06/1997  
Evaluation lead agency: State

Evaluation date: 03/27/1995  
Evaluation: FINANCIAL RECORD REVIEW  
Area of violation: TSD - Closure/Post-Closure  
Date achieved compliance: 11/06/1997  
Evaluation lead agency: State

Evaluation date: 01/18/1995  
Evaluation: FOLLOW-UP INSPECTION  
Area of violation: Not reported  
Date achieved compliance: Not reported  
Evaluation lead agency: State

Evaluation date: 09/22/1994  
Evaluation: COMPLIANCE EVALUATION INSPECTION ON-SITE  
Area of violation: Not reported  
Date achieved compliance: Not reported  
Evaluation lead agency: State

Evaluation date: 09/22/1994  
Evaluation: FOLLOW-UP INSPECTION  
Area of violation: Generators - Pre-transport  
Date achieved compliance: 02/14/1995  
Evaluation lead agency: State

MAP FINDINGS  
FOCUS MAP 12

Map ID	Site	Database(s)	EPA ID Number
--------	------	-------------	---------------

**SHERWIN WILLIAMS CO (Continued)**

**1000371369**

Evaluation date: 09/22/1994  
 Evaluation: COMPLIANCE EVALUATION INSPECTION ON-SITE  
 Area of violation: Generators - Pre-transport  
 Date achieved compliance: 02/14/1995  
 Evaluation lead agency: State

Evaluation date: 04/20/1994  
 Evaluation: FINANCIAL RECORD REVIEW  
 Area of violation: TSD - Closure/Post-Closure  
 Date achieved compliance: 11/06/1997  
 Evaluation lead agency: State

Evaluation date: 04/20/1994  
 Evaluation: FINANCIAL RECORD REVIEW  
 Area of violation: TSD - Financial Requirements  
 Date achieved compliance: 11/06/1997  
 Evaluation lead agency: State

Evaluation date: 02/14/1992  
 Evaluation: CASE DEVELOPMENT INSPECTION  
 Area of violation: LDR - General  
 Date achieved compliance: 11/06/1997  
 Evaluation lead agency: EPA

Evaluation date: 02/14/1992  
 Evaluation: CASE DEVELOPMENT INSPECTION  
 Area of violation: TSD - Closure/Post-Closure  
 Date achieved compliance: 11/06/1997  
 Evaluation lead agency: EPA

Evaluation date: 02/14/1992  
 Evaluation: CASE DEVELOPMENT INSPECTION  
 Area of violation: Generators - General  
 Date achieved compliance: 11/06/1997  
 Evaluation lead agency: EPA

Evaluation date: 02/14/1992  
 Evaluation: CASE DEVELOPMENT INSPECTION  
 Area of violation: TSD - Contingency Plan and Emergency Procedures  
 Date achieved compliance: 11/06/1997  
 Evaluation lead agency: EPA

Evaluation date: 02/14/1992  
 Evaluation: CASE DEVELOPMENT INSPECTION  
 Area of violation: TSD - Financial Requirements  
 Date achieved compliance: 11/06/1997  
 Evaluation lead agency: EPA

Evaluation date: 02/14/1992  
 Evaluation: CASE DEVELOPMENT INSPECTION  
 Area of violation: TSD - Manifest/Records/Reporting  
 Date achieved compliance: 11/06/1997  
 Evaluation lead agency: EPA

Evaluation date: 02/14/1992  
 Evaluation: CASE DEVELOPMENT INSPECTION  
 Area of violation: TSD - Tank System Standards

MAP FINDINGS  
FOCUS MAP 12

Map ID      Site      Database(s)      EPA ID Number

---

**SHERWIN WILLIAMS CO (Continued)**

**1000371369**

Date achieved compliance: 11/06/1997  
Evaluation lead agency: EPA

Evaluation date: 02/14/1992  
Evaluation: CASE DEVELOPMENT INSPECTION  
Area of violation: TSD - Container Use and Management  
Date achieved compliance: 11/06/1997  
Evaluation lead agency: EPA

Evaluation date: 02/14/1992  
Evaluation: CASE DEVELOPMENT INSPECTION  
Area of violation: TSD - General  
Date achieved compliance: 11/06/1997  
Evaluation lead agency: EPA

Evaluation date: 02/14/1992  
Evaluation: CASE DEVELOPMENT INSPECTION  
Area of violation: Permits - Application  
Date achieved compliance: 11/06/1997  
Evaluation lead agency: EPA

Evaluation date: 01/08/1988  
Evaluation: FOLLOW-UP INSPECTION  
Area of violation: Not reported  
Date achieved compliance: Not reported  
Evaluation lead agency: State

Evaluation date: 08/05/1987  
Evaluation: COMPLIANCE EVALUATION INSPECTION ON-SITE  
Area of violation: Generators - Pre-transport  
Date achieved compliance: 02/05/1988  
Evaluation lead agency: State

Evaluation date: 10/10/1986  
Evaluation: COMPLIANCE EVALUATION INSPECTION ON-SITE  
Area of violation: Generators - General  
Date achieved compliance: 02/26/1987  
Evaluation lead agency: State

Evaluation date: 03/31/1986  
Evaluation: NON-FINANCIAL RECORD REVIEW  
Area of violation: TSD IS-Ground-Water Monitoring  
Date achieved compliance: 08/07/1986  
Evaluation lead agency: State

Evaluation date: 03/27/1986  
Evaluation: FINANCIAL RECORD REVIEW  
Area of violation: TSD - Financial Requirements  
Date achieved compliance: 07/18/1986  
Evaluation lead agency: State

Evaluation date: 01/17/1986  
Evaluation: COMPLIANCE EVALUATION INSPECTION ON-SITE  
Area of violation: TSD - General Facility Standards  
Date achieved compliance: 10/21/1994  
Evaluation lead agency: State

MAP FINDINGS  
FOCUS MAP 12

Map ID	Site	Database(s)	EPA ID Number
--------	------	-------------	---------------

**SHERWIN WILLIAMS CO (Continued)**

**1000371369**

Evaluation date: 01/17/1986  
 Evaluation: COMPLIANCE EVALUATION INSPECTION ON-SITE  
 Area of violation: TSD - Preparedness and Prevention  
 Date achieved compliance: 10/21/1994  
 Evaluation lead agency: State

Evaluation date: 01/17/1986  
 Evaluation: COMPLIANCE EVALUATION INSPECTION ON-SITE  
 Area of violation: TSD - General  
 Date achieved compliance: 10/21/1994  
 Evaluation lead agency: State

Evaluation date: 04/25/1985  
 Evaluation: COMPLIANCE EVALUATION INSPECTION ON-SITE  
 Area of violation: Generators - General  
 Date achieved compliance: 05/05/1986  
 Evaluation lead agency: State

Evaluation date: 04/25/1985  
 Evaluation: COMPLIANCE EVALUATION INSPECTION ON-SITE  
 Area of violation: Generators - General  
 Date achieved compliance: 07/24/1985  
 Evaluation lead agency: State

Evaluation date: 01/07/1985  
 Evaluation: NON-FINANCIAL RECORD REVIEW  
 Area of violation: Generators - General  
 Date achieved compliance: 06/04/1985  
 Evaluation lead agency: State

Evaluation date: 12/14/1984  
 Evaluation: NON-FINANCIAL RECORD REVIEW  
 Area of violation: Generators - General  
 Date achieved compliance: 12/20/1984  
 Evaluation lead agency: State

Evaluation date: 10/23/1984  
 Evaluation: GROUNDWATER MONITORING EVALUATION  
 Area of violation: Not reported  
 Date achieved compliance: Not reported  
 Evaluation lead agency: State

Evaluation date: 09/19/1984  
 Evaluation: FINANCIAL RECORD REVIEW  
 Area of violation: Generators - General  
 Date achieved compliance: 12/21/1984  
 Evaluation lead agency: State

Evaluation date: 09/19/1984  
 Evaluation: COMPLIANCE SCHEDULE EVALUATION  
 Area of violation: Generators - General  
 Date achieved compliance: 12/21/1984  
 Evaluation lead agency: State

Evaluation date: 08/17/1984  
 Evaluation: COMPLIANCE SCHEDULE EVALUATION  
 Area of violation: Generators - General

MAP FINDINGS  
FOCUS MAP 12

Map ID      Site      Database(s)      EPA ID Number

---

**SHERWIN WILLIAMS CO (Continued)**

**1000371369**

Date achieved compliance: 12/21/1984  
Evaluation lead agency: State

Evaluation date: 08/17/1984  
Evaluation: FINANCIAL RECORD REVIEW  
Area of violation: Generators - General  
Date achieved compliance: 12/21/1984  
Evaluation lead agency: State

Evaluation date: 08/09/1984  
Evaluation: COMPLIANCE EVALUATION INSPECTION ON-SITE  
Area of violation: Generators - General  
Date achieved compliance: 09/13/1984  
Evaluation lead agency: State

Evaluation date: 07/16/1984  
Evaluation: NON-FINANCIAL RECORD REVIEW  
Area of violation: Generators - General  
Date achieved compliance: 12/21/1984  
Evaluation lead agency: State

Evaluation date: 07/16/1984  
Evaluation: FINANCIAL RECORD REVIEW  
Area of violation: Generators - General  
Date achieved compliance: 12/21/1984  
Evaluation lead agency: State

Evaluation date: 05/17/1984  
Evaluation: FINANCIAL RECORD REVIEW  
Area of violation: Generators - General  
Date achieved compliance: 12/21/1984  
Evaluation lead agency: State

Evaluation date: 02/15/1984  
Evaluation: FINANCIAL RECORD REVIEW  
Area of violation: Generators - General  
Date achieved compliance: 01/24/1985  
Evaluation lead agency: EPA

Evaluation date: 11/03/1983  
Evaluation: GROUNDWATER MONITORING EVALUATION  
Area of violation: TSD IS-Ground-Water Monitoring  
Date achieved compliance: 04/06/1984  
Evaluation lead agency: State

**US INST CONTROL:**

EPA ID: ILD005456439  
Site ID: Not reported  
Name: SHERWIN WILLIAMS CO  
Action Name: Not reported  
Address: 11541 S CHAMPLAIN AVE  
CHICAGO, IL 60628  
EPA Region: 05  
County: COOK  
Event Code: CA772GC  
Inst. Control: Not reported  
Actual Date: 08/23/2012  
Comple. Date: 01/01/1900



MAP FINDINGS  
FOCUS MAP 12

Map ID Site Database(s) EPA ID Number

**SHERWIN WILLIAMS CO (Continued)**

**1000371369**

Operable Unit: Not reported  
Contaminated Media : Not reported  
Contact Name : EDWARD CONNELL  
Contact Phone and Ext :2165154629  
Latitude : 42  
Longitude : -88

US FIN ASSUR:

EPA ID: ILD005456439  
Provider: SHERWIN-WILLIAMS  
EPA region: 5  
County: COOK  
Mechanism type: CORPORATE GUARANTEE  
Mechanism ID: SHERWIN-WILLIAMS  
Cost estimate: 560656  
Face value: 31463000  
Effective date: 3/2/2012

EPA ID: ILD005456439  
Provider: THE SHERWIN COMPANY  
EPA region: 5  
County: COOK  
Mechanism type: CORPORATE GUARANTEE  
Mechanism ID: 2014  
Cost estimate: 1525000  
Face value: 1312000  
Effective date: 3/28/2014

EPA ID: ILD005456439  
Provider: THE SHERWIN-WILLIAMS COMPANY  
EPA region: 5  
County: COOK  
Mechanism type: CORPORATE GUARANTEE  
Mechanism ID: 2013  
Cost estimate: 1525000  
Face value: 0  
Effective date: 3/28/2013

EPA ID: ILD005456439  
Provider: PNC BANK  
EPA region: 5  
County: COOK  
Mechanism type: LETTER OF CREDIT  
Mechanism ID: 18123464-00-000  
Cost estimate: 1252000  
Face value: 1252000  
Effective date: 3/27/2015

2020 COR ACTION:

EPA ID: ILD005456439  
Region: 5  
Action: Not reported

MAP FINDINGS  
FOCUS MAP 12

Map ID	Site	Database(s)	EPA ID Number
--------	------	-------------	---------------

283	<b>SHERWIN WILLIAMS COMPANY, THE 11541 SOUTH CHAMPLAIN AVENUE CHICAGO, IL 60628</b>	<b>CERCLIS</b>	<b>1015731030 ILD005456439</b>
-----	---	----------------	------------------------------------

CERCLIS:

Site ID:	0500202
EPA ID:	ILD005456439
Facility County:	COOK
Short Name:	SHERWIN WILLIAMS COMPANY,
Congressional District:	01
IFMS ID:	Not reported
SMSA Number:	1600
USGC Hydro Unit:	07120003
Federal Facility:	Not a Federal Facility
DMNSN Number:	0.00000
Site Orphan Flag:	N
RCRA ID:	Y
USGS Quadrangle:	Not reported
Site Init By Prog:	Not reported
NFRAP Flag:	Not reported
Parent ID:	Not reported
RST Code:	Not reported
EPA Region:	05
Classification:	Not reported
Site Settings Code:	Not reported
NPL Status:	Not on the NPL
DMNSN Unit Code:	Not reported
RBAC Code:	Not reported
RResp Fed Agency Code:	Not reported
Non NPL Status:	ESI Start Needed
Non NPL Status Date:	11/23/99
Site Fips Code:	17031
CC Concurrence Date:	/ /
CC Concurrence FY:	Not reported
Alias EPA ID:	Not reported
Site FUDS Flag:	Not reported

CERCLIS Site Alias Name(s):

Alias ID:	101
Alias Name:	SHERWIN WILLIAMS CO THE
Alias Address:	11541 S CHAMPLAIN AVE CHICAGO, IL 60628
Alias Comments:	Not reported
Site Description:	Not reported

CERCLIS Assessment History:

Action Code:	001
Action:	DISCOVERY
Date Started:	/ /
Date Completed:	08/01/80
Priority Level:	Not reported
Operable Unit:	SITEWIDE
Primary Responsibility:	EPA Fund-Financed
Planning Status:	Not reported
Urgency Indicator:	Not reported
Action Anomaly:	Not reported

MAP FINDINGS  
FOCUS MAP 12

Map ID	Site	Database(s)	EPA ID Number
--------	------	-------------	---------------

**SHERWIN WILLIAMS COMPANY, THE (Continued)**

**1015731030**

Action Code: 001  
 Action: PRELIMINARY ASSESSMENT  
 Date Started: / /  
 Date Completed: 09/01/84  
 Priority Level: Low priority for further assessment  
 Operable Unit: SITEWIDE  
 Primary Responsibility: State, Fund Financed  
 Planning Status: Not reported  
 Urgency Indicator: Not reported  
 Action Anomaly: Not reported

Action Code: 001  
 Action: SITE INSPECTION  
 Date Started: / /  
 Date Completed: 06/11/86  
 Priority Level: Higher priority for further assessment  
 Operable Unit: SITEWIDE  
 Primary Responsibility: EPA Fund-Financed  
 Planning Status: Not reported  
 Urgency Indicator: Not reported  
 Action Anomaly: Not reported

283

**SHERWIN WILLIAMS CO.  
 11541 SOUTH CHAMPLAIN AVE.  
 CHICAGO, IL 60628**

**IL LUST S105537690  
 N/A**

LUST:

Incident Num: 20011967  
 IL EPA Id: 0316500003  
 Product: Gasoline  
 IEMA Date: 11/28/2001  
 Project Manager: McCain  
 Project Manager Phone: (217) 785-6309  
 Email: Robin.McCain@illinois.gov  
 PRP Name: Sherwyn-Williams  
 PRP Contact: Paul Barding  
 PRP Address: 549 East 115th St.  
 PRP City,St,Zip: Chicago, IL 60628  
 PRP Phone: 7738213102  
 Site Classification: Not reported  
 Section 57.5(g) Letter: 732  
 Date Section 57.5(g) Letter: Not reported  
 Non LUST Determination Letter: Not reported  
 20 Report Received: 12/10/2001  
 45 Report Received: 03/04/2002  
**NFA/NFR Letter: 06/14/2002**  
 NFR Date Recorded: 07/10/2002

Incident Num: 922759  
 IL EPA Id: 0316500003  
 Product: Non-Petroleum Product  
 IEMA Date: 09/30/1992  
 Project Manager: Putrich  
 Project Manager Phone: (217) 524-4827  
 Email: Steve.Putrich@illinois.gov  
 PRP Name: Sherwin Williams Co.

MAP FINDINGS  
FOCUS MAP 12

Map ID	Site	Database(s)	EPA ID Number
--------	------	-------------	---------------

**SHERWIN WILLIAMS CO. (Continued)**

**S105537690**

PRP Contact: Larry Mencin  
 PRP Address: 101 Prospect Ave., Northwest  
 PRP City,St,Zip: Cleveland, OH 44115-1075  
 PRP Phone: Not reported  
 Site Classification: Not reported  
 Section 57.5(g) Letter: 734  
 Date Section 57.5(g) Letter: Not reported  
 Non LUST Determination Letter: Not reported  
 20 Report Received: 10/19/1992  
 45 Report Received: 11/12/1992  
**NFA/NFR Letter: 08/12/2013**  
 NFR Date Recorded: 09/12/2013

**285 SHERWIN-WILLIAMS CO  
 11700 SOUTH COTTAGE GROVE AVENUE  
 CHICAGO, IL 60628**

**FINDS 1016078719  
 N/A**

**FINDS:**

Registry ID: 110008457295

**Environmental Interest/Information System**

AFS (Aerometric Information Retrieval System (AIRS) Facility Subsystem) replaces the former Compliance Data System (CDS), the National Emission Data System (NEDS), and the Storage and Retrieval of Aerometric Data (SAROAD). AIRS is the national repository for information concerning airborne pollution in the United States. AFS is used to track emissions and compliance data from industrial plants. AFS data are utilized by states to prepare State Implementation Plans to comply with regulatory programs and by EPA as an input for the estimation of total national emissions. AFS is undergoing a major redesign to support facility operating permits required under Title V of the Clean Air Act.

NCDB (National Compliance Data Base) supports implementation of the Federal Insecticide, Fungicide, and Rodenticide Act (FIFRA) and the Toxic Substances Control Act (TSCA). The system tracks inspections in regions and states with cooperative agreements, enforcement actions, and settlements.

ACES (Illinois - Agency Compliance And Enforcement System) is the Illinois EPA Project to facilitate the permitting operations

**AIR EMISSIONS CLASSIFICATION UNKNOWN**

US EPA TRIS (Toxics Release Inventory System) contains information from facilities on the amounts of over 300 listed toxic chemicals that these facilities release directly to air, water, land, or that are transported off-site.

**AIR MINOR**

ICIS (Integrated Compliance Information System) is the Integrated Compliance Information System and provides a database that, when complete, will contain integrated Enforcement and Compliance information across most of EPA's programs. The vision for ICIS is to replace EPA's independent databases that contain Enforcement data with a single repository for that information. Currently, ICIS contains all

MAP FINDINGS  
FOCUS MAP 12

Map ID	Site	Database(s)	EPA ID Number
--------	------	-------------	---------------

**SHERWIN-WILLIAMS CO (Continued)**

**1016078719**

Federal Administrative and Judicial enforcement actions. This information is maintained in ICIS by EPA in the Regional offices and it Headquarters. A future release of ICIS will replace the Permit Compliance System (PCS) which supports the NPDES and will integrate that information with Federal actions already in the system. ICIS also has the capability to track other activities occurring in the Region that support Compliance and Enforcement programs. These include; Incident Tracking, Compliance Assistance, and Compliance Monitoring.

285

**SHERWIN WILLIAMS CO  
11700 S COTTAGE GROVE  
CHICAGO, IL 60628**

**IL AIRS S107746003  
IL BOL N/A**

IL AIRS:

Facility ID:	Not reported
ID Number:	031600AHO
Year:	2011
Contact Name:	Not reported
Contact Title:	Not reported
Contact Tele:	Not reported
Contact Extention:	Not reported
Contact EMail:	Not reported
Contact Fax:	Not reported
Cease Operation Date:	Not reported
SIC Code:	2851
Address Type Code:	Not reported

Detail:

Year:	2011
Id Num:	031600AHO
Pollutant Code:	[107211]
Tons Per Year:	0.002
Year:	2011
Id Num:	031600AHO
Pollutant Code:	PM2_5
Tons Per Year:	3.1299999999999999
Year:	2011
Id Num:	031600AHO
Pollutant Code:	VOM
Tons Per Year:	0.12
Year:	2011
Id Num:	031600AHO
Pollutant Code:	PM10
Tons Per Year:	3.1299999999999999
Year:	2011
Id Num:	031600AHO
Pollutant Code:	PART
Tons Per Year:	3.1299999999999999
Year:	2011
Id Num:	031600AHO
Pollutant Code:	NH3
Tons Per Year:	7.0000000000000001E-3

MAP FINDINGS  
FOCUS MAP 12

Map ID Site Database(s) EPA ID Number

**SHERWIN WILLIAMS CO (Continued)**

**S107746003**

Year: 2011  
Id Num: 031600AHO  
Pollutant Code: GLYET  
Tons Per Year: 0.0001

Facility ID: Not reported  
ID Number: 031600AHO  
Year: 2010  
Contact Name: Not reported  
Contact Title: Not reported  
Contact Tele: Not reported  
Contact Extention: Not reported  
Contact EMail: Not reported  
Contact Fax: Not reported  
Cease Operation Date: Not reported  
SIC Code: 2851  
Address Type Code: Not reported

Detail:

Year: 2010  
Id Num: 031600AHO  
Pollutant Code: PM2\_5  
Tons Per Year: 3.1200000000000001

Year: 2010  
Id Num: 031600AHO  
Pollutant Code: [107211]  
Tons Per Year: 0.001

Year: 2010  
Id Num: 031600AHO  
Pollutant Code: NH3  
Tons Per Year: 5.0000000000000001E-3

Year: 2010  
Id Num: 031600AHO  
Pollutant Code: PM10  
Tons Per Year: 3.1200000000000001

Year: 2010  
Id Num: 031600AHO  
Pollutant Code: GLYET  
Tons Per Year: 2.0000000000000001E-4

Year: 2010  
Id Num: 031600AHO  
Pollutant Code: PART  
Tons Per Year: 3.1200000000000001

Year: 2010  
Id Num: 031600AHO  
Pollutant Code: VOM  
Tons Per Year: 8.999999999999997E-2

Facility ID: Not reported  
ID Number: 031600AHO

MAP FINDINGS  
 FOCUS MAP 12

Map ID Site Database(s) EPA ID Number

**SHERWIN WILLIAMS CO (Continued)**

**S107746003**

Year: 2009  
 Contact Name: Not reported  
 Contact Title: Not reported  
 Contact Tele: Not reported  
 Contact Extention: Not reported  
 Contact EMail: Not reported  
 Contact Fax: Not reported  
 Cease Operation Date: Not reported  
 SIC Code: 2851  
 Address Type Code: Not reported

Detail:

Year: 2009  
 Id Num: 031600AHO  
 Pollutant Code: [107211]  
 Tons Per Year: 0.001

Year: 2009  
 Id Num: 031600AHO  
 Pollutant Code: NH3  
 Tons Per Year: 3.0000000000000001E-3

Year: 2009  
 Id Num: 031600AHO  
 Pollutant Code: PART  
 Tons Per Year: 2.7629999999999999

Year: 2009  
 Id Num: 031600AHO  
 Pollutant Code: GLYET  
 Tons Per Year: 0.0001

Year: 2009  
 Id Num: 031600AHO  
 Pollutant Code: PM2\_5  
 Tons Per Year: 2.7629999999999999

Year: 2009  
 Id Num: 031600AHO  
 Pollutant Code: PM10  
 Tons Per Year: 2.7629999999999999

Year: 2009  
 Id Num: 031600AHO  
 Pollutant Code: VOM  
 Tons Per Year: 0.10100000000000001

Year: 2009  
 Id Num: 031600AHO  
 Pollutant Code: PM2\_5  
 Tons Per Year: 2.7629999999999999

Year: 2009  
 Id Num: 031600AHO  
 Pollutant Code: PART  
 Tons Per Year: 2.7629999999999999

Year: 2009

MAP FINDINGS  
FOCUS MAP 12

Map ID      Site      Database(s)      EPA ID Number

---

**SHERWIN WILLIAMS CO (Continued)**

**S107746003**

Id Num: 031600AHO  
Pollutant Code: NH3  
Tons Per Year: 3.0000000000000001E-3

Year: 2009  
Id Num: 031600AHO  
Pollutant Code: [107211]  
Tons Per Year: 0.001

Year: 2009  
Id Num: 031600AHO  
Pollutant Code: PM10  
Tons Per Year: 2.7629999999999999

Year: 2009  
Id Num: 031600AHO  
Pollutant Code: VOM  
Tons Per Year: 0.10100000000000001

Year: 2009  
Id Num: 031600AHO  
Pollutant Code: GLYET  
Tons Per Year: 0.0001

Facility ID: Not reported  
ID Number: 031600AHO  
Year: 2008  
Contact Name: Not reported  
Contact Title: Not reported  
Contact Tele: Not reported  
Contact Extention: Not reported  
Contact EMail: Not reported  
Contact Fax: Not reported  
Cease Operation Date: Not reported  
SIC Code: 2851  
Address Type Code: Not reported

Detail:

Year: 2008  
Id Num: 031600AHO  
Pollutant Code: GLYET  
Tons Per Year: 2.0000000000000001E-4

Year: 2008  
Id Num: 031600AHO  
Pollutant Code: NH3  
Tons Per Year: 8.0000000000000002E-3

Year: 2008  
Id Num: 031600AHO  
Pollutant Code: [107211]  
Tons Per Year: 3.5000000000000001E-3

Year: 2008  
Id Num: 031600AHO  
Pollutant Code: PM10  
Tons Per Year: 3.2639999999999998



MAP FINDINGS  
FOCUS MAP 12

Map ID Site Database(s) EPA ID Number

**SHERWIN WILLIAMS CO (Continued)**

**S107746003**

Year: 2008  
Id Num: 031600AHO  
Pollutant Code: PART  
Tons Per Year: 3.2639999999999998

Year: 2008  
Id Num: 031600AHO  
Pollutant Code: VOM  
Tons Per Year: 0.11

Year: 2008  
Id Num: 031600AHO  
Pollutant Code: PM2\_5  
Tons Per Year: 3.2639999999999998

Year: 2008  
Id Num: 031600AHO  
Pollutant Code: PM2\_5  
Tons Per Year: 3.2639999999999998

Year: 2008  
Id Num: 031600AHO  
Pollutant Code: PART  
Tons Per Year: 3.2639999999999998

Year: 2008  
Id Num: 031600AHO  
Pollutant Code: NH3  
Tons Per Year: 8.0000000000000002E-3

Year: 2008  
Id Num: 031600AHO  
Pollutant Code: [107211]  
Tons Per Year: 3.5000000000000001E-3

Year: 2008  
Id Num: 031600AHO  
Pollutant Code: GLYET  
Tons Per Year: 2.0000000000000001E-4

Year: 2008  
Id Num: 031600AHO  
Pollutant Code: PM10  
Tons Per Year: 3.2639999999999998

Year: 2008  
Id Num: 031600AHO  
Pollutant Code: VOM  
Tons Per Year: 0.11

Facility ID: 2534  
ID Number: 031600AHO  
Year: 2007  
Contact Name: Jim Jones  
Contact Title: Not reported  
Contact Tele: 773-821-3977

MAP FINDINGS  
FOCUS MAP 12

Map ID	Site	Database(s)	EPA ID Number
--------	------	-------------	---------------

**SHERWIN WILLIAMS CO (Continued)**

**S107746003**

Contact Extention:	Not reported
Contact EMail:	Not reported
Contact Fax:	Not reported
Cease Operation Date:	Not reported
SIC Code:	2851
Address Type Code:	Not reported
Facility ID:	2534
ID Number:	031600AHO
Year:	2006
Contact Name:	Jim Jones
Contact Title:	Not reported
Contact Tele:	773-821-3977
Contact Extention:	Not reported
Contact EMail:	jim.c.jones@sherwin.com
Contact Fax:	773-821-3004
Cease Operation Date:	Not reported
SIC Code:	2851
Address Type Code:	LOC

**BOL:**

Site Id:	170000041130
Inv Num:	0316505005
Interest Name:	Sherwin Williams Co
Interest Type:	BOL
Media Code:	LAND

285

**SHERWIN-WILLIAMS CO  
11700 S COTTAGE GROVE  
CHICAGO, IL 60628**

**US AIRS 1004478767  
N/A**

**US AIRS MINOR:**

Envid:	1004478767
Region Code:	05
Programmatic ID:	AIR IL000031600AHO
Facility Registry ID:	110008457295
D and B Number:	Not reported
Primary SIC Code:	2851
NAICS Code:	325510
Default Air Classification Code:	MIN
Facility Type of Ownership Code:	POF
Air CMS Category Code:	Not reported
HPV Status:	Not reported

**US AIRS MINOR:**

Region Code:	05
Programmatic ID:	AIR IL000031600AHO
Facility Registry ID:	110008457295
Air Operating Status Code:	OPR
Default Air Classification Code:	MIN
Air Program:	Federal Implementation Plan for National Primary and Secondary Ambient Air Quality Standards
Activity Date:	Not reported
Activity Status Date:	1999-02-02 00:00:00
Activity Group:	Case File
Activity Type:	Case File
Activity Status:	Resolved
Region Code:	05

MAP FINDINGS  
FOCUS MAP 12

Map ID      Site      Database(s)      EPA ID Number

**SHERWIN-WILLIAMS CO (Continued)**

**1004478767**

Programmatic ID: AIR IL000031600AHO  
 Facility Registry ID: 110008457295  
 Air Operating Status Code: OPR  
 Default Air Classification Code: MIN  
 Air Program: Federal Implementation Plan for National Primary and Secondary Ambient Air Quality Standards  
 Activity Date: 1991-09-20 00:00:00  
 Activity Status Date: Not reported  
 Activity Group: Compliance Monitoring  
 Activity Type: Information Request  
 Activity Status: Not reported

Region Code: 05  
 Programmatic ID: AIR IL000031600AHO  
 Facility Registry ID: 110008457295  
 Air Operating Status Code: OPR  
 Default Air Classification Code: MIN  
 Air Program: Federal Implementation Plan for National Primary and Secondary Ambient Air Quality Standards  
 Activity Date: 1996-07-19 00:00:00  
 Activity Status Date: Not reported  
 Activity Group: Compliance Monitoring  
 Activity Type: Inspection/Evaluation  
 Activity Status: Not reported

Region Code: 05  
 Programmatic ID: AIR IL000031600AHO  
 Facility Registry ID: 110008457295  
 Air Operating Status Code: OPR  
 Default Air Classification Code: MIN  
 Air Program: Federal Implementation Plan for National Primary and Secondary Ambient Air Quality Standards  
 Activity Date: 1991-08-13 00:00:00  
 Activity Status Date: 1991-08-13 00:00:00  
 Activity Group: Enforcement Action  
 Activity Type: Administrative - Informal  
 Activity Status: Achieved

Region Code: 05  
 Programmatic ID: AIR IL000031600AHO  
 Facility Registry ID: 110008457295  
 Air Operating Status Code: OPR  
 Default Air Classification Code: MIN  
 Air Program: Federal Implementation Plan for National Primary and Secondary Ambient Air Quality Standards  
 Activity Date: 1992-09-21 00:00:00  
 Activity Status Date: 1992-09-21 00:00:00  
 Activity Group: Enforcement Action  
 Activity Type: Administrative - Informal  
 Activity Status: Achieved

Region Code: 05  
 Programmatic ID: AIR IL000031600AHO  
 Facility Registry ID: 110008457295  
 Air Operating Status Code: OPR  
 Default Air Classification Code: MIN  
 Air Program: Federal Implementation Plan for National Primary and Secondary Ambient Air Quality Standards  
 Activity Date: 1997-11-06 00:00:00  
 Activity Status Date: 1997-11-06 00:00:00  
 Activity Group: Enforcement Action  
 Activity Type: Judicial

MAP FINDINGS  
FOCUS MAP 12

Map ID Site Database(s) EPA ID Number

**SHERWIN-WILLIAMS CO (Continued)**

**1004478767**

Activity Status:	Closed
Region Code:	05
Programmatic ID:	AIR IL000031600AHO
Facility Registry ID:	110008457295
Air Operating Status Code:	OPR
Default Air Classification Code:	MIN
Air Program:	New Source Performance Standards
Activity Date:	1996-07-31 00:00:00
Activity Status Date:	Not reported
Activity Group:	Compliance Monitoring
Activity Type:	Inspection/Evaluation
Activity Status:	Not reported
Region Code:	05
Programmatic ID:	AIR IL000031600AHO
Facility Registry ID:	110008457295
Air Operating Status Code:	OPR
Default Air Classification Code:	MIN
Air Program:	New Source Review Permit Requirements
Activity Date:	1996-07-31 00:00:00
Activity Status Date:	Not reported
Activity Group:	Compliance Monitoring
Activity Type:	Inspection/Evaluation
Activity Status:	Not reported
Region Code:	05
Programmatic ID:	AIR IL000031600AHO
Facility Registry ID:	110008457295
Air Operating Status Code:	OPR
Default Air Classification Code:	MIN
Air Program:	State Implementation Plan for National Primary and Secondary Ambient Air Quality Standards
Activity Date:	1979-10-02 00:00:00
Activity Status Date:	Not reported
Activity Group:	Compliance Monitoring
Activity Type:	Information Request
Activity Status:	Not reported
Region Code:	05
Programmatic ID:	AIR IL000031600AHO
Facility Registry ID:	110008457295
Air Operating Status Code:	OPR
Default Air Classification Code:	MIN
Air Program:	State Implementation Plan for National Primary and Secondary Ambient Air Quality Standards
Activity Date:	1988-02-11 00:00:00
Activity Status Date:	Not reported
Activity Group:	Compliance Monitoring
Activity Type:	Information Request
Activity Status:	Not reported
Region Code:	05
Programmatic ID:	AIR IL000031600AHO
Facility Registry ID:	110008457295
Air Operating Status Code:	OPR
Default Air Classification Code:	MIN
Air Program:	State Implementation Plan for National Primary and Secondary Ambient Air Quality Standards
Activity Date:	1980-12-11 00:00:00

MAP FINDINGS  
FOCUS MAP 12

Map ID	Site	Database(s)	EPA ID Number
	<b>SHERWIN-WILLIAMS CO (Continued)</b>		<b>1004478767</b>
	Activity Status Date:	Not reported	
	Activity Group:	Compliance Monitoring	
	Activity Type:	Inspection/Evaluation	
	Activity Status:	Not reported	
	Region Code:	05	
	Programmatic ID:	AIR IL000031600AHO	
	Facility Registry ID:	110008457295	
	Air Operating Status Code:	OPR	
	Default Air Classification Code:	MIN	
	Air Program:	State Implementation Plan for National Primary and Secondary Ambient Air Quality Standards	
	Activity Date:	1981-06-23 00:00:00	
	Activity Status Date:	Not reported	
	Activity Group:	Compliance Monitoring	
	Activity Type:	Inspection/Evaluation	
	Activity Status:	Not reported	
	Region Code:	05	
	Programmatic ID:	AIR IL000031600AHO	
	Facility Registry ID:	110008457295	
	Air Operating Status Code:	OPR	
	Default Air Classification Code:	MIN	
	Air Program:	State Implementation Plan for National Primary and Secondary Ambient Air Quality Standards	
	Activity Date:	1981-11-18 00:00:00	
	Activity Status Date:	Not reported	
	Activity Group:	Compliance Monitoring	
	Activity Type:	Inspection/Evaluation	
	Activity Status:	Not reported	
	Region Code:	05	
	Programmatic ID:	AIR IL000031600AHO	
	Facility Registry ID:	110008457295	
	Air Operating Status Code:	OPR	
	Default Air Classification Code:	MIN	
	Air Program:	State Implementation Plan for National Primary and Secondary Ambient Air Quality Standards	
	Activity Date:	1982-11-18 00:00:00	
	Activity Status Date:	Not reported	
	Activity Group:	Compliance Monitoring	
	Activity Type:	Inspection/Evaluation	
	Activity Status:	Not reported	
	Region Code:	05	
	Programmatic ID:	AIR IL000031600AHO	
	Facility Registry ID:	110008457295	
	Air Operating Status Code:	OPR	
	Default Air Classification Code:	MIN	
	Air Program:	State Implementation Plan for National Primary and Secondary Ambient Air Quality Standards	
	Activity Date:	1982-12-01 00:00:00	
	Activity Status Date:	Not reported	
	Activity Group:	Compliance Monitoring	
	Activity Type:	Inspection/Evaluation	
	Activity Status:	Not reported	
	Region Code:	05	
	Programmatic ID:	AIR IL000031600AHO	
	Facility Registry ID:	110008457295	
	Air Operating Status Code:	OPR	

MAP FINDINGS  
FOCUS MAP 12

Map ID Site Database(s) EPA ID Number

**SHERWIN-WILLIAMS CO (Continued)**

**1004478767**

Default Air Classification Code: MIN  
 Air Program: State Implementation Plan for National Primary and Secondary Ambient Air Quality Standards  
 Activity Date: 1984-01-09 00:00:00  
 Activity Status Date: Not reported  
 Activity Group: Compliance Monitoring  
 Activity Type: Inspection/Evaluation  
 Activity Status: Not reported

Region Code: 05  
 Programmatic ID: AIR IL000031600AHO  
 Facility Registry ID: 110008457295  
 Air Operating Status Code: OPR  
 Default Air Classification Code: MIN  
 Air Program: State Implementation Plan for National Primary and Secondary Ambient Air Quality Standards  
 Activity Date: 1984-11-26 00:00:00  
 Activity Status Date: Not reported  
 Activity Group: Compliance Monitoring  
 Activity Type: Inspection/Evaluation  
 Activity Status: Not reported

Region Code: 05  
 Programmatic ID: AIR IL000031600AHO  
 Facility Registry ID: 110008457295  
 Air Operating Status Code: OPR  
 Default Air Classification Code: MIN  
 Air Program: State Implementation Plan for National Primary and Secondary Ambient Air Quality Standards  
 Activity Date: 1984-11-29 00:00:00  
 Activity Status Date: Not reported  
 Activity Group: Compliance Monitoring  
 Activity Type: Inspection/Evaluation  
 Activity Status: Not reported

Region Code: 05  
 Programmatic ID: AIR IL000031600AHO  
 Facility Registry ID: 110008457295  
 Air Operating Status Code: OPR  
 Default Air Classification Code: MIN  
 Air Program: State Implementation Plan for National Primary and Secondary Ambient Air Quality Standards  
 Activity Date: 1985-10-25 00:00:00  
 Activity Status Date: Not reported  
 Activity Group: Compliance Monitoring  
 Activity Type: Inspection/Evaluation  
 Activity Status: Not reported

Region Code: 05  
 Programmatic ID: AIR IL000031600AHO  
 Facility Registry ID: 110008457295  
 Air Operating Status Code: OPR  
 Default Air Classification Code: MIN  
 Air Program: State Implementation Plan for National Primary and Secondary Ambient Air Quality Standards  
 Activity Date: 1985-11-27 00:00:00  
 Activity Status Date: Not reported  
 Activity Group: Compliance Monitoring  
 Activity Type: Inspection/Evaluation  
 Activity Status: Not reported

Region Code: 05

MAP FINDINGS  
FOCUS MAP 12

Map ID      Site      Database(s)      EPA ID Number

---

**SHERWIN-WILLIAMS CO (Continued)**

**1004478767**

Programmatic ID: AIR IL000031600AHO  
 Facility Registry ID: 110008457295  
 Air Operating Status Code: OPR  
 Default Air Classification Code: MIN  
 Air Program: State Implementation Plan for National Primary and Secondary Ambient Air Quality Standards  
 Activity Date: 1986-12-03 00:00:00  
 Activity Status Date: Not reported  
 Activity Group: Compliance Monitoring  
 Activity Type: Inspection/Evaluation  
 Activity Status: Not reported

Region Code: 05  
 Programmatic ID: AIR IL000031600AHO  
 Facility Registry ID: 110008457295  
 Air Operating Status Code: OPR  
 Default Air Classification Code: MIN  
 Air Program: State Implementation Plan for National Primary and Secondary Ambient Air Quality Standards  
 Activity Date: 1988-03-02 00:00:00  
 Activity Status Date: Not reported  
 Activity Group: Compliance Monitoring  
 Activity Type: Inspection/Evaluation  
 Activity Status: Not reported

Region Code: 05  
 Programmatic ID: AIR IL000031600AHO  
 Facility Registry ID: 110008457295  
 Air Operating Status Code: OPR  
 Default Air Classification Code: MIN  
 Air Program: State Implementation Plan for National Primary and Secondary Ambient Air Quality Standards  
 Activity Date: 1988-03-11 00:00:00  
 Activity Status Date: Not reported  
 Activity Group: Compliance Monitoring  
 Activity Type: Inspection/Evaluation  
 Activity Status: Not reported

Region Code: 05  
 Programmatic ID: AIR IL000031600AHO  
 Facility Registry ID: 110008457295  
 Air Operating Status Code: OPR  
 Default Air Classification Code: MIN  
 Air Program: State Implementation Plan for National Primary and Secondary Ambient Air Quality Standards  
 Activity Date: 1989-04-05 00:00:00  
 Activity Status Date: Not reported  
 Activity Group: Compliance Monitoring  
 Activity Type: Inspection/Evaluation  
 Activity Status: Not reported

Region Code: 05  
 Programmatic ID: AIR IL000031600AHO  
 Facility Registry ID: 110008457295  
 Air Operating Status Code: OPR  
 Default Air Classification Code: MIN  
 Air Program: State Implementation Plan for National Primary and Secondary Ambient Air Quality Standards  
 Activity Date: 1989-06-15 00:00:00  
 Activity Status Date: Not reported  
 Activity Group: Compliance Monitoring  
 Activity Type: Inspection/Evaluation

MAP FINDINGS  
FOCUS MAP 12

Map ID	Site	Database(s)	EPA ID Number
--------	------	-------------	---------------

**SHERWIN-WILLIAMS CO (Continued)**

**1004478767**

Activity Status:	Not reported
Region Code:	05
Programmatic ID:	AIR IL000031600AHO
Facility Registry ID:	110008457295
Air Operating Status Code:	OPR
Default Air Classification Code:	MIN
Air Program:	State Implementation Plan for National Primary and Secondary Ambient Air Quality Standards
Activity Date:	1990-09-06 00:00:00
Activity Status Date:	Not reported
Activity Group:	Compliance Monitoring
Activity Type:	Inspection/Evaluation
Activity Status:	Not reported
Region Code:	05
Programmatic ID:	AIR IL000031600AHO
Facility Registry ID:	110008457295
Air Operating Status Code:	OPR
Default Air Classification Code:	MIN
Air Program:	State Implementation Plan for National Primary and Secondary Ambient Air Quality Standards
Activity Date:	1991-03-28 00:00:00
Activity Status Date:	Not reported
Activity Group:	Compliance Monitoring
Activity Type:	Inspection/Evaluation
Activity Status:	Not reported
Region Code:	05
Programmatic ID:	AIR IL000031600AHO
Facility Registry ID:	110008457295
Air Operating Status Code:	OPR
Default Air Classification Code:	MIN
Air Program:	State Implementation Plan for National Primary and Secondary Ambient Air Quality Standards
Activity Date:	1992-04-14 00:00:00
Activity Status Date:	Not reported
Activity Group:	Compliance Monitoring
Activity Type:	Inspection/Evaluation
Activity Status:	Not reported
Region Code:	05
Programmatic ID:	AIR IL000031600AHO
Facility Registry ID:	110008457295
Air Operating Status Code:	OPR
Default Air Classification Code:	MIN
Air Program:	State Implementation Plan for National Primary and Secondary Ambient Air Quality Standards
Activity Date:	1992-04-27 00:00:00
Activity Status Date:	Not reported
Activity Group:	Compliance Monitoring
Activity Type:	Inspection/Evaluation
Activity Status:	Not reported
Region Code:	05
Programmatic ID:	AIR IL000031600AHO
Facility Registry ID:	110008457295
Air Operating Status Code:	OPR
Default Air Classification Code:	MIN
Air Program:	State Implementation Plan for National Primary and Secondary Ambient Air Quality Standards
Activity Date:	1993-02-02 00:00:00



MAP FINDINGS  
FOCUS MAP 12

Map ID	Site	Database(s)	EPA ID Number
	<b>SHERWIN-WILLIAMS CO (Continued)</b>		<b>1004478767</b>
	Activity Status Date:	Not reported	
	Activity Group:	Compliance Monitoring	
	Activity Type:	Inspection/Evaluation	
	Activity Status:	Not reported	
	Region Code:	05	
	Programmatic ID:	AIR IL000031600AHO	
	Facility Registry ID:	110008457295	
	Air Operating Status Code:	OPR	
	Default Air Classification Code:	MIN	
	Air Program:	State Implementation Plan for National Primary and Secondary Ambient Air Quality Standards	
	Activity Date:	1994-03-16 00:00:00	
	Activity Status Date:	Not reported	
	Activity Group:	Compliance Monitoring	
	Activity Type:	Inspection/Evaluation	
	Activity Status:	Not reported	
	Region Code:	05	
	Programmatic ID:	AIR IL000031600AHO	
	Facility Registry ID:	110008457295	
	Air Operating Status Code:	OPR	
	Default Air Classification Code:	MIN	
	Air Program:	State Implementation Plan for National Primary and Secondary Ambient Air Quality Standards	
	Activity Date:	1995-04-13 00:00:00	
	Activity Status Date:	Not reported	
	Activity Group:	Compliance Monitoring	
	Activity Type:	Inspection/Evaluation	
	Activity Status:	Not reported	
	Region Code:	05	
	Programmatic ID:	AIR IL000031600AHO	
	Facility Registry ID:	110008457295	
	Air Operating Status Code:	OPR	
	Default Air Classification Code:	MIN	
	Air Program:	State Implementation Plan for National Primary and Secondary Ambient Air Quality Standards	
	Activity Date:	1995-06-07 00:00:00	
	Activity Status Date:	Not reported	
	Activity Group:	Compliance Monitoring	
	Activity Type:	Inspection/Evaluation	
	Activity Status:	Not reported	
	Region Code:	05	
	Programmatic ID:	AIR IL000031600AHO	
	Facility Registry ID:	110008457295	
	Air Operating Status Code:	OPR	
	Default Air Classification Code:	MIN	
	Air Program:	State Implementation Plan for National Primary and Secondary Ambient Air Quality Standards	
	Activity Date:	1996-07-02 00:00:00	
	Activity Status Date:	Not reported	
	Activity Group:	Compliance Monitoring	
	Activity Type:	Inspection/Evaluation	
	Activity Status:	Not reported	
	Region Code:	05	
	Programmatic ID:	AIR IL000031600AHO	
	Facility Registry ID:	110008457295	
	Air Operating Status Code:	OPR	

MAP FINDINGS  
FOCUS MAP 12

Map ID Site Database(s) EPA ID Number

**SHERWIN-WILLIAMS CO (Continued)**

**1004478767**

Default Air Classification Code: MIN  
 Air Program: State Implementation Plan for National Primary and Secondary Ambient Air Quality Standards  
 Activity Date: 1996-07-31 00:00:00  
 Activity Status Date: Not reported  
 Activity Group: Compliance Monitoring  
 Activity Type: Inspection/Evaluation  
 Activity Status: Not reported

Region Code: 05  
 Programmatic ID: AIR IL000031600AHO  
 Facility Registry ID: 110008457295  
 Air Operating Status Code: OPR  
 Default Air Classification Code: MIN  
 Air Program: State Implementation Plan for National Primary and Secondary Ambient Air Quality Standards  
 Activity Date: 1996-10-21 00:00:00  
 Activity Status Date: Not reported  
 Activity Group: Compliance Monitoring  
 Activity Type: Inspection/Evaluation  
 Activity Status: Not reported

Region Code: 05  
 Programmatic ID: AIR IL000031600AHO  
 Facility Registry ID: 110008457295  
 Air Operating Status Code: OPR  
 Default Air Classification Code: MIN  
 Air Program: State Implementation Plan for National Primary and Secondary Ambient Air Quality Standards  
 Activity Date: 1996-10-24 00:00:00  
 Activity Status Date: Not reported  
 Activity Group: Compliance Monitoring  
 Activity Type: Inspection/Evaluation  
 Activity Status: Not reported

Region Code: 05  
 Programmatic ID: AIR IL000031600AHO  
 Facility Registry ID: 110008457295  
 Air Operating Status Code: OPR  
 Default Air Classification Code: MIN  
 Air Program: State Implementation Plan for National Primary and Secondary Ambient Air Quality Standards  
 Activity Date: 1997-07-02 00:00:00  
 Activity Status Date: Not reported  
 Activity Group: Compliance Monitoring  
 Activity Type: Inspection/Evaluation  
 Activity Status: Not reported

Region Code: 05  
 Programmatic ID: AIR IL000031600AHO  
 Facility Registry ID: 110008457295  
 Air Operating Status Code: OPR  
 Default Air Classification Code: MIN  
 Air Program: State Implementation Plan for National Primary and Secondary Ambient Air Quality Standards  
 Activity Date: 1998-07-17 00:00:00  
 Activity Status Date: Not reported  
 Activity Group: Compliance Monitoring  
 Activity Type: Inspection/Evaluation  
 Activity Status: Not reported

Region Code: 05

MAP FINDINGS  
FOCUS MAP 12

Map ID Site Database(s) EPA ID Number

**SHERWIN-WILLIAMS CO (Continued)**

**1004478767**

Programmatic ID: AIR IL000031600AHO  
 Facility Registry ID: 110008457295  
 Air Operating Status Code: OPR  
 Default Air Classification Code: MIN  
 Air Program: State Implementation Plan for National Primary and Secondary Ambient Air Quality Standards  
 Activity Date: 1999-06-11 00:00:00  
 Activity Status Date: Not reported  
 Activity Group: Compliance Monitoring  
 Activity Type: Inspection/Evaluation  
 Activity Status: Not reported

Region Code: 05  
 Programmatic ID: AIR IL000031600AHO  
 Facility Registry ID: 110008457295  
 Air Operating Status Code: OPR  
 Default Air Classification Code: MIN  
 Air Program: State Implementation Plan for National Primary and Secondary Ambient Air Quality Standards  
 Activity Date: 2005-01-03 00:00:00  
 Activity Status Date: Not reported  
 Activity Group: Compliance Monitoring  
 Activity Type: Inspection/Evaluation  
 Activity Status: Not reported

Region Code: 05  
 Programmatic ID: AIR IL000031600AHO  
 Facility Registry ID: 110008457295  
 Air Operating Status Code: OPR  
 Default Air Classification Code: MIN  
 Air Program: State Implementation Plan for National Primary and Secondary Ambient Air Quality Standards  
 Activity Date: 2006-01-20 00:00:00  
 Activity Status Date: Not reported  
 Activity Group: Compliance Monitoring  
 Activity Type: Inspection/Evaluation  
 Activity Status: Not reported

Region Code: 05  
 Programmatic ID: AIR IL000031600AHO  
 Facility Registry ID: 110008457295  
 Air Operating Status Code: OPR  
 Default Air Classification Code: MIN  
 Air Program: State Implementation Plan for National Primary and Secondary Ambient Air Quality Standards  
 Activity Date: 1979-06-20 00:00:00  
 Activity Status Date: 1979-06-20 00:00:00  
 Activity Group: Enforcement Action  
 Activity Type: Administrative - Informal  
 Activity Status: Achieved

Region Code: 05  
 Programmatic ID: AIR IL000031600AHO  
 Facility Registry ID: 110008457295  
 Air Operating Status Code: OPR  
 Default Air Classification Code: MIN  
 Air Program: State Implementation Plan for National Primary and Secondary Ambient Air Quality Standards  
 Activity Date: 1985-10-30 00:00:00  
 Activity Status Date: 1985-10-30 00:00:00  
 Activity Group: Enforcement Action  
 Activity Type: Administrative - Informal

MAP FINDINGS  
FOCUS MAP 12

Map ID	Site	Database(s)	EPA ID Number
--------	------	-------------	---------------

**SHERWIN-WILLIAMS CO (Continued)**

**1004478767**

Activity Status:	Achieved
Region Code:	05
Programmatic ID:	AIR IL000031600AHO
Facility Registry ID:	110008457295
Air Operating Status Code:	OPR
Default Air Classification Code:	MIN
Air Program:	State Implementation Plan for National Primary and Secondary Ambient Air Quality Standards
Activity Date:	1986-12-30 00:00:00
Activity Status Date:	1986-12-30 00:00:00
Activity Group:	Enforcement Action
Activity Type:	Administrative - Informal
Activity Status:	Achieved
Region Code:	05
Programmatic ID:	AIR IL000031600AHO
Facility Registry ID:	110008457295
Air Operating Status Code:	OPR
Default Air Classification Code:	MIN
Air Program:	State Implementation Plan for National Primary and Secondary Ambient Air Quality Standards
Activity Date:	1988-04-05 00:00:00
Activity Status Date:	1988-04-05 00:00:00
Activity Group:	Enforcement Action
Activity Type:	Administrative - Informal
Activity Status:	Achieved
Region Code:	05
Programmatic ID:	AIR IL000031600AHO
Facility Registry ID:	110008457295
Air Operating Status Code:	OPR
Default Air Classification Code:	MIN
Air Program:	State Implementation Plan for National Primary and Secondary Ambient Air Quality Standards
Activity Date:	1991-05-20 00:00:00
Activity Status Date:	1991-05-20 00:00:00
Activity Group:	Enforcement Action
Activity Type:	Administrative - Informal
Activity Status:	Achieved
Region Code:	05
Programmatic ID:	AIR IL000031600AHO
Facility Registry ID:	110008457295
Air Operating Status Code:	OPR
Default Air Classification Code:	MIN
Air Program:	State Implementation Plan for National Primary and Secondary Ambient Air Quality Standards
Activity Date:	1991-09-11 00:00:00
Activity Status Date:	1991-09-11 00:00:00
Activity Group:	Enforcement Action
Activity Type:	Administrative - Informal
Activity Status:	Achieved
Region Code:	05
Programmatic ID:	AIR IL000031600AHO
Facility Registry ID:	110008457295
Air Operating Status Code:	OPR
Default Air Classification Code:	MIN
Air Program:	State Implementation Plan for National Primary and Secondary Ambient Air Quality Standards
Activity Date:	1992-04-27 00:00:00

MAP FINDINGS  
FOCUS MAP 12

Map ID	Site	Database(s)	EPA ID Number
	<b>SHERWIN-WILLIAMS CO (Continued)</b>		<b>1004478767</b>
	Activity Status Date: 1992-04-27 00:00:00 Activity Group: Enforcement Action Activity Type: Administrative - Informal Activity Status: Achieved		
<b>285</b>	<b>SHERWIN-WILLIAMS CO 11700 S COTTAGE GROVE CHICAGO, IL 60628</b>	<b>TRIS</b>	<b>1016147384 60628SHRWN11541</b>
	TRIS:  <a href="#">Click this hyperlink</a> while viewing on your computer to access 8 additional US_TRIS: record(s) in the EDR Site Report.		
<b>285</b>	<b>SHERWIN WILLIAMS CONSUMER PROD DIV 11700 S COTTAGE GROVE CHICAGO, IL 60628</b>	<b>FTTS HIST FTTS</b>	<b>1009523117 N/A</b>
	FTTS INSP: Inspection Number: 199011152523 1 Region: 05 Inspection Date: 11/15/90 Inspector: CROSETTO Violation occurred: No Investigation Type: Section 6 PCB Federal Conducted Investigation Reason: Neutral Scheme, Region Legislation Code: TSCA Facility Function: User		
	HIST FTTS INSP: Inspection Number: 199011152523 1 Region: 05 Inspection Date: Not reported Inspector: CROSETTO Violation occurred: No Investigation Type: Section 6 PCB Federal Conducted Investigation Reason: Neutral Scheme, Region Legislation Code: TSCA Facility Function: User		

MAP FINDINGS  
FOCUS MAP 12

Map ID	Site	Database(s)	EPA ID Number
--------	------	-------------	---------------

285	<b>SHERWIN-WILLIAMS CO</b> <b>11700 S. COTTAGE GROVE AVE.</b> <b>CHICAGO, IL 60628</b>	<b>IL AIRS</b> <b>IL TIER 2</b>	<b>S110156040</b> <b>N/A</b>
-----	--	------------------------------------	---------------------------------

IL AIRS:

Facility ID:	Not reported
ID Number:	031600AHO
Year:	Not reported
Contact Name:	Not reported
Contact Title:	Not reported
Contact Tele:	Not reported
Contact Extention:	Not reported
Contact EMail:	Not reported
Contact Fax:	Not reported
Cease Operation Date:	Not reported
SIC Code:	2851
Address Type Code:	Not reported

Facility ID:	Not reported
ID Number:	031600AHO
Year:	2014
Contact Name:	Not reported
Contact Title:	Not reported
Contact Tele:	Not reported
Contact Extention:	Not reported
Contact EMail:	Not reported
Contact Fax:	Not reported
Cease Operation Date:	Not reported
SIC Code:	2851
Address Type Code:	Not reported

Detail:

Year:	2014
Id Num:	031600AHO
Pollutant Code:	PART
Tons Per Year:	1.6399999999999999

Year:	2014
Id Num:	031600AHO
Pollutant Code:	PM10
Tons Per Year:	1.6399999999999999

Year:	2014
Id Num:	031600AHO
Pollutant Code:	PM2_5
Tons Per Year:	1.6399999999999999

Year:	2014
Id Num:	031600AHO
Pollutant Code:	VOM
Tons Per Year:	0.20000000000000001

Year:	2014
Id Num:	031600AHO
Pollutant Code:	CF4
Tons Per Year:	CF4

Year:	2014
Id Num:	031600AHO
Pollutant Code:	COG

MAP FINDINGS  
FOCUS MAP 12

Map ID Site Database(s) EPA ID Number

**SHERWIN-WILLIAMS CO (Continued)**

**S110156040**

Tons Per Year: COG

TIER 2:

Year: 2014  
 Corporate Name: Sherwin-Williams Co  
 Latitude: 41.6829  
 Longitude: -87.6115  
 Fire Dept: Not reported  
 LEPC: City of Chicago  
 Owner: Sherwin-Williams Co.  
 Owner Phone: 2165662239  
 Owner Street: 101 Prospect Ave., N.W.  
 Owner City/State/ZipCode: Cleveland, OH 44115  
 Mailing Name: Not reported  
 Mailing Street: Not reported  
 Mailing City/State/ZipCode: Not reported  
 Chemical Name: DEFOAMER  
 CAS Number: N/A  
 Chemical EHS: No  
 Chemical Contents: Mixture  
 Chemical Health Hazards: Liquid  
 Chemical Max Daily Amount(pounds): Not reported  
 Chemical Avg Daily Amount(pounds): Fire  
 Max Daily Range: Not reported

Year: 2014  
 Corporate Name: Sherwin-Williams Co  
 Latitude: 41.6829  
 Longitude: -87.6115  
 Fire Dept: Not reported  
 LEPC: City of Chicago  
 Owner: Sherwin-Williams Co.  
 Owner Phone: 2165662239  
 Owner Street: 101 Prospect Ave., N.W.  
 Owner City/State/ZipCode: Cleveland, OH 44115  
 Mailing Name: Not reported  
 Mailing Street: Not reported  
 Mailing City/State/ZipCode: Not reported  
 Chemical Name: LEAD ACID BATTERIES  
 CAS Number: N/A  
 Chemical EHS: Yes  
 Chemical Contents: Mixture  
 Chemical Health Hazards: Solid  
 Chemical Max Daily Amount(pounds): Liquid  
 Chemical Avg Daily Amount(pounds): Not reported  
 Max Daily Range: Not reported

Year: 2014  
 Corporate Name: Sherwin-Williams Co  
 Latitude: 41.6829  
 Longitude: -87.6115  
 Fire Dept: Not reported  
 LEPC: City of Chicago  
 Owner: Sherwin-Williams Co.  
 Owner Phone: 2165662239  
 Owner Street: 101 Prospect Ave., N.W.

MAP FINDINGS  
FOCUS MAP 12

Map ID Site Database(s) EPA ID Number

**SHERWIN-WILLIAMS CO (Continued)**

**S110156040**

Owner City/State/ZipCode: Cleveland, OH 44115  
Mailing Name: Not reported  
Mailing Street: Not reported  
Mailing City/State/ZipCode: Not reported  
Chemical Name: PURE & MIXTURE POWDERS  
CAS Number: N/A  
Chemical EHS: No  
Chemical Contents: Pure  
Chemical Health Hazards: Mixture  
Chemical Max Daily Amount(pounds): Solid  
Chemical Avg Daily Amount(pounds): Not reported  
Max Daily Range: Not reported

Year: 2014  
Corporate Name: Sherwin-Williams Co  
Latitude: 41.6829  
Longitude: -87.6115  
Fire Dept: Not reported  
LEPC: City of Chicago  
Owner: Sherwin-Williams Co.  
Owner Phone: 2165662239  
Owner Street: 101 Prospect Ave., N.W.  
Owner City/State/ZipCode: Cleveland, OH 44115  
Mailing Name: Not reported  
Mailing Street: Not reported  
Mailing City/State/ZipCode: Not reported  
Chemical Name: URETHANE POLYMER  
CAS Number: N/A  
Chemical EHS: No  
Chemical Contents: Pure  
Chemical Health Hazards: Liquid  
Chemical Max Daily Amount(pounds): Not reported  
Chemical Avg Daily Amount(pounds): Fire  
Max Daily Range: Not reported

Year: 2014  
Corporate Name: Sherwin-Williams Co  
Latitude: 41.6829  
Longitude: -87.6115  
Fire Dept: Not reported  
LEPC: City of Chicago  
Owner: Sherwin-Williams Co.  
Owner Phone: 2165662239  
Owner Street: 101 Prospect Ave., N.W.  
Owner City/State/ZipCode: Cleveland, OH 44115  
Mailing Name: Not reported  
Mailing Street: Not reported  
Mailing City/State/ZipCode: Not reported  
Chemical Name: 2-(2-BUTOXYETHOXY)-ETHANOL  
CAS Number: 112345  
Chemical EHS: No  
Chemical Contents: Mixture  
Chemical Health Hazards: Liquid  
Chemical Max Daily Amount(pounds): Not reported  
Chemical Avg Daily Amount(pounds): Fire  
Max Daily Range: Not reported



MAP FINDINGS  
FOCUS MAP 12

Map ID      Site      Database(s)      EPA ID Number

---

**SHERWIN-WILLIAMS CO (Continued)**

**S110156040**

Year: 2014  
 Corporate Name: Sherwin-Williams Co  
 Latitude: 41.6829  
 Longitude: -87.6115  
 Fire Dept: Not reported  
 LEPC: City of Chicago  
 Owner: Sherwin-Williams Co.  
 Owner Phone: 2165662239  
 Owner Street: 101 Prospect Ave., N.W.  
 Owner City/State/ZipCode: Cleveland, OH 44115  
 Mailing Name: Not reported  
 Mailing Street: Not reported  
 Mailing City/State/ZipCode: Not reported  
 Chemical Name: ACRYLIC POLYMER  
 CAS Number: N/A  
 Chemical EHS: No  
 Chemical Contents: Pure  
 Chemical Health Hazards: Mixture  
 Chemical Max Daily Amount(pounds): Solid  
 Chemical Avg Daily Amount(pounds): Not reported  
 Max Daily Range: Not reported

Year: 2014  
 Corporate Name: Sherwin-Williams Co  
 Latitude: 41.6829  
 Longitude: -87.6115  
 Fire Dept: Not reported  
 LEPC: City of Chicago  
 Owner: Sherwin-Williams Co.  
 Owner Phone: 2165662239  
 Owner Street: 101 Prospect Ave., N.W.  
 Owner City/State/ZipCode: Cleveland, OH 44115  
 Mailing Name: Not reported  
 Mailing Street: Not reported  
 Mailing City/State/ZipCode: Not reported  
 Chemical Name: PURE & LIQUID MIXTURES  
 CAS Number: N/A  
 Chemical EHS: No  
 Chemical Contents: Pure  
 Chemical Health Hazards: Mixture  
 Chemical Max Daily Amount(pounds): Liquid  
 Chemical Avg Daily Amount(pounds): Not reported  
 Max Daily Range: Not reported

Year: 2014  
 Corporate Name: Sherwin-Williams Co  
 Latitude: 41.6829  
 Longitude: -87.6115  
 Fire Dept: Not reported  
 LEPC: City of Chicago  
 Owner: Sherwin-Williams Co.  
 Owner Phone: 2165662239  
 Owner Street: 101 Prospect Ave., N.W.  
 Owner City/State/ZipCode: Cleveland, OH 44115  
 Mailing Name: Not reported  
 Mailing Street: Not reported  
 Mailing City/State/ZipCode: Not reported

MAP FINDINGS  
FOCUS MAP 12

Map ID Site Database(s) EPA ID Number

**SHERWIN-WILLIAMS CO (Continued)**

**S110156040**

Chemical Name: PURE & MIXTURE POWDERS  
CAS Number: N/A  
Chemical EHS: Yes  
Chemical Contents: Pure  
Chemical Health Hazards: Mixture  
Chemical Max Daily Amount(pounds): Solid  
Chemical Avg Daily Amount(pounds): Not reported  
Max Daily Range: Not reported

Year: 2014  
Corporate Name: Sherwin-Williams Co  
Latitude: 41.6829  
Longitude: -87.6115  
Fire Dept: Not reported  
LEPC: City of Chicago  
Owner: Sherwin-Williams Co.  
Owner Phone: 2165662239  
Owner Street: 101 Prospect Ave., N.W.  
Owner City/State/ZipCode: Cleveland, OH 44115  
Mailing Name: Not reported  
Mailing Street: Not reported  
Mailing City/State/ZipCode: Not reported

Chemical Name: 2-BUTOXYETHANOL  
CAS Number: 111762  
Chemical EHS: No  
Chemical Contents: Pure  
Chemical Health Hazards: Liquid  
Chemical Max Daily Amount(pounds): Not reported  
Chemical Avg Daily Amount(pounds): Fire  
Max Daily Range: Not reported

Year: 2014  
Corporate Name: Sherwin-Williams Co  
Latitude: 41.6829  
Longitude: -87.6115  
Fire Dept: Not reported  
LEPC: City of Chicago  
Owner: Sherwin-Williams Co.  
Owner Phone: 2165662239  
Owner Street: 101 Prospect Ave., N.W.  
Owner City/State/ZipCode: Cleveland, OH 44115  
Mailing Name: Not reported  
Mailing Street: Not reported  
Mailing City/State/ZipCode: Not reported

Chemical Name: ACRYLIC POLYMER  
CAS Number: N/A  
Chemical EHS: Yes  
Chemical Contents: Pure  
Chemical Health Hazards: Mixture  
Chemical Max Daily Amount(pounds): Solid  
Chemical Avg Daily Amount(pounds): Not reported  
Max Daily Range: Not reported

Year: 2014  
Corporate Name: Sherwin-Williams Co  
Latitude: 41.6829  
Longitude: -87.6115

MAP FINDINGS  
FOCUS MAP 12

Map ID Site Database(s) EPA ID Number

**SHERWIN-WILLIAMS CO (Continued)**

**S110156040**

Fire Dept:	Not reported
LEPC:	City of Chicago
Owner:	Sherwin-Williams Co.
Owner Phone:	2165662239
Owner Street:	101 Prospect Ave., N.W.
Owner City/State/ZipCode:	Cleveland, OH 44115
Mailing Name:	Not reported
Mailing Street:	Not reported
Mailing City/State/ZipCode:	Not reported
Chemical Name:	PURE & LIQUID MIXTURES
CAS Number:	N/A
Chemical EHS:	Yes
Chemical Contents:	Pure
Chemical Health Hazards:	Mixture
Chemical Max Daily Amount(pounds):	Liquid
Chemical Avg Daily Amount(pounds):	Not reported
Max Daily Range:	Not reported
Year:	2014
Corporate Name:	Sherwin-Williams Co
Latitude:	41.6829
Longitude:	-87.6115
Fire Dept:	Not reported
LEPC:	City of Chicago
Owner:	Sherwin-Williams Co.
Owner Phone:	2165662239
Owner Street:	101 Prospect Ave., N.W.
Owner City/State/ZipCode:	Cleveland, OH 44115
Mailing Name:	Not reported
Mailing Street:	Not reported
Mailing City/State/ZipCode:	Not reported
Chemical Name:	2-AMINO-2-METHYL-1-PROPANAL
CAS Number:	124685
Chemical EHS:	No
Chemical Contents:	Pure
Chemical Health Hazards:	Mixture
Chemical Max Daily Amount(pounds):	Liquid
Chemical Avg Daily Amount(pounds):	Not reported
Max Daily Range:	Not reported
Year:	2014
Corporate Name:	Sherwin-Williams Co
Latitude:	41.6829
Longitude:	-87.6115
Fire Dept:	Not reported
LEPC:	City of Chicago
Owner:	Sherwin-Williams Co.
Owner Phone:	2165662239
Owner Street:	101 Prospect Ave., N.W.
Owner City/State/ZipCode:	Cleveland, OH 44115
Mailing Name:	Not reported
Mailing Street:	Not reported
Mailing City/State/ZipCode:	Not reported
Chemical Name:	LEAD ACID BATTERIES
CAS Number:	N/A
Chemical EHS:	No
Chemical Contents:	Mixture

MAP FINDINGS  
FOCUS MAP 12

Map ID      Site      Database(s)      EPA ID Number

**SHERWIN-WILLIAMS CO (Continued)**

**S110156040**

Chemical Health Hazards:	Solid
Chemical Max Daily Amount(pounds):	Liquid
Chemical Avg Daily Amount(pounds):	Not reported
Max Daily Range:	Not reported
Year:	2014
Corporate Name:	Sherwin-Williams Co
Latitude:	41.6829
Longitude:	-87.6115
Fire Dept:	Not reported
LEPC:	City of Chicago
Owner:	Sherwin-Williams Co.
Owner Phone:	2165662239
Owner Street:	101 Prospect Ave., N.W.
Owner City/State/ZipCode:	Cleveland, OH 44115
Mailing Name:	Not reported
Mailing Street:	Not reported
Mailing City/State/ZipCode:	Not reported
Chemical Name:	LIQUID MIXTURES
CAS Number:	N/A
Chemical EHS:	No
Chemical Contents:	Mixture
Chemical Health Hazards:	Liquid
Chemical Max Daily Amount(pounds):	Not reported
Chemical Avg Daily Amount(pounds):	Immediate
Max Daily Range:	Not reported
Year:	2014
Corporate Name:	Sherwin-Williams Co
Latitude:	41.6829
Longitude:	-87.6115
Fire Dept:	Not reported
LEPC:	City of Chicago
Owner:	Sherwin-Williams Co.
Owner Phone:	2165662239
Owner Street:	101 Prospect Ave., N.W.
Owner City/State/ZipCode:	Cleveland, OH 44115
Mailing Name:	Not reported
Mailing Street:	Not reported
Mailing City/State/ZipCode:	Not reported
Chemical Name:	LIQUID MIXTURES
CAS Number:	N/A
Chemical EHS:	Yes
Chemical Contents:	Mixture
Chemical Health Hazards:	Liquid
Chemical Max Daily Amount(pounds):	Not reported
Chemical Avg Daily Amount(pounds):	Immediate
Max Daily Range:	Not reported
Year:	2014
Corporate Name:	Sherwin-Williams Co
Latitude:	41.6829
Longitude:	-87.6115
Fire Dept:	Not reported
LEPC:	City of Chicago
Owner:	Sherwin-Williams Co.
Owner Phone:	2165662239

MAP FINDINGS  
FOCUS MAP 12

Map ID Site Database(s) EPA ID Number

**SHERWIN-WILLIAMS CO (Continued)**

**S110156040**

Owner Street: 101 Prospect Ave., N.W.  
 Owner City/State/ZipCode: Cleveland, OH 44115  
 Mailing Name: Not reported  
 Mailing Street: Not reported  
 Mailing City/State/ZipCode: Not reported  
 Chemical Name: OTHER PURE POWDERS  
 CAS Number: N/A  
 Chemical EHS: Yes  
 Chemical Contents: Pure  
 Chemical Health Hazards: Solid  
 Chemical Max Daily Amount(pounds): Not reported  
 Chemical Avg Daily Amount(pounds): Immediate  
 Max Daily Range: Not reported

Year: 2014  
 Corporate Name: Sherwin-Williams Co  
 Latitude: 41.6829  
 Longitude: -87.6115  
 Fire Dept: Not reported  
 LEPC: City of Chicago  
 Owner: Sherwin-Williams Co.  
 Owner Phone: 2165662239  
 Owner Street: 101 Prospect Ave., N.W.  
 Owner City/State/ZipCode: Cleveland, OH 44115  
 Mailing Name: Not reported  
 Mailing Street: Not reported  
 Mailing City/State/ZipCode: Not reported  
 Chemical Name: URETHANE POLYMER  
 CAS Number: N/A  
 Chemical EHS: Yes  
 Chemical Contents: Pure  
 Chemical Health Hazards: Liquid  
 Chemical Max Daily Amount(pounds): Not reported  
 Chemical Avg Daily Amount(pounds): Fire  
 Max Daily Range: Not reported

Year: 2014  
 Corporate Name: Sherwin-Williams Co  
 Latitude: 41.6829  
 Longitude: -87.6115  
 Fire Dept: Not reported  
 LEPC: City of Chicago  
 Owner: Sherwin-Williams Co.  
 Owner Phone: 2165662239  
 Owner Street: 101 Prospect Ave., N.W.  
 Owner City/State/ZipCode: Cleveland, OH 44115  
 Mailing Name: Not reported  
 Mailing Street: Not reported  
 Mailing City/State/ZipCode: Not reported  
 Chemical Name: ETHANOL  
 CAS Number: 64175  
 Chemical EHS: No  
 Chemical Contents: Pure  
 Chemical Health Hazards: Liquid  
 Chemical Max Daily Amount(pounds): Not reported  
 Chemical Avg Daily Amount(pounds): Fire  
 Max Daily Range: Not reported

MAP FINDINGS  
FOCUS MAP 12

Map ID Site Database(s) EPA ID Number

**SHERWIN-WILLIAMS CO (Continued)**

**S110156040**

Year: 2014  
 Corporate Name: Sherwin-Williams Co  
 Latitude: 41.6829  
 Longitude: -87.6115  
 Fire Dept: Not reported  
 LEPC: City of Chicago  
 Owner: Sherwin-Williams Co.  
 Owner Phone: 2165662239  
 Owner Street: 101 Prospect Ave., N.W.  
 Owner City/State/ZipCode: Cleveland, OH 44115  
 Mailing Name: Not reported  
 Mailing Street: Not reported  
 Mailing City/State/ZipCode: Not reported  
 Chemical Name: OTHER PURE & MIXTURE POWDERS  
 CAS Number: N/A  
 Chemical EHS: No  
 Chemical Contents: Pure  
 Chemical Health Hazards: Mixture  
 Chemical Max Daily Amount(pounds): Solid  
 Chemical Avg Daily Amount(pounds): Not reported  
 Max Daily Range: Not reported

Year: 2014  
 Corporate Name: Sherwin-Williams Co  
 Latitude: 41.6829  
 Longitude: -87.6115  
 Fire Dept: Not reported  
 LEPC: City of Chicago  
 Owner: Sherwin-Williams Co.  
 Owner Phone: 2165662239  
 Owner Street: 101 Prospect Ave., N.W.  
 Owner City/State/ZipCode: Cleveland, OH 44115  
 Mailing Name: Not reported  
 Mailing Street: Not reported  
 Mailing City/State/ZipCode: Not reported  
 Chemical Name: OTHER PURE & MIXTURE POWDERS  
 CAS Number: N/A  
 Chemical EHS: Yes  
 Chemical Contents: Pure  
 Chemical Health Hazards: Mixture  
 Chemical Max Daily Amount(pounds): Solid  
 Chemical Avg Daily Amount(pounds): Not reported  
 Max Daily Range: Not reported

Year: 2014  
 Corporate Name: Sherwin-Williams Co  
 Latitude: 41.6829  
 Longitude: -87.6115  
 Fire Dept: Not reported  
 LEPC: City of Chicago  
 Owner: Sherwin-Williams Co.  
 Owner Phone: 2165662239  
 Owner Street: 101 Prospect Ave., N.W.  
 Owner City/State/ZipCode: Cleveland, OH 44115  
 Mailing Name: Not reported  
 Mailing Street: Not reported  
 Mailing City/State/ZipCode: Not reported

MAP FINDINGS  
FOCUS MAP 12

Map ID Site Database(s) EPA ID Number

**SHERWIN-WILLIAMS CO (Continued)**

**S110156040**

Chemical Name: PROPYLENE GLYCOL  
CAS Number: 57556  
Chemical EHS: No  
Chemical Contents: Mixture  
Chemical Health Hazards: Liquid  
Chemical Max Daily Amount(pounds): Not reported  
Chemical Avg Daily Amount(pounds): Fire  
Max Daily Range: Not reported

Year: 2014  
Corporate Name: Sherwin-Williams Co  
Latitude: 41.6829  
Longitude: -87.6115  
Fire Dept: Not reported  
LEPC: City of Chicago  
Owner: Sherwin-Williams Co.  
Owner Phone: 2165662239  
Owner Street: 101 Prospect Ave., N.W.  
Owner City/State/ZipCode: Cleveland, OH 44115

Mailing Name: Not reported  
Mailing Street: Not reported  
Mailing City/State/ZipCode: Not reported  
Chemical Name: DEFOAMER  
CAS Number: N/A  
Chemical EHS: Yes  
Chemical Contents: Mixture  
Chemical Health Hazards: Liquid  
Chemical Max Daily Amount(pounds): Not reported  
Chemical Avg Daily Amount(pounds): Fire  
Max Daily Range: Not reported

Year: 2014  
Corporate Name: Sherwin-Williams Co  
Latitude: 41.6829  
Longitude: -87.6115  
Fire Dept: Not reported  
LEPC: City of Chicago  
Owner: Sherwin-Williams Co.  
Owner Phone: 2165662239  
Owner Street: 101 Prospect Ave., N.W.  
Owner City/State/ZipCode: Cleveland, OH 44115

Mailing Name: Not reported  
Mailing Street: Not reported  
Mailing City/State/ZipCode: Not reported  
Chemical Name: OTHER PURE POWDERS  
CAS Number: N/A  
Chemical EHS: No  
Chemical Contents: Pure  
Chemical Health Hazards: Solid  
Chemical Max Daily Amount(pounds): Not reported  
Chemical Avg Daily Amount(pounds): Immediate  
Max Daily Range: Not reported

Year: 2013  
Corporate Name: Sherwin-Williams Co  
Latitude: Not reported  
Longitude: Not reported

MAP FINDINGS  
FOCUS MAP 12

Map ID Site Database(s) EPA ID Number

**SHERWIN-WILLIAMS CO (Continued)**

**S110156040**

Fire Dept: Chicago Fire Department  
LEPC: City of Chicago  
Owner: Sherwin-Williams Co.  
Owner Phone: 2165662239  
Owner Street: 101 Prospect Ave., N.W.  
Owner City/State/ZipCode: Cleveland, OH 44115  
Mailing Name: Not reported  
Mailing Street: Not reported  
Mailing City/State/ZipCode: Not reported  
Chemical Name: OTHER PURE POWDERS  
CAS Number: N/A  
Chemical EHS: No  
Chemical Contents: Pure, Solid,  
Chemical Health Hazards: Immediate,  
Chemical Max Daily Amount(pounds): 100,000,000-499,999,999  
Chemical Avg Daily Amount(pounds): 10,000,000-49,999,999  
Max Daily Range: Not reported

Year: 2013  
Corporate Name: Sherwin-Williams Co  
Latitude: Not reported  
Longitude: Not reported  
Fire Dept: Chicago Fire Department  
LEPC: City of Chicago  
Owner: Sherwin-Williams Co.  
Owner Phone: 2165662239  
Owner Street: 101 Prospect Ave., N.W.  
Owner City/State/ZipCode: Cleveland, OH 44115  
Mailing Name: Not reported  
Mailing Street: Not reported  
Mailing City/State/ZipCode: Not reported  
Chemical Name: LIQUID MIXTURES  
CAS Number: N/A  
Chemical EHS: No  
Chemical Contents: Mixture, Liquid,  
Chemical Health Hazards: Immediate,  
Chemical Max Daily Amount(pounds): 50,000,000-99,999,999  
Chemical Avg Daily Amount(pounds): 10,000,000-49,999,999  
Max Daily Range: Not reported

Year: 2013  
Corporate Name: Sherwin-Williams Co  
Latitude: Not reported  
Longitude: Not reported  
Fire Dept: Chicago Fire Department  
LEPC: City of Chicago  
Owner: Sherwin-Williams Co.  
Owner Phone: 2165662239  
Owner Street: 101 Prospect Ave., N.W.  
Owner City/State/ZipCode: Cleveland, OH 44115  
Mailing Name: Not reported  
Mailing Street: Not reported  
Mailing City/State/ZipCode: Not reported  
Chemical Name: DEFOAMER  
CAS Number: N/A  
Chemical EHS: No  
Chemical Contents: Mixture, Liquid,



MAP FINDINGS  
FOCUS MAP 12

Map ID Site Database(s) EPA ID Number

**SHERWIN-WILLIAMS CO (Continued)**

**S110156040**

Chemical Health Hazards:	Fire, Immediate, Delayed,
Chemical Max Daily Amount(pounds):	1,000,000-9,999,999
Chemical Avg Daily Amount(pounds):	100,000-999,999
Max Daily Range:	Not reported
Year:	2013
Corporate Name:	Sherwin-Williams Co
Latitude:	Not reported
Longitude:	Not reported
Fire Dept:	Chicago Fire Department
LEPC:	City of Chicago
Owner:	Sherwin-Williams Co.
Owner Phone:	2165662239
Owner Street:	101 Prospect Ave., N.W.
Owner City/State/ZipCode:	Cleveland, OH 44115
Mailing Name:	Not reported
Mailing Street:	Not reported
Mailing City/State/ZipCode:	Not reported
Chemical Name:	LEAD ACID BATTERIES
CAS Number:	N/A
Chemical EHS:	Yes
Chemical Contents:	Mixture, Solid, Liquid,
Chemical Health Hazards:	Immediate,
Chemical Max Daily Amount(pounds):	1,000,000-9,999,999
Chemical Avg Daily Amount(pounds):	1,000,000-9,999,999
Max Daily Range:	Not reported
Year:	2013
Corporate Name:	Sherwin-Williams Co
Latitude:	Not reported
Longitude:	Not reported
Fire Dept:	Chicago Fire Department
LEPC:	City of Chicago
Owner:	Sherwin-Williams Co.
Owner Phone:	2165662239
Owner Street:	101 Prospect Ave., N.W.
Owner City/State/ZipCode:	Cleveland, OH 44115
Mailing Name:	Not reported
Mailing Street:	Not reported
Mailing City/State/ZipCode:	Not reported
Chemical Name:	OTHER PURE & MIXTURE POWDERS
CAS Number:	N/A
Chemical EHS:	No
Chemical Contents:	Pure, Mixture, Solid,
Chemical Health Hazards:	Immediate, Delayed,
Chemical Max Daily Amount(pounds):	Not reported
Chemical Avg Daily Amount(pounds):	Not reported
Max Daily Range:	Not reported
Year:	2013
Corporate Name:	Sherwin-Williams Co
Latitude:	Not reported
Longitude:	Not reported
Fire Dept:	Chicago Fire Department
LEPC:	City of Chicago
Owner:	Sherwin-Williams Co.
Owner Phone:	2165662239

MAP FINDINGS  
FOCUS MAP 12

Map ID Site Database(s) EPA ID Number

**SHERWIN-WILLIAMS CO (Continued)**

**S110156040**

Owner Street: 101 Prospect Ave., N.W.  
 Owner City/State/ZipCode: Cleveland, OH 44115  
 Mailing Name: Not reported  
 Mailing Street: Not reported  
 Mailing City/State/ZipCode: Not reported  
 Chemical Name: PURE & LIQUID MIXTURES  
 CAS Number: N/A  
 Chemical EHS: No  
 Chemical Contents: Pure, Mixture, Liquid,  
 Chemical Health Hazards: Immediate, Delayed,  
 Chemical Max Daily Amount(pounds): >= 1 billion  
 Chemical Avg Daily Amount(pounds): 500,000,000-999,999,999  
 Max Daily Range: Not reported

Year: 2013  
 Corporate Name: Sherwin-Williams Co  
 Latitude: Not reported  
 Longitude: Not reported  
 Fire Dept: Chicago Fire Department  
 LEPC: City of Chicago  
 Owner: Sherwin-Williams Co.  
 Owner Phone: 2165662239  
 Owner Street: 101 Prospect Ave., N.W.  
 Owner City/State/ZipCode: Cleveland, OH 44115  
 Mailing Name: Not reported  
 Mailing Street: Not reported  
 Mailing City/State/ZipCode: Not reported  
 Chemical Name: PURE & MIXTURE POWDERS  
 CAS Number: N/A  
 Chemical EHS: No  
 Chemical Contents: Pure, Mixture, Solid,  
 Chemical Health Hazards: Immediate,  
 Chemical Max Daily Amount(pounds): 500,000,000-999,999,999  
 Chemical Avg Daily Amount(pounds): 500,000,000-999,999,999  
 Max Daily Range: Not reported

Year: 2013  
 Corporate Name: Sherwin-Williams Co  
 Latitude: Not reported  
 Longitude: Not reported  
 Fire Dept: Chicago Fire Department  
 LEPC: City of Chicago  
 Owner: Sherwin-Williams Co.  
 Owner Phone: 2165662239  
 Owner Street: 101 Prospect Ave., N.W.  
 Owner City/State/ZipCode: Cleveland, OH 44115  
 Mailing Name: Not reported  
 Mailing Street: Not reported  
 Mailing City/State/ZipCode: Not reported  
 Chemical Name: 2-(2-BUTOXYETHOXY)-ETHANOL  
 CAS Number: 112345  
 Chemical EHS: No  
 Chemical Contents: Mixture, Liquid,  
 Chemical Health Hazards: Fire, Immediate, Delayed,  
 Chemical Max Daily Amount(pounds): 500,000,000-999,999,999  
 Chemical Avg Daily Amount(pounds): 50,000,000-99,999,999  
 Max Daily Range: Not reported

MAP FINDINGS  
FOCUS MAP 12

Map ID Site Database(s) EPA ID Number

**SHERWIN-WILLIAMS CO (Continued)**

**S110156040**

Year: 2013  
 Corporate Name: Sherwin-Williams Co  
 Latitude: Not reported  
 Longitude: Not reported  
 Fire Dept: Chicago Fire Department  
 LEPC: City of Chicago  
 Owner: Sherwin-Williams Co.  
 Owner Phone: 2165662239  
 Owner Street: 101 Prospect Ave., N.W.  
 Owner City/State/ZipCode: Cleveland, OH 44115  
 Mailing Name: Not reported  
 Mailing Street: Not reported  
 Mailing City/State/ZipCode: Not reported  
 Chemical Name: 2-BUTOXYETHANOL  
 CAS Number: 111762  
 Chemical EHS: No  
 Chemical Contents: Pure, Liquid,  
 Chemical Health Hazards: Fire, Immediate, Delayed,  
 Chemical Max Daily Amount(pounds): 1,000,000-9,999,999  
 Chemical Avg Daily Amount(pounds): 100,000-999,999  
 Max Daily Range: Not reported

Year: 2013  
 Corporate Name: Sherwin-Williams Co  
 Latitude: Not reported  
 Longitude: Not reported  
 Fire Dept: Chicago Fire Department  
 LEPC: City of Chicago  
 Owner: Sherwin-Williams Co.  
 Owner Phone: 2165662239  
 Owner Street: 101 Prospect Ave., N.W.  
 Owner City/State/ZipCode: Cleveland, OH 44115  
 Mailing Name: Not reported  
 Mailing Street: Not reported  
 Mailing City/State/ZipCode: Not reported  
 Chemical Name: PROPYLENE GLYCOL  
 CAS Number: 57556  
 Chemical EHS: No  
 Chemical Contents: Mixture, Liquid,  
 Chemical Health Hazards: Fire, Immediate, Delayed,  
 Chemical Max Daily Amount(pounds): 10,000,000-49,999,999  
 Chemical Avg Daily Amount(pounds): 1,000,000-9,999,999  
 Max Daily Range: Not reported

Year: 2013  
 Corporate Name: Sherwin-Williams Co  
 Latitude: Not reported  
 Longitude: Not reported  
 Fire Dept: Chicago Fire Department  
 LEPC: City of Chicago  
 Owner: Sherwin-Williams Co.  
 Owner Phone: 2165662239  
 Owner Street: 101 Prospect Ave., N.W.  
 Owner City/State/ZipCode: Cleveland, OH 44115  
 Mailing Name: Not reported  
 Mailing Street: Not reported  
 Mailing City/State/ZipCode: Not reported

MAP FINDINGS  
FOCUS MAP 12

Map ID Site Database(s) EPA ID Number

**SHERWIN-WILLIAMS CO (Continued)**

**S110156040**

Chemical Name: 2-AMINO-2-METHYL-1-PROPANAL  
CAS Number: 124685  
Chemical EHS: No  
Chemical Contents: Pure, Mixture, Liquid,  
Chemical Health Hazards: Fire, Immediate,  
Chemical Max Daily Amount(pounds): 50,000,000-99,999,999  
Chemical Avg Daily Amount(pounds): 1,000,000-9,999,999  
Max Daily Range: Not reported

Year: 2013  
Corporate Name: Sherwin-Williams Co  
Latitude: Not reported  
Longitude: Not reported  
Fire Dept: Chicago Fire Department  
LEPC: City of Chicago  
Owner: Sherwin-Williams Co.  
Owner Phone: 2165662239  
Owner Street: 101 Prospect Ave., N.W.  
Owner City/State/ZipCode: Cleveland, OH 44115  
Mailing Name: Not reported  
Mailing Street: Not reported  
Mailing City/State/ZipCode: Not reported

Chemical Name: ETHANOL  
CAS Number: 64175  
Chemical EHS: No  
Chemical Contents: Pure, Liquid,  
Chemical Health Hazards: Fire, Immediate, Delayed,  
Chemical Max Daily Amount(pounds): 50,000,000-99,999,999  
Chemical Avg Daily Amount(pounds): 10,000,000-49,999,999  
Max Daily Range: Not reported

Year: 2013  
Corporate Name: Sherwin-Williams Co  
Latitude: Not reported  
Longitude: Not reported  
Fire Dept: Chicago Fire Department  
LEPC: City of Chicago  
Owner: Sherwin-Williams Co.  
Owner Phone: 2165662239  
Owner Street: 101 Prospect Ave., N.W.  
Owner City/State/ZipCode: Cleveland, OH 44115  
Mailing Name: Not reported  
Mailing Street: Not reported  
Mailing City/State/ZipCode: Not reported

Chemical Name: PERLITE  
CAS Number: 93763703  
Chemical EHS: No  
Chemical Contents: Pure, Solid,  
Chemical Health Hazards: Immediate, Delayed,  
Chemical Max Daily Amount(pounds): 1,000,000-9,999,999  
Chemical Avg Daily Amount(pounds): 10,000-99,999  
Max Daily Range: Not reported

Year: 2013  
Corporate Name: Sherwin-Williams Co  
Latitude: Not reported  
Longitude: Not reported

MAP FINDINGS  
FOCUS MAP 12

Map ID Site Database(s) EPA ID Number

**SHERWIN-WILLIAMS CO (Continued)**

**S110156040**

Fire Dept: Chicago Fire Department  
LEPC: City of Chicago  
Owner: Sherwin-Williams Co.  
Owner Phone: 2165662239  
Owner Street: 101 Prospect Ave., N.W.  
Owner City/State/ZipCode: Cleveland, OH 44115  
Mailing Name: Not reported  
Mailing Street: Not reported  
Mailing City/State/ZipCode: Not reported  
Chemical Name: ACRYLIC POLYMER  
CAS Number: N/A  
Chemical EHS: No  
Chemical Contents: Pure, Mixture, Solid,  
Chemical Health Hazards: Fire, Immediate, Delayed,  
Chemical Max Daily Amount(pounds): Not reported  
Chemical Avg Daily Amount(pounds): >= 1 billion  
Max Daily Range: Not reported

Year: 2013  
Corporate Name: Sherwin-Williams Co  
Latitude: Not reported  
Longitude: Not reported  
Fire Dept: Chicago Fire Department  
LEPC: City of Chicago  
Owner: Sherwin-Williams Co.  
Owner Phone: 2165662239  
Owner Street: 101 Prospect Ave., N.W.  
Owner City/State/ZipCode: Cleveland, OH 44115  
Mailing Name: Not reported  
Mailing Street: Not reported  
Mailing City/State/ZipCode: Not reported  
Chemical Name: IRON OXIDE  
CAS Number: 51274001  
Chemical EHS: No  
Chemical Contents: Mixture, Solid,  
Chemical Health Hazards: Delayed,  
Chemical Max Daily Amount(pounds): 1,000,000-9,999,999  
Chemical Avg Daily Amount(pounds): 1,000,000-9,999,999  
Max Daily Range: Not reported

Year: 2013  
Corporate Name: Sherwin-Williams Co  
Latitude: Not reported  
Longitude: Not reported  
Fire Dept: Chicago Fire Department  
LEPC: City of Chicago  
Owner: Sherwin-Williams Co.  
Owner Phone: 2165662239  
Owner Street: 101 Prospect Ave., N.W.  
Owner City/State/ZipCode: Cleveland, OH 44115  
Mailing Name: Not reported  
Mailing Street: Not reported  
Mailing City/State/ZipCode: Not reported  
Chemical Name: URETHANE POLYMER  
CAS Number: N/A  
Chemical EHS: No  
Chemical Contents: Pure, Liquid,

MAP FINDINGS  
FOCUS MAP 12

Map ID Site Database(s) EPA ID Number

**SHERWIN-WILLIAMS CO (Continued)**

**S110156040**

Chemical Health Hazards: Fire, Immediate, Delayed,  
Chemical Max Daily Amount(pounds): 500,000,000-999,999,999  
Chemical Avg Daily Amount(pounds): 10,000,000-49,999,999  
Max Daily Range: Not reported

Year: 2011  
Corporate Name: Sherwin-Williams Co  
Latitude: Not reported  
Longitude: Not reported  
Fire Dept: Not reported  
LEPC: Not reported  
Owner: Not reported  
Owner Phone: Not reported  
Owner Street: Not reported  
Owner City/State/ZipCode: Not reported  
Mailing Name: Not reported  
Mailing Street: Not reported  
Mailing City/State/ZipCode: Not reported  
Chemical Name: CALCIUM CARBONATE  
CAS Number: 471341  
Chemical EHS: Not reported  
Chemical Contents: Not reported  
Chemical Health Hazards: Not reported  
Chemical Max Daily Amount(pounds): Not reported  
Chemical Avg Daily Amount(pounds): Not reported  
Max Daily Range: Not reported

Year: 2011  
Corporate Name: Sherwin-Williams Co  
Latitude: Not reported  
Longitude: Not reported  
Fire Dept: Not reported  
LEPC: Not reported  
Owner: Not reported  
Owner Phone: Not reported  
Owner Street: Not reported  
Owner City/State/ZipCode: Not reported  
Mailing Name: Not reported  
Mailing Street: Not reported  
Mailing City/State/ZipCode: Not reported  
Chemical Name: DEFOAMER  
CAS Number: Not reported  
Chemical EHS: Not reported  
Chemical Contents: Not reported  
Chemical Health Hazards: Not reported  
Chemical Max Daily Amount(pounds): Not reported  
Chemical Avg Daily Amount(pounds): Not reported  
Max Daily Range: Not reported

Year: 2011  
Corporate Name: Sherwin-Williams Co  
Latitude: Not reported  
Longitude: Not reported  
Fire Dept: Not reported  
LEPC: Not reported  
Owner: Not reported  
Owner Phone: Not reported

MAP FINDINGS  
FOCUS MAP 12

Map ID Site Database(s) EPA ID Number

**SHERWIN-WILLIAMS CO (Continued)**

**S110156040**

Owner Street: Not reported  
 Owner City/State/ZipCode: Not reported  
 Mailing Name: Not reported  
 Mailing Street: Not reported  
 Mailing City/State/ZipCode: Not reported  
 Chemical Name: DEFOAMER  
 CAS Number: N/A  
 Chemical EHS: Not reported  
 Chemical Contents: Not reported  
 Chemical Health Hazards: Not reported  
 Chemical Max Daily Amount(pounds): Not reported  
 Chemical Avg Daily Amount(pounds): Not reported  
 Max Daily Range: Not reported

Year: 2011  
 Corporate Name: Sherwin-Williams Co  
 Latitude: Not reported  
 Longitude: Not reported  
 Fire Dept: Not reported  
 LEPC: Not reported  
 Owner: Not reported  
 Owner Phone: Not reported  
 Owner Street: Not reported  
 Owner City/State/ZipCode: Not reported  
 Mailing Name: Not reported  
 Mailing Street: Not reported  
 Mailing City/State/ZipCode: Not reported  
 Chemical Name: DIPROPYLENE GLYCOL DIBENZOATE  
 CAS Number: 27138314  
 Chemical EHS: Not reported  
 Chemical Contents: Not reported  
 Chemical Health Hazards: Not reported  
 Chemical Max Daily Amount(pounds): Not reported  
 Chemical Avg Daily Amount(pounds): Not reported  
 Max Daily Range: Not reported

Year: 2011  
 Corporate Name: Sherwin-Williams Co  
 Latitude: Not reported  
 Longitude: Not reported  
 Fire Dept: Not reported  
 LEPC: Not reported  
 Owner: Not reported  
 Owner Phone: Not reported  
 Owner Street: Not reported  
 Owner City/State/ZipCode: Not reported  
 Mailing Name: Not reported  
 Mailing Street: Not reported  
 Mailing City/State/ZipCode: Not reported  
 Chemical Name: DIPROPYLENE GLYCOL  
 CAS Number: 25265718  
 Chemical EHS: Not reported  
 Chemical Contents: Not reported  
 Chemical Health Hazards: Not reported  
 Chemical Max Daily Amount(pounds): Not reported  
 Chemical Avg Daily Amount(pounds): Not reported  
 Max Daily Range: Not reported

MAP FINDINGS  
FOCUS MAP 12

Map ID Site Database(s) EPA ID Number

**SHERWIN-WILLIAMS CO (Continued)**

**S110156040**

Year: 2011  
 Corporate Name: Sherwin-Williams Co  
 Latitude: Not reported  
 Longitude: Not reported  
 Fire Dept: Not reported  
 LEPC: Not reported  
 Owner: Not reported  
 Owner Phone: Not reported  
 Owner Street: Not reported  
 Owner City/State/ZipCode: Not reported  
 Mailing Name: Not reported  
 Mailing Street: Not reported  
 Mailing City/State/ZipCode: Not reported  
 Chemical Name: ETHANOL  
 CAS Number: 64-17-5  
 Chemical EHS: Not reported  
 Chemical Contents: Not reported  
 Chemical Health Hazards: Not reported  
 Chemical Max Daily Amount(pounds): Not reported  
 Chemical Avg Daily Amount(pounds): Not reported  
 Max Daily Range: Not reported

Year: 2011  
 Corporate Name: Sherwin-Williams Co  
 Latitude: Not reported  
 Longitude: Not reported  
 Fire Dept: Not reported  
 LEPC: Not reported  
 Owner: Not reported  
 Owner Phone: Not reported  
 Owner Street: Not reported  
 Owner City/State/ZipCode: Not reported  
 Mailing Name: Not reported  
 Mailing Street: Not reported  
 Mailing City/State/ZipCode: Not reported  
 Chemical Name: ETHYLENE GLYCOL  
 CAS Number: 107211  
 Chemical EHS: Not reported  
 Chemical Contents: Not reported  
 Chemical Health Hazards: Not reported  
 Chemical Max Daily Amount(pounds): Not reported  
 Chemical Avg Daily Amount(pounds): Not reported  
 Max Daily Range: Not reported

Year: 2011  
 Corporate Name: Sherwin-Williams Co  
 Latitude: Not reported  
 Longitude: Not reported  
 Fire Dept: Not reported  
 LEPC: Not reported  
 Owner: Not reported  
 Owner Phone: Not reported  
 Owner Street: Not reported  
 Owner City/State/ZipCode: Not reported  
 Mailing Name: Not reported  
 Mailing Street: Not reported  
 Mailing City/State/ZipCode: Not reported



MAP FINDINGS  
FOCUS MAP 12

Map ID Site Database(s) EPA ID Number

**SHERWIN-WILLIAMS CO (Continued)**

**S110156040**

Chemical Name: ETHYLENE GLYCOL  
CAS Number: 107211  
Chemical EHS: Not reported  
Chemical Contents: Not reported  
Chemical Health Hazards: Not reported  
Chemical Max Daily Amount(pounds): Not reported  
Chemical Avg Daily Amount(pounds): Not reported  
Max Daily Range: Not reported

Year: 2011  
Corporate Name: Sherwin-Williams Co  
Latitude: Not reported  
Longitude: Not reported  
Fire Dept: Not reported  
LEPC: Not reported  
Owner: Not reported  
Owner Phone: Not reported  
Owner Street: Not reported  
Owner City/State/ZipCode: Not reported  
Mailing Name: Not reported  
Mailing Street: Not reported  
Mailing City/State/ZipCode: Not reported

Chemical Name: FELDSPARS  
CAS Number: 68476255  
Chemical EHS: Not reported  
Chemical Contents: Not reported  
Chemical Health Hazards: Not reported  
Chemical Max Daily Amount(pounds): Not reported  
Chemical Avg Daily Amount(pounds): Not reported  
Max Daily Range: Not reported

Year: 2011  
Corporate Name: Sherwin-Williams Co  
Latitude: Not reported  
Longitude: Not reported  
Fire Dept: Not reported  
LEPC: Not reported  
Owner: Not reported  
Owner Phone: Not reported  
Owner Street: Not reported  
Owner City/State/ZipCode: Not reported  
Mailing Name: Not reported  
Mailing Street: Not reported  
Mailing City/State/ZipCode: Not reported

Chemical Name: ADDITIVE  
CAS Number: N/A  
Chemical EHS: Not reported  
Chemical Contents: Not reported  
Chemical Health Hazards: Not reported  
Chemical Max Daily Amount(pounds): Not reported  
Chemical Avg Daily Amount(pounds): Not reported  
Max Daily Range: Not reported

Year: 2011  
Corporate Name: Sherwin-Williams Co  
Latitude: Not reported  
Longitude: Not reported

MAP FINDINGS  
FOCUS MAP 12

Map ID Site Database(s) EPA ID Number

**SHERWIN-WILLIAMS CO (Continued)**

**S110156040**

Fire Dept:	Not reported
LEPC:	Not reported
Owner:	Not reported
Owner Phone:	Not reported
Owner Street:	Not reported
Owner City/State/ZipCode:	Not reported
Mailing Name:	Not reported
Mailing Street:	Not reported
Mailing City/State/ZipCode:	Not reported
Chemical Name:	ALUMINOSILICATE
CAS Number:	1327362
Chemical EHS:	Not reported
Chemical Contents:	Not reported
Chemical Health Hazards:	Not reported
Chemical Max Daily Amount(pounds):	Not reported
Chemical Avg Daily Amount(pounds):	Not reported
Max Daily Range:	Not reported
Year:	2011
Corporate Name:	Sherwin-Williams Co
Latitude:	Not reported
Longitude:	Not reported
Fire Dept:	Not reported
LEPC:	Not reported
Owner:	Not reported
Owner Phone:	Not reported
Owner Street:	Not reported
Owner City/State/ZipCode:	Not reported
Mailing Name:	Not reported
Mailing Street:	Not reported
Mailing City/State/ZipCode:	Not reported
Chemical Name:	AMMONIA (AQUEOUS)
CAS Number:	1336-21-6
Chemical EHS:	Not reported
Chemical Contents:	Not reported
Chemical Health Hazards:	Not reported
Chemical Max Daily Amount(pounds):	Not reported
Chemical Avg Daily Amount(pounds):	Not reported
Max Daily Range:	Not reported
Year:	2011
Corporate Name:	Sherwin-Williams Co
Latitude:	Not reported
Longitude:	Not reported
Fire Dept:	Not reported
LEPC:	Not reported
Owner:	Not reported
Owner Phone:	Not reported
Owner Street:	Not reported
Owner City/State/ZipCode:	Not reported
Mailing Name:	Not reported
Mailing Street:	Not reported
Mailing City/State/ZipCode:	Not reported
Chemical Name:	Calcinated Clay
CAS Number:	Not reported
Chemical EHS:	Not reported
Chemical Contents:	Not reported

MAP FINDINGS  
FOCUS MAP 12

Map ID Site Database(s) EPA ID Number

**SHERWIN-WILLIAMS CO (Continued)**

**S110156040**

Chemical Health Hazards: Not reported  
 Chemical Max Daily Amount(pounds): Not reported  
 Chemical Avg Daily Amount(pounds): Not reported  
 Max Daily Range: Not reported

Year: 2011  
 Corporate Name: Sherwin-Williams Co  
 Latitude: Not reported  
 Longitude: Not reported  
 Fire Dept: Not reported  
 LEPC: Not reported  
 Owner: Not reported  
 Owner Phone: Not reported  
 Owner Street: Not reported  
 Owner City/State/ZipCode: Not reported  
 Mailing Name: Not reported  
 Mailing Street: Not reported  
 Mailing City/State/ZipCode: Not reported  
 Chemical Name: CALCINATED CLAY  
 CAS Number: N/A  
 Chemical EHS: Not reported  
 Chemical Contents: Not reported  
 Chemical Health Hazards: Not reported  
 Chemical Max Daily Amount(pounds): Not reported  
 Chemical Avg Daily Amount(pounds): Not reported  
 Max Daily Range: Not reported

Year: 2011  
 Corporate Name: Sherwin-Williams Co  
 Latitude: Not reported  
 Longitude: Not reported  
 Fire Dept: Not reported  
 LEPC: Not reported  
 Owner: Not reported  
 Owner Phone: Not reported  
 Owner Street: Not reported  
 Owner City/State/ZipCode: Not reported  
 Mailing Name: Not reported  
 Mailing Street: Not reported  
 Mailing City/State/ZipCode: Not reported  
 Chemical Name: CALCINATED CLAY  
 CAS Number: N/A  
 Chemical EHS: Not reported  
 Chemical Contents: Not reported  
 Chemical Health Hazards: Not reported  
 Chemical Max Daily Amount(pounds): Not reported  
 Chemical Avg Daily Amount(pounds): Not reported  
 Max Daily Range: Not reported

Year: 2011  
 Corporate Name: Sherwin-Williams Co  
 Latitude: Not reported  
 Longitude: Not reported  
 Fire Dept: Not reported  
 LEPC: Not reported  
 Owner: Not reported  
 Owner Phone: Not reported

MAP FINDINGS  
FOCUS MAP 12

Map ID Site Database(s) EPA ID Number

**SHERWIN-WILLIAMS CO (Continued)**

**S110156040**

Owner Street:	Not reported
Owner City/State/ZipCode:	Not reported
Mailing Name:	Not reported
Mailing Street:	Not reported
Mailing City/State/ZipCode:	Not reported
Chemical Name:	Calcinated Clay
CAS Number:	N/A
Chemical EHS:	Not reported
Chemical Contents:	Not reported
Chemical Health Hazards:	Not reported
Chemical Max Daily Amount(pounds):	Not reported
Chemical Avg Daily Amount(pounds):	Not reported
Max Daily Range:	Not reported
Year:	2011
Corporate Name:	Sherwin-Williams Co
Latitude:	Not reported
Longitude:	Not reported
Fire Dept:	Not reported
LEPC:	Not reported
Owner:	Not reported
Owner Phone:	Not reported
Owner Street:	Not reported
Owner City/State/ZipCode:	Not reported
Mailing Name:	Not reported
Mailing Street:	Not reported
Mailing City/State/ZipCode:	Not reported
Chemical Name:	Calcium Silicate (Wollastonite)
CAS Number:	10101-39-0
Chemical EHS:	Not reported
Chemical Contents:	Not reported
Chemical Health Hazards:	Not reported
Chemical Max Daily Amount(pounds):	Not reported
Chemical Avg Daily Amount(pounds):	Not reported
Max Daily Range:	Not reported
Year:	2011
Corporate Name:	Sherwin-Williams Co
Latitude:	Not reported
Longitude:	Not reported
Fire Dept:	Not reported
LEPC:	Not reported
Owner:	Not reported
Owner Phone:	Not reported
Owner Street:	Not reported
Owner City/State/ZipCode:	Not reported
Mailing Name:	Not reported
Mailing Street:	Not reported
Mailing City/State/ZipCode:	Not reported
Chemical Name:	Cristobalite
CAS Number:	14464-46-1
Chemical EHS:	Not reported
Chemical Contents:	Not reported
Chemical Health Hazards:	Not reported
Chemical Max Daily Amount(pounds):	Not reported
Chemical Avg Daily Amount(pounds):	Not reported
Max Daily Range:	Not reported

MAP FINDINGS  
FOCUS MAP 12

Map ID Site Database(s) EPA ID Number

**SHERWIN-WILLIAMS CO (Continued)**

**S110156040**

Year:	2011
Corporate Name:	Sherwin-Williams Co
Latitude:	Not reported
Longitude:	Not reported
Fire Dept:	Not reported
LEPC:	Not reported
Owner:	Not reported
Owner Phone:	Not reported
Owner Street:	Not reported
Owner City/State/ZipCode:	Not reported
Mailing Name:	Not reported
Mailing Street:	Not reported
Mailing City/State/ZipCode:	Not reported
Chemical Name:	Defoamer
CAS Number:	Not reported
Chemical EHS:	Not reported
Chemical Contents:	Not reported
Chemical Health Hazards:	Not reported
Chemical Max Daily Amount(pounds):	Not reported
Chemical Avg Daily Amount(pounds):	Not reported
Max Daily Range:	Not reported
Year:	2011
Corporate Name:	Sherwin-Williams Co
Latitude:	Not reported
Longitude:	Not reported
Fire Dept:	Not reported
LEPC:	Not reported
Owner:	Not reported
Owner Phone:	Not reported
Owner Street:	Not reported
Owner City/State/ZipCode:	Not reported
Mailing Name:	Not reported
Mailing Street:	Not reported
Mailing City/State/ZipCode:	Not reported
Chemical Name:	ETHOXYLATED NONYLPHENOL
CAS Number:	127087870
Chemical EHS:	Not reported
Chemical Contents:	Not reported
Chemical Health Hazards:	Not reported
Chemical Max Daily Amount(pounds):	Not reported
Chemical Avg Daily Amount(pounds):	Not reported
Max Daily Range:	Not reported
Year:	2011
Corporate Name:	Sherwin-Williams Co
Latitude:	Not reported
Longitude:	Not reported
Fire Dept:	Not reported
LEPC:	Not reported
Owner:	Not reported
Owner Phone:	Not reported
Owner Street:	Not reported
Owner City/State/ZipCode:	Not reported
Mailing Name:	Not reported
Mailing Street:	Not reported
Mailing City/State/ZipCode:	Not reported

MAP FINDINGS  
FOCUS MAP 12

Map ID Site Database(s) EPA ID Number

**SHERWIN-WILLIAMS CO (Continued)**

**S110156040**

Chemical Name: 2-Amino-2-Methyl-1-Propanal  
CAS Number: 124-68-5  
Chemical EHS: Not reported  
Chemical Contents: Not reported  
Chemical Health Hazards: Not reported  
Chemical Max Daily Amount(pounds): Not reported  
Chemical Avg Daily Amount(pounds): Not reported  
Max Daily Range: Not reported

Year: 2011  
Corporate Name: Sherwin-Williams Co  
Latitude: Not reported  
Longitude: Not reported  
Fire Dept: Not reported  
LEPC: Not reported  
Owner: Not reported  
Owner Phone: Not reported  
Owner Street: Not reported  
Owner City/State/ZipCode: Not reported  
Mailing Name: Not reported  
Mailing Street: Not reported  
Mailing City/State/ZipCode: Not reported

Chemical Name: Acrylic Polymer  
CAS Number: Not reported  
Chemical EHS: Not reported  
Chemical Contents: Not reported  
Chemical Health Hazards: Not reported  
Chemical Max Daily Amount(pounds): Not reported  
Chemical Avg Daily Amount(pounds): Not reported  
Max Daily Range: Not reported

Year: 2011  
Corporate Name: Sherwin-Williams Co  
Latitude: Not reported  
Longitude: Not reported  
Fire Dept: Not reported  
LEPC: Not reported  
Owner: Not reported  
Owner Phone: Not reported  
Owner Street: Not reported  
Owner City/State/ZipCode: Not reported  
Mailing Name: Not reported  
Mailing Street: Not reported  
Mailing City/State/ZipCode: Not reported

Chemical Name: Acrylic Polymer  
CAS Number: N/A  
Chemical EHS: Not reported  
Chemical Contents: Not reported  
Chemical Health Hazards: Not reported  
Chemical Max Daily Amount(pounds): Not reported  
Chemical Avg Daily Amount(pounds): Not reported  
Max Daily Range: Not reported

Year: 2011  
Corporate Name: Sherwin-Williams Co  
Latitude: Not reported  
Longitude: Not reported

MAP FINDINGS  
FOCUS MAP 12

Map ID Site Database(s) EPA ID Number

**SHERWIN-WILLIAMS CO (Continued)**

**S110156040**

Fire Dept:	Not reported
LEPC:	Not reported
Owner:	Not reported
Owner Phone:	Not reported
Owner Street:	Not reported
Owner City/State/ZipCode:	Not reported
Mailing Name:	Not reported
Mailing Street:	Not reported
Mailing City/State/ZipCode:	Not reported
Chemical Name:	CALCINED CLAY
CAS Number:	Not reported
Chemical EHS:	Not reported
Chemical Contents:	Not reported
Chemical Health Hazards:	Not reported
Chemical Max Daily Amount(pounds):	Not reported
Chemical Avg Daily Amount(pounds):	Not reported
Max Daily Range:	Not reported
Year:	2011
Corporate Name:	Sherwin-Williams Co
Latitude:	Not reported
Longitude:	Not reported
Fire Dept:	Not reported
LEPC:	Not reported
Owner:	Not reported
Owner Phone:	Not reported
Owner Street:	Not reported
Owner City/State/ZipCode:	Not reported
Mailing Name:	Not reported
Mailing Street:	Not reported
Mailing City/State/ZipCode:	Not reported
Chemical Name:	DEFOAMER
CAS Number:	N/A
Chemical EHS:	Not reported
Chemical Contents:	Not reported
Chemical Health Hazards:	Not reported
Chemical Max Daily Amount(pounds):	Not reported
Chemical Avg Daily Amount(pounds):	Not reported
Max Daily Range:	Not reported
Year:	2011
Corporate Name:	Sherwin-Williams Co
Latitude:	Not reported
Longitude:	Not reported
Fire Dept:	Not reported
LEPC:	Not reported
Owner:	Not reported
Owner Phone:	Not reported
Owner Street:	Not reported
Owner City/State/ZipCode:	Not reported
Mailing Name:	Not reported
Mailing Street:	Not reported
Mailing City/State/ZipCode:	Not reported
Chemical Name:	DIETHYLENE GLYCOL DIBENZOATE
CAS Number:	120558
Chemical EHS:	Not reported
Chemical Contents:	Not reported

MAP FINDINGS  
FOCUS MAP 12

Map ID Site Database(s) EPA ID Number

**SHERWIN-WILLIAMS CO (Continued)**

**S110156040**

Chemical Health Hazards: Not reported  
 Chemical Max Daily Amount(pounds): Not reported  
 Chemical Avg Daily Amount(pounds): Not reported  
 Max Daily Range: Not reported

Year: 2011  
 Corporate Name: Sherwin-Williams Co  
 Latitude: Not reported  
 Longitude: Not reported  
 Fire Dept: Not reported  
 LEPC: Not reported  
 Owner: Not reported  
 Owner Phone: Not reported  
 Owner Street: Not reported  
 Owner City/State/ZipCode: Not reported  
 Mailing Name: Not reported  
 Mailing Street: Not reported  
 Mailing City/State/ZipCode: Not reported  
 Chemical Name: Ethanol  
 CAS Number: 64-17-5  
 Chemical EHS: Not reported  
 Chemical Contents: Not reported  
 Chemical Health Hazards: Not reported  
 Chemical Max Daily Amount(pounds): Not reported  
 Chemical Avg Daily Amount(pounds): Not reported  
 Max Daily Range: Not reported

Year: 2011  
 Corporate Name: Sherwin-Williams Co  
 Latitude: Not reported  
 Longitude: Not reported  
 Fire Dept: Not reported  
 LEPC: Not reported  
 Owner: Not reported  
 Owner Phone: Not reported  
 Owner Street: Not reported  
 Owner City/State/ZipCode: Not reported  
 Mailing Name: Not reported  
 Mailing Street: Not reported  
 Mailing City/State/ZipCode: Not reported  
 Chemical Name: CALCIUM SILICATE (WOLLASTONITE)  
 CAS Number: 10101390  
 Chemical EHS: Not reported  
 Chemical Contents: Not reported  
 Chemical Health Hazards: Not reported  
 Chemical Max Daily Amount(pounds): Not reported  
 Chemical Avg Daily Amount(pounds): Not reported  
 Max Daily Range: Not reported

Year: 2011  
 Corporate Name: Sherwin-Williams Co  
 Latitude: Not reported  
 Longitude: Not reported  
 Fire Dept: Not reported  
 LEPC: Not reported  
 Owner: Not reported  
 Owner Phone: Not reported



MAP FINDINGS  
FOCUS MAP 12

Map ID Site Database(s) EPA ID Number

**SHERWIN-WILLIAMS CO (Continued)**

**S110156040**

Owner Street:	Not reported
Owner City/State/ZipCode:	Not reported
Mailing Name:	Not reported
Mailing Street:	Not reported
Mailing City/State/ZipCode:	Not reported
Chemical Name:	DIPROPYLENE GLYCOL
CAS Number:	25265718
Chemical EHS:	Not reported
Chemical Contents:	Not reported
Chemical Health Hazards:	Not reported
Chemical Max Daily Amount(pounds):	Not reported
Chemical Avg Daily Amount(pounds):	Not reported
Max Daily Range:	Not reported
Year:	2011
Corporate Name:	Sherwin-Williams Co
Latitude:	Not reported
Longitude:	Not reported
Fire Dept:	Not reported
LEPC:	Not reported
Owner:	Not reported
Owner Phone:	Not reported
Owner Street:	Not reported
Owner City/State/ZipCode:	Not reported
Mailing Name:	Not reported
Mailing Street:	Not reported
Mailing City/State/ZipCode:	Not reported
Chemical Name:	ETHOXYLATED NONYLPHENOL
CAS Number:	127087870
Chemical EHS:	Not reported
Chemical Contents:	Not reported
Chemical Health Hazards:	Not reported
Chemical Max Daily Amount(pounds):	Not reported
Chemical Avg Daily Amount(pounds):	Not reported
Max Daily Range:	Not reported
Year:	2011
Corporate Name:	Sherwin-Williams Co
Latitude:	Not reported
Longitude:	Not reported
Fire Dept:	Not reported
LEPC:	Not reported
Owner:	Not reported
Owner Phone:	Not reported
Owner Street:	Not reported
Owner City/State/ZipCode:	Not reported
Mailing Name:	Not reported
Mailing Street:	Not reported
Mailing City/State/ZipCode:	Not reported
Chemical Name:	Ethylene Glycol
CAS Number:	107-21-1
Chemical EHS:	Not reported
Chemical Contents:	Not reported
Chemical Health Hazards:	Not reported
Chemical Max Daily Amount(pounds):	Not reported
Chemical Avg Daily Amount(pounds):	Not reported
Max Daily Range:	Not reported

MAP FINDINGS  
FOCUS MAP 12

Map ID Site Database(s) EPA ID Number

**SHERWIN-WILLIAMS CO (Continued)**

**S110156040**

Year: 2011  
 Corporate Name: Sherwin-Williams Co  
 Latitude: Not reported  
 Longitude: Not reported  
 Fire Dept: Not reported  
 LEPC: Not reported  
 Owner: Not reported  
 Owner Phone: Not reported  
 Owner Street: Not reported  
 Owner City/State/ZipCode: Not reported  
 Mailing Name: Not reported  
 Mailing Street: Not reported  
 Mailing City/State/ZipCode: Not reported  
 Chemical Name: ACRYLIC POLYMER  
 CAS Number: Not reported  
 Chemical EHS: Not reported  
 Chemical Contents: Not reported  
 Chemical Health Hazards: Not reported  
 Chemical Max Daily Amount(pounds): Not reported  
 Chemical Avg Daily Amount(pounds): Not reported  
 Max Daily Range: Not reported

Year: 2011  
 Corporate Name: Sherwin-Williams Co  
 Latitude: Not reported  
 Longitude: Not reported  
 Fire Dept: Not reported  
 LEPC: Not reported  
 Owner: Not reported  
 Owner Phone: Not reported  
 Owner Street: Not reported  
 Owner City/State/ZipCode: Not reported  
 Mailing Name: Not reported  
 Mailing Street: Not reported  
 Mailing City/State/ZipCode: Not reported  
 Chemical Name: ACRYLIC POLYMER  
 CAS Number: N/A  
 Chemical EHS: Not reported  
 Chemical Contents: Not reported  
 Chemical Health Hazards: Not reported  
 Chemical Max Daily Amount(pounds): Not reported  
 Chemical Avg Daily Amount(pounds): Not reported  
 Max Daily Range: Not reported

Year: 2011  
 Corporate Name: Sherwin-Williams Co  
 Latitude: Not reported  
 Longitude: Not reported  
 Fire Dept: Not reported  
 LEPC: Not reported  
 Owner: Not reported  
 Owner Phone: Not reported  
 Owner Street: Not reported  
 Owner City/State/ZipCode: Not reported  
 Mailing Name: Not reported  
 Mailing Street: Not reported  
 Mailing City/State/ZipCode: Not reported

MAP FINDINGS  
FOCUS MAP 12

Map ID Site Database(s) EPA ID Number

**SHERWIN-WILLIAMS CO (Continued)**

**S110156040**

Chemical Name:	ACRYLIC POLYMER
CAS Number:	N/A
Chemical EHS:	Not reported
Chemical Contents:	Not reported
Chemical Health Hazards:	Not reported
Chemical Max Daily Amount(pounds):	Not reported
Chemical Avg Daily Amount(pounds):	Not reported
Max Daily Range:	Not reported
Year:	2011
Corporate Name:	Sherwin-Williams Co
Latitude:	Not reported
Longitude:	Not reported
Fire Dept:	Not reported
LEPC:	Not reported
Owner:	Not reported
Owner Phone:	Not reported
Owner Street:	Not reported
Owner City/State/ZipCode:	Not reported
Mailing Name:	Not reported
Mailing Street:	Not reported
Mailing City/State/ZipCode:	Not reported
Chemical Name:	AMORPHOUS DIATOMACEOS EARTH
CAS Number:	61790532
Chemical EHS:	Not reported
Chemical Contents:	Not reported
Chemical Health Hazards:	Not reported
Chemical Max Daily Amount(pounds):	Not reported
Chemical Avg Daily Amount(pounds):	Not reported
Max Daily Range:	Not reported
Year:	2011
Corporate Name:	Sherwin-Williams Co
Latitude:	Not reported
Longitude:	Not reported
Fire Dept:	Not reported
LEPC:	Not reported
Owner:	Not reported
Owner Phone:	Not reported
Owner Street:	Not reported
Owner City/State/ZipCode:	Not reported
Mailing Name:	Not reported
Mailing Street:	Not reported
Mailing City/State/ZipCode:	Not reported
Chemical Name:	CALCIUM CARBONATE
CAS Number:	471-34-1
Chemical EHS:	Not reported
Chemical Contents:	Not reported
Chemical Health Hazards:	Not reported
Chemical Max Daily Amount(pounds):	Not reported
Chemical Avg Daily Amount(pounds):	Not reported
Max Daily Range:	Not reported
Year:	2011
Corporate Name:	Sherwin-Williams Co
Latitude:	Not reported
Longitude:	Not reported

MAP FINDINGS  
FOCUS MAP 12

Map ID      Site      Database(s)      EPA ID Number

---

**SHERWIN-WILLIAMS CO (Continued)**

**S110156040**

Fire Dept: Not reported  
 LEPC: Not reported  
 Owner: Not reported  
 Owner Phone: Not reported  
 Owner Street: Not reported  
 Owner City/State/ZipCode: Not reported  
 Mailing Name: Not reported  
 Mailing Street: Not reported  
 Mailing City/State/ZipCode: Not reported  
 Chemical Name: CRISTOBALITE  
 CAS Number: 14464461  
 Chemical EHS: Not reported  
 Chemical Contents: Not reported  
 Chemical Health Hazards: Not reported  
 Chemical Max Daily Amount(pounds): Not reported  
 Chemical Avg Daily Amount(pounds): Not reported  
 Max Daily Range: Not reported

Year: 2011  
 Corporate Name: Sherwin-Williams Co  
 Latitude: Not reported  
 Longitude: Not reported  
 Fire Dept: Not reported  
 LEPC: Not reported  
 Owner: Not reported  
 Owner Phone: Not reported  
 Owner Street: Not reported  
 Owner City/State/ZipCode: Not reported  
 Mailing Name: Not reported  
 Mailing Street: Not reported  
 Mailing City/State/ZipCode: Not reported  
 Chemical Name: ETHANOL  
 CAS Number: 64175  
 Chemical EHS: Not reported  
 Chemical Contents: Not reported  
 Chemical Health Hazards: Not reported  
 Chemical Max Daily Amount(pounds): Not reported  
 Chemical Avg Daily Amount(pounds): Not reported  
 Max Daily Range: Not reported

Year: 2011  
 Corporate Name: Sherwin-Williams Co  
 Latitude: Not reported  
 Longitude: Not reported  
 Fire Dept: Not reported  
 LEPC: Not reported  
 Owner: Not reported  
 Owner Phone: Not reported  
 Owner Street: Not reported  
 Owner City/State/ZipCode: Not reported  
 Mailing Name: Not reported  
 Mailing Street: Not reported  
 Mailing City/State/ZipCode: Not reported  
 Chemical Name: ETHOXYLATED ALCOHOL  
 CAS Number: Not reported  
 Chemical EHS: Not reported  
 Chemical Contents: Not reported

MAP FINDINGS  
FOCUS MAP 12

Map ID Site Database(s) EPA ID Number

**SHERWIN-WILLIAMS CO (Continued)**

**S110156040**

Chemical Health Hazards:	Not reported
Chemical Max Daily Amount(pounds):	Not reported
Chemical Avg Daily Amount(pounds):	Not reported
Max Daily Range:	Not reported
Year:	2011
Corporate Name:	Sherwin-Williams Co
Latitude:	Not reported
Longitude:	Not reported
Fire Dept:	Not reported
LEPC:	Not reported
Owner:	Not reported
Owner Phone:	Not reported
Owner Street:	Not reported
Owner City/State/ZipCode:	Not reported
Mailing Name:	Not reported
Mailing Street:	Not reported
Mailing City/State/ZipCode:	Not reported
Chemical Name:	ETHYLENE GLYCOL
CAS Number:	107211
Chemical EHS:	Not reported
Chemical Contents:	Not reported
Chemical Health Hazards:	Not reported
Chemical Max Daily Amount(pounds):	Not reported
Chemical Avg Daily Amount(pounds):	Not reported
Max Daily Range:	Not reported
Year:	2011
Corporate Name:	Sherwin-Williams Co
Latitude:	Not reported
Longitude:	Not reported
Fire Dept:	Not reported
LEPC:	Not reported
Owner:	Not reported
Owner Phone:	Not reported
Owner Street:	Not reported
Owner City/State/ZipCode:	Not reported
Mailing Name:	Not reported
Mailing Street:	Not reported
Mailing City/State/ZipCode:	Not reported
Chemical Name:	Fullers Earth
CAS Number:	Not reported
Chemical EHS:	Not reported
Chemical Contents:	Not reported
Chemical Health Hazards:	Not reported
Chemical Max Daily Amount(pounds):	Not reported
Chemical Avg Daily Amount(pounds):	Not reported
Max Daily Range:	Not reported
Year:	2011
Corporate Name:	Sherwin-Williams Co
Latitude:	Not reported
Longitude:	Not reported
Fire Dept:	Not reported
LEPC:	Not reported
Owner:	Not reported
Owner Phone:	Not reported

MAP FINDINGS  
FOCUS MAP 12

Map ID      Site      Database(s)      EPA ID Number

**SHERWIN-WILLIAMS CO (Continued)**

**S110156040**

Owner Street: Not reported  
 Owner City/State/ZipCode: Not reported  
 Mailing Name: Not reported  
 Mailing Street: Not reported  
 Mailing City/State/ZipCode: Not reported  
 Chemical Name: 2-(2-BUTOXYETHOXY)-ETHANOL  
 CAS Number: 112345  
 Chemical EHS: Not reported  
 Chemical Contents: Not reported  
 Chemical Health Hazards: Not reported  
 Chemical Max Daily Amount(pounds): Not reported  
 Chemical Avg Daily Amount(pounds): Not reported  
 Max Daily Range: Not reported

Year: 2011  
 Corporate Name: Sherwin-Williams Co  
 Latitude: Not reported  
 Longitude: Not reported  
 Fire Dept: Not reported  
 LEPC: Not reported  
 Owner: Not reported  
 Owner Phone: Not reported  
 Owner Street: Not reported  
 Owner City/State/ZipCode: Not reported  
 Mailing Name: Not reported  
 Mailing Street: Not reported  
 Mailing City/State/ZipCode: Not reported  
 Chemical Name: 2-(2-BUTOXYETHOXY)-ETHANOL  
 CAS Number: 112345  
 Chemical EHS: Not reported  
 Chemical Contents: Not reported  
 Chemical Health Hazards: Not reported  
 Chemical Max Daily Amount(pounds): Not reported  
 Chemical Avg Daily Amount(pounds): Not reported  
 Max Daily Range: Not reported

Year: 2011  
 Corporate Name: Sherwin-Williams Co  
 Latitude: Not reported  
 Longitude: Not reported  
 Fire Dept: Not reported  
 LEPC: Not reported  
 Owner: Not reported  
 Owner Phone: Not reported  
 Owner Street: Not reported  
 Owner City/State/ZipCode: Not reported  
 Mailing Name: Not reported  
 Mailing Street: Not reported  
 Mailing City/State/ZipCode: Not reported  
 Chemical Name: AMMONIA (AQUEOUS)  
 CAS Number: 1336216  
 Chemical EHS: Not reported  
 Chemical Contents: Not reported  
 Chemical Health Hazards: Not reported  
 Chemical Max Daily Amount(pounds): Not reported  
 Chemical Avg Daily Amount(pounds): Not reported  
 Max Daily Range: Not reported

MAP FINDINGS  
FOCUS MAP 12

Map ID Site Database(s) EPA ID Number

**SHERWIN-WILLIAMS CO (Continued)**

**S110156040**

Year: 2011  
 Corporate Name: Sherwin-Williams Co  
 Latitude: Not reported  
 Longitude: Not reported  
 Fire Dept: Not reported  
 LEPC: Not reported  
 Owner: Not reported  
 Owner Phone: Not reported  
 Owner Street: Not reported  
 Owner City/State/ZipCode: Not reported  
 Mailing Name: Not reported  
 Mailing Street: Not reported  
 Mailing City/State/ZipCode: Not reported  
 Chemical Name: AMMONIUM HYDROXIDE (AQUEOUS)  
 CAS Number: 1336216  
 Chemical EHS: Not reported  
 Chemical Contents: Not reported  
 Chemical Health Hazards: Not reported  
 Chemical Max Daily Amount(pounds): Not reported  
 Chemical Avg Daily Amount(pounds): Not reported  
 Max Daily Range: Not reported

Year: 2011  
 Corporate Name: Sherwin-Williams Co  
 Latitude: Not reported  
 Longitude: Not reported  
 Fire Dept: Not reported  
 LEPC: Not reported  
 Owner: Not reported  
 Owner Phone: Not reported  
 Owner Street: Not reported  
 Owner City/State/ZipCode: Not reported  
 Mailing Name: Not reported  
 Mailing Street: Not reported  
 Mailing City/State/ZipCode: Not reported  
 Chemical Name: CALCINATED CLAY  
 CAS Number: 66402684  
 Chemical EHS: Not reported  
 Chemical Contents: Not reported  
 Chemical Health Hazards: Not reported  
 Chemical Max Daily Amount(pounds): Not reported  
 Chemical Avg Daily Amount(pounds): Not reported  
 Max Daily Range: Not reported

Year: 2011  
 Corporate Name: Sherwin-Williams Co  
 Latitude: Not reported  
 Longitude: Not reported  
 Fire Dept: Not reported  
 LEPC: Not reported  
 Owner: Not reported  
 Owner Phone: Not reported  
 Owner Street: Not reported  
 Owner City/State/ZipCode: Not reported  
 Mailing Name: Not reported  
 Mailing Street: Not reported  
 Mailing City/State/ZipCode: Not reported

MAP FINDINGS  
FOCUS MAP 12

Map ID Site Database(s) EPA ID Number

**SHERWIN-WILLIAMS CO (Continued)**

**S110156040**

Chemical Name: CALCIUM BARIUM PHOSPHO SILICATE  
 CAS Number: Not reported  
 Chemical EHS: Not reported  
 Chemical Contents: Not reported  
 Chemical Health Hazards: Not reported  
 Chemical Max Daily Amount(pounds): Not reported  
 Chemical Avg Daily Amount(pounds): Not reported  
 Max Daily Range: Not reported

Year: 2011  
 Corporate Name: Sherwin-Williams Co  
 Latitude: Not reported  
 Longitude: Not reported  
 Fire Dept: Not reported  
 LEPC: Not reported  
 Owner: Not reported  
 Owner Phone: Not reported  
 Owner Street: Not reported  
 Owner City/State/ZipCode: Not reported  
 Mailing Name: Not reported  
 Mailing Street: Not reported  
 Mailing City/State/ZipCode: Not reported

Chemical Name: CALCIUM SILICATE (WOLLASTONITE)  
 CAS Number: 10101-39-0  
 Chemical EHS: Not reported  
 Chemical Contents: Not reported  
 Chemical Health Hazards: Not reported  
 Chemical Max Daily Amount(pounds): Not reported  
 Chemical Avg Daily Amount(pounds): Not reported  
 Max Daily Range: Not reported

Year: 2011  
 Corporate Name: Sherwin-Williams Co  
 Latitude: Not reported  
 Longitude: Not reported  
 Fire Dept: Not reported  
 LEPC: Not reported  
 Owner: Not reported  
 Owner Phone: Not reported  
 Owner Street: Not reported  
 Owner City/State/ZipCode: Not reported  
 Mailing Name: Not reported  
 Mailing Street: Not reported  
 Mailing City/State/ZipCode: Not reported

Chemical Name: CARBON BLACK  
 CAS Number: 1333864  
 Chemical EHS: Not reported  
 Chemical Contents: Not reported  
 Chemical Health Hazards: Not reported  
 Chemical Max Daily Amount(pounds): Not reported  
 Chemical Avg Daily Amount(pounds): Not reported  
 Max Daily Range: Not reported

Year: 2011  
 Corporate Name: Sherwin-Williams Co  
 Latitude: Not reported  
 Longitude: Not reported



MAP FINDINGS  
FOCUS MAP 12

Map ID      Site      Database(s)      EPA ID Number

**SHERWIN-WILLIAMS CO (Continued)**

**S110156040**

Fire Dept:	Not reported
LEPC:	Not reported
Owner:	Not reported
Owner Phone:	Not reported
Owner Street:	Not reported
Owner City/State/ZipCode:	Not reported
Mailing Name:	Not reported
Mailing Street:	Not reported
Mailing City/State/ZipCode:	Not reported
Chemical Name:	CRISTOBALITE
CAS Number:	14464461
Chemical EHS:	Not reported
Chemical Contents:	Not reported
Chemical Health Hazards:	Not reported
Chemical Max Daily Amount(pounds):	Not reported
Chemical Avg Daily Amount(pounds):	Not reported
Max Daily Range:	Not reported
Year:	2011
Corporate Name:	Sherwin-Williams Co
Latitude:	Not reported
Longitude:	Not reported
Fire Dept:	Not reported
LEPC:	Not reported
Owner:	Not reported
Owner Phone:	Not reported
Owner Street:	Not reported
Owner City/State/ZipCode:	Not reported
Mailing Name:	Not reported
Mailing Street:	Not reported
Mailing City/State/ZipCode:	Not reported
Chemical Name:	2- (2-Butoxyethoxy)
CAS Number:	112-34-5
Chemical EHS:	Not reported
Chemical Contents:	Not reported
Chemical Health Hazards:	Not reported
Chemical Max Daily Amount(pounds):	Not reported
Chemical Avg Daily Amount(pounds):	Not reported
Max Daily Range:	Not reported
Year:	2011
Corporate Name:	Sherwin-Williams Co
Latitude:	Not reported
Longitude:	Not reported
Fire Dept:	Not reported
LEPC:	Not reported
Owner:	Not reported
Owner Phone:	Not reported
Owner Street:	Not reported
Owner City/State/ZipCode:	Not reported
Mailing Name:	Not reported
Mailing Street:	Not reported
Mailing City/State/ZipCode:	Not reported
Chemical Name:	2-(2-BUTOXYETHOXY) ETHANOL
CAS Number:	112-34-5
Chemical EHS:	Not reported
Chemical Contents:	Not reported

MAP FINDINGS  
FOCUS MAP 12

Map ID Site Database(s) EPA ID Number

**SHERWIN-WILLIAMS CO (Continued)**

**S110156040**

Chemical Health Hazards: Not reported  
 Chemical Max Daily Amount(pounds): Not reported  
 Chemical Avg Daily Amount(pounds): Not reported  
 Max Daily Range: Not reported

Year: 2011  
 Corporate Name: Sherwin-Williams Co  
 Latitude: Not reported  
 Longitude: Not reported  
 Fire Dept: Not reported  
 LEPC: Not reported  
 Owner: Not reported  
 Owner Phone: Not reported  
 Owner Street: Not reported  
 Owner City/State/ZipCode: Not reported  
 Mailing Name: Not reported  
 Mailing Street: Not reported  
 Mailing City/State/ZipCode: Not reported  
 Chemical Name: Amorphous Diatomaceos Earth  
 CAS Number: 61790-53-2  
 Chemical EHS: Not reported  
 Chemical Contents: Not reported  
 Chemical Health Hazards: Not reported  
 Chemical Max Daily Amount(pounds): Not reported  
 Chemical Avg Daily Amount(pounds): Not reported  
 Max Daily Range: Not reported

Year: 2011  
 Corporate Name: Sherwin-Williams Co  
 Latitude: Not reported  
 Longitude: Not reported  
 Fire Dept: Not reported  
 LEPC: Not reported  
 Owner: Not reported  
 Owner Phone: Not reported  
 Owner Street: Not reported  
 Owner City/State/ZipCode: Not reported  
 Mailing Name: Not reported  
 Mailing Street: Not reported  
 Mailing City/State/ZipCode: Not reported  
 Chemical Name: AMORPHUS SILICA  
 CAS Number: 7631869  
 Chemical EHS: Not reported  
 Chemical Contents: Not reported  
 Chemical Health Hazards: Not reported  
 Chemical Max Daily Amount(pounds): Not reported  
 Chemical Avg Daily Amount(pounds): Not reported  
 Max Daily Range: Not reported

Year: 2011  
 Corporate Name: Sherwin-Williams Co  
 Latitude: Not reported  
 Longitude: Not reported  
 Fire Dept: Not reported  
 LEPC: Not reported  
 Owner: Not reported  
 Owner Phone: Not reported

MAP FINDINGS  
FOCUS MAP 12

Map ID Site Database(s) EPA ID Number

**SHERWIN-WILLIAMS CO (Continued)**

**S110156040**

Owner Street: Not reported  
 Owner City/State/ZipCode: Not reported  
 Mailing Name: Not reported  
 Mailing Street: Not reported  
 Mailing City/State/ZipCode: Not reported  
 Chemical Name: CALCIUM BARIUM PHOSPHO SILICATE  
 CAS Number: N/A  
 Chemical EHS: Not reported  
 Chemical Contents: Not reported  
 Chemical Health Hazards: Not reported  
 Chemical Max Daily Amount(pounds): Not reported  
 Chemical Avg Daily Amount(pounds): Not reported  
 Max Daily Range: Not reported

Year: 2011  
 Corporate Name: Sherwin-Williams Co  
 Latitude: Not reported  
 Longitude: Not reported  
 Fire Dept: Not reported  
 LEPC: Not reported  
 Owner: Not reported  
 Owner Phone: Not reported  
 Owner Street: Not reported  
 Owner City/State/ZipCode: Not reported  
 Mailing Name: Not reported  
 Mailing Street: Not reported  
 Mailing City/State/ZipCode: Not reported  
 Chemical Name: Calcium Barium  
 CAS Number: Not reported  
 Chemical EHS: Not reported  
 Chemical Contents: Not reported  
 Chemical Health Hazards: Not reported  
 Chemical Max Daily Amount(pounds): Not reported  
 Chemical Avg Daily Amount(pounds): Not reported  
 Max Daily Range: Not reported

Year: 2011  
 Corporate Name: Sherwin-Williams Co  
 Latitude: Not reported  
 Longitude: Not reported  
 Fire Dept: Not reported  
 LEPC: Not reported  
 Owner: Not reported  
 Owner Phone: Not reported  
 Owner Street: Not reported  
 Owner City/State/ZipCode: Not reported  
 Mailing Name: Not reported  
 Mailing Street: Not reported  
 Mailing City/State/ZipCode: Not reported  
 Chemical Name: CRISTOBALITE  
 CAS Number: 14464-46-1  
 Chemical EHS: Not reported  
 Chemical Contents: Not reported  
 Chemical Health Hazards: Not reported  
 Chemical Max Daily Amount(pounds): Not reported  
 Chemical Avg Daily Amount(pounds): Not reported  
 Max Daily Range: Not reported

MAP FINDINGS  
FOCUS MAP 12

Map ID      Site      Database(s)      EPA ID Number

---

**SHERWIN-WILLIAMS CO (Continued)**

**S110156040**

Year: 2011  
 Corporate Name: Sherwin-Williams Co  
 Latitude: Not reported  
 Longitude: Not reported  
 Fire Dept: Not reported  
 LEPC: Not reported  
 Owner: Not reported  
 Owner Phone: Not reported  
 Owner Street: Not reported  
 Owner City/State/ZipCode: Not reported  
 Mailing Name: Not reported  
 Mailing Street: Not reported  
 Mailing City/State/ZipCode: Not reported  
 Chemical Name: DIETHYLENE GLYCOL DIBENZOATE  
 CAS Number: 120558  
 Chemical EHS: Not reported  
 Chemical Contents: Not reported  
 Chemical Health Hazards: Not reported  
 Chemical Max Daily Amount(pounds): Not reported  
 Chemical Avg Daily Amount(pounds): Not reported  
 Max Daily Range: Not reported

Year: 2011  
 Corporate Name: Sherwin-Williams Co  
 Latitude: Not reported  
 Longitude: Not reported  
 Fire Dept: Not reported  
 LEPC: Not reported  
 Owner: Not reported  
 Owner Phone: Not reported  
 Owner Street: Not reported  
 Owner City/State/ZipCode: Not reported  
 Mailing Name: Not reported  
 Mailing Street: Not reported  
 Mailing City/State/ZipCode: Not reported  
 Chemical Name: Calcium Carbonate  
 CAS Number: 471-34-1  
 Chemical EHS: Not reported  
 Chemical Contents: Not reported  
 Chemical Health Hazards: Not reported  
 Chemical Max Daily Amount(pounds): Not reported  
 Chemical Avg Daily Amount(pounds): Not reported  
 Max Daily Range: Not reported

Year: 2011  
 Corporate Name: Sherwin-Williams Co  
 Latitude: Not reported  
 Longitude: Not reported  
 Fire Dept: Not reported  
 LEPC: Not reported  
 Owner: Not reported  
 Owner Phone: Not reported  
 Owner Street: Not reported  
 Owner City/State/ZipCode: Not reported  
 Mailing Name: Not reported  
 Mailing Street: Not reported  
 Mailing City/State/ZipCode: Not reported

MAP FINDINGS  
FOCUS MAP 12

Map ID Site Database(s) EPA ID Number

**SHERWIN-WILLIAMS CO (Continued)**

**S110156040**

Chemical Name: Defoamer  
CAS Number: N/A  
Chemical EHS: Not reported  
Chemical Contents: Not reported  
Chemical Health Hazards: Not reported  
Chemical Max Daily Amount(pounds): Not reported  
Chemical Avg Daily Amount(pounds): Not reported  
Max Daily Range: Not reported

Year: 2011  
Corporate Name: Sherwin-Williams Co  
Latitude: Not reported  
Longitude: Not reported  
Fire Dept: Not reported  
LEPC: Not reported  
Owner: Not reported  
Owner Phone: Not reported  
Owner Street: Not reported  
Owner City/State/ZipCode: Not reported  
Mailing Name: Not reported  
Mailing Street: Not reported  
Mailing City/State/ZipCode: Not reported

Chemical Name: FULLERS EARTH  
CAS Number: 8031183  
Chemical EHS: Not reported  
Chemical Contents: Not reported  
Chemical Health Hazards: Not reported  
Chemical Max Daily Amount(pounds): Not reported  
Chemical Avg Daily Amount(pounds): Not reported  
Max Daily Range: Not reported

Year: 2011  
Corporate Name: Sherwin-Williams Co  
Latitude: Not reported  
Longitude: Not reported  
Fire Dept: Not reported  
LEPC: Not reported  
Owner: Not reported  
Owner Phone: Not reported  
Owner Street: Not reported  
Owner City/State/ZipCode: Not reported  
Mailing Name: Not reported  
Mailing Street: Not reported  
Mailing City/State/ZipCode: Not reported

Chemical Name: HYDROPHOBIC AMURPHOS SILICA  
CAS Number: 67762-90-7  
Chemical EHS: Not reported  
Chemical Contents: Not reported  
Chemical Health Hazards: Not reported  
Chemical Max Daily Amount(pounds): Not reported  
Chemical Avg Daily Amount(pounds): Not reported  
Max Daily Range: Not reported

Year: 2011  
Corporate Name: Sherwin-Williams Co  
Latitude: Not reported  
Longitude: Not reported

MAP FINDINGS  
FOCUS MAP 12

Map ID Site Database(s) EPA ID Number

**SHERWIN-WILLIAMS CO (Continued)**

**S110156040**

Fire Dept: Not reported  
LEPC: Not reported  
Owner: Not reported  
Owner Phone: Not reported  
Owner Street: Not reported  
Owner City/State/ZipCode: Not reported  
Mailing Name: Not reported  
Mailing Street: Not reported  
Mailing City/State/ZipCode: Not reported  
Chemical Name: HYDROXYETHYLCELLULOSE  
CAS Number: 9004620  
Chemical EHS: Not reported  
Chemical Contents: Not reported  
Chemical Health Hazards: Not reported  
Chemical Max Daily Amount(pounds): Not reported  
Chemical Avg Daily Amount(pounds): Not reported  
Max Daily Range: Not reported

Year: 2011  
Corporate Name: Sherwin-Williams Co  
Latitude: Not reported  
Longitude: Not reported  
Fire Dept: Not reported  
LEPC: Not reported  
Owner: Not reported  
Owner Phone: Not reported  
Owner Street: Not reported  
Owner City/State/ZipCode: Not reported  
Mailing Name: Not reported  
Mailing Street: Not reported  
Mailing City/State/ZipCode: Not reported  
Chemical Name: IRON OXIDE  
CAS Number: 51274001  
Chemical EHS: Not reported  
Chemical Contents: Not reported  
Chemical Health Hazards: Not reported  
Chemical Max Daily Amount(pounds): Not reported  
Chemical Avg Daily Amount(pounds): Not reported  
Max Daily Range: Not reported

Year: 2011  
Corporate Name: Sherwin-Williams Co  
Latitude: Not reported  
Longitude: Not reported  
Fire Dept: Not reported  
LEPC: Not reported  
Owner: Not reported  
Owner Phone: Not reported  
Owner Street: Not reported  
Owner City/State/ZipCode: Not reported  
Mailing Name: Not reported  
Mailing Street: Not reported  
Mailing City/State/ZipCode: Not reported  
Chemical Name: KAOLIN  
CAS Number: 1332587  
Chemical EHS: Not reported  
Chemical Contents: Not reported

MAP FINDINGS  
FOCUS MAP 12

Map ID Site Database(s) EPA ID Number

**SHERWIN-WILLIAMS CO (Continued)**

**S110156040**

Chemical Health Hazards: Not reported  
 Chemical Max Daily Amount(pounds): Not reported  
 Chemical Avg Daily Amount(pounds): Not reported  
 Max Daily Range: Not reported

Year: 2011  
 Corporate Name: Sherwin-Williams Co  
 Latitude: Not reported  
 Longitude: Not reported  
 Fire Dept: Not reported  
 LEPC: Not reported  
 Owner: Not reported  
 Owner Phone: Not reported  
 Owner Street: Not reported  
 Owner City/State/ZipCode: Not reported  
 Mailing Name: Not reported  
 Mailing Street: Not reported  
 Mailing City/State/ZipCode: Not reported  
 Chemical Name: NEPHELINE SYENITE  
 CAS Number: 37244965  
 Chemical EHS: Not reported  
 Chemical Contents: Not reported  
 Chemical Health Hazards: Not reported  
 Chemical Max Daily Amount(pounds): Not reported  
 Chemical Avg Daily Amount(pounds): Not reported  
 Max Daily Range: Not reported

Year: 2011  
 Corporate Name: Sherwin-Williams Co  
 Latitude: Not reported  
 Longitude: Not reported  
 Fire Dept: Not reported  
 LEPC: Not reported  
 Owner: Not reported  
 Owner Phone: Not reported  
 Owner Street: Not reported  
 Owner City/State/ZipCode: Not reported  
 Mailing Name: Not reported  
 Mailing Street: Not reported  
 Mailing City/State/ZipCode: Not reported  
 Chemical Name: Nonylphenoxypoly (Ethoxy) Ethanol  
 CAS Number: 9016-45-9  
 Chemical EHS: Not reported  
 Chemical Contents: Not reported  
 Chemical Health Hazards: Not reported  
 Chemical Max Daily Amount(pounds): Not reported  
 Chemical Avg Daily Amount(pounds): Not reported  
 Max Daily Range: Not reported

Year: 2011  
 Corporate Name: Sherwin-Williams Co  
 Latitude: Not reported  
 Longitude: Not reported  
 Fire Dept: Not reported  
 LEPC: Not reported  
 Owner: Not reported  
 Owner Phone: Not reported

MAP FINDINGS  
FOCUS MAP 12

Map ID Site Database(s) EPA ID Number

**SHERWIN-WILLIAMS CO (Continued)**

**S110156040**

Owner Street: Not reported  
 Owner City/State/ZipCode: Not reported  
 Mailing Name: Not reported  
 Mailing Street: Not reported  
 Mailing City/State/ZipCode: Not reported  
 Chemical Name: NONYLPHENOXYPOLY (ETHOXY) ETHANOL  
 CAS Number: 9016459  
 Chemical EHS: Not reported  
 Chemical Contents: Not reported  
 Chemical Health Hazards: Not reported  
 Chemical Max Daily Amount(pounds): Not reported  
 Chemical Avg Daily Amount(pounds): Not reported  
 Max Daily Range: Not reported

Year: 2011  
 Corporate Name: Sherwin-Williams Co  
 Latitude: Not reported  
 Longitude: Not reported  
 Fire Dept: Not reported  
 LEPC: Not reported  
 Owner: Not reported  
 Owner Phone: Not reported  
 Owner Street: Not reported  
 Owner City/State/ZipCode: Not reported  
 Mailing Name: Not reported  
 Mailing Street: Not reported  
 Mailing City/State/ZipCode: Not reported  
 Chemical Name: PROPYLENE GLYCOL  
 CAS Number: 57556  
 Chemical EHS: Not reported  
 Chemical Contents: Not reported  
 Chemical Health Hazards: Not reported  
 Chemical Max Daily Amount(pounds): Not reported  
 Chemical Avg Daily Amount(pounds): Not reported  
 Max Daily Range: Not reported

Year: 2011  
 Corporate Name: Sherwin-Williams Co  
 Latitude: Not reported  
 Longitude: Not reported  
 Fire Dept: Not reported  
 LEPC: Not reported  
 Owner: Not reported  
 Owner Phone: Not reported  
 Owner Street: Not reported  
 Owner City/State/ZipCode: Not reported  
 Mailing Name: Not reported  
 Mailing Street: Not reported  
 Mailing City/State/ZipCode: Not reported  
 Chemical Name: QUARTZ SILICA  
 CAS Number: 14808607  
 Chemical EHS: Not reported  
 Chemical Contents: Not reported  
 Chemical Health Hazards: Not reported  
 Chemical Max Daily Amount(pounds): Not reported  
 Chemical Avg Daily Amount(pounds): Not reported  
 Max Daily Range: Not reported



MAP FINDINGS  
FOCUS MAP 12

Map ID Site Database(s) EPA ID Number

**SHERWIN-WILLIAMS CO (Continued)**

**S110156040**

Year: 2011  
 Corporate Name: Sherwin-Williams Co  
 Latitude: Not reported  
 Longitude: Not reported  
 Fire Dept: Not reported  
 LEPC: Not reported  
 Owner: Not reported  
 Owner Phone: Not reported  
 Owner Street: Not reported  
 Owner City/State/ZipCode: Not reported  
 Mailing Name: Not reported  
 Mailing Street: Not reported  
 Mailing City/State/ZipCode: Not reported  
 Chemical Name: Hydrophobic Amorphos Silica  
 CAS Number: 67762-90-7  
 Chemical EHS: Not reported  
 Chemical Contents: Not reported  
 Chemical Health Hazards: Not reported  
 Chemical Max Daily Amount(pounds): Not reported  
 Chemical Avg Daily Amount(pounds): Not reported  
 Max Daily Range: Not reported

Year: 2011  
 Corporate Name: Sherwin-Williams Co  
 Latitude: Not reported  
 Longitude: Not reported  
 Fire Dept: Not reported  
 LEPC: Not reported  
 Owner: Not reported  
 Owner Phone: Not reported  
 Owner Street: Not reported  
 Owner City/State/ZipCode: Not reported  
 Mailing Name: Not reported  
 Mailing Street: Not reported  
 Mailing City/State/ZipCode: Not reported  
 Chemical Name: HYDROXYETHYLCELLULOSE  
 CAS Number: 9004-62-0  
 Chemical EHS: Not reported  
 Chemical Contents: Not reported  
 Chemical Health Hazards: Not reported  
 Chemical Max Daily Amount(pounds): Not reported  
 Chemical Avg Daily Amount(pounds): Not reported  
 Max Daily Range: Not reported

Year: 2011  
 Corporate Name: Sherwin-Williams Co  
 Latitude: Not reported  
 Longitude: Not reported  
 Fire Dept: Not reported  
 LEPC: Not reported  
 Owner: Not reported  
 Owner Phone: Not reported  
 Owner Street: Not reported  
 Owner City/State/ZipCode: Not reported  
 Mailing Name: Not reported  
 Mailing Street: Not reported  
 Mailing City/State/ZipCode: Not reported

MAP FINDINGS  
FOCUS MAP 12

Map ID Site Database(s) EPA ID Number

**SHERWIN-WILLIAMS CO (Continued)**

**S110156040**

Chemical Name: KAOLIN  
CAS Number: 1332587  
Chemical EHS: Not reported  
Chemical Contents: Not reported  
Chemical Health Hazards: Not reported  
Chemical Max Daily Amount(pounds): Not reported  
Chemical Avg Daily Amount(pounds): Not reported  
Max Daily Range: Not reported

Year: 2011  
Corporate Name: Sherwin-Williams Co  
Latitude: Not reported  
Longitude: Not reported  
Fire Dept: Not reported  
LEPC: Not reported  
Owner: Not reported  
Owner Phone: Not reported  
Owner Street: Not reported  
Owner City/State/ZipCode: Not reported  
Mailing Name: Not reported  
Mailing Street: Not reported  
Mailing City/State/ZipCode: Not reported

Chemical Name: Mica  
CAS Number: Not reported  
Chemical EHS: Not reported  
Chemical Contents: Not reported  
Chemical Health Hazards: Not reported  
Chemical Max Daily Amount(pounds): Not reported  
Chemical Avg Daily Amount(pounds): Not reported  
Max Daily Range: Not reported

Year: 2011  
Corporate Name: Sherwin-Williams Co  
Latitude: Not reported  
Longitude: Not reported  
Fire Dept: Not reported  
LEPC: Not reported  
Owner: Not reported  
Owner Phone: Not reported  
Owner Street: Not reported  
Owner City/State/ZipCode: Not reported  
Mailing Name: Not reported  
Mailing Street: Not reported  
Mailing City/State/ZipCode: Not reported

Chemical Name: NONYLPHENOXYPOLY(EHOXY)ETHANOL  
CAS Number: 68412544  
Chemical EHS: Not reported  
Chemical Contents: Not reported  
Chemical Health Hazards: Not reported  
Chemical Max Daily Amount(pounds): Not reported  
Chemical Avg Daily Amount(pounds): Not reported  
Max Daily Range: Not reported

Year: 2011  
Corporate Name: Sherwin-Williams Co  
Latitude: Not reported  
Longitude: Not reported

MAP FINDINGS  
FOCUS MAP 12

Map ID      Site      Database(s)      EPA ID Number

---

**SHERWIN-WILLIAMS CO (Continued)**

**S110156040**

Fire Dept: Not reported  
 LEPC: Not reported  
 Owner: Not reported  
 Owner Phone: Not reported  
 Owner Street: Not reported  
 Owner City/State/ZipCode: Not reported  
 Mailing Name: Not reported  
 Mailing Street: Not reported  
 Mailing City/State/ZipCode: Not reported  
 Chemical Name: Paint (Latex Emulsion)  
 CAS Number: N/A  
 Chemical EHS: Not reported  
 Chemical Contents: Not reported  
 Chemical Health Hazards: Not reported  
 Chemical Max Daily Amount(pounds): Not reported  
 Chemical Avg Daily Amount(pounds): Not reported  
 Max Daily Range: Not reported

Year: 2011  
 Corporate Name: Sherwin-Williams Co  
 Latitude: Not reported  
 Longitude: Not reported  
 Fire Dept: Not reported  
 LEPC: Not reported  
 Owner: Not reported  
 Owner Phone: Not reported  
 Owner Street: Not reported  
 Owner City/State/ZipCode: Not reported  
 Mailing Name: Not reported  
 Mailing Street: Not reported  
 Mailing City/State/ZipCode: Not reported  
 Chemical Name: STYRENE-ACRYLIC  
 CAS Number: N/A  
 Chemical EHS: Not reported  
 Chemical Contents: Not reported  
 Chemical Health Hazards: Not reported  
 Chemical Max Daily Amount(pounds): Not reported  
 Chemical Avg Daily Amount(pounds): Not reported  
 Max Daily Range: Not reported

Year: 2011  
 Corporate Name: Sherwin-Williams Co  
 Latitude: Not reported  
 Longitude: Not reported  
 Fire Dept: Not reported  
 LEPC: Not reported  
 Owner: Not reported  
 Owner Phone: Not reported  
 Owner Street: Not reported  
 Owner City/State/ZipCode: Not reported  
 Mailing Name: Not reported  
 Mailing Street: Not reported  
 Mailing City/State/ZipCode: Not reported  
 Chemical Name: TALK  
 CAS Number: 14807966  
 Chemical EHS: Not reported  
 Chemical Contents: Not reported

MAP FINDINGS  
FOCUS MAP 12

Map ID Site Database(s) EPA ID Number

**SHERWIN-WILLIAMS CO (Continued)**

**S110156040**

Chemical Health Hazards: Not reported  
 Chemical Max Daily Amount(pounds): Not reported  
 Chemical Avg Daily Amount(pounds): Not reported  
 Max Daily Range: Not reported

Year: 2011  
 Corporate Name: Sherwin-Williams Co  
 Latitude: Not reported  
 Longitude: Not reported  
 Fire Dept: Not reported  
 LEPC: Not reported  
 Owner: Not reported  
 Owner Phone: Not reported  
 Owner Street: Not reported  
 Owner City/State/ZipCode: Not reported  
 Mailing Name: Not reported  
 Mailing Street: Not reported  
 Mailing City/State/ZipCode: Not reported  
 Chemical Name: TETRAPOTTASSIUM  
 CAS Number: 7320345  
 Chemical EHS: Not reported  
 Chemical Contents: Not reported  
 Chemical Health Hazards: Not reported  
 Chemical Max Daily Amount(pounds): Not reported  
 Chemical Avg Daily Amount(pounds): Not reported  
 Max Daily Range: Not reported

Year: 2011  
 Corporate Name: Sherwin-Williams Co  
 Latitude: Not reported  
 Longitude: Not reported  
 Fire Dept: Not reported  
 LEPC: Not reported  
 Owner: Not reported  
 Owner Phone: Not reported  
 Owner Street: Not reported  
 Owner City/State/ZipCode: Not reported  
 Mailing Name: Not reported  
 Mailing Street: Not reported  
 Mailing City/State/ZipCode: Not reported  
 Chemical Name: TRIPROPYLENE GLYCOL METHYL ETHER  
 CAS Number: 25498491  
 Chemical EHS: Not reported  
 Chemical Contents: Not reported  
 Chemical Health Hazards: Not reported  
 Chemical Max Daily Amount(pounds): Not reported  
 Chemical Avg Daily Amount(pounds): Not reported  
 Max Daily Range: Not reported

Year: 2011  
 Corporate Name: Sherwin-Williams Co  
 Latitude: Not reported  
 Longitude: Not reported  
 Fire Dept: Not reported  
 LEPC: Not reported  
 Owner: Not reported  
 Owner Phone: Not reported

MAP FINDINGS  
FOCUS MAP 12

Map ID Site Database(s) EPA ID Number

**SHERWIN-WILLIAMS CO (Continued)**

**S110156040**

Owner Street: Not reported  
 Owner City/State/ZipCode: Not reported  
 Mailing Name: Not reported  
 Mailing Street: Not reported  
 Mailing City/State/ZipCode: Not reported  
 Chemical Name: URETHANE POLYMER  
 CAS Number: Not reported  
 Chemical EHS: Not reported  
 Chemical Contents: Not reported  
 Chemical Health Hazards: Not reported  
 Chemical Max Daily Amount(pounds): Not reported  
 Chemical Avg Daily Amount(pounds): Not reported  
 Max Daily Range: Not reported

Year: 2011  
 Corporate Name: Sherwin-Williams Co  
 Latitude: Not reported  
 Longitude: Not reported  
 Fire Dept: Not reported  
 LEPC: Not reported  
 Owner: Not reported  
 Owner Phone: Not reported  
 Owner Street: Not reported  
 Owner City/State/ZipCode: Not reported  
 Mailing Name: Not reported  
 Mailing Street: Not reported  
 Mailing City/State/ZipCode: Not reported  
 Chemical Name: ZINC OXIDE  
 CAS Number: 7440-66-6  
 Chemical EHS: Not reported  
 Chemical Contents: Not reported  
 Chemical Health Hazards: Not reported  
 Chemical Max Daily Amount(pounds): Not reported  
 Chemical Avg Daily Amount(pounds): Not reported  
 Max Daily Range: Not reported

Year: 2011  
 Corporate Name: Sherwin-Williams Co  
 Latitude: Not reported  
 Longitude: Not reported  
 Fire Dept: Not reported  
 LEPC: Not reported  
 Owner: Not reported  
 Owner Phone: Not reported  
 Owner Street: Not reported  
 Owner City/State/ZipCode: Not reported  
 Mailing Name: Not reported  
 Mailing Street: Not reported  
 Mailing City/State/ZipCode: Not reported  
 Chemical Name: ETHYLENE GLYCOL  
 CAS Number: 107-21-1  
 Chemical EHS: Not reported  
 Chemical Contents: Not reported  
 Chemical Health Hazards: Not reported  
 Chemical Max Daily Amount(pounds): Not reported  
 Chemical Avg Daily Amount(pounds): Not reported  
 Max Daily Range: Not reported

MAP FINDINGS  
FOCUS MAP 12

Map ID Site Database(s) EPA ID Number

**SHERWIN-WILLIAMS CO (Continued)**

**S110156040**

Year: 2011  
 Corporate Name: Sherwin-Williams Co  
 Latitude: Not reported  
 Longitude: Not reported  
 Fire Dept: Not reported  
 LEPC: Not reported  
 Owner: Not reported  
 Owner Phone: Not reported  
 Owner Street: Not reported  
 Owner City/State/ZipCode: Not reported  
 Mailing Name: Not reported  
 Mailing Street: Not reported  
 Mailing City/State/ZipCode: Not reported  
 Chemical Name: FULLERS EARTH  
 CAS Number: 8031-18-3  
 Chemical EHS: Not reported  
 Chemical Contents: Not reported  
 Chemical Health Hazards: Not reported  
 Chemical Max Daily Amount(pounds): Not reported  
 Chemical Avg Daily Amount(pounds): Not reported  
 Max Daily Range: Not reported

Year: 2011  
 Corporate Name: Sherwin-Williams Co  
 Latitude: Not reported  
 Longitude: Not reported  
 Fire Dept: Not reported  
 LEPC: Not reported  
 Owner: Not reported  
 Owner Phone: Not reported  
 Owner Street: Not reported  
 Owner City/State/ZipCode: Not reported  
 Mailing Name: Not reported  
 Mailing Street: Not reported  
 Mailing City/State/ZipCode: Not reported  
 Chemical Name: IRON OXIDE  
 CAS Number: 51274001  
 Chemical EHS: Not reported  
 Chemical Contents: Not reported  
 Chemical Health Hazards: Not reported  
 Chemical Max Daily Amount(pounds): Not reported  
 Chemical Avg Daily Amount(pounds): Not reported  
 Max Daily Range: Not reported

Year: 2011  
 Corporate Name: Sherwin-Williams Co  
 Latitude: Not reported  
 Longitude: Not reported  
 Fire Dept: Not reported  
 LEPC: Not reported  
 Owner: Not reported  
 Owner Phone: Not reported  
 Owner Street: Not reported  
 Owner City/State/ZipCode: Not reported  
 Mailing Name: Not reported  
 Mailing Street: Not reported  
 Mailing City/State/ZipCode: Not reported

MAP FINDINGS  
FOCUS MAP 12

Map ID Site Database(s) EPA ID Number

**SHERWIN-WILLIAMS CO (Continued)**

**S110156040**

Chemical Name:	KAOLIN
CAS Number:	1332587
Chemical EHS:	Not reported
Chemical Contents:	Not reported
Chemical Health Hazards:	Not reported
Chemical Max Daily Amount(pounds):	Not reported
Chemical Avg Daily Amount(pounds):	Not reported
Max Daily Range:	Not reported
Year:	2011
Corporate Name:	Sherwin-Williams Co
Latitude:	Not reported
Longitude:	Not reported
Fire Dept:	Not reported
LEPC:	Not reported
Owner:	Not reported
Owner Phone:	Not reported
Owner Street:	Not reported
Owner City/State/ZipCode:	Not reported
Mailing Name:	Not reported
Mailing Street:	Not reported
Mailing City/State/ZipCode:	Not reported
Chemical Name:	NEPHELINE SYENITE
CAS Number:	12736968
Chemical EHS:	Not reported
Chemical Contents:	Not reported
Chemical Health Hazards:	Not reported
Chemical Max Daily Amount(pounds):	Not reported
Chemical Avg Daily Amount(pounds):	Not reported
Max Daily Range:	Not reported
Year:	2011
Corporate Name:	Sherwin-Williams Co
Latitude:	Not reported
Longitude:	Not reported
Fire Dept:	Not reported
LEPC:	Not reported
Owner:	Not reported
Owner Phone:	Not reported
Owner Street:	Not reported
Owner City/State/ZipCode:	Not reported
Mailing Name:	Not reported
Mailing Street:	Not reported
Mailing City/State/ZipCode:	Not reported
Chemical Name:	NEPHELINE SYENITE
CAS Number:	37244965
Chemical EHS:	Not reported
Chemical Contents:	Not reported
Chemical Health Hazards:	Not reported
Chemical Max Daily Amount(pounds):	Not reported
Chemical Avg Daily Amount(pounds):	Not reported
Max Daily Range:	Not reported
Year:	2011
Corporate Name:	Sherwin-Williams Co
Latitude:	Not reported
Longitude:	Not reported

MAP FINDINGS  
FOCUS MAP 12

Map ID      Site      Database(s)      EPA ID Number

---

**SHERWIN-WILLIAMS CO (Continued)**

**S110156040**

Fire Dept: Not reported  
 LEPC: Not reported  
 Owner: Not reported  
 Owner Phone: Not reported  
 Owner Street: Not reported  
 Owner City/State/ZipCode: Not reported  
 Mailing Name: Not reported  
 Mailing Street: Not reported  
 Mailing City/State/ZipCode: Not reported  
 Chemical Name: POLYOXYETHYLENE  
 CAS Number: N/A  
 Chemical EHS: Not reported  
 Chemical Contents: Not reported  
 Chemical Health Hazards: Not reported  
 Chemical Max Daily Amount(pounds): Not reported  
 Chemical Avg Daily Amount(pounds): Not reported  
 Max Daily Range: Not reported

Year: 2011  
 Corporate Name: Sherwin-Williams Co  
 Latitude: Not reported  
 Longitude: Not reported  
 Fire Dept: Not reported  
 LEPC: Not reported  
 Owner: Not reported  
 Owner Phone: Not reported  
 Owner Street: Not reported  
 Owner City/State/ZipCode: Not reported  
 Mailing Name: Not reported  
 Mailing Street: Not reported  
 Mailing City/State/ZipCode: Not reported  
 Chemical Name: Styrene-Acrylic  
 CAS Number: Not reported  
 Chemical EHS: Not reported  
 Chemical Contents: Not reported  
 Chemical Health Hazards: Not reported  
 Chemical Max Daily Amount(pounds): Not reported  
 Chemical Avg Daily Amount(pounds): Not reported  
 Max Daily Range: Not reported

Year: 2011  
 Corporate Name: Sherwin-Williams Co  
 Latitude: Not reported  
 Longitude: Not reported  
 Fire Dept: Not reported  
 LEPC: Not reported  
 Owner: Not reported  
 Owner Phone: Not reported  
 Owner Street: Not reported  
 Owner City/State/ZipCode: Not reported  
 Mailing Name: Not reported  
 Mailing Street: Not reported  
 Mailing City/State/ZipCode: Not reported  
 Chemical Name: STYRENE-ACRYLIC  
 CAS Number: N/A  
 Chemical EHS: Not reported  
 Chemical Contents: Not reported



MAP FINDINGS  
FOCUS MAP 12

Map ID      Site      Database(s)      EPA ID Number

---

**SHERWIN-WILLIAMS CO (Continued)**

**S110156040**

Chemical Health Hazards: Not reported  
 Chemical Max Daily Amount(pounds): Not reported  
 Chemical Avg Daily Amount(pounds): Not reported  
 Max Daily Range: Not reported

Year: 2011  
 Corporate Name: Sherwin-Williams Co  
 Latitude: Not reported  
 Longitude: Not reported  
 Fire Dept: Not reported  
 LEPC: Not reported  
 Owner: Not reported  
 Owner Phone: Not reported  
 Owner Street: Not reported  
 Owner City/State/ZipCode: Not reported  
 Mailing Name: Not reported  
 Mailing Street: Not reported  
 Mailing City/State/ZipCode: Not reported  
 Chemical Name: SURFACTANT  
 CAS Number: N/A  
 Chemical EHS: Not reported  
 Chemical Contents: Not reported  
 Chemical Health Hazards: Not reported  
 Chemical Max Daily Amount(pounds): Not reported  
 Chemical Avg Daily Amount(pounds): Not reported  
 Max Daily Range: Not reported

Year: 2011  
 Corporate Name: Sherwin-Williams Co  
 Latitude: Not reported  
 Longitude: Not reported  
 Fire Dept: Not reported  
 LEPC: Not reported  
 Owner: Not reported  
 Owner Phone: Not reported  
 Owner Street: Not reported  
 Owner City/State/ZipCode: Not reported  
 Mailing Name: Not reported  
 Mailing Street: Not reported  
 Mailing City/State/ZipCode: Not reported  
 Chemical Name: TALC  
 CAS Number: 14807966  
 Chemical EHS: Not reported  
 Chemical Contents: Not reported  
 Chemical Health Hazards: Not reported  
 Chemical Max Daily Amount(pounds): Not reported  
 Chemical Avg Daily Amount(pounds): Not reported  
 Max Daily Range: Not reported

Year: 2011  
 Corporate Name: Sherwin-Williams Co  
 Latitude: Not reported  
 Longitude: Not reported  
 Fire Dept: Not reported  
 LEPC: Not reported  
 Owner: Not reported  
 Owner Phone: Not reported

MAP FINDINGS  
FOCUS MAP 12

Map ID      Site      Database(s)      EPA ID Number

---

**SHERWIN-WILLIAMS CO (Continued)**

**S110156040**

Owner Street:	Not reported
Owner City/State/ZipCode:	Not reported
Mailing Name:	Not reported
Mailing Street:	Not reported
Mailing City/State/ZipCode:	Not reported
Chemical Name:	Talk
CAS Number:	14807-96-6
Chemical EHS:	Not reported
Chemical Contents:	Not reported
Chemical Health Hazards:	Not reported
Chemical Max Daily Amount(pounds):	Not reported
Chemical Avg Daily Amount(pounds):	Not reported
Max Daily Range:	Not reported
Year:	2011
Corporate Name:	Sherwin-Williams Co
Latitude:	Not reported
Longitude:	Not reported
Fire Dept:	Not reported
LEPC:	Not reported
Owner:	Not reported
Owner Phone:	Not reported
Owner Street:	Not reported
Owner City/State/ZipCode:	Not reported
Mailing Name:	Not reported
Mailing Street:	Not reported
Mailing City/State/ZipCode:	Not reported
Chemical Name:	TETRAPOTASSIUM PHOSPHATE
CAS Number:	7320345
Chemical EHS:	Not reported
Chemical Contents:	Not reported
Chemical Health Hazards:	Not reported
Chemical Max Daily Amount(pounds):	Not reported
Chemical Avg Daily Amount(pounds):	Not reported
Max Daily Range:	Not reported
Year:	2011
Corporate Name:	Sherwin-Williams Co
Latitude:	Not reported
Longitude:	Not reported
Fire Dept:	Not reported
LEPC:	Not reported
Owner:	Not reported
Owner Phone:	Not reported
Owner Street:	Not reported
Owner City/State/ZipCode:	Not reported
Mailing Name:	Not reported
Mailing Street:	Not reported
Mailing City/State/ZipCode:	Not reported
Chemical Name:	Tetrapotassium
CAS Number:	7320-34-5
Chemical EHS:	Not reported
Chemical Contents:	Not reported
Chemical Health Hazards:	Not reported
Chemical Max Daily Amount(pounds):	Not reported
Chemical Avg Daily Amount(pounds):	Not reported
Max Daily Range:	Not reported

MAP FINDINGS  
FOCUS MAP 12

Map ID Site Database(s) EPA ID Number

**SHERWIN-WILLIAMS CO (Continued)**

**S110156040**

Year:	2011
Corporate Name:	Sherwin-Williams Co
Latitude:	Not reported
Longitude:	Not reported
Fire Dept:	Not reported
LEPC:	Not reported
Owner:	Not reported
Owner Phone:	Not reported
Owner Street:	Not reported
Owner City/State/ZipCode:	Not reported
Mailing Name:	Not reported
Mailing Street:	Not reported
Mailing City/State/ZipCode:	Not reported
Chemical Name:	TITANIUM DIOXIDE
CAS Number:	N/A
Chemical EHS:	Not reported
Chemical Contents:	Not reported
Chemical Health Hazards:	Not reported
Chemical Max Daily Amount(pounds):	Not reported
Chemical Avg Daily Amount(pounds):	Not reported
Max Daily Range:	Not reported
Year:	2011
Corporate Name:	Sherwin-Williams Co
Latitude:	Not reported
Longitude:	Not reported
Fire Dept:	Not reported
LEPC:	Not reported
Owner:	Not reported
Owner Phone:	Not reported
Owner Street:	Not reported
Owner City/State/ZipCode:	Not reported
Mailing Name:	Not reported
Mailing Street:	Not reported
Mailing City/State/ZipCode:	Not reported
Chemical Name:	TRIMETHYLPENTANEDIOL ISOBUTYRATE
CAS Number:	Not reported
Chemical EHS:	Not reported
Chemical Contents:	Not reported
Chemical Health Hazards:	Not reported
Chemical Max Daily Amount(pounds):	Not reported
Chemical Avg Daily Amount(pounds):	Not reported
Max Daily Range:	Not reported
Year:	2011
Corporate Name:	Sherwin-Williams Co
Latitude:	Not reported
Longitude:	Not reported
Fire Dept:	Not reported
LEPC:	Not reported
Owner:	Not reported
Owner Phone:	Not reported
Owner Street:	Not reported
Owner City/State/ZipCode:	Not reported
Mailing Name:	Not reported
Mailing Street:	Not reported
Mailing City/State/ZipCode:	Not reported

MAP FINDINGS  
FOCUS MAP 12

Map ID Site Database(s) EPA ID Number

**SHERWIN-WILLIAMS CO (Continued)**

**S110156040**

Chemical Name: Trimethylpentantanediol  
 CAS Number: Not reported  
 Chemical EHS: Not reported  
 Chemical Contents: Not reported  
 Chemical Health Hazards: Not reported  
 Chemical Max Daily Amount(pounds): Not reported  
 Chemical Avg Daily Amount(pounds): Not reported  
 Max Daily Range: Not reported

Year: 2011  
 Corporate Name: Sherwin-Williams Co  
 Latitude: Not reported  
 Longitude: Not reported  
 Fire Dept: Not reported  
 LEPC: Not reported  
 Owner: Not reported  
 Owner Phone: Not reported  
 Owner Street: Not reported  
 Owner City/State/ZipCode: Not reported  
 Mailing Name: Not reported  
 Mailing Street: Not reported  
 Mailing City/State/ZipCode: Not reported

Chemical Name: VINYL POLYMER  
 CAS Number: Not reported  
 Chemical EHS: Not reported  
 Chemical Contents: Not reported  
 Chemical Health Hazards: Not reported  
 Chemical Max Daily Amount(pounds): Not reported  
 Chemical Avg Daily Amount(pounds): Not reported  
 Max Daily Range: Not reported

Year: 2011  
 Corporate Name: Sherwin-Williams Co  
 Latitude: Not reported  
 Longitude: Not reported  
 Fire Dept: Not reported  
 LEPC: Not reported  
 Owner: Not reported  
 Owner Phone: Not reported  
 Owner Street: Not reported  
 Owner City/State/ZipCode: Not reported  
 Mailing Name: Not reported  
 Mailing Street: Not reported  
 Mailing City/State/ZipCode: Not reported

Chemical Name: HEAVY PARAFIN OIL  
 CAS Number: 64742547  
 Chemical EHS: Not reported  
 Chemical Contents: Not reported  
 Chemical Health Hazards: Not reported  
 Chemical Max Daily Amount(pounds): Not reported  
 Chemical Avg Daily Amount(pounds): Not reported  
 Max Daily Range: Not reported

Year: 2011  
 Corporate Name: Sherwin-Williams Co  
 Latitude: Not reported  
 Longitude: Not reported

MAP FINDINGS  
FOCUS MAP 12

Map ID Site Database(s) EPA ID Number

**SHERWIN-WILLIAMS CO (Continued)**

**S110156040**

Fire Dept: Not reported  
LEPC: Not reported  
Owner: Not reported  
Owner Phone: Not reported  
Owner Street: Not reported  
Owner City/State/ZipCode: Not reported  
Mailing Name: Not reported  
Mailing Street: Not reported  
Mailing City/State/ZipCode: Not reported  
Chemical Name: IRON OXIDE  
CAS Number: 51274001  
Chemical EHS: Not reported  
Chemical Contents: Not reported  
Chemical Health Hazards: Not reported  
Chemical Max Daily Amount(pounds): Not reported  
Chemical Avg Daily Amount(pounds): Not reported  
Max Daily Range: Not reported

Year: 2011  
Corporate Name: Sherwin-Williams Co  
Latitude: Not reported  
Longitude: Not reported  
Fire Dept: Not reported  
LEPC: Not reported  
Owner: Not reported  
Owner Phone: Not reported  
Owner Street: Not reported  
Owner City/State/ZipCode: Not reported  
Mailing Name: Not reported  
Mailing Street: Not reported  
Mailing City/State/ZipCode: Not reported  
Chemical Name: Kaolin  
CAS Number: 1332-58-7  
Chemical EHS: Not reported  
Chemical Contents: Not reported  
Chemical Health Hazards: Not reported  
Chemical Max Daily Amount(pounds): Not reported  
Chemical Avg Daily Amount(pounds): Not reported  
Max Daily Range: Not reported

Year: 2011  
Corporate Name: Sherwin-Williams Co  
Latitude: Not reported  
Longitude: Not reported  
Fire Dept: Not reported  
LEPC: Not reported  
Owner: Not reported  
Owner Phone: Not reported  
Owner Street: Not reported  
Owner City/State/ZipCode: Not reported  
Mailing Name: Not reported  
Mailing Street: Not reported  
Mailing City/State/ZipCode: Not reported  
Chemical Name: NEPHELINE SYENITE  
CAS Number: 37244965  
Chemical EHS: Not reported  
Chemical Contents: Not reported

MAP FINDINGS  
FOCUS MAP 12

Map ID Site Database(s) EPA ID Number

**SHERWIN-WILLIAMS CO (Continued)**

**S110156040**

Chemical Health Hazards:	Not reported
Chemical Max Daily Amount(pounds):	Not reported
Chemical Avg Daily Amount(pounds):	Not reported
Max Daily Range:	Not reported
Year:	2011
Corporate Name:	Sherwin-Williams Co
Latitude:	Not reported
Longitude:	Not reported
Fire Dept:	Not reported
LEPC:	Not reported
Owner:	Not reported
Owner Phone:	Not reported
Owner Street:	Not reported
Owner City/State/ZipCode:	Not reported
Mailing Name:	Not reported
Mailing Street:	Not reported
Mailing City/State/ZipCode:	Not reported
Chemical Name:	OCTYLPHENOXPOLY(ETHOXY)ETHANOL
CAS Number:	9036195
Chemical EHS:	Not reported
Chemical Contents:	Not reported
Chemical Health Hazards:	Not reported
Chemical Max Daily Amount(pounds):	Not reported
Chemical Avg Daily Amount(pounds):	Not reported
Max Daily Range:	Not reported
Year:	2011
Corporate Name:	Sherwin-Williams Co
Latitude:	Not reported
Longitude:	Not reported
Fire Dept:	Not reported
LEPC:	Not reported
Owner:	Not reported
Owner Phone:	Not reported
Owner Street:	Not reported
Owner City/State/ZipCode:	Not reported
Mailing Name:	Not reported
Mailing Street:	Not reported
Mailing City/State/ZipCode:	Not reported
Chemical Name:	PAINT (LATEX EMULSION)
CAS Number:	N/A
Chemical EHS:	Not reported
Chemical Contents:	Not reported
Chemical Health Hazards:	Not reported
Chemical Max Daily Amount(pounds):	Not reported
Chemical Avg Daily Amount(pounds):	Not reported
Max Daily Range:	Not reported
Year:	2011
Corporate Name:	Sherwin-Williams Co
Latitude:	Not reported
Longitude:	Not reported
Fire Dept:	Not reported
LEPC:	Not reported
Owner:	Not reported
Owner Phone:	Not reported

MAP FINDINGS  
FOCUS MAP 12

Map ID      Site      Database(s)      EPA ID Number

---

**SHERWIN-WILLIAMS CO (Continued)**

**S110156040**

Owner Street: Not reported  
 Owner City/State/ZipCode: Not reported  
 Mailing Name: Not reported  
 Mailing Street: Not reported  
 Mailing City/State/ZipCode: Not reported  
 Chemical Name: PAINT  
 CAS Number: Not reported  
 Chemical EHS: Not reported  
 Chemical Contents: Not reported  
 Chemical Health Hazards: Not reported  
 Chemical Max Daily Amount(pounds): Not reported  
 Chemical Avg Daily Amount(pounds): Not reported  
 Max Daily Range: Not reported

Year: 2011  
 Corporate Name: Sherwin-Williams Co  
 Latitude: Not reported  
 Longitude: Not reported  
 Fire Dept: Not reported  
 LEPC: Not reported  
 Owner: Not reported  
 Owner Phone: Not reported  
 Owner Street: Not reported  
 Owner City/State/ZipCode: Not reported  
 Mailing Name: Not reported  
 Mailing Street: Not reported  
 Mailing City/State/ZipCode: Not reported  
 Chemical Name: POLYOXYETHYLENE  
 CAS Number: N/A  
 Chemical EHS: Not reported  
 Chemical Contents: Not reported  
 Chemical Health Hazards: Not reported  
 Chemical Max Daily Amount(pounds): Not reported  
 Chemical Avg Daily Amount(pounds): Not reported  
 Max Daily Range: Not reported

Year: 2011  
 Corporate Name: Sherwin-Williams Co  
 Latitude: Not reported  
 Longitude: Not reported  
 Fire Dept: Not reported  
 LEPC: Not reported  
 Owner: Not reported  
 Owner Phone: Not reported  
 Owner Street: Not reported  
 Owner City/State/ZipCode: Not reported  
 Mailing Name: Not reported  
 Mailing Street: Not reported  
 Mailing City/State/ZipCode: Not reported  
 Chemical Name: QUARTZ SILICA  
 CAS Number: 14805-60-7  
 Chemical EHS: Not reported  
 Chemical Contents: Not reported  
 Chemical Health Hazards: Not reported  
 Chemical Max Daily Amount(pounds): Not reported  
 Chemical Avg Daily Amount(pounds): Not reported  
 Max Daily Range: Not reported

MAP FINDINGS  
FOCUS MAP 12

Map ID Site Database(s) EPA ID Number

**SHERWIN-WILLIAMS CO (Continued)**

**S110156040**

Year:	2011
Corporate Name:	Sherwin-Williams Co
Latitude:	Not reported
Longitude:	Not reported
Fire Dept:	Not reported
LEPC:	Not reported
Owner:	Not reported
Owner Phone:	Not reported
Owner Street:	Not reported
Owner City/State/ZipCode:	Not reported
Mailing Name:	Not reported
Mailing Street:	Not reported
Mailing City/State/ZipCode:	Not reported
Chemical Name:	Quartz Silica
CAS Number:	14808-60-7
Chemical EHS:	Not reported
Chemical Contents:	Not reported
Chemical Health Hazards:	Not reported
Chemical Max Daily Amount(pounds):	Not reported
Chemical Avg Daily Amount(pounds):	Not reported
Max Daily Range:	Not reported
Year:	2011
Corporate Name:	Sherwin-Williams Co
Latitude:	Not reported
Longitude:	Not reported
Fire Dept:	Not reported
LEPC:	Not reported
Owner:	Not reported
Owner Phone:	Not reported
Owner Street:	Not reported
Owner City/State/ZipCode:	Not reported
Mailing Name:	Not reported
Mailing Street:	Not reported
Mailing City/State/ZipCode:	Not reported
Chemical Name:	SODIUM HYDROXIDE
CAS Number:	1310732
Chemical EHS:	Not reported
Chemical Contents:	Not reported
Chemical Health Hazards:	Not reported
Chemical Max Daily Amount(pounds):	Not reported
Chemical Avg Daily Amount(pounds):	Not reported
Max Daily Range:	Not reported
Year:	2011
Corporate Name:	Sherwin-Williams Co
Latitude:	Not reported
Longitude:	Not reported
Fire Dept:	Not reported
LEPC:	Not reported
Owner:	Not reported
Owner Phone:	Not reported
Owner Street:	Not reported
Owner City/State/ZipCode:	Not reported
Mailing Name:	Not reported
Mailing Street:	Not reported
Mailing City/State/ZipCode:	Not reported



MAP FINDINGS  
FOCUS MAP 12

Map ID Site Database(s) EPA ID Number

**SHERWIN-WILLIAMS CO (Continued)**

**S110156040**

Chemical Name: STYRENE ACRYLIC CO POLYMER  
 CAS Number: Not reported  
 Chemical EHS: Not reported  
 Chemical Contents: Not reported  
 Chemical Health Hazards: Not reported  
 Chemical Max Daily Amount(pounds): Not reported  
 Chemical Avg Daily Amount(pounds): Not reported  
 Max Daily Range: Not reported

Year: 2011  
 Corporate Name: Sherwin-Williams Co  
 Latitude: Not reported  
 Longitude: Not reported  
 Fire Dept: Not reported  
 LEPC: Not reported  
 Owner: Not reported  
 Owner Phone: Not reported  
 Owner Street: Not reported  
 Owner City/State/ZipCode: Not reported  
 Mailing Name: Not reported  
 Mailing Street: Not reported  
 Mailing City/State/ZipCode: Not reported

Chemical Name: TRIMETHYLPENTANTANEDIOL  
 CAS Number: N/A  
 Chemical EHS: Not reported  
 Chemical Contents: Not reported  
 Chemical Health Hazards: Not reported  
 Chemical Max Daily Amount(pounds): Not reported  
 Chemical Avg Daily Amount(pounds): Not reported  
 Max Daily Range: Not reported

Year: 2011  
 Corporate Name: Sherwin-Williams Co  
 Latitude: Not reported  
 Longitude: Not reported  
 Fire Dept: Not reported  
 LEPC: Not reported  
 Owner: Not reported  
 Owner Phone: Not reported  
 Owner Street: Not reported  
 Owner City/State/ZipCode: Not reported  
 Mailing Name: Not reported  
 Mailing Street: Not reported  
 Mailing City/State/ZipCode: Not reported

Chemical Name: Urethane Polymer  
 CAS Number: Not reported  
 Chemical EHS: Not reported  
 Chemical Contents: Not reported  
 Chemical Health Hazards: Not reported  
 Chemical Max Daily Amount(pounds): Not reported  
 Chemical Avg Daily Amount(pounds): Not reported  
 Max Daily Range: Not reported

Year: 2011  
 Corporate Name: Sherwin-Williams Co  
 Latitude: Not reported  
 Longitude: Not reported

MAP FINDINGS  
FOCUS MAP 12

Map ID Site Database(s) EPA ID Number

**SHERWIN-WILLIAMS CO (Continued)**

**S110156040**

Fire Dept:	Not reported
LEPC:	Not reported
Owner:	Not reported
Owner Phone:	Not reported
Owner Street:	Not reported
Owner City/State/ZipCode:	Not reported
Mailing Name:	Not reported
Mailing Street:	Not reported
Mailing City/State/ZipCode:	Not reported
Chemical Name:	VINYL POLYMER
CAS Number:	N/A
Chemical EHS:	Not reported
Chemical Contents:	Not reported
Chemical Health Hazards:	Not reported
Chemical Max Daily Amount(pounds):	Not reported
Chemical Avg Daily Amount(pounds):	Not reported
Max Daily Range:	Not reported
Year:	2011
Corporate Name:	Sherwin-Williams Co
Latitude:	Not reported
Longitude:	Not reported
Fire Dept:	Not reported
LEPC:	Not reported
Owner:	Not reported
Owner Phone:	Not reported
Owner Street:	Not reported
Owner City/State/ZipCode:	Not reported
Mailing Name:	Not reported
Mailing Street:	Not reported
Mailing City/State/ZipCode:	Not reported
Chemical Name:	Zink Oxide
CAS Number:	7440-66-6
Chemical EHS:	Not reported
Chemical Contents:	Not reported
Chemical Health Hazards:	Not reported
Chemical Max Daily Amount(pounds):	Not reported
Chemical Avg Daily Amount(pounds):	Not reported
Max Daily Range:	Not reported
Year:	2011
Corporate Name:	Sherwin-Williams Co
Latitude:	Not reported
Longitude:	Not reported
Fire Dept:	Not reported
LEPC:	Not reported
Owner:	Not reported
Owner Phone:	Not reported
Owner Street:	Not reported
Owner City/State/ZipCode:	Not reported
Mailing Name:	Not reported
Mailing Street:	Not reported
Mailing City/State/ZipCode:	Not reported
Chemical Name:	Heavy Parafin Oil
CAS Number:	64742-54-7
Chemical EHS:	Not reported
Chemical Contents:	Not reported

MAP FINDINGS  
FOCUS MAP 12

Map ID Site Database(s) EPA ID Number

**SHERWIN-WILLIAMS CO (Continued)**

**S110156040**

Chemical Health Hazards: Not reported  
 Chemical Max Daily Amount(pounds): Not reported  
 Chemical Avg Daily Amount(pounds): Not reported  
 Max Daily Range: Not reported

Year: 2011  
 Corporate Name: Sherwin-Williams Co  
 Latitude: Not reported  
 Longitude: Not reported  
 Fire Dept: Not reported  
 LEPC: Not reported  
 Owner: Not reported  
 Owner Phone: Not reported  
 Owner Street: Not reported  
 Owner City/State/ZipCode: Not reported  
 Mailing Name: Not reported  
 Mailing Street: Not reported  
 Mailing City/State/ZipCode: Not reported  
 Chemical Name: ACRYLIC POLYMER  
 CAS Number: N/A  
 Chemical EHS: Not reported  
 Chemical Contents: Not reported  
 Chemical Health Hazards: Not reported  
 Chemical Max Daily Amount(pounds): Not reported  
 Chemical Avg Daily Amount(pounds): Not reported  
 Max Daily Range: Not reported

Year: 2011  
 Corporate Name: Sherwin-Williams Co  
 Latitude: Not reported  
 Longitude: Not reported  
 Fire Dept: Not reported  
 LEPC: Not reported  
 Owner: Not reported  
 Owner Phone: Not reported  
 Owner Street: Not reported  
 Owner City/State/ZipCode: Not reported  
 Mailing Name: Not reported  
 Mailing Street: Not reported  
 Mailing City/State/ZipCode: Not reported  
 Chemical Name: AMORPHOUS DIATOMACEOS EARTH  
 CAS Number: 61790532  
 Chemical EHS: Not reported  
 Chemical Contents: Not reported  
 Chemical Health Hazards: Not reported  
 Chemical Max Daily Amount(pounds): Not reported  
 Chemical Avg Daily Amount(pounds): Not reported  
 Max Daily Range: Not reported

Year: 2011  
 Corporate Name: Sherwin-Williams Co  
 Latitude: Not reported  
 Longitude: Not reported  
 Fire Dept: Not reported  
 LEPC: Not reported  
 Owner: Not reported  
 Owner Phone: Not reported

MAP FINDINGS  
FOCUS MAP 12

Map ID Site Database(s) EPA ID Number

**SHERWIN-WILLIAMS CO (Continued)**

**S110156040**

Owner Street: Not reported  
 Owner City/State/ZipCode: Not reported  
 Mailing Name: Not reported  
 Mailing Street: Not reported  
 Mailing City/State/ZipCode: Not reported  
 Chemical Name: CALCINED CLAY  
 CAS Number: 66402684  
 Chemical EHS: Not reported  
 Chemical Contents: Not reported  
 Chemical Health Hazards: Not reported  
 Chemical Max Daily Amount(pounds): Not reported  
 Chemical Avg Daily Amount(pounds): Not reported  
 Max Daily Range: Not reported

Year: 2011  
 Corporate Name: Sherwin-Williams Co  
 Latitude: Not reported  
 Longitude: Not reported  
 Fire Dept: Not reported  
 LEPC: Not reported  
 Owner: Not reported  
 Owner Phone: Not reported  
 Owner Street: Not reported  
 Owner City/State/ZipCode: Not reported  
 Mailing Name: Not reported  
 Mailing Street: Not reported  
 Mailing City/State/ZipCode: Not reported  
 Chemical Name: Calcium Barium  
 CAS Number: N/A  
 Chemical EHS: Not reported  
 Chemical Contents: Not reported  
 Chemical Health Hazards: Not reported  
 Chemical Max Daily Amount(pounds): Not reported  
 Chemical Avg Daily Amount(pounds): Not reported  
 Max Daily Range: Not reported

Year: 2011  
 Corporate Name: Sherwin-Williams Co  
 Latitude: Not reported  
 Longitude: Not reported  
 Fire Dept: Not reported  
 LEPC: Not reported  
 Owner: Not reported  
 Owner Phone: Not reported  
 Owner Street: Not reported  
 Owner City/State/ZipCode: Not reported  
 Mailing Name: Not reported  
 Mailing Street: Not reported  
 Mailing City/State/ZipCode: Not reported  
 Chemical Name: CALCIUM CARBONATE  
 CAS Number: 471341  
 Chemical EHS: Not reported  
 Chemical Contents: Not reported  
 Chemical Health Hazards: Not reported  
 Chemical Max Daily Amount(pounds): Not reported  
 Chemical Avg Daily Amount(pounds): Not reported  
 Max Daily Range: Not reported

MAP FINDINGS  
FOCUS MAP 12

Map ID Site Database(s) EPA ID Number

**SHERWIN-WILLIAMS CO (Continued)**

**S110156040**

Year: 2011  
 Corporate Name: Sherwin-Williams Co  
 Latitude: Not reported  
 Longitude: Not reported  
 Fire Dept: Not reported  
 LEPC: Not reported  
 Owner: Not reported  
 Owner Phone: Not reported  
 Owner Street: Not reported  
 Owner City/State/ZipCode: Not reported  
 Mailing Name: Not reported  
 Mailing Street: Not reported  
 Mailing City/State/ZipCode: Not reported  
 Chemical Name: HYDROPHOBIC AMORPHOS SILICA  
 CAS Number: 67762907  
 Chemical EHS: Not reported  
 Chemical Contents: Not reported  
 Chemical Health Hazards: Not reported  
 Chemical Max Daily Amount(pounds): Not reported  
 Chemical Avg Daily Amount(pounds): Not reported  
 Max Daily Range: Not reported

Year: 2011  
 Corporate Name: Sherwin-Williams Co  
 Latitude: Not reported  
 Longitude: Not reported  
 Fire Dept: Not reported  
 LEPC: Not reported  
 Owner: Not reported  
 Owner Phone: Not reported  
 Owner Street: Not reported  
 Owner City/State/ZipCode: Not reported  
 Mailing Name: Not reported  
 Mailing Street: Not reported  
 Mailing City/State/ZipCode: Not reported  
 Chemical Name: HYDROXYETHYLCELLULOSE  
 CAS Number: 9004620  
 Chemical EHS: Not reported  
 Chemical Contents: Not reported  
 Chemical Health Hazards: Not reported  
 Chemical Max Daily Amount(pounds): Not reported  
 Chemical Avg Daily Amount(pounds): Not reported  
 Max Daily Range: Not reported

Year: 2011  
 Corporate Name: Sherwin-Williams Co  
 Latitude: Not reported  
 Longitude: Not reported  
 Fire Dept: Not reported  
 LEPC: Not reported  
 Owner: Not reported  
 Owner Phone: Not reported  
 Owner Street: Not reported  
 Owner City/State/ZipCode: Not reported  
 Mailing Name: Not reported  
 Mailing Street: Not reported  
 Mailing City/State/ZipCode: Not reported

MAP FINDINGS  
FOCUS MAP 12

Map ID      Site      Database(s)      EPA ID Number

**SHERWIN-WILLIAMS CO (Continued)**

**S110156040**

Chemical Name:	MICA
CAS Number:	N/A
Chemical EHS:	Not reported
Chemical Contents:	Not reported
Chemical Health Hazards:	Not reported
Chemical Max Daily Amount(pounds):	Not reported
Chemical Avg Daily Amount(pounds):	Not reported
Max Daily Range:	Not reported
Year:	2011
Corporate Name:	Sherwin-Williams Co
Latitude:	Not reported
Longitude:	Not reported
Fire Dept:	Not reported
LEPC:	Not reported
Owner:	Not reported
Owner Phone:	Not reported
Owner Street:	Not reported
Owner City/State/ZipCode:	Not reported
Mailing Name:	Not reported
Mailing Street:	Not reported
Mailing City/State/ZipCode:	Not reported
Chemical Name:	NEPHELINE SYENITE
CAS Number:	37244-96-5
Chemical EHS:	Not reported
Chemical Contents:	Not reported
Chemical Health Hazards:	Not reported
Chemical Max Daily Amount(pounds):	Not reported
Chemical Avg Daily Amount(pounds):	Not reported
Max Daily Range:	Not reported
Year:	2011
Corporate Name:	Sherwin-Williams Co
Latitude:	Not reported
Longitude:	Not reported
Fire Dept:	Not reported
LEPC:	Not reported
Owner:	Not reported
Owner Phone:	Not reported
Owner Street:	Not reported
Owner City/State/ZipCode:	Not reported
Mailing Name:	Not reported
Mailing Street:	Not reported
Mailing City/State/ZipCode:	Not reported
Chemical Name:	Propylene Glycol
CAS Number:	57-55-6
Chemical EHS:	Not reported
Chemical Contents:	Not reported
Chemical Health Hazards:	Not reported
Chemical Max Daily Amount(pounds):	Not reported
Chemical Avg Daily Amount(pounds):	Not reported
Max Daily Range:	Not reported
Year:	2011
Corporate Name:	Sherwin-Williams Co
Latitude:	Not reported
Longitude:	Not reported

MAP FINDINGS  
FOCUS MAP 12

Map ID Site Database(s) EPA ID Number

**SHERWIN-WILLIAMS CO (Continued)**

**S110156040**

Fire Dept:	Not reported
LEPC:	Not reported
Owner:	Not reported
Owner Phone:	Not reported
Owner Street:	Not reported
Owner City/State/ZipCode:	Not reported
Mailing Name:	Not reported
Mailing Street:	Not reported
Mailing City/State/ZipCode:	Not reported
Chemical Name:	QUARTZ SILICA
CAS Number:	14808607
Chemical EHS:	Not reported
Chemical Contents:	Not reported
Chemical Health Hazards:	Not reported
Chemical Max Daily Amount(pounds):	Not reported
Chemical Avg Daily Amount(pounds):	Not reported
Max Daily Range:	Not reported
Year:	2011
Corporate Name:	Sherwin-Williams Co
Latitude:	Not reported
Longitude:	Not reported
Fire Dept:	Not reported
LEPC:	Not reported
Owner:	Not reported
Owner Phone:	Not reported
Owner Street:	Not reported
Owner City/State/ZipCode:	Not reported
Mailing Name:	Not reported
Mailing Street:	Not reported
Mailing City/State/ZipCode:	Not reported
Chemical Name:	TITANIUM DIOXIDE
CAS Number:	13463677
Chemical EHS:	Not reported
Chemical Contents:	Not reported
Chemical Health Hazards:	Not reported
Chemical Max Daily Amount(pounds):	Not reported
Chemical Avg Daily Amount(pounds):	Not reported
Max Daily Range:	Not reported
Year:	2011
Corporate Name:	Sherwin-Williams Co
Latitude:	Not reported
Longitude:	Not reported
Fire Dept:	Not reported
LEPC:	Not reported
Owner:	Not reported
Owner Phone:	Not reported
Owner Street:	Not reported
Owner City/State/ZipCode:	Not reported
Mailing Name:	Not reported
Mailing Street:	Not reported
Mailing City/State/ZipCode:	Not reported
Chemical Name:	VINYL ACETATE
CAS Number:	108054
Chemical EHS:	Not reported
Chemical Contents:	Not reported

MAP FINDINGS  
FOCUS MAP 12

Map ID Site Database(s) EPA ID Number

**SHERWIN-WILLIAMS CO (Continued)**

**S110156040**

Chemical Health Hazards: Not reported  
 Chemical Max Daily Amount(pounds): Not reported  
 Chemical Avg Daily Amount(pounds): Not reported  
 Max Daily Range: Not reported

Year: 2011  
 Corporate Name: Sherwin-Williams Co  
 Latitude: Not reported  
 Longitude: Not reported  
 Fire Dept: Not reported  
 LEPC: Not reported  
 Owner: Not reported  
 Owner Phone: Not reported  
 Owner Street: Not reported  
 Owner City/State/ZipCode: Not reported  
 Mailing Name: Not reported  
 Mailing Street: Not reported  
 Mailing City/State/ZipCode: Not reported  
 Chemical Name: Vinyl Polymer  
 CAS Number: Not reported  
 Chemical EHS: Not reported  
 Chemical Contents: Not reported  
 Chemical Health Hazards: Not reported  
 Chemical Max Daily Amount(pounds): Not reported  
 Chemical Avg Daily Amount(pounds): Not reported  
 Max Daily Range: Not reported

Year: 2011  
 Corporate Name: Sherwin-Williams Co  
 Latitude: Not reported  
 Longitude: Not reported  
 Fire Dept: Not reported  
 LEPC: Not reported  
 Owner: Not reported  
 Owner Phone: Not reported  
 Owner Street: Not reported  
 Owner City/State/ZipCode: Not reported  
 Mailing Name: Not reported  
 Mailing Street: Not reported  
 Mailing City/State/ZipCode: Not reported  
 Chemical Name: FULLERS EARTH  
 CAS Number: N/A  
 Chemical EHS: Not reported  
 Chemical Contents: Not reported  
 Chemical Health Hazards: Not reported  
 Chemical Max Daily Amount(pounds): Not reported  
 Chemical Avg Daily Amount(pounds): Not reported  
 Max Daily Range: Not reported

Year: 2011  
 Corporate Name: Sherwin-Williams Co  
 Latitude: Not reported  
 Longitude: Not reported  
 Fire Dept: Not reported  
 LEPC: Not reported  
 Owner: Not reported  
 Owner Phone: Not reported



MAP FINDINGS  
FOCUS MAP 12

Map ID      Site      Database(s)      EPA ID Number

---

**SHERWIN-WILLIAMS CO (Continued)**

**S110156040**

Owner Street: Not reported  
 Owner City/State/ZipCode: Not reported  
 Mailing Name: Not reported  
 Mailing Street: Not reported  
 Mailing City/State/ZipCode: Not reported  
 Chemical Name: FULLERS EARTH  
 CAS Number: N/A  
 Chemical EHS: Not reported  
 Chemical Contents: Not reported  
 Chemical Health Hazards: Not reported  
 Chemical Max Daily Amount(pounds): Not reported  
 Chemical Avg Daily Amount(pounds): Not reported  
 Max Daily Range: Not reported

Year: 2011  
 Corporate Name: Sherwin-Williams Co  
 Latitude: Not reported  
 Longitude: Not reported  
 Fire Dept: Not reported  
 LEPC: Not reported  
 Owner: Not reported  
 Owner Phone: Not reported  
 Owner Street: Not reported  
 Owner City/State/ZipCode: Not reported  
 Mailing Name: Not reported  
 Mailing Street: Not reported  
 Mailing City/State/ZipCode: Not reported  
 Chemical Name: HEAVY PARAFIN OIL  
 CAS Number: 64742547  
 Chemical EHS: Not reported  
 Chemical Contents: Not reported  
 Chemical Health Hazards: Not reported  
 Chemical Max Daily Amount(pounds): Not reported  
 Chemical Avg Daily Amount(pounds): Not reported  
 Max Daily Range: Not reported

Year: 2011  
 Corporate Name: Sherwin-Williams Co  
 Latitude: Not reported  
 Longitude: Not reported  
 Fire Dept: Not reported  
 LEPC: Not reported  
 Owner: Not reported  
 Owner Phone: Not reported  
 Owner Street: Not reported  
 Owner City/State/ZipCode: Not reported  
 Mailing Name: Not reported  
 Mailing Street: Not reported  
 Mailing City/State/ZipCode: Not reported  
 Chemical Name: HEAVY PARAFINIC OIL  
 CAS Number: 64742547  
 Chemical EHS: Not reported  
 Chemical Contents: Not reported  
 Chemical Health Hazards: Not reported  
 Chemical Max Daily Amount(pounds): Not reported  
 Chemical Avg Daily Amount(pounds): Not reported  
 Max Daily Range: Not reported

MAP FINDINGS  
FOCUS MAP 12

Map ID Site Database(s) EPA ID Number

**SHERWIN-WILLIAMS CO (Continued)**

**S110156040**

Year: 2011  
 Corporate Name: Sherwin-Williams Co  
 Latitude: Not reported  
 Longitude: Not reported  
 Fire Dept: Not reported  
 LEPC: Not reported  
 Owner: Not reported  
 Owner Phone: Not reported  
 Owner Street: Not reported  
 Owner City/State/ZipCode: Not reported  
 Mailing Name: Not reported  
 Mailing Street: Not reported  
 Mailing City/State/ZipCode: Not reported  
 Chemical Name: Hydroxyethylcellulose  
 CAS Number: 9004-62-0  
 Chemical EHS: Not reported  
 Chemical Contents: Not reported  
 Chemical Health Hazards: Not reported  
 Chemical Max Daily Amount(pounds): Not reported  
 Chemical Avg Daily Amount(pounds): Not reported  
 Max Daily Range: Not reported

Year: 2011  
 Corporate Name: Sherwin-Williams Co  
 Latitude: Not reported  
 Longitude: Not reported  
 Fire Dept: Not reported  
 LEPC: Not reported  
 Owner: Not reported  
 Owner Phone: Not reported  
 Owner Street: Not reported  
 Owner City/State/ZipCode: Not reported  
 Mailing Name: Not reported  
 Mailing Street: Not reported  
 Mailing City/State/ZipCode: Not reported  
 Chemical Name: Iron Oxide  
 CAS Number: 51274-00-1  
 Chemical EHS: Not reported  
 Chemical Contents: Not reported  
 Chemical Health Hazards: Not reported  
 Chemical Max Daily Amount(pounds): Not reported  
 Chemical Avg Daily Amount(pounds): Not reported  
 Max Daily Range: Not reported

Year: 2011  
 Corporate Name: Sherwin-Williams Co  
 Latitude: Not reported  
 Longitude: Not reported  
 Fire Dept: Not reported  
 LEPC: Not reported  
 Owner: Not reported  
 Owner Phone: Not reported  
 Owner Street: Not reported  
 Owner City/State/ZipCode: Not reported  
 Mailing Name: Not reported  
 Mailing Street: Not reported  
 Mailing City/State/ZipCode: Not reported

MAP FINDINGS  
FOCUS MAP 12

Map ID      Site      Database(s)      EPA ID Number

**SHERWIN-WILLIAMS CO (Continued)**

**S110156040**

Chemical Name:                      KAOLIN  
CAS Number:                          332-58-7  
Chemical EHS:                        Not reported  
Chemical Contents:                 Not reported  
Chemical Health Hazards:         Not reported  
Chemical Max Daily Amount(pounds): Not reported  
Chemical Avg Daily Amount(pounds): Not reported  
Max Daily Range:                    Not reported

Year:                                      2011  
Corporate Name:                      Sherwin-Williams Co  
Latitude:                                Not reported  
Longitude:                              Not reported  
Fire Dept:                              Not reported  
LEPC:                                    Not reported  
Owner:                                  Not reported  
Owner Phone:                         Not reported  
Owner Street:                         Not reported  
Owner City/State/ZipCode:         Not reported  
Mailing Name:                         Not reported  
Mailing Street:                        Not reported  
Mailing City/State/ZipCode:        Not reported

Chemical Name:                      MICA  
CAS Number:                          N/A  
Chemical EHS:                        Not reported  
Chemical Contents:                 Not reported  
Chemical Health Hazards:         Not reported  
Chemical Max Daily Amount(pounds): Not reported  
Chemical Avg Daily Amount(pounds): Not reported  
Max Daily Range:                    Not reported

Year:                                      2011  
Corporate Name:                      Sherwin-Williams Co  
Latitude:                                Not reported  
Longitude:                              Not reported  
Fire Dept:                              Not reported  
LEPC:                                    Not reported  
Owner:                                  Not reported  
Owner Phone:                         Not reported  
Owner Street:                         Not reported  
Owner City/State/ZipCode:         Not reported  
Mailing Name:                         Not reported  
Mailing Street:                        Not reported  
Mailing City/State/ZipCode:        Not reported

Chemical Name:                      NONYLPHENOXYPOLY(ETHOXYL)ETHANOL  
CAS Number:                          9016-45-9  
Chemical EHS:                        Not reported  
Chemical Contents:                 Not reported  
Chemical Health Hazards:         Not reported  
Chemical Max Daily Amount(pounds): Not reported  
Chemical Avg Daily Amount(pounds): Not reported  
Max Daily Range:                    Not reported

Year:                                      2011  
Corporate Name:                      Sherwin-Williams Co  
Latitude:                                Not reported  
Longitude:                              Not reported

MAP FINDINGS  
FOCUS MAP 12

Map ID Site Database(s) EPA ID Number

**SHERWIN-WILLIAMS CO (Continued)**

**S110156040**

Fire Dept: Not reported  
LEPC: Not reported  
Owner: Not reported  
Owner Phone: Not reported  
Owner Street: Not reported  
Owner City/State/ZipCode: Not reported  
Mailing Name: Not reported  
Mailing Street: Not reported  
Mailing City/State/ZipCode: Not reported  
Chemical Name: Paint (Latex Emulsion)  
CAS Number: Not reported  
Chemical EHS: Not reported  
Chemical Contents: Not reported  
Chemical Health Hazards: Not reported  
Chemical Max Daily Amount(pounds): Not reported  
Chemical Avg Daily Amount(pounds): Not reported  
Max Daily Range: Not reported

Year: 2011  
Corporate Name: Sherwin-Williams Co  
Latitude: Not reported  
Longitude: Not reported  
Fire Dept: Not reported  
LEPC: Not reported  
Owner: Not reported  
Owner Phone: Not reported  
Owner Street: Not reported  
Owner City/State/ZipCode: Not reported  
Mailing Name: Not reported  
Mailing Street: Not reported  
Mailing City/State/ZipCode: Not reported  
Chemical Name: PROPYLENE GLYCOL  
CAS Number: 57556  
Chemical EHS: Not reported  
Chemical Contents: Not reported  
Chemical Health Hazards: Not reported  
Chemical Max Daily Amount(pounds): Not reported  
Chemical Avg Daily Amount(pounds): Not reported  
Max Daily Range: Not reported

Year: 2011  
Corporate Name: Sherwin-Williams Co  
Latitude: Not reported  
Longitude: Not reported  
Fire Dept: Not reported  
LEPC: Not reported  
Owner: Not reported  
Owner Phone: Not reported  
Owner Street: Not reported  
Owner City/State/ZipCode: Not reported  
Mailing Name: Not reported  
Mailing Street: Not reported  
Mailing City/State/ZipCode: Not reported  
Chemical Name: SODIUM NITRITE  
CAS Number: 7632000  
Chemical EHS: Not reported  
Chemical Contents: Not reported

MAP FINDINGS  
FOCUS MAP 12

Map ID Site Database(s) EPA ID Number

**SHERWIN-WILLIAMS CO (Continued)**

**S110156040**

Chemical Health Hazards: Not reported  
 Chemical Max Daily Amount(pounds): Not reported  
 Chemical Avg Daily Amount(pounds): Not reported  
 Max Daily Range: Not reported

Year: 2011  
 Corporate Name: Sherwin-Williams Co  
 Latitude: Not reported  
 Longitude: Not reported  
 Fire Dept: Not reported  
 LEPC: Not reported  
 Owner: Not reported  
 Owner Phone: Not reported  
 Owner Street: Not reported  
 Owner City/State/ZipCode: Not reported  
 Mailing Name: Not reported  
 Mailing Street: Not reported  
 Mailing City/State/ZipCode: Not reported  
 Chemical Name: SODIUM NITRITE  
 CAS Number: 7632000  
 Chemical EHS: Not reported  
 Chemical Contents: Not reported  
 Chemical Health Hazards: Not reported  
 Chemical Max Daily Amount(pounds): Not reported  
 Chemical Avg Daily Amount(pounds): Not reported  
 Max Daily Range: Not reported

Year: 2011  
 Corporate Name: Sherwin-Williams Co  
 Latitude: Not reported  
 Longitude: Not reported  
 Fire Dept: Not reported  
 LEPC: Not reported  
 Owner: Not reported  
 Owner Phone: Not reported  
 Owner Street: Not reported  
 Owner City/State/ZipCode: Not reported  
 Mailing Name: Not reported  
 Mailing Street: Not reported  
 Mailing City/State/ZipCode: Not reported  
 Chemical Name: Styrene-Acrylic  
 CAS Number: N/A  
 Chemical EHS: Not reported  
 Chemical Contents: Not reported  
 Chemical Health Hazards: Not reported  
 Chemical Max Daily Amount(pounds): Not reported  
 Chemical Avg Daily Amount(pounds): Not reported  
 Max Daily Range: Not reported

Year: 2011  
 Corporate Name: Sherwin-Williams Co  
 Latitude: Not reported  
 Longitude: Not reported  
 Fire Dept: Not reported  
 LEPC: Not reported  
 Owner: Not reported  
 Owner Phone: Not reported

MAP FINDINGS  
FOCUS MAP 12

Map ID      Site      Database(s)      EPA ID Number

---

**SHERWIN-WILLIAMS CO (Continued)**

**S110156040**

Owner Street: Not reported  
 Owner City/State/ZipCode: Not reported  
 Mailing Name: Not reported  
 Mailing Street: Not reported  
 Mailing City/State/ZipCode: Not reported  
 Chemical Name: SURFACTANT  
 CAS Number: Not reported  
 Chemical EHS: Not reported  
 Chemical Contents: Not reported  
 Chemical Health Hazards: Not reported  
 Chemical Max Daily Amount(pounds): Not reported  
 Chemical Avg Daily Amount(pounds): Not reported  
 Max Daily Range: Not reported

Year: 2011  
 Corporate Name: Sherwin-Williams Co  
 Latitude: Not reported  
 Longitude: Not reported  
 Fire Dept: Not reported  
 LEPC: Not reported  
 Owner: Not reported  
 Owner Phone: Not reported  
 Owner Street: Not reported  
 Owner City/State/ZipCode: Not reported  
 Mailing Name: Not reported  
 Mailing Street: Not reported  
 Mailing City/State/ZipCode: Not reported  
 Chemical Name: SURFACTANT  
 CAS Number: N/A  
 Chemical EHS: Not reported  
 Chemical Contents: Not reported  
 Chemical Health Hazards: Not reported  
 Chemical Max Daily Amount(pounds): Not reported  
 Chemical Avg Daily Amount(pounds): Not reported  
 Max Daily Range: Not reported

Year: 2011  
 Corporate Name: Sherwin-Williams Co  
 Latitude: Not reported  
 Longitude: Not reported  
 Fire Dept: Not reported  
 LEPC: Not reported  
 Owner: Not reported  
 Owner Phone: Not reported  
 Owner Street: Not reported  
 Owner City/State/ZipCode: Not reported  
 Mailing Name: Not reported  
 Mailing Street: Not reported  
 Mailing City/State/ZipCode: Not reported  
 Chemical Name: SURFACTANT  
 CAS Number: N/A  
 Chemical EHS: Not reported  
 Chemical Contents: Not reported  
 Chemical Health Hazards: Not reported  
 Chemical Max Daily Amount(pounds): Not reported  
 Chemical Avg Daily Amount(pounds): Not reported  
 Max Daily Range: Not reported

MAP FINDINGS  
FOCUS MAP 12

Map ID Site Database(s) EPA ID Number

**SHERWIN-WILLIAMS CO (Continued)**

**S110156040**

Year:	2011
Corporate Name:	Sherwin-Williams Co
Latitude:	Not reported
Longitude:	Not reported
Fire Dept:	Not reported
LEPC:	Not reported
Owner:	Not reported
Owner Phone:	Not reported
Owner Street:	Not reported
Owner City/State/ZipCode:	Not reported
Mailing Name:	Not reported
Mailing Street:	Not reported
Mailing City/State/ZipCode:	Not reported
Chemical Name:	TALC
CAS Number:	14807-96-6
Chemical EHS:	Not reported
Chemical Contents:	Not reported
Chemical Health Hazards:	Not reported
Chemical Max Daily Amount(pounds):	Not reported
Chemical Avg Daily Amount(pounds):	Not reported
Max Daily Range:	Not reported
Year:	2011
Corporate Name:	Sherwin-Williams Co
Latitude:	Not reported
Longitude:	Not reported
Fire Dept:	Not reported
LEPC:	Not reported
Owner:	Not reported
Owner Phone:	Not reported
Owner Street:	Not reported
Owner City/State/ZipCode:	Not reported
Mailing Name:	Not reported
Mailing Street:	Not reported
Mailing City/State/ZipCode:	Not reported
Chemical Name:	TETRAPOTASSIUM PHOSPHATE
CAS Number:	7320-34-5
Chemical EHS:	Not reported
Chemical Contents:	Not reported
Chemical Health Hazards:	Not reported
Chemical Max Daily Amount(pounds):	Not reported
Chemical Avg Daily Amount(pounds):	Not reported
Max Daily Range:	Not reported
Year:	2011
Corporate Name:	Sherwin-Williams Co
Latitude:	Not reported
Longitude:	Not reported
Fire Dept:	Not reported
LEPC:	Not reported
Owner:	Not reported
Owner Phone:	Not reported
Owner Street:	Not reported
Owner City/State/ZipCode:	Not reported
Mailing Name:	Not reported
Mailing Street:	Not reported
Mailing City/State/ZipCode:	Not reported

MAP FINDINGS  
FOCUS MAP 12

Map ID Site Database(s) EPA ID Number

**SHERWIN-WILLIAMS CO (Continued)**

**S110156040**

Chemical Name: TITANIUM DIOXIDE  
CAS Number: Not reported  
Chemical EHS: Not reported  
Chemical Contents: Not reported  
Chemical Health Hazards: Not reported  
Chemical Max Daily Amount(pounds): Not reported  
Chemical Avg Daily Amount(pounds): Not reported  
Max Daily Range: Not reported

Year: 2011  
Corporate Name: Sherwin-Williams Co  
Latitude: Not reported  
Longitude: Not reported  
Fire Dept: Not reported  
LEPC: Not reported  
Owner: Not reported  
Owner Phone: Not reported  
Owner Street: Not reported  
Owner City/State/ZipCode: Not reported  
Mailing Name: Not reported  
Mailing Street: Not reported  
Mailing City/State/ZipCode: Not reported

Chemical Name: Titanium Dioxide  
CAS Number: Not reported  
Chemical EHS: Not reported  
Chemical Contents: Not reported  
Chemical Health Hazards: Not reported  
Chemical Max Daily Amount(pounds): Not reported  
Chemical Avg Daily Amount(pounds): Not reported  
Max Daily Range: Not reported

Year: 2011  
Corporate Name: Sherwin-Williams Co  
Latitude: Not reported  
Longitude: Not reported  
Fire Dept: Not reported  
LEPC: Not reported  
Owner: Not reported  
Owner Phone: Not reported  
Owner Street: Not reported  
Owner City/State/ZipCode: Not reported  
Mailing Name: Not reported  
Mailing Street: Not reported  
Mailing City/State/ZipCode: Not reported

Chemical Name: TITANIUM DIOXIDE  
CAS Number: 13463677  
Chemical EHS: Not reported  
Chemical Contents: Not reported  
Chemical Health Hazards: Not reported  
Chemical Max Daily Amount(pounds): Not reported  
Chemical Avg Daily Amount(pounds): Not reported  
Max Daily Range: Not reported

Year: 2011  
Corporate Name: Sherwin-Williams Co  
Latitude: Not reported  
Longitude: Not reported



MAP FINDINGS  
FOCUS MAP 12

Map ID      Site      Database(s)      EPA ID Number

**SHERWIN-WILLIAMS CO (Continued)**

**S110156040**

Fire Dept: Not reported  
LEPC: Not reported  
Owner: Not reported  
Owner Phone: Not reported  
Owner Street: Not reported  
Owner City/State/ZipCode: Not reported  
Mailing Name: Not reported  
Mailing Street: Not reported  
Mailing City/State/ZipCode: Not reported  
Chemical Name: TRIMETHYLPENTANTANEDIOL  
CAS Number: N/A  
Chemical EHS: Not reported  
Chemical Contents: Not reported  
Chemical Health Hazards: Not reported  
Chemical Max Daily Amount(pounds): Not reported  
Chemical Avg Daily Amount(pounds): Not reported  
Max Daily Range: Not reported

Year: 2011  
Corporate Name: Sherwin-Williams Co  
Latitude: Not reported  
Longitude: Not reported  
Fire Dept: Not reported  
LEPC: Not reported  
Owner: Not reported  
Owner Phone: Not reported  
Owner Street: Not reported  
Owner City/State/ZipCode: Not reported  
Mailing Name: Not reported  
Mailing Street: Not reported  
Mailing City/State/ZipCode: Not reported  
Chemical Name: Trimethylpentantane diol  
CAS Number: N/A  
Chemical EHS: Not reported  
Chemical Contents: Not reported  
Chemical Health Hazards: Not reported  
Chemical Max Daily Amount(pounds): Not reported  
Chemical Avg Daily Amount(pounds): Not reported  
Max Daily Range: Not reported

Year: 2011  
Corporate Name: Sherwin-Williams Co  
Latitude: Not reported  
Longitude: Not reported  
Fire Dept: Not reported  
LEPC: Not reported  
Owner: Not reported  
Owner Phone: Not reported  
Owner Street: Not reported  
Owner City/State/ZipCode: Not reported  
Mailing Name: Not reported  
Mailing Street: Not reported  
Mailing City/State/ZipCode: Not reported  
Chemical Name: Urethane Polymer  
CAS Number: N/A  
Chemical EHS: Not reported  
Chemical Contents: Not reported

MAP FINDINGS  
FOCUS MAP 12

Map ID Site Database(s) EPA ID Number

**SHERWIN-WILLIAMS CO (Continued)**

**S110156040**

Chemical Health Hazards:	Not reported
Chemical Max Daily Amount(pounds):	Not reported
Chemical Avg Daily Amount(pounds):	Not reported
Max Daily Range:	Not reported
Year:	2011
Corporate Name:	Sherwin-Williams Co
Latitude:	Not reported
Longitude:	Not reported
Fire Dept:	Not reported
LEPC:	Not reported
Owner:	Not reported
Owner Phone:	Not reported
Owner Street:	Not reported
Owner City/State/ZipCode:	Not reported
Mailing Name:	Not reported
Mailing Street:	Not reported
Mailing City/State/ZipCode:	Not reported
Chemical Name:	URETHANE POLYMER
CAS Number:	N/A
Chemical EHS:	Not reported
Chemical Contents:	Not reported
Chemical Health Hazards:	Not reported
Chemical Max Daily Amount(pounds):	Not reported
Chemical Avg Daily Amount(pounds):	Not reported
Max Daily Range:	Not reported
Year:	2011
Corporate Name:	Sherwin-Williams Co
Latitude:	Not reported
Longitude:	Not reported
Fire Dept:	Not reported
LEPC:	Not reported
Owner:	Not reported
Owner Phone:	Not reported
Owner Street:	Not reported
Owner City/State/ZipCode:	Not reported
Mailing Name:	Not reported
Mailing Street:	Not reported
Mailing City/State/ZipCode:	Not reported
Chemical Name:	Fullers Earth
CAS Number:	N/A
Chemical EHS:	Not reported
Chemical Contents:	Not reported
Chemical Health Hazards:	Not reported
Chemical Max Daily Amount(pounds):	Not reported
Chemical Avg Daily Amount(pounds):	Not reported
Max Daily Range:	Not reported
Year:	2011
Corporate Name:	Sherwin-Williams Co
Latitude:	Not reported
Longitude:	Not reported
Fire Dept:	Not reported
LEPC:	Not reported
Owner:	Not reported
Owner Phone:	Not reported

MAP FINDINGS  
FOCUS MAP 12

Map ID      Site      Database(s)      EPA ID Number

---

**SHERWIN-WILLIAMS CO (Continued)**

**S110156040**

Owner Street: Not reported  
 Owner City/State/ZipCode: Not reported  
 Mailing Name: Not reported  
 Mailing Street: Not reported  
 Mailing City/State/ZipCode: Not reported  
 Chemical Name: MICA  
 CAS Number: Not reported  
 Chemical EHS: Not reported  
 Chemical Contents: Not reported  
 Chemical Health Hazards: Not reported  
 Chemical Max Daily Amount(pounds): Not reported  
 Chemical Avg Daily Amount(pounds): Not reported  
 Max Daily Range: Not reported

Year: 2011  
 Corporate Name: Sherwin-Williams Co  
 Latitude: Not reported  
 Longitude: Not reported  
 Fire Dept: Not reported  
 LEPC: Not reported  
 Owner: Not reported  
 Owner Phone: Not reported  
 Owner Street: Not reported  
 Owner City/State/ZipCode: Not reported  
 Mailing Name: Not reported  
 Mailing Street: Not reported  
 Mailing City/State/ZipCode: Not reported  
 Chemical Name: Mica  
 CAS Number: N/A  
 Chemical EHS: Not reported  
 Chemical Contents: Not reported  
 Chemical Health Hazards: Not reported  
 Chemical Max Daily Amount(pounds): Not reported  
 Chemical Avg Daily Amount(pounds): Not reported  
 Max Daily Range: Not reported

Year: 2011  
 Corporate Name: Sherwin-Williams Co  
 Latitude: Not reported  
 Longitude: Not reported  
 Fire Dept: Not reported  
 LEPC: Not reported  
 Owner: Not reported  
 Owner Phone: Not reported  
 Owner Street: Not reported  
 Owner City/State/ZipCode: Not reported  
 Mailing Name: Not reported  
 Mailing Street: Not reported  
 Mailing City/State/ZipCode: Not reported  
 Chemical Name: Nepheline Syenite  
 CAS Number: 37244-96-5  
 Chemical EHS: Not reported  
 Chemical Contents: Not reported  
 Chemical Health Hazards: Not reported  
 Chemical Max Daily Amount(pounds): Not reported  
 Chemical Avg Daily Amount(pounds): Not reported  
 Max Daily Range: Not reported

MAP FINDINGS  
FOCUS MAP 12

Map ID Site Database(s) EPA ID Number

**SHERWIN-WILLIAMS CO (Continued)**

**S110156040**

Year: 2011  
 Corporate Name: Sherwin-Williams Co  
 Latitude: Not reported  
 Longitude: Not reported  
 Fire Dept: Not reported  
 LEPC: Not reported  
 Owner: Not reported  
 Owner Phone: Not reported  
 Owner Street: Not reported  
 Owner City/State/ZipCode: Not reported  
 Mailing Name: Not reported  
 Mailing Street: Not reported  
 Mailing City/State/ZipCode: Not reported  
 Chemical Name: NONYLPHEHOXYPOLY (ETHOXY) ETHANOL  
 CAS Number: 9016459  
 Chemical EHS: Not reported  
 Chemical Contents: Not reported  
 Chemical Health Hazards: Not reported  
 Chemical Max Daily Amount(pounds): Not reported  
 Chemical Avg Daily Amount(pounds): Not reported  
 Max Daily Range: Not reported

Year: 2011  
 Corporate Name: Sherwin-Williams Co  
 Latitude: Not reported  
 Longitude: Not reported  
 Fire Dept: Not reported  
 LEPC: Not reported  
 Owner: Not reported  
 Owner Phone: Not reported  
 Owner Street: Not reported  
 Owner City/State/ZipCode: Not reported  
 Mailing Name: Not reported  
 Mailing Street: Not reported  
 Mailing City/State/ZipCode: Not reported  
 Chemical Name: PROPYLENE GLYCOL  
 CAS Number: 57-55-6  
 Chemical EHS: Not reported  
 Chemical Contents: Not reported  
 Chemical Health Hazards: Not reported  
 Chemical Max Daily Amount(pounds): Not reported  
 Chemical Avg Daily Amount(pounds): Not reported  
 Max Daily Range: Not reported

Year: 2011  
 Corporate Name: Sherwin-Williams Co  
 Latitude: Not reported  
 Longitude: Not reported  
 Fire Dept: Not reported  
 LEPC: Not reported  
 Owner: Not reported  
 Owner Phone: Not reported  
 Owner Street: Not reported  
 Owner City/State/ZipCode: Not reported  
 Mailing Name: Not reported  
 Mailing Street: Not reported  
 Mailing City/State/ZipCode: Not reported

MAP FINDINGS  
FOCUS MAP 12

Map ID Site Database(s) EPA ID Number

**SHERWIN-WILLIAMS CO (Continued)**

**S110156040**

Chemical Name: Surfactant  
 CAS Number: Not reported  
 Chemical EHS: Not reported  
 Chemical Contents: Not reported  
 Chemical Health Hazards: Not reported  
 Chemical Max Daily Amount(pounds): Not reported  
 Chemical Avg Daily Amount(pounds): Not reported  
 Max Daily Range: Not reported

Year: 2011  
 Corporate Name: Sherwin-Williams Co  
 Latitude: Not reported  
 Longitude: Not reported  
 Fire Dept: Not reported  
 LEPC: Not reported  
 Owner: Not reported  
 Owner Phone: Not reported  
 Owner Street: Not reported  
 Owner City/State/ZipCode: Not reported  
 Mailing Name: Not reported  
 Mailing Street: Not reported  
 Mailing City/State/ZipCode: Not reported

Chemical Name: TITANIUM DIOXIDE  
 CAS Number: 13463677  
 Chemical EHS: Not reported  
 Chemical Contents: Not reported  
 Chemical Health Hazards: Not reported  
 Chemical Max Daily Amount(pounds): Not reported  
 Chemical Avg Daily Amount(pounds): Not reported  
 Max Daily Range: Not reported

Year: 2011  
 Corporate Name: Sherwin-Williams Co  
 Latitude: Not reported  
 Longitude: Not reported  
 Fire Dept: Not reported  
 LEPC: Not reported  
 Owner: Not reported  
 Owner Phone: Not reported  
 Owner Street: Not reported  
 Owner City/State/ZipCode: Not reported  
 Mailing Name: Not reported  
 Mailing Street: Not reported  
 Mailing City/State/ZipCode: Not reported

Chemical Name: Vinyl Polymer  
 CAS Number: N/A  
 Chemical EHS: Not reported  
 Chemical Contents: Not reported  
 Chemical Health Hazards: Not reported  
 Chemical Max Daily Amount(pounds): Not reported  
 Chemical Avg Daily Amount(pounds): Not reported  
 Max Daily Range: Not reported

Year: 2011  
 Corporate Name: Sherwin-Williams Co  
 Latitude: Not reported  
 Longitude: Not reported

MAP FINDINGS  
FOCUS MAP 12

Map ID Site Database(s) EPA ID Number

**SHERWIN-WILLIAMS CO (Continued)**

**S110156040**

Fire Dept:	Not reported
LEPC:	Not reported
Owner:	Not reported
Owner Phone:	Not reported
Owner Street:	Not reported
Owner City/State/ZipCode:	Not reported
Mailing Name:	Not reported
Mailing Street:	Not reported
Mailing City/State/ZipCode:	Not reported
Chemical Name:	VINYL POLYMER
CAS Number:	N/A
Chemical EHS:	Not reported
Chemical Contents:	Not reported
Chemical Health Hazards:	Not reported
Chemical Max Daily Amount(pounds):	Not reported
Chemical Avg Daily Amount(pounds):	Not reported
Max Daily Range:	Not reported
Year:	2011
Corporate Name:	Sherwin-Williams Co
Latitude:	Not reported
Longitude:	Not reported
Fire Dept:	Not reported
LEPC:	Not reported
Owner:	Not reported
Owner Phone:	Not reported
Owner Street:	Not reported
Owner City/State/ZipCode:	Not reported
Mailing Name:	Not reported
Mailing Street:	Not reported
Mailing City/State/ZipCode:	Not reported
Chemical Name:	ZINK OXIDE
CAS Number:	7440666
Chemical EHS:	Not reported
Chemical Contents:	Not reported
Chemical Health Hazards:	Not reported
Chemical Max Daily Amount(pounds):	Not reported
Chemical Avg Daily Amount(pounds):	Not reported
Max Daily Range:	Not reported
Year:	2011
Corporate Name:	Sherwin-Williams Co
Latitude:	Not reported
Longitude:	Not reported
Fire Dept:	Not reported
LEPC:	Not reported
Owner:	Not reported
Owner Phone:	Not reported
Owner Street:	Not reported
Owner City/State/ZipCode:	Not reported
Mailing Name:	Not reported
Mailing Street:	Not reported
Mailing City/State/ZipCode:	Not reported
Chemical Name:	HEAVY PARAFIN OIL
CAS Number:	64742-54-7
Chemical EHS:	Not reported
Chemical Contents:	Not reported

MAP FINDINGS  
FOCUS MAP 12

Map ID Site Database(s) EPA ID Number

**SHERWIN-WILLIAMS CO (Continued)**

**S110156040**

Chemical Health Hazards: Not reported  
 Chemical Max Daily Amount(pounds): Not reported  
 Chemical Avg Daily Amount(pounds): Not reported  
 Max Daily Range: Not reported

Year: 2011  
 Corporate Name: Sherwin-Williams Co  
 Latitude: Not reported  
 Longitude: Not reported  
 Fire Dept: Not reported  
 LEPC: Not reported  
 Owner: Not reported  
 Owner Phone: Not reported  
 Owner Street: Not reported  
 Owner City/State/ZipCode: Not reported  
 Mailing Name: Not reported  
 Mailing Street: Not reported  
 Mailing City/State/ZipCode: Not reported  
 Chemical Name: HYDROPHOBIC AMORPHOS SILICA  
 CAS Number: 67762907  
 Chemical EHS: Not reported  
 Chemical Contents: Not reported  
 Chemical Health Hazards: Not reported  
 Chemical Max Daily Amount(pounds): Not reported  
 Chemical Avg Daily Amount(pounds): Not reported  
 Max Daily Range: Not reported

Year: 2011  
 Corporate Name: Sherwin-Williams Co  
 Latitude: Not reported  
 Longitude: Not reported  
 Fire Dept: Not reported  
 LEPC: Not reported  
 Owner: Not reported  
 Owner Phone: Not reported  
 Owner Street: Not reported  
 Owner City/State/ZipCode: Not reported  
 Mailing Name: Not reported  
 Mailing Street: Not reported  
 Mailing City/State/ZipCode: Not reported  
 Chemical Name: IRON OXIDE  
 CAS Number: 51274-00-1  
 Chemical EHS: Not reported  
 Chemical Contents: Not reported  
 Chemical Health Hazards: Not reported  
 Chemical Max Daily Amount(pounds): Not reported  
 Chemical Avg Daily Amount(pounds): Not reported  
 Max Daily Range: Not reported

Year: 2011  
 Corporate Name: Sherwin-Williams Co  
 Latitude: Not reported  
 Longitude: Not reported  
 Fire Dept: Not reported  
 LEPC: Not reported  
 Owner: Not reported  
 Owner Phone: Not reported

MAP FINDINGS  
FOCUS MAP 12

Map ID Site Database(s) EPA ID Number

**SHERWIN-WILLIAMS CO (Continued)**

**S110156040**

Owner Street:	Not reported
Owner City/State/ZipCode:	Not reported
Mailing Name:	Not reported
Mailing Street:	Not reported
Mailing City/State/ZipCode:	Not reported
Chemical Name:	POLYETHYLENE GLYCOL
CAS Number:	25322683
Chemical EHS:	Not reported
Chemical Contents:	Not reported
Chemical Health Hazards:	Not reported
Chemical Max Daily Amount(pounds):	Not reported
Chemical Avg Daily Amount(pounds):	Not reported
Max Daily Range:	Not reported
Year:	2011
Corporate Name:	Sherwin-Williams Co
Latitude:	Not reported
Longitude:	Not reported
Fire Dept:	Not reported
LEPC:	Not reported
Owner:	Not reported
Owner Phone:	Not reported
Owner Street:	Not reported
Owner City/State/ZipCode:	Not reported
Mailing Name:	Not reported
Mailing Street:	Not reported
Mailing City/State/ZipCode:	Not reported
Chemical Name:	TRIMETHYLPENTANTANEDIOL ISOBUTYRATE
CAS Number:	25265774
Chemical EHS:	Not reported
Chemical Contents:	Not reported
Chemical Health Hazards:	Not reported
Chemical Max Daily Amount(pounds):	Not reported
Chemical Avg Daily Amount(pounds):	Not reported
Max Daily Range:	Not reported
Year:	2011
Corporate Name:	Sherwin-Williams Co
Latitude:	Not reported
Longitude:	Not reported
Fire Dept:	Not reported
LEPC:	Not reported
Owner:	Not reported
Owner Phone:	Not reported
Owner Street:	Not reported
Owner City/State/ZipCode:	Not reported
Mailing Name:	Not reported
Mailing Street:	Not reported
Mailing City/State/ZipCode:	Not reported
Chemical Name:	TRIMETHYLPENTANTANEDIOL
CAS Number:	25265774
Chemical EHS:	Not reported
Chemical Contents:	Not reported
Chemical Health Hazards:	Not reported
Chemical Max Daily Amount(pounds):	Not reported
Chemical Avg Daily Amount(pounds):	Not reported
Max Daily Range:	Not reported



MAP FINDINGS  
FOCUS MAP 12

Map ID Site Database(s) EPA ID Number

**SHERWIN-WILLIAMS CO (Continued)**

**S110156040**

Year: 2011  
 Corporate Name: Sherwin-Williams Co  
 Latitude: Not reported  
 Longitude: Not reported  
 Fire Dept: Not reported  
 LEPC: Not reported  
 Owner: Not reported  
 Owner Phone: Not reported  
 Owner Street: Not reported  
 Owner City/State/ZipCode: Not reported  
 Mailing Name: Not reported  
 Mailing Street: Not reported  
 Mailing City/State/ZipCode: Not reported  
 Chemical Name: VINYL CHLORIDE POLYMER  
 CAS Number: 9002862  
 Chemical EHS: Not reported  
 Chemical Contents: Not reported  
 Chemical Health Hazards: Not reported  
 Chemical Max Daily Amount(pounds): Not reported  
 Chemical Avg Daily Amount(pounds): Not reported  
 Max Daily Range: Not reported

Year: 2011  
 Corporate Name: Sherwin-Williams Co  
 Latitude: Not reported  
 Longitude: Not reported  
 Fire Dept: Not reported  
 LEPC: Not reported  
 Owner: Not reported  
 Owner Phone: Not reported  
 Owner Street: Not reported  
 Owner City/State/ZipCode: Not reported  
 Mailing Name: Not reported  
 Mailing Street: Not reported  
 Mailing City/State/ZipCode: Not reported  
 Chemical Name: ZINK OXIDE  
 CAS Number: 1314132  
 Chemical EHS: Not reported  
 Chemical Contents: Not reported  
 Chemical Health Hazards: Not reported  
 Chemical Max Daily Amount(pounds): Not reported  
 Chemical Avg Daily Amount(pounds): Not reported  
 Max Daily Range: Not reported

Year: 2011  
 Corporate Name: Sherwin-Williams Co  
 Latitude: Not reported  
 Longitude: Not reported  
 Fire Dept: Not reported  
 LEPC: Not reported  
 Owner: Not reported  
 Owner Phone: Not reported  
 Owner Street: Not reported  
 Owner City/State/ZipCode: Not reported  
 Mailing Name: Not reported  
 Mailing Street: Not reported  
 Mailing City/State/ZipCode: Not reported

MAP FINDINGS  
FOCUS MAP 12

Map ID      Site      Database(s)      EPA ID Number

**SHERWIN-WILLIAMS CO (Continued)**

**S110156040**

Chemical Name:                   DIPROPYLENE GLYCOL DIBENZOATE  
CAS Number:                    27138314  
Chemical EHS:                    Not reported  
Chemical Contents:              Not reported  
Chemical Health Hazards:       Not reported  
Chemical Max Daily Amount(pounds): Not reported  
Chemical Avg Daily Amount(pounds): Not reported  
Max Daily Range:                Not reported

Year:                                2011  
Corporate Name:                 Sherwin-Williams Co  
Latitude:                          Not reported  
Longitude:                         Not reported  
Fire Dept:                         Not reported  
LEPC:                               Not reported  
Owner:                             Not reported  
Owner Phone:                     Not reported  
Owner Street:                     Not reported  
Owner City/State/ZipCode:      Not reported  
Mailing Name:                     Not reported  
Mailing Street:                  Not reported  
Mailing City/State/ZipCode:     Not reported

Chemical Name:                   Ethoxylated Alcohol  
CAS Number:                    Not reported  
Chemical EHS:                    Not reported  
Chemical Contents:              Not reported  
Chemical Health Hazards:       Not reported  
Chemical Max Daily Amount(pounds): Not reported  
Chemical Avg Daily Amount(pounds): Not reported  
Max Daily Range:                Not reported

Year:                                2011  
Corporate Name:                 Sherwin-Williams Co  
Latitude:                          Not reported  
Longitude:                         Not reported  
Fire Dept:                         Not reported  
LEPC:                               Not reported  
Owner:                             Not reported  
Owner Phone:                     Not reported  
Owner Street:                     Not reported  
Owner City/State/ZipCode:      Not reported  
Mailing Name:                     Not reported  
Mailing Street:                  Not reported  
Mailing City/State/ZipCode:     Not reported

Chemical Name:                   ETHOXYLATED ALCOHOL  
CAS Number:                    N/A  
Chemical EHS:                    Not reported  
Chemical Contents:              Not reported  
Chemical Health Hazards:       Not reported  
Chemical Max Daily Amount(pounds): Not reported  
Chemical Avg Daily Amount(pounds): Not reported  
Max Daily Range:                Not reported

Year:                                2011  
Corporate Name:                 Sherwin-Williams Co  
Latitude:                          Not reported  
Longitude:                         Not reported

MAP FINDINGS  
FOCUS MAP 12

Map ID Site Database(s) EPA ID Number

**SHERWIN-WILLIAMS CO (Continued)**

**S110156040**

Fire Dept:	Not reported
LEPC:	Not reported
Owner:	Not reported
Owner Phone:	Not reported
Owner Street:	Not reported
Owner City/State/ZipCode:	Not reported
Mailing Name:	Not reported
Mailing Street:	Not reported
Mailing City/State/ZipCode:	Not reported
Chemical Name:	ETHYLENE GLYCOL
CAS Number:	107211
Chemical EHS:	Not reported
Chemical Contents:	Not reported
Chemical Health Hazards:	Not reported
Chemical Max Daily Amount(pounds):	Not reported
Chemical Avg Daily Amount(pounds):	Not reported
Max Daily Range:	Not reported
Year:	2011
Corporate Name:	Sherwin-Williams Co
Latitude:	Not reported
Longitude:	Not reported
Fire Dept:	Not reported
LEPC:	Not reported
Owner:	Not reported
Owner Phone:	Not reported
Owner Street:	Not reported
Owner City/State/ZipCode:	Not reported
Mailing Name:	Not reported
Mailing Street:	Not reported
Mailing City/State/ZipCode:	Not reported
Chemical Name:	1-(2-BUTOXYMETHYLETHOXY)-PROPANOL
CAS Number:	29911282
Chemical EHS:	Not reported
Chemical Contents:	Not reported
Chemical Health Hazards:	Not reported
Chemical Max Daily Amount(pounds):	Not reported
Chemical Avg Daily Amount(pounds):	Not reported
Max Daily Range:	Not reported
Year:	2011
Corporate Name:	Sherwin-Williams Co
Latitude:	Not reported
Longitude:	Not reported
Fire Dept:	Not reported
LEPC:	Not reported
Owner:	Not reported
Owner Phone:	Not reported
Owner Street:	Not reported
Owner City/State/ZipCode:	Not reported
Mailing Name:	Not reported
Mailing Street:	Not reported
Mailing City/State/ZipCode:	Not reported
Chemical Name:	2-AMINO-2-METHYL-1-PROPANAL
CAS Number:	124685
Chemical EHS:	Not reported
Chemical Contents:	Not reported

MAP FINDINGS  
FOCUS MAP 12

Map ID Site Database(s) EPA ID Number

**SHERWIN-WILLIAMS CO (Continued)**

**S110156040**

Chemical Health Hazards: Not reported  
 Chemical Max Daily Amount(pounds): Not reported  
 Chemical Avg Daily Amount(pounds): Not reported  
 Max Daily Range: Not reported

Year: 2011  
 Corporate Name: Sherwin-Williams Co  
 Latitude: Not reported  
 Longitude: Not reported  
 Fire Dept: Not reported  
 LEPC: Not reported  
 Owner: Not reported  
 Owner Phone: Not reported  
 Owner Street: Not reported  
 Owner City/State/ZipCode: Not reported  
 Mailing Name: Not reported  
 Mailing Street: Not reported  
 Mailing City/State/ZipCode: Not reported  
 Chemical Name: 2-AMINO-2-METHYL-1-PROPANOL  
 CAS Number: 124-68-5  
 Chemical EHS: Not reported  
 Chemical Contents: Not reported  
 Chemical Health Hazards: Not reported  
 Chemical Max Daily Amount(pounds): Not reported  
 Chemical Avg Daily Amount(pounds): Not reported  
 Max Daily Range: Not reported

Year: 2011  
 Corporate Name: Sherwin-Williams Co  
 Latitude: Not reported  
 Longitude: Not reported  
 Fire Dept: Not reported  
 LEPC: Not reported  
 Owner: Not reported  
 Owner Phone: Not reported  
 Owner Street: Not reported  
 Owner City/State/ZipCode: Not reported  
 Mailing Name: Not reported  
 Mailing Street: Not reported  
 Mailing City/State/ZipCode: Not reported  
 Chemical Name: Ammonia (Aqueous)  
 CAS Number: 1336-21-6  
 Chemical EHS: Not reported  
 Chemical Contents: Not reported  
 Chemical Health Hazards: Not reported  
 Chemical Max Daily Amount(pounds): Not reported  
 Chemical Avg Daily Amount(pounds): Not reported  
 Max Daily Range: Not reported

Year: 2011  
 Corporate Name: Sherwin-Williams Co  
 Latitude: Not reported  
 Longitude: Not reported  
 Fire Dept: Not reported  
 LEPC: Not reported  
 Owner: Not reported  
 Owner Phone: Not reported

MAP FINDINGS  
FOCUS MAP 12

Map ID Site Database(s) EPA ID Number

**SHERWIN-WILLIAMS CO (Continued)**

**S110156040**

Owner Street:	Not reported
Owner City/State/ZipCode:	Not reported
Mailing Name:	Not reported
Mailing Street:	Not reported
Mailing City/State/ZipCode:	Not reported
Chemical Name:	AMMONIA (AQUEOUS)
CAS Number:	1336216
Chemical EHS:	Not reported
Chemical Contents:	Not reported
Chemical Health Hazards:	Not reported
Chemical Max Daily Amount(pounds):	Not reported
Chemical Avg Daily Amount(pounds):	Not reported
Max Daily Range:	Not reported
Year:	2011
Corporate Name:	Sherwin-Williams Co
Latitude:	Not reported
Longitude:	Not reported
Fire Dept:	Not reported
LEPC:	Not reported
Owner:	Not reported
Owner Phone:	Not reported
Owner Street:	Not reported
Owner City/State/ZipCode:	Not reported
Mailing Name:	Not reported
Mailing Street:	Not reported
Mailing City/State/ZipCode:	Not reported
Chemical Name:	AMURPHOUS DIATOMACEOUS EARTH
CAS Number:	631-86-9
Chemical EHS:	Not reported
Chemical Contents:	Not reported
Chemical Health Hazards:	Not reported
Chemical Max Daily Amount(pounds):	Not reported
Chemical Avg Daily Amount(pounds):	Not reported
Max Daily Range:	Not reported
Year:	2010
Corporate Name:	Sherwin-Williams Co
Latitude:	41.682905023000004
Longitude:	-87.611487171999897
Fire Dept:	Not reported
LEPC:	Not reported
Owner:	Not reported
Owner Phone:	Not reported
Owner Street:	Not reported
Owner City/State/ZipCode:	Not reported
Mailing Name:	Not reported
Mailing Street:	Not reported
Mailing City/State/ZipCode:	Not reported
Chemical Name:	VINYL CHLORIDE POLYMER
CAS Number:	9002862
Chemical EHS:	Not reported
Chemical Contents:	Not reported
Chemical Health Hazards:	Not reported
Chemical Max Daily Amount(pounds):	Not reported
Chemical Avg Daily Amount(pounds):	Not reported
Max Daily Range:	10,000-99,9999

MAP FINDINGS  
FOCUS MAP 12

Map ID Site Database(s) EPA ID Number

**SHERWIN-WILLIAMS CO (Continued)**

**S110156040**

Year: 2010  
 Corporate Name: Sherwin-Williams Co  
 Latitude: 41.682905023000004  
 Longitude: -87.611487171999897  
 Fire Dept: Not reported  
 LEPC: Not reported  
 Owner: Not reported  
 Owner Phone: Not reported  
 Owner Street: Not reported  
 Owner City/State/ZipCode: Not reported  
 Mailing Name: Not reported  
 Mailing Street: Not reported  
 Mailing City/State/ZipCode: Not reported  
 Chemical Name: ETHYLENE GLYCOL  
 CAS Number: 107211  
 Chemical EHS: Not reported  
 Chemical Contents: Not reported  
 Chemical Health Hazards: Not reported  
 Chemical Max Daily Amount(pounds): Not reported  
 Chemical Avg Daily Amount(pounds): Not reported  
 Max Daily Range: 1,000,000-9,999,999

Year: 2010  
 Corporate Name: Sherwin-Williams Co  
 Latitude: 41.682905023000004  
 Longitude: -87.611487171999897  
 Fire Dept: Not reported  
 LEPC: Not reported  
 Owner: Not reported  
 Owner Phone: Not reported  
 Owner Street: Not reported  
 Owner City/State/ZipCode: Not reported  
 Mailing Name: Not reported  
 Mailing Street: Not reported  
 Mailing City/State/ZipCode: Not reported  
 Chemical Name: ETHYLENE GLYCOL  
 CAS Number: 107211  
 Chemical EHS: Not reported  
 Chemical Contents: Not reported  
 Chemical Health Hazards: Not reported  
 Chemical Max Daily Amount(pounds): Not reported  
 Chemical Avg Daily Amount(pounds): Not reported  
 Max Daily Range: 100,000-999,999

Year: 2010  
 Corporate Name: Sherwin-Williams Co  
 Latitude: 41.682905023000004  
 Longitude: -87.611487171999897  
 Fire Dept: Not reported  
 LEPC: Not reported  
 Owner: Not reported  
 Owner Phone: Not reported  
 Owner Street: Not reported  
 Owner City/State/ZipCode: Not reported  
 Mailing Name: Not reported  
 Mailing Street: Not reported  
 Mailing City/State/ZipCode: Not reported

MAP FINDINGS  
FOCUS MAP 12

Map ID Site Database(s) EPA ID Number

**SHERWIN-WILLIAMS CO (Continued)**

**S110156040**

Chemical Name: FULLERS EARTH  
CAS Number: 8031183  
Chemical EHS: Not reported  
Chemical Contents: Not reported  
Chemical Health Hazards: Not reported  
Chemical Max Daily Amount(pounds): Not reported  
Chemical Avg Daily Amount(pounds): Not reported  
Max Daily Range: 10,000-99,9999

Year: 2010  
Corporate Name: Sherwin-Williams Co  
Latitude: 41.682905023000004  
Longitude: -87.611487171999897  
Fire Dept: Not reported  
LEPC: Not reported  
Owner: Not reported  
Owner Phone: Not reported  
Owner Street: Not reported  
Owner City/State/ZipCode: Not reported  
Mailing Name: Not reported  
Mailing Street: Not reported  
Mailing City/State/ZipCode: Not reported

Chemical Name: NEPHELINE SYENITE  
CAS Number: 37244965  
Chemical EHS: Not reported  
Chemical Contents: Not reported  
Chemical Health Hazards: Not reported  
Chemical Max Daily Amount(pounds): Not reported  
Chemical Avg Daily Amount(pounds): Not reported  
Max Daily Range: 100,000-999,999

Year: 2010  
Corporate Name: Sherwin-Williams Co  
Latitude: 41.682905023000004  
Longitude: -87.611487171999897  
Fire Dept: Not reported  
LEPC: Not reported  
Owner: Not reported  
Owner Phone: Not reported  
Owner Street: Not reported  
Owner City/State/ZipCode: Not reported  
Mailing Name: Not reported  
Mailing Street: Not reported  
Mailing City/State/ZipCode: Not reported

Chemical Name: TRIMETHYLPENTANTANEDIOL  
CAS Number: 25265774  
Chemical EHS: Not reported  
Chemical Contents: Not reported  
Chemical Health Hazards: Not reported  
Chemical Max Daily Amount(pounds): Not reported  
Chemical Avg Daily Amount(pounds): Not reported  
Max Daily Range: 100,000-999,999

Year: 2010  
Corporate Name: Sherwin-Williams Co  
Latitude: 41.682905023000004  
Longitude: -87.611487171999897

MAP FINDINGS  
FOCUS MAP 12

Map ID Site Database(s) EPA ID Number

**SHERWIN-WILLIAMS CO (Continued)**

**S110156040**

Fire Dept:	Not reported
LEPC:	Not reported
Owner:	Not reported
Owner Phone:	Not reported
Owner Street:	Not reported
Owner City/State/ZipCode:	Not reported
Mailing Name:	Not reported
Mailing Street:	Not reported
Mailing City/State/ZipCode:	Not reported
Chemical Name:	STYRENE-ACRYLIC
CAS Number:	Not reported
Chemical EHS:	Not reported
Chemical Contents:	Not reported
Chemical Health Hazards:	Not reported
Chemical Max Daily Amount(pounds):	Not reported
Chemical Avg Daily Amount(pounds):	Not reported
Max Daily Range:	10,000-99,9999
Year:	2010
Corporate Name:	Sherwin-Williams Co
Latitude:	41.682905023000004
Longitude:	-87.611487171999897
Fire Dept:	Not reported
LEPC:	Not reported
Owner:	Not reported
Owner Phone:	Not reported
Owner Street:	Not reported
Owner City/State/ZipCode:	Not reported
Mailing Name:	Not reported
Mailing Street:	Not reported
Mailing City/State/ZipCode:	Not reported
Chemical Name:	2-AMINO-2-METHYL-1-PROPANAL
CAS Number:	124685
Chemical EHS:	Not reported
Chemical Contents:	Not reported
Chemical Health Hazards:	Not reported
Chemical Max Daily Amount(pounds):	Not reported
Chemical Avg Daily Amount(pounds):	Not reported
Max Daily Range:	10,000-99,9999
Year:	2010
Corporate Name:	Sherwin-Williams Co
Latitude:	41.682905023000004
Longitude:	-87.611487171999897
Fire Dept:	Not reported
LEPC:	Not reported
Owner:	Not reported
Owner Phone:	Not reported
Owner Street:	Not reported
Owner City/State/ZipCode:	Not reported
Mailing Name:	Not reported
Mailing Street:	Not reported
Mailing City/State/ZipCode:	Not reported
Chemical Name:	ACRYLIC POLYMER
CAS Number:	Not reported
Chemical EHS:	Not reported
Chemical Contents:	Not reported



MAP FINDINGS  
FOCUS MAP 12

Map ID Site Database(s) EPA ID Number

**SHERWIN-WILLIAMS CO (Continued)**

**S110156040**

Chemical Health Hazards: Not reported  
 Chemical Max Daily Amount(pounds): Not reported  
 Chemical Avg Daily Amount(pounds): Not reported  
 Max Daily Range: 1,000,000-9,999,999

Year: 2010  
 Corporate Name: Sherwin-Williams Co  
 Latitude: 41.682905023000004  
 Longitude: -87.611487171999897  
 Fire Dept: Not reported  
 LEPC: Not reported  
 Owner: Not reported  
 Owner Phone: Not reported  
 Owner Street: Not reported  
 Owner City/State/ZipCode: Not reported  
 Mailing Name: Not reported  
 Mailing Street: Not reported  
 Mailing City/State/ZipCode: Not reported  
 Chemical Name: CALCIUM BARIUM PHOSPHO SILICATE  
 CAS Number: Not reported  
 Chemical EHS: Not reported  
 Chemical Contents: Not reported  
 Chemical Health Hazards: Not reported  
 Chemical Max Daily Amount(pounds): Not reported  
 Chemical Avg Daily Amount(pounds): Not reported  
 Max Daily Range: 10,000-99,9999

Year: 2010  
 Corporate Name: Sherwin-Williams Co  
 Latitude: 41.682905023000004  
 Longitude: -87.611487171999897  
 Fire Dept: Not reported  
 LEPC: Not reported  
 Owner: Not reported  
 Owner Phone: Not reported  
 Owner Street: Not reported  
 Owner City/State/ZipCode: Not reported  
 Mailing Name: Not reported  
 Mailing Street: Not reported  
 Mailing City/State/ZipCode: Not reported  
 Chemical Name: TRIPROPYLENE GLYCOL METHYL ETHER  
 CAS Number: 25498491  
 Chemical EHS: Not reported  
 Chemical Contents: Not reported  
 Chemical Health Hazards: Not reported  
 Chemical Max Daily Amount(pounds): Not reported  
 Chemical Avg Daily Amount(pounds): Not reported  
 Max Daily Range: 10,000-99,9999

Year: 2010  
 Corporate Name: Sherwin-Williams Co  
 Latitude: 41.682905023000004  
 Longitude: -87.611487171999897  
 Fire Dept: Not reported  
 LEPC: Not reported  
 Owner: Not reported  
 Owner Phone: Not reported

MAP FINDINGS  
FOCUS MAP 12

Map ID Site Database(s) EPA ID Number

**SHERWIN-WILLIAMS CO (Continued)**

**S110156040**

Owner Street:	Not reported
Owner City/State/ZipCode:	Not reported
Mailing Name:	Not reported
Mailing Street:	Not reported
Mailing City/State/ZipCode:	Not reported
Chemical Name:	VINYL POLYMER
CAS Number:	Not reported
Chemical EHS:	Not reported
Chemical Contents:	Not reported
Chemical Health Hazards:	Not reported
Chemical Max Daily Amount(pounds):	Not reported
Chemical Avg Daily Amount(pounds):	Not reported
Max Daily Range:	1,000,000-9,999,999
Year:	2010
Corporate Name:	Sherwin-Williams Co
Latitude:	41.682905023000004
Longitude:	-87.611487171999897
Fire Dept:	Not reported
LEPC:	Not reported
Owner:	Not reported
Owner Phone:	Not reported
Owner Street:	Not reported
Owner City/State/ZipCode:	Not reported
Mailing Name:	Not reported
Mailing Street:	Not reported
Mailing City/State/ZipCode:	Not reported
Chemical Name:	CALCINATED CLAY
CAS Number:	66402684
Chemical EHS:	Not reported
Chemical Contents:	Not reported
Chemical Health Hazards:	Not reported
Chemical Max Daily Amount(pounds):	Not reported
Chemical Avg Daily Amount(pounds):	Not reported
Max Daily Range:	100,000-999,999
Year:	2010
Corporate Name:	Sherwin-Williams Co
Latitude:	41.682905023000004
Longitude:	-87.611487171999897
Fire Dept:	Not reported
LEPC:	Not reported
Owner:	Not reported
Owner Phone:	Not reported
Owner Street:	Not reported
Owner City/State/ZipCode:	Not reported
Mailing Name:	Not reported
Mailing Street:	Not reported
Mailing City/State/ZipCode:	Not reported
Chemical Name:	ETHANOL
CAS Number:	64175
Chemical EHS:	Not reported
Chemical Contents:	Not reported
Chemical Health Hazards:	Not reported
Chemical Max Daily Amount(pounds):	Not reported
Chemical Avg Daily Amount(pounds):	Not reported
Max Daily Range:	10,000-99,9999

MAP FINDINGS  
FOCUS MAP 12

Map ID Site Database(s) EPA ID Number

**SHERWIN-WILLIAMS CO (Continued)**

**S110156040**

Year: 2010  
 Corporate Name: Sherwin-Williams Co  
 Latitude: 41.682905023000004  
 Longitude: -87.611487171999897  
 Fire Dept: Not reported  
 LEPC: Not reported  
 Owner: Not reported  
 Owner Phone: Not reported  
 Owner Street: Not reported  
 Owner City/State/ZipCode: Not reported  
 Mailing Name: Not reported  
 Mailing Street: Not reported  
 Mailing City/State/ZipCode: Not reported  
 Chemical Name: TETRAPOTASSIUM PHOSPHATE  
 CAS Number: 7320345  
 Chemical EHS: Not reported  
 Chemical Contents: Not reported  
 Chemical Health Hazards: Not reported  
 Chemical Max Daily Amount(pounds): Not reported  
 Chemical Avg Daily Amount(pounds): Not reported  
 Max Daily Range: 10,000-99,9999

Year: 2010  
 Corporate Name: Sherwin-Williams Co  
 Latitude: 41.682905023000004  
 Longitude: -87.611487171999897  
 Fire Dept: Not reported  
 LEPC: Not reported  
 Owner: Not reported  
 Owner Phone: Not reported  
 Owner Street: Not reported  
 Owner City/State/ZipCode: Not reported  
 Mailing Name: Not reported  
 Mailing Street: Not reported  
 Mailing City/State/ZipCode: Not reported  
 Chemical Name: TITANIUM DIOXIDE  
 CAS Number: 13463677  
 Chemical EHS: Not reported  
 Chemical Contents: Not reported  
 Chemical Health Hazards: Not reported  
 Chemical Max Daily Amount(pounds): Not reported  
 Chemical Avg Daily Amount(pounds): Not reported  
 Max Daily Range: 1,000,000-9,999,999

Year: 2010  
 Corporate Name: Sherwin-Williams Co  
 Latitude: 41.682905023000004  
 Longitude: -87.611487171999897  
 Fire Dept: Not reported  
 LEPC: Not reported  
 Owner: Not reported  
 Owner Phone: Not reported  
 Owner Street: Not reported  
 Owner City/State/ZipCode: Not reported  
 Mailing Name: Not reported  
 Mailing Street: Not reported  
 Mailing City/State/ZipCode: Not reported

MAP FINDINGS  
FOCUS MAP 12

Map ID Site Database(s) EPA ID Number

**SHERWIN-WILLIAMS CO (Continued)**

**S110156040**

Chemical Name:	VINYL ACETATE
CAS Number:	108054
Chemical EHS:	Not reported
Chemical Contents:	Not reported
Chemical Health Hazards:	Not reported
Chemical Max Daily Amount(pounds):	Not reported
Chemical Avg Daily Amount(pounds):	Not reported
Max Daily Range:	1,000-9,9999
Year:	2010
Corporate Name:	Sherwin-Williams Co
Latitude:	41.682905023000004
Longitude:	-87.611487171999897
Fire Dept:	Not reported
LEPC:	Not reported
Owner:	Not reported
Owner Phone:	Not reported
Owner Street:	Not reported
Owner City/State/ZipCode:	Not reported
Mailing Name:	Not reported
Mailing Street:	Not reported
Mailing City/State/ZipCode:	Not reported
Chemical Name:	ZINK OXIDE
CAS Number:	1314132
Chemical EHS:	Not reported
Chemical Contents:	Not reported
Chemical Health Hazards:	Not reported
Chemical Max Daily Amount(pounds):	Not reported
Chemical Avg Daily Amount(pounds):	Not reported
Max Daily Range:	100,000-999,999
Year:	2010
Corporate Name:	Sherwin-Williams Co
Latitude:	41.682905023000004
Longitude:	-87.611487171999897
Fire Dept:	Not reported
LEPC:	Not reported
Owner:	Not reported
Owner Phone:	Not reported
Owner Street:	Not reported
Owner City/State/ZipCode:	Not reported
Mailing Name:	Not reported
Mailing Street:	Not reported
Mailing City/State/ZipCode:	Not reported
Chemical Name:	2-(2-BUTOXYETHOXY)-ETHANOL
CAS Number:	112345
Chemical EHS:	Not reported
Chemical Contents:	Not reported
Chemical Health Hazards:	Not reported
Chemical Max Daily Amount(pounds):	Not reported
Chemical Avg Daily Amount(pounds):	Not reported
Max Daily Range:	100,000-999,999
Year:	2010
Corporate Name:	Sherwin-Williams Co
Latitude:	41.682905023000004
Longitude:	-87.611487171999897

MAP FINDINGS  
FOCUS MAP 12

Map ID Site Database(s) EPA ID Number

**SHERWIN-WILLIAMS CO (Continued)**

**S110156040**

Fire Dept:	Not reported
LEPC:	Not reported
Owner:	Not reported
Owner Phone:	Not reported
Owner Street:	Not reported
Owner City/State/ZipCode:	Not reported
Mailing Name:	Not reported
Mailing Street:	Not reported
Mailing City/State/ZipCode:	Not reported
Chemical Name:	ALUMINOSILICATE
CAS Number:	1327362
Chemical EHS:	Not reported
Chemical Contents:	Not reported
Chemical Health Hazards:	Not reported
Chemical Max Daily Amount(pounds):	Not reported
Chemical Avg Daily Amount(pounds):	Not reported
Max Daily Range:	10,000-99,9999
Year:	2010
Corporate Name:	Sherwin-Williams Co
Latitude:	41.682905023000004
Longitude:	-87.611487171999897
Fire Dept:	Not reported
LEPC:	Not reported
Owner:	Not reported
Owner Phone:	Not reported
Owner Street:	Not reported
Owner City/State/ZipCode:	Not reported
Mailing Name:	Not reported
Mailing Street:	Not reported
Mailing City/State/ZipCode:	Not reported
Chemical Name:	CALCIUM BARIUM
CAS Number:	Not reported
Chemical EHS:	Not reported
Chemical Contents:	Not reported
Chemical Health Hazards:	Not reported
Chemical Max Daily Amount(pounds):	Not reported
Chemical Avg Daily Amount(pounds):	Not reported
Max Daily Range:	10,000-99,9999
Year:	2010
Corporate Name:	Sherwin-Williams Co
Latitude:	41.682905023000004
Longitude:	-87.611487171999897
Fire Dept:	Not reported
LEPC:	Not reported
Owner:	Not reported
Owner Phone:	Not reported
Owner Street:	Not reported
Owner City/State/ZipCode:	Not reported
Mailing Name:	Not reported
Mailing Street:	Not reported
Mailing City/State/ZipCode:	Not reported
Chemical Name:	CALCIUM CARBONATE
CAS Number:	471341
Chemical EHS:	Not reported
Chemical Contents:	Not reported

MAP FINDINGS  
FOCUS MAP 12

Map ID Site Database(s) EPA ID Number

**SHERWIN-WILLIAMS CO (Continued)**

**S110156040**

Chemical Health Hazards: Not reported  
 Chemical Max Daily Amount(pounds): Not reported  
 Chemical Avg Daily Amount(pounds): Not reported  
 Max Daily Range: 100,000-999,999

Year: 2010  
 Corporate Name: Sherwin-Williams Co  
 Latitude: 41.682905023000004  
 Longitude: -87.611487171999897  
 Fire Dept: Not reported  
 LEPC: Not reported  
 Owner: Not reported  
 Owner Phone: Not reported  
 Owner Street: Not reported  
 Owner City/State/ZipCode: Not reported  
 Mailing Name: Not reported  
 Mailing Street: Not reported  
 Mailing City/State/ZipCode: Not reported  
 Chemical Name: IRON OXIDE  
 CAS Number: 51274001  
 Chemical EHS: Not reported  
 Chemical Contents: Not reported  
 Chemical Health Hazards: Not reported  
 Chemical Max Daily Amount(pounds): Not reported  
 Chemical Avg Daily Amount(pounds): Not reported  
 Max Daily Range: 10,000-99,9999

Year: 2010  
 Corporate Name: Sherwin-Williams Co  
 Latitude: 41.682905023000004  
 Longitude: -87.611487171999897  
 Fire Dept: Not reported  
 LEPC: Not reported  
 Owner: Not reported  
 Owner Phone: Not reported  
 Owner Street: Not reported  
 Owner City/State/ZipCode: Not reported  
 Mailing Name: Not reported  
 Mailing Street: Not reported  
 Mailing City/State/ZipCode: Not reported  
 Chemical Name: PAINT (LATEX EMULSION)  
 CAS Number: Not reported  
 Chemical EHS: Not reported  
 Chemical Contents: Not reported  
 Chemical Health Hazards: Not reported  
 Chemical Max Daily Amount(pounds): Not reported  
 Chemical Avg Daily Amount(pounds): Not reported  
 Max Daily Range: 1,000,000-9,999,999

Year: 2010  
 Corporate Name: Sherwin-Williams Co  
 Latitude: 41.682905023000004  
 Longitude: -87.611487171999897  
 Fire Dept: Not reported  
 LEPC: Not reported  
 Owner: Not reported  
 Owner Phone: Not reported

MAP FINDINGS  
FOCUS MAP 12

Map ID Site Database(s) EPA ID Number

**SHERWIN-WILLIAMS CO (Continued)**

**S110156040**

Owner Street:	Not reported
Owner City/State/ZipCode:	Not reported
Mailing Name:	Not reported
Mailing Street:	Not reported
Mailing City/State/ZipCode:	Not reported
Chemical Name:	CRISTOBALITE
CAS Number:	14464461
Chemical EHS:	Not reported
Chemical Contents:	Not reported
Chemical Health Hazards:	Not reported
Chemical Max Daily Amount(pounds):	Not reported
Chemical Avg Daily Amount(pounds):	Not reported
Max Daily Range:	100,000-999,999
Year:	2010
Corporate Name:	Sherwin-Williams Co
Latitude:	41.682905023000004
Longitude:	-87.611487171999897
Fire Dept:	Not reported
LEPC:	Not reported
Owner:	Not reported
Owner Phone:	Not reported
Owner Street:	Not reported
Owner City/State/ZipCode:	Not reported
Mailing Name:	Not reported
Mailing Street:	Not reported
Mailing City/State/ZipCode:	Not reported
Chemical Name:	FELDSPARS
CAS Number:	68476255
Chemical EHS:	Not reported
Chemical Contents:	Not reported
Chemical Health Hazards:	Not reported
Chemical Max Daily Amount(pounds):	Not reported
Chemical Avg Daily Amount(pounds):	Not reported
Max Daily Range:	10,000-99,9999
Year:	2010
Corporate Name:	Sherwin-Williams Co
Latitude:	41.682905023000004
Longitude:	-87.611487171999897
Fire Dept:	Not reported
LEPC:	Not reported
Owner:	Not reported
Owner Phone:	Not reported
Owner Street:	Not reported
Owner City/State/ZipCode:	Not reported
Mailing Name:	Not reported
Mailing Street:	Not reported
Mailing City/State/ZipCode:	Not reported
Chemical Name:	HYDROPHOBIC AMORPHOS SILICA
CAS Number:	67762907
Chemical EHS:	Not reported
Chemical Contents:	Not reported
Chemical Health Hazards:	Not reported
Chemical Max Daily Amount(pounds):	Not reported
Chemical Avg Daily Amount(pounds):	Not reported
Max Daily Range:	1,000-9,9999

MAP FINDINGS  
FOCUS MAP 12

Map ID Site Database(s) EPA ID Number

**SHERWIN-WILLIAMS CO (Continued)**

**S110156040**

Year: 2010  
 Corporate Name: Sherwin-Williams Co  
 Latitude: 41.682905023000004  
 Longitude: -87.611487171999897  
 Fire Dept: Not reported  
 LEPC: Not reported  
 Owner: Not reported  
 Owner Phone: Not reported  
 Owner Street: Not reported  
 Owner City/State/ZipCode: Not reported  
 Mailing Name: Not reported  
 Mailing Street: Not reported  
 Mailing City/State/ZipCode: Not reported  
 Chemical Name: QUARTZ SILICA  
 CAS Number: 14808607  
 Chemical EHS: Not reported  
 Chemical Contents: Not reported  
 Chemical Health Hazards: Not reported  
 Chemical Max Daily Amount(pounds): Not reported  
 Chemical Avg Daily Amount(pounds): Not reported  
 Max Daily Range: 100,000-999,999

Year: 2010  
 Corporate Name: Sherwin-Williams Co  
 Latitude: 41.682905023000004  
 Longitude: -87.611487171999897  
 Fire Dept: Not reported  
 LEPC: Not reported  
 Owner: Not reported  
 Owner Phone: Not reported  
 Owner Street: Not reported  
 Owner City/State/ZipCode: Not reported  
 Mailing Name: Not reported  
 Mailing Street: Not reported  
 Mailing City/State/ZipCode: Not reported  
 Chemical Name: AMMONIA (AQUEOUS)  
 CAS Number: 1336216  
 Chemical EHS: Not reported  
 Chemical Contents: Not reported  
 Chemical Health Hazards: Not reported  
 Chemical Max Daily Amount(pounds): Not reported  
 Chemical Avg Daily Amount(pounds): Not reported  
 Max Daily Range: 10,000-99,9999

Year: 2010  
 Corporate Name: Sherwin-Williams Co  
 Latitude: 41.682905023000004  
 Longitude: -87.611487171999897  
 Fire Dept: Not reported  
 LEPC: Not reported  
 Owner: Not reported  
 Owner Phone: Not reported  
 Owner Street: Not reported  
 Owner City/State/ZipCode: Not reported  
 Mailing Name: Not reported  
 Mailing Street: Not reported  
 Mailing City/State/ZipCode: Not reported



MAP FINDINGS  
FOCUS MAP 12

Map ID Site Database(s) EPA ID Number

**SHERWIN-WILLIAMS CO (Continued)**

**S110156040**

Chemical Name: DIPROPYLENE GLYCOL  
CAS Number: 25265718  
Chemical EHS: Not reported  
Chemical Contents: Not reported  
Chemical Health Hazards: Not reported  
Chemical Max Daily Amount(pounds): Not reported  
Chemical Avg Daily Amount(pounds): Not reported  
Max Daily Range: 10,000-99,9999

Year: 2010  
Corporate Name: Sherwin-Williams Co  
Latitude: 41.682905023000004  
Longitude: -87.611487171999897  
Fire Dept: Not reported  
LEPC: Not reported  
Owner: Not reported  
Owner Phone: Not reported  
Owner Street: Not reported  
Owner City/State/ZipCode: Not reported  
Mailing Name: Not reported  
Mailing Street: Not reported  
Mailing City/State/ZipCode: Not reported

Chemical Name: KAOLIN  
CAS Number: 1332587  
Chemical EHS: Not reported  
Chemical Contents: Not reported  
Chemical Health Hazards: Not reported  
Chemical Max Daily Amount(pounds): Not reported  
Chemical Avg Daily Amount(pounds): Not reported  
Max Daily Range: 10,000-99,9999

Year: 2010  
Corporate Name: Sherwin-Williams Co  
Latitude: 41.682905023000004  
Longitude: -87.611487171999897  
Fire Dept: Not reported  
LEPC: Not reported  
Owner: Not reported  
Owner Phone: Not reported  
Owner Street: Not reported  
Owner City/State/ZipCode: Not reported  
Mailing Name: Not reported  
Mailing Street: Not reported  
Mailing City/State/ZipCode: Not reported

Chemical Name: NONYLPHENOXYPOLY (ETHOXY) ETHANOL  
CAS Number: 9016459  
Chemical EHS: Not reported  
Chemical Contents: Not reported  
Chemical Health Hazards: Not reported  
Chemical Max Daily Amount(pounds): Not reported  
Chemical Avg Daily Amount(pounds): Not reported  
Max Daily Range: 10,000-99,9999

Year: 2010  
Corporate Name: Sherwin-Williams Co  
Latitude: 41.682905023000004  
Longitude: -87.611487171999897

MAP FINDINGS  
FOCUS MAP 12

Map ID Site Database(s) EPA ID Number

**SHERWIN-WILLIAMS CO (Continued)**

**S110156040**

Fire Dept: Not reported  
LEPC: Not reported  
Owner: Not reported  
Owner Phone: Not reported  
Owner Street: Not reported  
Owner City/State/ZipCode: Not reported  
Mailing Name: Not reported  
Mailing Street: Not reported  
Mailing City/State/ZipCode: Not reported  
Chemical Name: OCTYLPHENOXPOLY(ETHOXY)ETHANOL  
CAS Number: 9036195  
Chemical EHS: Not reported  
Chemical Contents: Not reported  
Chemical Health Hazards: Not reported  
Chemical Max Daily Amount(pounds): Not reported  
Chemical Avg Daily Amount(pounds): Not reported  
Max Daily Range: 10,000-99,9999

Year: 2010  
Corporate Name: Sherwin-Williams Co  
Latitude: 41.682905023000004  
Longitude: -87.611487171999897  
Fire Dept: Not reported  
LEPC: Not reported  
Owner: Not reported  
Owner Phone: Not reported  
Owner Street: Not reported  
Owner City/State/ZipCode: Not reported  
Mailing Name: Not reported  
Mailing Street: Not reported  
Mailing City/State/ZipCode: Not reported  
Chemical Name: POLYETHYLENE GLYCOL  
CAS Number: 25322683  
Chemical EHS: Not reported  
Chemical Contents: Not reported  
Chemical Health Hazards: Not reported  
Chemical Max Daily Amount(pounds): Not reported  
Chemical Avg Daily Amount(pounds): Not reported  
Max Daily Range: 10,000-99,9999

Year: 2010  
Corporate Name: Sherwin-Williams Co  
Latitude: 41.682905023000004  
Longitude: -87.611487171999897  
Fire Dept: Not reported  
LEPC: Not reported  
Owner: Not reported  
Owner Phone: Not reported  
Owner Street: Not reported  
Owner City/State/ZipCode: Not reported  
Mailing Name: Not reported  
Mailing Street: Not reported  
Mailing City/State/ZipCode: Not reported  
Chemical Name: TALC  
CAS Number: 14807966  
Chemical EHS: Not reported  
Chemical Contents: Not reported

MAP FINDINGS  
FOCUS MAP 12

Map ID Site Database(s) EPA ID Number

**SHERWIN-WILLIAMS CO (Continued)**

**S110156040**

Chemical Health Hazards: Not reported  
 Chemical Max Daily Amount(pounds): Not reported  
 Chemical Avg Daily Amount(pounds): Not reported  
 Max Daily Range: 100,000-999,999

Year: 2010  
 Corporate Name: Sherwin-Williams Co  
 Latitude: 41.682905023000004  
 Longitude: -87.611487171999897  
 Fire Dept: Not reported  
 LEPC: Not reported  
 Owner: Not reported  
 Owner Phone: Not reported  
 Owner Street: Not reported  
 Owner City/State/ZipCode: Not reported  
 Mailing Name: Not reported  
 Mailing Street: Not reported  
 Mailing City/State/ZipCode: Not reported  
 Chemical Name: AMORPHOUS DIATOMACEOUS EARTH  
 CAS Number: 61790532  
 Chemical EHS: Not reported  
 Chemical Contents: Not reported  
 Chemical Health Hazards: Not reported  
 Chemical Max Daily Amount(pounds): Not reported  
 Chemical Avg Daily Amount(pounds): Not reported  
 Max Daily Range: 10,000-99,9999

Year: 2010  
 Corporate Name: Sherwin-Williams Co  
 Latitude: 41.682905023000004  
 Longitude: -87.611487171999897  
 Fire Dept: Not reported  
 LEPC: Not reported  
 Owner: Not reported  
 Owner Phone: Not reported  
 Owner Street: Not reported  
 Owner City/State/ZipCode: Not reported  
 Mailing Name: Not reported  
 Mailing Street: Not reported  
 Mailing City/State/ZipCode: Not reported  
 Chemical Name: DIETHYLENE GLYCOL DIBENZOATE  
 CAS Number: 120558  
 Chemical EHS: Not reported  
 Chemical Contents: Not reported  
 Chemical Health Hazards: Not reported  
 Chemical Max Daily Amount(pounds): Not reported  
 Chemical Avg Daily Amount(pounds): Not reported  
 Max Daily Range: 10,000-99,9999

Year: 2010  
 Corporate Name: Sherwin-Williams Co  
 Latitude: 41.682905023000004  
 Longitude: -87.611487171999897  
 Fire Dept: Not reported  
 LEPC: Not reported  
 Owner: Not reported  
 Owner Phone: Not reported

MAP FINDINGS  
FOCUS MAP 12

Map ID Site Database(s) EPA ID Number

**SHERWIN-WILLIAMS CO (Continued)**

**S110156040**

Owner Street: Not reported  
 Owner City/State/ZipCode: Not reported  
 Mailing Name: Not reported  
 Mailing Street: Not reported  
 Mailing City/State/ZipCode: Not reported  
 Chemical Name: DIPROPYLENE GLYCOL DIBENZOATE  
 CAS Number: 27138314  
 Chemical EHS: Not reported  
 Chemical Contents: Not reported  
 Chemical Health Hazards: Not reported  
 Chemical Max Daily Amount(pounds): Not reported  
 Chemical Avg Daily Amount(pounds): Not reported  
 Max Daily Range: 10,000-99,9999

Year: 2010  
 Corporate Name: Sherwin-Williams Co  
 Latitude: 41.682905023000004  
 Longitude: -87.611487171999897  
 Fire Dept: Not reported  
 LEPC: Not reported  
 Owner: Not reported  
 Owner Phone: Not reported  
 Owner Street: Not reported  
 Owner City/State/ZipCode: Not reported  
 Mailing Name: Not reported  
 Mailing Street: Not reported  
 Mailing City/State/ZipCode: Not reported  
 Chemical Name: HEAVY PARAFIN OIL  
 CAS Number: 64742547  
 Chemical EHS: Not reported  
 Chemical Contents: Not reported  
 Chemical Health Hazards: Not reported  
 Chemical Max Daily Amount(pounds): Not reported  
 Chemical Avg Daily Amount(pounds): Not reported  
 Max Daily Range: 100,000-999,999

Year: 2010  
 Corporate Name: Sherwin-Williams Co  
 Latitude: 41.682905023000004  
 Longitude: -87.611487171999897  
 Fire Dept: Not reported  
 LEPC: Not reported  
 Owner: Not reported  
 Owner Phone: Not reported  
 Owner Street: Not reported  
 Owner City/State/ZipCode: Not reported  
 Mailing Name: Not reported  
 Mailing Street: Not reported  
 Mailing City/State/ZipCode: Not reported  
 Chemical Name: HYDROXYETHYLCELLULOSE  
 CAS Number: 9004620  
 Chemical EHS: Not reported  
 Chemical Contents: Not reported  
 Chemical Health Hazards: Not reported  
 Chemical Max Daily Amount(pounds): Not reported  
 Chemical Avg Daily Amount(pounds): Not reported  
 Max Daily Range: 10,000-99,9999

MAP FINDINGS  
FOCUS MAP 12

Map ID Site Database(s) EPA ID Number

**SHERWIN-WILLIAMS CO (Continued)**

**S110156040**

Year: 2010  
 Corporate Name: Sherwin-Williams Co  
 Latitude: 41.682905023000004  
 Longitude: -87.611487171999897  
 Fire Dept: Not reported  
 LEPC: Not reported  
 Owner: Not reported  
 Owner Phone: Not reported  
 Owner Street: Not reported  
 Owner City/State/ZipCode: Not reported  
 Mailing Name: Not reported  
 Mailing Street: Not reported  
 Mailing City/State/ZipCode: Not reported  
 Chemical Name: PROPYLENE GLYCOL  
 CAS Number: 57556  
 Chemical EHS: Not reported  
 Chemical Contents: Not reported  
 Chemical Health Hazards: Not reported  
 Chemical Max Daily Amount(pounds): Not reported  
 Chemical Avg Daily Amount(pounds): Not reported  
 Max Daily Range: 10,000-99,9999

Year: 2010  
 Corporate Name: Sherwin-Williams Co  
 Latitude: 41.682905023000004  
 Longitude: -87.611487171999897  
 Fire Dept: Not reported  
 LEPC: Not reported  
 Owner: Not reported  
 Owner Phone: Not reported  
 Owner Street: Not reported  
 Owner City/State/ZipCode: Not reported  
 Mailing Name: Not reported  
 Mailing Street: Not reported  
 Mailing City/State/ZipCode: Not reported  
 Chemical Name: ADDITIVE  
 CAS Number: Not reported  
 Chemical EHS: Not reported  
 Chemical Contents: Not reported  
 Chemical Health Hazards: Not reported  
 Chemical Max Daily Amount(pounds): Not reported  
 Chemical Avg Daily Amount(pounds): Not reported  
 Max Daily Range: 10,000-99,9999

Year: 2010  
 Corporate Name: Sherwin-Williams Co  
 Latitude: 41.682905023000004  
 Longitude: -87.611487171999897  
 Fire Dept: Not reported  
 LEPC: Not reported  
 Owner: Not reported  
 Owner Phone: Not reported  
 Owner Street: Not reported  
 Owner City/State/ZipCode: Not reported  
 Mailing Name: Not reported  
 Mailing Street: Not reported  
 Mailing City/State/ZipCode: Not reported

MAP FINDINGS  
FOCUS MAP 12

Map ID      Site      Database(s)      EPA ID Number

**SHERWIN-WILLIAMS CO (Continued)**

**S110156040**

Chemical Name: POLYOXYETHYLENE  
 CAS Number: Not reported  
 Chemical EHS: Not reported  
 Chemical Contents: Not reported  
 Chemical Health Hazards: Not reported  
 Chemical Max Daily Amount(pounds): Not reported  
 Chemical Avg Daily Amount(pounds): Not reported  
 Max Daily Range: 10,000-99,9999

Year: 2010  
 Corporate Name: Sherwin-Williams Co  
 Latitude: 41.682905023000004  
 Longitude: -87.611487171999897  
 Fire Dept: Not reported  
 LEPC: Not reported  
 Owner: Not reported  
 Owner Phone: Not reported  
 Owner Street: Not reported  
 Owner City/State/ZipCode: Not reported  
 Mailing Name: Not reported  
 Mailing Street: Not reported  
 Mailing City/State/ZipCode: Not reported

Chemical Name: URETHANE POLYMER  
 CAS Number: Not reported  
 Chemical EHS: Not reported  
 Chemical Contents: Not reported  
 Chemical Health Hazards: Not reported  
 Chemical Max Daily Amount(pounds): Not reported  
 Chemical Avg Daily Amount(pounds): Not reported  
 Max Daily Range: 10,000-99,9999

Year: 2010  
 Corporate Name: Sherwin-Williams Co  
 Latitude: 41.682905023000004  
 Longitude: -87.611487171999897  
 Fire Dept: Not reported  
 LEPC: Not reported  
 Owner: Not reported  
 Owner Phone: Not reported  
 Owner Street: Not reported  
 Owner City/State/ZipCode: Not reported  
 Mailing Name: Not reported  
 Mailing Street: Not reported  
 Mailing City/State/ZipCode: Not reported

Chemical Name: ETHOXYLATED NONYLPHENOL  
 CAS Number: 127087870  
 Chemical EHS: Not reported  
 Chemical Contents: Not reported  
 Chemical Health Hazards: Not reported  
 Chemical Max Daily Amount(pounds): Not reported  
 Chemical Avg Daily Amount(pounds): Not reported  
 Max Daily Range: 10,000-99,9999

Year: 2010  
 Corporate Name: Sherwin-Williams Co  
 Latitude: 41.682905023000004  
 Longitude: -87.611487171999897

MAP FINDINGS  
FOCUS MAP 12

Map ID Site Database(s) EPA ID Number

**SHERWIN-WILLIAMS CO (Continued)**

**S110156040**

Fire Dept: Not reported  
LEPC: Not reported  
Owner: Not reported  
Owner Phone: Not reported  
Owner Street: Not reported  
Owner City/State/ZipCode: Not reported  
Mailing Name: Not reported  
Mailing Street: Not reported  
Mailing City/State/ZipCode: Not reported  
Chemical Name: NONYLPHENOXPOLY(EHOXY)ETHANOL  
CAS Number: 68412544  
Chemical EHS: Not reported  
Chemical Contents: Not reported  
Chemical Health Hazards: Not reported  
Chemical Max Daily Amount(pounds): Not reported  
Chemical Avg Daily Amount(pounds): Not reported  
Max Daily Range: 10,000-99,9999

Year: 2010  
Corporate Name: Sherwin-Williams Co  
Latitude: 41.682905023000004  
Longitude: -87.611487171999897  
Fire Dept: Not reported  
LEPC: Not reported  
Owner: Not reported  
Owner Phone: Not reported  
Owner Street: Not reported  
Owner City/State/ZipCode: Not reported  
Mailing Name: Not reported  
Mailing Street: Not reported  
Mailing City/State/ZipCode: Not reported  
Chemical Name: SURFACTANT  
CAS Number: Not reported  
Chemical EHS: Not reported  
Chemical Contents: Not reported  
Chemical Health Hazards: Not reported  
Chemical Max Daily Amount(pounds): Not reported  
Chemical Avg Daily Amount(pounds): Not reported  
Max Daily Range: 10,000-99,9999

Year: 2009  
Corporate Name: Sherwin-Williams Co  
Latitude: 41.682905023000004  
Longitude: -87.611487171999897  
Fire Dept: Not reported  
LEPC: Not reported  
Owner: Not reported  
Owner Phone: Not reported  
Owner Street: Not reported  
Owner City/State/ZipCode: Not reported  
Mailing Name: Not reported  
Mailing Street: Not reported  
Mailing City/State/ZipCode: Not reported  
Chemical Name: CALCIUM SILICATE (WOLLASTONITE)  
CAS Number: 10101390  
Chemical EHS: Not reported  
Chemical Contents: Not reported

MAP FINDINGS  
FOCUS MAP 12

Map ID Site Database(s) EPA ID Number

**SHERWIN-WILLIAMS CO (Continued)**

**S110156040**

Chemical Health Hazards:	Not reported
Chemical Max Daily Amount(pounds):	Not reported
Chemical Avg Daily Amount(pounds):	Not reported
Max Daily Range:	10,000 - 99,999
Year:	2009
Corporate Name:	Sherwin-Williams Co
Latitude:	41.682905023000004
Longitude:	-87.611487171999897
Fire Dept:	Not reported
LEPC:	Not reported
Owner:	Not reported
Owner Phone:	Not reported
Owner Street:	Not reported
Owner City/State/ZipCode:	Not reported
Mailing Name:	Not reported
Mailing Street:	Not reported
Mailing City/State/ZipCode:	Not reported
Chemical Name:	IRON OXIDE
CAS Number:	51274001
Chemical EHS:	Not reported
Chemical Contents:	Not reported
Chemical Health Hazards:	Not reported
Chemical Max Daily Amount(pounds):	Not reported
Chemical Avg Daily Amount(pounds):	Not reported
Max Daily Range:	1,000 - 9,999
Year:	2009
Corporate Name:	Sherwin-Williams Co
Latitude:	41.682905023000004
Longitude:	-87.611487171999897
Fire Dept:	Not reported
LEPC:	Not reported
Owner:	Not reported
Owner Phone:	Not reported
Owner Street:	Not reported
Owner City/State/ZipCode:	Not reported
Mailing Name:	Not reported
Mailing Street:	Not reported
Mailing City/State/ZipCode:	Not reported
Chemical Name:	QUARTZ SILICA
CAS Number:	14808607
Chemical EHS:	Not reported
Chemical Contents:	Not reported
Chemical Health Hazards:	Not reported
Chemical Max Daily Amount(pounds):	Not reported
Chemical Avg Daily Amount(pounds):	Not reported
Max Daily Range:	100,000 - 999,999
Year:	2009
Corporate Name:	Sherwin-Williams Co
Latitude:	41.682905023000004
Longitude:	-87.611487171999897
Fire Dept:	Not reported
LEPC:	Not reported
Owner:	Not reported
Owner Phone:	Not reported



MAP FINDINGS  
FOCUS MAP 12

Map ID Site Database(s) EPA ID Number

**SHERWIN-WILLIAMS CO (Continued)**

**S110156040**

Owner Street:	Not reported
Owner City/State/ZipCode:	Not reported
Mailing Name:	Not reported
Mailing Street:	Not reported
Mailing City/State/ZipCode:	Not reported
Chemical Name:	SURFACTANT
CAS Number:	Not reported
Chemical EHS:	Not reported
Chemical Contents:	Not reported
Chemical Health Hazards:	Not reported
Chemical Max Daily Amount(pounds):	Not reported
Chemical Avg Daily Amount(pounds):	Not reported
Max Daily Range:	1,000 - 9,999
Year:	2009
Corporate Name:	Sherwin-Williams Co
Latitude:	41.682905023000004
Longitude:	-87.611487171999897
Fire Dept:	Not reported
LEPC:	Not reported
Owner:	Not reported
Owner Phone:	Not reported
Owner Street:	Not reported
Owner City/State/ZipCode:	Not reported
Mailing Name:	Not reported
Mailing Street:	Not reported
Mailing City/State/ZipCode:	Not reported
Chemical Name:	TRIMETHYLPENTANTANEDIOL
CAS Number:	Not reported
Chemical EHS:	Not reported
Chemical Contents:	Not reported
Chemical Health Hazards:	Not reported
Chemical Max Daily Amount(pounds):	Not reported
Chemical Avg Daily Amount(pounds):	Not reported
Max Daily Range:	100,000 - 999,999
Year:	2009
Corporate Name:	Sherwin-Williams Co
Latitude:	41.682905023000004
Longitude:	-87.611487171999897
Fire Dept:	Not reported
LEPC:	Not reported
Owner:	Not reported
Owner Phone:	Not reported
Owner Street:	Not reported
Owner City/State/ZipCode:	Not reported
Mailing Name:	Not reported
Mailing Street:	Not reported
Mailing City/State/ZipCode:	Not reported
Chemical Name:	CALCIUM BARIUM
CAS Number:	Not reported
Chemical EHS:	Not reported
Chemical Contents:	Not reported
Chemical Health Hazards:	Not reported
Chemical Max Daily Amount(pounds):	Not reported
Chemical Avg Daily Amount(pounds):	Not reported
Max Daily Range:	10,000 - 99,999

MAP FINDINGS  
FOCUS MAP 12

Map ID Site Database(s) EPA ID Number

**SHERWIN-WILLIAMS CO (Continued)**

**S110156040**

Year: 2009  
 Corporate Name: Sherwin-Williams Co  
 Latitude: 41.682905023000004  
 Longitude: -87.611487171999897  
 Fire Dept: Not reported  
 LEPC: Not reported  
 Owner: Not reported  
 Owner Phone: Not reported  
 Owner Street: Not reported  
 Owner City/State/ZipCode: Not reported  
 Mailing Name: Not reported  
 Mailing Street: Not reported  
 Mailing City/State/ZipCode: Not reported  
 Chemical Name: PROPYLENE GLYCOL  
 CAS Number: 57556  
 Chemical EHS: Not reported  
 Chemical Contents: Not reported  
 Chemical Health Hazards: Not reported  
 Chemical Max Daily Amount(pounds): Not reported  
 Chemical Avg Daily Amount(pounds): Not reported  
 Max Daily Range: 10,000 - 99,999

Year: 2009  
 Corporate Name: Sherwin-Williams Co  
 Latitude: 41.682905023000004  
 Longitude: -87.611487171999897  
 Fire Dept: Not reported  
 LEPC: Not reported  
 Owner: Not reported  
 Owner Phone: Not reported  
 Owner Street: Not reported  
 Owner City/State/ZipCode: Not reported  
 Mailing Name: Not reported  
 Mailing Street: Not reported  
 Mailing City/State/ZipCode: Not reported  
 Chemical Name: SODIUM HYDROXIDE  
 CAS Number: 1310732  
 Chemical EHS: Not reported  
 Chemical Contents: Not reported  
 Chemical Health Hazards: Not reported  
 Chemical Max Daily Amount(pounds): Not reported  
 Chemical Avg Daily Amount(pounds): Not reported  
 Max Daily Range: 1,000 - 9,999

Year: 2009  
 Corporate Name: Sherwin-Williams Co  
 Latitude: 41.682905023000004  
 Longitude: -87.611487171999897  
 Fire Dept: Not reported  
 LEPC: Not reported  
 Owner: Not reported  
 Owner Phone: Not reported  
 Owner Street: Not reported  
 Owner City/State/ZipCode: Not reported  
 Mailing Name: Not reported  
 Mailing Street: Not reported  
 Mailing City/State/ZipCode: Not reported

MAP FINDINGS  
FOCUS MAP 12

Map ID Site Database(s) EPA ID Number

**SHERWIN-WILLIAMS CO (Continued)**

**S110156040**

Chemical Name:	TALC
CAS Number:	14807966
Chemical EHS:	Not reported
Chemical Contents:	Not reported
Chemical Health Hazards:	Not reported
Chemical Max Daily Amount(pounds):	Not reported
Chemical Avg Daily Amount(pounds):	Not reported
Max Daily Range:	100,000 - 999,999
Year:	2009
Corporate Name:	Sherwin-Williams Co
Latitude:	41.682905023000004
Longitude:	-87.611487171999897
Fire Dept:	Not reported
LEPC:	Not reported
Owner:	Not reported
Owner Phone:	Not reported
Owner Street:	Not reported
Owner City/State/ZipCode:	Not reported
Mailing Name:	Not reported
Mailing Street:	Not reported
Mailing City/State/ZipCode:	Not reported
Chemical Name:	ETHANOL
CAS Number:	64175
Chemical EHS:	Not reported
Chemical Contents:	Not reported
Chemical Health Hazards:	Not reported
Chemical Max Daily Amount(pounds):	Not reported
Chemical Avg Daily Amount(pounds):	Not reported
Max Daily Range:	10,000 - 99,999
Year:	2009
Corporate Name:	Sherwin-Williams Co
Latitude:	41.682905023000004
Longitude:	-87.611487171999897
Fire Dept:	Not reported
LEPC:	Not reported
Owner:	Not reported
Owner Phone:	Not reported
Owner Street:	Not reported
Owner City/State/ZipCode:	Not reported
Mailing Name:	Not reported
Mailing Street:	Not reported
Mailing City/State/ZipCode:	Not reported
Chemical Name:	MICA
CAS Number:	Not reported
Chemical EHS:	Not reported
Chemical Contents:	Not reported
Chemical Health Hazards:	Not reported
Chemical Max Daily Amount(pounds):	Not reported
Chemical Avg Daily Amount(pounds):	Not reported
Max Daily Range:	10,000 - 99,999
Year:	2009
Corporate Name:	Sherwin-Williams Co
Latitude:	41.682905023000004
Longitude:	-87.611487171999897

MAP FINDINGS  
FOCUS MAP 12

Map ID      Site      Database(s)      EPA ID Number

**SHERWIN-WILLIAMS CO (Continued)**

**S110156040**

Fire Dept:	Not reported
LEPC:	Not reported
Owner:	Not reported
Owner Phone:	Not reported
Owner Street:	Not reported
Owner City/State/ZipCode:	Not reported
Mailing Name:	Not reported
Mailing Street:	Not reported
Mailing City/State/ZipCode:	Not reported
Chemical Name:	FULLERS EARTH
CAS Number:	Not reported
Chemical EHS:	Not reported
Chemical Contents:	Not reported
Chemical Health Hazards:	Not reported
Chemical Max Daily Amount(pounds):	Not reported
Chemical Avg Daily Amount(pounds):	Not reported
Max Daily Range:	10,000 - 99,999
Year:	2009
Corporate Name:	Sherwin-Williams Co
Latitude:	41.682905023000004
Longitude:	-87.611487171999897
Fire Dept:	Not reported
LEPC:	Not reported
Owner:	Not reported
Owner Phone:	Not reported
Owner Street:	Not reported
Owner City/State/ZipCode:	Not reported
Mailing Name:	Not reported
Mailing Street:	Not reported
Mailing City/State/ZipCode:	Not reported
Chemical Name:	HYDROXYETHYLCELLULOSE
CAS Number:	9004620
Chemical EHS:	Not reported
Chemical Contents:	Not reported
Chemical Health Hazards:	Not reported
Chemical Max Daily Amount(pounds):	Not reported
Chemical Avg Daily Amount(pounds):	Not reported
Max Daily Range:	10,000 - 99,999
Year:	2009
Corporate Name:	Sherwin-Williams Co
Latitude:	41.682905023000004
Longitude:	-87.611487171999897
Fire Dept:	Not reported
LEPC:	Not reported
Owner:	Not reported
Owner Phone:	Not reported
Owner Street:	Not reported
Owner City/State/ZipCode:	Not reported
Mailing Name:	Not reported
Mailing Street:	Not reported
Mailing City/State/ZipCode:	Not reported
Chemical Name:	SODIUM NITRITE
CAS Number:	7632000
Chemical EHS:	Not reported
Chemical Contents:	Not reported

MAP FINDINGS  
FOCUS MAP 12

Map ID Site Database(s) EPA ID Number

**SHERWIN-WILLIAMS CO (Continued)**

**S110156040**

Chemical Health Hazards: Not reported  
 Chemical Max Daily Amount(pounds): Not reported  
 Chemical Avg Daily Amount(pounds): Not reported  
 Max Daily Range: 1,000 - 9,999

Year: 2009  
 Corporate Name: Sherwin-Williams Co  
 Latitude: 41.682905023000004  
 Longitude: -87.611487171999897  
 Fire Dept: Not reported  
 LEPC: Not reported  
 Owner: Not reported  
 Owner Phone: Not reported  
 Owner Street: Not reported  
 Owner City/State/ZipCode: Not reported  
 Mailing Name: Not reported  
 Mailing Street: Not reported  
 Mailing City/State/ZipCode: Not reported  
 Chemical Name: ETHYLENE GLYCOL  
 CAS Number: 107211  
 Chemical EHS: Not reported  
 Chemical Contents: Not reported  
 Chemical Health Hazards: Not reported  
 Chemical Max Daily Amount(pounds): Not reported  
 Chemical Avg Daily Amount(pounds): Not reported  
 Max Daily Range: 1,000,000 - 9,999,999

Year: 2009  
 Corporate Name: Sherwin-Williams Co  
 Latitude: 41.682905023000004  
 Longitude: -87.611487171999897  
 Fire Dept: Not reported  
 LEPC: Not reported  
 Owner: Not reported  
 Owner Phone: Not reported  
 Owner Street: Not reported  
 Owner City/State/ZipCode: Not reported  
 Mailing Name: Not reported  
 Mailing Street: Not reported  
 Mailing City/State/ZipCode: Not reported  
 Chemical Name: NEPHELINE SYENITE  
 CAS Number: 37244965  
 Chemical EHS: Not reported  
 Chemical Contents: Not reported  
 Chemical Health Hazards: Not reported  
 Chemical Max Daily Amount(pounds): Not reported  
 Chemical Avg Daily Amount(pounds): Not reported  
 Max Daily Range: 10,000 - 99,999

Year: 2009  
 Corporate Name: Sherwin-Williams Co  
 Latitude: 41.682905023000004  
 Longitude: -87.611487171999897  
 Fire Dept: Not reported  
 LEPC: Not reported  
 Owner: Not reported  
 Owner Phone: Not reported

MAP FINDINGS  
FOCUS MAP 12

Map ID Site Database(s) EPA ID Number

**SHERWIN-WILLIAMS CO (Continued)**

**S110156040**

Owner Street: Not reported  
 Owner City/State/ZipCode: Not reported  
 Mailing Name: Not reported  
 Mailing Street: Not reported  
 Mailing City/State/ZipCode: Not reported  
 Chemical Name: ZINK OXIDE  
 CAS Number: 7440666  
 Chemical EHS: Not reported  
 Chemical Contents: Not reported  
 Chemical Health Hazards: Not reported  
 Chemical Max Daily Amount(pounds): Not reported  
 Chemical Avg Daily Amount(pounds): Not reported  
 Max Daily Range: 100,000 - 999,999

Year: 2009  
 Corporate Name: Sherwin-Williams Co  
 Latitude: 41.682905023000004  
 Longitude: -87.611487171999897  
 Fire Dept: Not reported  
 LEPC: Not reported  
 Owner: Not reported  
 Owner Phone: Not reported  
 Owner Street: Not reported  
 Owner City/State/ZipCode: Not reported  
 Mailing Name: Not reported  
 Mailing Street: Not reported  
 Mailing City/State/ZipCode: Not reported  
 Chemical Name: ACRYLIC POLYMER  
 CAS Number: Not reported  
 Chemical EHS: Not reported  
 Chemical Contents: Not reported  
 Chemical Health Hazards: Not reported  
 Chemical Max Daily Amount(pounds): Not reported  
 Chemical Avg Daily Amount(pounds): Not reported  
 Max Daily Range: 100,000 - 999,999

Year: 2009  
 Corporate Name: Sherwin-Williams Co  
 Latitude: 41.682905023000004  
 Longitude: -87.611487171999897  
 Fire Dept: Not reported  
 LEPC: Not reported  
 Owner: Not reported  
 Owner Phone: Not reported  
 Owner Street: Not reported  
 Owner City/State/ZipCode: Not reported  
 Mailing Name: Not reported  
 Mailing Street: Not reported  
 Mailing City/State/ZipCode: Not reported  
 Chemical Name: 2-AMINO-2-METHYL-1-PROPANAL  
 CAS Number: 124685  
 Chemical EHS: Not reported  
 Chemical Contents: Not reported  
 Chemical Health Hazards: Not reported  
 Chemical Max Daily Amount(pounds): Not reported  
 Chemical Avg Daily Amount(pounds): Not reported  
 Max Daily Range: 10,000 - 99,999

MAP FINDINGS  
FOCUS MAP 12

Map ID Site Database(s) EPA ID Number

**SHERWIN-WILLIAMS CO (Continued)**

**S110156040**

Year: 2009  
 Corporate Name: Sherwin-Williams Co  
 Latitude: 41.682905023000004  
 Longitude: -87.611487171999897  
 Fire Dept: Not reported  
 LEPC: Not reported  
 Owner: Not reported  
 Owner Phone: Not reported  
 Owner Street: Not reported  
 Owner City/State/ZipCode: Not reported  
 Mailing Name: Not reported  
 Mailing Street: Not reported  
 Mailing City/State/ZipCode: Not reported  
 Chemical Name: AMMONIA (AQUEOUS)  
 CAS Number: 1336216  
 Chemical EHS: Not reported  
 Chemical Contents: Not reported  
 Chemical Health Hazards: Not reported  
 Chemical Max Daily Amount(pounds): Not reported  
 Chemical Avg Daily Amount(pounds): Not reported  
 Max Daily Range: 10,000 - 99,999

Year: 2009  
 Corporate Name: Sherwin-Williams Co  
 Latitude: 41.682905023000004  
 Longitude: -87.611487171999897  
 Fire Dept: Not reported  
 LEPC: Not reported  
 Owner: Not reported  
 Owner Phone: Not reported  
 Owner Street: Not reported  
 Owner City/State/ZipCode: Not reported  
 Mailing Name: Not reported  
 Mailing Street: Not reported  
 Mailing City/State/ZipCode: Not reported  
 Chemical Name: AMORPHUS SILICA  
 CAS Number: 7631869  
 Chemical EHS: Not reported  
 Chemical Contents: Not reported  
 Chemical Health Hazards: Not reported  
 Chemical Max Daily Amount(pounds): Not reported  
 Chemical Avg Daily Amount(pounds): Not reported  
 Max Daily Range: 10,000 - 99,999

Year: 2009  
 Corporate Name: Sherwin-Williams Co  
 Latitude: 41.682905023000004  
 Longitude: -87.611487171999897  
 Fire Dept: Not reported  
 LEPC: Not reported  
 Owner: Not reported  
 Owner Phone: Not reported  
 Owner Street: Not reported  
 Owner City/State/ZipCode: Not reported  
 Mailing Name: Not reported  
 Mailing Street: Not reported  
 Mailing City/State/ZipCode: Not reported

MAP FINDINGS  
FOCUS MAP 12

Map ID Site Database(s) EPA ID Number

**SHERWIN-WILLIAMS CO (Continued)**

**S110156040**

Chemical Name: ETHOXYLATED ALCOHOL  
 CAS Number: Not reported  
 Chemical EHS: Not reported  
 Chemical Contents: Not reported  
 Chemical Health Hazards: Not reported  
 Chemical Max Daily Amount(pounds): Not reported  
 Chemical Avg Daily Amount(pounds): Not reported  
 Max Daily Range: 10,000 - 99,999

Year: 2009  
 Corporate Name: Sherwin-Williams Co  
 Latitude: 41.682905023000004  
 Longitude: -87.611487171999897  
 Fire Dept: Not reported  
 LEPC: Not reported  
 Owner: Not reported  
 Owner Phone: Not reported  
 Owner Street: Not reported  
 Owner City/State/ZipCode: Not reported  
 Mailing Name: Not reported  
 Mailing Street: Not reported  
 Mailing City/State/ZipCode: Not reported

Chemical Name: KAOLIN  
 CAS Number: 1332587  
 Chemical EHS: Not reported  
 Chemical Contents: Not reported  
 Chemical Health Hazards: Not reported  
 Chemical Max Daily Amount(pounds): Not reported  
 Chemical Avg Daily Amount(pounds): Not reported  
 Max Daily Range: 10,000 - 99,999

Year: 2009  
 Corporate Name: Sherwin-Williams Co  
 Latitude: 41.682905023000004  
 Longitude: -87.611487171999897  
 Fire Dept: Not reported  
 LEPC: Not reported  
 Owner: Not reported  
 Owner Phone: Not reported  
 Owner Street: Not reported  
 Owner City/State/ZipCode: Not reported  
 Mailing Name: Not reported  
 Mailing Street: Not reported  
 Mailing City/State/ZipCode: Not reported

Chemical Name: ETHYLENE GLYCOL  
 CAS Number: 107211  
 Chemical EHS: Not reported  
 Chemical Contents: Not reported  
 Chemical Health Hazards: Not reported  
 Chemical Max Daily Amount(pounds): Not reported  
 Chemical Avg Daily Amount(pounds): Not reported  
 Max Daily Range: 100,000 - 999,999

Year: 2009  
 Corporate Name: Sherwin-Williams Co  
 Latitude: 41.682905023000004  
 Longitude: -87.611487171999897



MAP FINDINGS  
FOCUS MAP 12

Map ID Site Database(s) EPA ID Number

**SHERWIN-WILLIAMS CO (Continued)**

**S110156040**

Fire Dept:	Not reported
LEPC:	Not reported
Owner:	Not reported
Owner Phone:	Not reported
Owner Street:	Not reported
Owner City/State/ZipCode:	Not reported
Mailing Name:	Not reported
Mailing Street:	Not reported
Mailing City/State/ZipCode:	Not reported
Chemical Name:	STYRENE-ACRYLIC
CAS Number:	Not reported
Chemical EHS:	Not reported
Chemical Contents:	Not reported
Chemical Health Hazards:	Not reported
Chemical Max Daily Amount(pounds):	Not reported
Chemical Avg Daily Amount(pounds):	Not reported
Max Daily Range:	10,000 - 99,999
Year:	2009
Corporate Name:	Sherwin-Williams Co
Latitude:	41.682905023000004
Longitude:	-87.611487171999897
Fire Dept:	Not reported
LEPC:	Not reported
Owner:	Not reported
Owner Phone:	Not reported
Owner Street:	Not reported
Owner City/State/ZipCode:	Not reported
Mailing Name:	Not reported
Mailing Street:	Not reported
Mailing City/State/ZipCode:	Not reported
Chemical Name:	URETHANE POLYMER
CAS Number:	Not reported
Chemical EHS:	Not reported
Chemical Contents:	Not reported
Chemical Health Hazards:	Not reported
Chemical Max Daily Amount(pounds):	Not reported
Chemical Avg Daily Amount(pounds):	Not reported
Max Daily Range:	10,000 - 99,999
Year:	2009
Corporate Name:	Sherwin-Williams Co
Latitude:	41.682905023000004
Longitude:	-87.611487171999897
Fire Dept:	Not reported
LEPC:	Not reported
Owner:	Not reported
Owner Phone:	Not reported
Owner Street:	Not reported
Owner City/State/ZipCode:	Not reported
Mailing Name:	Not reported
Mailing Street:	Not reported
Mailing City/State/ZipCode:	Not reported
Chemical Name:	CALCINATED CLAY
CAS Number:	Not reported
Chemical EHS:	Not reported
Chemical Contents:	Not reported

MAP FINDINGS  
FOCUS MAP 12

Map ID Site Database(s) EPA ID Number

**SHERWIN-WILLIAMS CO (Continued)**

**S110156040**

Chemical Health Hazards: Not reported  
 Chemical Max Daily Amount(pounds): Not reported  
 Chemical Avg Daily Amount(pounds): Not reported  
 Max Daily Range: 100,000 - 999,999

Year: 2009  
 Corporate Name: Sherwin-Williams Co  
 Latitude: 41.682905023000004  
 Longitude: -87.611487171999897  
 Fire Dept: Not reported  
 LEPC: Not reported  
 Owner: Not reported  
 Owner Phone: Not reported  
 Owner Street: Not reported  
 Owner City/State/ZipCode: Not reported  
 Mailing Name: Not reported  
 Mailing Street: Not reported  
 Mailing City/State/ZipCode: Not reported  
 Chemical Name: CALCIUM CARBONATE  
 CAS Number: 471341  
 Chemical EHS: Not reported  
 Chemical Contents: Not reported  
 Chemical Health Hazards: Not reported  
 Chemical Max Daily Amount(pounds): Not reported  
 Chemical Avg Daily Amount(pounds): Not reported  
 Max Daily Range: 100,000 - 999,999

Year: 2009  
 Corporate Name: Sherwin-Williams Co  
 Latitude: 41.682905023000004  
 Longitude: -87.611487171999897  
 Fire Dept: Not reported  
 LEPC: Not reported  
 Owner: Not reported  
 Owner Phone: Not reported  
 Owner Street: Not reported  
 Owner City/State/ZipCode: Not reported  
 Mailing Name: Not reported  
 Mailing Street: Not reported  
 Mailing City/State/ZipCode: Not reported  
 Chemical Name: DEFOAMER  
 CAS Number: Not reported  
 Chemical EHS: Not reported  
 Chemical Contents: Not reported  
 Chemical Health Hazards: Not reported  
 Chemical Max Daily Amount(pounds): Not reported  
 Chemical Avg Daily Amount(pounds): Not reported  
 Max Daily Range: 1,000 - 9,999

Year: 2009  
 Corporate Name: Sherwin-Williams Co  
 Latitude: 41.682905023000004  
 Longitude: -87.611487171999897  
 Fire Dept: Not reported  
 LEPC: Not reported  
 Owner: Not reported  
 Owner Phone: Not reported

MAP FINDINGS  
FOCUS MAP 12

Map ID Site Database(s) EPA ID Number

**SHERWIN-WILLIAMS CO (Continued)**

**S110156040**

Owner Street: Not reported  
 Owner City/State/ZipCode: Not reported  
 Mailing Name: Not reported  
 Mailing Street: Not reported  
 Mailing City/State/ZipCode: Not reported  
 Chemical Name: TETRAPOTTASSIUM  
 CAS Number: 7320345  
 Chemical EHS: Not reported  
 Chemical Contents: Not reported  
 Chemical Health Hazards: Not reported  
 Chemical Max Daily Amount(pounds): Not reported  
 Chemical Avg Daily Amount(pounds): Not reported  
 Max Daily Range: 10,000 - 99,999

Year: 2009  
 Corporate Name: Sherwin-Williams Co  
 Latitude: 41.682905023000004  
 Longitude: -87.611487171999897  
 Fire Dept: Not reported  
 LEPC: Not reported  
 Owner: Not reported  
 Owner Phone: Not reported  
 Owner Street: Not reported  
 Owner City/State/ZipCode: Not reported  
 Mailing Name: Not reported  
 Mailing Street: Not reported  
 Mailing City/State/ZipCode: Not reported  
 Chemical Name: TITANIUM DIOXIDE  
 CAS Number: 13463677  
 Chemical EHS: Not reported  
 Chemical Contents: Not reported  
 Chemical Health Hazards: Not reported  
 Chemical Max Daily Amount(pounds): Not reported  
 Chemical Avg Daily Amount(pounds): Not reported  
 Max Daily Range: 100,000 - 999,999

Year: 2009  
 Corporate Name: Sherwin-Williams Co  
 Latitude: 41.682905023000004  
 Longitude: -87.611487171999897  
 Fire Dept: Not reported  
 LEPC: Not reported  
 Owner: Not reported  
 Owner Phone: Not reported  
 Owner Street: Not reported  
 Owner City/State/ZipCode: Not reported  
 Mailing Name: Not reported  
 Mailing Street: Not reported  
 Mailing City/State/ZipCode: Not reported  
 Chemical Name: CRISTOBALITE  
 CAS Number: 14464461  
 Chemical EHS: Not reported  
 Chemical Contents: Not reported  
 Chemical Health Hazards: Not reported  
 Chemical Max Daily Amount(pounds): Not reported  
 Chemical Avg Daily Amount(pounds): Not reported  
 Max Daily Range: 100,000 - 999,999

MAP FINDINGS  
FOCUS MAP 12

Map ID Site Database(s) EPA ID Number

**SHERWIN-WILLIAMS CO (Continued)**

**S110156040**

Year: 2009  
 Corporate Name: Sherwin-Williams Co  
 Latitude: 41.682905023000004  
 Longitude: -87.611487171999897  
 Fire Dept: Not reported  
 LEPC: Not reported  
 Owner: Not reported  
 Owner Phone: Not reported  
 Owner Street: Not reported  
 Owner City/State/ZipCode: Not reported  
 Mailing Name: Not reported  
 Mailing Street: Not reported  
 Mailing City/State/ZipCode: Not reported  
 Chemical Name: NONYLPHENOXYPOLY (ETHOXY) ETHANOL  
 CAS Number: 9016459  
 Chemical EHS: Not reported  
 Chemical Contents: Not reported  
 Chemical Health Hazards: Not reported  
 Chemical Max Daily Amount(pounds): Not reported  
 Chemical Avg Daily Amount(pounds): Not reported  
 Max Daily Range: 10,000 - 99,999

Year: 2009  
 Corporate Name: Sherwin-Williams Co  
 Latitude: 41.682905023000004  
 Longitude: -87.611487171999897  
 Fire Dept: Not reported  
 LEPC: Not reported  
 Owner: Not reported  
 Owner Phone: Not reported  
 Owner Street: Not reported  
 Owner City/State/ZipCode: Not reported  
 Mailing Name: Not reported  
 Mailing Street: Not reported  
 Mailing City/State/ZipCode: Not reported  
 Chemical Name: TITANIUM DIOXIDE  
 CAS Number: 13463677  
 Chemical EHS: Not reported  
 Chemical Contents: Not reported  
 Chemical Health Hazards: Not reported  
 Chemical Max Daily Amount(pounds): Not reported  
 Chemical Avg Daily Amount(pounds): Not reported  
 Max Daily Range: 100,000 - 999,999

Year: 2009  
 Corporate Name: Sherwin-Williams Co  
 Latitude: 41.682905023000004  
 Longitude: -87.611487171999897  
 Fire Dept: Not reported  
 LEPC: Not reported  
 Owner: Not reported  
 Owner Phone: Not reported  
 Owner Street: Not reported  
 Owner City/State/ZipCode: Not reported  
 Mailing Name: Not reported  
 Mailing Street: Not reported  
 Mailing City/State/ZipCode: Not reported

MAP FINDINGS  
FOCUS MAP 12

Map ID Site Database(s) EPA ID Number

**SHERWIN-WILLIAMS CO (Continued)**

**S110156040**

Chemical Name: HYDROPHOBIC AMORPHOS SILICA  
CAS Number: 67762907  
Chemical EHS: Not reported  
Chemical Contents: Not reported  
Chemical Health Hazards: Not reported  
Chemical Max Daily Amount(pounds): Not reported  
Chemical Avg Daily Amount(pounds): Not reported  
Max Daily Range: 1,000 - 9,999

Year: 2009  
Corporate Name: Sherwin-Williams Co  
Latitude: 41.682905023000004  
Longitude: -87.611487171999897  
Fire Dept: Not reported  
LEPC: Not reported  
Owner: Not reported  
Owner Phone: Not reported  
Owner Street: Not reported  
Owner City/State/ZipCode: Not reported  
Mailing Name: Not reported  
Mailing Street: Not reported  
Mailing City/State/ZipCode: Not reported

Chemical Name: HEAVY PARAFIN OIL  
CAS Number: 64742547  
Chemical EHS: Not reported  
Chemical Contents: Not reported  
Chemical Health Hazards: Not reported  
Chemical Max Daily Amount(pounds): Not reported  
Chemical Avg Daily Amount(pounds): Not reported  
Max Daily Range: 100,000 - 999,999

Year: 2009  
Corporate Name: Sherwin-Williams Co  
Latitude: 41.682905023000004  
Longitude: -87.611487171999897  
Fire Dept: Not reported  
LEPC: Not reported  
Owner: Not reported  
Owner Phone: Not reported  
Owner Street: Not reported  
Owner City/State/ZipCode: Not reported  
Mailing Name: Not reported  
Mailing Street: Not reported  
Mailing City/State/ZipCode: Not reported

Chemical Name: AMORPHOUS DIATOMACEOS EARTH  
CAS Number: 61790532  
Chemical EHS: Not reported  
Chemical Contents: Not reported  
Chemical Health Hazards: Not reported  
Chemical Max Daily Amount(pounds): Not reported  
Chemical Avg Daily Amount(pounds): Not reported  
Max Daily Range: 10,000 - 99,999

Year: 2009  
Corporate Name: Sherwin-Williams Co  
Latitude: 41.682905023000004  
Longitude: -87.611487171999897

MAP FINDINGS  
FOCUS MAP 12

Map ID Site Database(s) EPA ID Number

**SHERWIN-WILLIAMS CO (Continued)**

**S110156040**

Fire Dept: Not reported  
LEPC: Not reported  
Owner: Not reported  
Owner Phone: Not reported  
Owner Street: Not reported  
Owner City/State/ZipCode: Not reported  
Mailing Name: Not reported  
Mailing Street: Not reported  
Mailing City/State/ZipCode: Not reported  
Chemical Name: PAINT (LATEX EMULSION)  
CAS Number: Not reported  
Chemical EHS: Not reported  
Chemical Contents: Not reported  
Chemical Health Hazards: Not reported  
Chemical Max Daily Amount(pounds): Not reported  
Chemical Avg Daily Amount(pounds): Not reported  
Max Daily Range: 1,000,000 - 9,999,999

Year: 2009  
Corporate Name: Sherwin-Williams Co  
Latitude: 41.682905023000004  
Longitude: -87.611487171999897  
Fire Dept: Not reported  
LEPC: Not reported  
Owner: Not reported  
Owner Phone: Not reported  
Owner Street: Not reported  
Owner City/State/ZipCode: Not reported  
Mailing Name: Not reported  
Mailing Street: Not reported  
Mailing City/State/ZipCode: Not reported  
Chemical Name: VINYL POLYMER  
CAS Number: Not reported  
Chemical EHS: Not reported  
Chemical Contents: Not reported  
Chemical Health Hazards: Not reported  
Chemical Max Daily Amount(pounds): Not reported  
Chemical Avg Daily Amount(pounds): Not reported  
Max Daily Range: 10,000 - 99,999

Year: 2008  
Corporate Name: Sherwin-Williams Co  
Latitude: 41.405000000000001  
Longitude: -87.362200000000001  
Fire Dept: Not reported  
LEPC: Not reported  
Owner: Not reported  
Owner Phone: Not reported  
Owner Street: Not reported  
Owner City/State/ZipCode: Not reported  
Mailing Name: Not reported  
Mailing Street: Not reported  
Mailing City/State/ZipCode: Not reported  
Chemical Name: TETRAPOTTASSIUM  
CAS Number: 7320345  
Chemical EHS: Not reported  
Chemical Contents: Not reported

MAP FINDINGS  
FOCUS MAP 12

Map ID Site Database(s) EPA ID Number

**SHERWIN-WILLIAMS CO (Continued)**

**S110156040**

Chemical Health Hazards: Not reported  
 Chemical Max Daily Amount(pounds): Not reported  
 Chemical Avg Daily Amount(pounds): Not reported  
 Max Daily Range: 10,000 - 99,999

Year: 2008  
 Corporate Name: Sherwin-Williams Co  
 Latitude: 41.405000000000001  
 Longitude: -87.362200000000001  
 Fire Dept: Not reported  
 LEPC: Not reported  
 Owner: Not reported  
 Owner Phone: Not reported  
 Owner Street: Not reported  
 Owner City/State/ZipCode: Not reported  
 Mailing Name: Not reported  
 Mailing Street: Not reported  
 Mailing City/State/ZipCode: Not reported  
 Chemical Name: TALK  
 CAS Number: 14807966  
 Chemical EHS: Not reported  
 Chemical Contents: Not reported  
 Chemical Health Hazards: Not reported  
 Chemical Max Daily Amount(pounds): Not reported  
 Chemical Avg Daily Amount(pounds): Not reported  
 Max Daily Range: 100,000 - 999,999

Year: 2008  
 Corporate Name: Sherwin-Williams Co  
 Latitude: 41.405000000000001  
 Longitude: -87.362200000000001  
 Fire Dept: Not reported  
 LEPC: Not reported  
 Owner: Not reported  
 Owner Phone: Not reported  
 Owner Street: Not reported  
 Owner City/State/ZipCode: Not reported  
 Mailing Name: Not reported  
 Mailing Street: Not reported  
 Mailing City/State/ZipCode: Not reported  
 Chemical Name: CALCIUM CARBONATE  
 CAS Number: 471341  
 Chemical EHS: Not reported  
 Chemical Contents: Not reported  
 Chemical Health Hazards: Not reported  
 Chemical Max Daily Amount(pounds): Not reported  
 Chemical Avg Daily Amount(pounds): Not reported  
 Max Daily Range: 1,000,000 - 9,999,999

Year: 2008  
 Corporate Name: Sherwin-Williams Co  
 Latitude: 41.405000000000001  
 Longitude: -87.362200000000001  
 Fire Dept: Not reported  
 LEPC: Not reported  
 Owner: Not reported  
 Owner Phone: Not reported

MAP FINDINGS  
FOCUS MAP 12

Map ID Site Database(s) EPA ID Number

**SHERWIN-WILLIAMS CO (Continued)**

**S110156040**

Owner Street:	Not reported
Owner City/State/ZipCode:	Not reported
Mailing Name:	Not reported
Mailing Street:	Not reported
Mailing City/State/ZipCode:	Not reported
Chemical Name:	CALCIUM BARIUM
CAS Number:	Not reported
Chemical EHS:	Not reported
Chemical Contents:	Not reported
Chemical Health Hazards:	Not reported
Chemical Max Daily Amount(pounds):	Not reported
Chemical Avg Daily Amount(pounds):	Not reported
Max Daily Range:	10,000 - 99,999
Year:	2008
Corporate Name:	Sherwin-Williams Co
Latitude:	41.405000000000001
Longitude:	-87.362200000000001
Fire Dept:	Not reported
LEPC:	Not reported
Owner:	Not reported
Owner Phone:	Not reported
Owner Street:	Not reported
Owner City/State/ZipCode:	Not reported
Mailing Name:	Not reported
Mailing Street:	Not reported
Mailing City/State/ZipCode:	Not reported
Chemical Name:	URETHANE POLYMER
CAS Number:	Not reported
Chemical EHS:	Not reported
Chemical Contents:	Not reported
Chemical Health Hazards:	Not reported
Chemical Max Daily Amount(pounds):	Not reported
Chemical Avg Daily Amount(pounds):	Not reported
Max Daily Range:	10,000 - 99,999
Year:	2008
Corporate Name:	Sherwin-Williams Co
Latitude:	41.405000000000001
Longitude:	-87.362200000000001
Fire Dept:	Not reported
LEPC:	Not reported
Owner:	Not reported
Owner Phone:	Not reported
Owner Street:	Not reported
Owner City/State/ZipCode:	Not reported
Mailing Name:	Not reported
Mailing Street:	Not reported
Mailing City/State/ZipCode:	Not reported
Chemical Name:	VINYL POLYMER
CAS Number:	Not reported
Chemical EHS:	Not reported
Chemical Contents:	Not reported
Chemical Health Hazards:	Not reported
Chemical Max Daily Amount(pounds):	Not reported
Chemical Avg Daily Amount(pounds):	Not reported
Max Daily Range:	1,000,000 - 9,999,999



MAP FINDINGS  
FOCUS MAP 12

Map ID Site Database(s) EPA ID Number

**SHERWIN-WILLIAMS CO (Continued)**

**S110156040**

Year: 2008  
 Corporate Name: Sherwin-Williams Co  
 Latitude: 41.405000000000001  
 Longitude: -87.362200000000001  
 Fire Dept: Not reported  
 LEPC: Not reported  
 Owner: Not reported  
 Owner Phone: Not reported  
 Owner Street: Not reported  
 Owner City/State/ZipCode: Not reported  
 Mailing Name: Not reported  
 Mailing Street: Not reported  
 Mailing City/State/ZipCode: Not reported  
 Chemical Name: ETHOXYLATED ALCOHOL  
 CAS Number: Not reported  
 Chemical EHS: Not reported  
 Chemical Contents: Not reported  
 Chemical Health Hazards: Not reported  
 Chemical Max Daily Amount(pounds): Not reported  
 Chemical Avg Daily Amount(pounds): Not reported  
 Max Daily Range: 10,000 - 99,999

Year: 2008  
 Corporate Name: Sherwin-Williams Co  
 Latitude: 41.405000000000001  
 Longitude: -87.362200000000001  
 Fire Dept: Not reported  
 LEPC: Not reported  
 Owner: Not reported  
 Owner Phone: Not reported  
 Owner Street: Not reported  
 Owner City/State/ZipCode: Not reported  
 Mailing Name: Not reported  
 Mailing Street: Not reported  
 Mailing City/State/ZipCode: Not reported  
 Chemical Name: NEPHELINE SYENITE  
 CAS Number: 37244965  
 Chemical EHS: Not reported  
 Chemical Contents: Not reported  
 Chemical Health Hazards: Not reported  
 Chemical Max Daily Amount(pounds): Not reported  
 Chemical Avg Daily Amount(pounds): Not reported  
 Max Daily Range: 100,000 - 999,999

Year: 2008  
 Corporate Name: Sherwin-Williams Co  
 Latitude: 41.405000000000001  
 Longitude: -87.362200000000001  
 Fire Dept: Not reported  
 LEPC: Not reported  
 Owner: Not reported  
 Owner Phone: Not reported  
 Owner Street: Not reported  
 Owner City/State/ZipCode: Not reported  
 Mailing Name: Not reported  
 Mailing Street: Not reported  
 Mailing City/State/ZipCode: Not reported

MAP FINDINGS  
FOCUS MAP 12

Map ID Site Database(s) EPA ID Number

**SHERWIN-WILLIAMS CO (Continued)**

**S110156040**

Chemical Name:	KAOLIN
CAS Number:	1332587
Chemical EHS:	Not reported
Chemical Contents:	Not reported
Chemical Health Hazards:	Not reported
Chemical Max Daily Amount(pounds):	Not reported
Chemical Avg Daily Amount(pounds):	Not reported
Max Daily Range:	100,000 - 999,999
Year:	2008
Corporate Name:	Sherwin-Williams Co
Latitude:	41.405000000000001
Longitude:	-87.362200000000001
Fire Dept:	Not reported
LEPC:	Not reported
Owner:	Not reported
Owner Phone:	Not reported
Owner Street:	Not reported
Owner City/State/ZipCode:	Not reported
Mailing Name:	Not reported
Mailing Street:	Not reported
Mailing City/State/ZipCode:	Not reported
Chemical Name:	ETHYLENE GLYCOL
CAS Number:	107211
Chemical EHS:	Not reported
Chemical Contents:	Not reported
Chemical Health Hazards:	Not reported
Chemical Max Daily Amount(pounds):	Not reported
Chemical Avg Daily Amount(pounds):	Not reported
Max Daily Range:	100,000 - 999,999
Year:	2008
Corporate Name:	Sherwin-Williams Co
Latitude:	41.405000000000001
Longitude:	-87.362200000000001
Fire Dept:	Not reported
LEPC:	Not reported
Owner:	Not reported
Owner Phone:	Not reported
Owner Street:	Not reported
Owner City/State/ZipCode:	Not reported
Mailing Name:	Not reported
Mailing Street:	Not reported
Mailing City/State/ZipCode:	Not reported
Chemical Name:	HEAVY PARAFIN OIL
CAS Number:	64742547
Chemical EHS:	Not reported
Chemical Contents:	Not reported
Chemical Health Hazards:	Not reported
Chemical Max Daily Amount(pounds):	Not reported
Chemical Avg Daily Amount(pounds):	Not reported
Max Daily Range:	1,000,000 - 9,999,999
Year:	2008
Corporate Name:	Sherwin-Williams Co
Latitude:	41.405000000000001
Longitude:	-87.362200000000001

MAP FINDINGS  
FOCUS MAP 12

Map ID Site Database(s) EPA ID Number

**SHERWIN-WILLIAMS CO (Continued)**

**S110156040**

Fire Dept: Not reported  
LEPC: Not reported  
Owner: Not reported  
Owner Phone: Not reported  
Owner Street: Not reported  
Owner City/State/ZipCode: Not reported  
Mailing Name: Not reported  
Mailing Street: Not reported  
Mailing City/State/ZipCode: Not reported  
Chemical Name: NONYLPHENOXYPOLY (ETHOXY) ETHANOL  
CAS Number: 9016459  
Chemical EHS: Not reported  
Chemical Contents: Not reported  
Chemical Health Hazards: Not reported  
Chemical Max Daily Amount(pounds): Not reported  
Chemical Avg Daily Amount(pounds): Not reported  
Max Daily Range: 10,000 - 99,999

Year: 2008  
Corporate Name: Sherwin-Williams Co  
Latitude: 41.40500000000001  
Longitude: -87.36220000000001  
Fire Dept: Not reported  
LEPC: Not reported  
Owner: Not reported  
Owner Phone: Not reported  
Owner Street: Not reported  
Owner City/State/ZipCode: Not reported  
Mailing Name: Not reported  
Mailing Street: Not reported  
Mailing City/State/ZipCode: Not reported  
Chemical Name: QUARTZ SILICA  
CAS Number: 14808607  
Chemical EHS: Not reported  
Chemical Contents: Not reported  
Chemical Health Hazards: Not reported  
Chemical Max Daily Amount(pounds): Not reported  
Chemical Avg Daily Amount(pounds): Not reported  
Max Daily Range: 100,000 - 999,999

Year: 2008  
Corporate Name: Sherwin-Williams Co  
Latitude: 41.40500000000001  
Longitude: -87.36220000000001  
Fire Dept: Not reported  
LEPC: Not reported  
Owner: Not reported  
Owner Phone: Not reported  
Owner Street: Not reported  
Owner City/State/ZipCode: Not reported  
Mailing Name: Not reported  
Mailing Street: Not reported  
Mailing City/State/ZipCode: Not reported  
Chemical Name: ACRYLIC POLYMER  
CAS Number: Not reported  
Chemical EHS: Not reported  
Chemical Contents: Not reported

MAP FINDINGS  
FOCUS MAP 12

Map ID Site Database(s) EPA ID Number

**SHERWIN-WILLIAMS CO (Continued)**

**S110156040**

Chemical Health Hazards: Not reported  
 Chemical Max Daily Amount(pounds): Not reported  
 Chemical Avg Daily Amount(pounds): Not reported  
 Max Daily Range: 100,000,000 - 499,999,999

Year: 2008  
 Corporate Name: Sherwin-Williams Co  
 Latitude: 41.405000000000001  
 Longitude: -87.362200000000001  
 Fire Dept: Not reported  
 LEPC: Not reported  
 Owner: Not reported  
 Owner Phone: Not reported  
 Owner Street: Not reported  
 Owner City/State/ZipCode: Not reported  
 Mailing Name: Not reported  
 Mailing Street: Not reported  
 Mailing City/State/ZipCode: Not reported  
 Chemical Name: AMMONIA (AQUEOUS)  
 CAS Number: 1336216  
 Chemical EHS: Not reported  
 Chemical Contents: Not reported  
 Chemical Health Hazards: Not reported  
 Chemical Max Daily Amount(pounds): Not reported  
 Chemical Avg Daily Amount(pounds): Not reported  
 Max Daily Range: 10,000 - 99,999

Year: 2008  
 Corporate Name: Sherwin-Williams Co  
 Latitude: 41.405000000000001  
 Longitude: -87.362200000000001  
 Fire Dept: Not reported  
 LEPC: Not reported  
 Owner: Not reported  
 Owner Phone: Not reported  
 Owner Street: Not reported  
 Owner City/State/ZipCode: Not reported  
 Mailing Name: Not reported  
 Mailing Street: Not reported  
 Mailing City/State/ZipCode: Not reported  
 Chemical Name: DEFOAMER  
 CAS Number: Not reported  
 Chemical EHS: Not reported  
 Chemical Contents: Not reported  
 Chemical Health Hazards: Not reported  
 Chemical Max Daily Amount(pounds): Not reported  
 Chemical Avg Daily Amount(pounds): Not reported  
 Max Daily Range: 10,000 - 99,999

Year: 2008  
 Corporate Name: Sherwin-Williams Co  
 Latitude: 41.405000000000001  
 Longitude: -87.362200000000001  
 Fire Dept: Not reported  
 LEPC: Not reported  
 Owner: Not reported  
 Owner Phone: Not reported

MAP FINDINGS  
FOCUS MAP 12

Map ID Site Database(s) EPA ID Number

**SHERWIN-WILLIAMS CO (Continued)**

**S110156040**

Owner Street:	Not reported
Owner City/State/ZipCode:	Not reported
Mailing Name:	Not reported
Mailing Street:	Not reported
Mailing City/State/ZipCode:	Not reported
Chemical Name:	FULLERS EARTH
CAS Number:	Not reported
Chemical EHS:	Not reported
Chemical Contents:	Not reported
Chemical Health Hazards:	Not reported
Chemical Max Daily Amount(pounds):	Not reported
Chemical Avg Daily Amount(pounds):	Not reported
Max Daily Range:	100,000 - 999,999
Year:	2008
Corporate Name:	Sherwin-Williams Co
Latitude:	41.405000000000001
Longitude:	-87.362200000000001
Fire Dept:	Not reported
LEPC:	Not reported
Owner:	Not reported
Owner Phone:	Not reported
Owner Street:	Not reported
Owner City/State/ZipCode:	Not reported
Mailing Name:	Not reported
Mailing Street:	Not reported
Mailing City/State/ZipCode:	Not reported
Chemical Name:	HYDROPHOBIC AMORPHOS SILICA
CAS Number:	67762907
Chemical EHS:	Not reported
Chemical Contents:	Not reported
Chemical Health Hazards:	Not reported
Chemical Max Daily Amount(pounds):	Not reported
Chemical Avg Daily Amount(pounds):	Not reported
Max Daily Range:	10,000 - 99,999
Year:	2008
Corporate Name:	Sherwin-Williams Co
Latitude:	41.405000000000001
Longitude:	-87.362200000000001
Fire Dept:	Not reported
LEPC:	Not reported
Owner:	Not reported
Owner Phone:	Not reported
Owner Street:	Not reported
Owner City/State/ZipCode:	Not reported
Mailing Name:	Not reported
Mailing Street:	Not reported
Mailing City/State/ZipCode:	Not reported
Chemical Name:	HYDROXYETHYLCELLULOSE
CAS Number:	9004620
Chemical EHS:	Not reported
Chemical Contents:	Not reported
Chemical Health Hazards:	Not reported
Chemical Max Daily Amount(pounds):	Not reported
Chemical Avg Daily Amount(pounds):	Not reported
Max Daily Range:	100,000 - 999,999

MAP FINDINGS  
FOCUS MAP 12

Map ID Site Database(s) EPA ID Number

**SHERWIN-WILLIAMS CO (Continued)**

**S110156040**

Year:	2008
Corporate Name:	Sherwin-Williams Co
Latitude:	41.405000000000001
Longitude:	-87.362200000000001
Fire Dept:	Not reported
LEPC:	Not reported
Owner:	Not reported
Owner Phone:	Not reported
Owner Street:	Not reported
Owner City/State/ZipCode:	Not reported
Mailing Name:	Not reported
Mailing Street:	Not reported
Mailing City/State/ZipCode:	Not reported
Chemical Name:	SURFACTANT
CAS Number:	Not reported
Chemical EHS:	Not reported
Chemical Contents:	Not reported
Chemical Health Hazards:	Not reported
Chemical Max Daily Amount(pounds):	Not reported
Chemical Avg Daily Amount(pounds):	Not reported
Max Daily Range:	100,000 - 999,999
Year:	2008
Corporate Name:	Sherwin-Williams Co
Latitude:	41.405000000000001
Longitude:	-87.362200000000001
Fire Dept:	Not reported
LEPC:	Not reported
Owner:	Not reported
Owner Phone:	Not reported
Owner Street:	Not reported
Owner City/State/ZipCode:	Not reported
Mailing Name:	Not reported
Mailing Street:	Not reported
Mailing City/State/ZipCode:	Not reported
Chemical Name:	2-AMINO-2-METHYL-1-PROPANAL
CAS Number:	124685
Chemical EHS:	Not reported
Chemical Contents:	Not reported
Chemical Health Hazards:	Not reported
Chemical Max Daily Amount(pounds):	Not reported
Chemical Avg Daily Amount(pounds):	Not reported
Max Daily Range:	10,000 - 99,999
Year:	2008
Corporate Name:	Sherwin-Williams Co
Latitude:	41.405000000000001
Longitude:	-87.362200000000001
Fire Dept:	Not reported
LEPC:	Not reported
Owner:	Not reported
Owner Phone:	Not reported
Owner Street:	Not reported
Owner City/State/ZipCode:	Not reported
Mailing Name:	Not reported
Mailing Street:	Not reported
Mailing City/State/ZipCode:	Not reported

MAP FINDINGS  
FOCUS MAP 12

Map ID Site Database(s) EPA ID Number

**SHERWIN-WILLIAMS CO (Continued)**

**S110156040**

Chemical Name: PROPYLENE GLYCOL  
CAS Number: 57556  
Chemical EHS: Not reported  
Chemical Contents: Not reported  
Chemical Health Hazards: Not reported  
Chemical Max Daily Amount(pounds): Not reported  
Chemical Avg Daily Amount(pounds): Not reported  
Max Daily Range: 100,000 - 999,999

Year: 2008  
Corporate Name: Sherwin-Williams Co  
Latitude: 41.405000000000001  
Longitude: -87.362200000000001  
Fire Dept: Not reported  
LEPC: Not reported  
Owner: Not reported  
Owner Phone: Not reported  
Owner Street: Not reported  
Owner City/State/ZipCode: Not reported  
Mailing Name: Not reported  
Mailing Street: Not reported  
Mailing City/State/ZipCode: Not reported

Chemical Name: CALCIUM SILICATE (WOLLASTONITE)  
CAS Number: 10101390  
Chemical EHS: Not reported  
Chemical Contents: Not reported  
Chemical Health Hazards: Not reported  
Chemical Max Daily Amount(pounds): Not reported  
Chemical Avg Daily Amount(pounds): Not reported  
Max Daily Range: 10,000 - 99,999

Year: 2008  
Corporate Name: Sherwin-Williams Co  
Latitude: 41.405000000000001  
Longitude: -87.362200000000001  
Fire Dept: Not reported  
LEPC: Not reported  
Owner: Not reported  
Owner Phone: Not reported  
Owner Street: Not reported  
Owner City/State/ZipCode: Not reported  
Mailing Name: Not reported  
Mailing Street: Not reported  
Mailing City/State/ZipCode: Not reported

Chemical Name: STYRENE-ACRYLIC  
CAS Number: Not reported  
Chemical EHS: Not reported  
Chemical Contents: Not reported  
Chemical Health Hazards: Not reported  
Chemical Max Daily Amount(pounds): Not reported  
Chemical Avg Daily Amount(pounds): Not reported  
Max Daily Range: 1,000 - 9,999

Year: 2008  
Corporate Name: Sherwin-Williams Co  
Latitude: 41.405000000000001  
Longitude: -87.362200000000001

MAP FINDINGS  
FOCUS MAP 12

Map ID Site Database(s) EPA ID Number

**SHERWIN-WILLIAMS CO (Continued)**

**S110156040**

Fire Dept: Not reported  
LEPC: Not reported  
Owner: Not reported  
Owner Phone: Not reported  
Owner Street: Not reported  
Owner City/State/ZipCode: Not reported  
Mailing Name: Not reported  
Mailing Street: Not reported  
Mailing City/State/ZipCode: Not reported  
Chemical Name: TITANIUM DIOXIDE  
CAS Number: Not reported  
Chemical EHS: Not reported  
Chemical Contents: Not reported  
Chemical Health Hazards: Not reported  
Chemical Max Daily Amount(pounds): Not reported  
Chemical Avg Daily Amount(pounds): Not reported  
Max Daily Range: 1,000,000 - 9,999,999

Year: 2008  
Corporate Name: Sherwin-Williams Co  
Latitude: 41.40500000000001  
Longitude: -87.36220000000001  
Fire Dept: Not reported  
LEPC: Not reported  
Owner: Not reported  
Owner Phone: Not reported  
Owner Street: Not reported  
Owner City/State/ZipCode: Not reported  
Mailing Name: Not reported  
Mailing Street: Not reported  
Mailing City/State/ZipCode: Not reported  
Chemical Name: ZINK OXIDE  
CAS Number: 7440666  
Chemical EHS: Not reported  
Chemical Contents: Not reported  
Chemical Health Hazards: Not reported  
Chemical Max Daily Amount(pounds): Not reported  
Chemical Avg Daily Amount(pounds): Not reported  
Max Daily Range: 100,000 - 999,999

Year: 2008  
Corporate Name: Sherwin-Williams Co  
Latitude: 41.40500000000001  
Longitude: -87.36220000000001  
Fire Dept: Not reported  
LEPC: Not reported  
Owner: Not reported  
Owner Phone: Not reported  
Owner Street: Not reported  
Owner City/State/ZipCode: Not reported  
Mailing Name: Not reported  
Mailing Street: Not reported  
Mailing City/State/ZipCode: Not reported  
Chemical Name: CRISTOBALITE  
CAS Number: 14464461  
Chemical EHS: Not reported  
Chemical Contents: Not reported



MAP FINDINGS  
FOCUS MAP 12

Map ID Site Database(s) EPA ID Number

**SHERWIN-WILLIAMS CO (Continued)**

**S110156040**

Chemical Health Hazards: Not reported  
 Chemical Max Daily Amount(pounds): Not reported  
 Chemical Avg Daily Amount(pounds): Not reported  
 Max Daily Range: 100,000 - 999,999

Year: 2008  
 Corporate Name: Sherwin-Williams Co  
 Latitude: 41.405000000000001  
 Longitude: -87.362200000000001  
 Fire Dept: Not reported  
 LEPC: Not reported  
 Owner: Not reported  
 Owner Phone: Not reported  
 Owner Street: Not reported  
 Owner City/State/ZipCode: Not reported  
 Mailing Name: Not reported  
 Mailing Street: Not reported  
 Mailing City/State/ZipCode: Not reported  
 Chemical Name: ETHANOL  
 CAS Number: 64175  
 Chemical EHS: Not reported  
 Chemical Contents: Not reported  
 Chemical Health Hazards: Not reported  
 Chemical Max Daily Amount(pounds): Not reported  
 Chemical Avg Daily Amount(pounds): Not reported  
 Max Daily Range: 10,000 - 99,999

Year: 2008  
 Corporate Name: Sherwin-Williams Co  
 Latitude: 41.405000000000001  
 Longitude: -87.362200000000001  
 Fire Dept: Not reported  
 LEPC: Not reported  
 Owner: Not reported  
 Owner Phone: Not reported  
 Owner Street: Not reported  
 Owner City/State/ZipCode: Not reported  
 Mailing Name: Not reported  
 Mailing Street: Not reported  
 Mailing City/State/ZipCode: Not reported  
 Chemical Name: IRON OXIDE  
 CAS Number: 51274001  
 Chemical EHS: Not reported  
 Chemical Contents: Not reported  
 Chemical Health Hazards: Not reported  
 Chemical Max Daily Amount(pounds): Not reported  
 Chemical Avg Daily Amount(pounds): Not reported  
 Max Daily Range: 10,000 - 99,999

Year: 2008  
 Corporate Name: Sherwin-Williams Co  
 Latitude: 41.405000000000001  
 Longitude: -87.362200000000001  
 Fire Dept: Not reported  
 LEPC: Not reported  
 Owner: Not reported  
 Owner Phone: Not reported

MAP FINDINGS  
FOCUS MAP 12

Map ID Site Database(s) EPA ID Number

**SHERWIN-WILLIAMS CO (Continued)**

**S110156040**

Owner Street:	Not reported
Owner City/State/ZipCode:	Not reported
Mailing Name:	Not reported
Mailing Street:	Not reported
Mailing City/State/ZipCode:	Not reported
Chemical Name:	PAINT (LATEX EMULSION)
CAS Number:	Not reported
Chemical EHS:	Not reported
Chemical Contents:	Not reported
Chemical Health Hazards:	Not reported
Chemical Max Daily Amount(pounds):	Not reported
Chemical Avg Daily Amount(pounds):	Not reported
Max Daily Range:	1,000,000 - 9,999,999
Year:	2008
Corporate Name:	Sherwin-Williams Co
Latitude:	41.405000000000001
Longitude:	-87.362200000000001
Fire Dept:	Not reported
LEPC:	Not reported
Owner:	Not reported
Owner Phone:	Not reported
Owner Street:	Not reported
Owner City/State/ZipCode:	Not reported
Mailing Name:	Not reported
Mailing Street:	Not reported
Mailing City/State/ZipCode:	Not reported
Chemical Name:	TRIMETHYLPENTANTANEDIOL
CAS Number:	Not reported
Chemical EHS:	Not reported
Chemical Contents:	Not reported
Chemical Health Hazards:	Not reported
Chemical Max Daily Amount(pounds):	Not reported
Chemical Avg Daily Amount(pounds):	Not reported
Max Daily Range:	1,000,000 - 9,999,999
Year:	2008
Corporate Name:	Sherwin-Williams Co
Latitude:	41.405000000000001
Longitude:	-87.362200000000001
Fire Dept:	Not reported
LEPC:	Not reported
Owner:	Not reported
Owner Phone:	Not reported
Owner Street:	Not reported
Owner City/State/ZipCode:	Not reported
Mailing Name:	Not reported
Mailing Street:	Not reported
Mailing City/State/ZipCode:	Not reported
Chemical Name:	AMORPHOUS DIATOMACEOS EARTH
CAS Number:	61790532
Chemical EHS:	Not reported
Chemical Contents:	Not reported
Chemical Health Hazards:	Not reported
Chemical Max Daily Amount(pounds):	Not reported
Chemical Avg Daily Amount(pounds):	Not reported
Max Daily Range:	100,000 - 999,999

MAP FINDINGS  
FOCUS MAP 12

Map ID Site Database(s) EPA ID Number

**SHERWIN-WILLIAMS CO (Continued)**

**S110156040**

Year: 2008  
 Corporate Name: Sherwin-Williams Co  
 Latitude: 41.40500000000001  
 Longitude: -87.36220000000001  
 Fire Dept: Not reported  
 LEPC: Not reported  
 Owner: Not reported  
 Owner Phone: Not reported  
 Owner Street: Not reported  
 Owner City/State/ZipCode: Not reported  
 Mailing Name: Not reported  
 Mailing Street: Not reported  
 Mailing City/State/ZipCode: Not reported  
 Chemical Name: MICA  
 CAS Number: Not reported  
 Chemical EHS: Not reported  
 Chemical Contents: Not reported  
 Chemical Health Hazards: Not reported  
 Chemical Max Daily Amount(pounds): Not reported  
 Chemical Avg Daily Amount(pounds): Not reported  
 Max Daily Range: 100,000 - 999,999

Year: 2008  
 Corporate Name: Sherwin-Williams Co  
 Latitude: 41.40500000000001  
 Longitude: -87.36220000000001  
 Fire Dept: Not reported  
 LEPC: Not reported  
 Owner: Not reported  
 Owner Phone: Not reported  
 Owner Street: Not reported  
 Owner City/State/ZipCode: Not reported  
 Mailing Name: Not reported  
 Mailing Street: Not reported  
 Mailing City/State/ZipCode: Not reported  
 Chemical Name: CALCINATED CLAY  
 CAS Number: Not reported  
 Chemical EHS: Not reported  
 Chemical Contents: Not reported  
 Chemical Health Hazards: Not reported  
 Chemical Max Daily Amount(pounds): Not reported  
 Chemical Avg Daily Amount(pounds): Not reported  
 Max Daily Range: 1,000,000 - 9,999,999

285

**11700 S COTTAGE GROVE AVE  
CHICAGO, IL**

**IL CHICAGO ENV S117460492  
N/A**

CHICAGO ENV:

Map Location: 11700 S COTTAGE GROVE AVECHICAGO, IL(41.680984, -87.610794)  
 Complaints: Y  
 Neshaps & Demolition Notices: Y  
 Enforcement: Not reported  
 Inspections: Y  
 Permits: Y  
 Tanks: Not reported  
 Holds & Lust Nfr: Not reported  
 Latitude: 41.680984

MAP FINDINGS  
FOCUS MAP 12

Map ID	Site	Database(s)	EPA ID Number
	<p><b>(Continued)</b></p> <p>Longitude: -87.610794</p> <p>Map Location: 11700 S COTTAGE GROVE AVE CHICAGO, IL(41.680984, -87.610794)</p> <p>Complaints: Y</p> <p>Neshaps &amp; Demolition Notices: Y</p> <p>Enforcement: Not reported</p> <p>Inspections: Y</p> <p>Permits: Y</p> <p>Tanks: Not reported</p> <p>Holds &amp; Lust Nfr: Not reported</p> <p>Latitude: 41.680984</p> <p>Longitude: -87.610794</p>		<b>S117460492</b>
<b>285</b>	<p><b>CHICAGO, CITY OF</b> <b>11700 S COTTAGE GROVE-B</b> <b>CHICAGO, IL 60628</b></p> <p>FINDS:</p> <p>Registry ID: 110018257740</p> <p>Environmental Interest/Information System ACES (Illinois - Agency Compliance And Enforcement System) is the Illinois EPA Project to facilitate the permitting operations</p>	<b>FINDS</b>	<b>1008129111</b> <b>N/A</b>
<b>285</b>	<p><b>CITY OF CHICAGO</b> <b>11700 S COTTAGE GROVE AVE</b> <b>CHICAGO, IL 60628</b></p> <p>RCRA NonGen / NLR:</p> <p>Date form received by agency: 04/01/2006</p> <p>Facility name: CITY OF CHICAGO</p> <p>Facility address: 11700 S COTTAGE GROVE AVE CHICAGO, IL 60628</p> <p>EPA ID: ILR000022111</p> <p>Contact: ENV COORDINATOR</p> <p>Contact address: Not reported Not reported</p> <p>Contact country: US</p> <p>Contact telephone: (312) 744-7674</p> <p>Contact email: Not reported</p> <p>EPA Region: 05</p> <p>Classification: Non-Generator</p> <p>Description: Handler: Non-Generators do not presently generate hazardous waste</p> <p>Owner/Operator Summary:</p> <p>Owner/operator name: CITY OF CHICAGO</p> <p>Owner/operator address: Not reported Not reported</p> <p>Owner/operator country: US</p> <p>Owner/operator telephone: Not reported</p> <p>Legal status: Municipal</p> <p>Owner/Operator Type: Owner</p> <p>Owner/Op start date: 01/01/1900</p> <p>Owner/Op end date: Not reported</p>	<b>RCRA NonGen / NLR</b>	<b>1001112183</b> <b>ILR000022111</b>

MAP FINDINGS  
FOCUS MAP 12

Map ID	Site	Database(s)	EPA ID Number
--------	------	-------------	---------------

**CITY OF CHICAGO (Continued)**

**1001112183**

Owner/operator name: CITY OF CHICAGO  
 Owner/operator address: Not reported  
 Owner/operator country: US  
 Owner/operator telephone: Not reported  
 Legal status: Municipal  
 Owner/Operator Type: Operator  
 Owner/Op start date: 01/01/1900  
 Owner/Op end date: Not reported

Handler Activities Summary:

U.S. importer of hazardous waste: No  
 Mixed waste (haz. and radioactive): No  
 Recycler of hazardous waste: No  
 Transporter of hazardous waste: No  
 Treater, storer or disposer of HW: No  
 Underground injection activity: No  
 On-site burner exemption: No  
 Furnace exemption: No  
 Used oil fuel burner: No  
 Used oil processor: No  
 User oil refiner: No  
 Used oil fuel marketer to burner: No  
 Used oil Specification marketer: No  
 Used oil transfer facility: No  
 Used oil transporter: No

Historical Generators:

Date form received by agency: 02/14/2002  
 Site name: CITY OF CHICAGO  
 Classification: Not a generator, verified

. Waste code: D001  
 . Waste name: IGNITABLE WASTE

Date form received by agency: 05/17/1996  
 Site name: CITY OF CHICAGO  
 Classification: Large Quantity Generator

Violation Status: No violations found

285

**CHICAGO, CITY OF  
 11700 S COTTAGE GROVE-B  
 CHICAGO, IL 60628**

**IL BOL S113272416  
 N/A**

BOL:

Site Id: 170000323399  
 Inv Num: 0316505020  
 Interest Name: Chicago, City of  
 Interest Type: BOL  
 Media Code: LAND

MAP FINDINGS  
FOCUS MAP 12

<u>Map ID</u>	<u>Site</u>	<u>Database(s)</u>	<u>EPA ID Number</u>
285	<b>SHERWIN-WILLIAMS CO 11700 COTTAGE GROVE AVE CHICAGO, IL</b>	<b>IL AIRS</b>	<b>S107746010 N/A</b>
	IL AIRS: Facility ID: 3882 ID Number: 031600FHI Year: Not reported Contact Name: Not reported Contact Title: Not reported Contact Tele: Not reported Contact Extention: Not reported Contact EMail: Not reported Contact Fax: Not reported Cease Operation Date: 2/16/1996 SIC Code: 2851 Address Type Code: LOC		
286	<b>11770 S COTTAGE GROVE AVE CHICAGO, IL</b>	<b>IL CHICAGO ENV</b>	<b>S117460621 N/A</b>
	CHICAGO ENV: Map Location: 11770 S COTTAGE GROVE AVECHICAGO, IL(41.678938, -87.609964) Complaints: Not reported Neshaps & Demolition Notices: Not reported Enforcement: Not reported Inspections: Not reported Permits: Y Tanks: Not reported Holds & Lust Nfr: Not reported Latitude: 41.678938 Longitude: -87.609964		
287	<b>INLAND METAL REFINING CO INC 651 E 119TH CHICAGO, IL 60628</b>	<b>RCRA NonGen / NLR</b>	<b>1000151833 ILT180011744</b>
	RCRA NonGen / NLR: Date form received by agency: 09/30/1980 Facility name: INLAND METAL REFINING CO INC Facility address: 651 E 119TH CHICAGO, IL 60628 EPA ID: ILT180011744 Mailing address: 651 E 119TH ST CHICAGO, IL 60628 Contact: RICHARD MULCAHY Contact address: 651 E 119TH ST CHICAGO, IL 60628 Contact country: US Contact telephone: (312) 928-6767 Contact email: Not reported EPA Region: 05 Classification: Non-Generator Description: Handler: Non-Generators do not presently generate hazardous waste		
	Owner/Operator Summary: Owner/operator name: NAME NOT REPORTED		

MAP FINDINGS  
FOCUS MAP 12

Map ID Site Database(s) EPA ID Number

**INLAND METAL REFINING CO INC (Continued)**

**1000151833**

Owner/operator address: ADDRESS NOT REPORTED  
CITY NOT REPORTED, AK 99998  
Owner/operator country: Not reported  
Owner/operator telephone: (312) 555-1212  
Legal status: Private  
Owner/Operator Type: Operator  
Owner/Op start date: Not reported  
Owner/Op end date: Not reported

Owner/operator name: NAME NOT REPORTED  
Owner/operator address: ADDRESS NOT REPORTED  
CITY NOT REPORTED, AK 99998  
Owner/operator country: Not reported  
Owner/operator telephone: (312) 555-1212  
Legal status: Private  
Owner/Operator Type: Owner  
Owner/Op start date: Not reported  
Owner/Op end date: Not reported

Handler Activities Summary:

U.S. importer of hazardous waste: No  
Mixed waste (haz. and radioactive): No  
Recycler of hazardous waste: No  
Transporter of hazardous waste: No  
Treater, storer or disposer of HW: No  
Underground injection activity: No  
On-site burner exemption: No  
Furnace exemption: No  
Used oil fuel burner: No  
Used oil processor: No  
User oil refiner: No  
Used oil fuel marketer to burner: No  
Used oil Specification marketer: No  
Used oil transfer facility: No  
Used oil transporter: No

Violation Status: No violations found

287

**INLAND METALS REFINING CO INC  
651 E 119TH ST  
CHICAGO, IL 60628**

**IL UST U000865355  
IL BOL N/A**

UST:

Facility ID: 2013533  
Facility Status: CLOSED  
**Facility Type: NONE**  
Owner Id: U0007543  
Owner Name: Inland Metals Refining Co Inc  
Owner Address: 651 E 119Th St  
Owner City,St,Zip: Chicago, IL 60628

Tank Number: 1  
**Tank Status: Removed**  
Tank Capacity: 1000  
Tank Substance: Gasoline  
Last Used Date: Not reported  
OSFM First Notify Date: 5/8/1986  
Red Tag Issue Date: Not reported

MAP FINDINGS  
FOCUS MAP 12

Map ID Site Database(s) EPA ID Number

**INLAND METALS REFINING CO INC (Continued)**

**U000865355**

Install Date: Not reported  
**Green Tag Decal:** **Not reported**  
**Green Tag Issue Date:** **Not reported**  
**Green Tag Expire Date:** **Not reported**  
 Fee Due: Not reported  
 Motor Fuel Permit Inspection Date: Not reported  
 Motor Fuel Permit Expiration Date: Not reported  
 MOTOR FUEL TYPE: Not reported  
 Pending Nov: N  
 IEMA: Not reported  
 Equipment Type: Not reported  
 Equipment: Not reported  
 Last Passing Date: Not reported  
 Test Expire Date: Not reported

**BOL:**

Site Id: 170000041728  
 Inv Num: 0316500001  
 Interest Name: Inland Metals Refining Co Inc  
 Interest Type: BOL  
 Media Code: LAND

**287**

**INLAND METAL REFINING COMPANY INCORPORATION  
 651 EAST 119TH STREET  
 CHICAGO, IL 60628**

**CERCLIS-NFRAP 1000151808  
 CORRACTS ILD980503213  
 RCRA NonGen / NLR  
 RAATS  
 IL SSU**

**CERCLIS-NFRAP:**

Site ID: 0500577  
 Federal Facility: Not a Federal Facility  
 NPL Status: Not on the NPL  
 Non NPL Status: NFRAP-Site does not qualify for the NPL based on existing information

**CERCLIS-NFRAP Site Alias Name(s):**

Alias Name: INLAND METAL REFINING CO INC  
 Alias Address: 651 E 119TH ST  
 CHICAGO, IL 60628

**CERCLIS-NFRAP Assessment History:**

Action: DISCOVERY  
 Date Started: / /  
 Date Completed: 09/01/80  
 Priority Level: Not reported

Action: PRELIMINARY ASSESSMENT  
 Date Started: / /  
 Date Completed: 05/16/85  
 Priority Level: Higher priority for further assessment

Action: SITE INSPECTION  
 Date Started: / /  
 Date Completed: 09/23/86  
 Priority Level: NFRAP-Site does not qualify for the NPL based on existing information

Action: HAZARD RANKING SYSTEM PACKAGE



MAP FINDINGS  
FOCUS MAP 12

Map ID	Site	Database(s)	EPA ID Number
--------	------	-------------	---------------

**INLAND METAL REFINING COMPANY INCORPORATION (Continued)**

**1000151808**

Date Started: / /  
 Date Completed: 09/23/86  
 Priority Level: NFRAP-Site does not qualify for the NPL based on existing information

Action: ARCHIVE SITE  
 Date Started: / /  
 Date Completed: 10/31/91  
 Priority Level: Not reported

**CORRACTS:**

EPA ID: ILD980503213  
 EPA Region: 5  
 Area Name: ENTIRE FACILITY  
 Actual Date: 19870601  
 Action: CA050 - RFA Completed  
 NAICS Code(s): Not reported  
 Original schedule date: Not reported  
 Schedule end date: Not reported

EPA ID: ILD980503213  
 EPA Region: 5  
 Area Name: ENTIRE FACILITY  
 Actual Date: 19870601  
 Action: CA070YE - RFA Determination Of Need For An RFI, RFI is Necessary  
 NAICS Code(s): Not reported  
 Original schedule date: Not reported  
 Schedule end date: Not reported

EPA ID: ILD980503213  
 EPA Region: 5  
 Area Name: ENTIRE FACILITY  
 Actual Date: 19910927  
 Action: CA075ME - CA Prioritization, Facility or area was assigned a medium corrective action priority  
 NAICS Code(s): Not reported  
 Original schedule date: Not reported  
 Schedule end date: Not reported

**RCRA NonGen / NLR:**

Date form received by agency: 03/11/1992  
 Facility name: INLAND METALS REFINING CO INC  
 Facility address: 651 EAST 119  
 CHICAGO, IL 60628

EPA ID: ILD980503213  
 Contact: Not reported  
 Contact address: Not reported  
 Not reported

Contact country: US  
 Contact telephone: Not reported  
 Contact email: Not reported  
 EPA Region: 05  
 Land type: Facility is not located on Indian land. Additional information is not known.  
 Classification: Non-Generator  
 Description: Handler: Non-Generators do not presently generate hazardous waste

MAP FINDINGS  
FOCUS MAP 12

Map ID      Site      Database(s)      EPA ID Number

---

**INLAND METAL REFINING COMPANY INCORPORATION (Continued)**

**1000151808**

Owner/Operator Summary:

Owner/operator name:      NAME NOT REPORTED  
Owner/operator address:    ADDRESS NOT REPORTED  
   CITY NOT REPORTED, AK 99998  
Owner/operator country:    Not reported  
Owner/operator telephone: (312) 555-1212  
Legal status:                Private  
Owner/Operator Type:      Operator  
Owner/Op start date:        Not reported  
Owner/Op end date:         Not reported

Owner/operator name:      NAME NOT REPORTED  
Owner/operator address:    ADDRESS NOT REPORTED  
   CITY NOT REPORTED, AK 99998  
Owner/operator country:    Not reported  
Owner/operator telephone: (312) 555-1212  
Legal status:                Private  
Owner/Operator Type:      Owner  
Owner/Op start date:        Not reported  
Owner/Op end date:         Not reported

Handler accessibility indicator: Transferred to the program or state equivalent.

Handler Activities Summary:

U.S. importer of hazardous waste: No  
Mixed waste (haz. and radioactive): No  
Recycler of hazardous waste: No  
Transporter of hazardous waste: No  
Treater, storer or disposer of HW: Yes  
Underground injection activity: No  
On-site burner exemption: No  
Furnace exemption: No  
Used oil fuel burner: No  
Used oil processor: No  
User oil refiner: No  
Used oil fuel marketer to burner: No  
Used oil Specification marketer: No  
Used oil transfer facility: No  
Used oil transporter: No

Historical Generators:

Date form received by agency: 03/11/1992  
Site name:                    INLAND METALS REFINING CO INC  
Classification:               Not a generator, verified

Date form received by agency: 11/19/1980  
Site name:                    INLAND METALS REFINING CO INC  
Classification:               Not a generator, verified

. Waste code:                D008  
. Waste name:                LEAD

Date form received by agency: 09/30/1980  
Site name:                    INLAND METALS REFINING CO INC  
Classification:               Not a generator, verified

. Waste code:                D000

MAP FINDINGS  
FOCUS MAP 12

Map ID	Site	Database(s)	EPA ID Number
--------	------	-------------	---------------

**INLAND METAL REFINING COMPANY INCORPORATION (Continued)**

**1000151808**

. Waste name: Not Defined

. Waste code: D008

. Waste name: LEAD

. Waste code: K069

. Waste name: EMISSION CONTROL DUST/SLUDGE FROM SECONDARY LEAD SMELTING.

Corrective Action Summary:

Event date: 06/01/1987

Event: RFA Completed

Event date: 06/01/1987

Event: RFA Determination Of Need For An RFI, RFI is Necessary;

Event date: 09/27/1991

Event: CA Prioritization, Facility or area was assigned a medium corrective action priority.

Facility Has Received Notices of Violations:

Regulation violated: SR - 725.242(a)

Area of violation: TSD - Financial Requirements

Date violation determined: 10/18/1988

Date achieved compliance: 02/10/1993

Violation lead agency: State

Enforcement action: VIOLATION NOTICE (VN)

Enforcement action date: 05/03/1989

Enf. disposition status: Not reported

Enf. disp. status date: Not reported

Enforcement lead agency: State

Proposed penalty amount: Not reported

Final penalty amount: Not reported

Paid penalty amount: Not reported

Regulation violated: SR - 725.152(a)

Area of violation: TSD - Contingency Plan and Emergency Procedures

Date violation determined: 10/18/1988

Date achieved compliance: 02/10/1993

Violation lead agency: State

Enforcement action: STATE RCRA/REFER TO STATE SUPERF/REMEDIATION

Enforcement action date: 02/10/1993

Enf. disposition status: Not reported

Enf. disp. status date: Not reported

Enforcement lead agency: State

Proposed penalty amount: Not reported

Final penalty amount: Not reported

Paid penalty amount: Not reported

Regulation violated: SR - 722.134(c)

Area of violation: Generators - Pre-transport

Date violation determined: 10/18/1988

Date achieved compliance: 02/10/1993

Violation lead agency: State

Enforcement action: VIOLATION NOTICE (VN)

Enforcement action date: 05/03/1989

Enf. disposition status: Not reported

MAP FINDINGS  
FOCUS MAP 12

Map ID Site Database(s) EPA ID Number

**INLAND METAL REFINING COMPANY INCORPORATION (Continued)**

**1000151808**

Enf. disp. status date: Not reported  
Enforcement lead agency: State  
Proposed penalty amount: Not reported  
Final penalty amount: Not reported  
Paid penalty amount: Not reported

Regulation violated: SR - 725.115(c)  
Area of violation: TSD - General Facility Standards  
Date violation determined: 10/18/1988  
Date achieved compliance: 02/10/1993  
Violation lead agency: State  
Enforcement action: STATE RCRA/REFER TO STATE SUPERF/REMEDIATION  
Enforcement action date: 02/10/1993  
Enf. disposition status: Not reported  
Enf. disp. status date: Not reported  
Enforcement lead agency: State  
Proposed penalty amount: Not reported  
Final penalty amount: Not reported  
Paid penalty amount: Not reported

Regulation violated: SR - 725.242(a)  
Area of violation: TSD - Financial Requirements  
Date violation determined: 10/18/1988  
Date achieved compliance: 02/10/1993  
Violation lead agency: State  
Enforcement action: STATE RCRA/REFER TO STATE SUPERF/REMEDIATION  
Enforcement action date: 02/10/1993  
Enf. disposition status: Not reported  
Enf. disp. status date: Not reported  
Enforcement lead agency: State  
Proposed penalty amount: Not reported  
Final penalty amount: Not reported  
Paid penalty amount: Not reported

Regulation violated: SR - 725.115(c)  
Area of violation: TSD - General Facility Standards  
Date violation determined: 10/18/1988  
Date achieved compliance: 02/10/1993  
Violation lead agency: State  
Enforcement action: VIOLATION NOTICE (VN)  
Enforcement action date: 05/03/1989  
Enf. disposition status: Not reported  
Enf. disp. status date: Not reported  
Enforcement lead agency: State  
Proposed penalty amount: Not reported  
Final penalty amount: Not reported  
Paid penalty amount: Not reported

Regulation violated: SR - 722.134(c)  
Area of violation: Generators - Pre-transport  
Date violation determined: 10/18/1988  
Date achieved compliance: 02/10/1993  
Violation lead agency: State  
Enforcement action: STATE RCRA/REFER TO STATE SUPERF/REMEDIATION  
Enforcement action date: 02/10/1993  
Enf. disposition status: Not reported  
Enf. disp. status date: Not reported

MAP FINDINGS  
FOCUS MAP 12

Map ID Site Database(s) EPA ID Number

**INLAND METAL REFINING COMPANY INCORPORATION (Continued)**

**1000151808**

Enforcement lead agency: State  
Proposed penalty amount: Not reported  
Final penalty amount: Not reported  
Paid penalty amount: Not reported

Regulation violated: SR - 725.152(a)  
Area of violation: TSD - Contingency Plan and Emergency Procedures  
Date violation determined: 10/18/1988  
Date achieved compliance: 02/10/1993  
Violation lead agency: State  
Enforcement action: VIOLATION NOTICE (VN)  
Enforcement action date: 05/03/1989  
Enf. disposition status: Not reported  
Enf. disp. status date: Not reported  
Enforcement lead agency: State  
Proposed penalty amount: Not reported  
Final penalty amount: Not reported  
Paid penalty amount: Not reported

Regulation violated: SR - 703.121(a)  
Area of violation: TSD - General  
Date violation determined: 01/12/1988  
Date achieved compliance: 02/10/1993  
Violation lead agency: State  
Enforcement action: WRITTEN INFORMAL  
Enforcement action date: 03/08/1988  
Enf. disposition status: Not reported  
Enf. disp. status date: Not reported  
Enforcement lead agency: State  
Proposed penalty amount: Not reported  
Final penalty amount: Not reported  
Paid penalty amount: Not reported

Regulation violated: SR - 725.353(a)  
Area of violation: TSD - Waste Pile Standards  
Date violation determined: 01/12/1988  
Date achieved compliance: 02/10/1993  
Violation lead agency: State  
Enforcement action: VIOLATION NOTICE (VN)  
Enforcement action date: 05/03/1989  
Enf. disposition status: Not reported  
Enf. disp. status date: Not reported  
Enforcement lead agency: State  
Proposed penalty amount: Not reported  
Final penalty amount: Not reported  
Paid penalty amount: Not reported

Regulation violated: SR - 725.353(a)  
Area of violation: TSD - Waste Pile Standards  
Date violation determined: 01/12/1988  
Date achieved compliance: 02/10/1993  
Violation lead agency: State  
Enforcement action: STATE RCRA/REFER TO STATE SUPERF/REMEDIA  
Enforcement action date: 02/10/1993  
Enf. disposition status: Not reported  
Enf. disp. status date: Not reported  
Enforcement lead agency: State

MAP FINDINGS  
FOCUS MAP 12

Map ID      Site      Database(s)      EPA ID Number

---

**INLAND METAL REFINING COMPANY INCORPORATION (Continued)**

**1000151808**

Proposed penalty amount: Not reported  
Final penalty amount: Not reported  
Paid penalty amount: Not reported

Regulation violated: SR - 725.114(a/b)  
Area of violation: TSD - General Facility Standards  
Date violation determined: 01/12/1988  
Date achieved compliance: 02/10/1993  
Violation lead agency: State  
Enforcement action: WRITTEN INFORMAL  
Enforcement action date: 03/08/1988  
Enf. disposition status: Not reported  
Enf. disp. status date: Not reported  
Enforcement lead agency: State  
Proposed penalty amount: Not reported  
Final penalty amount: Not reported  
Paid penalty amount: Not reported

Regulation violated: SR - 703.121(b)  
Area of violation: TSD - General  
Date violation determined: 01/12/1988  
Date achieved compliance: 02/10/1993  
Violation lead agency: State  
Enforcement action: VIOLATION NOTICE (VN)  
Enforcement action date: 05/03/1989  
Enf. disposition status: Not reported  
Enf. disp. status date: Not reported  
Enforcement lead agency: State  
Proposed penalty amount: Not reported  
Final penalty amount: Not reported  
Paid penalty amount: Not reported

Regulation violated: SR - 725.135  
Area of violation: TSD - Preparedness and Prevention  
Date violation determined: 01/12/1988  
Date achieved compliance: 04/13/1990  
Violation lead agency: State  
Enforcement action: WRITTEN INFORMAL  
Enforcement action date: 03/08/1988  
Enf. disposition status: Not reported  
Enf. disp. status date: Not reported  
Enforcement lead agency: State  
Proposed penalty amount: Not reported  
Final penalty amount: Not reported  
Paid penalty amount: Not reported

Regulation violated: SR - 725.151(a)  
Area of violation: TSD - Contingency Plan and Emergency Procedures  
Date violation determined: 01/12/1988  
Date achieved compliance: 02/10/1993  
Violation lead agency: State  
Enforcement action: VIOLATION NOTICE (VN)  
Enforcement action date: 05/03/1989  
Enf. disposition status: Not reported  
Enf. disp. status date: Not reported  
Enforcement lead agency: State  
Proposed penalty amount: Not reported

MAP FINDINGS  
FOCUS MAP 12

Map ID Site Database(s) EPA ID Number

**INLAND METAL REFINING COMPANY INCORPORATION (Continued)**

**1000151808**

Final penalty amount: Not reported  
Paid penalty amount: Not reported

Regulation violated: SR - 725.137  
Area of violation: TSD - Preparedness and Prevention  
Date violation determined: 01/12/1988  
Date achieved compliance: 04/13/1990  
Violation lead agency: State  
Enforcement action: WRITTEN INFORMAL  
Enforcement action date: 03/08/1988  
Enf. disposition status: Not reported  
Enf. disp. status date: Not reported  
Enforcement lead agency: State  
Proposed penalty amount: Not reported  
Final penalty amount: Not reported  
Paid penalty amount: Not reported

Regulation violated: SR - 703.121(a)  
Area of violation: TSD - General  
Date violation determined: 01/12/1988  
Date achieved compliance: 02/10/1993  
Violation lead agency: State  
Enforcement action: VIOLATION NOTICE (VN)  
Enforcement action date: 05/03/1989  
Enf. disposition status: Not reported  
Enf. disp. status date: Not reported  
Enforcement lead agency: State  
Proposed penalty amount: Not reported  
Final penalty amount: Not reported  
Paid penalty amount: Not reported

Regulation violated: SR - 703.121(b)  
Area of violation: TSD - General  
Date violation determined: 01/12/1988  
Date achieved compliance: 02/10/1993  
Violation lead agency: State  
Enforcement action: STATE RCRA/REFER TO STATE SUPERF/REMEDIATION  
Enforcement action date: 02/10/1993  
Enf. disposition status: Not reported  
Enf. disp. status date: Not reported  
Enforcement lead agency: State  
Proposed penalty amount: Not reported  
Final penalty amount: Not reported  
Paid penalty amount: Not reported

Regulation violated: SR - 725.351  
Area of violation: TSD - Waste Pile Standards  
Date violation determined: 01/12/1988  
Date achieved compliance: 02/10/1993  
Violation lead agency: State  
Enforcement action: VIOLATION NOTICE (VN)  
Enforcement action date: 05/03/1989  
Enf. disposition status: Not reported  
Enf. disp. status date: Not reported  
Enforcement lead agency: State  
Proposed penalty amount: Not reported  
Final penalty amount: Not reported

MAP FINDINGS  
FOCUS MAP 12

Map ID Site Database(s) EPA ID Number

**INLAND METAL REFINING COMPANY INCORPORATION (Continued)**

**1000151808**

Paid penalty amount: Not reported

Regulation violated: SR - 725.114(c)  
 Area of violation: TSD - General Facility Standards  
 Date violation determined: 01/12/1988  
 Date achieved compliance: 02/10/1993  
 Violation lead agency: State  
 Enforcement action: VIOLATION NOTICE (VN)  
 Enforcement action date: 05/03/1989  
 Enf. disposition status: Not reported  
 Enf. disp. status date: Not reported  
 Enforcement lead agency: State  
 Proposed penalty amount: Not reported  
 Final penalty amount: Not reported  
 Paid penalty amount: Not reported

Regulation violated: SR - 725.175  
 Area of violation: TSD - Manifest/Records/Reporting  
 Date violation determined: 01/12/1988  
 Date achieved compliance: 02/10/1993  
 Violation lead agency: State  
 Enforcement action: WRITTEN INFORMAL  
 Enforcement action date: 03/08/1988  
 Enf. disposition status: Not reported  
 Enf. disp. status date: Not reported  
 Enforcement lead agency: State  
 Proposed penalty amount: Not reported  
 Final penalty amount: Not reported  
 Paid penalty amount: Not reported

Regulation violated: SR - 725.114(c)  
 Area of violation: TSD - General Facility Standards  
 Date violation determined: 01/12/1988  
 Date achieved compliance: 02/10/1993  
 Violation lead agency: State  
 Enforcement action: WRITTEN INFORMAL  
 Enforcement action date: 03/08/1988  
 Enf. disposition status: Not reported  
 Enf. disp. status date: Not reported  
 Enforcement lead agency: State  
 Proposed penalty amount: Not reported  
 Final penalty amount: Not reported  
 Paid penalty amount: Not reported

Regulation violated: SR - 725.153  
 Area of violation: TSD - Contingency Plan and Emergency Procedures  
 Date violation determined: 01/12/1988  
 Date achieved compliance: 02/10/1993  
 Violation lead agency: State  
 Enforcement action: VIOLATION NOTICE (VN)  
 Enforcement action date: 05/03/1989  
 Enf. disposition status: Not reported  
 Enf. disp. status date: Not reported  
 Enforcement lead agency: State  
 Proposed penalty amount: Not reported  
 Final penalty amount: Not reported  
 Paid penalty amount: Not reported



MAP FINDINGS  
FOCUS MAP 12

Map ID Site Database(s) EPA ID Number

**INLAND METAL REFINING COMPANY INCORPORATION (Continued)**

**1000151808**

Regulation violated: SR - 725.153  
 Area of violation: TSD - Contingency Plan and Emergency Procedures  
 Date violation determined: 01/12/1988  
 Date achieved compliance: 02/10/1993  
 Violation lead agency: State  
 Enforcement action: WRITTEN INFORMAL  
 Enforcement action date: 03/08/1988  
 Enf. disposition status: Not reported  
 Enf. disp. status date: Not reported  
 Enforcement lead agency: State  
 Proposed penalty amount: Not reported  
 Final penalty amount: Not reported  
 Paid penalty amount: Not reported

Regulation violated: SR - 725.354  
 Area of violation: TSD - Waste Pile Standards  
 Date violation determined: 01/12/1988  
 Date achieved compliance: 02/10/1993  
 Violation lead agency: State  
 Enforcement action: STATE RCRA/REFER TO STATE SUPERF/REMEDIATION  
 Enforcement action date: 02/10/1993  
 Enf. disposition status: Not reported  
 Enf. disp. status date: Not reported  
 Enforcement lead agency: State  
 Proposed penalty amount: Not reported  
 Final penalty amount: Not reported  
 Paid penalty amount: Not reported

Regulation violated: SR - 725.175  
 Area of violation: TSD - Manifest/Records/Reporting  
 Date violation determined: 01/12/1988  
 Date achieved compliance: 02/10/1993  
 Violation lead agency: State  
 Enforcement action: VIOLATION NOTICE (VN)  
 Enforcement action date: 05/03/1989  
 Enf. disposition status: Not reported  
 Enf. disp. status date: Not reported  
 Enforcement lead agency: State  
 Proposed penalty amount: Not reported  
 Final penalty amount: Not reported  
 Paid penalty amount: Not reported

Regulation violated: SR - 725.114(a/b)  
 Area of violation: TSD - General Facility Standards  
 Date violation determined: 01/12/1988  
 Date achieved compliance: 02/10/1993  
 Violation lead agency: State  
 Enforcement action: VIOLATION NOTICE (VN)  
 Enforcement action date: 05/03/1989  
 Enf. disposition status: Not reported  
 Enf. disp. status date: Not reported  
 Enforcement lead agency: State  
 Proposed penalty amount: Not reported  
 Final penalty amount: Not reported  
 Paid penalty amount: Not reported

Regulation violated: SR - 725.247(b)

MAP FINDINGS  
FOCUS MAP 12

Map ID Site Database(s) EPA ID Number

**INLAND METAL REFINING COMPANY INCORPORATION (Continued)**

**1000151808**

Area of violation: TSD - Financial Requirements  
Date violation determined: 11/19/1987  
Date achieved compliance: 02/10/1993  
Violation lead agency: State  
Enforcement action: STATE RCRA/REFER TO STATE SUPERF/REMEDIATION  
Enforcement action date: 02/10/1993  
Enf. disposition status: Not reported  
Enf. disp. status date: Not reported  
Enforcement lead agency: State  
Proposed penalty amount: Not reported  
Final penalty amount: Not reported  
Paid penalty amount: Not reported

Regulation violated: SR - 725.243(a)(2)  
Area of violation: TSD - Financial Requirements  
Date violation determined: 11/19/1987  
Date achieved compliance: 02/10/1993  
Violation lead agency: State  
Enforcement action: WRITTEN INFORMAL  
Enforcement action date: 12/01/1987  
Enf. disposition status: Not reported  
Enf. disp. status date: Not reported  
Enforcement lead agency: State  
Proposed penalty amount: Not reported  
Final penalty amount: Not reported  
Paid penalty amount: Not reported

Regulation violated: SR - 725.247(b)  
Area of violation: TSD - Financial Requirements  
Date violation determined: 11/19/1987  
Date achieved compliance: 02/10/1993  
Violation lead agency: State  
Enforcement action: WRITTEN INFORMAL  
Enforcement action date: 12/01/1987  
Enf. disposition status: Not reported  
Enf. disp. status date: Not reported  
Enforcement lead agency: State  
Proposed penalty amount: Not reported  
Final penalty amount: Not reported  
Paid penalty amount: Not reported

Regulation violated: SR - 725.243  
Area of violation: TSD - Financial Requirements  
Date violation determined: 11/19/1987  
Date achieved compliance: 02/10/1993  
Violation lead agency: State  
Enforcement action: VIOLATION NOTICE (VN)  
Enforcement action date: 01/19/1988  
Enf. disposition status: Not reported  
Enf. disp. status date: Not reported  
Enforcement lead agency: State  
Proposed penalty amount: Not reported  
Final penalty amount: Not reported  
Paid penalty amount: Not reported

Regulation violated: SR - 725.243  
Area of violation: TSD - Financial Requirements

MAP FINDINGS  
FOCUS MAP 12

Map ID Site Database(s) EPA ID Number

**INLAND METAL REFINING COMPANY INCORPORATION (Continued)**

**1000151808**

Date violation determined: 11/19/1987  
Date achieved compliance: 02/10/1993  
Violation lead agency: State  
Enforcement action: STATE RCRA/REFER TO STATE SUPERF/REMEDIA  
Enforcement action date: 02/10/1993  
Enf. disposition status: Not reported  
Enf. disp. status date: Not reported  
Enforcement lead agency: State  
Proposed penalty amount: Not reported  
Final penalty amount: Not reported  
Paid penalty amount: Not reported

Regulation violated: SR - 724.244(a)  
Area of violation: TSD - Financial Requirements  
Date violation determined: 11/19/1987  
Date achieved compliance: 02/10/1993  
Violation lead agency: State  
Enforcement action: STATE RCRA/REFER TO STATE SUPERF/REMEDIA  
Enforcement action date: 02/10/1993  
Enf. disposition status: Not reported  
Enf. disp. status date: Not reported  
Enforcement lead agency: State  
Proposed penalty amount: Not reported  
Final penalty amount: Not reported  
Paid penalty amount: Not reported

Regulation violated: SR - 724.244(a)  
Area of violation: TSD - Financial Requirements  
Date violation determined: 11/19/1987  
Date achieved compliance: 02/10/1993  
Violation lead agency: State  
Enforcement action: WRITTEN INFORMAL  
Enforcement action date: 12/01/1987  
Enf. disposition status: Not reported  
Enf. disp. status date: Not reported  
Enforcement lead agency: State  
Proposed penalty amount: Not reported  
Final penalty amount: Not reported  
Paid penalty amount: Not reported

Regulation violated: SR - 725.243(a)(2)  
Area of violation: TSD - Financial Requirements  
Date violation determined: 11/19/1987  
Date achieved compliance: 02/10/1993  
Violation lead agency: State  
Enforcement action: VIOLATION NOTICE (VN)  
Enforcement action date: 01/19/1988  
Enf. disposition status: Not reported  
Enf. disp. status date: Not reported  
Enforcement lead agency: State  
Proposed penalty amount: Not reported  
Final penalty amount: Not reported  
Paid penalty amount: Not reported

Regulation violated: SR - 724.251  
Area of violation: TSD - Financial Requirements  
Date violation determined: 11/19/1987

MAP FINDINGS  
FOCUS MAP 12

Map ID Site Database(s) EPA ID Number

**INLAND METAL REFINING COMPANY INCORPORATION (Continued)**

**1000151808**

Date achieved compliance: 02/10/1993  
Violation lead agency: State  
Enforcement action: STATE RCRA/REFER TO STATE SUPERF/REMEDIA  
Enforcement action date: 02/10/1993  
Enf. disposition status: Not reported  
Enf. disp. status date: Not reported  
Enforcement lead agency: State  
Proposed penalty amount: Not reported  
Final penalty amount: Not reported  
Paid penalty amount: Not reported

Regulation violated: SR - 725.244(b)  
Area of violation: TSD - Financial Requirements  
Date violation determined: 11/19/1987  
Date achieved compliance: 02/10/1993  
Violation lead agency: State  
Enforcement action: STATE RCRA/REFER TO STATE SUPERF/REMEDIA  
Enforcement action date: 02/10/1993  
Enf. disposition status: Not reported  
Enf. disp. status date: Not reported  
Enforcement lead agency: State  
Proposed penalty amount: Not reported  
Final penalty amount: Not reported  
Paid penalty amount: Not reported

Regulation violated: SR - 725.244(b)  
Area of violation: TSD - Financial Requirements  
Date violation determined: 11/19/1987  
Date achieved compliance: 02/10/1993  
Violation lead agency: State  
Enforcement action: WRITTEN INFORMAL  
Enforcement action date: 12/01/1987  
Enf. disposition status: Not reported  
Enf. disp. status date: Not reported  
Enforcement lead agency: State  
Proposed penalty amount: Not reported  
Final penalty amount: Not reported  
Paid penalty amount: Not reported

Regulation violated: SR - 725.243  
Area of violation: TSD - Financial Requirements  
Date violation determined: 11/19/1987  
Date achieved compliance: 02/10/1993  
Violation lead agency: State  
Enforcement action: WRITTEN INFORMAL  
Enforcement action date: 12/01/1987  
Enf. disposition status: Not reported  
Enf. disp. status date: Not reported  
Enforcement lead agency: State  
Proposed penalty amount: Not reported  
Final penalty amount: Not reported  
Paid penalty amount: Not reported

Regulation violated: SR - 725.242(b)  
Area of violation: TSD - Financial Requirements  
Date violation determined: 11/19/1987  
Date achieved compliance: 02/10/1993

MAP FINDINGS  
FOCUS MAP 12

Map ID	Site	Database(s)	EPA ID Number
--------	------	-------------	---------------

**INLAND METAL REFINING COMPANY INCORPORATION (Continued)**

**1000151808**

Violation lead agency: State  
 Enforcement action: STATE RCRA/REFER TO STATE SUPERF/REMEDIATION  
 Enforcement action date: 02/10/1993  
 Enf. disposition status: Not reported  
 Enf. disp. status date: Not reported  
 Enforcement lead agency: State  
 Proposed penalty amount: Not reported  
 Final penalty amount: Not reported  
 Paid penalty amount: Not reported

Regulation violated: SR - 724.251  
 Area of violation: TSD - Financial Requirements  
 Date violation determined: 11/19/1987  
 Date achieved compliance: 02/10/1993  
 Violation lead agency: State  
 Enforcement action: WRITTEN INFORMAL  
 Enforcement action date: 12/01/1987  
 Enf. disposition status: Not reported  
 Enf. disp. status date: Not reported  
 Enforcement lead agency: State  
 Proposed penalty amount: Not reported  
 Final penalty amount: Not reported  
 Paid penalty amount: Not reported

Regulation violated: SR - 725.242(b)  
 Area of violation: TSD - Financial Requirements  
 Date violation determined: 11/19/1987  
 Date achieved compliance: 02/10/1993  
 Violation lead agency: State  
 Enforcement action: VIOLATION NOTICE (VN)  
 Enforcement action date: 01/19/1988  
 Enf. disposition status: Not reported  
 Enf. disp. status date: Not reported  
 Enforcement lead agency: State  
 Proposed penalty amount: Not reported  
 Final penalty amount: Not reported  
 Paid penalty amount: Not reported

Regulation violated: SR - 724.251  
 Area of violation: TSD - Financial Requirements  
 Date violation determined: 11/19/1987  
 Date achieved compliance: 02/10/1993  
 Violation lead agency: State  
 Enforcement action: VIOLATION NOTICE (VN)  
 Enforcement action date: 01/19/1988  
 Enf. disposition status: Not reported  
 Enf. disp. status date: Not reported  
 Enforcement lead agency: State  
 Proposed penalty amount: Not reported  
 Final penalty amount: Not reported  
 Paid penalty amount: Not reported

Regulation violated: SR - 725.242(b)  
 Area of violation: TSD - Financial Requirements  
 Date violation determined: 11/19/1987  
 Date achieved compliance: 02/10/1993  
 Violation lead agency: State

MAP FINDINGS  
FOCUS MAP 12

Map ID      Site      Database(s)      EPA ID Number

---

**INLAND METAL REFINING COMPANY INCORPORATION (Continued)**

**1000151808**

Enforcement action: WRITTEN INFORMAL  
 Enforcement action date: 12/01/1987  
 Enf. disposition status: Not reported  
 Enf. disp. status date: Not reported  
 Enforcement lead agency: State  
 Proposed penalty amount: Not reported  
 Final penalty amount: Not reported  
 Paid penalty amount: Not reported

Regulation violated: SR - 725.244(b)  
 Area of violation: TSD - Financial Requirements  
 Date violation determined: 11/19/1987  
 Date achieved compliance: 02/10/1993  
 Violation lead agency: State  
 Enforcement action: VIOLATION NOTICE (VN)  
 Enforcement action date: 01/19/1988  
 Enf. disposition status: Not reported  
 Enf. disp. status date: Not reported  
 Enforcement lead agency: State  
 Proposed penalty amount: Not reported  
 Final penalty amount: Not reported  
 Paid penalty amount: Not reported

Regulation violated: SR - 725.247(b)  
 Area of violation: TSD - Financial Requirements  
 Date violation determined: 11/19/1987  
 Date achieved compliance: 02/10/1993  
 Violation lead agency: State  
 Enforcement action: VIOLATION NOTICE (VN)  
 Enforcement action date: 01/19/1988  
 Enf. disposition status: Not reported  
 Enf. disp. status date: Not reported  
 Enforcement lead agency: State  
 Proposed penalty amount: Not reported  
 Final penalty amount: Not reported  
 Paid penalty amount: Not reported

Regulation violated: SR - 724.244(a)  
 Area of violation: TSD - Financial Requirements  
 Date violation determined: 11/19/1987  
 Date achieved compliance: 02/10/1993  
 Violation lead agency: State  
 Enforcement action: VIOLATION NOTICE (VN)  
 Enforcement action date: 01/19/1988  
 Enf. disposition status: Not reported  
 Enf. disp. status date: Not reported  
 Enforcement lead agency: State  
 Proposed penalty amount: Not reported  
 Final penalty amount: Not reported  
 Paid penalty amount: Not reported

Regulation violated: SR - 725.243(a)(2)  
 Area of violation: TSD - Financial Requirements  
 Date violation determined: 11/19/1987  
 Date achieved compliance: 02/10/1993  
 Violation lead agency: State  
 Enforcement action: STATE RCRA/REFER TO STATE SUPERF/REMEDIATION

MAP FINDINGS  
FOCUS MAP 12

Map ID Site Database(s) EPA ID Number

**INLAND METAL REFINING COMPANY INCORPORATION (Continued)**

**1000151808**

Enforcement action date: 02/10/1993  
 Enf. disposition status: Not reported  
 Enf. disp. status date: Not reported  
 Enforcement lead agency: State  
 Proposed penalty amount: Not reported  
 Final penalty amount: Not reported  
 Paid penalty amount: Not reported

Regulation violated: SR - 725.321(a)  
 Area of violation: TSD - Surface Impoundment Standards  
 Date violation determined: 11/21/1986  
 Date achieved compliance: 02/10/1993  
 Violation lead agency: State  
 Enforcement action: STATE RCRA/REFER TO STATE SUPERF/REMEDIATION  
 Enforcement action date: 02/10/1993  
 Enf. disposition status: Not reported  
 Enf. disp. status date: Not reported  
 Enforcement lead agency: State  
 Proposed penalty amount: Not reported  
 Final penalty amount: Not reported  
 Paid penalty amount: Not reported

Regulation violated: SR - 725.131  
 Area of violation: TSD - Preparedness and Prevention  
 Date violation determined: 11/21/1986  
 Date achieved compliance: 02/10/1993  
 Violation lead agency: State  
 Enforcement action: STATE RCRA/REFER TO STATE SUPERF/REMEDIATION  
 Enforcement action date: 02/10/1993  
 Enf. disposition status: Not reported  
 Enf. disp. status date: Not reported  
 Enforcement lead agency: State  
 Proposed penalty amount: Not reported  
 Final penalty amount: Not reported  
 Paid penalty amount: Not reported

Regulation violated: SR - 725.321(b)  
 Area of violation: TSD - Surface Impoundment Standards  
 Date violation determined: 11/21/1986  
 Date achieved compliance: 02/10/1993  
 Violation lead agency: State  
 Enforcement action: STATE RCRA/REFER TO STATE SUPERF/REMEDIATION  
 Enforcement action date: 02/10/1993  
 Enf. disposition status: Not reported  
 Enf. disp. status date: Not reported  
 Enforcement lead agency: State  
 Proposed penalty amount: Not reported  
 Final penalty amount: Not reported  
 Paid penalty amount: Not reported

Regulation violated: SR - 725.131  
 Area of violation: TSD - Preparedness and Prevention  
 Date violation determined: 11/21/1986  
 Date achieved compliance: 02/10/1993  
 Violation lead agency: State  
 Enforcement action: VIOLATION NOTICE (VN)  
 Enforcement action date: 05/03/1989

MAP FINDINGS  
FOCUS MAP 12

Map ID Site Database(s) EPA ID Number

**INLAND METAL REFINING COMPANY INCORPORATION (Continued)**

**1000151808**

Enf. disposition status: Not reported  
 Enf. disp. status date: Not reported  
 Enforcement lead agency: State  
 Proposed penalty amount: Not reported  
 Final penalty amount: Not reported  
 Paid penalty amount: Not reported

Regulation violated: SR - 725.174(b)  
 Area of violation: TSD - Manifest/Records/Reporting  
 Date violation determined: 11/21/1986  
 Date achieved compliance: 02/10/1993  
 Violation lead agency: State  
 Enforcement action: STATE RCRA/REFER TO STATE SUPERF/REMEDIATION  
 Enforcement action date: 02/10/1993  
 Enf. disposition status: Not reported  
 Enf. disp. status date: Not reported  
 Enforcement lead agency: State  
 Proposed penalty amount: Not reported  
 Final penalty amount: Not reported  
 Paid penalty amount: Not reported

Regulation violated: SR - 725.177(b)  
 Area of violation: TSD - Manifest/Records/Reporting  
 Date violation determined: 11/21/1986  
 Date achieved compliance: 02/10/1993  
 Violation lead agency: State  
 Enforcement action: VIOLATION NOTICE (VN)  
 Enforcement action date: 05/03/1989  
 Enf. disposition status: Not reported  
 Enf. disp. status date: Not reported  
 Enforcement lead agency: State  
 Proposed penalty amount: Not reported  
 Final penalty amount: Not reported  
 Paid penalty amount: Not reported

Regulation violated: SR - 722.111  
 Area of violation: Generators - General  
 Date violation determined: 11/21/1986  
 Date achieved compliance: 02/10/1993  
 Violation lead agency: State  
 Enforcement action: STATE RCRA/REFER TO STATE SUPERF/REMEDIATION  
 Enforcement action date: 02/10/1993  
 Enf. disposition status: Not reported  
 Enf. disp. status date: Not reported  
 Enforcement lead agency: State  
 Proposed penalty amount: Not reported  
 Final penalty amount: Not reported  
 Paid penalty amount: Not reported

Regulation violated: SR - 725.177(b)  
 Area of violation: TSD - Manifest/Records/Reporting  
 Date violation determined: 11/21/1986  
 Date achieved compliance: 02/10/1993  
 Violation lead agency: State  
 Enforcement action: STATE RCRA/REFER TO STATE SUPERF/REMEDIATION  
 Enforcement action date: 02/10/1993  
 Enf. disposition status: Not reported



MAP FINDINGS  
FOCUS MAP 12

Map ID Site Database(s) EPA ID Number

**INLAND METAL REFINING COMPANY INCORPORATION (Continued)**

**1000151808**

Enf. disp. status date: Not reported  
Enforcement lead agency: State  
Proposed penalty amount: Not reported  
Final penalty amount: Not reported  
Paid penalty amount: Not reported

Regulation violated: SR - 725.194(a)(2)(B)  
Area of violation: TSD IS-Ground-Water Monitoring  
Date violation determined: 02/26/1986  
Date achieved compliance: 02/10/1993  
Violation lead agency: State  
Enforcement action: STATE RCRA/REFER TO STATE SUPERF/REMEDIA  
Enforcement action date: 02/10/1993  
Enf. disposition status: Not reported  
Enf. disp. status date: Not reported  
Enforcement lead agency: State  
Proposed penalty amount: Not reported  
Final penalty amount: Not reported  
Paid penalty amount: Not reported

Regulation violated: SR - 725.192(d)  
Area of violation: TSD IS-Ground-Water Monitoring  
Date violation determined: 02/26/1986  
Date achieved compliance: 02/10/1993  
Violation lead agency: State  
Enforcement action: STATE RCRA/REFER TO STATE SUPERF/REMEDIA  
Enforcement action date: 02/10/1993  
Enf. disposition status: Not reported  
Enf. disp. status date: Not reported  
Enforcement lead agency: State  
Proposed penalty amount: Not reported  
Final penalty amount: Not reported  
Paid penalty amount: Not reported

Regulation violated: SR - 725.192(b)  
Area of violation: TSD IS-Ground-Water Monitoring  
Date violation determined: 02/26/1986  
Date achieved compliance: 02/10/1993  
Violation lead agency: State  
Enforcement action: STATE RCRA/REFER TO STATE SUPERF/REMEDIA  
Enforcement action date: 02/10/1993  
Enf. disposition status: Not reported  
Enf. disp. status date: Not reported  
Enforcement lead agency: State  
Proposed penalty amount: Not reported  
Final penalty amount: Not reported  
Paid penalty amount: Not reported

Regulation violated: SR - 725.193(d)  
Area of violation: TSD IS-Ground-Water Monitoring  
Date violation determined: 02/26/1986  
Date achieved compliance: 02/10/1993  
Violation lead agency: State  
Enforcement action: STATE RCRA/REFER TO STATE SUPERF/REMEDIA  
Enforcement action date: 02/10/1993  
Enf. disposition status: Not reported  
Enf. disp. status date: Not reported

MAP FINDINGS  
FOCUS MAP 12

Map ID      Site      Database(s)      EPA ID Number

**INLAND METAL REFINING COMPANY INCORPORATION (Continued)**

**1000151808**

Enforcement lead agency: State  
Proposed penalty amount: Not reported  
Final penalty amount: Not reported  
Paid penalty amount: Not reported

Regulation violated: SR - 725.194(a)(2)(B)  
Area of violation: TSD IS-Ground-Water Monitoring  
Date violation determined: 02/26/1986  
Date achieved compliance: 02/10/1993  
Violation lead agency: State  
Enforcement action: WRITTEN INFORMAL  
Enforcement action date: 04/15/1988  
Enf. disposition status: Not reported  
Enf. disp. status date: Not reported  
Enforcement lead agency: State  
Proposed penalty amount: Not reported  
Final penalty amount: Not reported  
Paid penalty amount: Not reported

Regulation violated: SR - 725.193(b)  
Area of violation: TSD IS-Ground-Water Monitoring  
Date violation determined: 02/26/1986  
Date achieved compliance: 02/10/1993  
Violation lead agency: State  
Enforcement action: STATE RCRA/REFER TO STATE SUPERF/REMEDIATION  
Enforcement action date: 02/10/1993  
Enf. disposition status: Not reported  
Enf. disp. status date: Not reported  
Enforcement lead agency: State  
Proposed penalty amount: Not reported  
Final penalty amount: Not reported  
Paid penalty amount: Not reported

Regulation violated: SR - 725.193(c)  
Area of violation: TSD IS-Ground-Water Monitoring  
Date violation determined: 02/26/1986  
Date achieved compliance: 02/10/1993  
Violation lead agency: State  
Enforcement action: STATE RCRA/REFER TO STATE SUPERF/REMEDIATION  
Enforcement action date: 02/10/1993  
Enf. disposition status: Not reported  
Enf. disp. status date: Not reported  
Enforcement lead agency: State  
Proposed penalty amount: Not reported  
Final penalty amount: Not reported  
Paid penalty amount: Not reported

Regulation violated: SR - 725.192(c)  
Area of violation: TSD IS-Ground-Water Monitoring  
Date violation determined: 02/26/1986  
Date achieved compliance: 02/10/1993  
Violation lead agency: State  
Enforcement action: STATE RCRA/REFER TO STATE SUPERF/REMEDIATION  
Enforcement action date: 02/10/1993  
Enf. disposition status: Not reported  
Enf. disp. status date: Not reported  
Enforcement lead agency: State

MAP FINDINGS  
FOCUS MAP 12

Map ID Site Database(s) EPA ID Number

**INLAND METAL REFINING COMPANY INCORPORATION (Continued)**

**1000151808**

Proposed penalty amount: Not reported  
Final penalty amount: Not reported  
Paid penalty amount: Not reported

Regulation violated: SR - 725.190(b)  
Area of violation: TSD IS-Ground-Water Monitoring  
Date violation determined: 02/26/1986  
Date achieved compliance: 02/10/1993  
Violation lead agency: State  
Enforcement action: STATE RCRA/REFER TO STATE SUPERF/REMEDIATION  
Enforcement action date: 02/10/1993  
Enf. disposition status: Not reported  
Enf. disp. status date: Not reported  
Enforcement lead agency: State  
Proposed penalty amount: Not reported  
Final penalty amount: Not reported  
Paid penalty amount: Not reported

Regulation violated: SR - 725.194(a)(2)(B)  
Area of violation: TSD IS-Ground-Water Monitoring  
Date violation determined: 02/26/1986  
Date achieved compliance: 02/10/1993  
Violation lead agency: State  
Enforcement action: WRITTEN INFORMAL  
Enforcement action date: 04/03/1986  
Enf. disposition status: Not reported  
Enf. disp. status date: Not reported  
Enforcement lead agency: State  
Proposed penalty amount: Not reported  
Final penalty amount: Not reported  
Paid penalty amount: Not reported

Regulation violated: SR - 725.323  
Area of violation: TSD - Surface Impoundment Standards  
Date violation determined: 11/07/1985  
Date achieved compliance: 02/10/1993  
Violation lead agency: State  
Enforcement action: STATE RCRA/REFER TO STATE SUPERF/REMEDIATION  
Enforcement action date: 02/10/1993  
Enf. disposition status: Not reported  
Enf. disp. status date: Not reported  
Enforcement lead agency: State  
Proposed penalty amount: Not reported  
Final penalty amount: Not reported  
Paid penalty amount: Not reported

Regulation violated: SR - 725.192(c)(1)  
Area of violation: TSD IS-Ground-Water Monitoring  
Date violation determined: 08/19/1985  
Date achieved compliance: 02/10/1993  
Violation lead agency: State  
Enforcement action: STATE RCRA/REFER TO STATE SUPERF/REMEDIATION  
Enforcement action date: 02/10/1993  
Enf. disposition status: Not reported  
Enf. disp. status date: Not reported  
Enforcement lead agency: State  
Proposed penalty amount: Not reported

MAP FINDINGS  
FOCUS MAP 12

Map ID Site Database(s) EPA ID Number

**INLAND METAL REFINING COMPANY INCORPORATION (Continued)**

**1000151808**

Final penalty amount: Not reported  
Paid penalty amount: Not reported

Regulation violated: SR - 725.192(c)(1)  
Area of violation: TSD IS-Ground-Water Monitoring  
Date violation determined: 08/19/1985  
Date achieved compliance: 02/10/1993  
Violation lead agency: State  
Enforcement action: WRITTEN INFORMAL  
Enforcement action date: 08/28/1985  
Enf. disposition status: Not reported  
Enf. disp. status date: Not reported  
Enforcement lead agency: State  
Proposed penalty amount: Not reported  
Final penalty amount: Not reported  
Paid penalty amount: Not reported

Regulation violated: SR - 725.193(f)  
Area of violation: TSD IS-Ground-Water Monitoring  
Date violation determined: 04/04/1985  
Date achieved compliance: 05/30/1985  
Violation lead agency: State  
Enforcement action: WRITTEN INFORMAL  
Enforcement action date: 05/01/1985  
Enf. disposition status: Not reported  
Enf. disp. status date: Not reported  
Enforcement lead agency: State  
Proposed penalty amount: Not reported  
Final penalty amount: Not reported  
Paid penalty amount: Not reported

Regulation violated: SR - 722.121(a)(5)  
Area of violation: Generators - Manifest  
Date violation determined: 01/29/1985  
Date achieved compliance: 02/10/1993  
Violation lead agency: State  
Enforcement action: WRITTEN INFORMAL  
Enforcement action date: 02/14/1985  
Enf. disposition status: Not reported  
Enf. disp. status date: Not reported  
Enforcement lead agency: State  
Proposed penalty amount: Not reported  
Final penalty amount: Not reported  
Paid penalty amount: Not reported

Regulation violated: SR - 722.121(a)(5)  
Area of violation: Generators - Manifest  
Date violation determined: 01/29/1985  
Date achieved compliance: 02/10/1993  
Violation lead agency: State  
Enforcement action: STATE RCRA/REFER TO STATE SUPERF/REMEDIATION  
Enforcement action date: 02/10/1993  
Enf. disposition status: Not reported  
Enf. disp. status date: Not reported  
Enforcement lead agency: State  
Proposed penalty amount: Not reported  
Final penalty amount: Not reported

MAP FINDINGS  
FOCUS MAP 12

Map ID Site Database(s) EPA ID Number

**INLAND METAL REFINING COMPANY INCORPORATION (Continued)**

**1000151808**

Paid penalty amount: Not reported

Regulation violated: SR - 725.212  
 Area of violation: TSD - Closure/Post-Closure  
 Date violation determined: 01/29/1985  
 Date achieved compliance: 02/10/1993  
 Violation lead agency: State  
 Enforcement action: WRITTEN INFORMAL  
 Enforcement action date: 02/14/1985  
 Enf. disposition status: Not reported  
 Enf. disp. status date: Not reported  
 Enforcement lead agency: State  
 Proposed penalty amount: Not reported  
 Final penalty amount: Not reported  
 Paid penalty amount: Not reported

Regulation violated: SR - 725.212  
 Area of violation: TSD - Closure/Post-Closure  
 Date violation determined: 01/29/1985  
 Date achieved compliance: 02/10/1993  
 Violation lead agency: State  
 Enforcement action: STATE RCRA/REFER TO STATE SUPERF/REMEDIATION  
 Enforcement action date: 02/10/1993  
 Enf. disposition status: Not reported  
 Enf. disp. status date: Not reported  
 Enforcement lead agency: State  
 Proposed penalty amount: Not reported  
 Final penalty amount: Not reported  
 Paid penalty amount: Not reported

Regulation violated: SR - 725.194(a)(2)(A)  
 Area of violation: TSD IS-Ground-Water Monitoring  
 Date violation determined: 03/08/1984  
 Date achieved compliance: 02/10/1993  
 Violation lead agency: State  
 Enforcement action: STATE RCRA/REFER TO STATE SUPERF/REMEDIATION  
 Enforcement action date: 02/10/1993  
 Enf. disposition status: Not reported  
 Enf. disp. status date: Not reported  
 Enforcement lead agency: State  
 Proposed penalty amount: Not reported  
 Final penalty amount: Not reported  
 Paid penalty amount: Not reported

Regulation violated: SR - 725.193(a)  
 Area of violation: TSD IS-Ground-Water Monitoring  
 Date violation determined: 03/08/1984  
 Date achieved compliance: 02/10/1993  
 Violation lead agency: State  
 Enforcement action: STATE RCRA/REFER TO STATE SUPERF/REMEDIATION  
 Enforcement action date: 02/10/1993  
 Enf. disposition status: Not reported  
 Enf. disp. status date: Not reported  
 Enforcement lead agency: State  
 Proposed penalty amount: Not reported  
 Final penalty amount: Not reported  
 Paid penalty amount: Not reported

MAP FINDINGS  
FOCUS MAP 12

Map ID	Site	Database(s)	EPA ID Number
--------	------	-------------	---------------

**INLAND METAL REFINING COMPANY INCORPORATION (Continued)**

**1000151808**

Regulation violated: SR - 725.192(a)  
 Area of violation: TSD IS-Ground-Water Monitoring  
 Date violation determined: 03/08/1984  
 Date achieved compliance: 02/10/1993  
 Violation lead agency: State  
 Enforcement action: WRITTEN INFORMAL  
 Enforcement action date: 04/04/1984  
 Enf. disposition status: Not reported  
 Enf. disp. status date: Not reported  
 Enforcement lead agency: State  
 Proposed penalty amount: Not reported  
 Final penalty amount: Not reported  
 Paid penalty amount: Not reported

Regulation violated: SR - 725.191(a)(2)  
 Area of violation: TSD IS-Ground-Water Monitoring  
 Date violation determined: 03/08/1984  
 Date achieved compliance: 02/10/1993  
 Violation lead agency: State  
 Enforcement action: WRITTEN INFORMAL  
 Enforcement action date: 04/04/1984  
 Enf. disposition status: Not reported  
 Enf. disp. status date: Not reported  
 Enforcement lead agency: State  
 Proposed penalty amount: Not reported  
 Final penalty amount: Not reported  
 Paid penalty amount: Not reported

Regulation violated: SR - 725.194(a)(2)(A)  
 Area of violation: TSD IS-Ground-Water Monitoring  
 Date violation determined: 03/08/1984  
 Date achieved compliance: 02/10/1993  
 Violation lead agency: State  
 Enforcement action: WRITTEN INFORMAL  
 Enforcement action date: 04/04/1984  
 Enf. disposition status: Not reported  
 Enf. disp. status date: Not reported  
 Enforcement lead agency: State  
 Proposed penalty amount: Not reported  
 Final penalty amount: Not reported  
 Paid penalty amount: Not reported

Regulation violated: SR - 725.190(a)  
 Area of violation: TSD IS-Ground-Water Monitoring  
 Date violation determined: 03/08/1984  
 Date achieved compliance: 02/10/1993  
 Violation lead agency: State  
 Enforcement action: STATE RCRA/REFER TO STATE SUPERF/REMEDIATION  
 Enforcement action date: 02/10/1993  
 Enf. disposition status: Not reported  
 Enf. disp. status date: Not reported  
 Enforcement lead agency: State  
 Proposed penalty amount: Not reported  
 Final penalty amount: Not reported  
 Paid penalty amount: Not reported

Regulation violated: SR - 725.191(a)(2)

MAP FINDINGS  
FOCUS MAP 12

Map ID	Site	Database(s)	EPA ID Number
--------	------	-------------	---------------

**INLAND METAL REFINING COMPANY INCORPORATION (Continued)**

**1000151808**

Area of violation: TSD IS-Ground-Water Monitoring  
 Date violation determined: 03/08/1984  
 Date achieved compliance: 02/10/1993  
 Violation lead agency: State  
 Enforcement action: STATE RCRA/REFER TO STATE SUPERF/REMEDIA  
 Enforcement action date: 02/10/1993  
 Enf. disposition status: Not reported  
 Enf. disp. status date: Not reported  
 Enforcement lead agency: State  
 Proposed penalty amount: Not reported  
 Final penalty amount: Not reported  
 Paid penalty amount: Not reported

Regulation violated: SR - 725.194(a)(2)(A)  
 Area of violation: TSD IS-Ground-Water Monitoring  
 Date violation determined: 03/08/1984  
 Date achieved compliance: 02/10/1993  
 Violation lead agency: State  
 Enforcement action: WRITTEN INFORMAL  
 Enforcement action date: 04/15/1988  
 Enf. disposition status: Not reported  
 Enf. disp. status date: Not reported  
 Enforcement lead agency: State  
 Proposed penalty amount: Not reported  
 Final penalty amount: Not reported  
 Paid penalty amount: Not reported

Regulation violated: SR - 725.193(a)  
 Area of violation: TSD IS-Ground-Water Monitoring  
 Date violation determined: 03/08/1984  
 Date achieved compliance: 02/10/1993  
 Violation lead agency: State  
 Enforcement action: WRITTEN INFORMAL  
 Enforcement action date: 04/04/1984  
 Enf. disposition status: Not reported  
 Enf. disp. status date: Not reported  
 Enforcement lead agency: State  
 Proposed penalty amount: Not reported  
 Final penalty amount: Not reported  
 Paid penalty amount: Not reported

Regulation violated: SR - 725.190(a)  
 Area of violation: TSD IS-Ground-Water Monitoring  
 Date violation determined: 03/08/1984  
 Date achieved compliance: 02/10/1993  
 Violation lead agency: State  
 Enforcement action: WRITTEN INFORMAL  
 Enforcement action date: 04/04/1984  
 Enf. disposition status: Not reported  
 Enf. disp. status date: Not reported  
 Enforcement lead agency: State  
 Proposed penalty amount: Not reported  
 Final penalty amount: Not reported  
 Paid penalty amount: Not reported

Regulation violated: SR - 725.194(a)(2)(C)  
 Area of violation: TSD IS-Ground-Water Monitoring

MAP FINDINGS  
FOCUS MAP 12

Map ID      Site      Database(s)      EPA ID Number

**INLAND METAL REFINING COMPANY INCORPORATION (Continued)**

**1000151808**

Date violation determined: 03/08/1984  
 Date achieved compliance: 02/10/1993  
 Violation lead agency: State  
 Enforcement action: WRITTEN INFORMAL  
 Enforcement action date: 04/03/1986  
 Enf. disposition status: Not reported  
 Enf. disp. status date: Not reported  
 Enforcement lead agency: State  
 Proposed penalty amount: Not reported  
 Final penalty amount: Not reported  
 Paid penalty amount: Not reported

Regulation violated: SR - 725.192(a)  
 Area of violation: TSD IS-Ground-Water Monitoring  
 Date violation determined: 03/08/1984  
 Date achieved compliance: 02/10/1993  
 Violation lead agency: State  
 Enforcement action: STATE RCRA/REFER TO STATE SUPERF/REMEDIA  
 Enforcement action date: 02/10/1993  
 Enf. disposition status: Not reported  
 Enf. disp. status date: Not reported  
 Enforcement lead agency: State  
 Proposed penalty amount: Not reported  
 Final penalty amount: Not reported  
 Paid penalty amount: Not reported

Regulation violated: SR - 725.194(a)(2)(C)  
 Area of violation: TSD IS-Ground-Water Monitoring  
 Date violation determined: 03/08/1984  
 Date achieved compliance: 02/10/1993  
 Violation lead agency: State  
 Enforcement action: WRITTEN INFORMAL  
 Enforcement action date: 04/04/1984  
 Enf. disposition status: Not reported  
 Enf. disp. status date: Not reported  
 Enforcement lead agency: State  
 Proposed penalty amount: Not reported  
 Final penalty amount: Not reported  
 Paid penalty amount: Not reported

Regulation violated: SR - 725.194(a)(2)(C)  
 Area of violation: TSD IS-Ground-Water Monitoring  
 Date violation determined: 03/08/1984  
 Date achieved compliance: 02/10/1993  
 Violation lead agency: State  
 Enforcement action: WRITTEN INFORMAL  
 Enforcement action date: 04/15/1988  
 Enf. disposition status: Not reported  
 Enf. disp. status date: Not reported  
 Enforcement lead agency: State  
 Proposed penalty amount: Not reported  
 Final penalty amount: Not reported  
 Paid penalty amount: Not reported

Regulation violated: SR - 725.194(a)(2)(C)  
 Area of violation: TSD IS-Ground-Water Monitoring  
 Date violation determined: 03/08/1984



MAP FINDINGS  
FOCUS MAP 12

Map ID Site Database(s) EPA ID Number

**INLAND METAL REFINING COMPANY INCORPORATION (Continued)**

**1000151808**

Date achieved compliance: 02/10/1993  
 Violation lead agency: State  
 Enforcement action: STATE RCRA/REFER TO STATE SUPERF/REMEDIATION  
 Enforcement action date: 02/10/1993  
 Enf. disposition status: Not reported  
 Enf. disp. status date: Not reported  
 Enforcement lead agency: State  
 Proposed penalty amount: Not reported  
 Final penalty amount: Not reported  
 Paid penalty amount: Not reported

Regulation violated: SR - 725.326  
 Area of violation: TSD - Surface Impoundment Standards  
 Date violation determined: 01/25/1984  
 Date achieved compliance: 02/10/1993  
 Violation lead agency: State  
 Enforcement action: WRITTEN INFORMAL  
 Enforcement action date: 03/08/1988  
 Enf. disposition status: Not reported  
 Enf. disp. status date: Not reported  
 Enforcement lead agency: State  
 Proposed penalty amount: Not reported  
 Final penalty amount: Not reported  
 Paid penalty amount: Not reported

Regulation violated: SR - 725.322  
 Area of violation: TSD - Surface Impoundment Standards  
 Date violation determined: 01/25/1984  
 Date achieved compliance: 04/13/1990  
 Violation lead agency: State  
 Enforcement action: WRITTEN INFORMAL  
 Enforcement action date: 03/08/1988  
 Enf. disposition status: Not reported  
 Enf. disp. status date: Not reported  
 Enforcement lead agency: State  
 Proposed penalty amount: Not reported  
 Final penalty amount: Not reported  
 Paid penalty amount: Not reported

Regulation violated: SR - 725.273(b)  
 Area of violation: TSD - Container Use and Management  
 Date violation determined: 01/25/1984  
 Date achieved compliance: 02/10/1993  
 Violation lead agency: State  
 Enforcement action: STATE RCRA/REFER TO STATE SUPERF/REMEDIATION  
 Enforcement action date: 02/10/1993  
 Enf. disposition status: Not reported  
 Enf. disp. status date: Not reported  
 Enforcement lead agency: State  
 Proposed penalty amount: Not reported  
 Final penalty amount: Not reported  
 Paid penalty amount: Not reported

Regulation violated: SR - 725.115(b)(1)  
 Area of violation: TSD - General Facility Standards  
 Date violation determined: 01/25/1984  
 Date achieved compliance: 02/10/1993

MAP FINDINGS  
FOCUS MAP 12

Map ID	Site	Database(s)	EPA ID Number
--------	------	-------------	---------------

**INLAND METAL REFINING COMPANY INCORPORATION (Continued)**

**1000151808**

Violation lead agency:	State
Enforcement action:	WRITTEN INFORMAL
Enforcement action date:	03/09/1984
Enf. disposition status:	Not reported
Enf. disp. status date:	Not reported
Enforcement lead agency:	State
Proposed penalty amount:	Not reported
Final penalty amount:	Not reported
Paid penalty amount:	Not reported
Regulation violated:	SR - 725.152(e)
Area of violation:	TSD - Contingency Plan and Emergency Procedures
Date violation determined:	01/25/1984
Date achieved compliance:	02/10/1993
Violation lead agency:	State
Enforcement action:	WRITTEN INFORMAL
Enforcement action date:	03/09/1984
Enf. disposition status:	Not reported
Enf. disp. status date:	Not reported
Enforcement lead agency:	State
Proposed penalty amount:	Not reported
Final penalty amount:	Not reported
Paid penalty amount:	Not reported
Regulation violated:	SR - 725.271
Area of violation:	TSD - Container Use and Management
Date violation determined:	01/25/1984
Date achieved compliance:	04/13/1990
Violation lead agency:	State
Enforcement action:	WRITTEN INFORMAL
Enforcement action date:	03/08/1988
Enf. disposition status:	Not reported
Enf. disp. status date:	Not reported
Enforcement lead agency:	State
Proposed penalty amount:	Not reported
Final penalty amount:	Not reported
Paid penalty amount:	Not reported
Regulation violated:	SR - 725.116(d)(3)
Area of violation:	TSD - General Facility Standards
Date violation determined:	01/25/1984
Date achieved compliance:	02/10/1993
Violation lead agency:	State
Enforcement action:	WRITTEN INFORMAL
Enforcement action date:	03/09/1984
Enf. disposition status:	Not reported
Enf. disp. status date:	Not reported
Enforcement lead agency:	State
Proposed penalty amount:	Not reported
Final penalty amount:	Not reported
Paid penalty amount:	Not reported
Regulation violated:	SR - 700.105(c)
Area of violation:	Generators - Records/Reporting
Date violation determined:	01/25/1984
Date achieved compliance:	02/10/1993
Violation lead agency:	State

MAP FINDINGS  
FOCUS MAP 12

Map ID Site Database(s) EPA ID Number

**INLAND METAL REFINING COMPANY INCORPORATION (Continued)**

**1000151808**

Enforcement action: WRITTEN INFORMAL  
 Enforcement action date: 03/09/1984  
 Enf. disposition status: Not reported  
 Enf. disp. status date: Not reported  
 Enforcement lead agency: State  
 Proposed penalty amount: Not reported  
 Final penalty amount: Not reported  
 Paid penalty amount: Not reported

Regulation violated: SR - 725.152(e)  
 Area of violation: TSD - Contingency Plan and Emergency Procedures  
 Date violation determined: 01/25/1984  
 Date achieved compliance: 02/10/1993  
 Violation lead agency: State  
 Enforcement action: STATE RCRA/REFER TO STATE SUPERF/REMEDIATION  
 Enforcement action date: 02/10/1993  
 Enf. disposition status: Not reported  
 Enf. disp. status date: Not reported  
 Enforcement lead agency: State  
 Proposed penalty amount: Not reported  
 Final penalty amount: Not reported  
 Paid penalty amount: Not reported

Regulation violated: SR - 725.273(a)  
 Area of violation: TSD - Container Use and Management  
 Date violation determined: 01/25/1984  
 Date achieved compliance: 02/10/1993  
 Violation lead agency: State  
 Enforcement action: WRITTEN INFORMAL  
 Enforcement action date: 03/08/1988  
 Enf. disposition status: Not reported  
 Enf. disp. status date: Not reported  
 Enforcement lead agency: State  
 Proposed penalty amount: Not reported  
 Final penalty amount: Not reported  
 Paid penalty amount: Not reported

Regulation violated: SR - 722.150  
 Area of violation: Generators - Records/Reporting  
 Date violation determined: 01/25/1984  
 Date achieved compliance: 04/13/1990  
 Violation lead agency: State  
 Enforcement action: WRITTEN INFORMAL  
 Enforcement action date: 03/08/1988  
 Enf. disposition status: Not reported  
 Enf. disp. status date: Not reported  
 Enforcement lead agency: State  
 Proposed penalty amount: Not reported  
 Final penalty amount: Not reported  
 Paid penalty amount: Not reported

Regulation violated: SR - 725.116(d)(4)  
 Area of violation: TSD - General Facility Standards  
 Date violation determined: 01/25/1984  
 Date achieved compliance: 02/10/1993  
 Violation lead agency: State  
 Enforcement action: STATE RCRA/REFER TO STATE SUPERF/REMEDIATION

MAP FINDINGS  
FOCUS MAP 12

Map ID	Site	Database(s)	EPA ID Number
--------	------	-------------	---------------

**INLAND METAL REFINING COMPANY INCORPORATION (Continued)**

**1000151808**

Enforcement action date: 02/10/1993  
 Enf. disposition status: Not reported  
 Enf. disp. status date: Not reported  
 Enforcement lead agency: State  
 Proposed penalty amount: Not reported  
 Final penalty amount: Not reported  
 Paid penalty amount: Not reported

Regulation violated: SR - 725.274  
 Area of violation: TSD - Container Use and Management  
 Date violation determined: 01/25/1984  
 Date achieved compliance: 02/10/1993  
 Violation lead agency: State  
 Enforcement action: WRITTEN INFORMAL  
 Enforcement action date: 03/09/1984  
 Enf. disposition status: Not reported  
 Enf. disp. status date: Not reported  
 Enforcement lead agency: State  
 Proposed penalty amount: Not reported  
 Final penalty amount: Not reported  
 Paid penalty amount: Not reported

Regulation violated: SR - 725.274  
 Area of violation: TSD - Container Use and Management  
 Date violation determined: 01/25/1984  
 Date achieved compliance: 02/10/1993  
 Violation lead agency: State  
 Enforcement action: WRITTEN INFORMAL  
 Enforcement action date: 02/14/1985  
 Enf. disposition status: Not reported  
 Enf. disp. status date: Not reported  
 Enforcement lead agency: State  
 Proposed penalty amount: Not reported  
 Final penalty amount: Not reported  
 Paid penalty amount: Not reported

Regulation violated: SR - 725.115(b)(1)  
 Area of violation: TSD - General Facility Standards  
 Date violation determined: 01/25/1984  
 Date achieved compliance: 02/10/1993  
 Violation lead agency: State  
 Enforcement action: STATE RCRA/REFER TO STATE SUPERF/REMEDIATION  
 Enforcement action date: 02/10/1993  
 Enf. disposition status: Not reported  
 Enf. disp. status date: Not reported  
 Enforcement lead agency: State  
 Proposed penalty amount: Not reported  
 Final penalty amount: Not reported  
 Paid penalty amount: Not reported

Regulation violated: SR - 725.273(a)  
 Area of violation: TSD - Container Use and Management  
 Date violation determined: 01/25/1984  
 Date achieved compliance: 02/10/1993  
 Violation lead agency: State  
 Enforcement action: VIOLATION NOTICE (VN)  
 Enforcement action date: 05/03/1989

MAP FINDINGS  
FOCUS MAP 12

Map ID Site Database(s) EPA ID Number

**INLAND METAL REFINING COMPANY INCORPORATION (Continued)**

**1000151808**

Enf. disposition status: Not reported  
 Enf. disp. status date: Not reported  
 Enforcement lead agency: State  
 Proposed penalty amount: Not reported  
 Final penalty amount: Not reported  
 Paid penalty amount: Not reported

Regulation violated: SR - 725.326  
 Area of violation: TSD - Surface Impoundment Standards  
 Date violation determined: 01/25/1984  
 Date achieved compliance: 02/10/1993  
 Violation lead agency: State  
 Enforcement action: STATE RCRA/REFER TO STATE SUPERF/REMEDIATION  
 Enforcement action date: 02/10/1993  
 Enf. disposition status: Not reported  
 Enf. disp. status date: Not reported  
 Enforcement lead agency: State  
 Proposed penalty amount: Not reported  
 Final penalty amount: Not reported  
 Paid penalty amount: Not reported

Regulation violated: SR - 725.173  
 Area of violation: TSD - Manifest/Records/Reporting  
 Date violation determined: 01/25/1984  
 Date achieved compliance: 02/10/1993  
 Violation lead agency: State  
 Enforcement action: VIOLATION NOTICE (VN)  
 Enforcement action date: 05/03/1989  
 Enf. disposition status: Not reported  
 Enf. disp. status date: Not reported  
 Enforcement lead agency: State  
 Proposed penalty amount: Not reported  
 Final penalty amount: Not reported  
 Paid penalty amount: Not reported

Regulation violated: SR - 725.132(c)  
 Area of violation: TSD - Preparedness and Prevention  
 Date violation determined: 01/25/1984  
 Date achieved compliance: 02/10/1993  
 Violation lead agency: State  
 Enforcement action: STATE RCRA/REFER TO STATE SUPERF/REMEDIATION  
 Enforcement action date: 02/10/1993  
 Enf. disposition status: Not reported  
 Enf. disp. status date: Not reported  
 Enforcement lead agency: State  
 Proposed penalty amount: Not reported  
 Final penalty amount: Not reported  
 Paid penalty amount: Not reported

Regulation violated: SR - 725.173  
 Area of violation: TSD - Manifest/Records/Reporting  
 Date violation determined: 01/25/1984  
 Date achieved compliance: 02/10/1993  
 Violation lead agency: State  
 Enforcement action: WRITTEN INFORMAL  
 Enforcement action date: 03/09/1984  
 Enf. disposition status: Not reported

MAP FINDINGS  
FOCUS MAP 12

Map ID Site Database(s) EPA ID Number

**INLAND METAL REFINING COMPANY INCORPORATION (Continued)**

**1000151808**

Enf. disp. status date: Not reported  
Enforcement lead agency: State  
Proposed penalty amount: Not reported  
Final penalty amount: Not reported  
Paid penalty amount: Not reported

Regulation violated: SR - 725.116(d)(3)  
Area of violation: TSD - General Facility Standards  
Date violation determined: 01/25/1984  
Date achieved compliance: 02/10/1993  
Violation lead agency: State  
Enforcement action: STATE RCRA/REFER TO STATE SUPERF/REMEDIA  
Enforcement action date: 02/10/1993  
Enf. disposition status: Not reported  
Enf. disp. status date: Not reported  
Enforcement lead agency: State  
Proposed penalty amount: Not reported  
Final penalty amount: Not reported  
Paid penalty amount: Not reported

Regulation violated: SR - 725.271  
Area of violation: TSD - Container Use and Management  
Date violation determined: 01/25/1984  
Date achieved compliance: 04/13/1990  
Violation lead agency: State  
Enforcement action: WRITTEN INFORMAL  
Enforcement action date: 03/09/1984  
Enf. disposition status: Not reported  
Enf. disp. status date: Not reported  
Enforcement lead agency: State  
Proposed penalty amount: Not reported  
Final penalty amount: Not reported  
Paid penalty amount: Not reported

Regulation violated: SR - 725.113(b)  
Area of violation: TSD - General Facility Standards  
Date violation determined: 01/25/1984  
Date achieved compliance: 02/10/1993  
Violation lead agency: State  
Enforcement action: WRITTEN INFORMAL  
Enforcement action date: 03/09/1984  
Enf. disposition status: Not reported  
Enf. disp. status date: Not reported  
Enforcement lead agency: State  
Proposed penalty amount: Not reported  
Final penalty amount: Not reported  
Paid penalty amount: Not reported

Regulation violated: SR - 725.322  
Area of violation: TSD - Surface Impoundment Standards  
Date violation determined: 01/25/1984  
Date achieved compliance: 04/13/1990  
Violation lead agency: State  
Enforcement action: WRITTEN INFORMAL  
Enforcement action date: 02/14/1985  
Enf. disposition status: Not reported  
Enf. disp. status date: Not reported

MAP FINDINGS  
FOCUS MAP 12

Map ID	Site	Database(s)	EPA ID Number
--------	------	-------------	---------------

**INLAND METAL REFINING COMPANY INCORPORATION (Continued)**

**1000151808**

Enforcement lead agency: State  
Proposed penalty amount: Not reported  
Final penalty amount: Not reported  
Paid penalty amount: Not reported

Regulation violated: SR - 725.273(a)  
Area of violation: TSD - Container Use and Management  
Date violation determined: 01/25/1984  
Date achieved compliance: 02/10/1993  
Violation lead agency: State  
Enforcement action: WRITTEN INFORMAL  
Enforcement action date: 02/14/1985  
Enf. disposition status: Not reported  
Enf. disp. status date: Not reported  
Enforcement lead agency: State  
Proposed penalty amount: Not reported  
Final penalty amount: Not reported  
Paid penalty amount: Not reported

Regulation violated: SR - 725.115(d)  
Area of violation: TSD - General Facility Standards  
Date violation determined: 01/25/1984  
Date achieved compliance: 04/13/1990  
Violation lead agency: State  
Enforcement action: WRITTEN INFORMAL  
Enforcement action date: 03/09/1984  
Enf. disposition status: Not reported  
Enf. disp. status date: Not reported  
Enforcement lead agency: State  
Proposed penalty amount: Not reported  
Final penalty amount: Not reported  
Paid penalty amount: Not reported

Regulation violated: SR - 725.132(c)  
Area of violation: TSD - Preparedness and Prevention  
Date violation determined: 01/25/1984  
Date achieved compliance: 02/10/1993  
Violation lead agency: State  
Enforcement action: WRITTEN INFORMAL  
Enforcement action date: 03/09/1984  
Enf. disposition status: Not reported  
Enf. disp. status date: Not reported  
Enforcement lead agency: State  
Proposed penalty amount: Not reported  
Final penalty amount: Not reported  
Paid penalty amount: Not reported

Regulation violated: SR - 725.113(b)  
Area of violation: TSD - General Facility Standards  
Date violation determined: 01/25/1984  
Date achieved compliance: 02/10/1993  
Violation lead agency: State  
Enforcement action: STATE RCRA/REFER TO STATE SUPERF/REMEDIATION  
Enforcement action date: 02/10/1993  
Enf. disposition status: Not reported  
Enf. disp. status date: Not reported  
Enforcement lead agency: State

MAP FINDINGS  
FOCUS MAP 12

Map ID      Site      Database(s)      EPA ID Number

---

**INLAND METAL REFINING COMPANY INCORPORATION (Continued)**

**1000151808**

Proposed penalty amount: Not reported  
Final penalty amount: Not reported  
Paid penalty amount: Not reported

Regulation violated: SR - 725.113(b)  
Area of violation: TSD - General Facility Standards  
Date violation determined: 01/25/1984  
Date achieved compliance: 02/10/1993  
Violation lead agency: State  
Enforcement action: VIOLATION NOTICE (VN)  
Enforcement action date: 05/03/1989  
Enf. disposition status: Not reported  
Enf. disp. status date: Not reported  
Enforcement lead agency: State  
Proposed penalty amount: Not reported  
Final penalty amount: Not reported  
Paid penalty amount: Not reported

Regulation violated: SR - 725.115(d)  
Area of violation: TSD - General Facility Standards  
Date violation determined: 01/25/1984  
Date achieved compliance: 04/13/1990  
Violation lead agency: State  
Enforcement action: WRITTEN INFORMAL  
Enforcement action date: 03/08/1988  
Enf. disposition status: Not reported  
Enf. disp. status date: Not reported  
Enforcement lead agency: State  
Proposed penalty amount: Not reported  
Final penalty amount: Not reported  
Paid penalty amount: Not reported

Regulation violated: SR - 725.173  
Area of violation: TSD - Manifest/Records/Reporting  
Date violation determined: 01/25/1984  
Date achieved compliance: 02/10/1993  
Violation lead agency: State  
Enforcement action: STATE RCRA/REFER TO STATE SUPERF/REMEDIATION  
Enforcement action date: 02/10/1993  
Enf. disposition status: Not reported  
Enf. disp. status date: Not reported  
Enforcement lead agency: State  
Proposed penalty amount: Not reported  
Final penalty amount: Not reported  
Paid penalty amount: Not reported

Regulation violated: SR - 725.274  
Area of violation: TSD - Container Use and Management  
Date violation determined: 01/25/1984  
Date achieved compliance: 02/10/1993  
Violation lead agency: State  
Enforcement action: STATE RCRA/REFER TO STATE SUPERF/REMEDIATION  
Enforcement action date: 02/10/1993  
Enf. disposition status: Not reported  
Enf. disp. status date: Not reported  
Enforcement lead agency: State  
Proposed penalty amount: Not reported



MAP FINDINGS  
FOCUS MAP 12

Map ID Site Database(s) EPA ID Number

**INLAND METAL REFINING COMPANY INCORPORATION (Continued)**

**1000151808**

Final penalty amount: Not reported  
Paid penalty amount: Not reported

Regulation violated: SR - 700.105(c)  
Area of violation: Generators - Records/Reporting  
Date violation determined: 01/25/1984  
Date achieved compliance: 02/10/1993  
Violation lead agency: State  
Enforcement action: STATE RCRA/REFER TO STATE SUPERF/REMEDIATION  
Enforcement action date: 02/10/1993  
Enf. disposition status: Not reported  
Enf. disp. status date: Not reported  
Enforcement lead agency: State  
Proposed penalty amount: Not reported  
Final penalty amount: Not reported  
Paid penalty amount: Not reported

Regulation violated: SR - 722.150  
Area of violation: Generators - Records/Reporting  
Date violation determined: 01/25/1984  
Date achieved compliance: 04/13/1990  
Violation lead agency: State  
Enforcement action: WRITTEN INFORMAL  
Enforcement action date: 03/09/1984  
Enf. disposition status: Not reported  
Enf. disp. status date: Not reported  
Enforcement lead agency: State  
Proposed penalty amount: Not reported  
Final penalty amount: Not reported  
Paid penalty amount: Not reported

Regulation violated: SR - 725.322  
Area of violation: TSD - Surface Impoundment Standards  
Date violation determined: 01/25/1984  
Date achieved compliance: 04/13/1990  
Violation lead agency: State  
Enforcement action: WRITTEN INFORMAL  
Enforcement action date: 03/09/1984  
Enf. disposition status: Not reported  
Enf. disp. status date: Not reported  
Enforcement lead agency: State  
Proposed penalty amount: Not reported  
Final penalty amount: Not reported  
Paid penalty amount: Not reported

Regulation violated: SR - 725.326  
Area of violation: TSD - Surface Impoundment Standards  
Date violation determined: 01/25/1984  
Date achieved compliance: 02/10/1993  
Violation lead agency: State  
Enforcement action: WRITTEN INFORMAL  
Enforcement action date: 03/09/1984  
Enf. disposition status: Not reported  
Enf. disp. status date: Not reported  
Enforcement lead agency: State  
Proposed penalty amount: Not reported  
Final penalty amount: Not reported

MAP FINDINGS  
FOCUS MAP 12

Map ID Site Database(s) EPA ID Number

**INLAND METAL REFINING COMPANY INCORPORATION (Continued)**

**1000151808**

Paid penalty amount: Not reported

Regulation violated: SR - 725.115(b)(1)  
 Area of violation: TSD - General Facility Standards  
 Date violation determined: 01/25/1984  
 Date achieved compliance: 02/10/1993  
 Violation lead agency: State  
 Enforcement action: VIOLATION NOTICE (VN)  
 Enforcement action date: 05/03/1989  
 Enf. disposition status: Not reported  
 Enf. disp. status date: Not reported  
 Enforcement lead agency: State  
 Proposed penalty amount: Not reported  
 Final penalty amount: Not reported  
 Paid penalty amount: Not reported

Regulation violated: SR - 725.273(a)  
 Area of violation: TSD - Container Use and Management  
 Date violation determined: 01/25/1984  
 Date achieved compliance: 02/10/1993  
 Violation lead agency: State  
 Enforcement action: STATE RCRA/REFER TO STATE SUPERF/REMEDIATION  
 Enforcement action date: 02/10/1993  
 Enf. disposition status: Not reported  
 Enf. disp. status date: Not reported  
 Enforcement lead agency: State  
 Proposed penalty amount: Not reported  
 Final penalty amount: Not reported  
 Paid penalty amount: Not reported

Regulation violated: SR - 725.273(b)  
 Area of violation: TSD - Container Use and Management  
 Date violation determined: 01/25/1984  
 Date achieved compliance: 02/10/1993  
 Violation lead agency: State  
 Enforcement action: WRITTEN INFORMAL  
 Enforcement action date: 03/09/1984  
 Enf. disposition status: Not reported  
 Enf. disp. status date: Not reported  
 Enforcement lead agency: State  
 Proposed penalty amount: Not reported  
 Final penalty amount: Not reported  
 Paid penalty amount: Not reported

Regulation violated: SR - 725.273(a)  
 Area of violation: TSD - Container Use and Management  
 Date violation determined: 01/25/1984  
 Date achieved compliance: 02/10/1993  
 Violation lead agency: State  
 Enforcement action: WRITTEN INFORMAL  
 Enforcement action date: 03/09/1984  
 Enf. disposition status: Not reported  
 Enf. disp. status date: Not reported  
 Enforcement lead agency: State  
 Proposed penalty amount: Not reported  
 Final penalty amount: Not reported  
 Paid penalty amount: Not reported

MAP FINDINGS  
FOCUS MAP 12

Map ID	Site	Database(s)	EPA ID Number
--------	------	-------------	---------------

**INLAND METAL REFINING COMPANY INCORPORATION (Continued)**

**1000151808**

Regulation violated: SR - 725.116(d)(4)  
 Area of violation: TSD - General Facility Standards  
 Date violation determined: 01/25/1984  
 Date achieved compliance: 02/10/1993  
 Violation lead agency: State  
 Enforcement action: WRITTEN INFORMAL  
 Enforcement action date: 03/09/1984  
 Enf. disposition status: Not reported  
 Enf. disp. status date: Not reported  
 Enforcement lead agency: State  
 Proposed penalty amount: Not reported  
 Final penalty amount: Not reported  
 Paid penalty amount: Not reported

Evaluation Action Summary:

Evaluation date: 09/02/1993  
 Evaluation: COMPLIANCE EVALUATION INSPECTION ON-SITE  
 Area of violation: TSD - Preparedness and Prevention  
 Date achieved compliance: 02/10/1993  
 Evaluation lead agency: State

Evaluation date: 09/02/1993  
 Evaluation: COMPLIANCE EVALUATION INSPECTION ON-SITE  
 Area of violation: TSD - Waste Pile Standards  
 Date achieved compliance: 02/10/1993  
 Evaluation lead agency: State

Evaluation date: 09/02/1993  
 Evaluation: COMPLIANCE EVALUATION INSPECTION ON-SITE  
 Area of violation: TSD - Financial Requirements  
 Date achieved compliance: 02/10/1993  
 Evaluation lead agency: State

Evaluation date: 09/02/1993  
 Evaluation: COMPLIANCE EVALUATION INSPECTION ON-SITE  
 Area of violation: Generators - Pre-transport  
 Date achieved compliance: 02/10/1993  
 Evaluation lead agency: State

Evaluation date: 09/02/1993  
 Evaluation: COMPLIANCE EVALUATION INSPECTION ON-SITE  
 Area of violation: TSD - Container Use and Management  
 Date achieved compliance: 02/10/1993  
 Evaluation lead agency: State

Evaluation date: 09/02/1993  
 Evaluation: COMPLIANCE EVALUATION INSPECTION ON-SITE  
 Area of violation: TSD - Surface Impoundment Standards  
 Date achieved compliance: 02/10/1993  
 Evaluation lead agency: State

Evaluation date: 09/02/1993  
 Evaluation: COMPLIANCE EVALUATION INSPECTION ON-SITE  
 Area of violation: TSD - General  
 Date achieved compliance: 02/10/1993  
 Evaluation lead agency: State

MAP FINDINGS  
FOCUS MAP 12

Map ID      Site      Database(s)      EPA ID Number

---

**INLAND METAL REFINING COMPANY INCORPORATION (Continued)**

**1000151808**

Evaluation date: 09/02/1993  
 Evaluation: COMPLIANCE EVALUATION INSPECTION ON-SITE  
 Area of violation: TSD - Contingency Plan and Emergency Procedures  
 Date achieved compliance: 02/10/1993  
 Evaluation lead agency: State

Evaluation date: 09/02/1993  
 Evaluation: COMPLIANCE EVALUATION INSPECTION ON-SITE  
 Area of violation: TSD - Manifest/Records/Reporting  
 Date achieved compliance: 02/10/1993  
 Evaluation lead agency: State

Evaluation date: 09/02/1993  
 Evaluation: COMPLIANCE EVALUATION INSPECTION ON-SITE  
 Area of violation: TSD - General Facility Standards  
 Date achieved compliance: 02/10/1993  
 Evaluation lead agency: State

Evaluation date: 07/06/1993  
 Evaluation: GROUNDWATER MONITORING EVALUATION  
 Area of violation: TSD IS-Ground-Water Monitoring  
 Date achieved compliance: 02/10/1993  
 Evaluation lead agency: State

Evaluation date: 12/09/1992  
 Evaluation: FINANCIAL RECORD REVIEW  
 Area of violation: TSD - Financial Requirements  
 Date achieved compliance: 02/10/1993  
 Evaluation lead agency: State

Evaluation date: 11/09/1992  
 Evaluation: COMPLIANCE EVALUATION INSPECTION ON-SITE  
 Area of violation: TSD - Waste Pile Standards  
 Date achieved compliance: 02/10/1993  
 Evaluation lead agency: State

Evaluation date: 11/09/1992  
 Evaluation: COMPLIANCE EVALUATION INSPECTION ON-SITE  
 Area of violation: TSD - Preparedness and Prevention  
 Date achieved compliance: 02/10/1993  
 Evaluation lead agency: State

Evaluation date: 11/09/1992  
 Evaluation: COMPLIANCE EVALUATION INSPECTION ON-SITE  
 Area of violation: TSD - General Facility Standards  
 Date achieved compliance: 02/10/1993  
 Evaluation lead agency: State

Evaluation date: 11/09/1992  
 Evaluation: COMPLIANCE EVALUATION INSPECTION ON-SITE  
 Area of violation: TSD - Manifest/Records/Reporting  
 Date achieved compliance: 02/10/1993  
 Evaluation lead agency: State

Evaluation date: 11/09/1992  
 Evaluation: COMPLIANCE EVALUATION INSPECTION ON-SITE  
 Area of violation: TSD - Container Use and Management

MAP FINDINGS  
FOCUS MAP 12

Map ID	Site	Database(s)	EPA ID Number
--------	------	-------------	---------------

**INLAND METAL REFINING COMPANY INCORPORATION (Continued)**

**1000151808**

Date achieved compliance:	02/10/1993
Evaluation lead agency:	State
Evaluation date:	11/09/1992
Evaluation:	COMPLIANCE EVALUATION INSPECTION ON-SITE
Area of violation:	TSD - Financial Requirements
Date achieved compliance:	02/10/1993
Evaluation lead agency:	State
Evaluation date:	11/09/1992
Evaluation:	COMPLIANCE EVALUATION INSPECTION ON-SITE
Area of violation:	TSD - Contingency Plan and Emergency Procedures
Date achieved compliance:	02/10/1993
Evaluation lead agency:	State
Evaluation date:	11/09/1992
Evaluation:	COMPLIANCE EVALUATION INSPECTION ON-SITE
Area of violation:	TSD - Surface Impoundment Standards
Date achieved compliance:	02/10/1993
Evaluation lead agency:	State
Evaluation date:	11/09/1992
Evaluation:	COMPLIANCE EVALUATION INSPECTION ON-SITE
Area of violation:	Generators - Pre-transport
Date achieved compliance:	02/10/1993
Evaluation lead agency:	State
Evaluation date:	11/09/1992
Evaluation:	COMPLIANCE EVALUATION INSPECTION ON-SITE
Area of violation:	TSD - Preparedness and Prevention
Date achieved compliance:	04/13/1990
Evaluation lead agency:	State
Evaluation date:	11/09/1992
Evaluation:	COMPLIANCE EVALUATION INSPECTION ON-SITE
Area of violation:	TSD - General
Date achieved compliance:	02/10/1993
Evaluation lead agency:	State
Evaluation date:	01/02/1992
Evaluation:	FINANCIAL RECORD REVIEW
Area of violation:	TSD - Financial Requirements
Date achieved compliance:	02/10/1993
Evaluation lead agency:	State
Evaluation date:	10/18/1991
Evaluation:	COMPLIANCE EVALUATION INSPECTION ON-SITE
Area of violation:	TSD - Manifest/Records/Reporting
Date achieved compliance:	02/10/1993
Evaluation lead agency:	State
Evaluation date:	10/18/1991
Evaluation:	COMPLIANCE EVALUATION INSPECTION ON-SITE
Area of violation:	TSD - Surface Impoundment Standards
Date achieved compliance:	02/10/1993
Evaluation lead agency:	State

MAP FINDINGS  
FOCUS MAP 12

Map ID	Site	Database(s)	EPA ID Number
--------	------	-------------	---------------

**INLAND METAL REFINING COMPANY INCORPORATION (Continued)**

**1000151808**

Evaluation date: 10/18/1991  
 Evaluation: COMPLIANCE EVALUATION INSPECTION ON-SITE  
 Area of violation: TSD - Waste Pile Standards  
 Date achieved compliance: 02/10/1993  
 Evaluation lead agency: State

Evaluation date: 10/18/1991  
 Evaluation: COMPLIANCE EVALUATION INSPECTION ON-SITE  
 Area of violation: TSD - Financial Requirements  
 Date achieved compliance: 02/10/1993  
 Evaluation lead agency: State

Evaluation date: 10/18/1991  
 Evaluation: COMPLIANCE EVALUATION INSPECTION ON-SITE  
 Area of violation: TSD - Contingency Plan and Emergency Procedures  
 Date achieved compliance: 02/10/1993  
 Evaluation lead agency: State

Evaluation date: 10/18/1991  
 Evaluation: COMPLIANCE EVALUATION INSPECTION ON-SITE  
 Area of violation: TSD - General  
 Date achieved compliance: 02/10/1993  
 Evaluation lead agency: State

Evaluation date: 10/18/1991  
 Evaluation: COMPLIANCE EVALUATION INSPECTION ON-SITE  
 Area of violation: Generators - Pre-transport  
 Date achieved compliance: 02/10/1993  
 Evaluation lead agency: State

Evaluation date: 10/18/1991  
 Evaluation: COMPLIANCE EVALUATION INSPECTION ON-SITE  
 Area of violation: TSD - General Facility Standards  
 Date achieved compliance: 02/10/1993  
 Evaluation lead agency: State

Evaluation date: 10/18/1991  
 Evaluation: COMPLIANCE EVALUATION INSPECTION ON-SITE  
 Area of violation: TSD - Container Use and Management  
 Date achieved compliance: 02/10/1993  
 Evaluation lead agency: State

Evaluation date: 10/18/1991  
 Evaluation: COMPLIANCE EVALUATION INSPECTION ON-SITE  
 Area of violation: TSD - Preparedness and Prevention  
 Date achieved compliance: 02/10/1993  
 Evaluation lead agency: State

Evaluation date: 12/18/1990  
 Evaluation: COMPLIANCE EVALUATION INSPECTION ON-SITE  
 Area of violation: TSD - Preparedness and Prevention  
 Date achieved compliance: 02/10/1993  
 Evaluation lead agency: State

Evaluation date: 12/18/1990  
 Evaluation: COMPLIANCE EVALUATION INSPECTION ON-SITE  
 Area of violation: Generators - Pre-transport

MAP FINDINGS  
FOCUS MAP 12

Map ID	Site	Database(s)	EPA ID Number
--------	------	-------------	---------------

**INLAND METAL REFINING COMPANY INCORPORATION (Continued)**

**1000151808**

Date achieved compliance:	02/10/1993
Evaluation lead agency:	State
Evaluation date:	12/18/1990
Evaluation:	COMPLIANCE EVALUATION INSPECTION ON-SITE
Area of violation:	TSD - Manifest/Records/Reporting
Date achieved compliance:	02/10/1993
Evaluation lead agency:	State
Evaluation date:	12/18/1990
Evaluation:	COMPLIANCE EVALUATION INSPECTION ON-SITE
Area of violation:	TSD - Contingency Plan and Emergency Procedures
Date achieved compliance:	02/10/1993
Evaluation lead agency:	State
Evaluation date:	12/18/1990
Evaluation:	COMPLIANCE EVALUATION INSPECTION ON-SITE
Area of violation:	TSD - Waste Pile Standards
Date achieved compliance:	02/10/1993
Evaluation lead agency:	State
Evaluation date:	12/18/1990
Evaluation:	COMPLIANCE EVALUATION INSPECTION ON-SITE
Area of violation:	TSD - Financial Requirements
Date achieved compliance:	02/10/1993
Evaluation lead agency:	State
Evaluation date:	12/18/1990
Evaluation:	COMPLIANCE EVALUATION INSPECTION ON-SITE
Area of violation:	TSD IS-Ground-Water Monitoring
Date achieved compliance:	02/10/1993
Evaluation lead agency:	State
Evaluation date:	12/18/1990
Evaluation:	COMPLIANCE EVALUATION INSPECTION ON-SITE
Area of violation:	TSD - Surface Impoundment Standards
Date achieved compliance:	02/10/1993
Evaluation lead agency:	State
Evaluation date:	12/18/1990
Evaluation:	COMPLIANCE EVALUATION INSPECTION ON-SITE
Area of violation:	TSD - General
Date achieved compliance:	02/10/1993
Evaluation lead agency:	State
Evaluation date:	12/18/1990
Evaluation:	COMPLIANCE EVALUATION INSPECTION ON-SITE
Area of violation:	TSD - General Facility Standards
Date achieved compliance:	02/10/1993
Evaluation lead agency:	State
Evaluation date:	04/04/1990
Evaluation:	NON-FINANCIAL RECORD REVIEW
Area of violation:	TSD IS-Ground-Water Monitoring
Date achieved compliance:	02/10/1993
Evaluation lead agency:	State

MAP FINDINGS  
FOCUS MAP 12

Map ID Site Database(s) EPA ID Number

**INLAND METAL REFINING COMPANY INCORPORATION (Continued)**

**1000151808**

Evaluation date: 12/22/1989  
Evaluation: COMPLIANCE EVALUATION INSPECTION ON-SITE  
Area of violation: TSD - Preparedness and Prevention  
Date achieved compliance: 02/10/1993  
Evaluation lead agency: State

Evaluation date: 12/22/1989  
Evaluation: COMPLIANCE EVALUATION INSPECTION ON-SITE  
Area of violation: TSD - Financial Requirements  
Date achieved compliance: 02/10/1993  
Evaluation lead agency: State

Evaluation date: 12/22/1989  
Evaluation: COMPLIANCE EVALUATION INSPECTION ON-SITE  
Area of violation: TSD - Waste Pile Standards  
Date achieved compliance: 02/10/1993  
Evaluation lead agency: State

Evaluation date: 12/22/1989  
Evaluation: COMPLIANCE EVALUATION INSPECTION ON-SITE  
Area of violation: TSD - General  
Date achieved compliance: 02/10/1993  
Evaluation lead agency: State

Evaluation date: 12/22/1989  
Evaluation: COMPLIANCE EVALUATION INSPECTION ON-SITE  
Area of violation: TSD - Container Use and Management  
Date achieved compliance: 02/10/1993  
Evaluation lead agency: State

Evaluation date: 12/22/1989  
Evaluation: COMPLIANCE EVALUATION INSPECTION ON-SITE  
Area of violation: TSD - Surface Impoundment Standards  
Date achieved compliance: 02/10/1993  
Evaluation lead agency: State

Evaluation date: 12/22/1989  
Evaluation: COMPLIANCE EVALUATION INSPECTION ON-SITE  
Area of violation: Generators - Pre-transport  
Date achieved compliance: 02/10/1993  
Evaluation lead agency: State

Evaluation date: 12/22/1989  
Evaluation: COMPLIANCE EVALUATION INSPECTION ON-SITE  
Area of violation: TSD - General Facility Standards  
Date achieved compliance: 02/10/1993  
Evaluation lead agency: State

Evaluation date: 12/22/1989  
Evaluation: COMPLIANCE EVALUATION INSPECTION ON-SITE  
Area of violation: TSD - Contingency Plan and Emergency Procedures  
Date achieved compliance: 02/10/1993  
Evaluation lead agency: State

Evaluation date: 12/22/1989  
Evaluation: COMPLIANCE EVALUATION INSPECTION ON-SITE  
Area of violation: TSD - Manifest/Records/Reporting



MAP FINDINGS  
FOCUS MAP 12

Map ID	Site	Database(s)	EPA ID Number
--------	------	-------------	---------------

**INLAND METAL REFINING COMPANY INCORPORATION (Continued)**

**1000151808**

Date achieved compliance:	02/10/1993
Evaluation lead agency:	State
Evaluation date:	10/18/1989
Evaluation:	GROUNDWATER MONITORING EVALUATION
Area of violation:	TSD IS-Ground-Water Monitoring
Date achieved compliance:	02/10/1993
Evaluation lead agency:	State
Evaluation date:	03/30/1989
Evaluation:	NON-FINANCIAL RECORD REVIEW
Area of violation:	TSD IS-Ground-Water Monitoring
Date achieved compliance:	02/10/1993
Evaluation lead agency:	State
Evaluation date:	10/18/1988
Evaluation:	COMPLIANCE EVALUATION INSPECTION ON-SITE
Area of violation:	TSD - Financial Requirements
Date achieved compliance:	02/10/1993
Evaluation lead agency:	State
Evaluation date:	10/18/1988
Evaluation:	COMPLIANCE EVALUATION INSPECTION ON-SITE
Area of violation:	TSD - Container Use and Management
Date achieved compliance:	02/10/1993
Evaluation lead agency:	State
Evaluation date:	10/18/1988
Evaluation:	COMPLIANCE EVALUATION INSPECTION ON-SITE
Area of violation:	TSD - Manifest/Records/Reporting
Date achieved compliance:	02/10/1993
Evaluation lead agency:	State
Evaluation date:	10/18/1988
Evaluation:	COMPLIANCE EVALUATION INSPECTION ON-SITE
Area of violation:	Generators - Pre-transport
Date achieved compliance:	02/10/1993
Evaluation lead agency:	State
Evaluation date:	10/18/1988
Evaluation:	COMPLIANCE EVALUATION INSPECTION ON-SITE
Area of violation:	TSD - General
Date achieved compliance:	02/10/1993
Evaluation lead agency:	State
Evaluation date:	10/18/1988
Evaluation:	COMPLIANCE EVALUATION INSPECTION ON-SITE
Area of violation:	TSD - Preparedness and Prevention
Date achieved compliance:	02/10/1993
Evaluation lead agency:	State
Evaluation date:	10/18/1988
Evaluation:	COMPLIANCE EVALUATION INSPECTION ON-SITE
Area of violation:	TSD - Waste Pile Standards
Date achieved compliance:	02/10/1993
Evaluation lead agency:	State

MAP FINDINGS  
FOCUS MAP 12

Map ID	Site	Database(s)	EPA ID Number
--------	------	-------------	---------------

**INLAND METAL REFINING COMPANY INCORPORATION (Continued)**

**1000151808**

Evaluation date: 10/18/1988  
 Evaluation: COMPLIANCE EVALUATION INSPECTION ON-SITE  
 Area of violation: TSD - Contingency Plan and Emergency Procedures  
 Date achieved compliance: 02/10/1993  
 Evaluation lead agency: State

Evaluation date: 10/18/1988  
 Evaluation: COMPLIANCE EVALUATION INSPECTION ON-SITE  
 Area of violation: TSD - General Facility Standards  
 Date achieved compliance: 02/10/1993  
 Evaluation lead agency: State

Evaluation date: 04/15/1988  
 Evaluation: COMPLIANCE SCHEDULE EVALUATION  
 Area of violation: Not reported  
 Date achieved compliance: Not reported  
 Evaluation lead agency: State

Evaluation date: 03/29/1988  
 Evaluation: NON-FINANCIAL RECORD REVIEW  
 Area of violation: TSD IS-Ground-Water Monitoring  
 Date achieved compliance: 02/10/1993  
 Evaluation lead agency: State

Evaluation date: 03/16/1988  
 Evaluation: GROUNDWATER MONITORING EVALUATION  
 Area of violation: TSD IS-Ground-Water Monitoring  
 Date achieved compliance: 02/10/1993  
 Evaluation lead agency: State

Evaluation date: 01/12/1988  
 Evaluation: COMPLIANCE EVALUATION INSPECTION ON-SITE  
 Area of violation: TSD - Contingency Plan and Emergency Procedures  
 Date achieved compliance: 02/10/1993  
 Evaluation lead agency: State

Evaluation date: 01/12/1988  
 Evaluation: COMPLIANCE EVALUATION INSPECTION ON-SITE  
 Area of violation: TSD - Container Use and Management  
 Date achieved compliance: 02/10/1993  
 Evaluation lead agency: State

Evaluation date: 01/12/1988  
 Evaluation: COMPLIANCE EVALUATION INSPECTION ON-SITE  
 Area of violation: TSD - Surface Impoundment Standards  
 Date achieved compliance: 02/10/1993  
 Evaluation lead agency: State

Evaluation date: 01/12/1988  
 Evaluation: COMPLIANCE EVALUATION INSPECTION ON-SITE  
 Area of violation: TSD - General  
 Date achieved compliance: 02/10/1993  
 Evaluation lead agency: State

Evaluation date: 01/12/1988  
 Evaluation: COMPLIANCE EVALUATION INSPECTION ON-SITE  
 Area of violation: TSD - General Facility Standards

MAP FINDINGS  
FOCUS MAP 12

Map ID	Site	Database(s)	EPA ID Number
--------	------	-------------	---------------

**INLAND METAL REFINING COMPANY INCORPORATION (Continued)**

**1000151808**

Date achieved compliance:	02/10/1993
Evaluation lead agency:	State
Evaluation date:	01/12/1988
Evaluation:	COMPLIANCE EVALUATION INSPECTION ON-SITE
Area of violation:	TSD - Manifest/Records/Reporting
Date achieved compliance:	02/10/1993
Evaluation lead agency:	State
Evaluation date:	01/12/1988
Evaluation:	COMPLIANCE EVALUATION INSPECTION ON-SITE
Area of violation:	TSD - Preparedness and Prevention
Date achieved compliance:	02/10/1993
Evaluation lead agency:	State
Evaluation date:	01/12/1988
Evaluation:	COMPLIANCE EVALUATION INSPECTION ON-SITE
Area of violation:	TSD - Container Use and Management
Date achieved compliance:	04/13/1990
Evaluation lead agency:	State
Evaluation date:	01/12/1988
Evaluation:	COMPLIANCE EVALUATION INSPECTION ON-SITE
Area of violation:	TSD - Closure/Post-Closure
Date achieved compliance:	02/10/1993
Evaluation lead agency:	State
Evaluation date:	01/12/1988
Evaluation:	COMPLIANCE EVALUATION INSPECTION ON-SITE
Area of violation:	TSD - General Facility Standards
Date achieved compliance:	04/13/1990
Evaluation lead agency:	State
Evaluation date:	01/12/1988
Evaluation:	COMPLIANCE EVALUATION INSPECTION ON-SITE
Area of violation:	Generators - General
Date achieved compliance:	02/10/1993
Evaluation lead agency:	State
Evaluation date:	01/12/1988
Evaluation:	COMPLIANCE EVALUATION INSPECTION ON-SITE
Area of violation:	TSD - Preparedness and Prevention
Date achieved compliance:	04/13/1990
Evaluation lead agency:	State
Evaluation date:	01/12/1988
Evaluation:	COMPLIANCE EVALUATION INSPECTION ON-SITE
Area of violation:	TSD - Surface Impoundment Standards
Date achieved compliance:	04/13/1990
Evaluation lead agency:	State
Evaluation date:	01/12/1988
Evaluation:	COMPLIANCE EVALUATION INSPECTION ON-SITE
Area of violation:	Generators - Records/Reporting
Date achieved compliance:	04/13/1990
Evaluation lead agency:	State

MAP FINDINGS  
FOCUS MAP 12

Map ID	Site	Database(s)	EPA ID Number
--------	------	-------------	---------------

**INLAND METAL REFINING COMPANY INCORPORATION (Continued)**

**1000151808**

Evaluation date: 01/12/1988  
 Evaluation: COMPLIANCE EVALUATION INSPECTION ON-SITE  
 Area of violation: TSD - Waste Pile Standards  
 Date achieved compliance: 02/10/1993  
 Evaluation lead agency: State

Evaluation date: 11/19/1987  
 Evaluation: FINANCIAL RECORD REVIEW  
 Area of violation: TSD - Financial Requirements  
 Date achieved compliance: 02/10/1993  
 Evaluation lead agency: State

Evaluation date: 01/13/1987  
 Evaluation: GROUNDWATER MONITORING EVALUATION  
 Area of violation: TSD IS-Ground-Water Monitoring  
 Date achieved compliance: 02/10/1993  
 Evaluation lead agency: State

Evaluation date: 11/21/1986  
 Evaluation: COMPLIANCE EVALUATION INSPECTION ON-SITE  
 Area of violation: TSD - Closure/Post-Closure  
 Date achieved compliance: 02/10/1993  
 Evaluation lead agency: State

Evaluation date: 11/21/1986  
 Evaluation: COMPLIANCE EVALUATION INSPECTION ON-SITE  
 Area of violation: TSD - Manifest/Records/Reporting  
 Date achieved compliance: 02/10/1993  
 Evaluation lead agency: State

Evaluation date: 11/21/1986  
 Evaluation: COMPLIANCE EVALUATION INSPECTION ON-SITE  
 Area of violation: TSD - General Facility Standards  
 Date achieved compliance: 04/13/1990  
 Evaluation lead agency: State

Evaluation date: 11/21/1986  
 Evaluation: COMPLIANCE EVALUATION INSPECTION ON-SITE  
 Area of violation: Generators - Records/Reporting  
 Date achieved compliance: 04/13/1990  
 Evaluation lead agency: State

Evaluation date: 11/21/1986  
 Evaluation: COMPLIANCE EVALUATION INSPECTION ON-SITE  
 Area of violation: TSD - General Facility Standards  
 Date achieved compliance: 02/10/1993  
 Evaluation lead agency: State

Evaluation date: 11/21/1986  
 Evaluation: COMPLIANCE EVALUATION INSPECTION ON-SITE  
 Area of violation: TSD - Preparedness and Prevention  
 Date achieved compliance: 02/10/1993  
 Evaluation lead agency: State

Evaluation date: 11/21/1986  
 Evaluation: COMPLIANCE EVALUATION INSPECTION ON-SITE  
 Area of violation: TSD - Surface Impoundment Standards

MAP FINDINGS  
FOCUS MAP 12

Map ID	Site	Database(s)	EPA ID Number
--------	------	-------------	---------------

**INLAND METAL REFINING COMPANY INCORPORATION (Continued)**

**1000151808**

Date achieved compliance:	02/10/1993
Evaluation lead agency:	State
Evaluation date:	11/21/1986
Evaluation:	COMPLIANCE EVALUATION INSPECTION ON-SITE
Area of violation:	Generators - General
Date achieved compliance:	02/10/1993
Evaluation lead agency:	State
Evaluation date:	03/25/1986
Evaluation:	NON-FINANCIAL RECORD REVIEW
Area of violation:	TSD IS-Ground-Water Monitoring
Date achieved compliance:	02/10/1993
Evaluation lead agency:	State
Evaluation date:	02/26/1986
Evaluation:	GROUNDWATER MONITORING EVALUATION
Area of violation:	TSD IS-Ground-Water Monitoring
Date achieved compliance:	02/10/1993
Evaluation lead agency:	State
Evaluation date:	11/17/1985
Evaluation:	COMPLIANCE EVALUATION INSPECTION ON-SITE
Area of violation:	Not reported
Date achieved compliance:	Not reported
Evaluation lead agency:	State
Evaluation date:	11/07/1985
Evaluation:	COMPLIANCE EVALUATION INSPECTION ON-SITE
Area of violation:	TSD - Surface Impoundment Standards
Date achieved compliance:	02/10/1993
Evaluation lead agency:	State
Evaluation date:	11/07/1985
Evaluation:	COMPLIANCE EVALUATION INSPECTION ON-SITE
Area of violation:	TSD - Surface Impoundment Standards
Date achieved compliance:	04/13/1990
Evaluation lead agency:	State
Evaluation date:	08/19/1985
Evaluation:	NON-FINANCIAL RECORD REVIEW
Area of violation:	TSD IS-Ground-Water Monitoring
Date achieved compliance:	02/10/1993
Evaluation lead agency:	State
Evaluation date:	04/04/1985
Evaluation:	NON-FINANCIAL RECORD REVIEW
Area of violation:	TSD IS-Ground-Water Monitoring
Date achieved compliance:	05/30/1985
Evaluation lead agency:	State
Evaluation date:	03/19/1985
Evaluation:	GROUNDWATER MONITORING EVALUATION
Area of violation:	Not reported
Date achieved compliance:	Not reported
Evaluation lead agency:	State

MAP FINDINGS  
FOCUS MAP 12

Map ID	Site	Database(s)	EPA ID Number
--------	------	-------------	---------------

**INLAND METAL REFINING COMPANY INCORPORATION (Continued)**

**1000151808**

Evaluation date: 01/29/1985  
 Evaluation: COMPLIANCE EVALUATION INSPECTION ON-SITE  
 Area of violation: TSD - Surface Impoundment Standards  
 Date achieved compliance: 04/13/1990  
 Evaluation lead agency: State

Evaluation date: 01/29/1985  
 Evaluation: COMPLIANCE EVALUATION INSPECTION ON-SITE  
 Area of violation: TSD - Closure/Post-Closure  
 Date achieved compliance: 02/10/1993  
 Evaluation lead agency: State

Evaluation date: 01/29/1985  
 Evaluation: COMPLIANCE EVALUATION INSPECTION ON-SITE  
 Area of violation: Generators - Manifest  
 Date achieved compliance: 02/10/1993  
 Evaluation lead agency: State

Evaluation date: 01/29/1985  
 Evaluation: COMPLIANCE EVALUATION INSPECTION ON-SITE  
 Area of violation: TSD - Container Use and Management  
 Date achieved compliance: 02/10/1993  
 Evaluation lead agency: State

Evaluation date: 03/08/1984  
 Evaluation: GROUNDWATER MONITORING EVALUATION  
 Area of violation: TSD IS-Ground-Water Monitoring  
 Date achieved compliance: 02/10/1993  
 Evaluation lead agency: State

Evaluation date: 01/25/1984  
 Evaluation: COMPLIANCE EVALUATION INSPECTION ON-SITE  
 Area of violation: TSD - Container Use and Management  
 Date achieved compliance: 02/10/1993  
 Evaluation lead agency: State

Evaluation date: 01/25/1984  
 Evaluation: COMPLIANCE EVALUATION INSPECTION ON-SITE  
 Area of violation: TSD - General Facility Standards  
 Date achieved compliance: 04/13/1990  
 Evaluation lead agency: State

Evaluation date: 01/25/1984  
 Evaluation: COMPLIANCE EVALUATION INSPECTION ON-SITE  
 Area of violation: Generators - Records/Reporting  
 Date achieved compliance: 02/10/1993  
 Evaluation lead agency: State

Evaluation date: 01/25/1984  
 Evaluation: COMPLIANCE EVALUATION INSPECTION ON-SITE  
 Area of violation: TSD - Manifest/Records/Reporting  
 Date achieved compliance: 02/10/1993  
 Evaluation lead agency: State

Evaluation date: 01/25/1984  
 Evaluation: COMPLIANCE EVALUATION INSPECTION ON-SITE  
 Area of violation: TSD - General Facility Standards

MAP FINDINGS  
FOCUS MAP 12

Map ID      Site      Database(s)      EPA ID Number

---

**INLAND METAL REFINING COMPANY INCORPORATION (Continued)**

**1000151808**

Date achieved compliance: 02/10/1993  
Evaluation lead agency: State

Evaluation date: 01/25/1984  
Evaluation: COMPLIANCE EVALUATION INSPECTION ON-SITE  
Area of violation: TSD - Surface Impoundment Standards  
Date achieved compliance: 02/10/1993  
Evaluation lead agency: State

Evaluation date: 01/25/1984  
Evaluation: COMPLIANCE EVALUATION INSPECTION ON-SITE  
Area of violation: Generators - Records/Reporting  
Date achieved compliance: 04/13/1990  
Evaluation lead agency: State

Evaluation date: 01/25/1984  
Evaluation: COMPLIANCE EVALUATION INSPECTION ON-SITE  
Area of violation: TSD - Preparedness and Prevention  
Date achieved compliance: 02/10/1993  
Evaluation lead agency: State

Evaluation date: 01/25/1984  
Evaluation: COMPLIANCE EVALUATION INSPECTION ON-SITE  
Area of violation: TSD - Contingency Plan and Emergency Procedures  
Date achieved compliance: 02/10/1993  
Evaluation lead agency: State

Evaluation date: 01/25/1984  
Evaluation: COMPLIANCE EVALUATION INSPECTION ON-SITE  
Area of violation: TSD - Container Use and Management  
Date achieved compliance: 04/13/1990  
Evaluation lead agency: State

Evaluation date: 01/25/1984  
Evaluation: COMPLIANCE EVALUATION INSPECTION ON-SITE  
Area of violation: TSD - Surface Impoundment Standards  
Date achieved compliance: 04/13/1990  
Evaluation lead agency: State

SSU:

Facility ID: 0316500001  
Facility Type: Refinery  
Lat/Long: 41.6781311 / -87.605331  
Directions: Take I-55 North.  
Region: Des Plaines  
Current Program: SSU  
Project Manager: Kershaw  
Community Relations: Frost  
SSU Status: Backlog  
FOS: NA  
Year Completed: Not reported  
Site Size: 5

MAP FINDINGS  
FOCUS MAP 12

Map ID	Site	Database(s)	EPA ID Number
287	<b>HUFF &amp; HUFF INC.</b> <b>651 EAST 179TH ST.</b> <b>CHICAGO, IL 60607</b>	IL LUST	S103292398 N/A
	LUST: Incident Num: 891954 IL EPA Id: 0316280047 Product: Diesel IEMA Date: 10/04/1989 Project Manager: Chappel Project Manager Phone: (217) 785-3913 Email: Harry.A.Chappel@illinois.gov PRP Name: Huff & Huff Inc. PRP Contact: Linda Huff PRP Address: 512 West Burlington, Suite 100 PRP City,St,Zip: La Grange, IL 60525 PRP Phone: Not reported Site Classification: Not reported Section 57.5(g) Letter: 731 Date Section 57.5(g) Letter: Not reported Non LUST Determination Letter: 2015-03-20 20 Report Received: Not reported 45 Report Received: Not reported <b>NFA/NFR Letter: Not reported</b> NFR Date Recorded: Not reported		
287	<b>LAKE CALUMET SMELTING</b> <b>11901 S. CHAMPLAIN AVE.</b> <b>CHICAGO, IL 60628</b>	CERCLIS ICIS FINDS <b>LEAD SMELTERS</b>	1007646528 ILN000509228
	CERCLIS: Site ID: 0509228 EPA ID: ILN000509228 Facility County: COOK Short Name: LAKE CALUMET SMELTING Congressional District: 01 IFMS ID: B5FM SMSA Number: Not reported USGC Hydro Unit: Not reported Federal Facility: Not a Federal Facility DMNSN Number: 5.70000 Site Orphan Flag: Not reported RCRA ID: Not reported USGS Quadrangle: Not reported Site Init By Prog: S NFRAP Flag: Not reported Parent ID: Not reported RST Code: Not reported EPA Region: 05 Classification: Not reported Site Settings Code: Not reported NPL Status: Not on the NPL DMNSN Unit Code: ACRE RBRAC Code: Not reported RResp Fed Agency Code: Not reported Non NPL Status: Referred to Removal - NFRAP Non NPL Status Date: 01/03/12 Site Fips Code: 17031 CC Concurrence Date: / /		



MAP FINDINGS  
FOCUS MAP 12

Map ID	Site	Database(s)	EPA ID Number
--------	------	-------------	---------------

**LAKE CALUMET SMELTING (Continued)**

**1007646528**

CC Concurrence FY: Not reported  
Alias EPA ID: Not reported  
Site FUDS Flag: Not reported

CERCLIS Site Contact Name(s):

Contact ID: 5270163.00000  
Contact Name: BRAD BENNING  
Contact Tel: (312) 353-7613  
Contact Title: On-Scene Coordinator (OSC)  
Contact Email: Not reported

Alias Comments: Not reported

Site Description: Former secondary smelter of non-ferrous metals such as lead and tin. Smelting these metals created bulk units of babbitt and solder. Not currently known if any metal fabrication was done or if cleaning solvents were used on-site. Preliminary XRF data indicates heavy metal contamination on the soil surface throughout the site as well as on flooring of former structures. Residential neighborhoods within 1/4 miles of the property.

CERCLIS Assessment History:

Action Code: 001  
Action: PRE-CERCLIS SCREENING  
Date Started: / /  
Date Completed: 09/29/04  
Priority Level: Not reported  
Operable Unit: SITEWIDE  
Primary Responsibility: State, Fund Financed  
Planning Status: Not reported  
Urgency Indicator: Not reported  
Action Anomaly: Not reported

Action Code: 001  
Action: DISCOVERY  
Date Started: / /  
Date Completed: 10/18/04  
Priority Level: Not reported  
Operable Unit: SITEWIDE  
Primary Responsibility: EPA Fund-Financed  
Planning Status: Not reported  
Urgency Indicator: Not reported  
Action Anomaly: Not reported

Action Code: 001  
Action: PRELIMINARY ASSESSMENT  
Date Started: 09/30/05  
Date Completed: 03/20/08  
Priority Level: Low priority for further assessment  
Operable Unit: SITEWIDE  
Primary Responsibility: State, Fund Financed  
Planning Status: Not reported  
Urgency Indicator: Not reported  
Action Anomaly: Not reported

MAP FINDINGS  
FOCUS MAP 12

Map ID Site Database(s) EPA ID Number

**LAKE CALUMET SMELTING (Continued)**

**1007646528**

Action Code: 001  
Action: SITE INSPECTION  
Date Started: 04/15/08  
Date Completed: 07/15/11  
Priority Level: Assessment Complete - Decision Needed  
Operable Unit: SITEWIDE  
Primary Responsibility: State, Fund Financed  
Planning Status: Not reported  
Urgency Indicator: Not reported  
Action Anomaly: Not reported

Action Code: 001  
Action: SECTION 104(E) REF LITIGATION  
Date Started: 12/11/12  
Date Completed: 09/12/13  
Priority Level: Not reported  
Operable Unit: SITEWIDE  
Primary Responsibility: Federal Enforcement  
Planning Status: Not reported  
Urgency Indicator: Not reported  
Action Anomaly: Not reported

Action Code: 001  
Action: JUDICIAL/CIVIL JUDGMENT  
Date Started: / /  
Date Completed: 09/12/13  
Priority Level: Not reported  
Operable Unit: SITEWIDE  
Primary Responsibility: Federal Enforcement  
Planning Status: Not reported  
Urgency Indicator: Not reported  
Action Anomaly: Not reported

Action Code: 001  
Action: REMOVAL  
Date Started: 10/07/13  
Date Completed: / /  
Priority Level: Stabilized  
Operable Unit: SITEWIDE  
Primary Responsibility: EPA Fund-Financed  
Planning Status: Approved  
Urgency Indicator: Time Critical  
Action Anomaly: Not reported

**ICIS:**

Enforcement Action ID: 05-2013-1005  
FRS ID: 110020034274  
Program ID: FRS 110020034274  
Action Name: LAKE CALUMET SMELTING - WARRANT (CERCLA)  
Full Address: 11901 S. CHAMPLAIN AVE. CHICAGO IL 606285717  
State: Illinois  
Facility Name: LAKE CALUMET SMELTING  
Facility Address: 11901 S. CHAMPLAIN AVE.

MAP FINDINGS  
FOCUS MAP 12

Map ID	Site	Database(s)	EPA ID Number
--------	------	-------------	---------------

**LAKE CALUMET SMELTING (Continued)**

**1007646528**

Enforcement Action Type:	CHICAGO, IL 606285717 Access Order
Facility County:	COOK
EPA Region #:	5
Enforcement Action ID:	05-2013-1005
FRS ID:	110020034274
Program ID:	CERCLIS ILN000509228
Action Name:	LAKE CALUMET SMELTING - WARRANT (CERCLA)
Full Address:	11901 S. CHAMPLAIN AVE. CHICAGO IL 606285717
State:	Illinois
Facility Name:	LAKE CALUMET SMELTING
Facility Address:	11901 S. CHAMPLAIN AVE. CHICAGO, IL 606285717
Enforcement Action Type:	Access Order
Facility County:	COOK
EPA Region #:	5
Program ID:	CERCLIS ILN000509228
Facility Name:	LAKE CALUMET SMELTING
Address:	11901 S. CHAMPLAIN AVE.
Tribal Indicator:	N
Fed Facility:	Not reported
NAIC Code:	Not reported
SIC Code:	Not reported
Program ID:	FRS 110020034274
Facility Name:	LAKE CALUMET SMELTING
Address:	11901 S. CHAMPLAIN AVE.
Tribal Indicator:	N
Fed Facility:	Not reported
NAIC Code:	Not reported
SIC Code:	Not reported

**FINDS:**

Registry ID: 110020034274

**Environmental Interest/Information System**

CERCLIS (Comprehensive Environmental Response, Compensation, and Liability Information System) is the Superfund database that is used to support management in all phases of the Superfund program. The system contains information on all aspects of hazardous waste sites, including an inventory of sites, planned and actual site activities, and financial information.

**Lead Smelter Sites:**

Site ID:	0509228
Facility Region Id:	05
NPL Status:	Not on the NPL
Federal Facility:	No
Primary Site Type Category Description:	Manufacturing/Processing/Maintenance
Site Type Category Description 1:	Not reported
Site Type Category Description 2:	Not reported

MAP FINDINGS  
FOCUS MAP 12

Map ID Site Database(s) EPA ID Number

**LAKE CALUMET SMELTING (Continued)**

**1007646528**

Site Type Category Description 3: Not reported  
 Latitude: Not reported  
 Longitude: Not reported

Site ID: 0509228  
 Facility Region Id: 05  
 NPL Status: Not on the NPL  
 Federal Facility: No  
 Primary Site Type Category Description: Manufacturing/Processing/Maintenance  
 Site Type Category Description 1: Not reported  
 Site Type Category Description 2: Not reported  
 Site Type Category Description 3: Not reported  
 Latitude: Not reported  
 Longitude: Not reported

Site ID: 0509228  
 Facility Region Id: 05  
 NPL Status: Not on the NPL  
 Federal Facility: No  
 Primary Site Type Category Description: Manufacturing/Processing/Maintenance  
 Site Type Category Description 1: Not reported  
 Site Type Category Description 2: Not reported  
 Site Type Category Description 3: Not reported  
 Latitude: Not reported  
 Longitude: Not reported

287

**INLAND METALS REFINING**

**IL SWF/LF S108111859  
N/A**

**CHICAGO, IL 60628**

IL WMRC\_LF:  
 Region: WMRC  
 General: Not reported  
 IEPA ID Number: 316500001  
 Municipal Waste: Not reported  
 Provisional IEPA ID: Not reported  
 Septic: Not reported  
 NIPC Map Number: 134  
 Animal: Not reported  
 Owner Name: INLAND METALS  
 Pathological: Not reported  
 Operator: INLAND METALS  
 Industrial: Not reported  
 PO Box: Not reported  
 Foundry Sand: Not reported  
 Incinerator Ash: Not reported  
 Slag: Not reported  
 Hazardous: Not reported  
 Hazardous Liquid: X  
 Radiation: Not reported  
 Demolition: Not reported  
 Lat/Long: 414039/873620  
 Landscaping: Not reported  
 Oil Field: Not reported  
 Primemer ID: 3  
 Special: Not reported  
 Township: 37N  
 Other: Not reported

MAP FINDINGS  
FOCUS MAP 12

Map ID	Site	Database(s)	EPA ID Number
--------	------	-------------	---------------

**INLAND METALS REFINING (Continued)**

**S108111859**

Range:	14E
Unknown:	Not reported
Section:	27
Quarter Section1:	NE
Quarter Section2:	NE
Quarter Section3:	Not reported
Quarter Section4:	Not reported
IEPA:	X
ISGS:	Not reported
PollutionControlBoard:	Not reported
IDM&M:	Not reported
DPH:	Not reported
Operational Status:	CLOSED
Local Agency:	Not reported
Permit Status:	UNPERMITTED/UNAUTHORIZED
Agency:	NIPC
IEPA Permit Date:	Not reported
Source Other:	Not reported
Close Date:	Not reported
Reaction:	Not reported
RCRA Facility:	Y
Date Discover:	Not reported
GW Monitoring:	Y
Date Cleaned:	Not reported
FD Site:	Not reported
Offsite Waste:	Not reported
Landfill Size:	Not reported
Random Dump:	Not reported
Size Fill:	Not reported
Open Dump:	Not reported
Leachate Collected:	Not reported
Abandonment:	Not reported
Other:	Not reported
Recompacted Clay:	Not reported
In-situ Clay:	Not reported
Secured Containers:	X
Combination:	Not reported
Landfill:	Not reported
None:	Not reported
Incineration:	Not reported
Other:	Not reported
Surface Impoundment:	X
Land Application:	Not reported

287

**INLAND METALS REFINING**

**IL NIPC S100790030**

**CHICAGO, IL**

**N/A**

MAP FINDINGS  
FOCUS MAP 12

Map ID	Site	Database(s)	EPA ID Number
288	<b>11800 S COTTAGE GROVE AVE CHICAGO, IL</b>	<b>IL CHICAGO ENV</b>	<b>S117460648 N/A</b>
	CHICAGO ENV: Map Location: 11800 S COTTAGE GROVE AVECHICAGO, IL(41.677783, -87.609242) Complaints: Y Neshaps & Demolition Notices: Not reported Enforcement: Not reported Inspections: Y Permits: Not reported Tanks: Not reported Holds & Lust Nfr: Not reported Latitude: 41.677783 Longitude: -87.609242		
288	<b>11859 S COTTAGE GROVE AVE CHICAGO, IL</b>	<b>IL CHICAGO ENV</b>	<b>S117460779 N/A</b>
	CHICAGO ENV: Map Location: 11859 S COTTAGE GROVE AVECHICAGO, IL(41.676897, -87.608593) Complaints: Not reported Neshaps & Demolition Notices: Not reported Enforcement: Not reported Inspections: Not reported Permits: Not reported Tanks: Y Holds & Lust Nfr: Not reported Latitude: 41.676897 Longitude: -87.608593		
288	<b>11820 S COTTAGE GROVE AVE CHICAGO, IL</b>	<b>IL CHICAGO ENV</b>	<b>S117460695 N/A</b>
	CHICAGO ENV: Map Location: 11820 S COTTAGE GROVE AVECHICAGO, IL(41.676948, -87.608634) Complaints: Not reported Neshaps & Demolition Notices: Not reported Enforcement: Not reported Inspections: Y Permits: Not reported Tanks: Not reported Holds & Lust Nfr: Not reported Latitude: 41.676948 Longitude: -87.608634		

MAP FINDINGS  
FOCUS MAP 12

Map ID	Site	Database(s)	EPA ID Number
288	<b>ARRO TRANSPORTATION LLC</b> <b>11861 S COTTAGE GROVE AVE</b> <b>CHICAGO, IL 60628</b>  SPILLS: Incident ID: 19971905 Incident Date: Not reported Date Received: 10/07/1997 Lust Ind: Yes Facility Address: 11861 S COTTAGE GROVE Facility City: CHICAGO PRP Name: BULKOA AC: Not reported Source Table: dbo_OCIN_INCIDENTCUR  Incident ID: NL851258 Incident Date: Not reported Date Received: 11/11/1985 Lust Ind: Not reported Facility Address: 11861 S. COTTAGE GROVE AVE. Facility City: CHICAGO PRP Name: SNIDER TANK LINE AC: Not reported Source Table: dbo_OCIN_INDCIDENTHIS  BOL: Site Id: 170000391804 Inv Num: 0316515005 Interest Name: Arro Transportation LLC Interest Type: BOL Media Code: LAND	IL SPILLS IL BOL	S111899600 N/A
288	<b>SMITH SYSTEMS CHICAGO YARD</b> <b>11861 S COTTAGE GROVE-C</b> <b>CHICAGO, IL 60628</b>  BOL: Site Id: 170000388355 Inv Num: 0316490014 Interest Name: Smith Systems Chicago Yard Interest Type: BOL Media Code: LAND	IL BOL	S113272288 N/A
288	<b>SCHNEIDER TANK LINES</b> <b>11861 S COTTAGE GROVE AVE</b> <b>CHICAGO, IL 60628</b>  RCRA-SQG: Date form received by agency: 10/02/1986 Facility name: SCHNEIDER TANK LINES Facility address: 11861 S COTTAGE GROVE AVE CHICAGO, IL 60628 EPA ID: ILD981789035 Contact: ARTHUR FAVERTY Contact address: 11861 S COTTAGE GROVE AVE CHICAGO, IL 60628 Contact country: US Contact telephone: (312) 928-8040	RCRA-SQG	1000312551 ILD981789035

MAP FINDINGS  
FOCUS MAP 12

Map ID Site Database(s) EPA ID Number

**SCHNEIDER TANK LINES (Continued)**

**1000312551**

Contact email: Not reported  
 EPA Region: 05  
 Classification: Small Small Quantity Generator  
 Description: Handler: generates more than 100 and less than 1000 kg of hazardous waste during any calendar month and accumulates less than 6000 kg of hazardous waste at any time; or generates 100 kg or less of hazardous waste during any calendar month, and accumulates more than 1000 kg of hazardous waste at any time

Owner/Operator Summary:

Owner/operator name: NAME NOT REPORTED  
 Owner/operator address: ADDRESS NOT REPORTED  
 CITY NOT REPORTED, AK 99998  
 Owner/operator country: Not reported  
 Owner/operator telephone: (312) 555-1212  
 Legal status: Private  
 Owner/Operator Type: Operator  
 Owner/Op start date: Not reported  
 Owner/Op end date: Not reported

Owner/operator name: BULKOA  
 Owner/operator address: ADDRESS NOT REPORTED  
 CITY NOT REPORTED, AK 99998  
 Owner/operator country: Not reported  
 Owner/operator telephone: (312) 555-1212  
 Legal status: Private  
 Owner/Operator Type: Owner  
 Owner/Op start date: Not reported  
 Owner/Op end date: Not reported

Handler Activities Summary:

U.S. importer of hazardous waste: No  
 Mixed waste (haz. and radioactive): No  
 Recycler of hazardous waste: No  
 Transporter of hazardous waste: No  
 Treater, storer or disposer of HW: No  
 Underground injection activity: No  
 On-site burner exemption: No  
 Furnace exemption: No  
 Used oil fuel burner: No  
 Used oil processor: No  
 User oil refiner: No  
 Used oil fuel marketer to burner: No  
 Used oil Specification marketer: No  
 Used oil transfer facility: No  
 Used oil transporter: No

. Waste code: D000  
 . Waste name: Not Defined  
 . Waste code: D001  
 . Waste name: IGNITABLE WASTE

Violation Status: No violations found



MAP FINDINGS  
FOCUS MAP 12

Map ID	Site	Database(s)	EPA ID Number
--------	------	-------------	---------------

288	<b>CLEAN HARBORS ENV SERVICES 11861 COTTAGE GROVE-BLDG 13 CHICAGO, IL 60628</b>	<b>RCRA-SQG FINDS</b>	<b>1001487584 ILR000065797</b>
-----	---	---------------------------	------------------------------------

RCRA-SQG:

Date form received by agency: 12/17/2007  
 Facility name: CLEAN HARBORS ENV SERVICES  
 Facility address: 11861 COTTAGE GROVE-BLDG 13  
 CHICAGO, IL 60628  
 EPA ID: ILR000065797  
 Contact: RON PFEIFER  
 Contact address: 11861 COTTAGE GROVE-BLDG 13  
 CHICAGO, IL 60628  
 Contact country: US  
 Contact telephone: (773) 468-1186  
 Contact email: Not reported  
 EPA Region: 05  
 Classification: Small Small Quantity Generator  
 Description: Handler: generates more than 100 and less than 1000 kg of hazardous waste during any calendar month and accumulates less than 6000 kg of hazardous waste at any time; or generates 100 kg or less of hazardous waste during any calendar month, and accumulates more than 1000 kg of hazardous waste at any time

Owner/Operator Summary:

Owner/operator name: MARLEY COOLING  
 Owner/operator address: 11861 COTTAGE GROVE/10  
 CHICAGO, IL 60620  
 Owner/operator country: Not reported  
 Owner/operator telephone: (773) 995-0611  
 Legal status: Private  
 Owner/Operator Type: Owner  
 Owner/Op start date: Not reported  
 Owner/Op end date: Not reported

Handler Activities Summary:

U.S. importer of hazardous waste: No  
 Mixed waste (haz. and radioactive): No  
 Recycler of hazardous waste: No  
 Transporter of hazardous waste: No  
 Treater, storer or disposer of HW: No  
 Underground injection activity: No  
 On-site burner exemption: No  
 Furnace exemption: No  
 Used oil fuel burner: No  
 Used oil processor: No  
 User oil refiner: No  
 Used oil fuel marketer to burner: No  
 Used oil Specification marketer: No  
 Used oil transfer facility: No  
 Used oil transporter: No

Historical Generators:

Date form received by agency: 07/19/1999  
 Site name: MARLEY COOLING  
 Classification: Small Quantity Generator  
 . Waste code: D001

MAP FINDINGS  
FOCUS MAP 12

Map ID	Site	Database(s)	EPA ID Number
	<p><b>CLEAN HARBORS ENV SERVICES (Continued)</b></p> <p>Waste name: IGNITABLE WASTE</p> <p>Violation Status: No violations found</p> <p><b>FINDS:</b></p> <p>Registry ID: 110003051928</p> <p>Environmental Interest/Information System</p> <p>AFS (Aerometric Information Retrieval System (AIRS) Facility Subsystem) replaces the former Compliance Data System (CDS), the National Emission Data System (NEDS), and the Storage and Retrieval of Aerometric Data (SAROAD). AIRS is the national repository for information concerning airborne pollution in the United States. AFS is used to track emissions and compliance data from industrial plants. AFS data are utilized by states to prepare State Implementation Plans to comply with regulatory programs and by EPA as an input for the estimation of total national emissions. AFS is undergoing a major redesign to support facility operating permits required under Title V of the Clean Air Act.</p> <p>ACES (Illinois - Agency Compliance And Enforcement System) is the Illinois EPA Project to facilitate the permitting operations</p> <p>RCRAInfo is a national information system that supports the Resource Conservation and Recovery Act (RCRA) program through the tracking of events and activities related to facilities that generate, transport, and treat, store, or dispose of hazardous waste. RCRAInfo allows RCRA program staff to track the notification, permit, compliance, and corrective action activities required under RCRA.</p> <p>AIR MINOR</p>		1001487584
288	<p><b>CLEAN HARBORS ENVIRONMENTAL</b> 11861 S COTTAGE GROVER BUILDING 13 CHICAGO, IL 60628</p> <p>BOL:</p> <p>Site Id: 170000061135 Inv Num: 0316715135 Interest Name: Clean Harbors Environmental Interest Type: BOL Media Code: LAND</p>	IL BOL	S113274248 N/A
288	<p><b>BULKOA INC</b> 11861 S COTTAGE GROVE AVE CHICAGO, IL 60628</p> <p>UST:</p> <p>Facility ID: 2023462 Facility Status: CLOSED <b>Facility Type: INDUSTRIAL / MANUFACTURING</b> Owner Id: U0025760 Owner Name: Bulkoa Inc Owner Address: 11861 S Cottage Grove Ave Owner City,St,Zip: Chicago, IL 60628</p>	IL UST	U003152281 N/A

MAP FINDINGS  
FOCUS MAP 12

Map ID Site Database(s) EPA ID Number

**BULKOA INC (Continued)**

**U003152281**

Tank Number: 1  
**Tank Status:** **Removed**  
 Tank Capacity: 4000  
 Tank Substance: Gasoline  
 Last Used Date: Not reported  
 OSFM First Notify Date: 6/27/1986  
 Red Tag Issue Date: Not reported  
 Install Date: Not reported  
**Green Tag Decal:** **Not reported**  
**Green Tag Issue Date:** **Not reported**  
**Green Tag Expire Date:** **Not reported**  
 Fee Due: Not reported  
 Motor Fuel Permit Inspection Date: Not reported  
 Motor Fuel Permit Expiration Date: Not reported  
 MOTOR FUEL TYPE: Not reported  
 Pending Nov: N  
 IEMA: 97-1905  
 Equipment Type: Not reported  
 Equipment: Not reported  
 Last Passing Date: Not reported  
 Test Expire Date: Not reported

Tank Number: 2  
**Tank Status:** **Removed**  
 Tank Capacity: 4000  
 Tank Substance: Diesel Fuel  
 Last Used Date: Not reported  
 OSFM First Notify Date: 6/27/1986  
 Red Tag Issue Date: Not reported  
 Install Date: Not reported  
**Green Tag Decal:** **Not reported**  
**Green Tag Issue Date:** **Not reported**  
**Green Tag Expire Date:** **Not reported**  
 Fee Due: Not reported  
 Motor Fuel Permit Inspection Date: Not reported  
 Motor Fuel Permit Expiration Date: Not reported  
 MOTOR FUEL TYPE: Not reported  
 Pending Nov: N  
 IEMA: Not reported  
 Equipment Type: Not reported  
 Equipment: Not reported  
 Last Passing Date: Not reported  
 Test Expire Date: Not reported

Tank Number: 3  
**Tank Status:** **Removed**  
 Tank Capacity: 4000  
 Tank Substance: Diesel Fuel  
 Last Used Date: Not reported  
 OSFM First Notify Date: 6/27/1986  
 Red Tag Issue Date: Not reported  
 Install Date: Not reported  
**Green Tag Decal:** **Not reported**  
**Green Tag Issue Date:** **Not reported**  
**Green Tag Expire Date:** **Not reported**

MAP FINDINGS  
FOCUS MAP 12

Map ID Site Database(s) EPA ID Number

**BULKOA INC (Continued)**

**U003152281**

Fee Due: Not reported  
 Motor Fuel Permit Inspection Date: Not reported  
 Motor Fuel Permit Expiration Date: Not reported  
 MOTOR FUEL TYPE: Not reported  
 Pending Nov: N  
 IEMA: Not reported  
 Equipment Type: Not reported  
 Equipment: Not reported  
 Last Passing Date: Not reported  
 Test Expire Date: Not reported

Tank Number: 4  
**Tank Status: Removed**  
 Tank Capacity: 10000  
 Tank Substance: Diesel Fuel  
 Last Used Date: Not reported  
 OSFM First Notify Date: 6/27/1986  
 Red Tag Issue Date: Not reported  
 Install Date: Not reported  
**Green Tag Decal: Not reported**  
**Green Tag Issue Date: Not reported**  
**Green Tag Expire Date: Not reported**  
 Fee Due: Not reported  
 Motor Fuel Permit Inspection Date: Not reported  
 Motor Fuel Permit Expiration Date: Not reported  
 MOTOR FUEL TYPE: Not reported  
 Pending Nov: N  
 IEMA: Not reported  
 Equipment Type: Not reported  
 Equipment: Not reported  
 Last Passing Date: Not reported  
 Test Expire Date: Not reported

Tank Number: 5  
**Tank Status: Exempt from registration**  
 Tank Capacity: 10000  
 Tank Substance: Not reported  
 Last Used Date: 12/1/1973  
 OSFM First Notify Date: 1/1/2002  
 Red Tag Issue Date: Not reported  
 Install Date: Not reported  
**Green Tag Decal: Not reported**  
**Green Tag Issue Date: Not reported**  
**Green Tag Expire Date: Not reported**  
 Fee Due: Not reported  
 Motor Fuel Permit Inspection Date: Not reported  
 Motor Fuel Permit Expiration Date: Not reported  
 MOTOR FUEL TYPE: Not reported  
 Pending Nov: N  
 IEMA: Not reported  
 Equipment Type: Not reported  
 Equipment: Not reported  
 Last Passing Date: Not reported  
 Test Expire Date: Not reported

MAP FINDINGS  
FOCUS MAP 12

Map ID Site Database(s) EPA ID Number

**BULKOA INC (Continued)**

**U003152281**

Tank Number: 6  
**Tank Status:** Exempt from registration  
 Tank Capacity: 1000  
 Tank Substance: Not reported  
 Last Used Date: 12/1/1973  
 OSFM First Notify Date: 1/1/2002  
 Red Tag Issue Date: Not reported  
 Install Date: Not reported  
**Green Tag Decal:** Not reported  
**Green Tag Issue Date:** Not reported  
**Green Tag Expire Date:** Not reported  
 Fee Due: Not reported  
 Motor Fuel Permit Inspection Date: Not reported  
 Motor Fuel Permit Expiration Date: Not reported  
 MOTOR FUEL TYPE: Not reported  
 Pending Nov: N  
 IEMA: Not reported  
 Equipment Type: Not reported  
 Equipment: Not reported  
 Last Passing Date: Not reported  
 Test Expire Date: Not reported

Tank Number: 7  
**Tank Status:** Exempt from registration  
 Tank Capacity: 1000  
 Tank Substance: Not reported  
 Last Used Date: 12/1/1973  
 OSFM First Notify Date: 1/1/1902  
 Red Tag Issue Date: Not reported  
 Install Date: Not reported  
**Green Tag Decal:** Not reported  
**Green Tag Issue Date:** Not reported  
**Green Tag Expire Date:** Not reported  
 Fee Due: Not reported  
 Motor Fuel Permit Inspection Date: Not reported  
 Motor Fuel Permit Expiration Date: Not reported  
 MOTOR FUEL TYPE: Not reported  
 Pending Nov: N  
 IEMA: Not reported  
 Equipment Type: Not reported  
 Equipment: Not reported  
 Last Passing Date: Not reported  
 Test Expire Date: Not reported

288

**11861 SOUTH COTTAGE GROVE  
CHICAGO, IL**

**IL SPILLS S115748111  
N/A**

IEMA SPILLS:  
 Incident Number: 971905  
 Incident Report Date: 10/07/1997  
 Street Address Of Incident Location: 11861 SOUTH COTTAGE GROVE  
 Incident Location City: CHICAGO  
 Incident Location County: COOK  
 Entered By: Not reported  
 Date Entered: Not reported  
 Data Input Status: CLOSED

MAP FINDINGS  
FOCUS MAP 12

Map ID Site Database(s) EPA ID Number

(Continued)

S115748111

Leaking Underground Storage Tank (Lust)? : Not reported  
 Caller: PATRICK GAUGHAN  
 Caller Represents: BULKOA  
 Hazmat Incident Type: LEAK  
 Date/Time Occurred: Not reported  
 Mile Post: Not reported  
 Section: Not reported  
 Township: Not reported  
 Range: Not reported  
 Area Involved: FIXED FACILIITY  
 Media/Medium Into Which Release Occurred: Not reported  
 Temp: Not reported  
 Wind: Not reported  
 Material Name: GASOLINE/DIESEL FUEL  
 Type: UNKNOWN  
 Chris Code: Not reported  
 CAS#: Not reported  
 UN/NA #: Not reported  
 302(A) Extremely Hazardous Substance?: Not reported  
 Is This A RCRA Hazardous Waste?: Not reported  
 Is This A RCRA Regulated Facility?: Not reported  
 Container Type: UNDERGROUND TANK  
 Container Size: UNDERGROUND TANK  
 Amount Released: UNKNOWN  
 Rate Of Release/Min: Not reported  
 Duration Of Release: Not reported  
 Cause Of Release: HOLES  
 Estimated Spill Extent: Not reported  
 Spill Extent Units: Not reported  
 Date/Time Incident Occurred: Not reported  
 Check If Unknown (Occurrence): Not reported  
 Date/Time Discovered: 10/07/97 1500  
 Check If Unknown (Discovered): Not reported  
 Where Taken: -0-  
 On Scene Contact: Not reported  
 Public Health Risks/Precautions Taken: -0-  
 Number Of People Evacuated: -0-  
 Assistance Needed From State Agencies: Not reported  
 Containment/Cleanup Actions And Plans: Not reported  
 Responsible Name: BULKOA  
 Facility Manager: Not reported  
 Facility Manager Phone #: Not reported  
 Street1: 11861 SOUTH COTTAGE GROVE, CHICAGO, IL 60628  
 Contacted ESDA?: Not reported  
 ESDA On Scene?: Not reported  
 Specific ESDA Agency Contacted: Not reported  
 Contacted Fire Department?: Not reported  
 Fire Department On Scene?: Not reported  
 Name Of Fire Department Contacted: Not reported  
 Contacted Police Department?: Not reported  
 Police Department On Scene?: Not reported  
 Name Of Police Department Contacted: Not reported  
 Sheriff Police Department?: Not reported  
 Sheriff Department On Scene?: Not reported  
 Name Of Sheriff Department Contacted: Not reported  
 Was An Agency Other Than ESDA: Not reported  
 Fire Police Or Sheriff Contacted?: Not reported

MAP FINDINGS  
FOCUS MAP 12

Map ID	Site	Database(s)	EPA ID Number
	<b>(Continued)</b>		<b>S115748111</b>
	Was This Other Agency On Scene?:	Not reported	
	Name Of Other Agency Contacted:	Not reported	
	Agency Notified Name:	Not reported	
	Date/Time Agency Notified:	Not reported	
	Narrative:	Not reported	
	Follow Up:	Not reported	
<b>288</b>	<b>SMITH SYSTEMS CHICAGO YARD 11861 S COTTAGE GROVE-C CHICAGO, IL 60628</b>	<b>FINDS</b>	<b>1008111022 N/A</b>
	FINDS:		
	Registry ID: 110018076106		
	Environmental Interest/Information System		
	ACES (Illinois - Agency Compliance And Enforcement System) is the Illinois EPA Project to facilitate the permitting operations		
	RCRAInfo is a national information system that supports the Resource Conservation and Recovery Act (RCRA) program through the tracking of events and activities related to facilities that generate, transport, and treat, store, or dispose of hazardous waste. RCRAInfo allows RCRA program staff to track the notification, permit, compliance, and corrective action activities required under RCRA.		
<b>288</b>	<b>SMITH SYSTEMS CHICAGO YARD 11861 S COTTAGE GROVE AVE CHICAGO, IL 60628</b>	<b>RCRA NonGen / NLR</b>	<b>1000861617 IL0000148601</b>
	RCRA NonGen / NLR:		
	Date form received by agency: 01/02/2014		
	Facility name: SMITH SYSTEMS CHICAGO YARD		
	Facility address: 11861 S COTTAGE GROVE AVE CHICAGO, IL 60628		
	EPA ID: IL0000148601		
	Mailing address: PO BOX 2455 SCOTTSBUFF, NE 693632455		
	Contact: MONTE W SMITH		
	Contact address: PO BOX 2455 SCOTTSBUFF, NE 693632455		
	Contact country: US		
	Contact telephone: (308) 632-5148		
	Contact email: MONTE@SMITHSYSTEMS.US		
	EPA Region: 05		
	Classification: Non-Generator		
	Description: Handler: Non-Generators do not presently generate hazardous waste		
	Owner/Operator Summary:		
	Owner/operator name: BULKOA INC		
	Owner/operator address: 11861 S COTTAGE GROVE AVE CHICAGO, IL 60628		
	Owner/operator country: US		
	Owner/operator telephone: Not reported		
	Legal status: Private		

MAP FINDINGS  
FOCUS MAP 12

Map ID      Site      Database(s)      EPA ID Number

---

**SMITH SYSTEMS CHICAGO YARD (Continued)**

**1000861617**

Owner/Operator Type:      Owner  
Owner/Op start date:      08/11/2008  
Owner/Op end date:      Not reported

Owner/operator name:      STEVE BUTLER  
Owner/operator address:      Not reported  
   Not reported

Owner/operator country:      US  
Owner/operator telephone:      Not reported  
Legal status:      Private  
Owner/Operator Type:      Operator  
Owner/Op start date:      08/11/2008  
Owner/Op end date:      Not reported

Handler Activities Summary:

U.S. importer of hazardous waste:      No  
Mixed waste (haz. and radioactive):      No  
Recycler of hazardous waste:      No  
Transporter of hazardous waste:      No  
Treater, storer or disposer of HW:      No  
Underground injection activity:      No  
On-site burner exemption:      No  
Furnace exemption:      No  
Used oil fuel burner:      No  
Used oil processor:      No  
User oil refiner:      No  
Used oil fuel marketer to burner:      No  
Used oil Specification marketer:      No  
Used oil transfer facility:      No  
Used oil transporter:      No

Historical Generators:

Date form received by agency: 07/11/2011  
Site name:      SMITH SYSTEMS CHICAGO YARD  
Classification:      Not a generator, verified

. Waste code:      D001  
. Waste name:      IGNITABLE WASTE

. Waste code:      D005  
. Waste name:      BARIUM

. Waste code:      D006  
. Waste name:      CADMIUM

. Waste code:      D007  
. Waste name:      CHROMIUM

. Waste code:      D008  
. Waste name:      LEAD

. Waste code:      D018  
. Waste name:      BENZENE

. Waste code:      D035  
. Waste name:      METHYL ETHYL KETONE



MAP FINDINGS  
FOCUS MAP 12

Map ID	Site	Database(s)	EPA ID Number	
	<b>SMITH SYSTEMS CHICAGO YARD (Continued)</b>		<b>1000861617</b>	
	. Waste code:	D039		
	. Waste name:	TETRACHLOROETHYLENE		
	. Waste code:	D040		
	. Waste name:	TRICHLORETHYLENE		
	. Waste code:	F001		
	. Waste name:	THE FOLLOWING SPENT HALOGENATED SOLVENTS USED IN DEGREASING: TETRACHLOROETHYLENE, TRICHLORETHYLENE, METHYLENE CHLORIDE, 1,1,1-TRICHLOROETHANE, CARBON TETRACHLORIDE AND CHLORINATED FLUOROCARBONS; ALL SPENT SOLVENT MIXTURES/BLENDS USED IN DEGREASING CONTAINING, BEFORE USE, A TOTAL OF TEN PERCENT OR MORE (BY VOLUME) OF ONE OR MORE OF THE ABOVE HALOGENATED SOLVENTS OR THOSE SOLVENTS LISTED IN F002, F004, AND F005; AND STILL BOTTOMS FROM THE RECOVERY OF THESE SPENT SOLVENTS AND SPENT SOLVENT MIXTURES.		
	. Waste code:	F002		
	. Waste name:	THE FOLLOWING SPENT HALOGENATED SOLVENTS: TETRACHLOROETHYLENE, METHYLENE CHLORIDE, TRICHLORETHYLENE, 1,1,1-TRICHLOROETHANE, CHLOROBENZENE, 1,1,2-TRICHLORO-1,2,2-TRIFLUOROETHANE, ORTHO-DICHLOROBENZENE, TRICHLOROFUOROMETHANE, AND 1,1,2, TRICHLOROETHANE; ALL SPENT SOLVENT MIXTURES/BLENDS CONTAINING, BEFORE USE, A TOTAL OF TEN PERCENT OR MORE (BY VOLUME) OF ONE OR MORE OF THE ABOVE HALOGENATED SOLVENTS OR THOSE SOLVENTS LISTED IN F001, F004, AND F005; AND STILL BOTTOMS FROM THE RECOVERY OF THESE SPENT SOLVENTS AND SPENT SOLVENT MIXTURES.		
	. Waste code:	F003		
	. Waste name:	THE FOLLOWING SPENT NONHALOGENATED SOLVENTS: XYLENE, ACETONE, ETHYL ACETATE, ETHYL BENZENE, ETHYL ETHER, METHYL ISOBUTYL KETONE, N-BUTYL ALCOHOL, CYCLOHEXANONE, AND METHANOL; ALL SPENT SOLVENT MIXTURES/BLENDS CONTAINING, BEFORE USE, ONLY THE ABOVE SPENT NONHALOGENATED SOLVENTS; AND ALL SPENT SOLVENT MIXTURES/BLENDS CONTAINING, BEFORE USE, ONE OR MORE OF THE ABOVE NONHALOGENATED SOLVENTS, AND A TOTAL OF TEN PERCENT OR MORE (BY VOLUME) OF ONE OR MORE OF THOSE SOLVENTS LISTED IN F001, F002, F004, AND F005; AND STILL BOTTOMS FROM THE RECOVERY OF THESE SPENT SOLVENTS AND SPENT SOLVENT MIXTURES.		
	. Waste code:	F004		
	. Waste name:	THE FOLLOWING SPENT NONHALOGENATED SOLVENTS: CRESOLS, CRESYLIC ACID, AND NITROBENZENE; AND THE STILL BOTTOMS FROM THE RECOVERY OF THESE SOLVENTS; ALL SPENT SOLVENT MIXTURES/BLENDS CONTAINING, BEFORE USE, A TOTAL OF TEN PERCENT OR MORE (BY VOLUME) OF ONE OR MORE OF THE ABOVE NONHALOGENATED SOLVENTS OR THOSE SOLVENTS LISTED IN F001, F002, AND F005; AND STILL BOTTOMS FROM THE RECOVERY OF THESE SPENT SOLVENTS AND SPENT SOLVENT MIXTURES.		
	. Waste code:	F005		
	. Waste name:	THE FOLLOWING SPENT NONHALOGENATED SOLVENTS: TOLUENE, METHYL ETHYL KETONE, CARBON DISULFIDE, ISOBUTANOL, PYRIDINE, BENZENE, 2-ETHOXYETHANOL, AND 2-NITROPROPANE; ALL SPENT SOLVENT MIXTURES/BLENDS CONTAINING, BEFORE USE, A TOTAL OF TEN PERCENT OR MORE (BY VOLUME) OF ONE OR MORE OF THE ABOVE NONHALOGENATED SOLVENTS OR THOSE SOLVENTS LISTED IN F001, F002, OR F004; AND STILL BOTTOMS FROM THE RECOVERY OF THESE SPENT SOLVENTS AND SPENT SOLVENT MIXTURES.		

MAP FINDINGS  
FOCUS MAP 12

Map ID	Site	Database(s)	EPA ID Number
	<b>SMITH SYSTEMS CHICAGO YARD (Continued)</b>		<b>1000861617</b>
	Date form received by agency: 03/08/1994		
	Site name: MIDLAND TRANSPORT INC		
	Classification: Small Quantity Generator		
	. Waste code: D001		
	. Waste name: IGNITABLE WASTE		
	Violation Status: No violations found		
<b>288</b>	<b>11861 S COTTAGE GROVE AVE CHICAGO, IL</b>	<b>IL CHICAGO ENV</b>	<b>S117460784 N/A</b>
	CHICAGO ENV:		
	Map Location: 11861 S COTTAGE GROVE AVE CHICAGO, IL(41.677716, -87.609194)		
	Complaints: Y		
	Neshaps & Demolition Notices: Y		
	Enforcement: Y		
	Inspections: Y		
	Permits: Y		
	Tanks: Y		
	Holds & Lust Nfr: Not reported		
	Latitude: 41.677716		
	Longitude: -87.609194		
	Map Location: 11861 S COTTAGE GROVE AVE CHICAGO, IL(41.677716, -87.609194)		
	Complaints: Y		
	Neshaps & Demolition Notices: Y		
	Enforcement: Y		
	Inspections: Y		
	Permits: Y		
	Tanks: Y		
	Holds & Lust Nfr: Not reported		
	Latitude: 41.677716		
	Longitude: -87.609194		
<b>288</b>	<b>BULKOA INC 11861 S COTTAGE GROVE AVE CHICAGO, IL 60628</b>	<b>RCRA NonGen / NLR IL LUST</b>	<b>1000271640 ILD000667154</b>
	RCRA NonGen / NLR:		
	Date form received by agency: 08/18/1980		
	Facility name: BULKOA INC		
	Facility address: 11861 S COTTAGE GROVE AVE CHICAGO, IL 60628		
	EPA ID: ILD000667154		
	Contact: PAUL KORUNA		
	Contact address: 11861 S COTTAGE GROVE AVE CHICAGO, IL 60628		
	Contact country: US		
	Contact telephone: (312) 568-1300		
	Contact email: Not reported		
	EPA Region: 05		
	Classification: Non-Generator		
	Description: Handler: Non-Generators do not presently generate hazardous waste		

MAP FINDINGS  
FOCUS MAP 12

Map ID Site Database(s) EPA ID Number

**BULKOA INC (Continued)**

**1000271640**

Owner/Operator Summary:

Owner/operator name: NAME NOT REPORTED  
 Owner/operator address: ADDRESS NOT REPORTED  
 CITY NOT REPORTED, AK 99998  
 Owner/operator country: Not reported  
 Owner/operator telephone: (312) 555-1212  
 Legal status: Private  
 Owner/Operator Type: Operator  
 Owner/Op start date: Not reported  
 Owner/Op end date: Not reported

Owner/operator name: NAME NOT REPORTED  
 Owner/operator address: ADDRESS NOT REPORTED  
 CITY NOT REPORTED, AK 99998  
 Owner/operator country: Not reported  
 Owner/operator telephone: (312) 555-1212  
 Legal status: Private  
 Owner/Operator Type: Owner  
 Owner/Op start date: Not reported  
 Owner/Op end date: Not reported

Handler Activities Summary:

U.S. importer of hazardous waste: No  
 Mixed waste (haz. and radioactive): No  
 Recycler of hazardous waste: No  
 Transporter of hazardous waste: No  
 Treater, storer or disposer of HW: No  
 Underground injection activity: No  
 On-site burner exemption: No  
 Furnace exemption: No  
 Used oil fuel burner: No  
 Used oil processor: No  
 User oil refiner: No  
 Used oil fuel marketer to burner: No  
 Used oil Specification marketer: No  
 Used oil transfer facility: No  
 Used oil transporter: No

Violation Status: No violations found

LUST:

Incident Num: 971905  
 IL EPA Id: 0316515005  
 Product: Gasoline, Diesel  
 IEMA Date: 10/07/1997  
 Project Manager: Wallace  
 Project Manager Phone: (217) 524-1283  
 Email: Donna.Wallace@illinois.gov  
 PRP Name: Bulkoa  
 PRP Contact: Patrick Gaughan  
 PRP Address: 11861 South Cottage Grove  
 PRP City,St,Zip: Chicago, IL 60628  
 PRP Phone: 7732642200  
 Site Classification: HIGH  
 Section 57.5(g) Letter: 732  
 Date Section 57.5(g) Letter: Not reported  
 Non LUST Determination Letter: Not reported

MAP FINDINGS  
FOCUS MAP 12

Map ID	Site	Database(s)	EPA ID Number
	<b>BULKOA INC (Continued)</b> 20 Report Received: 10/20/1997 45 Report Received: 01/20/1998 <b>NFA/NFR Letter: 04/08/2003</b> NFR Date Recorded: 07/28/2003		1000271640
288	<b>BULKOA</b> <b>11861 SOUTH COTTAGE GROVE</b> <b>CHICAGO, IL</b> RGA LUST: 2012 BULKOA 11861 SOUTH COTTAGE GROVE 2011 BULKOA 11861 SOUTH COTTAGE GROVE 2010 BULKOA 11861 SOUTH COTTAGE GROVE 2009 BULKOA 11861 SOUTH COTTAGE GROVE 2008 BULKOA 11861 SOUTH COTTAGE GROVE 2007 BULKOA 11861 SOUTH COTTAGE GROVE 2006 BULKOA 11861 SOUTH COTTAGE GROVE 2005 BULKOA 11861 SOUTH COTTAGE GROVE 2004 BULKOA 11861 SOUTH COTTAGE GROVE 2003 BULKOA 11861 SOUTH COTTAGE GROVE 2002 BULKOA 11861 SOUTH COTTAGE GROVE 2001 BULKOA 11861 SOUTH COTTAGE GROVE 2000 BULKOA 11861 SOUTH COTTAGE GROVE	IL RGA LUST	S115500441 N/A
288	<b>11861 S COTTAGE GROVE</b> <b>CHICAGO, IL</b>	HMIRS	92050039 N/A
	<p><a href="#">Click this hyperlink</a> while viewing on your computer to access additional HMIRS detail in the EDR Site Report.</p>		
288	<b>UNLOADING UNLIMITED</b> <b>11861 S COTTAGE GROVE AVE</b> <b>CHICAGO, IL 60628</b> RCRA NonGen / NLR: Date form received by agency: 08/11/1980 Facility name: UNLOADING UNLIMITED Facility address: 11861 S COTTAGE GROVE AVE CHICAGO, IL 60628 EPA ID: ILD000646869 Mailing address: 12000 S DOTY AVE CHICAGO, IL 60628 Contact: PAUL KORUNA Contact address: 12000 S DOTY AVE CHICAGO, IL 60628 Contact country: US Contact telephone: (312) 568-1300 Contact email: Not reported EPA Region: 05 Classification: Non-Generator Description: Handler: Non-Generators do not presently generate hazardous waste	RCRA NonGen / NLR	1000327575 ILD000646869

MAP FINDINGS  
FOCUS MAP 12

Map ID Site Database(s) EPA ID Number

**UNLOADING UNLIMITED (Continued)**

**1000327575**

Owner/Operator Summary:

Owner/operator name: NAME NOT REPORTED  
 Owner/operator address: ADDRESS NOT REPORTED  
 CITY NOT REPORTED, AK 99998  
 Owner/operator country: Not reported  
 Owner/operator telephone: (312) 555-1212  
 Legal status: Private  
 Owner/Operator Type: Operator  
 Owner/Op start date: Not reported  
 Owner/Op end date: Not reported

Owner/operator name: NAME NOT REPORTED  
 Owner/operator address: ADDRESS NOT REPORTED  
 CITY NOT REPORTED, AK 99998  
 Owner/operator country: Not reported  
 Owner/operator telephone: (312) 555-1212  
 Legal status: Private  
 Owner/Operator Type: Owner  
 Owner/Op start date: Not reported  
 Owner/Op end date: Not reported

Handler Activities Summary:

U.S. importer of hazardous waste: No  
 Mixed waste (haz. and radioactive): No  
 Recycler of hazardous waste: No  
 Transporter of hazardous waste: No  
 Treater, storer or disposer of HW: No  
 Underground injection activity: No  
 On-site burner exemption: No  
 Furnace exemption: No  
 Used oil fuel burner: No  
 Used oil processor: No  
 User oil refiner: No  
 Used oil fuel marketer to burner: No  
 Used oil Specification marketer: No  
 Used oil transfer facility: No  
 Used oil transporter: No

Violation Status: No violations found

288

**UNLOADING UNLIMITED  
 11861 S COTTAGE GROVE AVE  
 CHICAGO, IL 60628**

**RCRA NonGen / NLR 1000428801  
 FINDS ILD980684245**

RCRA NonGen / NLR:

Date form received by agency: 08/18/2009  
 Facility name: VACUUM INDUSTRIAL POLLUTION INTL INC  
 Facility address: 11861 S COTTAGE GROVE  
 CHICAGO, IL 60628  
 EPA ID: ILD980684245  
 Contact: LES GRANT  
 Contact address: 11861 S COTTAGE GROVE  
 CHICAGO, IL 60628  
 Contact country: US  
 Contact telephone: (312) 821-6700  
 Contact email: Not reported  
 EPA Region: 05  
 Classification: Non-Generator

MAP FINDINGS  
FOCUS MAP 12

Map ID Site Database(s) EPA ID Number

**UNLOADING UNLIMITED (Continued)**

**1000428801**

Description: Handler: Non-Generators do not presently generate hazardous waste

Owner/Operator Summary:

Owner/operator name: NAME NOT REPORTED  
Owner/operator address: ADDRESS NOT REPORTED  
CITY NOT REPORTED, AK 99998  
Owner/operator country: Not reported  
Owner/operator telephone: (312) 555-1212  
Legal status: Private  
Owner/Operator Type: Operator  
Owner/Op start date: Not reported  
Owner/Op end date: Not reported

Owner/operator name: VACUUM INDUSTRIAL POLLUTION INTL  
Owner/operator address: ADDRESS NOT REPORTED  
CITY NOT REPORTED, AK 99998  
Owner/operator country: Not reported  
Owner/operator telephone: (312) 555-1212  
Legal status: Private  
Owner/Operator Type: Owner  
Owner/Op start date: Not reported  
Owner/Op end date: Not reported

Handler Activities Summary:

U.S. importer of hazardous waste: No  
Mixed waste (haz. and radioactive): No  
Recycler of hazardous waste: No  
Transporter of hazardous waste: No  
Treater, storer or disposer of HW: No  
Underground injection activity: No  
On-site burner exemption: No  
Furnace exemption: No  
Used oil fuel burner: No  
Used oil processor: No  
User oil refiner: No  
Used oil fuel marketer to burner: No  
Used oil Specification marketer: No  
Used oil transfer facility: No  
Used oil transporter: No

Historical Generators:

Date form received by agency: 05/02/1983  
Site name: VACUUM INDUSTRIAL POLLUTION INTL INC  
Classification: Not a generator, verified

. Waste code: D000  
. Waste name: Not Defined  
  
. Waste code: D001  
. Waste name: IGNITABLE WASTE  
  
. Waste code: D002  
. Waste name: CORROSIVE WASTE  
  
. Waste code: D003  
. Waste name: REACTIVE WASTE

MAP FINDINGS  
FOCUS MAP 12

Map ID Site Database(s) EPA ID Number

**UNLOADING UNLIMITED (Continued)**

**1000428801**

- . Waste code: F001
- . Waste name: THE FOLLOWING SPENT HALOGENATED SOLVENTS USED IN DEGREASING: TETRACHLOROETHYLENE, TRICHLOROETHYLENE, METHYLENE CHLORIDE, 1,1,1-TRICHLOROETHANE, CARBON TETRACHLORIDE AND CHLORINATED FLUOROCARBONS; ALL SPENT SOLVENT MIXTURES/BLENDS USED IN DEGREASING CONTAINING, BEFORE USE, A TOTAL OF TEN PERCENT OR MORE (BY VOLUME) OF ONE OR MORE OF THE ABOVE HALOGENATED SOLVENTS OR THOSE SOLVENTS LISTED IN F002, F004, AND F005; AND STILL BOTTOMS FROM THE RECOVERY OF THESE SPENT SOLVENTS AND SPENT SOLVENT MIXTURES.
  
- . Waste code: F002
- . Waste name: THE FOLLOWING SPENT HALOGENATED SOLVENTS: TETRACHLOROETHYLENE, METHYLENE CHLORIDE, TRICHLOROETHYLENE, 1,1,1-TRICHLOROETHANE, CHLOROBENZENE, 1,1,2-TRICHLORO-1,2,2-TRIFLUOROETHANE, ORTHO-DICHLOROBENZENE, TRICHLOROFLUOROMETHANE, AND 1,1,2, TRICHLOROETHANE; ALL SPENT SOLVENT MIXTURES/BLENDS CONTAINING, BEFORE USE, A TOTAL OF TEN PERCENT OR MORE (BY VOLUME) OF ONE OR MORE OF THE ABOVE HALOGENATED SOLVENTS OR THOSE SOLVENTS LISTED IN F001, F004, AND F005; AND STILL BOTTOMS FROM THE RECOVERY OF THESE SPENT SOLVENTS AND SPENT SOLVENT MIXTURES.
  
- . Waste code: F003
- . Waste name: THE FOLLOWING SPENT NONHALOGENATED SOLVENTS: XYLENE, ACETONE, ETHYL ACETATE, ETHYL BENZENE, ETHYL ETHER, METHYL ISOBUTYL KETONE, N-BUTYL ALCOHOL, CYCLOHEXANONE, AND METHANOL; ALL SPENT SOLVENT MIXTURES/BLENDS CONTAINING, BEFORE USE, ONLY THE ABOVE SPENT NONHALOGENATED SOLVENTS; AND ALL SPENT SOLVENT MIXTURES/BLENDS CONTAINING, BEFORE USE, ONE OR MORE OF THE ABOVE NONHALOGENATED SOLVENTS, AND A TOTAL OF TEN PERCENT OR MORE (BY VOLUME) OF ONE OR MORE OF THOSE SOLVENTS LISTED IN F001, F002, F004, AND F005; AND STILL BOTTOMS FROM THE RECOVERY OF THESE SPENT SOLVENTS AND SPENT SOLVENT MIXTURES.
  
- . Waste code: F006
- . Waste name: WASTEWATER TREATMENT SLUDGES FROM ELECTROPLATING OPERATIONS, EXCEPT FROM THE FOLLOWING PROCESSES: (1) SULFURIC ACID ANODIZING OF ALUMINUM; (2) TIN PLATING ON CARBON STEEL; (3) ZINC PLATING (SEGREGATED BASIS) ON CARBON STEEL; (4) ALUMINUM OR ZINC-ALUMINUM PLATING ON CARBON STEEL; (5) CLEANING/STRIPPING ASSOCIATED WITH TIN, ZINC, AND ALUMINUM PLATING ON CARBON STEEL; AND (6) CHEMICAL ETCHING AND MILLING OF ALUMINUM.
  
- . Waste code: F007
- . Waste name: SPENT CYANIDE PLATING BATH SOLUTIONS FROM ELECTROPLATING OPERATIONS.
  
- . Waste code: F010
- . Waste name: QUENCHING BATH RESIDUES FROM OIL BATHS FROM METAL HEAT TREATING OPERATIONS IN WHICH CYANIDES ARE USED IN THE PROCESS.
  
- . Waste code: F012
- . Waste name: QUENCHING WASTEWATER TREATMENT SLUDGES FROM METAL HEAT TREATING OPERATIONS IN WHICH CYANIDES ARE USED IN THE PROCESS.
  
- . Waste code: K001
- . Waste name: BOTTOM SEDIMENT SLUDGE FROM THE TREATMENT OF WASTEWATERS FROM WOOD PRESERVING PROCESSES THAT USE CREOSOTE AND/OR PENTACHLOROPHENOL.

MAP FINDINGS  
FOCUS MAP 12

Map ID	Site	Database(s)	EPA ID Number
--------	------	-------------	---------------

**UNLOADING UNLIMITED (Continued)**

**1000428801**

- . Waste code: K009
- . Waste name: DISTILLATION BOTTOMS FROM THE PRODUCTION OF ACETALDEHYDE FROM ETHYLENE.
  
- . Waste code: K010
- . Waste name: DISTILLATION SIDE CUTS FROM THE PRODUCTION OF ACETALDEHYDE FROM ETHYLENE.
  
- . Waste code: K015
- . Waste name: STILL BOTTOMS FROM THE DISTILLATION OF BENZYL CHLORIDE.
  
- . Waste code: K016
- . Waste name: HEAVY ENDS OR DISTILLATION RESIDUES FROM THE PRODUCTION OF CARBON TETRACHLORIDE.
  
- . Waste code: K018
- . Waste name: HEAVY ENDS FROM THE FRACTIONATION COLUMN IN ETHYL CHLORIDE PRODUCTION.
  
- . Waste code: K019
- . Waste name: HEAVY ENDS FROM THE DISTILLATION OF ETHYLENE DICHLORIDE IN ETHYLENE DICHLORIDE PRODUCTION.
  
- . Waste code: K020
- . Waste name: HEAVY ENDS FROM THE DISTILLATION OF VINYL CHLORIDE IN VINYL CHLORIDE MONOMER PRODUCTION.
  
- . Waste code: K021
- . Waste name: AQUEOUS SPENT ANTIMONY CATALYST WASTE FROM FLUOROMETHANE PRODUCTION.
  
- . Waste code: K022
- . Waste name: DISTILLATION BOTTOM TARS FROM THE PRODUCTION OF PHENOL/ACETONE FROM CUMENE.
  
- . Waste code: K023
- . Waste name: DISTILLATION LIGHT ENDS FROM THE PRODUCTION OF PHTHALIC ANHYDRIDE FROM NAPHTHALENE.
  
- . Waste code: K024
- . Waste name: DISTILLATION BOTTOMS FROM THE PRODUCTION OF PHTHALIC ANHYDRIDE FROM NAPHTHALENE.
  
- . Waste code: K027
- . Waste name: CENTRIFUGE AND DISTILLATION RESIDUES FROM TOLUENE DIISOCYANATE PRODUCTION.
  
- . Waste code: K028
- . Waste name: SPENT CATALYST FROM THE HYDROCHLORINATOR REACTOR IN THE PRODUCTION OF 1,1,1-TRICHLOROETHANE.
  
- . Waste code: K030
- . Waste name: COLUMN BOTTOMS OR HEAVY ENDS FROM THE COMBINED PRODUCTION OF TRICHLOROETHYLENE AND PERCHLOROETHYLENE.
  
- . Waste code: K048
- . Waste name: DISSOLVED AIR FLOTATION (DAF) FLOAT FROM THE PETROLEUM REFINING INDUSTRY.



MAP FINDINGS  
FOCUS MAP 12

Map ID Site Database(s) EPA ID Number

**UNLOADING UNLIMITED (Continued)**

**1000428801**

- . Waste code: K049
- . Waste name: SLOP OIL EMULSION SOLIDS FROM THE PETROLEUM REFINING INDUSTRY.
  
- . Waste code: U019
- . Waste name: BENZENE (I,T)
  
- . Waste code: U055
- . Waste name: BENZENE, (1-METHYLETHYL)- (I) (OR) CUMENE (I)
  
- . Waste code: U134
- . Waste name: HYDROFLUORIC ACID (C,T) (OR) HYDROGEN FLUORIDE (C,T)
  
- . Waste code: U140
- . Waste name: 1-PROPANOL, 2-METHYL- (I,T) (OR) ISOBUTYL ALCOHOL (I,T)
  
- . Waste code: U220
- . Waste name: BENZENE, METHYL- (OR) TOLUENE
  
- . Waste code: U238
- . Waste name: CARBAMIC ACID, ETHYL ESTER (OR) ETHYL CARBAMATE (URETHANE)

Violation Status: No violations found

**FINDS:**

Registry ID: 110011884247

**Environmental Interest/Information System**

NCDB (National Compliance Data Base) supports implementation of the Federal Insecticide, Fungicide, and Rodenticide Act (FIFRA) and the Toxic Substances Control Act (TSCA). The system tracks inspections in regions and states with cooperative agreements, enforcement actions, and settlements.

Registry ID: 110009373169

**Environmental Interest/Information System**

RCRAInfo is a national information system that supports the Resource Conservation and Recovery Act (RCRA) program through the tracking of events and activities related to facilities that generate, transport, and treat, store, or dispose of hazardous waste. RCRAInfo allows RCRA program staff to track the notification, permit, compliance, and corrective action activities required under RCRA.

Registry ID: 110009374006

**Environmental Interest/Information System**

RCRAInfo is a national information system that supports the Resource Conservation and Recovery Act (RCRA) program through the tracking of events and activities related to facilities that generate, transport, and treat, store, or dispose of hazardous waste. RCRAInfo allows RCRA program staff to track the notification, permit, compliance, and corrective action activities required under RCRA.

Registry ID: 110009365418

**Environmental Interest/Information System**

RCRAInfo is a national information system that supports the Resource

MAP FINDINGS  
FOCUS MAP 12

Map ID	Site	Database(s)	EPA ID Number
--------	------	-------------	---------------

**UNLOADING UNLIMITED (Continued)**

**1000428801**

Conservation and Recovery Act (RCRA) program through the tracking of events and activities related to facilities that generate, transport, and treat, store, or dispose of hazardous waste. RCRAInfo allows RCRA program staff to track the notification, permit, compliance, and corrective action activities required under RCRA.

Registry ID: 110009365481

**Environmental Interest/Information System**

ACES (Illinois - Agency Compliance And Enforcement System) is the Illinois EPA Project to facilitate the permitting operations

RCRAInfo is a national information system that supports the Resource Conservation and Recovery Act (RCRA) program through the tracking of events and activities related to facilities that generate, transport, and treat, store, or dispose of hazardous waste. RCRAInfo allows RCRA program staff to track the notification, permit, compliance, and corrective action activities required under RCRA.

ICIS (Integrated Compliance Information System) is the Integrated Compliance Information System and provides a database that, when complete, will contain integrated Enforcement and Compliance information across most of EPA's programs. The vision for ICIS is to replace EPA's independent databases that contain Enforcement data with a single repository for that information. Currently, ICIS contains all Federal Administrative and Judicial enforcement actions. This information is maintained in ICIS by EPA in the Regional offices and its Headquarters. A future release of ICIS will replace the Permit Compliance System (PCS) which supports the NPDES and will integrate that information with Federal actions already in the system. ICIS also has the capability to track other activities occurring in the Region that support Compliance and Enforcement programs. These include; Incident Tracking, Compliance Assistance, and Compliance Monitoring.

288

**BULKMATIC TRANSPORT CO  
11861 S COTTAGE GROVE AVE  
CHICAGO, IL 60628**

**FTTS 1004478678  
HIST FTTS N/A**

**FTTS INSP:**

Inspection Number: 199103071388 3  
Region: 05  
Inspection Date: 03/07/91  
Inspector: MARTIG  
Violation occurred: No  
Investigation Type: Section 6 PCB State Conducted  
Investigation Reason: Neutral Scheme, Region  
Legislation Code: TSCA  
Facility Function: Conveyor

**HIST FTTS INSP:**

Inspection Number: 199103071388 3  
Region: 05  
Inspection Date: Not reported  
Inspector: MARTIG  
Violation occurred: No

MAP FINDINGS  
FOCUS MAP 12

Map ID Site Database(s) EPA ID Number

**BULKMATIC TRANSPORT CO (Continued)**

1004478678

Investigation Type: Section 6 PCB State Conducted  
Investigation Reason: Neutral Scheme, Region  
Legislation Code: TSCA  
Facility Function: Conveyor

289 **ALLWASTE CONTAINER SERVICES**  
**803 E 120TH ST**  
**CHICAGO, IL 60628**

IL UST U001142641  
N/A

UST:

Facility ID: 2013510  
Facility Status: CLOSED  
**Facility Type: PRIVATE INSTITUTION**  
Owner Id: U0007681  
Owner Name: Phillips Services Corp  
Owner Address: 803 E 120th St  
Owner City,St,Zip: Chicago, IL 60628

Tank Number: 1  
**Tank Status: Removed**  
Tank Capacity: 12000  
Tank Substance: Diesel Fuel  
Last Used Date: Not reported  
OSFM First Notify Date: 6/30/1986  
Red Tag Issue Date: Not reported  
Install Date: Not reported  
**Green Tag Decal: Not reported**  
**Green Tag Issue Date: Not reported**  
**Green Tag Expire Date: Not reported**  
Fee Due: Not reported  
Motor Fuel Permit Inspection Date: Not reported  
Motor Fuel Permit Expiration Date: Not reported  
MOTOR FUEL TYPE: Not reported  
Pending Nov: N  
IEMA: Not reported  
Equipment Type: Not reported  
Equipment: Not reported  
Last Passing Date: Not reported  
Test Expire Date: Not reported

Tank Number: 2  
**Tank Status: Removed**  
Tank Capacity: 4000  
Tank Substance: Diesel Fuel  
Last Used Date: Not reported  
OSFM First Notify Date: 6/30/1986  
Red Tag Issue Date: Not reported  
Install Date: Not reported  
**Green Tag Decal: Not reported**  
**Green Tag Issue Date: Not reported**  
**Green Tag Expire Date: Not reported**  
Fee Due: Not reported  
Motor Fuel Permit Inspection Date: Not reported  
Motor Fuel Permit Expiration Date: Not reported  
MOTOR FUEL TYPE: Not reported  
Pending Nov: N

MAP FINDINGS  
FOCUS MAP 12

Map ID	Site	Database(s)	EPA ID Number
--------	------	-------------	---------------

**ALLWASTE CONTAINER SERVICES (Continued)**

**U001142641**

IEMA:	Not reported
Equipment Type:	Not reported
Equipment:	Not reported
Last Passing Date:	Not reported
Test Expire Date:	Not reported

Tank Number:	3
<b>Tank Status:</b>	<b>Removed</b>
Tank Capacity:	12000
Tank Substance:	Heating Oil
Last Used Date:	Not reported
OSFM First Notify Date:	6/30/1986
Red Tag Issue Date:	Not reported
Install Date:	Not reported
<b>Green Tag Decal:</b>	<b>Not reported</b>
<b>Green Tag Issue Date:</b>	<b>Not reported</b>
<b>Green Tag Expire Date:</b>	<b>Not reported</b>
Fee Due:	\$0.00
Motor Fuel Permit Inspection Date:	Not reported
Motor Fuel Permit Expiration Date:	Not reported
MOTOR FUEL TYPE:	Not reported
Pending Nov:	N
IEMA:	Not reported
Equipment Type:	Not reported
Equipment:	Not reported
Last Passing Date:	Not reported
Test Expire Date:	Not reported

289

**PSC CONTAINER SERVICES, LLC**  
**803 EAST 120TH ST.**  
**CHICAGO, IL 60628**

**IL LUST S104524045**  
**N/A**

LUST:

Incident Num:	930641
IL EPA Id:	0316535003
Product:	Diesel
IEMA Date:	03/17/1993
Project Manager:	Benanti
Project Manager Phone:	(217) 524-4649
Email:	Trent.Benanti@illinois.gov
PRP Name:	PSC Container Services, LLC
PRP Contact:	Garry Risse
PRP Address:	2 South Concourse Pkwy., Suite 750
PRP City,St,Zip:	Atlanta, GA 30324
PRP Phone:	Not reported
Site Classification:	Not reported
Section 57.5(g) Letter:	734
Date Section 57.5(g) Letter:	Not reported
Non LUST Determination Letter:	Not reported
20 Report Received:	04/08/1993
45 Report Received:	05/03/1993
<b>NFA/NFR Letter:</b>	<b>Not reported</b>
NFR Date Recorded:	Not reported

MAP FINDINGS  
FOCUS MAP 12

Map ID	Site	Database(s)	EPA ID Number
289	<b>NORTRU INC TRANSPORTATION GROUP</b> <b>801 E 120TH ST</b> <b>CHICAGO, IL 60628</b>	<b>RCRA-SQG</b> <b>FINDS</b>	<b>1004694142</b> <b>ILD984890822</b>
	<p>RCRA-SQG:</p> <p>Date form received by agency: 10/22/2009</p> <p>Facility name: NORTRU INC TRANSPORTATION GROUP</p> <p>Facility address: 801 E 120TH ST CHICAGO, IL 60628</p> <p>EPA ID: ILD984890822</p> <p>Contact: JEFFREY O DAVIS</p> <p>Contact address: 801 E 120TH ST CHICAGO, IL 60628</p> <p>Contact country: US</p> <p>Contact telephone: (313) 824-5303</p> <p>Contact email: JDAVIS@PSCNOW.COM</p> <p>EPA Region: 05</p> <p>Classification: Small Small Quantity Generator</p> <p>Description: Handler: generates more than 100 and less than 1000 kg of hazardous waste during any calendar month and accumulates less than 6000 kg of hazardous waste at any time; or generates 100 kg or less of hazardous waste during any calendar month, and accumulates more than 1000 kg of hazardous waste at any time</p> <p>Owner/Operator Summary:</p> <p>Owner/operator name: NORTRU</p> <p>Owner/operator address: 801 E 120TH ST CHICAGO, IL 60628</p> <p>Owner/operator country: US</p> <p>Owner/operator telephone: Not reported</p> <p>Legal status: Private</p> <p>Owner/Operator Type: Operator</p> <p>Owner/Op start date: 03/13/2002</p> <p>Owner/Op end date: Not reported</p> <p>Owner/operator name: PSC ENVIRONMENTAL SVCS INC</p> <p>Owner/operator address: 5151 SAN FELIPE DR STE 1600 HOUSTON, TX 77056</p> <p>Owner/operator country: US</p> <p>Owner/operator telephone: Not reported</p> <p>Legal status: Private</p> <p>Owner/Operator Type: Owner</p> <p>Owner/Op start date: 03/13/2002</p> <p>Owner/Op end date: Not reported</p> <p>Owner/operator name: WATKINS MOTOR LINES</p> <p>Owner/operator address: 1144 W GRIFFIN RD PO BOX 95002 LAKELAND, FL 32804</p> <p>Owner/operator country: Not reported</p> <p>Owner/operator telephone: (813) 687-4545</p> <p>Legal status: Private</p> <p>Owner/Operator Type: Owner</p> <p>Owner/Op start date: Not reported</p> <p>Owner/Op end date: Not reported</p> <p>Handler Activities Summary:</p> <p>U.S. importer of hazardous waste: No</p> <p>Mixed waste (haz. and radioactive): No</p>		

MAP FINDINGS  
FOCUS MAP 12

Map ID Site Database(s) EPA ID Number

**NORTRU INC TRANSPORTATION GROUP (Continued)**

**1004694142**

Recycler of hazardous waste: No  
Transporter of hazardous waste: No  
Treater, storer or disposer of HW: No  
Underground injection activity: No  
On-site burner exemption: No  
Furnace exemption: No  
Used oil fuel burner: No  
Used oil processor: No  
User oil refiner: No  
Used oil fuel marketer to burner: No  
Used oil Specification marketer: No  
Used oil transfer facility: No  
Used oil transporter: Yes

Universal Waste Summary:

Waste type: Batteries  
Accumulated waste on-site: Yes  
Generated waste on-site: Not reported

Waste type: Lamps  
Accumulated waste on-site: Yes  
Generated waste on-site: Not reported

Waste type: Pesticides  
Accumulated waste on-site: Yes  
Generated waste on-site: Not reported

Waste type: Thermostats  
Accumulated waste on-site: Yes  
Generated waste on-site: Not reported

Historical Generators:

Date form received by agency: 10/11/2007  
Site name: NORTRU INC TRANSPORTATION GROUP  
Classification: Small Quantity Generator

Date form received by agency: 06/29/1992  
Site name: HIGHWAY TRANSPORT  
Classification: Conditionally Exempt Small Quantity Generator

. Waste code: D000  
. Waste name: Not Defined

. Waste code: D001  
. Waste name: IGNITABLE WASTE

. Waste code: D008  
. Waste name: LEAD

. Waste code: D018  
. Waste name: BENZENE

. Waste code: D039  
. Waste name: TETRACHLOROETHYLENE

Violation Status: No violations found

MAP FINDINGS  
FOCUS MAP 12

Map ID	Site	Database(s)	EPA ID Number
--------	------	-------------	---------------

**NORTRU INC TRANSPORTATION GROUP (Continued)**

**1004694142**

**FINDS:**

Registry ID: 110005913173

**Environmental Interest/Information System**

ACES (Illinois - Agency Compliance And Enforcement System) is the Illinois EPA Project to facilitate the permitting operations

RCRAInfo is a national information system that supports the Resource Conservation and Recovery Act (RCRA) program through the tracking of events and activities related to facilities that generate, transport, and treat, store, or dispose of hazardous waste. RCRAInfo allows RCRA program staff to track the notification, permit, compliance, and corrective action activities required under RCRA.

289

**QUALA SERVICES LLC  
803 E 120TH ST  
CHICAGO, IL 60628**

**RCRA-LQG 1000462652  
IL AIRS ILD984808022  
US AIRS**

**RCRA-LQG:**

Date form received by agency: 03/18/2013  
 Facility name: QUALA SERVICES LLC  
 Facility address: 803 E 120TH ST  
 CHICAGO, IL 60628  
 EPA ID: ILD984808022  
 Contact: MATTHEW POTTS  
 Contact address: 803 E 120TH ST  
 CHICAGO, IL 60628  
 Contact country: US  
 Contact telephone: (773) 995-5500  
 Contact email: MPOTTS@QUALAWASH.COM  
 EPA Region: 05  
 Land type: Private  
 Classification: Large Quantity Generator  
 Description: Handler: generates 1,000 kg or more of hazardous waste during any calendar month; or generates more than 1 kg of acutely hazardous waste during any calendar month; or generates more than 100 kg of any residue or contaminated soil, waste or other debris resulting from the cleanup of a spill, into or on any land or water, of acutely hazardous waste during any calendar month; or generates 1 kg or less of acutely hazardous waste during any calendar month, and accumulates more than 1 kg of acutely hazardous waste at any time; or generates 100 kg or less of any residue or contaminated soil, waste or other debris resulting from the cleanup of a spill, into or on any land or water, of acutely hazardous waste during any calendar month, and accumulates more than 100 kg of that material at any time

**Owner/Operator Summary:**

Owner/operator name: QUALA SERVICES LLC  
 Owner/operator address: 803 E 120TH ST  
 CHICAGO, IL 60628  
 Owner/operator country: US  
 Owner/operator telephone: Not reported  
 Legal status: Private  
 Owner/Operator Type: Operator  
 Owner/Op start date: 01/10/2011

MAP FINDINGS  
FOCUS MAP 12

Map ID      Site      Database(s)      EPA ID Number

---

**QUALA SERVICES LLC (Continued)**

**1000462652**

Owner/Op end date:            Not reported

Owner/operator name:        QUALA SERVICES LLC  
Owner/operator address:    1302 N 19TH ST STE 300  
   TAMPA, FL 33605

Owner/operator country:    US  
Owner/operator telephone: (423) 842-1488  
Legal status:                Private  
Owner/Operator Type:        Operator  
Owner/Op start date:        12/20/1990  
Owner/Op end date:         Not reported

Owner/operator name:        QUALA SERVICES LLC  
Owner/operator address:    1302 N 19TH ST STE 300  
   TAMPA, FL 33605

Owner/operator country:    US  
Owner/operator telephone: Not reported  
Legal status:                Private  
Owner/Operator Type:        Owner  
Owner/Op start date:        01/10/2011  
Owner/Op end date:         Not reported

Owner/operator name:        QUALA SERVICES LLC  
Owner/operator address:    1302 N 19TH ST STE 300  
   TAMPA, FL 33605

Owner/operator country:    US  
Owner/operator telephone: (423) 842-1488  
Legal status:                Private  
Owner/Operator Type:        Owner  
Owner/Op start date:        12/20/1990  
Owner/Op end date:         Not reported

Handler Activities Summary:

U.S. importer of hazardous waste: No  
Mixed waste (haz. and radioactive): No  
Recycler of hazardous waste: No  
Transporter of hazardous waste: No  
Treater, storer or disposer of HW: No  
Underground injection activity: No  
On-site burner exemption: No  
Furnace exemption: No  
Used oil fuel burner: No  
Used oil processor: No  
User oil refiner: No  
Used oil fuel marketer to burner: No  
Used oil Specification marketer: No  
Used oil transfer facility: No  
Used oil transporter: No

Universal Waste Summary:

Waste type:                    Batteries  
Accumulated waste on-site: Yes  
Generated waste on-site:    Not reported

Waste type:                    Lamps  
Accumulated waste on-site: Yes



MAP FINDINGS  
FOCUS MAP 12

Map ID	Site	Database(s)	EPA ID Number
--------	------	-------------	---------------

**QUALA SERVICES LLC (Continued)**

**1000462652**

Generated waste on-site: Not reported

Waste type: Pesticides  
Accumulated waste on-site: Yes  
Generated waste on-site: Not reported

Waste type: Thermostats  
Accumulated waste on-site: Yes  
Generated waste on-site: Not reported

. Waste code: D001  
. Waste name: IGNITABLE WASTE

. Waste code: D002  
. Waste name: CORROSIVE WASTE

. Waste code: D003  
. Waste name: REACTIVE WASTE

. Waste code: D004  
. Waste name: ARSENIC

. Waste code: D005  
. Waste name: BARIUM

. Waste code: D006  
. Waste name: CADMIUM

. Waste code: D007  
. Waste name: CHROMIUM

. Waste code: D008  
. Waste name: LEAD

. Waste code: D009  
. Waste name: MERCURY

. Waste code: D010  
. Waste name: SELENIUM

. Waste code: D011  
. Waste name: SILVER

. Waste code: D016  
. Waste name: 2,4-D (2,4-DICHLOROPHENOXYACETIC ACID)

. Waste code: D017  
. Waste name: 2,4,5-TP SILVEX (2,4,5-TRICHLOROPHENOXYPROPIONIC ACID)

. Waste code: D018  
. Waste name: BENZENE

. Waste code: D019  
. Waste name: CARBON TETRACHLORIDE

. Waste code: D020  
. Waste name: CHLORDANE

MAP FINDINGS  
FOCUS MAP 12

Map ID	Site	Database(s)	EPA ID Number
--------	------	-------------	---------------

**QUALA SERVICES LLC (Continued)**

**1000462652**

. Waste code:	D021
. Waste name:	CHLORO BENZENE
. Waste code:	D022
. Waste name:	CHLOROFORM
. Waste code:	D023
. Waste name:	O-CRESOL
. Waste code:	D024
. Waste name:	M-CRESOL
. Waste code:	D025
. Waste name:	P-CRESOL
. Waste code:	D026
. Waste name:	CRESOL
. Waste code:	D027
. Waste name:	1,4-DICHLORO BENZENE
. Waste code:	D028
. Waste name:	1,2-DICHLOROETHANE
. Waste code:	D029
. Waste name:	1,1-DICHLOROETHYLENE
. Waste code:	D030
. Waste name:	2,4-DINITROTOLUENE
. Waste code:	D031
. Waste name:	HEPTACHLOR (AND ITS EPOXIDE)
. Waste code:	D032
. Waste name:	HEXACHLORO BENZENE
. Waste code:	D033
. Waste name:	HEXACHLOROBUTADIENE
. Waste code:	D034
. Waste name:	HEXACHLOROETHANE
. Waste code:	D035
. Waste name:	METHYL ETHYL KETONE
. Waste code:	D036
. Waste name:	NITRO BENZENE
. Waste code:	D038
. Waste name:	PYRIDINE
. Waste code:	D039
. Waste name:	TETRACHLOROETHYLENE
. Waste code:	D040
. Waste name:	TRICHLOROETHYLENE

MAP FINDINGS  
 FOCUS MAP 12

Map ID	Site	Database(s)	EPA ID Number
	<b>QUALA SERVICES LLC (Continued)</b>		<b>1000462652</b>
	. Waste code: D041		
	. Waste name: 2,4,5-TRICHLOROPHENOL		
	. Waste code: D042		
	. Waste name: 2,4,6-TRICHLOROPHENOL		
	. Waste code: D043		
	. Waste name: VINYL CHLORIDE		
	. Waste code: F001		
	. Waste name: THE FOLLOWING SPENT HALOGENATED SOLVENTS USED IN DEGREASING: TETRACHLOROETHYLENE, TRICHLORETHYLENE, METHYLENE CHLORIDE, 1,1,1-TRICHLOROETHANE, CARBON TETRACHLORIDE AND CHLORINATED FLUOROCARBONS; ALL SPENT SOLVENT MIXTURES/BLENDS USED IN DEGREASING CONTAINING, BEFORE USE, A TOTAL OF TEN PERCENT OR MORE (BY VOLUME) OF ONE OR MORE OF THE ABOVE HALOGENATED SOLVENTS OR THOSE SOLVENTS LISTED IN F002, F004, AND F005; AND STILL BOTTOMS FROM THE RECOVERY OF THESE SPENT SOLVENTS AND SPENT SOLVENT MIXTURES.		
	. Waste code: F002		
	. Waste name: THE FOLLOWING SPENT HALOGENATED SOLVENTS: TETRACHLOROETHYLENE, METHYLENE CHLORIDE, TRICHLOROETHYLENE, 1,1,1-TRICHLOROETHANE, CHLOROBENZENE, 1,1,2-TRICHLORO-1,2,2-TRIFLUOROETHANE, ORTHO-DICHLOROBENZENE, TRICHLOROFLUOROMETHANE, AND 1,1,2, TRICHLOROETHANE; ALL SPENT SOLVENT MIXTURES/BLENDS CONTAINING, BEFORE USE, A TOTAL OF TEN PERCENT OR MORE (BY VOLUME) OF ONE OR MORE OF THE ABOVE HALOGENATED SOLVENTS OR THOSE SOLVENTS LISTED IN F001, F004, AND F005; AND STILL BOTTOMS FROM THE RECOVERY OF THESE SPENT SOLVENTS AND SPENT SOLVENT MIXTURES.		
	. Waste code: F003		
	. Waste name: THE FOLLOWING SPENT NONHALOGENATED SOLVENTS: XYLENE, ACETONE, ETHYL ACETATE, ETHYL BENZENE, ETHYL ETHER, METHYL ISOBUTYL KETONE, N-BUTYL ALCOHOL, CYCLOHEXANONE, AND METHANOL; ALL SPENT SOLVENT MIXTURES/BLENDS CONTAINING, BEFORE USE, ONLY THE ABOVE SPENT NONHALOGENATED SOLVENTS; AND ALL SPENT SOLVENT MIXTURES/BLENDS CONTAINING, BEFORE USE, ONE OR MORE OF THE ABOVE NONHALOGENATED SOLVENTS, AND A TOTAL OF TEN PERCENT OR MORE (BY VOLUME) OF ONE OR MORE OF THOSE SOLVENTS LISTED IN F001, F002, F004, AND F005; AND STILL BOTTOMS FROM THE RECOVERY OF THESE SPENT SOLVENTS AND SPENT SOLVENT MIXTURES.		
	. Waste code: F004		
	. Waste name: THE FOLLOWING SPENT NONHALOGENATED SOLVENTS: CRESOLS, CRESYLIC ACID, AND NITROBENZENE; AND THE STILL BOTTOMS FROM THE RECOVERY OF THESE SOLVENTS; ALL SPENT SOLVENT MIXTURES/BLENDS CONTAINING, BEFORE USE, A TOTAL OF TEN PERCENT OR MORE (BY VOLUME) OF ONE OR MORE OF THE ABOVE NONHALOGENATED SOLVENTS OR THOSE SOLVENTS LISTED IN F001, F002, AND F005; AND STILL BOTTOMS FROM THE RECOVERY OF THESE SPENT SOLVENTS AND SPENT SOLVENT MIXTURES.		
	. Waste code: F005		
	. Waste name: THE FOLLOWING SPENT NONHALOGENATED SOLVENTS: TOLUENE, METHYL ETHYL KETONE, CARBON DISULFIDE, ISOBUTANOL, PYRIDINE, BENZENE, 2-ETHOXYETHANOL, AND 2-NITROPROPANE; ALL SPENT SOLVENT MIXTURES/BLENDS CONTAINING, BEFORE USE, A TOTAL OF TEN PERCENT OR MORE (BY VOLUME) OF ONE OR MORE OF THE ABOVE NONHALOGENATED SOLVENTS OR THOSE SOLVENTS		

MAP FINDINGS  
FOCUS MAP 12

Map ID Site Database(s) EPA ID Number

**QUALA SERVICES LLC (Continued)**

**1000462652**

LISTED IN F001, F002, OR F004; AND STILL BOTTOMS FROM THE RECOVERY OF THESE SPENT SOLVENTS AND SPENT SOLVENT MIXTURES.

. Waste code:	K049
. Waste name:	SLOP OIL EMULSION SOLIDS FROM THE PETROLEUM REFINING INDUSTRY.
. Waste code:	K050
. Waste name:	HEAT EXCHANGER BUNDLE CLEANING SLUDGE FROM THE PETROLEUM REFINING INDUSTRY.
. Waste code:	K051
. Waste name:	API SEPARATOR SLUDGE FROM THE PETROLEUM REFINING INDUSTRY.
. Waste code:	U001
. Waste name:	ACETALDEHYDE (I) (OR) ETHANAL (I)
. Waste code:	U002
. Waste name:	2-PROPANONE (I) (OR) ACETONE (I)
. Waste code:	U003
. Waste name:	ACETONITRILE (I,T)
. Waste code:	U004
. Waste name:	ACETOPHENONE (OR) ETHANONE, 1-PHENYL-
. Waste code:	U007
. Waste name:	2-PROPENAMIDE (OR) ACRYLAMIDE
. Waste code:	U012
. Waste name:	ANILINE (I,T) (OR) BENZENAMINE (I,T)
. Waste code:	U019
. Waste name:	BENZENE (I,T)
. Waste code:	U028
. Waste name:	1,2-BENZENEDICARBOXYLIC ACID, BIS(2-ETHYLHEXYL) ESTER (OR) DIETHYLHEXYL PHTHALATE
. Waste code:	U029
. Waste name:	METHANE, BROMO- (OR) METHYL BROMIDE
. Waste code:	U030
. Waste name:	4-BROMOPHENYL PHENYL ETHER (OR) BENZENE, 1-BROMO-4-PHENOXY-
. Waste code:	U031
. Waste name:	1-BUTANOL (I) (OR) N-BUTYL ALCOHOL (I)
. Waste code:	U037
. Waste name:	BENZENE, CHLORO- (OR) CHLOROBENZENE
. Waste code:	U041
. Waste name:	EPICHLOROHYDRIN (OR) OXIRANE, (CHLOROMETHYL)-
. Waste code:	U043
. Waste name:	ETHENE, CHLORO- (OR) VINYL CHLORIDE
. Waste code:	U044

MAP FINDINGS  
FOCUS MAP 12

Map ID	Site	Database(s)	EPA ID Number
	<b>QUALA SERVICES LLC (Continued)</b>		<b>1000462652</b>
	. Waste name:	CHLOROFORM (OR) METHANE, TRICHLORO-	
	. Waste code:	U045	
	. Waste name:	METHANE, CHLORO- (I,T) (OR) METHYL CHLORIDE (I,T)	
	. Waste code:	U051	
	. Waste name:	CREOSOTE	
	. Waste code:	U052	
	. Waste name:	CRESOL (CRESYLIC ACID) (OR) PHENOL, METHYL-	
	. Waste code:	U055	
	. Waste name:	BENZENE, (1-METHYLETHYL)- (I) (OR) CUMENE (I)	
	. Waste code:	U056	
	. Waste name:	BENZENE, HEXAHYDRO- (I) (OR) CYCLOHEXANE (I)	
	. Waste code:	U057	
	. Waste name:	CYCLOHEXANONE (I)	
	. Waste code:	U069	
	. Waste name:	1,2-BENZENEDICARBOXYLIC ACID, DIBUTYL ESTER (OR) DIBUTYL PHTHALATE	
	. Waste code:	U070	
	. Waste name:	BENZENE, 1,2-DICHLORO- (OR) O-DICHLOROBENZENE	
	. Waste code:	U071	
	. Waste name:	BENZENE, 1,3-DICHLORO- (OR) M-DICHLOROBENZENE	
	. Waste code:	U072	
	. Waste name:	BENZENE, 1,4-DICHLORO- (OR) P-DICHLOROBENZENE	
	. Waste code:	U076	
	. Waste name:	ETHANE, 1,1-DICHLORO- (OR) ETHYLIDENE DICHLORIDE	
	. Waste code:	U077	
	. Waste name:	ETHANE, 1,2-DICHLORO- (OR) ETHYLENE DICHLORIDE	
	. Waste code:	U078	
	. Waste name:	1,1-DICHLOROETHYLENE (OR) ETHENE, 1,1-DICHLORO-	
	. Waste code:	U079	
	. Waste name:	1,2-DICHLOROETHYLENE (OR) ETHENE, 1,2-DICHLORO-,(E)-	
	. Waste code:	U080	
	. Waste name:	METHANE, DICHLORO- (OR) METHYLENE CHLORIDE	
	. Waste code:	U084	
	. Waste name:	1,3-DICHLOROPROPENE (OR) 1-PROPENE, 1,3-DICHLORO-	
	. Waste code:	U105	
	. Waste name:	2,4-DINITROTOLUENE (OR) BENZENE, 1-METHYL-2,4-DINITRO-	
	. Waste code:	U107	
	. Waste name:	1,2-BENZENEDICARBOXYLIC ACID, DIOCTYL ESTER (OR) DI-N-OCTYL PHTHALATE	
	. Waste code:	U112	

MAP FINDINGS  
FOCUS MAP 12

Map ID	Site	Database(s)	EPA ID Number
	<b>QUALA SERVICES LLC (Continued)</b>		<b>1000462652</b>
	. Waste name:	ACETIC ACID, ETHYL ESTER (I) (OR) ETHYL ACETATE (I)	
	. Waste code:	U113	
	. Waste name:	2-PROPENOIC ACID, ETHYL ESTER (I) (OR) ETHYL ACRYLATE (I)	
	. Waste code:	U117	
	. Waste name:	ETHANE, 1,1'-OXYBIS-(I) (OR) ETHYL ETHER (I)	
	. Waste code:	U118	
	. Waste name:	2-PROPENOIC ACID, 2-METHYL-, ETHYL ESTER (OR) ETHYL METHACRYLATE	
	. Waste code:	U121	
	. Waste name:	METHANE, TRICHLOROFLUORO- (OR) TRICHLOROMONOFUOROMETHANE	
	. Waste code:	U122	
	. Waste name:	FORMALDEHYDE	
	. Waste code:	U125	
	. Waste name:	2-FURANCARBOXALDEHYDE (I) (OR) FURFURAL (I)	
	. Waste code:	U127	
	. Waste name:	BENZENE, HEXACHLORO- (OR) HEXACHLOROBENZENE	
	. Waste code:	U128	
	. Waste name:	1,3-BUTADIENE, 1,1,2,3,4,4-HEXACHLORO- (OR) HEXACHLOROBUTADIENE	
	. Waste code:	U131	
	. Waste name:	ETHANE, HEXACHLORO- (OR) HEXACHLOROETHANE	
	. Waste code:	U140	
	. Waste name:	1-PROPANOL, 2-METHYL- (I,T) (OR) ISOBUTYL ALCOHOL (I,T)	
	. Waste code:	U147	
	. Waste name:	2,5-FURANDIONE (OR) MALEIC ANHYDRIDE	
	. Waste code:	U154	
	. Waste name:	METHANOL (I) (OR) METHYL ALCOHOL (I)	
	. Waste code:	U159	
	. Waste name:	2-BUTANONE (I,T) (OR) METHYL ETHYL KETONE (MEK) (I,T)	
	. Waste code:	U161	
	. Waste name:	4-METHYL-2-PENTANONE (I) (OR) METHYL ISOBUTYL KETONE (I) (OR) PENTANOL, 4-METHYL-	
	. Waste code:	U162	
	. Waste name:	2-PROPENOIC ACID, 2-METHYL-, METHYL ESTER (I,T) (OR) METHYL METHACRYLATE (I,T)	
	. Waste code:	U165	
	. Waste name:	NAPHTHALENE	
	. Waste code:	U169	
	. Waste name:	BENZENE, NITRO- (OR) NITROBENZENE (I,T)	
	. Waste code:	U187	
	. Waste name:	ACETAMIDE, N-(4-ETHOXYPHENYL)- (OR) PHENACETIN	

MAP FINDINGS  
FOCUS MAP 12

Map ID	Site	Database(s)	EPA ID Number
--------	------	-------------	---------------

**QUALA SERVICES LLC (Continued)**

**1000462652**

- . Waste code: U188
- . Waste name: PHENOL
  
- . Waste code: U190
- . Waste name: 1,3-ISOBENZOFURANDIONE (OR) PHTHALIC ANHYDRIDE
  
- . Waste code: U196
- . Waste name: PYRIDINE
  
- . Waste code: U201
- . Waste name: 1,3-BENZENEDIOL (OR) RESORCINOL
  
- . Waste code: U207
- . Waste name: 1,2,4,5-TETRACHLOROBENZENE (OR) BENZENE, 1,2,4,5-TETRACHLORO-
  
- . Waste code: U208
- . Waste name: 1,1,1,2-TETRACHLOROETHANE (OR) ETHANE, 1,1,1,2-TETRACHLORO-
  
- . Waste code: U209
- . Waste name: 1,1,2,2-TETRACHLOROETHANE (OR) ETHANE, 1,1,2,2-TETRACHLORO-
  
- . Waste code: U210
- . Waste name: ETHENE, TETRACHLORO- (OR) TETRACHLOROETHYLENE
  
- . Waste code: U211
- . Waste name: CARBON TETRACHLORIDE (OR) METHANE, TETRACHLORO-
  
- . Waste code: U213
- . Waste name: FURAN, TETRAHYDRO-(I) (OR) TETRAHYDROFURAN (I)
  
- . Waste code: U220
- . Waste name: BENZENE, METHYL- (OR) TOLUENE
  
- . Waste code: U226
- . Waste name: ETHANE, 1,1,1-TRICHLORO- (OR) METHYL CHLOROFORM
  
- . Waste code: U227
- . Waste name: 1,1,2-TRICHLOROETHANE (OR) ETHANE, 1,1,2-TRICHLORO-
  
- . Waste code: U228
- . Waste name: ETHENE, TRICHLORO- (OR) TRICHLOROETHYLENE
  
- . Waste code: U239
- . Waste name: BENZENE, DIMETHYL- (I,T) (OR) XYLENE (I)
  
- . Waste code: U240
- . Waste name: 2,4-D, SALTS & ESTERS (OR) ACETIC ACID, (2,4-DICHLOROPHENOXY)-, SALTS & ESTERS (OR) DICHLOROPHENOXYACETIC ACID 2,4-D
  
- . Waste code: U359
- . Waste name: ETHANOL, 2-ETHOXY- (OR) ETHYLENE GLYCOL MONOETHYL ETHER

Historical Generators:

Date form received by agency: 03/01/2013  
 Site name: QUALA SERVICES LLC  
 Classification: Large Quantity Generator

MAP FINDINGS  
FOCUS MAP 12

Map ID	Site	Database(s)	EPA ID Number
	<b>QUALA SERVICES LLC (Continued)</b>		<b>1000462652</b>
	. Waste code: D001		
	. Waste name: IGNITABLE WASTE		
	. Waste code: D018		
	. Waste name: BENZENE		
	. Waste code: F003		
	. Waste name: THE FOLLOWING SPENT NONHALOGENATED SOLVENTS: XYLENE, ACETONE, ETHYL ACETATE, ETHYL BENZENE, ETHYL ETHER, METHYL ISOBUTYL KETONE, N-BUTYL ALCOHOL, CYCLOHEXANONE, AND METHANOL; ALL SPENT SOLVENT MIXTURES/BLENDS CONTAINING, BEFORE USE, ONLY THE ABOVE SPENT NONHALOGENATED SOLVENTS; AND ALL SPENT SOLVENT MIXTURES/BLENDS CONTAINING, BEFORE USE, ONE OR MORE OF THE ABOVE NONHALOGENATED SOLVENTS, AND A TOTAL OF TEN PERCENT OR MORE (BY VOLUME) OF ONE OR MORE OF THOSE SOLVENTS LISTED IN F001, F002, F004, AND F005; AND STILL BOTTOMS FROM THE RECOVERY OF THESE SPENT SOLVENTS AND SPENT SOLVENT MIXTURES.		
	. Waste code: F005		
	. Waste name: THE FOLLOWING SPENT NONHALOGENATED SOLVENTS: TOLUENE, METHYL ETHYL KETONE, CARBON DISULFIDE, ISOBUTANOL, PYRIDINE, BENZENE, 2-ETHOXYETHANOL, AND 2-NITROPROPANE; ALL SPENT SOLVENT MIXTURES/BLENDS CONTAINING, BEFORE USE, A TOTAL OF TEN PERCENT OR MORE (BY VOLUME) OF ONE OR MORE OF THE ABOVE NONHALOGENATED SOLVENTS OR THOSE SOLVENTS LISTED IN F001, F002, OR F004; AND STILL BOTTOMS FROM THE RECOVERY OF THESE SPENT SOLVENTS AND SPENT SOLVENT MIXTURES.		
	Date form received by agency: 03/01/2012		
	Site name: QUALA SERVICES LLC		
	Classification: Large Quantity Generator		
	. Waste code: D001		
	. Waste name: IGNITABLE WASTE		
	. Waste code: D002		
	. Waste name: CORROSIVE WASTE		
	. Waste code: D004		
	. Waste name: ARSENIC		
	. Waste code: D008		
	. Waste name: LEAD		
	. Waste code: F002		
	. Waste name: THE FOLLOWING SPENT HALOGENATED SOLVENTS: TETRACHLOROETHYLENE, METHYLENE CHLORIDE, TRICHLOROETHYLENE, 1,1,1-TRICHLOROETHANE, CHLOROBENZENE, 1,1,2-TRICHLORO-1,2,2-TRIFLUOROETHANE, ORTHO-DICHLOROBENZENE, TRICHLOROFLUOROMETHANE, AND 1,1,2, TRICHLOROETHANE; ALL SPENT SOLVENT MIXTURES/BLENDS CONTAINING, BEFORE USE, A TOTAL OF TEN PERCENT OR MORE (BY VOLUME) OF ONE OR MORE OF THE ABOVE HALOGENATED SOLVENTS OR THOSE SOLVENTS LISTED IN F001, F004, AND F005; AND STILL BOTTOMS FROM THE RECOVERY OF THESE SPENT SOLVENTS AND SPENT SOLVENT MIXTURES.		
	. Waste code: U007		
	. Waste name: 2-PROPENAMIDE (OR) ACRYLAMIDE		



MAP FINDINGS  
FOCUS MAP 12

Map ID	Site	Database(s)	EPA ID Number
--------	------	-------------	---------------

**QUALA SERVICES LLC (Continued)**

**1000462652**

. Waste code: U092  
. Waste name: DIMETHYLAMINE (I) (OR) METHANAMINE, N-METHYL- (I)

. Waste code: U154  
. Waste name: METHANOL (I) (OR) METHYL ALCOHOL (I)

Date form received by agency: 03/01/2012  
Site name: QUALA SERVICES LLC  
Classification: Large Quantity Generator

. Waste code: D001  
. Waste name: IGNITABLE WASTE

. Waste code: D002  
. Waste name: CORROSIVE WASTE

. Waste code: D004  
. Waste name: ARSENIC

. Waste code: D008  
. Waste name: LEAD

. Waste code: F002  
. Waste name: THE FOLLOWING SPENT HALOGENATED SOLVENTS: TETRACHLOROETHYLENE, METHYLENE CHLORIDE, TRICHLOROETHYLENE, 1,1,1-TRICHLOROETHANE, CHLOROBENZENE, 1,1,2-TRICHLORO-1,2,2-TRIFLUOROETHANE, ORTHO-DICHLOROBENZENE, TRICHLOROFLUOROMETHANE, AND 1,1,2, TRICHLOROETHANE; ALL SPENT SOLVENT MIXTURES/BLENDS CONTAINING, BEFORE USE, A TOTAL OF TEN PERCENT OR MORE (BY VOLUME) OF ONE OR MORE OF THE ABOVE HALOGENATED SOLVENTS OR THOSE SOLVENTS LISTED IN F001, F004, AND F005; AND STILL BOTTOMS FROM THE RECOVERY OF THESE SPENT SOLVENTS AND SPENT SOLVENT MIXTURES.

. Waste code: U007  
. Waste name: 2-PROPENAMIDE (OR) ACRYLAMIDE

. Waste code: U154  
. Waste name: METHANOL (I) (OR) METHYL ALCOHOL (I)

Date form received by agency: 02/17/2011  
Site name: QUALA SERVICES LLC  
Classification: Large Quantity Generator

. Waste code: D001  
. Waste name: IGNITABLE WASTE

. Waste code: D004  
. Waste name: ARSENIC

. Waste code: D005  
. Waste name: BARIUM

. Waste code: D006  
. Waste name: CADMIUM

. Waste code: D007  
. Waste name: CHROMIUM

MAP FINDINGS  
 FOCUS MAP 12

Map ID	Site	Database(s)	EPA ID Number
--------	------	-------------	---------------

**QUALA SERVICES LLC (Continued)**

**1000462652**

- . Waste code: D008
- . Waste name: LEAD
  
- . Waste code: D009
- . Waste name: MERCURY
  
- . Waste code: D010
- . Waste name: SELENIUM
  
- . Waste code: D011
- . Waste name: SILVER
  
- . Waste code: D012
- . Waste name: ENDRIN  
 (1,2,3,4,10,10-HEXACHLORO-1,7-EPOXY-1,4,4A,5,6,7,8,8A-OCTAHYDRO-1,4-EN  
 O, ENDO-5,8-DIMETH-ANO-NAPHTHALENE)
  
- . Waste code: D018
- . Waste name: BENZENE
  
- . Waste code: D019
- . Waste name: CARBON TETRACHLORIDE
  
- . Waste code: D020
- . Waste name: CHLORDANE
  
- . Waste code: D021
- . Waste name: CHLOROBENZENE
  
- . Waste code: D022
- . Waste name: CHLOROFORM
  
- . Waste code: D023
- . Waste name: O-CRESOL
  
- . Waste code: D024
- . Waste name: M-CRESOL
  
- . Waste code: D025
- . Waste name: P-CRESOL
  
- . Waste code: D026
- . Waste name: CRESOL
  
- . Waste code: D027
- . Waste name: 1,4-DICHLOROBENZENE
  
- . Waste code: D028
- . Waste name: 1,2-DICHLOROETHANE
  
- Date form received by agency: 03/01/2010
- Site name: PSC CONTAINER SVCS LLC
- Classification: Large Quantity Generator
  
- . Waste code: D001
- . Waste name: IGNITABLE WASTE

MAP FINDINGS  
 FOCUS MAP 12

Map ID	Site	Database(s)	EPA ID Number
--------	------	-------------	---------------

**QUALA SERVICES LLC (Continued)**

**1000462652**

- . Waste code: D002
- . Waste name: CORROSIVE WASTE
  
- . Waste code: U001
- . Waste name: ACETALDEHYDE (I) (OR) ETHANAL (I)
  
- . Waste code: U019
- . Waste name: BENZENE (I,T)
  
- . Waste code: U122
- . Waste name: FORMALDEHYDE
  
- . Waste code: U188
- . Waste name: PHENOL
  
- . Waste code: U389
- . Waste name: CARBAMOTHIOIC ACID, BIS(1-METHYLETHYL)-, S-(2,3,3-TRICHLORO-2-PROPENYL) ESTER (OR) TRIALLATE

Date form received by agency: 03/01/2008  
 Site name: PSC CONTAINER SERVICES LLC  
 Classification: Large Quantity Generator

Date form received by agency: 01/30/2008  
 Site name: PSC CONTAINER SERVICES LLC  
 Classification: Large Quantity Generator

- . Waste code: D001
- . Waste name: IGNITABLE WASTE
  
- . Waste code: D002
- . Waste name: CORROSIVE WASTE
  
- . Waste code: D003
- . Waste name: REACTIVE WASTE
  
- . Waste code: D004
- . Waste name: ARSENIC
  
- . Waste code: D005
- . Waste name: BARIUM
  
- . Waste code: D006
- . Waste name: CADMIUM
  
- . Waste code: D007
- . Waste name: CHROMIUM
  
- . Waste code: D008
- . Waste name: LEAD
  
- . Waste code: D009
- . Waste name: MERCURY
  
- . Waste code: D010
- . Waste name: SELENIUM

MAP FINDINGS  
FOCUS MAP 12

Map ID	Site	Database(s)	EPA ID Number
--------	------	-------------	---------------

**QUALA SERVICES LLC (Continued)**

**1000462652**

. Waste code:	D011
. Waste name:	SILVER
. Waste code:	D012
. Waste name:	ENDRIN (1,2,3,4,10,10-HEXACHLORO-1,7-EPOXY-1,4,4A,5,6,7,8,8A-OCTAHYDRO-1,4-EN O, ENDO-5,8-DIMETH-ANO-NAPHTHALENE)
. Waste code:	D016
. Waste name:	2,4-D (2,4-DICHLOROPHENOXYACETIC ACID)
. Waste code:	D018
. Waste name:	BENZENE
. Waste code:	D019
. Waste name:	CARBON TETRACHLORIDE
. Waste code:	D020
. Waste name:	CHLORDANE
. Waste code:	D021
. Waste name:	CHLOROBENZENE
. Waste code:	D022
. Waste name:	CHLOROFORM
. Waste code:	D023
. Waste name:	O-CRESOL
. Waste code:	D024
. Waste name:	M-CRESOL
. Waste code:	D025
. Waste name:	P-CRESOL
. Waste code:	D026
. Waste name:	CRESOL
. Waste code:	D027
. Waste name:	1,4-DICHLOROBENZENE
. Waste code:	D028
. Waste name:	1,2-DICHLOROETHANE
. Waste code:	D029
. Waste name:	1,1-DICHLOROETHYLENE
. Waste code:	D030
. Waste name:	2,4-DINITROTOLUENE
. Waste code:	D032
. Waste name:	HEXACHLOROBENZENE
. Waste code:	D033
. Waste name:	HEXACHLOROBUTADIENE
. Waste code:	D034

MAP FINDINGS  
FOCUS MAP 12

Map ID	Site	Database(s)	EPA ID Number
--------	------	-------------	---------------

**QUALA SERVICES LLC (Continued)**

**1000462652**

- . Waste name: HEXACHLOROETHANE
- . Waste code: D035
- . Waste name: METHYL ETHYL KETONE
- . Waste code: D036
- . Waste name: NITROBENZENE
- . Waste code: D038
- . Waste name: PYRIDINE
- . Waste code: D039
- . Waste name: TETRACHLOROETHYLENE
- . Waste code: D040
- . Waste name: TRICHLOROETHYLENE
- . Waste code: D041
- . Waste name: 2,4,5-TRICHLOROPHENOL
- . Waste code: D042
- . Waste name: 2,4,6-TRICHLOROPHENOL
- . Waste code: D043
- . Waste name: VINYL CHLORIDE
- . Waste code: F001
- . Waste name: THE FOLLOWING SPENT HALOGENATED SOLVENTS USED IN DEGREASING: TETRACHLOROETHYLENE, TRICHLOROETHYLENE, METHYLENE CHLORIDE, 1,1,1-TRICHLOROETHANE, CARBON TETRACHLORIDE AND CHLORINATED FLUOROCARBONS; ALL SPENT SOLVENT MIXTURES/BLENDS USED IN DEGREASING CONTAINING, BEFORE USE, A TOTAL OF TEN PERCENT OR MORE (BY VOLUME) OF ONE OR MORE OF THE ABOVE HALOGENATED SOLVENTS OR THOSE SOLVENTS LISTED IN F002, F004, AND F005; AND STILL BOTTOMS FROM THE RECOVERY OF THESE SPENT SOLVENTS AND SPENT SOLVENT MIXTURES.
- . Waste code: F002
- . Waste name: THE FOLLOWING SPENT HALOGENATED SOLVENTS: TETRACHLOROETHYLENE, METHYLENE CHLORIDE, TRICHLOROETHYLENE, 1,1,1-TRICHLOROETHANE, CHLOROBENZENE, 1,1,2-TRICHLORO-1,2,2-TRIFLUOROETHANE, ORTHO-DICHLOROBENZENE, TRICHLOROFLUOROMETHANE, AND 1,1,2, TRICHLOROETHANE; ALL SPENT SOLVENT MIXTURES/BLENDS CONTAINING, BEFORE USE, A TOTAL OF TEN PERCENT OR MORE (BY VOLUME) OF ONE OR MORE OF THE ABOVE HALOGENATED SOLVENTS OR THOSE SOLVENTS LISTED IN F001, F004, AND F005; AND STILL BOTTOMS FROM THE RECOVERY OF THESE SPENT SOLVENTS AND SPENT SOLVENT MIXTURES.
- . Waste code: F003
- . Waste name: THE FOLLOWING SPENT NONHALOGENATED SOLVENTS: XYLENE, ACETONE, ETHYL ACETATE, ETHYL BENZENE, ETHYL ETHER, METHYL ISOBUTYL KETONE, N-BUTYL ALCOHOL, CYCLOHEXANONE, AND METHANOL; ALL SPENT SOLVENT MIXTURES/BLENDS CONTAINING, BEFORE USE, ONLY THE ABOVE SPENT NONHALOGENATED SOLVENTS; AND ALL SPENT SOLVENT MIXTURES/BLENDS CONTAINING, BEFORE USE, ONE OR MORE OF THE ABOVE NONHALOGENATED SOLVENTS, AND A TOTAL OF TEN PERCENT OR MORE (BY VOLUME) OF ONE OR MORE OF THOSE SOLVENTS LISTED IN F001, F002, F004, AND F005; AND STILL BOTTOMS FROM THE RECOVERY OF THESE SPENT SOLVENTS AND SPENT SOLVENT

MAP FINDINGS  
FOCUS MAP 12

Map ID Site Database(s) EPA ID Number

**QUALA SERVICES LLC (Continued)**

**1000462652**

MIXTURES.

- . Waste code: F004
- . Waste name: THE FOLLOWING SPENT NONHALOGENATED SOLVENTS: CRESOLS, CRESYLIC ACID, AND NITROBENZENE; AND THE STILL BOTTOMS FROM THE RECOVERY OF THESE SOLVENTS; ALL SPENT SOLVENT MIXTURES/BLENDS CONTAINING, BEFORE USE, A TOTAL OF TEN PERCENT OR MORE (BY VOLUME) OF ONE OR MORE OF THE ABOVE NONHALOGENATED SOLVENTS OR THOSE SOLVENTS LISTED IN F001, F002, AND F005; AND STILL BOTTOMS FROM THE RECOVERY OF THESE SPENT SOLVENTS AND SPENT SOLVENT MIXTURES.
  
- . Waste code: F005
- . Waste name: THE FOLLOWING SPENT NONHALOGENATED SOLVENTS: TOLUENE, METHYL ETHYL KETONE, CARBON DISULFIDE, ISOBUTANOL, PYRIDINE, BENZENE, 2-ETHOXYETHANOL, AND 2-NITROPROPANE; ALL SPENT SOLVENT MIXTURES/BLENDS CONTAINING, BEFORE USE, A TOTAL OF TEN PERCENT OR MORE (BY VOLUME) OF ONE OR MORE OF THE ABOVE NONHALOGENATED SOLVENTS OR THOSE SOLVENTS LISTED IN F001, F002, OR F004; AND STILL BOTTOMS FROM THE RECOVERY OF THESE SPENT SOLVENTS AND SPENT SOLVENT MIXTURES.
  
- . Waste code: F035
- . Waste name: WASTEWATERS, PROCESS RESIDUALS, PRESERVATIVE DRIPPAGE, AND SPENT FORMULATIONS FROM WOOD PRESERVING PROCESSES GENERATED AT PLANTS THAT USE INORGANIC PRESERVATIVES CONTAINING ARSENIC OR CHROMIUM. THIS LISTING DOES NOT INCLUDE K001 BOTTOM SEDIMENT SLUDGE FROM THE TREATMENT OF WASTEWATER FROM WOOD PRESERVING PROCESSES THAT USE CREOSOTE AND/OR PENTACHLOROPHENOL.
  
- . Waste code: K001
- . Waste name: BOTTOM SEDIMENT SLUDGE FROM THE TREATMENT OF WASTEWATERS FROM WOOD PRESERVING PROCESSES THAT USE CREOSOTE AND/OR PENTACHLOROPHENOL.
  
- . Waste code: K019
- . Waste name: HEAVY ENDS FROM THE DISTILLATION OF ETHYLENE DICHLORIDE IN ETHYLENE DICHLORIDE PRODUCTION.
  
- . Waste code: K022
- . Waste name: DISTILLATION BOTTOM TARS FROM THE PRODUCTION OF PHENOL/ACETONE FROM CUMENE.
  
- . Waste code: K035
- . Waste name: WASTEWATER TREATMENT SLUDGES GENERATED IN THE PRODUCTION OF CREOSOTE.
  
- . Waste code: K048
- . Waste name: DISSOLVED AIR FLOTATION (DAF) FLOAT FROM THE PETROLEUM REFINING INDUSTRY.
  
- . Waste code: K049
- . Waste name: SLOP OIL EMULSION SOLIDS FROM THE PETROLEUM REFINING INDUSTRY.
  
- . Waste code: K050
- . Waste name: HEAT EXCHANGER BUNDLE CLEANING SLUDGE FROM THE PETROLEUM REFINING INDUSTRY.
  
- . Waste code: K051
- . Waste name: API SEPARATOR SLUDGE FROM THE PETROLEUM REFINING INDUSTRY.

MAP FINDINGS  
FOCUS MAP 12

Map ID	Site	Database(s)	EPA ID Number
	<b>QUALA SERVICES LLC (Continued)</b>		<b>1000462652</b>
	. Waste code:	K052	
	. Waste name:	TANK BOTTOMS (LEADED) FROM THE PETROLEUM REFINING INDUSTRY.	
	. Waste code:	K062	
	. Waste name:	SPENT PICKLE LIQUOR FROM STEEL FINISHING OPERATIONS OF PLANTS THAT PRODUCE IRON OR STEEL.	
	. Waste code:	K086	
	. Waste name:	SOLVENT WASHES AND SLUDGES, CAUSTIC WASHES AND SLUDGES, OR WATER WASHES AND SLUDGES FROM CLEANING TUBS AND EQUIPMENT USED IN THE FORMULATION OF INK FROM PIGMENTS, DRIERS, SOAPS, AND STABILIZERS CONTAINING CHROMIUM AND LEAD.	
	. Waste code:	K094	
	. Waste name:	DISTILLATION BOTTOMS FROM THE PRODUCTION OF PHTHALIC ANHYDRIDE FROM ORTHO-XYLENE.	
	. Waste code:	U001	
	. Waste name:	ACETALDEHYDE (I) (OR) ETHANAL (I)	
	. Waste code:	U002	
	. Waste name:	2-PROPANONE (I) (OR) ACETONE (I)	
	. Waste code:	U003	
	. Waste name:	ACETONITRILE (I,T)	
	. Waste code:	U004	
	. Waste name:	ACETOPHENONE (OR) ETHANONE, 1-PHENYL-	
	. Waste code:	U012	
	. Waste name:	ANILINE (I,T) (OR) BENZENAMINE (I,T)	
	. Waste code:	U019	
	. Waste name:	BENZENE (I,T)	
	. Waste code:	U028	
	. Waste name:	1,2-BENZENEDICARBOXYLIC ACID, BIS(2-ETHYLHEXYL) ESTER (OR) DIETHYLHEXYL PHTHALATE	
	. Waste code:	U029	
	. Waste name:	METHANE, BROMO- (OR) METHYL BROMIDE	
	. Waste code:	U030	
	. Waste name:	4-BROMOPHENYL PHENYL ETHER (OR) BENZENE, 1-BROMO-4-PHENOXY-	
	. Waste code:	U031	
	. Waste name:	1-BUTANOL (I) (OR) N-BUTYL ALCOHOL (I)	
	. Waste code:	U037	
	. Waste name:	BENZENE, CHLORO- (OR) CHLOROBENZENE	
	. Waste code:	U041	
	. Waste name:	EPICHLOROHYDRIN (OR) OXIRANE, (CHLOROMETHYL)-	
	. Waste code:	U043	
	. Waste name:	ETHENE, CHLORO- (OR) VINYL CHLORIDE	

MAP FINDINGS  
FOCUS MAP 12

Map ID	Site	Database(s)	EPA ID Number
--------	------	-------------	---------------

**QUALA SERVICES LLC (Continued)**

**1000462652**

. Waste code:	U044
. Waste name:	CHLOROFORM (OR) METHANE, TRICHLORO-
. Waste code:	U045
. Waste name:	METHANE, CHLORO- (I,T) (OR) METHYL CHLORIDE (I,T)
. Waste code:	U051
. Waste name:	CREOSOTE
. Waste code:	U052
. Waste name:	CRESOL (CRESYLIC ACID) (OR) PHENOL, METHYL-
. Waste code:	U055
. Waste name:	BENZENE, (1-METHYLETHYL)- (I) (OR) CUMENE (I)
. Waste code:	U056
. Waste name:	BENZENE, HEXAHYDRO- (I) (OR) CYCLOHEXANE (I)
. Waste code:	U057
. Waste name:	CYCLOHEXANONE (I)
. Waste code:	U069
. Waste name:	1,2-BENZENEDICARBOXYLIC ACID, DIBUTYL ESTER (OR) DIBUTYL PHTHALATE
. Waste code:	U070
. Waste name:	BENZENE, 1,2-DICHLORO- (OR) O-DICHLOROBENZENE
. Waste code:	U071
. Waste name:	BENZENE, 1,3-DICHLORO- (OR) M-DICHLOROBENZENE
. Waste code:	U072
. Waste name:	BENZENE, 1,4-DICHLORO- (OR) P-DICHLOROBENZENE
. Waste code:	U076
. Waste name:	ETHANE, 1,1-DICHLORO- (OR) ETHYLIDENE DICHLORIDE
. Waste code:	U077
. Waste name:	ETHANE, 1,2-DICHLORO- (OR) ETHYLENE DICHLORIDE
. Waste code:	U078
. Waste name:	1,1-DICHLOROETHYLENE (OR) ETHENE, 1,1-DICHLORO-
. Waste code:	U079
. Waste name:	1,2-DICHLOROETHYLENE (OR) ETHENE, 1,2-DICHLORO-,(E)-
. Waste code:	U080
. Waste name:	METHANE, DICHLORO- (OR) METHYLENE CHLORIDE
. Waste code:	U084
. Waste name:	1,3-DICHLOROPROPENE (OR) 1-PROPENE, 1,3-DICHLORO-
. Waste code:	U105
. Waste name:	2,4-DINITROTOLUENE (OR) BENZENE, 1-METHYL-2,4-DINITRO-
. Waste code:	U112
. Waste name:	ACETIC ACID, ETHYL ESTER (I) (OR) ETHYL ACETATE (I)



MAP FINDINGS  
FOCUS MAP 12

Map ID	Site	Database(s)	EPA ID Number
--------	------	-------------	---------------

**QUALA SERVICES LLC (Continued)**

**1000462652**

. Waste code:	U113
. Waste name:	2-PROPENOIC ACID, ETHYL ESTER (I) (OR) ETHYL ACRYLATE (I)
. Waste code:	U114
. Waste name:	CARBAMODITHIOIC ACID, 1,2-ETHANEDIYLBIS-, SALTS & ESTERS (OR) ETHYLENEBISDITHIOCARBAMIC ACID, SALTS & ESTERS
. Waste code:	U117
. Waste name:	ETHANE, 1,1'-OXYBIS-(I) (OR) ETHYL ETHER (I)
. Waste code:	U118
. Waste name:	2-PROPENOIC ACID, 2-METHYL-, ETHYL ESTER (OR) ETHYL METHACRYLATE
. Waste code:	U121
. Waste name:	METHANE, TRICHLOROFLUORO- (OR) TRICHLOROMONOFUOROMETHANE
. Waste code:	U122
. Waste name:	FORMALDEHYDE
. Waste code:	U125
. Waste name:	2-FURANCARBOXALDEHYDE (I) (OR) FURFURAL (I)
. Waste code:	U127
. Waste name:	BENZENE, HEXACHLORO- (OR) HEXACHLOROENZENE
. Waste code:	U128
. Waste name:	1,3-BUTADIENE, 1,1,2,3,4,4-HEXACHLORO- (OR) HEXACHLOROBUTADIENE
. Waste code:	U131
. Waste name:	ETHANE, HEXACHLORO- (OR) HEXACHLOROETHANE
. Waste code:	U140
. Waste name:	1-PROPANOL, 2-METHYL- (I,T) (OR) ISOBUTYL ALCOHOL (I,T)
. Waste code:	U147
. Waste name:	2,5-FURANDIONE (OR) MALEIC ANHYDRIDE
. Waste code:	U154
. Waste name:	METHANOL (I) (OR) METHYL ALCOHOL (I)
. Waste code:	U159
. Waste name:	2-BUTANONE (I,T) (OR) METHYL ETHYL KETONE (MEK) (I,T)
. Waste code:	U161
. Waste name:	4-METHYL-2-PENTANONE (I) (OR) METHYL ISOBUTYL KETONE (I) (OR) PENTANOL, 4-METHYL-
. Waste code:	U162
. Waste name:	2-PROPENOIC ACID, 2-METHYL-, METHYL ESTER (I,T) (OR) METHYL METHACRYLATE (I,T)
. Waste code:	U165
. Waste name:	NAPHTHALENE
. Waste code:	U169
. Waste name:	BENZENE, NITRO- (OR) NITROBENZENE (I,T)

MAP FINDINGS  
FOCUS MAP 12

Map ID	Site	Database(s)	EPA ID Number
--------	------	-------------	---------------

**QUALA SERVICES LLC (Continued)**

**1000462652**

- . Waste code: U187
- . Waste name: ACETAMIDE, N-(4-ETHOXYPHENYL)- (OR) PHENACETIN
  
- . Waste code: U188
- . Waste name: PHENOL
  
- . Waste code: U190
- . Waste name: 1,3-ISOBENZOFURANDIONE (OR) PHTHALIC ANHYDRIDE
  
- . Waste code: U196
- . Waste name: PYRIDINE
  
- . Waste code: U207
- . Waste name: 1,2,4,5-TETRACHLOROBENZENE (OR) BENZENE, 1,2,4,5-TETRACHLORO-
  
- . Waste code: U208
- . Waste name: 1,1,1,2-TETRACHLOROETHANE (OR) ETHANE, 1,1,1,2-TETRACHLORO-
  
- . Waste code: U209
- . Waste name: 1,1,2,2-TETRACHLOROETHANE (OR) ETHANE, 1,1,2,2-TETRACHLORO-
  
- . Waste code: U210
- . Waste name: ETHENE, TETRACHLORO- (OR) TETRACHLOROETHYLENE
  
- . Waste code: U211
- . Waste name: CARBON TETRACHLORIDE (OR) METHANE, TETRACHLORO-
  
- . Waste code: U213
- . Waste name: FURAN, TETRAHYDRO-(I) (OR) TETRAHYDROFURAN (I)
  
- . Waste code: U220
- . Waste name: BENZENE, METHYL- (OR) TOLUENE
  
- . Waste code: U226
- . Waste name: ETHANE, 1,1,1-TRICHLORO- (OR) METHYL CHLOROFORM
  
- . Waste code: U227
- . Waste name: 1,1,2-TRICHLOROETHANE (OR) ETHANE, 1,1,2-TRICHLORO-
  
- . Waste code: U228
- . Waste name: ETHENE, TRICHLORO- (OR) TRICHLOROETHYLENE
  
- . Waste code: U239
- . Waste name: BENZENE, DIMETHYL- (I,T) (OR) XYLENE (I)
  
- . Waste code: U359
- . Waste name: ETHANOL, 2-ETHOXY- (OR) ETHYLENE GLYCOL MONOETHYL ETHER

Date form received by agency: 03/01/2006  
 Site name: ALLWASTE CONTAINER SVC  
 Classification: Large Quantity Generator

Date form received by agency: 03/01/2004  
 Site name: ALLWASTE CONTAINER SVC  
 Classification: Large Quantity Generator

Date form received by agency: 03/01/2002

MAP FINDINGS  
FOCUS MAP 12

Map ID      Site      Database(s)      EPA ID Number

---

**QUALA SERVICES LLC (Continued)**

**1000462652**

Site name: ALLWASTE CONTAINER SERVICE  
Classification: Large Quantity Generator

Date form received by agency: 03/01/2000

Site name: ALLWASTE CONTAINER SERVICE  
Classification: Large Quantity Generator

Date form received by agency: 04/13/1998

Site name: ALLWASTE CONTAINER SERVICE INC  
Classification: Large Quantity Generator

. Waste code: D000  
. Waste name: Not Defined

. Waste code: D001  
. Waste name: IGNITABLE WASTE

. Waste code: D002  
. Waste name: CORROSIVE WASTE

. Waste code: D004  
. Waste name: ARSENIC

. Waste code: D005  
. Waste name: BARIUM

. Waste code: D006  
. Waste name: CADMIUM

. Waste code: D007  
. Waste name: CHROMIUM

. Waste code: D008  
. Waste name: LEAD

. Waste code: D009  
. Waste name: MERCURY

. Waste code: D010  
. Waste name: SELENIUM

. Waste code: D011  
. Waste name: SILVER

. Waste code: D018  
. Waste name: BENZENE

. Waste code: D019  
. Waste name: CARBON TETRACHLORIDE

. Waste code: D021  
. Waste name: CHLOROBENZENE

. Waste code: D022  
. Waste name: CHLOROFORM

. Waste code: D023

MAP FINDINGS  
FOCUS MAP 12

Map ID	Site	Database(s)	EPA ID Number
--------	------	-------------	---------------

**QUALA SERVICES LLC (Continued)**

**1000462652**

- . Waste name: O-CRESOL
- . Waste code: D024
- . Waste name: M-CRESOL
- . Waste code: D025
- . Waste name: P-CRESOL
- . Waste code: D026
- . Waste name: CRESOL
- . Waste code: D027
- . Waste name: 1,4-DICHLOROBENZENE
- . Waste code: D028
- . Waste name: 1,2-DICHLOROETHANE
- . Waste code: D029
- . Waste name: 1,1-DICHLOROETHYLENE
- . Waste code: D030
- . Waste name: 2,4-DINITROTOLUENE
- . Waste code: D032
- . Waste name: HEXACHLOROBENZENE
- . Waste code: D033
- . Waste name: HEXACHLOROBUTADIENE
- . Waste code: D034
- . Waste name: HEXACHLOROETHANE
- . Waste code: D035
- . Waste name: METHYL ETHYL KETONE
- . Waste code: D036
- . Waste name: NITROBENZENE
- . Waste code: D038
- . Waste name: PYRIDINE
- . Waste code: D039
- . Waste name: TETRACHLOROETHYLENE
- . Waste code: D040
- . Waste name: TRICHLORETHYLENE
- . Waste code: D043
- . Waste name: VINYL CHLORIDE
- . Waste code: F001
- . Waste name: THE FOLLOWING SPENT HALOGENATED SOLVENTS USED IN DEGREASING:  
TETRACHLOROETHYLENE, TRICHLORETHYLENE, METHYLENE CHLORIDE,  
1,1,1-TRICHLOROETHANE, CARBON TETRACHLORIDE AND CHLORINATED  
FLUOROCARBONS; ALL SPENT SOLVENT MIXTURES/BLENDS USED IN DEGREASING  
CONTAINING, BEFORE USE, A TOTAL OF TEN PERCENT OR MORE (BY VOLUME) OF  
ONE OR MORE OF THE ABOVE HALOGENATED SOLVENTS OR THOSE SOLVENTS LISTED

MAP FINDINGS  
FOCUS MAP 12

Map ID Site Database(s) EPA ID Number

**QUALA SERVICES LLC (Continued)**

**1000462652**

IN F002, F004, AND F005; AND STILL BOTTOMS FROM THE RECOVERY OF THESE SPENT SOLVENTS AND SPENT SOLVENT MIXTURES.

- . Waste code: F002
- . Waste name: THE FOLLOWING SPENT HALOGENATED SOLVENTS: TETRACHLOROETHYLENE, METHYLENE CHLORIDE, TRICHLOROETHYLENE, 1,1,1-TRICHLOROETHANE, CHLOROBENZENE, 1,1,2-TRICHLORO-1,2,2-TRIFLUOROETHANE, ORTHO-DICHLOROBENZENE, TRICHLOROFLUOROMETHANE, AND 1,1,2, TRICHLOROETHANE; ALL SPENT SOLVENT MIXTURES/BLENDS CONTAINING, BEFORE USE, A TOTAL OF TEN PERCENT OR MORE (BY VOLUME) OF ONE OR MORE OF THE ABOVE HALOGENATED SOLVENTS OR THOSE SOLVENTS LISTED IN F001, F004, AND F005; AND STILL BOTTOMS FROM THE RECOVERY OF THESE SPENT SOLVENTS AND SPENT SOLVENT MIXTURES.
  
- . Waste code: F003
- . Waste name: THE FOLLOWING SPENT NONHALOGENATED SOLVENTS: XYLENE, ACETONE, ETHYL ACETATE, ETHYL BENZENE, ETHYL ETHER, METHYL ISOBUTYL KETONE, N-BUTYL ALCOHOL, CYCLOHEXANONE, AND METHANOL; ALL SPENT SOLVENT MIXTURES/BLENDS CONTAINING, BEFORE USE, ONLY THE ABOVE SPENT NONHALOGENATED SOLVENTS; AND ALL SPENT SOLVENT MIXTURES/BLENDS CONTAINING, BEFORE USE, ONE OR MORE OF THE ABOVE NONHALOGENATED SOLVENTS, AND A TOTAL OF TEN PERCENT OR MORE (BY VOLUME) OF ONE OR MORE OF THOSE SOLVENTS LISTED IN F001, F002, F004, AND F005; AND STILL BOTTOMS FROM THE RECOVERY OF THESE SPENT SOLVENTS AND SPENT SOLVENT MIXTURES.
  
- . Waste code: F004
- . Waste name: THE FOLLOWING SPENT NONHALOGENATED SOLVENTS: CRESOLS, CRESYLIC ACID, AND NITROBENZENE; AND THE STILL BOTTOMS FROM THE RECOVERY OF THESE SOLVENTS; ALL SPENT SOLVENT MIXTURES/BLENDS CONTAINING, BEFORE USE, A TOTAL OF TEN PERCENT OR MORE (BY VOLUME) OF ONE OR MORE OF THE ABOVE NONHALOGENATED SOLVENTS OR THOSE SOLVENTS LISTED IN F001, F002, AND F005; AND STILL BOTTOMS FROM THE RECOVERY OF THESE SPENT SOLVENTS AND SPENT SOLVENT MIXTURES.
  
- . Waste code: F005
- . Waste name: THE FOLLOWING SPENT NONHALOGENATED SOLVENTS: TOLUENE, METHYL ETHYL KETONE, CARBON DISULFIDE, ISOBUTANOL, PYRIDINE, BENZENE, 2-ETHOXYETHANOL, AND 2-NITROPROPANE; ALL SPENT SOLVENT MIXTURES/BLENDS CONTAINING, BEFORE USE, A TOTAL OF TEN PERCENT OR MORE (BY VOLUME) OF ONE OR MORE OF THE ABOVE NONHALOGENATED SOLVENTS OR THOSE SOLVENTS LISTED IN F001, F002, OR F004; AND STILL BOTTOMS FROM THE RECOVERY OF THESE SPENT SOLVENTS AND SPENT SOLVENT MIXTURES.
  
- . Waste code: K019
- . Waste name: HEAVY ENDS FROM THE DISTILLATION OF ETHYLENE DICHLORIDE IN ETHYLENE DICHLORIDE PRODUCTION.
  
- . Waste code: K022
- . Waste name: DISTILLATION BOTTOM TARS FROM THE PRODUCTION OF PHENOL/ACETONE FROM CUMENE.
  
- . Waste code: K048
- . Waste name: DISSOLVED AIR FLOTATION (DAF) FLOAT FROM THE PETROLEUM REFINING INDUSTRY.
  
- . Waste code: K049

MAP FINDINGS  
FOCUS MAP 12

Map ID Site Database(s) EPA ID Number

**QUALA SERVICES LLC (Continued)**

**1000462652**

. Waste name: SLOP OIL EMULSION SOLIDS FROM THE PETROLEUM REFINING INDUSTRY.  
. Waste code: K050  
. Waste name: HEAT EXCHANGER BUNDLE CLEANING SLUDGE FROM THE PETROLEUM REFINING INDUSTRY.  
. Waste code: K052  
. Waste name: TANK BOTTOMS (LEADED) FROM THE PETROLEUM REFINING INDUSTRY.  
. Waste code: K086  
. Waste name: SOLVENT WASHES AND SLUDGES, CAUSTIC WASHES AND SLUDGES, OR WATER WASHES AND SLUDGES FROM CLEANING TUBS AND EQUIPMENT USED IN THE FORMULATION OF INK FROM PIGMENTS, DRIERS, SOAPS, AND STABILIZERS CONTAINING CHROMIUM AND LEAD.  
. Waste code: K094  
. Waste name: DISTILLATION BOTTOMS FROM THE PRODUCTION OF PHTHALIC ANHYDRIDE FROM ORTHO-XYLENE.  
. Waste code: U001  
. Waste name: ACETALDEHYDE (I) (OR) ETHANAL (I)  
. Waste code: U002  
. Waste name: 2-PROPANONE (I) (OR) ACETONE (I)  
. Waste code: U003  
. Waste name: ACETONITRILE (I,T)  
. Waste code: U004  
. Waste name: ACETOPHENONE (OR) ETHANONE, 1-PHENYL-  
. Waste code: U012  
. Waste name: ANILINE (I,T) (OR) BENZENAMINE (I,T)  
. Waste code: U019  
. Waste name: BENZENE (I,T)  
. Waste code: U031  
. Waste name: 1-BUTANOL (I) (OR) N-BUTYL ALCOHOL (I)  
. Waste code: U043  
. Waste name: ETHENE, CHLORO- (OR) VINYL CHLORIDE  
. Waste code: U044  
. Waste name: CHLOROFORM (OR) METHANE, TRICHLORO-  
. Waste code: U045  
. Waste name: METHANE, CHLORO- (I,T) (OR) METHYL CHLORIDE (I,T)  
. Waste code: U051  
. Waste name: CREOSOTE  
. Waste code: U052  
. Waste name: CRESOL (CRESYLIC ACID) (OR) PHENOL, METHYL-  
. Waste code: U055  
. Waste name: BENZENE, (1-METHYLETHYL)- (I) (OR) CUMENE (I)

MAP FINDINGS  
FOCUS MAP 12

Map ID Site Database(s) EPA ID Number

**QUALA SERVICES LLC (Continued)**

**1000462652**

. Waste code:	U056
. Waste name:	BENZENE, HEXAHYDRO- (I) (OR) CYCLOHEXANE (I)
. Waste code:	U069
. Waste name:	1,2-BENZENEDICARBOXYLIC ACID, DIBUTYL ESTER (OR) DIBUTYL PHTHALATE
. Waste code:	U071
. Waste name:	BENZENE, 1,3-DICHLORO- (OR) M-DICHLOROBENZENE
. Waste code:	U072
. Waste name:	BENZENE, 1,4-DICHLORO- (OR) P-DICHLOROBENZENE
. Waste code:	U076
. Waste name:	ETHANE, 1,1-DICHLORO- (OR) ETHYLIDENE DICHLORIDE
. Waste code:	U077
. Waste name:	ETHANE, 1,2-DICHLORO- (OR) ETHYLENE DICHLORIDE
. Waste code:	U078
. Waste name:	1,1-DICHLOROETHYLENE (OR) ETHENE, 1,1-DICHLORO-
. Waste code:	U080
. Waste name:	METHANE, DICHLORO- (OR) METHYLENE CHLORIDE
. Waste code:	U084
. Waste name:	1,3-DICHLOROPROPENE (OR) 1-PROPENE, 1,3-DICHLORO-
. Waste code:	U112
. Waste name:	ACETIC ACID, ETHYL ESTER (I) (OR) ETHYL ACETATE (I)
. Waste code:	U113
. Waste name:	2-PROPENOIC ACID, ETHYL ESTER (I) (OR) ETHYL ACRYLATE (I)
. Waste code:	U117
. Waste name:	ETHANE, 1,1'-OXYBIS-(I) (OR) ETHYL ETHER (I)
. Waste code:	U118
. Waste name:	2-PROPENOIC ACID, 2-METHYL-, ETHYL ESTER (OR) ETHYL METHACRYLATE
. Waste code:	U121
. Waste name:	METHANE, TRICHLOROFLUORO- (OR) TRICHLOROMONOFUOROMETHANE
. Waste code:	U122
. Waste name:	FORMALDEHYDE
. Waste code:	U125
. Waste name:	2-FURANCARBOXALDEHYDE (I) (OR) FURFURAL (I)
. Waste code:	U127
. Waste name:	BENZENE, HEXACHLORO- (OR) HEXACHLOROBENZENE
. Waste code:	U128
. Waste name:	1,3-BUTADIENE, 1,1,2,3,4,4-HEXACHLORO- (OR) HEXACHLOROBUTADIENE
. Waste code:	U131
. Waste name:	ETHANE, HEXACHLORO- (OR) HEXACHLOROETHANE

MAP FINDINGS  
 FOCUS MAP 12

Map ID	Site	Database(s)	EPA ID Number
--------	------	-------------	---------------

**QUALA SERVICES LLC (Continued)**

**1000462652**

- . Waste code: U140
- . Waste name: 1-PROPANOL, 2-METHYL- (I,T) (OR) ISOBUTYL ALCOHOL (I,T)
  
- . Waste code: U147
- . Waste name: 2,5-FURANDIONE (OR) MALEIC ANHYDRIDE
  
- . Waste code: U154
- . Waste name: METHANOL (I) (OR) METHYL ALCOHOL (I)
  
- . Waste code: U159
- . Waste name: 2-BUTANONE (I,T) (OR) METHYL ETHYL KETONE (MEK) (I,T)
  
- . Waste code: U161
- . Waste name: 4-METHYL-2-PENTANONE (I) (OR) METHYL ISOBUTYL KETONE (I) (OR) PENTANOL, 4-METHYL-
  
- . Waste code: U162
- . Waste name: 2-PROPENOIC ACID, 2-METHYL-, METHYL ESTER (I,T) (OR) METHYL METHACRYLATE (I,T)
  
- . Waste code: U165
- . Waste name: NAPHTHALENE
  
- . Waste code: U169
- . Waste name: BENZENE, NITRO- (OR) NITROBENZENE (I,T)
  
- . Waste code: U187
- . Waste name: ACETAMIDE, N-(4-ETHOXYPHENYL)- (OR) PHENACETIN
  
- . Waste code: U188
- . Waste name: PHENOL
  
- . Waste code: U190
- . Waste name: 1,3-ISOBENZOFURANDIONE (OR) PHTHALIC ANHYDRIDE
  
- . Waste code: U196
- . Waste name: PYRIDINE
  
- . Waste code: U207
- . Waste name: 1,2,4,5-TETRACHLOROBENZENE (OR) BENZENE, 1,2,4,5-TETRACHLORO-
  
- . Waste code: U208
- . Waste name: 1,1,1,2-TETRACHLOROETHANE (OR) ETHANE, 1,1,1,2-TETRACHLORO-
  
- . Waste code: U209
- . Waste name: 1,1,2,2-TETRACHLOROETHANE (OR) ETHANE, 1,1,2,2-TETRACHLORO-
  
- . Waste code: U210
- . Waste name: ETHENE, TETRACHLORO- (OR) TETRACHLOROETHYLENE
  
- . Waste code: U211
- . Waste name: CARBON TETRACHLORIDE (OR) METHANE, TETRACHLORO-
  
- . Waste code: U213
- . Waste name: FURAN, TETRAHYDRO-(I) (OR) TETRAHYDROFURAN (I)
  
- . Waste code: U220



MAP FINDINGS  
FOCUS MAP 12

Map ID Site Database(s) EPA ID Number

**QUALA SERVICES LLC (Continued)**

**1000462652**

- . Waste name: BENZENE, METHYL- (OR) TOLUENE
- . Waste code: U226
- . Waste name: ETHANE, 1,1,1-TRICHLORO- (OR) METHYL CHLOROFORM
- . Waste code: U227
- . Waste name: 1,1,2-TRICHLOROETHANE (OR) ETHANE, 1,1,2-TRICHLORO-
- . Waste code: U228
- . Waste name: ETHENE, TRICHLORO- (OR) TRICHLOROETHYLENE
- . Waste code: U239
- . Waste name: BENZENE, DIMETHYL- (I,T) (OR) XYLENE (I)
- . Waste code: U359
- . Waste name: ETHANOL, 2-ETHOXY- (OR) ETHYLENE GLYCOL MONOETHYL ETHER

Date form received by agency: 03/01/1998  
Site name: ALLWASTE CONTAINER SERVICE  
Classification: Large Quantity Generator

Date form received by agency: 03/01/1996  
Site name: ALLWASTE CONTAINER SERVICE  
Classification: Large Quantity Generator

Date form received by agency: 03/01/1994  
Site name: ALLWASTE CONTAINER SERVICE  
Classification: Large Quantity Generator

Date form received by agency: 03/01/1992  
Site name: ALLWASTE CONTAINER SERVICE  
Classification: Large Quantity Generator

Biennial Reports:

Last Biennial Reporting Year: 2013

Annual Waste Handled:

Waste code: D001  
Waste name: IGNITABLE HAZARDOUS WASTES ARE THOSE WASTES WHICH HAVE A FLASHPOINT OF LESS THAN 140 DEGREES FAHRENHEIT AS DETERMINED BY A PENSKEY-MARTENS CLOSED CUP FLASH POINT TESTER. ANOTHER METHOD OF DETERMINING THE FLASH POINT OF A WASTE IS TO REVIEW THE MATERIAL SAFETY DATA SHEET, WHICH CAN BE OBTAINED FROM THE MANUFACTURER OR DISTRIBUTOR OF THE MATERIAL. LACQUER THINNER IS AN EXAMPLE OF A COMMONLY USED SOLVENT WHICH WOULD BE CONSIDERED AS IGNITABLE HAZARDOUS WASTE.

Amount (Lbs): 54760

Waste code: D002  
Waste name: A WASTE WHICH HAS A PH OF LESS THAN 2 OR GREATER THAN 12.5 IS CONSIDERED TO BE A CORROSIVE HAZARDOUS WASTE. SODIUM HYDROXIDE, A CAUSTIC SOLUTION WITH A HIGH PH, IS OFTEN USED BY INDUSTRIES TO CLEAN OR DEGREASE PARTS. HYDROCHLORIC ACID, A SOLUTION WITH A LOW PH, IS USED BY MANY INDUSTRIES TO CLEAN METAL PARTS PRIOR TO PAINTING. WHEN THESE CAUSTIC OR ACID SOLUTIONS BECOME CONTAMINATED AND MUST BE DISPOSED, THE WASTE WOULD BE A CORROSIVE HAZARDOUS WASTE.

Amount (Lbs): 900

MAP FINDINGS  
FOCUS MAP 12

Map ID Site Database(s) EPA ID Number

**QUALA SERVICES LLC (Continued)**

**1000462652**

Waste code: D004  
Waste name: ARSENIC  
Amount (Lbs): 52960

Waste code: D008  
Waste name: LEAD  
Amount (Lbs): 52960

Waste code: F002  
Waste name: THE FOLLOWING SPENT HALOGENATED SOLVENTS: TETRACHLOROETHYLENE, METHYLENE CHLORIDE, TRICHLOROETHYLENE, 1,1,1-TRICHLOROETHANE, CHLOROBENZENE, 1,1,2-TRICHLORO-1,2,2-TRIFLUOROETHANE, ORTHO-DICHLOROBENZENE, TRICHLOROFLUOROMETHANE, AND 1,1,2-TRICHLOROETHANE; ALL SPENT SOLVENT MIXTURES/BLENDS CONTAINING, BEFORE USE, A TOTAL OF TEN PERCENT OR MORE (BY VOLUME) OF ONE OR MORE OF THE ABOVE HALOGENATED SOLVENTS OR THOSE LISTED IN F001, F004, OR F005, AND STILL BOTTOMS FROM THE RECOVERY OF THESE SPENT SOLVENTS AND SPENT SOLVENT MIXTURES.  
Amount (Lbs): 52960

Waste code: U007  
Waste name: ACRYLAMIDE  
Amount (Lbs): 52960

Waste code: U092  
Waste name: DIMETHYLAMINE (l)  
Amount (Lbs): 900

Facility Has Received Notices of Violations:

Regulation violated: Not reported  
Area of violation: Permits - General Information  
Date violation determined: 09/29/2009  
Date achieved compliance: 07/09/2010  
Violation lead agency: EPA  
Enforcement action: WRITTEN INFORMAL  
Enforcement action date: 05/17/2010  
Enf. disposition status: Not reported  
Enf. disp. status date: Not reported  
Enforcement lead agency: EPA  
Proposed penalty amount: Not reported  
Final penalty amount: Not reported  
Paid penalty amount: Not reported

Regulation violated: Not reported  
Area of violation: LDR - General  
Date violation determined: 09/29/2009  
Date achieved compliance: 07/09/2010  
Violation lead agency: EPA  
Enforcement action: WRITTEN INFORMAL  
Enforcement action date: 05/17/2010  
Enf. disposition status: Not reported  
Enf. disp. status date: Not reported  
Enforcement lead agency: EPA  
Proposed penalty amount: Not reported  
Final penalty amount: Not reported  
Paid penalty amount: Not reported

MAP FINDINGS  
FOCUS MAP 12

Map ID Site Database(s) EPA ID Number

**QUALA SERVICES LLC (Continued)**

**1000462652**

Regulation violated: Not reported  
Area of violation: Generators - Pre-transport  
Date violation determined: 09/29/2009  
Date achieved compliance: 07/09/2010  
Violation lead agency: EPA  
Enforcement action: WRITTEN INFORMAL  
Enforcement action date: 05/17/2010  
Enf. disposition status: Not reported  
Enf. disp. status date: Not reported  
Enforcement lead agency: EPA  
Proposed penalty amount: Not reported  
Final penalty amount: Not reported  
Paid penalty amount: Not reported

Regulation violated: Not reported  
Area of violation: Generators - Records/Reporting  
Date violation determined: 09/29/2009  
Date achieved compliance: 07/09/2010  
Violation lead agency: EPA  
Enforcement action: WRITTEN INFORMAL  
Enforcement action date: 05/17/2010  
Enf. disposition status: Not reported  
Enf. disp. status date: Not reported  
Enforcement lead agency: EPA  
Proposed penalty amount: Not reported  
Final penalty amount: Not reported  
Paid penalty amount: Not reported

Regulation violated: Not reported  
Area of violation: Generators - General  
Date violation determined: 09/29/2009  
Date achieved compliance: 07/09/2010  
Violation lead agency: EPA  
Enforcement action: WRITTEN INFORMAL  
Enforcement action date: 05/17/2010  
Enf. disposition status: Not reported  
Enf. disp. status date: Not reported  
Enforcement lead agency: EPA  
Proposed penalty amount: Not reported  
Final penalty amount: Not reported  
Paid penalty amount: Not reported

Regulation violated: SR - 722.134(a)  
Area of violation: Generators - Pre-transport  
Date violation determined: 01/04/1991  
Date achieved compliance: 02/08/1991  
Violation lead agency: State  
Enforcement action: WRITTEN INFORMAL  
Enforcement action date: 02/08/1991  
Enf. disposition status: Not reported  
Enf. disp. status date: Not reported  
Enforcement lead agency: State  
Proposed penalty amount: Not reported  
Final penalty amount: Not reported  
Paid penalty amount: Not reported

MAP FINDINGS  
FOCUS MAP 12

Map ID	Site	Database(s)	EPA ID Number
--------	------	-------------	---------------

**QUALA SERVICES LLC (Continued)**

**1000462652**

Evaluation Action Summary:

Evaluation date: 06/28/2013  
 Evaluation: COMPLIANCE EVALUATION INSPECTION ON-SITE  
 Area of violation: Not reported  
 Date achieved compliance: Not reported  
 Evaluation lead agency: EPA

Evaluation date: 09/29/2009  
 Evaluation: COMPLIANCE EVALUATION INSPECTION ON-SITE  
 Area of violation: LDR - General  
 Date achieved compliance: 07/09/2010  
 Evaluation lead agency: EPA

Evaluation date: 09/29/2009  
 Evaluation: COMPLIANCE EVALUATION INSPECTION ON-SITE  
 Area of violation: Generators - General  
 Date achieved compliance: 07/09/2010  
 Evaluation lead agency: EPA

Evaluation date: 09/29/2009  
 Evaluation: COMPLIANCE EVALUATION INSPECTION ON-SITE  
 Area of violation: Generators - Records/Reporting  
 Date achieved compliance: 07/09/2010  
 Evaluation lead agency: EPA

Evaluation date: 09/29/2009  
 Evaluation: COMPLIANCE EVALUATION INSPECTION ON-SITE  
 Area of violation: Permits - General Information  
 Date achieved compliance: 07/09/2010  
 Evaluation lead agency: EPA

Evaluation date: 09/29/2009  
 Evaluation: COMPLIANCE EVALUATION INSPECTION ON-SITE  
 Area of violation: Generators - Pre-transport  
 Date achieved compliance: 07/09/2010  
 Evaluation lead agency: EPA

Evaluation date: 05/19/1994  
 Evaluation: COMPLIANCE EVALUATION INSPECTION ON-SITE  
 Area of violation: Not reported  
 Date achieved compliance: Not reported  
 Evaluation lead agency: State

Evaluation date: 05/19/1994  
 Evaluation: FOCUSED COMPLIANCE INSPECTION  
 Area of violation: Not reported  
 Date achieved compliance: Not reported  
 Evaluation lead agency: State

Evaluation date: 01/04/1991  
 Evaluation: COMPLIANCE EVALUATION INSPECTION ON-SITE  
 Area of violation: Generators - Pre-transport  
 Date achieved compliance: 02/08/1991  
 Evaluation lead agency: State

IL AIRS:

Facility ID: Not reported

MAP FINDINGS  
FOCUS MAP 12

Map ID      Site      Database(s)      EPA ID Number

---

**QUALA SERVICES LLC (Continued)**

**1000462652**

ID Number:            031600FLI  
Year:                    2009  
Contact Name:         Not reported  
Contact Title:         Not reported  
Contact Tele:          Not reported  
Contact Extention:     Not reported  
Contact EMail:         Not reported  
Contact Fax:            Not reported  
Cease Operation Date: Not reported  
SIC Code:               7699  
Address Type Code:     Not reported

Detail:

Year:                    2009  
Id Num:                  031600FLI  
Pollutant Code:        VOM  
Tons Per Year:         4.5800000000000001

Year:                    2009  
Id Num:                  031600FLI  
Pollutant Code:        VOM  
Tons Per Year:         4.5800000000000001

Facility ID:            Not reported  
ID Number:             031600FLI  
Year:                    2008  
Contact Name:         Not reported  
Contact Title:         Not reported  
Contact Tele:          Not reported  
Contact Extention:     Not reported  
Contact EMail:         Not reported  
Contact Fax:            Not reported  
Cease Operation Date: Not reported  
SIC Code:               7699  
Address Type Code:     Not reported

Detail:

Year:                    2008  
Id Num:                  031600FLI  
Pollutant Code:        VOM  
Tons Per Year:         5.8500000000000005

Year:                    2008  
Id Num:                  031600FLI  
Pollutant Code:        VOM  
Tons Per Year:         5.8500000000000005

Facility ID:            3976  
ID Number:             031600FLI  
Year:                    2007  
Contact Name:         Tommy Arthur  
Contact Title:         Not reported  
Contact Tele:          770-399-0777  
Contact Extention:     Not reported  
Contact EMail:         Not reported  
Contact Fax:            Not reported

MAP FINDINGS  
FOCUS MAP 12

Map ID	Site	Database(s)	EPA ID Number
	<b>QUALA SERVICES LLC (Continued)</b>		<b>1000462652</b>
	Cease Operation Date: Not reported SIC Code: 7699 Address Type Code: Not reported  US AIRS MINOR: Envid: 1000462652 Region Code: 05 Programmatic ID: AIR IL000031600FLI Facility Registry ID: 110001355818 D and B Number: Not reported Primary SIC Code: 7699 NAICS Code: 488490 Default Air Classification Code: MIN Facility Type of Ownership Code: POF Air CMS Category Code: Not reported HPV Status: Not reported  US AIRS MINOR: Region Code: 05 Programmatic ID: AIR IL000031600FLI Facility Registry ID: 110001355818 Air Operating Status Code: OPR Default Air Classification Code: MIN Air Program: State Implementation Plan for National Primary and Secondary Ambient Air Quality Standards Activity Date: 2008-07-03 00:00:00 Activity Status Date: Not reported Activity Group: Compliance Monitoring Activity Type: Inspection/Evaluation Activity Status: Not reported		
<b>290</b>	<b>KEYWELL CO. 11900 SOUTH COTTAGE GROVE AVE. CHICAGO, IL 60628</b>	<b>IL LUST IL SPILLS</b>	<b>S108045374 N/A</b>
	LUST: Incident Num: 942202 IL EPA Id: 0316495035 Product: Diesel IEMA Date: 09/26/1994 Project Manager: Lowder Project Manager Phone: (217) 785-5734 Email: Mike.Lowder@illinois.gov PRP Name: Keywell Corp. PRP Contact: Ron Gostek PRP Address: 11900 South Cottage Grove Ave. PRP City,St,Zip: Chicago, IL 60628 PRP Phone: Not reported Site Classification: Not reported Section 57.5(g) Letter: 732 Date Section 57.5(g) Letter: Not reported Non LUST Determination Letter: 1994-11-01 20 Report Received: Not reported 45 Report Received: Not reported <b>NFA/NFR Letter: Not reported</b> NFR Date Recorded: Not reported  Incident Num: 902351		

MAP FINDINGS  
FOCUS MAP 12

Map ID	Site	Database(s)	EPA ID Number
--------	------	-------------	---------------

**KEYWELL CO. (Continued)**

**S108045374**

IL EPA Id: 0316495035  
 Product: Unleaded Gas  
 IEMA Date: 08/16/1990  
 Project Manager: Rife  
 Project Manager Phone: Not reported  
 Email: Not reported  
 PRP Name: Keywell Co.  
 PRP Contact: Ron Gostek  
 PRP Address: 11900 South Cottage Grove Ave.  
 PRP City,St,Zip: Chicago, IL 60628  
 PRP Phone: Not reported  
 Site Classification: Not reported  
 Section 57.5(g) Letter: 731  
 Date Section 57.5(g) Letter: Not reported  
 Non LUST Determination Letter: Not reported  
 20 Report Received: 02/29/1992  
 45 Report Received: 02/29/1992  
**NFA/NFR Letter: 01/24/1996**  
 NFR Date Recorded: Not reported

**SPILLS:**

Incident ID: 20040961  
 Incident Date: 07/09/2004  
 Date Received: 07/09/2004  
 Lust Ind: No  
 Facility Address: 11900 COTTAGE GROVE  
 Facility City: CHICAGO  
 PRP Name: BIG O MOVERS AND STORAGE INC  
 AC: Not reported  
 Source Table: dbo\_OCIN\_INCIDENTCUR

290

**11900 S COTTAGE GROVE AVE  
CHICAGO, IL**

**IL CHICAGO ENV S117460810  
N/A**

**CHICAGO ENV:**

Map Location: 11900 S COTTAGE GROVE AVECHICAGO, IL(41.670485, -87.602898)  
 Complaints: Y  
 Neshaps & Demolition Notices: Not reported  
 Enforcement: Y  
 Inspections: Y  
 Permits: Y  
 Tanks: Y  
 Holds & Lust Nfr: Not reported  
 Latitude: 41.670485  
 Longitude: -87.602898

Map Location: 11900 S COTTAGE GROVE AVECHICAGO, IL(41.670485, -87.602898)  
 Complaints: Y  
 Neshaps & Demolition Notices: Not reported  
 Enforcement: Y  
 Inspections: Y  
 Permits: Y  
 Tanks: Y  
 Holds & Lust Nfr: Not reported  
 Latitude: 41.670485  
 Longitude: -87.602898

MAP FINDINGS  
FOCUS MAP 12

Map ID	Site	Database(s)	EPA ID Number
290	<b>S. G. KEYWELL CO.</b> <b>11900 S. COTTAGE GROVE AVE.</b> <b>CHICAGO, IL 60628</b>  HIST FTTS INSP: Inspection Number: 1988121460509 2 Region: 05 Inspection Date: Not reported Inspector: LAMB Violation occurred: No Investigation Type: Section 6 PCB Federal Conducted Investigation Reason: For Cause, Follow-Up Legislation Code: TSCA Facility Function: User	HIST FTTS	1008188630 N/A
290	<b>S G KEYWELL CO</b> <b>11900 S COTTAGE GROVE AVE</b> <b>CHICAGO, IL 60628</b>  UST: Facility ID: 2012567 Facility Status: CLOSED <b>Facility Type: NONE</b> Owner Id: U0013327 Owner Name: S G Keywell Co Owner Address: 11900 S Cottage Grove Ave Owner City,St,Zip: Chicago, IL 60628  Tank Number: 1 <b>Tank Status: Removed</b> Tank Capacity: 2000 Tank Substance: Gasoline Last Used Date: 8/1/1990 OSFM First Notify Date: 4/23/1986 Red Tag Issue Date: Not reported Install Date: 1/1/1971 <b>Green Tag Decal: Not reported</b> <b>Green Tag Issue Date: Not reported</b> <b>Green Tag Expire Date: Not reported</b> Fee Due: Not reported Motor Fuel Permit Inspection Date: Not reported Motor Fuel Permit Expiration Date: Not reported MOTOR FUEL TYPE: Not reported Pending Nov: N IEMA: Not reported Equipment Type: Not reported Equipment: Not reported Last Passing Date: Not reported Test Expire Date: Not reported  Tank Number: 2 <b>Tank Status: Removed</b> Tank Capacity: 2000 Tank Substance: Gasoline Last Used Date: 8/1/1990 OSFM First Notify Date: 4/23/1986 Red Tag Issue Date: Not reported Install Date: 1/1/1975	IL UST	U001143038 N/A



MAP FINDINGS  
FOCUS MAP 12

Map ID	Site	Database(s)	EPA ID Number
--------	------	-------------	---------------

**S G KEYWELL CO (Continued)**

**U001143038**

<b>Green Tag Decal:</b>	<b>Not reported</b>
<b>Green Tag Issue Date:</b>	<b>Not reported</b>
<b>Green Tag Expire Date:</b>	<b>Not reported</b>
Fee Due:	Not reported
Motor Fuel Permit Inspection Date:	Not reported
Motor Fuel Permit Expiration Date:	Not reported
MOTOR FUEL TYPE:	Not reported
Pending Nov:	N
IEMA:	Not reported
Equipment Type:	Not reported
Equipment:	Not reported
Last Passing Date:	Not reported
Test Expire Date:	Not reported

290

**KEYWELL CORP.  
11900 S. COTTAGE GROVE AVE.  
CHICAGO, IL 60628**

**RCRA-CESQG 1004693217  
FINDS ILD984804831  
US AIRS**

RCRA-CESQG:

Date form received by agency: 01/29/1996  
 Facility name: KEYWELL LLC  
 Facility address: 11900 COTTAGE GROVE AVE  
 CHICAGO, IL 60628  
 EPA ID: ILD984804831  
 Contact: RONALD GOSTEK  
 Contact address: 11900 COTTAGE GROVE AVE  
 CHICAGO, IL 60628  
 Contact country: US  
 Contact telephone: (312) 660-2060  
 Contact email: Not reported  
 EPA Region: 05  
 Classification: Conditionally Exempt Small Quantity Generator  
 Description: Handler: generates 100 kg or less of hazardous waste per calendar month, and accumulates 1000 kg or less of hazardous waste at any time; or generates 1 kg or less of acutely hazardous waste per calendar month, and accumulates at any time: 1 kg or less of acutely hazardous waste; or 100 kg or less of any residue or contaminated soil, waste or other debris resulting from the cleanup of a spill, into or on any land or water, of acutely hazardous waste; or generates 100 kg or less of any residue or contaminated soil, waste or other debris resulting from the cleanup of a spill, into or on any land or water, of acutely hazardous waste during any calendar month, and accumulates at any time: 1 kg or less of acutely hazardous waste; or 100 kg or less of any residue or contaminated soil, waste or other debris resulting from the cleanup of a spill, into or on any land or water, of acutely hazardous waste

Handler Activities Summary:

U.S. importer of hazardous waste:	No
Mixed waste (haz. and radioactive):	No
Recycler of hazardous waste:	No
Transporter of hazardous waste:	No
Treater, storer or disposer of HW:	No
Underground injection activity:	No
On-site burner exemption:	No
Furnace exemption:	No
Used oil fuel burner:	No

MAP FINDINGS  
FOCUS MAP 12

Map ID	Site	Database(s)	EPA ID Number
--------	------	-------------	---------------

**KEYWELL CORP. (Continued)**

**1004693217**

Used oil processor:	No
User oil refiner:	No
Used oil fuel marketer to burner:	No
Used oil Specification marketer:	No
Used oil transfer facility:	No
Used oil transporter:	No

. Waste code:	D001
. Waste name:	IGNITABLE WASTE

. Waste code:	D002
. Waste name:	CORROSIVE WASTE

Historical Generators:

Date form received by agency:	03/01/1992
Site name:	KEYWELL CORP
Classification:	Large Quantity Generator

Violation Status:	No violations found
-------------------	---------------------

FINDS:

Registry ID:	110002125673
--------------	--------------

Environmental Interest/Information System

AFS (Aerometric Information Retrieval System (AIRS) Facility Subsystem) replaces the former Compliance Data System (CDS), the National Emission Data System (NEDS), and the Storage and Retrieval of Aerometric Data (SAROAD). AIRS is the national repository for information concerning airborne pollution in the United States. AFS is used to track emissions and compliance data from industrial plants. AFS data are utilized by states to prepare State Implementation Plans to comply with regulatory programs and by EPA as an input for the estimation of total national emissions. AFS is undergoing a major redesign to support facility operating permits required under Title V of the Clean Air Act.

NCDB (National Compliance Data Base) supports implementation of the Federal Insecticide, Fungicide, and Rodenticide Act (FIFRA) and the Toxic Substances Control Act (TSCA). The system tracks inspections in regions and states with cooperative agreements, enforcement actions, and settlements.

AIR EMISSIONS CLASSIFICATION UNKNOWN

ACES (Illinois - Agency Compliance And Enforcement System) is the Illinois EPA Project to facilitate the permitting operations

US EPA TRIS (Toxics Release Inventory System) contains information from facilities on the amounts of over 300 listed toxic chemicals that these facilities release directly to air, water, land, or that are transported off-site.

RCRAInfo is a national information system that supports the Resource Conservation and Recovery Act (RCRA) program through the tracking of events and activities related to facilities that generate, transport, and treat, store, or dispose of hazardous waste. RCRAInfo allows RCRA

MAP FINDINGS  
FOCUS MAP 12

Map ID	Site	Database(s)	EPA ID Number
--------	------	-------------	---------------

**KEYWELL CORP. (Continued)**

**1004693217**

program staff to track the notification, permit, compliance, and corrective action activities required under RCRA.

AIR MINOR

ICIS (Integrated Compliance Information System) is the Integrated Compliance Information System and provides a database that, when complete, will contain integrated Enforcement and Compliance information across most of EPA's programs. The vision for ICIS is to replace EPA's independent databases that contain Enforcement data with a single repository for that information. Currently, ICIS contains all Federal Administrative and Judicial enforcement actions. This information is maintained in ICIS by EPA in the Regional offices and it Headquarters. A future release of ICIS will replace the Permit Compliance System (PCS) which supports the NPDES and will integrate that information with Federal actions already in the system. ICIS also has the capability to track other activities occurring in the Region that support Compliance and Enforcement programs. These include; Incident Tracking, Compliance Assistance, and Compliance Monitoring.

US AIRS MINOR:

Envid: 1004693217  
 Region Code: 05  
 Programmatic ID: AIR IL000031600GYT  
 Facility Registry ID: 110002125673  
 D and B Number: Not reported  
 Primary SIC Code: 5093  
 NAICS Code: 423930  
 Default Air Classification Code: MIN  
 Facility Type of Ownership Code: POF  
 Air CMS Category Code: Not reported  
 HPV Status: Not reported

US AIRS MINOR:

Region Code: 05  
 Programmatic ID: AIR IL000031600GYT  
 Facility Registry ID: 110002125673  
 Air Operating Status Code: OPR  
 Default Air Classification Code: MIN  
 Air Program: State Implementation Plan for National Primary and Secondary Ambient Air Quality Standards  
 Activity Date: 2014-03-21 00:00:00  
 Activity Status Date: 2014-03-24 15:31:44  
 Activity Group: Compliance Monitoring  
 Activity Type: Inspection/Evaluation  
 Activity Status: Active

Region Code: 05  
 Programmatic ID: AIR IL000031600GYT  
 Facility Registry ID: 110002125673  
 Air Operating Status Code: OPR  
 Default Air Classification Code: MIN  
 Air Program: State Implementation Plan for National Primary and Secondary Ambient Air Quality Standards  
 Activity Date: 2012-09-07 00:00:00  
 Activity Status Date: Not reported  
 Activity Group: Compliance Monitoring  
 Activity Type: Inspection/Evaluation

MAP FINDINGS  
FOCUS MAP 12

Map ID	Site	Database(s)	EPA ID Number
	<b>KEYWELL CORP. (Continued)</b>		<b>1004693217</b>
	Activity Status:	Not reported	
	Region Code:	05	
	Programmatic ID:	AIR IL000031600GYT	
	Facility Registry ID:	110002125673	
	Air Operating Status Code:	OPR	
	Default Air Classification Code:	MIN	
	Air Program:	State Implementation Plan for National Primary and Secondary Ambient Air Quality Standards	
	Activity Date:	2014-03-21 00:00:00	
	Activity Status Date:	Not reported	
	Activity Group:	Compliance Monitoring	
	Activity Type:	Inspection/Evaluation	
	Activity Status:	Not reported	
<b>290</b>	<b>11900 S. COTTAGE GROVE CHICAGO, IL</b>	<b>IL SPILLS</b>	<b>S115740480 N/A</b>
	IEMA SPILLS:		
	Incident Number:	942202	
	Incident Report Date:	09/26/1994	
	Street Address Of Incident Location:	11900 S. COTTAGE GROVE	
	Incident Location City:	CHICAGO	
	Incident Location County:	COOK	
	Entered By:	Not reported	
	Date Entered:	Not reported	
	Data Input Status:	CLOSED	
	Leaking Underground Storage Tank (Lust)?:	Not reported	
	Caller:	RON GOSTEK	
	Caller Represents:	KEWELL CORPORATION	
	Hazmat Incident Type:	LEAK	
	Date/Time Occurred:	Not reported	
	Mile Post:	Not reported	
	Section:	Not reported	
	Township:	Not reported	
	Range:	Not reported	
	Area Involved:	FIXED FACILITY	
	Media/Medium Into Which Release Occurred:	Not reported	
	Temp:	Not reported	
	Wind:	Not reported	
	Material Name:	DIESEL	
	Type:	UNKNOWN	
	Chris Code:	Not reported	
	CAS#:	Not reported	
	UN/NA #:	Not reported	
	302(A) Extremely Hazardous Substance?:	Not reported	
	Is This A RCRA Hazardous Waste?:	Not reported	
	Is This A RCRA Regulated Facility?:	Not reported	
	Container Type:	UNDERGROUND TANK	
	Container Size:	UNDERGROUND TANK	
	Amount Released:	Not reported	
	Rate Of Release/Min:	Not reported	
	Duration Of Release:	Not reported	
	Cause Of Release:	CORR	
	Estimated Spill Extent:	Not reported	
	Spill Extent Units:	Not reported	
	Date/Time Incident Occurred:	Not reported	

MAP FINDINGS  
FOCUS MAP 12

Map ID	Site	Database(s)	EPA ID Number
--------	------	-------------	---------------

(Continued)

S115740480

Check If Unknown (Occurrence):	Not reported
Date/Time Discovered:	09/26/94 1530
Check If Unknown (Discovered):	Not reported
Where Taken:	Not reported
On Scene Contact:	Not reported
Public Health Risks/Precautions Taken:	Not reported
Number Of People Evacuated:	Not reported
Assistance Needed From State Agencies:	Not reported
Containment/Cleanup Actions And Plans:	Not reported
Responsible Name:	KEWELL CORPORATION
Facility Manager:	Not reported
Facility Manager Phone #:	Not reported
Street1:	11900 S. COTTAGE GROVE, CHICAGO, IL 60628
Contacted ESDA?:	Not reported
ESDA On Scene?:	Not reported
Specific ESDA Agency Contacted:	Not reported
Contacted Fire Department?:	Not reported
Fire Department On Scene?:	Not reported
Name Of Fire Department Contacted:	Not reported
Contacted Police Department?:	Not reported
Police Department On Scene?:	Not reported
Name Of Police Department Contacted:	Not reported
Sheriff Police Department?:	Not reported
Sheriff Department On Scene?:	Not reported
Name Of Sheriff Department Contacted:	Not reported
Was An Agency Other Than ESDA:	Not reported
Fire Police Or Sheriff Contacted?:	Not reported
Was This Other Agency On Scene?:	Not reported
Name Of Other Agency Contacted:	Not reported
Agency Notified Name:	Not reported
Date/Time Agency Notified:	Not reported
Narrative:	Not reported
Follow Up:	Not reported

290

11900 S COTTAGE GROVE AVE  
CHICAGO, IL

IL SPILLS S111877539  
N/A

SPILLS:

Incident ID:	19902351
Incident Date:	Not reported
Date Received:	08/17/1990
Lust Ind:	Yes
Facility Address:	11900 S COTTAGE GROVE AVE
Facility City:	CHICAGO
PRP Name:	SAMUEL G. KEYWELL CO.
AC:	Not reported
Source Table:	dbo_OCIN_INCIDENTCUR

MAP FINDINGS  
FOCUS MAP 12

Map ID	Site	Database(s)	EPA ID Number
290	<p><b>11900 S. COTTAGE GROVE AV CHICAGO, IL</b></p> <p>IEMA SPILLS:</p> <p>Incident Number: 902351            Incident Report Date: 08/16/1990            Street Address Of Incident Location: 11900 S. COTTAGE GROVE AV            Incident Location City: CHICAGO            Incident Location County: COOK            Entered By: Not reported            Date Entered: Not reported            Data Input Status: CLOSED            Leaking Underground Storage Tank (Lust)? : Not reported            Caller: RON GOSTEK            Caller Represents: SAMUEL G. KEYWELL CO.            Hazmat Incident Type: LEAK            Date/Time Occurred: Not reported            Mile Post: Not reported            Section: Not reported            Township: Not reported            Range: Not reported            Area Involved: FIXED FACILITY            Media/Medium Into Which Release Occurred: Not reported            Temp: Not reported            Wind: Not reported            Material Name: UNLEADED GASOLINE            Type: UNKNOWN            Chris Code: Not reported            CAS#: Not reported            UN/NA #: Not reported            302(A) Extremely Hazardous Substance?: Not reported            Is This A RCRA Hazardous Waste?: Not reported            Is This A RCRA Regulated Facility?: Not reported            Container Type: UNDERGROUND TANK            Container Size: UNDERGROUND TANK            Amount Released: UNK            Rate Of Release/Min: Not reported            Duration Of Release: Not reported            Cause Of Release: CORROSION            Estimated Spill Extent: Not reported            Spill Extent Units: Not reported            Date/Time Incident Occurred: Not reported            Check If Unknown (Occurrence): Not reported            Date/Time Discovered: 8/16/1990            Check If Unknown (Discovered): Not reported            Where Taken: Not reported            On Scene Contact: Not reported            Public Health Risks/Precautions Taken: Not reported            Number Of People Evacuated: Not reported            Assistance Needed From State Agencies: Not reported            Containment/Cleanup Actions And Plans: Not reported            Responsible Name: SAMUEL G. KEYWELL CO.            Facility Manager: Not reported            Facility Manager Phone #: Not reported            Street1: 11900 S. COTTAGE GROVE AVE. CHICAGO,IL 60628            Contacted ESDA?: Not reported            ESDA On Scene?: Not reported            Specific ESDA Agency Contacted: Not reported</p>	IL SPILLS	S115726030 N/A

MAP FINDINGS  
FOCUS MAP 12

Map ID Site Database(s) EPA ID Number

(Continued)

S115726030

Contacted Fire Department?: Not reported  
 Fire Department On Scene?: Not reported  
 Name Of Fire Department Contacted: Not reported  
 Contacted Police Department?: Not reported  
 Police Department On Scene?: Not reported  
 Name Of Police Department Contacted: Not reported  
 Sheriff Police Department?: Not reported  
 Sheriff Department On Scene?: Not reported  
 Name Of Sheriff Department Contacted: Not reported  
 Was An Agency Other Than ESDA: Not reported  
 Fire Police Or Sheriff Contacted?: Not reported  
 Was This Other Agency On Scene?: Not reported  
 Name Of Other Agency Contacted: Not reported  
 Agency Notified Name: Not reported  
 Date/Time Agency Notified: Not reported  
 Narrative: Not reported  
 Follow Up: Not reported

290

**KEYWELL L.L.C.**  
**11900 SOUTH COTTAGE GROVE**  
**CHICAGO, IL 60628**

**IL TIER 2 1001652730**  
**N/A**

TIER 2:

Year: 2014  
 Corporate Name: Keywell L.L.C.  
 Latitude: 41.6786  
 Longitude: -87.6099  
 Fire Dept: Not reported  
 LEPC: City of Chicago  
 Owner: Ron Gostek  
 Owner Phone: 7736601763x221  
 Owner Street: 11900 South Cottage Grove  
 Owner City/State/ZipCode: Chicago, IL 60628  
 Mailing Name: Not reported  
 Mailing Street: Not reported  
 Mailing City/State/ZipCode: Not reported  
 Chemical Name: DIESEL FUEL  
 CAS Number: N/A  
 Chemical EHS: Yes  
 Chemical Contents: Mixture  
 Chemical Health Hazards: Liquid  
 Chemical Max Daily Amount(pounds): Not reported  
 Chemical Avg Daily Amount(pounds): Fire  
 Max Daily Range: Not reported

Year: 2014  
 Corporate Name: Keywell L.L.C.  
 Latitude: 41.6786  
 Longitude: -87.6099  
 Fire Dept: Not reported  
 LEPC: City of Chicago  
 Owner: Ron Gostek  
 Owner Phone: 7736601763x221  
 Owner Street: 11900 South Cottage Grove  
 Owner City/State/ZipCode: Chicago, IL 60628  
 Mailing Name: Not reported  
 Mailing Street: Not reported  
 Mailing City/State/ZipCode: Not reported

MAP FINDINGS  
FOCUS MAP 12

Map ID Site Database(s) EPA ID Number

**KEYWELL L.L.C. (Continued)**

**1001652730**

Chemical Name: NICKEL  
CAS Number: 7440020  
Chemical EHS: No  
Chemical Contents: Pure  
Chemical Health Hazards: Mixture  
Chemical Max Daily Amount(pounds): Solid  
Chemical Avg Daily Amount(pounds): Not reported  
Max Daily Range: Not reported

Year: 2014  
Corporate Name: Keywell L.L.C.  
Latitude: 41.6786  
Longitude: -87.6099  
Fire Dept: Not reported  
LEPC: City of Chicago  
Owner: Ron Gostek  
Owner Phone: 7736601763x221  
Owner Street: 11900 South Cottage Grove  
Owner City/State/ZipCode: Chicago, IL 60628  
Mailing Name: Not reported  
Mailing Street: Not reported  
Mailing City/State/ZipCode: Not reported

Chemical Name: CHROMIUM  
CAS Number: 7440473  
Chemical EHS: No  
Chemical Contents: Mixture  
Chemical Health Hazards: Solid  
Chemical Max Daily Amount(pounds): Not reported  
Chemical Avg Daily Amount(pounds): Delayed  
Max Daily Range: Not reported

Year: 2014  
Corporate Name: Keywell L.L.C.  
Latitude: 41.6786  
Longitude: -87.6099  
Fire Dept: Not reported  
LEPC: City of Chicago  
Owner: Ron Gostek  
Owner Phone: 7736601763x221  
Owner Street: 11900 South Cottage Grove  
Owner City/State/ZipCode: Chicago, IL 60628  
Mailing Name: Not reported  
Mailing Street: Not reported  
Mailing City/State/ZipCode: Not reported

Chemical Name: DIESEL FUEL  
CAS Number: N/A  
Chemical EHS: No  
Chemical Contents: Mixture  
Chemical Health Hazards: Liquid  
Chemical Max Daily Amount(pounds): Not reported  
Chemical Avg Daily Amount(pounds): Fire  
Max Daily Range: Not reported

Year: 2014  
Corporate Name: Keywell L.L.C.  
Latitude: 41.6786  
Longitude: -87.6099



MAP FINDINGS  
FOCUS MAP 12

Map ID Site Database(s) EPA ID Number

**KEYWELL L.L.C. (Continued)**

**1001652730**

Fire Dept: Not reported  
LEPC: City of Chicago  
Owner: Ron Gostek  
Owner Phone: 7736601763x221  
Owner Street: 11900 South Cottage Grove  
Owner City/State/ZipCode: Chicago, IL 60628  
Mailing Name: Not reported  
Mailing Street: Not reported  
Mailing City/State/ZipCode: Not reported  
Chemical Name: OXYGEN  
CAS Number: 7782447  
Chemical EHS: No  
Chemical Contents: Pure  
Chemical Health Hazards: Liquid  
Chemical Max Daily Amount(pounds): Gas  
Chemical Avg Daily Amount(pounds): Not reported  
Max Daily Range: Not reported

Year: 2014  
Corporate Name: Keywell L.L.C.  
Latitude: 41.6786  
Longitude: -87.6099  
Fire Dept: Not reported  
LEPC: City of Chicago  
Owner: Ron Gostek  
Owner Phone: 7736601763x221  
Owner Street: 11900 South Cottage Grove  
Owner City/State/ZipCode: Chicago, IL 60628  
Mailing Name: Not reported  
Mailing Street: Not reported  
Mailing City/State/ZipCode: Not reported  
Chemical Name: MANGANESE  
CAS Number: 7439965  
Chemical EHS: No  
Chemical Contents: Mixture  
Chemical Health Hazards: Solid  
Chemical Max Daily Amount(pounds): Not reported  
Chemical Avg Daily Amount(pounds): Delayed  
Max Daily Range: Not reported

Year: 2011  
Corporate Name: Keywell L.L.C.  
Latitude: Not reported  
Longitude: Not reported  
Fire Dept: Not reported  
LEPC: Not reported  
Owner: Not reported  
Owner Phone: Not reported  
Owner Street: Not reported  
Owner City/State/ZipCode: Not reported  
Mailing Name: Not reported  
Mailing Street: Not reported  
Mailing City/State/ZipCode: Not reported  
Chemical Name: OXYGEN  
CAS Number: 007782447  
Chemical EHS: Not reported  
Chemical Contents: Not reported

MAP FINDINGS  
FOCUS MAP 12

Map ID Site Database(s) EPA ID Number

**KEYWELL L.L.C. (Continued)**

**1001652730**

Chemical Health Hazards: Not reported  
 Chemical Max Daily Amount(pounds): Not reported  
 Chemical Avg Daily Amount(pounds): Not reported  
 Max Daily Range: Not reported

Year: 2011  
 Corporate Name: Keywell L.L.C.  
 Latitude: Not reported  
 Longitude: Not reported  
 Fire Dept: Not reported  
 LEPC: Not reported  
 Owner: Not reported  
 Owner Phone: Not reported  
 Owner Street: Not reported  
 Owner City/State/ZipCode: Not reported  
 Mailing Name: Not reported  
 Mailing Street: Not reported  
 Mailing City/State/ZipCode: Not reported  
 Chemical Name: Diesel Fuel  
 CAS Number: Not reported  
 Chemical EHS: Not reported  
 Chemical Contents: Not reported  
 Chemical Health Hazards: Not reported  
 Chemical Max Daily Amount(pounds): Not reported  
 Chemical Avg Daily Amount(pounds): Not reported  
 Max Daily Range: Not reported

Year: 2011  
 Corporate Name: Keywell L.L.C.  
 Latitude: Not reported  
 Longitude: Not reported  
 Fire Dept: Not reported  
 LEPC: Not reported  
 Owner: Not reported  
 Owner Phone: Not reported  
 Owner Street: Not reported  
 Owner City/State/ZipCode: Not reported  
 Mailing Name: Not reported  
 Mailing Street: Not reported  
 Mailing City/State/ZipCode: Not reported  
 Chemical Name: CHROMIUM  
 CAS Number: 7439965  
 Chemical EHS: Not reported  
 Chemical Contents: Not reported  
 Chemical Health Hazards: Not reported  
 Chemical Max Daily Amount(pounds): Not reported  
 Chemical Avg Daily Amount(pounds): Not reported  
 Max Daily Range: Not reported

Year: 2011  
 Corporate Name: Keywell L.L.C.  
 Latitude: Not reported  
 Longitude: Not reported  
 Fire Dept: Not reported  
 LEPC: Not reported  
 Owner: Not reported  
 Owner Phone: Not reported

MAP FINDINGS  
FOCUS MAP 12

Map ID Site Database(s) EPA ID Number

**KEYWELL L.L.C. (Continued)**

**1001652730**

Owner Street: Not reported  
 Owner City/State/ZipCode: Not reported  
 Mailing Name: Not reported  
 Mailing Street: Not reported  
 Mailing City/State/ZipCode: Not reported  
 Chemical Name: CHROMIUM  
 CAS Number: 7440473  
 Chemical EHS: Not reported  
 Chemical Contents: Not reported  
 Chemical Health Hazards: Not reported  
 Chemical Max Daily Amount(pounds): Not reported  
 Chemical Avg Daily Amount(pounds): Not reported  
 Max Daily Range: Not reported

Year: 2011  
 Corporate Name: Keywell L.L.C.  
 Latitude: Not reported  
 Longitude: Not reported  
 Fire Dept: Not reported  
 LEPC: Not reported  
 Owner: Not reported  
 Owner Phone: Not reported  
 Owner Street: Not reported  
 Owner City/State/ZipCode: Not reported  
 Mailing Name: Not reported  
 Mailing Street: Not reported  
 Mailing City/State/ZipCode: Not reported  
 Chemical Name: MANGANESE  
 CAS Number: 7439965  
 Chemical EHS: Not reported  
 Chemical Contents: Not reported  
 Chemical Health Hazards: Not reported  
 Chemical Max Daily Amount(pounds): Not reported  
 Chemical Avg Daily Amount(pounds): Not reported  
 Max Daily Range: Not reported

Year: 2011  
 Corporate Name: Keywell L.L.C.  
 Latitude: Not reported  
 Longitude: Not reported  
 Fire Dept: Not reported  
 LEPC: Not reported  
 Owner: Not reported  
 Owner Phone: Not reported  
 Owner Street: Not reported  
 Owner City/State/ZipCode: Not reported  
 Mailing Name: Not reported  
 Mailing Street: Not reported  
 Mailing City/State/ZipCode: Not reported  
 Chemical Name: DIESEL FUEL  
 CAS Number: N/A  
 Chemical EHS: Not reported  
 Chemical Contents: Not reported  
 Chemical Health Hazards: Not reported  
 Chemical Max Daily Amount(pounds): Not reported  
 Chemical Avg Daily Amount(pounds): Not reported  
 Max Daily Range: Not reported

MAP FINDINGS  
FOCUS MAP 12

Map ID Site Database(s) EPA ID Number

**KEYWELL L.L.C. (Continued)**

**1001652730**

Year: 2011  
 Corporate Name: Keywell L.L.C.  
 Latitude: Not reported  
 Longitude: Not reported  
 Fire Dept: Not reported  
 LEPC: Not reported  
 Owner: Not reported  
 Owner Phone: Not reported  
 Owner Street: Not reported  
 Owner City/State/ZipCode: Not reported  
 Mailing Name: Not reported  
 Mailing Street: Not reported  
 Mailing City/State/ZipCode: Not reported  
 Chemical Name: CHROMIUM  
 CAS Number: 7440473  
 Chemical EHS: Not reported  
 Chemical Contents: Not reported  
 Chemical Health Hazards: Not reported  
 Chemical Max Daily Amount(pounds): Not reported  
 Chemical Avg Daily Amount(pounds): Not reported  
 Max Daily Range: Not reported

Year: 2011  
 Corporate Name: Keywell L.L.C.  
 Latitude: Not reported  
 Longitude: Not reported  
 Fire Dept: Not reported  
 LEPC: Not reported  
 Owner: Not reported  
 Owner Phone: Not reported  
 Owner Street: Not reported  
 Owner City/State/ZipCode: Not reported  
 Mailing Name: Not reported  
 Mailing Street: Not reported  
 Mailing City/State/ZipCode: Not reported  
 Chemical Name: NICKEL  
 CAS Number: 7440020  
 Chemical EHS: Not reported  
 Chemical Contents: Not reported  
 Chemical Health Hazards: Not reported  
 Chemical Max Daily Amount(pounds): Not reported  
 Chemical Avg Daily Amount(pounds): Not reported  
 Max Daily Range: Not reported

Year: 2010  
 Corporate Name: Keywell L.L.C.  
 Latitude: 41.678649999999898  
 Longitude: -87.609899999999897  
 Fire Dept: Not reported  
 LEPC: Not reported  
 Owner: Not reported  
 Owner Phone: Not reported  
 Owner Street: Not reported  
 Owner City/State/ZipCode: Not reported  
 Mailing Name: Not reported  
 Mailing Street: Not reported  
 Mailing City/State/ZipCode: Not reported

MAP FINDINGS  
FOCUS MAP 12

Map ID      Site      Database(s)      EPA ID Number

**KEYWELL L.L.C. (Continued)**

**1001652730**

Chemical Name:	OXYGEN
CAS Number:	7782447
Chemical EHS:	Not reported
Chemical Contents:	Not reported
Chemical Health Hazards:	Not reported
Chemical Max Daily Amount(pounds):	Not reported
Chemical Avg Daily Amount(pounds):	Not reported
Max Daily Range:	10,000-99,9999
Year:	2010
Corporate Name:	Keywell L.L.C.
Latitude:	41.678649999999898
Longitude:	-87.609899999999897
Fire Dept:	Not reported
LEPC:	Not reported
Owner:	Not reported
Owner Phone:	Not reported
Owner Street:	Not reported
Owner City/State/ZipCode:	Not reported
Mailing Name:	Not reported
Mailing Street:	Not reported
Mailing City/State/ZipCode:	Not reported
Chemical Name:	CHROMIUM
CAS Number:	7440473
Chemical EHS:	Not reported
Chemical Contents:	Not reported
Chemical Health Hazards:	Not reported
Chemical Max Daily Amount(pounds):	Not reported
Chemical Avg Daily Amount(pounds):	Not reported
Max Daily Range:	1,000,000-9,999,999
Year:	2010
Corporate Name:	Keywell L.L.C.
Latitude:	41.678649999999898
Longitude:	-87.609899999999897
Fire Dept:	Not reported
LEPC:	Not reported
Owner:	Not reported
Owner Phone:	Not reported
Owner Street:	Not reported
Owner City/State/ZipCode:	Not reported
Mailing Name:	Not reported
Mailing Street:	Not reported
Mailing City/State/ZipCode:	Not reported
Chemical Name:	MANGANESE
CAS Number:	7439965
Chemical EHS:	Not reported
Chemical Contents:	Not reported
Chemical Health Hazards:	Not reported
Chemical Max Daily Amount(pounds):	Not reported
Chemical Avg Daily Amount(pounds):	Not reported
Max Daily Range:	100,000-999,999
Year:	2010
Corporate Name:	Keywell L.L.C.
Latitude:	41.678649999999898
Longitude:	-87.609899999999897

MAP FINDINGS  
FOCUS MAP 12

Map ID Site Database(s) EPA ID Number

**KEYWELL L.L.C. (Continued)**

**1001652730**

Fire Dept:	Not reported
LEPC:	Not reported
Owner:	Not reported
Owner Phone:	Not reported
Owner Street:	Not reported
Owner City/State/ZipCode:	Not reported
Mailing Name:	Not reported
Mailing Street:	Not reported
Mailing City/State/ZipCode:	Not reported
Chemical Name:	NICKEL
CAS Number:	7440020
Chemical EHS:	Not reported
Chemical Contents:	Not reported
Chemical Health Hazards:	Not reported
Chemical Max Daily Amount(pounds):	Not reported
Chemical Avg Daily Amount(pounds):	Not reported
Max Daily Range:	100,000-999,999
Year:	2010
Corporate Name:	Keywell L.L.C.
Latitude:	41.678649999999898
Longitude:	-87.609899999999897
Fire Dept:	Not reported
LEPC:	Not reported
Owner:	Not reported
Owner Phone:	Not reported
Owner Street:	Not reported
Owner City/State/ZipCode:	Not reported
Mailing Name:	Not reported
Mailing Street:	Not reported
Mailing City/State/ZipCode:	Not reported
Chemical Name:	DIESEL FUEL
CAS Number:	Not reported
Chemical EHS:	Not reported
Chemical Contents:	Not reported
Chemical Health Hazards:	Not reported
Chemical Max Daily Amount(pounds):	Not reported
Chemical Avg Daily Amount(pounds):	Not reported
Max Daily Range:	10,000-99,9999
Year:	2009
Corporate Name:	Keywell L.L.C.
Latitude:	41.678649999999898
Longitude:	-87.609899999999897
Fire Dept:	Not reported
LEPC:	Not reported
Owner:	Not reported
Owner Phone:	Not reported
Owner Street:	Not reported
Owner City/State/ZipCode:	Not reported
Mailing Name:	Not reported
Mailing Street:	Not reported
Mailing City/State/ZipCode:	Not reported
Chemical Name:	NICKEL
CAS Number:	7440020
Chemical EHS:	Not reported
Chemical Contents:	Not reported

MAP FINDINGS  
FOCUS MAP 12

Map ID Site Database(s) EPA ID Number

**KEYWELL L.L.C. (Continued)**

**1001652730**

Chemical Health Hazards: Not reported  
 Chemical Max Daily Amount(pounds): Not reported  
 Chemical Avg Daily Amount(pounds): Not reported  
 Max Daily Range: 100,000 - 999,999

Year: 2009  
 Corporate Name: Keywell L.L.C.  
 Latitude: 41.678649999999898  
 Longitude: -87.609899999999897  
 Fire Dept: Not reported  
 LEPC: Not reported  
 Owner: Not reported  
 Owner Phone: Not reported  
 Owner Street: Not reported  
 Owner City/State/ZipCode: Not reported  
 Mailing Name: Not reported  
 Mailing Street: Not reported  
 Mailing City/State/ZipCode: Not reported  
 Chemical Name: OXYGEN  
 CAS Number: 7782447  
 Chemical EHS: Not reported  
 Chemical Contents: Not reported  
 Chemical Health Hazards: Not reported  
 Chemical Max Daily Amount(pounds): Not reported  
 Chemical Avg Daily Amount(pounds): Not reported  
 Max Daily Range: 10,000 - 99,999

Year: 2009  
 Corporate Name: Keywell L.L.C.  
 Latitude: 41.678649999999898  
 Longitude: -87.609899999999897  
 Fire Dept: Not reported  
 LEPC: Not reported  
 Owner: Not reported  
 Owner Phone: Not reported  
 Owner Street: Not reported  
 Owner City/State/ZipCode: Not reported  
 Mailing Name: Not reported  
 Mailing Street: Not reported  
 Mailing City/State/ZipCode: Not reported  
 Chemical Name: CHROMIUM  
 CAS Number: 7440473  
 Chemical EHS: Not reported  
 Chemical Contents: Not reported  
 Chemical Health Hazards: Not reported  
 Chemical Max Daily Amount(pounds): Not reported  
 Chemical Avg Daily Amount(pounds): Not reported  
 Max Daily Range: 1,000,000 - 9,999,999

Year: 2009  
 Corporate Name: Keywell L.L.C.  
 Latitude: 41.678649999999898  
 Longitude: -87.609899999999897  
 Fire Dept: Not reported  
 LEPC: Not reported  
 Owner: Not reported  
 Owner Phone: Not reported

MAP FINDINGS  
FOCUS MAP 12

Map ID      Site      Database(s)      EPA ID Number

**KEYWELL L.L.C. (Continued)**

**1001652730**

Owner Street:	Not reported
Owner City/State/ZipCode:	Not reported
Mailing Name:	Not reported
Mailing Street:	Not reported
Mailing City/State/ZipCode:	Not reported
Chemical Name:	MANGANESE
CAS Number:	7439965
Chemical EHS:	Not reported
Chemical Contents:	Not reported
Chemical Health Hazards:	Not reported
Chemical Max Daily Amount(pounds):	Not reported
Chemical Avg Daily Amount(pounds):	Not reported
Max Daily Range:	100,000 - 999,999
Year:	2009
Corporate Name:	Keywell L.L.C.
Latitude:	41.678649999999898
Longitude:	-87.609899999999897
Fire Dept:	Not reported
LEPC:	Not reported
Owner:	Not reported
Owner Phone:	Not reported
Owner Street:	Not reported
Owner City/State/ZipCode:	Not reported
Mailing Name:	Not reported
Mailing Street:	Not reported
Mailing City/State/ZipCode:	Not reported
Chemical Name:	DIESEL FUEL
CAS Number:	Not reported
Chemical EHS:	Not reported
Chemical Contents:	Not reported
Chemical Health Hazards:	Not reported
Chemical Max Daily Amount(pounds):	Not reported
Chemical Avg Daily Amount(pounds):	Not reported
Max Daily Range:	10,000 - 99,999
Year:	2008
Corporate Name:	Keywell L.L.C.
Latitude:	41.678649999999898
Longitude:	-87.609899999999897
Fire Dept:	Not reported
LEPC:	Not reported
Owner:	Not reported
Owner Phone:	Not reported
Owner Street:	Not reported
Owner City/State/ZipCode:	Not reported
Mailing Name:	Not reported
Mailing Street:	Not reported
Mailing City/State/ZipCode:	Not reported
Chemical Name:	NICKEL
CAS Number:	7440020
Chemical EHS:	Not reported
Chemical Contents:	Not reported
Chemical Health Hazards:	Not reported
Chemical Max Daily Amount(pounds):	Not reported
Chemical Avg Daily Amount(pounds):	Not reported
Max Daily Range:	100,000 - 999,999



MAP FINDINGS  
FOCUS MAP 12

Map ID Site Database(s) EPA ID Number

**KEYWELL L.L.C. (Continued)**

**1001652730**

Year: 2008  
 Corporate Name: Keywell L.L.C.  
 Latitude: 41.678649999999898  
 Longitude: -87.609899999999897  
 Fire Dept: Not reported  
 LEPC: Not reported  
 Owner: Not reported  
 Owner Phone: Not reported  
 Owner Street: Not reported  
 Owner City/State/ZipCode: Not reported  
 Mailing Name: Not reported  
 Mailing Street: Not reported  
 Mailing City/State/ZipCode: Not reported  
 Chemical Name: DIESEL FUEL  
 CAS Number: Not reported  
 Chemical EHS: Not reported  
 Chemical Contents: Not reported  
 Chemical Health Hazards: Not reported  
 Chemical Max Daily Amount(pounds): Not reported  
 Chemical Avg Daily Amount(pounds): Not reported  
 Max Daily Range: 10,000 - 99,999

Year: 2008  
 Corporate Name: Keywell L.L.C.  
 Latitude: 41.678649999999898  
 Longitude: -87.609899999999897  
 Fire Dept: Not reported  
 LEPC: Not reported  
 Owner: Not reported  
 Owner Phone: Not reported  
 Owner Street: Not reported  
 Owner City/State/ZipCode: Not reported  
 Mailing Name: Not reported  
 Mailing Street: Not reported  
 Mailing City/State/ZipCode: Not reported  
 Chemical Name: OXYGEN  
 CAS Number: 7782447  
 Chemical EHS: Not reported  
 Chemical Contents: Not reported  
 Chemical Health Hazards: Not reported  
 Chemical Max Daily Amount(pounds): Not reported  
 Chemical Avg Daily Amount(pounds): Not reported  
 Max Daily Range: 10,000 - 99,999

Year: 2008  
 Corporate Name: Keywell L.L.C.  
 Latitude: 41.678649999999898  
 Longitude: -87.609899999999897  
 Fire Dept: Not reported  
 LEPC: Not reported  
 Owner: Not reported  
 Owner Phone: Not reported  
 Owner Street: Not reported  
 Owner City/State/ZipCode: Not reported  
 Mailing Name: Not reported  
 Mailing Street: Not reported  
 Mailing City/State/ZipCode: Not reported

MAP FINDINGS  
FOCUS MAP 12

Map ID Site Database(s) EPA ID Number

**KEYWELL L.L.C. (Continued)**

**1001652730**

Chemical Name: CHROMIUM  
CAS Number: 7440473  
Chemical EHS: Not reported  
Chemical Contents: Not reported  
Chemical Health Hazards: Not reported  
Chemical Max Daily Amount(pounds): Not reported  
Chemical Avg Daily Amount(pounds): Not reported  
Max Daily Range: 1,000,000 - 9,999,999

Year: 2008  
Corporate Name: Keywell L.L.C.  
Latitude: 41.678649999999898  
Longitude: -87.609899999999897  
Fire Dept: Not reported  
LEPC: Not reported  
Owner: Not reported  
Owner Phone: Not reported  
Owner Street: Not reported  
Owner City/State/ZipCode: Not reported  
Mailing Name: Not reported  
Mailing Street: Not reported  
Mailing City/State/ZipCode: Not reported

Chemical Name: MANGANESE  
CAS Number: 7439965  
Chemical EHS: Not reported  
Chemical Contents: Not reported  
Chemical Health Hazards: Not reported  
Chemical Max Daily Amount(pounds): Not reported  
Chemical Avg Daily Amount(pounds): Not reported  
Max Daily Range: 100,000 - 999,999

290

**11900 COTTAGE GROVE  
CHICAGO, IL**

**IL SPILLS S115762734  
N/A**

**IEMA SPILLS:**

Incident Number: H 2004 0961  
Incident Report Date: 07/09/2004  
Street Address Of Incident Location: 11900 COTTAGE GROVE  
Incident Location City: CHICAGO  
Incident Location County: COOK  
Entered By: Not reported  
Date Entered: 07/-9/2004 @ 06:45  
Data Input Status: CLOSED  
Leaking Underground Storage Tank (Lust)? : Not reported  
Caller: CHICAGO FIRE DEPT. HAZ-MAT TEAM  
Caller Represents: CHICAGO FIRE DEPT. HAZ-MAT TEAM  
Hazmat Incident Type: LEAK OR SPILL  
Date/Time Occurred: 07/-9/2004 @ 06:45  
Mile Post: RR  
Section: Not reported  
Township: Not reported  
Range: Not reported  
Area Involved: OTHER:PRIVATE ROAD,RAIL ROAD TRACK/CANADIAN NATIONAL  
Media/Medium Into Which Release Occurred: Not reported  
Temp: Not reported  
Wind: E 6  
Material Name: RETENTION POND SLUDGE/DIESEL FUEL

MAP FINDINGS  
FOCUS MAP 12

Map ID Site Database(s) EPA ID Number

(Continued)

S115762734

Type:	LIQUID,SEMI-SOLID
Chris Code:	Not reported
CAS#:	UNK
UN/NA #:	1993
302(A) Extremely Hazardous Substance?:	NO
Is This A RCRA Hazardous Waste?:	Not reported
Is This A RCRA Regulated Facility?:	NO
Container Type:	TRUCK
Container Size:	20 YARD
Amount Released:	20 YARDS
Rate Of Release/Min:	Not reported
Duration Of Release:	Not reported
Cause Of Release:	5951 WEST MADISON STREET, CHICAGO, IL 60644
Estimated Spill Extent:	60
Spill Extent Units:	SQUARE FEET
Date/Time Incident Occurred:	07/-9/2004 @ 06:45
Check If Unknown (Occurrence):	Not reported
Date/Time Discovered:	07/09/2004 @ 08:00
Check If Unknown (Discovered):	Not reported
Where Taken:	LOCAL HOSPITAL
On Scene Contact:	JERRY SHEEHAN
Public Health Risks/Precautions Taken:	NONE
Number Of People Evacuated:	NONE
Assistance Needed From State Agencies:	NONE
Containment/Cleanup Actions And Plans:	CONTRACTOR MAYBE HIRED
Responsible Name:	BIG O MOVERS & STORAGE INC
Facility Manager:	Not reported
Facility Manager Phone #:	Not reported
Street1:	5951 WEST MADISON STREET, CHICAGO, IL 60644
Contacted ESDA?:	Not reported
ESDA On Scene?:	Not reported
Specific ESDA Agency Contacted:	Not reported
Contacted Fire Department?:	Not reported
Fire Department On Scene?:	YES
Name Of Fire Department Contacted:	CHICAGO FIRE
Contacted Police Department?:	Not reported
Police Department On Scene?:	YES
Name Of Police Department Contacted:	Not reported
Sheriff Police Department?:	Not reported
Sheriff Department On Scene?:	Not reported
Name Of Sheriff Department Contacted:	Not reported
Was An Agency Other Than ESDA:	YES
Fire Police Or Sheriff Contacted?:	Not reported
Was This Other Agency On Scene?:	Not reported
Name Of Other Agency Contacted:	CHICAGO DEPT. ENVIRONMENT
Agency Notified Name:	Not reported
Date/Time Agency Notified:	Not reported
Narrative:	IEPA/OSFM/NRTP/CHICAGO FIRE/ICC-RR/REGION 4
Follow Up:	Not reported

MAP FINDINGS  
FOCUS MAP 12

Map ID	Site	Database(s)	EPA ID Number																																							
290	<b>KEYWELL CO.</b> <b>11900 SOUTH COTTAGE GROVE AVE.</b> <b>CHICAGO, IL</b> RGA LUST: <table border="0"> <tr><td>2012</td><td>KEYWELL CO.</td><td>11900 SOUTH COTTAGE GROVE AVE.</td></tr> <tr><td>2011</td><td>KEYWELL CO.</td><td>11900 SOUTH COTTAGE GROVE AVE.</td></tr> <tr><td>2010</td><td>KEYWELL CO.</td><td>11900 SOUTH COTTAGE GROVE AVE.</td></tr> <tr><td>2009</td><td>KEYWELL CO.</td><td>11900 SOUTH COTTAGE GROVE AVE.</td></tr> <tr><td>2008</td><td>KEYWELL CO.</td><td>11900 SOUTH COTTAGE GROVE AVE.</td></tr> <tr><td>2007</td><td>KEYWELL CO.</td><td>11900 SOUTH COTTAGE GROVE AVE.</td></tr> <tr><td>2006</td><td>KEYWELL CO.</td><td>11900 SOUTH COTTAGE GROVE AVE.</td></tr> <tr><td>2005</td><td>KEYWELL CO.</td><td>11900 SOUTH COTTAGE GROVE AVE.</td></tr> <tr><td>2004</td><td>KEYWELL CO.</td><td>11900 SOUTH COTTAGE GROVE AVE.</td></tr> <tr><td>2003</td><td>KEYWELL CO.</td><td>11900 SOUTH COTTAGE GROVE AVE.</td></tr> <tr><td>2002</td><td>KEYWELL CO.</td><td>11900 SOUTH COTTAGE GROVE AVE.</td></tr> <tr><td>2001</td><td>KEYWELL CO.</td><td>11900 SOUTH COTTAGE GROVE AVE.</td></tr> <tr><td>2000</td><td>KEYWELL CO.</td><td>11900 SOUTH COTTAGE GROVE AVE.</td></tr> </table>	2012	KEYWELL CO.	11900 SOUTH COTTAGE GROVE AVE.	2011	KEYWELL CO.	11900 SOUTH COTTAGE GROVE AVE.	2010	KEYWELL CO.	11900 SOUTH COTTAGE GROVE AVE.	2009	KEYWELL CO.	11900 SOUTH COTTAGE GROVE AVE.	2008	KEYWELL CO.	11900 SOUTH COTTAGE GROVE AVE.	2007	KEYWELL CO.	11900 SOUTH COTTAGE GROVE AVE.	2006	KEYWELL CO.	11900 SOUTH COTTAGE GROVE AVE.	2005	KEYWELL CO.	11900 SOUTH COTTAGE GROVE AVE.	2004	KEYWELL CO.	11900 SOUTH COTTAGE GROVE AVE.	2003	KEYWELL CO.	11900 SOUTH COTTAGE GROVE AVE.	2002	KEYWELL CO.	11900 SOUTH COTTAGE GROVE AVE.	2001	KEYWELL CO.	11900 SOUTH COTTAGE GROVE AVE.	2000	KEYWELL CO.	11900 SOUTH COTTAGE GROVE AVE.	IL RGA LUST	S115510539 N/A
2012	KEYWELL CO.	11900 SOUTH COTTAGE GROVE AVE.																																								
2011	KEYWELL CO.	11900 SOUTH COTTAGE GROVE AVE.																																								
2010	KEYWELL CO.	11900 SOUTH COTTAGE GROVE AVE.																																								
2009	KEYWELL CO.	11900 SOUTH COTTAGE GROVE AVE.																																								
2008	KEYWELL CO.	11900 SOUTH COTTAGE GROVE AVE.																																								
2007	KEYWELL CO.	11900 SOUTH COTTAGE GROVE AVE.																																								
2006	KEYWELL CO.	11900 SOUTH COTTAGE GROVE AVE.																																								
2005	KEYWELL CO.	11900 SOUTH COTTAGE GROVE AVE.																																								
2004	KEYWELL CO.	11900 SOUTH COTTAGE GROVE AVE.																																								
2003	KEYWELL CO.	11900 SOUTH COTTAGE GROVE AVE.																																								
2002	KEYWELL CO.	11900 SOUTH COTTAGE GROVE AVE.																																								
2001	KEYWELL CO.	11900 SOUTH COTTAGE GROVE AVE.																																								
2000	KEYWELL CO.	11900 SOUTH COTTAGE GROVE AVE.																																								
290	<b>S. G. KEYWELL CO.</b> <b>11900 S. COTTAGE GROVE AVE.</b> <b>CHICAGO, IL 60628</b> FTTS INSP: <table border="0"> <tr><td>Inspection Number:</td><td>1988121460509 2</td></tr> <tr><td>Region:</td><td>05</td></tr> <tr><td>Inspection Date:</td><td>12/14/88</td></tr> <tr><td>Inspector:</td><td>LAMB</td></tr> <tr><td>Violation occurred:</td><td>No</td></tr> <tr><td>Investigation Type:</td><td>Section 6 PCB Federal Conducted</td></tr> <tr><td>Investigation Reason:</td><td>For Cause, Follow-Up</td></tr> <tr><td>Legislation Code:</td><td>TSCA</td></tr> <tr><td>Facility Function:</td><td>User</td></tr> </table>	Inspection Number:	1988121460509 2	Region:	05	Inspection Date:	12/14/88	Inspector:	LAMB	Violation occurred:	No	Investigation Type:	Section 6 PCB Federal Conducted	Investigation Reason:	For Cause, Follow-Up	Legislation Code:	TSCA	Facility Function:	User	FTTS	1010009303 N/A																					
Inspection Number:	1988121460509 2																																									
Region:	05																																									
Inspection Date:	12/14/88																																									
Inspector:	LAMB																																									
Violation occurred:	No																																									
Investigation Type:	Section 6 PCB Federal Conducted																																									
Investigation Reason:	For Cause, Follow-Up																																									
Legislation Code:	TSCA																																									
Facility Function:	User																																									
290	<b>KEYWELL LLC</b> <b>11900 S COTTAGE GROVE</b> <b>CHICAGO, IL 60628</b> SPILLS: <table border="0"> <tr><td>Incident ID:</td><td>19942202</td></tr> <tr><td>Incident Date:</td><td>Not reported</td></tr> <tr><td>Date Received:</td><td>09/26/1994</td></tr> <tr><td>Lust Ind:</td><td>Yes</td></tr> <tr><td>Facility Address:</td><td>11900 S COTTAGE GROVE</td></tr> <tr><td>Facility City:</td><td>CHICAGO</td></tr> <tr><td>PRP Name:</td><td>KEWELL CORP</td></tr> <tr><td>AC:</td><td>Not reported</td></tr> <tr><td>Source Table:</td><td>dbo_OCIN_INCIDENTCUR</td></tr> </table> BOL: <table border="0"> <tr><td>Site Id:</td><td>170000175879</td></tr> <tr><td>Inv Num:</td><td>0316495035</td></tr> <tr><td>Interest Name:</td><td>Keywell LLC</td></tr> <tr><td>Interest Type:</td><td>BOL</td></tr> <tr><td>Media Code:</td><td>LAND</td></tr> </table>	Incident ID:	19942202	Incident Date:	Not reported	Date Received:	09/26/1994	Lust Ind:	Yes	Facility Address:	11900 S COTTAGE GROVE	Facility City:	CHICAGO	PRP Name:	KEWELL CORP	AC:	Not reported	Source Table:	dbo_OCIN_INCIDENTCUR	Site Id:	170000175879	Inv Num:	0316495035	Interest Name:	Keywell LLC	Interest Type:	BOL	Media Code:	LAND	IL SPILLS IL BOL	S111891976 N/A											
Incident ID:	19942202																																									
Incident Date:	Not reported																																									
Date Received:	09/26/1994																																									
Lust Ind:	Yes																																									
Facility Address:	11900 S COTTAGE GROVE																																									
Facility City:	CHICAGO																																									
PRP Name:	KEWELL CORP																																									
AC:	Not reported																																									
Source Table:	dbo_OCIN_INCIDENTCUR																																									
Site Id:	170000175879																																									
Inv Num:	0316495035																																									
Interest Name:	Keywell LLC																																									
Interest Type:	BOL																																									
Media Code:	LAND																																									

MAP FINDINGS  
FOCUS MAP 12

Map ID	Site	Database(s)	EPA ID Number																																																																								
290	<b>KEYWELL CORP.</b> <b>11900 SOUTH COTTAGE GROVE</b> <b>CHICAGO, IL</b> RGA LUST:	IL RGA LUST	S115510540 N/A																																																																								
	<table border="0"> <tr><td>2012</td><td>KEYWELL CORP.</td><td>11900 SOUTH COTTAGE GROVE</td></tr> <tr><td>2011</td><td>KEYWELL CORP.</td><td>11900 SOUTH COTTAGE GROVE</td></tr> <tr><td>2010</td><td>KEYWELL CORP.</td><td>11900 SOUTH COTTAGE GROVE</td></tr> <tr><td>2009</td><td>KEYWELL CORP.</td><td>11900 SOUTH COTTAGE GROVE</td></tr> <tr><td>2008</td><td>KEYWELL CORP.</td><td>11900 SOUTH COTTAGE GROVE</td></tr> <tr><td>2007</td><td>KEYWELL CORP.</td><td>11900 SOUTH COTTAGE GROVE</td></tr> <tr><td>2006</td><td>KEYWELL CORP.</td><td>11900 SOUTH COTTAGE GROVE</td></tr> <tr><td>2005</td><td>KEYWELL CORP.</td><td>11900 SOUTH COTTAGE GROVE</td></tr> <tr><td>2004</td><td>KEYWELL CORP.</td><td>11900 SOUTH COTTAGE GROVE</td></tr> <tr><td>2003</td><td>KEYWELL CORP.</td><td>11900 SOUTH COTTAGE GROVE</td></tr> <tr><td>2002</td><td>KEYWELL CORP.</td><td>11900 SOUTH COTTAGE GROVE</td></tr> <tr><td>2001</td><td>KEYWELL CORP.</td><td>11900 SOUTH COTTAGE GROVE</td></tr> <tr><td>2000</td><td>KEYWELL CORP.</td><td>11900 SOUTH COTTAGE GROVE</td></tr> </table>	2012	KEYWELL CORP.	11900 SOUTH COTTAGE GROVE	2011	KEYWELL CORP.	11900 SOUTH COTTAGE GROVE	2010	KEYWELL CORP.	11900 SOUTH COTTAGE GROVE	2009	KEYWELL CORP.	11900 SOUTH COTTAGE GROVE	2008	KEYWELL CORP.	11900 SOUTH COTTAGE GROVE	2007	KEYWELL CORP.	11900 SOUTH COTTAGE GROVE	2006	KEYWELL CORP.	11900 SOUTH COTTAGE GROVE	2005	KEYWELL CORP.	11900 SOUTH COTTAGE GROVE	2004	KEYWELL CORP.	11900 SOUTH COTTAGE GROVE	2003	KEYWELL CORP.	11900 SOUTH COTTAGE GROVE	2002	KEYWELL CORP.	11900 SOUTH COTTAGE GROVE	2001	KEYWELL CORP.	11900 SOUTH COTTAGE GROVE	2000	KEYWELL CORP.	11900 SOUTH COTTAGE GROVE																																			
2012	KEYWELL CORP.	11900 SOUTH COTTAGE GROVE																																																																									
2011	KEYWELL CORP.	11900 SOUTH COTTAGE GROVE																																																																									
2010	KEYWELL CORP.	11900 SOUTH COTTAGE GROVE																																																																									
2009	KEYWELL CORP.	11900 SOUTH COTTAGE GROVE																																																																									
2008	KEYWELL CORP.	11900 SOUTH COTTAGE GROVE																																																																									
2007	KEYWELL CORP.	11900 SOUTH COTTAGE GROVE																																																																									
2006	KEYWELL CORP.	11900 SOUTH COTTAGE GROVE																																																																									
2005	KEYWELL CORP.	11900 SOUTH COTTAGE GROVE																																																																									
2004	KEYWELL CORP.	11900 SOUTH COTTAGE GROVE																																																																									
2003	KEYWELL CORP.	11900 SOUTH COTTAGE GROVE																																																																									
2002	KEYWELL CORP.	11900 SOUTH COTTAGE GROVE																																																																									
2001	KEYWELL CORP.	11900 SOUTH COTTAGE GROVE																																																																									
2000	KEYWELL CORP.	11900 SOUTH COTTAGE GROVE																																																																									
290	<b>TRI CITY TANK WASH</b> <b>11901 S COTTAGE GROVE</b> <b>CHICAGO, IL 60628</b> UST:	IL UST	U001143228 N/A																																																																								
	<table border="0"> <tr><td>Facility ID:</td><td>2014827</td></tr> <tr><td>Facility Status:</td><td>INACTIVE</td></tr> <tr><td><b>Facility Type:</b></td><td><b>NONE</b></td></tr> <tr><td>Owner Id:</td><td>U0015198</td></tr> <tr><td>Owner Name:</td><td>Tri City Tank Wash</td></tr> <tr><td>Owner Address:</td><td>11901 S Cottage Grove</td></tr> <tr><td>Owner City,St,Zip:</td><td>Chicago, IL 60628</td></tr> <tr><td> </td><td></td></tr> <tr><td>Tank Number:</td><td>1</td></tr> <tr><td><b>Tank Status:</b></td><td><b>Out of service</b></td></tr> <tr><td>Tank Capacity:</td><td>99</td></tr> <tr><td>Tank Substance:</td><td>Not reported</td></tr> <tr><td>Last Used Date:</td><td>Not reported</td></tr> <tr><td>OSFM First Notify Date:</td><td>4/15/1986</td></tr> <tr><td>Red Tag Issue Date:</td><td>Not reported</td></tr> <tr><td>Install Date:</td><td>Not reported</td></tr> <tr><td><b>Green Tag Decal:</b></td><td><b>Not reported</b></td></tr> <tr><td><b>Green Tag Issue Date:</b></td><td><b>Not reported</b></td></tr> <tr><td><b>Green Tag Expire Date:</b></td><td><b>Not reported</b></td></tr> <tr><td>Fee Due:</td><td>Not reported</td></tr> <tr><td>Motor Fuel Permit Inspection Date:</td><td>Not reported</td></tr> <tr><td>Motor Fuel Permit Expiration Date:</td><td>Not reported</td></tr> <tr><td>MOTOR FUEL TYPE:</td><td>Not reported</td></tr> <tr><td>Pending Nov:</td><td>N</td></tr> <tr><td>IEMA:</td><td>Not reported</td></tr> <tr><td>Equipment Type:</td><td>Not reported</td></tr> <tr><td>Equipment:</td><td>Not reported</td></tr> <tr><td>Last Passing Date:</td><td>Not reported</td></tr> <tr><td>Test Expire Date:</td><td>Not reported</td></tr> <tr><td> </td><td></td></tr> <tr><td>Tank Number:</td><td>2</td></tr> <tr><td><b>Tank Status:</b></td><td><b>Out of service</b></td></tr> <tr><td>Tank Capacity:</td><td>99</td></tr> <tr><td>Tank Substance:</td><td>Not reported</td></tr> <tr><td>Last Used Date:</td><td>Not reported</td></tr> <tr><td>OSFM First Notify Date:</td><td>4/15/1986</td></tr> </table>	Facility ID:	2014827	Facility Status:	INACTIVE	<b>Facility Type:</b>	<b>NONE</b>	Owner Id:	U0015198	Owner Name:	Tri City Tank Wash	Owner Address:	11901 S Cottage Grove	Owner City,St,Zip:	Chicago, IL 60628	 		Tank Number:	1	<b>Tank Status:</b>	<b>Out of service</b>	Tank Capacity:	99	Tank Substance:	Not reported	Last Used Date:	Not reported	OSFM First Notify Date:	4/15/1986	Red Tag Issue Date:	Not reported	Install Date:	Not reported	<b>Green Tag Decal:</b>	<b>Not reported</b>	<b>Green Tag Issue Date:</b>	<b>Not reported</b>	<b>Green Tag Expire Date:</b>	<b>Not reported</b>	Fee Due:	Not reported	Motor Fuel Permit Inspection Date:	Not reported	Motor Fuel Permit Expiration Date:	Not reported	MOTOR FUEL TYPE:	Not reported	Pending Nov:	N	IEMA:	Not reported	Equipment Type:	Not reported	Equipment:	Not reported	Last Passing Date:	Not reported	Test Expire Date:	Not reported	 		Tank Number:	2	<b>Tank Status:</b>	<b>Out of service</b>	Tank Capacity:	99	Tank Substance:	Not reported	Last Used Date:	Not reported	OSFM First Notify Date:	4/15/1986		
Facility ID:	2014827																																																																										
Facility Status:	INACTIVE																																																																										
<b>Facility Type:</b>	<b>NONE</b>																																																																										
Owner Id:	U0015198																																																																										
Owner Name:	Tri City Tank Wash																																																																										
Owner Address:	11901 S Cottage Grove																																																																										
Owner City,St,Zip:	Chicago, IL 60628																																																																										
Tank Number:	1																																																																										
<b>Tank Status:</b>	<b>Out of service</b>																																																																										
Tank Capacity:	99																																																																										
Tank Substance:	Not reported																																																																										
Last Used Date:	Not reported																																																																										
OSFM First Notify Date:	4/15/1986																																																																										
Red Tag Issue Date:	Not reported																																																																										
Install Date:	Not reported																																																																										
<b>Green Tag Decal:</b>	<b>Not reported</b>																																																																										
<b>Green Tag Issue Date:</b>	<b>Not reported</b>																																																																										
<b>Green Tag Expire Date:</b>	<b>Not reported</b>																																																																										
Fee Due:	Not reported																																																																										
Motor Fuel Permit Inspection Date:	Not reported																																																																										
Motor Fuel Permit Expiration Date:	Not reported																																																																										
MOTOR FUEL TYPE:	Not reported																																																																										
Pending Nov:	N																																																																										
IEMA:	Not reported																																																																										
Equipment Type:	Not reported																																																																										
Equipment:	Not reported																																																																										
Last Passing Date:	Not reported																																																																										
Test Expire Date:	Not reported																																																																										
Tank Number:	2																																																																										
<b>Tank Status:</b>	<b>Out of service</b>																																																																										
Tank Capacity:	99																																																																										
Tank Substance:	Not reported																																																																										
Last Used Date:	Not reported																																																																										
OSFM First Notify Date:	4/15/1986																																																																										

MAP FINDINGS  
FOCUS MAP 12

Map ID Site Database(s) EPA ID Number

**TRI CITY TANK WASH (Continued)**

**U001143228**

Red Tag Issue Date: Not reported  
 Install Date: Not reported  
**Green Tag Decal: Not reported**  
**Green Tag Issue Date: Not reported**  
**Green Tag Expire Date: Not reported**  
 Fee Due: Not reported  
 Motor Fuel Permit Inspection Date: Not reported  
 Motor Fuel Permit Expiration Date: Not reported  
 MOTOR FUEL TYPE: Not reported  
 Pending Nov: N  
 IEMA: Not reported  
 Equipment Type: Not reported  
 Equipment: Not reported  
 Last Passing Date: Not reported  
 Test Expire Date: Not reported

Tank Number: 3  
**Tank Status: Out of service**  
 Tank Capacity: 99  
 Tank Substance: Not reported  
 Last Used Date: Not reported  
 OSFM First Notify Date: 4/15/1986  
 Red Tag Issue Date: Not reported  
 Install Date: Not reported  
**Green Tag Decal: Not reported**  
**Green Tag Issue Date: Not reported**  
**Green Tag Expire Date: Not reported**  
 Fee Due: Not reported  
 Motor Fuel Permit Inspection Date: Not reported  
 Motor Fuel Permit Expiration Date: Not reported  
 MOTOR FUEL TYPE: Not reported  
 Pending Nov: N  
 IEMA: Not reported  
 Equipment Type: Not reported  
 Equipment: Not reported  
 Last Passing Date: Not reported  
 Test Expire Date: Not reported

290

**ALLWASTE TANK CLEANING INC**  
**11901 S COTTAGE GROVE**  
**CHICAGO, IL 60628**

**RCRA NonGen / NLR 1000435365**  
**FINDS ILD980607105**

RCRA NonGen / NLR:  
 Date form received by agency: 04/01/2006  
 Facility name: ALLWASTE TANK CLEANING INC  
 Facility address: 11901 S COTTAGE GROVE  
 CHICAGO, IL 60628  
 EPA ID: ILD980607105  
 Contact: ENV COORDINATOR  
 Contact address: Not reported  
 Not reported  
 Contact country: US  
 Contact telephone: (773) 995-5500  
 Contact email: Not reported  
 EPA Region: 05  
 Land type: Private  
 Classification: Non-Generator

MAP FINDINGS  
FOCUS MAP 12

Map ID Site Database(s) EPA ID Number

**ALLWASTE TANK CLEANING INC (Continued)**

**1000435365**

Description: Handler: Non-Generators do not presently generate hazardous waste

Owner/Operator Summary:

Owner/operator name: ALLWASTE TANK CLEANING INC  
 Owner/operator address: ADDRESS NOT REPORTED  
 CITY NOT REPORTED, AK 99998  
 Owner/operator country: Not reported  
 Owner/operator telephone: (312) 555-1212  
 Legal status: Private  
 Owner/Operator Type: Owner  
 Owner/Op start date: Not reported  
 Owner/Op end date: Not reported

Owner/operator name: NAME NOT REPORTED  
 Owner/operator address: ADDRESS NOT REPORTED  
 CITY NOT REPORTED, AK 99998  
 Owner/operator country: Not reported  
 Owner/operator telephone: (312) 555-1212  
 Legal status: Private  
 Owner/Operator Type: Operator  
 Owner/Op start date: Not reported  
 Owner/Op end date: Not reported

Owner/operator name: ALLWASTE TANK CLEANING INC  
 Owner/operator address: Not reported  
 Not reported  
 Owner/operator country: US  
 Owner/operator telephone: Not reported  
 Legal status: Private  
 Owner/Operator Type: Operator  
 Owner/Op start date: 01/01/1900  
 Owner/Op end date: Not reported

Owner/operator name: ALLWASTE TANK CLEANING INC  
 Owner/operator address: Not reported  
 Not reported  
 Owner/operator country: US  
 Owner/operator telephone: Not reported  
 Legal status: Private  
 Owner/Operator Type: Owner  
 Owner/Op start date: 01/01/1900  
 Owner/Op end date: Not reported

Handler Activities Summary:

U.S. importer of hazardous waste: No  
 Mixed waste (haz. and radioactive): No  
 Recycler of hazardous waste: No  
 Transporter of hazardous waste: No  
 Treater, storer or disposer of HW: No  
 Underground injection activity: No  
 On-site burner exemption: No  
 Furnace exemption: No  
 Used oil fuel burner: No  
 Used oil processor: No  
 User oil refiner: No  
 Used oil fuel marketer to burner: No

MAP FINDINGS  
FOCUS MAP 12

Map ID Site Database(s) EPA ID Number

**ALLWASTE TANK CLEANING INC (Continued)**

**1000435365**

Used oil Specification marketer: No  
Used oil transfer facility: No  
Used oil transporter: No

Historical Generators:

Date form received by agency: 03/01/1992  
Site name: ALLWASTE TANK CLEANING INC  
Classification: Large Quantity Generator

Date form received by agency: 02/26/1990  
Site name: TRI-CITY TANK WASH  
Classification: Large Quantity Generator

Date form received by agency: 09/09/1981  
Site name: ALLWASTE TANK CLEANING INC  
Classification: Not a generator, verified

Date form received by agency: 09/09/1981  
Site name: ALLWASTE TANK CLEANING INC  
Classification: Large Quantity Generator

. Waste code: F003  
. Waste name: THE FOLLOWING SPENT NONHALOGENATED SOLVENTS: XYLENE, ACETONE, ETHYL ACETATE, ETHYL BENZENE, ETHYL ETHER, METHYL ISOBUTYL KETONE, N-BUTYL ALCOHOL, CYCLOHEXANONE, AND METHANOL; ALL SPENT SOLVENT MIXTURES/BLENDS CONTAINING, BEFORE USE, ONLY THE ABOVE SPENT NONHALOGENATED SOLVENTS; AND ALL SPENT SOLVENT MIXTURES/BLENDS CONTAINING, BEFORE USE, ONE OR MORE OF THE ABOVE NONHALOGENATED SOLVENTS, AND A TOTAL OF TEN PERCENT OR MORE (BY VOLUME) OF ONE OR MORE OF THOSE SOLVENTS LISTED IN F001, F002, F004, AND F005; AND STILL BOTTOMS FROM THE RECOVERY OF THESE SPENT SOLVENTS AND SPENT SOLVENT MIXTURES.

Facility Has Received Notices of Violations:

Regulation violated: SR - 722.134(a)  
Area of violation: Generators - Pre-transport  
Date violation determined: 09/28/1990  
Date achieved compliance: 02/08/1991  
Violation lead agency: State  
Enforcement action: VIOLATION NOTICE (VN)  
Enforcement action date: 11/19/1990  
Enf. disposition status: Not reported  
Enf. disp. status date: Not reported  
Enforcement lead agency: State  
Proposed penalty amount: Not reported  
Final penalty amount: Not reported  
Paid penalty amount: Not reported

Regulation violated: SR - 722.134(c)  
Area of violation: Generators - Pre-transport  
Date violation determined: 09/28/1990  
Date achieved compliance: 02/08/1991  
Violation lead agency: State  
Enforcement action: VIOLATION NOTICE (VN)  
Enforcement action date: 11/19/1990  
Enf. disposition status: Not reported



MAP FINDINGS  
FOCUS MAP 12

Map ID	Site	Database(s)	EPA ID Number
--------	------	-------------	---------------

**ALLWASTE TANK CLEANING INC (Continued)**

**1000435365**

Enf. disp. status date: Not reported  
 Enforcement lead agency: State  
 Proposed penalty amount: Not reported  
 Final penalty amount: Not reported  
 Paid penalty amount: Not reported

Evaluation Action Summary:

Evaluation date: 01/04/1991  
 Evaluation: COMPLIANCE SCHEDULE EVALUATION  
 Area of violation: Not reported  
 Date achieved compliance: Not reported  
 Evaluation lead agency: State

Evaluation date: 09/28/1990  
 Evaluation: COMPLIANCE EVALUATION INSPECTION ON-SITE  
 Area of violation: Generators - Pre-transport  
 Date achieved compliance: 02/08/1991  
 Evaluation lead agency: State

FINDS:

Registry ID: 110005851890

Environmental Interest/Information System

ACES (Illinois - Agency Compliance And Enforcement System) is the Illinois EPA Project to facilitate the permitting operations

RCRAInfo is a national information system that supports the Resource Conservation and Recovery Act (RCRA) program through the tracking of events and activities related to facilities that generate, transport, and treat, store, or dispose of hazardous waste. RCRAInfo allows RCRA program staff to track the notification, permit, compliance, and corrective action activities required under RCRA.

HAZARDOUS WASTE BIENNIAL REPORTER

290

**ALLWASTE TANK CLEANING INC  
 11901 S COTTAGE GROVE  
 CHICAGO, IL 60628**

**IL BOL S113266317  
 N/A**

BOL:

Site Id: 170000241600  
 Inv Num: 0316005973  
 Interest Name: Allwaste Tank Cleaning Inc  
 Interest Type: BOL  
 Media Code: LAND

MAP FINDINGS  
FOCUS MAP 12

Map ID	Site	Database(s)	EPA ID Number
290	<p><b>11901 S COTTAGE GROVE AVE CHICAGO, IL</b></p> <p>CHICAGO ENV:  Map Location: 11901 S COTTAGE GROVE AVECHICAGO, IL(41.675295, -87.607182)  Complaints: Not reported  Neshaps &amp; Demolition Notices: Not reported  Enforcement: Not reported  Inspections: Y  Permits: Not reported  Tanks: Y  Holds &amp; Lust Nfr: Not reported  Latitude: 41.675295  Longitude: -87.607182</p>	IL CHICAGO ENV	S117460821 N/A
291	<p><b>U S SCRAP CORP , IL</b></p> <p>SIA:  Area: 0.00000000000  Perimeter: 0.00000000000  County FIPS Code: 031  Place Code: 14000  Type of Impoundment Facility: INDUSTRIAL  SIA Number: 00402  # of impoundments at Site: 001  IEPA ID: 0  NPDES Permit #: Not reported  SIC Code 2: 4953  Latitude: 414030  Longitude: 0873645  Date Facility Id'd and Inventoried: 41279  Land owner street address: 400 EAST 123RD STREET  Land Owner City,St,Zip: CHICAGO, IL 0  Operator of impoundment: Not reported  Operator address: Not reported  Operator City,St,Zip: 0  State Abbreviation: IL  County FIPS Code: 031  Place Code: 14000  Type of Impoundment Facility 2: INDUSTRIAL  SIA Number: 00402  Unique impoundment Number: 001  Purpose For Impoundment: WASTE STORAGE  Explanation For Above: Not reported  Age of Impoundment in Years: 06  Impoundment Currently In Use: Yes  # of years in Operation if In Use: 06  Unique Record # assigned by S. Schock: P0247  Last Year of Operation if Not in Use: 0000  Surface Area of all impoundments (acres): 000003  Surface Area of all impoundments (acres): 0000003  Average Influent (Gal/day) Into Impoundment: 000000000  Year of Record for above (influent) average: 0000  Average Effluent (gal/day) out of impoundment: 000000000  Year of record for above (effluent) average: 0000  Year of record for above average: 000000000  Year of record for above average: 0000</p>	IL IMPDMNT	S105249050 N/A

MAP FINDINGS  
FOCUS MAP 12

Map ID	Site	Database(s)	EPA ID Number
--------	------	-------------	---------------

**U S SCRAP CORP (Continued)**

**S105249050**

Avg Effluent for all Impoundments at facility:	000000000
Year of Record for above Average:	0000
Bottom of Liner:	NONE
If Liner Type ?? Above, Thickness (inches):	000
Description of Liner Type If ?? Above:	Not reported
If Agricultural Impoundment, Type of Livestock:	Not reported
If Agricultural Impoundment, Average Daily # Livestock:	000000
Number of Monitoring Wells:	00
Frequency Of Groundwater Samplings:	Not reported
Explanation Of GW Sampling if Other:	Not reported
GW Quality Changes Detected:	Not reported
Seepage Affected Drnk Water Wells Within 1 Mile:	UNKNOWN
Site Features:	DL
Dun and Bradst # Identifying Facility Type 2:	980398713
Dun and Bradst # Identifying Operator Business 2:	Not reported
Dun and Bradst # Identifying Facility Type 2:	980398713
Dun and Bradst # Identifying Operator Business 2:	Not reported
SIC Code 2:	4953

292

**CHICAGO MSD #3**

**IL SWF/LF S108111041  
N/A**

**CHICAGO, IL 60160**

IL WMRC_LF:	
Region:	WMRC
General:	X
IEPA ID Number:	316000021
Municipal Waste:	Not reported
Provisional IEPA ID:	Not reported
Septic:	Not reported
NIPC Map Number:	132
Animal:	Not reported
Owner Name:	CHICAGO MSD
Pathological:	Not reported
Operator:	CHICAGO MSD
Industrial:	Not reported
PO Box:	Not reported
Foundry Sand:	Not reported
Incinerator Ash:	Not reported
Slag:	Not reported
Hazardous:	Not reported
Hazardous Liquid:	Not reported
Radiation:	Not reported
Demolition:	Not reported
Lat/Long:	414030/873630
Landscaping:	Not reported
Oil Field:	Not reported
Primemer ID:	3
Special:	Not reported
Township:	37N
Other:	Not reported
Range:	14E
Unknown:	Not reported
Section:	27
Quarter Section1:	SW
Quarter Section2:	NE
Quarter Section3:	Not reported
Quarter Section4:	Not reported

MAP FINDINGS  
FOCUS MAP 12

Map ID	Site	Database(s)	EPA ID Number
--------	------	-------------	---------------

**CHICAGO MSD #3 (Continued)**

**S108111041**

IEPA:	X
ISGS:	Not reported
PollutionControlBoard:	Not reported
IDM&M:	Not reported
DPH:	Not reported
Operational Status:	CLOSED FINAL COVER
Local Agency:	Not reported
Permit Status:	UNPERMITTED UNAUTHORIZED
Agency:	NIPC
IEPA Permit Date:	Not reported
Source Other:	Not reported
Close Date:	112274
Reaction:	Not reported
RCRA Facility:	Not reported
Date Discover:	Not reported
GW Monitoring:	NO
Date Cleaned:	Not reported
FD Site:	Not reported
Offsite Waste:	Not reported
Landfill Size:	Not reported
Random Dump:	Not reported
Size Fill:	Not reported
Open Dump:	Not reported
Leachate Collected:	Not reported
Abandonment:	Not reported
Other:	Not reported
Recompacted Clay:	Not reported
In-situ Clay:	Not reported
Secured Containers:	Not reported
Combination:	Not reported
Landfill:	X
None:	Not reported
Incineration:	Not reported
Other:	Not reported
Surface Impoundment:	Not reported
Land Application:	Not reported

---

**293 UNITED STATES SCRAP**  
**CHICAGO, IL**

**IL NIPC S100790009**  
**N/A**

---

**294 CHICAGO, IL**

**IL SPILLS S111916535**  
**N/A**

<b>SPILLS:</b>	
Incident ID:	20040961
Incident Date:	Not reported
Date Received:	Not reported
Lust Ind:	No
Facility Address:	Not reported
Facility City:	CHICAGO
PRP Name:	Big O Movers & Storage
AC:	SR

MAP FINDINGS  
FOCUS MAP 12

Map ID	Site	Database(s)	EPA ID Number
	<b>(Continued)</b>		<b>S111916535</b>
	Source Table: dbo_tbl_CONSTRUCTION101		
<b>294</b>	<b>11902 S COTTAGE GROVE AVE CHICAGO, IL</b>	<b>IL CHICAGO ENV</b>	<b>S117460827 N/A</b>
	CHICAGO ENV: Map Location: 11902 S COTTAGE GROVE AVECHICAGO, IL(41.673819, -87.605783) Complaints: Not reported Neshaps & Demolition Notices: Not reported Enforcement: Not reported Inspections: Y Permits: Not reported Tanks: Not reported Holds & Lust Nfr: Not reported Latitude: 41.673819 Longitude: -87.605783		
<b>295</b>	<b>COTTAGE GROVE LANDFILL CHICAGO, IL</b>	<b>IL NIPC</b>	<b>S100789917 N/A</b>
<b>295</b>	<b>DOLTON MUNICIPAL DOLTON, IL</b>	<b>IL NIPC</b>	<b>S100789913 N/A</b>
<b>297</b>	<b>K FIVE CONSTRUCTION CORP 12500 COTTAGE GROVE AVE CHICAGO, IL 60628</b>	<b>RCRA NonGen / NLR FINDS</b>	<b>1000265138 ILD981191349</b>
	RCRA NonGen / NLR: Date form received by agency: 01/30/1986 Facility name: K FIVE CONSTRUCTION CORP Facility address: 12500 COTTAGE GROVE AVE CHICAGO, IL 60628 EPA ID: ILD981191349 Mailing address: 1801 MAIN ST LEMONT, IL 60439 Contact: V MARSMAKER Contact address: 1801 MAIN ST LEMONT, IL 60439 Contact country: US Contact telephone: (312) 257-5600 Contact email: Not reported EPA Region: 05 Classification: Non-Generator Description: Handler: Non-Generators do not presently generate hazardous waste		

MAP FINDINGS  
FOCUS MAP 12

Map ID Site Database(s) EPA ID Number

**K FIVE CONSTRUCTION CORP (Continued)**

**1000265138**

Owner/Operator Summary:

Owner/operator name: NAME NOT REPORTED  
Owner/operator address: ADDRESS NOT REPORTED  
CITY NOT REPORTED, AK 99998  
Owner/operator country: Not reported  
Owner/operator telephone: (312) 555-1212  
Legal status: Private  
Owner/Operator Type: Operator  
Owner/Op start date: Not reported  
Owner/Op end date: Not reported

Owner/operator name: K FIVE CONSTRUCTION CORP  
Owner/operator address: ADDRESS NOT REPORTED  
CITY NOT REPORTED, AK 99998  
Owner/operator country: Not reported  
Owner/operator telephone: (312) 555-1212  
Legal status: Private  
Owner/Operator Type: Owner  
Owner/Op start date: Not reported  
Owner/Op end date: Not reported

Handler Activities Summary:

U.S. importer of hazardous waste: No  
Mixed waste (haz. and radioactive): No  
Recycler of hazardous waste: No  
Transporter of hazardous waste: No  
Treater, storer or disposer of HW: No  
Underground injection activity: No  
On-site burner exemption: No  
Furnace exemption: No  
Used oil fuel burner: No  
Used oil processor: No  
User oil refiner: No  
Used oil fuel marketer to burner: No  
Used oil Specification marketer: No  
Used oil transfer facility: No  
Used oil transporter: No

Violation Status: No violations found

FINDS:

Registry ID: 110005855253

Environmental Interest/Information System

RCRAInfo is a national information system that supports the Resource Conservation and Recovery Act (RCRA) program through the tracking of events and activities related to facilities that generate, transport, and treat, store, or dispose of hazardous waste. RCRAInfo allows RCRA program staff to track the notification, permit, compliance, and corrective action activities required under RCRA.

US National Pollutant Discharge Elimination System (NPDES) module of the Compliance Information System (ICIS) tracks surface water permits issued under the Clean Water Act. Under NPDES, all facilities that discharge pollutants from any point source into waters of the United States are required to obtain a permit. The permit will likely contain

MAP FINDINGS  
FOCUS MAP 12

Map ID	Site	Database(s)	EPA ID Number
--------	------	-------------	---------------

**K FIVE CONSTRUCTION CORP (Continued)**

**1000265138**

limits on what can be discharged, impose monitoring and reporting requirements, and include other provisions to ensure that the discharge does not adversely affect water quality.

297

**COTTAGE GROVE DUMP**

**IL SWF/LF**

**S108111120  
N/A**

**CHICAGO, IL 60628**

IL WMRC\_LF:

Region:	WMRC
General:	Not reported
IEPA ID Number:	316000023
Municipal Waste:	Not reported
Provisional IEPA ID:	Not reported
Septic:	Not reported
NIPC Map Number:	133
Animal:	Not reported
Owner Name:	CITY OF CHICAGO
Pathological:	Not reported
Operator:	DEPARTMENT OF STREETS
Industrial:	Not reported
PO Box:	Not reported
Foundry Sand:	Not reported
Incinerator Ash:	Not reported
Slag:	Not reported
Hazardous:	Not reported
Hazardous Liquid:	Not reported
Radiation:	Not reported
Demolition:	Not reported
Lat/Long:	414000/873600
Landscaping:	Not reported
Oil Field:	Not reported
Primemer ID:	3
Special:	Not reported
Township:	37N
Other:	Not reported
Range:	14E
Unknown:	Not reported
Section:	27
Quarter Section1:	NE
Quarter Section2:	SW
Quarter Section3:	Not reported
Quarter Section4:	Not reported
IEPA:	X
ISGS:	Not reported
PollutionControlBoard:	Not reported
IDM&M:	Not reported
DPH:	Not reported
Operational Status:	Not reported
Local Agency:	Not reported
Permit Status:	Not reported
Agency:	NIPC
IEPA Permit Date:	Not reported
Source Other:	Not reported
Close Date:	Not reported
Reaction:	Not reported
RCRA Facility:	Not reported

MAP FINDINGS  
FOCUS MAP 12

Map ID Site Database(s) EPA ID Number

**COTTAGE GROVE DUMP (Continued)**

**S108111120**

Date Discover: 10174  
 GW Monitoring: Not reported  
 Date Cleaned: Not reported  
 FD Site: Not reported  
 Offsite Waste: Not reported  
 Landfill Size: Not reported  
 Random Dump: X  
 Size Fill: Not reported  
 Open Dump: Not reported  
 Leachate Collected: Not reported  
 Abandonment: Not reported  
 Other: Not reported  
 Recompacted Clay: Not reported  
 In-situ Clay: Not reported  
 Secured Containers: Not reported  
 Combination: Not reported  
 Landfill: X  
 None: Not reported  
 Incineration: Not reported  
 Other: Not reported  
 Surface Impoundment: Not reported  
 Land Application: Not reported

298

**METROPOL SANT DIST GREATER CHICAGO**

**IL IMPDMNT S105249055  
N/A**

, IL

SIA:  
 Area: 0.00000000000  
 Perimeter: 0.00000000000  
 County FIPS Code: 031  
 Place Code: 14000  
 Type of Impoundment Facility: MUNICIPAL  
 SIA Number: 00556  
 # of impoundments at Site: 017  
 IEPA ID: 0  
 NPDES Permit #: IL0028061  
 SIC Code 2: 4952  
 Latitude: 413958  
 Longitude: 0873612  
 Date Facility Id'd and Inventoried: 41279  
 Land owner street address: 100 EAST ERIE  
 Land Owner City,St,Zip: CHICAGO, IL 60611  
 Operator of impoundment: Not reported  
 Operator address: Not reported  
 Operator City,St,Zip: 0  
 State Abbreviation: Not reported  
 County FIPS Code: Not reported  
 Place Code: 0  
 Type of Impoundment Facility 2: Not reported  
 SIA Number: Not reported  
 Unique impoundment Number: Not reported  
 Purpose For Impoundment: Not reported  
 Explanation For Above: Not reported  
 Age of Impoundment in Years: Not reported  
 Impoundment Currently In Use: Not reported  
 # of years in Operation if In Use: Not reported  
 Unique Record # assigned by S. Schock: P0254



MAP FINDINGS  
FOCUS MAP 12

Map ID      Site      Database(s)      EPA ID Number

**METROPOL SANT DIST GREATER CHICAGO (Continued)**

**S105249055**

Last Year of Operation if Not in Use:      Not reported  
 Surface Area of all impoundments (acres):      Not reported  
 Surface Area of all impoundments (acres):      Not reported  
 Average Influent (Gal/day) Into Impoundment:      Not reported  
 Year of Record for above (influent) average:      Not reported  
 Average Effluent (gal/day) out of impoundment:      Not reported  
 Year of record for above (effluent) average:      Not reported  
 Year of record for above average:      Not reported  
 Year of record for above average:      Not reported  
 Avg Effluent for all Impoundments at facility:      Not reported  
 Year of Record for above Average:      Not reported  
 Bottom of Liner:      Not reported  
 If Liner Type ?? Above, Thickness (inches):      Not reported  
 Description of Liner Type If ?? Above:      Not reported  
 If Agricultural Impoundment, Type of Livestock:      Not reported  
 If Agricultural Impoundment, Average Daily # Livestock:      Not reported  
 Number of Monitoring Wells:      Not reported  
 Frequency Of Groundwater Samplings:      Not reported  
 Explanation Of GW Sampling if Other:      Not reported  
 GW Quality Changes Detected:      Not reported  
 Seepage Affected Drnk Water Wells Within 1 Mile:      Not reported  
 Site Features:      Not reported  
 Dun and Bradst # Identifying Facility Type 2:      Not reported  
 Dun and Bradst # Identifying Operator Business 2:      Not reported  
 Dun and Bradst # Identifying Facility Type 2:      Not reported  
 Dun and Bradst # Identifying Operator Business 2:      Not reported  
 SIC Code 2:      Not reported

**300      ILLINOIS INTERNATIONAL PORT DIST.  
 12800 BUTLER DR.  
 CHICAGO, IL 60633**

**IL LUST      S104527458  
 IL SPILLS      N/A**

LUST:  
 Incident Num:      892352  
 IL EPA Id:      0316555009  
 Product:      Fuel Oil  
 IEMA Date:      11/16/1989  
 Project Manager:      NOT ASSIGNED  
 Project Manager Phone:      Not reported  
 Email:      Not reported  
 PRP Name:      Illinois International Port Dist.  
 PRP Contact:      Mike Simons  
 PRP Address:      12800 Butler Dr.  
 PRP City,St,Zip:      Chicago, IL 60633  
 PRP Phone:      Not reported  
 Site Classification:      Not reported  
 Section 57.5(g) Letter:      731  
 Date Section 57.5(g) Letter:      Not reported  
 Non LUST Determination Letter:      1992-10-02  
 20 Report Received:      02/29/1992  
 45 Report Received:      02/29/1992  
**NFA/NFR Letter:      Not reported**  
 NFR Date Recorded:      Not reported

SPILLS:  
 Incident ID:      NL880300  
 Incident Date:      Not reported

MAP FINDINGS  
FOCUS MAP 12

Map ID	Site	Database(s)	EPA ID Number
	<b>ILLINOIS INTERNATIONAL PORT DIST. (Continued)</b>		<b>S104527458</b>
	Date Received: 03/17/1988 Lust Ind: Not reported Facility Address: 12800 BUTLER DRIVE Facility City: CHICAGO PRP Name: NORTH AMERICAN TOWING CO. AC: Not reported Source Table: dbo_OCIN_INDCIDENTHIS		
	Incident ID: NL881218 Incident Date: Not reported Date Received: 09/12/1988 Lust Ind: Not reported Facility Address: 12800 SOUTH BUTLER DRIVE Facility City: CHICAGO PRP Name: MISNER SHIPPING AC: Not reported Source Table: dbo_OCIN_INDCIDENTHIS		
	Incident ID: NL892352 Incident Date: Not reported Date Received: 11/16/1989 Lust Ind: Not reported Facility Address: 12800 BUTLER DRIVE Facility City: CHICAGO PRP Name: ILLINOIS INTERNATIONAL PORT DISTRICT AC: Not reported Source Table: dbo_OCIN_INDCIDENTHIS		
<b>301</b>	<b>129TH AT CALUMET RIVER JCT</b>  <b>CHICAGO, IL</b>	<b>IL NIPC</b>	<b>S100790138</b> <b>N/A</b>
<b>302</b>	<b>AMERICAN TOWER-- TANK#1-295</b> <b>1430 EAST 130TH STREET</b> <b>CHICAGO, IL 60633</b>	<b>IL AST</b>	<b>A100387026</b> <b>N/A</b>
	AST: Occupancy Number: 001-CS-059 Occupant Type: 059 - ABOVE GROUND BULK STORAGE Section Number: CS Property Owner Name: AMERICAN TOWER Type: TANK - ABOVE GROUND BULK GENERATO		

MAP FINDINGS  
FOCUS MAP 12

Map ID	Site	Database(s)	EPA ID Number
--------	------	-------------	---------------

302	<b>PLYWOOD &amp; DOOR MFG CORP 1430 E 130TH ST CHICAGO, IL 60633</b>	<b>RCRA NonGen / NLR FINDS</b>	<b>1000438455 ILD981092950</b>
-----	--	------------------------------------	------------------------------------

RCRA NonGen / NLR:

Date form received by agency: 08/22/1985  
 Facility name: PLYWOOD & DOOR MFG CORP  
 Facility address: 1430 E 130TH ST  
 CHICAGO, IL 60627  
 EPA ID: ILD981092950  
 Mailing address: 7701 W 79TH  
 BRIDGEVIEW, IL 60455  
 Contact: AL MARTIN  
 Contact address: 7701 W 79TH  
 BRIDGEVIEW, IL 60455  
 Contact country: US  
 Contact telephone: (312) 594-5530  
 Contact email: Not reported  
 EPA Region: 05  
 Classification: Non-Generator  
 Description: Handler: Non-Generators do not presently generate hazardous waste

Owner/Operator Summary:

Owner/operator name: NAME NOT REPORTED  
 Owner/operator address: ADDRESS NOT REPORTED  
 CITY NOT REPORTED, AK 99998  
 Owner/operator country: Not reported  
 Owner/operator telephone: (312) 555-1212  
 Legal status: Private  
 Owner/Operator Type: Operator  
 Owner/Op start date: Not reported  
 Owner/Op end date: Not reported

Owner/operator name: NAME NOT REPORTED  
 Owner/operator address: ADDRESS NOT REPORTED  
 CITY NOT REPORTED, AK 99998  
 Owner/operator country: Not reported  
 Owner/operator telephone: (312) 555-1212  
 Legal status: Private  
 Owner/Operator Type: Owner  
 Owner/Op start date: Not reported  
 Owner/Op end date: Not reported

Handler Activities Summary:

U.S. importer of hazardous waste: No  
 Mixed waste (haz. and radioactive): No  
 Recycler of hazardous waste: No  
 Transporter of hazardous waste: No  
 Treater, storer or disposer of HW: No  
 Underground injection activity: No  
 On-site burner exemption: No  
 Furnace exemption: No  
 Used oil fuel burner: No  
 Used oil processor: No  
 User oil refiner: No  
 Used oil fuel marketer to burner: No  
 Used oil Specification marketer: No  
 Used oil transfer facility: No

MAP FINDINGS  
FOCUS MAP 12

Map ID	Site	Database(s)	EPA ID Number
--------	------	-------------	---------------

**PLYWOOD & DOOR MFG CORP (Continued)**

**1000438455**

Used oil transporter: No  
 . Waste code: D002  
 . Waste name: CORROSIVE WASTE  
 Violation Status: No violations found

**FINDS:**

Registry ID: 110009373597

**Environmental Interest/Information System**

RCRAInfo is a national information system that supports the Resource Conservation and Recovery Act (RCRA) program through the tracking of events and activities related to facilities that generate, transport, and treat, store, or dispose of hazardous waste. RCRAInfo allows RCRA program staff to track the notification, permit, compliance, and corrective action activities required under RCRA.

**303**

**VENEZIA TRANSPORT SVCS INC  
BISHOP FORD FWY & 130TH  
DOLTON, IL 60827**

**RCRA NonGen / NLR**

**1012178796  
ILR000158725**

**RCRA NonGen / NLR:**

Date form received by agency: 03/01/2010  
 Facility name: VENEZIA TRANSPORT SVCS INC  
 Facility address: BISHOP FORD FWY & 130TH  
 DOLTON, IL 60827  
 EPA ID: ILR000158725  
 Mailing address: P O BOX 909  
 ROYERSFORD, PA 19468  
 Contact: THOMAS GRATER  
 Contact address: Not reported  
 Not reported  
 Contact country: US  
 Contact telephone: (610) 495-5200  
 Contact email: Not reported  
 EPA Region: 05  
 Classification: Non-Generator  
 Description: Handler: Non-Generators do not presently generate hazardous waste

**Owner/Operator Summary:**

Owner/operator name: VENEZIA TRANSPORT SERVICE INC  
 Owner/operator address: Not reported  
 Not reported  
 Owner/operator country: Not reported  
 Owner/operator telephone: Not reported  
 Legal status: Private  
 Owner/Operator Type: Owner  
 Owner/Op start date: 07/27/2009  
 Owner/Op end date: Not reported  
 Owner/operator name: VENEZIA TRANSPORT SVCS INC  
 Owner/operator address: P O BOX 909  
 ROYERSFORD, PA 19468  
 Owner/operator country: US  
 Owner/operator telephone: Not reported

MAP FINDINGS  
FOCUS MAP 12

Map ID      Site      Database(s)      EPA ID Number

---

**VENEZIA TRANSPORT SVCS INC (Continued)**

**1012178796**

Legal status:                      Private  
Owner/Operator Type:            Owner  
Owner/Op start date:            01/01/1900  
Owner/Op end date:               Not reported

Owner/operator name:            VENEZIA TRANSPORT SVCS INC  
Owner/operator address:        P O BOX 909  
   ROYERSFORD, PA 19468

Owner/operator country:        US  
Owner/operator telephone:      Not reported  
Legal status:                      Private  
Owner/Operator Type:            Operator  
Owner/Op start date:            01/01/1900  
Owner/Op end date:               Not reported

Owner/operator name:            VENEZIA TRANSPORT SERVICE INC  
Owner/operator address:        Not reported  
   Not reported  
Owner/operator country:        Not reported  
Owner/operator telephone:      Not reported  
Legal status:                      Private  
Owner/Operator Type:            Operator  
Owner/Op start date:            07/27/2009  
Owner/Op end date:               Not reported

Handler Activities Summary:

U.S. importer of hazardous waste:    No  
Mixed waste (haz. and radioactive):    No  
Recycler of hazardous waste:            No  
Transporter of hazardous waste:        No  
Treater, storer or disposer of HW:      No  
Underground injection activity:        No  
On-site burner exemption:                No  
Furnace exemption:                        No  
Used oil fuel burner:                        No  
Used oil processor:                        No  
User oil refiner:                            No  
Used oil fuel marketer to burner:        No  
Used oil Specification marketer:        No  
Used oil transfer facility:                No  
Used oil transporter:                      No

Historical Generators:

Date form received by agency: 07/27/2009  
Site name:                            VENEZIA TRANSPORT SERVICE INC  
Classification:                        Large Quantity Generator

. Waste code:                        D001  
. Waste name:                        IGNITABLE WASTE

. Waste code:                        D018  
. Waste name:                        BENZENE

Violation Status:                        No violations found

MAP FINDINGS  
FOCUS MAP 12

Map ID	Site	Database(s)	EPA ID Number
304	CHGO METRO SANITARY DIST #3 CHICAGO, IL	IL NIPC	S100790008 N/A
304	CHGO METRO SANITARY DIST #4 CHICAGO, IL	IL NIPC	S100790026 N/A
304	CHGO METYRO SANITARY DIST #2 CHICAGO, IL	IL NIPC	S100789996 N/A
304	CALUMET NU-EARTH DIST CENTER NORTH 130TH ST & DOTY AVE CHICAGO, IL 60628	CERCLIS-NFRAP	1003870307 ILD980903686
	CERCLIS-NFRAP: Site ID: 0500927 Federal Facility: Not a Federal Facility NPL Status: Not on the NPL Non NPL Status: NFRAP-Site does not qualify for the NPL based on existing information		
	CERCLIS-NFRAP Assessment History: Action: DISCOVERY Date Started: / / Date Completed: 12/01/84 Priority Level: Not reported  Action: PRELIMINARY ASSESSMENT Date Started: / / Date Completed: 12/01/84 Priority Level: Low priority for further assessment  Action: HAZARD RANKING SYSTEM PACKAGE Date Started: / / Date Completed: 12/20/85 Priority Level: NFRAP-Site does not qualify for the NPL based on existing information  Action: SITE INSPECTION Date Started: / / Date Completed: 09/20/85 Priority Level: NFRAP-Site does not qualify for the NPL based on existing information  Action: ARCHIVE SITE Date Started: / / Date Completed: 10/31/91 Priority Level: Not reported		

MAP FINDINGS  
FOCUS MAP 12

Map ID	Site	Database(s)	EPA ID Number
--------	------	-------------	---------------

305	<b>LAND &amp; LAKES TRANSFER STATION 1258-1300 E 130TH ST CHICAGO, IL 60827</b>	<b>RCRA-SQG FINDS</b>	<b>1004697781 ILR000081000</b>
-----	---	---------------------------	------------------------------------

RCRA-SQG:

Date form received by agency: 09/01/2000  
 Facility name: LAND & LAKES TRANSFER STATION  
 Facility address: 1258-1300 E 130TH ST  
 CHICAGO, IL 60827  
 EPA ID: ILR000081000  
 Mailing address: 123 N NORTHWEST HWY  
 PARK RIDGE, IL 60068  
 Contact: WM KARPAS  
 Contact address: 123 N NORTHWEST HWY  
 PARK RIDGE, IL 60068  
 Contact country: US  
 Contact telephone: (847) 825-5000  
 Contact email: Not reported  
 EPA Region: 05  
 Classification: Small Small Quantity Generator  
 Description: Handler: generates more than 100 and less than 1000 kg of hazardous waste during any calendar month and accumulates less than 6000 kg of hazardous waste at any time; or generates 100 kg or less of hazardous waste during any calendar month, and accumulates more than 1000 kg of hazardous waste at any time

Owner/Operator Summary:

Owner/operator name: MARINA DEVELOPMENTS INC  
 Owner/operator address: 123 N NORTHWEST HWY  
 PARK RIDGE, IL 60068  
 Owner/operator country: Not reported  
 Owner/operator telephone: (847) 825-5000  
 Legal status: Private  
 Owner/Operator Type: Owner  
 Owner/Op start date: Not reported  
 Owner/Op end date: Not reported

Handler Activities Summary:

U.S. importer of hazardous waste: No  
 Mixed waste (haz. and radioactive): No  
 Recycler of hazardous waste: No  
 Transporter of hazardous waste: No  
 Treater, storer or disposer of HW: No  
 Underground injection activity: No  
 On-site burner exemption: No  
 Furnace exemption: No  
 Used oil fuel burner: No  
 Used oil processor: No  
 User oil refiner: No  
 Used oil fuel marketer to burner: No  
 Used oil Specification marketer: No  
 Used oil transfer facility: No  
 Used oil transporter: No

. Waste code: D000  
 . Waste name: Not Defined  
 . Waste code: D010

MAP FINDINGS  
FOCUS MAP 12

Map ID	Site	Database(s)	EPA ID Number
--------	------	-------------	---------------

**LAND & LAKES TRANSFER STATION (Continued)**

**1004697781**

. Waste name: SELENIUM  
 . Waste code: D018  
 . Waste name: BENZENE  
 Violation Status: No violations found

**FINDS:**

Registry ID: 110003059831

**Environmental Interest/Information System**

RCRAInfo is a national information system that supports the Resource Conservation and Recovery Act (RCRA) program through the tracking of events and activities related to facilities that generate, transport, and treat, store, or dispose of hazardous waste. RCRAInfo allows RCRA program staff to track the notification, permit, compliance, and corrective action activities required under RCRA.

**306 CHICAGO, CITY OF  
1100 E 130TH PL  
CHICAGO, IL 60628**

**RCRA-SQG 1006930428  
ILR000122952**

**RCRA-SQG:**

Date form received by agency: 07/31/2003  
 Facility name: CHICAGO, CITY OF  
 Facility address: 1100 E 130TH PL  
 CHICAGO, IL 60628  
 EPA ID: ILR000122952  
 Mailing address: 30 N LASALLE 25TH FL  
 CHICAGO, IL 60602  
 Contact: TERRY SHEAHAN  
 Contact address: Not reported  
 Not reported  
 Contact country: US  
 Contact telephone: (312) 742-4806  
 Contact email: Not reported  
 EPA Region: 05  
 Classification: Small Small Quantity Generator  
 Description: Handler: generates more than 100 and less than 1000 kg of hazardous waste during any calendar month and accumulates less than 6000 kg of hazardous waste at any time; or generates 100 kg or less of hazardous waste during any calendar month, and accumulates more than 1000 kg of hazardous waste at any time

**Owner/Operator Summary:**

Owner/operator name: CITY OF CHICAGO  
 Owner/operator address: Not reported  
 Not reported  
 Owner/operator country: Not reported  
 Owner/operator telephone: Not reported  
 Legal status: Municipal  
 Owner/Operator Type: Owner  
 Owner/Op start date: 07/31/2003  
 Owner/Op end date: Not reported  
 Owner/operator name: CITY OF CHICAGO



MAP FINDINGS  
FOCUS MAP 12

Map ID	Site	Database(s)	EPA ID Number
--------	------	-------------	---------------

**CHICAGO, CITY OF (Continued)**

**1006930428**

Owner/operator address: Not reported  
 Not reported  
 Owner/operator country: Not reported  
 Owner/operator telephone: Not reported  
 Legal status: Municipal  
 Owner/Operator Type: Operator  
 Owner/Op start date: 07/31/2003  
 Owner/Op end date: Not reported

Handler Activities Summary:

U.S. importer of hazardous waste: No  
 Mixed waste (haz. and radioactive): No  
 Recycler of hazardous waste: No  
 Transporter of hazardous waste: No  
 Treater, storer or disposer of HW: No  
 Underground injection activity: No  
 On-site burner exemption: No  
 Furnace exemption: No  
 Used oil fuel burner: No  
 Used oil processor: No  
 User oil refiner: No  
 Used oil fuel marketer to burner: No  
 Used oil Specification marketer: No  
 Used oil transfer facility: No  
 Used oil transporter: No

. Waste code: D001  
 . Waste name: IGNITABLE WASTE

Violation Status: No violations found

308

**MOBILE STORAGE GROUP  
1465 E 130TH ST  
CHICAGO, IL 60633**

**RCRA-SQG 1000907064  
FINDS IL0000366484**

RCRA-SQG:

Date form received by agency: 06/14/1994  
 Facility name: THREE QS AUTO INC  
 Facility address: 1465 E 130TH ST  
 CHICAGO, IL 60633  
 EPA ID: IL0000366484  
 Contact: WARREN QUARCINI  
 Contact address: 1465 E 130TH ST  
 CHICAGO, IL 60633  
 Contact country: US  
 Contact telephone: (312) 646-1600  
 Contact email: Not reported  
 EPA Region: 05  
 Classification: Small Small Quantity Generator  
 Description: Handler: generates more than 100 and less than 1000 kg of hazardous waste during any calendar month and accumulates less than 6000 kg of hazardous waste at any time; or generates 100 kg or less of hazardous waste during any calendar month, and accumulates more than 1000 kg of hazardous waste at any time

Owner/Operator Summary:

Owner/operator name: THREE QS AUTO INC  
 Owner/operator address: 1465 E 130TH ST

MAP FINDINGS  
FOCUS MAP 12

Map ID      Site      Database(s)      EPA ID Number

---

**MOBILE STORAGE GROUP (Continued)**

**1000907064**

CHICAGO, IL 60633

Owner/operator country: Not reported  
Owner/operator telephone: (312) 646-1600  
Legal status: Private  
Owner/Operator Type: Owner  
Owner/Op start date: Not reported  
Owner/Op end date: Not reported

Handler Activities Summary:

U.S. importer of hazardous waste: No  
Mixed waste (haz. and radioactive): No  
Recycler of hazardous waste: No  
Transporter of hazardous waste: No  
Treater, storer or disposer of HW: No  
Underground injection activity: No  
On-site burner exemption: No  
Furnace exemption: No  
Used oil fuel burner: No  
Used oil processor: No  
User oil refiner: No  
Used oil fuel marketer to burner: No  
Used oil Specification marketer: No  
Used oil transfer facility: No  
Used oil transporter: No

. Waste code: D000  
. Waste name: Not Defined

. Waste code: F002  
. Waste name: THE FOLLOWING SPENT HALOGENATED SOLVENTS: TETRACHLOROETHYLENE, METHYLENE CHLORIDE, TRICHLOROETHYLENE, 1,1,1-TRICHLOROETHANE, CHLOROBENZENE, 1,1,2-TRICHLORO-1,2,2-TRIFLUOROETHANE, ORTHO-DICHLOROBENZENE, TRICHLOROFLUOROMETHANE, AND 1,1,2, TRICHLOROETHANE; ALL SPENT SOLVENT MIXTURES/BLENDS CONTAINING, BEFORE USE, A TOTAL OF TEN PERCENT OR MORE (BY VOLUME) OF ONE OR MORE OF THE ABOVE HALOGENATED SOLVENTS OR THOSE SOLVENTS LISTED IN F001, F004, AND F005; AND STILL BOTTOMS FROM THE RECOVERY OF THESE SPENT SOLVENTS AND SPENT SOLVENT MIXTURES.

Violation Status: No violations found

**FINDS:**

Registry ID: 110005801873

**Environmental Interest/Information System**

ACES (Illinois - Agency Compliance And Enforcement System) is the Illinois EPA Project to facilitate the permitting operations

US National Pollutant Discharge Elimination System (NPDES) module of the Compliance Information System (ICIS) tracks surface water permits issued under the Clean Water Act. Under NPDES, all facilities that discharge pollutants from any point source into waters of the United States are required to obtain a permit. The permit will likely contain limits on what can be discharged, impose monitoring and reporting requirements, and include other provisions to ensure that the discharge does not adversely affect water quality.

MAP FINDINGS  
FOCUS MAP 12

Map ID	Site	Database(s)	EPA ID Number
--------	------	-------------	---------------

**MOBILE STORAGE GROUP (Continued)**

**1000907064**

RCRAInfo is a national information system that supports the Resource Conservation and Recovery Act (RCRA) program through the tracking of events and activities related to facilities that generate, transport, and treat, store, or dispose of hazardous waste. RCRAInfo allows RCRA program staff to track the notification, permit, compliance, and corrective action activities required under RCRA.

<b>309</b>	<b>MARSULEX INC 2250 E 130TH ST CHICAGO, IL 60633</b>	<b>IL UST</b>	<b>U001142071 N/A</b>
------------	---	---------------	---------------------------

UST:

Facility ID:	2021543
Facility Status:	CLOSED
<b>Facility Type:</b>	<b>NONE</b>
Owner Id:	U0002270
Owner Name:	Marsulex Inc
Owner Address:	2250 E 130Th St
Owner City,St,Zip:	Chicago, IL 60633

Tank Number:	1
<b>Tank Status:</b>	<b>Removed</b>
Tank Capacity:	500
Tank Substance:	Diesel Fuel
Last Used Date:	12/1/1988
OSFM First Notify Date:	6/16/1986
Red Tag Issue Date:	Not reported
Install Date:	Not reported
<b>Green Tag Decal:</b>	<b>Not reported</b>
<b>Green Tag Issue Date:</b>	<b>Not reported</b>
<b>Green Tag Expire Date:</b>	<b>Not reported</b>
Fee Due:	Not reported
Motor Fuel Permit Inspection Date:	Not reported
Motor Fuel Permit Expiration Date:	Not reported
MOTOR FUEL TYPE:	Not reported
Pending Nov:	N
IEMA:	Not reported
Equipment Type:	Not reported
Equipment:	Not reported
Last Passing Date:	Not reported
Test Expire Date:	Not reported

<b>309</b>	<b>CHEMTRADE LOGISTICS 2250 E 130TH ST CHICAGO, IL 60633</b>	<b>RCRA-SQG US AIRS</b>	<b>1000390229 ILD106395163</b>
------------	--	-----------------------------	------------------------------------

RCRA-SQG:

Date form received by agency:	09/14/1988
Facility name:	CHEMTRADE LOGISTICS
Facility address:	2250 E 130TH ST CHICAGO, IL 60633
EPA ID:	ILD106395163
Contact:	JIM DUDZIK
Contact address:	2250 E 130TH ST CHICAGO, IL 60633

MAP FINDINGS  
FOCUS MAP 12

Map ID Site Database(s) EPA ID Number

**CHEMTRADE LOGISTICS (Continued)**

**1000390229**

Contact country: US  
 Contact telephone: (312) 646-2500  
 Contact email: Not reported  
 EPA Region: 05  
 Classification: Small Small Quantity Generator  
 Description: Handler: generates more than 100 and less than 1000 kg of hazardous waste during any calendar month and accumulates less than 6000 kg of hazardous waste at any time; or generates 100 kg or less of hazardous waste during any calendar month, and accumulates more than 1000 kg of hazardous waste at any time

Owner/Operator Summary:

Owner/operator name: NAME NOT REPORTED  
 Owner/operator address: ADDRESS NOT REPORTED  
 CITY NOT REPORTED, AK 99998

Owner/operator country: Not reported  
 Owner/operator telephone: (312) 555-1212  
 Legal status: Private  
 Owner/Operator Type: Operator  
 Owner/Op start date: Not reported  
 Owner/Op end date: Not reported

Owner/operator name: MARSULEX INC  
 Owner/operator address: 2250 E 130TH ST  
 CHICAGO, IL 60633

Owner/operator country: Not reported  
 Owner/operator telephone: (800) 323-1690  
 Legal status: Private  
 Owner/Operator Type: Owner  
 Owner/Op start date: Not reported  
 Owner/Op end date: Not reported

Handler Activities Summary:

U.S. importer of hazardous waste: No  
 Mixed waste (haz. and radioactive): No  
 Recycler of hazardous waste: No  
 Transporter of hazardous waste: No  
 Treater, storer or disposer of HW: No  
 Underground injection activity: No  
 On-site burner exemption: No  
 Furnace exemption: No  
 Used oil fuel burner: No  
 Used oil processor: No  
 User oil refiner: No  
 Used oil fuel marketer to burner: No  
 Used oil Specification marketer: No  
 Used oil transfer facility: No  
 Used oil transporter: No

. Waste code: D002  
 . Waste name: CORROSIVE WASTE

Violation Status: No violations found

US AIRS MINOR:

Envid: 1000390229  
 Region Code: 05

MAP FINDINGS  
FOCUS MAP 12

Map ID	Site	Database(s)	EPA ID Number
--------	------	-------------	---------------

**CHEMTRADE LOGISTICS (Continued)**

**1000390229**

Programmatic ID: AIR IL000031600FGN  
 Facility Registry ID: 110000563195  
 D and B Number: Not reported  
 Primary SIC Code: 5169  
 NAICS Code: 424690  
 Default Air Classification Code: MIN  
 Facility Type of Ownership Code: POF  
 Air CMS Category Code: Not reported  
 HPV Status: Not reported

**US AIRS MINOR:**

Region Code: 05  
 Programmatic ID: AIR IL000031600FGN  
 Facility Registry ID: 110000563195  
 Air Operating Status Code: OPR  
 Default Air Classification Code: MIN  
 Air Program: State Implementation Plan for National Primary and Secondary Ambient Air Quality Standards  
 Activity Date: 1988-11-04 00:00:00  
 Activity Status Date: Not reported  
 Activity Group: Compliance Monitoring  
 Activity Type: Inspection/Evaluation  
 Activity Status: Not reported

Region Code: 05  
 Programmatic ID: AIR IL000031600FGN  
 Facility Registry ID: 110000563195  
 Air Operating Status Code: OPR  
 Default Air Classification Code: MIN  
 Air Program: State Implementation Plan for National Primary and Secondary Ambient Air Quality Standards  
 Activity Date: 1989-12-29 00:00:00  
 Activity Status Date: Not reported  
 Activity Group: Compliance Monitoring  
 Activity Type: Inspection/Evaluation  
 Activity Status: Not reported

Region Code: 05  
 Programmatic ID: AIR IL000031600FGN  
 Facility Registry ID: 110000563195  
 Air Operating Status Code: OPR  
 Default Air Classification Code: MIN  
 Air Program: State Implementation Plan for National Primary and Secondary Ambient Air Quality Standards  
 Activity Date: 1991-01-25 00:00:00  
 Activity Status Date: Not reported  
 Activity Group: Compliance Monitoring  
 Activity Type: Inspection/Evaluation  
 Activity Status: Not reported

Region Code: 05  
 Programmatic ID: AIR IL000031600FGN  
 Facility Registry ID: 110000563195  
 Air Operating Status Code: OPR  
 Default Air Classification Code: MIN  
 Air Program: State Implementation Plan for National Primary and Secondary Ambient Air Quality Standards  
 Activity Date: 1991-11-08 00:00:00  
 Activity Status Date: Not reported  
 Activity Group: Compliance Monitoring  
 Activity Type: Inspection/Evaluation  
 Activity Status: Not reported

MAP FINDINGS  
FOCUS MAP 12

Map ID	Site	Database(s)	EPA ID Number
	<b>CHEMTRADE LOGISTICS (Continued)</b>		<b>1000390229</b>
	Region Code: 05		
	Programmatic ID: AIR IL000031600FGN		
	Facility Registry ID: 110000563195		
	Air Operating Status Code: OPR		
	Default Air Classification Code: MIN		
	Air Program: State Implementation Plan for National Primary and Secondary Ambient Air Quality Standards		
	Activity Date: 1993-01-20 00:00:00		
	Activity Status Date: Not reported		
	Activity Group: Compliance Monitoring		
	Activity Type: Inspection/Evaluation		
	Activity Status: Not reported		
	Region Code: 05		
	Programmatic ID: AIR IL000031600FGN		
	Facility Registry ID: 110000563195		
	Air Operating Status Code: OPR		
	Default Air Classification Code: MIN		
	Air Program: State Implementation Plan for National Primary and Secondary Ambient Air Quality Standards		
	Activity Date: 2010-09-16 00:00:00		
	Activity Status Date: Not reported		
	Activity Group: Compliance Monitoring		
	Activity Type: Inspection/Evaluation		
	Activity Status: Not reported		
	Region Code: 05		
	Programmatic ID: AIR IL000031600FGN		
	Facility Registry ID: 110000563195		
	Air Operating Status Code: OPR		
	Default Air Classification Code: MIN		
	Air Program: State Implementation Plan for National Primary and Secondary Ambient Air Quality Standards		
	Activity Date: 2011-01-07 00:00:00		
	Activity Status Date: Not reported		
	Activity Group: Compliance Monitoring		
	Activity Type: Inspection/Evaluation		
	Activity Status: Not reported		

<b>310</b>	<b>MARATHON PIPELINE 2350 EAST 130TH STREET CHICAGO, IL 60633</b>	<b>IL ENG CONTROLS IL INST CONTROL IL SRP</b>	<b>S104491698 N/A</b>
------------	---	---	---------------------------

ENGINEERING CONTROLS:

Illinois Epa Id: 0316555055  
 NFR Letter: 06/24/2003  
 Date NFR Recorded: 08/05/2003  
 Comprehensive / Focused: Comprehensive  
 Remediation Applicant Name: James Kitts  
 RA Company: Marathon Ashland Petroleum, L.L.C.  
 RA Address: 539 South Main Street  
 RA City,St,Zip: Findlay, OH 45840  
 Worker Caution: Yes  
 Acres: 10.8  
 Land Use: Industrial/Commercial  
 Ground Water Use Restriction: No  
 Highway Authority Agreement: No  
 Ordinance: Yes  
 Industrial - Commercial: Yes  
 Slab on Grade: No

MAP FINDINGS  
FOCUS MAP 12

Map ID	Site	Database(s)	EPA ID Number
--------	------	-------------	---------------

**MARATHON PIPELINE (Continued)**

**S104491698**

BCT:	No
Building Slab:	No
Asphalt Used:	Yes
Concrete Used:	No
Clean Soil 3ft:	No
Clean Soil 10ft:	No
Alternate Barrier:	Yes

**IL INSTUTIONAL CONTROL:**

Illinois EPA Id:	0316555055
NFR Letter:	06/24/2003
Date NFR Recorded:	08/05/2003
Comprehensive / Focused:	Comprehensive
Remediation Applicant Name:	James Kitts
RA Company:	Marathon Ashland Petroleum, L.L.C.
RA Address:	539 South Main Street
RA City,St,Zip:	Findlay, OH 45840
Worker Caution:	Yes
Acres:	10.8
Land Use:	Industrial/Commercial
Ground Water Use Restriction:	No
Highway Authority Agreement:	No
Ordinance:	Yes
Industrial - Commercial:	Yes
Slab on Grade:	No
BCT:	No
Building Slab:	No
Asphalt Used:	Yes
Concrete Used:	No
Clean Soil 3ft:	No
Clean Soil 10ft:	No
Alternate Barrier:	Yes

**SRP:**

IL EPA Id:	0316555055
US EPA Id:	Not reported
Longitude:	-87.565372
Latitude:	41.663729
Contact Name:	James Kitts
Contact Address:	539 South Main Street
Contact City,St,Zip:	Findlay, OH 45840
Contact Phone:	(419) 421-3642
Date Enrolled:	08/04/1999
Point Of Contact:	Sidney E. Glenn
Consultant Company:	ARCADIS Geraghty & Miller, Inc.
Consultant Address:	10 South Riverside Plaza
Consultant City,St,Zip:	Chicago, IL 60606
Consultant Phone:	(312) 263-6703
Proj Mgr Assigned:	Todd Gross
Sec. 4 Letter Date:	Not reported
Active:	No
No Further Remediation Letter Dt:	06/24/2003
Remediation Applicant Co:	Marathon Ashland Petroleum LLC
Effective:	True
Remediation Applicant Name:	James Kitts
Remediation Applicant Company:	Marathon Ashland Petroleum, L.L.C.

MAP FINDINGS  
FOCUS MAP 12

Map ID	Site	Database(s)	EPA ID Number
--------	------	-------------	---------------

**MARATHON PIPELINE (Continued)**

**S104491698**

Remediation Applicant Address: 539 South Main Street  
 Remediation Applicant City,St,Zip: Findlay, OH 45840  
 Illinois EPA: 0316555055  
 Site Name: Marathon Pipeline  
 NFR Letter: 2003-06-24  
 NFR Letter Date Recorded: 2003-08-05  
 Comprehensive/Focused: Comprehensive  
 Worker Caution: Yes  
 Acres: 10.8  
 Land Use: Industrial/Commercial  
 Ground Water Use Restriction: No  
 Highway Authority Agreement: No  
 Ordinance: Yes  
 Industrial - Commercial: Yes  
 Slab on Grade: No  
 BCT: No  
 Building Slab: No  
 Asphalt Used: Yes  
 Concrete Used: No  
 Clean Soil 3ft: No  
 Clean Soil 10ft: No  
 Alternate Barrier: Yes

310

**ALLIED CHEMICAL COMPANY (CALUMET PLANT)  
 2400 EAST 130TH STREET  
 CHICAGO, IL 60633**

**IL ENG CONTROLS  
 IL INST CONTROL  
 IL SRP**

**S110704030  
 N/A**

ENGINEERING CONTROLS:

Illinois Epa Id: 0316555002  
 NFR Letter: 01/25/2013  
 Date NFR Recorded: 02/19/2013  
 Comprehensive / Focused: Focused  
 Remediation Applicant Name: William Tarr  
 RA Company: American Sugar Refining, Inc.  
 RA Address: 1 North Clematis Street  
 RA City,St,Zip: West Palm Beach, FL 33401  
 Worker Caution: Yes  
 Acres: 1.26  
 Land Use: Industrial/Commercial  
 Ground Water Use Restriction: No  
 Highway Authority Agreement: No  
 Ordinance: Yes  
 Industrial - Commercial: Yes  
 Slab on Grade: No  
 BCT: No  
 Building Slab: Yes  
 Asphalt Used: Yes  
 Concrete Used: No  
 Clean Soil 3ft: No  
 Clean Soil 10ft: No  
 Alternate Barrier: No

IL INSTUTIONAL CONTROL:

Illinois EPA Id: 0316555002  
 NFR Letter: 01/25/2013  
 Date NFR Recorded: 02/19/2013



MAP FINDINGS  
FOCUS MAP 12

Map ID Site Database(s) EPA ID Number

**ALLIED CHEMICAL COMPANY (CALUMET PLANT) (Continued)**

**S110704030**

Comprehensive / Focused: Focused  
 Remediation Applicant Name: William Tarr  
 RA Company: American Sugar Refining, Inc.  
 RA Address: 1 North Clematis Street  
 RA City,St,Zip: West Palm Beach, FL 33401  
 Worker Caution: Yes  
 Acres: 1.26  
 Land Use: Industrial/Commercial  
 Ground Water Use Restriction: No  
 Highway Authority Agreement: No  
 Ordinance: Yes  
 Industrial - Commercial: Yes  
 Slab on Grade: No  
 BCT: No  
 Building Slab: Yes  
 Asphalt Used: Yes  
 Concrete Used: No  
 Clean Soil 3ft: No  
 Clean Soil 10ft: No  
 Alternate Barrier: No

**SRP:**

IL EPA Id: 0316555002  
 US EPA Id: ILR000079293  
 Longitude: -87.567167  
 Latitude: 41.661873  
 Contact Name: William Tarr  
 Contact Address: 1 North Clematis Street  
 Contact City,St,Zip: West Palm Beach, FL 33401  
 Contact Phone: (561) 366-5157  
 Date Enrolled: 08/29/2011  
 Point Of Contact: F. Thomas DePaul  
 Consultant Company: DAI Environmental, Inc.  
 Consultant Address: 27834 North Irma Lee Circle  
 Consultant City,St,Zip: Lake Forest, IL 60045-5130  
 Consultant Phone: (847) 573-8900  
 Proj Mgr Assigned: James Baldwin  
 Sec. 4 Letter Date: Not reported  
 Active: No  
 No Further Remediation Letter Dt: 01/25/2013  
 Remediation Applicant Co: American Sugar Refining, Inc.  
 Effective: True  
 Remediation Applicant Name: William Tarr  
 Remediation Applicant Company: American Sugar Refining, Inc.  
 Remediation Applicant Address: 1 North Clematis Street  
 Remediation Applicant City,St,Zip: West Palm Beach, FL 33401  
 Illinois EPA: 0316555002  
 Site Name: Allied Chemical Company (Calumet Plant)  
 NFR Letter: 2013-01-25  
 NFR Letter Date Recorded: 2013-02-19  
 Comprehensive/Focused: Focused  
 Worker Caution: Yes  
 Acres: 1.26  
 Land Use: Industrial/Commercial  
 Ground Water Use Restriction: No  
 Highway Authority Agreement: No  
 Ordinance: Yes

MAP FINDINGS  
FOCUS MAP 12

Map ID	Site	Database(s)	EPA ID Number
--------	------	-------------	---------------

**ALLIED CHEMICAL COMPANY (CALUMET PLANT) (Continued)**

**S110704030**

Industrial - Commercial:	Yes
Slab on Grade:	No
BCT:	No
Building Slab:	Yes
Asphalt Used:	Yes
Concrete Used:	No
Clean Soil 3ft:	No
Clean Soil 10ft:	No
Alternate Barrier:	No

310

**ALLIED CHEMICAL  
2400 E 130TH ST  
CHICAGO, IL 60633**

**RCRA-SQG**

**1004697625  
ILR000079293**

RCRA-SQG:

Date form received by agency: 07/19/2000  
 Facility name: ALLIED CHEMICAL  
 Facility address: 2400 E 130TH ST  
 CHICAGO, IL 60633  
 EPA ID: ILR000079293  
 Contact: CHUCK STADER  
 Contact address: 2400 E 130TH ST  
 CHICAGO, IL 60633  
 Contact country: US  
 Contact telephone: (773) 646-2203  
 Contact email: Not reported  
 EPA Region: 05  
 Classification: Small Small Quantity Generator  
 Description: Handler: generates more than 100 and less than 1000 kg of hazardous waste during any calendar month and accumulates less than 6000 kg of hazardous waste at any time; or generates 100 kg or less of hazardous waste during any calendar month, and accumulates more than 1000 kg of hazardous waste at any time

Owner/Operator Summary:

Owner/operator name: CHR HANSEN  
 Owner/operator address: 2400 E 130TH ST  
 CHICAGO, IL 60633  
 Owner/operator country: Not reported  
 Owner/operator telephone: (773) 646-2203  
 Legal status: Private  
 Owner/Operator Type: Owner  
 Owner/Op start date: Not reported  
 Owner/Op end date: Not reported

Handler Activities Summary:

U.S. importer of hazardous waste:	No
Mixed waste (haz. and radioactive):	No
Recycler of hazardous waste:	No
Transporter of hazardous waste:	No
Treater, storer or disposer of HW:	No
Underground injection activity:	No
On-site burner exemption:	No
Furnace exemption:	No
Used oil fuel burner:	No
Used oil processor:	No

MAP FINDINGS  
FOCUS MAP 12

Map ID	Site	Database(s)	EPA ID Number
--------	------	-------------	---------------

**ALLIED CHEMICAL (Continued)**

1004697625

User oil refiner: No  
Used oil fuel marketer to burner: No  
Used oil Specification marketer: No  
Used oil transfer facility: No  
Used oil transporter: No

. Waste code: D002  
. Waste name: CORROSIVE WASTE

Violation Status: No violations found

311

**CONSTRUCTION SITE**  
**2550 E 130TH ST THIRD PARTY REMOVAL**  
**CHICAGO, IL 60633**

IL UST U003769820  
N/A

UST:

Facility ID: 2040521  
Facility Status: EXEMPT  
**Facility Type: NONE**  
Owner Id: U0030161  
Owner Name: Lafarge Corporation  
Owner Address: PO Box 887  
Owner City,St,Zip: Southfield, MI 48037

Tank Number: 1  
**Tank Status: Exempt from registration**  
Tank Capacity: 1000  
Tank Substance: Not reported  
Last Used Date: Not reported  
OSFM First Notify Date: Not reported  
Red Tag Issue Date: Not reported  
Install Date: Not reported  
**Green Tag Decal: Not reported**  
**Green Tag Issue Date: Not reported**  
**Green Tag Expire Date: Not reported**  
Fee Due: Not reported  
Motor Fuel Permit Inspection Date: Not reported  
Motor Fuel Permit Expiration Date: Not reported  
MOTOR FUEL TYPE: Not reported  
Pending Nov: N  
IEMA: Not reported  
Equipment Type: Not reported  
Equipment: Not reported  
Last Passing Date: Not reported  
Test Expire Date: Not reported

312

**CONSTRUCTION SITE**  
**2150 E 130TH STREET THRID PARTY REMOVAL**  
**CHICAGO, IL 60633**

IL UST U003909429  
N/A

UST:

Facility ID: 2040889  
Facility Status: EXEMPT  
**Facility Type: CONSTRUCTION**  
Owner Id: U0030161  
Owner Name: Lafarge Corporation  
Owner Address: PO Box 887

MAP FINDINGS  
FOCUS MAP 12

Map ID Site Database(s) EPA ID Number

**CONSTRUCTION SITE (Continued)**

**U003909429**

Owner City,St,Zip: Southfield, MI 48037

Tank Number: 1

**Tank Status: Exempt from registration**

Tank Capacity: Not reported

Tank Substance: Not reported

Last Used Date: 12/31/1973

OSFM First Notify Date: Not reported

Red Tag Issue Date: Not reported

Install Date: Not reported

**Green Tag Decal: Not reported**

**Green Tag Issue Date: Not reported**

**Green Tag Expire Date: Not reported**

Fee Due: Not reported

Motor Fuel Permit Inspection Date: Not reported

Motor Fuel Permit Expiration Date: Not reported

MOTOR FUEL TYPE: Not reported

Pending Nov: N

IEMA: Not reported

Equipment Type: Not reported

Equipment: Not reported

Last Passing Date: Not reported

Test Expire Date: Not reported

313

**CHICAGO DOT  
2050 E 130TH ST  
CHICAGO, IL 60633**

**RCRA NonGen / NLR 1014389855  
FINDS ILR000161075**

RCRA NonGen / NLR:

Date form received by agency: 03/01/2012

Facility name: CHICAGO DOT

Facility address: 2050 E 130TH ST  
CHICAGO, IL 60633

EPA ID: ILR000161075

Mailing address: 30 N LASALLE RM 400  
CHICAGO, IL 606022570

Contact: CHRIS KENT

Contact address: Not reported  
Not reported

Contact country: US

Contact telephone: (312) 744-3613

Contact email: Not reported

EPA Region: 05

Classification: Non-Generator

Description: Handler: Non-Generators do not presently generate hazardous waste

Owner/Operator Summary:

Owner/operator name: CHICAGO DEPT OF TRANSPORTATION

Owner/operator address: 30 N LASALLE RM 400  
CHICAGO, IL 60602

Owner/operator country: US

Owner/operator telephone: Not reported

Legal status: Municipal

Owner/Operator Type: Owner

Owner/Op start date: 02/19/2010

Owner/Op end date: Not reported

MAP FINDINGS  
FOCUS MAP 12

Map ID      Site      Database(s)      EPA ID Number

---

**CHICAGO DOT (Continued)**

**1014389855**

Owner/operator name: CHICAGO DOT  
Owner/operator address: 30 N LASALLE RM 400  
CHICAGO, IL 60602  
Owner/operator country: US  
Owner/operator telephone: Not reported  
Legal status: Municipal  
Owner/Operator Type: Owner  
Owner/Op start date: 01/01/1900  
Owner/Op end date: Not reported

Owner/operator name: CHICAGO DEPT OF TRANSPORTATION  
Owner/operator address: 30 N LASALLE RM 400  
CHICAGO, IL 60602  
Owner/operator country: US  
Owner/operator telephone: Not reported  
Legal status: Municipal  
Owner/Operator Type: Operator  
Owner/Op start date: 02/19/2010  
Owner/Op end date: Not reported

Owner/operator name: CHICAGO DEPT OF TRANSPORTATION  
Owner/operator address: 30 N LASALLE RM 400  
CHICAGO, IL 60602  
Owner/operator country: US  
Owner/operator telephone: Not reported  
Legal status: Municipal  
Owner/Operator Type: Operator  
Owner/Op start date: 01/01/1900  
Owner/Op end date: Not reported

Handler Activities Summary:

U.S. importer of hazardous waste: No  
Mixed waste (haz. and radioactive): No  
Recycler of hazardous waste: No  
Transporter of hazardous waste: No  
Treater, storer or disposer of HW: No  
Underground injection activity: No  
On-site burner exemption: No  
Furnace exemption: No  
Used oil fuel burner: No  
Used oil processor: No  
User oil refiner: No  
Used oil fuel marketer to burner: No  
Used oil Specification marketer: No  
Used oil transfer facility: No  
Used oil transporter: No

. Waste code: D001  
. Waste name: IGNITABLE WASTE

Historical Generators:

Date form received by agency: 02/19/2010  
Site name: 130TH ST BRIDGE  
Classification: Large Quantity Generator

. Waste code: D008

MAP FINDINGS  
FOCUS MAP 12

Map ID	Site	Database(s)	EPA ID Number
	<b>CHICAGO DOT (Continued)</b>		<b>1014389855</b>
	Waste name: LEAD		
	Violation Status: No violations found		
	<b>FINDS:</b>		
	Registry ID: 110040518614		
	Environmental Interest/Information System ACES (Illinois - Agency Compliance And Enforcement System) is the Illinois EPA Project to facilitate the permitting operations		
	RCRAInfo is a national information system that supports the Resource Conservation and Recovery Act (RCRA) program through the tracking of events and activities related to facilities that generate, transport, and treat, store, or dispose of hazardous waste. RCRAInfo allows RCRA program staff to track the notification, permit, compliance, and corrective action activities required under RCRA.		
<b>314</b>	<b>TORRENCE AVENUE LANDFILL 130TH &amp; TORRENCE CHICAGO, IL 60633</b>	<b>FINDS IL SWF/LF IL BOL</b>	<b>1008150467 N/A</b>
	<b>FINDS:</b>		
	Registry ID: 110018472874		
	Environmental Interest/Information System ACES (Illinois - Agency Compliance And Enforcement System) is the Illinois EPA Project to facilitate the permitting operations		
	<b>IL WMRC_LF:</b>		
	Region: WMRC		
	General: X		
	IEPA ID Number: 316000036		
	Municipal Waste: Not reported		
	Provisional IEPA ID: Not reported		
	Septic: Not reported		
	NIPC Map Number: 121		
	Animal: Not reported		
	Owner Name: E & E HAULING INC		
	Pathological: Not reported		
	Operator: E & E HAULING INC		
	Industrial: X		
	PO Box: Not reported		
	Foundry Sand: Not reported		
	Incinerator Ash: Not reported		
	Slag: Not reported		
	Hazardous: Not reported		
	Hazardous Liquid: Not reported		
	Radiation: Not reported		
	Demolition: X		
	Lat/Long: 413805/873345		
	Landscaping: Not reported		
	Oil Field: Not reported		
	Primemer ID: 3		

MAP FINDINGS  
FOCUS MAP 12

Map ID	Site	Database(s)	EPA ID Number
--------	------	-------------	---------------

**TORRENCE AVENUE LANDFILL (Continued)**

**1008150467**

Special:	Not reported
Township:	37N
Other:	Not reported
Range:	14E
Unknown:	Not reported
Section:	36
Quarter Section1:	NE
Quarter Section2:	Not reported
Quarter Section3:	Not reported
Quarter Section4:	Not reported
IEPA:	X
ISGS:	Not reported
PollutionControlBoard:	Not reported
IDM&M:	Not reported
DPH:	Not reported
Operational Status:	INACTIVE
Local Agency:	Not reported
Permit Status:	PERMITTED
Agency:	NIPC
IEPA Permit Date:	53079
Source Other:	Not reported
Close Date:	Not reported
Reaction:	Not reported
RCRA Facility:	Not reported
Date Discover:	Not reported
GW Monitoring:	NO
Date Cleaned:	Not reported
FD Site:	Not reported
Offsite Waste:	Not reported
Landfill Size:	100
Random Dump:	Not reported
Size Fill:	100
Open Dump:	Not reported
Leachate Collected:	Not reported
Abandonment:	Not reported
Other:	Not reported
Recompacted Clay:	Not reported
In-situ Clay:	Not reported
Secured Containers:	Not reported
Combination:	Not reported
Landfill:	X
None:	Not reported
Incineration:	Not reported
Other:	X
Surface Impoundment:	Not reported
Land Application:	Not reported

**BOL:**

Site Id:	170000493222
Inv Num:	0316000036
Interest Name:	Torrence Avenue Landfill
Interest Type:	BOL
Media Code:	LAND

MAP FINDINGS  
FOCUS MAP 12

Map ID	Site	Database(s)	EPA ID Number
314	<b>MARTIN OIL SERVICE INC SERVICE STAS</b> <b>13007 S TORRENCE</b> <b>CHICAGO, IL</b>  EDR Historical Auto Stations: Name: MARTIN OIL SERVICE INC SERVICE STAS Year: 1981 Type: SERVICE STATIONS GASOLINE AND OIL	EDR Hist Auto	1009077790 N/A
314	<b>FORD CITY SERVICE STA</b> <b>13000 S TORRENCE</b> <b>CHICAGO, IL</b>  EDR Historical Auto Stations: Name: FORD CITY SERVICE STA Year: 1981 Type: SERVICE STATIONS GASOLINE AND OIL	EDR Hist Auto	1009076107 N/A
314	<b>SINGER, MIKE</b> <b>13000 SOUTH TORRENCE</b> <b>CHICAGO, IL 60633</b>  LUST: Incident Num: 933023 IL EPA Id: 0316555025 Product: Gasoline, Diesel IEMA Date: 11/19/1993 Project Manager: NOT ASSIGNED Project Manager Phone: Not reported Email: Not reported PRP Name: Mike Singer PRP Contact: Not reported PRP Address: P.O. Box 175 PRP City,St,Zip: Flossmoor, IL 60422 PRP Phone: Not reported Site Classification: Not reported Section 57.5(g) Letter: 732 Date Section 57.5(g) Letter: Not reported Non LUST Determination Letter: Not reported 20 Report Received: 12/14/1993 45 Report Received: 08/01/1994 <b>NFA/NFR Letter: Not reported</b> NFR Date Recorded: Not reported	IL LUST	S104523477 N/A
314	<b>FORD CITY SER STATION</b> <b>13000 S TORRENCE AVE</b> <b>CHICAGO, IL 60633</b>  UST: Facility ID: 2015097 Facility Status: CLOSED <b>Facility Type: NONE</b> Owner Id: U0005300 Owner Name: Singer Mike Owner Address: P O Box 175 Owner City,St,Zip: Flossmoor, IL 60422	IL UST	U000865186 N/A



MAP FINDINGS  
FOCUS MAP 12

Map ID Site Database(s) EPA ID Number

**FORD CITY SER STATION (Continued)**

**U000865186**

Tank Number: 1  
**Tank Status:** **Removed**  
 Tank Capacity: 3000  
 Tank Substance: Gasoline  
 Last Used Date: 9/1/1991  
 OSFM First Notify Date: 4/3/1986  
 Red Tag Issue Date: Not reported  
 Install Date: Not reported  
**Green Tag Decal:** **Not reported**  
**Green Tag Issue Date:** **Not reported**  
**Green Tag Expire Date:** **Not reported**  
 Fee Due: Not reported  
 Motor Fuel Permit Inspection Date: Not reported  
 Motor Fuel Permit Expiration Date: Not reported  
 MOTOR FUEL TYPE: Not reported  
 Pending Nov: N  
 IEMA: 93-3023  
 Equipment Type: Not reported  
 Equipment: Not reported  
 Last Passing Date: Not reported  
 Test Expire Date: Not reported

Tank Number: 2  
**Tank Status:** **Removed**  
 Tank Capacity: 6000  
 Tank Substance: Gasoline  
 Last Used Date: 9/1/1991  
 OSFM First Notify Date: 4/3/1986  
 Red Tag Issue Date: Not reported  
 Install Date: Not reported  
**Green Tag Decal:** **Not reported**  
**Green Tag Issue Date:** **Not reported**  
**Green Tag Expire Date:** **Not reported**  
 Fee Due: Not reported  
 Motor Fuel Permit Inspection Date: Not reported  
 Motor Fuel Permit Expiration Date: Not reported  
 MOTOR FUEL TYPE: Not reported  
 Pending Nov: N  
 IEMA: Not reported  
 Equipment Type: Not reported  
 Equipment: Not reported  
 Last Passing Date: Not reported  
 Test Expire Date: Not reported

Tank Number: 3  
**Tank Status:** **Removed**  
 Tank Capacity: 6000  
 Tank Substance: Diesel Fuel  
 Last Used Date: 9/1/1991  
 OSFM First Notify Date: 4/3/1986  
 Red Tag Issue Date: Not reported  
 Install Date: Not reported  
**Green Tag Decal:** **Not reported**  
**Green Tag Issue Date:** **Not reported**  
**Green Tag Expire Date:** **Not reported**

MAP FINDINGS  
FOCUS MAP 12

Map ID Site Database(s) EPA ID Number

**FORD CITY SER STATION (Continued)**

**U000865186**

Fee Due: Not reported  
 Motor Fuel Permit Inspection Date: Not reported  
 Motor Fuel Permit Expiration Date: Not reported  
 MOTOR FUEL TYPE: Not reported  
 Pending Nov: N  
 IEMA: Not reported  
 Equipment Type: Not reported  
 Equipment: Not reported  
 Last Passing Date: Not reported  
 Test Expire Date: Not reported

Tank Number: 4  
**Tank Status: Removed**  
 Tank Capacity: 3000  
 Tank Substance: Gasoline  
 Last Used Date: 9/1/1991  
 OSFM First Notify Date: 4/3/1986  
 Red Tag Issue Date: Not reported  
 Install Date: Not reported  
**Green Tag Decal: Not reported**  
**Green Tag Issue Date: Not reported**  
**Green Tag Expire Date: Not reported**  
 Fee Due: Not reported  
 Motor Fuel Permit Inspection Date: Not reported  
 Motor Fuel Permit Expiration Date: Not reported  
 MOTOR FUEL TYPE: Not reported  
 Pending Nov: N  
 IEMA: Not reported  
 Equipment Type: Not reported  
 Equipment: Not reported  
 Last Passing Date: Not reported  
 Test Expire Date: Not reported

Tank Number: 5  
**Tank Status: Removed**  
 Tank Capacity: 1000  
 Tank Substance: Used Oil  
 Last Used Date: 11/1/1989  
 OSFM First Notify Date: 6/3/1992  
 Red Tag Issue Date: Not reported  
 Install Date: Not reported  
**Green Tag Decal: Not reported**  
**Green Tag Issue Date: Not reported**  
**Green Tag Expire Date: Not reported**  
 Fee Due: Not reported  
 Motor Fuel Permit Inspection Date: Not reported  
 Motor Fuel Permit Expiration Date: Not reported  
 MOTOR FUEL TYPE: Not reported  
 Pending Nov: N  
 IEMA: Not reported  
 Equipment Type: Not reported  
 Equipment: Not reported  
 Last Passing Date: Not reported  
 Test Expire Date: Not reported

MAP FINDINGS  
FOCUS MAP 12

Map ID	Site	Database(s)	EPA ID Number
314	<b>CHICAGO DEPARTMENT OF TRANSPORTATION</b> <b>13001 SOUTH TORRENCE AVENUE</b> <b>CHICAGO, IL 60633</b>	IL SRP	S107739245 N/A
	SRP: IL EPA Id: 0316555098 US EPA Id: Not reported Longitude: -87.558683 Latitude: 41.658616 Contact Name: Kimberly Worthington Contact Address: 30 North LaSalle Street Contact City,St,Zip: Chicago, IL 60606 Contact Phone: (312) 744-9139 Date Enrolled: 03/20/2006 Point Of Contact: Julie Apolinario Consultant Company: Earth Tech, Inc. Consultant Address: 10 South Riverside Plaza Consultant City,St,Zip: Chicago, IL 60606 Consultant Phone: (312) 777-5446 Proj Mgr Assigned: Andrew Catlin Sec. 4 Letter Date: Not reported Active: No No Further Remediation Letter Dt: Not reported Remediation Applicant Co: Chicago Department of Environment Effective: False Remediation Applicant Name: Not reported Remediation Applicant Company: Not reported Remediation Applicant Address: Not reported Remediation Applicant City,St,Zip: Not reported Illinois EPA: Not reported Site Name: Not reported NFR Letter: Not reported NFR Letter Date Recorded: Not reported Comprehensive/Focused: Not reported Worker Caution: Not reported Acres: Not reported Land Use: Not reported Ground Water Use Restriction: Not reported Highway Authority Agreement: Not reported Ordinance: Not reported Industrial - Commercial: Not reported Slab on Grade: Not reported BCT: Not reported Building Slab: Not reported Asphalt Used: Not reported Concrete Used: Not reported Clean Soil 3ft: Not reported Clean Soil 10ft: Not reported Alternate Barrier: Not reported		

MAP FINDINGS  
FOCUS MAP 12

Map ID	Site	Database(s)	EPA ID Number
314	VACANT PARCEL 13007 S. TORRENCE AVENUE CHICAGO, IL 60633	IL UST	U003762920 N/A
	UST:		
	Facility ID:	2040125	
	Facility Status:	EXEMPT	
	<b>Facility Type:</b>	<b>NONE</b>	
	Owner Id:	U0027266	
	Owner Name:	City of Chicago Department of Transportation	
	Owner Address:	30 North LaSalle, Suite 310	
	Owner City,St,Zip:	Chicago, IL 60602	
	Tank Number:	1	
	<b>Tank Status:</b>	<b>Exempt from registration</b>	
	Tank Capacity:	6000	
	Tank Substance:	Gasoline	
	Last Used Date:	12/31/1973	
	OSFM First Notify Date:	Not reported	
	Red Tag Issue Date:	Not reported	
	Install Date:	Not reported	
	<b>Green Tag Decal:</b>	<b>Not reported</b>	
	<b>Green Tag Issue Date:</b>	<b>Not reported</b>	
	<b>Green Tag Expire Date:</b>	<b>Not reported</b>	
	Fee Due:	Not reported	
	Motor Fuel Permit Inspection Date:	Not reported	
	Motor Fuel Permit Expiration Date:	Not reported	
	MOTOR FUEL TYPE:	Not reported	
	Pending Nov:	N	
	IEMA:	00-1973, 121279	
	Equipment Type:	Not reported	
	Equipment:	Not reported	
	Last Passing Date:	Not reported	
	Test Expire Date:	Not reported	
	Tank Number:	2	
	<b>Tank Status:</b>	<b>Exempt from registration</b>	
	Tank Capacity:	4000	
	Tank Substance:	Gasoline	
	Last Used Date:	12/31/1973	
	OSFM First Notify Date:	10/11/2011	
	Red Tag Issue Date:	Not reported	
	Install Date:	Not reported	
	<b>Green Tag Decal:</b>	<b>Not reported</b>	
	<b>Green Tag Issue Date:</b>	<b>Not reported</b>	
	<b>Green Tag Expire Date:</b>	<b>Not reported</b>	
	Fee Due:	Not reported	
	Motor Fuel Permit Inspection Date:	Not reported	
	Motor Fuel Permit Expiration Date:	Not reported	
	MOTOR FUEL TYPE:	Not reported	
	Pending Nov:	N	
	IEMA:	00-1973, 121279	
	Equipment Type:	Not reported	
	Equipment:	Not reported	
	Last Passing Date:	Not reported	
	Test Expire Date:	Not reported	

MAP FINDINGS  
FOCUS MAP 12

Map ID Site Database(s) EPA ID Number

VACANT PARCEL (Continued)

U003762920

Tank Number: 3  
**Tank Status:** Does Not Exist  
 Tank Capacity: 4000  
 Tank Substance: Gasoline  
 Last Used Date: 12/31/1973  
 OSFM First Notify Date: Not reported  
 Red Tag Issue Date: Not reported  
 Install Date: Not reported  
**Green Tag Decal:** Not reported  
**Green Tag Issue Date:** Not reported  
**Green Tag Expire Date:** Not reported  
 Fee Due: Not reported  
 Motor Fuel Permit Inspection Date: Not reported  
 Motor Fuel Permit Expiration Date: Not reported  
 MOTOR FUEL TYPE: Not reported  
 Pending Nov: N  
 IEMA: 00-1973, 121279  
 Equipment Type: Not reported  
 Equipment: Not reported  
 Last Passing Date: Not reported  
 Test Expire Date: Not reported

Tank Number: 4  
**Tank Status:** Does Not Exist  
 Tank Capacity: 4000  
 Tank Substance: Gasoline  
 Last Used Date: 12/31/1973  
 OSFM First Notify Date: Not reported  
 Red Tag Issue Date: Not reported  
 Install Date: Not reported  
**Green Tag Decal:** Not reported  
**Green Tag Issue Date:** Not reported  
**Green Tag Expire Date:** Not reported  
 Fee Due: Not reported  
 Motor Fuel Permit Inspection Date: Not reported  
 Motor Fuel Permit Expiration Date: Not reported  
 MOTOR FUEL TYPE: Not reported  
 Pending Nov: N  
 IEMA: 00-1973, 121279  
 Equipment Type: Not reported  
 Equipment: Not reported  
 Last Passing Date: Not reported  
 Test Expire Date: Not reported

Tank Number: 5  
**Tank Status:** Does Not Exist  
 Tank Capacity: 2500  
 Tank Substance: Diesel Fuel  
 Last Used Date: 12/31/1973  
 OSFM First Notify Date: Not reported  
 Red Tag Issue Date: Not reported  
 Install Date: Not reported  
**Green Tag Decal:** Not reported  
**Green Tag Issue Date:** Not reported  
**Green Tag Expire Date:** Not reported

MAP FINDINGS  
FOCUS MAP 12

Map ID      Site      Database(s)      EPA ID Number

---

**VACANT PARCEL (Continued)**

**U003762920**

Fee Due: Not reported  
 Motor Fuel Permit Inspection Date: Not reported  
 Motor Fuel Permit Expiration Date: Not reported  
 MOTOR FUEL TYPE: Not reported  
 Pending Nov: N  
 IEMA: Not reported  
 Equipment Type: Not reported  
 Equipment: Not reported  
 Last Passing Date: Not reported  
 Test Expire Date: Not reported

Tank Number: 6  
**Tank Status: Does Not Exist**  
 Tank Capacity: 2000  
 Tank Substance: Diesel Fuel  
 Last Used Date: 12/31/1973  
 OSFM First Notify Date: Not reported  
 Red Tag Issue Date: Not reported  
 Install Date: Not reported  
**Green Tag Decal: Not reported**  
**Green Tag Issue Date: Not reported**  
**Green Tag Expire Date: Not reported**  
 Fee Due: Not reported  
 Motor Fuel Permit Inspection Date: Not reported  
 Motor Fuel Permit Expiration Date: Not reported  
 MOTOR FUEL TYPE: Not reported  
 Pending Nov: N  
 IEMA: 00-1973, 121279  
 Equipment Type: Not reported  
 Equipment: Not reported  
 Last Passing Date: Not reported  
 Test Expire Date: Not reported

Tank Number: 7  
**Tank Status: Exempt from registration**  
 Tank Capacity: 250  
 Tank Substance: Kerosene  
 Last Used Date: 12/31/1973  
 OSFM First Notify Date: 10/11/2011  
 Red Tag Issue Date: Not reported  
 Install Date: Not reported  
**Green Tag Decal: Not reported**  
**Green Tag Issue Date: Not reported**  
**Green Tag Expire Date: Not reported**  
 Fee Due: Not reported  
 Motor Fuel Permit Inspection Date: Not reported  
 Motor Fuel Permit Expiration Date: Not reported  
 MOTOR FUEL TYPE: Not reported  
 Pending Nov: N  
 IEMA: 00-1973, 121279  
 Equipment Type: Not reported  
 Equipment: Not reported  
 Last Passing Date: Not reported  
 Test Expire Date: Not reported

MAP FINDINGS  
FOCUS MAP 12

Map ID	Site	Database(s)	EPA ID Number
314	<b>TRANSPORT TERMINALS INC</b> <b>13101 S TORRENCE</b> <b>CHICAGO, IL 60633</b>	IL UST	U001143226 N/A
	UST: Facility ID: 2027344 Facility Status: CLOSED <b>Facility Type: NONE</b> Owner Id: U0017482 Owner Name: Transport Terminals Inc Owner Address: 13101 S Torrence Owner City,St,Zip: Chicago, IL 60633		
	Tank Number: 1 <b>Tank Status: Removed</b> Tank Capacity: 10000 Tank Substance: Gasoline Last Used Date: 10/1/1981 OSFM First Notify Date: 7/1/1991 Red Tag Issue Date: Not reported Install Date: Not reported <b>Green Tag Decal: Not reported</b> <b>Green Tag Issue Date: Not reported</b> <b>Green Tag Expire Date: Not reported</b> Fee Due: \$0.00 Motor Fuel Permit Inspection Date: Not reported Motor Fuel Permit Expiration Date: Not reported MOTOR FUEL TYPE: Not reported Pending Nov: N IEMA: Not reported Equipment Type: Not reported Equipment: Not reported Last Passing Date: Not reported Test Expire Date: Not reported		
	Tank Number: 2 <b>Tank Status: Removed</b> Tank Capacity: 10000 Tank Substance: Diesel Fuel Last Used Date: 10/1/1981 OSFM First Notify Date: 7/1/1991 Red Tag Issue Date: Not reported Install Date: Not reported <b>Green Tag Decal: Not reported</b> <b>Green Tag Issue Date: Not reported</b> <b>Green Tag Expire Date: Not reported</b> Fee Due: \$0.00 Motor Fuel Permit Inspection Date: Not reported Motor Fuel Permit Expiration Date: Not reported MOTOR FUEL TYPE: Not reported Pending Nov: N IEMA: Not reported Equipment Type: Not reported Equipment: Not reported Last Passing Date: Not reported Test Expire Date: Not reported		

MAP FINDINGS  
FOCUS MAP 12

Map ID Site Database(s) EPA ID Number

**TRANSPORT TERMINALS INC (Continued)**

**U001143226**

Tank Number: 3  
**Tank Status:** **Removed**  
 Tank Capacity: 10000  
 Tank Substance: Diesel Fuel  
 Last Used Date: 10/1/1981  
 OSFM First Notify Date: 7/1/1991  
 Red Tag Issue Date: Not reported  
 Install Date: Not reported  
**Green Tag Decal:** **Not reported**  
**Green Tag Issue Date:** **Not reported**  
**Green Tag Expire Date:** **Not reported**  
 Fee Due: \$0.00  
 Motor Fuel Permit Inspection Date: Not reported  
 Motor Fuel Permit Expiration Date: Not reported  
 MOTOR FUEL TYPE: Not reported  
 Pending Nov: N  
 IEMA: Not reported  
 Equipment Type: Not reported  
 Equipment: Not reported  
 Last Passing Date: Not reported  
 Test Expire Date: Not reported

Tank Number: 4  
**Tank Status:** **Removed**  
 Tank Capacity: 1000  
 Tank Substance: Motor Oil  
 Last Used Date: 10/1/1981  
 OSFM First Notify Date: 7/1/1991  
 Red Tag Issue Date: Not reported  
 Install Date: Not reported  
**Green Tag Decal:** **Not reported**  
**Green Tag Issue Date:** **Not reported**  
**Green Tag Expire Date:** **Not reported**  
 Fee Due: \$0.00  
 Motor Fuel Permit Inspection Date: Not reported  
 Motor Fuel Permit Expiration Date: Not reported  
 MOTOR FUEL TYPE: Not reported  
 Pending Nov: N  
 IEMA: Not reported  
 Equipment Type: Not reported  
 Equipment: Not reported  
 Last Passing Date: Not reported  
 Test Expire Date: Not reported

Tank Number: 5  
**Tank Status:** **Removed**  
 Tank Capacity: 500  
 Tank Substance: Used Oil  
 Last Used Date: 10/1/1981  
 OSFM First Notify Date: 7/1/1991  
 Red Tag Issue Date: Not reported  
 Install Date: Not reported  
**Green Tag Decal:** **Not reported**  
**Green Tag Issue Date:** **Not reported**  
**Green Tag Expire Date:** **Not reported**



MAP FINDINGS  
FOCUS MAP 12

Map ID Site Database(s) EPA ID Number

**TRANSPORT TERMINALS INC (Continued)**

**U001143226**

Fee Due: \$0.00  
 Motor Fuel Permit Inspection Date: Not reported  
 Motor Fuel Permit Expiration Date: Not reported  
 MOTOR FUEL TYPE: Not reported  
 Pending Nov: N  
 IEMA: Not reported  
 Equipment Type: Not reported  
 Equipment: Not reported  
 Last Passing Date: Not reported  
 Test Expire Date: Not reported

Tank Number: 6  
**Tank Status: Removed**  
 Tank Capacity: 500  
 Tank Substance: Gasoline  
 Last Used Date: 10/1/1981  
 OSFM First Notify Date: 7/1/1991  
 Red Tag Issue Date: Not reported  
 Install Date: Not reported  
**Green Tag Decal: Not reported**  
**Green Tag Issue Date: Not reported**  
**Green Tag Expire Date: Not reported**  
 Fee Due: \$0.00  
 Motor Fuel Permit Inspection Date: Not reported  
 Motor Fuel Permit Expiration Date: Not reported  
 MOTOR FUEL TYPE: Not reported  
 Pending Nov: N  
 IEMA: Not reported  
 Equipment Type: Not reported  
 Equipment: Not reported  
 Last Passing Date: Not reported  
 Test Expire Date: Not reported

314

**NORFOLK AND WESTERN RAILWAY CO**  
**13101 TORRANCE AVE**  
**CHICAGO, IL 60633**

RCRA NonGen / NLR

**1000907295**  
**IL0000561381**

RCRA NonGen / NLR:  
 Date form received by agency: 04/01/2006  
 Facility name: NORFOLK AND WESTERN RAILWAY CO  
 Facility address: 13101 TORRANCE AVE  
 CHICAGO, IL 60633  
 EPA ID: IL0000561381  
 Contact: ENV COORDINATOR  
 Contact address: Not reported  
 Not reported  
 Contact country: US  
 Contact telephone: (314) 679-1853  
 Contact email: Not reported  
 EPA Region: 05  
 Classification: Non-Generator  
 Description: Handler: Non-Generators do not presently generate hazardous waste

Owner/Operator Summary:  
 Owner/operator name: NORFOLK AND WESTERN RAILWAY  
 Owner/operator address: 110 FRANKLIN RD SE

MAP FINDINGS  
FOCUS MAP 12

Map ID Site Database(s) EPA ID Number

**NORFOLK AND WESTERN RAILWAY CO (Continued)**

**1000907295**

ROANOKE, VA 24042  
Owner/operator country: Not reported  
Owner/operator telephone: (703) 981-4154  
Legal status: Private  
Owner/Operator Type: Owner  
Owner/Op start date: Not reported  
Owner/Op end date: Not reported  
  
Owner/operator name: NORFOLK AND WESTERN RAILWAY CO  
Owner/operator address: Not reported  
Not reported  
Owner/operator country: US  
Owner/operator telephone: Not reported  
Legal status: Private  
Owner/Operator Type: Owner  
Owner/Op start date: 01/01/1900  
Owner/Op end date: Not reported  
  
Owner/operator name: NORFOLK AND WESTERN RAILWAY CO  
Owner/operator address: Not reported  
Not reported  
Owner/operator country: US  
Owner/operator telephone: Not reported  
Legal status: Private  
Owner/Operator Type: Operator  
Owner/Op start date: 01/01/1900  
Owner/Op end date: Not reported

Handler Activities Summary:

U.S. importer of hazardous waste: No  
Mixed waste (haz. and radioactive): No  
Recycler of hazardous waste: No  
Transporter of hazardous waste: No  
Treater, storer or disposer of HW: No  
Underground injection activity: No  
On-site burner exemption: No  
Furnace exemption: No  
Used oil fuel burner: No  
Used oil processor: No  
User oil refiner: No  
Used oil fuel marketer to burner: No  
Used oil Specification marketer: No  
Used oil transfer facility: No  
Used oil transporter: No

Historical Generators:

Date form received by agency: 08/03/1994  
Site name: NORFOLK AND WESTERN RAILWAY CO  
Classification: Large Quantity Generator  
  
. Waste code: D002  
. Waste name: CORROSIVE WASTE  
  
Violation Status: No violations found

MAP FINDINGS  
FOCUS MAP 12

Map ID	Site	Database(s)	EPA ID Number
314	<b>CARE CARRIERS INC.</b> <b>13101 SOUTH TORRENCE AVE.</b> <b>CHICAGO, IL 60633</b>  LUST: Incident Num: 913125 IL EPA Id: 0316005049 Product: Non-Petroleum Product IEMA Date: 10/31/1991 Project Manager: Kasa Project Manager Phone: (217) 557-7048 Email: Steve.Kasa@illinois.gov PRP Name: Care Carriers Inc. PRP Contact: James Byrne PRP Address: 13101 South Torrence Ave. PRP City,St,Zip: Chicago, IL 60633 PRP Phone: Not reported Site Classification: Not reported Section 57.5(g) Letter: 731 Date Section 57.5(g) Letter: Not reported Non LUST Determination Letter: Not reported 20 Report Received: 11/22/1991 45 Report Received: 12/19/1991 <b>NFA/NFR Letter: 09/29/2005</b> NFR Date Recorded: 12/20/2005  BOL: Site Id: 170000202689 Inv Num: 0316555028 Interest Name: Norfolk Southern Railway Interest Type: BOL Media Code: LAND	<b>IL LUST</b> <b>IL BOL</b>	<b>S104525481</b> <b>N/A</b>
314	<b>TORRENCE AVENUE LANDFILL</b>  <b>CHICAGO, IL</b>	<b>IL NIPC</b>	<b>S100790022</b> <b>N/A</b>
314	<b>13227 S TORRENCE AVE</b> <b>CHICAGO, IL 60633</b>  EDR Historical Auto Stations: Name: AUTOCOMM INCORPORATED Year: 2000 Address: 13227 S TORRENCE AVE	<b>EDR Hist Auto</b>	<b>1015207807</b> <b>N/A</b>

MAP FINDINGS  
FOCUS MAP 12

Map ID	Site	Database(s)	EPA ID Number
315	<b>U.S. ARMY CORPS OF ENGINEERS - O'BRIEN LOCK &amp; DAM</b> <b>1615 EAST 130TH STREET</b> <b>CHICAGO, IL 60633</b>  LUST: Incident Num: 20111037 IL EPA Id: 0316555117 Product: Gasoline IEMA Date: 09/28/2011 Project Manager: Putrich Project Manager Phone: (217) 524-4827 Email: Steve.Putrich@illinois.gov PRP Name: Not reported PRP Contact: Not reported PRP Address: Not reported PRP City,St,Zip: Not reported PRP Phone: Not reported Site Classification: Not reported Section 57.5(g) Letter: 734 Date Section 57.5(g) Letter: Not reported Non LUST Determination Letter: Not reported 20 Report Received: 10/21/2011 45 Report Received: 09/21/2012 <b>NFA/NFR Letter: Not reported</b> NFR Date Recorded: Not reported	IL LUST	S111286664 N/A
316	<b>1825 E 130TH ST</b> <b>CHICAGO, IL 60633</b>  EDR Historical Auto Stations: Name: CID GAS RECOVERY FACILITY Year: 2001 Address: 1825 E 130TH ST	EDR Hist Auto	1015282268 N/A
316	<b>1801 E 130TH ST</b> <b>CHICAGO, IL 60633</b>  EDR Historical Auto Stations: Name: CALUMET TRAILER SVC INC Year: 2010 Address: 1801 E 130TH ST	EDR Hist Auto	1015278354 N/A
317	<b>VACANT SITE</b> <b>1721 E 130TH ST THRID PARTY REMOVAL</b> <b>CHICAGO, IL 60633</b>  UST: Facility ID: 2041653 Facility Status: EXEMPT <b>Facility Type: NONE</b> Owner Id: U0031262 Owner Name: Dearborn Trust 2 Owner Address: 9601 Wooded Path Drive Owner City,St,Zip: Palos Hills, IL 50465	IL UST	U003907972 N/A

MAP FINDINGS  
FOCUS MAP 12

Map ID Site Database(s) EPA ID Number

VACANT SITE (Continued)

U003907972

Tank Number: 1  
**Tank Status:** **Does Not Exist**  
 Tank Capacity: 6000  
 Tank Substance: Gasoline  
 Last Used Date: Not reported  
 OSFM First Notify Date: Not reported  
 Red Tag Issue Date: Not reported  
 Install Date: Not reported  
**Green Tag Decal:** **Not reported**  
**Green Tag Issue Date:** **Not reported**  
**Green Tag Expire Date:** **Not reported**  
 Fee Due: Not reported  
 Motor Fuel Permit Inspection Date: Not reported  
 Motor Fuel Permit Expiration Date: Not reported  
 MOTOR FUEL TYPE: Not reported  
 Pending Nov: N  
 IEMA: Not reported  
 Equipment Type: Not reported  
 Equipment: Not reported  
 Last Passing Date: Not reported  
 Test Expire Date: Not reported

Tank Number: 2  
**Tank Status:** **Does Not Exist**  
 Tank Capacity: 6000  
 Tank Substance: Gasoline  
 Last Used Date: Not reported  
 OSFM First Notify Date: Not reported  
 Red Tag Issue Date: Not reported  
 Install Date: Not reported  
**Green Tag Decal:** **Not reported**  
**Green Tag Issue Date:** **Not reported**  
**Green Tag Expire Date:** **Not reported**  
 Fee Due: Not reported  
 Motor Fuel Permit Inspection Date: Not reported  
 Motor Fuel Permit Expiration Date: Not reported  
 MOTOR FUEL TYPE: Not reported  
 Pending Nov: N  
 IEMA: Not reported  
 Equipment Type: Not reported  
 Equipment: Not reported  
 Last Passing Date: Not reported  
 Test Expire Date: Not reported

Tank Number: 3  
**Tank Status:** **Exempt from registration**  
 Tank Capacity: 10000  
 Tank Substance: Gasoline  
 Last Used Date: Not reported  
 OSFM First Notify Date: Not reported  
 Red Tag Issue Date: Not reported  
 Install Date: Not reported  
**Green Tag Decal:** **Not reported**  
**Green Tag Issue Date:** **Not reported**  
**Green Tag Expire Date:** **Not reported**

MAP FINDINGS  
FOCUS MAP 12

Map ID	Site	Database(s)	EPA ID Number
	<b>VACANT SITE (Continued)</b>		<b>U003907972</b>
	Fee Due:	Not reported	
	Motor Fuel Permit Inspection Date:	Not reported	
	Motor Fuel Permit Expiration Date:	Not reported	
	MOTOR FUEL TYPE:	Not reported	
	Pending Nov:	N	
	IEMA:	Not reported	
	Equipment Type:	Not reported	
	Equipment:	Not reported	
	Last Passing Date:	Not reported	
	Test Expire Date:	Not reported	
	Tank Number:	4	
	<b>Tank Status:</b>	<b>Exempt from registration</b>	
	Tank Capacity:	10000	
	Tank Substance:	Gasoline	
	Last Used Date:	Not reported	
	OSFM First Notify Date:	Not reported	
	Red Tag Issue Date:	Not reported	
	Install Date:	Not reported	
	<b>Green Tag Decal:</b>	<b>Not reported</b>	
	<b>Green Tag Issue Date:</b>	<b>Not reported</b>	
	<b>Green Tag Expire Date:</b>	<b>Not reported</b>	
	Fee Due:	Not reported	
	Motor Fuel Permit Inspection Date:	Not reported	
	Motor Fuel Permit Expiration Date:	Not reported	
	MOTOR FUEL TYPE:	Not reported	
	Pending Nov:	N	
	IEMA:	Not reported	
	Equipment Type:	Not reported	
	Equipment:	Not reported	
	Last Passing Date:	Not reported	
	Test Expire Date:	Not reported	
<b>318</b>	<b>CALUMET NU EARTH (130TH/DOTY) CHICAGO, IL</b>	<b>IL NIPC</b>	<b>S100790125 N/A</b>
<b>319</b>	<b>C I D #2 CHICAGO, IL</b>	<b>IL NIPC</b>	<b>S100790017 N/A</b>

MAP FINDINGS  
FOCUS MAP 12

Map ID	Site	Database(s)	EPA ID Number
319	<b>PALUMBO EXCAVATING</b> <b>HILLSIDE, IL 60633</b>	IL SWF/LF	S108112619 N/A
	IL WMRC_LF:		
	Region:	WMRC	
	General:	Not reported	
	IEPA ID Number:	316000009	
	Municipal Waste:	Not reported	
	Provisional IEPA ID:	Not reported	
	Septic:	Not reported	
	NIPC Map Number:	125	
	Animal:	Not reported	
	Owner Name:	PALUMBO EXCAVATING	
	Pathological:	Not reported	
	Operator:	PALUMBO EXCAVATING	
	Industrial:	Not reported	
	PO Box:	Not reported	
	Foundry Sand:	Not reported	
	Incinerator Ash:	Not reported	
	Slag:	Not reported	
	Hazardous:	Not reported	
	Hazardous Liquid:	Not reported	
	Radiation:	Not reported	
	Demolition:	Not reported	
	Lat/Long:	413927/873448	
	Landscaping:	Not reported	
	Oil Field:	Not reported	
	Primemer ID:	3	
	Special:	Not reported	
	Township:	37N	
	Other:	Not reported	
	Range:	14E	
	Unknown:	X	
	Section:	35	
	Quarter Section1:	NE	
	Quarter Section2:	Not reported	
	Quarter Section3:	Not reported	
	Quarter Section4:	Not reported	
	IEPA:	X	
	ISGS:	Not reported	
	PollutionControlBoard:	Not reported	
	IDM&M:	Not reported	
	DPH:	Not reported	
	Operational Status:	Not reported	
	Local Agency:	Not reported	
	Permit Status:	Not reported	
	Agency:	NIPC	
	IEPA Permit Date:	Not reported	
	Source Other:	Not reported	
	Close Date:	Not reported	
	Reaction:	Not reported	
	RCRA Facility:	Not reported	
	Date Discover:	10169	
	GW Monitoring:	Not reported	
	Date Cleaned:	Not reported	
	FD Site:	Not reported	
	Offsite Waste:	Not reported	
	Landfill Size:	Not reported	

MAP FINDINGS  
FOCUS MAP 12

Map ID	Site	Database(s)	EPA ID Number
--------	------	-------------	---------------

**PALUMBO EXCAVATING (Continued)**

**S108112619**

Random Dump:	X
Size Fill:	Not reported
Open Dump:	Not reported
Leachate Collected:	Not reported
Abandonment:	Not reported
Other:	Not reported
Recompacted Clay:	Not reported
In-situ Clay:	Not reported
Secured Containers:	Not reported
Combination:	Not reported
Landfill:	X
None:	Not reported
Incineration:	Not reported
Other:	Not reported
Surface Impoundment:	Not reported
Land Application:	Not reported

320

**PALUMBO EXCAVATING**

**IL NIPC**

**S100789998**

**CHICAGO, IL**

**N/A**

321

**13135 S MANISTEE AVE  
CHICAGO, IL 60633**

**EDR Hist Auto**

**1015205687**

**N/A**

EDR Historical Auto Stations:

Name:	HEGEWISCH AUTO REPAIR & SALES
Year:	1999
Address:	13135 S MANISTEE AVE
Name:	HEGEWISCH AUTO REPAIR & SALES
Year:	2000
Address:	13135 S MANISTEE AVE
Name:	HEGEWISCH AUTO REPAIR & SRVC
Year:	2002
Address:	13135 S MANISTEE AVE
Name:	EDDIE & TONYS AUTO REPAIR
Year:	2007
Address:	13135 S MANISTEE AVE
Name:	EDDIE TONYS AUTO REPAIR
Year:	2008
Address:	13135 S MANISTEE AVE
Name:	EDDIE TONYS AUTO REPAIR
Year:	2009
Address:	13135 S MANISTEE AVE
Name:	EDDIE & TONYS AUTO REPAIR
Year:	2010
Address:	13135 S MANISTEE AVE



MAP FINDINGS  
FOCUS MAP 12

Map ID	Site	Database(s)	EPA ID Number
--------	------	-------------	---------------

(Continued)

1015205687

Name: EDDIE & TONY'S AUTO REPAIR  
Year: 2011  
Address: 13135 S MANISTEE AVE

Name: EDDIE & TONY'S AUTO REPAIR  
Year: 2012  
Address: 13135 S MANISTEE AVE

322 CALUMET REALTY  
12901 SOUTH STONY ISLAND AVENUE  
CHICAGO, IL 60633

IL LUST S104872057  
IL SRP N/A

LUST:

Incident Num: 20001018  
IL EPA Id: 0316555035  
Product: Gasoline, Diesel, Other Petroleum  
IEMA Date: 05/31/2000  
Project Manager: Bloome  
Project Manager Phone: (217) 524-1288  
Email: Clayton.Bloome@illinois.gov  
PRP Name: Calumet Realty  
PRP Contact: Tab Steinhaus  
PRP Address: 2525 Arthur Ave.  
PRP City,St,Zip: Elk Grove Village, IL 60007  
PRP Phone: 8479818310  
Site Classification: Not reported  
Section 57.5(g) Letter: 734  
Date Section 57.5(g) Letter: Not reported  
Non LUST Determination Letter: Not reported  
20 Report Received: 06/20/2000  
45 Report Received: 07/18/2000  
**NFA/NFR Letter: 02/29/2008**  
NFR Date Recorded: 04/02/2008

SRP:

IL EPA Id: 0316555035  
US EPA Id: ILR000020545  
Longitude: -87.575966  
Latitude: 41.660516  
Contact Name: Ray Homolka  
Contact Address: 12901 South Stony Island Avenue  
Contact City,St,Zip: Chicago, IL 60633  
Contact Phone: (773) 646-2080  
Date Enrolled: 03/14/2006  
Point Of Contact: Joseph Licari  
Consultant Company: Environmental Waste Services, Inc.  
Consultant Address: 43 West 540 Main Street Road  
Consultant City,St,Zip: Elburn, IL 60119  
Consultant Phone: (630) 365-1100  
Proj Mgr Assigned: Ed Salch  
Sec. 4 Letter Date: Not reported  
Active: Yes  
No Further Remediation Letter Dt: Not reported  
Remediation Applicant Co: Maryland Pig of Illinois  
Effective: False  
Remediation Applicant Name: Not reported  
Remediation Applicant Company: Not reported

MAP FINDINGS  
FOCUS MAP 12

Map ID	Site	Database(s)	EPA ID Number
--------	------	-------------	---------------

**CALUMET REALTY (Continued)**

**S104872057**

Remediation Applicant Address: Not reported  
 Remediation Applicant City,St,Zip: Not reported  
 Illinois EPA: Not reported  
 Site Name: Not reported  
 NFR Letter: Not reported  
 NFR Letter Date Recorded: Not reported  
 Comprehensive/Focused: Not reported  
 Worker Caution: Not reported  
 Acres: Not reported  
 Land Use: Not reported  
 Ground Water Use Restriction: Not reported  
 Highway Authority Agreement: Not reported  
 Ordinance: Not reported  
 Industrial - Commercial: Not reported  
 Slab on Grade: Not reported  
 BCT: Not reported  
 Building Slab: Not reported  
 Asphalt Used: Not reported  
 Concrete Used: Not reported  
 Clean Soil 3ft: Not reported  
 Clean Soil 10ft: Not reported  
 Alternate Barrier: Not reported

322

**SCRAP CORPORATION OF AMERICA  
12901 STONY ISLAND  
CHICAGO, IL 60633**

**RCRA-SQG 1001087322  
FINDS ILR000020545**

RCRA-SQG:

Date form received by agency: 04/18/1996  
 Facility name: SCRAP CORP OF AMERICA  
 Facility address: 12901 STONY ISLAND  
 CHICAGO, IL 60633  
 EPA ID: ILR000020545  
 Contact: J KANIEWSKI  
 Contact address: 12901 STONY ISLAND  
 CHICAGO, IL 60633  
 Contact country: US  
 Contact telephone: (312) 646-2222  
 Contact email: Not reported  
 EPA Region: 05  
 Land type: Private  
 Classification: Small Small Quantity Generator  
 Description: Handler: generates more than 100 and less than 1000 kg of hazardous waste during any calendar month and accumulates less than 6000 kg of hazardous waste at any time; or generates 100 kg or less of hazardous waste during any calendar month, and accumulates more than 1000 kg of hazardous waste at any time

Owner/Operator Summary:

Owner/operator name: SCRAP CORP OF AMERICA  
 Owner/operator address: 12901 STONY ISLAND  
 CHICAGO, IL 60633  
 Owner/operator country: Not reported  
 Owner/operator telephone: (312) 646-2222  
 Legal status: Private  
 Owner/Operator Type: Owner

MAP FINDINGS  
FOCUS MAP 12

Map ID Site Database(s) EPA ID Number

---

**SCRAP CORPORATION OF AMERICA (Continued)**

**1001087322**

Owner/Op start date: Not reported  
Owner/Op end date: Not reported

Handler Activities Summary:

U.S. importer of hazardous waste: No  
Mixed waste (haz. and radioactive): No  
Recycler of hazardous waste: No  
Transporter of hazardous waste: No  
Treater, storer or disposer of HW: No  
Underground injection activity: No  
On-site burner exemption: No  
Furnace exemption: No  
Used oil fuel burner: No  
Used oil processor: No  
Used oil refiner: No  
Used oil fuel marketer to burner: No  
Used oil Specification marketer: No  
Used oil transfer facility: No  
Used oil transporter: No

. Waste code: D001  
. Waste name: IGNITABLE WASTE

Facility Has Received Notices of Violations:

Regulation violated: Not reported  
Area of violation: TSD - Waste Pile Standards  
Date violation determined: 08/24/1998  
Date achieved compliance: Not reported  
Violation lead agency: EPA  
Enforcement action: Not reported  
Enforcement action date: Not reported  
Enf. disposition status: Not reported  
Enf. disp. status date: Not reported  
Enforcement lead agency: Not reported  
Proposed penalty amount: Not reported  
Final penalty amount: Not reported  
Paid penalty amount: Not reported

Evaluation Action Summary:

Evaluation date: 08/24/1998  
Evaluation: CASE DEVELOPMENT INSPECTION  
Area of violation: TSD - Waste Pile Standards  
Date achieved compliance: Not reported  
Evaluation lead agency: EPA

Evaluation date: 12/10/1997  
Evaluation: COMPLIANCE EVALUATION INSPECTION ON-SITE  
Area of violation: Not reported  
Date achieved compliance: Not reported  
Evaluation lead agency: EPA

FINDS:

Registry ID: 110005943514

Environmental Interest/Information System

MAP FINDINGS  
FOCUS MAP 12

Map ID	Site	Database(s)	EPA ID Number
--------	------	-------------	---------------

**SCRAP CORPORATION OF AMERICA (Continued)**

**1001087322**

NCDB (National Compliance Data Base) supports implementation of the Federal Insecticide, Fungicide, and Rodenticide Act (FIFRA) and the Toxic Substances Control Act (TSCA). The system tracks inspections in regions and states with cooperative agreements, enforcement actions, and settlements.

ACES (Illinois - Agency Compliance And Enforcement System) is the Illinois EPA Project to facilitate the permitting operations

RCRAInfo is a national information system that supports the Resource Conservation and Recovery Act (RCRA) program through the tracking of events and activities related to facilities that generate, transport, and treat, store, or dispose of hazardous waste. RCRAInfo allows RCRA program staff to track the notification, permit, compliance, and corrective action activities required under RCRA.

322

**SCRAP CORP OF AMERICA / CALUMET REALTY**  
**12901 S. STONEY ISLAND AVE.**  
**CHICAGO, IL 60633**

**IL UST U000792078**  
**N/A**

UST:

Facility ID:	2015104
Facility Status:	CLOSED
<b>Facility Type:</b>	<b>INDUSTRIAL / MANUFACTURING</b>
Owner Id:	U0029452
Owner Name:	Calumet Realty
Owner Address:	12901 S Stoney Island
Owner City,St,Zip:	Chicago, IL 60633

Tank Number:	1
<b>Tank Status:</b>	<b>Removed</b>
Tank Capacity:	10000
Tank Substance:	Diesel Fuel
Last Used Date:	Not reported
OSFM First Notify Date:	4/10/1986
Red Tag Issue Date:	Not reported
Install Date:	1/1/1976
<b>Green Tag Decal:</b>	<b>Not reported</b>
<b>Green Tag Issue Date:</b>	<b>Not reported</b>
<b>Green Tag Expire Date:</b>	<b>Not reported</b>
Fee Due:	\$0.00
Motor Fuel Permit Inspection Date:	Not reported
Motor Fuel Permit Expiration Date:	Not reported
MOTOR FUEL TYPE:	Not reported
Pending Nov:	N
IEMA:	00-1018
Equipment Type:	Not reported
Equipment:	Not reported
Last Passing Date:	Not reported
Test Expire Date:	Not reported

Tank Number:	2
<b>Tank Status:</b>	<b>Removed</b>
Tank Capacity:	10000
Tank Substance:	Diesel Fuel
Last Used Date:	Not reported

MAP FINDINGS  
FOCUS MAP 12

Map ID Site Database(s) EPA ID Number

**SCRAP CORP OF AMERICA / CALUMET REALTY (Continued)**

**U000792078**

OSFM First Notify Date: 4/10/1986  
 Red Tag Issue Date: Not reported  
 Install Date: 1/1/1976  
**Green Tag Decal: Not reported**  
**Green Tag Issue Date: Not reported**  
**Green Tag Expire Date: Not reported**  
 Fee Due: \$0.00  
 Motor Fuel Permit Inspection Date: Not reported  
 Motor Fuel Permit Expiration Date: Not reported  
 MOTOR FUEL TYPE: Not reported  
 Pending Nov: N  
 IEMA: Not reported  
 Equipment Type: Not reported  
 Equipment: Not reported  
 Last Passing Date: Not reported  
 Test Expire Date: Not reported

Tank Number: 3  
**Tank Status: Removed**  
 Tank Capacity: 1000  
 Tank Substance: Gasoline  
 Last Used Date: 1/1/1985  
 OSFM First Notify Date: 4/26/2000  
 Red Tag Issue Date: Not reported  
 Install Date: Not reported  
**Green Tag Decal: Not reported**  
**Green Tag Issue Date: Not reported**  
**Green Tag Expire Date: Not reported**  
 Fee Due: \$0.00  
 Motor Fuel Permit Inspection Date: Not reported  
 Motor Fuel Permit Expiration Date: Not reported  
 MOTOR FUEL TYPE: Not reported  
 Pending Nov: N  
 IEMA: Not reported  
 Equipment Type: Not reported  
 Equipment: Not reported  
 Last Passing Date: Not reported  
 Test Expire Date: Not reported

Tank Number: 4  
**Tank Status: Exempt from registration**  
 Tank Capacity: 10000  
 Tank Substance: Heating Oil  
 Last Used Date: 12/31/1973  
 OSFM First Notify Date: Not reported  
 Red Tag Issue Date: Not reported  
 Install Date: Not reported  
**Green Tag Decal: Not reported**  
**Green Tag Issue Date: Not reported**  
**Green Tag Expire Date: Not reported**  
 Fee Due: Not reported  
 Motor Fuel Permit Inspection Date: Not reported  
 Motor Fuel Permit Expiration Date: Not reported  
 MOTOR FUEL TYPE: Not reported  
 Pending Nov: N

MAP FINDINGS  
FOCUS MAP 12

Map ID Site Database(s) EPA ID Number

**SCRAP CORP OF AMERICA / CALUMET REALTY (Continued)**

**U000792078**

IEMA: Not reported  
Equipment Type: Not reported  
Equipment: Not reported  
Last Passing Date: Not reported  
Test Expire Date: Not reported

Tank Number: 5  
**Tank Status: Exempt from registration**  
Tank Capacity: 5000  
Tank Substance: Heating Oil  
Last Used Date: 12/31/1973  
OSFM First Notify Date: Not reported  
Red Tag Issue Date: Not reported  
Install Date: Not reported  
**Green Tag Decal: Not reported**  
**Green Tag Issue Date: Not reported**  
**Green Tag Expire Date: Not reported**  
Fee Due: Not reported  
Motor Fuel Permit Inspection Date: Not reported  
Motor Fuel Permit Expiration Date: Not reported  
MOTOR FUEL TYPE: Not reported  
Pending Nov: N  
IEMA: Not reported  
Equipment Type: Not reported  
Equipment: Not reported  
Last Passing Date: Not reported  
Test Expire Date: Not reported

**323 CHICAGO HOUSING AUTHORITY  
940 EAST 132ND STREET  
CHICAGO, IL 60827**

**IL LUST S108649962  
IL SRP N/A**

LUST:  
Incident Num: 20070682  
IL EPA Id: 0316545003  
Product: Gasoline  
IEMA Date: 05/21/2007  
Project Manager: Jones  
Project Manager Phone: (217) 524-1253  
Email: Steve.Jones@illinois.gov  
PRP Name: Not reported  
PRP Contact: Not reported  
PRP Address: Not reported  
PRP City,St,Zip: Not reported  
PRP Phone: Not reported  
Site Classification: Not reported  
Section 57.5(g) Letter: 734  
Date Section 57.5(g) Letter: Not reported  
Non LUST Determination Letter: Not reported  
20 Report Received: 07/12/2007  
45 Report Received: 08/08/2007  
**NFA/NFR Letter: 09/10/2007**  
NFR Date Recorded: 10/29/2007

SRP:  
IL EPA Id: 0316545003

MAP FINDINGS  
FOCUS MAP 12

Map ID	Site	Database(s)	EPA ID Number
--------	------	-------------	---------------

**CHICAGO HOUSING AUTHORITY (Continued)**

**S108649962**

US EPA Id: ILD981098395  
 Longitude: -87.598806  
 Latitude: 41.656681  
 Contact Name: John Gerut  
 Contact Address: 60 East Van Buren Street  
 Contact City,St,Zip: Chicago, IL 60605  
 Contact Phone: (312) 913-7580  
 Date Enrolled: 11/23/2011  
 Point Of Contact: Ala E. Sassila, P.E.  
 Consultant Company: GSG Consultants, Inc.  
 Consultant Address: 855 West Adams Street  
 Consultant City,St,Zip: Chicago, IL 60607  
 Consultant Phone: (312) 733-6262  
 Proj Mgr Assigned: Tammy Smith  
 Sec. 4 Letter Date: Not reported  
 Active: Yes  
 No Further Remediation Letter Dt: Not reported  
 Remediation Applicant Co: Chicago Housing Authority  
 Effective: False  
 Remediation Applicant Name: Not reported  
 Remediation Applicant Company: Not reported  
 Remediation Applicant Address: Not reported  
 Remediation Applicant City,St,Zip: Not reported  
 Illinois EPA: Not reported  
 Site Name: Not reported  
 NFR Letter: Not reported  
 NFR Letter Date Recorded: Not reported  
 Comprehensive/Focused: Not reported  
 Worker Caution: Not reported  
 Acres: Not reported  
 Land Use: Not reported  
 Ground Water Use Restriction: Not reported  
 Highway Authority Agreement: Not reported  
 Ordinance: Not reported  
 Industrial - Commercial: Not reported  
 Slab on Grade: Not reported  
 BCT: Not reported  
 Building Slab: Not reported  
 Asphalt Used: Not reported  
 Concrete Used: Not reported  
 Clean Soil 3ft: Not reported  
 Clean Soil 10ft: Not reported  
 Alternate Barrier: Not reported

324

**MAINTENANCE BUILDING  
940 E. 132ND STREET  
CHICAGO, IL 60661**

**IL UST U004107042  
N/A**

UST:

Facility ID: 2043650  
 Facility Status: EXEMPT  
**Facility Type: NONE**  
 Owner Id: U0002876  
 Owner Name: Chicago Housing Authority  
 Owner Address: 60 East Van Buren, 13th Floor  
 Owner City,St,Zip: Chicago, IL 60605

MAP FINDINGS  
FOCUS MAP 12

Map ID Site Database(s) EPA ID Number

**MAINTENANCE BUILDING (Continued)**

**U004107042**

Tank Number: 1  
**Tank Status:** Exempt from registration  
 Tank Capacity: 1000  
 Tank Substance: Gasoline  
 Last Used Date: 12/31/1973  
 OSFM First Notify Date: Not reported  
 Red Tag Issue Date: Not reported  
 Install Date: Not reported  
**Green Tag Decal:** Not reported  
**Green Tag Issue Date:** Not reported  
**Green Tag Expire Date:** Not reported  
 Fee Due: Not reported  
 Motor Fuel Permit Inspection Date: Not reported  
 Motor Fuel Permit Expiration Date: Not reported  
 MOTOR FUEL TYPE: Not reported  
 Pending Nov: N  
 IEMA: 07-0682  
 Equipment Type: Not reported  
 Equipment: Not reported  
 Last Passing Date: Not reported  
 Test Expire Date: Not reported

326

**BRAINARD CLEANERS  
13237 BRAINARD  
CHICAGO, IL 60633**

**RCRA-SQG 1000613465  
FINDS ILD984837567**

RCRA-SQG:

Date form received by agency: 09/16/1991  
 Facility name: BRAINARD CLEANERS  
 Facility address: 13237 BRAINARD  
 CHICAGO, IL 60633  
 EPA ID: ILD984837567  
 Contact: AL FERCONIO  
 Contact address: 13237 BRAINARD  
 CHICAGO, IL 60633  
 Contact country: US  
 Contact telephone: (312) 646-1151  
 Contact email: Not reported  
 EPA Region: 05  
 Classification: Small Small Quantity Generator  
 Description: Handler: generates more than 100 and less than 1000 kg of hazardous waste during any calendar month and accumulates less than 6000 kg of hazardous waste at any time; or generates 100 kg or less of hazardous waste during any calendar month, and accumulates more than 1000 kg of hazardous waste at any time

Owner/Operator Summary:

Owner/operator name: FERCONIO AL  
 Owner/operator address: 13237 BRAINARD  
 CHICAGO, IL 60633  
 Owner/operator country: Not reported  
 Owner/operator telephone: (312) 646-1151  
 Legal status: Private  
 Owner/Operator Type: Owner  
 Owner/Op start date: Not reported  
 Owner/Op end date: Not reported



MAP FINDINGS  
FOCUS MAP 12

Map ID      Site      Database(s)      EPA ID Number

---

**BRAINARD CLEANERS (Continued)**

**1000613465**

Handler Activities Summary:

U.S. importer of hazardous waste: No  
Mixed waste (haz. and radioactive): No  
Recycler of hazardous waste: No  
Transporter of hazardous waste: No  
Treater, storer or disposer of HW: No  
Underground injection activity: No  
On-site burner exemption: No  
Furnace exemption: No  
Used oil fuel burner: No  
Used oil processor: No  
User oil refiner: No  
Used oil fuel marketer to burner: No  
Used oil Specification marketer: No  
Used oil transfer facility: No  
Used oil transporter: No

. Waste code: D000  
. Waste name: Not Defined

. Waste code: F002  
. Waste name: THE FOLLOWING SPENT HALOGENATED SOLVENTS: TETRACHLOROETHYLENE, METHYLENE CHLORIDE, TRICHLOROETHYLENE, 1,1,1-TRICHLOROETHANE, CHLOROBENZENE, 1,1,2-TRICHLORO-1,2,2-TRIFLUOROETHANE, ORTHO-DICHLOROBENZENE, TRICHLOROFLUOROMETHANE, AND 1,1,2, TRICHLOROETHANE; ALL SPENT SOLVENT MIXTURES/BLENDS CONTAINING, BEFORE USE, A TOTAL OF TEN PERCENT OR MORE (BY VOLUME) OF ONE OR MORE OF THE ABOVE HALOGENATED SOLVENTS OR THOSE SOLVENTS LISTED IN F001, F004, AND F005; AND STILL BOTTOMS FROM THE RECOVERY OF THESE SPENT SOLVENTS AND SPENT SOLVENT MIXTURES.

Violation Status: No violations found

FINDS:

Registry ID: 110005897869

Environmental Interest/Information System

ACES (Illinois - Agency Compliance And Enforcement System) is the Illinois EPA Project to facilitate the permitting operations

RCRAInfo is a national information system that supports the Resource Conservation and Recovery Act (RCRA) program through the tracking of events and activities related to facilities that generate, transport, and treat, store, or dispose of hazardous waste. RCRAInfo allows RCRA program staff to track the notification, permit, compliance, and corrective action activities required under RCRA.

MAP FINDINGS  
FOCUS MAP 12

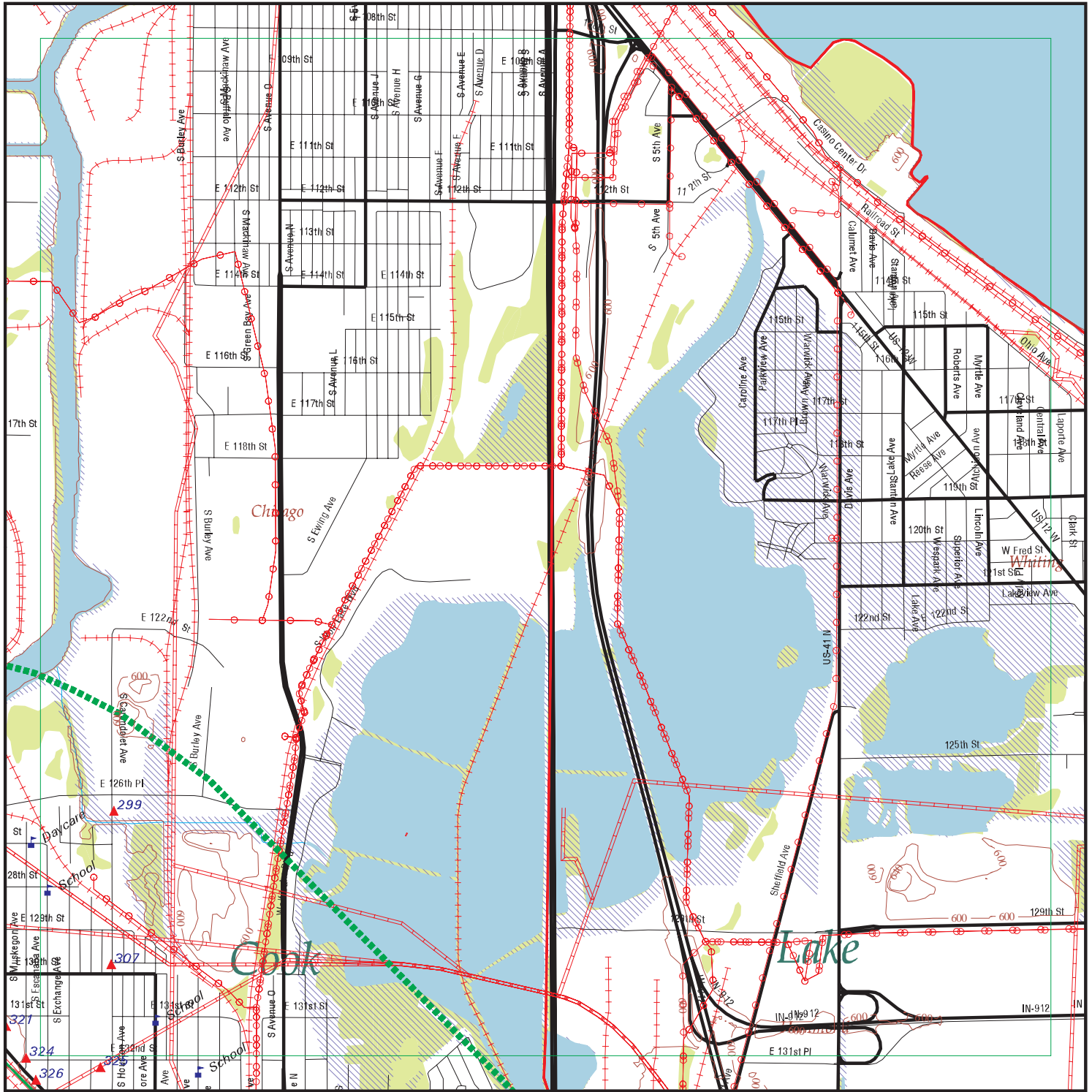
<u>Map ID</u>	<u>Site</u>	<u>Database(s)</u>	<u>EPA ID Number</u>
326	<b>BRAINARD COIN LNDRY 13237 S BRAINARD AVE CHICAGO, IL</b>  EDR Historical Cleaners: Name: BRAINARD COIN LNDRY Year: 1981 Type: LAUNDRIES SELF SERVICE	EDR Hist Cleaner	1009184974 N/A

City	EDR ID	Site Name	Site Address	Zip	Database(s)
CALUMET CITY	1014390033	COMED	100TH & TORRENCE	60633	RCRA-SQG
CHICAGO	1003870420	CHICAGO REGIONAL PORT DIST	111TH & DOTY AVE	60633	CERCLIS-NFRAP
CHICAGO	1015742581	COMED-MANHOLE	113TH & TORRENCE	60617	RCRA NonGen / NLR
CHICAGO	1012178927	CHICAGO DEPT OF ENV	115TH & TORRENCE-SPILL	60617	RCRA NonGen / NLR
CHICAGO	1015731053	PAXTON LANDFILL CORPORATION	116TH STREET & PAXTON AVENUE	60633	CERCLIS, RCRA NonGen / NLR
CHICAGO	1003870294	L.H.L. #2	116TH & N & W RR	60617	CERCLIS-NFRAP
CHICAGO	1014389970	COMED	119TH & PAULINA	60617	RCRA-SQG
CHICAGO	S101215364	U.S. DRUM DISPOSAL II	2400 EAST 119TH STREET	60617	IL SSU
CHICAGO	1003870122	ILLINOIS CENTRAL RR TRACKS	119TH STREET EAST IL CENTRAL TRACKS	60628	CERCLIS-NFRAP
CHICAGO	1002886378	US SCRAP	123RD & COTTAGE GROVE	60628	CERCLIS, CONSENT, PRP
CHICAGO	1002886490	METRO SANITARY DISTRICT #3	125TH STREET & DOTY AVENUE	60628	CERCLIS-NFRAP
CHICAGO	S105743962	PUMP-N-SAVE	150 WEST 127TH	60628	IL LUST
CHICAGO	S113272710	LAKE CO GRADING (SPILL)	133RD ST & AVE K-B	60633	IL BOL
CHICAGO	1004695029	ARMY COE LOCK DAM 01	134TH AND CALUMET RIVER	60633	RCRA-CESQG
CHICAGO	S100790023	CALUMET CONTAINER	EAST 136TH STREET		IL NIPC
CHICAGO	S115496177	LAND & LAKES TRANSFER STATION (UNDER DEVELOPMENT)	1258-1300 E. 138TH ST.		IL RGA LF
CHICAGO	1001967999	CDOT/BRIDGES	I 90 BRIDGE OVER CALUMET	60617	RCRA NonGen / NLR
CHICAGO	U003838643	95TH STREET PROPERTY	95TH STREET & COLFAZ AVENUE	60617	IL UST
CHICAGO	1001228053	CHICAGO DOT BRIDGES	95TH ST BRIDGE(3300 E 95	60617	RCRA NonGen / NLR
CHICAGO	S113272459	PEOPLES GAS: 96TH ST STATION	96TH & BALTIMORE NE COR	60617	IL BOL
CHICAGO	S107926345	VAN VLISSINGEN PROPERTY	96TH ST & VAN VLISSINGEN	60617	IL SSU, IL BOL
CHICAGO	S115506896	GO-TANE SERVICE STATION	6519 WEST ADDISON		IL RGA LUST
CHICAGO	S115506897	GO-TANE SERVICE STATION	6803 ARMITAGE		IL RGA LUST
CHICAGO	S115496807	2840 WEST ARMITAGE	2844 WEST ARMITAGE		IL RGA LUST
CHICAGO	S115519355	SPEEDWAY SUPERAMERICA SERVICE STATION #7010	3656 NORTH ASHLAND		IL RGA LUST
CHICAGO	S115518713	SHELL SERVICE STATION #136909	7101 SOUTH ASHLAND		IL RGA LUST
CHICAGO	S115498822	AUGUSTA & PAULINA SERVICE STATION	1700 WEST AUGUSTA		IL RGA LUST
CHICAGO	S115506321	G & G SERVICE STATION	7320 WEST BELLMONT		IL RGA LUST
CHICAGO	S115499632	BILL'S SERVICE STATION	4401 WEST BELMONT		IL RGA LUST
CHICAGO	S113272166	USPS JOHN J BUCHANAN STATION	9308 S CHICAGO AVE	60617	IL BOL
CHICAGO	U003853346	FORMER PULLMAN FACTORY	11302 S CORLISS	60628	IL UST
CHICAGO	S115504484	EAST LAKE MANAGEMENT & DEVELOPMENT	6352 SOUTH COTTAGE GROVE		IL RGA LUST
CHICAGO	S115504074	DIVERSEY NEW ENGLAND SERVICE STATION	6902 WEST DIVERSEY AVE.		IL RGA LUST
CHICAGO	S115496696	1725 WEST DIVERSEY LLC	1725 WEST DIVERSEY		IL RGA LUST
CHICAGO	S115506846	GLOBAL GAS STATION	5035 WEST DIVISION		IL RGA LUST
CHICAGO	S115496087	GROOT INDUSTRIES/CHICAGO TRANSFER STATION	6747 N. ELMHURST ROAD		IL RGA LF
CHICAGO	S115506025	FORMER SERVICE STATION	5979 ELSTON AVE.		IL RGA LUST
CHICAGO	S115514476	NORTH LAKE DEVELOPMENT	6655 WEST GRAND AVE.		IL RGA LUST
CHICAGO	S115509805	JIMMY'S SERVICE STATION	8801 SOUTH HALSTED		IL RGA LUST
CHICAGO	S115518722	SHELL SERVICE STATION 212-1544-4700	9458 SOUTH HALSTED		IL RGA LUST
CHICAGO	S115496918	707 WEST HARRISON LTD. PARTNERSHIP	707 NORTH HARRISON ST.		IL RGA LUST

## FOCUS MAP 12 ORPHAN SUMMARY

City	EDR ID	Site Name	Site Address	Zip	Database(s)
CHICAGO	S115513195	MINUTEMAN GAS STATION	3357 WEST HARRISON		IL RGA LUST
CHICAGO	S115499633	BILL'S SERVICE STATION	5765 WEST HIGGINS		IL RGA LUST
CHICAGO	S115511131	LAKE SHORE PETROCORP.	13759 SOUTH INDIANA AVE.		IL RGA LUST
CHICAGO	S115514258	NEW WEST REALITY	1600 SOUTH INDIANA		IL RGA LUST
CHICAGO	S111888759	LAKE SIDE COLLISION	10300 INDIANAPOLIS BLVD	60617	IL SPILLS, IL BOL
CHICAGO	S115522599	WEST SIDE REALTY CORP.	1655 WEST JACKSON		IL RGA LUST
CHICAGO	S115495942	CID TRANSFER STATION	13707 S. JEFFREY AVE.		IL RGA LF
CHICAGO	S115496803	2650 LAKE VIEW CONDO ASSOC.	2650 LAKEVIEW		IL RGA LUST
CHICAGO	S115511117	LAKE MEADOWS ASSOC.	3357 SOUTH MARTIN LUTHER KING DR.		IL RGA LUST
CHICAGO	S115509799	JIM'S SERVICE STATION	2000 WEST MONTROSE		IL RGA LUST
CHICAGO	S115511133	LAKE SHORE PETROCORP	3349-3359 WEST MONTROSE		IL RGA LUST
CHICAGO	S115496917	7020 WEST NORTH PARTNERSHIP	7020 WEST NORTH AVE.		IL RGA LUST
CHICAGO	S107926349	LAKE CALUMET CLUSTER SITE	NORTH OF 122ND	60628	IL SSU
CHICAGO	S115523859	LAKE CALUMET CLUSTER SITE	NORTH OF 122ND		IL RGA HWS
CHICAGO	S113272692	LAKE CALUMET CLUSTER	N OF E 122ND ST	60633	IL BOL
CHICAGO	S115496818	3400 WEST PETERSON LLC	3400 WEST PETERSON		IL RGA LUST
CHICAGO	S115496676	1340 WEST PRATT LLP	1340 WEST PRATT		IL RGA LUST
CHICAGO	S115496777	2001 WEST RACE STREET LLC	2001 WEST RACE STREET		IL RGA LUST
CHICAGO	S115517245	ROSCOE RACINE SERVICE STATION	3425 NORTH RACINE		IL RGA LUST
CHICAGO	S115522596	WEST ROOSEVELT DEVELOPMENT	5300 WEST ROOSEVELT ST.		IL RGA LUST
CHICAGO	S115753069	FRED BERGLUND & SONS	8410 SOUTH S. CHICAGO AVENUE	60617	IL LUST, IL LUST TRUST, IL SPILLS
CHICAGO	S115495940	CID TRANSFER STATION (ACTIVE)	13707 S.JEFFREY AVE.		IL RGA LF
CHICAGO	S115507175	GREATER WEST TOWN TRAINING PARTNERSHIP	550 NORTH SACRAMENTO AVENUE		IL RGA LUST
CHICAGO	S115507174	GREATER WEST TOWN TRAINING PARTNERSHIP	500-550 NORTH SACRAMENTO AVENUE		IL RGA LUST
CHICAGO	S115511139	LAKE TERRACE CONDO	7337 SOUTH SHORE DR.		IL RGA LUST
CHICAGO	U004223320	RETAIL STRIP	8342 S. STONY ISLAND	60617	IL UST
CHICAGO	1008372895	SOUTH DAKOTA SOY PROCESSORS	12200 S STONY ISLAND-D	60633	RCRA NonGen / NLR
CHICAGO	1010563504	FIRST CHOICE LOGISTICS INC	12550 S STONY ISLAND-B	60633	RCRA NonGen / NLR
CHICAGO	1001201774	IDOT	TORRENCE AVE OVER	60628	RCRA NonGen / NLR
CHICAGO	S115496380	PLANET RECOVERY TRANSFER STATION (ACTIVE)	1750-1850 W.CARROLL AVE.		IL RGA LF
CHICAGO	S115496699	1801 WEST WINNEMAC BLDG. LLC	1801 WEST WINNEMAC		IL RGA LUST
RIVERDALE	S103690079	RIVERDALE, VILLAGE OF	130TH & HALSTED ST.	60827	IL LUST
RIVERDALE	S113261782	WEST SHORE PIPELINE	141ST & STEWART	60827	IL BOL

# Focus Map 13



EDR DataMap® - Environmental Atlas

## NICTD West Lake Corridor Millennium Station Ext.

### Legend

- |                             |                    |                         |                   |                     |
|-----------------------------|--------------------|-------------------------|-------------------|---------------------|
| Roads                       | Waterways          | Powerlines              | Water             | Listed Sites        |
| Major Roads                 | Railroads          | Pipelines               | Superfund Sites   | Sensitive Receptors |
| Contour Lines               | Study Boundary     | Fault Lines             | Federal DOD Sites |                     |
| National Wetlands Inventory | 100-Yr Flood Zones | Indian Reservations BIA |                   |                     |



Scale in Miles

FOCUS MAP 13 SUMMARY

<u>Database</u>	<u>Total Plotted</u>
<b><u>FEDERAL RECORDS</u></b>	
NPL	0
Proposed NPL	0
Delisted NPL	0
NPL LIENS	0
CERCLIS	0
CERCLIS-NFRAP	0
LIENS 2	0
CORRACTS	0
RCRA-TSDF	0
RCRA-LQG	0
RCRA-SQG	2
RCRA-CESQG	0
RCRA NonGen / NLR	0
US ENG CONTROLS	0
US INST CONTROL	0
ERNS	0
HMIRS	0
DOT OPS	0
US CDL	0
US BROWNFIELDS	0
DOD	0
FUDS	0
LUCIS	0
CONSENT	0
ROD	0
UMTRA	0
DEBRIS REGION 9	0
ODI	0
US MINES	0
TRIS	0
TSCA	0
FTTS	0
HIST FTTS	0
SSTS	0
ICIS	0
PADS	0
MLTS	0
RADINFO	0
FINDS	1
RAATS	0
RMP	0
COAL ASH DOE	0
FEMA UST	0
FEDERAL FACILITY	0
LEAD SMELTERS	0
US AIRS	0
COAL ASH EPA	0
2020 COR ACTION	0

FOCUS MAP 13 SUMMARY

<u>Database</u>	<u>Total Plotted</u>
PRP	0
SCRD DRYCLEANERS	0
US HIST CDL	0
EPA WATCH LIST	0
US FIN ASSUR	0
PCB TRANSFORMER	0

**STATE AND LOCAL RECORDS**

IL SSU	1
IN SHWS	0
IL SWF/LF	0
IN SWF/LF	0
IL NPDES	0
IL UIC	0
IN UIC	0
IN NPDES	0
IL NIPC	0
IL LF SPECIAL WASTE	0
IL LUST	1
IN LUST	0
IL LUST TRUST	0
IL UST	2
IN UST	0
IL AST	0
IL HWAR	0
IN MANIFEST	0
IL SPILLS	0
IN SPILLS	0
IL ENG CONTROLS	0
IL INST CONTROL	0
IL SRP	0
IL DRYCLEANERS	0
IN DRYCLEANERS	0
IL IMPDMNT	0
IL BROWNFIELDS	0
IN BROWNFIELDS	0
IL CDL	0
IN CDL	0
IL AIRS	0
IN AIRS	0
IL TIER 2	0
IN TIER 2	0
IL COAL ASH	0
IL CHICAGO ENV	0
IL CCDD	0
IL BOL	1
IL PIMW	0
IN COAL ASH	0

**TRIBAL RECORDS**

INDIAN RESERV	0
---------------	---

FOCUS MAP 13 SUMMARY

<u>Database</u>	<u>Total Plotted</u>
INDIAN ODI	0
INDIAN LUST	0
INDIAN UST	0
INDIAN VCP	0
<b><u>EDR PROPRIETARY RECORDS</u></b>	
EDR MGP	0
EDR Hist Auto	1
EDR Hist Cleaner	1
IL RGA LF	0
IL RGA HWS	0
IL RGA LUST	0
IN RGA HWS	0
IN RGA LF	0
IN RGA LUST	0

NOTES:

Sites may be listed in more than one database



MAP FINDINGS  
FOCUS MAP 13

Map ID	Site	Database(s)	EPA ID Number
299	<b>SCHROUD PROPERTY</b> <b>12601 CARONDOLET AVE</b> <b>CHICAGO, IL 60633</b>	<b>IL SSU</b> <b>IL BOL</b>	<b>S107926333</b> <b>N/A</b>
	SSU: Facility ID: 0316550015 Facility Type: Flue Dust Waste Pile Lat/Long: 0 / 0 Directions: Not reported Region: Des Plaines Current Program: DLC-CO Project Manager: Lowder Community Relations: Not reported SSU Status: Transferred FOS: Rivera Year Completed: Not reported Site Size: 25		
	BOL: Site Id: 170000529818 Inv Num: 0316550015 Interest Name: Schroud Property Interest Type: BOL Media Code: LAND		
307	<b>A &amp; D AUTO SER</b> <b>12958 CARONDOLET AVE</b> <b>CHICAGO, IL 60633</b>	<b>IL LUST</b> <b>IL UST</b>	<b>U000864773</b> <b>N/A</b>
	LUST: Incident Num: 901634 IL EPA Id: 0316280029 Product: Gasoline IEMA Date: 06/19/1990 Project Manager: Wallace Project Manager Phone: (217) 524-1283 Email: Donna.Wallace@illinois.gov PRP Name: A&D Auto PRP Contact: Walter Brandys PRP Address: 12958 South Carondolet PRP City,St,Zip: Chicago, IL 60606 PRP Phone: Not reported Site Classification: Not reported Section 57.5(g) Letter: 731 Date Section 57.5(g) Letter: Not reported Non LUST Determination Letter: Not reported 20 Report Received: 04/14/1994 45 Report Received: 04/30/1993 <b>NFA/NFR Letter: 04/07/1999</b> NFR Date Recorded: 06/25/1999		
	UST: Facility ID: 2020504 Facility Status: CLOSED <b>Facility Type: GOLF COURSE</b> Owner Id: U0001906 Owner Name: Brandys Walter A Owner Address: 13114 Ave N Owner City,St,Zip: Chicago, IL 60633		

MAP FINDINGS  
FOCUS MAP 13

Map ID Site Database(s) EPA ID Number

**A & D AUTO SER (Continued)**

**U000864773**

Tank Number: 1  
**Tank Status:** **Removed**  
 Tank Capacity: 3000  
 Tank Substance: Gasoline  
 Last Used Date: Not reported  
 OSFM First Notify Date: 5/8/1986  
 Red Tag Issue Date: Not reported  
 Install Date: Not reported  
**Green Tag Decal:** **Not reported**  
**Green Tag Issue Date:** **Not reported**  
**Green Tag Expire Date:** **Not reported**  
 Fee Due: Not reported  
 Motor Fuel Permit Inspection Date: Not reported  
 Motor Fuel Permit Expiration Date: Not reported  
 MOTOR FUEL TYPE: Not reported  
 Pending Nov: N  
 IEMA: Not reported  
 Equipment Type: Not reported  
 Equipment: Not reported  
 Last Passing Date: Not reported  
 Test Expire Date: Not reported

Tank Number: 2  
**Tank Status:** **Removed**  
 Tank Capacity: 8000  
 Tank Substance: Gasoline  
 Last Used Date: Not reported  
 OSFM First Notify Date: 5/8/1986  
 Red Tag Issue Date: Not reported  
 Install Date: Not reported  
**Green Tag Decal:** **Not reported**  
**Green Tag Issue Date:** **Not reported**  
**Green Tag Expire Date:** **Not reported**  
 Fee Due: Not reported  
 Motor Fuel Permit Inspection Date: Not reported  
 Motor Fuel Permit Expiration Date: Not reported  
 MOTOR FUEL TYPE: Not reported  
 Pending Nov: N  
 IEMA: Not reported  
 Equipment Type: Not reported  
 Equipment: Not reported  
 Last Passing Date: Not reported  
 Test Expire Date: Not reported

Tank Number: 3  
**Tank Status:** **Removed**  
 Tank Capacity: 2000  
 Tank Substance: Gasoline  
 Last Used Date: Not reported  
 OSFM First Notify Date: 5/8/1986  
 Red Tag Issue Date: Not reported  
 Install Date: Not reported  
**Green Tag Decal:** **Not reported**  
**Green Tag Issue Date:** **Not reported**  
**Green Tag Expire Date:** **Not reported**

MAP FINDINGS  
FOCUS MAP 13

Map ID      Site      Database(s)      EPA ID Number

---

**A & D AUTO SER (Continued)**

**U000864773**

Fee Due: Not reported  
 Motor Fuel Permit Inspection Date: Not reported  
 Motor Fuel Permit Expiration Date: Not reported  
 MOTOR FUEL TYPE: Not reported  
 Pending Nov: N  
 IEMA: Not reported  
 Equipment Type: Not reported  
 Equipment: Not reported  
 Last Passing Date: Not reported  
 Test Expire Date: Not reported

Tank Number: 4  
**Tank Status: Removed**  
 Tank Capacity: 4000  
 Tank Substance: Gasoline  
 Last Used Date: Not reported  
 OSFM First Notify Date: 11/1/1990  
 Red Tag Issue Date: Not reported  
 Install Date: Not reported  
**Green Tag Decal: Not reported**  
**Green Tag Issue Date: Not reported**  
**Green Tag Expire Date: Not reported**  
 Fee Due: Not reported  
 Motor Fuel Permit Inspection Date: Not reported  
 Motor Fuel Permit Expiration Date: Not reported  
 MOTOR FUEL TYPE: Not reported  
 Pending Nov: N  
 IEMA: Not reported  
 Equipment Type: Not reported  
 Equipment: Not reported  
 Last Passing Date: Not reported  
 Test Expire Date: Not reported

Tank Number: 5  
**Tank Status: Removed**  
 Tank Capacity: 500  
 Tank Substance: Used Oil  
 Last Used Date: Not reported  
 OSFM First Notify Date: 11/1/1990  
 Red Tag Issue Date: Not reported  
 Install Date: Not reported  
**Green Tag Decal: Not reported**  
**Green Tag Issue Date: Not reported**  
**Green Tag Expire Date: Not reported**  
 Fee Due: Not reported  
 Motor Fuel Permit Inspection Date: Not reported  
 Motor Fuel Permit Expiration Date: Not reported  
 MOTOR FUEL TYPE: Not reported  
 Pending Nov: N  
 IEMA: Not reported  
 Equipment Type: Not reported  
 Equipment: Not reported  
 Last Passing Date: Not reported  
 Test Expire Date: Not reported

MAP FINDINGS  
FOCUS MAP 13

Map ID Site Database(s) EPA ID Number

**A & D AUTO SER (Continued)**

**U000864773**

Tank Number: 6  
**Tank Status:** **Removed**  
 Tank Capacity: 500  
 Tank Substance: Diesel Fuel  
 Last Used Date: Not reported  
 OSFM First Notify Date: 11/1/1990  
 Red Tag Issue Date: Not reported  
 Install Date: Not reported  
**Green Tag Decal:** **Not reported**  
**Green Tag Issue Date:** **Not reported**  
**Green Tag Expire Date:** **Not reported**  
 Fee Due: Not reported  
 Motor Fuel Permit Inspection Date: Not reported  
 Motor Fuel Permit Expiration Date: Not reported  
 MOTOR FUEL TYPE: Not reported  
 Pending Nov: N  
 IEMA: Not reported  
 Equipment Type: Not reported  
 Equipment: Not reported  
 Last Passing Date: Not reported  
 Test Expire Date: Not reported

Tank Number: 7  
**Tank Status:** **Abandoned in place**  
 Tank Capacity: 1000  
 Tank Substance: Heating Oil  
 Last Used Date: 1/1/1902  
 OSFM First Notify Date: 9/29/1992  
 Red Tag Issue Date: Not reported  
 Install Date: Not reported  
**Green Tag Decal:** **Not reported**  
**Green Tag Issue Date:** **Not reported**  
**Green Tag Expire Date:** **Not reported**  
 Fee Due: Not reported  
 Motor Fuel Permit Inspection Date: Not reported  
 Motor Fuel Permit Expiration Date: Not reported  
 MOTOR FUEL TYPE: Not reported  
 Pending Nov: N  
 IEMA: Not reported  
 Equipment Type: Not reported  
 Equipment: Not reported  
 Last Passing Date: Not reported  
 Test Expire Date: Not reported

Tank Number: 8  
**Tank Status:** **Abandoned in place**  
 Tank Capacity: 1000  
 Tank Substance: Heating Oil  
 Last Used Date: Not reported  
 OSFM First Notify Date: 1/1/1902  
 Red Tag Issue Date: Not reported  
 Install Date: Not reported  
**Green Tag Decal:** **Not reported**  
**Green Tag Issue Date:** **Not reported**  
**Green Tag Expire Date:** **Not reported**

MAP FINDINGS  
FOCUS MAP 13

Map ID Site Database(s) EPA ID Number

**A & D AUTO SER (Continued)**

**U000864773**

Fee Due: Not reported  
 Motor Fuel Permit Inspection Date: Not reported  
 Motor Fuel Permit Expiration Date: Not reported  
 MOTOR FUEL TYPE: Not reported  
 Pending Nov: N  
 IEMA: Not reported  
 Equipment Type: Not reported  
 Equipment: Not reported  
 Last Passing Date: Not reported  
 Test Expire Date: Not reported

321

**13135 S MANISTEE AVE  
CHICAGO, IL 60633**

**EDR Hist Auto 1015205687  
N/A**

EDR Historical Auto Stations:

Name: HEGEWISCH AUTO REPAIR & SALES  
 Year: 1999  
 Address: 13135 S MANISTEE AVE

Name: HEGEWISCH AUTO REPAIR & SALES  
 Year: 2000  
 Address: 13135 S MANISTEE AVE

Name: HEGEWISCH AUTO REPAIR & SRVC  
 Year: 2002  
 Address: 13135 S MANISTEE AVE

Name: EDDIE & TONY'S AUTO REPAIR  
 Year: 2007  
 Address: 13135 S MANISTEE AVE

Name: EDDIE TONY'S AUTO REPAIR  
 Year: 2008  
 Address: 13135 S MANISTEE AVE

Name: EDDIE TONY'S AUTO REPAIR  
 Year: 2009  
 Address: 13135 S MANISTEE AVE

Name: EDDIE & TONY'S AUTO REPAIR  
 Year: 2010  
 Address: 13135 S MANISTEE AVE

Name: EDDIE & TONY'S AUTO REPAIR  
 Year: 2011  
 Address: 13135 S MANISTEE AVE

Name: EDDIE & TONY'S AUTO REPAIR  
 Year: 2012  
 Address: 13135 S MANISTEE AVE

MAP FINDINGS  
FOCUS MAP 13

Map ID	Site	Database(s)	EPA ID Number
324	<b>MAINTENANCE BUILDING</b> <b>940 E. 132ND STREET</b> <b>CHICAGO, IL 60661</b>  UST: Facility ID: 2043650 Facility Status: EXEMPT <b>Facility Type: NONE</b> Owner Id: U0002876 Owner Name: Chicago Housing Authority Owner Address: 60 East Van Buren, 13th Floor Owner City,St,Zip: Chicago, IL 60605  Tank Number: 1 <b>Tank Status: Exempt from registration</b> Tank Capacity: 1000 Tank Substance: Gasoline Last Used Date: 12/31/1973 OSFM First Notify Date: Not reported Red Tag Issue Date: Not reported Install Date: Not reported <b>Green Tag Decal: Not reported</b> <b>Green Tag Issue Date: Not reported</b> <b>Green Tag Expire Date: Not reported</b> Fee Due: Not reported Motor Fuel Permit Inspection Date: Not reported Motor Fuel Permit Expiration Date: Not reported MOTOR FUEL TYPE: Not reported Pending Nov: N IEMA: 07-0682 Equipment Type: Not reported Equipment: Not reported Last Passing Date: Not reported Test Expire Date: Not reported	IL UST	U004107042 N/A
325	<b>CHICAGO SOUTHSORE BURNHAM YARD</b> <b>BRAINARD AVE</b> <b>CHICAGO, IL 60633</b>  RCRA-SQG: Date form received by agency:03/17/1997 Facility name: CHICAGO SOUTHSORE BURNHAM YARD Facility address: BRAINARD AVE CHICAGO, IL 60633 EPA ID: ILR000035584 Mailing address: 505 N CARROLL AVE MICHIGAN CITY, IN 46360 Contact: MERRILL PRICE Contact address: BRAINARD AVE CHICAGO, IL 60633 Contact country: US Contact telephone: (219) 874-9000 Contact email: Not reported EPA Region: 05 Classification: Small Small Quantity Generator Description: Handler: generates more than 100 and less than 1000 kg of hazardous waste during any calendar month and accumulates less than 6000 kg of hazardous waste at any time; or generates 100 kg or less of hazardous waste during any calendar month, and accumulates more than 1000 kg of hazardous waste at any time	RCRA-SQG	1001195896 ILR000035584

MAP FINDINGS  
FOCUS MAP 13

Map ID	Site	Database(s)	EPA ID Number
--------	------	-------------	---------------

**CHICAGO SOUTHSORE BURNHAM YARD (Continued)**

**1001195896**

Handler Activities Summary:

U.S. importer of hazardous waste: No  
 Mixed waste (haz. and radioactive): No  
 Recycler of hazardous waste: No  
 Transporter of hazardous waste: No  
 Treater, storer or disposer of HW: No  
 Underground injection activity: No  
 On-site burner exemption: No  
 Furnace exemption: No  
 Used oil fuel burner: No  
 Used oil processor: No  
 User oil refiner: No  
 Used oil fuel marketer to burner: No  
 Used oil Specification marketer: No  
 Used oil transfer facility: No  
 Used oil transporter: No

. Waste code: D001  
 . Waste name: IGNITABLE WASTE

Violation Status: No violations found

326

**BRAINARD CLEANERS  
13237 BRAINARD  
CHICAGO, IL 60633**

**RCRA-SQG 1000613465  
FINDS ILD984837567**

RCRA-SQG:

Date form received by agency: 09/16/1991  
 Facility name: BRAINARD CLEANERS  
 Facility address: 13237 BRAINARD  
 CHICAGO, IL 60633  
 EPA ID: ILD984837567  
 Contact: AL FERCONIO  
 Contact address: 13237 BRAINARD  
 CHICAGO, IL 60633  
 Contact country: US  
 Contact telephone: (312) 646-1151  
 Contact email: Not reported  
 EPA Region: 05  
 Classification: Small Small Quantity Generator  
 Description: Handler: generates more than 100 and less than 1000 kg of hazardous waste during any calendar month and accumulates less than 6000 kg of hazardous waste at any time; or generates 100 kg or less of hazardous waste during any calendar month, and accumulates more than 1000 kg of hazardous waste at any time

Owner/Operator Summary:

Owner/operator name: FERCONIO AL  
 Owner/operator address: 13237 BRAINARD  
 CHICAGO, IL 60633  
 Owner/operator country: Not reported  
 Owner/operator telephone: (312) 646-1151  
 Legal status: Private  
 Owner/Operator Type: Owner  
 Owner/Op start date: Not reported  
 Owner/Op end date: Not reported

MAP FINDINGS  
FOCUS MAP 13

Map ID      Site      Database(s)      EPA ID Number

---

**BRAINARD CLEANERS (Continued)**

**1000613465**

Handler Activities Summary:

U.S. importer of hazardous waste: No  
Mixed waste (haz. and radioactive): No  
Recycler of hazardous waste: No  
Transporter of hazardous waste: No  
Treater, storer or disposer of HW: No  
Underground injection activity: No  
On-site burner exemption: No  
Furnace exemption: No  
Used oil fuel burner: No  
Used oil processor: No  
User oil refiner: No  
Used oil fuel marketer to burner: No  
Used oil Specification marketer: No  
Used oil transfer facility: No  
Used oil transporter: No

. Waste code: D000  
. Waste name: Not Defined

. Waste code: F002  
. Waste name: THE FOLLOWING SPENT HALOGENATED SOLVENTS: TETRACHLOROETHYLENE, METHYLENE CHLORIDE, TRICHLOROETHYLENE, 1,1,1-TRICHLOROETHANE, CHLOROBENZENE, 1,1,2-TRICHLORO-1,2,2-TRIFLUOROETHANE, ORTHO-DICHLOROBENZENE, TRICHLOROFLUOROMETHANE, AND 1,1,2, TRICHLOROETHANE; ALL SPENT SOLVENT MIXTURES/BLENDS CONTAINING, BEFORE USE, A TOTAL OF TEN PERCENT OR MORE (BY VOLUME) OF ONE OR MORE OF THE ABOVE HALOGENATED SOLVENTS OR THOSE SOLVENTS LISTED IN F001, F004, AND F005; AND STILL BOTTOMS FROM THE RECOVERY OF THESE SPENT SOLVENTS AND SPENT SOLVENT MIXTURES.

Violation Status: No violations found

**FINDS:**

Registry ID: 110005897869

**Environmental Interest/Information System**

ACES (Illinois - Agency Compliance And Enforcement System) is the Illinois EPA Project to facilitate the permitting operations

RCRAInfo is a national information system that supports the Resource Conservation and Recovery Act (RCRA) program through the tracking of events and activities related to facilities that generate, transport, and treat, store, or dispose of hazardous waste. RCRAInfo allows RCRA program staff to track the notification, permit, compliance, and corrective action activities required under RCRA.



MAP FINDINGS  
FOCUS MAP 13

<u>Map ID</u>	<u>Site</u>	<u>Database(s)</u>	<u>EPA ID Number</u>
326	<b>BRAINARD COIN LNDRY 13237 S BRAINARD AVE CHICAGO, IL</b>  EDR Historical Cleaners: Name: BRAINARD COIN LNDRY Year: 1981 Type: LAUNDRIES SELF SERVICE	EDR Hist Cleaner	1009184974 N/A

## FOCUS MAP 13 ORPHAN SUMMARY

City	EDR ID	Site Name	Site Address	Zip	Database(s)
CHICAGO	1012178499	CHICAGO DEPT OF ENVIRONMENT	100TH & EWING	60617	RCRA NonGen / NLR
CHICAGO	1003870420	CHICAGO REGIONAL PORT DIST	111TH & DOTY AVE	60633	CERCLIS-NFRAP
CHICAGO	1015742581	COMED-MANHOLE	113TH & TORRENCE	60617	RCRA NonGen / NLR
CHICAGO	1012178927	CHICAGO DEPT OF ENV	115TH & TORRENCE-SPILL	60617	RCRA NonGen / NLR
CHICAGO	1015731053	PAXTON LANDFILL CORPORATION	116TH STREET & PAXTON AVENUE	60633	CERCLIS, RCRA NonGen / NLR
CHICAGO	1003870294	L.H.L. #2	116TH & N & W RR	60617	CERCLIS-NFRAP
CHICAGO	1007202294	NORFOLK & WESTERN RR	118TH & STONEY ISLAND	60617	RCRA NonGen / NLR
CHICAGO	1014389970	COMED	119TH & PAULINA	60617	RCRA-SQG
CHICAGO	S101215364	U.S. DRUM DISPOSAL II	2400 EAST 119TH STREET	60617	IL SSU
CHICAGO	S113272710	LAKE CO GRADING (SPILL)	133RD ST & AVE K-B	60633	IL BOL
CHICAGO	1004695029	ARMY COE LOCK DAM 01	134TH AND CALUMET RIVER	60633	RCRA-CESQG
CHICAGO	S100790023	CALUMET CONTAINER	EAST 136TH STREET		IL NIPC
CHICAGO	S115496177	LAND & LAKES TRANSFER STATION (UNDER DEVELOPMENT)	1258-1300 E. 138TH ST.		IL RGA LF
CHICAGO	1001967999	CDOT/BRIDGES	I 90 BRIDGE OVER CALUMET	60617	RCRA NonGen / NLR
CHICAGO	U003838643	95TH STREET PROPERTY	95TH STREET & COLFAZ AVENUE	60617	IL UST
CHICAGO	S113272459	PEOPLES GAS: 96TH ST STATION	96TH & BALTIMORE NE COR	60617	IL BOL
CHICAGO	S107926345	VAN VLISSINGEN PROPERTY	96TH ST & VAN VLISSINGEN	60617	IL SSU, IL BOL
CHICAGO	S115506896	GO-TANE SERVICE STATION	6519 WEST ADDISON		IL RGA LUST
CHICAGO	S115506897	GO-TANE SERVICE STATION	6803 ARMITAGE		IL RGA LUST
CHICAGO	S115496807	2840 WEST ARMITAGE	2844 WEST ARMITAGE		IL RGA LUST
CHICAGO	S115519355	SPEEDWAY SUPERAMERICA SERVICE STATION #7010	3656 NORTH ASHLAND		IL RGA LUST
CHICAGO	S115518713	SHELL SERVICE STATION #136909	7101 SOUTH ASHLAND		IL RGA LUST
CHICAGO	S115498822	AUGUSTA & PAULINA SERVICE STATION	1700 WEST AUGUSTA		IL RGA LUST
CHICAGO	U003715164	LUKE PILLARELLA	10558 AVENUE NORTH	60617	IL UST
CHICAGO	S115506321	G & G SERVICE STATION	7320 WEST BELLMONT		IL RGA LUST
CHICAGO	S115499632	BILL'S SERVICE STATION	4401 WEST BELMONT		IL RGA LUST
CHICAGO	S113272166	USPS JOHN J BUCHANAN STATION	9308 S CHICAGO AVE	60617	IL BOL
CHICAGO	S115504484	EAST LAKE MANAGEMENT & DEVELOPMENT	6352 SOUTH COTTAGE GROVE		IL RGA LUST
CHICAGO	S115504074	DIVERSEY NEW ENGLAND SERVICE STATION	6902 WEST DIVERSEY AVE.		IL RGA LUST
CHICAGO	S115496696	1725 WEST DIVERSEY LLC	1725 WEST DIVERSEY		IL RGA LUST
CHICAGO	S115506846	GLOBAL GAS STATION	5035 WEST DIVISION		IL RGA LUST
CHICAGO	S115496087	GROOT INDUSTRIES/CHICAGO TRANSFER STATION	6747 N. ELMHURST ROAD		IL RGA LF
CHICAGO	S115506025	FORMER SERVICE STATION	5979 ELSTON AVE.		IL RGA LUST
CHICAGO	S115514476	NORTH LAKE DEVELOPMENT	6655 WEST GRAND AVE.		IL RGA LUST
CHICAGO	S115509805	JIMMY'S SERVICE STATION	8801 SOUTH HALSTED		IL RGA LUST
CHICAGO	S115518722	SHELL SERVICE STATION 212-1544-4700	9458 SOUTH HALSTED		IL RGA LUST
CHICAGO	S115496918	707 WEST HARRISON LTD. PARTNERSHIP	707 NORTH HARRISON ST.		IL RGA LUST
CHICAGO	S115513195	MINUTEMAN GAS STATION	3357 WEST HARRISON		IL RGA LUST
CHICAGO	S115499633	BILL'S SERVICE STATION	5765 WEST HIGGINS		IL RGA LUST
CHICAGO	S115511131	LAKE SHORE PETROCORP.	13759 SOUTH INDIANA AVE.		IL RGA LUST
CHICAGO	S115514258	NEW WEST REALITY	1600 SOUTH INDIANA		IL RGA LUST

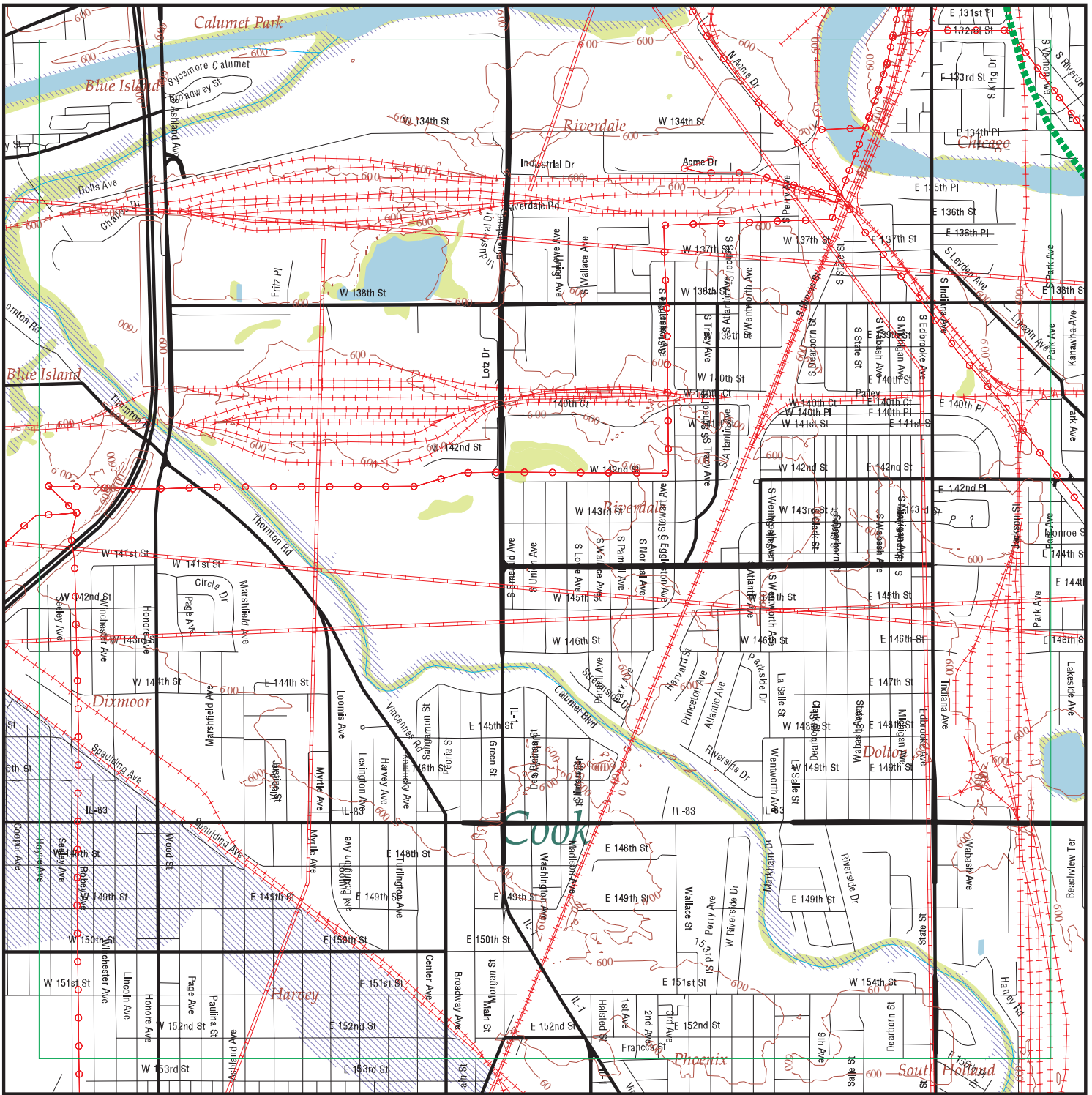
City	EDR ID	Site Name	Site Address	Zip	Database(s)
CHICAGO	S111888759	LAKE SIDE COLLISION	10300 INDIANAPOLIS BLVD	60617	IL SPILLS, IL BOL
CHICAGO	S115522599	WEST SIDE REALTY CORP.	1655 WEST JACKSON		IL RGA LUST
CHICAGO	S115495942	CID TRANSFER STATION	13707 S. JEFFREY AVE.		IL RGA LF
CHICAGO	1005415996	ST MICHAEL HIGH SCHOOL	8235 S LAKE SHORE DR	60617	RCRA-CESQG, FINDS
CHICAGO	S115496803	2650 LAKE VIEW CONDO ASSOC.	2650 LAKEVIEW		IL RGA LUST
CHICAGO	S115511117	LAKE MEADOWS ASSOC.	3357 SOUTH MARTIN LUTHER KING DR.		IL RGA LUST
CHICAGO	S115509799	JIM'S SERVICE STATION	2000 WEST MONTROSE		IL RGA LUST
CHICAGO	S115511133	LAKE SHORE PETROCORP	3349-3359 WEST MONTROSE		IL RGA LUST
CHICAGO	S115496917	7020 WEST NORTH PARTNERSHIP	7020 WEST NORTH AVE.		IL RGA LUST
CHICAGO	S115523859	LAKE CALUMET CLUSTER SITE	NORTH OF 122ND		IL RGA HWS
CHICAGO	S113272692	LAKE CALUMET CLUSTER	N OF E 122ND ST	60633	IL BOL
CHICAGO	S115496818	3400 WEST PETERSON LLC	3400 WEST PETERSON		IL RGA LUST
CHICAGO	S115496676	1340 WEST PRATT LLP	1340 WEST PRATT		IL RGA LUST
CHICAGO	S115496777	2001 WEST RACE STREET LLC	2001 WEST RACE STREET		IL RGA LUST
CHICAGO	S115517245	ROSCOE RACINE SERVICE STATION	3425 NORTH RACINE		IL RGA LUST
CHICAGO	S115522596	WEST ROOSEVELT DEVELOPMENT	5300 WEST ROOSEVELT ST.		IL RGA LUST
CHICAGO	S115753069	FRED BERGLUND & SONS	8410 SOUTH S. CHICAGO AVENUE	60617	IL LUST, IL LUST TRUST, IL SPILLS
CHICAGO	S115495940	CID TRANSFER STATION (ACTIVE)	13707 S.JEFFREY AVE.		IL RGA LF
CHICAGO	S115507175	GREATER WEST TOWN TRAINING PARTNERSHIP	550 NORTH SACRAMENTO AVENUE		IL RGA LUST
CHICAGO	S115507174	GREATER WEST TOWN TRAINING PARTNERSHIP	500-550 NORTH SACRAMENTO AVENUE		IL RGA LUST
CHICAGO	S115511139	LAKE TERRACE CONDO	7337 SOUTH SHORE DR.		IL RGA LUST
CHICAGO	S112351894	CHICAGO DEPT OF TRANSPORTATION	13007 TORRECE AVENUE	60633	IL LUST
CHICAGO	S115496380	PLANET RECOVERY TRANSFER STATION (ACTIVE)	1750-1850 W.CARROLL AVE.		IL RGA LF
CHICAGO	S115496699	1801 WEST WINNEMAC BLDG. LLC	1801 WEST WINNEMAC		IL RGA LUST
COOK COUNTY	M300002406	CARMEUSE LIME	SOUTH CHICAGO LIME PLANT		US MINES
GARY	1003870609	GARY SITE #9	BETWEEN 5TH & IND TOLL ROAD	46320	CERCLIS-NFRAP
HAMMOND	1014198538	DOMINION RESOURCES - STATE LINE POWER STATION	103RD STREET AND LAKE MICHIGAN	46320	TSCA
HAMMOND	1014390369	COLUMBIA METER STATION	1103 141ST ST	46320	RCRA-CESQG
HAMMOND	1016056207	NICTD RAILROAD BRIDGE	I 90 & GRAND CALUMET RIVER	46320	FINDS
HAMMOND	S111278603	NICTD RAILROAD BRIDGE	I 90 & CHICAGO AVE	46320	IN MANIFEST
HAMMOND	S111278605	NICTD RAILROAD BRIDGE	I 90 & GRAND CALUMET RIVER	46320	IN MANIFEST
HAMMOND	1014390323	NICTD RAILROAD BRIDGE	I 90 & GRAND CALUMET RIVER	46320	RCRA-LQG
HAMMOND	1010564016	TOLL ROAD BRIDGE 1A 3 2	I-90 AT MILE POST 0.34	46320	RCRA NonGen / NLR
HAMMOND	1008372930	HAMMOND WATER PLANT	925 CASINO DR	46320	RCRA NonGen / NLR, IN MANIFEST
HAMMOND	1007135001	LAKE CO BRIDGE 265	COLUMBIA AVE	46320	FINDS
HAMMOND	1016801376	WEST POINT PLAZA INDUSTRIAL PARK LOT 13	COLUMBIA AVE & MAGNOLIA AVE	46327	FINDS
HAMMOND	1007093561	LAKE CO BRIDGE 265	COLUMBIA AVE	46320	RCRA NonGen / NLR, IN MANIFEST
HAMMOND	1003870740	WEST SHORE TRUCKING AKA MCCAW WHSE	730 HOFFMAN ST	46320	CERCLIS-NFRAP
HAMMOND	1003870604	OLD HAMMOND CITY DUMP	KENNEDY AVENUE & 160TH STREET	46320	CERCLIS-NFRAP
HAMMOND	1017719011	LAKE GEORGE	LAKE GEORGE BASIN	46394	FINDS
HAMMOND	1015928529	STATE LINE ENERGY, LLC - STATE LINE STATION 7	103RDSSTREET& LAKE MICHIGAN	46320	FINDS
HAMMOND	S109408803	STATE LINE ENERGY INC	LAKE MICHIGAN & 103RD ST	46320	IN MANIFEST
HAMMOND	1011405676	WEST POINT PLAZA INDUSTRIAL PARK LOT 13	MAGNOLIA AVE AND COLUMBIA AVE	46327	FINDS
HAMMOND	1010784386	WEST POINT PLAZA INDUSTRIAL PARK LOT 13	MAGNOLIA AVE AND COLUMBIA AVE	46327	RCRA NonGen / NLR

Count: 88 records

FOCUS MAP 13 ORPHAN SUMMARY

City	EDR ID	Site Name	Site Address	Zip	Database(s)
HAMMOND	1001087500	POST WAREHOUSE	30200 SHEFFIELD DR	46320	RCRA NonGen / NLR, IN MANIFEST
WHITING	1004699818	FABRICARE CLEANERS	112 119TH ST	46394	RCRA-CESQG, FINDS, IN MANIFEST
WHITING	S111770478	BP PRODUCTS NA LAKEFRONT	NE OF 119TH & FRONT ST	46394	PA MANIFEST

# Focus Map 14



EDR DataMap® - Environmental Atlas

## NICTD West Lake Corridor Millennium Station Ext.

### Legend

- |                             |                    |                         |                   |                     |
|-----------------------------|--------------------|-------------------------|-------------------|---------------------|
| Roads                       | Waterways          | Powerlines              | Water             | Listed Sites        |
| Major Roads                 | Railroads          | Pipelines               | Superfund Sites   | Sensitive Receptors |
| Contour Lines               | Study Boundary     | Fault Lines             | Federal DOD Sites |                     |
| National Wetlands Inventory | 100-Yr Flood Zones | Indian Reservations BIA |                   |                     |



Scale in Miles

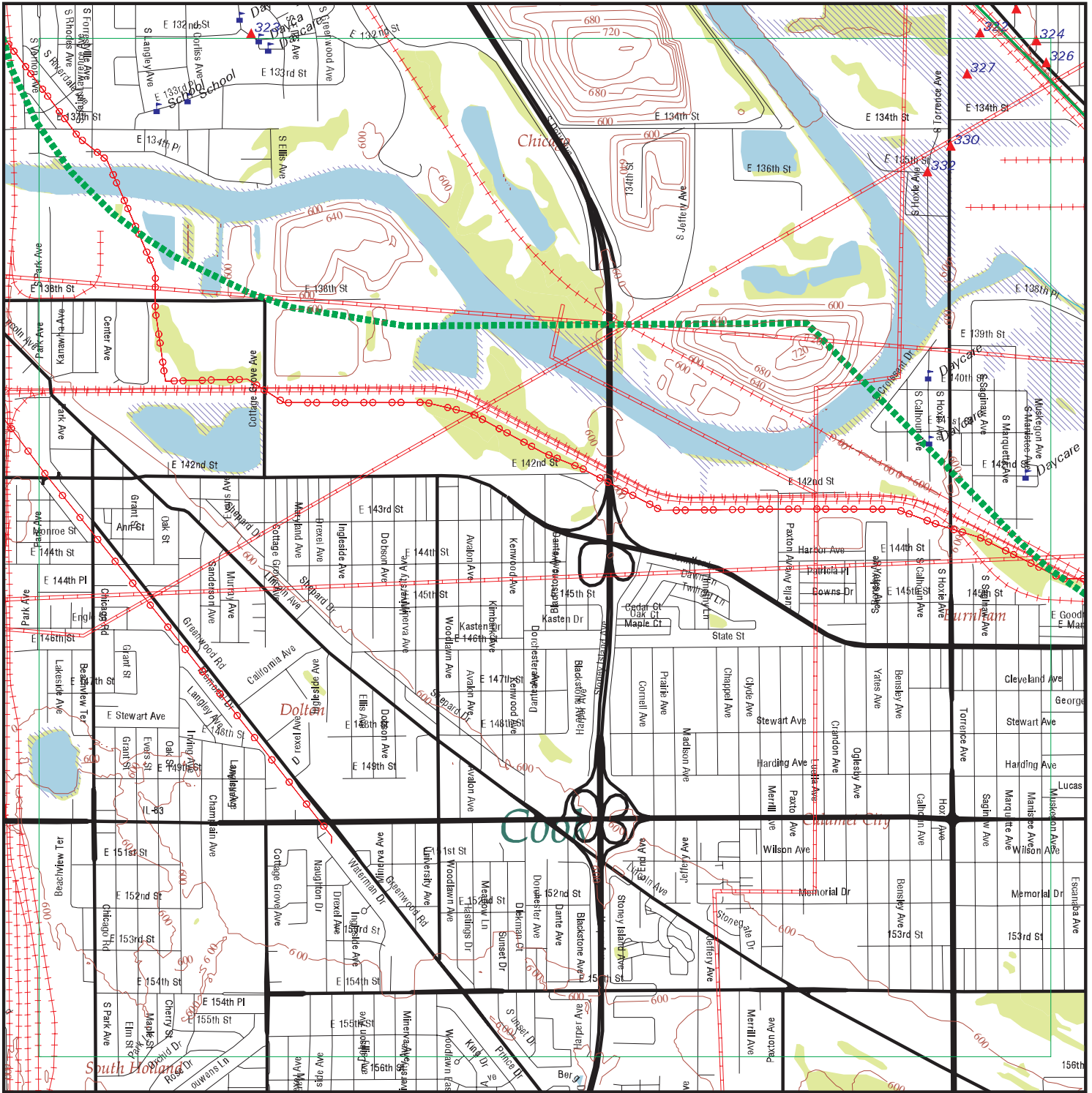
## FOCUS MAP 14 ORPHAN SUMMARY

City	EDR ID	Site Name	Site Address	Zip	Database(s)
BLUE ISLAND	1016225598	SUNOCO SERVICE STATION	PO BOX 298	60406	FINDS
BLUE ISLAND	S105015149	CLARK BLUE ISLAND REFINERY	1300 S. KEDZIE	60406	SSU
BLUE ISLAND	1001195905	IDOT-ASHLAND AVE BRIDGE	OVER CALUMET SAG CHANNEL	60406	RCRA NonGen / NLR
BLUE ISLAND	U003984814	GEORGE J ROLL & SONS INC	2258 W VERMONT	60406	UST
CHICAGO	S100790023	CALUMET CONTAINER	EAST 136TH STREET		IL NIPC
CHICAGO	S115496177	LAND & LAKES TRANSFER STATION (UNDER DEVELOPMENT)	1258-1300 E. 138TH ST.		RGA LF
CHICAGO	S115506896	GO-TANE SERVICE STATION	6519 WEST ADDISON		RGA LUST
CHICAGO	S115506897	GO-TANE SERVICE STATION	6803 ARMITAGE		RGA LUST
CHICAGO	S115496807	2840 WEST ARMITAGE	2844 WEST ARMITAGE		RGA LUST
CHICAGO	S115519355	SPEEDWAY SUPERAMERICA SERVICE STATION #7010	3656 NORTH ASHLAND		RGA LUST
CHICAGO	S115518713	SHELL SERVICE STATION #136909	7101 SOUTH ASHLAND		RGA LUST
CHICAGO	S115498822	AUGUSTA & PAULINA SERVICE STATION	1700 WEST AUGUSTA		RGA LUST
CHICAGO	S115506321	G & G SERVICE STATION	7320 WEST BELLMONT		RGA LUST
CHICAGO	S115499632	BILL'S SERVICE STATION	4401 WEST BELMONT		RGA LUST
CHICAGO	S115504484	EAST LAKE MANAGEMENT & DEVELOPMENT	6352 SOUTH COTTAGE GROVE		RGA LUST
CHICAGO	S115504074	DIVERSEY NEW ENGLAND SERVICE STATION	6902 WEST DIVERSEY AVE.		RGA LUST
CHICAGO	S115496696	1725 WEST DIVERSEY LLC	1725 WEST DIVERSEY		RGA LUST
CHICAGO	S115506846	GLOBAL GAS STATION	5035 WEST DIVISION		RGA LUST
CHICAGO	S115496087	GROOT INDUSTRIES/CHICAGO TRANSFER STATION	6747 N. ELMHURST ROAD		RGA LF
CHICAGO	S115506025	FORMER SERVICE STATION	5979 ELSTON AVE.		RGA LUST
CHICAGO	S115514476	NORTH LAKE DEVELOPMENT	6655 WEST GRAND AVE.		RGA LUST
CHICAGO	S115509805	JIMMY'S SERVICE STATION	8801 SOUTH HALSTED		RGA LUST
CHICAGO	S115518722	SHELL SERVICE STATION 212-1544-4700	9458 SOUTH HALSTED		RGA LUST
CHICAGO	S115496918	707 WEST HARRISON LTD. PARTNERSHIP	707 NORTH HARRISON ST.		RGA LUST
CHICAGO	S115513195	MINUTEMAN GAS STATION	3357 WEST HARRISON		RGA LUST
CHICAGO	S115499633	BILL'S SERVICE STATION	5765 WEST HIGGINS		RGA LUST
CHICAGO	S115511131	LAKE SHORE PETROCORP.	13759 SOUTH INDIANA AVE.		RGA LUST
CHICAGO	S115514258	NEW WEST REALTY	1600 SOUTH INDIANA		RGA LUST
CHICAGO	S115522599	WEST SIDE REALTY CORP.	1655 WEST JACKSON		RGA LUST
CHICAGO	S115495942	CID TRANSFER STATION	13707 S. JEFFREY AVE.		RGA LF
CHICAGO	S115496803	2650 LAKE VIEW CONDO ASSOC.	2650 LAKEVIEW		RGA LUST
CHICAGO	S115511117	LAKE MEADOWS ASSOC.	3357 SOUTH MARTIN LUTHER KING DR.		RGA LUST
CHICAGO	S115509799	JIM'S SERVICE STATION	2000 WEST MONTROSE		RGA LUST
CHICAGO	S115511133	LAKE SHORE PETROCORP	3349-3359 WEST MONTROSE		RGA LUST
CHICAGO	S115496917	7020 WEST NORTH PARTNERSHIP	7020 WEST NORTH AVE.		RGA LUST
CHICAGO	S115523859	LAKE CALUMET CLUSTER SITE	NORTH OF 122ND		RGA HWS
CHICAGO	S115496818	3400 WEST PETERSON LLC	3400 WEST PETERSON		RGA LUST
CHICAGO	S115496676	1340 WEST PRATT LLP	1340 WEST PRATT		RGA LUST
CHICAGO	S115496777	2001 WEST RACE STREET LLC	2001 WEST RACE STREET		RGA LUST
CHICAGO	S115517245	ROSCOE RACINE SERVICE STATION	3425 NORTH RACINE		RGA LUST
CHICAGO	S115522596	WEST ROOSEVELT DEVELOPMENT	5300 WEST ROOSEVELT ST.		RGA LUST

## FOCUS MAP 14 ORPHAN SUMMARY

City	EDR ID	Site Name	Site Address	Zip	Database(s)
CHICAGO	S115495940	CID TRANSFER STATION (ACTIVE)	13707 S.JEFFREY AVE.		RGA LF
CHICAGO	S115507175	GREATER WEST TOWN TRAINING PARTNERSHIP	550 NORTH SACRAMENTO AVENUE		RGA LUST
CHICAGO	S115507174	GREATER WEST TOWN TRAINING PARTNERSHIP	500-550 NORTH SACRAMENTO AVENUE		RGA LUST
CHICAGO	S115511139	LAKE TERRACE CONDO	7337 SOUTH SHORE DR.		RGA LUST
CHICAGO	S115496380	PLANET RECOVERY TRANSFER STATION (ACTIVE)	1750-1850 W.CARROLL AVE.		RGA LF
CHICAGO	S115496699	1801 WEST WINNEMAC BLDG. LLC	1801 WEST WINNEMAC		RGA LUST
COOK COUNTY	M300002629	SILBRICO CORP	LA GRANGE PLANT		US MINES
COOK COUNTY	M300000296	MATERIAL SERVICE CORP.	THORNTON QUARRY		US MINES
DOLTON	1015733670	LAND & LAKE	1220 E 138TH ST	60419	CERCLIS-NFRAP, RCRA-SQG, ICIS
DOLTON	1016448406	RIVER BEND PRAIRIE	801 E 138TH ST	60419	RCRA NonGen / NLR
DOLTON	U001629479	MARINE SERV	140TH COTTAGE GROVE	60419	UST
DOLTON	1003870419	DOLTON MUNI LDFL	140TH ST & COTTAGE GROVE	60419	CERCLIS-NFRAP
DOLTON	1004697463	BORK TRANSPORT	198TH ST & GREENWOOD RD	60419	RCRA NonGen / NLR
DOLTON	1006930445	THORNRIIDGE HIGH SCHOOL	15000 COTTAGE GROVE	60419	RCRA-SQG
DOLTON	1012209907	DOLTON HAZMAT	DOLTON AVE EXIT ON THE BISHOP FORD	60419	CERCLIS
DOLTON	1005636271	DOLTON LAND & LAKE GSF	LANDFILL OP	60419	FINDS, AIRS
HARVEY	1004697108	HARVEY PARK DISTRICT	149TH AND VINE	60426	RCRA-CESQG
HARVEY	S113258517	EXCAVATING & LOWBOY SVCS	15400 S CAMPBELL	60426	SSU, BOL
HARVEY	1010784317	LANCO TSI TECHNOLOGIES	16800 S CENTER	60426	RCRA-SQG
HARVEY	U004189904	F.M.A.	15857 S. HALSTED	60426	UST
HARVEY	1016448471	AT&T 15420	15420 S MAIN ST	60426	RCRA-SQG, FINDS
HARVEY	U003865083	HARVEY MOBIL	14700 SOUTH WOOD	60426	UST
HAZELCREST	1004697247	ILL TOLLWAY BRG MP4 0	I294 TRI STATE TOLLWAY MP4 0	60473	RCRA-CESQG
MARKHAM	A100386615	POSITIVE CONNECTIONS	15820 SOUTH DIXIE HIGHWAY	60426	AST
MARKHAM	A100409662	BEVERLY LAWN MAINTENANCE-TANK#2-2,5000 DIESEL	16504 DIXIE HIGHWAY	60426	AST
MARKHAM	A100409663	BEVERLY LAWN MAINTENANCE-TANK#1-1,000 GAS	16504 DIXIE HIGHWAY	60426	AST
RIVERDALE	S103690079	RIVERDALE, VILLAGE OF	130TH & HALSTED ST.	60827	LUST
RIVERDALE	S113261782	WEST SHORE PIPELINE	141ST & STEWART	60827	BOL
RIVERDALE	S105427839	PM AG PROD. INC.	3550 SOUTH INDIANA AVE.	60827	LUST
RIVERDALE	S108414185	TWIN OUTDOOR THEATER	13701 S UNION AVE	60827	BROWNFIELDS, BOL
SOUTH HOLLAND	1001227913	CALUMET AUTO TRUCK PLAZA	159TH AND CALUMET EXPRESSWAY	60473	RCRA-SQG
SOUTH HOLLAND	2012111473	601 WEST 175ND ST	601 WEST 175ND ST	60473	HMIRS
SOUTH HOLLAND	1001076750	ILDOT CALUMET X WAY	CALUMET X WAY AND 159TH ST	60473	RCRA NonGen / NLR
SOUTH HOLLAND	1001076751	ILDOT CALUMET X WAY	CALUMET X WAY AND GREENWOOD	60473	RCRA NonGen / NLR
SOUTH HOLLAND	1004697246	ILL TOLLWAY BRG MP0 2	I294 TRI STATE TOLLWAY MP0 2	60473	RCRA-CESQG
SOUTH HOLLAND	1004697328	IL TOLLWAY BRIDGE MP 2.0	I294 TRI STATE TOLLWAY	60473	RCRA-CESQG
SOUTH HOLLAND	S117449715	IL STATE TOLL HWY AUTHORITY	751 EAST TRI-STATE TOLLWAY SOUTH(LINCOLN OASIS S)	60473	LUST, SPILLS
SOUTH HOLLAND	A100386963	ASHLAND PROPANE INC.- TANK#1-2000	16525 SOUTH VINCENNES	60473	AST
UNICORPORATED	1001594808	MARKHAM DRUMS	161ST & CLAREMONT	60426	CERCLIS

# Focus Map 15



EDR DataMap® - Environmental Atlas

## NICTD West Lake Corridor Millennium Station Ext.

### Legend

- |                             |                    |                         |                   |                     |
|-----------------------------|--------------------|-------------------------|-------------------|---------------------|
| Roads                       | Waterways          | Powerlines              | Water             | Listed Sites        |
| Major Roads                 | Railroads          | Pipelines               | Superfund Sites   | Sensitive Receptors |
| Contour Lines               | Study Boundary     | Fault Lines             | Federal DOD Sites |                     |
| National Wetlands Inventory | 100-Yr Flood Zones | Indian Reservations BIA |                   |                     |



Scale in Miles



FOCUS MAP 15 SUMMARY

<u>Database</u>	<u>Total Plotted</u>
<b><u>FEDERAL RECORDS</u></b>	
NPL	0
Proposed NPL	0
Delisted NPL	0
NPL LIENS	0
CERCLIS	1
CERCLIS-NFRAP	0
LIENS 2	0
CORRACTS	0
RCRA-TSDF	0
RCRA-LQG	0
RCRA-SQG	2
RCRA-CESQG	0
RCRA NonGen / NLR	0
US ENG CONTROLS	0
US INST CONTROL	0
ERNS	0
HMIRS	0
DOT OPS	0
US CDL	0
US BROWNFIELDS	0
DOD	0
FUDS	0
LUCIS	0
CONSENT	0
ROD	0
UMTRA	0
ODI	0
DEBRIS REGION 9	0
US MINES	0
TRIS	0
TSCA	0
FTTS	0
HIST FTTS	0
SSTS	0
ICIS	0
PADS	0
MLTS	0
RADINFO	0
FINDS	3
RAATS	0
RMP	0
COAL ASH DOE	0
FEMA UST	0
FEDERAL FACILITY	0
LEAD SMELTERS	0
US AIRS	0
COAL ASH EPA	0
2020 COR ACTION	0

FOCUS MAP 15 SUMMARY

<u>Database</u>	<u>Total Plotted</u>
PRP	0
EPA WATCH LIST	0
SCRD DRYCLEANERS	0
US FIN ASSUR	0
PCB TRANSFORMER	0
US HIST CDL	0
 <b><u>STATE AND LOCAL RECORDS</u></b>	
SSU	0
SWF/LF	2
NPDES	1
UIC	0
IL NIPC	1
LF SPECIAL WASTE	0
LUST	3
LUST TRUST	0
UST	2
AST	0
HWAR	0
SPILLS	0
ENG CONTROLS	0
INST CONTROL	0
SRP	2
DRYCLEANERS	0
IMPDMENT	0
BROWNFIELDS	0
CDL	0
AIRS	0
TIER 2	0
COAL ASH	0
CCDD	0
PIMW	0
BOL	1
CHICAGO ENV	0
 <b><u>TRIBAL RECORDS</u></b>	
INDIAN RESERV	0
INDIAN ODI	0
INDIAN LUST	0
INDIAN UST	0
INDIAN VCP	0
 <b><u>EDR PROPRIETARY RECORDS</u></b>	
EDR MGP	0
EDR Hist Auto	2
EDR Hist Cleaner	1
RGA LF	0
RGA HWS	0

FOCUS MAP 15 SUMMARY

<u>Database</u>	<u>Total Plotted</u>
RGA LUST	0

NOTES:

Sites may be listed in more than one database

MAP FINDINGS  
FOCUS MAP 15

Map ID	Site	Database(s)	EPA ID Number
314	<p><b>13227 S TORRENCE AVE</b> <b>CHICAGO, IL 60633</b></p> <p>EDR Historical Auto Stations:            Name: AUTOCOMM INCORPORATED            Year: 2000            Address: 13227 S TORRENCE AVE</p>	EDR Hist Auto	1015207807 N/A
321	<p><b>13135 S MANISTEE AVE</b> <b>CHICAGO, IL 60633</b></p> <p>EDR Historical Auto Stations:            Name: HEGEWISCH AUTO REPAIR &amp; SALES            Year: 1999            Address: 13135 S MANISTEE AVE</p> <p>Name: HEGEWISCH AUTO REPAIR &amp; SALES            Year: 2000            Address: 13135 S MANISTEE AVE</p> <p>Name: HEGEWISCH AUTO REPAIR &amp; SRVC            Year: 2002            Address: 13135 S MANISTEE AVE</p> <p>Name: EDDIE &amp; TONYS AUTO REPAIR            Year: 2007            Address: 13135 S MANISTEE AVE</p> <p>Name: EDDIE TONYS AUTO REPAIR            Year: 2008            Address: 13135 S MANISTEE AVE</p> <p>Name: EDDIE TONYS AUTO REPAIR            Year: 2009            Address: 13135 S MANISTEE AVE</p> <p>Name: EDDIE &amp; TONYS AUTO REPAIR            Year: 2010            Address: 13135 S MANISTEE AVE</p> <p>Name: EDDIE &amp; TONYS AUTO REPAIR            Year: 2011            Address: 13135 S MANISTEE AVE</p> <p>Name: EDDIE &amp; TONYS AUTO REPAIR            Year: 2012            Address: 13135 S MANISTEE AVE</p>	EDR Hist Auto	1015205687 N/A

MAP FINDINGS  
FOCUS MAP 15

Map ID	Site	Database(s)	EPA ID Number
--------	------	-------------	---------------

322	<b>CALUMET REALTY 12901 SOUTH STONY ISLAND AVENUE CHICAGO, IL 60633</b>	<b>LUST SRP</b>	<b>S104872057 N/A</b>
-----	---	---------------------	---------------------------

LUST:

Incident Num:	20001018
IL EPA Id:	0316555035
Product:	Gasoline, Diesel, Other Petroleum
IEMA Date:	05/31/2000
Project Manager:	Bloome
Project Manager Phone:	(217) 524-1288
Email:	Clayton.Bloome@illinois.gov
PRP Name:	Calumet Realty
PRP Contact:	Tab Steinhaus
PRP Address:	2525 Arthur Ave.
PRP City,St,Zip:	Elk Grove Village, IL 60007
PRP Phone:	8479818310
Site Classification:	Not reported
Section 57.5(g) Letter:	734
Date Section 57.5(g) Letter:	Not reported
Non LUST Determination Letter:	Not reported
20 Report Received:	06/20/2000
45 Report Received:	07/18/2000
<b>NFA/NFR Letter:</b>	<b>02/29/2008</b>
NFR Date Recorded:	04/02/2008

SRP:

IL EPA Id:	0316555035
US EPA Id:	ILR000020545
Longitude:	-87.575966
Latitude:	41.660516
Contact Name:	Ray Homolka
Contact Address:	12901 South Stony Island Avenue
Contact City,St,Zip:	Chicago, IL 60633
Contact Phone:	(773) 646-2080
Date Enrolled:	03/14/2006
Point Of Contact:	Joseph Licari
Consultant Company:	Environmental Waste Services, Inc.
Consultant Address:	43 West 540 Main Street Road
Consultant City,St,Zip:	Elburn, IL 60119
Consultant Phone:	(630) 365-1100
Proj Mgr Assigned:	Ed Salch
Sec. 4 Letter Date:	Not reported
Active:	Yes
No Further Remediation Letter Dt:	Not reported
Remediation Applicant Co:	Maryland Pig of Illinois
Effective:	False
Remediation Applicant Name:	Not reported
Remediation Applicant Company:	Not reported
Remediation Applicant Address:	Not reported
Remediation Applicant City,St,Zip:	Not reported
Illinois EPA:	Not reported
Site Name:	Not reported
NFR Letter:	Not reported
NFR Letter Date Recorded:	Not reported
Comprehensive/Focused:	Not reported
Worker Caution:	Not reported
Acres:	Not reported
Land Use:	Not reported

MAP FINDINGS  
FOCUS MAP 15

Map ID	Site	Database(s)	EPA ID Number
--------	------	-------------	---------------

**CALUMET REALTY (Continued)**

**S104872057**

Ground Water Use Restriction:	Not reported
Highway Authority Agreement:	Not reported
Ordinance:	Not reported
Industrial - Commercial:	Not reported
Slab on Grade:	Not reported
BCT:	Not reported
Building Slab:	Not reported
Asphalt Used:	Not reported
Concrete Used:	Not reported
Clean Soil 3ft:	Not reported
Clean Soil 10ft:	Not reported
Alternate Barrier:	Not reported

322

**SCRAP CORPORATION OF AMERICA  
12901 STONY ISLAND  
CHICAGO, IL 60633**

**RCRA-SQG 1001087322  
FINDS ILR000020545**

RCRA-SQG:

Date form received by agency:	04/18/1996
Facility name:	SCRAP CORP OF AMERICA
Facility address:	12901 STONY ISLAND CHICAGO, IL 60633
EPA ID:	ILR000020545
Contact:	J KANIEWSKI
Contact address:	12901 STONY ISLAND CHICAGO, IL 60633
Contact country:	US
Contact telephone:	(312) 646-2222
Contact email:	Not reported
EPA Region:	05
Land type:	Private
Classification:	Small Small Quantity Generator
Description:	Handler: generates more than 100 and less than 1000 kg of hazardous waste during any calendar month and accumulates less than 6000 kg of hazardous waste at any time; or generates 100 kg or less of hazardous waste during any calendar month, and accumulates more than 1000 kg of hazardous waste at any time

Owner/Operator Summary:

Owner/operator name:	SCRAP CORP OF AMERICA
Owner/operator address:	12901 STONY ISLAND CHICAGO, IL 60633
Owner/operator country:	Not reported
Owner/operator telephone:	(312) 646-2222
Legal status:	Private
Owner/Operator Type:	Owner
Owner/Op start date:	Not reported
Owner/Op end date:	Not reported

Handler Activities Summary:

U.S. importer of hazardous waste:	No
Mixed waste (haz. and radioactive):	No
Recycler of hazardous waste:	No
Transporter of hazardous waste:	No
Treater, storer or disposer of HW:	No
Underground injection activity:	No

MAP FINDINGS  
FOCUS MAP 15

Map ID      Site      Database(s)      EPA ID Number

---

**SCRAP CORPORATION OF AMERICA (Continued)**

**1001087322**

On-site burner exemption:      No  
Furnace exemption:      No  
Used oil fuel burner:      No  
Used oil processor:      No  
User oil refiner:      No  
Used oil fuel marketer to burner:      No  
Used oil Specification marketer:      No  
Used oil transfer facility:      No  
Used oil transporter:      No

. Waste code:      D001  
. Waste name:      IGNITABLE WASTE

Facility Has Received Notices of Violations:

Regulation violated:      Not reported  
Area of violation:      TSD - Waste Pile Standards  
Date violation determined:      08/24/1998  
Date achieved compliance:      Not reported  
Violation lead agency:      EPA  
Enforcement action:      Not reported  
Enforcement action date:      Not reported  
Enf. disposition status:      Not reported  
Enf. disp. status date:      Not reported  
Enforcement lead agency:      Not reported  
Proposed penalty amount:      Not reported  
Final penalty amount:      Not reported  
Paid penalty amount:      Not reported

Evaluation Action Summary:

Evaluation date:      08/24/1998  
Evaluation:      CASE DEVELOPMENT INSPECTION  
Area of violation:      TSD - Waste Pile Standards  
Date achieved compliance:      Not reported  
Evaluation lead agency:      EPA

Evaluation date:      12/10/1997  
Evaluation:      COMPLIANCE EVALUATION INSPECTION ON-SITE  
Area of violation:      Not reported  
Date achieved compliance:      Not reported  
Evaluation lead agency:      EPA

FINDS:

Registry ID:      110005943514

Environmental Interest/Information System

NCDB (National Compliance Data Base) supports implementation of the Federal Insecticide, Fungicide, and Rodenticide Act (FIFRA) and the Toxic Substances Control Act (TSCA). The system tracks inspections in regions and states with cooperative agreements, enforcement actions, and settlements.

ACES (Illinois - Agency Compliance And Enforcement System) is the Illinois EPA Project to facilitate the permitting operations

RCRAInfo is a national information system that supports the Resource Conservation and Recovery Act (RCRA) program through the tracking of

MAP FINDINGS  
FOCUS MAP 15

Map ID	Site	Database(s)	EPA ID Number
--------	------	-------------	---------------

**SCRAP CORPORATION OF AMERICA (Continued)**

**1001087322**

events and activities related to facilities that generate, transport, and treat, store, or dispose of hazardous waste. RCRAInfo allows RCRA program staff to track the notification, permit, compliance, and corrective action activities required under RCRA.

**322**      **SCRAP CORP OF AMERICA / CALUMET REALTY**  
**12901 S. STONEY ISLAND AVE.**  
**CHICAGO, IL 60633**

**UST**      **U000792078**  
**N/A**

UST:

Facility ID:	2015104
Facility Status:	CLOSED
<b>Facility Type:</b>	<b>INDUSTRIAL / MANUFACTURING</b>
Owner Id:	U0029452
Owner Name:	Calumet Realty
Owner Address:	12901 S Stoney Island
Owner City,St,Zip:	Chicago, IL 60633

Tank Number:	1
<b>Tank Status:</b>	<b>Removed</b>
Tank Capacity:	10000
Tank Substance:	Diesel Fuel
Last Used Date:	Not reported
OSFM First Notify Date:	4/10/1986
Red Tag Issue Date:	Not reported
Install Date:	1/1/1976
<b>Green Tag Decal:</b>	<b>Not reported</b>
<b>Green Tag Issue Date:</b>	<b>Not reported</b>
<b>Green Tag Expire Date:</b>	<b>Not reported</b>
Fee Due:	\$0.00
Motor Fuel Permit Inspection Date:	Not reported
Motor Fuel Permit Expiration Date:	Not reported
MOTOR FUEL TYPE:	Not reported
Pending Nov:	N
IEMA:	00-1018
Equipment Type:	Not reported
Equipment:	Not reported
Last Passing Date:	Not reported
Test Expire Date:	Not reported

Tank Number:	2
<b>Tank Status:</b>	<b>Removed</b>
Tank Capacity:	10000
Tank Substance:	Diesel Fuel
Last Used Date:	Not reported
OSFM First Notify Date:	4/10/1986
Red Tag Issue Date:	Not reported
Install Date:	1/1/1976
<b>Green Tag Decal:</b>	<b>Not reported</b>
<b>Green Tag Issue Date:</b>	<b>Not reported</b>
<b>Green Tag Expire Date:</b>	<b>Not reported</b>
Fee Due:	\$0.00
Motor Fuel Permit Inspection Date:	Not reported
Motor Fuel Permit Expiration Date:	Not reported
MOTOR FUEL TYPE:	Not reported
Pending Nov:	N



MAP FINDINGS  
FOCUS MAP 15

Map ID Site Database(s) EPA ID Number

**SCRAP CORP OF AMERICA / CALUMET REALTY (Continued)**

**U000792078**

IEMA: Not reported  
Equipment Type: Not reported  
Equipment: Not reported  
Last Passing Date: Not reported  
Test Expire Date: Not reported

Tank Number: 3  
**Tank Status: Removed**  
Tank Capacity: 1000  
Tank Substance: Gasoline  
Last Used Date: 1/1/1985  
OSFM First Notify Date: 4/26/2000  
Red Tag Issue Date: Not reported  
Install Date: Not reported  
**Green Tag Decal: Not reported**  
**Green Tag Issue Date: Not reported**  
**Green Tag Expire Date: Not reported**  
Fee Due: \$0.00  
Motor Fuel Permit Inspection Date: Not reported  
Motor Fuel Permit Expiration Date: Not reported  
MOTOR FUEL TYPE: Not reported  
Pending Nov: N  
IEMA: Not reported  
Equipment Type: Not reported  
Equipment: Not reported  
Last Passing Date: Not reported  
Test Expire Date: Not reported

Tank Number: 4  
**Tank Status: Exempt from registration**  
Tank Capacity: 10000  
Tank Substance: Heating Oil  
Last Used Date: 12/31/1973  
OSFM First Notify Date: Not reported  
Red Tag Issue Date: Not reported  
Install Date: Not reported  
**Green Tag Decal: Not reported**  
**Green Tag Issue Date: Not reported**  
**Green Tag Expire Date: Not reported**  
Fee Due: Not reported  
Motor Fuel Permit Inspection Date: Not reported  
Motor Fuel Permit Expiration Date: Not reported  
MOTOR FUEL TYPE: Not reported  
Pending Nov: N  
IEMA: Not reported  
Equipment Type: Not reported  
Equipment: Not reported  
Last Passing Date: Not reported  
Test Expire Date: Not reported

Tank Number: 5  
**Tank Status: Exempt from registration**  
Tank Capacity: 5000  
Tank Substance: Heating Oil

MAP FINDINGS  
FOCUS MAP 15

Map ID Site Database(s) EPA ID Number

**SCRAP CORP OF AMERICA / CALUMET REALTY (Continued)**

**U000792078**

Last Used Date: 12/31/1973  
 OSFM First Notify Date: Not reported  
 Red Tag Issue Date: Not reported  
 Install Date: Not reported  
**Green Tag Decal: Not reported**  
**Green Tag Issue Date: Not reported**  
**Green Tag Expire Date: Not reported**  
 Fee Due: Not reported  
 Motor Fuel Permit Inspection Date: Not reported  
 Motor Fuel Permit Expiration Date: Not reported  
 MOTOR FUEL TYPE: Not reported  
 Pending Nov: N  
 IEMA: Not reported  
 Equipment Type: Not reported  
 Equipment: Not reported  
 Last Passing Date: Not reported  
 Test Expire Date: Not reported

323

**CHICAGO HOUSING AUTHORITY  
940 EAST 132ND STREET  
CHICAGO, IL 60827**

**LUST S108649962  
SRP N/A**

LUST:

Incident Num: 20070682  
 IL EPA Id: 0316545003  
 Product: Gasoline  
 IEMA Date: 05/21/2007  
 Project Manager: Jones  
 Project Manager Phone: (217) 524-1253  
 Email: Steve.Jones@illinois.gov  
 PRP Name: Not reported  
 PRP Contact: Not reported  
 PRP Address: Not reported  
 PRP City,St,Zip: Not reported  
 PRP Phone: Not reported  
 Site Classification: Not reported  
 Section 57.5(g) Letter: 734  
 Date Section 57.5(g) Letter: Not reported  
 Non LUST Determination Letter: Not reported  
 20 Report Received: 07/12/2007  
 45 Report Received: 08/08/2007  
**NFA/NFR Letter: 09/10/2007**  
 NFR Date Recorded: 10/29/2007

SRP:

IL EPA Id: 0316545003  
 US EPA Id: ILD981098395  
 Longitude: -87.598806  
 Latitude: 41.656681  
 Contact Name: John Gerut  
 Contact Address: 60 East Van Buren Street  
 Contact City,St,Zip: Chicago, IL 60605  
 Contact Phone: (312) 913-7580  
 Date Enrolled: 11/23/2011  
 Point Of Contact: Ala E. Sassila, P.E.  
 Consultant Company: GSG Consultants, Inc.  
 Consultant Address: 855 West Adams Street

MAP FINDINGS  
FOCUS MAP 15

Map ID      Site      Database(s)      EPA ID Number

---

**CHICAGO HOUSING AUTHORITY (Continued)**

**S108649962**

Consultant City,St,Zip: Chicago, IL 60607  
 Consultant Phone: (312) 733-6262  
 Proj Mgr Assigned: Tammy Smith  
 Sec. 4 Letter Date: Not reported  
 Active: Yes  
 No Further Remediation Letter Dt: Not reported  
 Remediation Applicant Co: Chicago Housing Authority  
 Effective: False  
 Remediation Applicant Name: Not reported  
 Remediation Applicant Company: Not reported  
 Remediation Applicant Address: Not reported  
 Remediation Applicant City,St,Zip: Not reported  
 Illinois EPA: Not reported  
 Site Name: Not reported  
 NFR Letter: Not reported  
 NFR Letter Date Recorded: Not reported  
 Comprehensive/Focused: Not reported  
 Worker Caution: Not reported  
 Acres: Not reported  
 Land Use: Not reported  
 Ground Water Use Restriction: Not reported  
 Highway Authority Agreement: Not reported  
 Ordinance: Not reported  
 Industrial - Commercial: Not reported  
 Slab on Grade: Not reported  
 BCT: Not reported  
 Building Slab: Not reported  
 Asphalt Used: Not reported  
 Concrete Used: Not reported  
 Clean Soil 3ft: Not reported  
 Clean Soil 10ft: Not reported  
 Alternate Barrier: Not reported

324

**MAINTENANCE BUILDING  
940 E. 132ND STREET  
CHICAGO, IL 60661**

**UST U004107042  
N/A**

UST:

Facility ID: 2043650  
 Facility Status: EXEMPT  
**Facility Type: NONE**  
 Owner Id: U0002876  
 Owner Name: Chicago Housing Authority  
 Owner Address: 60 East Van Buren, 13th Floor  
 Owner City,St,Zip: Chicago, IL 60605

Tank Number: 1  
**Tank Status: Exempt from registration**  
 Tank Capacity: 1000  
 Tank Substance: Gasoline  
 Last Used Date: 12/31/1973  
 OSFM First Notify Date: Not reported  
 Red Tag Issue Date: Not reported  
 Install Date: Not reported  
**Green Tag Decal: Not reported**  
**Green Tag Issue Date: Not reported**  
**Green Tag Expire Date: Not reported**

MAP FINDINGS  
FOCUS MAP 15

Map ID	Site	Database(s)	EPA ID Number
--------	------	-------------	---------------

**MAINTENANCE BUILDING (Continued)**

**U004107042**

Fee Due:	Not reported
Motor Fuel Permit Inspection Date:	Not reported
Motor Fuel Permit Expiration Date:	Not reported
MOTOR FUEL TYPE:	Not reported
Pending Nov:	N
IEMA:	07-0682
Equipment Type:	Not reported
Equipment:	Not reported
Last Passing Date:	Not reported
Test Expire Date:	Not reported

326

**BRAINARD CLEANERS  
13237 BRAINARD  
CHICAGO, IL 60633**

**RCRA-SQG 1000613465  
FINDS ILD984837567**

RCRA-SQG:

Date form received by agency:	09/16/1991
Facility name:	BRAINARD CLEANERS
Facility address:	13237 BRAINARD CHICAGO, IL 60633
EPA ID:	ILD984837567
Contact:	AL FERCONIO
Contact address:	13237 BRAINARD CHICAGO, IL 60633
Contact country:	US
Contact telephone:	(312) 646-1151
Contact email:	Not reported
EPA Region:	05
Classification:	Small Small Quantity Generator
Description:	Handler: generates more than 100 and less than 1000 kg of hazardous waste during any calendar month and accumulates less than 6000 kg of hazardous waste at any time; or generates 100 kg or less of hazardous waste during any calendar month, and accumulates more than 1000 kg of hazardous waste at any time

Owner/Operator Summary:

Owner/operator name:	FERCONIO AL
Owner/operator address:	13237 BRAINARD CHICAGO, IL 60633
Owner/operator country:	Not reported
Owner/operator telephone:	(312) 646-1151
Legal status:	Private
Owner/Operator Type:	Owner
Owner/Op start date:	Not reported
Owner/Op end date:	Not reported

Handler Activities Summary:

U.S. importer of hazardous waste:	No
Mixed waste (haz. and radioactive):	No
Recycler of hazardous waste:	No
Transporter of hazardous waste:	No
Treater, storer or disposer of HW:	No
Underground injection activity:	No
On-site burner exemption:	No
Furnace exemption:	No
Used oil fuel burner:	No
Used oil processor:	No

MAP FINDINGS  
FOCUS MAP 15

Map ID	Site	Database(s)	EPA ID Number
--------	------	-------------	---------------

**BRAINARD CLEANERS (Continued)**

**1000613465**

User oil refiner: No  
Used oil fuel marketer to burner: No  
Used oil Specification marketer: No  
Used oil transfer facility: No  
Used oil transporter: No

. Waste code: D000  
. Waste name: Not Defined

. Waste code: F002  
. Waste name: THE FOLLOWING SPENT HALOGENATED SOLVENTS: TETRACHLOROETHYLENE, METHYLENE CHLORIDE, TRICHLOROETHYLENE, 1,1,1-TRICHLOROETHANE, CHLOROBENZENE, 1,1,2-TRICHLORO-1,2,2-TRIFLUOROETHANE, ORTHO-DICHLOROBENZENE, TRICHLOROFLUOROMETHANE, AND 1,1,2, TRICHLOROETHANE; ALL SPENT SOLVENT MIXTURES/BLENDS CONTAINING, BEFORE USE, A TOTAL OF TEN PERCENT OR MORE (BY VOLUME) OF ONE OR MORE OF THE ABOVE HALOGENATED SOLVENTS OR THOSE SOLVENTS LISTED IN F001, F004, AND F005; AND STILL BOTTOMS FROM THE RECOVERY OF THESE SPENT SOLVENTS AND SPENT SOLVENT MIXTURES.

Violation Status: No violations found

**FINDS:**

Registry ID: 110005897869

**Environmental Interest/Information System**

ACES (Illinois - Agency Compliance And Enforcement System) is the Illinois EPA Project to facilitate the permitting operations

RCRAInfo is a national information system that supports the Resource Conservation and Recovery Act (RCRA) program through the tracking of events and activities related to facilities that generate, transport, and treat, store, or dispose of hazardous waste. RCRAInfo allows RCRA program staff to track the notification, permit, compliance, and corrective action activities required under RCRA.

326

**BRAINARD COIN LNDRY  
13237 S BRAINARD AVE  
CHICAGO, IL**

**EDR Hist Cleaner 1009184974  
N/A**

**EDR Historical Cleaners:**

Name: BRAINARD COIN LNDRY  
Year: 1981  
Type: LAUNDRIES SELF SERVICE

MAP FINDINGS  
FOCUS MAP 15

Map ID	Site	Database(s)	EPA ID Number
327	<b>PAXTON LANDFILL CORP TORRENCE AVE CHICAGO, IL 60633</b>	<b>FINDS SWF/LF BOL</b>	<b>1008150443 N/A</b>
	FINDS:		
	Registry ID:	110018472623	
	Environmental Interest/Information System	ACES (Illinois - Agency Compliance And Enforcement System) is the Illinois EPA Project to facilitate the permitting operations	
	IL WMRC_LF:		
	Region:	WMRC	
	General:	X	
	IEPA ID Number:	316000002	
	Municipal Waste:	Not reported	
	Provisional IEPA ID:	Not reported	
	Septic:	Not reported	
	NIPC Map Number:	154	
	Animal:	Not reported	
	Owner Name:	PAXTON LANDFILL CORP	
	Pathological:	Not reported	
	Operator:	PAXTON LANDFILL CORP	
	Industrial:	X	
	PO Box:	Not reported	
	Foundry Sand:	Not reported	
	Incinerator Ash:	Not reported	
	Slag:	X	
	Hazardous:	Not reported	
	Hazardous Liquid:	X	
	Radiation:	Not reported	
	Demolition:	Not reported	
	Lat/Long:	413915/873330	
	Landscaping:	Not reported	
	Oil Field:	Not reported	
	Primemer ID:	3	
	Special:	Not reported	
	Township:	37N	
	Other:	Not reported	
	Range:	14E	
	Unknown:	Not reported	
	Section:	24	
	Quarter Section1:	SE	
	Quarter Section2:	Not reported	
	Quarter Section3:	Not reported	
	Quarter Section4:	Not reported	
	IEPA:	X	
	ISGS:	Not reported	
	PollutionControlBoard:	Not reported	
	IDM&M:	Not reported	
	DPH:	Not reported	
	Operational Status:	CLOSED NO FINAL COVER	
	Local Agency:	Not reported	
	Permit Status:	PERMITTED	
	Agency:	NIPC	
	IEPA Permit Date:	10171	
	Source Other:	Not reported	

MAP FINDINGS  
FOCUS MAP 15

Map ID	Site	Database(s)	EPA ID Number
--------	------	-------------	---------------

**PAXTON LANDFILL CORP (Continued)**

**1008150443**

Close Date:	42580
Reaction:	Not reported
RCRA Facility:	Not reported
Date Discover:	Not reported
GW Monitoring:	YES
Date Cleaned:	Not reported
FD Site:	Not reported
Offsite Waste:	Not reported
Landfill Size:	42
Random Dump:	Not reported
Size Fill:	42
Open Dump:	Not reported
Leachate Collected:	Not reported
Abandonment:	Not reported
Other:	Not reported
Recompacted Clay:	Not reported
In-situ Clay:	Not reported
Secured Containers:	Not reported
Combination:	Not reported
Landfill:	X
None:	Not reported
Incineration:	Not reported
Other:	Not reported
Surface Impoundment:	Not reported
Land Application:	Not reported

**BOL:**

Site Id:	170000493044
Inv Num:	0316000002
Interest Name:	Paxton Landfill Corp
Interest Type:	BOL
Media Code:	LAND

**327 116TH STREET DUMP**

**SWF/LF S108110515  
N/A**

**CHICAGO, IL 60617**

IL WMRC_LF:	
Region:	WMRC
General:	Not reported
IEPA ID Number:	316000017
Municipal Waste:	Not reported
Provisional IEPA ID:	Not reported
Septic:	Not reported
NIPC Map Number:	159
Animal:	Not reported
Owner Name:	CITY OF CHICAGO
Pathological:	Not reported
Operator:	DEPARTMENT OF STREETS
Industrial:	Not reported
PO Box:	Not reported
Foundry Sand:	Not reported
Incinerator Ash:	Not reported
Slag:	Not reported
Hazardous:	Not reported
Hazardous Liquid:	Not reported
Radiation:	Not reported

MAP FINDINGS  
FOCUS MAP 15

Map ID	Site	Database(s)	EPA ID Number
	<b>116TH STREET DUMP (Continued)</b>		<b>S108110515</b>
	Demolition:	Not reported	
	Lat/Long:	413915/873330	
	Landscaping:	Not reported	
	Oil Field:	Not reported	
	Primemer ID:	3	
	Special:	Not reported	
	Township:	37N	
	Other:	Not reported	
	Range:	14E	
	Unknown:	Not reported	
	Section:	24	
	Quarter Section1:	NE	
	Quarter Section2:	NW	
	Quarter Section3:	Not reported	
	Quarter Section4:	Not reported	
	IEPA:	X	
	ISGS:	Not reported	
	PollutionControlBoard:	Not reported	
	IDM&M:	Not reported	
	DPH:	Not reported	
	Operational Status:	Not reported	
	Local Agency:	Not reported	
	Permit Status:	Not reported	
	Agency:	NIPC	
	IEPA Permit Date:	Not reported	
	Source Other:	Not reported	
	Close Date:	Not reported	
	Reaction:	Not reported	
	RCRA Facility:	Not reported	
	Date Discover:	70170	
	GW Monitoring:	Not reported	
	Date Cleaned:	Not reported	
	FD Site:	Not reported	
	Offsite Waste:	Not reported	
	Landfill Size:	Not reported	
	Random Dump:	X	
	Size Fill:	Not reported	
	Open Dump:	Not reported	
	Leachate Collected:	Not reported	
	Abandonment:	Not reported	
	Other:	Not reported	
	Recompacted Clay:	Not reported	
	In-situ Clay:	Not reported	
	Secured Containers:	Not reported	
	Combination:	Not reported	
	Landfill:	X	
	None:	Not reported	
	Incineration:	Not reported	
	Other:	Not reported	
	Survace Impoundment:	Not reported	
	Land Application:	Not reported	



MAP FINDINGS  
FOCUS MAP 15

Map ID	Site	Database(s)	EPA ID Number
330	<b>E&amp;L TRANSPORTATION COMPANY 13511 SOUTH TORRENCE AVENUE CHICAGO, IL 60633</b>	<b>NPDES LUST</b>	<b>S104524983 N/A</b>
	<p>NPDES:</p> <p>State Facility Id: Not reported            Permit Id No: ILR001855            Date Permit Issued: 05/01/2009            Facility Receiving Water: Not reported            Effective Date: 05/01/2009            Expiration Date: 04/30/2014            Current Major/Minor: Minor            State Region: 02            State Water Body: Not reported            Perm Feature Id: Not reported            DMR Cognization Official: E &amp; L TRANSPORTATION COMPANY            DMR Cognization Official Telephone: Not reported            Latitude: Not reported            Longitude: Not reported            Facility Type Description: Privately Owned Facility</p> <p>LUST:</p> <p>Incident Num: 903798            IL EPA Id: 0316550008            Product: Diesel            IEMA Date: 12/26/1990            Project Manager: Bloome            Project Manager Phone: (217) 524-1288            Email: Clayton.Bloome@illinois.gov            PRP Name: Nu-Car Carriers Inc.            PRP Contact: Lynn Clark            PRP Address: 3700 Park East Dr.            PRP City,St,Zip: Cleveland, OH 44139            PRP Phone: Not reported            Site Classification: Not reported            Section 57.5(g) Letter: 731            Date Section 57.5(g) Letter: Not reported            Non LUST Determination Letter: Not reported            20 Report Received: Not reported            45 Report Received: Not reported  <b>NFA/NFR Letter: Not reported</b>            NFR Date Recorded: Not reported</p> <p>Incident Num: 920864            IL EPA Id: 0316550008            Product: Diesel            IEMA Date: 04/03/1992            Project Manager: Bloome            Project Manager Phone: (217) 524-1288            Email: Clayton.Bloome@illinois.gov            PRP Name: Nu-Car Carriers Inc.            PRP Contact: Lynn Clark            PRP Address: 3700 Park East Dr.            PRP City,St,Zip: Cleveland, OH 44122            PRP Phone: Not reported            Site Classification: Not reported            Section 57.5(g) Letter: 731            Date Section 57.5(g) Letter: Not reported            Non LUST Determination Letter: Not reported</p>		

MAP FINDINGS  
FOCUS MAP 15

Map ID	Site	Database(s)	EPA ID Number
	<b>E&amp;L TRANSPORTATION COMPANY (Continued)</b>		<b>S104524983</b>
	20 Report Received: Not reported		
	45 Report Received: Not reported		
	<b>NFA/NFR Letter: Not reported</b>		
	NFR Date Recorded: Not reported		
	Incident Num: 921152		
	IL EPA Id: 0316550008		
	Product: Diesel		
	IEMA Date: 04/30/1992		
	Project Manager: Bloome		
	Project Manager Phone: (217) 524-1288		
	Email: Clayton.Bloome@illinois.gov		
	PRP Name: Nu-Car Carriers Inc.		
	PRP Contact: Lynn Clark		
	PRP Address: 3700 Park East Dr.		
	PRP City,St,Zip: Cleveland, OH 44122		
	PRP Phone: Not reported		
	Site Classification: Not reported		
	Section 57.5(g) Letter: 732		
	Date Section 57.5(g) Letter: Not reported		
	Non LUST Determination Letter: Not reported		
	20 Report Received: 05/18/1992		
	45 Report Received: 06/15/1992		
	<b>NFA/NFR Letter: Not reported</b>		
	NFR Date Recorded: Not reported		
<b>330</b>	<b>U.S.DRUM (135TH/HOXIE)</b>  <b>CHICAGO, IL</b>	<b>IL NIPC</b>	<b>S100790124</b> <b>N/A</b>
<b>332</b>	<b>US DRUM</b> <b>135TH &amp; HOXIE</b> <b>CHICAGO, IL 60633</b>	<b>CERCLIS</b>	<b>1000192225</b> <b>ILD980679401</b>
	CERCLIS:		
	Site ID: 0500725		
	EPA ID: ILD980679401		
	Facility County: COOK		
	Short Name: US DRUM		
	Congressional District: 02		
	IFMS ID: Not reported		
	SMSA Number: 1600		
	USGC Hydro Unit: 07120003		
	Federal Facility: Not a Federal Facility		
	DMNSN Number: 0.00000		
	Site Orphan Flag: N		
	RCRA ID: Not reported		
	USGS Quadrangle: Not reported		
	Site Init By Prog: Not reported		
	NFRAP Flag: Not reported		
	Parent ID: Not reported		
	RST Code: Not reported		
	EPA Region: 05		
	Classification: Not reported		

MAP FINDINGS  
FOCUS MAP 15

Map ID      Site      Database(s)      EPA ID Number

---

**US DRUM (Continued)**

**1000192225**

Site Settings Code:      Not reported  
 NPL Status:              Not on the NPL  
 DMNSN Unit Code:      Not reported  
 RBRAC Code:             Not reported  
 RResp Fed Agency Code: Not reported  
 Non NPL Status:        ESI Start Needed  
 Non NPL Status Date:   11/23/99  
 Site Fips Code:         17031  
 CC Concurrence Date:   / /  
 CC Concurrence FY:     Not reported  
 Alias EPA ID:            Not reported  
 Site FUDS Flag:         Not reported

Alias Comments:         Not reported  
 Site Description:        Not reported

CERCLIS Assessment History:

Action Code:             001  
 Action:                   DISCOVERY  
 Date Started:            / /  
 Date Completed:         06/01/80  
 Priority Level:           Not reported  
 Operable Unit:          SITEWIDE  
 Primary Responsibility:   EPA Fund-Financed  
 Planning Status:        Not reported  
 Urgency Indicator:      Not reported  
 Action Anomaly:         Not reported

Action Code:             001  
 Action:                   PRELIMINARY ASSESSMENT  
 Date Started:            / /  
 Date Completed:         06/19/80  
 Priority Level:           Low priority for further assessment  
 Operable Unit:          SITEWIDE  
 Primary Responsibility:   State, Fund Financed  
 Planning Status:        Not reported  
 Urgency Indicator:      Not reported  
 Action Anomaly:         Not reported

Action Code:             002  
 Action:                   PRELIMINARY ASSESSMENT  
 Date Started:            / /  
 Date Completed:         04/27/89  
 Priority Level:           Low priority for further assessment  
 Operable Unit:          SITEWIDE  
 Primary Responsibility:   State, Fund Financed  
 Planning Status:        Not reported  
 Urgency Indicator:      Not reported  
 Action Anomaly:         Not reported

Action Code:             001  
 Action:                   SITE INSPECTION  
 Date Started:            11/30/95  
 Date Completed:         11/30/95

MAP FINDINGS  
FOCUS MAP 15

Map ID      Site      Database(s)      EPA ID Number

---

**US DRUM (Continued)**

**1000192225**

Priority Level:            Higher priority for further assessment  
Operable Unit:            SITEWIDE  
Primary Responsibility:    State, Fund Financed  
Planning Status:           Not reported  
Urgency Indicator:        Not reported  
Action Anomaly:           Not reported

Action Code:              001  
Action:                    INTEGRATED ASSESSMENT  
Date Started:              11/30/95  
Date Completed:           11/30/95  
Priority Level:              Higher priority for further assessment  
Operable Unit:              SITEWIDE  
Primary Responsibility:    State, Fund Financed  
Planning Status:           Not reported  
Urgency Indicator:        Not reported  
Action Anomaly:           Not reported

## FOCUS MAP 15 ORPHAN SUMMARY

City	EDR ID	Site Name	Site Address	Zip	Database(s)
CALUMET CITY	1014390033	COMED	100TH & TORRENCE	60633	RCRA-SQG
CALUMET CITY	A100393294	WASTE MANAGEMENT TANK#2-2,500	138TH I-94	60409	AST
CALUMET CITY	A100409697	WASTE MANAGEMENT TANK#3-1000	138TH I-94	60409	AST
CALUMET CITY	A100411413	WASTE MANAGEMENT TANK#1-1,000	138TH I-94	60409	AST
CALUMET CITY	S118194005	WASTE MANAGEMENT, INC.	138TH & I-94	60409	LUST
CALUMET CITY	1007989670	KLLM TRANSPORTATION SVCS	142ND & PAXTON AVE	60409	RCRA NonGen / NLR
CALUMET CITY	1008372847	PREMCOR REFINING GROUP INC	142ND ST & PAXTON AVE-C	60409	RCRA NonGen / NLR
CALUMET CITY	U001133551	SHELL STATION 1182-02	147TH & TORRENCE AVE	60409	UST
CALUMET CITY	1001076920	SHELL OIL CO	147TH AND TORRENCE	60409	RCRA-SQG
CALUMET CITY	U004115056	GREEN LAKE POOL & BUILDINGS	159TH STREET & TORRENCE AVENUE	60409	UST
CALUMET CITY	S118194052	WASTE MANAGEMENT OF ILLINOIS INC.	C.I.D. LANDFILL, 138TH ST. & I-94	60409	LUST
CALUMET CITY	S108966686	FOREST PRESERVE DISTRICT OF COOK COUNTY	NE CORNER OF 159TH & TORRENCE STREET	60409	LUST
CALUMET CITY	S107741822	GM WRECKING CO.	150 MARBLE STREET	60409	SSU, AIRS, BOL
CALUMET CITY	1014390173	MOMENTIVE SPECIALTY CHEMICALS	1000 STATE ST-J	60409	RCRA NonGen / NLR
CALUMET CITY	1012178502	BENCO CHEMICALS	700 STATE ST-C	60409	RCRA-CESQG
CHICAGO	1003870420	CHICAGO REGIONAL PORT DIST	111TH & DOTY AVE	60633	CERCLIS-NFRAP
CHICAGO	1015731053	PAXTON LANDFILL CORPORATION	116TH STREET & PAXTON AVENUE	60633	CERCLIS, RCRA NonGen / NLR
CHICAGO	S113272710	LAKE CO GRADING (SPILL)	133RD ST & AVE K-B	60633	BOL
CHICAGO	1004695029	ARMY COE LOCK DAM 01	134TH AND CALUMET RIVER	60633	RCRA-CESQG
CHICAGO	S100790023	CALUMET CONTAINER	EAST 136TH STREET		IL NIPC
CHICAGO	S115496177	LAND & LAKES TRANSFER STATION (UNDER DEVELOPMENT)	1258-1300 E. 138TH ST.		RGA LF
CHICAGO	U004228772	CID RDF	138TH STREET & INTERSTATE 94	60633	UST
CHICAGO	S115506896	GO-TANE SERVICE STATION	6519 WEST ADDISON		RGA LUST
CHICAGO	S115506897	GO-TANE SERVICE STATION	6803 ARMITAGE		RGA LUST
CHICAGO	S115496807	2840 WEST ARMITAGE	2844 WEST ARMITAGE		RGA LUST
CHICAGO	S115519355	SPEEDWAY SUPERAMERICA SERVICE STATION #7010	3656 NORTH ASHLAND		RGA LUST
CHICAGO	S115518713	SHELL SERVICE STATION #136909	7101 SOUTH ASHLAND		RGA LUST
CHICAGO	S115498822	AUGUSTA & PAULINA SERVICE STATION	1700 WEST AUGUSTA		RGA LUST
CHICAGO	S115506321	G & G SERVICE STATION	7320 WEST BELLMONT		RGA LUST
CHICAGO	S115499632	BILL'S SERVICE STATION	4401 WEST BELMONT		RGA LUST
CHICAGO	S115504484	EAST LAKE MANAGEMENT & DEVELOPMENT	6352 SOUTH COTTAGE GROVE		RGA LUST
CHICAGO	S115504074	DIVERSEY NEW ENGLAND SERVICE STATION	6902 WEST DIVERSEY AVE.		RGA LUST
CHICAGO	S115496696	1725 WEST DIVERSEY LLC	1725 WEST DIVERSEY		RGA LUST
CHICAGO	S115506846	GLOBAL GAS STATION	5035 WEST DIVISION		RGA LUST
CHICAGO	S115496087	GROOT INDUSTRIES/CHICAGO TRANSFER STATION	6747 N. ELMHURST ROAD		RGA LF
CHICAGO	S115506025	FORMER SERVICE STATION	5979 ELSTON AVE.		RGA LUST
CHICAGO	S115514476	NORTH LAKE DEVELOPMENT	6655 WEST GRAND AVE.		RGA LUST
CHICAGO	S115509805	JIMMY'S SERVICE STATION	8801 SOUTH HALSTED		RGA LUST
CHICAGO	S115518722	SHELL SERVICE STATION 212-1544-4700	9458 SOUTH HALSTED		RGA LUST
CHICAGO	S115496918	707 WEST HARRISON LTD. PARTNERSHIP	707 NORTH HARRISON ST.		RGA LUST
CHICAGO	S115513195	MINUTEMAN GAS STATION	3357 WEST HARRISON		RGA LUST

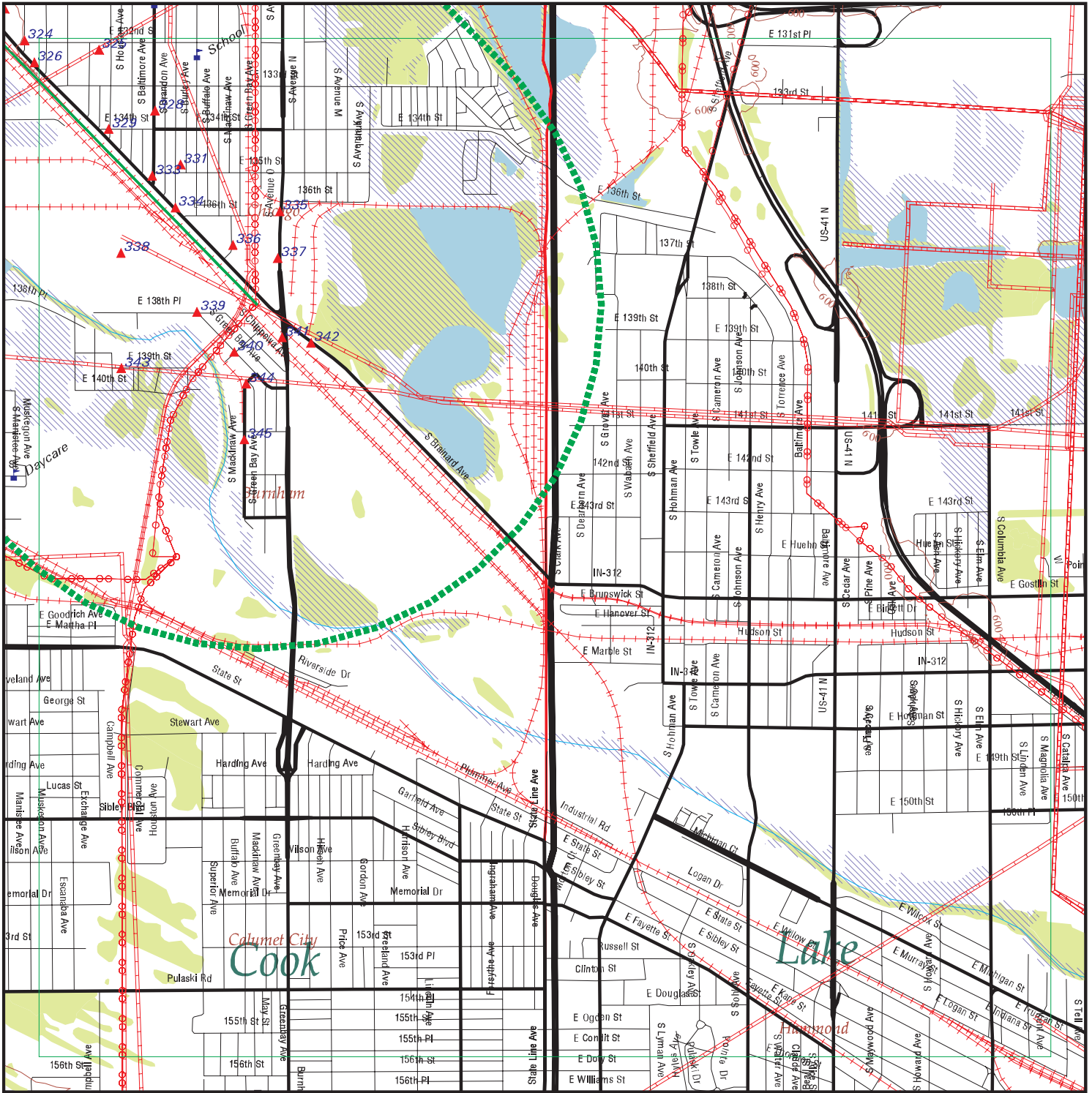
City	EDR ID	Site Name	Site Address	Zip	Database(s)
CHICAGO	S115499633	BILL'S SERVICE STATION	5765 WEST HIGGINS		RGALUST
CHICAGO	S115511131	LAKE SHORE PETROCORP.	13759 SOUTH INDIANA AVE.		RGALUST
CHICAGO	S115514258	NEW WEST REALTY	1600 SOUTH INDIANA		RGALUST
CHICAGO	S115522599	WEST SIDE REALTY CORP.	1655 WEST JACKSON		RGALUST
CHICAGO	S115495942	CID TRANSFER STATION	13707 S. JEFFREY AVE.		RGALF
CHICAGO	S115496803	2650 LAKE VIEW CONDO ASSOC.	2650 LAKEVIEW		RGALUST
CHICAGO	S115511117	LAKE MEADOWS ASSOC.	3357 SOUTH MARTIN LUTHER KING DR.		RGALUST
CHICAGO	S115509799	JIM'S SERVICE STATION	2000 WEST MONTROSE		RGALUST
CHICAGO	S115511133	LAKE SHORE PETROCORP	3349-3359 WEST MONTROSE		RGALUST
CHICAGO	S115496917	7020 WEST NORTH PARTNERSHIP	7020 WEST NORTH AVE.		RGALUST
CHICAGO	S115523859	LAKE CALUMET CLUSTER SITE	NORTH OF 122ND		RGALUST
CHICAGO	S113272692	LAKE CALUMET CLUSTER	N OF E 122ND ST	60633	BOL
CHICAGO	S115496818	3400 WEST PETERSON LLC	3400 WEST PETERSON		RGALUST
CHICAGO	S115496676	1340 WEST PRATT LLP	1340 WEST PRATT		RGALUST
CHICAGO	S115496777	2001 WEST RACE STREET LLC	2001 WEST RACE STREET		RGALUST
CHICAGO	S115517245	ROSCOE RACINE SERVICE STATION	3425 NORTH RACINE		RGALUST
CHICAGO	S115522596	WEST ROOSEVELT DEVELOPMENT	5300 WEST ROOSEVELT ST.		RGALUST
CHICAGO	S115495940	CID TRANSFER STATION (ACTIVE)	13707 S.JEFFREY AVE.		RGALF
CHICAGO	S115507175	GREATER WEST TOWN TRAINING PARTNERSHIP	550 NORTH SACRAMENTO AVENUE		RGALUST
CHICAGO	S115507174	GREATER WEST TOWN TRAINING PARTNERSHIP	500-550 NORTH SACRAMENTO AVENUE		RGALUST
CHICAGO	S115511139	LAKE TERRACE CONDO	7337 SOUTH SHORE DR.		RGALUST
CHICAGO	1008372895	SOUTH DAKOTA SOY PROCESSORS	12200 S STONY ISLAND-D	60633	RCRA NonGen / NLR
CHICAGO	1010563504	FIRST CHOICE LOGISTICS INC	12550 S STONY ISLAND-B	60633	RCRA NonGen / NLR
CHICAGO	S115496380	PLANET RECOVERY TRANSFER STATION (ACTIVE)	1750-1850 W.CARROLL AVE.		RGALF
CHICAGO	S115496699	1801 WEST WINNEMAC BLDG. LLC	1801 WEST WINNEMAC		RGALUST
COOK COUNTY	M300002406	CARMEUSE LIME	SOUTH CHICAGO LIME PLANT		US MINES
DOLTON	1015733670	LAND & LAKE	1220 E 138TH ST	60419	CERCLIS-NFRAP, RCRA-SQG, ICIS
DOLTON	1016448406	RIVER BEND PRAIRIE	801 E 138TH ST	60419	RCRA NonGen / NLR
DOLTON	U001629479	MARINE SERV	140TH COTTAGE GROVE	60419	UST
DOLTON	1003870419	DOLTON MUNI LDFL	140TH ST & COTTAGE GROVE	60419	CERCLIS-NFRAP
DOLTON	1004697463	BORK TRANSPORT	198TH ST & GREENWOOD RD	60419	RCRA NonGen / NLR
DOLTON	1012178796	VENEZIA TRANSPORT SVCS INC	BISHOP FORD FWY & 130TH	60827	RCRA NonGen / NLR
DOLTON	1006930445	THORNRIIDGE HIGH SCHOOL	15000 COTTAGE GROVE	60419	RCRA-SQG
DOLTON	U004014204	TAFFE TRUCKING & REPAIR	14223 S. DANTE	60419	UST
DOLTON	U004183439	COLEMAN BROS CO.	14215 S. DANTE	60419	UST
DOLTON	S106984437	HODGES, DAN	1423 SOUTH DANTE AVENUE	60419	LUST
DOLTON	1012209907	DOLTON HAZMAT	DOLTON AVE EXIT ON THE BISHOP FORD	60419	CERCLIS
DOLTON	1005636271	DOLTON LAND & LAKE GSF	LANDFILL OP	60419	FINDS, AIRS
HAZELCREST	1004697247	ILL TOLLWAY BRG MP4 0	I294 TRI STATE TOLLWAY MP4 0	60473	RCRA-CESQG
LOCKPORT	1015798191	530 -602 RIVER OAKS WEST	530 -602 RIVER OAKS WEST	60409	FINDS
RIVERDALE	S103690079	RIVERDALE, VILLAGE OF	130TH & HALSTED ST.	60827	LUST
RIVERDALE	S113261782	WEST SHORE PIPELINE	141ST & STEWART	60827	BOL
SOUTH HOLLAND	U003971994	ACE AUTO CARE EXPRESS	1001 W 162ND ST & ELLIS	60473	UST
SOUTH HOLLAND	2012111473	601 WEST 175ND ST	601 WEST 175ND ST	60473	HMIRS
SOUTH HOLLAND	1001076751	ILDOT CALUMET X WAY	CALUMET X WAY AND GREENWOOD	60473	RCRA NonGen / NLR
SOUTH HOLLAND	1004697246	ILL TOLLWAY BRG MP0 2	I294 TRI STATE TOLLWAY MP0 2	60473	RCRA-CESQG
SOUTH HOLLAND	1004697328	IL TOLLWAY BRIDGE MP 2.0	I294 TRI STATE TOLLWAY	60473	RCRA-CESQG

Count: 90 records

FOCUS MAP 15 ORPHAN SUMMARY

<u>City</u>	<u>EDR ID</u>	<u>Site Name</u>	<u>Site Address</u>	<u>Zip</u>	<u>Database(s)</u>
SOUTH HOLLAND	S117449715	IL STATE TOLL HWY AUTHORITY	751 EAST TRI-STATE TOLLWAY SOUTH(LINCOLN OASIS S)	60473	LUST, SPILLS
SOUTH HOLLAND	A100387001	STEVENSON CRANE	16675 VAN DAM	60473	AST

# Focus Map 16



EDR DataMap® - Environmental Atlas

## NICTD West Lake Corridor Millennium Station Ext.

### Legend

- |                             |                    |                         |                   |                     |
|-----------------------------|--------------------|-------------------------|-------------------|---------------------|
| Roads                       | Waterways          | Powerlines              | Water             | Listed Sites        |
| Major Roads                 | Railroads          | Pipelines               | Superfund Sites   | Sensitive Receptors |
| Contour Lines               | Study Boundary     | Fault Lines             | Federal DOD Sites |                     |
| National Wetlands Inventory | 100-Yr Flood Zones | Indian Reservations BIA |                   |                     |



Scale in Miles



FOCUS MAP 16 SUMMARY

<u>Database</u>	<u>Total Plotted</u>
<b><u>FEDERAL RECORDS</u></b>	
NPL	0
Proposed NPL	0
Delisted NPL	0
NPL LIENS	0
CERCLIS	0
CERCLIS-NFRAP	1
LIENS 2	0
CORRACTS	0
RCRA-TSDF	0
RCRA-LQG	0
RCRA-SQG	6
RCRA-CESQG	2
RCRA NonGen / NLR	4
US ENG CONTROLS	0
US INST CONTROL	0
ERNS	0
HMIRS	0
DOT OPS	0
US CDL	0
US BROWNFIELDS	1
DOD	0
FUDS	0
LUCIS	0
CONSENT	0
ROD	0
UMTRA	0
DEBRIS REGION 9	0
ODI	0
US MINES	0
TRIS	0
TSCA	0
FTTS	0
HIST FTTS	0
SSTS	0
ICIS	0
PADS	0
MLTS	0
RADINFO	0
FINDS	5
RAATS	0
RMP	0
COAL ASH DOE	0
FEMA UST	0
FEDERAL FACILITY	0
LEAD SMELTERS	0
US AIRS	1
COAL ASH EPA	0
2020 COR ACTION	0

FOCUS MAP 16 SUMMARY

<u>Database</u>	<u>Total Plotted</u>
PRP	0
SCRD DRYCLEANERS	0
US HIST CDL	0
EPA WATCH LIST	0
US FIN ASSUR	0
PCB TRANSFORMER	0

**STATE AND LOCAL RECORDS**

IL SSU	0
IN SHWS	0
IL SWF/LF	0
IN SWF/LF	0
IL NPDES	0
IL UIC	0
IN UIC	0
IN NPDES	0
IL NIPC	1
IL LF SPECIAL WASTE	0
IL LUST	4
IN LUST	0
IL LUST TRUST	0
IL UST	10
IN UST	0
IL AST	1
IL HWAR	0
IN MANIFEST	0
IL SPILLS	0
IN SPILLS	0
IL ENG CONTROLS	1
IL INST CONTROL	2
IL SRP	4
IL DRYCLEANERS	0
IN DRYCLEANERS	0
IL IMPDMNT	0
IL BROWNFIELDS	0
IN BROWNFIELDS	0
IL CDL	0
IN CDL	0
IL AIRS	0
IN AIRS	0
IL TIER 2	1
IN TIER 2	0
IL COAL ASH	0
IL CHICAGO ENV	0
IL CCDD	0
IL BOL	3
IL PIMW	0
IN COAL ASH	0

**TRIBAL RECORDS**

INDIAN RESERV	0
---------------	---

FOCUS MAP 16 SUMMARY

<u>Database</u>	<u>Total Plotted</u>
INDIAN ODI	0
INDIAN LUST	0
INDIAN UST	0
INDIAN VCP	0
<b><u>EDR PROPRIETARY RECORDS</u></b>	
EDR MGP	0
EDR Hist Auto	5
EDR Hist Cleaner	2
IL RGA LF	0
IL RGA HWS	0
IL RGA LUST	0
IN RGA HWS	0
IN RGA LF	0
IN RGA LUST	0

NOTES:

Sites may be listed in more than one database

MAP FINDINGS  
FOCUS MAP 16

Map ID	Site	Database(s)	EPA ID Number
321	<p><b>13135 S MANISTEE AVE</b> <b>CHICAGO, IL 60633</b></p> <p>EDR Historical Auto Stations:</p> <p>Name: HEGEWISCH AUTO REPAIR &amp; SALES Year: 1999 Address: 13135 S MANISTEE AVE</p> <p>Name: HEGEWISCH AUTO REPAIR &amp; SALES Year: 2000 Address: 13135 S MANISTEE AVE</p> <p>Name: HEGEWISCH AUTO REPAIR &amp; SRVC Year: 2002 Address: 13135 S MANISTEE AVE</p> <p>Name: EDDIE &amp; TONY'S AUTO REPAIR Year: 2007 Address: 13135 S MANISTEE AVE</p> <p>Name: EDDIE TONY'S AUTO REPAIR Year: 2008 Address: 13135 S MANISTEE AVE</p> <p>Name: EDDIE TONY'S AUTO REPAIR Year: 2009 Address: 13135 S MANISTEE AVE</p> <p>Name: EDDIE &amp; TONY'S AUTO REPAIR Year: 2010 Address: 13135 S MANISTEE AVE</p> <p>Name: EDDIE &amp; TONY'S AUTO REPAIR Year: 2011 Address: 13135 S MANISTEE AVE</p> <p>Name: EDDIE &amp; TONY'S AUTO REPAIR Year: 2012 Address: 13135 S MANISTEE AVE</p>	EDR Hist Auto	1015205687 N/A
324	<p><b>MAINTENANCE BUILDING</b> <b>940 E. 132ND STREET</b> <b>CHICAGO, IL 60661</b></p> <p>UST:</p> <p>Facility ID: 2043650 Facility Status: EXEMPT <b>Facility Type: NONE</b> Owner Id: U0002876 Owner Name: Chicago Housing Authority Owner Address: 60 East Van Buren, 13th Floor Owner City,St,Zip: Chicago, IL 60605</p> <p>Tank Number: 1 <b>Tank Status: Exempt from registration</b> Tank Capacity: 1000 Tank Substance: Gasoline Last Used Date: 12/31/1973 OSFM First Notify Date: Not reported</p>	IL UST	U004107042 N/A

MAP FINDINGS  
FOCUS MAP 16

Map ID	Site	Database(s)	EPA ID Number
--------	------	-------------	---------------

**MAINTENANCE BUILDING (Continued)**

**U004107042**

Red Tag Issue Date:	Not reported
Install Date:	Not reported
<b>Green Tag Decal:</b>	<b>Not reported</b>
<b>Green Tag Issue Date:</b>	<b>Not reported</b>
<b>Green Tag Expire Date:</b>	<b>Not reported</b>
Fee Due:	Not reported
Motor Fuel Permit Inspection Date:	Not reported
Motor Fuel Permit Expiration Date:	Not reported
MOTOR FUEL TYPE:	Not reported
Pending Nov:	N
IEMA:	07-0682
Equipment Type:	Not reported
Equipment:	Not reported
Last Passing Date:	Not reported
Test Expire Date:	Not reported

325

**CHICAGO SOUTHSORE BURNHAM YARD  
BRAINARD AVE  
CHICAGO, IL 60633**

**RCRA-SQG**

**1001195896  
ILR000035584**

RCRA-SQG:

Date form received by agency:	03/17/1997
Facility name:	CHICAGO SOUTHSORE BURNHAM YARD
Facility address:	BRAINARD AVE CHICAGO, IL 60633
EPA ID:	ILR000035584
Mailing address:	505 N CARROLL AVE MICHIGAN CITY, IN 46360
Contact:	MERRILL PRICE
Contact address:	BRAINARD AVE CHICAGO, IL 60633
Contact country:	US
Contact telephone:	(219) 874-9000
Contact email:	Not reported
EPA Region:	05
Classification:	Small Small Quantity Generator
Description:	Handler: generates more than 100 and less than 1000 kg of hazardous waste during any calendar month and accumulates less than 6000 kg of hazardous waste at any time; or generates 100 kg or less of hazardous waste during any calendar month, and accumulates more than 1000 kg of hazardous waste at any time

Handler Activities Summary:

U.S. importer of hazardous waste:	No
Mixed waste (haz. and radioactive):	No
Recycler of hazardous waste:	No
Transporter of hazardous waste:	No
Treater, storer or disposer of HW:	No
Underground injection activity:	No
On-site burner exemption:	No
Furnace exemption:	No
Used oil fuel burner:	No
Used oil processor:	No
User oil refiner:	No
Used oil fuel marketer to burner:	No
Used oil Specification marketer:	No
Used oil transfer facility:	No

MAP FINDINGS  
FOCUS MAP 16

Map ID	Site	Database(s)	EPA ID Number
--------	------	-------------	---------------

**CHICAGO SOUTHSORE BURNHAM YARD (Continued)**

**1001195896**

Used oil transporter: No  
 . Waste code: D001  
 . Waste name: IGNITABLE WASTE  
 Violation Status: No violations found

**326**

**BRAINARD CLEANERS  
13237 BRAINARD  
CHICAGO, IL 60633**

**RCRA-SQG 1000613465  
FINDS ILD984837567**

RCRA-SQG:

Date form received by agency: 09/16/1991  
 Facility name: BRAINARD CLEANERS  
 Facility address: 13237 BRAINARD  
 CHICAGO, IL 60633  
 EPA ID: ILD984837567  
 Contact: AL FERCONIO  
 Contact address: 13237 BRAINARD  
 CHICAGO, IL 60633  
 Contact country: US  
 Contact telephone: (312) 646-1151  
 Contact email: Not reported  
 EPA Region: 05  
 Classification: Small Small Quantity Generator  
 Description: Handler: generates more than 100 and less than 1000 kg of hazardous waste during any calendar month and accumulates less than 6000 kg of hazardous waste at any time; or generates 100 kg or less of hazardous waste during any calendar month, and accumulates more than 1000 kg of hazardous waste at any time

Owner/Operator Summary:

Owner/operator name: FERCONIO AL  
 Owner/operator address: 13237 BRAINARD  
 CHICAGO, IL 60633  
 Owner/operator country: Not reported  
 Owner/operator telephone: (312) 646-1151  
 Legal status: Private  
 Owner/Operator Type: Owner  
 Owner/Op start date: Not reported  
 Owner/Op end date: Not reported

Handler Activities Summary:

U.S. importer of hazardous waste: No  
 Mixed waste (haz. and radioactive): No  
 Recycler of hazardous waste: No  
 Transporter of hazardous waste: No  
 Treater, storer or disposer of HW: No  
 Underground injection activity: No  
 On-site burner exemption: No  
 Furnace exemption: No  
 Used oil fuel burner: No  
 Used oil processor: No  
 User oil refiner: No  
 Used oil fuel marketer to burner: No  
 Used oil Specification marketer: No  
 Used oil transfer facility: No  
 Used oil transporter: No

MAP FINDINGS  
FOCUS MAP 16

Map ID	Site	Database(s)	EPA ID Number
	<b>BRAINARD CLEANERS (Continued)</b>		<b>1000613465</b>
	. Waste code: D000		
	. Waste name: Not Defined		
	. Waste code: F002		
	. Waste name: THE FOLLOWING SPENT HALOGENATED SOLVENTS: TETRACHLOROETHYLENE, METHYLENE CHLORIDE, TRICHLOROETHYLENE, 1,1,1-TRICHLOROETHANE, CHLOROBENZENE, 1,1,2-TRICHLORO-1,2,2-TRIFLUOROETHANE, ORTHO-DICHLOROBENZENE, TRICHLOROFLUOROMETHANE, AND 1,1,2, TRICHLOROETHANE; ALL SPENT SOLVENT MIXTURES/BLENDS CONTAINING, BEFORE USE, A TOTAL OF TEN PERCENT OR MORE (BY VOLUME) OF ONE OR MORE OF THE ABOVE HALOGENATED SOLVENTS OR THOSE SOLVENTS LISTED IN F001, F004, AND F005; AND STILL BOTTOMS FROM THE RECOVERY OF THESE SPENT SOLVENTS AND SPENT SOLVENT MIXTURES.		
	Violation Status: No violations found		
	<b>FINDS:</b>		
	Registry ID: 110005897869		
	Environmental Interest/Information System		
	ACES (Illinois - Agency Compliance And Enforcement System) is the Illinois EPA Project to facilitate the permitting operations		
	RCRAInfo is a national information system that supports the Resource Conservation and Recovery Act (RCRA) program through the tracking of events and activities related to facilities that generate, transport, and treat, store, or dispose of hazardous waste. RCRAInfo allows RCRA program staff to track the notification, permit, compliance, and corrective action activities required under RCRA.		
<b>326</b>	<b>BRAINARD COIN LNDRY</b> <b>13237 S BRAINARD AVE</b> <b>CHICAGO, IL</b>	<b>EDR Hist Cleaner</b>	<b>1009184974</b> <b>N/A</b>
	EDR Historical Cleaners:		
	Name: BRAINARD COIN LNDRY		
	Year: 1981		
	Type: LAUNDRIES SELF SERVICE		
<b>328</b>	<b>BEACON UNION 76</b> <b>13359 S BALTIMORE</b> <b>CHICAGO, IL 60633</b>	<b>RCRA-SQG</b> <b>FINDS</b>	<b>1001487459</b> <b>ILR000063743</b>
	RCRA-SQG:		
	Date form received by agency: 05/05/1999		
	Facility name: BEACON UNION 76		
	Facility address: 13359 S BALTIMORE		
	CHICAGO, IL 60633		
	EPA ID: ILR000063743		
	Contact: MICHAEL GABRIEL		
	Contact address: 13359 S BALTIMORE		
	CHICAGO, IL 60633		
	Contact country: US		
	Contact telephone: (773) 646-3332		
	Contact email: Not reported		

MAP FINDINGS  
FOCUS MAP 16

Map ID Site Database(s) EPA ID Number

**BEACON UNION 76 (Continued)**

**1001487459**

EPA Region: 05  
Classification: Small Small Quantity Generator  
Description: Handler: generates more than 100 and less than 1000 kg of hazardous waste during any calendar month and accumulates less than 6000 kg of hazardous waste at any time; or generates 100 kg or less of hazardous waste during any calendar month, and accumulates more than 1000 kg of hazardous waste at any time

Owner/Operator Summary:

Owner/operator name: BEACON UNION 76  
Owner/operator address: 13359 S BALTIMORE  
CHICAGO, IL 60633  
Owner/operator country: Not reported  
Owner/operator telephone: (773) 646-3332  
Legal status: Private  
Owner/Operator Type: Owner  
Owner/Op start date: Not reported  
Owner/Op end date: Not reported

Handler Activities Summary:

U.S. importer of hazardous waste: No  
Mixed waste (haz. and radioactive): No  
Recycler of hazardous waste: No  
Transporter of hazardous waste: No  
Treater, storer or disposer of HW: No  
Underground injection activity: No  
On-site burner exemption: No  
Furnace exemption: No  
Used oil fuel burner: No  
Used oil processor: No  
User oil refiner: No  
Used oil fuel marketer to burner: No  
Used oil Specification marketer: No  
Used oil transfer facility: No  
Used oil transporter: No

. Waste code: D001  
. Waste name: IGNITABLE WASTE

Violation Status: No violations found

FINDS:

Registry ID: 110003050625

Environmental Interest/Information System

RCRAInfo is a national information system that supports the Resource Conservation and Recovery Act (RCRA) program through the tracking of events and activities related to facilities that generate, transport, and treat, store, or dispose of hazardous waste. RCRAInfo allows RCRA program staff to track the notification, permit, compliance, and corrective action activities required under RCRA.



MAP FINDINGS  
FOCUS MAP 16

Map ID	Site	Database(s)	EPA ID Number
328	<b>BEACON UNION 76</b> <b>13359 SOUTH BALTIMORE AVENUE</b> <b>CHICAGO, IL 60633</b>	<b>IL LUST</b> <b>IL UST</b>	<b>U003668334</b> <b>N/A</b>
	<b>LUST:</b> Incident Num: 991572 IL EPA Id: 0316555052 Product: Gasoline, Used Oil IEMA Date: 06/29/1999 Project Manager: McGill Project Manager Phone: (217) 524-5137 Email: Scott.McGill@illinois.gov PRP Name: Beacon Automotive PRP Contact: Paul Cattoni PRP Address: 13359 South Baltimore St. PRP City,St,Zip: Chicago, IL 60633 PRP Phone: 7736463332 Site Classification: Not reported Section 57.5(g) Letter: 732 Date Section 57.5(g) Letter: Not reported Non LUST Determination Letter: Not reported 20 Report Received: Not reported 45 Report Received: Not reported <b>NFA/NFR Letter: Not reported</b> NFR Date Recorded: Not reported		
	<b>UST:</b> Facility ID: 2037531 Facility Status: CLOSED <b>Facility Type: GOLF COURSE</b> Owner Id: U0028938 Owner Name: Paul Cattoni Owner Address: 13359 South Baltimore Avenue Owner City,St,Zip: Chicago, IL 60633		
	Tank Number: 1 <b>Tank Status: Removed</b> Tank Capacity: 6000 Tank Substance: Gasoline Last Used Date: 1/1/1998 OSFM First Notify Date: 11/5/1998 Red Tag Issue Date: Not reported Install Date: 1/1/1965 <b>Green Tag Decal: Not reported</b> <b>Green Tag Issue Date: Not reported</b> <b>Green Tag Expire Date: Not reported</b> Fee Due: Not reported Motor Fuel Permit Inspection Date: Not reported Motor Fuel Permit Expiration Date: Not reported MOTOR FUEL TYPE: Not reported Pending Nov: N IEMA: 99-1572 Equipment Type: Not reported Equipment: Not reported Last Passing Date: Not reported Test Expire Date: Not reported		
	Tank Number: 2		

MAP FINDINGS  
FOCUS MAP 16

Map ID Site Database(s) EPA ID Number

**BEACON UNION 76 (Continued)**

**U003668334**

<b>Tank Status:</b>	<b>Removed</b>
Tank Capacity:	2000
Tank Substance:	Gasoline
Last Used Date:	1/1/1998
OSFM First Notify Date:	11/5/1998
Red Tag Issue Date:	Not reported
Install Date:	1/1/1965
<b>Green Tag Decal:</b>	<b>Not reported</b>
<b>Green Tag Issue Date:</b>	<b>Not reported</b>
<b>Green Tag Expire Date:</b>	<b>Not reported</b>
Fee Due:	Not reported
Motor Fuel Permit Inspection Date:	Not reported
Motor Fuel Permit Expiration Date:	Not reported
MOTOR FUEL TYPE:	Not reported
Pending Nov:	N
IEMA:	Not reported
Equipment Type:	Not reported
Equipment:	Not reported
Last Passing Date:	Not reported
Test Expire Date:	Not reported
Tank Number:	3
<b>Tank Status:</b>	<b>Exempt from registration</b>
Tank Capacity:	550
Tank Substance:	Used Oil
Last Used Date:	12/31/1973
OSFM First Notify Date:	Not reported
Red Tag Issue Date:	Not reported
Install Date:	Not reported
<b>Green Tag Decal:</b>	<b>Not reported</b>
<b>Green Tag Issue Date:</b>	<b>Not reported</b>
<b>Green Tag Expire Date:</b>	<b>Not reported</b>
Fee Due:	Not reported
Motor Fuel Permit Inspection Date:	Not reported
Motor Fuel Permit Expiration Date:	Not reported
MOTOR FUEL TYPE:	Not reported
Pending Nov:	N
IEMA:	Not reported
Equipment Type:	Not reported
Equipment:	Not reported
Last Passing Date:	Not reported
Test Expire Date:	Not reported
Tank Number:	4
<b>Tank Status:</b>	<b>Exempt from registration</b>
Tank Capacity:	1000
Tank Substance:	Gasoline
Last Used Date:	12/31/1973
OSFM First Notify Date:	Not reported
Red Tag Issue Date:	Not reported
Install Date:	Not reported
<b>Green Tag Decal:</b>	<b>Not reported</b>
<b>Green Tag Issue Date:</b>	<b>Not reported</b>
<b>Green Tag Expire Date:</b>	<b>Not reported</b>
Fee Due:	Not reported

MAP FINDINGS  
FOCUS MAP 16

Map ID	Site	Database(s)	EPA ID Number
	<b>BEACON UNION 76 (Continued)</b>		<b>U003668334</b>
	Motor Fuel Permit Inspection Date:	Not reported	
	Motor Fuel Permit Expiration Date:	Not reported	
	MOTOR FUEL TYPE:	Not reported	
	Pending Nov:	N	
	IEMA:	Not reported	
	Equipment Type:	Not reported	
	Equipment:	Not reported	
	Last Passing Date:	Not reported	
	Test Expire Date:	Not reported	
<b>329</b>	<b>MOLL JOHN J 13400 CARONDOLET AV CHICAGO, IL</b>	<b>EDR Hist Auto</b>	<b>1009098144 N/A</b>
	EDR Historical Auto Stations:		
	Name:	MOLL JOHN J	
	Year:	1928	
	Type:	GASOLINE AND OIL SERVICE STATIONS	
<b>331</b>	<b>135TH/BRANDON AVE  CHICAGO, IL</b>	<b>IL NIPC</b>	<b>S100790144 N/A</b>
<b>333</b>	<b>WISNIEWSKI JOHN 13504 BALTIMORE AV CHICAGO, IL</b>	<b>EDR Hist Auto</b>	<b>1009114160 N/A</b>
	EDR Historical Auto Stations:		
	Name:	WISNIEWSKI JOHN	
	Year:	1923	
	Type:	AUTOMOBILE REPAIRING	
<b>333</b>	<b>ABANDONED GAS STATION 13504 SOUTH BALTIMORE CHICAGO, IL 60633</b>	<b>IL UST</b>	<b>U003668630 N/A</b>
	UST:		
	Facility ID:	2038762	
	Facility Status:	EXEMPT	
	<b>Facility Type:</b>	<b>NONE</b>	
	Owner Id:	U0028584	
	Owner Name:	Chicago/ Dept. of Environment City of	
	Owner Address:	30 North LaSalle Street 25th Floor	
	Owner City,St,Zip:	Chicago, IL 60602	
	Tank Number:	1	
	<b>Tank Status:</b>	<b>Exempt from registration</b>	
	Tank Capacity:	1000	
	Tank Substance:	Gasoline	
	Last Used Date:	12/31/1973	
	OSFM First Notify Date:	Not reported	

MAP FINDINGS  
FOCUS MAP 16

Map ID Site Database(s) EPA ID Number

**ABANDONED GAS STATION (Continued)**

**U003668630**

Red Tag Issue Date: Not reported  
 Install Date: Not reported  
**Green Tag Decal: Not reported**  
**Green Tag Issue Date: Not reported**  
**Green Tag Expire Date: Not reported**  
 Fee Due: \$0.00  
 Motor Fuel Permit Inspection Date: Not reported  
 Motor Fuel Permit Expiration Date: Not reported  
 MOTOR FUEL TYPE: Not reported  
 Pending Nov: N  
 IEMA: Not reported  
 Equipment Type: Not reported  
 Equipment: Not reported  
 Last Passing Date: Not reported  
 Test Expire Date: Not reported

Tank Number: 2  
**Tank Status: Exempt from registration**  
 Tank Capacity: 6000  
 Tank Substance: Gasoline  
 Last Used Date: 12/31/1973  
 OSFM First Notify Date: Not reported  
 Red Tag Issue Date: Not reported  
 Install Date: Not reported  
**Green Tag Decal: Not reported**  
**Green Tag Issue Date: Not reported**  
**Green Tag Expire Date: Not reported**  
 Fee Due: \$0.00  
 Motor Fuel Permit Inspection Date: Not reported  
 Motor Fuel Permit Expiration Date: Not reported  
 MOTOR FUEL TYPE: Not reported  
 Pending Nov: N  
 IEMA: Not reported  
 Equipment Type: Not reported  
 Equipment: Not reported  
 Last Passing Date: Not reported  
 Test Expire Date: Not reported

Tank Number: 3  
**Tank Status: Exempt from registration**  
 Tank Capacity: 6000  
 Tank Substance: Gasoline  
 Last Used Date: 12/31/1973  
 OSFM First Notify Date: Not reported  
 Red Tag Issue Date: Not reported  
 Install Date: Not reported  
**Green Tag Decal: Not reported**  
**Green Tag Issue Date: Not reported**  
**Green Tag Expire Date: Not reported**  
 Fee Due: \$0.00  
 Motor Fuel Permit Inspection Date: Not reported  
 Motor Fuel Permit Expiration Date: Not reported  
 MOTOR FUEL TYPE: Not reported  
 Pending Nov: N  
 IEMA: Not reported

MAP FINDINGS  
FOCUS MAP 16

Map ID Site Database(s) EPA ID Number

**ABANDONED GAS STATION (Continued)**

**U003668630**

Equipment Type: Not reported  
Equipment: Not reported  
Last Passing Date: Not reported  
Test Expire Date: Not reported

Tank Number: 4  
**Tank Status: Exempt from registration**  
Tank Capacity: 6000  
Tank Substance: Gasoline  
Last Used Date: 12/31/1973  
OSFM First Notify Date: Not reported  
Red Tag Issue Date: Not reported  
Install Date: Not reported  
**Green Tag Decal: Not reported**  
**Green Tag Issue Date: Not reported**  
**Green Tag Expire Date: Not reported**  
Fee Due: \$0.00  
Motor Fuel Permit Inspection Date: Not reported  
Motor Fuel Permit Expiration Date: Not reported  
MOTOR FUEL TYPE: Not reported  
Pending Nov: N  
IEMA: Not reported  
Equipment Type: Not reported  
Equipment: Not reported  
Last Passing Date: Not reported  
Test Expire Date: Not reported

Tank Number: 5  
**Tank Status: Exempt from registration**  
Tank Capacity: 1500  
Tank Substance: Waste Oil  
Last Used Date: 12/31/1973  
OSFM First Notify Date: Not reported  
Red Tag Issue Date: Not reported  
Install Date: Not reported  
**Green Tag Decal: Not reported**  
**Green Tag Issue Date: Not reported**  
**Green Tag Expire Date: Not reported**  
Fee Due: Not reported  
Motor Fuel Permit Inspection Date: Not reported  
Motor Fuel Permit Expiration Date: Not reported  
MOTOR FUEL TYPE: Not reported  
Pending Nov: N  
IEMA: Not reported  
Equipment Type: Not reported  
Equipment: Not reported  
Last Passing Date: Not reported  
Test Expire Date: Not reported

MAP FINDINGS  
FOCUS MAP 16

Map ID	Site	Database(s)	EPA ID Number
333	<b>PALA SERV</b> <b>13504 S BALTIMORE AVE</b> <b>CHICAGO, IL</b>  EDR Historical Auto Stations: Name: PALA SERV Year: 1981 Type: SERVICE STATIONS GASOLINE AND OIL	EDR Hist Auto	1009075829 N/A
333	<b>PHILLIPS</b> <b>13504 S BALTIMORE</b> <b>CHICAGO, IL</b>  EDR Historical Auto Stations: Name: PHILLIPS Year: 1976 Type: SERVICE STATIONS GASOLINE AND OIL	EDR Hist Auto	1009074579 N/A
334	<b>QUON MERTON</b> <b>18729 BRANDOM AV</b> <b>CHICAGO, IL</b>  EDR Historical Cleaners: Name: QUON MERTON Year: 1923 Type: LAUNDRIES (CHINESE)	EDR Hist Cleaner	1009215912 N/A
335	<b>SENIOR SUITES CHICAGO HEGEWISCH, LLC</b> <b>13550 SOUTH AVENUE O</b> <b>CHICAGO, IL 60633</b>  IL INSTUTIONAL CONTROL: Illinois EPA Id: 0316555061 NFR Letter: 03/22/2001 Date NFR Recorded: 04/27/2001 Comprehensive / Focused: Focused Remediation Applicant Name: Robert Gawronski RA Company: Senior Suites Hegewisch, LLC RA Address: 111 East Wacker Drive RA City,St,Zip: Chicago, IL 60601 Worker Caution: No Acres: 0.5 Land Use: Industrial/Commercial Ground Water Use Restriction: No Highway Authority Agreement: No Ordinance: No Industrial - Commercial: Yes Slab on Grade: No BCT: No Building Slab: No Asphalt Used: No Concrete Used: No Clean Soil 3ft: No Clean Soil 10ft: No Alternate Barrier: No	IL INST CONTROL IL SRP	S106029716 N/A

MAP FINDINGS  
FOCUS MAP 16

Map ID Site Database(s) EPA ID Number

**SENIOR SUITES CHICAGO HEGEWISCH, LLC (Continued)**

**S106029716**

SRP:

IL EPA Id: 0316555061  
 US EPA Id: Not reported  
 Longitude: -87.540374  
 Latitude: 41.648364  
 Contact Name: Robert Gawronski  
 Contact Address: 111 East Wacker Drive  
 Contact City,St,Zip: Chicago, IL 60601  
 Contact Phone: (312) 673-4376  
 Date Enrolled: 10/31/2000  
 Point Of Contact: Nicholas J. Cuzzone, P.E.  
 Consultant Company: EPS Environmental Services, Inc.  
 Consultant Address: 7237 West Devon Avenue  
 Consultant City,St,Zip: Chicago, IL 60631  
 Consultant Phone: (773) 792-3090  
 Proj Mgr Assigned: Rhett Rossi  
 Sec. 4 Letter Date: Not reported  
 Active: No  
 No Further Remediation Letter Dt: 03/22/2001  
 Remediation Applicant Co: Senior Suites Chicago Hegewisch, LLC  
 Effective: True  
 Remediation Applicant Name: Robert Gawronski  
 Remediation Applicant Company: Senior Suites Hegewisch, LLC  
 Remediation Applicant Address: 111 East Wacker Drive  
 Remediation Applicant City,St,Zip: Chicago, IL 60601  
 Illinois EPA: 0316555061  
 Site Name: Senior Suites Chicago  
 NFR Letter: 2001-03-22  
 NFR Letter Date Recorded: 2001-04-27  
 Comprehensive/Focused: Focused  
 Worker Caution: No  
 Acres: 0.5  
 Land Use: Industrial/Commercial  
 Ground Water Use Restriction: No  
 Highway Authority Agreement: No  
 Ordinance: No  
 Industrial - Commercial: Yes  
 Slab on Grade: No  
 BCT: No  
 Building Slab: No  
 Asphalt Used: No  
 Concrete Used: No  
 Clean Soil 3ft: No  
 Clean Soil 10ft: No  
 Alternate Barrier: No

336

**CALUMET HARBOR LUMBER/SUPPLY CO  
 13651 BUFFALO AVE  
 CHICAGO, IL 60633**

**IL UST U001142077  
 N/A**

UST:

Facility ID: 2005783  
 Facility Status: CLOSED  
 Facility Type: **COMMERCIAL / RETAIL**  
 Owner Id: U0002319  
 Owner Name: Calumet Harbor Lumber Supply Co

MAP FINDINGS  
FOCUS MAP 16

Map ID Site Database(s) EPA ID Number

**CALUMET HARBOR LUMBER/SUPPLY CO (Continued)**

**U001142077**

Owner Address: 13651 Buffalo Ave  
Owner City,St,Zip: Chicago, IL 60633

Tank Number: 1  
**Tank Status: Aboveground**  
Tank Capacity: 99  
Tank Substance: Diesel Fuel  
Last Used Date: Not reported  
OSFM First Notify Date: 3/19/1986  
Red Tag Issue Date: Not reported  
Install Date: Not reported  
**Green Tag Decal: Not reported**  
**Green Tag Issue Date: Not reported**  
**Green Tag Expire Date: Not reported**  
Fee Due: Not reported  
Motor Fuel Permit Inspection Date: Not reported  
Motor Fuel Permit Expiration Date: Not reported  
MOTOR FUEL TYPE: Not reported  
Pending Nov: N  
IEMA: Not reported  
Equipment Type: Not reported  
Equipment: Not reported  
Last Passing Date: Not reported  
Test Expire Date: Not reported

Tank Number: 2  
**Tank Status: Removed**  
Tank Capacity: 300  
Tank Substance: Gasoline  
Last Used Date: 6/20/1989  
OSFM First Notify Date: 3/19/1986  
Red Tag Issue Date: Not reported  
Install Date: Not reported  
**Green Tag Decal: Not reported**  
**Green Tag Issue Date: Not reported**  
**Green Tag Expire Date: Not reported**  
Fee Due: Not reported  
Motor Fuel Permit Inspection Date: Not reported  
Motor Fuel Permit Expiration Date: Not reported  
MOTOR FUEL TYPE: Not reported  
Pending Nov: N  
IEMA: Not reported  
Equipment Type: Not reported  
Equipment: Not reported  
Last Passing Date: Not reported  
Test Expire Date: Not reported



MAP FINDINGS  
FOCUS MAP 16

Map ID	Site	Database(s)	EPA ID Number
--------	------	-------------	---------------

337	<b>NATIONAL RAILWAY EQUIPT CO</b> <b>13601 AVE O</b> <b>CHICAGO, IL 60633</b>	<b>RCRA-SQG</b> <b>FINDS</b>	<b>1000260258</b> <b>ILD982419343</b>
-----	---	---------------------------------	--

RCRA-SQG:

Date form received by agency: 12/28/1987  
 Facility name: NATIONAL RAILWAY EQUIPT CO  
 Facility address: 13601 AVE O  
 CHICAGO, IL 60633  
 EPA ID: ILD982419343  
 Contact: GARY LIED  
 Contact address: 13601 AVE O  
 CHICAGO, IL 60633  
 Contact country: US  
 Contact telephone: (312) 646-3304  
 Contact email: Not reported  
 EPA Region: 05  
 Classification: Small Small Quantity Generator  
 Description: Handler: generates more than 100 and less than 1000 kg of hazardous waste during any calendar month and accumulates less than 6000 kg of hazardous waste at any time; or generates 100 kg or less of hazardous waste during any calendar month, and accumulates more than 1000 kg of hazardous waste at any time

Owner/Operator Summary:

Owner/operator name: BEAL LARANCE  
 Owner/operator address: ADDRESS NOT REPORTED  
 CITY NOT REPORTED, AK 99998  
 Owner/operator country: Not reported  
 Owner/operator telephone: (312) 555-1212  
 Legal status: Private  
 Owner/Operator Type: Owner  
 Owner/Op start date: Not reported  
 Owner/Op end date: Not reported

Owner/operator name: NAME NOT REPORTED  
 Owner/operator address: ADDRESS NOT REPORTED  
 CITY NOT REPORTED, AK 99998

Owner/operator country: Not reported  
 Owner/operator telephone: (312) 555-1212  
 Legal status: Private  
 Owner/Operator Type: Operator  
 Owner/Op start date: Not reported  
 Owner/Op end date: Not reported

Handler Activities Summary:

U.S. importer of hazardous waste: No  
 Mixed waste (haz. and radioactive): No  
 Recycler of hazardous waste: No  
 Transporter of hazardous waste: No  
 Treater, storer or disposer of HW: No  
 Underground injection activity: No  
 On-site burner exemption: No  
 Furnace exemption: No  
 Used oil fuel burner: No  
 Used oil processor: No  
 User oil refiner: No  
 Used oil fuel marketer to burner: No

MAP FINDINGS  
FOCUS MAP 16

Map ID	Site	Database(s)	EPA ID Number
--------	------	-------------	---------------

**NATIONAL RAILWAY EQUIPT CO (Continued)**

**1000260258**

Used oil Specification marketer: No  
Used oil transfer facility: No  
Used oil transporter: No

. Waste code: D001  
. Waste name: IGNITABLE WASTE

Violation Status: No violations found

**FINDS:**

Registry ID: 110009374792

**Environmental Interest/Information System**

ACES (Illinois - Agency Compliance And Enforcement System) is the Illinois EPA Project to facilitate the permitting operations

RCRAInfo is a national information system that supports the Resource Conservation and Recovery Act (RCRA) program through the tracking of events and activities related to facilities that generate, transport, and treat, store, or dispose of hazardous waste. RCRAInfo allows RCRA program staff to track the notification, permit, compliance, and corrective action activities required under RCRA.

337

**CHROME LOCOMOTIVE INC**  
**13601 S AVE O**  
**CHICAGO, IL 60633**

**RCRA-SQG 1000334607**  
**FINDS ILD089816417**

**RCRA-SQG:**

Date form received by agency: 10/09/1986  
Facility name: CHROME LOCOMOTIVE INC  
Facility address: 13601 S AVE O  
CHICAGO, IL 60633  
EPA ID: ILD089816417  
Contact: DAVE BUCK  
Contact address: 13601 S AVE O  
CHICAGO, IL 60633  
Contact country: US  
Contact telephone: (309) 755-6800  
Contact email: Not reported  
EPA Region: 05  
Classification: Small Small Quantity Generator  
Description: Handler: generates more than 100 and less than 1000 kg of hazardous waste during any calendar month and accumulates less than 6000 kg of hazardous waste at any time; or generates 100 kg or less of hazardous waste during any calendar month, and accumulates more than 1000 kg of hazardous waste at any time

**Owner/Operator Summary:**

Owner/operator name: NAME NOT REPORTED  
Owner/operator address: ADDRESS NOT REPORTED  
CITY NOT REPORTED, AK 99998  
Owner/operator country: Not reported  
Owner/operator telephone: (312) 555-1212  
Legal status: Private  
Owner/Operator Type: Operator  
Owner/Op start date: Not reported

MAP FINDINGS  
FOCUS MAP 16

Map ID      Site      Database(s)      EPA ID Number

---

**CHROME LOCOMOTIVE INC (Continued)**

**1000334607**

Owner/Op end date:            Not reported

Owner/operator name:        CHROME LOCOMOTIVE INC  
Owner/operator address:     ADDRESS NOT REPORTED  
   CITY NOT REPORTED, AK 99998

Owner/operator country:     Not reported  
Owner/operator telephone:   (312) 555-1212

Legal status:                 Private

Owner/Operator Type:        Owner

Owner/Op start date:         Not reported

Owner/Op end date:          Not reported

Handler Activities Summary:

U.S. importer of hazardous waste:    No  
Mixed waste (haz. and radioactive):    No  
Recycler of hazardous waste:          No  
Transporter of hazardous waste:        No  
Treater, storer or disposer of HW:     No  
Underground injection activity:        No  
On-site burner exemption:                No  
Furnace exemption:                        No  
Used oil fuel burner:                      No  
Used oil processor:                        No  
User oil refiner:                          No  
Used oil fuel marketer to burner:        No  
Used oil Specification marketer:        No  
Used oil transfer facility:                No  
Used oil transporter:                      No

. Waste code:                 D001  
. Waste name:                 IGNITABLE WASTE

. Waste code:                 D002  
. Waste name:                 CORROSIVE WASTE

Violation Status:            No violations found

FINDS:

Registry ID:                 110005842142

Environmental Interest/Information System

RCRAInfo is a national information system that supports the Resource Conservation and Recovery Act (RCRA) program through the tracking of events and activities related to facilities that generate, transport, and treat, store, or dispose of hazardous waste. RCRAInfo allows RCRA program staff to track the notification, permit, compliance, and corrective action activities required under RCRA.

MAP FINDINGS  
FOCUS MAP 16

Map ID	Site	Database(s)	EPA ID Number
337	<b>UNION 76 STATION</b> <b>13608 SOUTH AVENUE O</b> <b>CHICAGO, IL 60633</b>	IL UST	U001143066 N/A
	UST: Facility ID: 2016101 Facility Status: CLOSED <b>Facility Type: GOLF COURSE</b> Owner Id: U0025880 Owner Name: Luke Oil Co Owner Address: Po Box 96 Owner City,St,Zip: Hobart, IN 46342		
	Tank Number: 1 <b>Tank Status: Removed</b> Tank Capacity: 4000 Tank Substance: Gasoline Last Used Date: 2/2/1998 OSFM First Notify Date: 4/7/1986 Red Tag Issue Date: Not reported Install Date: Not reported <b>Green Tag Decal: Not reported</b> <b>Green Tag Issue Date: Not reported</b> <b>Green Tag Expire Date: Not reported</b> Fee Due: Not reported Motor Fuel Permit Inspection Date: Not reported Motor Fuel Permit Expiration Date: Not reported MOTOR FUEL TYPE: Not reported Pending Nov: N IEMA: Not reported Equipment Type: Not reported Equipment: Not reported Last Passing Date: Not reported Test Expire Date: Not reported		
	Tank Number: 2 <b>Tank Status: Removed</b> Tank Capacity: 4000 Tank Substance: Gasoline Last Used Date: 2/2/1998 OSFM First Notify Date: 4/7/1986 Red Tag Issue Date: Not reported Install Date: Not reported <b>Green Tag Decal: Not reported</b> <b>Green Tag Issue Date: Not reported</b> <b>Green Tag Expire Date: Not reported</b> Fee Due: Not reported Motor Fuel Permit Inspection Date: Not reported Motor Fuel Permit Expiration Date: Not reported MOTOR FUEL TYPE: Not reported Pending Nov: N IEMA: Not reported Equipment Type: Not reported Equipment: Not reported Last Passing Date: Not reported Test Expire Date: Not reported		

MAP FINDINGS  
FOCUS MAP 16

Map ID Site Database(s) EPA ID Number

**UNION 76 STATION (Continued)**

**U001143066**

Tank Number: 3  
**Tank Status:** **Removed**  
 Tank Capacity: 4000  
 Tank Substance: Gasoline  
 Last Used Date: 2/2/1998  
 OSFM First Notify Date: 4/7/1986  
 Red Tag Issue Date: Not reported  
 Install Date: Not reported  
**Green Tag Decal:** **Not reported**  
**Green Tag Issue Date:** **Not reported**  
**Green Tag Expire Date:** **Not reported**  
 Fee Due: Not reported  
 Motor Fuel Permit Inspection Date: Not reported  
 Motor Fuel Permit Expiration Date: Not reported  
 MOTOR FUEL TYPE: Not reported  
 Pending Nov: N  
 IEMA: Not reported  
 Equipment Type: Not reported  
 Equipment: Not reported  
 Last Passing Date: Not reported  
 Test Expire Date: Not reported

Tank Number: 4  
**Tank Status:** **Removed**  
 Tank Capacity: 4000  
 Tank Substance: Gasoline  
 Last Used Date: 2/2/1998  
 OSFM First Notify Date: 4/7/1986  
 Red Tag Issue Date: Not reported  
 Install Date: Not reported  
**Green Tag Decal:** **Not reported**  
**Green Tag Issue Date:** **Not reported**  
**Green Tag Expire Date:** **Not reported**  
 Fee Due: Not reported  
 Motor Fuel Permit Inspection Date: Not reported  
 Motor Fuel Permit Expiration Date: Not reported  
 MOTOR FUEL TYPE: Not reported  
 Pending Nov: N  
 IEMA: Not reported  
 Equipment Type: Not reported  
 Equipment: Not reported  
 Last Passing Date: Not reported  
 Test Expire Date: Not reported

337

**AZCAN CORP**  
**13733 AVE O**  
**CHICAGO, IL 60633**

**IL UST U001142011**  
**N/A**

UST:

Facility ID: 2006709  
 Facility Status: ACTIVE  
**Facility Type:** **COMMERCIAL / RETAIL**  
 Owner Id: U0001031  
 Owner Name: Azcan Corp  
 Owner Address: 180 N La Salle St  
 Owner City,St,Zip: Chicago, IL 60601

MAP FINDINGS  
FOCUS MAP 16

Map ID      Site      Database(s)      EPA ID Number

---

**AZCAN CORP (Continued)**

**U001142011**

Tank Number: 1  
**Tank Status: Currently in use**  
 Tank Capacity: 1200  
 Tank Substance: Diesel Fuel  
 Last Used Date: Not reported  
 OSFM First Notify Date: 3/25/1986  
 Red Tag Issue Date: Not reported  
 Install Date: Not reported  
**Green Tag Decal: Not reported**  
**Green Tag Issue Date: Not reported**  
**Green Tag Expire Date: Not reported**  
 Fee Due: \$0.00  
 Motor Fuel Permit Inspection Date: Not reported  
 Motor Fuel Permit Expiration Date: Not reported  
 MOTOR FUEL TYPE: Not reported  
 Pending Nov: N  
 IEMA: Not reported  
 Equipment Type: Not reported  
 Equipment: Not reported  
 Last Passing Date: Not reported  
 Test Expire Date: Not reported

338

**SIGNODE CORP**  
**13535 S TORRENCE AVE**  
**CHICAGO, IL 60633**

RCRA NonGen / NLR

**1000132667**  
**ILD042074955**

RCRA NonGen / NLR:  
 Date form received by agency: 11/01/2007  
 Facility name: SIGNODE CORP  
 Facility address: 13535 S TORRENCE AVE  
 CHICAGO, IL 60633  
 EPA ID: ILD042074955  
 Contact: ENV COORDINATOR  
 Contact address: Not reported  
 Not reported  
 Contact country: US  
 Contact telephone: (773) 646-0159  
 Contact email: Not reported  
 EPA Region: 05  
 Classification: Non-Generator  
 Description: Handler: Non-Generators do not presently generate hazardous waste

Owner/Operator Summary:  
 Owner/operator name: NAME NOT REPORTED  
 Owner/operator address: ADDRESS NOT REPORTED  
 CITY NOT REPORTED, AK 99998  
 Owner/operator country: Not reported  
 Owner/operator telephone: (312) 555-1212  
 Legal status: Private  
 Owner/Operator Type: Operator  
 Owner/Op start date: Not reported  
 Owner/Op end date: Not reported

Owner/operator name: U S STEEL CORPORATION  
 Owner/operator address: ADDRESS NOT REPORTED  
 CITY NOT REPORTED, AK 99998  
 Owner/operator country: Not reported

MAP FINDINGS  
FOCUS MAP 16

Map ID      Site      Database(s)      EPA ID Number

---

**SIGNODE CORP (Continued)**

**1000132667**

Owner/operator telephone: (312) 555-1212  
Legal status: Private  
Owner/Operator Type: Owner  
Owner/Op start date: Not reported  
Owner/Op end date: Not reported

Owner/operator name: SIGNODE CORPORATION  
Owner/operator address: 13535 S TORRENCE AVE  
CHICAGO, IL 60633

Owner/operator country: US  
Owner/operator telephone: Not reported  
Legal status: Private  
Owner/Operator Type: Owner  
Owner/Op start date: 03/01/2002  
Owner/Op end date: Not reported

Owner/operator name: SIGNODE CORPORATION  
Owner/operator address: 13535 S TORRENCE AVE  
CHICAGO, IL 60633

Owner/operator country: US  
Owner/operator telephone: Not reported  
Legal status: Private  
Owner/Operator Type: Operator  
Owner/Op start date: 03/01/2002  
Owner/Op end date: Not reported

Handler Activities Summary:

U.S. importer of hazardous waste: No  
Mixed waste (haz. and radioactive): No  
Recycler of hazardous waste: No  
Transporter of hazardous waste: No  
Treater, storer or disposer of HW: No  
Underground injection activity: No  
On-site burner exemption: No  
Furnace exemption: No  
Used oil fuel burner: No  
Used oil processor: No  
User oil refiner: No  
Used oil fuel marketer to burner: No  
Used oil Specification marketer: No  
Used oil transfer facility: No  
Used oil transporter: No

Historical Generators:

Date form received by agency: 03/01/2002  
Site name: SIGNODE CORP  
Classification: Large Quantity Generator

Date form received by agency: 08/18/1980  
Site name: SIGNODE CONSUMABLE PRODUCT  
Classification: Not a generator, verified

. Waste code: D000  
. Waste name: Not Defined

. Waste code: D001

MAP FINDINGS  
FOCUS MAP 16

Map ID	Site	Database(s)	EPA ID Number
--------	------	-------------	---------------

**SIGNODE CORP (Continued)**

1000132667

. Waste name: IGNITABLE WASTE  
 . Waste code: D008  
 . Waste name: LEAD  
 . Waste code: F017  
 . Waste name: Not Defined  
 Violation Status: No violations found

338

**WELDED TUBE  
13535 S TORRENCE AVE  
CHICAGO, IL 60633**

RCRA NonGen / NLR

1001485138  
ILR000063156

RCRA NonGen / NLR:

Date form received by agency: 11/01/2007  
 Facility name: WELDED TUBE  
 Facility address: 13535 S TORRENCE AVE  
 CHICAGO, IL 60633  
 EPA ID: ILR000063156  
 Contact: ENV COORDINATOR  
 Contact address: Not reported  
 Not reported  
 Contact country: US  
 Contact telephone: (800) 733-5683  
 Contact email: Not reported  
 EPA Region: 05  
 Classification: Non-Generator  
 Description: Handler: Non-Generators do not presently generate hazardous waste

Owner/Operator Summary:

Owner/operator name: AUSTRALIAN NATIONAL INDUSTRIES  
 Owner/operator address: LEVEL 5 MERLIN CENTRE 235 PYRM  
 PYMONT NSW AUSTRALIA, AU 2009  
 Owner/operator country: Not reported  
 Owner/operator telephone: (612) 957-6700  
 Legal status: Private  
 Owner/Operator Type: Owner  
 Owner/Op start date: Not reported  
 Owner/Op end date: Not reported

Handler Activities Summary:

U.S. importer of hazardous waste: No  
 Mixed waste (haz. and radioactive): No  
 Recycler of hazardous waste: No  
 Transporter of hazardous waste: No  
 Treater, storer or disposer of HW: No  
 Underground injection activity: No  
 On-site burner exemption: No  
 Furnace exemption: No  
 Used oil fuel burner: No  
 Used oil processor: No  
 User oil refiner: No  
 Used oil fuel marketer to burner: No  
 Used oil Specification marketer: No  
 Used oil transfer facility: No  
 Used oil transporter: No



MAP FINDINGS  
FOCUS MAP 16

Map ID	Site	Database(s)	EPA ID Number
--------	------	-------------	---------------

**WELDED TUBE (Continued)**

**1001485138**

Historical Generators:

Date form received by agency: 03/01/2000  
 Site name: WELDED TUBE  
 Classification: Large Quantity Generator

Date form received by agency: 04/14/1999  
 Site name: WELDED TUBE  
 Classification: Large Quantity Generator

. Waste code: D001  
 . Waste name: IGNITABLE WASTE

. Waste code: D002  
 . Waste name: CORROSIVE WASTE

Violation Status: No violations found

338

**CENTERPOINT PROPERTIES (FORMERLY GALAXY STEEL)  
 13535 S TORRENCE AVE STE C  
 CHICAGO, IL 60633**

**RCRA NonGen / NLR**

**1000887163  
 IL0000204115**

RCRA NonGen / NLR:

Date form received by agency: 04/30/2012  
 Facility name: CENTERPOINT PROPERTIES (FORMERLY GALAXY STEEL)  
 Facility address: 13535 S TORRENCE AVE STE C  
 CHICAGO, IL 60633  
 EPA ID: IL0000204115  
 Mailing address: 13535 S TORRENCE AVE  
 CHICAGO, IL 60633  
 Contact: ELIZABETH A SELTZER  
 Contact address: 13535 S TORRENCE AVE  
 CHICAGO, IL 60633  
 Contact country: US  
 Contact telephone: (630) 586-8000  
 Contact email: Not reported  
 EPA Region: 05  
 Classification: Non-Generator  
 Description: Handler: Non-Generators do not presently generate hazardous waste

Owner/Operator Summary:

Owner/operator name: CENTERPOINT PROPERTIES  
 Owner/operator address: 13535 S TORRENCE AVE  
 CHICAGO, IL 60633

Owner/operator country: US  
 Owner/operator telephone: Not reported  
 Legal status: Private  
 Owner/Operator Type: Operator  
 Owner/Op start date: 08/26/2009  
 Owner/Op end date: Not reported

Owner/operator name: CENTERPOINT PROPERTIES  
 Owner/operator address: 13535 S TORRENCE AVE  
 CHICAGO, IL 60633

Owner/operator country: US  
 Owner/operator telephone: Not reported  
 Legal status: Private  
 Owner/Operator Type: Owner  
 Owner/Op start date: 08/26/2009

MAP FINDINGS  
FOCUS MAP 16

Map ID	Site	Database(s)	EPA ID Number
--------	------	-------------	---------------

**CENTERPOINT PROPERTIES (FORMERLY GALAXY STEEL) (Continued)**

**1000887163**

Owner/Op end date: Not reported

Handler Activities Summary:

U.S. importer of hazardous waste: No  
Mixed waste (haz. and radioactive): No  
Recycler of hazardous waste: No  
Transporter of hazardous waste: No  
Treater, storer or disposer of HW: No  
Underground injection activity: No  
On-site burner exemption: No  
Furnace exemption: No  
Used oil fuel burner: No  
Used oil processor: No  
User oil refiner: No  
Used oil fuel marketer to burner: No  
Used oil Specification marketer: No  
Used oil transfer facility: No  
Used oil transporter: No

Historical Generators:

Date form received by agency: 08/26/2009  
Site name: CENTERPOINT PROPERTIES  
Classification: Not a generator, verified

Date form received by agency: 03/14/1994  
Site name: GALAXY STEEL AND TUBE CO SITE C  
Classification: Small Quantity Generator

Waste code: D001  
Waste name: IGNITABLE WASTE

Violation Status: No violations found

338

**CHICAGO ENTERPRISE CENTER  
13535 SOUTH TORRENCE AVENUE  
CHICAGO, IL 60633**

**IL LUST  
IL ENG CONTROLS  
IL INST CONTROL  
IL SRP**

**S104527771  
N/A**

LUST:

Incident Num: 891079  
IL EPA Id: 0316006066  
Product: Gasoline  
IEMA Date: 06/22/1989  
Project Manager: Myers  
Project Manager Phone: (217) 785-7491  
Email: Dave.Myers@illinois.gov  
PRP Name: Center Point Chicago Enterprise LLC  
PRP Contact: Sean Maher  
PRP Address: 1808 Swift Drive  
PRP City,St,Zip: Oak Brook, IL 60523  
PRP Phone: 6305868000  
Site Classification: Not reported  
Section 57.5(g) Letter: 734  
Date Section 57.5(g) Letter: Not reported  
Non LUST Determination Letter: Not reported  
20 Report Received: 05/18/2010  
45 Report Received: 05/18/2010  
**NFA/NFR Letter: 05/26/2010**

MAP FINDINGS  
FOCUS MAP 16

Map ID      Site      Database(s)      EPA ID Number

---

**CHICAGO ENTERPRISE CENTER (Continued)**

**S104527771**

NFR Date Recorded:      06/07/2010

**ENGINEERING CONTROLS:**

Illinois Epa Id:      0316555024  
NFR Letter:      05/26/2010  
Date NFR Recorded:      06/07/2010  
Comprehensive / Focused:      Focused  
Remediation Applicant Name:      Sean Maher  
RA Company:      CenterPoint Chicago Enterprise LLC  
RA Address:      1808 Swift Drive  
RA City,St,Zip:      Oak Brook, IL 60523  
Worker Caution:      Yes  
Acres:      108  
Land Use:      Industrial/Commercial  
Ground Water Use Restriction:      No  
Highway Authority Agreement:      No  
Ordinance:      Yes  
Industrial - Commercial:      Yes  
Slab on Grade:      No  
BCT:      No  
Building Slab:      No  
Asphalt Used:      Yes  
Concrete Used:      No  
Clean Soil 3ft:      Yes  
Clean Soil 10ft:      No  
Alternate Barrier:      No

**IL INSTUTIONAL CONTROL:**

Illinois EPA Id:      0316555024  
NFR Letter:      05/26/2010  
Date NFR Recorded:      06/07/2010  
Comprehensive / Focused:      Focused  
Remediation Applicant Name:      Sean Maher  
RA Company:      CenterPoint Chicago Enterprise LLC  
RA Address:      1808 Swift Drive  
RA City,St,Zip:      Oak Brook, IL 60523  
Worker Caution:      Yes  
Acres:      108  
Land Use:      Industrial/Commercial  
Ground Water Use Restriction:      No  
Highway Authority Agreement:      No  
Ordinance:      Yes  
Industrial - Commercial:      Yes  
Slab on Grade:      No  
BCT:      No  
Building Slab:      No  
Asphalt Used:      Yes  
Concrete Used:      No  
Clean Soil 3ft:      Yes  
Clean Soil 10ft:      No  
Alternate Barrier:      No

**SRP:**

IL EPA Id:      0316555024  
US EPA Id:      ILD984921783  
Longitude:      -87.550164

MAP FINDINGS  
FOCUS MAP 16

Map ID Site Database(s) EPA ID Number

**CHICAGO ENTERPRISE CENTER (Continued)**

**S104527771**

Latitude: 41.646397  
 Contact Name: Sean Maher  
 Contact Address: 1808 Swift Drive  
 Contact City,St,Zip: Oak Brook, IL 60523  
 Contact Phone: (630) 586-8000  
 Date Enrolled: 10/15/1996  
 Point Of Contact: Bruce A. Shabino  
 Consultant Company: Carlson Environmental, Inc.  
 Consultant Address: 65 East Wacker Place  
 Consultant City,St,Zip: Chicago, IL 60601  
 Consultant Phone: (312) 346-2140  
 Proj Mgr Assigned: Ed Salch  
 Sec. 4 Letter Date: Not reported  
 Active: No  
 No Further Remediation Letter Dt: 05/26/2010  
 Remediation Applicant Co: CenterPoint Chicago Enterprise LLC  
 Effective: True  
 Remediation Applicant Name: Sean Maher  
 Remediation Applicant Company: CenterPoint Chicago Enterprise LLC  
 Remediation Applicant Address: 1808 Swift Drive  
 Remediation Applicant City,St,Zip: Oak Brook, IL 60523  
 Illinois EPA: 0316555024  
 Site Name: Chicago Enterprise Center  
 NFR Letter: 2010-05-26  
 NFR Letter Date Recorded: 2010-06-07  
 Comprehensive/Focused: Focused  
 Worker Caution: Yes  
 Acres: 108  
 Land Use: Industrial/Commercial  
 Ground Water Use Restriction: No  
 Highway Authority Agreement: No  
 Ordinance: Yes  
 Industrial - Commercial: Yes  
 Slab on Grade: No  
 BCT: No  
 Building Slab: No  
 Asphalt Used: Yes  
 Concrete Used: No  
 Clean Soil 3ft: Yes  
 Clean Soil 10ft: No  
 Alternate Barrier: No

338

**CHICAGO SERVICE CENTER  
13535 S TORRENCE AVE  
CHICAGO, IL 60633**

**IL UST U001143269  
N/A**

UST:  
 Facility ID: 2002286  
 Facility Status: CLOSED  
**Facility Type: NONE**  
 Owner Id: U0025581  
 Owner Name: U S Metalsource Inc  
 Owner Address: 200 Corporate Center Dr  
 Owner City,St,Zip: Coraopolis, PA 15108  
 Tank Number: 1  
**Tank Status: Removed**

MAP FINDINGS  
FOCUS MAP 16

Map ID Site Database(s) EPA ID Number

**CHICAGO SERVICE CENTER (Continued)**

**U001143269**

Tank Capacity: 500  
 Tank Substance: Gasoline  
 Last Used Date: 6/1/1989  
 OSFM First Notify Date: 10/23/1986  
 Red Tag Issue Date: Not reported  
 Install Date: Not reported  
**Green Tag Decal: Not reported**  
**Green Tag Issue Date: Not reported**  
**Green Tag Expire Date: Not reported**  
 Fee Due: Not reported  
 Motor Fuel Permit Inspection Date: Not reported  
 Motor Fuel Permit Expiration Date: Not reported  
 MOTOR FUEL TYPE: Not reported  
 Pending Nov: N  
 IEMA: Not reported  
 Equipment Type: Not reported  
 Equipment: Not reported  
 Last Passing Date: Not reported  
 Test Expire Date: Not reported

Tank Number: 2  
**Tank Status: Removed**  
 Tank Capacity: 500  
 Tank Substance: Gasoline  
 Last Used Date: 6/1/1989  
 OSFM First Notify Date: 10/23/1986  
 Red Tag Issue Date: Not reported  
 Install Date: Not reported  
**Green Tag Decal: Not reported**  
**Green Tag Issue Date: Not reported**  
**Green Tag Expire Date: Not reported**  
 Fee Due: Not reported  
 Motor Fuel Permit Inspection Date: Not reported  
 Motor Fuel Permit Expiration Date: Not reported  
 MOTOR FUEL TYPE: Not reported  
 Pending Nov: N  
 IEMA: Not reported  
 Equipment Type: Not reported  
 Equipment: Not reported  
 Last Passing Date: Not reported  
 Test Expire Date: Not reported

Tank Number: 3  
**Tank Status: Removed**  
 Tank Capacity: 5000  
 Tank Substance: Diesel Fuel  
 Last Used Date: 6/1/1989  
 OSFM First Notify Date: 10/23/1986  
 Red Tag Issue Date: Not reported  
 Install Date: Not reported  
**Green Tag Decal: Not reported**  
**Green Tag Issue Date: Not reported**  
**Green Tag Expire Date: Not reported**  
 Fee Due: Not reported  
 Motor Fuel Permit Inspection Date: Not reported

MAP FINDINGS  
FOCUS MAP 16

Map ID Site Database(s) EPA ID Number

**CHICAGO SERVICE CENTER (Continued)**

**U001143269**

Motor Fuel Permit Expiration Date: Not reported  
MOTOR FUEL TYPE: Not reported  
Pending Nov: N  
IEMA: Not reported  
Equipment Type: Not reported  
Equipment: Not reported  
Last Passing Date: Not reported  
Test Expire Date: Not reported

Tank Number: 4  
**Tank Status: Removed**  
Tank Capacity: 10000  
Tank Substance: Diesel Fuel  
Last Used Date: 6/1/1989  
OSFM First Notify Date: 10/23/1986  
Red Tag Issue Date: Not reported  
Install Date: Not reported  
**Green Tag Decal: Not reported**  
**Green Tag Issue Date: Not reported**  
**Green Tag Expire Date: Not reported**  
Fee Due: Not reported  
Motor Fuel Permit Inspection Date: Not reported  
Motor Fuel Permit Expiration Date: Not reported  
MOTOR FUEL TYPE: Not reported  
Pending Nov: N  
IEMA: Not reported  
Equipment Type: Not reported  
Equipment: Not reported  
Last Passing Date: Not reported  
Test Expire Date: Not reported

Tank Number: 5  
**Tank Status: Removed**  
Tank Capacity: 1000  
Tank Substance: Diesel Fuel  
Last Used Date: 6/1/1989  
OSFM First Notify Date: 10/23/1986  
Red Tag Issue Date: Not reported  
Install Date: Not reported  
**Green Tag Decal: Not reported**  
**Green Tag Issue Date: Not reported**  
**Green Tag Expire Date: Not reported**  
Fee Due: Not reported  
Motor Fuel Permit Inspection Date: Not reported  
Motor Fuel Permit Expiration Date: Not reported  
MOTOR FUEL TYPE: Not reported  
Pending Nov: N  
IEMA: Not reported  
Equipment Type: Not reported  
Equipment: Not reported  
Last Passing Date: Not reported  
Test Expire Date: Not reported

Tank Number: 6

MAP FINDINGS  
FOCUS MAP 16

Map ID Site Database(s) EPA ID Number

**CHICAGO SERVICE CENTER (Continued)**

**U001143269**

**Tank Status:** Removed  
 Tank Capacity: 12000  
 Tank Substance: Diesel Fuel  
 Last Used Date: 6/1/1989  
 OSFM First Notify Date: 9/18/1989  
 Red Tag Issue Date: Not reported  
 Install Date: Not reported  
**Green Tag Decal:** Not reported  
**Green Tag Issue Date:** Not reported  
**Green Tag Expire Date:** Not reported  
 Fee Due: Not reported  
 Motor Fuel Permit Inspection Date: Not reported  
 Motor Fuel Permit Expiration Date: Not reported  
 MOTOR FUEL TYPE: Not reported  
 Pending Nov: N  
 IEMA: Not reported  
 Equipment Type: Not reported  
 Equipment: Not reported  
 Last Passing Date: Not reported  
 Test Expire Date: Not reported

338

**CHICAGO ENTERPRISE CTR  
13535 S TORRENCE AVE  
CHICAGO, IL 60633**

**RCRA NonGen / NLR**

**1000862277  
ILD984921783**

RCRA NonGen / NLR:

Date form received by agency: 11/17/2009  
 Facility name: CHICAGO ENTERPRISE CTR  
 Facility address: 13535 S TORRENCE AVE  
 CHICAGO, IL 60633  
 EPA ID: ILD984921783  
 Contact: DON ANDERSON  
 Contact address: 13535 S TORRENCE AVE  
 CHICAGO, IL 60633  
 Contact country: US  
 Contact telephone: (312) 221-9496  
 Contact email: Not reported  
 EPA Region: 05  
 Land type: Private  
 Classification: Non-Generator  
 Description: Handler: Non-Generators do not presently generate hazardous waste

Owner/Operator Summary:

Owner/operator name: PRIME GROUP INDUSTRIAL DIV THE  
 Owner/operator address: 1527 COLUMBIA AVE  
 HAMMOND, IN 46327  
 Owner/operator country: Not reported  
 Owner/operator telephone: (312) 221-9496  
 Legal status: Private  
 Owner/Operator Type: Owner  
 Owner/Op start date: Not reported  
 Owner/Op end date: Not reported

Handler Activities Summary:

U.S. importer of hazardous waste: No  
 Mixed waste (haz. and radioactive): No  
 Recycler of hazardous waste: No

MAP FINDINGS  
FOCUS MAP 16

Map ID	Site	Database(s)	EPA ID Number
--------	------	-------------	---------------

**CHICAGO ENTERPRISE CTR (Continued)**

**1000862277**

Transporter of hazardous waste: No  
 Treater, storer or disposer of HW: No  
 Underground injection activity: No  
 On-site burner exemption: No  
 Furnace exemption: No  
 Used oil fuel burner: No  
 Used oil processor: No  
 User oil refiner: No  
 Used oil fuel marketer to burner: No  
 Used oil Specification marketer: No  
 Used oil transfer facility: No  
 Used oil transporter: No

Historical Generators:

Date form received by agency: 07/26/1993  
 Site name: CHICAGO ENTERPRISE CTR  
 Classification: Small Quantity Generator

. Waste code: D001  
 . Waste name: IGNITABLE WASTE

Violation Status: No violations found

Evaluation Action Summary:

Evaluation date: 11/17/2009  
 Evaluation: FOCUSED COMPLIANCE INSPECTION  
 Area of violation: Not reported  
 Date achieved compliance: Not reported  
 Evaluation lead agency: State

339

**MODERN CEMETERY & MAUSOLEUM  
18TH & GREENBAY RD  
NORTH CHICAGO, IL 60064**

**IL UST U001145278  
N/A**

UST:

Facility ID: 2002547  
 Facility Status: CLOSED  
**Facility Type: NONE**  
 Owner Id: U0010480  
 Owner Name: Modern Cemetery & Mausoleum  
 Owner Address: 18Th & Greenbay Rd  
 Owner City,St,Zip: North Chicago, IL 60064

Tank Number: 1  
**Tank Status: Removed**  
 Tank Capacity: 1000  
 Tank Substance: Gasoline  
 Last Used Date: Not reported  
 OSFM First Notify Date: 3/17/1986  
 Red Tag Issue Date: Not reported  
 Install Date: Not reported  
**Green Tag Decal: Not reported**  
**Green Tag Issue Date: Not reported**  
**Green Tag Expire Date: Not reported**  
 Fee Due: \$0.00  
 Motor Fuel Permit Inspection Date: Not reported  
 Motor Fuel Permit Expiration Date: Not reported  
 MOTOR FUEL TYPE: Not reported



MAP FINDINGS  
FOCUS MAP 16

Map ID	Site	Database(s)	EPA ID Number
	<b>MODERN CEMETERY &amp; MAUSOLEUM (Continued)</b>		<b>U001145278</b>
	Pending Nov:	N	
	IEMA:	Not reported	
	Equipment Type:	Not reported	
	Equipment:	Not reported	
	Last Passing Date:	Not reported	
	Test Expire Date:	Not reported	
<b>340</b>	<b>BURNHAM VILLAGE OF 13425 ENTRE AVE BURNHAM, IL 60633</b>	<b>RCRA-CESQG FINDS</b>	<b>1004697127 ILR000065334</b>
	RCRA-CESQG:		
	Date form received by agency:	06/21/1999	
	Facility name:	BURNHAM VILLAGE OF	
	Facility address:	13425 ENTRE AVE BURNHAM, IL 60633	
	EPA ID:	ILR000065334	
	Mailing address:	14450 MANISTER AVE BURNHAM, IL 60633	
	Contact:	JAMES LUCINSKY	
	Contact address:	14450 MANISTER AVE BURNHAM, IL 60633	
	Contact country:	US	
	Contact telephone:	(708) 862-0038	
	Contact email:	Not reported	
	EPA Region:	05	
	Classification:	Conditionally Exempt Small Quantity Generator	
	Description:	Handler: generates 100 kg or less of hazardous waste per calendar month, and accumulates 1000 kg or less of hazardous waste at any time; or generates 1 kg or less of acutely hazardous waste per calendar month, and accumulates at any time: 1 kg or less of acutely hazardous waste; or 100 kg or less of any residue or contaminated soil, waste or other debris resulting from the cleanup of a spill, into or on any land or water, of acutely hazardous waste; or generates 100 kg or less of any residue or contaminated soil, waste or other debris resulting from the cleanup of a spill, into or on any land or water, of acutely hazardous waste during any calendar month, and accumulates at any time: 1 kg or less of acutely hazardous waste; or 100 kg or less of any residue or contaminated soil, waste or other debris resulting from the cleanup of a spill, into or on any land or water, of acutely hazardous waste	
	Owner/Operator Summary:		
	Owner/operator name:	BURNHAM VILLAGE OF	
	Owner/operator address:	14450 MANISTER AVE BURNHAM, IL 60633	
	Owner/operator country:	Not reported	
	Owner/operator telephone:	(708) 862-0038	
	Legal status:	Municipal	
	Owner/Operator Type:	Owner	
	Owner/Op start date:	Not reported	
	Owner/Op end date:	Not reported	
	Handler Activities Summary:		
	U.S. importer of hazardous waste:	No	
	Mixed waste (haz. and radioactive):	No	
	Recycler of hazardous waste:	No	

MAP FINDINGS  
FOCUS MAP 16

Map ID	Site	Database(s)	EPA ID Number
--------	------	-------------	---------------

**BURNHAM VILLAGE OF (Continued)**

1004697127

Transporter of hazardous waste: No  
 Treater, storer or disposer of HW: No  
 Underground injection activity: No  
 On-site burner exemption: No  
 Furnace exemption: No  
 Used oil fuel burner: No  
 Used oil processor: No  
 User oil refiner: No  
 Used oil fuel marketer to burner: No  
 Used oil Specification marketer: No  
 Used oil transfer facility: No  
 Used oil transporter: No

. Waste code: D001  
 . Waste name: IGNITABLE WASTE

Violation Status: No violations found

**FINDS:**

Registry ID: 110003051660

**Environmental Interest/Information System**

RCRAInfo is a national information system that supports the Resource Conservation and Recovery Act (RCRA) program through the tracking of events and activities related to facilities that generate, transport, and treat, store, or dispose of hazardous waste. RCRAInfo allows RCRA program staff to track the notification, permit, compliance, and corrective action activities required under RCRA.

340

**PUBLIC WORKS FACILITY  
GREENBAY & ENTRE AVE.  
BURNHAM, IL 60633**

**IL UST U000781729  
N/A**

**UST:**

Facility ID: 2000977  
 Facility Status: CLOSED  
**Facility Type: CITY / TOWN**  
 Owner Id: U0002169  
 Owner Name: Village of Burnham  
 Owner Address: 14450 S. Manistee Ave.  
 Owner City,St,Zip: Burnham, IL 60633

Tank Number: 1  
**Tank Status: Removed**  
 Tank Capacity: 6000  
 Tank Substance: Gasoline  
 Last Used Date: 12/21/1998  
 OSFM First Notify Date: 1/20/1986  
 Red Tag Issue Date: Not reported  
 Install Date: Not reported  
**Green Tag Decal: Not reported**  
**Green Tag Issue Date: Not reported**  
**Green Tag Expire Date: Not reported**  
 Fee Due: \$0.00  
 Motor Fuel Permit Inspection Date: Not reported  
 Motor Fuel Permit Expiration Date: Not reported

MAP FINDINGS  
FOCUS MAP 16

Map ID Site Database(s) EPA ID Number

**PUBLIC WORKS FACILITY (Continued)**

**U000781729**

MOTOR FUEL TYPE: Not reported  
Pending Nov: N  
IEMA: 99-1341  
Equipment Type: Not reported  
Equipment: Not reported  
Last Passing Date: Not reported  
Test Expire Date: Not reported

Tank Number: 2  
**Tank Status: Removed**  
Tank Capacity: 1000  
Tank Substance: Diesel Fuel  
Last Used Date: 12/21/1998  
OSFM First Notify Date: 1/20/1986  
Red Tag Issue Date: Not reported  
Install Date: Not reported  
**Green Tag Decal: Not reported**  
**Green Tag Issue Date: Not reported**  
**Green Tag Expire Date: Not reported**  
Fee Due: \$0.00  
Motor Fuel Permit Inspection Date: Not reported  
Motor Fuel Permit Expiration Date: Not reported  
MOTOR FUEL TYPE: Not reported  
Pending Nov: N  
IEMA: 99-1341  
Equipment Type: Not reported  
Equipment: Not reported  
Last Passing Date: Not reported  
Test Expire Date: Not reported

340

**BURNHAM, VILLAGE OF  
13925 ENTRE AVE.  
BURNHAM, IL 60633**

**IL LUST S104529775  
IL BOL N/A**

LUST:

Incident Num: 991341  
IL EPA Id: 0310365012  
Product: Unleaded Gas, Diesel  
IEMA Date: 06/04/1999  
Project Manager: Jones  
Project Manager Phone: (217) 524-1253  
Email: Steve.Jones@illinois.gov  
PRP Name: Village of Burnham  
PRP Contact: James Lucinsky  
PRP Address: 14450 Manistee Ave.  
PRP City,St,Zip: Burnham, IL 60633  
PRP Phone: 7088620038  
Site Classification: HIGH  
Section 57.5(g) Letter: 732  
Date Section 57.5(g) Letter: Not reported  
Non LUST Determination Letter: Not reported  
20 Report Received: 06/25/1999  
45 Report Received: 07/15/1999  
**NFA/NFR Letter: 11/06/2000**  
NFR Date Recorded: 12/21/2000

MAP FINDINGS  
FOCUS MAP 16

Map ID	Site	Database(s)	EPA ID Number
--------	------	-------------	---------------

**BURNHAM, VILLAGE OF (Continued)**

**S104529775**

**BOL:**

Site Id: 170000182558  
 Inv Num: 0310365012  
 Interest Name: Burnham, Village of  
 Interest Type: BOL  
 Media Code: LAND

**341**

**BRAINARD  
 13850 BURNHAM AVE  
 BURNHAM, IL 60633**

**IL SRP S106967120  
 IL BOL N/A**

**SRP:**

IL EPA Id: 0310365014  
 US EPA Id: Not reported  
 Longitude: -87.539605  
 Latitude: 41.643956  
 Contact Name: Hosam Bader  
 Contact Address: 11244 South Harlem Avenue  
 Contact City,St,Zip: Worth, IL 60482  
 Contact Phone: (773) 858-3214  
 Date Enrolled: 05/23/2005  
 Point Of Contact: Jack Yan, P.E.  
 Consultant Company: Quality Environmental Solutions  
 Consultant Address: 5254 Lincoln Avenue  
 Consultant City,St,Zip: Lisle, IL 60532  
 Consultant Phone: (630) 724-1517  
 Proj Mgr Assigned: Barb Landers  
 Sec. 4 Letter Date: Not reported  
 Active: No  
 No Further Remediation Letter Dt: Not reported  
 Remediation Applicant Co: H&F Investment Group, LLC  
 Effective: False  
 Remediation Applicant Name: Not reported  
 Remediation Applicant Company: Not reported  
 Remediation Applicant Address: Not reported  
 Remediation Applicant City,St,Zip: Not reported  
 Illinois EPA: Not reported  
 Site Name: Not reported  
 NFR Letter: Not reported  
 NFR Letter Date Recorded: Not reported  
 Comprehensive/Focused: Not reported  
 Worker Caution: Not reported  
 Acres: Not reported  
 Land Use: Not reported  
 Ground Water Use Restriction: Not reported  
 Highway Authority Agreement: Not reported  
 Ordinance: Not reported  
 Industrial - Commercial: Not reported  
 Slab on Grade: Not reported  
 BCT: Not reported  
 Building Slab: Not reported  
 Asphalt Used: Not reported  
 Concrete Used: Not reported  
 Clean Soil 3ft: Not reported  
 Clean Soil 10ft: Not reported  
 Alternate Barrier: Not reported

MAP FINDINGS  
FOCUS MAP 16

Map ID	Site	Database(s)	EPA ID Number
--------	------	-------------	---------------

**BRAINARD (Continued)**

**S106967120**

BOL:

Site Id: 170001601773  
 Inv Num: 0310365014  
 Interest Name: Brainard  
 Interest Type: BOL  
 Media Code: LAND

**342**

**INDIANA HARBOR BELT RAILROAD  
 13830 BRAINARD AVENUE  
 BURNHAM, IL 60633**

**IL UST U004118770  
 IL AST N/A**

UST:

Facility ID: 2043980  
 Facility Status: EXEMPT  
**Facility Type: RAILWAY**  
 Owner Id: U0007515  
 Owner Name: Indiana Harbor Belt Railroad  
 Owner Address: 2721 161st Street  
 Owner City,St,Zip: Hammond, IN 463231099

Tank Number: 1  
**Tank Status: Exempt from registration**  
 Tank Capacity: 1000  
 Tank Substance: Fuel Oil  
 Last Used Date: 12/31/1973  
 OSFM First Notify Date: Not reported  
 Red Tag Issue Date: Not reported  
 Install Date: Not reported  
**Green Tag Decal: Not reported**  
**Green Tag Issue Date: Not reported**  
**Green Tag Expire Date: Not reported**  
 Fee Due: Not reported  
 Motor Fuel Permit Inspection Date: Not reported  
 Motor Fuel Permit Expiration Date: Not reported  
 MOTOR FUEL TYPE: Not reported  
 Pending Nov: N  
 IEMA: Not reported  
 Equipment Type: Not reported  
 Equipment: Not reported  
 Last Passing Date: Not reported  
 Test Expire Date: Not reported

AST:

Occupancy Number: 001-055-CS  
 Occupant Type: 055 - ABOVE GROUND DISPENSING  
 Section Number: CS  
 Property Owner Name: SCRAP METAL SERVICES  
 Type: TANK - ABOVE GROUND DISPEN

Occupancy Number: 001-055-CS  
 Occupant Type: 055 - ABOVE GROUND DISPENSING  
 Section Number: CS  
 Property Owner Name: SCRAP METAL SERVICES  
 Type: TANK - ABOVE GROUND DISPEN

Occupancy Number: 001-CS-055  
 Occupant Type: 055 - ABOVE GROUND DISPENSING

MAP FINDINGS  
FOCUS MAP 16

Map ID	Site	Database(s)	EPA ID Number
	<b>INDIANA HARBOR BELT RAILROAD (Continued)</b>		<b>U004118770</b>
	Section Number: CS Property Owner Name: SCRAP METAL SERVICES Type: TANK - ABOVE GROUND DISPEN		
<b>342</b>	<b>SCRAP METAL SERVICES LLC 13830 BRAINARD AVE BURNHAM, IL 60633</b>	<b>RCRA-CESQG</b>	<b>1000861678 ILD984837245</b>
	RCRA-CESQG: Date form received by agency: 10/24/2006 Facility name: SCRAP METAL SERVICES LLC Facility address: 13830 BRAINARD AVE BURNHAM, IL 60633  EPA ID: ILD984837245 Contact: JERRY CORCORAN Contact address: 13830 BRAINARD AVE BURNHAM, IL 60633  Contact country: US Contact telephone: (708) 730-1400 Contact email: Not reported EPA Region: 05 Land type: Private Classification: Conditionally Exempt Small Quantity Generator Description: Handler: generates 100 kg or less of hazardous waste per calendar month, and accumulates 1000 kg or less of hazardous waste at any time; or generates 1 kg or less of acutely hazardous waste per calendar month, and accumulates at any time: 1 kg or less of acutely hazardous waste; or 100 kg or less of any residue or contaminated soil, waste or other debris resulting from the cleanup of a spill, into or on any land or water, of acutely hazardous waste; or generates 100 kg or less of any residue or contaminated soil, waste or other debris resulting from the cleanup of a spill, into or on any land or water, of acutely hazardous waste during any calendar month, and accumulates at any time: 1 kg or less of acutely hazardous waste; or 100 kg or less of any residue or contaminated soil, waste or other debris resulting from the cleanup of a spill, into or on any land or water, of acutely hazardous waste		
	Owner/Operator Summary: Owner/operator name: SCRAP METAL SERVICES Owner/operator address: Not reported Not reported  Owner/operator country: US Owner/operator telephone: Not reported Legal status: Private Owner/Operator Type: Owner Owner/Op start date: 10/24/2006 Owner/Op end date: Not reported  Owner/operator name: SCRAP METAL SERVICES Owner/operator address: Not reported Not reported  Owner/operator country: US Owner/operator telephone: Not reported Legal status: Private Owner/Operator Type: Operator Owner/Op start date: 10/24/2006		

MAP FINDINGS  
FOCUS MAP 16

Map ID	Site	Database(s)	EPA ID Number
--------	------	-------------	---------------

**SCRAP METAL SERVICES LLC (Continued)**

**1000861678**

Owner/Op end date: Not reported

Handler Activities Summary:

U.S. importer of hazardous waste: No  
Mixed waste (haz. and radioactive): No  
Recycler of hazardous waste: No  
Transporter of hazardous waste: No  
Treater, storer or disposer of HW: No  
Underground injection activity: No  
On-site burner exemption: No  
Furnace exemption: No  
Used oil fuel burner: No  
Used oil processor: No  
User oil refiner: No  
Used oil fuel marketer to burner: No  
Used oil Specification marketer: No  
Used oil transfer facility: No  
Used oil transporter: No

. Waste code: D001  
. Waste name: IGNITABLE WASTE

. Waste code: D002  
. Waste name: CORROSIVE WASTE

. Waste code: D005  
. Waste name: BARIUM

. Waste code: D007  
. Waste name: CHROMIUM

. Waste code: D008  
. Waste name: LEAD

. Waste code: D018  
. Waste name: BENZENE

. Waste code: D035  
. Waste name: METHYL ETHYL KETONE

. Waste code: F001  
. Waste name: THE FOLLOWING SPENT HALOGENATED SOLVENTS USED IN DEGREASING: TETRACHLOROETHYLENE, TRICHLORETHYLENE, METHYLENE CHLORIDE, 1,1,1-TRICHLOROETHANE, CARBON TETRACHLORIDE AND CHLORINATED FLUOROCARBONS; ALL SPENT SOLVENT MIXTURES/BLENDS USED IN DEGREASING CONTAINING, BEFORE USE, A TOTAL OF TEN PERCENT OR MORE (BY VOLUME) OF ONE OR MORE OF THE ABOVE HALOGENATED SOLVENTS OR THOSE SOLVENTS LISTED IN F002, F004, AND F005; AND STILL BOTTOMS FROM THE RECOVERY OF THESE SPENT SOLVENTS AND SPENT SOLVENT MIXTURES.

. Waste code: F003  
. Waste name: THE FOLLOWING SPENT NONHALOGENATED SOLVENTS: XYLENE, ACETONE, ETHYL ACETATE, ETHYL BENZENE, ETHYL ETHER, METHYL ISOBUTYL KETONE, N-BUTYL ALCOHOL, CYCLOHEXANONE, AND METHANOL; ALL SPENT SOLVENT MIXTURES/BLENDS CONTAINING, BEFORE USE, ONLY THE ABOVE SPENT NONHALOGENATED SOLVENTS; AND ALL SPENT SOLVENT MIXTURES/BLENDS CONTAINING, BEFORE USE, ONE OR MORE OF THE ABOVE NONHALOGENATED

MAP FINDINGS  
FOCUS MAP 16

Map ID Site Database(s) EPA ID Number

**SCRAP METAL SERVICES LLC (Continued)**

**1000861678**

SOLVENTS, AND A TOTAL OF TEN PERCENT OR MORE (BY VOLUME) OF ONE OR MORE OF THOSE SOLVENTS LISTED IN F001, F002, F004, AND F005; AND STILL BOTTOMS FROM THE RECOVERY OF THESE SPENT SOLVENTS AND SPENT SOLVENT MIXTURES.

. Waste code: F005  
. Waste name: THE FOLLOWING SPENT NONHALOGENATED SOLVENTS: TOLUENE, METHYL ETHYL KETONE, CARBON DISULFIDE, ISOBUTANOL, PYRIDINE, BENZENE, 2-ETHOXYETHANOL, AND 2-NITROPROPANE; ALL SPENT SOLVENT MIXTURES/BLENDS CONTAINING, BEFORE USE, A TOTAL OF TEN PERCENT OR MORE (BY VOLUME) OF ONE OR MORE OF THE ABOVE NONHALOGENATED SOLVENTS OR THOSE SOLVENTS LISTED IN F001, F002, OR F004; AND STILL BOTTOMS FROM THE RECOVERY OF THESE SPENT SOLVENTS AND SPENT SOLVENT MIXTURES.

Historical Generators:

Date form received by agency: 05/19/1993  
Site name: PURDY CO THE  
Classification: Conditionally Exempt Small Quantity Generator

. Waste code: D001  
. Waste name: IGNITABLE WASTE  
  
. Waste code: D002  
. Waste name: CORROSIVE WASTE

Facility Has Received Notices of Violations:

Regulation violated: SR - 722.111  
Area of violation: Generators - General  
Date violation determined: 06/09/1995  
Date achieved compliance: 08/07/1995  
Violation lead agency: State  
Enforcement action: VIOLATION NOTICE (VN)  
Enforcement action date: 06/29/1995  
Enf. disposition status: Not reported  
Enf. disp. status date: Not reported  
Enforcement lead agency: State  
Proposed penalty amount: Not reported  
Final penalty amount: Not reported  
Paid penalty amount: Not reported

Evaluation Action Summary:

Evaluation date: 05/22/2002  
Evaluation: COMPLIANCE EVALUATION INSPECTION ON-SITE  
Area of violation: Not reported  
Date achieved compliance: Not reported  
Evaluation lead agency: State

Evaluation date: 03/19/1997  
Evaluation: FOLLOW-UP INSPECTION  
Area of violation: Not reported  
Date achieved compliance: Not reported  
Evaluation lead agency: State

Evaluation date: 09/26/1995  
Evaluation: FOLLOW-UP INSPECTION  
Area of violation: Not reported



MAP FINDINGS  
FOCUS MAP 16

Map ID	Site	Database(s)	EPA ID Number
	<b>SCRAP METAL SERVICES LLC (Continued)</b>		<b>1000861678</b>
	Date achieved compliance: Not reported Evaluation lead agency: State		
	Evaluation date: 06/09/1995 Evaluation: FOCUSED COMPLIANCE INSPECTION Area of violation: Not reported Date achieved compliance: Not reported Evaluation lead agency: State		
	Evaluation date: 06/09/1995 Evaluation: COMPLIANCE EVALUATION INSPECTION ON-SITE Area of violation: Generators - General Date achieved compliance: 08/07/1995 Evaluation lead agency: State		
<b>343</b>	<b>BURNHAM PRAIRIE 2861 EAST 139TH STREET BURNHAM, IL 60633</b>	<b>IL SRP</b>	<b>S104491222 N/A</b>
	SRP: IL EPA Id: 0310365011 US EPA Id: Not reported Longitude: -87.549059 Latitude: 41.640993 Contact Name: William Schubert Contact Address: Two Westbrook Corporate Center Contact City,St,Zip: Westchester, IL 60154 Contact Phone: (708) 409-3543 Date Enrolled: 07/27/1998 Point Of Contact: Sean D. Schnepfer Consultant Company: K-Plus Environmental Services Consultant Address: 600 West Van Buren Street Consultant City,St,Zip: Chicago, IL 60607 Consultant Phone: (312) 831-2181 Proj Mgr Assigned: Jim Mergen Sec. 4 Letter Date: Not reported Active: No No Further Remediation Letter Dt: Not reported Remediation Applicant Co: Waste Management, Inc. Effective: False Remediation Applicant Name: Not reported Remediation Applicant Company: Not reported Remediation Applicant Address: Not reported Remediation Applicant City,St,Zip: Not reported Illinois EPA: Not reported Site Name: Not reported NFR Letter: Not reported NFR Letter Date Recorded: Not reported Comprehensive/Focused: Not reported Worker Caution: Not reported Acres: Not reported Land Use: Not reported Ground Water Use Restriction: Not reported Highway Authority Agreement: Not reported Ordinance: Not reported Industrial - Commercial: Not reported Slab on Grade: Not reported BCT: Not reported Building Slab: Not reported		

MAP FINDINGS  
FOCUS MAP 16

Map ID	Site	Database(s)	EPA ID Number
	<b>BURNHAM PRAIRIE (Continued)</b>		<b>S104491222</b>
	Asphalt Used:	Not reported	
	Concrete Used:	Not reported	
	Clean Soil 3ft:	Not reported	
	Clean Soil 10ft:	Not reported	
	Alternate Barrier:	Not reported	
<b>344</b>	<b>CALUMET REFINING CO</b> <b>13921 MACKINAW AV</b> <b>BURNHAM, IL 60633</b>	<b>RCRA-SQG</b> <b>US AIRS</b>	<b>1000426235</b> <b>ILD981782642</b>
	RCRA-SQG:		
	Date form received by agency:	09/15/1986	
	Facility name:	CALUMET REFINING CO	
	Facility address:	13921 MACKINAW AV BURNHAM, IL 60633	
	EPA ID:	ILD981782642	
	Mailing address:	14000 MACKINAW AV BURNHAM, IL 60633	
	Contact:	DAVID KUCHARSKI	
	Contact address:	14000 MACKINAW AV BURNHAM, IL 60633	
	Contact country:	US	
	Contact telephone:	(312) 862-9100	
	Contact email:	Not reported	
	EPA Region:	05	
	Classification:	Small Small Quantity Generator	
	Description:	Handler: generates more than 100 and less than 1000 kg of hazardous waste during any calendar month and accumulates less than 6000 kg of hazardous waste at any time; or generates 100 kg or less of hazardous waste during any calendar month, and accumulates more than 1000 kg of hazardous waste at any time	
	Owner/Operator Summary:		
	Owner/operator name:	NAME NOT REPORTED	
	Owner/operator address:	ADDRESS NOT REPORTED CITY NOT REPORTED, AK 99998	
	Owner/operator country:	Not reported	
	Owner/operator telephone:	(312) 555-1212	
	Legal status:	Private	
	Owner/Operator Type:	Operator	
	Owner/Op start date:	Not reported	
	Owner/Op end date:	Not reported	
	Owner/operator name:	CALUMET LUBRICANTS CO LP	
	Owner/operator address:	ADDRESS NOT REPORTED CITY NOT REPORTED, AK 99998	
	Owner/operator country:	Not reported	
	Owner/operator telephone:	(312) 555-1212	
	Legal status:	Private	
	Owner/Operator Type:	Owner	
	Owner/Op start date:	Not reported	
	Owner/Op end date:	Not reported	
	Handler Activities Summary:		
	U.S. importer of hazardous waste:	No	
	Mixed waste (haz. and radioactive):	No	

MAP FINDINGS  
FOCUS MAP 16

Map ID	Site	Database(s)	EPA ID Number
--------	------	-------------	---------------

**CALUMET REFINING CO (Continued)**

**1000426235**

Recycler of hazardous waste: No  
 Transporter of hazardous waste: No  
 Treater, storer or disposer of HW: No  
 Underground injection activity: No  
 On-site burner exemption: No  
 Furnace exemption: No  
 Used oil fuel burner: No  
 Used oil processor: No  
 User oil refiner: No  
 Used oil fuel marketer to burner: No  
 Used oil Specification marketer: No  
 Used oil transfer facility: No  
 Used oil transporter: No

. Waste code: D001  
 . Waste name: IGNITABLE WASTE

. Waste code: F024  
 . Waste name: PROCESS WASTES INCLUDING, BUT NOT LIMITED TO, DISTILLATION RESIDUES, HEAVY ENDS, TARS, AND REACTOR CLEAN-OUT WASTES FROM THE PRODUCTION OF CERTAIN CHLORINATED ALIPHATIC HYDROCARBONS BY FREE RADICAL CATALYZED PROCESSES. THESE CHLORINATED ALIPHATIC HYDROCARBONS ARE THOSE HAVING CARBON CHAIN LENGTHS RANGING FROM ONE TO, AND INCLUDING FIVE, WITH VARYING AMOUNTS AND POSITIONS OF CHLORINE SUBSTITUTION. (THIS LISTING DOES NOT INCLUDE WASTEWATERS, WASTEWATER TREATMENT SLUDGE, SPENT CATALYSTS, AND WASTES LISTED IN SECTIONS 261.31. OR 261.32)

. Waste code: K049  
 . Waste name: SLOP OIL EMULSION SOLIDS FROM THE PETROLEUM REFINING INDUSTRY.

. Waste code: K050  
 . Waste name: HEAT EXCHANGER BUNDLE CLEANING SLUDGE FROM THE PETROLEUM REFINING INDUSTRY.

. Waste code: K051  
 . Waste name: API SEPARATOR SLUDGE FROM THE PETROLEUM REFINING INDUSTRY.

Violation Status: No violations found

**US AIRS MINOR:**

Envid: 1000426235  
 Region Code: 05  
 Programmatic ID: AIR IL000031036AAA  
 Facility Registry ID: 110002125717  
 D and B Number: Not reported  
 Primary SIC Code: 2992  
 NAICS Code: 324191  
 Default Air Classification Code: MIN  
 Facility Type of Ownership Code: POF  
 Air CMS Category Code: Not reported  
 HPV Status: Not reported

**US AIRS MINOR:**

Region Code: 05  
 Programmatic ID: AIR IL000031036AAA  
 Facility Registry ID: 110002125717  
 Air Operating Status Code: OPR  
 Default Air Classification Code: MIN

MAP FINDINGS  
FOCUS MAP 16

Map ID      Site      Database(s)      EPA ID Number

---

**CALUMET REFINING CO (Continued)**

**1000426235**

Air Program: State Implementation Plan for National Primary and Secondary Ambient Air Quality Standards  
 Activity Date: 1986-10-16 00:00:00  
 Activity Status Date: Not reported  
 Activity Group: Compliance Monitoring  
 Activity Type: Inspection/Evaluation  
 Activity Status: Not reported

Region Code: 05  
 Programmatic ID: AIR IL000031036AAA  
 Facility Registry ID: 110002125717  
 Air Operating Status Code: OPR  
 Default Air Classification Code: MIN  
 Air Program: State Implementation Plan for National Primary and Secondary Ambient Air Quality Standards  
 Activity Date: 1987-02-03 00:00:00  
 Activity Status Date: Not reported  
 Activity Group: Compliance Monitoring  
 Activity Type: Inspection/Evaluation  
 Activity Status: Not reported

Region Code: 05  
 Programmatic ID: AIR IL000031036AAA  
 Facility Registry ID: 110002125717  
 Air Operating Status Code: OPR  
 Default Air Classification Code: MIN  
 Air Program: State Implementation Plan for National Primary and Secondary Ambient Air Quality Standards  
 Activity Date: 1987-04-09 00:00:00  
 Activity Status Date: Not reported  
 Activity Group: Compliance Monitoring  
 Activity Type: Inspection/Evaluation  
 Activity Status: Not reported

Region Code: 05  
 Programmatic ID: AIR IL000031036AAA  
 Facility Registry ID: 110002125717  
 Air Operating Status Code: OPR  
 Default Air Classification Code: MIN  
 Air Program: State Implementation Plan for National Primary and Secondary Ambient Air Quality Standards  
 Activity Date: 1993-07-08 00:00:00  
 Activity Status Date: Not reported  
 Activity Group: Compliance Monitoring  
 Activity Type: Inspection/Evaluation  
 Activity Status: Not reported

Region Code: 05  
 Programmatic ID: AIR IL000031036AAA  
 Facility Registry ID: 110002125717  
 Air Operating Status Code: OPR  
 Default Air Classification Code: MIN  
 Air Program: State Implementation Plan for National Primary and Secondary Ambient Air Quality Standards  
 Activity Date: 1994-06-14 00:00:00  
 Activity Status Date: Not reported  
 Activity Group: Compliance Monitoring  
 Activity Type: Inspection/Evaluation  
 Activity Status: Not reported

Region Code: 05  
 Programmatic ID: AIR IL000031036AAA

MAP FINDINGS  
FOCUS MAP 16

Map ID      Site      Database(s)      EPA ID Number

---

**CALUMET REFINING CO (Continued)**

**1000426235**

Facility Registry ID: 110002125717  
 Air Operating Status Code: OPR  
 Default Air Classification Code: MIN  
 Air Program: State Implementation Plan for National Primary and Secondary Ambient Air Quality Standards  
 Activity Date: 1995-06-27 00:00:00  
 Activity Status Date: Not reported  
 Activity Group: Compliance Monitoring  
 Activity Type: Inspection/Evaluation  
 Activity Status: Not reported

Region Code: 05  
 Programmatic ID: AIR IL000031036AAA  
 Facility Registry ID: 110002125717  
 Air Operating Status Code: OPR  
 Default Air Classification Code: MIN  
 Air Program: State Implementation Plan for National Primary and Secondary Ambient Air Quality Standards  
 Activity Date: 2010-12-15 00:00:00  
 Activity Status Date: Not reported  
 Activity Group: Compliance Monitoring  
 Activity Type: Inspection/Evaluation  
 Activity Status: Not reported

Region Code: 05  
 Programmatic ID: AIR IL000031036AAA  
 Facility Registry ID: 110002125717  
 Air Operating Status Code: OPR  
 Default Air Classification Code: MIN  
 Air Program: State Implementation Plan for National Primary and Secondary Ambient Air Quality Standards  
 Activity Date: 2015-06-30 00:00:00  
 Activity Status Date: Not reported  
 Activity Group: Compliance Monitoring  
 Activity Type: Inspection/Evaluation  
 Activity Status: Not reported

Region Code: 05  
 Programmatic ID: AIR IL000031036AAA  
 Facility Registry ID: 110002125717  
 Air Operating Status Code: OPR  
 Default Air Classification Code: MIN  
 Air Program: State Implementation Plan for National Primary and Secondary Ambient Air Quality Standards  
 Activity Date: 1984-08-23 00:00:00  
 Activity Status Date: 1984-08-23 00:00:00  
 Activity Group: Enforcement Action  
 Activity Type: Administrative - Informal  
 Activity Status: Achieved

Region Code: 05  
 Programmatic ID: AIR IL000031036AAA  
 Facility Registry ID: 110002125717  
 Air Operating Status Code: OPR  
 Default Air Classification Code: MIN  
 Air Program: State Implementation Plan for National Primary and Secondary Ambient Air Quality Standards  
 Activity Date: 1986-08-11 00:00:00  
 Activity Status Date: 1986-08-11 00:00:00  
 Activity Group: Enforcement Action  
 Activity Type: Administrative - Informal  
 Activity Status: Achieved

MAP FINDINGS  
FOCUS MAP 16

Map ID	Site	Database(s)	EPA ID Number
344	<b>CALUMET LUBRICANTS CO., L. P., BURNHAM TERMINAL 14000 MACKINAW AVE. BURNHAM, IL 60633</b>	<b>IL LUST IL TIER 2 IL BOL</b>	<b>S110151378 N/A</b>
	LUST:		
	Incident Num:	912754	
	IL EPA Id:	0310360001	
	Product:	Non-Petroleum Product	
	IEMA Date:	09/27/1991	
	Project Manager:	NOT ASSIGNED	
	Project Manager Phone:	Not reported	
	Email:	Not reported	
	PRP Name:	Calumet Lubricants Co.	
	PRP Contact:	Henry Banach	
	PRP Address:	14000 South Mackinaw	
	PRP City,St,Zip:	Burnham, IL 60633	
	PRP Phone:	Not reported	
	Site Classification:	Not reported	
	Section 57.5(g) Letter:	731	
	Date Section 57.5(g) Letter:	Not reported	
	Non LUST Determination Letter:	Not reported	
	20 Report Received:	Not reported	
	45 Report Received:	Not reported	
	<b>NFA/NFR Letter:</b>	<b>Not reported</b>	
	NFR Date Recorded:	Not reported	
	TIER 2:		
	Year:	2014	
	Corporate Name:	Calumet Lubricants Co., L. P., Burnham Terminal	
	Latitude:	41.6404	
	Longitude:	-87.542	
	Facility Fax:	7088624913	
	Fire Dept:	Not reported	
	LEPC:	Cook Suburban	
	Owner:	Calumet Lubricants Co., L. P.	
	Owner Phone:	3173285660	
	Owner Street:	2760 Waterfront Pkwy E. Drive, Ste 200	
	Owner City/State/ZipCode:	Indianapolis, IN 46214	
	Mailing Name:	Calumet Lubricants Company, L.P.	
	Mailing Street:	2760 Waterfront Pkwy E. Drive	
	Mailing City/State/ZipCode:	Indianapolis, IN 46214	
	Chemical Name:	FDA WHITE MINERAL OIL	
	CAS Number:	N/A	
	Chemical EHS:	Yes	
	Chemical Contents:	Mixture	
	Chemical Health Hazards:	Liquid	
	Chemical Max Daily Amount(pounds):	Not reported	
	Chemical Avg Daily Amount(pounds):	Fire	
	Max Daily Range:	Not reported	
	Year:	2014	
	Corporate Name:	Calumet Lubricants Co., L. P., Burnham Terminal	
	Latitude:	41.6404	
	Longitude:	-87.542	
	Facility Fax:	7088624913	
	Fire Dept:	Not reported	
	LEPC:	Cook Suburban	
	Owner:	Calumet Lubricants Co., L. P.	
	Owner Phone:	3173285660	

MAP FINDINGS  
FOCUS MAP 16

Map ID Site Database(s) EPA ID Number

**CALUMET LUBRICANTS CO., L. P., BURNHAM TERMINAL (Continued)**

**S110151378**

Owner Street:	2760 Waterfront Pkwy E. Drive, Ste 200
Owner City/State/ZipCode:	Indianapolis, IN 46214
Mailing Name:	Calumet Lubricants Company, L.P.
Mailing Street:	2760 Waterfront Pkwy E. Drive
Mailing City/State/ZipCode:	Indianapolis, IN 46214
Chemical Name:	FDA WHITE MINERAL OIL
CAS Number:	N/A
Chemical EHS:	No
Chemical Contents:	Mixture
Chemical Health Hazards:	Liquid
Chemical Max Daily Amount(pounds):	Not reported
Chemical Avg Daily Amount(pounds):	Fire
Max Daily Range:	Not reported
Year:	2014
Corporate Name:	Calumet Lubricants Co., L. P., Burnham Terminal
Latitude:	41.6404
Longitude:	-87.542
Facility Fax:	7088624913
Fire Dept:	Not reported
LEPC:	Cook Suburban
Owner:	Calumet Lubricants Co., L. P.
Owner Phone:	3173285660
Owner Street:	2760 Waterfront Pkwy E. Drive, Ste 200
Owner City/State/ZipCode:	Indianapolis, IN 46214
Mailing Name:	Calumet Lubricants Company, L.P.
Mailing Street:	2760 Waterfront Pkwy E. Drive
Mailing City/State/ZipCode:	Indianapolis, IN 46214
Chemical Name:	ARTIC PET 180-210 (PETROLATUM)
CAS Number:	8009038
Chemical EHS:	No
Chemical Contents:	Mixture
Chemical Health Hazards:	Liquid
Chemical Max Daily Amount(pounds):	Not reported
Chemical Avg Daily Amount(pounds):	Fire
Max Daily Range:	Not reported
Year:	2013
Corporate Name:	Calumet Lubricants Co., L. P., Burnham Terminal
Latitude:	Not reported
Longitude:	Not reported
Facility Fax:	7088624913
Fire Dept:	Burnham Fire Department
LEPC:	Cook Suburban
Owner:	Calumet Lubricants Co., L. P.
Owner Phone:	3173285660
Owner Street:	2760 Waterfront Pkwy E. Drive, Ste 200
Owner City/State/ZipCode:	Indianapolis, IN 46214
Mailing Name:	Calumet Lubricants Company, L.P.
Mailing Street:	2760 Waterfront Pkwy E. Drive
Mailing City/State/ZipCode:	Indianapolis, IN 46214
Chemical Name:	PETROLEUM LUBRICATING OILS
CAS Number:	64742525
Chemical EHS:	No
Chemical Contents:	Mixture, Liquid,
Chemical Health Hazards:	Fire, Immediate,
Chemical Max Daily Amount(pounds):	Not reported

MAP FINDINGS  
FOCUS MAP 16

Map ID Site Database(s) EPA ID Number

**CALUMET LUBRICANTS CO., L. P., BURNHAM TERMINAL (Continued)**

**S110151378**

Chemical Avg Daily Amount(pounds): Not reported  
 Max Daily Range: Not reported

Year: 2013  
 Corporate Name: Calumet Lubricants Co., L. P., Burnham Terminal  
 Latitude: Not reported  
 Longitude: Not reported  
 Facility Fax: 7088624913  
 Fire Dept: Burnham Fire Department  
 LEPC: Cook Suburban  
 Owner: Calumet Lubricants Co., L. P.  
 Owner Phone: 3173285660  
 Owner Street: 2760 Waterfront Pkwy E. Drive, Ste 200  
 Owner City/State/ZipCode: Indianapolis, IN 46214  
 Mailing Name: Calumet Lubricants Company, L.P.  
 Mailing Street: 2760 Waterfront Pkwy E. Drive  
 Mailing City/State/ZipCode: Indianapolis, IN 46214  
 Chemical Name: PETROLEUM STRAIGHT RUN MIDDLE DISTILLATES  
 CAS Number: 64741442  
 Chemical EHS: No  
 Chemical Contents: Pure, Liquid,  
 Chemical Health Hazards: Fire, Immediate,  
 Chemical Max Daily Amount(pounds): Not reported  
 Chemical Avg Daily Amount(pounds): Not reported  
 Max Daily Range: Not reported

Year: 2013  
 Corporate Name: Calumet Lubricants Co., L. P., Burnham Terminal  
 Latitude: Not reported  
 Longitude: Not reported  
 Facility Fax: 7088624913  
 Fire Dept: Burnham Fire Department  
 LEPC: Cook Suburban  
 Owner: Calumet Lubricants Co., L. P.  
 Owner Phone: 3173285660  
 Owner Street: 2760 Waterfront Pkwy E. Drive, Ste 200  
 Owner City/State/ZipCode: Indianapolis, IN 46214  
 Mailing Name: Calumet Lubricants Company, L.P.  
 Mailing Street: 2760 Waterfront Pkwy E. Drive  
 Mailing City/State/ZipCode: Indianapolis, IN 46214  
 Chemical Name: FDA WHITE MINERAL OIL  
 CAS Number: N/A  
 Chemical EHS: No  
 Chemical Contents: Mixture, Liquid,  
 Chemical Health Hazards: Fire,  
 Chemical Max Daily Amount(pounds): Not reported  
 Chemical Avg Daily Amount(pounds): Not reported  
 Max Daily Range: Not reported

Year: 2013  
 Corporate Name: Calumet Lubricants Co., L. P., Burnham Terminal  
 Latitude: Not reported  
 Longitude: Not reported  
 Facility Fax: 7088624913  
 Fire Dept: Burnham Fire Department  
 LEPC: Cook Suburban  
 Owner: Calumet Lubricants Co., L. P.



MAP FINDINGS  
FOCUS MAP 16

Map ID Site Database(s) EPA ID Number

**CALUMET LUBRICANTS CO., L. P., BURNHAM TERMINAL (Continued)**

**S110151378**

Owner Phone: 3173285660  
 Owner Street: 2760 Waterfront Pkwy E. Drive, Ste 200  
 Owner City/State/ZipCode: Indianapolis, IN 46214  
 Mailing Name: Calumet Lubricants Company, L.P.  
 Mailing Street: 2760 Waterfront Pkwy E. Drive  
 Mailing City/State/ZipCode: Indianapolis, IN 46214  
 Chemical Name: GAS OIL - STRAIGHT RUN HIGH BOILING POINT (CALPRINT)  
 CAS Number: 64742467  
 Chemical EHS: No  
 Chemical Contents: Pure, Liquid,  
 Chemical Health Hazards: Fire, Delayed,  
 Chemical Max Daily Amount(pounds): Not reported  
 Chemical Avg Daily Amount(pounds): >= 1 billion  
 Max Daily Range: Not reported

Year: 2013  
 Corporate Name: Calumet Lubricants Co., L. P., Burnham Terminal  
 Latitude: Not reported  
 Longitude: Not reported  
 Facility Fax: 7088624913  
 Fire Dept: Burnham Fire Department  
 LEPC: Cook Suburban  
 Owner: Calumet Lubricants Co., L. P.  
 Owner Phone: 3173285660  
 Owner Street: 2760 Waterfront Pkwy E. Drive, Ste 200  
 Owner City/State/ZipCode: Indianapolis, IN 46214  
 Mailing Name: Calumet Lubricants Company, L.P.  
 Mailing Street: 2760 Waterfront Pkwy E. Drive  
 Mailing City/State/ZipCode: Indianapolis, IN 46214  
 Chemical Name: LUBRICANT OIL ADDITIVES  
 CAS Number: 64741884  
 Chemical EHS: No  
 Chemical Contents: Mixture, Solid, Liquid,  
 Chemical Health Hazards: Fire, Immediate,  
 Chemical Max Daily Amount(pounds): 500,000,000-999,999,999  
 Chemical Avg Daily Amount(pounds): 500,000,000-999,999,999  
 Max Daily Range: Not reported

Year: 2013  
 Corporate Name: Calumet Lubricants Co., L. P., Burnham Terminal  
 Latitude: Not reported  
 Longitude: Not reported  
 Facility Fax: 7088624913  
 Fire Dept: Burnham Fire Department  
 LEPC: Cook Suburban  
 Owner: Calumet Lubricants Co., L. P.  
 Owner Phone: 3173285660  
 Owner Street: 2760 Waterfront Pkwy E. Drive, Ste 200  
 Owner City/State/ZipCode: Indianapolis, IN 46214  
 Mailing Name: Calumet Lubricants Company, L.P.  
 Mailing Street: 2760 Waterfront Pkwy E. Drive  
 Mailing City/State/ZipCode: Indianapolis, IN 46214  
 Chemical Name: SOLVENT NAPHTHA - MEDIUM ALIPHATIC  
 CAS Number: 64742478  
 Chemical EHS: No  
 Chemical Contents: Pure, Mixture, Liquid,  
 Chemical Health Hazards: Fire, Immediate,

MAP FINDINGS  
FOCUS MAP 16

Map ID Site Database(s) EPA ID Number

**CALUMET LUBRICANTS CO., L. P., BURNHAM TERMINAL (Continued)**

**S110151378**

Chemical Max Daily Amount(pounds):	Not reported
Chemical Avg Daily Amount(pounds):	>= 1 billion
Max Daily Range:	Not reported
Year:	2013
Corporate Name:	Calumet Lubricants Co., L. P., Burnham Terminal
Latitude:	Not reported
Longitude:	Not reported
Facility Fax:	7088624913
Fire Dept:	Burnham Fire Department
LEPC:	Cook Suburban
Owner:	Calumet Lubricants Co., L. P.
Owner Phone:	3173285660
Owner Street:	2760 Waterfront Pkwy E. Drive, Ste 200
Owner City/State/ZipCode:	Indianapolis, IN 46214
Mailing Name:	Calumet Lubricants Company, L.P.
Mailing Street:	2760 Waterfront Pkwy E. Drive
Mailing City/State/ZipCode:	Indianapolis, IN 46214
Chemical Name:	ARTIC PET 180-210 (PETROLATUM)
CAS Number:	8009038
Chemical EHS:	No
Chemical Contents:	Mixture, Liquid,
Chemical Health Hazards:	Fire,
Chemical Max Daily Amount(pounds):	500,000,000-999,999,999
Chemical Avg Daily Amount(pounds):	500,000,000-999,999,999
Max Daily Range:	Not reported
Year:	2011
Corporate Name:	Calumet Lubricants Co., L. P., Burnham Terminal
Latitude:	Not reported
Longitude:	Not reported
Fire Dept:	Not reported
LEPC:	Not reported
Owner:	Not reported
Owner Phone:	Not reported
Owner Street:	Not reported
Owner City/State/ZipCode:	Not reported
Mailing Name:	Not reported
Mailing Street:	Not reported
Mailing City/State/ZipCode:	Not reported
Chemical Name:	Solvent Naphtha - Medium Aliphatic
CAS Number:	64742-88-7
Chemical EHS:	Not reported
Chemical Contents:	Not reported
Chemical Health Hazards:	Not reported
Chemical Max Daily Amount(pounds):	Not reported
Chemical Avg Daily Amount(pounds):	Not reported
Max Daily Range:	Not reported
Year:	2011
Corporate Name:	Calumet Lubricants Co., L. P., Burnham Terminal
Latitude:	Not reported
Longitude:	Not reported
Fire Dept:	Not reported
LEPC:	Not reported
Owner:	Not reported
Owner Phone:	Not reported

MAP FINDINGS  
FOCUS MAP 16

Map ID Site Database(s) EPA ID Number

**CALUMET LUBRICANTS CO., L. P., BURNHAM TERMINAL (Continued)**

**S110151378**

Owner Street:	Not reported
Owner City/State/ZipCode:	Not reported
Mailing Name:	Not reported
Mailing Street:	Not reported
Mailing City/State/ZipCode:	Not reported
Chemical Name:	Solvent Naphtha - Medium Aliphatic
CAS Number:	64742-88-7
Chemical EHS:	Not reported
Chemical Contents:	Not reported
Chemical Health Hazards:	Not reported
Chemical Max Daily Amount(pounds):	Not reported
Chemical Avg Daily Amount(pounds):	Not reported
Max Daily Range:	Not reported
Year:	2011
Corporate Name:	Calumet Lubricants Co., L. P., Burnham Terminal
Latitude:	Not reported
Longitude:	Not reported
Fire Dept:	Not reported
LEPC:	Not reported
Owner:	Not reported
Owner Phone:	Not reported
Owner Street:	Not reported
Owner City/State/ZipCode:	Not reported
Mailing Name:	Not reported
Mailing Street:	Not reported
Mailing City/State/ZipCode:	Not reported
Chemical Name:	SOLVENT NAPHTHA - MEDIUM ALIPHATIC
CAS Number:	64742887
Chemical EHS:	Not reported
Chemical Contents:	Not reported
Chemical Health Hazards:	Not reported
Chemical Max Daily Amount(pounds):	Not reported
Chemical Avg Daily Amount(pounds):	Not reported
Max Daily Range:	Not reported
Year:	2011
Corporate Name:	Calumet Lubricants Co., L. P., Burnham Terminal
Latitude:	Not reported
Longitude:	Not reported
Fire Dept:	Not reported
LEPC:	Not reported
Owner:	Not reported
Owner Phone:	Not reported
Owner Street:	Not reported
Owner City/State/ZipCode:	Not reported
Mailing Name:	Not reported
Mailing Street:	Not reported
Mailing City/State/ZipCode:	Not reported
Chemical Name:	Lubrication Oil Additives
CAS Number:	64741-88-4
Chemical EHS:	Not reported
Chemical Contents:	Not reported
Chemical Health Hazards:	Not reported
Chemical Max Daily Amount(pounds):	Not reported
Chemical Avg Daily Amount(pounds):	Not reported
Max Daily Range:	Not reported

MAP FINDINGS  
FOCUS MAP 16

Map ID Site Database(s) EPA ID Number

**CALUMET LUBRICANTS CO., L. P., BURNHAM TERMINAL (Continued)**

**S110151378**

Year: 2011  
 Corporate Name: Calumet Lubricants Co., L. P., Burnham Terminal  
 Latitude: Not reported  
 Longitude: Not reported  
 Fire Dept: Not reported  
 LEPC: Not reported  
 Owner: Not reported  
 Owner Phone: Not reported  
 Owner Street: Not reported  
 Owner City/State/ZipCode: Not reported  
 Mailing Name: Not reported  
 Mailing Street: Not reported  
 Mailing City/State/ZipCode: Not reported  
 Chemical Name: FDA WHITE MINERAL OIL  
 CAS Number: N/A  
 Chemical EHS: Not reported  
 Chemical Contents: Not reported  
 Chemical Health Hazards: Not reported  
 Chemical Max Daily Amount(pounds): Not reported  
 Chemical Avg Daily Amount(pounds): Not reported  
 Max Daily Range: Not reported

Year: 2011  
 Corporate Name: Calumet Lubricants Co., L. P., Burnham Terminal  
 Latitude: Not reported  
 Longitude: Not reported  
 Fire Dept: Not reported  
 LEPC: Not reported  
 Owner: Not reported  
 Owner Phone: Not reported  
 Owner Street: Not reported  
 Owner City/State/ZipCode: Not reported  
 Mailing Name: Not reported  
 Mailing Street: Not reported  
 Mailing City/State/ZipCode: Not reported  
 Chemical Name: PETROLEUM LUBRICATING OILS  
 CAS Number: 64742525  
 Chemical EHS: Not reported  
 Chemical Contents: Not reported  
 Chemical Health Hazards: Not reported  
 Chemical Max Daily Amount(pounds): Not reported  
 Chemical Avg Daily Amount(pounds): Not reported  
 Max Daily Range: Not reported

Year: 2011  
 Corporate Name: Calumet Lubricants Co., L. P., Burnham Terminal  
 Latitude: Not reported  
 Longitude: Not reported  
 Fire Dept: Not reported  
 LEPC: Not reported  
 Owner: Not reported  
 Owner Phone: Not reported  
 Owner Street: Not reported  
 Owner City/State/ZipCode: Not reported  
 Mailing Name: Not reported  
 Mailing Street: Not reported  
 Mailing City/State/ZipCode: Not reported

MAP FINDINGS  
FOCUS MAP 16

Map ID Site Database(s) EPA ID Number

**CALUMET LUBRICANTS CO., L. P., BURNHAM TERMINAL (Continued)**

**S110151378**

Chemical Name: GAS OIL - STRAIGHT RUN HIGH BOILING POINT (CALPRINT)  
 CAS Number: 64742467  
 Chemical EHS: Not reported  
 Chemical Contents: Not reported  
 Chemical Health Hazards: Not reported  
 Chemical Max Daily Amount(pounds): Not reported  
 Chemical Avg Daily Amount(pounds): Not reported  
 Max Daily Range: Not reported

Year: 2011  
 Corporate Name: Calumet Lubricants Co., L. P., Burnham Terminal  
 Latitude: Not reported  
 Longitude: Not reported  
 Fire Dept: Not reported  
 LEPC: Not reported  
 Owner: Not reported  
 Owner Phone: Not reported  
 Owner Street: Not reported  
 Owner City/State/ZipCode: Not reported  
 Mailing Name: Not reported  
 Mailing Street: Not reported  
 Mailing City/State/ZipCode: Not reported

Chemical Name: GAS OIL - STRAIGHT RUN HIGH BOILING POINT (600 SOLVENT)  
 CAS Number: 68915979  
 Chemical EHS: Not reported  
 Chemical Contents: Not reported  
 Chemical Health Hazards: Not reported  
 Chemical Max Daily Amount(pounds): Not reported  
 Chemical Avg Daily Amount(pounds): Not reported  
 Max Daily Range: Not reported

Year: 2011  
 Corporate Name: Calumet Lubricants Co., L. P., Burnham Terminal  
 Latitude: Not reported  
 Longitude: Not reported  
 Fire Dept: Not reported  
 LEPC: Not reported  
 Owner: Not reported  
 Owner Phone: Not reported  
 Owner Street: Not reported  
 Owner City/State/ZipCode: Not reported  
 Mailing Name: Not reported  
 Mailing Street: Not reported  
 Mailing City/State/ZipCode: Not reported

Chemical Name: Artic Pet 180-210 (Petrolatum)  
 CAS Number: Not reported  
 Chemical EHS: Not reported  
 Chemical Contents: Not reported  
 Chemical Health Hazards: Not reported  
 Chemical Max Daily Amount(pounds): Not reported  
 Chemical Avg Daily Amount(pounds): Not reported  
 Max Daily Range: Not reported

Year: 2011  
 Corporate Name: Calumet Lubricants Co., L. P., Burnham Terminal  
 Latitude: Not reported  
 Longitude: Not reported

MAP FINDINGS  
FOCUS MAP 16

Map ID Site Database(s) EPA ID Number

**CALUMET LUBRICANTS CO., L. P., BURNHAM TERMINAL (Continued)**

**S110151378**

Fire Dept:	Not reported
LEPC:	Not reported
Owner:	Not reported
Owner Phone:	Not reported
Owner Street:	Not reported
Owner City/State/ZipCode:	Not reported
Mailing Name:	Not reported
Mailing Street:	Not reported
Mailing City/State/ZipCode:	Not reported
Chemical Name:	Petroleum Lubricating Oils
CAS Number:	64742-52-5
Chemical EHS:	Not reported
Chemical Contents:	Not reported
Chemical Health Hazards:	Not reported
Chemical Max Daily Amount(pounds):	Not reported
Chemical Avg Daily Amount(pounds):	Not reported
Max Daily Range:	Not reported
Year:	2011
Corporate Name:	Calumet Lubricants Co., L. P., Burnham Terminal
Latitude:	Not reported
Longitude:	Not reported
Fire Dept:	Not reported
LEPC:	Not reported
Owner:	Not reported
Owner Phone:	Not reported
Owner Street:	Not reported
Owner City/State/ZipCode:	Not reported
Mailing Name:	Not reported
Mailing Street:	Not reported
Mailing City/State/ZipCode:	Not reported
Chemical Name:	PETROLEUM STRAIGHT RUN MIDDLE DISTILLATES
CAS Number:	64741442
Chemical EHS:	Not reported
Chemical Contents:	Not reported
Chemical Health Hazards:	Not reported
Chemical Max Daily Amount(pounds):	Not reported
Chemical Avg Daily Amount(pounds):	Not reported
Max Daily Range:	Not reported
Year:	2011
Corporate Name:	Calumet Lubricants Co., L. P., Burnham Terminal
Latitude:	Not reported
Longitude:	Not reported
Fire Dept:	Not reported
LEPC:	Not reported
Owner:	Not reported
Owner Phone:	Not reported
Owner Street:	Not reported
Owner City/State/ZipCode:	Not reported
Mailing Name:	Not reported
Mailing Street:	Not reported
Mailing City/State/ZipCode:	Not reported
Chemical Name:	Lubrication Oil Additives
CAS Number:	64741-88-4
Chemical EHS:	Not reported
Chemical Contents:	Not reported

MAP FINDINGS  
FOCUS MAP 16

Map ID Site Database(s) EPA ID Number

**CALUMET LUBRICANTS CO., L. P., BURNHAM TERMINAL (Continued)**

**S110151378**

Chemical Health Hazards: Not reported  
Chemical Max Daily Amount(pounds): Not reported  
Chemical Avg Daily Amount(pounds): Not reported  
Max Daily Range: Not reported

Year: 2011  
Corporate Name: Calumet Lubricants Co., L. P., Burnham Terminal  
Latitude: Not reported  
Longitude: Not reported  
Fire Dept: Not reported  
LEPC: Not reported  
Owner: Not reported  
Owner Phone: Not reported  
Owner Street: Not reported  
Owner City/State/ZipCode: Not reported  
Mailing Name: Not reported  
Mailing Street: Not reported  
Mailing City/State/ZipCode: Not reported  
Chemical Name: ARTIC PET 180-210 (PETROLATUM)  
CAS Number: N/A  
Chemical EHS: Not reported  
Chemical Contents: Not reported  
Chemical Health Hazards: Not reported  
Chemical Max Daily Amount(pounds): Not reported  
Chemical Avg Daily Amount(pounds): Not reported  
Max Daily Range: Not reported

Year: 2011  
Corporate Name: Calumet Lubricants Co., L. P., Burnham Terminal  
Latitude: Not reported  
Longitude: Not reported  
Fire Dept: Not reported  
LEPC: Not reported  
Owner: Not reported  
Owner Phone: Not reported  
Owner Street: Not reported  
Owner City/State/ZipCode: Not reported  
Mailing Name: Not reported  
Mailing Street: Not reported  
Mailing City/State/ZipCode: Not reported  
Chemical Name: Gas Oil - Straight Run High Boiling Point (600 Solvent)  
CAS Number: 68915-97-9  
Chemical EHS: Not reported  
Chemical Contents: Not reported  
Chemical Health Hazards: Not reported  
Chemical Max Daily Amount(pounds): Not reported  
Chemical Avg Daily Amount(pounds): Not reported  
Max Daily Range: Not reported

Year: 2011  
Corporate Name: Calumet Lubricants Co., L. P., Burnham Terminal  
Latitude: Not reported  
Longitude: Not reported  
Fire Dept: Not reported  
LEPC: Not reported  
Owner: Not reported  
Owner Phone: Not reported

MAP FINDINGS  
FOCUS MAP 16

Map ID Site Database(s) EPA ID Number

**CALUMET LUBRICANTS CO., L. P., BURNHAM TERMINAL (Continued)**

**S110151378**

Owner Street:	Not reported
Owner City/State/ZipCode:	Not reported
Mailing Name:	Not reported
Mailing Street:	Not reported
Mailing City/State/ZipCode:	Not reported
Chemical Name:	Artic Pet 180-210 (Petrolatum)
CAS Number:	n/a
Chemical EHS:	Not reported
Chemical Contents:	Not reported
Chemical Health Hazards:	Not reported
Chemical Max Daily Amount(pounds):	Not reported
Chemical Avg Daily Amount(pounds):	Not reported
Max Daily Range:	Not reported
Year:	2011
Corporate Name:	Calumet Lubricants Co., L. P., Burnham Terminal
Latitude:	Not reported
Longitude:	Not reported
Fire Dept:	Not reported
LEPC:	Not reported
Owner:	Not reported
Owner Phone:	Not reported
Owner Street:	Not reported
Owner City/State/ZipCode:	Not reported
Mailing Name:	Not reported
Mailing Street:	Not reported
Mailing City/State/ZipCode:	Not reported
Chemical Name:	Petroleum Straight Run Middle Distillates
CAS Number:	64741-44-2
Chemical EHS:	Not reported
Chemical Contents:	Not reported
Chemical Health Hazards:	Not reported
Chemical Max Daily Amount(pounds):	Not reported
Chemical Avg Daily Amount(pounds):	Not reported
Max Daily Range:	Not reported
Year:	2011
Corporate Name:	Calumet Lubricants Co., L. P., Burnham Terminal
Latitude:	Not reported
Longitude:	Not reported
Fire Dept:	Not reported
LEPC:	Not reported
Owner:	Not reported
Owner Phone:	Not reported
Owner Street:	Not reported
Owner City/State/ZipCode:	Not reported
Mailing Name:	Not reported
Mailing Street:	Not reported
Mailing City/State/ZipCode:	Not reported
Chemical Name:	Petroleum Striaight Run Middle Distillates
CAS Number:	64741-44-2
Chemical EHS:	Not reported
Chemical Contents:	Not reported
Chemical Health Hazards:	Not reported
Chemical Max Daily Amount(pounds):	Not reported
Chemical Avg Daily Amount(pounds):	Not reported
Max Daily Range:	Not reported



MAP FINDINGS  
FOCUS MAP 16

Map ID Site Database(s) EPA ID Number

**CALUMET LUBRICANTS CO., L. P., BURNHAM TERMINAL (Continued)**

**S110151378**

Year: 2011  
 Corporate Name: Calumet Lubricants Co., L. P., Burnham Terminal  
 Latitude: Not reported  
 Longitude: Not reported  
 Fire Dept: Not reported  
 LEPC: Not reported  
 Owner: Not reported  
 Owner Phone: Not reported  
 Owner Street: Not reported  
 Owner City/State/ZipCode: Not reported  
 Mailing Name: Not reported  
 Mailing Street: Not reported  
 Mailing City/State/ZipCode: Not reported  
 Chemical Name: LUBRICANT OIL ADDITIVES  
 CAS Number: 64741884  
 Chemical EHS: Not reported  
 Chemical Contents: Not reported  
 Chemical Health Hazards: Not reported  
 Chemical Max Daily Amount(pounds): Not reported  
 Chemical Avg Daily Amount(pounds): Not reported  
 Max Daily Range: Not reported

Year: 2011  
 Corporate Name: Calumet Lubricants Co., L. P., Burnham Terminal  
 Latitude: Not reported  
 Longitude: Not reported  
 Fire Dept: Not reported  
 LEPC: Not reported  
 Owner: Not reported  
 Owner Phone: Not reported  
 Owner Street: Not reported  
 Owner City/State/ZipCode: Not reported  
 Mailing Name: Not reported  
 Mailing Street: Not reported  
 Mailing City/State/ZipCode: Not reported  
 Chemical Name: ARTIC PET 180-210 (PETROLATUM)  
 CAS Number: 8009038  
 Chemical EHS: Not reported  
 Chemical Contents: Not reported  
 Chemical Health Hazards: Not reported  
 Chemical Max Daily Amount(pounds): Not reported  
 Chemical Avg Daily Amount(pounds): Not reported  
 Max Daily Range: Not reported

Year: 2011  
 Corporate Name: Calumet Lubricants Co., L. P., Burnham Terminal  
 Latitude: Not reported  
 Longitude: Not reported  
 Fire Dept: Not reported  
 LEPC: Not reported  
 Owner: Not reported  
 Owner Phone: Not reported  
 Owner Street: Not reported  
 Owner City/State/ZipCode: Not reported  
 Mailing Name: Not reported  
 Mailing Street: Not reported  
 Mailing City/State/ZipCode: Not reported

MAP FINDINGS  
FOCUS MAP 16

Map ID Site Database(s) EPA ID Number

**CALUMET LUBRICANTS CO., L. P., BURNHAM TERMINAL (Continued)**

**S110151378**

Chemical Name: FDA WHITE MINERAL OIL  
 CAS Number: N/A  
 Chemical EHS: Not reported  
 Chemical Contents: Not reported  
 Chemical Health Hazards: Not reported  
 Chemical Max Daily Amount(pounds): Not reported  
 Chemical Avg Daily Amount(pounds): Not reported  
 Max Daily Range: Not reported

Year: 2011  
 Corporate Name: Calumet Lubricants Co., L. P., Burnham Terminal  
 Latitude: Not reported  
 Longitude: Not reported  
 Fire Dept: Not reported  
 LEPC: Not reported  
 Owner: Not reported  
 Owner Phone: Not reported  
 Owner Street: Not reported  
 Owner City/State/ZipCode: Not reported  
 Mailing Name: Not reported  
 Mailing Street: Not reported  
 Mailing City/State/ZipCode: Not reported

Chemical Name: Gas Oil - Straight Run High Boiling Point (600 Solvent)  
 CAS Number: 68915-97-9  
 Chemical EHS: Not reported  
 Chemical Contents: Not reported  
 Chemical Health Hazards: Not reported  
 Chemical Max Daily Amount(pounds): Not reported  
 Chemical Avg Daily Amount(pounds): Not reported  
 Max Daily Range: Not reported

Year: 2011  
 Corporate Name: Calumet Lubricants Co., L. P., Burnham Terminal  
 Latitude: Not reported  
 Longitude: Not reported  
 Fire Dept: Not reported  
 LEPC: Not reported  
 Owner: Not reported  
 Owner Phone: Not reported  
 Owner Street: Not reported  
 Owner City/State/ZipCode: Not reported  
 Mailing Name: Not reported  
 Mailing Street: Not reported  
 Mailing City/State/ZipCode: Not reported

Chemical Name: GAS OIL - STRAIGHT RUN HIGH BOILING POINT (600 SOLVENT)  
 CAS Number: 68915979  
 Chemical EHS: Not reported  
 Chemical Contents: Not reported  
 Chemical Health Hazards: Not reported  
 Chemical Max Daily Amount(pounds): Not reported  
 Chemical Avg Daily Amount(pounds): Not reported  
 Max Daily Range: Not reported

Year: 2011  
 Corporate Name: Calumet Lubricants Co., L. P., Burnham Terminal  
 Latitude: Not reported  
 Longitude: Not reported

MAP FINDINGS  
FOCUS MAP 16

Map ID Site Database(s) EPA ID Number

**CALUMET LUBRICANTS CO., L. P., BURNHAM TERMINAL (Continued)**

**S110151378**

Fire Dept:	Not reported
LEPC:	Not reported
Owner:	Not reported
Owner Phone:	Not reported
Owner Street:	Not reported
Owner City/State/ZipCode:	Not reported
Mailing Name:	Not reported
Mailing Street:	Not reported
Mailing City/State/ZipCode:	Not reported
Chemical Name:	Solvent Naphtha - Medium Aliphatic
CAS Number:	64742-88-7
Chemical EHS:	Not reported
Chemical Contents:	Not reported
Chemical Health Hazards:	Not reported
Chemical Max Daily Amount(pounds):	Not reported
Chemical Avg Daily Amount(pounds):	Not reported
Max Daily Range:	Not reported
Year:	2011
Corporate Name:	Calumet Lubricants Co., L. P., Burnham Terminal
Latitude:	Not reported
Longitude:	Not reported
Fire Dept:	Not reported
LEPC:	Not reported
Owner:	Not reported
Owner Phone:	Not reported
Owner Street:	Not reported
Owner City/State/ZipCode:	Not reported
Mailing Name:	Not reported
Mailing Street:	Not reported
Mailing City/State/ZipCode:	Not reported
Chemical Name:	SOLVENT NAPHTHA - MEDIUM ALIPHATIC
CAS Number:	64742478
Chemical EHS:	Not reported
Chemical Contents:	Not reported
Chemical Health Hazards:	Not reported
Chemical Max Daily Amount(pounds):	Not reported
Chemical Avg Daily Amount(pounds):	Not reported
Max Daily Range:	Not reported
Year:	2011
Corporate Name:	Calumet Lubricants Co., L. P., Burnham Terminal
Latitude:	Not reported
Longitude:	Not reported
Fire Dept:	Not reported
LEPC:	Not reported
Owner:	Not reported
Owner Phone:	Not reported
Owner Street:	Not reported
Owner City/State/ZipCode:	Not reported
Mailing Name:	Not reported
Mailing Street:	Not reported
Mailing City/State/ZipCode:	Not reported
Chemical Name:	Lubricant Oil Additives
CAS Number:	64741-88-4
Chemical EHS:	Not reported
Chemical Contents:	Not reported

MAP FINDINGS  
FOCUS MAP 16

Map ID Site Database(s) EPA ID Number

**CALUMET LUBRICANTS CO., L. P., BURNHAM TERMINAL (Continued)**

**S110151378**

Chemical Health Hazards: Not reported  
Chemical Max Daily Amount(pounds): Not reported  
Chemical Avg Daily Amount(pounds): Not reported  
Max Daily Range: Not reported

Year: 2011  
Corporate Name: Calumet Lubricants Co., L. P., Burnham Terminal  
Latitude: Not reported  
Longitude: Not reported  
Fire Dept: Not reported  
LEPC: Not reported  
Owner: Not reported  
Owner Phone: Not reported  
Owner Street: Not reported  
Owner City/State/ZipCode: Not reported  
Mailing Name: Not reported  
Mailing Street: Not reported  
Mailing City/State/ZipCode: Not reported  
Chemical Name: Petroleum Lubricating Oils  
CAS Number: 64742-52-5  
Chemical EHS: Not reported  
Chemical Contents: Not reported  
Chemical Health Hazards: Not reported  
Chemical Max Daily Amount(pounds): Not reported  
Chemical Avg Daily Amount(pounds): Not reported  
Max Daily Range: Not reported

Year: 2011  
Corporate Name: Calumet Lubricants Co., L. P., Burnham Terminal  
Latitude: Not reported  
Longitude: Not reported  
Fire Dept: Not reported  
LEPC: Not reported  
Owner: Not reported  
Owner Phone: Not reported  
Owner Street: Not reported  
Owner City/State/ZipCode: Not reported  
Mailing Name: Not reported  
Mailing Street: Not reported  
Mailing City/State/ZipCode: Not reported  
Chemical Name: Petroleum Striaight Run Middle Distillates  
CAS Number: 64741-44-2  
Chemical EHS: Not reported  
Chemical Contents: Not reported  
Chemical Health Hazards: Not reported  
Chemical Max Daily Amount(pounds): Not reported  
Chemical Avg Daily Amount(pounds): Not reported  
Max Daily Range: Not reported

Year: 2010  
Corporate Name: Calumet Lubricants Co., L. P., Burnham Terminal  
Latitude: 41.640389999999897  
Longitude: -87.541979999999896  
Fire Dept: Not reported  
LEPC: Not reported  
Owner: Not reported  
Owner Phone: Not reported

MAP FINDINGS  
FOCUS MAP 16

Map ID      Site      Database(s)      EPA ID Number

**CALUMET LUBRICANTS CO., L. P., BURNHAM TERMINAL (Continued)**

**S110151378**

Owner Street:	Not reported
Owner City/State/ZipCode:	Not reported
Mailing Name:	Not reported
Mailing Street:	Not reported
Mailing City/State/ZipCode:	Not reported
Chemical Name:	SOLVENT NAPHTHA - MEDIUM ALIPHATIC
CAS Number:	64742887
Chemical EHS:	Not reported
Chemical Contents:	Not reported
Chemical Health Hazards:	Not reported
Chemical Max Daily Amount(pounds):	Not reported
Chemical Avg Daily Amount(pounds):	Not reported
Max Daily Range:	1,000,000-9,999,999
Year:	2010
Corporate Name:	Calumet Lubricants Co., L. P., Burnham Terminal
Latitude:	41.64038999999897
Longitude:	-87.54197999999896
Fire Dept:	Not reported
LEPC:	Not reported
Owner:	Not reported
Owner Phone:	Not reported
Owner Street:	Not reported
Owner City/State/ZipCode:	Not reported
Mailing Name:	Not reported
Mailing Street:	Not reported
Mailing City/State/ZipCode:	Not reported
Chemical Name:	FDA WHITE MINERAL OIL
CAS Number:	Not reported
Chemical EHS:	Not reported
Chemical Contents:	Not reported
Chemical Health Hazards:	Not reported
Chemical Max Daily Amount(pounds):	Not reported
Chemical Avg Daily Amount(pounds):	Not reported
Max Daily Range:	1,000,000-9,999,999
Year:	2010
Corporate Name:	Calumet Lubricants Co., L. P., Burnham Terminal
Latitude:	41.64038999999897
Longitude:	-87.54197999999896
Fire Dept:	Not reported
LEPC:	Not reported
Owner:	Not reported
Owner Phone:	Not reported
Owner Street:	Not reported
Owner City/State/ZipCode:	Not reported
Mailing Name:	Not reported
Mailing Street:	Not reported
Mailing City/State/ZipCode:	Not reported
Chemical Name:	LUBRICANT OIL ADDITIVES
CAS Number:	64741884
Chemical EHS:	Not reported
Chemical Contents:	Not reported
Chemical Health Hazards:	Not reported
Chemical Max Daily Amount(pounds):	Not reported
Chemical Avg Daily Amount(pounds):	Not reported
Max Daily Range:	100,000-999,999

MAP FINDINGS  
FOCUS MAP 16

Map ID Site Database(s) EPA ID Number

**CALUMET LUBRICANTS CO., L. P., BURNHAM TERMINAL (Continued)**

**S110151378**

Year: 2010  
 Corporate Name: Calumet Lubricants Co., L. P., Burnham Terminal  
 Latitude: 41.64038999999897  
 Longitude: -87.54197999999896  
 Fire Dept: Not reported  
 LEPC: Not reported  
 Owner: Not reported  
 Owner Phone: Not reported  
 Owner Street: Not reported  
 Owner City/State/ZipCode: Not reported  
 Mailing Name: Not reported  
 Mailing Street: Not reported  
 Mailing City/State/ZipCode: Not reported  
 Chemical Name: PETROLEUM STRAIGHT RUN MIDDLE DISTILLATES  
 CAS Number: 64741442  
 Chemical EHS: Not reported  
 Chemical Contents: Not reported  
 Chemical Health Hazards: Not reported  
 Chemical Max Daily Amount(pounds): Not reported  
 Chemical Avg Daily Amount(pounds): Not reported  
 Max Daily Range: 1,000,000-9,999,999

Year: 2010  
 Corporate Name: Calumet Lubricants Co., L. P., Burnham Terminal  
 Latitude: 41.64038999999897  
 Longitude: -87.54197999999896  
 Fire Dept: Not reported  
 LEPC: Not reported  
 Owner: Not reported  
 Owner Phone: Not reported  
 Owner Street: Not reported  
 Owner City/State/ZipCode: Not reported  
 Mailing Name: Not reported  
 Mailing Street: Not reported  
 Mailing City/State/ZipCode: Not reported  
 Chemical Name: GAS OIL - STRAIGHT RUN HIGH BOILING POINT (600 SOLVENT)  
 CAS Number: 68915979  
 Chemical EHS: Not reported  
 Chemical Contents: Not reported  
 Chemical Health Hazards: Not reported  
 Chemical Max Daily Amount(pounds): Not reported  
 Chemical Avg Daily Amount(pounds): Not reported  
 Max Daily Range: 1,000,000-9,999,999

Year: 2010  
 Corporate Name: Calumet Lubricants Co., L. P., Burnham Terminal  
 Latitude: 41.64038999999897  
 Longitude: -87.54197999999896  
 Fire Dept: Not reported  
 LEPC: Not reported  
 Owner: Not reported  
 Owner Phone: Not reported  
 Owner Street: Not reported  
 Owner City/State/ZipCode: Not reported  
 Mailing Name: Not reported  
 Mailing Street: Not reported  
 Mailing City/State/ZipCode: Not reported

MAP FINDINGS  
FOCUS MAP 16

Map ID Site Database(s) EPA ID Number

**CALUMET LUBRICANTS CO., L. P., BURNHAM TERMINAL (Continued)**

**S110151378**

Chemical Name:	PETROLEUM LUBRICATING OILS
CAS Number:	64742525
Chemical EHS:	Not reported
Chemical Contents:	Not reported
Chemical Health Hazards:	Not reported
Chemical Max Daily Amount(pounds):	Not reported
Chemical Avg Daily Amount(pounds):	Not reported
Max Daily Range:	10,000,000-49,999,999
Year:	2010
Corporate Name:	Calumet Lubricants Co., L. P., Burnham Terminal
Latitude:	41.640389999999897
Longitude:	-87.541979999999896
Fire Dept:	Not reported
LEPC:	Not reported
Owner:	Not reported
Owner Phone:	Not reported
Owner Street:	Not reported
Owner City/State/ZipCode:	Not reported
Mailing Name:	Not reported
Mailing Street:	Not reported
Mailing City/State/ZipCode:	Not reported
Chemical Name:	ARTIC PET 180-210 (PETROLATUM)
CAS Number:	Not reported
Chemical EHS:	Not reported
Chemical Contents:	Not reported
Chemical Health Hazards:	Not reported
Chemical Max Daily Amount(pounds):	Not reported
Chemical Avg Daily Amount(pounds):	Not reported
Max Daily Range:	100,000-999,999
Year:	2009
Corporate Name:	Calumet Lubricants Co., L. P., Burnham Terminal
Latitude:	41.640389999999897
Longitude:	-87.541979999999896
Fire Dept:	Not reported
LEPC:	Not reported
Owner:	Not reported
Owner Phone:	Not reported
Owner Street:	Not reported
Owner City/State/ZipCode:	Not reported
Mailing Name:	Not reported
Mailing Street:	Not reported
Mailing City/State/ZipCode:	Not reported
Chemical Name:	SOLVENT NAPHTHA - MEDIUM ALIPHATIC
CAS Number:	64742887
Chemical EHS:	Not reported
Chemical Contents:	Not reported
Chemical Health Hazards:	Not reported
Chemical Max Daily Amount(pounds):	Not reported
Chemical Avg Daily Amount(pounds):	Not reported
Max Daily Range:	1,000,000 - 9,999,999
Year:	2009
Corporate Name:	Calumet Lubricants Co., L. P., Burnham Terminal
Latitude:	41.640389999999897
Longitude:	-87.541979999999896

MAP FINDINGS  
FOCUS MAP 16

Map ID Site Database(s) EPA ID Number

**CALUMET LUBRICANTS CO., L. P., BURNHAM TERMINAL (Continued)**

**S110151378**

Fire Dept:	Not reported
LEPC:	Not reported
Owner:	Not reported
Owner Phone:	Not reported
Owner Street:	Not reported
Owner City/State/ZipCode:	Not reported
Mailing Name:	Not reported
Mailing Street:	Not reported
Mailing City/State/ZipCode:	Not reported
Chemical Name:	ARTIC PET 180-210 (PETROLATUM)
CAS Number:	Not reported
Chemical EHS:	Not reported
Chemical Contents:	Not reported
Chemical Health Hazards:	Not reported
Chemical Max Daily Amount(pounds):	Not reported
Chemical Avg Daily Amount(pounds):	Not reported
Max Daily Range:	100,000 - 999,999
Year:	2009
Corporate Name:	Calumet Lubricants Co., L. P., Burnham Terminal
Latitude:	41.64038999999897
Longitude:	-87.54197999999896
Fire Dept:	Not reported
LEPC:	Not reported
Owner:	Not reported
Owner Phone:	Not reported
Owner Street:	Not reported
Owner City/State/ZipCode:	Not reported
Mailing Name:	Not reported
Mailing Street:	Not reported
Mailing City/State/ZipCode:	Not reported
Chemical Name:	FDA WHITE MINERAL OIL
CAS Number:	Not reported
Chemical EHS:	Not reported
Chemical Contents:	Not reported
Chemical Health Hazards:	Not reported
Chemical Max Daily Amount(pounds):	Not reported
Chemical Avg Daily Amount(pounds):	Not reported
Max Daily Range:	1,000,000 - 9,999,999
Year:	2009
Corporate Name:	Calumet Lubricants Co., L. P., Burnham Terminal
Latitude:	41.64038999999897
Longitude:	-87.54197999999896
Fire Dept:	Not reported
LEPC:	Not reported
Owner:	Not reported
Owner Phone:	Not reported
Owner Street:	Not reported
Owner City/State/ZipCode:	Not reported
Mailing Name:	Not reported
Mailing Street:	Not reported
Mailing City/State/ZipCode:	Not reported
Chemical Name:	LUBRICANT OIL ADDITIVES
CAS Number:	64741884
Chemical EHS:	Not reported
Chemical Contents:	Not reported



MAP FINDINGS  
FOCUS MAP 16

Map ID Site Database(s) EPA ID Number

**CALUMET LUBRICANTS CO., L. P., BURNHAM TERMINAL (Continued)**

**S110151378**

Chemical Health Hazards:	Not reported
Chemical Max Daily Amount(pounds):	Not reported
Chemical Avg Daily Amount(pounds):	Not reported
Max Daily Range:	100,000 - 999,999
Year:	2009
Corporate Name:	Calumet Lubricants Co., L. P., Burnham Terminal
Latitude:	41.64038999999897
Longitude:	-87.54197999999896
Fire Dept:	Not reported
LEPC:	Not reported
Owner:	Not reported
Owner Phone:	Not reported
Owner Street:	Not reported
Owner City/State/ZipCode:	Not reported
Mailing Name:	Not reported
Mailing Street:	Not reported
Mailing City/State/ZipCode:	Not reported
Chemical Name:	GAS OIL - STRAIGHT RUN HIGH BOILING POINT (600 SOLVENT)
CAS Number:	68915979
Chemical EHS:	Not reported
Chemical Contents:	Not reported
Chemical Health Hazards:	Not reported
Chemical Max Daily Amount(pounds):	Not reported
Chemical Avg Daily Amount(pounds):	Not reported
Max Daily Range:	1,000,000 - 9,999,999
Year:	2009
Corporate Name:	Calumet Lubricants Co., L. P., Burnham Terminal
Latitude:	41.64038999999897
Longitude:	-87.54197999999896
Fire Dept:	Not reported
LEPC:	Not reported
Owner:	Not reported
Owner Phone:	Not reported
Owner Street:	Not reported
Owner City/State/ZipCode:	Not reported
Mailing Name:	Not reported
Mailing Street:	Not reported
Mailing City/State/ZipCode:	Not reported
Chemical Name:	PETROLEUM STRAIGHT RUN MIDDLE DISTILLATES
CAS Number:	64741442
Chemical EHS:	Not reported
Chemical Contents:	Not reported
Chemical Health Hazards:	Not reported
Chemical Max Daily Amount(pounds):	Not reported
Chemical Avg Daily Amount(pounds):	Not reported
Max Daily Range:	1,000,000 - 9,999,999
Year:	2009
Corporate Name:	Calumet Lubricants Co., L. P., Burnham Terminal
Latitude:	41.64038999999897
Longitude:	-87.54197999999896
Fire Dept:	Not reported
LEPC:	Not reported
Owner:	Not reported
Owner Phone:	Not reported

MAP FINDINGS  
FOCUS MAP 16

Map ID Site Database(s) EPA ID Number

**CALUMET LUBRICANTS CO., L. P., BURNHAM TERMINAL (Continued)**

**S110151378**

Owner Street:	Not reported
Owner City/State/ZipCode:	Not reported
Mailing Name:	Not reported
Mailing Street:	Not reported
Mailing City/State/ZipCode:	Not reported
Chemical Name:	PETROLEUM LUBRICATING OILS
CAS Number:	64742525
Chemical EHS:	Not reported
Chemical Contents:	Not reported
Chemical Health Hazards:	Not reported
Chemical Max Daily Amount(pounds):	Not reported
Chemical Avg Daily Amount(pounds):	Not reported
Max Daily Range:	10,000,000 - 49,999,999
Year:	2008
Corporate Name:	Calumet Lubricants Co., L. P., Burnham Terminal
Latitude:	41.64038999999897
Longitude:	-87.54197999999896
Fire Dept:	Not reported
LEPC:	Not reported
Owner:	Not reported
Owner Phone:	Not reported
Owner Street:	Not reported
Owner City/State/ZipCode:	Not reported
Mailing Name:	Not reported
Mailing Street:	Not reported
Mailing City/State/ZipCode:	Not reported
Chemical Name:	LUBRICANT OIL ADDITIVES
CAS Number:	64741884
Chemical EHS:	Not reported
Chemical Contents:	Not reported
Chemical Health Hazards:	Not reported
Chemical Max Daily Amount(pounds):	Not reported
Chemical Avg Daily Amount(pounds):	Not reported
Max Daily Range:	100,000 - 999,999
Year:	2008
Corporate Name:	Calumet Lubricants Co., L. P., Burnham Terminal
Latitude:	41.64038999999897
Longitude:	-87.54197999999896
Fire Dept:	Not reported
LEPC:	Not reported
Owner:	Not reported
Owner Phone:	Not reported
Owner Street:	Not reported
Owner City/State/ZipCode:	Not reported
Mailing Name:	Not reported
Mailing Street:	Not reported
Mailing City/State/ZipCode:	Not reported
Chemical Name:	ARTIC PET 180-210 (PETROLATUM)
CAS Number:	Not reported
Chemical EHS:	Not reported
Chemical Contents:	Not reported
Chemical Health Hazards:	Not reported
Chemical Max Daily Amount(pounds):	Not reported
Chemical Avg Daily Amount(pounds):	Not reported
Max Daily Range:	100,000 - 999,999

MAP FINDINGS  
FOCUS MAP 16

Map ID Site Database(s) EPA ID Number

**CALUMET LUBRICANTS CO., L. P., BURNHAM TERMINAL (Continued)**

**S110151378**

Year: 2008  
 Corporate Name: Calumet Lubricants Co., L. P., Burnham Terminal  
 Latitude: 41.64038999999897  
 Longitude: -87.54197999999896  
 Fire Dept: Not reported  
 LEPC: Not reported  
 Owner: Not reported  
 Owner Phone: Not reported  
 Owner Street: Not reported  
 Owner City/State/ZipCode: Not reported  
 Mailing Name: Not reported  
 Mailing Street: Not reported  
 Mailing City/State/ZipCode: Not reported  
 Chemical Name: GAS OIL - STRAIGHT RUN HIGH BOILING POINT (600 SOLVENT)  
 CAS Number: 68915979  
 Chemical EHS: Not reported  
 Chemical Contents: Not reported  
 Chemical Health Hazards: Not reported  
 Chemical Max Daily Amount(pounds): Not reported  
 Chemical Avg Daily Amount(pounds): Not reported  
 Max Daily Range: 1,000,000 - 9,999,999

Year: 2008  
 Corporate Name: Calumet Lubricants Co., L. P., Burnham Terminal  
 Latitude: 41.64038999999897  
 Longitude: -87.54197999999896  
 Fire Dept: Not reported  
 LEPC: Not reported  
 Owner: Not reported  
 Owner Phone: Not reported  
 Owner Street: Not reported  
 Owner City/State/ZipCode: Not reported  
 Mailing Name: Not reported  
 Mailing Street: Not reported  
 Mailing City/State/ZipCode: Not reported  
 Chemical Name: PETROLEUM LUBRICATING OILS  
 CAS Number: 64742525  
 Chemical EHS: Not reported  
 Chemical Contents: Not reported  
 Chemical Health Hazards: Not reported  
 Chemical Max Daily Amount(pounds): Not reported  
 Chemical Avg Daily Amount(pounds): Not reported  
 Max Daily Range: 10,000,000 - 49,999,999

Year: 2008  
 Corporate Name: Calumet Lubricants Co., L. P., Burnham Terminal  
 Latitude: 41.64038999999897  
 Longitude: -87.54197999999896  
 Fire Dept: Not reported  
 LEPC: Not reported  
 Owner: Not reported  
 Owner Phone: Not reported  
 Owner Street: Not reported  
 Owner City/State/ZipCode: Not reported  
 Mailing Name: Not reported  
 Mailing Street: Not reported  
 Mailing City/State/ZipCode: Not reported

MAP FINDINGS  
FOCUS MAP 16

Map ID Site Database(s) EPA ID Number

**CALUMET LUBRICANTS CO., L. P., BURNHAM TERMINAL (Continued)**

**S110151378**

Chemical Name: PETROLEUM STRAIGHT RUN MIDDLE DISTILLATES  
CAS Number: 64741442  
Chemical EHS: Not reported  
Chemical Contents: Not reported  
Chemical Health Hazards: Not reported  
Chemical Max Daily Amount(pounds): Not reported  
Chemical Avg Daily Amount(pounds): Not reported  
Max Daily Range: 1,000,000 - 9,999,999

Year: 2008  
Corporate Name: Calumet Lubricants Co., L. P., Burnham Terminal  
Latitude: 41.640389999999897  
Longitude: -87.541979999999896  
Fire Dept: Not reported  
LEPC: Not reported  
Owner: Not reported  
Owner Phone: Not reported  
Owner Street: Not reported  
Owner City/State/ZipCode: Not reported  
Mailing Name: Not reported  
Mailing Street: Not reported  
Mailing City/State/ZipCode: Not reported

Chemical Name: SOLVENT NAPHTHA - MEDIUM ALIPHATIC  
CAS Number: 64742887  
Chemical EHS: Not reported  
Chemical Contents: Not reported  
Chemical Health Hazards: Not reported  
Chemical Max Daily Amount(pounds): Not reported  
Chemical Avg Daily Amount(pounds): Not reported  
Max Daily Range: 1,000,000 - 9,999,999

**BOL:**

Site Id: 170000392064  
Inv Num: 0310365002  
Interest Name: Conoco Inc  
Interest Type: BOL  
Media Code: LAND

345

**CALUMET REFINING COMPANY  
141ST & MACKINAW  
BURNHAM, IL 60633**

**CERCLIS-NFRAP 1003870014  
ILD980497713**

CERCLIS-NFRAP:  
Site ID: 0500546  
Federal Facility: Not a Federal Facility  
NPL Status: Not on the NPL  
Non NPL Status: NFRAP-Site does not qualify for the NPL based on existing information

CERCLIS-NFRAP Site Alias Name(s):  
Alias Name: CALUMET REFINING CO  
Alias Address: 141ST & MACKINAW  
BURNHAM, IL 60633

Program Priority:  
Description: Great Lakes

MAP FINDINGS  
FOCUS MAP 16

Map ID	Site	Database(s)	EPA ID Number
--------	------	-------------	---------------

**CALUMET REFINING COMPANY (Continued)**

**1003870014**

CERCLIS-NFRAP Assessment History:

Action:	PRELIMINARY ASSESSMENT
Date Started:	/ /
Date Completed:	08/01/84
Priority Level:	Low priority for further assessment
Action:	DISCOVERY
Date Started:	/ /
Date Completed:	06/01/80
Priority Level:	Not reported
Action:	SITE INSPECTION
Date Started:	/ /
Date Completed:	06/11/86
Priority Level:	NFRAP-Site does not qualify for the NPL based on existing information
Action:	HAZARD RANKING SYSTEM PACKAGE
Date Started:	/ /
Date Completed:	07/28/86
Priority Level:	NFRAP-Site does not qualify for the NPL based on existing information
Action:	ARCHIVE SITE
Date Started:	/ /
Date Completed:	10/31/91
Priority Level:	Not reported

345

**WIRE MILL SITE**  
**14146 S. MACKINAW AVENUE**  
**BURNHAM, IL 60633**

**US BROWNFIELDS 1011307544**  
**N/A**

US BROWNFIELDS:

Recipient name:	South Suburban Mayors and Managers Association
Grant type:	Assessment
Property name:	WIRE MILL SITE
Property #:	30-06-204-014-0000
Parcel size:	4
Property Description:	A wire mill previously operated at this site; environmental concerns include metals from the manufacturing process. There is an abandoned building on the southern section. The site is located along the Grand Calumet River, with residential properties adjacent and a bicycle path nearby.
Latitude:	41.63866
Longitude:	-87.54182
HCM label:	Address Matching-House Number
Map scale:	Not reported
Point of reference:	Entrance Point of a Facility or Station
Datum:	World Geodetic System of 1984
ACRES property ID:	69181
Start date:	Not reported
Completed date:	Not reported
Acres cleaned up:	Not reported
Cleanup funding:	Not reported
Cleanup funding source:	Not reported
Assessment funding:	6000
Assessment funding source:	US EPA - Brownfields Assessment Cooperative Agreement
Redevelopment funding:	Not reported
Redev. funding source:	Not reported

MAP FINDINGS  
FOCUS MAP 16

Map ID      Site      Database(s)      EPA ID Number

---

**WIRE MILL SITE (Continued)**

**1011307544**

Redev. funding entity name:	Not reported
Redevelopment start date:	Not reported
Assessment funding entity:	EPA
Cleanup funding entity:	Not reported
Grant type:	H
Accomplishment type:	Phase I Environmental Assessment
Accomplishment count:	1
Cooperative agreement #:	96525101
Ownership entity:	Private
Current owner:	Trust account, South Holland Trust & Savings Bank
Did owner change:	N
Cleanup required:	Unknown
Video available:	Not reported
Photo available:	Not reported
Institutional controls required:	Not reported
IC Category proprietary controls:	Not reported
IC cat. info. devices:	Not reported
IC cat. gov. controls:	Not reported
IC cat. enforcement permit tools:	Not reported
IC in place date:	Not reported
IC in place:	Not reported
State/tribal program date:	Not reported
State/tribal program ID:	Not reported
State/tribal NFA date:	Not reported
Air contaminated:	Not reported
Air cleaned:	Not reported
Asbestos found:	Not reported
Asbestos cleaned:	Not reported
Controlled substance found:	Not reported
Controlled substance cleaned:	Not reported
Drinking water affected:	Not reported
Drinking water cleaned:	Not reported
Groundwater affected:	Not reported
Groundwater cleaned:	Not reported
Lead contaminant found:	Not reported
Lead cleaned up:	Not reported
No media affected:	Not reported
Unknown media affected:	Not reported
Other cleaned up:	Not reported
Other metals found:	Not reported
Other metals cleaned:	Not reported
Other contaminants found:	Not reported
Other contams found description:	Not reported
PAHs found:	Not reported
PAHs cleaned up:	Not reported
PCBs found:	Not reported
PCBs cleaned up:	Not reported
Petro products found:	Not reported
Petro products cleaned:	Not reported
Sediments found:	Not reported
Sediments cleaned:	Not reported
Soil affected:	Not reported
Soil cleaned up:	Not reported
Surface water cleaned:	Not reported
VOCs found:	Not reported
VOCs cleaned:	Not reported
Cleanup other description:	Not reported

MAP FINDINGS  
FOCUS MAP 16

Map ID	Site	Database(s)	EPA ID Number
--------	------	-------------	---------------

**WIRE MILL SITE (Continued)**

**1011307544**

Num. of cleanup and re-dev. jobs:	Not reported
Past use greenspace acreage:	Not reported
Past use residential acreage:	Not reported
Past use commercial acreage:	Not reported
Past use industrial acreage:	Not reported
Future use greenspace acreage:	Not reported
Future use residential acreage:	Not reported
Future use commercial acreage:	Not reported
Future use industrial acreage:	Not reported
Greenspace acreage and type:	Not reported
Superfund Fed. landowner flag:	Not reported
Arsenic cleaned up:	Not reported
Cadmium cleaned up:	Not reported
Chromium cleaned up:	Not reported
Copper cleaned up:	Not reported
Iron cleaned up:	Not reported
mercury cleaned up:	Not reported
nickel cleaned up:	Not reported
No clean up:	Not reported
Pesticides cleaned up:	Not reported
Selenium cleaned up:	Not reported
SVOCs cleaned up:	Not reported
Unknown clean up:	Not reported
Arsenic contaminant found:	Not reported
Cadmium contaminant found:	Not reported
Chromium contaminant found:	Not reported
Copper contaminant found:	Not reported
Iron contaminant found:	Not reported
Mercury contaminant found:	Not reported
Nickel contaminant found:	Not reported
No contaminant found:	Not reported
Pesticides contaminant found:	Not reported
Selenium contaminant found:	Not reported
SVOCs contaminant found:	Not reported
Unknown contaminant found:	Not reported
Future Use: Multistory	Not reported
Media affected Bluiding Material:	Not reported
Media affected indoor air:	Not reported
Building material media cleaned up:	Not reported
Indoor air media cleaned up:	Not reported
Unknown media cleaned up:	Not reported
Past Use: Multistory	Not reported

City	EDR ID	Site Name	Site Address	Zip	Database(s)
CALUMET CITY	1014390033	COMED	100TH & TORRENCE	60633	RCRA-SQG
CALUMET CITY	1010317482	COM ED	129TH & CARONDOLET	60409	RCRA-SQG
CALUMET CITY	A100393294	WASTE MANAGEMENT TANK#2-2,500	138TH I-94	60409	IL AST
CALUMET CITY	A100409697	WASTE MANAGEMENT TANK#3-1000	138TH I-94	60409	IL AST
CALUMET CITY	A100411413	WASTE MANAGEMENT TANK#1-1,000	138TH I-94	60409	IL AST
CALUMET CITY	S118194005	WASTE MANAGEMENT, INC.	138TH & I-94	60409	IL LUST
CALUMET CITY	1007989670	KLLM TRANSPORTATION SVCS	142ND & PAXTON AVE	60409	RCRA NonGen / NLR
CALUMET CITY	1008372847	PREMCOB REFINING GROUP INC	142ND ST & PAXTON AVE-C	60409	RCRA NonGen / NLR
CALUMET CITY	U001133551	SHELL STATION 1182-02	147TH & TORRENCE AVE	60409	IL UST
CALUMET CITY	1001076920	SHELL OIL CO	147TH AND TORRENCE	60409	RCRA-SQG
CALUMET CITY	U004115056	GREEN LAKE POOL & BUILDINGS	159TH STREET & TORRENCE AVENUE	60409	IL UST
CALUMET CITY	S118194052	WASTE MANAGEMENT OF ILLINOIS INC.	C.I.D. LANDFILL, 138TH ST. & I-94	60409	IL LUST
CALUMET CITY	S108966686	FOREST PRESERVE DISTRICT OF COOK COUNTY	NE CORNER OF 159TH & TORRENCE STREET	60409	IL LUST
CALUMET CITY	S107741822	GM WRECKING CO.	150 MARBLE STREET	60409	IL SSU, IL AIRS, IL BOL
CALUMET CITY	1014390173	MOMENTIVE SPECIALTY CHEMICALS	1000 STATE ST-J	60409	RCRA NonGen / NLR
CALUMET CITY	1012178502	BENCO CHEMICALS	700 STATE ST-C	60409	RCRA-CESQG
CHICAGO	1003870420	CHICAGO REGIONAL PORT DIST	111TH & DOTY AVE	60633	CERCLIS-NFRAP
CHICAGO	1015742581	COMED-MANHOLE	113TH & TORRENCE	60617	RCRA NonGen / NLR
CHICAGO	1012178927	CHICAGO DEPT OF ENV	115TH & TORRENCE-SPILL	60617	RCRA NonGen / NLR
CHICAGO	1015731053	PAXTON LANDFILL CORPORATION	116TH STREET & PAXTON AVENUE	60633	CERCLIS, RCRA NonGen / NLR
CHICAGO	S101215364	U.S. DRUM DISPOSAL II	2400 EAST 119TH STREET	60617	IL SSU
CHICAGO	S113272710	LAKE CO GRADING (SPILL)	133RD ST & AVE K-B	60633	IL BOL
CHICAGO	1004695029	ARMY COE LOCK DAM 01	134TH AND CALUMET RIVER	60633	RCRA-CESQG
CHICAGO	S100790023	CALUMET CONTAINER	EAST 136TH STREET		IL NIPC
CHICAGO	S115496177	LAND & LAKES TRANSFER STATION (UNDER DEVELOPMENT)	1258-1300 E. 138TH ST.		IL RGA LF
CHICAGO	U004228772	CID RDF	138TH STREET & INTERSTATE 94	60633	IL UST
CHICAGO	1001967999	CDOT/BRIDGES	I 90 BRIDGE OVER CALUMET	60617	RCRA NonGen / NLR
CHICAGO	U003838643	95TH STREET PROPERTY	95TH STREET & COLFAZ AVENUE	60617	IL UST
CHICAGO	S113272459	PEOPLES GAS: 96TH ST STATION	96TH & BALTIMORE NE COR	60617	IL BOL
CHICAGO	S107926345	VAN VLISSINGEN PROPERTY	96TH ST & VAN VLISSINGEN	60617	IL SSU, IL BOL
CHICAGO	S115506896	GO-TANE SERVICE STATION	6519 WEST ADDISON		IL RGA LUST
CHICAGO	S115506897	GO-TANE SERVICE STATION	6803 ARMITAGE		IL RGA LUST
CHICAGO	S115496807	2840 WEST ARMITAGE	2844 WEST ARMITAGE		IL RGA LUST
CHICAGO	S115519355	SPEEDWAY SUPERAMERICA SERVICE STATION #7010	3656 NORTH ASHLAND		IL RGA LUST
CHICAGO	S115518713	SHELL SERVICE STATION #136909	7101 SOUTH ASHLAND		IL RGA LUST
CHICAGO	S115498822	AUGUSTA & PAULINA SERVICE STATION	1700 WEST AUGUSTA		IL RGA LUST
CHICAGO	U003715164	LUKE PILLARELLA	10558 AVENUE NORTH	60617	IL UST
CHICAGO	1006807106	CHICAGO, CITY OF ABANDONMENT	8500 S BAKER	60617	RCRA-SQG, FINDS
CHICAGO	S115506321	G & G SERVICE STATION	7320 WEST BELLMONT		IL RGA LUST
CHICAGO	S115499632	BILL'S SERVICE STATION	4401 WEST BELMONT		IL RGA LUST
CHICAGO	S113272166	USPS JOHN J BUCHANAN STATION	9308 S CHICAGO AVE	60617	IL BOL



City	EDR ID	Site Name	Site Address	Zip	Database(s)
CHICAGO	U004068194	89TH & CHICAGO PROPERTY, INC.	8903 S. CHICAGO STREET	60617	IL UST
CHICAGO	1014952652	CVS PHARMACY 8507	9142 S CHICAGO	60617	RCRA-CESQG
CHICAGO	S115504484	EAST LAKE MANAGEMENT & DEVELOPMENT	6352 SOUTH COTTAGE GROVE		IL RGA LUST
CHICAGO	S115504074	DIVERSEY NEW ENGLAND SERVICE STATION	6902 WEST DIVERSEY AVE.		IL RGA LUST
CHICAGO	S115496696	1725 WEST DIVERSEY LLC	1725 WEST DIVERSEY		IL RGA LUST
CHICAGO	S115506846	GLOBAL GAS STATION	5035 WEST DIVISION		IL RGA LUST
CHICAGO	S115496087	GROOT INDUSTRIES/CHICAGO TRANSFER STATION	6747 N. ELMHURST ROAD		IL RGA LF
CHICAGO	S115506025	FORMER SERVICE STATION	5979 ELSTON AVE.		IL RGA LUST
CHICAGO	S115514476	NORTH LAKE DEVELOPMENT	6655 WEST GRAND AVE.		IL RGA LUST
CHICAGO	S115509805	JIMMY'S SERVICE STATION	8801 SOUTH HALSTED		IL RGA LUST
CHICAGO	S115518722	SHELL SERVICE STATION 212-1544-4700	9458 SOUTH HALSTED		IL RGA LUST
CHICAGO	S115496918	707 WEST HARRISON LTD. PARTNERSHIP	707 NORTH HARRISON ST.		IL RGA LUST
CHICAGO	S115513195	MINUTEMAN GAS STATION	3357 WEST HARRISON		IL RGA LUST
CHICAGO	S115499633	BILL'S SERVICE STATION	5765 WEST HIGGINS		IL RGA LUST
CHICAGO	S115511131	LAKE SHORE PETROCORP.	13759 SOUTH INDIANA AVE.		IL RGA LUST
CHICAGO	S115514258	NEW WEST REALITY	1600 SOUTH INDIANA		IL RGA LUST
CHICAGO	S111888759	LAKE SIDE COLLISION	10300 INDIANAPOLIS BLVD	60617	IL SPILLS, IL BOL
CHICAGO	S115522599	WEST SIDE REALTY CORP.	1655 WEST JACKSON		IL RGA LUST
CHICAGO	S115495942	CID TRANSFER STATION	13707 S. JEFFREY AVE.		IL RGA LF
CHICAGO	S115496803	2650 LAKE VIEW CONDO ASSOC.	2650 LAKEVIEW		IL RGA LUST
CHICAGO	S115511117	LAKE MEADOWS ASSOC.	3357 SOUTH MARTIN LUTHER KING DR.		IL RGA LUST
CHICAGO	S115509799	JIM'S SERVICE STATION	2000 WEST MONTROSE		IL RGA LUST
CHICAGO	S115511133	LAKE SHORE PETROCORP	3349-3359 WEST MONTROSE		IL RGA LUST
CHICAGO	S115496917	7020 WEST NORTH PARTNERSHIP	7020 WEST NORTH AVE.		IL RGA LUST
CHICAGO	S115523859	LAKE CALUMET CLUSTER SITE	NORTH OF 122ND		IL RGA HWS
CHICAGO	S113272692	LAKE CALUMET CLUSTER	N OF E 122ND ST	60633	IL BOL
CHICAGO	S115496818	3400 WEST PETERSON LLC	3400 WEST PETERSON		IL RGA LUST
CHICAGO	S115496676	1340 WEST PRATT LLP	1340 WEST PRATT		IL RGA LUST
CHICAGO	S115496777	2001 WEST RACE STREET LLC	2001 WEST RACE STREET		IL RGA LUST
CHICAGO	S115517245	ROSCOE RACINE SERVICE STATION	3425 NORTH RACINE		IL RGA LUST
CHICAGO	S115522596	WEST ROOSEVELT DEVELOPMENT	5300 WEST ROOSEVELT ST.		IL RGA LUST
CHICAGO	S115753069	FRED BERGLUND & SONS	8410 SOUTH S. CHICAGO AVENUE	60617	IL LUST, IL LUST TRUST, IL SPILLS
CHICAGO	S115495940	CID TRANSFER STATION (ACTIVE)	13707 S.JEFFREY AVE.		IL RGA LF
CHICAGO	S115507175	GREATER WEST TOWN TRAINING PARTNERSHIP	550 NORTH SACRAMENTO AVENUE		IL RGA LUST
CHICAGO	S115507174	GREATER WEST TOWN TRAINING PARTNERSHIP	500-550 NORTH SACRAMENTO AVENUE		IL RGA LUST
CHICAGO	S115511139	LAKE TERRACE CONDO	7337 SOUTH SHORE DR.		IL RGA LUST
CHICAGO	S112351894	CHICAGO DEPT OF TRANSPORTATION	13007 TORRECE AVENUE	60633	IL LUST
CHICAGO	S115496380	PLANET RECOVERY TRANSFER STATION (ACTIVE)	1750-1850 W.CARROLL AVE.		IL RGA LF
CHICAGO	S115496699	1801 WEST WINNEMAC BLDG. LLC	1801 WEST WINNEMAC		IL RGA LUST
COOK COUNTY	M300002406	CARMEUSE LIME	SOUTH CHICAGO LIME PLANT		US MINES
COOK COUNTY	M300000297	MATERIAL SERVICE CORP.	FEDERAL QUARRY		US MINES
COOK COUNTY	M300000296	MATERIAL SERVICE CORP.	THORNTON QUARRY		US MINES
HAMMOND	1014198538	DOMINION RESOURCES - STATE LINE POWER STATION	103RD STREET AND LAKE MICHIGAN	46320	TSCA
HAMMOND	S108836316	CALUMET CONTAINER C/O USEPA REGION V	136TH ST AND ST LINE	46327	IN MANIFEST
HAMMOND	1014390369	COLUMBIA METER STATION	1103 141ST ST	46320	RCRA-CESQG

## FOCUS MAP 16 ORPHAN SUMMARY

City	EDR ID	Site Name	Site Address	Zip	Database(s)
HAMMOND	1016056207	NICTD RAILROAD BRIDGE	I 90 & GRAND CALUMET RIVER	46320	FINDS
HAMMOND	S111278603	NICTD RAILROAD BRIDGE	I 90 & CHICAGO AVE	46320	IN MANIFEST
HAMMOND	S111278605	NICTD RAILROAD BRIDGE	I 90 & GRAND CALUMET RIVER	46320	IN MANIFEST
HAMMOND	1014390323	NICTD RAILROAD BRIDGE	I 90 & GRAND CALUMET RIVER	46320	RCRA-LQG
HAMMOND	1014390321	NORTHERN INDIANA COMMUTER TRANSPORTATION DISTRICT RAILROAD B	I 90 & CHICAGO AVE	46320	RCRA NonGen / NLR
HAMMOND	1010564016	TOLL ROAD BRIDGE 1A 3 2	I-90 AT MILE POST 0.34	46320	RCRA NonGen / NLR
HAMMOND	S117551404	ORBAN LEASING INC OF INDIANA	725 CHICAGO AVE W	46327	IN MANIFEST
HAMMOND	U003950146	AMEX CONSTRUCTION CO INC	725 CHICAGO AVE	46327	IN UST
HAMMOND	1007135001	LAKE CO BRIDGE 265	COLUMBIA AVE	46320	FINDS
HAMMOND	1016801376	WEST POINT PLAZA INDUSTRIAL PARK LOT 13	COLUMBIA AVE & MAGNOLIA AVE	46327	FINDS
HAMMOND	1007093561	LAKE CO BRIDGE 265	COLUMBIA AVE	46320	RCRA NonGen / NLR, IN MANIFEST
HAMMOND	S117552173	UNITED MACHINE WORKS	5049 COLUMBIA AVE	46320	IN MANIFEST
HAMMOND	1000253473	MOBIL OIL CORP	NW CORN WHITE OAK AVE AND 140	46327	RCRA NonGen / NLR
HAMMOND	S117552510	MOBIL OIL CORP	NW CORNER WHITE OAK & 140	46327	IN MANIFEST
HAMMOND	1003870740	WEST SHORE TRUCKING AKA MCCAW WHSE	730 HOFFMAN ST	46320	CERCLIS-NFRAP
HAMMOND	U003839222	VOGUE CLEANERS	5529 HOFFMAN AVE	46320	IN UST
HAMMOND	1017786543	PETES SERVICE	4703 HOHMAN AVE	46320	RCRA NonGen / NLR
HAMMOND	1016956822	MUNSTER STEEL COMPANY INCORPORATED	1501 HUEHN ST	46327	RCRA-SQG
HAMMOND	1003870961	PONDS EAST OF WM POWERS FOREST PRESERVE	INDIANA HARBOR RR TO ILL ST LN	46320	CERCLIS-NFRAP
HAMMOND	1003870604	OLD HAMMOND CITY DUMP	KENNEDY AVENUE & 160TH STREET	46320	CERCLIS-NFRAP
HAMMOND	1015928529	STATE LINE ENERGY, LLC - STATE LINE STATION 7	103RDSTREET& LAKE MICHIGAN	46320	FINDS
HAMMOND	S109408803	STATE LINE ENERGY INC	LAKE MICHIGAN & 103RD ST	46320	IN MANIFEST
HAMMOND	1011405676	WEST POINT PLAZA INDUSTRIAL PARK LOT 13	MAGNOLIA AVE AND COLUMBIA AVE	46327	FINDS
HAMMOND	1010784386	WEST POINT PLAZA INDUSTRIAL PARK LOT 13	MAGNOLIA AVE AND COLUMBIA AVE	46327	RCRA NonGen / NLR
HAMMOND	1001087500	POST WAREHOUSE	30200 SHEFFIELD DR	46320	RCRA NonGen / NLR, IN MANIFEST
LOCKPORT	1015798191	530 -602 RIVER OAKS WEST	530 -602 RIVER OAKS WEST	60409	FINDS

**Section 3**

**County Level Orphan  
Sites**

City	EDR ID	Site Name	Site Address	Zip	Database(s)
BLUE ISLAND	S113708339	BLUE ISLAND COMPOST INC	13601 S CLEVELAND AVE	60406	IL BOL
BLUE ISLAND	1004698649	MARATHON SPORTSWEAR	12801 S HOLNAM	60406	RCRA-SQG, FINDS
BLUE ISLAND	S105015149	CLARK BLUE ISLAND REFINERY	1300 S. KEDZIE	60406	IL SSU
BLUE ISLAND	1016189721	PARCO FOODS INC	ONE PARCO PL	60406	FINDS
CALUMET CITY	1005636317	ROHM & HAAS KY INC	PO BOX 178	60409	FINDS, IL AIRS
CALUMET CITY	S113256114	GATEWAY WAREHOUSE	1000 STATE ST-A	60409	IL BOL
CALUMET PARK	U001964624	RACEWAY PK	SWC 130TH & ASHLAND	60643	IL UST
CHARLES CITY	96477432		PRIVATE COMPANY ALLEGEDLY DUMPED EXPLOSIVE MATERIAL UNDER TH	60616	ERNS
CHICAGO	S115743488		1040 WEST #38TH STREET		IL SPILLS
CHICAGO	S115742750		5320. WEST #63RD STRT.		IL SPILLS
CHICAGO	S115731094		MP #8		IL SPILLS
CHICAGO	S109327589		I-55 & I-294 SB MP 24.5		IL SPILLS
CHICAGO	S111900509		I-55 & PULASKI RD		IL SPILLS
CHICAGO	S111898276		I-94 & 59TH ST ENTRANCE RAMP		IL SPILLS
CHICAGO	S112352808		I-94 & 22ND ST ON DAN RYAN EXPRESSWAY		IL SPILLS
CHICAGO	S112353255		N & W AND MILW. RR EAST YARDS		IL SPILLS
CHICAGO	S112361210		I-94 & 71ST STREET		IL SPILLS
CHICAGO	S115742739		#127TH & CARONDOLET STRTS		IL SPILLS
CHICAGO	S115728647		120 ST. & RACINE AVE.		IL SPILLS
CHICAGO	S115762493		4400 N. & 4800 W. MONTROSE (N.E. CORNER, SHELL STATION)		IL SPILLS
CHICAGO	S115722539		I55 & MARTIN LUTHER KING DRIVE		IL SPILLS
CHICAGO	S115731433		NORTH & ASHLAND		IL SPILLS
CHICAGO	S112356014		N & W YARDS 106TH CONSTANCE AVENUE		IL SPILLS
CHICAGO	S115498030	AMOCO OIL CO. #5091	NORTH & ASHLAND		IL RGA LUST
CHICAGO	S113272170	CHICAGO DOT BRIDGES	I-90 & 106TH ST VIADUCT	60617	IL BOL
CHICAGO	S115731601		I-94 & OGDEN STREET		IL SPILLS
CHICAGO	S111890008		I-94 & LAKE/COOK RD		IL SPILLS
CHICAGO	S110122311		I-55 & PULASKI RD RAMP		IL SPILLS
CHICAGO	90189323		126 ST & FRONTAGE BY METRO SANITARY DIST		ERNS
CHICAGO	91242062		79 ST & CENTRAL 47ST OF CICERO		ERNS
CHICAGO	S111927566		I-94 & 55TH ST. EXIT		IL SPILLS
CHICAGO	S111909024		I-435 & PRAVEN RD		IL SPILLS
CHICAGO	S115718591		I-55 & DAMEN AVENUE		IL SPILLS
CHICAGO	S115769950		I-55 & 294 SB MP 24.5		IL SPILLS
CHICAGO	S115757487		I-94 & 130TH STREET, NORTH BOUND		IL SPILLS
CHICAGO	S115744629		I-90 & 1-290 MM 11		IL SPILLS
CHICAGO	S115726196		NORTH & LASALLE		IL SPILLS
CHICAGO	S111883105		I-94 & OGDEN ST		IL SPILLS
CHICAGO	S111910037		I-94 & 130TH ST NB		IL SPILLS
CHICAGO	S111884259		I-294 & I-80		IL SPILLS
CHICAGO	S111901056		I-90 & I-94 EB		IL SPILLS
CHICAGO	S112354748		I-294 & I-290 AT I-290 WESTBOUND EXIT		IL SPILLS

City	EDR ID	Site Name	Site Address	Zip	Database(s)
CHICAGO	S115738513		I-94 & LAKE/COOK RD.		IL SPILLS
CHICAGO	S115773957		61 ST. & STATE		IL SPILLS
CHICAGO	S115719899		I94 & 61ST STREET		IL SPILLS
CHICAGO	S111896039		I-55 & HARLEM AVE		IL SPILLS
CHICAGO	S111882937		NORTH & ASHLAND		IL SPILLS
CHICAGO	S115774921		I-94 & 55TTH.ST. EXIT		IL SPILLS
CHICAGO	S111898860		I-55 & WOOD		IL SPILLS
CHICAGO	S111877705		NORTH & LASALLE		IL SPILLS
CHICAGO	S115749526		I-90 & 94 EASTBOUND		IL SPILLS
CHICAGO	S111914599		I-294 & CERMAC RD		IL SPILLS
CHICAGO	S112353018		I-55 & 1ST AVE		IL SPILLS
CHICAGO	90189321		I94 & 130TH SW QUADRANT		ERNS
CHICAGO	S112352971		I-55 & STEVENSON		IL SPILLS
CHICAGO	S112360783		I-55 & DAMEN		IL SPILLS
CHICAGO	S112360735		I-57 & 143RD		IL SPILLS
CHICAGO	S115749864		I-294 & I-55 COUNTY LINE		IL SPILLS
CHICAGO	S115736312		22ND. ST. & WESTERN AVE.		IL SPILLS
CHICAGO	S115747371		I-55 & WOOD		IL SPILLS
CHICAGO	S115524183	VAN VLISSINGEN PROPERTY	96 TH & VAN VLISSINGEN ROAD		IL RGA HWS
CHICAGO	S111876495		I-90 & I-94 NB 1400 N		IL SPILLS
CHICAGO	S110613499		I-294 & I-88 NB MP 28		IL SPILLS
CHICAGO	S110363820		I-294 & I-90 SB		IL SPILLS
CHICAGO	S112354992		I-55 & PULASKI ROAD EASTBOUND		IL SPILLS
CHICAGO	S112353240		B & O YARDS 136 ST & HALSTEAD		IL SPILLS
CHICAGO	S115720466		I55 & ARSENAL ROAD		IL SPILLS
CHICAGO	S115732760		I-294 & I-80		IL SPILLS
CHICAGO	S115724986		I-90 & 94 NB/1400 NORTH		IL SPILLS
CHICAGO	S112357597		S & T MOTOR FREIGHT, 3261 S. HAMILTON		IL SPILLS
CHICAGO	S112361835		I-94 & 61ST STREET		IL SPILLS
CHICAGO	S111896119		I-90 & I-290 MM 11		IL SPILLS
CHICAGO	S115501499	CHICAGO DEPT. OF TRANSPORTATION	100 WEST & 1200 SOUTH PLYMOUTH CT.		IL RGA LUST
CHICAGO	S111892173		IL (CALSAG) 333MM		IL SPILLS
CHICAGO	S115740677		IL (CALSAG) MM333		IL SPILLS
CHICAGO	S111218489		D0 - D2.9		IL SPILLS
CHICAGO	S115764546		I -294 SB		IL SPILLS
CHICAGO	S115731474		335 S . SANGAMON		IL SPILLS
CHICAGO	S115774324		6740 W. . AVE		IL SPILLS
CHICAGO	S115727953		.5BLK OFF 115TH ST.		IL SPILLS
CHICAGO	S115732757		47TH. ST. /CONRAIL YARD		IL SPILLS
CHICAGO	S115755809		13001 - 07 SOUTH TORRENCE AVE.		IL SPILLS
CHICAGO	2009898893		MP: 09514		ERNS
CHICAGO	2008898893		MP: 09514		ERNS
CHICAGO	S112360073		I-80 1 MILE FROM HARLEM AVE. @ FRANKFORT WEST SCALES M.P. 10		IL SPILLS
CHICAGO	S111904280		MP 1.1 ON THE CALUMET RIVER LINE		IL SPILLS
CHICAGO	S115761735		3782 3782 1/2 W 79TH ST		IL SPILLS
CHICAGO	S115759981		I-55 1/4 MILE FROM CALIFORNIA AVE		IL SPILLS

City	EDR ID	Site Name	Site Address	Zip	Database(s)
CHICAGO	2013051792		MP 10.59		ERNS
CHICAGO	1009184997	LONDON HOUSE CLEANERS	704 E 100		EDR Hist Cleaner
CHICAGO	92282850		1465 E. 100 AND 30TH ST.		ERNS
CHICAGO	2013057536		2040 EAST 100 & 6TH		ERNS
CHICAGO	S111880832		100TH ST BETWEEN MUSKEGON AVE & TORRENCE AVE		IL SPILLS
CHICAGO	S116610809		2642 E 100TH PL		IL CHICAGO ENV
CHICAGO	S115771304		100TH AND DORCHESTER		IL SPILLS
CHICAGO	S109953775		100TH & DORCHESTER		IL SPILLS
CHICAGO	S116612890		3343 E 100TH PL		IL CHICAGO ENV
CHICAGO	8714920		100TH & EWING (ONE BLOCK EAST)		ERNS
CHICAGO	S115767943		100TH STREET		IL SPILLS
CHICAGO	S116611892		3041 E 100TH PL		IL CHICAGO ENV
CHICAGO	S111922136		100TH ST		IL SPILLS
CHICAGO	S116614098		3801 E 100TH ST		IL CHICAGO ENV
CHICAGO	S116612333		3200 E 101ST ST		IL CHICAGO ENV
CHICAGO	S115770152		101ST & HARLEM AVE		IL SPILLS
CHICAGO	S116605445		1351 E 101ST ST		IL CHICAGO ENV
CHICAGO	S109327349		101ST & HARLEM AVE		IL SPILLS
CHICAGO	1009116406	TRIPLE S SERVICE SALES CO	24 E 101TH		EDR Hist Auto
CHICAGO	2015118403		102ND STREET AND		ERNS
CHICAGO	98445288		E 103 STREET MILE POST 510.5		ERNS
CHICAGO	S118241014		10348 & 10350 S. INDIANAPOLIS AVE.		IL SPILLS
CHICAGO	1009201992	GREAT SOUTHERN LAUNDRY	16 W 103D		EDR Hist Cleaner
CHICAGO	1009097888	GIBBS MANSFIELD	500 W 103D		EDR Hist Auto
CHICAGO	1009102853	SCHNEIDER G E	1401 W 103D		EDR Hist Auto
CHICAGO	S115762549		103RD ST & I-94 ENTRANCE ON RAMP		IL SPILLS
CHICAGO	1009073384	STANDARD OIL ANDY S SERVICE CNTR	1436 W 103RD TER		EDR Hist Auto
CHICAGO	S112359447		103RD AND CONSTANCE		IL SPILLS
CHICAGO	S111894735		103RD ST & CALUMET CANAL		IL SPILLS
CHICAGO	S115505532	FALSTAFF BREWING CO.	4001 EAST 103RD ST.		IL RGA LUST
CHICAGO	2002592420		103RD AND KEDZIE	0	ERNS
CHICAGO	S116613605		3550 W 103RD ST		IL CHICAGO ENV
CHICAGO	S108045277		103RD ST		IL SPILLS
CHICAGO	S111875748		103RD & CALUMET		IL SPILLS
CHICAGO	S116614285		3905 E 103RD ST		IL CHICAGO ENV
CHICAGO	S115505485	F&R DARDEN CLEANERS	201 WEST 103RD		IL RGA LUST
CHICAGO	S111877819		103RD ST & STONY ISLAND AVE		IL SPILLS
CHICAGO	S111875405		103RD & HARLEM (YELLOW FREIGHT CO)		IL SPILLS
CHICAGO	S111898938		103RD & SPRINGFIELD		IL SPILLS
CHICAGO	S115724242		103RD & CALUMET		IL SPILLS
CHICAGO	S112363752		103RD ST. & CALUMET EXP. CALUMET R.R. YARD		IL SPILLS
CHICAGO	S112358523		103RD & DOTY		IL SPILLS
CHICAGO	S111880466		4001 E 103RD ST		IL SPILLS, IL CHICAGO ENV
CHICAGO	S116614383		3939 E 103RD ST		IL CHICAGO ENV
CHICAGO	2001576475		103RD STREET AND PULASKI ROAD		ERNS
CHICAGO	S115743244		103RD & CALUMET CANEL		IL SPILLS
CHICAGO	S115727855		103RD & DOTY STS.		IL SPILLS

City	EDR ID	Site Name	Site Address	Zip	Database(s)
CHICAGO	S115751698		325 E 103RD ROW		IL SPILLS
CHICAGO	S115723899		103RD & HAMILTON		IL SPILLS
CHICAGO	S115722514		103RD STREET & CALUMET EXPWAY.		IL SPILLS
CHICAGO	S115512415	MATERIAL SERVICE CORP.	103RD ST. & CALUMET CANAL		IL RGA LUST
CHICAGO	S115519857	STEFANSKI BROTHERS	1100 103RD ST.		IL RGA LUST
CHICAGO	S116614534		4000 E 103RD ST		IL CHICAGO ENV
CHICAGO	S111879357		103RD & DOTY STS		IL SPILLS
CHICAGO	S115747449		103RD & SPRINGFIELD		IL SPILLS
CHICAGO	S115726309		103RD ST. & STONEY ISLAND		IL SPILLS
CHICAGO	S115728964		4001 E. 103RD. AVE.		IL SPILLS
CHICAGO	S115760214		446 E 103RF ST		IL SPILLS
CHICAGO	S116612557		3245 E 104TH ST		IL CHICAGO ENV
CHICAGO	2008900518		104TH STREET		ERNS
CHICAGO	S111893119		104TH & TORRANCE AVE		IL SPILLS
CHICAGO	S115762222		104TH ST. & BENSLEY		IL SPILLS
CHICAGO	S115741627		104TH & TORRANCE AVENUE		IL SPILLS
CHICAGO	2009900518		104TH STREET		ERNS
CHICAGO	2000531564		104TH STREET	0	ERNS
CHICAGO	S115755337		4898 EAST 105TH STREET		IL SPILLS
CHICAGO	S116618989		658 W 105TH PL		IL CHICAGO ENV
CHICAGO	2012011934		105TH AND HALE		ERNS
CHICAGO	S115768596		2016 E 106ST ST		IL SPILLS
CHICAGO	S112360124		106TH AND TORRENCE		IL SPILLS
CHICAGO	S115775406		2040 EAST 106TH ST. CALUMET YARD		IL SPILLS
CHICAGO	S115759415		2040 EAST 106TH		IL SPILLS
CHICAGO	S115497951	AMOCO OIL CO. #18689	106TH ST. & AVE. O		IL RGA LUST
CHICAGO	S112353456		106TH & HALSTEAD		IL SPILLS
CHICAGO	S115728476		2040 E. 106TH		IL SPILLS
CHICAGO	S115776153		2040 E. 106TH ST. CALUMET YD.		IL SPILLS
CHICAGO	S116613687		3601 W 106TH ST		IL CHICAGO ENV
CHICAGO	S112359712		4025 E. 106TH STREET, AVENUE B		IL SPILLS
CHICAGO	S115518315	SHELL OIL CO.	4025 EAST 106TH ST.. & AVE. B		IL RGA LUST
CHICAGO	S111881087		106TH ST & AVENUE O		IL SPILLS
CHICAGO	1009097919	DIAMOND SERVICE STA	106TH PL AND WENTWORTH AV		EDR Hist Auto
CHICAGO	S113808134		2040 E. 106TH ST., CALUMET YARD		IL SPILLS
CHICAGO	S111915160		1040 W 106TH ST, RR YARD		IL SPILLS
CHICAGO	S116605492		1357 W 106TH ST		IL CHICAGO ENV
CHICAGO	S115729585		106TH ST. & AVENUE O		IL SPILLS
CHICAGO	S115738503		106TH & AVENUE B		IL SPILLS
CHICAGO	S116607631		1818 E 106TH ST		IL CHICAGO ENV
CHICAGO	S115730578		2040 E 106TH		IL SPILLS
CHICAGO	S111882964		106TH AVE & INDIANAPOLIS BLVD		IL SPILLS
CHICAGO	S111890337		2040 E 106TH ST/RR YARD		IL SPILLS
CHICAGO	S112355021		106TH & CONSTANCE		IL SPILLS
CHICAGO	S116608940		2140 E 106TH ST		IL CHICAGO ENV
CHICAGO	S111889998		106TH & AVENUE B		IL SPILLS
CHICAGO	1009115842	LITTLER EDWARD	3664 H 106TH		EDR Hist Auto

City	EDR ID	Site Name	Site Address	Zip	Database(s)
CHICAGO	98455926		106TH STREET		ERNS
CHICAGO	S115748663		2040 E. 106TH. ST./ YARD		IL SPILLS
CHICAGO	90186751		107TH AND TORRENCE AVE. LISTALL COMPANY		ERNS
CHICAGO	S115515494	PEOPLES GAS 107TH ST. SUB SHOP	1215 WEST 107TH		IL RGA LUST
CHICAGO	S115503212	CRAIG STEVENS DEVELOPMENT	801 107TH ST.		IL RGA LUST
CHICAGO	S116608389		2019 W 107TH PL		IL CHICAGO ENV
CHICAGO	S115753062		801 107TH ST		IL SPILLS
CHICAGO	S108045299		108TH ST & STONEY ISLAND		IL SPILLS
CHICAGO	S116612021		3100 E 108TH ST		IL CHICAGO ENV
CHICAGO	S115765166		108TH ST AND STONEY ISLAND		IL SPILLS
CHICAGO	94374534		108TH AND BUFFALO AVE		ERNS
CHICAGO	S111899635		109TH ST		IL SPILLS
CHICAGO	S115748146		109TH STREET		IL SPILLS
CHICAGO	S115746996		109 109TH ST @COTTAGE AVE		IL SPILLS
CHICAGO	S111898484		109 109TH ST & COTTAGE AVE		IL SPILLS
CHICAGO	2004735469		109TH ST AND MICHIGAN AVE		ERNS
CHICAGO	2005608751		2040 EAST 10TH ST		ERNS
CHICAGO	1009215123	HUIE FINIK	1649 W 10TH		EDR Hist Cleaner
CHICAGO	2007321070		11.90		ERNS
CHICAGO	S112356162		110TH ST. YARD		IL SPILLS
CHICAGO	S111896440		110TH ST (CROSSING)		IL SPILLS
CHICAGO	S116610346		2510 E 110TH ST		IL CHICAGO ENV
CHICAGO	S115744950		110TH STREET (CROSSING)		IL SPILLS
CHICAGO	S115735169		352 W. 110TH.		IL SPILLS
CHICAGO	8865144		111ST AND LANE		ERNS
CHICAGO	S111914359		111TH W OF I-94 (BISHOP FORD)		IL SPILLS
CHICAGO	S115729168		111TH & LANGLEY		IL SPILLS
CHICAGO	S115763383		2 W 111TH		IL SPILLS
CHICAGO	S115744475		4401 WEST 111TH		IL SPILLS
CHICAGO	1009205785	DEKRUUFF HENRY	104 W 111TH		EDR Hist Cleaner
CHICAGO	S111880670		111TH & LANGLEY		IL SPILLS
CHICAGO	S115497933	AMOCO OIL CO. #18591	111TH & LANGLEY		IL RGA LUST
CHICAGO	S115501828	CHICAGO, CITY OF	111TH & MONTERY		IL RGA LUST
CHICAGO	2012001140		111TH STREET		ERNS
CHICAGO	S112362164		111TH STREET & LANE		IL SPILLS
CHICAGO	S115734856		1400/06 WEST 111TH STREET		IL SPILLS
CHICAGO	S111879301		111TH & MONTERY		IL SPILLS
CHICAGO	S115754462		250 E. 111TH		IL SPILLS
CHICAGO	S115506431	GAS CITY LTD.	3700 WEST 111TH		IL RGA LUST
CHICAGO	S115727799		111TH & MONTERY		IL SPILLS
CHICAGO	2005713602	11201	11201		HMIRS
CHICAGO	2000551947		112TH STREET	0	ERNS
CHICAGO	S112358834		112TH & CALUMET RIVER		IL SPILLS
CHICAGO	S116610188		2447 W 112TH PL		IL CHICAGO ENV
CHICAGO	S116610165		2443 W 112TH PL		IL CHICAGO ENV
CHICAGO	S116613185		3433 W 112TH ST		IL CHICAGO ENV
CHICAGO	S116610090		2430 W 113TH PL		IL CHICAGO ENV



City	EDR ID	Site Name	Site Address	Zip	Database(s)
CHICAGO	S116609740		2340 W 113TH ST		IL CHICAGO ENV
CHICAGO	S116613550		3535 W 114TH ST		IL CHICAGO ENV
CHICAGO	S115761740		752 E 114TH WST		IL SPILLS
CHICAGO	8850281		114TH ST AND TORRENCE AVE		ERNS
CHICAGO	S112355644		114TH & CHAMPLAIN		IL SPILLS
CHICAGO	S112355645		114TH & CHAMPLAIN		IL SPILLS
CHICAGO	S116606494		1534 W 114TH ST		IL CHICAGO ENV
CHICAGO	S112362358		NORTH 115415 CHAMPLAIN		IL SPILLS
CHICAGO	S116604187		1142 E 115TH ST		IL CHICAGO ENV
CHICAGO	S116603472		1035 W 115TH PL		IL CHICAGO ENV
CHICAGO	S111901591		I-94 115TH ST		IL SPILLS
CHICAGO	S115524014	PAXTON LANDFILL CORP #2	115TH ST. AND STONEY ISLAND		IL RGA HWS
CHICAGO	9998080743		115TH ST		HMIRS
CHICAGO	S111925539		115TH ST & DOTY (I-94)		IL SPILLS
CHICAGO	S112358384		115TH & COTTAGE GROVE		IL SPILLS
CHICAGO	S117890805		820 E 115TH ST		IL CHICAGO ENV
CHICAGO	S115750060		I-94 115TH STREET		IL SPILLS
CHICAGO	S111877798		115TH & KENSINGTON		IL SPILLS
CHICAGO	2006808077		115TH ST.		ERNS
CHICAGO	2009922898		115TH AND DOTY RD		ERNS
CHICAGO	1009096031	PEAR CULLEN SERVICE STA W	115TH AW COR PERRY AV		EDR Hist Auto
CHICAGO	S115524009	PAXTON LANDFILL #2	115TH ST. AND STONEY ISLAND AVE.		IL RGA HWS
CHICAGO	97080810		115TH STREET		HMIRS
CHICAGO	S112352519		115TH & CHAMPLAIN		IL SPILLS
CHICAGO	S115721632		115TH & I94		IL SPILLS
CHICAGO	S115771622		115TH ST. AND DOTY (I-94)		IL SPILLS
CHICAGO	S115518750	SHERWIN WILLIAMS PAINT CO.	115TH ST. & KINSINGTON AVE.		IL RGA LUST
CHICAGO	S115769410		549 115TH ST.		IL SPILLS
CHICAGO	S116604473		12050 E 115TH ST		IL CHICAGO ENV
CHICAGO	S112360088		115TH CHAMPLAIN		IL SPILLS
CHICAGO	S115725307		3200 W. 115TH AND KEDZIE		IL SPILLS
CHICAGO	S115518751	SHERWIN WILLIAMS PAINT COMPANY	549 115TH STREET		IL RGA LUST
CHICAGO	S112363124		115TH AND I-94		IL SPILLS
CHICAGO	S115726288		115TH & KENSINGTON		IL SPILLS
CHICAGO	S115524013	PAXTON LANDFILL CORP #2	115TH ST. AND STONEY ISLAND AVE. - 116TH & OGLESBY		IL RGA HWS
CHICAGO	96020996		115TH ST		HMIRS
CHICAGO	2012031112		115TH ST CROSSING		ERNS
CHICAGO	9998040309		115TH STREET		HMIRS
CHICAGO	S115518289	SHELL OIL CO.	3200 WEST 115TH/KEDZIE		IL RGA LUST
CHICAGO	S115720098		116TH STREET & BURLING AVENUE		IL SPILLS
CHICAGO	S111875316		116TH & BURLING		IL SPILLS
CHICAGO	S115524012	PAXTON LANDFILL CORP #1	116TH STREET & PAXTON AVENUE		IL RGA HWS
CHICAGO	S115524011	PAXTON LANDFILL CORP #1	116TH STREET & PAXTON AVENU		IL RGA HWS
CHICAGO	S116620261		800 E 116TH ST		IL CHICAGO ENV
CHICAGO	S111898477		116TH ST & S BARLEY AVE		IL SPILLS
CHICAGO	S115723810		116TH & BURLING		IL SPILLS
CHICAGO	S116613727		3616 W 116TH ST		IL CHICAGO ENV

City	EDR ID	Site Name	Site Address	Zip	Database(s)
CHICAGO	S116610929		2701 E 116TH ST		IL CHICAGO ENV
CHICAGO	S117888350		3456 W 116TH ST		IL CHICAGO ENV
CHICAGO	S117890672		750 E 116TH ST		IL CHICAGO ENV
CHICAGO	90010571		116TH AND BURLEY		HMIRS
CHICAGO	S115724172		11700		IL SPILLS
CHICAGO	S116613693		3604 W 117TH ST		IL CHICAGO ENV
CHICAGO	S116607094		1700 W 117TH ST		IL CHICAGO ENV
CHICAGO	S116609486		23 W 117TH ST		IL CHICAGO ENV
CHICAGO	S116606656		16 W 118TH PL		IL CHICAGO ENV
CHICAGO	S111913243		118TH ST COTTAGE GROVE		IL SPILLS
CHICAGO	S115760312		118TH ST./COTTAGE GROVE		IL SPILLS
CHICAGO	S116611150		2758 E 118TH ST		IL CHICAGO ENV
CHICAGO	S116617556		561 E 119TH ST		IL CHICAGO ENV
CHICAGO	S115524169	U.S. DRUM	2400 EAST 119TH STREET		IL RGA HWS
CHICAGO	S115523426	ALBURN (AMERICAN) INCINERATOR	2200 EAST 119TH STREET		IL RGA HWS
CHICAGO	S115523427	ALBURN INCINERATOR	2200 EAST 119TH STREET		IL RGA HWS
CHICAGO	S116616906		521 E 119TH ST		IL CHICAGO ENV
CHICAGO	S115524167	U.S. DRUM DISPOSAL II	2400 EAST 119TH STREET		IL RGA HWS
CHICAGO	S115524168	U.S. DRUM II	2400 EAST 119TH STREET		IL RGA HWS
CHICAGO	S115760584		1200 WEST 11TH STREET		IL SPILLS
CHICAGO	S115520364	TAWIL, TAWFIQ	1200 WEST 11TH ST.		IL RGA LUST
CHICAGO	S115499528	BERVERLY FENCE CO.	2626 WEST 11TH ST.		IL RGA LUST
CHICAGO	S115759067		3118 WEST 11TH STREET		IL SPILLS
CHICAGO	S111913680		1200 W 11TH ST		IL SPILLS
CHICAGO	S115731022		2626 W. 11TH ST.		IL SPILLS
CHICAGO	S116618487		627 E 11TH ST		IL CHICAGO ENV
CHICAGO	1009198138	SOUTH TOWNS LAUNDRY	3547 W 11TH		EDR Hist Cleaner
CHICAGO	S111882526		2626 W 11TH ST		IL SPILLS
CHICAGO	S115731951		735 E. 11TH ST.		IL SPILLS
CHICAGO	S116603157		1000 E 11TH ST		IL CHICAGO ENV
CHICAGO	S115501797	CHICAGO, CITY OF DEPT. OF ENVIRONMENT	3118 WEST 11TH ST.		IL RGA LUST
CHICAGO	2008450435	12	12		HMIRS
CHICAGO	S112352464		US 12 & THOMAS AVE		IL SPILLS
CHICAGO	2015109469		MP: 12.62		ERNS
CHICAGO	S115740496		100 WEST 1200 S. PLYMOUTH		IL SPILLS
CHICAGO	96490464		900 WEST 120ST / 2ND SEWER DRAIN AT CORNER OF MORGAN ST		ERNS
CHICAGO	S111880149		120ST & RACINE AVE		IL SPILLS
CHICAGO	2008886792		120TH ST AND MORGAN		ERNS
CHICAGO	S111897595		120TH S TORRENCE AVE - IN CALUMET CHANNEL		IL SPILLS
CHICAGO	9999040901		E 120TH ST		HMIRS
CHICAGO	95060476		120TH STREET SOUTHWEST		HMIRS
CHICAGO	S116609174		2209 E 120TH PL		IL CHICAGO ENV
CHICAGO	99645303		120TH AND MORGAN		ERNS
CHICAGO	S115770101		120TH ST & MORGAN		IL SPILLS
CHICAGO	9999100343		E 120TH STREET		HMIRS
CHICAGO	1009075329	DOC S SERVICE STA	1957 W 121ST ST		EDR Hist Auto
CHICAGO	S116604499		121 E 121ST ST		IL CHICAGO ENV

City	EDR ID	Site Name	Site Address	Zip	Database(s)
CHICAGO	S115756775		1855 E. 121ST. STREET.		IL SPILLS
CHICAGO	S112362110		122ND & TORRENCE		IL SPILLS
CHICAGO	S115720254		122ND & TORRENCE		IL SPILLS
CHICAGO	S111912859		122ND ST & TORRENCE ST		IL SPILLS
CHICAGO	S110363616		122ND & PRINCETON		IL SPILLS
CHICAGO	S112358624		122ND & COTTAGE GROVE		IL SPILLS
CHICAGO	S116606153		1461 E 122ND ST		IL CHICAGO ENV
CHICAGO	S115771380		1515 122ND STREET		IL SPILLS
CHICAGO	S111898012		122ND ST & STONY ISLAND RD		IL SPILLS
CHICAGO	S115523816	INDIAN RIDGE MARSH	122ND AND TORRENCE AVE.		IL RGA HWS
CHICAGO	S111909484		122ND ST & STONY ISLAND AVE		IL SPILLS
CHICAGO	S115500826	CARGILL INC.	122ND & TORRENCE AVE.		IL RGA LUST
CHICAGO	S112363907		122ND ST. PAXTON AVE. LAGOON		IL SPILLS
CHICAGO	S111878392		122ND & TORRENCE AVE		IL SPILLS
CHICAGO	S116415967		122ND ST. AND SOUTH STONEY ISLAND AND TORRENCE AVE.,CHICAGO		IL SPILLS
CHICAGO	S115772498		122ND AND PRINCETON		IL SPILLS
CHICAGO	S115720056		122ND & STONY ISLAND		IL SPILLS
CHICAGO	S115726891		122ND & TORRENCE AVE.		IL SPILLS
CHICAGO	S115743652		1855 W. 122ND STREET		IL SPILLS
CHICAGO	S115760100		122ND STREET & TORRENCE STREET		IL SPILLS
CHICAGO	99646447		122ND AND INDIANA		ERNS
CHICAGO	94389275		122ND AND TORRENCE		ERNS
CHICAGO	S116404851		122ND ST. AND SOUTH STONEY ISLAND AND TORRENCE AVE.		IL SPILLS
CHICAGO	S111926232		122ND ST & PRINCETON		IL SPILLS
CHICAGO	S115746523		122ND ST. & STONEY ISLAND		IL SPILLS
CHICAGO	S115751081		1701 E. 122TH ST.		IL SPILLS
CHICAGO	94395307		123RD AND STONEY ISLAND		ERNS
CHICAGO	91070002		124TH ST & COTTAGE GROVE AVE		HMIRS
CHICAGO	S115524017	PENN CENTRAL	810 EAST 124TH STREET		IL RGA HWS
CHICAGO	S115524016	PENN CENTRAL CORP.	810 EAST 124TH STREET		IL RGA HWS
CHICAGO	92080639		124TH ST & COTTAGE GROVE AVE		HMIRS
CHICAGO	S112355648		126TH & STONY AVE.		IL SPILLS
CHICAGO	1009072950	DARRUS AUTOMOTIVE	4378 W 126TH ST		EDR Hist Auto
CHICAGO	1009073024	SUPER SERVICE AUTO REPAIR	2550 W 126TH ST		EDR Hist Auto
CHICAGO	1009073045	TINO & SON SERVICE STA	3056 W 126TH ST		EDR Hist Auto
CHICAGO	1009184890	LINARES LAUNDERIA INC	3844 W 126TH ST		EDR Hist Cleaner
CHICAGO	1009188628	LAVILLITA CLEANERS	3944 W 126TH ST		EDR Hist Cleaner
CHICAGO	1009185799	LAVANDERIA LA CHIQUITA	4370 W 126TH ST		EDR Hist Cleaner
CHICAGO	1009074412	GO E Z	3024 W 126TH ST		EDR Hist Auto
CHICAGO	2011996953		E 126TH ST		ERNS
CHICAGO	S111918596		126TH & DOTY AVE		IL SPILLS
CHICAGO	1009074615	BAGUETTE FLEET SERVICES	3017 W 126TH ST		EDR Hist Auto
CHICAGO	S115765424		126TH AND DOTY AVE.		IL SPILLS
CHICAGO	S115760022		150 W. 127TH		IL SPILLS
CHICAGO	S115516281	PUMP-N-SAVE	150 WEST 127TH		IL RGA LUST
CHICAGO	S115760169		1294 & 127TH		IL SPILLS

City	EDR ID	Site Name	Site Address	Zip	Database(s)
CHICAGO	S115720528		127TH STREET & HALSTEAD AVENUE		IL SPILLS
CHICAGO	S116608211		200 E 127TH ST		IL CHICAGO ENV
CHICAGO	S112359700		127TH AND TORRENCE		IL SPILLS
CHICAGO	S111894230		127TH & CARONDOLET STS		IL SPILLS
CHICAGO	S107741135	CONTINENTAL GRAIN CO - ELEVATOR C	127TH ST AND CALUMET		IL AIRS
CHICAGO	S111898770		128TH & ESCANEBA		IL SPILLS
CHICAGO	S115747281		128TH & ESCANEBA		IL SPILLS
CHICAGO	S116604018		1121 E 129TH PL		IL CHICAGO ENV
CHICAGO	S116619685		722 W 12TH PL		IL CHICAGO ENV
CHICAGO	1014201356	BRUCO CO.	1416 W. 12TH		LEAD SMELTERS
CHICAGO	1009203686	ISENMAN ISADORE	3235 W 12TH		EDR Hist Cleaner
CHICAGO	89109245		MP 13 ASHLAND AVE. YARD		ERNS
CHICAGO	2013047169		MP 13.45		ERNS
CHICAGO	S112360575		RTE. 130 & TORRENCE AVE.		IL SPILLS
CHICAGO	S115718338		ROUTE 130 & TORRENCE AVE.		IL SPILLS
CHICAGO	S115496417	RIVER BEND PRAIRIE RECYCLING & TRANSFER FACILITY* (ACTIVE)	1258 - 1300 E. 138TH ST.		IL RGA LF
CHICAGO	S116604972		130 E 130ST ST		IL CHICAGO ENV
CHICAGO	S111894790		130TH ST & TORRENCE ST		IL SPILLS
CHICAGO	S111901336		130TH & STONY ISLAND		IL SPILLS
CHICAGO	S115774472		130TH ST & TORRENCE AVE		IL SPILLS
CHICAGO	S112359020		130TH & CALUMET RIVER		IL SPILLS
CHICAGO	2006810974		130TH ST.		ERNS
CHICAGO	2009897414		130TH ST		ERNS
CHICAGO	S111927317		130TH ST AND TORRENCE AVE		IL SPILLS
CHICAGO	S112355138		130TH ST. & CHICAGO AVENUE		IL SPILLS
CHICAGO	S115727084		I-94 130TH ST.S/W QUADRAN		IL SPILLS
CHICAGO	S110685145		130TH ST & COTTAGE GROVE AVE		IL SPILLS
CHICAGO	S112360590		130TH ST. & TORRENCE AVE.		IL SPILLS
CHICAGO	S111885360		130TH ST & CALUMET EXPRESSWAY		IL SPILLS
CHICAGO	S115740476		130TH ST.		IL SPILLS
CHICAGO	S115733862		130TH ST. & CALUMET EXPRE		IL SPILLS
CHICAGO	S111891972		130TH ST (E OF CALUMET RIVER E OF I-94)		IL SPILLS
CHICAGO	S115521873	VANLER CONTAINERS INC.	4300 WEST 130TH ST.		IL RGA LUST
CHICAGO	S111878584		I-94 130TH ST SW QUADRAN		IL SPILLS
CHICAGO	S112355889		130TH & TORRENCE		IL SPILLS
CHICAGO	S116619964		743 E 130TH PL		IL CHICAGO ENV
CHICAGO	S115749806		130TH & STONY ISLAND		IL SPILLS
CHICAGO	S115772970		130TH ST & COTTAGE GROVE AVE		IL SPILLS
CHICAGO	S115767845		130TH ST. AND I 94 EAST BOUND		IL SPILLS
CHICAGO	2013002887	2150 E. 130TH	2150 E. 130TH		HMIRS
CHICAGO	S111908455		130TH ST		IL SPILLS
CHICAGO	S112364203		130TH AND TORRANCE		IL SPILLS
CHICAGO	S115762964		130TH WEST OF TORRENCE AVE		IL SPILLS
CHICAGO	S115761079		1100 E. 130TH PLACE		IL SPILLS
CHICAGO	S112361371		130TH & MARQUETTE		IL SPILLS
CHICAGO	S117886249		13000 S 130TH ST		IL CHICAGO ENV

City	EDR ID	Site Name	Site Address	Zip	Database(s)
CHICAGO	S112355887		130TH & TORRENCE		IL SPILLS
CHICAGO	S115725556		4300 W. 130TH ST.		IL SPILLS
CHICAGO	2008897414		130TH ST		ERNS
CHICAGO	2011995829		130TH ST		ERNS
CHICAGO	S116621003		901 E 130TH PL		IL CHICAGO ENV
CHICAGO	S116620290		801 E 130TH PL		IL CHICAGO ENV
CHICAGO	S116618749		643 E 130TH PL		IL CHICAGO ENV
CHICAGO	S115723215		130TH & TORRENCE		IL SPILLS
CHICAGO	S115743299		130TH ST & TORRENCE ST		IL SPILLS
CHICAGO	S116619942		742 E 131ST ST		IL CHICAGO ENV
CHICAGO	S116619051		663 E 131ST ST		IL CHICAGO ENV
CHICAGO	S116618725		6414 E 131ST ST		IL CHICAGO ENV
CHICAGO	S116618402		6223 E 131ST ST		IL CHICAGO ENV
CHICAGO	S116618103		607 E 131ST ST		IL CHICAGO ENV
CHICAGO	S112356337		131ST AND PULASKI IN CAL-SAG CHANNEL		IL SPILLS
CHICAGO	S117890534		701 E 131ST ST		IL CHICAGO ENV
CHICAGO	S115741493		131ST STREET & TRUMBLE ST		IL SPILLS
CHICAGO	S116619132		6747 E 131ST ST		IL CHICAGO ENV
CHICAGO	S116619049		6627 E 131ST ST		IL CHICAGO ENV
CHICAGO	S116618996		6586 E 131ST ST		IL CHICAGO ENV
CHICAGO	S116618185		6116 E 131ST ST		IL CHICAGO ENV
CHICAGO	S116618168		611 E 131ST ST		IL CHICAGO ENV
CHICAGO	S116618101		6060 E 131ST ST		IL CHICAGO ENV
CHICAGO	S116617970		6000 E 131ST ST		IL CHICAGO ENV
CHICAGO	S116621285		927 E 131ST ST		IL CHICAGO ENV
CHICAGO	S116619823		733 E 131ST ST		IL CHICAGO ENV
CHICAGO	S116619137		6757 E 131ST ST		IL CHICAGO ENV
CHICAGO	S116619062		6637 E 131ST ST		IL CHICAGO ENV
CHICAGO	S116618731		642 E 131ST ST		IL CHICAGO ENV
CHICAGO	S116618587		6333 E 131ST ST		IL CHICAGO ENV
CHICAGO	S116618563		6323 E 131ST ST		IL CHICAGO ENV
CHICAGO	S116618411		623 E 131ST ST		IL CHICAGO ENV
CHICAGO	S111892985		131ST ST & TRUMBLE ST		IL SPILLS
CHICAGO	S116619011		6596 E 131ST ST		IL CHICAGO ENV
CHICAGO	S116618568		633 E 131ST ST		IL CHICAGO ENV
CHICAGO	S116618008		6010 E 131ST ST		IL CHICAGO ENV
CHICAGO	S116612178		314 E 131ST PL		IL CHICAGO ENV
CHICAGO	S116609853		238 E 131ST PL		IL CHICAGO ENV
CHICAGO	S116618861		650 E 131ST ST		IL CHICAGO ENV
CHICAGO	S116611660		300 E 131ST PL		IL CHICAGO ENV
CHICAGO	S116619331		700 E 131ST ST		IL CHICAGO ENV
CHICAGO	S116618709		6404 E 131ST ST		IL CHICAGO ENV
CHICAGO	S116618873		6505 E 131ST ST		IL CHICAGO ENV
CHICAGO	S116612320		320 E 131ST ST		IL CHICAGO ENV
CHICAGO	S116612286		318 E 131ST PL		IL CHICAGO ENV
CHICAGO	S116611979		308 E 131ST PL		IL CHICAGO ENV
CHICAGO	S116609830		236 E 131ST PL		IL CHICAGO ENV

City	EDR ID	Site Name	Site Address	Zip	Database(s)
CHICAGO	S116611879		304 E 131ST PL		IL CHICAGO ENV
CHICAGO	S116618894		6515 E 131ST ST		IL CHICAGO ENV
CHICAGO	S116618713		641 E 131ST ST		IL CHICAGO ENV
CHICAGO	S116618552		632 E 131ST ST		IL CHICAGO ENV
CHICAGO	S116618164		6102 E 131ST ST		IL CHICAGO ENV
CHICAGO	S116621334		932 E 131ST ST		IL CHICAGO ENV
CHICAGO	S116620974		900 E 131ST ST		IL CHICAGO ENV
CHICAGO	S116620262		800 E 131ST ST		IL CHICAGO ENV
CHICAGO	S116612437		322 E 131ST PL		IL CHICAGO ENV
CHICAGO	S116619808		732 E 131ST ST		IL CHICAGO ENV
CHICAGO	S116618880		651 E 131ST ST		IL CHICAGO ENV
CHICAGO	S116618426		6233 E 131ST ST		IL CHICAGO ENV
CHICAGO	S116612664		328 E 131ST PL		IL CHICAGO ENV
CHICAGO	S115767587		940 EAST 132 ND STRRET		IL SPILLS
CHICAGO	S116611662		300 E 132ND ST		IL CHICAGO ENV
CHICAGO	S116610336		251 E 132ND ST		IL CHICAGO ENV
CHICAGO	S116609470		229 E 132ND ST		IL CHICAGO ENV
CHICAGO	S116609436		226 E 132ND ST		IL CHICAGO ENV
CHICAGO	S116608815		212 E 132ND PL		IL CHICAGO ENV
CHICAGO	S116612179		314 E 132ND PL		IL CHICAGO ENV
CHICAGO	S117890535		701 E 132ND ST		IL CHICAGO ENV
CHICAGO	S116603450		1033 E 132ND ST		IL CHICAGO ENV
CHICAGO	S116612111		312 E 132ND ST		IL CHICAGO ENV
CHICAGO	S116610582		259 E 132ND ST		IL CHICAGO ENV
CHICAGO	S116609453		227 E 132ND PL		IL CHICAGO ENV
CHICAGO	S116608213		200 E 132ND ST		IL CHICAGO ENV
CHICAGO	S116621424		941 E 132ND ST		IL CHICAGO ENV
CHICAGO	S116610142		244 E 132ND ST		IL CHICAGO ENV
CHICAGO	S115501567	CHICAGO HOUSING AUTHORITY	940 EAST 132ND STREET		IL RGA LUST
CHICAGO	S117890623		732 E 132ND ST		IL CHICAGO ENV
CHICAGO	S116603274		1011 E 132ND ST		IL CHICAGO ENV
CHICAGO	S116621510		951 E 132ND PL		IL CHICAGO ENV
CHICAGO	S116611661		300 E 132ND PL		IL CHICAGO ENV
CHICAGO	S116611840		303 E 132ND ST		IL CHICAGO ENV
CHICAGO	S116604107		1133 E 132ND ST		IL CHICAGO ENV
CHICAGO	S116603436		1032 E 132ND ST		IL CHICAGO ENV
CHICAGO	S116603262		1010 E 132ND ST		IL CHICAGO ENV
CHICAGO	S116603192		1001 E 132ND ST		IL CHICAGO ENV
CHICAGO	S116603158		1000 E 132ND ST		IL CHICAGO ENV
CHICAGO	S116611880		304 E 132ND ST		IL CHICAGO ENV
CHICAGO	S116610844		265 E 132ND ST		IL CHICAGO ENV
CHICAGO	S116621587		969 E 132ND ST		IL CHICAGO ENV
CHICAGO	S116609842		237 E 132ND PL		IL CHICAGO ENV
CHICAGO	S116611738		301 E 132ND PL		IL CHICAGO ENV
CHICAGO	S116612702		330 E 132ND ST		IL CHICAGO ENV
CHICAGO	S116610565		257 E 132ND ST		IL CHICAGO ENV
CHICAGO	S116612582		325 E 132ND ST		IL CHICAGO ENV

City	EDR ID	Site Name	Site Address	Zip	Database(s)
CHICAGO	S116612070		311 E 132ND ST		IL CHICAGO ENV
CHICAGO	S116611802		302 E 132ND PL		IL CHICAGO ENV
CHICAGO	S116610897		267 E 132ND ST		IL CHICAGO ENV
CHICAGO	S116603542		1044 E 132ND ST		IL CHICAGO ENV
CHICAGO	S116604084		1130 E 132ND ST		IL CHICAGO ENV
CHICAGO	S116604071		1128 E 132ND ST		IL CHICAGO ENV
CHICAGO	S116603707		1069 E 132ND ST		IL CHICAGO ENV
CHICAGO	S116603705		1068 E 132ND ST		IL CHICAGO ENV
CHICAGO	S117890523		700 E 132ND ST		IL CHICAGO ENV
CHICAGO	S117890634		733 E 132ND ST		IL CHICAGO ENV
CHICAGO	S116608301		201 E 132ND PL		IL CHICAGO ENV
CHICAGO	S116609854		238 E 132ND PL		IL CHICAGO ENV
CHICAGO	S116621511		951 E 132ND ST		IL CHICAGO ENV
CHICAGO	S116611988		309 E 132ND ST		IL CHICAGO ENV
CHICAGO	S116603552		1045 E 132ND ST		IL CHICAGO ENV
CHICAGO	S116611739		301 E 132ND ST		IL CHICAGO ENV
CHICAGO	S116621602		976 E 132ND ST		IL CHICAGO ENV
CHICAGO	S116611839		303 E 132ND PL		IL CHICAGO ENV
CHICAGO	S117890624		732 E 133RD PL		IL CHICAGO ENV
CHICAGO	S116618569		633 E 133RD ST		IL CHICAGO ENV
CHICAGO	S116615626		444 E 133RD ST		IL CHICAGO ENV
CHICAGO	S111899942		133RD & AVENUE K		IL SPILLS
CHICAGO	S117890625		732 E 133RD ST		IL CHICAGO ENV
CHICAGO	S117890539		702 E 133RD ST		IL CHICAGO ENV
CHICAGO	S117885937		1069 E 133RD ST		IL CHICAGO ENV
CHICAGO	S116619044		662 E 133RD ST		IL CHICAGO ENV
CHICAGO	S116603543		1044 E 133RD ST		IL CHICAGO ENV
CHICAGO	S111920503		133RD ST & AVE K		IL SPILLS
CHICAGO	S116618389		622 E 133RD ST		IL CHICAGO ENV
CHICAGO	S115766632		133RD ST AND AVE K		IL SPILLS
CHICAGO	S115748453		133RD & AVENUE K		IL SPILLS
CHICAGO	S116603437		1032 E 133RD ST		IL CHICAGO ENV
CHICAGO	S116603159		1000 E 133RD ST		IL CHICAGO ENV
CHICAGO	S116603127		100 E 133RD ST		IL CHICAGO ENV
CHICAGO	S116603706		1068 E 133RD ST		IL CHICAGO ENV
CHICAGO	S117890780		805 E 133RD PL		IL CHICAGO ENV
CHICAGO	S117890635		733 E 133RD ST		IL CHICAGO ENV
CHICAGO	S116618500		629 E 133RD ST		IL CHICAGO ENV
CHICAGO	S116618685		640 E 133RD ST		IL CHICAGO ENV
CHICAGO	S115521171	U.S. ARMY CORPS OF ENGINEERS	133RD & AVENUE K		IL RGA LUST
CHICAGO	S117890544		703 E 133RD ST		IL CHICAGO ENV
CHICAGO	S117890524		700 E 133RD PL		IL CHICAGO ENV
CHICAGO	S116603263		1010 E 133RD ST		IL CHICAGO ENV
CHICAGO	S116611953		306 E 134TH ST		IL CHICAGO ENV
CHICAGO	S116610566		257 E 134TH ST		IL CHICAGO ENV
CHICAGO	S116609787		235 E 134TH ST		IL CHICAGO ENV
CHICAGO	S116615505		440 E 134TH ST		IL CHICAGO ENV

City	EDR ID	Site Name	Site Address	Zip	Database(s)
CHICAGO	S116613384		350 E 134TH ST		IL CHICAGO ENV
CHICAGO	S116612748		331 E 134TH ST		IL CHICAGO ENV
CHICAGO	S112355809		134TH HALSTAD		IL SPILLS
CHICAGO	S117890137		600 E 134TH ST		IL CHICAGO ENV
CHICAGO	S116620291		801 E 134TH PL		IL CHICAGO ENV
CHICAGO	S116610337		251 E 134TH ST		IL CHICAGO ENV
CHICAGO	S116621366		935 E 134TH ST		IL CHICAGO ENV
CHICAGO	S116619455		705 E 134TH ST		IL CHICAGO ENV
CHICAGO	S116615220		427 E 134TH ST		IL CHICAGO ENV
CHICAGO	S116612379		321 E 134TH ST		IL CHICAGO ENV
CHICAGO	S117888173		329 E 134TH ST		IL CHICAGO ENV
CHICAGO	S116603160		1000 E 134TH ST		IL CHICAGO ENV
CHICAGO	S116617512		557 E 134TH ST		IL CHICAGO ENV
CHICAGO	S116617511		557 E 134TH PL		IL CHICAGO ENV
CHICAGO	S116615849		455 E 134TH ST		IL CHICAGO ENV
CHICAGO	2009905686		134TH ST AND CALUMAT RIVER		ERNS
CHICAGO	S111878642		134TH & STATE LINE		IL SPILLS
CHICAGO	S116615732		450 E 134TH PL		IL CHICAGO ENV
CHICAGO	S116610665		261 E 134TH ST		IL CHICAGO ENV
CHICAGO	S116613221		344 E 134TH ST		IL CHICAGO ENV
CHICAGO	2011966840		134TH ST. NEAR AVENUE O		ERNS
CHICAGO	S116615172		425 E 134TH ST		IL CHICAGO ENV
CHICAGO	S116620264		800 E 134TH ST		IL CHICAGO ENV
CHICAGO	S116615712		449 E 134TH ST		IL CHICAGO ENV
CHICAGO	S116610078		243 E 134TH ST		IL CHICAGO ENV
CHICAGO	S116620263		800 E 134TH PL		IL CHICAGO ENV
CHICAGO	S112360516		134TH PLACE & MARYLAND		IL SPILLS
CHICAGO	S115718266		134TH PLACE & MARYLAMB		IL SPILLS
CHICAGO	S115727142		134TH & STATE LINE		IL SPILLS
CHICAGO	S116609437		226 E 134TH ST		IL CHICAGO ENV
CHICAGO	2008905686		134TH ST AND CALUMAT RIVER		ERNS
CHICAGO	S117887526		249 E 135TH PL		IL CHICAGO ENV
CHICAGO	1009077263	CLARK SUPER 100	1810 W 135TH ST		EDR Hist Auto
CHICAGO	S116609292		223 E 135TH PL		IL CHICAGO ENV
CHICAGO	1009075477	LALLA S STANDARD SERV	1000 W 135TH ST		EDR Hist Auto
CHICAGO	S116609562		231 E 135TH ST		IL CHICAGO ENV
CHICAGO	S116609561		231 E 135TH PL		IL CHICAGO ENV
CHICAGO	S112356126		135TH & NEW AVENUE		IL SPILLS
CHICAGO	S116610200		245 E 135TH PL		IL CHICAGO ENV
CHICAGO	1009185765	LAKE MEADOWS ONE HOUR CLNRS	456 E 135TH ST		EDR Hist Cleaner
CHICAGO	1009072285	SONNY S SANDARD STA	342 E 135TH ST		EDR Hist Auto
CHICAGO	S117887361		232 E 135TH ST		IL CHICAGO ENV
CHICAGO	1009187719	MICHEL BROTHERS HATTERS	129 E 135TH ST		EDR Hist Cleaner
CHICAGO	S116609454		227 E 135TH PL		IL CHICAGO ENV
CHICAGO	1009184190	R AND R CLNRS	1849 W 135TH ST		EDR Hist Cleaner
CHICAGO	S115730841		1501 W. 135TH. ST.		IL SPILLS
CHICAGO	S116609788		235 E 136TH ST		IL CHICAGO ENV



City	EDR ID	Site Name	Site Address	Zip	Database(s)
CHICAGO	S116613077		3410 E 136TH ST		IL CHICAGO ENV
CHICAGO	S116613222		344 E 136TH PL		IL CHICAGO ENV
CHICAGO	S117887620		259 E 136TH ST		IL CHICAGO ENV
CHICAGO	S116609855		238 E 136TH ST		IL CHICAGO ENV
CHICAGO	S100790023	CALUMET CONTAINER	EAST 136TH STREET		IL NIPC
CHICAGO	S117663103		337 E 136TH PL		IL CHICAGO ENV
CHICAGO	S116609067		217 E 136TH ST		IL CHICAGO ENV
CHICAGO	S116611841		303 E 136TH ST		IL CHICAGO ENV
CHICAGO	S116613223		344 E 136TH ST		IL CHICAGO ENV
CHICAGO	S116610459		254 E 136TH ST		IL CHICAGO ENV
CHICAGO	S116609455		227 E 136TH ST		IL CHICAGO ENV
CHICAGO	S115523539	CALUMET CONTAINERS	EAST 136TH STREET		IL RGA HWS
CHICAGO	S116612703		330 E 136TH PL		IL CHICAGO ENV
CHICAGO	S111882838		137TH ST & HOXIE		IL SPILLS
CHICAGO	S112361995		137TH STREET & I-94		IL SPILLS
CHICAGO	S115722540		137TH & AVENUE O		IL SPILLS
CHICAGO	S116612009		310 E 137TH ST		IL CHICAGO ENV
CHICAGO	S115731334		137TH ST. & HOXIE		IL SPILLS
CHICAGO	S115718211		137TH STREET & RACINE		IL SPILLS
CHICAGO	S116612071		311 E 137TH ST		IL CHICAGO ENV
CHICAGO	S116611740		301 E 137TH ST		IL CHICAGO ENV
CHICAGO	S112363771		137TH ST. AND "O" AVE.		IL SPILLS
CHICAGO	S115720095		137TH STREET & I94		IL SPILLS
CHICAGO	S116612298		319 E 137TH ST		IL CHICAGO ENV
CHICAGO	92250546		137TH ST AND HOXIE ST		ERNS
CHICAGO	S117887417		238 E 138TH ST		IL CHICAGO ENV
CHICAGO	S115719731		138TH & CALUMET EXPRESSWAY		IL SPILLS
CHICAGO	S115719446		1400 EAST 138TH STREET		IL SPILLS
CHICAGO	S115744993		138TH STRT. & CALUMET EXP		IL SPILLS
CHICAGO	S116621559		958 E 138TH ST		IL CHICAGO ENV
CHICAGO	S116620265		800 E 138TH ST		IL CHICAGO ENV
CHICAGO	S112361701		138TH & CALUMET EXPRESSWAY		IL SPILLS
CHICAGO	S115496418	RIVER BEND PRAIRIE RECYCLING & TRANSFER FACILITY*	1258 E. 138TH ST.		IL RGA LF
CHICAGO	S111898774		138TH STREET & I-94		IL SPILLS
CHICAGO	S118096656		138TH ST AND I-94		IL SPILLS
CHICAGO	S112357824		138TH & CALUMET EXPRESSWAY		IL SPILLS
CHICAGO	S117890306		633 E 138TH ST		IL CHICAGO ENV
CHICAGO	S115748671		138TH & I-94		IL SPILLS
CHICAGO	S115496421	RIVER BEND PRAIRIE RECYCLING & TRANSFER FACILITY* (ACTIVE)	1300 E. 138TH ST.		IL RGA LF
CHICAGO	96020995		138TH ST		HMIRS
CHICAGO	S118096564		138TH ST AND I-94,		IL SPILLS
CHICAGO	S115730426		826 E 138TH STREET		IL SPILLS
CHICAGO	S115721385		138TH CALUMET EXPRESSWAY		IL SPILLS
CHICAGO	S115496420	RIVER BEND PRAIRIE RECYCLING & TRANSFER FACILITY	1258-1300 E. 138TH ST.		IL RGA LF

City	EDR ID	Site Name	Site Address	Zip	Database(s)
CHICAGO	S115496419	RIVER BEND PRAIRIE RECYCLING & TRANSFER FACILITY*	1300 E. 138TH ST.		IL RGA LF
CHICAGO	S115496177	LAND & LAKES TRANSFER STATION (UNDER DEVELOPMENT)	1258-1300 E. 138TH ST.		IL RGA LF
CHICAGO	S115496171	LAND & LAKES #1 & #2 COMPOST FACILITY (ACTIVE)	1220 E. 138TH ST.		IL RGA LF
CHICAGO	S115495929	CID RDF #4 COMPOST FACILITY	138TH STREET & I-94 (CALUMET EXPRESSWAY)		IL RGA LF
CHICAGO	S116607531		1800 E 138TH ST		IL CHICAGO ENV
CHICAGO	S111892394		138TH ST & CALUMET EXPRESSWAY		IL SPILLS
CHICAGO	S115496172	LAND & LAKES #1 & #2 COMPOST FACILITY	1220 E. 138TH ST.		IL RGA LF
CHICAGO	S112354313		138TH & HALSTEAD AVE		IL SPILLS
CHICAGO	S117887901		300 E 138TH ST		IL CHICAGO ENV
CHICAGO	S111896483		138TH ST & CALUMET EXPRESSWAY		IL SPILLS
CHICAGO	S116621568		960 E 138TH ST		IL CHICAGO ENV
CHICAGO	S112362955		138TH AND CALUMET EXPRESSWAY		IL SPILLS
CHICAGO	S115747285		138TH & 994		IL SPILLS
CHICAGO	S115731223		612 E. 138TH ST.		IL SPILLS
CHICAGO	S116621553		956 E 138TH ST		IL CHICAGO ENV
CHICAGO	S116620534		822 E 138TH ST		IL CHICAGO ENV
CHICAGO	S116614487		400 E 138TH ST		IL CHICAGO ENV
CHICAGO	S116604899		1258 E 138TH ST		IL CHICAGO ENV
CHICAGO	S115761711		138TH & INT 94		IL SPILLS
CHICAGO	S115740898		138TH ST. & CALUMET EXPRE		IL SPILLS
CHICAGO	S115495930	CID RDF #4 COMPOST FACILITY	138TH STREET & I-94		IL RGA LF
CHICAGO	S111915551		138TH & I-94		IL SPILLS
CHICAGO	S116620292		801 E 138TH ST		IL CHICAGO ENV
CHICAGO	S115762699		612 E. 138TH ST.		IL SPILLS
CHICAGO	S115496173	LAND & LAKES #2 LANDFILL COMPOST FACILITY	1220 E. 138TH ST.		IL RGA LF
CHICAGO	S115515780	PIER 11 MARINE	826 EAST 138TH ST.		IL RGA LUST
CHICAGO	96071216		138TH STREET		HMIRS
CHICAGO	S111900160		138TH & I-94		IL SPILLS
CHICAGO	S115495932	CID RECYCLING AND DISPOSAL FACILITY #3	138TH ST. AND I-94		IL RGA LF
CHICAGO	S115740662		432 WEST 139TH STREET		IL SPILLS
CHICAGO	S116605830		1422 W 13TH PL		IL CHICAGO ENV
CHICAGO	S116619498		710 W 13TH ST		IL CHICAGO ENV
CHICAGO	S116619742		725 W 13TH ST		IL CHICAGO ENV
CHICAGO	S116608316		201 W 13TH ST		IL CHICAGO ENV
CHICAGO	S116613504		3521 W 13TH ST		IL CHICAGO ENV
CHICAGO	S115499122	BARBARA JEAN WRIGHT APARTMENTS	13TH & MORGAN ST.		IL RGA LUST
CHICAGO	S111910596		13TH & MORGAN STS		IL SPILLS
CHICAGO	S116610806		2641 W 13TH ST		IL CHICAGO ENV
CHICAGO	S115754467		722 WEST 13TH STREET		IL SPILLS
CHICAGO	S116613540		3531 W 13TH ST		IL CHICAGO ENV
CHICAGO	S115758028		13TH & MORGAN STS.		IL SPILLS
CHICAGO	S115521587	UNIVERSITY OF IL AT CHICAGO	711 WEST 13TH ST.		IL RGA LUST
CHICAGO	S112355208		13TH ST PLAYLOT		IL SPILLS
CHICAGO	S115759520		711 WEST 13TH STREET		IL SPILLS

City	EDR ID	Site Name	Site Address	Zip	Database(s)
CHICAGO	S111906001		722 W 13TH ST		IL SPILLS, IL CHICAGO ENV
CHICAGO	S116415938		IV 14 AT CARGO, O'HARE AIRPORT, CHICAGO		IL SPILLS
CHICAGO	S116404837		IV 14 AT CARGO, O'HARE AIRPORT		IL SPILLS
CHICAGO	1009189192	HART S COIN LNDRY	3100 W 140TH ST		EDR Hist Cleaner
CHICAGO	S111906779		1425 OR 1431 W. TAYLOR ST		IL SPILLS
CHICAGO	S115519073	SOGO PARTNERS LLC	1463 & 1465 WEST HUBBARD		IL RGA LUST
CHICAGO	1009186207	D AND J CLNRS	841 E 147TH ST		EDR Hist Cleaner
CHICAGO	1009185456	REAL CLEANERS AND LNDRY	712 E 147TH ST		EDR Hist Cleaner
CHICAGO	1009189193	HART S COIN LNDRY	1937 W 147TH ST		EDR Hist Cleaner
CHICAGO	1009074225	TONY S OASIS	3230 W 147TH ST		EDR Hist Auto
CHICAGO	1009185939	TRIANGLE CLNRS	918 E 147TH ST		EDR Hist Cleaner
CHICAGO	1009187614	PROGRESSIVE LAUNDRY MAT	933 E 147TH ST		EDR Hist Cleaner
CHICAGO	1009185666	MASTERS CLEANERS AND TAILORS	121 E 147TH ST		EDR Hist Cleaner
CHICAGO	1009073169	ARCO GAS STA	3947 W 147TH ST		EDR Hist Auto
CHICAGO	1009076513	D AND R STANDARD SERV	1158 E 147TH ST		EDR Hist Auto
CHICAGO	1009185872	HOWARD S POLY CLEAN CNTR	126 E 147TH ST		EDR Hist Cleaner
CHICAGO	1009185030	BECKER CLNRS	53 E 147TH ST		EDR Hist Cleaner
CHICAGO	1009187244	PBA INCORPORATED LAUNDROMAT	702 E 147TH ST		EDR Hist Cleaner
CHICAGO	1009076011	GARCIA S GARAGE	1500 W 147TH ST		EDR Hist Auto
CHICAGO	1009185045	BENITEZ SALVADOR	1936 W 147TH ST		EDR Hist Cleaner
CHICAGO	S115756372		14TH & CANAL STREETS		IL SPILLS
CHICAGO	1009104664	NEW MARKET GARAGE	1206 W 14TH		EDR Hist Auto
CHICAGO	1009213830	PRIEVULSKY ABRAHAM J	848 W 14TH		EDR Hist Cleaner
CHICAGO	1009214190	SCHNEIDER SOLOMON	1060 W 14TH		EDR Hist Cleaner
CHICAGO	99651692		14TH STREET YARD AT CANAL (SOUTHERN END OF NORTH YARD BETWEE		ERNS
CHICAGO	S111908909		14TH & HALSTED STS		IL SPILLS
CHICAGO	S115735697		14TH INDIANA		IL SPILLS
CHICAGO	S115720790		14TH PLACE & PEORIA		IL SPILLS
CHICAGO	1009198757	KEE TOM	1607 W 14TH		EDR Hist Cleaner
CHICAGO	S115521606	UNIVERSITY OF ILLINOIS	14TH PL. & SANGAMON		IL RGA LUST
CHICAGO	S115521589	UNIVERSITY OF IL CHICAGO	14TH & HALSTED		IL RGA LUST
CHICAGO	S111892249		14TH PL & SANGAMON		IL SPILLS
CHICAGO	S111908862		14TH & CANAL STS		IL SPILLS
CHICAGO	S116617952		600 W 14TH ST		IL CHICAGO ENV
CHICAGO	90159722		14TH AND HALSTED		ERNS
CHICAGO	S111887196		14TH & INDIANA		IL SPILLS
CHICAGO	S112362504		14TH PLACE & PEORIA		IL SPILLS
CHICAGO	S115742852		1820 WEST 14TH ST/ALLEY		IL SPILLS
CHICAGO	S111875747		14TH & CANAL BURLINGTON NORTHERN YARDS		IL SPILLS
CHICAGO	1009117511	GUZIOR MICHL	1609 W 14TH		EDR Hist Auto
CHICAGO	S111894343		1820 W 14TH ST/IN ALLEY		IL SPILLS
CHICAGO	8858752		14TH AND WESTERN GLOBAL I RR YARD		ERNS
CHICAGO	S115724241		14TH & CANAL		IL SPILLS
CHICAGO	S115514521	NORTHEAST ILLINOIS RAILROAD CORP.	14TH & INDIANA		IL RGA LUST
CHICAGO	1009104547	PHILLIPS GARAGE	7911 13 15 ESSEX AV		EDR Hist Auto
CHICAGO	1009187513	MORRIS BROKERAGE CO	1640 E 150TH ST		EDR Hist Cleaner

City	EDR ID	Site Name	Site Address	Zip	Database(s)
CHICAGO	1009186467	LADON TWIN TOWER VALET SHOP	1649 E 150TH ST		EDR Hist Cleaner
CHICAGO	1009076607	BUD S BETTER GAS	2700 W 151ST TER		EDR Hist Auto
CHICAGO	1009185948	SWISS CLEANERS CO	1542 W 151ST TER		EDR Hist Cleaner
CHICAGO	1009189002	FERNWOOD SMITH CLEANERS	1424 W 151ST TER		EDR Hist Cleaner
CHICAGO	1009077796	MAZON ENCO	1125 W 151ST TER		EDR Hist Auto
CHICAGO	1009187619	QUEEN S LAUNDERETTE	2137 W 151ST TER		EDR Hist Cleaner
CHICAGO	1009184705	BIG WINDS CLNRS	1124 W 151ST TER		EDR Hist Cleaner
CHICAGO	1009077674	MIN JUL SERVICE STA	2056 W 151ST TER		EDR Hist Auto
CHICAGO	S112353987		152ND ST MORGAN ST & HALSTEAD ST		IL SPILLS
CHICAGO	1009188017	FELIX CLNRS	4225 W 155TH ST		EDR Hist Cleaner
CHICAGO	1009185685	CASTLE CLNRS	2823 W 155TH ST		EDR Hist Cleaner
CHICAGO	1009073760	JERRY S STANDARD SERVICENTER	4401 W 155TH ST		EDR Hist Auto
CHICAGO	S115721228		158TH ST. & LITTLE CALUMET RVR		IL SPILLS
CHICAGO	1009189008	ELEGANCE CLNRS	1860 W 159TH ST		EDR Hist Cleaner
CHICAGO	1009185033	BELL DIPLOMAT CLNRS	834 W 159TH ST		EDR Hist Cleaner
CHICAGO	1009183826	JESSE HOOD CLNRS	1301 W 159TH ST		EDR Hist Cleaner
CHICAGO	1009185866	HOOD S CLNRS	1025 W 159TH ST		EDR Hist Cleaner
CHICAGO	1009185958	TAM S CLNRS	3742 W 159TH ST		EDR Hist Cleaner
CHICAGO	1009185047	BERNARD CLEANERS	1053 W 159TH ST		EDR Hist Cleaner
CHICAGO	1009076076	FRED S TEXACO SERVICE STA	3050 W 159TH ST		EDR Hist Auto
CHICAGO	1009184387	BIG M CLNRS	1542 W 159TH ST		EDR Hist Cleaner
CHICAGO	S115754488		15TH STREET AND CANAL		IL SPILLS
CHICAGO	S115766052		1150 W 15TH		IL SPILLS
CHICAGO	S111882819		15TH & LAKEFRONT (MIEGS FIELD)		IL SPILLS
CHICAGO	S116608664		21 W 15TH ST		IL CHICAGO ENV
CHICAGO	S116606370		1515 W 15TH PL		IL CHICAGO ENV
CHICAGO	S111906546		15TH ST & LAKEFRONT MEIGS FIELD		IL SPILLS
CHICAGO	S115500576	BUTLER AVIATION	15TH & LAKE FRONT, MIEGS FIELD		IL RGA LUST
CHICAGO	S111887661		15TH & CANAL ST		IL SPILLS
CHICAGO	S115719062		15TH & PEORIA		IL SPILLS
CHICAGO	S115732500		15TH ST. & LAKE MICHIGAN		IL SPILLS
CHICAGO	S115736161		15TH & CANAL ST.		IL SPILLS
CHICAGO	S116620049		751 W 15TH ST		IL CHICAGO ENV
CHICAGO	S116603505		1040 W 15TH PL		IL CHICAGO ENV
CHICAGO	S111906022		15TH ST & CANAL		IL SPILLS
CHICAGO	S115512822	METRA	15TH & CANAL ST.		IL RGA LUST
CHICAGO	S115518841	SIGNATURE FLIGHT SUPPORT	15TH STREET & LAKE FRONT		IL RGA LUST
CHICAGO	S111884000		15TH ST & LAKE MICHIGAN (MEIGS FIELD)		IL SPILLS
CHICAGO	S111902392		15TH ST @LAKE MICHIGAN (MEIGGS FIELD)		IL SPILLS
CHICAGO	S115736110		15TH & CANAL ST.		IL SPILLS
CHICAGO	S116616874		52 W 15TH ST		IL CHICAGO ENV
CHICAGO	S116611193		2801 W 15TH ST		IL CHICAGO ENV
CHICAGO	S111887610		15TH ST & CANAL ST		IL SPILLS
CHICAGO	S115731315		15TH & LAKEFRONT / MEIGS		IL SPILLS
CHICAGO	S115518840	SIGNATURE FLIGHT SUPPORT	15TH & LAKE FRONT, MIEGS FIELD		IL RGA LUST
CHICAGO	S116619763		727 W 15TH ST		IL CHICAGO ENV
CHICAGO	S116616662		51 W 15TH ST		IL CHICAGO ENV

City	EDR ID	Site Name	Site Address	Zip	Database(s)
CHICAGO	S116619974		743 W 15TH ST		IL CHICAGO ENV
CHICAGO	S116618141		61 W 15TH ST		IL CHICAGO ENV
CHICAGO	S116617415		550 W 15TH ST		IL CHICAGO ENV
CHICAGO	S116612114		312 W 15TH PL		IL CHICAGO ENV
CHICAGO	S116609488		23 W 15TH ST		IL CHICAGO ENV
CHICAGO	S115501845	CHICAGO, CITY OF	15TH & LAKE MICHIGAN, MIEGS FIELD		IL RGA LUST
CHICAGO	S115517010	ROBINSON GENERAL CONTRACTORS	15TH & DAMEN AVE.		IL RGA LUST
CHICAGO	S111888789		15TH ST & LAKEFRONT		IL SPILLS
CHICAGO	S116603787		11 W 15TH ST		IL CHICAGO ENV
CHICAGO	S116610279		25 W 15TH ST		IL CHICAGO ENV
CHICAGO	S115717571		15TH & LAKEFRONT (MEIGS)		IL SPILLS
CHICAGO	S116620660		833 W 15TH ST		IL CHICAGO ENV
CHICAGO	S116610911		27 W 15TH ST		IL CHICAGO ENV
CHICAGO	1009105212	KURTZER JOHN F	2212 14 16 ARMITAGE AV		EDR Hist Auto
CHICAGO	1009074057	LOWE S SERV	555 E 161ST ST		EDR Hist Auto
CHICAGO	1009185865	HOOD S CLNRS	1204 W 161ST ST		EDR Hist Cleaner
CHICAGO	1009184269	HEZIE S ONE HOUR CLNRS	543 E 161ST ST		EDR Hist Cleaner
CHICAGO	1009184189	R AND M MONDY CLNRS	552 W 161ST ST		EDR Hist Cleaner
CHICAGO	1009183331	FABRIC FRESH CLEANING CNTR	515 E 161ST ST		EDR Hist Cleaner
CHICAGO	1009189128	ENGLEWOOD DRY CLNRS	610 W 163RD ST		EDR Hist Cleaner
CHICAGO	1009074281	FAHLBUSCH SERVICE CNTR	6100 W 163RD ST		EDR Hist Auto
CHICAGO	1009077262	CLARK SUPER 100	6042 W 163RD ST		EDR Hist Auto
CHICAGO	1009077160	NORM AND PAUL S WESTLAWN SERV	4425 W 163RD ST		EDR Hist Auto
CHICAGO	1009074998	CHEKER OIL CO	300 E 163RD ST		EDR Hist Auto
CHICAGO	1009185951	T AND L CLNRS	6202 W 163RD ST		EDR Hist Cleaner
CHICAGO	1009074172	STATE UNION 76	2013 W 163RD ST		EDR Hist Auto
CHICAGO	1009185450	ROY S CLNRS	2807 W 163RD ST		EDR Hist Cleaner
CHICAGO	1009187204	DAD S QUICK WASH AND QUICK CLEAN	2617 W 163RD ST		EDR Hist Cleaner
CHICAGO	1009186909	E AND J CLNRS	6537 W 163RD ST		EDR Hist Cleaner
CHICAGO	1009183328	EASY CARE CNTRS	6444 W 163RD ST		EDR Hist Cleaner
CHICAGO	1009075478	LANDAHL W ROBT	2000 W 163RD ST		EDR Hist Auto
CHICAGO	1009077265	CLEAR RIDGE TEXACO	6755 W 163RD ST		EDR Hist Auto
CHICAGO	1009076612	BOOTH AND GRAY	150 W 163RD ST		EDR Hist Auto
CHICAGO	1009186649	LEE FAMILY CLEANERS AND ALTERATION	2408 W 163RD ST		EDR Hist Cleaner
CHICAGO	1009186354	COREY CLEANERS AND DYERS BRANCH	4334 W 163RD ST		EDR Hist Cleaner
CHICAGO	1009073608	CLEARING STANDARD	6000 W 163RD ST		EDR Hist Auto
CHICAGO	1009185967	TINO S PROFESSIONAL CLEANERS AND TAILORS	4741 W 163RD ST		EDR Hist Cleaner
CHICAGO	S115726771		163RD STR. TOLL PLAZA		IL SPILLS
CHICAGO	1009185763	KLEANIN MACHINE	5634 W 163RD ST		EDR Hist Cleaner
CHICAGO	1009076313	HANK S SERVICE STA	4635 W 163RD ST		EDR Hist Auto
CHICAGO	1009184187	R A CLEANERS AND ALTERATIONS	6235 W 163RD ST		EDR Hist Cleaner
CHICAGO	1009075989	JACK S ARCO SERVICE STA	255 W 163RD ST		EDR Hist Auto
CHICAGO	1009074475	AUSTIN MOBIL	5959 W 163RD ST		EDR Hist Auto
CHICAGO	1009187234	YOO CHANG H	2410 W 163RD ST		EDR Hist Cleaner
CHICAGO	S111878273		163RD ST TOLL PLAZA		IL SPILLS
CHICAGO	1009076608	BUD S BETTER GAS	6401 W 163RD ST		EDR Hist Auto
CHICAGO	1009186211	DART CLNRS	1334 E 163RD ST		EDR Hist Cleaner

City	EDR ID	Site Name	Site Address	Zip	Database(s)
CHICAGO	1009074683	HAROLD S ARCO SERVICE STA	5958 W 163RD ST		EDR Hist Auto
CHICAGO	1009185764	L AND S LNDRY	457 E 163RD ST		EDR Hist Cleaner
CHICAGO	1009187626	MARION LAUNDROMAT	609 E 167TH ST		EDR Hist Cleaner
CHICAGO	1009183833	HILLS NEIGHBORHOOD DRY CLNRS	658 E 167TH ST		EDR Hist Cleaner
CHICAGO	S115728259		167TH & CICERO		IL SPILLS
CHICAGO	1009187207	WATSON S CLNRS	621 E 167TH ST		EDR Hist Cleaner
CHICAGO	S111879761		167TH & CICERO		IL SPILLS
CHICAGO	S115497959	AMOCO OIL CO. #18731	167TH & CICERO AVE.		IL RGA LUST
CHICAGO	1009185350	HILLS NEIGHBORHOOD LAUNDROMAT	654 E 167TH ST		EDR Hist Cleaner
CHICAGO	1009188025	EL PRONTO LEATHER CLNRS	337 E 169TH ST		EDR Hist Cleaner
CHICAGO	1009183403	SCISSOR S EDGE	107 E 169TH ST		EDR Hist Cleaner
CHICAGO	1009185677	MIDAS TOUCH LAUNDRETTE AND CLNRS	2013 W 169TH ST		EDR Hist Cleaner
CHICAGO	1009183827	JET CLNRS	3602 W 169TH ST		EDR Hist Cleaner
CHICAGO	1009186670	JONES CITY CLNR	3353 W 169TH ST		EDR Hist Cleaner
CHICAGO	1009186548	SPEEDER S CLNRS	3551 W 169TH ST		EDR Hist Cleaner
CHICAGO	1009183828	JEWEL CLNRS	235 E 169TH ST		EDR Hist Cleaner
CHICAGO	S112356935		16TH & CLARK ST		IL SPILLS
CHICAGO	S115746057		4606 WEST 16TH STREET		IL SPILLS
CHICAGO	S115756553		3120 WEST 16TH STREET CLOSEST STREET ADDRESS		IL SPILLS
CHICAGO	S115517476	RYERSON STEEL CO.	2558 WEST 16TH		IL RGA LUST
CHICAGO	S116613165		343 W 16TH ST		IL CHICAGO ENV
CHICAGO	S112359106		16TH & PEORIA ST		IL SPILLS
CHICAGO	S116620349		810 E 16TH ST		IL CHICAGO ENV
CHICAGO	S116608231		200 W 16TH ST		IL CHICAGO ENV
CHICAGO	S111897547		4606 W 16TH ST		IL SPILLS
CHICAGO	S109327396		16TH ST & JEFFERSON ST ST CHARLES AIRLINE BRIDGE		IL SPILLS
CHICAGO	S115729021		2558 W. 16TH		IL SPILLS
CHICAGO	1009205302	GINSBERG GODFREY	8608 W 16TH		EDR Hist Cleaner
CHICAGO	S112358180		16TH & PEORIA ST		IL SPILLS
CHICAGO	S116618223		613 W 16TH PL		IL CHICAGO ENV
CHICAGO	1009074077	MARQUETTE UNION 76	2807 W 171ST ST		EDR Hist Auto
CHICAGO	1009186736	CROSSTOWN CLNRS	1001 W 171ST ST		EDR Hist Cleaner
CHICAGO	1009184258	J D MC CLENDONS CLNRS	516 W 171ST ST		EDR Hist Cleaner
CHICAGO	1009185549	CINDY S SILVER THIMBLE	401 E 171ST ST		EDR Hist Cleaner
CHICAGO	1009183349	SOUTH SHORE POLY CLEAN	2136 E 171ST ST		EDR Hist Cleaner
CHICAGO	1009188013	FAMILY CLNRS	68 E 171ST ST		EDR Hist Cleaner
CHICAGO	S115722882		651 EAST 179TH STREET		IL SPILLS
CHICAGO	S115508382	HUFF & HUFF INC.	651 EAST 179TH ST.		IL RGA LUST
CHICAGO	S115514104	NATIONAL WASTE SERVICES	1956 SOUTH 17TH ST.		IL RGA LUST
CHICAGO	S115740791		1956 S. 17TH ST.		IL SPILLS
CHICAGO	S116620426		815 W 17TH ST		IL CHICAGO ENV
CHICAGO	S111876974		17TH & WATWORTH		IL SPILLS
CHICAGO	1008990178	CONCORD OIL CO	440 W 187TH ST		EDR Hist Auto
CHICAGO	1009185052	BETTY BRITE CLNRS	2904 W 187TH ST		EDR Hist Cleaner
CHICAGO	1009183664	FRANCISCO QUICK WASH	2908 W 187TH ST		EDR Hist Cleaner
CHICAGO	S116607040		1657 E 18TH ST		IL CHICAGO ENV
CHICAGO	2010959606		18TH STREET		ERNS

City	EDR ID	Site Name	Site Address	Zip	Database(s)
CHICAGO	S111892387		18TH PLACE & WOOD ST		IL SPILLS
CHICAGO	S115736531		2002-04 18TH STREET		IL SPILLS
CHICAGO	S115734528		18TH ST. & CHICAGO RIVER		IL SPILLS
CHICAGO	S116604559		1217 W 18TH PL		IL CHICAGO ENV
CHICAGO	92292345		18TH ST BRIDGE		ERNS
CHICAGO	1009214640	NOVOSEL FRANK	1113 W 18TH		EDR Hist Cleaner
CHICAGO	S111887491		18TH & CLARK STS		IL SPILLS
CHICAGO	S115740891		18TH PLACE AND WOOD ST.		IL SPILLS
CHICAGO	S115517639	SANTA FE RAILROAD	18TH & WENTWORTH		IL RGA LUST
CHICAGO	1009214473	MALEK JAS	1312 W 18TH		EDR Hist Cleaner
CHICAGO	1009215135	HEOTES HARRY	1548 W 18TH		EDR Hist Cleaner
CHICAGO	S111884255		18TH & CLARK		IL SPILLS
CHICAGO	S111886026		18TH ST & CHICAGO RIVER		IL SPILLS
CHICAGO	S115732756		18TH & CLARK		IL SPILLS
CHICAGO	S116617930		60 E 18TH PL		IL CHICAGO ENV
CHICAGO	1009205448	ZASINETA JOHN	1324 W 18TH		EDR Hist Cleaner
CHICAGO	S115762845		18TH STREET AND THE CHICAGO RIVER		IL SPILLS
CHICAGO	1009210617	SLOMSKI JOSEPH A	1719 W 18TH		EDR Hist Cleaner
CHICAGO	2007305206		18TH ST YARD		ERNS
CHICAGO	S112364597		18TH & WENTWORTH		IL SPILLS
CHICAGO	S115520764	TONY'S AMOCO #18673	18TH & CLARK		IL RGA LUST
CHICAGO	S108045676		18TH ST & THE CHICAGO RIVER		IL SPILLS
CHICAGO	2013069567		18TH ST.		ERNS
CHICAGO	2009921297		18TH ST. & ROOSEVELT ST.		ERNS
CHICAGO	S115735991		18TH & CLARK STREETS		IL SPILLS
CHICAGO	S116607705		1832 W 18TH PL		IL CHICAGO ENV
CHICAGO	S118096692		HWY 190 EXIT 2B		IL SPILLS
CHICAGO	S118096600		HWY 190 EXIT 2B,		IL SPILLS
CHICAGO	1009187347	HARLEM CLNRS	1738 W 194TH ST		EDR Hist Cleaner
CHICAGO	1009075906	BEVERLY GARAGE	2043 W 195TH ST		EDR Hist Auto
CHICAGO	1009183669	GALBERTH S N	1452 W 195TH ST		EDR Hist Cleaner
CHICAGO	1009189043	KARPET KLEENING KINGS	2136 W 195TH ST		EDR Hist Cleaner
CHICAGO	1009076157	WHALEN S STANDARD SERV	36 W 195TH ST		EDR Hist Auto
CHICAGO	1009184385	BEVERLY CLNRS	2059 W 195TH ST		EDR Hist Cleaner
CHICAGO	1009187113	NU LOOK CLNRS	1125 W 195TH ST		EDR Hist Cleaner
CHICAGO	1009183339	SMITH ESQUIRE CLNRS	1956 W 195TH ST		EDR Hist Cleaner
CHICAGO	1009076156	WEST S SUPER SHELL SERVICE	125 W 195TH ST		EDR Hist Auto
CHICAGO	1009187348	HAROLD LEWIS CLNRS	1450 W 195TH ST		EDR Hist Cleaner
CHICAGO	1009074659	JAMIE S GAS USA	2001 W 195TH ST		EDR Hist Auto
CHICAGO	1009188963	HALLS CLNRS	142 W 195TH ST		EDR Hist Cleaner
CHICAGO	S116606849		1630 W 19TH PL		IL CHICAGO ENV
CHICAGO	1009104532	AMBROSE PAUL	724 W 19TH		EDR Hist Auto
CHICAGO	S112355316		19TH AND MADISON STREET		IL SPILLS
CHICAGO	1009105231	LASALLE AUTO STORAGE CO	921 W 19TH		EDR Hist Auto
CHICAGO	S111887583		NB 1ST AVE & GOLFVIEW		IL SPILLS
CHICAGO	1009201712	KAHN J B	306 E 1ST		EDR Hist Cleaner
CHICAGO	90172445		1ST NATIONAL PLAZA	60602	ERNS

City	EDR ID	Site Name	Site Address	Zip	Database(s)
CHICAGO	S112356396		1ST NATIONAL BANK - CLARKE & MONROE		IL SPILLS
CHICAGO	S117511734		5509 1 2 N LINCOLN AVE		IL CHICAGO ENV
CHICAGO	2014085281		MP: 2.46		ERNS
CHICAGO	1009104557	OETTING GARAGE	1716 18 20 W 15TH		EDR Hist Auto
CHICAGO	2008450440	AT 2040 EAST 106TH STREET	AT 2040 EAST 106TH STREET		HMIRS
CHICAGO	1009212555	SVARE LUDOVICK	4218 W 20TH		EDR Hist Cleaner
CHICAGO	1009097944	STANDARD GREASING PALACE	17 19 21 W GRFLD BLVD		EDR Hist Auto
CHICAGO	S116613450		351 W 21ST ST		IL CHICAGO ENV
CHICAGO	S116415721		817 WEST 21ST ST., CHICAGO		IL SPILLS
CHICAGO	S111909292		21ST ST & CANAL PORT AVE		IL SPILLS
CHICAGO	S116611850		3030 W 21ST ST		IL CHICAGO ENV
CHICAGO	1009198598	PARKVIEW LAUNDRY CO	1727 W 21ST		EDR Hist Cleaner
CHICAGO	S115505194	ESQUILIANO, GABINO	1957 WEST 21ST		IL RGA LUST
CHICAGO	S116614999		418 W 21ST ST		IL CHICAGO ENV
CHICAGO	S116612589		325 W 21ST PL		IL CHICAGO ENV
CHICAGO	S116611922		3050 W 21ST ST		IL CHICAGO ENV
CHICAGO	S115762078		21ST & MORGAN		IL SPILLS
CHICAGO	1009204808	PANUSHIS CHRIST	72 E 223		EDR Hist Cleaner
CHICAGO	S112357240		22ND & CICERO ENTER AT GATE1		IL SPILLS
CHICAGO	S112353144		22ND & FEDERAL		IL SPILLS
CHICAGO	S117566557		22ND ST MP DC29.3 TO PERRY AVE. MP DC12,		IL SPILLS
CHICAGO	S111887811		22ND ST & WESTERN AVE		IL SPILLS
CHICAGO	S116615739		450 W 22ND PL		IL CHICAGO ENV
CHICAGO	S112364246		22ND & FEDERAL		IL SPILLS
CHICAGO	S108045853		22ND & MORGAN ST		IL SPILLS
CHICAGO	S115738519		350 EAST 22ND STREET		IL SPILLS
CHICAGO	S111888150		22ND & CLARK ST		IL SPILLS
CHICAGO	S115496094	HARBOR VIEW-NORTHEAST COMPOST FACILITY	2000 E. 22ND ST.		IL RGA LF
CHICAGO	S115496093	HARBOR VIEW COMPOST FACILITY	2000 E. 22ND ST.		IL RGA LF
CHICAGO	S112353853		22ND ST & PAULINA ST		IL SPILLS
CHICAGO	S115762134		22ND & MORGAN STREET		IL SPILLS
CHICAGO	93327475		22ND AND ARCHER ST		ERNS
CHICAGO	S116614844		4112 W 22ND PL		IL CHICAGO ENV
CHICAGO	S116612191		3141 W 22ND PL		IL CHICAGO ENV
CHICAGO	S115736652		22ND & CLARK ST.		IL SPILLS
CHICAGO	S115723294		22ND & FEDERAL		IL SPILLS
CHICAGO	S115738864		22ND & CALUMET		IL SPILLS
CHICAGO	S115516435	R.R. DONNELLEY & SONS	350 EAST 22ND ST.		IL RGA LUST
CHICAGO	89128107		22ND AND FEDERAL		ERNS
CHICAGO	S111890359		22TH & CALUMET		IL SPILLS
CHICAGO	S115762377		2629 - 233 S. FARRELL		IL SPILLS
CHICAGO	S112353351		234TH ST		IL SPILLS
CHICAGO	S115772550		450 E. 23RD ST.		IL SPILLS
CHICAGO	S115512867	METROPOLITAN PIER & EXPOSITION AUTHORITY	450 EAST 23RD STREET		IL RGA LUST
CHICAGO	S116615763		451 E 23RD ST		IL CHICAGO ENV
CHICAGO	S115513814	MPEA	206-210 EAST 23RD AVENUE		IL RGA LUST
CHICAGO	2003650960		23RD AND MICHIGAN STREET		ERNS



City	EDR ID	Site Name	Site Address	Zip	Database(s)
CHICAGO	S116609887		24 W 23RD ST		IL CHICAGO ENV
CHICAGO	S115762664		206-210 E. 23RD AVE.		IL SPILLS
CHICAGO	S115731925		2550 W. 23RD		IL SPILLS
CHICAGO	S116613386		350 E 23RD DR		IL CHICAGO ENV
CHICAGO	2001585491		23RD AND ROCKWELL		ERNS
CHICAGO	2008448164	AT 2440 EAST 106TH STREET	AT 2440 EAST 106TH STREET		HMIRS
CHICAGO	S111903927		1345 W 24TH ST		IL SPILLS
CHICAGO	1009114826	BERGUSON SKINNER CORP	57 E 24TH		EDR Hist Auto
CHICAGO	S115752394		1345 W 24TH ST.		IL SPILLS
CHICAGO	S116615373		4334 W 24TH ST		IL CHICAGO ENV
CHICAGO	94368624		24TH AND UNION STREET NORTH OF I-95		ERNS
CHICAGO	1009114280	WEST CLARENCE R	366 E 24TH		EDR Hist Auto
CHICAGO	S115739202		24TH & UNION		IL SPILLS
CHICAGO	1009112471	UNITED AUTO SHEET METAL WORKS	110 E 24TH		EDR Hist Auto
CHICAGO	S111890697		24TH & UNION		IL SPILLS
CHICAGO	S116610477		2541 W 24TH PL		IL CHICAGO ENV
CHICAGO	1009098141	PIR MOLINE OIL CO	25 E 24TH		EDR Hist Auto
CHICAGO	S116616745		513 W 25TH ST		IL CHICAGO ENV
CHICAGO	S116615179		425 W 25TH ST		IL CHICAGO ENV
CHICAGO	S115768042		436 S. 25TH PLACE		IL SPILLS
CHICAGO	S115756910		426 NORTH 25TH PLACE		IL SPILLS
CHICAGO	S116616882		520 W 25TH ST		IL CHICAGO ENV
CHICAGO	1009205143	BUGAI MICHL	2008 W 25TH		EDR Hist Cleaner
CHICAGO	S116609393		225 W 25TH ST		IL CHICAGO ENV
CHICAGO	S116609119		220 W 25TH ST		IL CHICAGO ENV
CHICAGO	S111894802		25TH PL & SACRAMENTO AVE		IL SPILLS
CHICAGO	S116608576		205 W 25TH ST		IL CHICAGO ENV
CHICAGO	S115745253		2429 W. 25TH AVE.		IL SPILLS
CHICAGO	S116618107		607 W 25TH ST		IL CHICAGO ENV
CHICAGO	1009118523	PREST O LITE ALL WEATHER TIRE SUPPLY CD INC DIST	4916 W 25TH ALL		EDR Hist Auto
CHICAGO	S115771017		436 W. 25TH PLACE / CANAL ST. YD.		IL SPILLS
CHICAGO	S115743311		25TH PLACE & SACRAMENTO A		IL SPILLS
CHICAGO	S116613070		341 W 25TH ST		IL CHICAGO ENV
CHICAGO	S116615649		4445 W 25TH ST		IL CHICAGO ENV
CHICAGO	S116612968		337 W 25TH ST		IL CHICAGO ENV
CHICAGO	2005617641		426 WEST 25TH STREET		ERNS
CHICAGO	S112352344		MP 26 VILLA GROVE SUB		IL SPILLS
CHICAGO	2005710889	I-55 263MM	I-55 263MM		HMIRS
CHICAGO	S111920961		26TH & CANAL ST		IL SPILLS
CHICAGO	S115766061		26TH & CANAL ST		IL SPILLS
CHICAGO	S115760685		26TH & AND FEDERAL		IL SPILLS
CHICAGO	S116608803		2117 W 26TH ST		IL CHICAGO ENV
CHICAGO	S115497811	AMOCO OIL CO. #15519	26TH & CANAL		IL RGA LUST
CHICAGO	96474197		26TH AND FEDERAL ST		ERNS
CHICAGO	S115721920		26TH & KOSNER		IL SPILLS
CHICAGO	S115758220		26TH & WENTWORTH		IL SPILLS

City	EDR ID	Site Name	Site Address	Zip	Database(s)
CHICAGO	S115755028		436 WEST 26TH PLACE/UNION PACIFIC RAIL YARD		IL SPILLS
CHICAGO	S115741223		26TH ST. & FEDERAL		IL SPILLS
CHICAGO	S116615857		4550 W 26TH ST		IL CHICAGO ENV
CHICAGO	1009116790	BURNS RUSSELL	218 H 26TH		EDR Hist Auto
CHICAGO	S111913858		26TH & FEDERAL		IL SPILLS
CHICAGO	S115511287	LAU, PERRY	522 26TH STREET		IL RGA LUST
CHICAGO	S111889908		26TH ST & FEDERAL		IL SPILLS
CHICAGO	S115763337		522 26TH ST		IL SPILLS
CHICAGO	S115718471		3201 NORTH 26TH		IL SPILLS
CHICAGO	S112362810		26TH AND CANAL		IL SPILLS
CHICAGO	S111910796		26TH & WENTWORTH		IL SPILLS
CHICAGO	S115773095		5601 WEST 26TH STREET		IL SPILLS
CHICAGO	S115738412		26TH ST. & FEDERAL		IL SPILLS
CHICAGO	S116615910		4600 W 26TH ST		IL CHICAGO ENV
CHICAGO	1009096116	PESCH MATHIAS J D	26TH NW COR KILIN AV		EDR Hist Auto
CHICAGO	S112363337		26TH AND COSNER		IL SPILLS
CHICAGO	S111924220		26TH AND CANAL		IL SPILLS
CHICAGO	S111895388		26TH & FEDERAL		IL SPILLS
CHICAGO	S111892718		26TH ST & FEDERAL		IL SPILLS
CHICAGO	S112359950		26TH AND CANAL - UNION PACIFIC YARDS		IL SPILLS
CHICAGO	S115770086		26TH AND CANAL		IL SPILLS
CHICAGO	S115497812	AMOCO OIL CO. #15519	444 WEST 26TH ST. & CANAL		IL RGA LUST
CHICAGO	S111919539		26TH & CANAL ST		IL SPILLS
CHICAGO	S115721188		26TH & CANAL		IL SPILLS
CHICAGO	S115743898		26TH AND FEDERAL		IL SPILLS
CHICAGO	S115766926		26TH AND CANAL STREET		IL SPILLS
CHICAGO	2008873723		26TH STREET ON THE RED LINE		ERNS
CHICAGO	2003644943		26TH STREET AND FEDERAL STREET		ERNS
CHICAGO	S107742874	ILLINOIS CENTRAL GULF RAILROAD	27TH AND ASHLAND AVE		IL AIRS
CHICAGO	S112359246		27TH AND ASHLAND		IL SPILLS
CHICAGO	S112361869		1325 WEST 27TH ST./ALLEY BEHIND		IL SPILLS
CHICAGO	S113807982		27TH AND STATE ST		IL SPILLS
CHICAGO	S115776001		27TH AND STATE ST		IL SPILLS
CHICAGO	S111900849		27TH & FEDERAL		IL SPILLS
CHICAGO	S115751571		27TH & FEDERAL STS		IL SPILLS
CHICAGO	S115749319		27TH & FEDERAL		IL SPILLS
CHICAGO	S115725518		27TH & ASHLAND		IL SPILLS
CHICAGO	S111903103		27TH & FEDERAL ST		IL SPILLS
CHICAGO	S115719938		1325 WEST 27TH ST. - IN ALLEY		IL SPILLS
CHICAGO	98464382		27TH AND FEDERAL ST		ERNS
CHICAGO	S111877026		27TH & ASHLAND/CHICAGO RIVER SOUTH FORD OF SOUTH BRANCH		IL SPILLS
CHICAGO	98428956		27TH AND FEDERAL STREETS		ERNS
CHICAGO	S111900752		RTE 290 EB AT RACINE		IL SPILLS
CHICAGO	S112360449		2800 & 2900 BLOCK OF SOUTH SHIELDS STREET		IL SPILLS
CHICAGO	S115766655		I 294 SB @ MP 31		IL SPILLS
CHICAGO	94060831		I 294 WEST 13MM		HMIRS
CHICAGO	S115772622		INTERSTATE 294 AND INTERSTATE 88 NORTHBOUND MP 28 1/4		IL SPILLS

City	EDR ID	Site Name	Site Address	Zip	Database(s)
CHICAGO	S115759151		HWY 294-SB		IL SPILLS
CHICAGO	S111911769		HWY 294-SB, MILEPOST 17		IL SPILLS
CHICAGO	S111910862		29TH & KEDZIE		IL SPILLS
CHICAGO	S115758283		29TH AND KEDZIE		IL SPILLS
CHICAGO	1009113946	STOWELL STOWELL	115 E 2LST		EDR Hist Auto
CHICAGO	92270141		2ND POLE NORTH OF 74TH ST IN AN ALLEY WEST OF		ERNS
CHICAGO	2014091050		MP: 3.16		ERNS
CHICAGO	2013060607		MP 3.58		ERNS
CHICAGO	S111883783		MM 301		IL SPILLS
CHICAGO	1009113860	SMITHBERG EDWARD	207 E 30TH		EDR Hist Auto
CHICAGO	92050492		30TH & DAMEN		HMIRS
CHICAGO	1009102928	JONES VIRGIL	317 E 30TH		EDR Hist Auto
CHICAGO	1009114798	HARREY WM D	366 E 30TH		EDR Hist Auto
CHICAGO	1009102330	COLBY GARAGE	R3229 31 FULLERTON AV		EDR Hist Auto
CHICAGO	S115739916		MP 312 ON IL RIVER		IL SPILLS
CHICAGO	2014098386		MM 314.3 CHICAGO SAN. CANAL		ERNS
CHICAGO	S117566516		MM 314.3 CHICAGO SAN. CANAL,		IL SPILLS
CHICAGO	S116608381		2017 W 31ST ST		IL CHICAGO ENV
CHICAGO	S115742599		31ST AND KENTON AVE		IL SPILLS
CHICAGO	1009211020	ARGOS MARGARET MRS	503 E 31ST		EDR Hist Cleaner
CHICAGO	1009114803	HELLER BROS	1530 W 31ST		EDR Hist Auto
CHICAGO	2006802234		31ST AND ASHLAND AVE.		ERNS
CHICAGO	1009198746	LEE SAM	422 E 31ST		EDR Hist Cleaner
CHICAGO	S111908683		31ST ST EXIT I-55		IL SPILLS
CHICAGO	S115775720		31ST AND CALIFORNIA		IL SPILLS
CHICAGO	S115724743		31ST ST. AND CALIFORNIA		IL SPILLS
CHICAGO	S116612206		3144 W 31ST PL		IL CHICAGO ENV
CHICAGO	S111876249		31ST & CALIFORNIA/DIV 9 MAX SECURITY JAIL		IL SPILLS
CHICAGO	S111897125		31ST ST & WOOD		IL SPILLS
CHICAGO	2014099119		31ST STREET MARINA		ERNS
CHICAGO	2013062138		31ST STREET HARBOR		ERNS
CHICAGO	S116618039		6035 W 31ST ST		IL CHICAGO ENV
CHICAGO	S115745635		31ST STREET & WOOD		IL SPILLS
CHICAGO	S115740010		1100 E. 31ST ST.		IL SPILLS
CHICAGO	1009202930	LEE SING	474 E 31ST		EDR Hist Cleaner
CHICAGO	1009213239	DUPREE ARTHUR	469 E 31ST		EDR Hist Cleaner
CHICAGO	1009093922	LORENZ FRED C W	31ST COR LA S		EDR Hist Auto
CHICAGO	1009212873	JOHNSON CHARLES	438 E 31ST		EDR Hist Cleaner
CHICAGO	2014081863		31ST STREET		ERNS
CHICAGO	2013054883		31ST STREET HARBOR		ERNS
CHICAGO	S116606840		1629 W 31ST ST		IL CHICAGO ENV
CHICAGO	S112352266		31ST AND CALIFORNIA		IL SPILLS
CHICAGO	S115736892		2032 W. 31ST STREET		IL SPILLS
CHICAGO	S115503047	COOK COUNTY	31ST & CALIFORNIA AVE.		IL RGA LUST
CHICAGO	S117886350		1341 E 31ST ST		IL CHICAGO ENV
CHICAGO	S111894090		31ST & KENTON AVE		IL SPILLS
CHICAGO	S115756199		31ST STREET EXIT I-55 TO I-94		IL SPILLS

City	EDR ID	Site Name	Site Address	Zip	Database(s)
CHICAGO	S116609011		2150 W 31ST ST		IL CHICAGO ENV
CHICAGO	S115521570	UNIVERSAL EDIBLE OILS	4421 WEST 31ST		IL RGA LUST
CHICAGO	1009202141	LEE HONG	445 E 31ST		EDR Hist Cleaner
CHICAGO	1009204060	COAKLEY YOUNG INC	415 E 31ST		EDR Hist Cleaner
CHICAGO	S115725493		4421 W. 31ST.		IL SPILLS
CHICAGO	1009211625	ADAMS HENRY	525 E 31TH		EDR Hist Cleaner
CHICAGO	2015119639		MM 320 ILLINOIS RIVER		ERNS
CHICAGO	S112355640		M.M. 320 CHICAGO SANITARY SHIP CANAL		IL SPILLS
CHICAGO	S112353331		MP 320.1		IL SPILLS
CHICAGO	2014078145		MM 327 ILLINOIS WATERWAY		ERNS
CHICAGO	1009116535	PALT JOHN S	947 W 32D		EDR Hist Auto
CHICAGO	1009213416	HOLMES MAGNUS	514 E 32D		EDR Hist Cleaner
CHICAGO	S112363865		32ND ST. & CENTRAL PARK AVE.		IL SPILLS
CHICAGO	S112360974		32ND PLACE & BENSON		IL SPILLS
CHICAGO	S115722689		32ND & CENTRAL PARK AVENUE		IL SPILLS
CHICAGO	S115718821		32ND PLACE & BENSON		IL SPILLS
CHICAGO	89121211		32ND ST AND CENTRAL PARK AVE		ERNS
CHICAGO	S115731777		MP 33		IL SPILLS
CHICAGO	S111902053		444 W 330TH ST		IL SPILLS
CHICAGO	S115734496		MP 331.4 CALUMET RIVER		IL SPILLS
CHICAGO	S115762713		3300 - 3318 NORTH WHIPPLE AVENUE		IL SPILLS
CHICAGO	1009117551	DAWSON ANTON J	847 W 33D		EDR Hist Auto
CHICAGO	1009211612	BERCOR SAMUEL	404 E 33D		EDR Hist Cleaner
CHICAGO	S111894094		4500 W 33RD ST		IL SPILLS
CHICAGO	1014201607	AMES METAL PRODUCTS CO.	1840 W. 33RD		LEAD SMELTERS
CHICAGO	S117534050		33RD ST AND MICHIGAN AVE		IL SPILLS
CHICAGO	S116605065		1309 W 33RD ST		IL CHICAGO ENV
CHICAGO	S116605129		1318 W 33RD ST		IL CHICAGO ENV
CHICAGO	S117567254		33RD ST. AND MICHIGAN AVE.,		IL SPILLS
CHICAGO	S111889654		33RD & LAWNSDALE		IL SPILLS
CHICAGO	S115742603		4500 WEST 33RD STREET		IL SPILLS
CHICAGO	S116605001		1300 W 33RD ST		IL CHICAGO ENV
CHICAGO	S116605086		1313 W 33RD ST		IL CHICAGO ENV
CHICAGO	1009214421	MOY SING	1235 E 33TH		EDR Hist Cleaner
CHICAGO	S115750521		444 W 33TH ST		IL SPILLS
CHICAGO	1009215038	ELITE LAUNDRY	219 E 33TH		EDR Hist Cleaner
CHICAGO	2003129942		AT 3434 WEST 51ST STREET		HMIRS
CHICAGO	2004030471		AT 3434 WEST 51ST STREET		HMIRS
CHICAGO	2003121330		AT 3434 WEST 51ST STREET		HMIRS
CHICAGO	1009198595	PALMER HOUSE LAUNDRY	500 E 34TH PL		EDR Hist Cleaner
CHICAGO	S112362209		34TH & RIDGEWAY		IL SPILLS
CHICAGO	S116604113		1133 W 34TH ST		IL CHICAGO ENV
CHICAGO	S111881418		34TH & PULASKI		IL SPILLS
CHICAGO	1009114951	BRIDGEPORT MOTOR SERVICE	817 W 34TH		EDR Hist Auto
CHICAGO	S116614253		39 W 34TH ST		IL CHICAGO ENV
CHICAGO	1009114842	BROTHAUER CHAS J	549 H 34TH		EDR Hist Auto
CHICAGO	S115720391		34TH & RIDGEWAY		IL SPILLS

City	EDR ID	Site Name	Site Address	Zip	Database(s)
CHICAGO	S116617158		534 E 34TH ST		IL CHICAGO ENV
CHICAGO	S115495829	34TH STREET MATERIAL RECOVERY & RECYCLING FACILITY	34TH & LAWNSDALE		IL RGA LF
CHICAGO	S116617407		55 W 34TH ST		IL CHICAGO ENV
CHICAGO	S112355854		34TH & KEDZIE		IL SPILLS
CHICAGO	S116615504		44 W 34TH ST		IL CHICAGO ENV
CHICAGO	S116613381		35 W 34TH ST		IL CHICAGO ENV
CHICAGO	97090720		W 35 TH PLACE		HMIRS
CHICAGO	S111894121		35TH & STATE ST		IL SPILLS
CHICAGO	S115743148		35TH & BELL		IL SPILLS
CHICAGO	S117323537		35TH & WENTWORTH		IL SPILLS
CHICAGO	S116613018		3400 W 35TH PL		IL CHICAGO ENV
CHICAGO	9998050072		WEST 35TH PLACE		HMIRS
CHICAGO	S116615297		4310 W 35TH ST		IL CHICAGO ENV
CHICAGO	S115504197	DONGARY INVESTMENTS	4200 WEST 35TH ST.		IL RGA LUST
CHICAGO	S115506430	GAS CITY LTD.	35TH & ASHLAND		IL RGA LUST
CHICAGO	9998030253		WEST 35TH PLACE		HMIRS
CHICAGO	9998100404		WEST 35TH PLACE		HMIRS
CHICAGO	1009097711	SINGER JOS	831 W 35TH		EDR Hist Auto
CHICAGO	9998101477		WEST 35TH PLACE		HMIRS
CHICAGO	97110126		WEST 35TH PL		HMIRS
CHICAGO	97030153		35TH PLACE		HMIRS
CHICAGO	9998080731		WEST 35TH PLACE		HMIRS
CHICAGO	S117566866		35TH & WENTWORTH,		IL SPILLS
CHICAGO	1009210609	WALTON LORETTA	25 W 35TH		EDR Hist Cleaner
CHICAGO	2014018703	35TH AND WENTWORTH	35TH AND WENTWORTH		HMIRS
CHICAGO	97050020		WEST 35TH PL		HMIRS
CHICAGO	97110124		W. 35TH PL		HMIRS
CHICAGO	1009114305	ZAKE JOHN	819 W 35TH		EDR Hist Auto
CHICAGO	97080713		W. 35TH PL		HMIRS
CHICAGO	9998091253		WEST 35TH PLACE		HMIRS
CHICAGO	S111897664		35TH & ASHLAND		IL SPILLS
CHICAGO	S115759292		1954 W. 35TH ST. (IN ALLEY)		IL SPILLS
CHICAGO	S115718696		35TH ST., EAST OF MALLACE		IL SPILLS
CHICAGO	S116606198		15 W 35TH PL		IL CHICAGO ENV
CHICAGO	S115738533		5400 W. 35TH ST.		IL SPILLS
CHICAGO	S112361235		35TH & IRON		IL SPILLS
CHICAGO	9998070931		WEST 35TH PLACE		HMIRS
CHICAGO	97050445		W 35TH PL		HMIRS
CHICAGO	9998101333		WEST 35TH PLACE		HMIRS
CHICAGO	9998080464		WEST 35TH PLACE		HMIRS
CHICAGO	9998100977		WEST 35TH PLACE		HMIRS
CHICAGO	9998080460		WEST 35TH PLACE		HMIRS
CHICAGO	99638174		WEST 35TH STREET BRIDGE		ERNS
CHICAGO	S112360875		35TH STREET EAST OF WALLACE AVE.		IL SPILLS
CHICAGO	S115746174		35TH AND ASHLAND		IL SPILLS
CHICAGO	S115742630		35TH & STATE STREET		IL SPILLS

City	EDR ID	Site Name	Site Address	Zip	Database(s)
CHICAGO	2008882825		35TH ST. BRIDGE		ERNS
CHICAGO	1009212771	MAROVITZ MICHL S	2707 W 35TH		EDR Hist Cleaner
CHICAGO	9998091274		WEST 35TH PLACE		HMIRS
CHICAGO	97080718		W. 35TH PL		HMIRS
CHICAGO	97071595		W. 35TH PLACE		HMIRS
CHICAGO	97081072		W. 35TH PLACE		HMIRS
CHICAGO	9998090303		WEST 35TH PLACE		HMIRS
CHICAGO	S115504198	DONGARY INVESTMENTS	4300 WEST 35TH ST.		IL RGA LUST
CHICAGO	1009123405	WARJU LOUIS	68 ED 35TH		EDR Hist Auto
CHICAGO	9998051436		WEST 35TH PLACE		HMIRS
CHICAGO	9998070932		WEST 35TH PLACE		HMIRS
CHICAGO	97040765		35TH PL		HMIRS
CHICAGO	9998071573		WEST 35TH PLACE		HMIRS
CHICAGO	9998090528		WEST 35TH PLACE		HMIRS
CHICAGO	9998101335		WEST 35TH PLACE		HMIRS
CHICAGO	9998040009		WEST 35TH PLACE		HMIRS
CHICAGO	S115501718	CHICAGO TRANSIT AUTHORITY	35TH & STATE ST.		IL RGA LUST
CHICAGO	97030156		35TH PLACE		HMIRS
CHICAGO	9998080908		WEST 35TH PLACE		HMIRS
CHICAGO	97050082		W 35TH PL		HMIRS
CHICAGO	9998020992		WEST 35TH PLACE		HMIRS
CHICAGO	9998081520		WEST 35TH PLACE		HMIRS
CHICAGO	9998070717		WEST 35TH PLACE		HMIRS
CHICAGO	S115726883		4200 W. 35TH. ST.		IL SPILLS
CHICAGO	S115726868		4300 W. 35TH. ST.		IL SPILLS
CHICAGO	2008429707	W. 36 TH STREET	W. 36 TH STREET		HMIRS
CHICAGO	S115767860		36TH AND PULASKI		IL SPILLS
CHICAGO	S116613995		3737 W 36TH ST		IL CHICAGO ENV
CHICAGO	2007318725		36TH AND PULASKI		ERNS
CHICAGO	96080602		36TH & CALIFORNIA ST		HMIRS
CHICAGO	S117534028		36TH AND MAPLEWOOD		IL SPILLS
CHICAGO	S115523232	YELLOW FREIGHT SYSTEM	3000 WEST 36TH		IL RGA LUST
CHICAGO	S111922036		36TH & PULASKI		IL SPILLS
CHICAGO	S116613922		3710 E 36TH ST		IL CHICAGO ENV
CHICAGO	S117567224		36TH AND MAPLEWOOD,		IL SPILLS
CHICAGO	S115729035		3021 W. 36TH		IL SPILLS
CHICAGO	2002591202		103 36TH SOUTH AVE O.	0	ERNS
CHICAGO	S116607083		17 W 36TH ST		IL CHICAGO ENV
CHICAGO	S115728001		3000 W. 36TH.		IL SPILLS
CHICAGO	S115724839		37TH & LITHUANICA		IL SPILLS
CHICAGO	S116611812		3020 W 37TH ST		IL CHICAGO ENV
CHICAGO	1009212883	GRIFFIN VIRNEL J	511 E 37TH		EDR Hist Cleaner
CHICAGO	S116603895		111 W 37TH PL		IL CHICAGO ENV
CHICAGO	S116613035		3401 W 37TH ST		IL CHICAGO ENV
CHICAGO	S111876347		37TH & LITHUANICA		IL SPILLS
CHICAGO	2002608251		37TH STREET	0	ERNS
CHICAGO	S112358155		37TH & PRINCETON @ BUREAU OF EQUIP SERV GARAGE		IL SPILLS

City	EDR ID	Site Name	Site Address	Zip	Database(s)
CHICAGO	S116611079		2736 W 37TH ST		IL CHICAGO ENV
CHICAGO	S116611050		2730 W 37TH ST		IL CHICAGO ENV
CHICAGO	1009113866	SOUTH SIDE MOTOR CAR CO	132 E 37TH		EDR Hist Auto
CHICAGO	S115745562		3025 WEST 37TH ST		IL SPILLS
CHICAGO	1009212639	FEINSTEIN PHILIP	125 E 37TH		EDR Hist Cleaner
CHICAGO	1009200400	KAM LEE	531 E 37TH		EDR Hist Cleaner
CHICAGO	S115523013	WIRESMASTERS	1365 WEST 37TH		IL RGA LUST
CHICAGO	S112360468		37TH & RACINE		IL SPILLS
CHICAGO	1009119281	JERRYS AUTO SERVICE	R232 38 COT GR AV		EDR Hist Auto
CHICAGO	S115753969		3834		IL SPILLS
CHICAGO	S116415968		3611 W 38TH ST, CHICAGO		IL SPILLS
CHICAGO	S115765919		3611 W 38TH ST./ CORWITH YARD		IL SPILLS
CHICAGO	S115771480		3611 W 38TH ST (CORWITH YARD)		IL SPILLS
CHICAGO	S115719250		38TH & KEDZIE		IL SPILLS
CHICAGO	S115720059		3737 WEST 38TH		IL SPILLS
CHICAGO	1009202028	HING CHAS	3143 W 38TH		EDR Hist Cleaner
CHICAGO	1009103605	JELINEK JAS	3004 W 38TH		EDR Hist Auto
CHICAGO	S116415553		3611 W 38TH ST, CHICAGO		IL SPILLS
CHICAGO	S115718728		3737 38TH STREET		IL SPILLS
CHICAGO	S111919234		3811 W 38TH ST CORWITH YARD		IL SPILLS
CHICAGO	S112361308		38TH & KEDZIE (RR YARDS)		IL SPILLS
CHICAGO	1009211884	LUNG SAM	2709 W 38TH		EDR Hist Cleaner
CHICAGO	S116614275		3901 W 38TH ST		IL CHICAGO ENV
CHICAGO	S115765913		3557 38TH STREET		IL SPILLS
CHICAGO	S116606042		1448 W 38TH PL		IL CHICAGO ENV
CHICAGO	S115753471		3611 W. 38TH. ST./ RR YD		IL SPILLS
CHICAGO	S115772961		3611 W. 38TH. ST./ CORWITH HUB YARD		IL SPILLS
CHICAGO	S115723159		39TH STREET & DAN RYAN EXPWAY.		IL SPILLS
CHICAGO	S115721512		39TH & CICERO		IL SPILLS
CHICAGO	S115748917		2600 39TH STREET		IL SPILLS
CHICAGO	S116614760		408 W 39TH PL		IL CHICAGO ENV
CHICAGO	S116606256		1501 W 39TH PL		IL CHICAGO ENV
CHICAGO	S111878496		39TH & KEDZIE		IL SPILLS
CHICAGO	S116613891		3700 W 39TH ST		IL CHICAGO ENV
CHICAGO	S112363039		39TH AND CICERO		IL SPILLS
CHICAGO	S115725681		39TH & MORTIN		IL SPILLS
CHICAGO	S116614438		3949 W 39TH ST		IL CHICAGO ENV
CHICAGO	S111877189		39TH & MORTEN		IL SPILLS
CHICAGO	S115498027	AMOCO OIL CO. #5083	39TH & KEDZIE		IL RGA LUST
CHICAGO	S116613582		3545 W 39TH PL		IL CHICAGO ENV
CHICAGO	S115771369		39TH AND CICERO		IL SPILLS
CHICAGO	S115498032	AMOCO OIL CO. #5097	39TH & MICHIGAN (94 EAST PERSHING)		IL RGA LUST
CHICAGO	S116612729		3301 W 39TH ST		IL CHICAGO ENV
CHICAGO	S109953825		39TH & CICERO		IL SPILLS
CHICAGO	S111900446		2600 39TH ST		IL SPILLS
CHICAGO	S115726995		39TH & KEDZIE		IL SPILLS
CHICAGO	S116614058		3760 W 40TH ST		IL CHICAGO ENV

City	EDR ID	Site Name	Site Address	Zip	Database(s)
CHICAGO	S115722527		40TH STREET		IL SPILLS
CHICAGO	S111893100		40TH ST & ASHLAND AVE		IL SPILLS
CHICAGO	S115741608		40TH STREET & ASHLAND AVE		IL SPILLS
CHICAGO	2002617674		40TH AND ALBANY AVE	0	ERNS
CHICAGO	S115720626		328 WEST 40TH STREET		IL SPILLS
CHICAGO	S116621514		951 W 40TH PL		IL CHICAGO ENV
CHICAGO	1009212471	MOY KEE	40TH E 61ST		EDR Hist Cleaner
CHICAGO	2000550320		40TH AND ASHLAND	0	ERNS
CHICAGO	S115503727	DEARBORNE WHOLESALE GROCERS	4040 WEST 40TH		IL RGA LUST
CHICAGO	S115727187		4040 W. 40TH.		IL SPILLS
CHICAGO	S115768783		HWY. 41 N. B. AT THE LAKE COOK RD. EXIT		IL SPILLS
CHICAGO	S109092825		HWY 41 NB AT LAKE COOK RD EXIT		IL SPILLS
CHICAGO	S112355853		US 41 SOUTH BOUND R BY END OF CLAVEY ST.		IL SPILLS
CHICAGO	S115746430		4117 TO 4125 N. BROADWAY		IL SPILLS
CHICAGO	S115515590	PERILLO BMW	4117 TO 4125 NORTH BROADWAY		IL RGA LUST
CHICAGO	S111905301		41ST & SPRINGFIELD (CORWITH RR YARD)		IL SPILLS
CHICAGO	S111913718		41ST & PULASKI		IL SPILLS
CHICAGO	S115760607		41ST & PULASKI		IL SPILLS
CHICAGO	S116604085		1130 E 41ST ST		IL CHICAGO ENV
CHICAGO	S112354424		5100 W. 41ST ST		IL SPILLS
CHICAGO	S115753768		41ST & SPFLD/CORWITH YARD		IL SPILLS
CHICAGO	S113273097	FEDERATED METALS CORP	41ST & WALLACE	60608	IL BOL
CHICAGO	S112360473		41ST & KEDZIE AVENUE		IL SPILLS
CHICAGO	1014201359	FEDERATED METALS CORP.	41ST & WALLACE		LEAD SMELTERS
CHICAGO	S116614796		4100 W 41ST ST		IL CHICAGO ENV
CHICAGO	S115775120		5000 41ST ST./ CHICAGO SANITARY SHIP CANAL		IL SPILLS
CHICAGO	S115718216		41ST & KEDZIE AVENUE		IL SPILLS
CHICAGO	90166402		41ST AND PULASKI		ERNS
CHICAGO	S115520855	TRANSPORT SERVICE CO.	5100 WEST 41ST ST.		IL RGA LUST
CHICAGO	1009213615	MOY GERGE	104S E 42D		EDR Hist Cleaner
CHICAGO	92020303		W 42ND		HMIRS
CHICAGO	S115754632		42ND & ASHLAND STS.		IL SPILLS
CHICAGO	S115751112		1445 W 42ND		IL SPILLS
CHICAGO	S116615052		4202 W 42ND ST		IL CHICAGO ENV
CHICAGO	S115722328		4404 WEST 42ND STREET		IL SPILLS
CHICAGO	S111906165		42ND & ASHLAND STS		IL SPILLS
CHICAGO	S115718656		1445 WEST 42ND		IL SPILLS
CHICAGO	S116616044		4700 W 42ND ST		IL CHICAGO ENV
CHICAGO	S116615121		4226 W 42ND ST		IL CHICAGO ENV
CHICAGO	S116603993		1119 W 42ND PL		IL CHICAGO ENV
CHICAGO	S116605997		1442 W 42ND PL		IL CHICAGO ENV
CHICAGO	S117888956		4300 W 42ND ST		IL CHICAGO ENV
CHICAGO	S115720468		1445 WEST 42ND		IL SPILLS
CHICAGO	S115718715		1445 WEST 42ND		IL SPILLS
CHICAGO	S115504157	DOMINICK'S FINER FOODS	4404 WEST 42ND ST.		IL RGA LUST
CHICAGO	S116604086		1130 E 42ND ST		IL CHICAGO ENV
CHICAGO	S116615190		4250 W 42ND ST		IL CHICAGO ENV



City	EDR ID	Site Name	Site Address	Zip	Database(s)
CHICAGO	S115718913		1445 WEST 42ND		IL SPILLS
CHICAGO	S115747841		1445 WEST 42RD STREET		IL SPILLS
CHICAGO	S112362719		RT. 43 AND 143RD ST.		IL SPILLS
CHICAGO	1009212840	SING HONG	22 E 4301		EDR Hist Cleaner
CHICAGO	1009212810	MOY CHARLEY	450 E 4311		EDR Hist Cleaner
CHICAGO	1009205776	KARSH SAML J	1051 E 436		EDR Hist Cleaner
CHICAGO	1009211176	SANDIFORD ADA	730 W 439D		EDR Hist Cleaner
CHICAGO	1009215321	MITCHELL ALEX	739 N 43D		EDR Hist Cleaner
CHICAGO	1009200826	MOY CHARLIE	450 W 43D		EDR Hist Cleaner
CHICAGO	1009206116	BIBB LEONARD	67 B 43D		EDR Hist Cleaner
CHICAGO	1009103676	TILKE WALTER	443 W 43D		EDR Hist Auto
CHICAGO	1009097805	NELSON OLAF	154 W 43D		EDR Hist Auto
CHICAGO	1009205007	CHAPIN LAUNDRY COMPANY	920930 E 43D		EDR Hist Cleaner
CHICAGO	1009212826	SAM SING	1720 E 43D		EDR Hist Cleaner
CHICAGO	1009116470	CLARK JAMES	620 B 43D		EDR Hist Auto
CHICAGO	1009104485	RICHARDS BENJ	558 W 43D		EDR Hist Auto
CHICAGO	S111887549		43RD ST & LAKE SHORE DR		IL SPILLS
CHICAGO	S116620238		7926 W 43RD ST		IL CHICAGO ENV
CHICAGO	S115497817	AMOCO OIL CO. #15544	43RD & WENTWORTH		IL RGA LUST
CHICAGO	S115768791		3526 W 43RD AVE		IL SPILLS
CHICAGO	S111919153		43RD & CANAL ST		IL SPILLS
CHICAGO	S115720920		43RD & WENTWORTH		IL SPILLS
CHICAGO	S115761936		3526 W 43RD ST, BNSF INTERMODAL FACILITY		IL SPILLS
CHICAGO	S115765839		43RD & CANAL ST		IL SPILLS
CHICAGO	S116615564		4414 W 43RD ST		IL CHICAGO ENV
CHICAGO	S112357837		43RD & STATE ST		IL SPILLS
CHICAGO	S116416067		3526 W 43RD ST, CHICAGO		IL SPILLS
CHICAGO	S112362604		43RD & WENTWORTH		IL SPILLS
CHICAGO	S112359642		43RD AND TRIPP		IL SPILLS
CHICAGO	S116615270		4301 W 43RD ST		IL CHICAGO ENV
CHICAGO	S115758898		4400 TO 4420 N. CENTRAL AVE.		IL SPILLS
CHICAGO	93308263		44TH STREET BETWEEN INDIANA AND MICHIGAN AVE		ERNS
CHICAGO	S111887079		44TH ST BETWEEN INDIAN & MICHIGAN AVE		IL SPILLS
CHICAGO	S111884406		44TH & BLACKSTONE		IL SPILLS
CHICAGO	S108046312		44TH		IL SPILLS
CHICAGO	S115735580		44TH ST. AT INDIANA & MIC		IL SPILLS
CHICAGO	S116613345		347 W 44TH ST		IL CHICAGO ENV
CHICAGO	S115763672		44TH & CICCERO, CAL SAG CANAL		IL SPILLS
CHICAGO	1009116524	OGRADY DAHLSTROM	714 W 45D PL		EDR Hist Auto
CHICAGO	S111888261		45TH & ASHLAND		IL SPILLS
CHICAGO	S115736763		45TH & ASHLAND		IL SPILLS
CHICAGO	S116604752		1239 W 45TH ST		IL CHICAGO ENV
CHICAGO	1009101872	SPALLON PATK	1416 E 45TH		EDR Hist Auto
CHICAGO	S116604801		1245 W 45TH PL		IL CHICAGO ENV
CHICAGO	S111907955		45TH ST & RACINE		IL SPILLS
CHICAGO	S115755494		45TH STREET & RACIME		IL SPILLS
CHICAGO	S116604802		1245 W 45TH ST		IL CHICAGO ENV

City	EDR ID	Site Name	Site Address	Zip	Database(s)
CHICAGO	S115763008		45TH & STATE		IL SPILLS
CHICAGO	89106127		45TH ST OFF OF HALSTON		ERNS
CHICAGO	2004733997		45TH AND STATE ST.		ERNS
CHICAGO	S116604649		1225 W 45TH ST		IL CHICAGO ENV
CHICAGO	S116604648		1225 W 45TH PL		IL CHICAGO ENV
CHICAGO	S115505071	EPC PROPERTIES	1928 WEST 46TH		IL RGA LUST
CHICAGO	S112363364		46TH AND DAMEN		IL SPILLS
CHICAGO	S116609239		2219 W 46TH ST		IL CHICAGO ENV
CHICAGO	S115721962		46TH & DAMEN AVENUE		IL SPILLS
CHICAGO	1009074224	TONY S OASIS	3232 W 47		EDR Hist Auto
CHICAGO	S115775165		47TH STREET YARD		IL SPILLS
CHICAGO	S115719054		47TH & ARCHER AVENUE		IL SPILLS
CHICAGO	S115717654		47TH STREET YARD,		IL SPILLS
CHICAGO	S116610400		2521 W 47TH PL		IL CHICAGO ENV
CHICAGO	1009201101	HERSH EVELYN	1323 E 47TH		EDR Hist Cleaner
CHICAGO	97100465		47TH STREET		HMIRS
CHICAGO	1009212228	WHITE THOMAS N	1345 E 47TH		EDR Hist Cleaner
CHICAGO	1009118510	FORTYSEVENTH STREET AUTO STATION	4951 E 47TH		EDR Hist Auto
CHICAGO	96080843		WEST 47TH STREET		HMIRS
CHICAGO	1009203690	ANASTASOSPULOS ANDREW	749 W 47TH		EDR Hist Cleaner
CHICAGO	1009205815	KENWOOD CLEANING WORKS	740 W 47TH		EDR Hist Cleaner
CHICAGO	S116616598		505 W 47TH PL		IL CHICAGO ENV
CHICAGO	1009115052	NICKEL ELECT GARAGE	418 H 47TH		EDR Hist Auto
CHICAGO	1009205322	GIANAKEAS BELL	1002 W 47TH		EDR Hist Cleaner
CHICAGO	99650024		47TH ST TERMINAL		ERNS
CHICAGO	S111922791		47TH ST		IL SPILLS
CHICAGO	1009205011	KENWOOD CLEANING WORKS	74044 W 47TH		EDR Hist Cleaner
CHICAGO	92090408		47TH STREET		HMIRS
CHICAGO	S111914233		47TH ST YARD		IL SPILLS
CHICAGO	S108480057		47TH ST		IL SPILLS
CHICAGO	S115760907		47TH STREET YARD		IL SPILLS
CHICAGO	S115768597		2300 W 47TH		IL SPILLS
CHICAGO	S115768473		47TH ST.		IL SPILLS
CHICAGO	2000018096		47TH STTREET YARD		HMIRS
CHICAGO	1009094058	KEDZIE	47TH SERVICE STA		EDR Hist Auto
CHICAGO	1009212364	TANDOWSKY FELIX	809 E 47TH		EDR Hist Cleaner
CHICAGO	92060721		47TH STREET		HMIRS
CHICAGO	S116610451		2538 E 47TH ST		IL CHICAGO ENV
CHICAGO	S116604890		1256 W 47TH PL		IL CHICAGO ENV
CHICAGO	S112361150		47TH & ARCHER		IL SPILLS
CHICAGO	S115518327	SHELL OIL CO.	47TH & CICERO AVE.		IL RGA LUST
CHICAGO	S115773482		4501 W 47TH		IL SPILLS
CHICAGO	S115776571		47TH STREET YARD		IL SPILLS
CHICAGO	S116613072		341 W 47TH PL		IL CHICAGO ENV
CHICAGO	S115718660		20306 WEST 47TH		IL SPILLS
CHICAGO	S115744496		47TH ST. & DAN RYAN EXPWY		IL SPILLS
CHICAGO	2012013988		47TH STREET YARD		ERNS

City	EDR ID	Site Name	Site Address	Zip	Database(s)
CHICAGO	S108669575		47TH ST IN A INTERMODAL YARD		IL SPILLS
CHICAGO	S115767039		47TH ST. / RR YARD		IL SPILLS
CHICAGO	S115774451		361 47TH ST		IL SPILLS
CHICAGO	1009213424	FRTIEDMAN MORRIS	129 B 47TH		EDR Hist Cleaner
CHICAGO	1009213953	SIMON HENRY	1359 E 47TH		EDR Hist Cleaner
CHICAGO	S111895986		47TH ST & DAN RYAN EXPRESSWAY		IL SPILLS
CHICAGO	S116616747		513 W 47TH PL		IL CHICAGO ENV
CHICAGO	S113808557		47TH STREET YARD		IL SPILLS
CHICAGO	S116608119		1946 W 47TH PL		IL CHICAGO ENV
CHICAGO	S115512817	METRA RAILROAD	147 WEST 47TH ST., 4949 SOUTH WENTWORTH		IL RGA LUST
CHICAGO	1009118252	FORTY SEVENTH STREET AUTO STATION	51 N 47TH		EDR Hist Auto
CHICAGO	97040593		W 47TH STREET		HMIRS
CHICAGO	1009205032	WEBER DAVID	1237 H 47TH		EDR Hist Cleaner
CHICAGO	S115738213		N/ 47TH. ST. ON DAN RYAN		IL SPILLS
CHICAGO	S115742759		10338 TO 48 S.W.AVE.		IL SPILLS
CHICAGO	S111894714		12000 W 4800 N		IL SPILLS
CHICAGO	S115743223		12000 WEST 4800 NORTH		IL SPILLS
CHICAGO	S115757404		1100 48TH ST.		IL SPILLS
CHICAGO	S112361720		2845 48TH STREET		IL SPILLS
CHICAGO	S115719757		2845 48TH STREET		IL SPILLS
CHICAGO	1009115825	NEIGLICK CHAS	1226 B 48TH		EDR Hist Auto
CHICAGO	S116620357		810 W 48TH ST		IL CHICAGO ENV
CHICAGO	S115503352	CSX TRANSPORTATION	48TH PL. & OAKLEY		IL RGA LUST
CHICAGO	S116612756		3310 W 48TH ST		IL CHICAGO ENV
CHICAGO	S115763249		WEST 48TH & SOUTH CANAL STREETS		IL SPILLS
CHICAGO	S115763883		3350 48TH PLACE		IL SPILLS
CHICAGO	S116612933		3350 W 48TH ST		IL CHICAGO ENV
CHICAGO	S116612231		315 W 48TH ST		IL CHICAGO ENV
CHICAGO	S116612516		3235 W 48TH ST		IL CHICAGO ENV
CHICAGO	S108047758		W 48TH & S CANAL ST		IL SPILLS
CHICAGO	S115731754		1100 W. 48TH.		IL SPILLS
CHICAGO	S116621203		919 W 49TH ST		IL CHICAGO ENV
CHICAGO	S115512826	METRA	47 WEST 49TH ST., 494 SOUTH WENTWORTH		IL RGA LUST
CHICAGO	S117567089		EAST 49TH ST. & INDIANA AVE.,		IL SPILLS
CHICAGO	S115749850		49TH & MICHIGAN		IL SPILLS
CHICAGO	S115744026		49TH STREET & WABASH AVE		IL SPILLS
CHICAGO	S115514523	NORTHEAST ILLINOIS RAILROAD CORP.	49TH ST. IN DAY RYAN EXPRESSWAY		IL RGA LUST
CHICAGO	2004732527		49TH AND VINCENNES		ERNS
CHICAGO	2000669045		OF 49TH AND PRAIRIE STREET		ERNS
CHICAGO	S111891317		49TH ST IN THE DAN RYAN EXPRESSWAY		IL SPILLS
CHICAGO	S111895516		49TH ST & WABASH AVE		IL SPILLS
CHICAGO	S111901380		49TH & MICHIGAN		IL SPILLS
CHICAGO	2014099509		EAST 49TH ST		ERNS
CHICAGO	S116620301		801 W 49TH ST		IL CHICAGO ENV
CHICAGO	S111907447		49TH & PRAIRIE STS		IL SPILLS
CHICAGO	S115737301		47 WEST 49TH STREET		IL SPILLS
CHICAGO	S112353450		49TH & KEDSIE		IL SPILLS

City	EDR ID	Site Name	Site Address	Zip	Database(s)
CHICAGO	S115739822		49TH ST./DAN RYAN EXP.		IL SPILLS
CHICAGO	S115512827	METRA	47 WEST 49TH ST., 4949 SOUTH WENTWORTH		IL RGA LUST
CHICAGO	98436895		49TH AND MICHIGAN		ERNS
CHICAGO	S115762933		49TH AND VINCENNES		IL SPILLS
CHICAGO	S115755004		49TH & PRAIRIE STREETS		IL SPILLS
CHICAGO	9999050198		5200 W 4TH STREET		HMIRS
CHICAGO	S113808196		EAST 4TH ST. & PRAIRIE AVE		IL SPILLS
CHICAGO	S115755334		2200 WEST 4TH STREET		IL SPILLS
CHICAGO	97050084		W 4TH ST		HMIRS
CHICAGO	2013052820		MP: 5		ERNS
CHICAGO	2013052838		MP: 5.08		ERNS
CHICAGO	1009200182	HOP LEE	606 E 50TH		EDR Hist Cleaner
CHICAGO	1009204568	GOLDNER HALL	550 E 50TH		EDR Hist Cleaner
CHICAGO	S115721262		50TH & ASHLAND		IL SPILLS
CHICAGO	1009104070	EAST SIDE GARAGE	610 E 50TH		EDR Hist Auto
CHICAGO	2007312186		50TH ST YARD		ERNS
CHICAGO	1009210400	SIRAGANIAN CO	610 E 50TH		EDR Hist Cleaner
CHICAGO	1009103596	SUPERIOR MOTOR SERVICE	518 E 50TH		EDR Hist Auto
CHICAGO	S111926084		CD 513		IL SPILLS
CHICAGO	S115751656		51ST AND NORMAL		IL SPILLS
CHICAGO	S115497875	AMOCO OIL CO. #15940	51ST & HALSTED		IL RGA LUST
CHICAGO	S115515573	PEPSI-COLA GENERAL BOTTLERS	650 WEST 51ST		IL RGA LUST
CHICAGO	S111897822		51ST ST YARD		IL SPILLS
CHICAGO	S112360215		51ST AND STATE ST.		IL SPILLS
CHICAGO	S115521326	U.S. POSTAL SERVICE	2301 WEST 51ST		IL RGA LUST
CHICAGO	2007303728		51ST AND CHICAGO		ERNS
CHICAGO	9998090387		34340 W 51ST		HMIRS
CHICAGO	2009912762		506 WEST 51ST		ERNS
CHICAGO	94080913		51ST ST KEOZIE		HMIRS
CHICAGO	S111903862		51ST & CALUMET AVE		IL SPILLS
CHICAGO	S115728254		51ST & HALSTED		IL SPILLS
CHICAGO	S115737744		51ST & CORNELL		IL SPILLS
CHICAGO	S115737470		6050 W. 51ST		IL SPILLS
CHICAGO	2003130284		51ST @ NORMAL/ NS 47TH YARD		HMIRS
CHICAGO	2008912762		506 WEST 51ST		ERNS
CHICAGO	S112359762		51ST STREET R.R. YARDS CON RAIL R.R. YARDS		IL SPILLS
CHICAGO	97051049		51ST ST		HMIRS
CHICAGO	2000548268		51ST STREET	0	ERNS
CHICAGO	S111879756		51ST & HALSTED		IL SPILLS
CHICAGO	S115717514		51ST AND NORMAL		IL SPILLS
CHICAGO	S115497907	AMOCO OIL CO. #16369	51ST & CORNELL		IL RGA LUST
CHICAGO	96040468		51ST ST		HMIRS
CHICAGO	90165019		51ST AND MOBILE RD. CLOROX BLDG		ERNS
CHICAGO	S112353480		3501 51ST CHI. 400 YARDS N OF THAT ADDR		IL SPILLS
CHICAGO	S111906455		51ST & NORMAL		IL SPILLS
CHICAGO	1009117958	ELGIN MOTOR CAR SERVICE CORP	54 H 51ST		EDR Hist Auto
CHICAGO	1009216019	BATS JOHN	811 W 51ST		EDR Hist Cleaner

City	EDR ID	Site Name	Site Address	Zip	Database(s)
CHICAGO	98465428		51ST ST YARD		ERNS
CHICAGO	S111889239		51ST & CORNELL		IL SPILLS
CHICAGO	S117566898		51ST STREET AND HALSTED RD,		IL SPILLS
CHICAGO	S115752329		51ST AND CALUMET		IL SPILLS
CHICAGO	S115746332		51ST STREET YARD		IL SPILLS
CHICAGO	S115730498		5620 W. 51ST		IL SPILLS
CHICAGO	S117323581		51ST STREET AND HALSTED RD.		IL SPILLS
CHICAGO	S111903188		51ST & NORMAL		IL SPILLS
CHICAGO	92030163		51ST ST		HMIRS
CHICAGO	95060116		3434 2 51ST		HMIRS
CHICAGO	97051048		51ST ST		HMIRS
CHICAGO	1009105689	FIFTH AV GARAGE	2825 27 51TH AV		EDR Hist Auto
CHICAGO	S116617526		558 W 52ND ST		IL CHICAGO ENV
CHICAGO	S116614915		4140 W 52ND ST		IL CHICAGO ENV
CHICAGO	S116614827		4109 W 52ND ST		IL CHICAGO ENV
CHICAGO	S112359531		U.S. 53 AND YUCLID		IL SPILLS
CHICAGO	1009123393	GAMBILL MOTOR CO THE	840 W 53D		EDR Hist Auto
CHICAGO	S115775818		1525 E. 53RD T		IL SPILLS
CHICAGO	S112359574		53RD AND CICERO		IL SPILLS
CHICAGO	S118096693		225 E. 53RD. ST. / PARK MANOR YARD		IL SPILLS
CHICAGO	S118096601		225 E. 53RD. ST./PARK MANOR YARD,		IL SPILLS
CHICAGO	S116617613		5644 W 54TH PL		IL CHICAGO ENV
CHICAGO	1009205417	BECKER CLEANERS	816 W 54TH		EDR Hist Cleaner
CHICAGO	S112354824		54TH ST JUST W OF RACINE ST		IL SPILLS
CHICAGO	2012020386		51554 E. 55 ST		ERNS
CHICAGO	92110764		I 55 S. 35TH ST. EXIT		HMIRS
CHICAGO	S115744489		I. 55, N.BND & CICERO AVE		IL SPILLS
CHICAGO	1009209962	R W B WET WASH LAUNDRY	923 W 557TH		EDR Hist Cleaner
CHICAGO	S111899470		55ST YARD		IL SPILLS
CHICAGO	S112364183		55TH AND CICERO		IL SPILLS
CHICAGO	2012014352		55TH & AND WESTERN AVE		ERNS
CHICAGO	S115749153		5345 W 55TH ST/MIDWAY AP		IL SPILLS
CHICAGO	S111896668		5035 W 55TH ST/CHICAGO MID-WAY		IL SPILLS
CHICAGO	S115730652		55TH & CICERO		IL SPILLS
CHICAGO	S115752396		55TH AND LAGRANGE ROAD		IL SPILLS
CHICAGO	1009114266	BUICK MOTOR CO	55TH WABASH AV		EDR Hist Auto
CHICAGO	2007318421		55TH STREET STATION		ERNS
CHICAGO	S111887481		28800 W 55TH ST		IL SPILLS
CHICAGO	S112354934		55TH & CICERO		IL SPILLS
CHICAGO	S115731771		4950 W. 55TH		IL SPILLS
CHICAGO	2013049841		55TH ST		ERNS
CHICAGO	S111903929		55TH & LAGRANGE RD		IL SPILLS
CHICAGO	S111882156		55TH & CICERO		IL SPILLS
CHICAGO	S115721008		4950 WEST 55TH		IL SPILLS
CHICAGO	2012026819		ON 55TH ST.		ERNS
CHICAGO	S115723184		55TH & CICERO		IL SPILLS
CHICAGO	S116619904		740 E 56TH ST		IL CHICAGO ENV

City	EDR ID	Site Name	Site Address	Zip	Database(s)
CHICAGO	2010951078		57TH AND KENTON		ERNS
CHICAGO	2010957052		57TH STREET		ERNS
CHICAGO	S112362441		57TH & CORNELL DRIVE		IL SPILLS
CHICAGO	1009213534	O K CLEANERS	1452 N 57TH		EDR Hist Cleaner
CHICAGO	S117891080		969 W 57TH PL		IL CHICAGO ENV
CHICAGO	S116608885		2131 W 58TH PL		IL CHICAGO ENV
CHICAGO	1009114565	LEIGHTON MOTOR RADIO SERVICE	501 E 58TH		EDR Hist Auto
CHICAGO	S115733650		58TH & CICERO		IL SPILLS
CHICAGO	91238388		58TH AND PRAIRIE		ERNS
CHICAGO	S115756009		59TH ST. BETWEEN DAMON AND WESTERN		IL SPILLS
CHICAGO	S115761539		2101 59TH ST.		IL SPILLS
CHICAGO	S115505143	EQUILON ENTERPRISES	3642-3658 WEST 59TH ST. & LAWNSDALE		IL RGA LUST
CHICAGO	1009116545	MEYER ALBERT O	210 W 59TH		EDR Hist Auto
CHICAGO	1009097303	JOCH BROS W	59TH NW COR S SANGAMON		EDR Hist Auto
CHICAGO	1014628822	UNDER SILO'S	8001 WEST 59TH STREET		PCB TRANSFORMER
CHICAGO	S115730251		3301 W. 59TH		IL SPILLS
CHICAGO	S115773618		59TH ST. AND HALSTEAD		IL SPILLS
CHICAGO	S116609130		2200 E 59TH ST		IL CHICAGO ENV
CHICAGO	1009206068	HEJL FRANK	3343 W 59TH		EDR Hist Cleaner
CHICAGO	S115498183	AMOCO OIL CO. #9886	59TH & BISHOP		IL RGA LUST
CHICAGO	S115497932	AMOCO OIL CO. #18588	59TH & WENTWORTH		IL RGA LUST
CHICAGO	S111885320		59TH & WENTWORTH		IL SPILLS
CHICAGO	S111882253		59TH & BISHOP		IL SPILLS
CHICAGO	S111218553		59TH ST & HALSTED		IL SPILLS
CHICAGO	S111926929		59TH ST AND HALSTEAD		IL SPILLS
CHICAGO	S115730749		59TH & BISHOP		IL SPILLS
CHICAGO	S115753752		2801 W. 59TH		IL SPILLS
CHICAGO	S115721642		59TH & 194 SOUTHBOUND		IL SPILLS
CHICAGO	S115518302	SHELL OIL CO.	3642-3658 WEST 59TH ST. & LAWNSDALE		IL RGA LUST
CHICAGO	2009925992		59TH AND PRARIE		ERNS
CHICAGO	1009103639	WENNECK WM	208 W 59TH		EDR Hist Auto
CHICAGO	S115733822		59TH & WENTWORTH		IL SPILLS
CHICAGO	S115745353		3642/58 W. 59TH STREET		IL SPILLS
CHICAGO	S115757381		2101 W. 59TH		IL SPILLS
CHICAGO	S115755902		2101 W. 59TH		IL SPILLS
CHICAGO	S112359998		59TH COTTAGE GROVE		IL SPILLS
CHICAGO	S112363131		59TH AND DAN RYAN EXP. I-94 S. BOUND		IL SPILLS
CHICAGO	S111908487		59TH ST BETWEEN DAMON & WESTERN		IL SPILLS
CHICAGO	1014201641	HI GRADE ALLOYS CORP.	3034 E. 59TH		LEAD SMELTERS
CHICAGO	2014100422		2101 59TH ST.		ERNS
CHICAGO	89111593		59TH AND HORNE		ERNS
CHICAGO	S116608975		2145 W 59TH PL		IL CHICAGO ENV
CHICAGO	S115759722		2101 WEST 59TH ST, 59TH STREET YARD.		IL SPILLS
CHICAGO	1014624693	UNDER SILO'S	8001 WEST 59TH STREET		PCB TRANSFORMER
CHICAGO	2015115958		59TH INTERMODAL RAILYARD		ERNS
CHICAGO	2015118424		59TH STREET HARBOR		ERNS
CHICAGO	2014100529		59TH ST YARD		ERNS

City	EDR ID	Site Name	Site Address	Zip	Database(s)
CHICAGO	S115505144	EQUILON ENTERPRISES	3642-3658 WEST 59TH STREET & LAWNSDALE		IL RGA LUST
CHICAGO	S116604784		1243 W 59TH PL		IL CHICAGO ENV
CHICAGO	2010940083		59TH AND MASSASOTT		ERNS
CHICAGO	S111892224		I-55 5B W OF KEDZIE AVE		IL SPILLS
CHICAGO	S115769043		4448 W 5TH ST		IL SPILLS
CHICAGO	1009122654	BOURBON BROS	38320 5TH AV		EDR Hist Auto
CHICAGO	S115749253		4445 W. 5TH SAVE		IL SPILLS
CHICAGO	1009118002	LARSON LAWRENCE C	8530 5TH AV		EDR Hist Auto
CHICAGO	S115505191	ESGUERRA, MARCELINO	4448 WEST 5TH STREET		IL RGA LUST
CHICAGO	S115733122		60TH & DORCHESTER		IL SPILLS
CHICAGO	S111884620		60TH & DORCHESTER		IL SPILLS
CHICAGO	S115755033		6100 TO 6112 IRVING RD		IL SPILLS
CHICAGO	S115739207		61ST & CICERO		IL SPILLS
CHICAGO	S111890702		61ST & CICERO (MIDWAY AP)		IL SPILLS
CHICAGO	1009200724	GEE WAH SAM	356 W 61ST		EDR Hist Cleaner
CHICAGO	S115767218		61ST AND ELLIS ST.		IL SPILLS
CHICAGO	S111349402		61ST ST AND STATE		IL SPILLS
CHICAGO	1009209862	SIXTY FIRST ST HAND LAUNDRY	308 K 61ST		EDR Hist Cleaner
CHICAGO	S115757223		6000 WEST 623RD STREET		IL SPILLS
CHICAGO	S111909762		6000 W 623RD ST		IL SPILLS
CHICAGO	1009116579	PONSTEIN JACOB	737 W 62D		EDR Hist Auto
CHICAGO	91233172		62ND & LASALLE (EAST SIDE OF TRACKS)		ERNS
CHICAGO	S116619728		724 W 62ND PL		IL CHICAGO ENV
CHICAGO	S112356080		62ND & KENTON		IL SPILLS
CHICAGO	S116615709		448 W 62ND PL		IL CHICAGO ENV
CHICAGO	S116604510		1210 W 62ND PL		IL CHICAGO ENV
CHICAGO	1009186360	CRONIN CLEVER CLNRS	3357 W 63		EDR Hist Cleaner
CHICAGO	S115760652		641 W. 63 RD .ST.		IL SPILLS
CHICAGO	1009074075	MARQUETTE PARK SERVICE STA ARCO PETROLEUM PRODUCTS	3655 W 63		EDR Hist Auto
CHICAGO	1009114312	MARMON CHICAGO CO	840 W 631		EDR Hist Auto
CHICAGO	1009205309	FOUNTAS MARTIN	203 W 636		EDR Hist Cleaner
CHICAGO	1009201589	NORMAL HAND LAUNDRY	454 W 63D		EDR Hist Cleaner
CHICAGO	1009198860	YUEN HENRY	3342 W 63D		EDR Hist Cleaner
CHICAGO	1009200718	SUNBEAM HAND LAUNDRY	1443 E 63D		EDR Hist Cleaner
CHICAGO	1009210923	BROWN BENJ	439 W 63D		EDR Hist Cleaner
CHICAGO	1009215254	YONG CHARLEY	346 63D		EDR Hist Cleaner
CHICAGO	1009198829	CHICAGO LAWN HAND LAUNDRY	3308 W 63D		EDR Hist Cleaner
CHICAGO	1009103135	STILLING JOS B	3738 W 63D		EDR Hist Auto
CHICAGO	1009200009	MOHN HARRY	417 W 63D		EDR Hist Cleaner
CHICAGO	1009204455	BAXTER CLNRS BR	1402 E 63D		EDR Hist Cleaner
CHICAGO	1009200189	HOP WO	225 WV 63D		EDR Hist Cleaner
CHICAGO	1009117514	DUNN DREW	3518 W 63D		EDR Hist Auto
CHICAGO	1009118433	CALDWELL PERRY M	700 W 63D		EDR Hist Auto
CHICAGO	1009206065	HARWARD CLNRS	3343 W 63D		EDR Hist Cleaner
CHICAGO	S109327514		63RD ST ENGLEWOOD YARD		IL SPILLS
CHICAGO	S115729169		63RD & KOSTNER		IL SPILLS

City	EDR ID	Site Name	Site Address	Zip	Database(s)
CHICAGO	S115739255		63RD AND STATE ST.		IL SPILLS
CHICAGO	S115761679		63RD & OAKLEY		IL SPILLS
CHICAGO	S111349563		63RD & PULASKI		IL SPILLS
CHICAGO	2013057857		63RD AND ASHLAND		ERNS
CHICAGO	2006814764		63RD STREET		ERNS
CHICAGO	S111901688		63RD ST		IL SPILLS
CHICAGO	S111886430		5400 W 63RD ST MIDWAY AVIATION SUPPORT FACILITY		IL SPILLS
CHICAGO	S108046564		63RD ST INTERMODLE FACILITY		IL SPILLS
CHICAGO	S115720214		5300 WEST 63RD		IL SPILLS
CHICAGO	S115725511		63RD ST. & LOREL		IL SPILLS
CHICAGO	S115774415		63RD & PULASKI		IL SPILLS
CHICAGO	S115773440		2800 W. 63RD		IL SPILLS
CHICAGO	S115514063	NATIONAL GUARD MIDWAY AASF	5400 63RD ST., AVIATION SUPPORT FACILITY		IL RGA LUST
CHICAGO	S115508750	ILLINOIS BELL TELEPHONE	63RD & LOREL ST.		IL RGA LUST
CHICAGO	2006818594		63RD AND STATE STREET		ERNS
CHICAGO	9407036497		63RD STREET		HMIRS
CHICAGO	97100749		63RD ST RAIL YARD		HMIRS
CHICAGO	S111881447		63RD & HOMAN		IL SPILLS
CHICAGO	S111894905		63RD & INDIANA STS (CONRAIL YARDS)		IL SPILLS
CHICAGO	S115735851		63RD & UNION		IL SPILLS
CHICAGO	2006814727		63RD ST INTERMODAL RAMP		ERNS
CHICAGO	2004721985		63RD AND ASHLAND		ERNS
CHICAGO	S112363081		5200 WEST 63RD STREET 63RD & LARAMIE		IL SPILLS
CHICAGO	S116761438		225 W 63RD STREET - PARK MANOR YARD		IL SPILLS
CHICAGO	S112352638		63RD & HAMILTON		IL SPILLS
CHICAGO	S115718891		5200 WEST 63RD		IL SPILLS
CHICAGO	S115743414		63RD & INDIANA STREETS		IL SPILLS
CHICAGO	S115513289	MOBIL OIL #05FPK	2800 WEST 63RD & CALIFORNIA AVE.		IL RGA LUST
CHICAGO	S111925459		5000 W 63RD ST MIDWAY AP		IL SPILLS
CHICAGO	2001010257		63RD & YALE STREET		HMIRS
CHICAGO	9407036496		63RD STREET		HMIRS
CHICAGO	96021103		63RD ST		HMIRS
CHICAGO	S111895740		63RD & LARAMIE (MIDWAY AIRPORT)		IL SPILLS
CHICAGO	S111890750		63RD & STATE ST (CONRAIL RAIL YARDS)		IL SPILLS
CHICAGO	S116615283		4309 W 63RD PL		IL CHICAGO ENV
CHICAGO	S115729944		63RD & HOMAN		IL SPILLS
CHICAGO	S115506987	GOODYEAR TIRE & RUBBER	63RD ST. & UNION		IL RGA LUST
CHICAGO	S117566632		225 W 63RD STREET- PARK MANOR YARD,		IL SPILLS
CHICAGO	S111877019		63RD ST LOREL		IL SPILLS
CHICAGO	S115501546	CHICAGO HOUSING AUTHORITY	220 & 63RD ST.		IL RGA LUST
CHICAGO	S115520753	TOMS AMOCO #8616	63RD & KOSTNER		IL RGA LUST
CHICAGO	S111880671		63RD & KOSTNER		IL SPILLS
CHICAGO	S111887350		63RD & UNION		IL SPILLS
CHICAGO	S115750157		63RD ST		IL SPILLS
CHICAGO	S115744250		63RD & LARAMIE (MIDWAY AP		IL SPILLS
CHICAGO	2008883760		63RD STREET RAIL YARD		ERNS
CHICAGO	2010954740		63RD STREET		ERNS



City	EDR ID	Site Name	Site Address	Zip	Database(s)
CHICAGO	9998051423		63RD		HMIRS
CHICAGO	1008990209	SILVER WHEEL CYCLES	3655 W 64		EDR Hist Auto
CHICAGO	S115727177		64TH & DAN RYAN EXPRESS		IL SPILLS
CHICAGO	S115519626	ST. BERNARD HOSPITAL	64TH & DAN RYAN EXPRESS		IL RGA LUST
CHICAGO	S115498131	AMOCO OIL CO. #8509	64TH & COTTAGE GROVE		IL RGA LUST
CHICAGO	S111878677		64TH & DAN RYAN EXPRESS		IL SPILLS
CHICAGO	S116606652		16 E 64TH ST		IL CHICAGO ENV
CHICAGO	S116608234		200 W 64TH ST		IL CHICAGO ENV
CHICAGO	1009206297	BECKER CLEANERS	810 E 64TH 462		EDR Hist Cleaner
CHICAGO	1009201071	BEAR MORRIS JANETS HAND LNDRY	804 E 64TH		EDR Hist Cleaner
CHICAGO	2013038170		2251 WEST 64TH PLACE		ERNS
CHICAGO	S111882808		64TH & COTTAGE GROVE		IL SPILLS
CHICAGO	S116608320		201 W 64TH ST		IL CHICAGO ENV
CHICAGO	S115731304		64TH & COTTAGE GROVE		IL SPILLS
CHICAGO	200114279		W 65TH ST		HMIRS
CHICAGO	1009210485	BERNSTEIN MYER W	65TH NE COR EGGLESTON		EDR Hist Cleaner
CHICAGO	S116606497		1534 W 65TH PL		IL CHICAGO ENV
CHICAGO	20016131		W 65TH STREET		HMIRS
CHICAGO	2000080271		W 65TH ST		HMIRS
CHICAGO	S111888317		65TH & 66TH ST & RACINE		IL SPILLS
CHICAGO	S116619503		710 W 65TH ST		IL CHICAGO ENV
CHICAGO	1009204189	SIMON HENRY	400 W 65TH		EDR Hist Cleaner
CHICAGO	S115719163		6051 65TH STREET		IL SPILLS
CHICAGO	1009204911	PERFECTION CLEANING SWEING	933 S 65TH		EDR Hist Cleaner
CHICAGO	S116606377		1516 W 65TH PL		IL CHICAGO ENV
CHICAGO	S115736819		65TH & 66TH & RACINE ST.		IL SPILLS
CHICAGO	97090715		W 66 TH PLACE		HMIRS
CHICAGO	1009116834	AUTO AEROPLANE RADIATOR REPAIR CO	3060 64 66 GRAND AV		EDR Hist Auto
CHICAGO	S116612699		33 W 66TH PL		IL CHICAGO ENV
CHICAGO	S115736901		66TH & WENTWORTH		IL SPILLS
CHICAGO	9900016513		W 66TH STREET		HMIRS
CHICAGO	2000090991		W 66TH STREET		HMIRS
CHICAGO	S111888399		66TH & WENTWORTH		IL SPILLS
CHICAGO	1009102774	BALLANTINE ROY K	717 W 66TH		EDR Hist Auto
CHICAGO	1009118355	BALLANTINE K R	723 W 66TH		EDR Hist Auto
CHICAGO	9998110529		W 66TH ST		HMIRS
CHICAGO	92080379		W 66TH STREET		HMIRS
CHICAGO	94111037		W 66TH STREET		HMIRS
CHICAGO	9900016514		W 66TH STREET		HMIRS
CHICAGO	91080725		66TH STREET		HMIRS
CHICAGO	92060449		W 66TH STREET		HMIRS
CHICAGO	91090590		66TH ST		HMIRS
CHICAGO	94020845		W 66TH ST		HMIRS
CHICAGO	9998080128		66TH PLACE		HMIRS
CHICAGO	94050178		W 66TH ST		HMIRS
CHICAGO	S116615878		456 E 67TH ST		IL CHICAGO ENV
CHICAGO	S111919162		67TH ST & MICHIGAN AVE		IL SPILLS

City	EDR ID	Site Name	Site Address	Zip	Database(s)
CHICAGO	S115497885	AMOCO OIL CO. #15954	67TH & COTTAGE GROVE NORTHEAST		IL RGA LUST
CHICAGO	1009216006	GARDEAJAIS SOTEREOS	1591 E 67TH		EDR Hist Cleaner
CHICAGO	1009200268	DICKINSON BROS	1414 E 67TH		EDR Hist Cleaner
CHICAGO	1009104056	DORCHESTER GARAGE	1401 E 67TH		EDR Hist Auto
CHICAGO	S115718631		67TH & KEDZIE		IL SPILLS
CHICAGO	S115768219		67TH AVE AND WESTERN AVE		IL SPILLS
CHICAGO	S115501892	CHICAGO, CITY OF	432 EAST 67TH ST.		IL RGA LUST
CHICAGO	S112362609		67TH & COTTAGE GROVE NE		IL SPILLS
CHICAGO	S116609999		2416 W 67TH PL		IL CHICAGO ENV
CHICAGO	1009095711	ELIRLICH FLANZER W	67TH SW COR W MARQ RD		EDR Hist Auto
CHICAGO	S115496715	1ST CHICAGO BLDG. CORP.	67TH & STONEY ISLAND AVE.		IL RGA LUST
CHICAGO	S112360820		67TH & KEDZIE, NE CORNER		IL SPILLS
CHICAGO	S115769211		67TH ST. AND COTTAGE GROVE AVE.		IL SPILLS
CHICAGO	S116611701		3000 W 67TH PL		IL CHICAGO ENV
CHICAGO	1009205149	BAXTOR CLEANING LAUNDRY SERVICE	1559 E 67TH		EDR Hist Cleaner
CHICAGO	S115765845		67TH STREET AT MICHIGAN AVENUE		IL SPILLS
CHICAGO	S112358772		67TH & KEATING		IL SPILLS
CHICAGO	S111888074		67TH & STONY ISLAND AVE		IL SPILLS
CHICAGO	S115720925		67TH & COTTAGE GROVE		IL SPILLS
CHICAGO	1009104483	REX GARAGE INC	1422 E 67TH		EDR Hist Auto
CHICAGO	1009123412	OAKWOOD AUTO REPAIRS	750 H 67TH		EDR Hist Auto
CHICAGO	S108891628		67TH AVE & WESTERN AVE		IL SPILLS
CHICAGO	S115749660		432 E. 67TH STREET		IL SPILLS
CHICAGO	S115736576		67TH & STONEY ISLAND AVE		IL SPILLS
CHICAGO	1009206103	BECKER CLNRS BR	1122 E 68D		EDR Hist Cleaner
CHICAGO	S116614579		401 E 68TH ST		IL CHICAGO ENV
CHICAGO	S115756687		69TH STREET ON DAN RYAN EXPRESS WAY		IL SPILLS
CHICAGO	S112352972		69TH & CENTRAL		IL SPILLS
CHICAGO	S112364352		69TH & ASHLAND		IL SPILLS
CHICAGO	1009200728	SING SING	204 E 69TH		EDR Hist Cleaner
CHICAGO	877558		AT 69TH AND HARLEM		ERNS
CHICAGO	1009100969	GUNDERSON ARTH	211 E 69TH		EDR Hist Auto
CHICAGO	S111894259		69TH & IB @ DAN RYAN		IL SPILLS
CHICAGO	1009212767	MARKS ABE	318 E 69TH		EDR Hist Cleaner
CHICAGO	S111909195		69TH ST DAN RYAN EXPRESS WAY		IL SPILLS
CHICAGO	S115723450		69TH & ASHLAND		IL SPILLS
CHICAGO	S115742768		69TH & INBOUND DAN RYAN		IL SPILLS
CHICAGO	S115501704	CHICAGO TRANSIT AUTHORITY	1601 WEST 69TH ST. & ASHLAND		IL RGA LUST
CHICAGO	1009205009	HYGIENIC CLEANING CO INC	218220 E 69TH		EDR Hist Cleaner
CHICAGO	1009200708	SOUTHMOOR HAND LAUNDRY	1532 E 69TH		EDR Hist Cleaner
CHICAGO	1009105966	WILLS AND SMITH	8133 5 7 DOBSON AV		EDR Hist Auto
CHICAGO	S116618172		611 E 70TH ST		IL CHICAGO ENV
CHICAGO	1009075178	PHILLIPS	1724 E 71		EDR Hist Auto
CHICAGO	S113808052		WEST 71 ST. AND SOUTH BELL AVE		IL SPILLS
CHICAGO	S115776071		WEST 71 ST AND S BELL AVE		IL SPILLS
CHICAGO	1009186092	NU MAGIC LAUNDROMAT	2013 E 71		EDR Hist Cleaner
CHICAGO	1009212831	SHOON LEE	1106 W 711TH		EDR Hist Cleaner

City	EDR ID	Site Name	Site Address	Zip	Database(s)
CHICAGO	S116615405		4343 W 71ST ST		IL CHICAGO ENV
CHICAGO	1009201838	LEHRER IRVING	1741 E 71ST		EDR Hist Cleaner
CHICAGO	S116613827		3648 W 71ST PL		IL CHICAGO ENV
CHICAGO	S115497801	AMOCO OIL CO. #15485	71ST & STATE ST.		IL RGA LUST
CHICAGO	S111877483		71ST ST & LAKE SHORE DR		IL SPILLS
CHICAGO	S116614418		3945 W 71ST PL		IL CHICAGO ENV
CHICAGO	2014095241		7000 WEST 71ST		ERNS
CHICAGO	S112364218		71ST & VINCENES		IL SPILLS
CHICAGO	S115727024		499 W. 71ST		IL SPILLS
CHICAGO	96060779		71ST & CRAWFORD		HMIRS
CHICAGO	1009105914	TEXACO AUTO LAUNDRIES	2011 E 71ST		EDR Hist Auto
CHICAGO	91238491		71ST AND PALLESKY		ERNS
CHICAGO	1009188019	EAST END CLEANERS AND TLRS	1723 E 71ST		EDR Hist Cleaner
CHICAGO	S111888166		71ST & STATE ST		IL SPILLS
CHICAGO	S115723238		71ST & VINCENNES		IL SPILLS
CHICAGO	2000531550		71ST STREET AND KEDZIE AVE	0	ERNS
CHICAGO	1009205903	MEVERS SIMON N	1925 E 71ST		EDR Hist Cleaner
CHICAGO	S115776206		7000 WEST 71ST		IL SPILLS
CHICAGO	1009202123	WING KEE	1927 E 71ST		EDR Hist Cleaner
CHICAGO	1009104447	BRYN MAWR GARAGE	2043 E 71ST		EDR Hist Auto
CHICAGO	1009119918	DRIVE GARAGE	2841 E 71ST		EDR Hist Auto
CHICAGO	1009200759	CANTON HAND LAUNDRY	2109 E 71ST		EDR Hist Cleaner
CHICAGO	1009211012	BRYN MAWR CLEANERS	1920 E 71ST		EDR Hist Cleaner
CHICAGO	S115498315	AMOCO OIL CO.	71ST & VINCENNES		IL RGA LUST
CHICAGO	S115725974		71ST & S. LAKE SHORE DR.		IL SPILLS
CHICAGO	S118240837		4300 W. 72ND ST./MIDWAY TERMINAL		IL SPILLS
CHICAGO	S116415486		4300 WEST 72ND ST.,CHICAGO,IL		IL SPILLS
CHICAGO	872272		72ND & SAYER		ERNS
CHICAGO	S116609243		222 E 72ND PL		IL CHICAGO ENV
CHICAGO	S118359841		4300 W. 72ND. ST / MIDWAYTERMINAL		IL SPILLS
CHICAGO	S115755317		732 - 736 SW AVE.		IL SPILLS
CHICAGO	1009204580	GREENSPAN NATHAN	2533 E 73D		EDR Hist Cleaner
CHICAGO	1009103604	JEFFERY GARAGE	1951 E 73D		EDR Hist Auto
CHICAGO	S116606171		1470 E 73RD PL		IL CHICAGO ENV
CHICAGO	S116619781		730 E 73RD PL		IL CHICAGO ENV
CHICAGO	S115744382		73RD & KEDZIE AVE.		IL SPILLS
CHICAGO	S111895872		73RD & KEDZIE AVE		IL SPILLS
CHICAGO	S110824843		73RD ST		IL SPILLS
CHICAGO	S115768959		73RD & BELL (BETWEEN THE UNION PACIFIC & CSX DIAMONDS.		IL SPILLS
CHICAGO	1009105946	WELEHER FRANK	3857 59 74TH AV		EDR Hist Auto
CHICAGO	1009096341	ANDERSON ARTH	1334 W 74TH		EDR Hist Auto
CHICAGO	S115754949		1843 W. 74TH ST./UNIT #1		IL SPILLS
CHICAGO	S115754951		1843 W. 74TH ST./UNIT #3		IL SPILLS
CHICAGO	S111878127		74TH & HARDING		IL SPILLS
CHICAGO	S115501730	CHICAGO TRANSIT AUTHORITY	74TH & WOOD ST.		IL RGA LUST
CHICAGO	S116603655		1058 W 74TH PL		IL CHICAGO ENV
CHICAGO	S116617043		527 W 74TH PL		IL CHICAGO ENV

City	EDR ID	Site Name	Site Address	Zip	Database(s)
CHICAGO	S111885537		74TH & WOODS ST		IL SPILLS
CHICAGO	1009098083	RILEYS SERVICE STA	3346 N 74TH AV		EDR Hist Auto
CHICAGO	S115754950		1843 W. 74TH ST.,/UNIT #2		IL SPILLS
CHICAGO	1009095955	WICKBERG CARLSON W	74TH COR ABERDEEN		EDR Hist Auto
CHICAGO	S115734039		74TH & WOOD STS.		IL SPILLS
CHICAGO	S116609221		2215 W 75TH ST		IL CHICAGO ENV
CHICAGO	S116607440		1749 W 75TH ST		IL CHICAGO ENV
CHICAGO	1009213536	OBRIEN JACK	1539 E 75TH		EDR Hist Cleaner
CHICAGO	S116613894		3700 W 75TH ST		IL CHICAGO ENV
CHICAGO	S116613977		373 W 75TH PL		IL CHICAGO ENV
CHICAGO	S116613912		3707 W 75TH ST		IL CHICAGO ENV
CHICAGO	S115719822		2301 WEST 75TH		IL SPILLS
CHICAGO	1009095641	MCKERNIN MICHL	1521 E 75TH		EDR Hist Auto
CHICAGO	2009896730		75TH STREET AT		ERNS
CHICAGO	2008905642		75TH ST. & SW HWY		ERNS
CHICAGO	S117886520		1500 W 75TH ST		IL CHICAGO ENV
CHICAGO	S116605633		1400 W 75TH ST		IL CHICAGO ENV
CHICAGO	1009115839	LIGGETT CARL W	1049 E 75TH		EDR Hist Auto
CHICAGO	1009212465	QUONG MOY	941 R 75TH		EDR Hist Cleaner
CHICAGO	1009118028	KAMIN GEORGE W	1531 E 75TH		EDR Hist Auto
CHICAGO	1009215911	PING GEORGE	2965 E 75TH		EDR Hist Cleaner
CHICAGO	S111894639		75TH & BELL ST		IL SPILLS
CHICAGO	2013052201		75TH ST		ERNS
CHICAGO	1009095669	FOLK WM G NW COR	75TH AND YATES AV		EDR Hist Auto
CHICAGO	2008896730		75TH STREET AT		ERNS
CHICAGO	2009905642		75TH ST. & SW HWY		ERNS
CHICAGO	S115771276		1400 WEST 76TH		IL SPILLS
CHICAGO	S116612050		3101 W 76TH ST		IL CHICAGO ENV
CHICAGO	S118240998		76TH ST. & MATING LUTHER KING DR.		IL SPILLS
CHICAGO	S107740866	CITY OF CHICAGO, DEPT. OF ENVIRONMENT	76TH AND S ALBANY STS		IL AIRS
CHICAGO	S115763632		76TH AND CICERO (PARKING LOT OF FORD CITY MALL)		IL SPILLS
CHICAGO	S116611427		2900 E 76TH ST		IL CHICAGO ENV
CHICAGO	S116415688		1201 E 77TH ST, CHICAGO		IL SPILLS
CHICAGO	S115721789		77TH VINCENNES		IL SPILLS
CHICAGO	1009104461	RACINE	77TH GARAGE		EDR Hist Auto
CHICAGO	S112363314		77TH & VINCENNES		IL SPILLS
CHICAGO	S112363240		77TH & VINCENNES		IL SPILLS
CHICAGO	S112361911		78TH & WALLACE		IL SPILLS
CHICAGO	2007324296		78TH AND PHILLIPS STREET		ERNS
CHICAGO	S115521713	URBAN EQUITIES, INC.	78TH & WOODLAWN ST.		IL RGA LUST
CHICAGO	S115719991		78TH STREET & WALLACE		IL SPILLS
CHICAGO	S115755262		78TH & WOODLAWN STS.		IL SPILLS
CHICAGO	S111907714		78TH & WOODLAWN STS		IL SPILLS
CHICAGO	S116613822		3646 W 78TH PL		IL CHICAGO ENV
CHICAGO	1009184832	AUBURN PARK CLNRS	408 W 79		EDR Hist Cleaner
CHICAGO	S111895139		79TH & KEDZIE AVE		IL SPILLS
CHICAGO	S115725341		79TH AND MERRILL		IL SPILLS

City	EDR ID	Site Name	Site Address	Zip	Database(s)
CHICAGO	S115769100		79TH STREET & WESTERN AVENUE		IL SPILLS
CHICAGO	S116620118		7601 W 79TH ST		IL CHICAGO ENV
CHICAGO	S111876849		79TH & MERRILL		IL SPILLS
CHICAGO	S112356642		79TH & WESTERN @ QFC FACILITY		IL SPILLS
CHICAGO	S111899413		79TH & KILPATRICK		IL SPILLS
CHICAGO	S115513262	MOBIL OIL #05BC5	79TH & MERRILL		IL RGA LUST
CHICAGO	S111923553		79TH ST & WESTERN AVE		IL SPILLS
CHICAGO	S115747924		79TH & KILPATRICK		IL SPILLS
CHICAGO	S115497986	AMOCO OIL CO. #19514	79TH & PERRY		IL RGA LUST
CHICAGO	S115767663		79TH AND CICERO		IL SPILLS
CHICAGO	1009105146	BUCKLEY JAS J	434 W 79TH		EDR Hist Auto
CHICAGO	S112362593		79TH S. SHORE DRIVE 3110 E. 79TH		IL SPILLS
CHICAGO	S115720909		3110 EAST 79TH		IL SPILLS
CHICAGO	S115743648		79TH & KEDZIE AVE.		IL SPILLS
CHICAGO	1008990492	ERICKSON WM	438 W 79TH		EDR Hist Auto
CHICAGO	S111899140		79TH & KEDZIE		IL SPILLS
CHICAGO	S111887212		79TH & PERRY		IL SPILLS
CHICAGO	S116604467		1203 W 79TH PL		IL CHICAGO ENV
CHICAGO	S112354698		79TH		IL SPILLS
CHICAGO	S115498026	AMOCO OIL CO. #5080	3110 EAST 79TH		IL RGA LUST
CHICAGO	1009105214	L L GARAGE	445 W 79TH		EDR Hist Auto
CHICAGO	S115741088		3750 W. 79TH STREET/#192		IL SPILLS
CHICAGO	1009205293	WITT CHAS A	7310 W 79TH		EDR Hist Cleaner
CHICAGO	S112358690		79TH & WESTERN CHICAGO YARDS FOREST PARK RAMP		IL SPILLS
CHICAGO	S115735713		79TH & PERRY		IL SPILLS
CHICAGO	S115747651		79TH & KEDZIE		IL SPILLS
CHICAGO	S115496959	A & R MANAGEMENT	79TH & CICERO		IL RGA LUST
CHICAGO	S112357058		79TH & WESTERN		IL SPILLS
CHICAGO	1009205225	ROSENTHAL JOHN	2217 W 79TH		EDR Hist Cleaner
CHICAGO	1009198392	SAM WAH	17 E 7TH		EDR Hist Cleaner
CHICAGO	873714		7TH FLOOR		ERNS
CHICAGO	1009200196	HUGH SING	421 E 7TH		EDR Hist Cleaner
CHICAGO	2013056102		MP: 8.2		ERNS
CHICAGO	2014096741		MP 8.25		ERNS
CHICAGO	2008876881		INTERSTATE 80 EASTBOUND		ERNS
CHICAGO	S112355847		80TH PLACE & EXCHANGE		IL SPILLS
CHICAGO	S116612600		3251 E 81ST ST		IL CHICAGO ENV
CHICAGO	S111885209		81ST & INDIANA		IL SPILLS
CHICAGO	S115733711		81ST & INDIANA		IL SPILLS
CHICAGO	S115520874	TRAVIS DEVELOPMENT CO.	81ST & INDIANA		IL RGA LUST
CHICAGO	S117888360		3500 W 82ND ST		IL CHICAGO ENV
CHICAGO	1009116789	BURNS CHARLES R	310 H 83D		EDR Hist Auto
CHICAGO	1009206220	DRAHOUS ALBERT	742 E 83D		EDR Hist Cleaner
CHICAGO	1009203781	AVALON PARK AMERICAN CLNRS	1540 E 83D		EDR Hist Cleaner
CHICAGO	S111883741		83RD & STATE ST		IL SPILLS
CHICAGO	S115498166	AMOCO OIL CO. #9715	83RD ST. & STATE ST.		IL RGA LUST
CHICAGO	S112358514		83RD & POLASKI		IL SPILLS

City	EDR ID	Site Name	Site Address	Zip	Database(s)
CHICAGO	S115732241		83RD & STATE ST.		IL SPILLS
CHICAGO	S115747025		2501 EAST 83RD		IL SPILLS
CHICAGO	S116608819		212 E 83RD PL		IL CHICAGO ENV
CHICAGO	2013063397		WEST 83RD PLACE		ERNS
CHICAGO	S111888213		83RD & PULASKI		IL SPILLS
CHICAGO	S115522374	WASHINGTON TERRACE PARK LTD.	111 EAST 83RD		IL RGA LUST
CHICAGO	S115498165	AMOCO OIL CO. #9710	83RD & PULASKI RD.		IL RGA LUST
CHICAGO	S115736715		83RD & PULASKI		IL SPILLS
CHICAGO	S115518279	SHELL OIL CO.	2941 EAST 83RD ST. @ EXCHANGE AVE.		IL RGA LUST
CHICAGO	S115725400		1111 E. 83RD.		IL SPILLS
CHICAGO	S116608359		2015 E 84TH ST		IL CHICAGO ENV
CHICAGO	1009205733	BINKS CLNRS DYERS	1547 E 85TH		EDR Hist Cleaner
CHICAGO	S115718212		1750 WEST 85TH PLACE		IL SPILLS
CHICAGO	1009095805	DAMALES JAS W	85TH NW COR S ASHLAND AV		EDR Hist Auto
CHICAGO	S111883654		86TH ST GATE		IL SPILLS
CHICAGO	S115732154		86TH ST. GATE		IL SPILLS
CHICAGO	S115509307	INTERNATIONAL MILL SERVICE	86TH ST. GATE		IL RGA LUST
CHICAGO	S112361862		87TH & STATE		IL SPILLS
CHICAGO	S115719930		87TH & STATE		IL SPILLS
CHICAGO	S111898018		87TH & MARTIN LUTHER DR		IL SPILLS
CHICAGO	S111887646		87TH & COTTAGE RD		IL SPILLS
CHICAGO	S115719935		87TH & MARTIN L. KING		IL SPILLS
CHICAGO	S115736146		87TH & COTTAGE RD.		IL SPILLS
CHICAGO	S115512522	MCCAIN, IRIS	1730 87TH ST.		IL RGA LUST
CHICAGO	S115510590	KING PETROLEUM	1400 87TH ST.		IL RGA LUST
CHICAGO	S112361865		87TH & STATE		IL SPILLS
CHICAGO	S111878094		87TH ST & KING AVE		IL SPILLS
CHICAGO	S112361866		87TH & MARTIN LUTHER KING		IL SPILLS
CHICAGO	S115746529		87TH & MARTIN LUTHER DR		IL SPILLS
CHICAGO	S115745447		1730 87TH ST.		IL SPILLS
CHICAGO	S115518422	SHELL OIL CO.	87TH & STATE ST.		IL RGA LUST
CHICAGO	S115724568		87TH & MARTIN LUTHER KING		IL SPILLS
CHICAGO	S115502334	CLARK REFINING & MARKETING, INC.	2924 EAST 87TH		IL RGA LUST
CHICAGO	S111876074		87TH & MARTIN LUTHER KING DR		IL SPILLS
CHICAGO	S116613670		3600 E 87TH ST		IL CHICAGO ENV
CHICAGO	S117888452		3615 W 87TH ST		IL CHICAGO ENV
CHICAGO	S116620923		8700 S 87TH ST SKYWAY		IL CHICAGO ENV
CHICAGO	S115726591		87TH & KING AVE.		IL SPILLS
CHICAGO	S115518421	SHELL OIL CO.	87TH & MARTIN LUTHER KING DR.		IL RGA LUST
CHICAGO	S116612740		3308 E 88TH PL		IL CHICAGO ENV
CHICAGO	S115761758		89TH & RACINE		IL SPILLS
CHICAGO	S111915633		89TH & RACINE		IL SPILLS
CHICAGO	1009110496	HUCKSOLD FRED	402 E 89TH		EDR Hist Auto
CHICAGO	1009206341	TIP TOP CLEANERS DYERS	3312 8D		EDR Hist Cleaner
CHICAGO	S115498149	AMOCO OIL CO. #9511	3950 8TH & NARRANGASETT		IL RGA LUST
CHICAGO	2012033063		MP 9.4		ERNS
CHICAGO	2015109342		MP 9.78		ERNS

City	EDR ID	Site Name	Site Address	Zip	Database(s)
CHICAGO	2013050065		MP 9.8		ERNS
CHICAGO	S115767775		I 90 EB @ RAMP TO I294 N		IL SPILLS
CHICAGO	S115743436		I 90 NB AT ARMITAGE AVE		IL SPILLS
CHICAGO	2000540207		ROUTE 90	0	ERNS
CHICAGO	2005707188	INTERSTATE 90/94 AT KIMBALL AV	INTERSTATE 90/94 AT KIMBALL AV		HMIRS
CHICAGO	2008880922		90TH STREET		ERNS
CHICAGO	S115758680		90TH AND ANTHONY STREET		IL SPILLS
CHICAGO	1009117463	CRAWFORD BENJAMIN	732 E 90TH		EDR Hist Auto
CHICAGO	1008151571	AMOCO OIL CO	91ST AND WESTERN AVE		IL AIRS
CHICAGO	S111891107		925ND & KIMBARK		IL SPILLS
CHICAGO	1009113862	SOUTH CHICAGO AUTO RADIATOR WORKS	9234 E 92D		EDR Hist Auto
CHICAGO	S115726228		3125 E. 92ND		IL SPILLS
CHICAGO	93309560		92ND ST BRIDGE		ERNS
CHICAGO	S115739612		92ND AND KIMBARK		IL SPILLS
CHICAGO	S112353370		92ND & KIMBARK		IL SPILLS
CHICAGO	S116603648		1057 E 92ND PL		IL CHICAGO ENV
CHICAGO	1009215089	SING LEE	1015 W 930 AND		EDR Hist Cleaner
CHICAGO	2000516161		93RD AND SANGAMON STREETS	0	ERNS
CHICAGO	S116621268		9243 E 93RD ST		IL CHICAGO ENV
CHICAGO	S112359937		93RD AND EWING IL. SCRAP PROCESSING		IL SPILLS
CHICAGO	S115747646		1-90 & 94 AT 410 AVE.		IL SPILLS
CHICAGO	S115774511		I 94 AT 71ST EXIT		IL SPILLS
CHICAGO	S118240803		I 94 NEAR EXIT 41		IL SPILLS
CHICAGO	2011966167		INTERSTATE 94		ERNS
CHICAGO	S115767656		I90 94 / AT 73 RD. ST. WESTBOUND EXIT RAMP.		IL SPILLS
CHICAGO	S116404942		EAST 94TH STREET AT EWING ST.		IL SPILLS
CHICAGO	S116613886		3700 E 94TH ST		IL CHICAGO ENV
CHICAGO	S116416124		EAST 94TH STREET AT EWING ST.,		IL SPILLS
CHICAGO	98424429		94TH AND DAN RYAN EXP		ERNS
CHICAGO	S117887796		2815 W 95TH ST		IL CHICAGO ENV
CHICAGO	S115521412	UNION CARBIDE, LINDE GASES DIV.	1122 95TH ST.		IL RGA LUST
CHICAGO	1009113955	UNION PETROLEUM CO	1701 W 95TH		EDR Hist Auto
CHICAGO	1009206281	LONGWOOD CLEANERS DYERS	1703 W 95TH		EDR Hist Cleaner
CHICAGO	S116615277		4305 W 95TH ST		IL CHICAGO ENV
CHICAGO	S115500822	CAREX MUFFLER & BRAKES	1123 EAST 95TH AVE.		IL RGA LUST
CHICAGO	S109327559		95TH ST & CHICAGO SKYWAY		IL SPILLS
CHICAGO	S115496941	95TH & JEFFERY SHOPPING CTR.	2101 EAST 95TH		IL RGA LUST
CHICAGO	S115753119		1123 E 95TH AVE		IL SPILLS
CHICAGO	S115725254		3600 E. 95TH		IL SPILLS
CHICAGO	S115513263	MOBIL OIL #05BC6	95TH & YATES		IL RGA LUST
CHICAGO	S115512487	MAYTAG	95TH ST. & COLFAX		IL RGA LUST
CHICAGO	S115521236	U.S. COAST GUARD	4001 EAST 95TH ST.		IL RGA LUST
CHICAGO	98444633		95TH STREET AT THE BOAT DOCKS		ERNS
CHICAGO	S112363701		95TH AND YATES		IL SPILLS
CHICAGO	S111888906		49 E 95TH ST, ABBOTT PARK		IL SPILLS
CHICAGO	S115753931		2101 EAST 95TH		IL SPILLS
CHICAGO	S115722441		95TH & YATES		IL SPILLS

City	EDR ID	Site Name	Site Address	Zip	Database(s)
CHICAGO	2014085005		3434 S 95TH ST		ERNS
CHICAGO	S116416002		95TH ST AND STONY ISLAND AVE., CHICAGO		IL SPILLS
CHICAGO	S111910538		95TH ST & COLFAX		IL SPILLS
CHICAGO	S116614152		3818 E 95TH ST		IL CHICAGO ENV
CHICAGO	2012005009		95TH AND VINCENNES ST		ERNS
CHICAGO	2010936475		95TH AND VINCENNES		ERNS
CHICAGO	1009200175	KING GEO	1720 W 95TH		EDR Hist Cleaner
CHICAGO	S111875282		1122 95TH ST		IL SPILLS
CHICAGO	S115769864		95TH ST. & CHICAGO SKYWAY		IL SPILLS
CHICAGO	S116613978		3730 E 95TH ST		IL CHICAGO ENV
CHICAGO	S111920554		95TH & WENTWORTH		IL SPILLS
CHICAGO	S115741349		W 95TH ST & S GENOA AVE		IL SPILLS
CHICAGO	1009119910	DICKMAN YOUNG	1714 W 95TH		EDR Hist Auto
CHICAGO	S115757973		95TH STREET & COLFAX		IL SPILLS
CHICAGO	S115766663		95TH AND WENTWORTH		IL SPILLS
CHICAGO	S115501678	CHICAGO SEWER DEPT.	WEST 95TH ST. & SOUTH GENOVA AVE.		IL RGA LUST
CHICAGO	2008885493		95TH AND ASHLAND		ERNS
CHICAGO	S111876565		4001 E 95TH ST CALUMET HARBOR		IL SPILLS
CHICAGO	S116404870		95TH ST AND STONY ISLAND AVE.		IL SPILLS
CHICAGO	S111892842		W 95TH ST & S GENOA AVE		IL SPILLS
CHICAGO	S116613996		3738 E 95TH ST		IL CHICAGO ENV
CHICAGO	2002067859		95TH ST + COMMERCIAL AVE		HMIRS
CHICAGO	S115729937		2647 E. 95TH.		IL SPILLS
CHICAGO	2011992364		96TH BLOCK OF COMMERCIAL AVE.		ERNS
CHICAGO	S107745799	SACRED HEART CHURCH SCHOOL	96TH ST AND S EXCHANGE		IL AIRS
CHICAGO	S116613012		3400 E 96TH ST		IL CHICAGO ENV
CHICAGO	S115721785		1212 WEST 96TH - IN ALLEY		IL SPILLS
CHICAGO	97408920		97TH STREET YARD NORFOLK SOUTHERN RR		ERNS
CHICAGO	S111920983		97TH ST ROCK ISLAND YARD		IL SPILLS
CHICAGO	2007301682		97TH STREET		ERNS
CHICAGO	S116612838		3330 E 98TH ST		IL CHICAGO ENV
CHICAGO	S116612724		3301 E 98TH ST		IL CHICAGO ENV
CHICAGO	S116612974		338 E 98TH PL		IL CHICAGO ENV
CHICAGO	S116612714		3300 E 98TH ST		IL CHICAGO ENV
CHICAGO	S112360664		99TH & AVENUE J		IL SPILLS
CHICAGO	S117888623		3900 W 99TH ST		IL CHICAGO ENV
CHICAGO	2000537597		99TH STREET AND WESTERN AVE	0	ERNS
CHICAGO	S112360747		99TH & CENTRAL PARK		IL SPILLS
CHICAGO	S112353760		99TH & CALUMET		IL SPILLS
CHICAGO	S115718438		99TH & J AVENUE		IL SPILLS
CHICAGO	876733		99TH ST AND CENTRAL PARK		ERNS
CHICAGO	S115718546		99TH & CENTRAL PARK		IL SPILLS
CHICAGO	S115497816	AMOCO OIL CO. #15525	99TH & HALSTED		IL RGA LUST
CHICAGO	875165		99TH ST. AND AVE. J		ERNS
CHICAGO	S115739353		99TH & HALSTEAD		IL SPILLS
CHICAGO	S111890848		99TH & HALSTEAD		IL SPILLS
CHICAGO	S115727116		3200 E. 9TH ST.		IL SPILLS



City	EDR ID	Site Name	Site Address	Zip	Database(s)
CHICAGO	2013035771		9TH ST.		ERNS
CHICAGO	S115496942	95TH WINCHESTER PARTNERSHIP	1909 WEST 9TH ST.		IL RGA LUST
CHICAGO	1009199747	DE SITTER PETER BRO	5137 39 < LAKE PARK AV		EDR Hist Cleaner
CHICAGO	S115760678		I-90 @ MANNHEIM RD.		IL SPILLS
CHICAGO	S115772417		I-294 @ I-90 SB		IL SPILLS
CHICAGO	S116404865		I-90/94 @ 43RD.ST. EXIT		IL SPILLS
CHICAGO	95101237		I-95 @ 103 ROAD		HMIRS
CHICAGO	S115746788		I-94 @59TH ST ENTRANCE RP		IL SPILLS
CHICAGO	1009110506	CENTRAL SERVICE STATION	3455 S AAHLAND AV		EDR Hist Auto
CHICAGO	1009201379	SING LEE	1045 ABBOTT		EDR Hist Cleaner
CHICAGO	S115748874		406 N. ABERDEEN		IL SPILLS
CHICAGO	S115720671		10217 SOUTH ABERDEEN		IL SPILLS
CHICAGO	2011981404		ABERDEEN ST		ERNS
CHICAGO	S115761454		114 N. ABERDEEN		IL SPILLS
CHICAGO	S115515591	PERINO, HOWARD	722 SOUTH ABERDEEN		IL RGA LUST
CHICAGO	S115497041	ABERDEEN ASSOC.	406 NORTH ABERDEEN		IL RGA LUST
CHICAGO	S115720598		23 NORTH ABERDEEN		IL SPILLS
CHICAGO	S116618480		626 S ABERDEEN ST		IL CHICAGO ENV
CHICAGO	S115759578		5414 S. ABERDEEN		IL SPILLS
CHICAGO	S115741867		722 S. ABERDEEN		IL SPILLS
CHICAGO	S115723110		163 NORTH ABERDEEN		IL SPILLS
CHICAGO	S115718248		434 NORTH ABERDINE		IL SPILLS
CHICAGO	S112356171		I-294 ABOVE MILWAUKEE R PIGGY-BACK YARD		IL SPILLS
CHICAGO	9998030651		NORTH ACCES ROAD, BLDG 612		HMIRS
CHICAGO	9711038317		612 N ACCESS RD, OHARE FIELD		HMIRS
CHICAGO	S116618173		611 S ACCESS RD		IL CHICAGO ENV
CHICAGO	2000029952		SOUTH ACCESS RD 606		HMIRS
CHICAGO	S115759895		611 N. ACCESS ROAD		IL SPILLS
CHICAGO	94090614		SOUTH ACCESS ROAD, O'HARE		HMIRS
CHICAGO	2005705399	SOUTH ACCESS ROAD, BLD. 616	SOUTH ACCESS ROAD, BLD. 616		HMIRS
CHICAGO	2000029951		SOUTH ACCESS RD 606		HMIRS
CHICAGO	9711038316		612 N ACCESS RD, OHARE FIELD		HMIRS
CHICAGO	876135		ACROSS FROM 3440 NORTH LAKESHORE DR, IN BELMONT HARBOR		ERNS
CHICAGO	S115501595	CHICAGO PARK DIST.	11250 SOUTH ADA		IL RGA LUST
CHICAGO	S115737161		11250 S. ADA		IL SPILLS
CHICAGO	S115750558		927 W. ADAMS		IL SPILLS
CHICAGO	S115760718		1127 WEST ADAMS		IL SPILLS
CHICAGO	S115732045		1114 W. ADAMS		IL SPILLS
CHICAGO	S115762962		700 WEST ADAMS		IL SPILLS
CHICAGO	S115776620		1130 WEST ADAMS		IL SPILLS
CHICAGO	S115743755		1130 WEST ADAMS		IL SPILLS
CHICAGO	S115514822	OCULUS DEVELOPMENT	927 WEST ADAMS		IL RGA LUST
CHICAGO	S115512956	MID LAKES DISTRIBUTING	1029 WEST ADAMS		IL RGA LUST
CHICAGO	S115512928	MICHAEL PETERSEN & ASSOC. INC.	1130 WEST ADAMS		IL RGA LUST
CHICAGO	S116603140		100 E ADAMS ST		IL CHICAGO ENV
CHICAGO	S115726259		ADAMS & SANGAMON		IL SPILLS
CHICAGO	S115522203	WALSH CONSTRUCTION CO.	ADAMS & SANGAMON		IL RGA LUST

City	EDR ID	Site Name	Site Address	Zip	Database(s)
CHICAGO	S115514889	OLD ST. PATRICK'S CHURCH	700 WEST ADAMS		IL RGA LUST
CHICAGO	S111877769		ADAMS & SANGAMON		IL SPILLS
CHICAGO	S115776525		1130 WEST ADAMS		IL SPILLS
CHICAGO	S115512774	MERCY HOME FOR BOYS & GIRLS	1127 WEST ADAMS		IL RGA LUST
CHICAGO	S115522069	VOGT WINE SHOP	1114 WEST ADAMS		IL RGA LUST
CHICAGO	S115776604		765 W ADAMS		IL SPILLS
CHICAGO	1009215937	NICOLOPOULOS GEO	18 R ADAMS		EDR Hist Cleaner
CHICAGO	1009121628	ADDMOR SERVICE STATION	5658 ADDISAN		EDR Hist Auto
CHICAGO	1009205245	SCHNEIDER JOS	1149 ADDISION		EDR Hist Cleaner
CHICAGO	S115751016		2500 W. ADDISON		IL SPILLS
CHICAGO	S115759622		3323 WEST ADDISON AVENUE		IL SPILLS
CHICAGO	S118096653		4800 WEST ADDISON		IL SPILLS
CHICAGO	S115507712	HASTI CAR WASH CO.	5900 WEST ADDISON		IL RGA LUST
CHICAGO	S115518410	SHELL OIL CO.	801 WEST ADDISON		IL RGA LUST
CHICAGO	S115506634	GEORGEKOS, GUS	7560 WEST ADDISON		IL RGA LUST
CHICAGO	S115516478	RALAND-BORG	3555 WEST ADDISON		IL RGA LUST
CHICAGO	1009098162	MACROYS SERVICE STA	5400 E ADDISON		EDR Hist Auto
CHICAGO	S115771294		2436 ADDISON STREET		IL SPILLS
CHICAGO	S115745226		4550 WEST ADDISON AVENUE		IL SPILLS
CHICAGO	S115499624	BILL'S AUTO REPAIR	7640 WEST ADDISON		IL RGA LUST
CHICAGO	S115520220	SUPERIOR AUTO WASH INC.	4550 WEST ADDISON		IL RGA LUST
CHICAGO	S115519565	SPRAGUE IRON WORKS	4400 WEST ADDISON		IL RGA LUST
CHICAGO	S115497900	AMOCO OIL CO. #15981	2800 WEST ADDISON		IL RGA LUST
CHICAGO	S115518584	SHELL OIL PRODUCTS US	3149 WEST ADDISON		IL RGA LUST
CHICAGO	S112357089		ADDISON CREEK AT 2 BLOCKS E WOLF RD		IL SPILLS
CHICAGO	1009096905	HANSEN WALTER	8233 ADDISON AV		EDR Hist Auto
CHICAGO	1009093923	LORENZEN BURMESTER	ADDISON SE COR LONG AV		EDR Hist Auto
CHICAGO	S115502114	CJ CUNNINGHAM CO.	4600 WEST ADDISON		IL RGA LUST
CHICAGO	S115510180	K.L. INDUSTRIES	3323 WEST ADDISON AVE.		IL RGA LUST
CHICAGO	S115506633	GEORGEKAS, GUS	7560 WEST ADDISON		IL RGA LUST
CHICAGO	S115507566	HARLEM & ADDISON TIRE & AUTO INC.	7200 WEST ADDISON		IL RGA LUST
CHICAGO	S115768443		3159 W. ADDISON		IL SPILLS
CHICAGO	S115727061		7200 W. ADDISON		IL SPILLS
CHICAGO	S115734197		5259 WEST ADDISON		IL SPILLS
CHICAGO	S116614531		400 W ADDISON ST		IL CHICAGO ENV
CHICAGO	S115514999	OREGON PARTNERS #10	5935 WEST ADDISON RD.		IL RGA LUST
CHICAGO	S115507711	HASTI CAR WASH CO. INC.	5900 WEST ADDISON		IL RGA LUST
CHICAGO	S115506896	GO-TANE SERVICE STATION	6519 WEST ADDISON		IL RGA LUST
CHICAGO	S115753180		5935 WEST ADDISON ROAD		IL SPILLS
CHICAGO	S115725779		7560 W. ADDISON		IL SPILLS
CHICAGO	S115773238		5200 WEST ADDISON		IL SPILLS
CHICAGO	S115735857		6001 W. ADDISON		IL SPILLS
CHICAGO	S115769540		5201 WEST ADDISON		IL SPILLS
CHICAGO	1009102748	ARDMORE GARAGE	5846 ADDISON AV		EDR Hist Auto
CHICAGO	S115508286	HOSPITAL LAUNDRY SERVICES	2500 WEST ADDISON		IL RGA LUST
CHICAGO	S115504417	E&J SERVICE	5359 WEST ADDISON		IL RGA LUST
CHICAGO	S116614479		4 W ADDISON ST		IL CHICAGO ENV

City	EDR ID	Site Name	Site Address	Zip	Database(s)
CHICAGO	1009198149	SUPREME WET WASH LAUNDRY CO	2816 21 ADDISON		EDR Hist Cleaner
CHICAGO	S115745308		6519 W. ADDISON AVE.		IL SPILLS
CHICAGO	S115737288		2800 W. ADDISON		IL SPILLS
CHICAGO	S115498915	AUTOSPRINT	5259 WEST ADDISON		IL RGA LUST
CHICAGO	S115497156	ADDISON & AUSTIN SHELL	6000 ADDISON		IL RGA LUST
CHICAGO	S111876008		4633 ADDISON AVE		IL SPILLS
CHICAGO	S115755531		1801 WEST ADDISON ROAD		IL SPILLS
CHICAGO	S115724345		6000 ADDISON		IL SPILLS
CHICAGO	S115732485		4440 W. ADDISON		IL SPILLS
CHICAGO	S115511645	LNS DIST. INC.	4440 WEST ADDISON		IL RGA LUST
CHICAGO	S115510683	KMART CORP.	3955 WEST ADDISON		IL RGA LUST
CHICAGO	S115498106	AMOCO OIL CO. #5918	6001 WEST ADDISON		IL RGA LUST
CHICAGO	S115724502		4633 ADDISON AVE.		IL SPILLS
CHICAGO	S118096561		4800 WEST ADDISON,		IL SPILLS
CHICAGO	1009216160	WING SAM	1810 ADDLSON		EDR Hist Cleaner
CHICAGO	89124407		ADJACENT TO 9300 S. SANGAMON		ERNS
CHICAGO	2014086507		AERO TERM NORTH		ERNS
CHICAGO	S115726399		US AF BASE		IL SPILLS
CHICAGO	1009215094	WONG CHARLES	1053 N AGLRLAD AV		EDR Hist Cleaner
CHICAGO	S115774837		2319 WEST AGUSTA BLVD		IL SPILLS
CHICAGO	S115754328		4541 WEST AGUSTA BLVD		IL SPILLS
CHICAGO	S115752616		5310 N AINSLIE ST		IL SPILLS
CHICAGO	S115736021		3206 W. AINSLIE		IL SPILLS
CHICAGO	S111877908		US AIR FORCE BASE		IL SPILLS
CHICAGO	2007428622	612 S AIR CARGO RD	612 S AIR CARGO RD		HMIRS
CHICAGO	2007431325	612 S AIR CARGO ROAD	612 S AIR CARGO ROAD		HMIRS
CHICAGO	2007440979	611 S AIR CARGO RD	611 S AIR CARGO RD		HMIRS
CHICAGO	95080291		611 AIR CARGO ROAD		HMIRS
CHICAGO	2007442087	611 S AIR CARGO ROAD	611 S AIR CARGO ROAD		HMIRS
CHICAGO	2005708111	612 S AIR CARGO RD	612 S AIR CARGO RD		HMIRS
CHICAGO	2007435396	611 S AIR CARGO RD	611 S AIR CARGO RD		HMIRS
CHICAGO	2008448683	612 S AIR CARGO RD	612 S AIR CARGO RD		HMIRS
CHICAGO	2008436314	611 S AIR CARGO RD	611 S AIR CARGO RD		HMIRS
CHICAGO	94382241		AIRCRAFT PARKING LOT NORTH END OF OHARE INT AIRPORT		ERNS
CHICAGO	S115520840	TRANS WORLD AIRLINES	AIRFREIGHT TWA, O'HARE		IL RGA LUST
CHICAGO	S115718730		AM AIRLINE BLDG 1, O'HARE		IL SPILLS
CHICAGO	S115771608		NORTHWEST AIRLINES HANGER 755- OHARE AIRPORT		IL SPILLS
CHICAGO	S112363614		AIRPORT MAIL FOR O'HARE AIRPORT		IL SPILLS
CHICAGO	S111888022		400 N ALBANY		IL SPILLS
CHICAGO	S115733648		ALBANY STREET & CHICAGO		IL SPILLS
CHICAGO	S111885146		ALBANY ST & CHICAGO AVE		IL SPILLS
CHICAGO	S115764465		3326 NORTH ALBANY		IL SPILLS
CHICAGO	S115502091	CITY HALL CARTHAGE	3610 SOUTH ALBANY		IL RGA LUST
CHICAGO	S115736524		400 N. ALBANY		IL SPILLS
CHICAGO	2007319807		ALBANY GRADE CROSSING ON THE BROWN LINE		ERNS
CHICAGO	S116612717		3300 S ALBANY AVE		IL CHICAGO ENV
CHICAGO	S115750701		3700 SOUTH ALBANY		IL SPILLS

City	EDR ID	Site Name	Site Address	Zip	Database(s)
CHICAGO	S116619919		7400 S ALBANY AVE		IL CHICAGO ENV
CHICAGO	S117887990		3100 S ALBANY AVE		IL CHICAGO ENV
CHICAGO	S115736695		400 N. ALBANY		IL SPILLS
CHICAGO	S115726708		3610 S. ALBANY		IL SPILLS
CHICAGO	S115765491		2417 NORTH ALBANY		IL SPILLS
CHICAGO	S112356391		ALDENS CYANIDE CHIP SITE		IL SPILLS
CHICAGO	S115504332	DUMBROWSKI, JOSEPH	744 WEST ALDINE		IL RGA LUST
CHICAGO	S115754147		744 WEST ALDINE		IL SPILLS
CHICAGO	S112357624		ALLEY BEHIND RESIDENCE		IL SPILLS
CHICAGO	99626121		ALLEY BEHIND RUETERS BAKERY/7175 WEST GRAND AVE		ERNS
CHICAGO	S115724082		ALLEY BEHIND 3737 ASHLAND		IL SPILLS
CHICAGO	S111881951		ALLEY BEHIND 2844 N MILWAUKEE AVE		IL SPILLS
CHICAGO	97417233		ALLEY NEAR HOLMAN AND 23RD STREET		ERNS
CHICAGO	S111879297		IN ALLEY BEHIND 9915 S TORRANCE AVE		IL SPILLS
CHICAGO	S112362720		ALLEY BEHIND 2852 W. 21ST ST.		IL SPILLS
CHICAGO	S112356757		ALLEY BEHIND 4415 S. WOLCOTT		IL SPILLS
CHICAGO	S112356298		ALLEY N OF BIRCHWOOD ST. W OF SHERIDANRD		IL SPILLS
CHICAGO	S112356300		ALLEY 116 SOUTHWESTERN AVE		IL SPILLS
CHICAGO	98419775		ALLEY AT 4920 NORTH KENMORE AVENUE		ERNS
CHICAGO	S115772666		ALLEY NORTH OF 1350 W GRAND AVE - 1400 W GRAND AVE		IL SPILLS
CHICAGO	90155144		ALLEY BEHIND 3737 N. ASHLAND		ERNS
CHICAGO	92296598		ALLEY ADJACENT TO 1669 FARWELL AVE		ERNS
CHICAGO	S112356255		ALLEY BETW WELLINGTON AND CLARK		IL SPILLS
CHICAGO	89118759		IN ALLEY BEHIND, 111 WEST WINONA		ERNS
CHICAGO	S115727795		ALLEY/9915 S. TORRANCE AV		IL SPILLS
CHICAGO	S111927201		ST ALOYSIUS PARISH, 1510 N CLAREMONT		IL SPILLS
CHICAGO	S115774280		ST ALOYSIUS PARRISH 1510 NORTH CLAREMONT		IL SPILLS
CHICAGO	S115497475	ALTGELD WRIGHTWOOD LTD. PARTNERSHIP	1300 WEST ALTGELD AVE.		IL RGA LUST
CHICAGO	S115760770		5940 WEST ALTGELD		IL SPILLS
CHICAGO	S115728140		1300 W. ALTGELD AVE.		IL SPILLS
CHICAGO	S111887832		ALWASTE COMPANY SOUTH COTTAGE GROVE		IL SPILLS
CHICAGO	S111896501		AMB @ O'HARE AIRPORT		IL SPILLS
CHICAGO	S115745011		AMB @ O'HARE AIRPORT		IL SPILLS
CHICAGO	S112356652		AMBER PLATING CO. W.DELMONT & TRIP AVE.		IL SPILLS
CHICAGO	S115501938	CHICAGO, CITY OF	AMC BLDG.		IL RGA LUST
CHICAGO	S111896466		AMC BUILDING O'HARE AIRPORT		IL SPILLS
CHICAGO	S115744976		AMC BUILDING/O'HARA AP		IL SPILLS
CHICAGO	S111909909		AMERICAN AIRLINES HANGER #2 OHARE AIRPORT		IL SPILLS
CHICAGO	S111909487		AMERICAN AIRLINES GATE G19 O'HARE AIRPORT		IL SPILLS
CHICAGO	92264268		AMERICAN AIRLINES FREIGHT TERMINAL		ERNS
CHICAGO	S115770568		AMERICAN AIRLINES FUEL CENTER AT O'HARE AIRPORT		IL SPILLS
CHICAGO	S111924903		AMERICAN AIRLINES HANGAR 1 BLDG 727		IL SPILLS
CHICAGO	S115770917		AMERICAN AIRLINES HANGER 1 BUILDING 727		IL SPILLS
CHICAGO	S115757366		AMERICAN AIRLINES HANGER #2 O'HARE AP		IL SPILLS
CHICAGO	S109700033		AMERICAN AIRLINES HANGER 1		IL SPILLS
CHICAGO	S115756961		AMERICAN AIRLINES GATE G19 AT O'HARE AIRPORT		IL SPILLS
CHICAGO	2013064606		AMEROPAN BELL TERMINAL		ERNS

City	EDR ID	Site Name	Site Address	Zip	Database(s)
CHICAGO	8718690		AMOCO STATION WEST PETERSON ST		ERNS
CHICAGO	S112353307		AMTRAK FACILITY		IL SPILLS
CHICAGO	S111926180		I-294 AND I-90		IL SPILLS
CHICAGO	S115762438		I-294 AND HALSTED AVE;		IL SPILLS
CHICAGO	S115748980		I55 AND PULASKI ROAD		IL SPILLS
CHICAGO	S115761123		I-294 AND CERMAC RD		IL SPILLS
CHICAGO	98466955		39 TH AND RACIN NEAR RAILROAD		ERNS
CHICAGO	1009206298	BECKER CLEANERS	2408 AND 3040 1/2 W 63D		EDR Hist Cleaner
CHICAGO	1009205879	BLACK WM E	1232 AND 1431 E 63D		EDR Hist Cleaner
CHICAGO	1009212474	MOY LEE	2412 AND 3642 RSVLT		EDR Hist Cleaner
CHICAGO	1009213605	MOY CHARLEY	24382 AND 2744 VAN B		EDR Hist Cleaner
CHICAGO	S112360211		I-94 AND 43RD SOUTHBOUND		IL SPILLS
CHICAGO	1009212971	2810 N CLARK	1249 AND 2039 VAN B		EDR Hist Cleaner
CHICAGO	1009213928	WEISS E CO	5052 AND 5011 LK PK AV		EDR Hist Cleaner
CHICAGO	93329071		71 ST AND PULASKI ST ADJACENT TO DOMINICKS		ERNS
CHICAGO	1009206315	BEST CLEANING CO	400 AND 846 E 43D		EDR Hist Cleaner
CHICAGO	99638599		I-94 AND 130TH STREET		ERNS
CHICAGO	1009205148	BASS WILBERT	3728 AND 5541 S STATE		EDR Hist Cleaner
CHICAGO	S112359530		I-55 AND CASS AVE. SOUTHBOUND		IL SPILLS
CHICAGO	1009213081	LEE HONG	3235 AND		EDR Hist Cleaner
CHICAGO	1009206329	SUNNYSIDE CLEANING DYEING CO	1016 AND 1968 SUNNYSIDE AV		EDR Hist Cleaner
CHICAGO	2000670407		AND COLUMBUS ST.		ERNS
CHICAGO	1009204767	ENGLEWOOD CLEANING SERVICE	6453 AND 7705 S HALSTD		EDR Hist Cleaner
CHICAGO	1009095965	SCHROEDERS SERVICE STA	4945 AND 5131 N WESTERN AV		EDR Hist Auto
CHICAGO	1009211191	HEINRICH JOHN	2016 AND 2239 ROSCOE		EDR Hist Cleaner
CHICAGO	873985		130 AND TORRANCE AVENUE JUST SOUTH OF SOUTH SHORE RAIL ROAD		ERNS
CHICAGO	S116761516		I-94 AND 67 ST.		IL SPILLS
CHICAGO	S112361042		I-94 AND HAMLIN AVENUE - IRVING PARK		IL SPILLS
CHICAGO	S111901394		I-294 AND I-55 @COUNTRY LINE RD EXIT		IL SPILLS
CHICAGO	S115744549		I55 AND HARLEM AVE.		IL SPILLS
CHICAGO	1009206339	THOMAS CLARENCE	337 AND 326 E 31ST		EDR Hist Cleaner
CHICAGO	1009114564	LAYMAN ROSCOE	92D AND SO CHGO AND 67TH AND JEFFREY AV		EDR Hist Auto
CHICAGO	1009212817	SAM CHARLEY	524 AND 1837 W 93D		EDR Hist Cleaner
CHICAGO	1009215087	SING LEE	3126 AND 3448 S HALTED		EDR Hist Cleaner
CHICAGO	S107739841	AMOCO OIL CO	106THST AND AVE 'O'		IL AIRS
CHICAGO	1009102372	SOVEREIGN GARAGE	5719 AND 6127 BROADWAY		EDR Hist Auto
CHICAGO	1009212833	SING CHARLEY	19 AND 1611 N GRAWFORD AV		EDR Hist Cleaner
CHICAGO	1009116083	MUCINSKI THEODORE	63D AND CICERO AV		EDR Hist Auto
CHICAGO	1009214518	MOY CHARLEY	4719 AND 6219 BWAY		EDR Hist Cleaner
CHICAGO	1009096899	HADZEMA JOHN	63D AND S CICERO		EDR Hist Auto
CHICAGO	1009122659	ADDPOR GARAGE	3518 AND 3540 SOUTH PORT		EDR Hist Auto
CHICAGO	2011972225		C AND M SUBDIVISION		ERNS
CHICAGO	S112363770		I-55 AND MARTIN LUTHER KING DR. W.BOUND ENTRANCE RAMP		IL SPILLS
CHICAGO	S111926310		I-294 AND I-88		IL SPILLS
CHICAGO	S115769598		4868 AND 4870 N. CLARK ST.		IL SPILLS
CHICAGO	S115763363		1463 AND 1465 W. HUBBARD		IL SPILLS

City	EDR ID	Site Name	Site Address	Zip	Database(s)
CHICAGO	1009213486	1910 CENIIAPORT AV	127 AND		EDR Hist Cleaner
CHICAGO	1009212362	2810 N CLARK	2968 AND 4306 LINE AV		EDR Hist Cleaner
CHICAGO	1009096740	SINCLAIR REFINING CO SALES DEPT	22D AND ROCKWELL		EDR Hist Auto
CHICAGO	1009105611	JURGENSEN HENRY T	2700 AND 2701 LEHMANN CT		EDR Hist Auto
CHICAGO	1009112856	BEVERLY FILLING STATION	103D AND CHARLES		EDR Hist Auto
CHICAGO	1009215174	YONG CHARLEY	5809 AND 7016 GLENWOOD AV		EDR Hist Cleaner
CHICAGO	89127613		130 ST AND TORENCE AVE		ERNS
CHICAGO	89119785		A AND B ARE 5 BLOCKS APART.		ERNS
CHICAGO	S117566723		I-94 AND 67 ST.,		IL SPILLS
CHICAGO	1009204860	BLACK WM E CO	1160 1232 AND 1411 E 63D		EDR Hist Cleaner
CHICAGO	1009211016	ARCHAMBAULT LOUIS J	2254 AND 8513 MAD		EDR Hist Cleaner
CHICAGO	S112355706		ANGELWOOD YARD		IL SPILLS
CHICAGO	1009215130	INDEPENDENT LINEN SUPPLY LAUNDRY CO	4108 ANRMITAGE AV		EDR Hist Cleaner
CHICAGO	S115512006	MAKKI MASJID CHURCH	3418 WEST ANSLIE ST.		IL RGA LUST
CHICAGO	S116620044		7500 S ANTHONY AVE		IL CHICAGO ENV
CHICAGO	S115730765		7740 S. ANTHONY		IL SPILLS
CHICAGO	2002598671		ANTHONY STREET	0	ERNS
CHICAGO	2013062554		AOS TERMINAL		ERNS
CHICAGO	S111887926		APEX DOCK		IL SPILLS
CHICAGO	S115736428		APEX DOCK		IL SPILLS
CHICAGO	93324425		APEX DOCK ON THE ILLINOIS RIVER		ERNS
CHICAGO	S115733273		APPROX. 1300 S. LAKE SHOR		IL SPILLS
CHICAGO	S111884771		APPROX. 1300 S LAKE SHORE DR, ACROSS STREET FROM SOLDIERS FI		IL SPILLS
CHICAGO	S116607260		1722 W ARCADE PL		IL CHICAGO ENV
CHICAGO	1009100952	KING WALTER C	1651 ARCADE PL		EDR Hist Auto
CHICAGO	1009103491	CALLAHAN WM J	1723 ARCADE PL		EDR Hist Auto
CHICAGO	1009211326	MCKEATING LAUNDRY CO	1644 ARCADE PL		EDR Hist Cleaner
CHICAGO	S111909973		ARCHER & LOCKWOOD		IL SPILLS
CHICAGO	S115753025		6600 WEST ARCHER		IL SPILLS
CHICAGO	S115725783		6824 W. ARCHER		IL SPILLS
CHICAGO	S115749462		3583 S. ARCHER		IL SPILLS
CHICAGO	S115735804		4400 S. ARCHER		IL SPILLS
CHICAGO	S115721108		ARCHER EAST OF OAKLEY		IL SPILLS
CHICAGO	S115771550		ARCHER AND CANAL		IL SPILLS
CHICAGO	S115719635		ARCHER & 35TH STREET		IL SPILLS
CHICAGO	S115770732		6751 W. ARCHER		IL SPILLS
CHICAGO	S115731228		4555 S. ARCHER		IL SPILLS
CHICAGO	S116608547		2045 W ARCHER AVE		IL CHICAGO ENV
CHICAGO	S115513462	MOBIL OIL CORP.	7142 ARCHER AVE.		IL RGA LUST
CHICAGO	S115521770	VACCARO, SALLY	6150 SOUTH ARCHER		IL RGA LUST
CHICAGO	1009205269	VALETOR PRESSING SERVICE	1036 ARCHER AV		EDR Hist Cleaner
CHICAGO	2004712427		ARCHER AVENUE & KOSTER AVENUE		ERNS
CHICAGO	S115722846		7142 WEST ARCHER		IL SPILLS
CHICAGO	S115761949		ARCHER & KOSTER AVE		IL SPILLS
CHICAGO	S116614012		3745 S ARCHER AVE		IL CHICAGO ENV
CHICAGO	S115513288	MOBIL OIL #05FNJ	7142 WEST ARCHER AVE.& HARLEM		IL RGA LUST

City	EDR ID	Site Name	Site Address	Zip	Database(s)
CHICAGO	S115748543		4546 S. ARCHER		IL SPILLS
CHICAGO	S116616988		5243 W ARCHER AVE		IL CHICAGO ENV
CHICAGO	S115523055	WOJCIK, STAN	5552 ARCHER		IL RGA LUST
CHICAGO	S115520956	TRIDENT FINANCIAL GROUP	ARCHER & CENTRAL		IL RGA LUST
CHICAGO	S115500438	BULK PETROLEUM	3269 SOUTH ARCHER		IL RGA LUST
CHICAGO	S115524078	SANTE FE RAILROAD	ARCHER & CERMAK ROADS - 210		IL RGA HWS
CHICAGO	S111877409		ARCHER & CENTRAL		IL SPILLS
CHICAGO	S111925457		ARCHER & CANAL		IL SPILLS
CHICAGO	S115740140		4537 SOUTH ARCHER		IL SPILLS
CHICAGO	S115748362		5552 ARCHER		IL SPILLS
CHICAGO	S115721152		ARCHER & AOCLY AVENUE		IL SPILLS
CHICAGO	S115734440		4710 S. ARCHER		IL SPILLS
CHICAGO	S115768524		3612 S. ARCHER		IL SPILLS
CHICAGO	S115742253		3402 SOUTH ARCHER		IL SPILLS
CHICAGO	S111905725		ARCHER & CICERO AVE		IL SPILLS
CHICAGO	S116618655		6366 W ARCHER AVE		IL CHICAGO ENV
CHICAGO	S116618385		6216 W ARCHER AVE		IL CHICAGO ENV
CHICAGO	S116609148		2200 W ARCHER AVE		IL CHICAGO ENV
CHICAGO	S116610001		2416 W ARCHER AVE		IL CHICAGO ENV
CHICAGO	S115517488	S & S AUTOMOTIVE CTR.	5600 WEST ARCHER AVE.		IL RGA LUST
CHICAGO	S115723251		7142 ARCHER AVENUE		IL SPILLS
CHICAGO	S115773258		4030 S. ARCHER		IL SPILLS
CHICAGO	S115770450		ARCHER AND CLARK STREETS		IL SPILLS
CHICAGO	S115766043		2274 SOUTH ARCHER AVENUE STREET		IL SPILLS
CHICAGO	S115764195		3269 S. ARCHER		IL SPILLS
CHICAGO	S112354612		ARCHER & SENOUR		IL SPILLS
CHICAGO	S116618377		6210 W ARCHER AVE		IL CHICAGO ENV
CHICAGO	S108046848		ARCHER & KOSTER AVE		IL SPILLS
CHICAGO	S115722808		2204 SOUTH ARCHER		IL SPILLS
CHICAGO	S115755838		6150 S. ARCHER		IL SPILLS
CHICAGO	S115754192		ARCHER & CICERO AVENUE		IL SPILLS
CHICAGO	S115764433		3430 S. ARCHER		IL SPILLS
CHICAGO	S115508097	HLOTIS, PAUL	3430 SOUTH ARCHER		IL RGA LUST
CHICAGO	1009105613	KACHINSKY MARKONAS	3451 59 ARCHER		EDR Hist Auto
CHICAGO	S115757425		ARCHER & LOCKWOOD		IL SPILLS
CHICAGO	S115725900		ARCHER AND CENTRAL		IL SPILLS
CHICAGO	S115763590		3935 S. ARCHER		IL SPILLS
CHICAGO	S115524079	SANTE FE RAILROAD	ARCHER & CERMAK ROADS		IL RGA HWS
CHICAGO	S115499376	BELL PROPERTIES	3583 SOUTH ARCHER		IL RGA LUST
CHICAGO	S115498567	ARCO OIL CO.	3956 SOUTH ARCHER		IL RGA LUST
CHICAGO	S116619204		6845 S ARCHER AVE		IL CHICAGO ENV
CHICAGO	S116618437		6239 W ARCHER AVE		IL CHICAGO ENV
CHICAGO	S116616626		5060 W ARCHER AVE		IL CHICAGO ENV
CHICAGO	S115757968		3956 SOUTH ARCHER		IL SPILLS
CHICAGO	S115729249		5889 ARCHER AVE.		IL SPILLS
CHICAGO	S115497872	AMOCO OIL CO. #15934	5889 ARCHER AVE.		IL RGA LUST
CHICAGO	S115524077	SANTE FE RAILROAD	ARCHER & CERMAK ROADS - 2100 BLOCK S ARCHER		IL RGA HWS

City	EDR ID	Site Name	Site Address	Zip	Database(s)
CHICAGO	90010694		ARCHER AVE		HMIRS
CHICAGO	1009213617	LEE WAB	2924 ARCHER AV AND		EDR Hist Cleaner
CHICAGO	S112357406		AREA OF J & L STEEL - CALUMET HARBOR		IL SPILLS
CHICAGO	2002608327		AREA 2 GARAGE	0	ERNS
CHICAGO	96501842		2900 WEST ARGYLE FRANCISCO ST AT RIVER PARK		ERNS
CHICAGO	S115519915	STEVENS, MATTHEW	1250 WEST ARGYLE		IL RGA LUST
CHICAGO	1009213524	CHURAN HATTIE	10461/2 ARGYLE		EDR Hist Cleaner
CHICAGO	1009211673	KERR JAS A	1113 ARGYLE AV		EDR Hist Cleaner
CHICAGO	S115511504	LILLIAN F. COWHEY, ESTATE OF	5342 WEST ARGYLE		IL RGA LUST
CHICAGO	S115519233	SPANISH EPISCOPAL, ST. AUGUSTINE	1333 ARGYLE ST.		IL RGA LUST
CHICAGO	S115742741		1333 ARGYLE ST.		IL SPILLS
CHICAGO	S115764159		5342 WEST ARGYLE		IL SPILLS
CHICAGO	S115749380		4014 W. ARGYLE		IL SPILLS
CHICAGO	S116616114		4731 W ARLINGTON PL		IL CHICAGO ENV
CHICAGO	S116616412		4949 W ARLINGTON PL		IL CHICAGO ENV
CHICAGO	S115740726		1135 WEST ARMITAGE ROAD		IL SPILLS
CHICAGO	S115765471		1135 WEST ARMITAGE		IL SPILLS
CHICAGO	S116619154		6801 W ARMITAGE AVE		IL CHICAGO ENV
CHICAGO	S116617483		5544 W ARMITAGE AVE		IL CHICAGO ENV
CHICAGO	S115739128		1955 W. ARMITAGE		IL SPILLS
CHICAGO	S116619627		7180 W ARMITAGE AVE		IL CHICAGO ENV
CHICAGO	S116619201		6841 W ARMITAGE AVE		IL CHICAGO ENV
CHICAGO	S115500388	BUDGET RENT-A-CAR	1135 WEST ARMITAGE		IL RGA LUST
CHICAGO	S115732081		6803 ARMITAGE		IL SPILLS
CHICAGO	S115757598		4740 W. ARMITAGE		IL SPILLS
CHICAGO	S115741129		2052 WEST ARMITAGE		IL SPILLS
CHICAGO	S115764937		2844 WEST ARMITAGE		IL SPILLS
CHICAGO	S116619371		7001 W ARMITAGE AVE		IL CHICAGO ENV
CHICAGO	S116619156		6802 W ARMITAGE AVE		IL CHICAGO ENV
CHICAGO	S115762502		3725 W. ARMITAGE		IL SPILLS
CHICAGO	S115720960		605 WEST ARMITAGE		IL SPILLS
CHICAGO	S115733336		4447 W. ARMITAGE		IL SPILLS
CHICAGO	S115742787		3247 WEST ARMITAGE		IL SPILLS
CHICAGO	S116619628		7181 W ARMITAGE AVE		IL CHICAGO ENV
CHICAGO	S115759983		1768 W. ARMITAGE		IL SPILLS
CHICAGO	S115753213		1135 S. ARMITAGE		IL SPILLS
CHICAGO	S116619420		7025 W ARMITAGE AVE		IL CHICAGO ENV
CHICAGO	S115510296	KAZAROV, ALBERT	4740 WEST ARMITAGE		IL RGA LUST
CHICAGO	1009096321	FIDELITY OIL CO BR	2540 ARMITAGE AV		EDR Hist Auto
CHICAGO	S116619240		6909 W ARMITAGE AVE		IL CHICAGO ENV
CHICAGO	S115741904		2518 ARMITAGE AVENUE		IL SPILLS
CHICAGO	S115738860		3400 WEST ARMITAGE		IL SPILLS
CHICAGO	S115499997	BP PRODUCTS NORTH AMERICA, INC.	1768 WEST ARMITAGE		IL RGA LUST
CHICAGO	S115506897	GO-TANE SERVICE STATION	6803 ARMITAGE		IL RGA LUST
CHICAGO	S115513170	MILWAUKEE LAND DEVELOPMENT TRUST	3725 WEST ARMITAGE		IL RGA LUST
CHICAGO	S116619631		7187 W ARMITAGE AVE		IL CHICAGO ENV
CHICAGO	S116619629		7183 W ARMITAGE AVE		IL CHICAGO ENV



City	EDR ID	Site Name	Site Address	Zip	Database(s)
CHICAGO	S115740473		3920 W. ARMITAGE		IL SPILLS
CHICAGO	S115500386	BUDGET RENT-A-CAR CORP.	1135 ARMITAGE		IL RGA LUST
CHICAGO	S117322650		6843 W ARMITAGE AVE		IL CHICAGO ENV
CHICAGO	S115744136		2317 WEST ARMITAGE		IL SPILLS
CHICAGO	S115496807	2840 WEST ARMITAGE	2844 WEST ARMITAGE		IL RGA LUST
CHICAGO	1009102930	K W GARAGE BATTERY SERVICE	8271 ARMITAGE AV		EDR Hist Auto
CHICAGO	S116416198		3920 W. ARMITAGE,		IL SPILLS
CHICAGO	1009212947	LEE BOCK	4318 ARMLTAGE AV		EDR Hist Cleaner
CHICAGO	S111894278		3247 W ARMNITAGE		IL SPILLS
CHICAGO	S116614744		4064 N ARMOUR ST		IL CHICAGO ENV
CHICAGO	S115759687		2745 ARMSTRONG COURT, SUITE 218 (O'HARE AP)		IL SPILLS
CHICAGO	S115749904		5419 W. ARMSTRONG		IL SPILLS
CHICAGO	S115729151		5353 N. ARMSTRONG AVE.		IL SPILLS
CHICAGO	S115516300	PYRAMID NORTHERN MOULDING	5353 NORTH ARMSTRONG AVE.		IL RGA LUST
CHICAGO	S116604162		114 W ARMSTRONG AVE		IL CHICAGO ENV
CHICAGO	1009097965	CRAGIN FILLING STA	5021 W ARMTG AV		EDR Hist Auto
CHICAGO	1009096337	THOLE MONTGOMERY	2317 ARNITAGE AV		EDR Hist Auto
CHICAGO	1009215107	KLEAN WHITE WET WASH LAUNDRY	4724 ARNITAGE AV		EDR Hist Cleaner
CHICAGO	S115754751		5419 W. ARSTRONG AVE.		IL SPILLS
CHICAGO	S108045921		2525 S ARTEGIAN		IL SPILLS
CHICAGO	S115762534		2525 SOUTH ARTEGIAN		IL SPILLS
CHICAGO	S112352181		ARTEISIAN ADDISON		IL SPILLS
CHICAGO	S115775583		ARTEISIAN AND ADDISON		IL SPILLS
CHICAGO	S116620627		8300 S ARTESIAN AVE		IL CHICAGO ENV
CHICAGO	S115497567	AMERICAN DIGITAL	455 NORTH ARTESIAN STREET		IL RGA LUST
CHICAGO	S112355336		5232 SO. ARTESIAN - DIRT ALLEY		IL SPILLS
CHICAGO	S116616179		4800 S ARTESIAN AVE		IL CHICAGO ENV
CHICAGO	S115763080		455 N. ARTESIAN ST		IL SPILLS
CHICAGO	S116619319		7 N ARTESIAN AVE		IL CHICAGO ENV
CHICAGO	S115767691		1313 WEST ARTHINGTON		IL SPILLS
CHICAGO	S116610926		2700 W ARTHINGTON ST		IL CHICAGO ENV
CHICAGO	S116610839		2648 W ARTHINGTON ST		IL CHICAGO ENV
CHICAGO	S116610765		2632 W ARTHINGTON ST		IL CHICAGO ENV
CHICAGO	S116610634		2601 W ARTHINGTON ST		IL CHICAGO ENV
CHICAGO	S115501538	CHICAGO HOUSING AUTHORITY	1313 WEST ARTHINGTON		IL RGA LUST
CHICAGO	S116610861		2653 W ARTHINGTON ST		IL CHICAGO ENV
CHICAGO	S116610757		2630 W ARTHINGTON ST		IL CHICAGO ENV
CHICAGO	S116610657		2608 W ARTHINGTON ST		IL CHICAGO ENV
CHICAGO	S115719953		4600 WEST ARTHINGTON		IL SPILLS
CHICAGO	S116620437		815 W ARTHINGTON ST		IL CHICAGO ENV
CHICAGO	S115504381	DUROCHER ENTERPRISES	4825 ARTHINGTON		IL RGA LUST
CHICAGO	S115730304		4825 ARTHINGTON		IL SPILLS
CHICAGO	S116620460		816 W ARTHINGTON ST		IL CHICAGO ENV
CHICAGO	S116619616		717 W ARTHINGTON ST		IL CHICAGO ENV
CHICAGO	S115514088	NATIONAL POWER RODDING CORP.	2500 WEST ARTHINGTON		IL RGA LUST
CHICAGO	S116610721		2622 W ARTHINGTON ST		IL CHICAGO ENV
CHICAGO	S112359211		2744 W. ARTHINGTON - 900 S.		IL SPILLS

City	EDR ID	Site Name	Site Address	Zip	Database(s)
CHICAGO	S116610945		2702 W ARTHINGTON ST		IL CHICAGO ENV
CHICAGO	S116610996		2714 W ARTHINGTON ST		IL CHICAGO ENV
CHICAGO	S116610651		2607 W ARTHINGTON ST		IL CHICAGO ENV
CHICAGO	S115501431	CHERNAWSKY, SARAH	2954 WEST ARTHUR ST., APT. 507		IL RGA LUST
CHICAGO	S115501432	CHERNAWSKY, SARAH	2954 WEST ARTHUR ST.		IL RGA LUST
CHICAGO	S111891841		4324 S ARTISEN STREET		IL SPILLS
CHICAGO	S115740346		4324 S. ARTISEN STREET		IL SPILLS
CHICAGO	2012025194		ARTISIAN AND ADDISON ST		ERNS
CHICAGO	1009212867	INEEDA WET WASH LAUNDRY CO	3711 N ASHALANS D AV		EDR Hist Cleaner
CHICAGO	1009203790	BARON HARRIS	5449 S ASHAND AV		EDR Hist Cleaner
CHICAGO	S115729714		ASHLAND & LAWRENCE		IL SPILLS
CHICAGO	S115766517		2800 NORTH ASHLAND		IL SPILLS
CHICAGO	S115740176		3701 ASHLAND AVENUE		IL SPILLS
CHICAGO	S115734306		4008 S. ASHLAND		IL SPILLS
CHICAGO	S115771496		7627 ASHLAND AVE		IL SPILLS
CHICAGO	S115732905		5026 N. ASHLAND		IL SPILLS
CHICAGO	S115501747	CHICAGO WATER DEPT.	232 SOUTH ASHLAND		IL RGA LUST
CHICAGO	S115521839	VANCLEAVE, KIRK	4123 NORTH ASHLAND		IL RGA LUST
CHICAGO	S115519355	SPEEDWAY SUPERAMERICA SERVICE STATION #7010	3656 NORTH ASHLAND		IL RGA LUST
CHICAGO	S115518713	SHELL SERVICE STATION #136909	7101 SOUTH ASHLAND		IL RGA LUST
CHICAGO	S115506984	GOODYEAR TIRE & RUBBER	4810 SOUTH ASHLAND		IL RGA LUST
CHICAGO	S115506845	GLOBAL GAS FOR LESS	649 NORTH ASHLAND		IL RGA LUST
CHICAGO	S111888774		ASHLAND YARD		IL SPILLS
CHICAGO	S115737517		2800 SOUTH ASHLAND		IL SPILLS
CHICAGO	S115736550		6630 SOUTH ASHLAND		IL SPILLS
CHICAGO	S115735850		4810 ASHLAND		IL SPILLS
CHICAGO	S115720888		1201 SOUTH ASHLAND		IL SPILLS
CHICAGO	S115731008		3700 S. ASHLAND		IL SPILLS
CHICAGO	S115728483		9410 S. ASHLAND		IL SPILLS
CHICAGO	S115740035		7520 SOUTH ASHLAND		IL SPILLS
CHICAGO	S115738375		2352 SOUTH ASHLAND		IL SPILLS
CHICAGO	S115738002		4123 N. ASHLAND		IL SPILLS
CHICAGO	S115750408		2020 NORTH ASHLAND		IL SPILLS
CHICAGO	S115750050		3535 S. ASHLAND		IL SPILLS
CHICAGO	S115761144		348 ASHLAND AVENUE		IL SPILLS
CHICAGO	S115759344		133 SOUTH ASHLAND		IL SPILLS
CHICAGO	S115757645		2100 S. ASHLAND		IL SPILLS
CHICAGO	S115766350		4224 ASHLAND AVENUE		IL SPILLS
CHICAGO	S115766310		ASHLAND AVE. YARD-4024 ASHLAND AVE.		IL SPILLS
CHICAGO	S115766254		2730 N ASHLAND		IL SPILLS
CHICAGO	S115764414		4107 ASHLAND AVE		IL SPILLS
CHICAGO	S115512812	METHODIST HOSPITAL OF CHICAGO	5026 NORTH ASHLAND		IL RGA LUST
CHICAGO	S115501748	CHICAGO WATER DEPT.	2352 SOUTH ASHLAND		IL RGA LUST
CHICAGO	S115511780	LS GENERAL CONSTRUCTION, INC.	7702 SOUTH ASHLAND		IL RGA LUST
CHICAGO	S115521875	VANS GAS FOR LESS	649 NORTH ASHLAND		IL RGA LUST
CHICAGO	S115500431	BULK PETROLEUM CORP.	8649 SOUTH ASHLAND		IL RGA LUST

City	EDR ID	Site Name	Site Address	Zip	Database(s)
CHICAGO	S115521284	U.S. POSTAL SERVICE, AUBURN PARK	8345 SOUTH ASHLAND		IL RGA LUST
CHICAGO	S115498025	AMOCO OIL CO. #5079	ASHLAND & LAWRENCE		IL RGA LUST
CHICAGO	S115507757	HDY INC.	2020 NORTH ASHLAND		IL RGA LUST
CHICAGO	S115516815	RICKARD CIRCULAR FOLDING CO.	325 NORTH ASHLAND		IL RGA LUST
CHICAGO	2004733058		ASHLAND AVENUE		ERNS
CHICAGO	90151129		ASHLAND AVE YARD		ERNS
CHICAGO	S111880683		7059 ASHLAND ST		IL SPILLS
CHICAGO	S115501746	CHICAGO WATER DEPARTMENT	2352 SOUTH ASHLAND		IL RGA LUST
CHICAGO	S115501200	CENTRAL STATES JOINT BOARD	625 NORTH ASHLAND		IL RGA LUST
CHICAGO	S115498702	ASHLAND MARKET PLACE	3000 SOUTH ASHLAND		IL RGA LUST
CHICAGO	S111879066		ASHLAND & 22ND ST		IL SPILLS
CHICAGO	S112353483		4000 S ASHLAND BEHIND A GAS STATION		IL SPILLS
CHICAGO	S115496931	86 ASHLAND LLC	8600-8642 SOUTH ASHLAND		IL RGA LUST
CHICAGO	S115496884	649 NORTH ASHLAND GAS & MINI MART	649 NORTH ASHLAND		IL RGA LUST
CHICAGO	S115728641		2459 N. ASHLAND		IL SPILLS
CHICAGO	S115753498		415 NORTH ASHLAND		IL SPILLS
CHICAGO	S115752296		5257 SOUTH ASHLAND		IL SPILLS
CHICAGO	S115725661		7531 S. ASHLAND		IL SPILLS
CHICAGO	S115774733		4024 ASHLAND AVE.		IL SPILLS
CHICAGO	S115761720		8640 SOUTH ASHLAND		IL SPILLS
CHICAGO	S115761509		7059 S. ASHLAND		IL SPILLS
CHICAGO	S115518593	SHELL OIL PRODUCTS US	3552 NORTH ASHLAND		IL RGA LUST
CHICAGO	91060668		SOUTH ASHLAND AVE		HMIRS
CHICAGO	1009198756	KEE TOM	158 N ASHLAND BLVD		EDR Hist Cleaner
CHICAGO	1009210381	MORGENSEN BERT	1129 S ASHLAND BL		EDR Hist Cleaner
CHICAGO	S115522883	WILLIAM WRIGLEY JR. CO.	3535 SOUTH ASHLAND		IL RGA LUST
CHICAGO	S115514641	NORTHWESTERN SERVICE	1000 NORTH ASHLAND		IL RGA LUST
CHICAGO	S115503946	DESMOND KONADU	9131 SOUTH ASHLAND		IL RGA LUST
CHICAGO	S115518657	SHELL OIL PRODUCTS US	7101 SOUTH ASHLAND		IL RGA LUST
CHICAGO	S115497360	ALDI, INC.	7627 ASHLAND AVENUE		IL RGA LUST
CHICAGO	S115518385	SHELL OIL CO.	7101 SOUTH ASHLAND		IL RGA LUST
CHICAGO	S115511036	LIDLAW TRANSIT, INC.	3901 ASHLAND		IL RGA LUST
CHICAGO	S115509206	IMPERIAL JAPANING CO.	415 NORTH ASHLAND		IL RGA LUST
CHICAGO	S115754461		ASHLAND AVE		IL SPILLS
CHICAGO	S115753924		325 N ASHLAND		IL SPILLS
CHICAGO	S115727564		ASHLAND AND 22ND. ST.		IL SPILLS
CHICAGO	S115776523		1501 SOUTH ASHLAND		IL SPILLS
CHICAGO	S115761994		7702 S. ASHLAND		IL SPILLS
CHICAGO	S115747982		6837 SOUTH ASHLAND		IL SPILLS
CHICAGO	S115729181		7059 ASHLAND ST.		IL SPILLS
CHICAGO	96517432		ASHLAND AVE MILEPOST UNKNOWN		ERNS
CHICAGO	S115521810	VALSPAR	2841 SOUTH ASHLAND		IL RGA LUST
CHICAGO	S115523149	WORLD EQUITIES	2020 NORTH ASHLAND		IL RGA LUST
CHICAGO	S111881216		ASHLAND & LAWRENCE		IL SPILLS
CHICAGO	S116608807		2118 S ASHLAND AVE		IL CHICAGO ENV
CHICAGO	S115514631	NORTHWEST SERVICE	1000 NORTH ASHLAND		IL RGA LUST
CHICAGO	S115763187		4500 SOUTH ASHLAND		IL SPILLS

City	EDR ID	Site Name	Site Address	Zip	Database(s)
CHICAGO	S115761554		7101 S. ASHLAND		IL SPILLS
CHICAGO	S115722260		62045 ASHLAND AVENUE		IL SPILLS
CHICAGO	S115731236		649 N. ASHLAND		IL SPILLS
CHICAGO	S115730248		3901 ASHLAND		IL SPILLS
CHICAGO	S115751990		5900 SOUTH ASHLAND		IL SPILLS
CHICAGO	S115751960		649 N. ASHLAND		IL SPILLS
CHICAGO	S115518576	SHELL OIL PRODUCTS US	2801 NORTH ASHLAND		IL RGA LUST
CHICAGO	S115509723	JEWEL FOODS	9410 SOUTH ASHLAND		IL RGA LUST
CHICAGO	S115497869	AMOCO OIL CO. #15872	5257 SOUTH ASHLAND		IL RGA LUST
CHICAGO	S115497177	ADJUSTABLE CLAMP COMPANY	401-415 NORTH ASHLAND		IL RGA LUST
CHICAGO	S115503176	COVERALL LAUNDRY	3715 ASHLAND AVE.		IL RGA LUST
CHICAGO	S115503168	COURTESY SERVICES	8510 SOUTH ASHLAND		IL RGA LUST
CHICAGO	S115499944	BP AMOCO OIL CO.	5257 SOUTH ASHLAND		IL RGA LUST
CHICAGO	1009096094	RED ARROW SERVICE STA N	ASHLAND COR EMERSON AV		EDR Hist Auto
CHICAGO	2005604687		ASHLAND AVE		ERNS
CHICAGO	2014085405		ASHLAND INTERLOCKING		ERNS
CHICAGO	S111905995		ASHLAND AVE		IL SPILLS
CHICAGO	S115769539		3552 NORTH ASHLAND		IL SPILLS
CHICAGO	S117889923		5500 N ASHLAND AVE		IL CHICAGO ENV
CHICAGO	S115763450		8510 S. ASHLAND		IL SPILLS
CHICAGO	S115735706		6501 N. ASHLAND		IL SPILLS
CHICAGO	S115719967		3901 SOUTH ASHLAND		IL SPILLS
CHICAGO	S115745184		7531 ASHLAND AVENUE		IL SPILLS
CHICAGO	S115744218		6630 S. ASHLAND		IL SPILLS
CHICAGO	S115727481		100 S. ASHLAND		IL SPILLS
CHICAGO	S115726722		3715 ASHLAND AVE.		IL SPILLS
CHICAGO	S115724953		2545 N. ASHLAND		IL SPILLS
CHICAGO	S115765135		ASHLAND AND WEBSTER		IL SPILLS
CHICAGO	S115737680		7101 SOUTH ASHLAND		IL SPILLS
CHICAGO	S115497813	AMOCO OIL CO. #15520	11859 SOUTH ASHLAND		IL RGA LUST
CHICAGO	S115517577	SALVATION ARMY	133 SOUTH ASHLAND		IL RGA LUST
CHICAGO	S115515824	PILSEN AUTO REPAIR	2100 SOUTH ASHLAND		IL RGA LUST
CHICAGO	2014089390		ASHLAND AND ROOSEVELT ST		ERNS
CHICAGO	1009095977	POOLE HARRISON S	ASHLAND AV NW COR 61ST		EDR Hist Auto
CHICAGO	2014088587		4201 SOUTH ASHLAND		ERNS
CHICAGO	S116604697		1231 S ASHLAND		IL CHICAGO ENV
CHICAGO	S115743972		3332-34 NORTH ASHLAND		IL SPILLS
CHICAGO	S115768407		ASHLAND AVENUE YARD		IL SPILLS
CHICAGO	S115741294		1000 NORTH ASHLAND		IL SPILLS
CHICAGO	S115751098		3931 N. ASHLAND		IL SPILLS
CHICAGO	S115774907		1430 S. ASHLAND		IL SPILLS
CHICAGO	S115760526		4016 SOUTH ASHLAND		IL SPILLS
CHICAGO	S115747453		625 NORTH ASHLAND		IL SPILLS
CHICAGO	S115746319		3656 NORTH ASHLAND		IL SPILLS
CHICAGO	S115730525		5343 S. ASHLAND		IL SPILLS
CHICAGO	S115501519	CHICAGO FIRE BRICK CO.	7531 SOUTH ASHLAND		IL RGA LUST
CHICAGO	S115501518	CHICAGO FIRE BRICK CO.	7531 ASHLAND AVE.		IL RGA LUST

City	EDR ID	Site Name	Site Address	Zip	Database(s)
CHICAGO	S115511169	LAKESIDE BANK	2800 NORTH ASHLAND		IL RGA LUST
CHICAGO	S115510865	KRANZTEN STUDIO INC.	100 SOUTH ASHLAND		IL RGA LUST
CHICAGO	S115498328	AMOCO OIL CO.	8701 SOUTH ASHLAND		IL RGA LUST
CHICAGO	S115498010	AMOCO OIL CO. #24046	7059 ASHLAND AVE.		IL RGA LUST
CHICAGO	S115514661	NOVAK CONSTRUCTION	1430 SOUTH ASHLAND		IL RGA LUST
CHICAGO	S115514607	NORTHSTAR FINANCE INC.	3332-3334 NORTH ASHLAND		IL RGA LUST
CHICAGO	S115514220	NETZEL AUTO REPAIR	2522 NORTH ASHLAND		IL RGA LUST
CHICAGO	S115503634	DAVE'S UNION 76	3700 SOUTH ASHLAND		IL RGA LUST
CHICAGO	1009210618	SLOVSKY ALEX	19 N ASHLAND BL		EDR Hist Cleaner
CHICAGO	2012003708		ASHLAND YARD		ERNS
CHICAGO	S116618432		6237 N ASHLAND AVE		IL CHICAGO ENV
CHICAGO	S111922702		ASHLAND AVE YARD		IL SPILLS
CHICAGO	S116611446		2901 S ASHLAND		IL CHICAGO ENV
CHICAGO	S115736100		5257 S. ASHLAND		IL SPILLS
CHICAGO	S115723125		8649 SOUTH ASHLAND		IL SPILLS
CHICAGO	S115748760		2522 N. ASHLAND		IL SPILLS
CHICAGO	S115721998		2841 SOUTH ASHLAND		IL SPILLS
CHICAGO	S115759842		9131 SOUTH ASHLAND		IL SPILLS
CHICAGO	S115768115		7601 S ASHLAND		IL SPILLS
CHICAGO	S115727930		8345 S. ASHLAND		IL SPILLS
CHICAGO	S115726990		3434 NORTH ASHLAND		IL SPILLS
CHICAGO	S115766364		401-415 N ASHLAND		IL SPILLS
CHICAGO	S115738905		3130 S. ASHLAND		IL SPILLS
CHICAGO	S115737458		7225 SOUTH ASHLAND		IL SPILLS
CHICAGO	S115737277		ASHLAND YARD		IL SPILLS
CHICAGO	S115737123		11859 ASHLAND		IL SPILLS
CHICAGO	S115497514	AMALGAMATED TRUST #5361	3130 SOUTH ASHLAND		IL RGA LUST
CHICAGO	S115513609	MONTEVERDE, JOHN	5343 SOUTH ASHLAND		IL RGA LUST
CHICAGO	S115522852	WILLETT NATIONAL LEASING	3901 SOUTH ASHLAND		IL RGA LUST
CHICAGO	95100413		ASHLAND		HMIRS
CHICAGO	S111924323		ASIG MT. PROSPECT ROAD (ENTRANCE NW HANGAR AREA)		IL SPILLS
CHICAGO	S115770225		ASIG MT PROSPECT RD ENTRANCE NW HANGER AREA		IL SPILLS
CHICAGO	1009207047	SUPERIOR CLEANING RUG WKS	3459 N ASLAND AV		EDR Hist Cleaner
CHICAGO	1009122158	MILLER EDWARD	6829 S ASLAND AV		EDR Hist Auto
CHICAGO	1009209966	NIASGRA WET WASH LAUNDRY	5841 S ASLAND AV		EDR Hist Cleaner
CHICAGO	92253228		ASPHALT RECOVERY SYSTEMS 4835 SOUTH MORGAN		ERNS
CHICAGO	S112360600		I-94 AT 95TH STREET		IL SPILLS
CHICAGO	S108669662		I-90 AT 73RD ST WB EXIT RAMP		IL SPILLS
CHICAGO	S111902895		I-94 AT 76TH ST EXIT		IL SPILLS
CHICAGO	S116415995		I-90/94 AT 43RD ST. EXIT,CHICAGO		IL SPILLS
CHICAGO	S111908406		I-90 AT WILSON AVE		IL SPILLS
CHICAGO	S112353513		I-294 AT THE O'HARE OASIS NORTHBOUND LAN		IL SPILLS
CHICAGO	S111885657		I-55 AT 35TH ST EXIT		IL SPILLS
CHICAGO	S112352511		I-94 AT 87 TO 57 AND HALSTED		IL SPILLS
CHICAGO	S111899135		I-90-94 AT 410 AVENUE		IL SPILLS
CHICAGO	S112354619		I-94 AT 18TH ST		IL SPILLS
CHICAGO	S115751363		I-94 AT 76TH ST. EXIT		IL SPILLS

City	EDR ID	Site Name	Site Address	Zip	Database(s)
CHICAGO	S115736051		1-55 NB AT DAMEN		IL SPILLS
CHICAGO	S115732799		I-55 AT I-294 RH LANE		IL SPILLS
CHICAGO	S115734159		I-55 AT 35TH. ST. EXIT		IL SPILLS
CHICAGO	S115771699		I55 AT PULASKI RD. RAMP		IL SPILLS
CHICAGO	2008900532		I-57 AT 99TH & HALSTEAD EXIT		ERNS
CHICAGO	S111349598		I-94 AT EXIT 71		IL SPILLS
CHICAGO	S111913846		I-190 AT MANNHEIM RD		IL SPILLS
CHICAGO	S115755930		I-90 AT WILSON AVE.		IL SPILLS
CHICAGO	2009900532		I-57 AT 99TH & HALSTEAD EXIT		ERNS
CHICAGO	S112357052		I-94 AT 87TH ST. RAMP		IL SPILLS
CHICAGO	S111884297		I-55 AT I-294 RIGHT HAND LANE		IL SPILLS
CHICAGO	94393029		M-5 AT ACCESS RD AT OHARE AIRPORT BETWEEN TERMINAL 3 AND INT		ERNS
CHICAGO	S112355222		AUBURN INCINERATOR		IL SPILLS
CHICAGO	1009105568	MARTINTUS JOS	3315 AUBURN		EDR Hist Auto
CHICAGO	S112356180		AUBURN INCINERATOR-STONY ISLAND & TORREN		IL SPILLS
CHICAGO	S115742942		2363 WEST AUGDEN AVE.		IL SPILLS
CHICAGO	S111888908		4501 W AUGUST BLVD		IL SPILLS
CHICAGO	S115717528		1260 WEST AUGUSTA		IL SPILLS
CHICAGO	S115743190		1700 WEST AUGUSTA		IL SPILLS
CHICAGO	S115765410		1949 W AUGUSTA		IL SPILLS
CHICAGO	S115734408		2405 W. AUGUSTA		IL SPILLS
CHICAGO	S117724699		1401 WEST AUGUSTA BLVRD		IL SPILLS
CHICAGO	S115498822	AUGUSTA & PAULINA SERVICE STATION	1700 WEST AUGUSTA		IL RGA LUST
CHICAGO	S115498108	AMOCO OIL CO. #5926	2405 WEST AUGUSTA		IL RGA LUST
CHICAGO	S116604991		1300 N AUSTIN AVE		IL CHICAGO ENV
CHICAGO	S115523336	ZENITH RADIO CORP.	1900 NORTH AUSTIN		IL RGA LUST
CHICAGO	S116615700		447 N AUSTIN AVE		IL CHICAGO ENV
CHICAGO	S116605983		1441 N AUSTIN AVE		IL CHICAGO ENV
CHICAGO	S115519735	ST. SYMPHOROSA CHURCH	6119 SOUTH AUSTIN		IL RGA LUST
CHICAGO	S115725737		4801 S. AUSTIN		IL SPILLS
CHICAGO	S115724399		1900 N. AUSTIN		IL SPILLS
CHICAGO	S116619004		659 N AUSTIN AVE		IL CHICAGO ENV
CHICAGO	S115522520	WELLINGTON PARK UNITED METHODIST CHURCH	3020 NORTH AUSTIN		IL RGA LUST
CHICAGO	S115765300		6119 S AUSTIN		IL SPILLS
CHICAGO	S116607080		17 N AUSTIN AVE		IL CHICAGO ENV
CHICAGO	S116608311		201 N AUSTIN AVE		IL CHICAGO ENV
CHICAGO	S116604959		129 N AUSTIN AVE		IL CHICAGO ENV
CHICAGO	S115747438		3020 NORTH AUSTIN		IL SPILLS
CHICAGO	S116615714		449 N AUSTIN AVE		IL CHICAGO ENV
CHICAGO	S115746328		4801 SOUTH AUSTIN		IL SPILLS
CHICAGO	S116620799		847 N AUSTIN AVE		IL CHICAGO ENV
CHICAGO	S116616880		520 S AUSTIN		IL CHICAGO ENV
CHICAGO	S116620023		749 N AUSTIN AVE		IL CHICAGO ENV
CHICAGO	S116612586		325 N AUSTIN AVE		IL CHICAGO ENV
CHICAGO	S116604834		1249 N AUSTIN AVE		IL CHICAGO ENV
CHICAGO	90080832		SOUTH AUSTIN		HMIRS

City	EDR ID	Site Name	Site Address	Zip	Database(s)
CHICAGO	S115744918		AUTO SHOP/O'HARA INT AP		IL SPILLS
CHICAGO	1009206276	NORWOOD PARK CLEANERS DYERS	6143 NORTHWEST AV		EDR Hist Cleaner
CHICAGO	1009201236	ROSENBERG OSCAR	7909 MD AV		EDR Hist Cleaner
CHICAGO	1009118001	LARSON ERNEST	3807 NORTH AV		EDR Hist Auto
CHICAGO	1009210934	CHICAGO RUG CARPET CLEANERS	8847 NORTH AV		EDR Hist Cleaner
CHICAGO	S115517965	SCREW MACHINE ENGINEERING CO.	6425 NORTH AVANDALE AVE.		IL RGA LUST
CHICAGO	S115724448		11610 AVE O		IL SPILLS
CHICAGO	S115777015		NORTH AVE YARD, 1400 N. ELSTON		IL SPILLS
CHICAGO	S109167113		1425 SW AVE		IL SPILLS
CHICAGO	S116415560		NORTH AVE YARD,1400 N. ELSTON,CHICAGO		IL SPILLS
CHICAGO	S111889367		6060 NORTHWEST AVE		IL SPILLS
CHICAGO	2013036729		4933 SW AVE BLVD		ERNS
CHICAGO	89108912		NORTH AVE AND LASALLE ST		ERNS
CHICAGO	S115749643		AVE O & 116TH ST		IL SPILLS
CHICAGO	S113272560	SOUTH CHICAGO PROP MGT CO LLC	11610 S AVE O-B	60617	IL BOL
CHICAGO	S111897832		NORTH AVE		IL SPILLS
CHICAGO	S111909940		1425 SOUTHWEST AVE		IL SPILLS
CHICAGO	S111889368		6131 NORTHWEST AVE		IL SPILLS
CHICAGO	S115757395		1425 SOUTHWEST AVE		IL SPILLS
CHICAGO	S111905664		10558 AVE NORTH		IL SPILLS
CHICAGO	S111907771		732-736 SOUTHWEST AVE		IL SPILLS
CHICAGO	S112353094		N. AVE TO 9TH ST		IL SPILLS
CHICAGO	S115725226		11610 S. AVE.		IL SPILLS, IL CHICAGO ENV
CHICAGO	S115521170	U.S. ARMY CORPS OF ENGINEERS	12949 AVE. O		IL RGA LUST
CHICAGO	S112354979		13240 AVE. F		IL SPILLS
CHICAGO	S116761484		1425 SW AVE. / GLOBAL 1 RAILYARD		IL SPILLS
CHICAGO	S115769215		1425 SW AVE.		IL SPILLS
CHICAGO	S115501914	CHICAGO, CITY OF	5600 NORTH AVE.		IL RGA LUST
CHICAGO	S115523283	Z FRANK CHEVY	6131 NORTHWEST AVE.		IL RGA LUST
CHICAGO	S115523281	Z FRANK CHEVY	6060 NORTHWEST AVE.		IL RGA LUST
CHICAGO	91217612		AVE. O & 111TH STREET		ERNS
CHICAGO	S115496860	5000 EAST END AVE. BLDG. CORP.	5000 SOUTH AVE.		IL RGA LUST
CHICAGO	S112363179		NORTH AVE. AND LASALLE ST.		IL SPILLS
CHICAGO	S117566686		1425 SW AVE./GLOBAL 1 RAILYARD,		IL SPILLS
CHICAGO	2005616197		6547 N AVENDALE		ERNS
CHICAGO	S115756586		5600 NORTH AVENEUE		IL SPILLS
CHICAGO	S112357629		NORTH AVENU & THROOP AVE 1232 W. NORTH A		IL SPILLS
CHICAGO	S118149993		10942 S AVENUE		IL CHICAGO ENV
CHICAGO	S117886373		13501 S AVENUE O AVE		IL CHICAGO ENV
CHICAGO	S117886366		13499 S AVENUE K AVE		IL CHICAGO ENV
CHICAGO	S117886326		13300 S AVENUE F AVE		IL CHICAGO ENV
CHICAGO	S117885942		10731 S AVENUE H AVE		IL CHICAGO ENV
CHICAGO	S115746343		NORTH AVENUE		IL SPILLS
CHICAGO	S116621613		9861 S AVENUE L AVE		IL CHICAGO ENV
CHICAGO	S116621608		9834 S AVENUE J AVE		IL CHICAGO ENV
CHICAGO	S116621574		9611 S AVENUE M AVE		IL CHICAGO ENV
CHICAGO	S116605374		13428 S AVENUE N AVE		IL CHICAGO ENV

City	EDR ID	Site Name	Site Address	Zip	Database(s)
CHICAGO	S116605011		13000 S AVENUE N AVE		IL CHICAGO ENV
CHICAGO	S116604443		12005 S AVENUE O AVE		IL CHICAGO ENV
CHICAGO	S116604396		11929 S AVENUE O AVE		IL CHICAGO ENV
CHICAGO	S116604377		11835 S AVENUE		IL CHICAGO ENV
CHICAGO	S116604373		11800 S AVENUE O AVE		IL CHICAGO ENV
CHICAGO	S116604352		11659 S AVENUE H AVE		IL CHICAGO ENV
CHICAGO	S116604299		11558 S AVENUE N AVE		IL CHICAGO ENV
CHICAGO	S116604105		11320 S AVENUE L AVE		IL CHICAGO ENV
CHICAGO	S116604057		11259 S AVENUE L AVE		IL CHICAGO ENV
CHICAGO	S116604056		11254 S AVENUE H AVE		IL CHICAGO ENV
CHICAGO	S116604033		11221 S AVENUE O AVE		IL CHICAGO ENV
CHICAGO	S116604010		11200 S AVENUE G AVE		IL CHICAGO ENV
CHICAGO	S116603759		10825 S AVENUE J AVE		IL CHICAGO ENV
CHICAGO	S116603733		10746 S AVENUE B AVE		IL CHICAGO ENV
CHICAGO	S116603719		10700 S AVENUE N AVE		IL CHICAGO ENV
CHICAGO	S116603693		10634 S AVENUE G AVE		IL CHICAGO ENV
CHICAGO	S116603676		10600 S AVENUE O AVE		IL CHICAGO ENV
CHICAGO	S116603520		10409 S AVENUE N AVE		IL CHICAGO ENV
CHICAGO	S116603384		10247 S AVENUE O AVE		IL CHICAGO ENV
CHICAGO	S116603366		10227 S AVENUE		IL CHICAGO ENV
CHICAGO	S116603346		10201 S AVENUE		IL CHICAGO ENV
CHICAGO	S116603224		10059 S AVENUE N AVE		IL CHICAGO ENV
CHICAGO	S116603189		10004 S AVENUE M AVE		IL CHICAGO ENV
CHICAGO	S111908413		13600 S AVENUE N		IL SPILLS, IL CHICAGO ENV
CHICAGO	S117886401		13600 S AVENUE M AVE		IL CHICAGO ENV
CHICAGO	S117886059		11400 S AVENUE O AVE		IL CHICAGO ENV
CHICAGO	S117885927		10601 S AVENUE L AVE		IL CHICAGO ENV
CHICAGO	S116604926		12650 S AVENUE		IL CHICAGO ENV
CHICAGO	S116604602		12201 S AVENUE O AVE		IL CHICAGO ENV
CHICAGO	S116604444		12009 S AVENUE O AVE		IL CHICAGO ENV
CHICAGO	S116604391		11901 S AVENUE O AVE		IL CHICAGO ENV
CHICAGO	S116604282		11532 S AVENUE J AVE		IL CHICAGO ENV
CHICAGO	S116604275		11524 S AVENUE H AVE		IL CHICAGO ENV
CHICAGO	S116604012		11200 S AVENUE O AVE		IL CHICAGO ENV
CHICAGO	S116603940		11142 S AVENUE D AVE		IL CHICAGO ENV
CHICAGO	S116603773		10905 S AVENUE O AVE		IL CHICAGO ENV
CHICAGO	S116603697		10643 S AVENUE O AVE		IL CHICAGO ENV
CHICAGO	S116603679		10601 S AVENUE		IL CHICAGO ENV
CHICAGO	S116603624		10532 S AVENUE B AVE		IL CHICAGO ENV
CHICAGO	S116603607		10511 S AVENUE H AVE		IL CHICAGO ENV
CHICAGO	S116603598		10505 S AVENUE M AVE		IL CHICAGO ENV
CHICAGO	S116603392		10252 S AVENUE N AVE		IL CHICAGO ENV
CHICAGO	S116603356		10218 S AVENUE		IL CHICAGO ENV
CHICAGO	S116603228		10062 S AVENUE M AVE		IL CHICAGO ENV
CHICAGO	S116621622		9947 S AVENUE N AVE		IL CHICAGO ENV
CHICAGO	S116621600		9754 S AVENUE L AVE		IL CHICAGO ENV
CHICAGO	S116621542		9542 S AVENUE L AVE		IL CHICAGO ENV



City	EDR ID	Site Name	Site Address	Zip	Database(s)
CHICAGO	S116620945		8900 S AVENUE		IL CHICAGO ENV
CHICAGO	S116605527		13608 S AVENUE		IL CHICAGO ENV
CHICAGO	S116605461		13524 S AVENUE M AVE		IL CHICAGO ENV
CHICAGO	S116605460		13520 S AVENUE L AVE		IL CHICAGO ENV
CHICAGO	S116605373		13426 S AVENUE N AVE		IL CHICAGO ENV
CHICAGO	S117885959		10913 S AVENUE M AVE		IL CHICAGO ENV
CHICAGO	S117885932		10648 S AVENUE C AVE		IL CHICAGO ENV
CHICAGO	S117885928		10610 S AVENUE O AVE		IL CHICAGO ENV
CHICAGO	S117885917		10550 S AVENUE B AVE		IL CHICAGO ENV
CHICAGO	S117891083		9721 S AVENUE L AVE		IL CHICAGO ENV
CHICAGO	S117886292		13200 S AVENUE K AVE		IL CHICAGO ENV
CHICAGO	S111901173		AVENUE O & 116TH ST		IL SPILLS
CHICAGO	S116603288		10134 S AVENUE L AVE		IL CHICAGO ENV
CHICAGO	S115746565		11610 AVENUE O		IL SPILLS
CHICAGO	S116621619		9929 S AVENUE N AVE		IL CHICAGO ENV
CHICAGO	S116621616		9911 S AVENUE N AVE		IL CHICAGO ENV
CHICAGO	S116621615		9909 S AVENUE N AVE		IL CHICAGO ENV
CHICAGO	S116621606		9823 S AVENUE H AVE		IL CHICAGO ENV
CHICAGO	S116621604		9801 S AVENUE		IL CHICAGO ENV
CHICAGO	S116621603		9800 S AVENUE N AVE		IL CHICAGO ENV
CHICAGO	S116621536		9534 S AVENUE		IL CHICAGO ENV
CHICAGO	S116621508		9500 S AVENUE N AVE		IL CHICAGO ENV
CHICAGO	S116621507		9500 S AVENUE L AVE		IL CHICAGO ENV
CHICAGO	S116604393		11919 S AVENUE O AVE		IL CHICAGO ENV
CHICAGO	S116604333		11600 S AVENUE O AVE		IL CHICAGO ENV
CHICAGO	S116604208		11441 S AVENUE O AVE		IL CHICAGO ENV
CHICAGO	S116603857		11043 S AVENUE N AVE		IL CHICAGO ENV
CHICAGO	S116603810		11000 S AVENUE N AVE		IL CHICAGO ENV
CHICAGO	S116603700		10649 S AVENUE O AVE		IL CHICAGO ENV
CHICAGO	S116603609		10516 S AVENUE J AVE		IL CHICAGO ENV
CHICAGO	S116603606		10510 S AVENUE M AVE		IL CHICAGO ENV
CHICAGO	S116603595		10501 S AVENUE J AVE		IL CHICAGO ENV
CHICAGO	S116603538		10428 S AVENUE M AVE		IL CHICAGO ENV
CHICAGO	S116603456		10330 S AVENUE O AVE		IL CHICAGO ENV
CHICAGO	S116603449		10328 S AVENUE F AVE		IL CHICAGO ENV
CHICAGO	S116603393		10258 S AVENUE		IL CHICAGO ENV
CHICAGO	S116603376		10235 S AVENUE M AVE		IL CHICAGO ENV
CHICAGO	S116603518		10401 S AVENUE		IL CHICAGO ENV
CHICAGO	S116603342		10200 S AVENUE J AVE		IL CHICAGO ENV
CHICAGO	S116605279		13330 S AVENUE M AVE		IL CHICAGO ENV
CHICAGO	S116605188		13235 S AVENUE M AVE		IL CHICAGO ENV
CHICAGO	S116604603		12205 S AVENUE O AVE		IL CHICAGO ENV
CHICAGO	S116605465		13530 S AVENUE N AVE		IL CHICAGO ENV
CHICAGO	S116605393		13445 S AVENUE K AVE		IL CHICAGO ENV
CHICAGO	S116605355		13400 S AVENUE K AVE		IL CHICAGO ENV
CHICAGO	90169860		11610 AVENUE ZERO		ERNS
CHICAGO	S116604332		11600 S AVENUE		IL CHICAGO ENV

City	EDR ID	Site Name	Site Address	Zip	Database(s)
CHICAGO	S117886225		12600 S AVENUE O AVE		IL CHICAGO ENV
CHICAGO	S116604962		12900 S AVENUE O AVE		IL CHICAGO ENV
CHICAGO	S116604918		12601 S AVENUE O AVE		IL CHICAGO ENV
CHICAGO	S116604363		11750 S AVENUE J AVE		IL CHICAGO ENV
CHICAGO	S116604361		11730 S AVENUE O AVE		IL CHICAGO ENV
CHICAGO	S116604128		11343 S AVENUE H AVE		IL CHICAGO ENV
CHICAGO	S116603917		11113 S AVENUE O AVE		IL CHICAGO ENV
CHICAGO	S116603858		11047 S AVENUE B AVE		IL CHICAGO ENV
CHICAGO	S116603778		10923 S AVENUE O AVE		IL CHICAGO ENV
CHICAGO	S116603675		10600 S AVENUE C AVE		IL CHICAGO ENV
CHICAGO	S116603477		10353 S AVENUE L AVE		IL CHICAGO ENV
CHICAGO	S116603469		10343 S AVENUE O AVE		IL CHICAGO ENV
CHICAGO	S116603448		10320 S AVENUE		IL CHICAGO ENV
CHICAGO	S116603344		10200 S AVENUE		IL CHICAGO ENV
CHICAGO	S116603272		10101 S AVENUE M AVE		IL CHICAGO ENV
CHICAGO	S116603271		10100 S AVENUE N AVE		IL CHICAGO ENV
CHICAGO	S116621598		9750 S AVENUE L AVE		IL CHICAGO ENV
CHICAGO	S116605442		13500 S AVENUE O AVE		IL CHICAGO ENV
CHICAGO	S116604351		11655 S AVENUE J AVE		IL CHICAGO ENV
CHICAGO	S116604337		11606 S AVENUE O AVE		IL CHICAGO ENV
CHICAGO	S116604276		11524 S AVENUE J AVE		IL CHICAGO ENV
CHICAGO	S116604259		11508 S AVENUE J AVE		IL CHICAGO ENV
CHICAGO	S116604088		11300 S AVENUE G AVE		IL CHICAGO ENV
CHICAGO	S116603927		11128 S AVENUE G AVE		IL CHICAGO ENV
CHICAGO	S116603868		11055 S AVENUE B AVE		IL CHICAGO ENV
CHICAGO	S116603849		11038 S AVENUE M AVE		IL CHICAGO ENV
CHICAGO	S116603777		10923 S AVENUE B AVE		IL CHICAGO ENV
CHICAGO	S116603761		10838 S AVENUE		IL CHICAGO ENV
CHICAGO	S116603760		10831 S AVENUE M AVE		IL CHICAGO ENV
CHICAGO	S116603753		10819 S AVENUE N AVE		IL CHICAGO ENV
CHICAGO	S116603681		10608 S AVENUE F AVE		IL CHICAGO ENV
CHICAGO	S116603644		10559 S AVENUE L AVE		IL CHICAGO ENV
CHICAGO	S116603643		10558 S AVENUE J AVE		IL CHICAGO ENV
CHICAGO	S116603631		10543 S AVENUE J AVE		IL CHICAGO ENV
CHICAGO	S116603617		10526 S AVENUE J AVE		IL CHICAGO ENV
CHICAGO	S116603615		10524 S AVENUE O AVE		IL CHICAGO ENV
CHICAGO	S116603611		10519 S AVENUE J AVE		IL CHICAGO ENV
CHICAGO	S116603610		10517 S AVENUE J AVE		IL CHICAGO ENV
CHICAGO	S116603608		10515 S AVENUE H AVE		IL CHICAGO ENV
CHICAGO	S116603517		10401 S AVENUE N AVE		IL CHICAGO ENV
CHICAGO	S116603478		10355 S AVENUE M AVE		IL CHICAGO ENV
CHICAGO	S116603383		10246 S AVENUE N AVE		IL CHICAGO ENV
CHICAGO	S116603299		10145 S AVENUE L AVE		IL CHICAGO ENV
CHICAGO	S116603188		10004 S AVENUE H AVE		IL CHICAGO ENV
CHICAGO	S116603190		10004 S AVENUE N AVE		IL CHICAGO ENV
CHICAGO	S116605526		13608 S AVENUE O AVE		IL CHICAGO ENV
CHICAGO	S116605462		13524 S AVENUE N AVE		IL CHICAGO ENV

City	EDR ID	Site Name	Site Address	Zip	Database(s)
CHICAGO	S116605269		13320 S AVENUE K AVE		IL CHICAGO ENV
CHICAGO	S116605196		13248 S AVENUE O AVE		IL CHICAGO ENV
CHICAGO	S117891100		9925 S AVENUE N AVE		IL CHICAGO ENV
CHICAGO	S117885845		10204 S AVENUE J AVE		IL CHICAGO ENV
CHICAGO	S115721702		NORTH AVENUE & LASALLE STREET		IL SPILLS
CHICAGO	S116621611		9855 S AVENUE H AVE		IL CHICAGO ENV
CHICAGO	S116621610		9849 S AVENUE H AVE		IL CHICAGO ENV
CHICAGO	S116621580		9639 S AVENUE N AVE		IL CHICAGO ENV
CHICAGO	S116621593		9724 S AVENUE M AVE		IL CHICAGO ENV
CHICAGO	S116621577		9620 S AVENUE N AVE		IL CHICAGO ENV
CHICAGO	S116621537		9537 S AVENUE M AVE		IL CHICAGO ENV
CHICAGO	S116605046		13056 S AVENUE M AVE		IL CHICAGO ENV
CHICAGO	S116605532		13610 S AVENUE O AVE		IL CHICAGO ENV
CHICAGO	S116605467		13539 S AVENUE O AVE		IL CHICAGO ENV
CHICAGO	S116605466		13537 S AVENUE O AVE		IL CHICAGO ENV
CHICAGO	S116605558		13737 S AVENUE O AVE		IL CHICAGO ENV
CHICAGO	S116605553		13700 S AVENUE O AVE		IL CHICAGO ENV
CHICAGO	S116605302		13352 S AVENUE N AVE		IL CHICAGO ENV
CHICAGO	S116603470		10348 S AVENUE O AVE		IL CHICAGO ENV
CHICAGO	S116603408		10286 S AVENUE O AVE		IL CHICAGO ENV
CHICAGO	S116603375		10234 S AVENUE L AVE		IL CHICAGO ENV
CHICAGO	S116603343		10200 S AVENUE N AVE		IL CHICAGO ENV
CHICAGO	S116604710		12320 S AVENUE O AVE		IL CHICAGO ENV
CHICAGO	S116604394		11919 S AVENUE		IL CHICAGO ENV
CHICAGO	S116604347		11648 S AVENUE		IL CHICAGO ENV
CHICAGO	S116604343		11639 S AVENUE J AVE		IL CHICAGO ENV
CHICAGO	S116604338		11616 S AVENUE M AVE		IL CHICAGO ENV
CHICAGO	S116604963		12949 S AVENUE		IL CHICAGO ENV
CHICAGO	S116604951		12800 S AVENUE O AVE		IL CHICAGO ENV
CHICAGO	S116604734		12350 S AVENUE		IL CHICAGO ENV
CHICAGO	S116604292		11546 S AVENUE L AVE		IL CHICAGO ENV
CHICAGO	S116604175		11401 S AVENUE O AVE		IL CHICAGO ENV
CHICAGO	S116603776		10916 S AVENUE N AVE		IL CHICAGO ENV
CHICAGO	S116603751		10815 S AVENUE		IL CHICAGO ENV
CHICAGO	S116603749		10810 S AVENUE H AVE		IL CHICAGO ENV
CHICAGO	S116603745		10800 S AVENUE N AVE		IL CHICAGO ENV
CHICAGO	S116603720		10700 S AVENUE O AVE		IL CHICAGO ENV
CHICAGO	S116603702		10650 S AVENUE M AVE		IL CHICAGO ENV
CHICAGO	S116603696		10641 S AVENUE N AVE		IL CHICAGO ENV
CHICAGO	S116603682		10609 S AVENUE F AVE		IL CHICAGO ENV
CHICAGO	S116603677		10601 S AVENUE H AVE		IL CHICAGO ENV
CHICAGO	S117891101		9926 S AVENUE N AVE		IL CHICAGO ENV
CHICAGO	S115744529		11610 AVENUE O		IL SPILLS
CHICAGO	S116621612		9857 S AVENUE J AVE		IL CHICAGO ENV
CHICAGO	S118150339		9832 S AVENUE		IL CHICAGO ENV
CHICAGO	S116621031		9022 S AVENUE O AVE		IL CHICAGO ENV
CHICAGO	S116621609		9839 S AVENUE		IL CHICAGO ENV

City	EDR ID	Site Name	Site Address	Zip	Database(s)
CHICAGO	S116621605		9816 S AVENUE L AVE		IL CHICAGO ENV
CHICAGO	S116621601		9757 S AVENUE L AVE		IL CHICAGO ENV
CHICAGO	S116603423		10300 S AVENUE O AVE		IL CHICAGO ENV
CHICAGO	S116603395		10259 S AVENUE		IL CHICAGO ENV
CHICAGO	S116603394		10259 S AVENUE O AVE		IL CHICAGO ENV
CHICAGO	S116603373		10230 S AVENUE N AVE		IL CHICAGO ENV
CHICAGO	S116603305		10151 S AVENUE N AVE		IL CHICAGO ENV
CHICAGO	S116603191		10005 S AVENUE N AVE		IL CHICAGO ENV
CHICAGO	S116604397		11934 S AVENUE O AVE		IL CHICAGO ENV
CHICAGO	S116604392		11907 S AVENUE O AVE		IL CHICAGO ENV
CHICAGO	S116604376		11830 S AVENUE O AVE		IL CHICAGO ENV
CHICAGO	S116604011		11200 S AVENUE J AVE		IL CHICAGO ENV
CHICAGO	S116603771		10900 S AVENUE J AVE		IL CHICAGO ENV
CHICAGO	S116603755		10821 S AVENUE L AVE		IL CHICAGO ENV
CHICAGO	S116603747		10806 S AVENUE G AVE		IL CHICAGO ENV
CHICAGO	S116603735		10754 S AVENUE H AVE		IL CHICAGO ENV
CHICAGO	S116603722		10701 S AVENUE H AVE		IL CHICAGO ENV
CHICAGO	S116603626		10537 S AVENUE G AVE		IL CHICAGO ENV
CHICAGO	S116605524		13600 S AVENUE O AVE		IL CHICAGO ENV
CHICAGO	S116605363		13415 S AVENUE L AVE		IL CHICAGO ENV
CHICAGO	S116603618		10529 S AVENUE		IL CHICAGO ENV
CHICAGO	S116603612		1052 S AVENUE B AVE		IL CHICAGO ENV
CHICAGO	S116603550		10445 S AVENUE L AVE		IL CHICAGO ENV
CHICAGO	S116603592		10500 S AVENUE O AVE		IL CHICAGO ENV
CHICAGO	S116603551		10447 S AVENUE E AVE		IL CHICAGO ENV
CHICAGO	S115748426		12949 AVENUE O		IL SPILLS
CHICAGO	S116604028		1122 S AVENUE L AVE		IL CHICAGO ENV
CHICAGO	S116604017		11207 S AVENUE G AVE		IL CHICAGO ENV
CHICAGO	S117322580		11108 S AVENUE		IL CHICAGO ENV
CHICAGO	S116603875		11061 S AVENUE F AVE		IL CHICAGO ENV
CHICAGO	S117886047		11310 S AVENUE O AVE		IL CHICAGO ENV
CHICAGO	S117886043		11300 S AVENUE O AVE		IL CHICAGO ENV
CHICAGO	S117885926		10600 S AVENUE B AVE		IL CHICAGO ENV
CHICAGO	S116621621		9940 S AVENUE L AVE		IL CHICAGO ENV
CHICAGO	S116621620		9931 S AVENUE N AVE		IL CHICAGO ENV
CHICAGO	S116621597		9746 S AVENUE H AVE		IL CHICAGO ENV
CHICAGO	S116603526		10412 S AVENUE L AVE		IL CHICAGO ENV
CHICAGO	S116603435		10313 S AVENUE O AVE		IL CHICAGO ENV
CHICAGO	S116603781		10954 S AVENUE F AVE		IL CHICAGO ENV
CHICAGO	S116603642		10555 S AVENUE M AVE		IL CHICAGO ENV
CHICAGO	S116603763		10856 S AVENUE E AVE		IL CHICAGO ENV
CHICAGO	S116603758		10825 S AVENUE B AVE		IL CHICAGO ENV
CHICAGO	S116603757		10823 S AVENUE H AVE		IL CHICAGO ENV
CHICAGO	S116603633		10549 S AVENUE O AVE		IL CHICAGO ENV
CHICAGO	S116603616		10526 S AVENUE B AVE		IL CHICAGO ENV
CHICAGO	S116603597		10503 S AVENUE J AVE		IL CHICAGO ENV
CHICAGO	S116603596		10501 S AVENUE N AVE		IL CHICAGO ENV

City	EDR ID	Site Name	Site Address	Zip	Database(s)
CHICAGO	S116603593		10500 S AVENUE		IL CHICAGO ENV
CHICAGO	S116603365		10226 S AVENUE N AVE		IL CHICAGO ENV
CHICAGO	S115748190		129249 S. AVENUE O		IL SPILLS
CHICAGO	S115755937		13600 SOUTH AVENUE N		IL SPILLS
CHICAGO	S115515797	PILLARELLA, LUKE	10558 AVENUE NORTH		IL RGA LUST
CHICAGO	S116605073		13100 S AVENUE O AVE		IL CHICAGO ENV
CHICAGO	S116605045		13050 S AVENUE		IL CHICAGO ENV
CHICAGO	S116605033		13032 S AVENUE M AVE		IL CHICAGO ENV
CHICAGO	S116604395		11923 S AVENUE O AVE		IL CHICAGO ENV
CHICAGO	S116604375		11801 S AVENUE O AVE		IL CHICAGO ENV
CHICAGO	S116604350		11652 S AVENUE H AVE		IL CHICAGO ENV
CHICAGO	S115755261		388 N. AVERS STREET		IL SPILLS
CHICAGO	S115736915		4024 N. AVERS		IL SPILLS
CHICAGO	S115503898	DEPT. OF FLEET MANAGEMENT	AVIATION MAINTENANCE COMPLEX, MANNHEIM RD.		IL RGA LUST
CHICAGO	S115753841		6625 N AVONDALE		IL SPILLS
CHICAGO	S115517544	SAFETY SOCK SCREW CORP.	6479 NORTH AVONDALE		IL RGA LUST
CHICAGO	S115754733		6501 N. AVONDALE BLVD.		IL SPILLS
CHICAGO	S115510452	KEN-WAY ASSOC.	3388 AVONDALE ST.		IL RGA LUST
CHICAGO	S115754507		3360 N. AVONDALE		IL SPILLS
CHICAGO	S115741155		6479 N. AVONDALE		IL SPILLS
CHICAGO	2012015121		AVONDALE AND KIMBALL ST		ERNS
CHICAGO	S115768375		3650 N. AVONDALE		IL SPILLS
CHICAGO	S115755511		3388 AVONDALE ST.		IL SPILLS
CHICAGO	S115517545	SAFETY SOCKET SCREW CORP.	6501 NORTH AVONDALE BLVD.		IL RGA LUST
CHICAGO	S115504744	ELLIOTT GROUP, INC.	3650 NORTH AVONDALE		IL RGA LUST
CHICAGO	S115764539		6547 NORTH AVONDALE		IL SPILLS
CHICAGO	S115510453	KEN-WAY ASSOCIATES	3388 AVONDALE ST.		IL RGA LUST
CHICAGO	2014075959		NORTH AVONDALE AVE AND		ERNS
CHICAGO	2014081477		MP B510		ERNS
CHICAGO	2003133674		MP B510		HMIRS
CHICAGO	94366797		MM B514		ERNS
CHICAGO	2015117123		MP B518		ERNS
CHICAGO	99650012		IN BACK OF CAR DEALER		ERNS
CHICAGO	S115759795		8500 S. BAKER		IL SPILLS
CHICAGO	S116617934		60 E BALBO DR		IL CHICAGO ENV
CHICAGO	S116619318		7 E BALBO DR		IL CHICAGO ENV
CHICAGO	S115497402	ALL RIGHT PARKING	BALBOA & WABASH		IL RGA LUST
CHICAGO	S115753489		13359 S. BALITMORE ST.		IL SPILLS
CHICAGO	1009115002	SIR VIS AUTO REPAIR SHOP	2342 BALLOU		EDR Hist Auto
CHICAGO	1009202448	ASTENOS JEFFE	957 BALMONT AV		EDR Hist Cleaner
CHICAGO	1009076326	PHILLIPS	3504 S BALTIMORE		EDR Hist Auto
CHICAGO	S115499665	BL NICELSON IRON & METAL CO.	8491 SOUTH BALTIMORE		IL RGA LUST
CHICAGO	S115747317		8491 S BALTIMORE		IL SPILLS
CHICAGO	S115499267	BEACON AUTOMOTIVE	13359 SOUTH BALTIMORE ST.		IL RGA LUST
CHICAGO	1009212974	LEE SING	1910 BALTLMOR AV		EDR Hist Cleaner
CHICAGO	S111896779		BARR YARD IN		IL SPILLS
CHICAGO	S111892664		BARR YARD		IL SPILLS

City	EDR ID	Site Name	Site Address	Zip	Database(s)
CHICAGO	94368478		BARR YARD		ERNS
CHICAGO	S111891412		BARR YARD 13600 S HALSTEAD		IL SPILLS
CHICAGO	S111893146		BARR YARD		IL SPILLS
CHICAGO	S115741654		BARR YARD		IL SPILLS
CHICAGO	S111890670		BARR YARD		IL SPILLS
CHICAGO	S115772103		BARR YARD		IL SPILLS
CHICAGO	S110278199		BARR YARD		IL SPILLS
CHICAGO	S115745289		BARR YARD		IL SPILLS
CHICAGO	S115755078		BARR RAILYARD		IL SPILLS
CHICAGO	2007308409		BARR RAILYARD		ERNS
CHICAGO	S111907524		BARR RAILYARD		IL SPILLS
CHICAGO	S115741169		BARR YARD		IL SPILLS
CHICAGO	92297014		BARR YARD FACILITY		ERNS
CHICAGO	90040567		BARR YARD		HMIRS
CHICAGO	S115739175		BARR YARD		IL SPILLS
CHICAGO	S115739917		BARR YARD/13600 S HALSTED		IL SPILLS
CHICAGO	94407403		BARR RAIL YARD TRACK F2		ERNS
CHICAGO	S115758379		4921 W., BARRISON ST.		IL SPILLS
CHICAGO	95120548		170 BARTOW MUNICIPAL AIRPORT		HMIRS
CHICAGO	S116609113		220 N BEAUBIEN CT		IL CHICAGO ENV
CHICAGO	S116608221		200 N BEAUBIEN CT		IL CHICAGO ENV
CHICAGO	1009103323	MAYER OSCAR GARAGE	427 BEETHOVEN		EDR Hist Auto
CHICAGO	93312357		BEHIND BUS STATION AT FOSTER STREET		ERNS
CHICAGO	93317876		BEHIND QUARRY ON 28TH AND HALLSTON		ERNS
CHICAGO	8867774		BEHIND FORD MOTOR CO		ERNS
CHICAGO	S116615329		4321 W BELDEN AVE		IL CHICAGO ENV
CHICAGO	S115756564		6650 WEST BELDEN AVENUE		IL SPILLS
CHICAGO	S116619511		7100 W BELDEN AVE		IL CHICAGO ENV
CHICAGO	S116619066		6640 W BELDEN AVE		IL CHICAGO ENV
CHICAGO	S116617194		5352 W BELDEN AVE		IL CHICAGO ENV
CHICAGO	S116617763		5804 W BELDEN AVE		IL CHICAGO ENV
CHICAGO	S116617549		5600 W BELDEN AVE		IL CHICAGO ENV
CHICAGO	S115513595	MONTCLARE SENIOR RESIDENCES PHASE 1 L.P.	6650 WEST BELDEN AVE.		IL RGA LUST
CHICAGO	S116616964		5235 W BELDEN AVE		IL CHICAGO ENV
CHICAGO	S115513596	MONTCLARE SENIOR RESIDENCES PHASE 1, LT	6650 WEST BELDEN AVE.		IL RGA LUST
CHICAGO	S116616898		5204 W BELDEN AVE		IL CHICAGO ENV
CHICAGO	S116619618		7177 W BELDEN AVE		IL CHICAGO ENV
CHICAGO	S115757252		6650 WEST BELDEN AVENUE		IL SPILLS
CHICAGO	S116613517		3525 S BELL AVE		IL CHICAGO ENV
CHICAGO	S115768958		7100 S. BELL		IL SPILLS
CHICAGO	S115754867		6301 S. BELL		IL SPILLS
CHICAGO	S115763858		7140 SOUTH BELL		IL SPILLS
CHICAGO	S116616054		4701 S BELL AVE		IL CHICAGO ENV
CHICAGO	S115515786	PIET PONTIAC, INC.	6301 SOUTH BELL		IL RGA LUST
CHICAGO	S116613604		3550 S BELL AVE		IL CHICAGO ENV
CHICAGO	S116613533		3530 S BELL AVE		IL CHICAGO ENV
CHICAGO	S116612404		3213 N BELL AVE		IL CHICAGO ENV

City	EDR ID	Site Name	Site Address	Zip	Database(s)
CHICAGO	2001552751		SH BELL OLD DRY DOCK SLIP		ERNS
CHICAGO	S116612106		3118 N BELL AVE		IL CHICAGO ENV
CHICAGO	S115726174		342 N. BELL		IL SPILLS
CHICAGO	S116617850		5900 S BELL AVE		IL CHICAGO ENV
CHICAGO	S112359905		6745 BELL ST. IN ALLEY BEHIND		IL SPILLS
CHICAGO	S116613524		3529 S BELL AVE		IL CHICAGO ENV
CHICAGO	S115739565		4244 N. BELL		IL SPILLS
CHICAGO	S116617367		5456 W BELLE PLAINE AVE		IL CHICAGO ENV
CHICAGO	1009104987	BELLE PLAINE GARAGE	2012 16 BELLE PALANE AV		EDR Hist Auto
CHICAGO	S116606003		1442 W BELLEPLAINE AVE		IL CHICAGO ENV
CHICAGO	S116612768		3312 W BELLEPLAINE AVE		IL CHICAGO ENV
CHICAGO	S116611786		3016 W BELLEPLAINE AVE		IL CHICAGO ENV
CHICAGO	S116620387		812 W BELLEPLAINE AVE		IL CHICAGO ENV
CHICAGO	S116611307		2833 W BELLEPLAINE AVE		IL CHICAGO ENV
CHICAGO	S111905727		6809 BELLMONT AVE		IL SPILLS
CHICAGO	S115754194		6809 BELLMONT AVENUE		IL SPILLS
CHICAGO	S115772834		7320 WEST BELLMONT		IL SPILLS
CHICAGO	S115731171		7055 W. BELLMONT AVE.		IL SPILLS
CHICAGO	S115745206		2621 W. BELLMONT AVENUE		IL SPILLS
CHICAGO	S115720293		3416 WEST BELLMONT		IL SPILLS
CHICAGO	S115506321	G & G SERVICE STATION	7320 WEST BELLMONT		IL RGA LUST
CHICAGO	S112362483		3758 BELLMONT AVENUE		IL SPILLS
CHICAGO	S115517962	SCOTTSDALE APPAREL	4200 WEST BELLMONT AVE.		IL RGA LUST
CHICAGO	2001562904		BELLMONT ROAD		ERNS
CHICAGO	S115732555		4200 W. BELLMONT. AVE.		IL SPILLS
CHICAGO	1009205479	KEIPPEL MICHL	2230 BELMOENT AV		EDR Hist Cleaner
CHICAGO	1009094063	KIM BEL SERVICE STA	BELMONG AV SE COR KIMBALL AV		EDR Hist Auto
CHICAGO	S112363662		BELMONT AND MENARD		IL SPILLS
CHICAGO	S115754759		4700 WEST BELMONT		IL SPILLS
CHICAGO	S115736182		5001 W. BELMONT		IL SPILLS
CHICAGO	S115747739		1415 W. BELMONT		IL SPILLS
CHICAGO	S115509414	J & S METALS	4700 WEST BELMONT		IL RGA LUST
CHICAGO	2003702829		BELMONT HARBOR		ERNS
CHICAGO	S112362233		BELMONT HARBOR		IL SPILLS
CHICAGO	S117531485		8900 W BELMONT AVE		IL CHICAGO ENV
CHICAGO	S115733321		2001 W. BELMONT		IL SPILLS
CHICAGO	S115731323		1525 W. BELMONT		IL SPILLS
CHICAGO	S115747550		5410 W. BELMONT		IL SPILLS
CHICAGO	S115747416		5142 WEST BELMONT		IL SPILLS
CHICAGO	S115765031		4201 WEST BELMONT		IL SPILLS
CHICAGO	S117491068		3401 N BELMONT HARBOR DRIVE		IL CHICAGO ENV
CHICAGO	S115498783	ATIENZA AUTO REPAIR	3045 WEST BELMONT		IL RGA LUST
CHICAGO	S115500197	BRIDGESTONE/FIRESTONE, INC.	5811 WEST BELMONT		IL RGA LUST
CHICAGO	S115746080		3045 WEST BELMONT STREET		IL SPILLS
CHICAGO	S115743562		4820 W. BELMONT		IL SPILLS
CHICAGO	S115727048		6757 W. BELMONT		IL SPILLS
CHICAGO	S115722388		BELMONT & MENARD		IL SPILLS

City	EDR ID	Site Name	Site Address	Zip	Database(s)
CHICAGO	S115747965		5811 WEST BELMONT		IL SPILLS
CHICAGO	S115747187		3409 WEST BELMONT		IL SPILLS
CHICAGO	S117531312		8800 W BELMONT		IL CHICAGO ENV
CHICAGO	S117491945		3481 N BELMONT HARBOR DR		IL CHICAGO ENV
CHICAGO	S117489837		3300 N BELMONT HARBOR DR		IL CHICAGO ENV
CHICAGO	S115519837	STATE OIL CO.	6419 BELMONT		IL RGA LUST
CHICAGO	S115513819	MR. GOOD OIL	5400 WEST BELMONT		IL RGA LUST
CHICAGO	S115505552	FARLEY CANDY CO.	4500 WEST BELMONT		IL RGA LUST
CHICAGO	S115501607	CHICAGO PARK DIST.	3481 NORTH BELMONT HARBOR DR.		IL RGA LUST
CHICAGO	S115739242		6546-6556 W. BELMONT		IL SPILLS
CHICAGO	S115737001		6419 BELMONT		IL SPILLS
CHICAGO	S115762053		4220 W BELMONT		IL SPILLS
CHICAGO	S115734881		4549 BELMONT		IL SPILLS
CHICAGO	S115734437		3968 W. BELMONT		IL SPILLS
CHICAGO	S115719798		BELMONT HARBOR		IL SPILLS
CHICAGO	2004724076		3200 NORTH BELMONT		ERNS
CHICAGO	S117489838		3300 N BELMONT HARBOR DRIVE		IL CHICAGO ENV
CHICAGO	S115522697	WHEATON DEVELOPMENT CO.	6546-6556 WEST BELMONT		IL RGA LUST
CHICAGO	S112361750		BELMONT HARBOR		IL SPILLS
CHICAGO	S115762623		5037 W. BELMONT		IL SPILLS
CHICAGO	S115736121		4500 W. BELMONT		IL SPILLS
CHICAGO	S115720759		3758 BELMONT AVENUE		IL SPILLS
CHICAGO	S115499129	BARCLAY GROUP NO. 11 LTD. PARTNERSHIP	6809 BELMONT AVE.		IL RGA LUST
CHICAGO	S115504516	EASTERN ACCENTS MANUFACTURING COMPANY	4201 WEST BELMONT		IL RGA LUST
CHICAGO	S115502977	CONTINENTAL WINDOW	3555 WEST BELMONT		IL RGA LUST
CHICAGO	S117491946		3481 N BELMONT HARBOR DRIVE		IL CHICAGO ENV
CHICAGO	S117491067		3401 N BELMONT HARBOR DR		IL CHICAGO ENV
CHICAGO	S115720038		3206 WEST BELMONT		IL SPILLS
CHICAGO	S115742987		4401 WEST BELMONT		IL SPILLS
CHICAGO	S115741577		2227 WEST BELMONT		IL SPILLS
CHICAGO	S115510056	JONES, GAIL D.	5037 WEST BELMONT		IL RGA LUST
CHICAGO	S115498022	AMOCO OIL CO. #5069	3968 WEST BELMONT		IL RGA LUST
CHICAGO	93349990		BELMONT AND KEDZEE STS		ERNS
CHICAGO	2014088768		BELMONT HARBOR		ERNS
CHICAGO	1009097896	GNARRO ROBT E	BELMONT AV SE COR LINC PK AV		EDR Hist Auto
CHICAGO	S115732638		6546 W. BELMONT		IL SPILLS
CHICAGO	S115513109	MIKEY MUFFLERS	6757 WEST BELMONT		IL RGA LUST
CHICAGO	S115499404	BELMONT PARTNERS	1525 WEST BELMONT		IL RGA LUST
CHICAGO	S115519563	SPORTS CAR STORE	2227 WEST BELMONT		IL RGA LUST
CHICAGO	S115518341	SHELL OIL CO.	5400 WEST BELMONT		IL RGA LUST
CHICAGO	S115515327	PATCO INTERNATIONAL	5001 WEST BELMONT		IL RGA LUST
CHICAGO	2012010106		BELMONT HARBOR		ERNS
CHICAGO	S115504193	DONCHIN, RICHARD	2858 WEST BELMONT		IL RGA LUST
CHICAGO	S115504310	DUBIN RESIDENTIAL	3500 WEST BELMONT		IL RGA LUST
CHICAGO	S115499632	BILL'S SERVICE STATION	4401 WEST BELMONT		IL RGA LUST
CHICAGO	S116617927		6 W BELMONT AVE		IL CHICAGO ENV
CHICAGO	S115731731		3416 W. BELMONT		IL SPILLS



City	EDR ID	Site Name	Site Address	Zip	Database(s)
CHICAGO	S115767651		2858 W. BELMONT		IL SPILLS
CHICAGO	S115753248		3500 W. BELMONT		IL SPILLS
CHICAGO	S115752559		3555 WEST BELMONT ROAD		IL SPILLS
CHICAGO	S115519721	ST. PATRICK HIGH SCHOOL	5900-5958 WEST BELMONT		IL RGA LUST
CHICAGO	S115517663	SATO, MRS.	2001 WEST BELMONT		IL RGA LUST
CHICAGO	S115516401	R&J AUTO TRUCK REPAIR	4549 BELMONT		IL RGA LUST
CHICAGO	2000533030		BELMONT HARBOR	0	ERNS
CHICAGO	S115497851	AMOCO OIL CO. #15777	5800 BELMONT& MENARD		IL RGA LUST
CHICAGO	S111904092		3555 W BELMONT/AMPO		IL SPILLS
CHICAGO	S115771486		1608 WEST BELMONTE AVE.		IL SPILLS
CHICAGO	S109953676		1608 W BELMONTE AVE		IL SPILLS
CHICAGO	S117323564		2104-2106 W BELMOUNT		IL SPILLS
CHICAGO	1009186780	ADMIRAL CARPET AND FURNITURE CLEANERS STEAM AND SH	1001 BELOIT AVE		EDR Hist Cleaner
CHICAGO	96486114		BELT RAILWAY YARD MP: UNKNOWN		ERNS
CHICAGO	S115718855		410 WEST BELTEN		IL SPILLS
CHICAGO	S111899119		1457 W BELTMONT AVE		IL SPILLS
CHICAGO	S115720425		BEMONT HARBOR		IL SPILLS
CHICAGO	S115766494		2415 W BEMONT AVE		IL SPILLS
CHICAGO	S115753594		5600 N BENARD		IL SPILLS
CHICAGO	S117533031		9400 S BENNETT AVE		IL CHICAGO ENV
CHICAGO	S115725485		BENSENVILLE YARDS		IL SPILLS
CHICAGO	S115758723		BENSENVILLE RR YARD		IL SPILLS
CHICAGO	S117457696		1061 S BENSLEY AVE		IL CHICAGO ENV
CHICAGO	S117458032		1080 S BENSLEY AVE		IL CHICAGO ENV
CHICAGO	S117457800		1064 S BENSLEY AVE		IL CHICAGO ENV
CHICAGO	S117460379		11604 S BENSLEY AVE		IL CHICAGO ENV
CHICAGO	S117457913		1071 S BENSLEY AVE		IL CHICAGO ENV
CHICAGO	S117457976		1074 S BENSLEY AVE		IL CHICAGO ENV
CHICAGO	S117530915		8625 S BENSLEY AVE		IL CHICAGO ENV
CHICAGO	S117457874		1070 S BENSLEY AVE		IL CHICAGO ENV
CHICAGO	S117458016		1077 S BENSLEY AVE		IL CHICAGO ENV
CHICAGO	S117457996		1075 S BENSLEY AVE		IL CHICAGO ENV
CHICAGO	S117457931		1072 S BENSLEY AVE		IL CHICAGO ENV
CHICAGO	S117458174		10900 S BENSLEY AVE		IL CHICAGO ENV
CHICAGO	S117458064		1081 S BENSLEY AVE		IL CHICAGO ENV
CHICAGO	S117457770		1063 S BENSLEY AVE		IL CHICAGO ENV
CHICAGO	S117457646		1060 S BENSLEY AVE		IL CHICAGO ENV
CHICAGO	S117489864		3300 S BENSON ST		IL CHICAGO ENV
CHICAGO	S113808622		BENSONVILLE RAILYARD MP 15 OF THE ELGIN SUB		IL SPILLS
CHICAGO	S115776636		BENSONVILLE RAILYARD MP 15 OF THE ELGIN SUB		IL SPILLS
CHICAGO	99621260		BENSONVILLE YARD BETWEEN MANHEIM AND YORK ROAD		ERNS
CHICAGO	S112357423		BENSONVILLE YARD 51 TRACK		IL SPILLS
CHICAGO	1009104993	BERKELEY GARAGE	8210 34 BERKELEY AV		EDR Hist Auto
CHICAGO	S115519866	STEIN, NORMAN	5600 NORTH BERNARD		IL RGA LUST
CHICAGO	S115758521		5555 NORTH BERNARD AVENUE		IL SPILLS
CHICAGO	S116761604		3727 NORTH BERNARD		IL SPILLS

City	EDR ID	Site Name	Site Address	Zip	Database(s)
CHICAGO	S115514525	NORTHEASTERN IL UNIVERSITY	5555 NORTH BERNARD AVE.		IL RGA LUST
CHICAGO	S117566818		3727 NORTH BERNARD,		IL SPILLS
CHICAGO	S111909587		1641 W BERRY		IL SPILLS
CHICAGO	S115757058		1641 W. BERRY		IL SPILLS
CHICAGO	2002625685		3237 W BERTAEU	0	ERNS
CHICAGO	S115518729	SHERIDAN BERVERAGE	4514 BERTEAU		IL RGA LUST
CHICAGO	S115724175		4514 BERTEAU		IL SPILLS
CHICAGO	S115722081		5500 WEST BERTEAU		IL SPILLS
CHICAGO	S115516210	PRUEHER, JUDY	4404 WEST BERTEAU		IL RGA LUST
CHICAGO	S115748684		4404 W. BERTEAU		IL SPILLS
CHICAGO	S115496698	1801 BERTEAU, LLC	1801 WEST BERTEAU STREET		IL RGA LUST
CHICAGO	S115773494		1801 W. BERTEAU ST		IL SPILLS
CHICAGO	2000542071		BERWIN STATION	0	ERNS
CHICAGO	2010952538		BERWYN STATION RED LINE		ERNS
CHICAGO	S115731194		1824 NORTH BESLY		IL SPILLS
CHICAGO	S115505331	EXOHO ASSOC. LTD. PARTNERSHIP	1824 NORTH BESLY		IL RGA LUST
CHICAGO	S111882698	EXOHO ASSOCIATES LTD PARTNERS	1824 N BESLY	60622	IL SPILLS, IL BOL
CHICAGO	S117889966		560 N BESSIE COLEMAN DR		IL CHICAGO ENV
CHICAGO	S117514279		580 N BESSIE COLEMAN DR		IL CHICAGO ENV
CHICAGO	S115753315		1000 BESSIE COLEMAN DRIVE		IL SPILLS
CHICAGO	S115737156		10000 BESSIE COLEMAN RD.		IL SPILLS
CHICAGO	S115507923	HERTZ	10000 BESSIE COALMAN DR., O'HARE		IL RGA LUST
CHICAGO	S117890017		570 N BESSIE COLEMAN DR		IL CHICAGO ENV
CHICAGO	S115498935	AVIS RENT A CAR SYSTEMS, INC.	1000 BESSIE COLEMAN DR.		IL RGA LUST
CHICAGO	S117455829		10000 N BESSIE COLEMAN DR		IL CHICAGO ENV
CHICAGO	S107740049	B/K CONCRETE- K-FIVE	BETSY COLEMEN DR		IL AIRS
CHICAGO	S111906832		BETWEEN GRAYSLAKE & CHICAGO		IL SPILLS
CHICAGO	S115741848		BETWEEN 8514 S. KENNETH &		IL SPILLS
CHICAGO	S111910210		BETWEEN 111TH & 112TH ON SOUTH AVE N		IL SPILLS
CHICAGO	94360249		BETWEEN MAJOR ST AND PARKSIDE AT THE SOUTH EAST CORNER OF 62		ERNS
CHICAGO	S112356135		BETWEEN 2246 & 2250 NAGEL ON POLE		IL SPILLS
CHICAGO	S116761399		BETWEEN 31ST AND 42ND ST. ON LAKE MICHIGAN		IL SPILLS
CHICAGO	S115765465		BETWEEN DIVERSY PARKWAY AND LINCOLN AVE AND NORTH SEMINARY		IL SPILLS
CHICAGO	99626004		BETWEEN LOWE AND WALLACE TO 81ST STREET		ERNS
CHICAGO	98433927		BETWEEN ADAMS AND JACKSON STREET AT UNION STATION OUTFALL		ERNS
CHICAGO	91233983		BETWEEN 4.5 TO 5.0		ERNS
CHICAGO	2000534642		BETWEEN LEMONT AND	0	ERNS
CHICAGO	S111924611		BETWEEN MILE POST CD 520 AND CD 521 ON THE DEARBORN SUBDIVIS		IL SPILLS
CHICAGO	S111893339		BETWEEN 8514 S KENNETH & 800 N MICHIGAN AVE		IL SPILLS
CHICAGO	S111885800		BETWEEN 26TH & 31ST AVE & CALIFORNIA AVE		IL SPILLS
CHICAGO	S112363761		BETWEEN 40TH ST. & 16TH ST. AMTRAK STATION		IL SPILLS
CHICAGO	S115757655		BETWEEN 111TH AND 112TH ON SOUTH AVE N		IL SPILLS
CHICAGO	S117566577		BETWEEN 31ST AND 42ND ST. ON LAKE MICHIGAN,		IL SPILLS
CHICAGO	S115734302		BETWEEN 26TH & 31ST.AVE.&		IL SPILLS

City	EDR ID	Site Name	Site Address	Zip	Database(s)
CHICAGO	S116415704		9023 S. BEVERLY, CHICAGO		IL SPILLS
CHICAGO	S115729250		7114 BICENNES AVE.		IL SPILLS
CHICAGO	1009205912	KROLIKLOWSKA BESSIE	750 BICKERDIKE		EDR Hist Cleaner
CHICAGO	S117567047		MP BIH15.4 NEAR 3100 WIRETON RD.,		IL SPILLS
CHICAGO	S117323792		MP BIH15.4 NEAR 3100 WIRETON RD		IL SPILLS
CHICAGO	S117460351		1160 W BIRCHWOOD AVE		IL CHICAGO ENV
CHICAGO	1009206288	LAKEN JOS	2713 BIRSH		EDR Hist Cleaner
CHICAGO	S117530294		8459 S BISHOP ST		IL CHICAGO ENV
CHICAGO	S115763786		800 E BISHOP FORD EXPRESSWAY INBOUND LANES		IL SPILLS
CHICAGO	S117485431		29 N BISHOP ST		IL CHICAGO ENV
CHICAGO	S117458034		10800 S BISHOP ST		IL CHICAGO ENV
CHICAGO	S117888711		400 E BISHOP FORD EXPY		IL CHICAGO ENV
CHICAGO	S117724845		4622 S. BISHOP		IL SPILLS
CHICAGO	S108046717		800 E BISHOP FORD EXPRESSWAY INBOUND LANES		IL SPILLS
CHICAGO	S117732231		4622 S. BISHOP,		IL SPILLS
CHICAGO	1009201083	BLUE ISLAND HAND LAUNDRY	617 1/2 BL ISL AV		EDR Hist Cleaner
CHICAGO	1009098102	S K R OIL SUPPLY CO	908 10 BL ISL AV		EDR Hist Auto
CHICAGO	1009213485	LEE SAM	11418 BLACICHAWK 8337 BURLEY AV		EDR Hist Cleaner
CHICAGO	S111876709		823 W BLACK HAWK		IL SPILLS
CHICAGO	S115725201		823 W. BLACK ST.		IL SPILLS
CHICAGO	S115721212		927 WEST BLACKHA		IL SPILLS
CHICAGO	S115723994		823 W. BLACKHAWK		IL SPILLS
CHICAGO	S115746549		1419 WEST BLACKHAWK		IL SPILLS
CHICAGO	S115501598	CHICAGO PARK DIST.	1419 WEST BLACKHAWK		IL RGA LUST
CHICAGO	S117531072		8700 S BLACKSTONE		IL CHICAGO ENV
CHICAGO	S117516783		6056 S BLACKSTONE AVE		IL CHICAGO ENV
CHICAGO	98455783		80000 SOUTH BLACKSTONE		ERNS
CHICAGO	S115732908		44TH. & BLACKSTONE		IL SPILLS
CHICAGO	1009102953	GALLINA BROS	1847 BLAIR		EDR Hist Auto
CHICAGO	2004060859		BLDG 616 O'HARE AIRPORT		HMIRS
CHICAGO	95050898		BLDG #2 O'HAREN		HMIRS
CHICAGO	2000030824		BLDG 612 N CARGO ACCESS RD (OH		HMIRS
CHICAGO	2003134880		BLDG 616 O'HARE INT'S AIRPORT		HMIRS
CHICAGO	2000030823		BLDG 612 N CARGO ACCESS RD (OH		HMIRS
CHICAGO	96080081		BLDG #612 CARGO ROAD		HMIRS
CHICAGO	S115762103		BLDG 710 SERVICE CENTER		IL SPILLS
CHICAGO	S115745490		BLDG 504, CARGO RD/O'HARA		IL SPILLS
CHICAGO	2000017765		BLDG #612 N CARGO ACCESS RD		HMIRS
CHICAGO	2004090844		BLDG 516 O'HARE APO		HMIRS
CHICAGO	2005708646	BLDG 616 SOUTH ACCESS ROAD	BLDG 616 SOUTH ACCESS ROAD		HMIRS
CHICAGO	2007442189	BLDG 616 SOUTH ACCESS ROAD, LU	BLDG 616 SOUTH ACCESS ROAD, LU		HMIRS
CHICAGO	S115742937		BLDG 10		IL SPILLS
CHICAGO	2001040622		BLDG #612 CARGO ACCESS RD		HMIRS
CHICAGO	2003129429		BLDG. 616 O'HARA INT'L AIRPORT		HMIRS
CHICAGO	S115753290		BLDG. #726, OHARE AP		IL SPILLS
CHICAGO	S115504123	DOBB'S INTERNATIONAL INC.	BLDG. 504, CARGO RD. O'HARE		IL RGA LUST
CHICAGO	S115757343		BLDG. #723, O'HARE INT'L. AIRPORT		IL SPILLS

City	EDR ID	Site Name	Site Address	Zip	Database(s)
CHICAGO	2000030818		BLDG. 612 OHARE INTL AIRPORT		HMIRS
CHICAGO	S115504124	DOBB'S INTERNATIONAL INC.	BLDG. 54, CARGO RD. O'HARE		IL RGA LUST
CHICAGO	2000030817		BLDG. 612 OHARE INTL AIRPORT		HMIRS
CHICAGO	S115735890		BLDING 66 (O'HARE AP)		IL SPILLS
CHICAGO	S115762100		BLGD 710 UNITED AIRLINES		IL SPILLS
CHICAGO	S115766086		4300 BLK OF W FOSTER		IL SPILLS
CHICAGO	S115726420		5000 BLK OF CENTRAL AVE.		IL SPILLS
CHICAGO	S115729859		2700 BLK OF W. GRAND AVE.		IL SPILLS
CHICAGO	S115733287		3800 BLK OF W. TAYLOR ST.		IL SPILLS
CHICAGO	1009210819	RELINHOLD CHARLES	6513 BLKITONE AV		EDR Hist Cleaner
CHICAGO	1009214420	MOY SING	6022 BLKSTON AV		EDR Hist Cleaner
CHICAGO	1009212561	BLACKSTONE INDIVIDUAL LAUNADRY CO	6404 BLKSTONE AV		EDR Hist Cleaner
CHICAGO	1009201818	WAH SING	6022 BLKSTONE AV		EDR Hist Cleaner
CHICAGO	1009205338	GREENBERG ABR	6003 BLKSTONE AV		EDR Hist Cleaner
CHICAGO	1009200204	JOLLY SAML	6519 BLKSTONE AV		EDR Hist Cleaner
CHICAGO	1009103558	VANCE FRANK E	6102 BLKSTONE AV		EDR Hist Auto
CHICAGO	1009203369	HOWELL MARRY J	5491 BLKSTONE AV		EDR Hist Cleaner
CHICAGO	1009206563	BLACKSTONE CLNRS DVERS	6700 BLKSTONE AV		EDR Hist Cleaner
CHICAGO	1009105830	DEL PARADO GARAGE	6018 BLKSTONE AV		EDR Hist Auto
CHICAGO	S112352248		800 BLOCK OF 14TH ST		IL SPILLS
CHICAGO	S115770054		600 BLOCK OF KINZIE		IL SPILLS
CHICAGO	S115777307		3700 BLOCK OF SOUTH ARCHER AVE.		IL SPILLS
CHICAGO	S115512824	METRA	2700 BLOCK OF WEST GRAND AVE.		IL RGA LUST
CHICAGO	S115765980		1200 WEST BLOCK OF NORTH AVE./ JUST SOUTH OF BRIDGE		IL SPILLS
CHICAGO	2004727492		2700 BLOCK OF WEST GRAND		ERNS
CHICAGO	S111879455		1/2 BLOCK OFF OF 115TH ST & KINSINGTON AVE		IL SPILLS
CHICAGO	S115758567		3221 BLOCK OF SOUTH WALLACE (ALLEY)		IL SPILLS
CHICAGO	2009922293		1300 BLOCK OF WESTERN AVE.		ERNS
CHICAGO	S111919397		1200 BLOCK W OF NORTH AVE S OF BRIDGE		IL SPILLS
CHICAGO	S111919579		4300 BLOCK OF W FOSTER		IL SPILLS
CHICAGO	S112353913		1400 BLOCK HUBBARD ST		IL SPILLS
CHICAGO	S115775697		800 BLOCK OF 14TH ST		IL SPILLS
CHICAGO	2014089183		2800 BLOCK OF WEST FULTON		ERNS
CHICAGO	2002598894		2300 BLOCK OF NORTH AVE	0	ERNS
CHICAGO	93345927		4400 BLOCK OF ADDISON ST NEXT TO SPRAGUE IRON WORKS		ERNS
CHICAGO	98429208		5700 BLOCK OF NORTH MOBILE AVE IN THE MIDDLE OF THE ALLEY		ERNS
CHICAGO	S111895449		4500 BLOCK OF W BERTEAU AVE		IL SPILLS
CHICAGO	S115743959		4500 BLOCK OF W. BERTEAU		IL SPILLS
CHICAGO	S115500649	CA DEVELOPMENT LLC	4500 BLOCK OF WEST BERTEAU AVE.		IL RGA LUST
CHICAGO	S115506475	GATEWAY FOUNDATION	3800 BLOCK OF WEST TAYLOR ST.		IL RGA LUST
CHICAGO	S116415855		3700 BLOCK OF SOUTH ARCHER AVE., CHICAGO		IL SPILLS
CHICAGO	S112354278		117 BLOCK BETW AVE J & H		IL SPILLS
CHICAGO	S111877926		5000 BLOCK OF CENTRAL AVE		IL SPILLS
CHICAGO	S111881362		2700 BLOCK. OF W GRAND AVE		IL SPILLS
CHICAGO	S115766543		2 BLOCKS EAST OF 63RD ST & I-94		IL SPILLS
CHICAGO	S111920359		2 BLOCKS E OF 63RD ST & I-94		IL SPILLS
CHICAGO	S115777087		BLOMMER CHOCOLATE, NORTH BRANCH OF CHICAGO RIVER, 600 W KINZ		IL SPILLS

City	EDR ID	Site Name	Site Address	Zip	Database(s)
CHICAGO	S116415634		BLOOMER CHOCOLATE, NORTH BRANCH OF CHICAGO RIVER,600 W KINZI		IL SPILLS
CHICAGO	S115755240		4940 BLOOMINGDALE AVE		IL SPILLS
CHICAGO	S117521464		6633 W BLOOMINGDALE AVE		IL CHICAGO ENV
CHICAGO	S115752128		5000 BLOOMINGDALE AVENUE		IL SPILLS
CHICAGO	S115739219		2530 W. BLOOMINGDALE		IL SPILLS
CHICAGO	S115513826	MSC INDUSTRIAL SERVICES	5000 BLOOMINGDALE AVE.		IL RGA LUST
CHICAGO	S117524529		7175 W BLOOMINGDALE AVE		IL CHICAGO ENV
CHICAGO	S112355254		2410 W. BLOOMINGTON		IL SPILLS
CHICAGO	S117530369		849 S BLUE ISLAND AVE		IL CHICAGO ENV
CHICAGO	S117529679		832 S BLUE ISLAND AVE		IL CHICAGO ENV
CHICAGO	S115740966		2584 S. BLUE ISLAND		IL SPILLS
CHICAGO	S115763145		2418-2440 S BLUE ISLAND		IL SPILLS
CHICAGO	S115518561	SHELL OIL PRODUCTS US	2403 BLUE ISLAND AVENUE		IL RGA LUST
CHICAGO	2012022974		BLUE ISLAND SUBDIVISON		ERNS
CHICAGO	S115760386		2584 SOUTH BLUE ISLAND		IL SPILLS
CHICAGO	S115746403		2287 SOUTH BLUE ISLAND		IL SPILLS
CHICAGO	S115505057	ENRIQUEZ PRODUCE	2440 SOUTH BLUE ISLAND		IL RGA LUST
CHICAGO	S115755341		2524 SOUTH BLUE ISLAND		IL SPILLS
CHICAGO	S115726645		2655 S. BLUE ISLAND AVE.		IL SPILLS
CHICAGO	S115721009		2403 WEST BLUE ISLAND		IL SPILLS
CHICAGO	S115502221	CLARK OIL & REFINING	2584 SOUTH BLUE ISLAND		IL RGA LUST
CHICAGO	2010938905		BLUE LINE		ERNS
CHICAGO	S115505056	ENRIQUEZ PRODUCE, INC.	2418-2440 SOUTH BLUE ISLAND		IL RGA LUST
CHICAGO	S115518186	SHELL OIL CO.	1403 BLUE ISLAND & DAMEN AVE.		IL RGA LUST
CHICAGO	S115764857		2403 BLUE ISLAND AVE.		IL SPILLS
CHICAGO	S117483207		2655 S BLUE ISLAND AVE		IL CHICAGO ENV
CHICAGO	S117460095		1150 S BLUE ISLAND AVE		IL CHICAGO ENV
CHICAGO	S115515833	PINES TRAILOR PARTNERSHIP	2655 SOUTH BLUE ISLAND AVE.		IL RGA LUST
CHICAGO	2009908230		BLUE LINE CENTRAL STATION		ERNS
CHICAGO	2003653270		BLUE LINE / O'HARE BRANCH		ERNS
CHICAGO	2008908230		BLUE LINE CENTRAL STATION		ERNS
CHICAGO	S112362678		2403 W. BLUE ISLAND		IL SPILLS
CHICAGO	S117482063		2556 W BLUE ISLAND AVE		IL CHICAGO ENV
CHICAGO	S115765020		2440 S. BLUE ISLAND		IL SPILLS
CHICAGO	S117528813		814 S BLUE ISLAND AVE		IL CHICAGO ENV
CHICAGO	S117519249		634 S BLUE ISLAND AVE		IL CHICAGO ENV
CHICAGO	1009205420	BECKER CLEANERS	300 BLVD		EDR Hist Cleaner
CHICAGO	S111889753		1801 SOUTHWEST BLVD		IL SPILLS
CHICAGO	1009203775	ARONSON CLEANING DVEING WKS	1405 BLVD		EDR Hist Cleaner
CHICAGO	S115738257		4801 S.W. BLVD.		IL SPILLS
CHICAGO	1009215176	KERASICTIS STEVE	1039 BOBLE		EDR Hist Cleaner
CHICAGO	1009205235	SALK JOS	2026 BOLMONT AV		EDR Hist Cleaner
CHICAGO	S115720102		5525 NORTH BOMENVILLE		IL SPILLS
CHICAGO	S112356098		6640 N BOSEWORTH		IL SPILLS
CHICAGO	S115511874	M.C.M. PROPERTIES	1650 NORTH BOSWORTH ST.		IL RGA LUST
CHICAGO	S115761189		1650 NORTH BOSWORTH STREET		IL SPILLS

City	EDR ID	Site Name	Site Address	Zip	Database(s)
CHICAGO	S115744702		1535 NORTH BOSWORTH		IL SPILLS
CHICAGO	2014076944		N. BOUND I-55		ERNS
CHICAGO	S115761269		SOUTH BOUND DAN RYAN AT 35TH ST AT THE LOCALS		IL SPILLS
CHICAGO	S112353146		N BOUND CALUMET & 130TH		IL SPILLS
CHICAGO	S115763084		2189 W. BOWLER		IL SPILLS
CHICAGO	S115730505		P.O. BOX 66065		IL SPILLS
CHICAGO	S115512676	MECCON IND.	P.O. BOX 66065		IL RGA LUST
CHICAGO	1001210123	QUAKER OATS CO.	P.O. BOX 9001	60604	MLTS
CHICAGO	1005636063	WASTE RECOVERY SYSTEMS INC	PO BOX 3	60690	FINDS, IL AIRS
CHICAGO	1014702097	QUAKER OATS COMPANY	P.O. BOX 9001	60604	FINDS
CHICAGO	S107743034	INTERNATIONAL MILL SERVICE U.S. STEEL	PO BOX 17569		IL AIRS
CHICAGO	S115729420		P.O. BOX 66100		IL SPILLS
CHICAGO	S111882009		PO BOX 66065		IL SPILLS
CHICAGO	S111880922		PO BOX 66100		IL SPILLS
CHICAGO	S115758203		P.O. BOX 66140		IL SPILLS
CHICAGO	S115521467	UNITED AIRLINES	P.O. BOX 66140		IL RGA LUST
CHICAGO	S111910779		PO BOX 66140		IL SPILLS
CHICAGO	97120217		PO BOX 66085, BLDG 515 UNIT B		HMIRS
CHICAGO	S112352486		3700 BRADY AVE		IL SPILLS
CHICAGO	97010591		2650-B BRADY PLACE		HMIRS
CHICAGO	S115739575		41 BRAINARD TO 130TH AND		IL SPILLS
CHICAGO	S111891070		41 BRAINARD AVE TO 130TH AND STONY ISLAND AVE		IL SPILLS
CHICAGO	S111877919		932 N BRANCH ST		IL SPILLS
CHICAGO	S115726412		932 N. BRANCH ST		IL SPILLS
CHICAGO	S115758464		NORTH BRANCH OF THE CHICAGO RIVER, E. OF CALIFORNIA, SOUTH O		IL SPILLS
CHICAGO	S111911050		N BRANCH OF THE CHICAGO RIVER, E OF CALIFORNIA S OF		IL SPILLS
CHICAGO	S108047339		N BRANCH RD & DIVISION ST		IL SPILLS
CHICAGO	S112354484		S BRANCH CHICAGO RIVER AT ROOSEVELT BRDG		IL SPILLS
CHICAGO	S107742737	HOLNAM INC	1070 N BRANCH ST		IL AIRS
CHICAGO	1016104182	SARA LEE R & D FACILITY	900 N BRANCH ST SARA LEE PLAZA	60642	FINDS
CHICAGO	94395395		NORTH BRANCH		ERNS
CHICAGO	1009215268	ADAMS LAUNDRY	3355 BRANCH ADAMS BROS		EDR Hist Cleaner
CHICAGO	877940		NORTH BRANCH OF THE CHICAGO RIVER		ERNS
CHICAGO	S112358998		1385 N. BRANCH CHICAGO & HALSTEAD N. ON HALSTEAD TO BRANCH		IL SPILLS
CHICAGO	S107739701	ALLIED ASPHALT & PAVING CO	1094 N BRANCH RD		IL AIRS
CHICAGO	S115497293	AKZO SALT INC.	932 NORTH BRANCH ST.		IL RGA LUST
CHICAGO	8714268		NORTH BRANCH		ERNS
CHICAGO	S115754934		NORTH BRANCH OF CHICAGO RIVER ADJACENT TO 4100 ROCKWELL		IL SPILLS
CHICAGO	S111891018		SOUTH BRANCH CHICAGO RIVER		IL SPILLS
CHICAGO	S107739647	AKZO SALT INC	932 N BRANCH		IL AIRS
CHICAGO	S115773314		BRANCH OF CHICAGO RIVER NEAR COURTLAND AND CLYBOURNE		IL SPILLS
CHICAGO	S115765188		NORTH BRANCH ROAD & DIVISION ST		IL SPILLS
CHICAGO	89118757		SO. BRANCH OF CHGO RIVER BETW LAKE & RAN	-	ERNS
CHICAGO	1009215912	QUON MERTON	18729 BRANDOM AV		EDR Hist Cleaner
CHICAGO	S117463734		1333 S BRANDON AVE		IL CHICAGO ENV

City	EDR ID	Site Name	Site Address	Zip	Database(s)
CHICAGO	S117890928		8831 S BRANDON AVE		IL CHICAGO ENV
CHICAGO	99633000		SOUTH BREAK WALL / 63RD STREET BEACH		ERNS
CHICAGO	S117489307		324 N BREAKWATER		IL CHICAGO ENV
CHICAGO	S117481100		250 N BREAKWATER		IL CHICAGO ENV
CHICAGO	S117483471		2701 W BREWERY		IL CHICAGO ENV
CHICAGO	S117483764		2719 W BREWERY		IL CHICAGO ENV
CHICAGO	S112358141		BRICK ALLEY @ S OF MADISON AVE/W OF PAULINA		IL SPILLS
CHICAGO	S115729679		6601 N. BRIDGE BLVD.		IL SPILLS
CHICAGO	S111881181		6601 N BRIDGE BLVD		IL SPILLS
CHICAGO	91227080		6601 N BRIDGE BLVD		ERNS
CHICAGO	1009205763	SZAFADER NICHOLAS	1750 BRIGHAM		EDR Hist Cleaner
CHICAGO	2006801026		BRIGHTON PARK		ERNS
CHICAGO	S117517024		6103 N BROADWAY		IL CHICAGO ENV
CHICAGO	S117516987		6101 N BROADWAY		IL CHICAGO ENV
CHICAGO	S117517474		6140 N BROADWAY		IL CHICAGO ENV
CHICAGO	S117517327		6129 N BROADWAY		IL CHICAGO ENV
CHICAGO	S117516778		6056 N BROADWAY		IL CHICAGO ENV
CHICAGO	S117518977		6321 N BROADWAY		IL CHICAGO ENV
CHICAGO	S117517247		6122 N BROADWAY		IL CHICAGO ENV
CHICAGO	S117518835		6310 N BROADWAY		IL CHICAGO ENV
CHICAGO	S117518801		6306 N BROADWAY		IL CHICAGO ENV
CHICAGO	S117519488		6359 N BROADWAY		IL CHICAGO ENV
CHICAGO	S117518459		6247 N BROADWAY		IL CHICAGO ENV
CHICAGO	S117515374		5921 N BROADWAY		IL CHICAGO ENV
CHICAGO	S117515069		5866 N BROADWAY		IL CHICAGO ENV
CHICAGO	S117515035		5858 N BROADWAY		IL CHICAGO ENV
CHICAGO	S117516644		6042 N BROADWAY		IL CHICAGO ENV
CHICAGO	S117511617		5500 N BROADWAY		IL CHICAGO ENV
CHICAGO	S117511183		5438 N BROADWAY		IL CHICAGO ENV
CHICAGO	S117510264		5342 N BROADWAY		IL CHICAGO ENV
CHICAGO	S117507066		5041 N BROADWAY		IL CHICAGO ENV
CHICAGO	S117507634		5110 N BROADWAY		IL CHICAGO ENV
CHICAGO	S117506834		5023 N BROADWAY		IL CHICAGO ENV
CHICAGO	S117506459		5000 N BROADWAY		IL CHICAGO ENV
CHICAGO	S117508369		5156 N BROADWAY		IL CHICAGO ENV
CHICAGO	S117509136		5238 N BROADWAY		IL CHICAGO ENV
CHICAGO	S117506072		4939 N BROADWAY		IL CHICAGO ENV
CHICAGO	S117503583		4662 N BROADWAY		IL CHICAGO ENV
CHICAGO	S117505002		4830 N BROADWAY		IL CHICAGO ENV
CHICAGO	S117504845		4820 N BROADWAY		IL CHICAGO ENV
CHICAGO	S117502168		4520 N BROADWAY		IL CHICAGO ENV
CHICAGO	S117504718		4810 N BROADWAY		IL CHICAGO ENV
CHICAGO	S117504704		4809 N BROADWAY		IL CHICAGO ENV
CHICAGO	S117503215		4631 N BROADWAY		IL CHICAGO ENV
CHICAGO	S117495888		3901 N BROADWAY		IL CHICAGO ENV
CHICAGO	S117496282		3933 N BROADWAY		IL CHICAGO ENV
CHICAGO	S117499416		4247 N BROADWAY		IL CHICAGO ENV

City	EDR ID	Site Name	Site Address	Zip	Database(s)
CHICAGO	S117501059		4415 N BROADWAY		IL CHICAGO ENV
CHICAGO	S117501706		4455 N BROADWAY		IL CHICAGO ENV
CHICAGO	S117493633		3636 N BROADWAY		IL CHICAGO ENV
CHICAGO	S117497021		4014 N BROADWAY		IL CHICAGO ENV
CHICAGO	S117494358		3721 N BROADWAY		IL CHICAGO ENV
CHICAGO	S117493397		3619 N BROADWAY		IL CHICAGO ENV
CHICAGO	S117500477		4346 N BROADWAY		IL CHICAGO ENV
CHICAGO	S117490807		3351 N BROADWAY		IL CHICAGO ENV
CHICAGO	S117488235		3143 N BROADWAY		IL CHICAGO ENV
CHICAGO	S117491931		3473 N BROADWAY		IL CHICAGO ENV
CHICAGO	S117491906		3463 N BROADWAY		IL CHICAGO ENV
CHICAGO	S117489180		3232 N BROADWAY		IL CHICAGO ENV
CHICAGO	S117491507		3434 N BROADWAY		IL CHICAGO ENV
CHICAGO	S117663105		3423 N BROADWAY		IL CHICAGO ENV
CHICAGO	S117484540		2801 N BROADWAY		IL CHICAGO ENV
CHICAGO	S117486016		2940 N BROADWAY		IL CHICAGO ENV
CHICAGO	S117485208		2850 N BROADWAY		IL CHICAGO ENV
CHICAGO	S117890233		6200 N BROADWAY		IL CHICAGO ENV
CHICAGO	S117890104		5919 N BROADWAY		IL CHICAGO ENV
CHICAGO	S117890057		5763 N BROADWAY		IL CHICAGO ENV
CHICAGO	S117890015		5660 N BROADWAY		IL CHICAGO ENV
CHICAGO	S117889833		5352 N BROADWAY		IL CHICAGO ENV
CHICAGO	S117889818		5341 N BROADWAY		IL CHICAGO ENV
CHICAGO	S117889590		5024 N BROADWAY		IL CHICAGO ENV
CHICAGO	S115775665		6119 N. BROADWAY		IL SPILLS
CHICAGO	S115736007		4849 N. BROADWAY		IL SPILLS
CHICAGO	S115731351		4925 N. BROADWAY		IL SPILLS
CHICAGO	S117890128		5955 N BROADWAY		IL CHICAGO ENV
CHICAGO	S117890073		5827 N BROADWAY		IL CHICAGO ENV
CHICAGO	S117889719		5214 N BROADWAY		IL CHICAGO ENV
CHICAGO	S117889551		4963 N BROADWAY		IL CHICAGO ENV
CHICAGO	S117888481		3645 N BROADWAY		IL CHICAGO ENV
CHICAGO	S117887808		2827 N BROADWAY		IL CHICAGO ENV
CHICAGO	S115731350		4925 N. BROADWAY		IL SPILLS
CHICAGO	S115725672		5427 N. BROADWAY		IL SPILLS
CHICAGO	S115737976		5719 N. BROADWAY		IL SPILLS
CHICAGO	S117515323		5917 N BROADWAY		IL CHICAGO ENV
CHICAGO	S117515251		5910 N BROADWAY		IL CHICAGO ENV
CHICAGO	S117512346		5559 N BROADWAY		IL CHICAGO ENV
CHICAGO	S117506879		5027 N BROADWAY		IL CHICAGO ENV
CHICAGO	S117506854		5025 N BROADWAY		IL CHICAGO ENV
CHICAGO	S117506769		5018 N BROADWAY		IL CHICAGO ENV
CHICAGO	S117514945		5846 N BROADWAY		IL CHICAGO ENV
CHICAGO	S117518602		6260 N BROADWAY		IL CHICAGO ENV
CHICAGO	S117513791		5725 N BROADWAY		IL CHICAGO ENV
CHICAGO	S117506514		5001 N BROADWAY		IL CHICAGO ENV
CHICAGO	S117506252		4953 N BROADWAY		IL CHICAGO ENV



City	EDR ID	Site Name	Site Address	Zip	Database(s)
CHICAGO	S117511725		5507 N BROADWAY		IL CHICAGO ENV
CHICAGO	S117511195		5439 N BROADWAY		IL CHICAGO ENV
CHICAGO	S117505753		4916 N BROADWAY		IL CHICAGO ENV
CHICAGO	S117505741		4915 N BROADWAY		IL CHICAGO ENV
CHICAGO	S117518313		6236 N BROADWAY		IL CHICAGO ENV
CHICAGO	S117517719		6162 N BROADWAY		IL CHICAGO ENV
CHICAGO	S117510859		5414 N BROADWAY		IL CHICAGO ENV
CHICAGO	S117510721		5405 N BROADWAY		IL CHICAGO ENV
CHICAGO	S117505496		4887 N BROADWAY		IL CHICAGO ENV
CHICAGO	S117503781		4706 N BROADWAY		IL CHICAGO ENV
CHICAGO	S117517192		6119 N BROADWAY		IL CHICAGO ENV
CHICAGO	S117516538		6034 N BROADWAY		IL CHICAGO ENV
CHICAGO	S117518907		6317 N BROADWAY		IL CHICAGO ENV
CHICAGO	S117513448		5701 N BROADWAY		IL CHICAGO ENV
CHICAGO	S117513329		5668 N BROADWAY		IL CHICAGO ENV
CHICAGO	S117509313		5249 N BROADWAY		IL CHICAGO ENV
CHICAGO	S117504425		4753 N BROADWAY		IL CHICAGO ENV
CHICAGO	S117514280		5800 N BROADWAY		IL CHICAGO ENV
CHICAGO	S117516277		6014 N BROADWAY		IL CHICAGO ENV
CHICAGO	S117503092		4621 N BROADWAY		IL CHICAGO ENV
CHICAGO	S117504047		4725 N BROADWAY		IL CHICAGO ENV
CHICAGO	S117514041		5744 N BROADWAY		IL CHICAGO ENV
CHICAGO	S117513037		5640 N BROADWAY		IL CHICAGO ENV
CHICAGO	S117507348		5065 N BROADWAY		IL CHICAGO ENV
CHICAGO	S117498360		4142 N BROADWAY		IL CHICAGO ENV
CHICAGO	S117491914		3465 N BROADWAY		IL CHICAGO ENV
CHICAGO	S115775209		3531 NORTH BROADWAY		IL SPILLS
CHICAGO	S117494080		3701 N BROADWAY		IL CHICAGO ENV
CHICAGO	S117496562		3951 N BROADWAY		IL CHICAGO ENV
CHICAGO	S115759076		3012 N. BROADWAY		IL SPILLS
CHICAGO	S117493181		3601 N BROADWAY		IL CHICAGO ENV
CHICAGO	S117497133		4021 N BROADWAY		IL CHICAGO ENV
CHICAGO	S115754354		3829 N. BROADWAY		IL SPILLS
CHICAGO	S117493441		3621 N BROADWAY		IL CHICAGO ENV
CHICAGO	S117500610		4355 N BROADWAY		IL CHICAGO ENV
CHICAGO	S117487243		3050 N BROADWAY		IL CHICAGO ENV
CHICAGO	S117491168		3409 N BROADWAY		IL CHICAGO ENV
CHICAGO	S117488943		3219 N BROADWAY		IL CHICAGO ENV
CHICAGO	S117490163		3316 N BROADWAY		IL CHICAGO ENV
CHICAGO	S117485968		2936 N BROADWAY		IL CHICAGO ENV
CHICAGO	S117485858		2928 N BROADWAY		IL CHICAGO ENV
CHICAGO	S117488701		3202 N BROADWAY		IL CHICAGO ENV
CHICAGO	S117488656		3201 N BROADWAY		IL CHICAGO ENV
CHICAGO	S117486799		3020 N BROADWAY		IL CHICAGO ENV
CHICAGO	S117485404		2868 N BROADWAY		IL CHICAGO ENV
CHICAGO	S117488414		3155 N BROADWAY		IL CHICAGO ENV
CHICAGO	S117489579		3252 N BROADWAY		IL CHICAGO ENV

City	EDR ID	Site Name	Site Address	Zip	Database(s)
CHICAGO	S117487927		3123 N BROADWAY		IL CHICAGO ENV
CHICAGO	S117487742		3112 N BROADWAY		IL CHICAGO ENV
CHICAGO	S115522962	WILSON YARD DEVELOPMENT ONE LLC	4450 NORTH BROADWAY		IL RGA LUST
CHICAGO	S115512544	MCDONALD'S CORP.	6231 BROADWAY		IL RGA LUST
CHICAGO	S115520129	SUN ISUZU	4916 NORTH BROADWAY		IL RGA LUST
CHICAGO	S117889991		5623 N BROADWAY		IL CHICAGO ENV
CHICAGO	S117889753		5250 N BROADWAY		IL CHICAGO ENV
CHICAGO	S117889521		4940 N BROADWAY		IL CHICAGO ENV
CHICAGO	S117888664		3927 N BROADWAY		IL CHICAGO ENV
CHICAGO	S117888573		3824 N BROADWAY		IL CHICAGO ENV
CHICAGO	S117888431		3565 N BROADWAY		IL CHICAGO ENV
CHICAGO	S115736280		5156 NORTH BROADWAY		IL SPILLS
CHICAGO	S117519399		6350 N BROADWAY		IL CHICAGO ENV
CHICAGO	S117519068		6327 N BROADWAY		IL CHICAGO ENV
CHICAGO	S117517932		6205 N BROADWAY		IL CHICAGO ENV
CHICAGO	S117517877		6201 N BROADWAY		IL CHICAGO ENV
CHICAGO	S117517589		6150 N BROADWAY		IL CHICAGO ENV
CHICAGO	S117518329		6237 N BROADWAY		IL CHICAGO ENV
CHICAGO	S117517304		6127 N BROADWAY		IL CHICAGO ENV
CHICAGO	S117517273		6124 N BROADWAY		IL CHICAGO ENV
CHICAGO	S117516662		6044 N BROADWAY		IL CHICAGO ENV
CHICAGO	S117516634		6041 N BROADWAY		IL CHICAGO ENV
CHICAGO	S117516616		6040 N BROADWAY		IL CHICAGO ENV
CHICAGO	S117516758		6054 N BROADWAY		IL CHICAGO ENV
CHICAGO	S117515462		5928 N BROADWAY		IL CHICAGO ENV
CHICAGO	S117515104		5900 N BROADWAY		IL CHICAGO ENV
CHICAGO	S117515025		5856 N BROADWAY		IL CHICAGO ENV
CHICAGO	S117515004		5853 N BROADWAY		IL CHICAGO ENV
CHICAGO	S117514918		5844 N BROADWAY		IL CHICAGO ENV
CHICAGO	S117513324		5666 N BROADWAY		IL CHICAGO ENV
CHICAGO	S117515684		5945 N BROADWAY		IL CHICAGO ENV
CHICAGO	S117515660		5943 N BROADWAY		IL CHICAGO ENV
CHICAGO	S117515581		5938 N BROADWAY		IL CHICAGO ENV
CHICAGO	S117513923		5735 N BROADWAY		IL CHICAGO ENV
CHICAGO	S117512440		5600 N BROADWAY		IL CHICAGO ENV
CHICAGO	S117509247		5244 N BROADWAY		IL CHICAGO ENV
CHICAGO	S117509036		5230 N BROADWAY		IL CHICAGO ENV
CHICAGO	S117509378		5252 N BROADWAY		IL CHICAGO ENV
CHICAGO	S117509299		5248 N BROADWAY		IL CHICAGO ENV
CHICAGO	S117511882		5521 N BROADWAY		IL CHICAGO ENV
CHICAGO	S117511825		5517 N BROADWAY		IL CHICAGO ENV
CHICAGO	S117508964		5225 N BROADWAY		IL CHICAGO ENV
CHICAGO	S117512890		5630 N BROADWAY		IL CHICAGO ENV
CHICAGO	S117508677		5208 N BROADWAY		IL CHICAGO ENV
CHICAGO	S117508643		5204 N BROADWAY		IL CHICAGO ENV
CHICAGO	S117511714		5505 N BROADWAY		IL CHICAGO ENV
CHICAGO	S117510887		5416 N BROADWAY		IL CHICAGO ENV

City	EDR ID	Site Name	Site Address	Zip	Database(s)
CHICAGO	S117510601		5400 N BROADWAY		IL CHICAGO ENV
CHICAGO	S117505432		4859 N BROADWAY		IL CHICAGO ENV
CHICAGO	S117505408		4857 N BROADWAY		IL CHICAGO ENV
CHICAGO	S117505055		4833 N BROADWAY		IL CHICAGO ENV
CHICAGO	S117505030		4831 N BROADWAY		IL CHICAGO ENV
CHICAGO	S117504679		4805 N BROADWAY		IL CHICAGO ENV
CHICAGO	S117504669		4804 N BROADWAY		IL CHICAGO ENV
CHICAGO	S117505905		4926 N BROADWAY		IL CHICAGO ENV
CHICAGO	S115521709	UPTOWN CAR WASH	4900 NORTH BROADWAY		IL RGA LUST
CHICAGO	S117507329		5060 N BROADWAY		IL CHICAGO ENV
CHICAGO	S117507550		5103 N BROADWAY		IL CHICAGO ENV
CHICAGO	S115520126	SUN CHEVY	4849 NORTH BROADWAY		IL RGA LUST
CHICAGO	S117503626		4700 N BROADWAY		IL CHICAGO ENV
CHICAGO	S117500763		4400 N BROADWAY		IL CHICAGO ENV
CHICAGO	S117502531		4547 N BROADWAY		IL CHICAGO ENV
CHICAGO	S117503579		4661 N BROADWAY		IL CHICAGO ENV
CHICAGO	S117499987		4315 N BROADWAY		IL CHICAGO ENV
CHICAGO	S117503839		4711 N BROADWAY		IL CHICAGO ENV
CHICAGO	S117501577		4447 N BROADWAY		IL CHICAGO ENV
CHICAGO	S117495510		3839 N BROADWAY		IL CHICAGO ENV
CHICAGO	S117495383		3829 N BROADWAY		IL CHICAGO ENV
CHICAGO	S117493790		3646 N BROADWAY		IL CHICAGO ENV
CHICAGO	S117497189		4025 N BROADWAY		IL CHICAGO ENV
CHICAGO	S117494340		3720 N BROADWAY		IL CHICAGO ENV
CHICAGO	S117494298		3717 N BROADWAY		IL CHICAGO ENV
CHICAGO	S117496193		3924 N BROADWAY		IL CHICAGO ENV
CHICAGO	S117496073		3916 N BROADWAY		IL CHICAGO ENV
CHICAGO	S117497700		4092 N BROADWAY		IL CHICAGO ENV
CHICAGO	S117494791		3751 N BROADWAY		IL CHICAGO ENV
CHICAGO	S117498715		4200 N BROADWAY		IL CHICAGO ENV
CHICAGO	S117494415		3726 N BROADWAY		IL CHICAGO ENV
CHICAGO	S117498019		4117 N BROADWAY		IL CHICAGO ENV
CHICAGO	S117493258		3607 N BROADWAY		IL CHICAGO ENV
CHICAGO	S117487942		3124 N BROADWAY		IL CHICAGO ENV
CHICAGO	S117485505		2901 N BROADWAY		IL CHICAGO ENV
CHICAGO	S117485303		2856 N BROADWAY		IL CHICAGO ENV
CHICAGO	S117488736		3206 N BROADWAY		IL CHICAGO ENV
CHICAGO	S117485054		2840 N BROADWAY		IL CHICAGO ENV
CHICAGO	S117491610		3440 N BROADWAY		IL CHICAGO ENV
CHICAGO	S117488433		3157 N BROADWAY		IL CHICAGO ENV
CHICAGO	S117490560		3337 N BROADWAY		IL CHICAGO ENV
CHICAGO	S117490356		3327 N BROADWAY		IL CHICAGO ENV
CHICAGO	S117490307		3324 N BROADWAY		IL CHICAGO ENV
CHICAGO	S117490275		3322 N BROADWAY		IL CHICAGO ENV
CHICAGO	S117489647		3257 N BROADWAY		IL CHICAGO ENV
CHICAGO	S117516390		6022 N BROADWAY		IL CHICAGO ENV
CHICAGO	S117519418		6351 N BROADWAY		IL CHICAGO ENV

City	EDR ID	Site Name	Site Address	Zip	Database(s)
CHICAGO	S117519321		6345 N BROADWAY		IL CHICAGO ENV
CHICAGO	S117519169		6334 N BROADWAY		IL CHICAGO ENV
CHICAGO	S117518474		6249 N BROADWAY		IL CHICAGO ENV
CHICAGO	S117517420		6135 N BROADWAY		IL CHICAGO ENV
CHICAGO	S117515914		5969 N BROADWAY		IL CHICAGO ENV
CHICAGO	S117515801		5953 N BROADWAY		IL CHICAGO ENV
CHICAGO	S117515000		5852 N BROADWAY		IL CHICAGO ENV
CHICAGO	S117514712		5830 N BROADWAY		IL CHICAGO ENV
CHICAGO	S115500635	C.M.C. MANAGEMENT INC.	2868 NORTH BROADWAY		IL RGA LUST
CHICAGO	S115498949	AW ZENGLER UNIFORM RENTAL	5427 NORTH BROADWAY		IL RGA LUST
CHICAGO	S115498105	AMOCO OIL CO. #5914	5156 NORTH BROADWAY		IL RGA LUST
CHICAGO	S115520131	SUN OLDSMOBILE	4925 NORTH BROADWAY		IL RGA LUST
CHICAGO	S115504819	EMERALD DEVELOPMENT CO.	4843 BROADWAY		IL RGA LUST
CHICAGO	S115497828	AMOCO OIL CO. #15590	5657 NORTH BROADWAY & HOLLYWOOD		IL RGA LUST
CHICAGO	S115503730	DEBRA WOLF INVESTMENT TRUST	2840-2856 NORTH BROADWAY		IL RGA LUST
CHICAGO	S117514545		5816 N BROADWAY		IL CHICAGO ENV
CHICAGO	S117514479		5812 N BROADWAY		IL CHICAGO ENV
CHICAGO	S117512705		5616 N BROADWAY		IL CHICAGO ENV
CHICAGO	S117513252		5656 N BROADWAY		IL CHICAGO ENV
CHICAGO	S117512634		5611 N BROADWAY		IL CHICAGO ENV
CHICAGO	S117512844		5626 N BROADWAY		IL CHICAGO ENV
CHICAGO	S117512038		5533 N BROADWAY		IL CHICAGO ENV
CHICAGO	S117511900		5523 N BROADWAY		IL CHICAGO ENV
CHICAGO	S117511040		5427 N BROADWAY		IL CHICAGO ENV
CHICAGO	S117511167		5437 N BROADWAY		IL CHICAGO ENV
CHICAGO	S117510744		5407 N BROADWAY		IL CHICAGO ENV
CHICAGO	S117510367		5350 N BROADWAY		IL CHICAGO ENV
CHICAGO	S117509916		5320 N BROADWAY		IL CHICAGO ENV
CHICAGO	S117508588		5201 N BROADWAY		IL CHICAGO ENV
CHICAGO	S117509558		5300 N BROADWAY		IL CHICAGO ENV
CHICAGO	S117508910		5221 N BROADWAY		IL CHICAGO ENV
CHICAGO	S117506901		5029 N BROADWAY		IL CHICAGO ENV
CHICAGO	S117505856		4922 N BROADWAY		IL CHICAGO ENV
CHICAGO	S117503711		4701 N BROADWAY		IL CHICAGO ENV
CHICAGO	S117505358		4853 N BROADWAY		IL CHICAGO ENV
CHICAGO	S117505155		4840 N BROADWAY		IL CHICAGO ENV
CHICAGO	S117503135		4625 N BROADWAY		IL CHICAGO ENV
CHICAGO	S117505068		4834 N BROADWAY		IL CHICAGO ENV
CHICAGO	S117505038		4832 N BROADWAY		IL CHICAGO ENV
CHICAGO	S117504371		4750 N BROADWAY		IL CHICAGO ENV
CHICAGO	S117505884		4925 N BROADWAY		IL CHICAGO ENV
CHICAGO	S117504869		4821 N BROADWAY		IL CHICAGO ENV
CHICAGO	S117501550		4445 N BROADWAY		IL CHICAGO ENV
CHICAGO	S117501340		4432 N BROADWAY		IL CHICAGO ENV
CHICAGO	S117501264		4427 N BROADWAY		IL CHICAGO ENV
CHICAGO	S117497654		4068 N BROADWAY		IL CHICAGO ENV
CHICAGO	S117498226		4132 N BROADWAY		IL CHICAGO ENV

City	EDR ID	Site Name	Site Address	Zip	Database(s)
CHICAGO	S117497528		4050 N BROADWAY		IL CHICAGO ENV
CHICAGO	S117499629		4265 N BROADWAY		IL CHICAGO ENV
CHICAGO	S117501855		4500 N BROADWAY		IL CHICAGO ENV
CHICAGO	S117496618		3957 N BROADWAY		IL CHICAGO ENV
CHICAGO	S117496103		3918 N BROADWAY		IL CHICAGO ENV
CHICAGO	S117495469		3835 N BROADWAY		IL CHICAGO ENV
CHICAGO	S117493559		3630 N BROADWAY		IL CHICAGO ENV
CHICAGO	S117493667		3638 N BROADWAY		IL CHICAGO ENV
CHICAGO	S117487808		3116 N BROADWAY		IL CHICAGO ENV
CHICAGO	S117488535		3181 N BROADWAY		IL CHICAGO ENV
CHICAGO	S117488164		3139 N BROADWAY		IL CHICAGO ENV
CHICAGO	S117487912		3122 N BROADWAY		IL CHICAGO ENV
CHICAGO	S117890256		6228 N BROADWAY		IL CHICAGO ENV
CHICAGO	S117890040		5736 N BROADWAY		IL CHICAGO ENV
CHICAGO	S117890032		5721 N BROADWAY		IL CHICAGO ENV
CHICAGO	S117889905		5454 N BROADWAY		IL CHICAGO ENV
CHICAGO	S117889750		5247 N BROADWAY		IL CHICAGO ENV
CHICAGO	S117889743		5239 N BROADWAY		IL CHICAGO ENV
CHICAGO	S117889671		5147 N BROADWAY		IL CHICAGO ENV
CHICAGO	S117889290		4650 N BROADWAY		IL CHICAGO ENV
CHICAGO	S117888533		3748 N BROADWAY		IL CHICAGO ENV
CHICAGO	S115765096		5348 NORTH BROADWAY		IL SPILLS
CHICAGO	S115774025		5821 NORTH BROADWAY		IL SPILLS
CHICAGO	S115722393		4833 NORTH BROADWAY		IL SPILLS
CHICAGO	S115731352		4916 N. BROADWAY		IL SPILLS
CHICAGO	S117484996		2836 N BROADWAY		IL CHICAGO ENV
CHICAGO	S117485416		2875 N BROADWAY		IL CHICAGO ENV
CHICAGO	S117484906		2830 N BROADWAY		IL CHICAGO ENV
CHICAGO	S117484872		2828 N BROADWAY		IL CHICAGO ENV
CHICAGO	S117484700		2815 N BROADWAY		IL CHICAGO ENV
CHICAGO	S117494496		3732 N BROADWAY		IL CHICAGO ENV
CHICAGO	S117516290		6015 N BROADWAY		IL CHICAGO ENV
CHICAGO	S117514801		5836 N BROADWAY		IL CHICAGO ENV
CHICAGO	S117514658		5825 N BROADWAY		IL CHICAGO ENV
CHICAGO	S117497681		4080 N BROADWAY		IL CHICAGO ENV
CHICAGO	S117514600		5820 N BROADWAY		IL CHICAGO ENV
CHICAGO	S117514414		5806 N BROADWAY		IL CHICAGO ENV
CHICAGO	S117509228		5243 N BROADWAY		IL CHICAGO ENV
CHICAGO	S117505929		4928 N BROADWAY		IL CHICAGO ENV
CHICAGO	S117502482		4544 N BROADWAY		IL CHICAGO ENV
CHICAGO	S117514050		5745 N BROADWAY		IL CHICAGO ENV
CHICAGO	S117505511		4900 N BROADWAY		IL CHICAGO ENV
CHICAGO	S117505390		4855 N BROADWAY		IL CHICAGO ENV
CHICAGO	S117513647		5715 N BROADWAY		IL CHICAGO ENV
CHICAGO	S117498853		4206 N BROADWAY		IL CHICAGO ENV
CHICAGO	S117496240		3928 N BROADWAY		IL CHICAGO ENV
CHICAGO	S117512823		5625 N BROADWAY		IL CHICAGO ENV

City	EDR ID	Site Name	Site Address	Zip	Database(s)
CHICAGO	S117504541		4800 N BROADWAY		IL CHICAGO ENV
CHICAGO	S117500136		4325 N BROADWAY		IL CHICAGO ENV
CHICAGO	S117511140		5435 N BROADWAY		IL CHICAGO ENV
CHICAGO	S117511077		5430 N BROADWAY		IL CHICAGO ENV
CHICAGO	S117501405		4437 N BROADWAY		IL CHICAGO ENV
CHICAGO	S117495612		3845 N BROADWAY		IL CHICAGO ENV
CHICAGO	S117503775		4705 N BROADWAY		IL CHICAGO ENV
CHICAGO	S117496797		4000 N BROADWAY		IL CHICAGO ENV
CHICAGO	S117510818		5411 N BROADWAY		IL CHICAGO ENV
CHICAGO	S117510802		5410 N BROADWAY		IL CHICAGO ENV
CHICAGO	S117495241		3819 N BROADWAY		IL CHICAGO ENV
CHICAGO	S117507203		5050 N BROADWAY		IL CHICAGO ENV
CHICAGO	S117495115		3810 N BROADWAY		IL CHICAGO ENV
CHICAGO	S117515360		5920 N BROADWAY		IL CHICAGO ENV
CHICAGO	S117497743		4100 N BROADWAY		IL CHICAGO ENV
CHICAGO	S117506717		5014 N BROADWAY		IL CHICAGO ENV
CHICAGO	S117490127		3314 N BROADWAY		IL CHICAGO ENV
CHICAGO	S117491893		3460 N BROADWAY		IL CHICAGO ENV
CHICAGO	S117491659		3443 N BROADWAY		IL CHICAGO ENV
CHICAGO	S117491069		3401 N BROADWAY		IL CHICAGO ENV
CHICAGO	S117489349		3241 N BROADWAY		IL CHICAGO ENV
CHICAGO	S117491434		3428 N BROADWAY		IL CHICAGO ENV
CHICAGO	S117488865		3215 N BROADWAY		IL CHICAGO ENV
CHICAGO	S117488515		3175 N BROADWAY		IL CHICAGO ENV
CHICAGO	S117488487		3162 N BROADWAY		IL CHICAGO ENV
CHICAGO	S117487984		3126 N BROADWAY		IL CHICAGO ENV
CHICAGO	S117488591		3200 N BROADWAY		IL CHICAGO ENV
CHICAGO	S117488148		3138 N BROADWAY		IL CHICAGO ENV
CHICAGO	S117488761		3208 N BROADWAY		IL CHICAGO ENV
CHICAGO	S117663136		4757 N BROADWAY		IL CHICAGO ENV
CHICAGO	S117890317		6343 N BROADWAY		IL CHICAGO ENV
CHICAGO	S117890311		6335 N BROADWAY		IL CHICAGO ENV
CHICAGO	S117890098		5912 N BROADWAY		IL CHICAGO ENV
CHICAGO	S117890086		5845 N BROADWAY		IL CHICAGO ENV
CHICAGO	S117890085		5843 N BROADWAY		IL CHICAGO ENV
CHICAGO	S117889992		5624 N BROADWAY		IL CHICAGO ENV
CHICAGO	S117889884		5434 N BROADWAY		IL CHICAGO ENV
CHICAGO	S117889863		5404 N BROADWAY		IL CHICAGO ENV
CHICAGO	S117889794		5317 N BROADWAY		IL CHICAGO ENV
CHICAGO	S117889517		4934 N BROADWAY		IL CHICAGO ENV
CHICAGO	S115735901		2848 N. BROADWAY		IL SPILLS
CHICAGO	S115510203	KAMBEROS, FRANK & CHRIS	3440 NORTH BROADWAY		IL RGA LUST
CHICAGO	S115500018	BP PRODUCTS NORTH AMERICA, INC.	5657 NORTH BROADWAY		IL RGA LUST
CHICAGO	S117517706		6160 N BROADWAY		IL CHICAGO ENV
CHICAGO	S117518871		6314 N BROADWAY		IL CHICAGO ENV
CHICAGO	S117519253		6340 N BROADWAY		IL CHICAGO ENV
CHICAGO	S117519128		6331 N BROADWAY		IL CHICAGO ENV

City	EDR ID	Site Name	Site Address	Zip	Database(s)
CHICAGO	S117518186		6226 N BROADWAY		IL CHICAGO ENV
CHICAGO	S117518070		6217 N BROADWAY		IL CHICAGO ENV
CHICAGO	S117518041		6215 N BROADWAY		IL CHICAGO ENV
CHICAGO	S117507790		5120 N BROADWAY		IL CHICAGO ENV
CHICAGO	S117500403		4342 N BROADWAY		IL CHICAGO ENV
CHICAGO	S117500368		4340 N BROADWAY		IL CHICAGO ENV
CHICAGO	S117518576		6259 N BROADWAY		IL CHICAGO ENV
CHICAGO	S117518560		6256 N BROADWAY		IL CHICAGO ENV
CHICAGO	S117506019		4935 N BROADWAY		IL CHICAGO ENV
CHICAGO	S117505481		4879 N BROADWAY		IL CHICAGO ENV
CHICAGO	S117505473		4875 N BROADWAY		IL CHICAGO ENV
CHICAGO	S117518260		6231 N BROADWAY		IL CHICAGO ENV
CHICAGO	S117505281		4849 N BROADWAY		IL CHICAGO ENV
CHICAGO	S117517488		6141 N BROADWAY		IL CHICAGO ENV
CHICAGO	S117504695		4807 N BROADWAY		IL CHICAGO ENV
CHICAGO	S117503873		4714 N BROADWAY		IL CHICAGO ENV
CHICAGO	S117516363		6020 N BROADWAY		IL CHICAGO ENV
CHICAGO	S117516061		6000 N BROADWAY		IL CHICAGO ENV
CHICAGO	S117503111		4623 N BROADWAY		IL CHICAGO ENV
CHICAGO	S117503038		4617 N BROADWAY		IL CHICAGO ENV
CHICAGO	S117515868		5959 N BROADWAY		IL CHICAGO ENV
CHICAGO	S117514967		5848 N BROADWAY		IL CHICAGO ENV
CHICAGO	S117514615		5821 N BROADWAY		IL CHICAGO ENV
CHICAGO	S117514455		5810 N BROADWAY		IL CHICAGO ENV
CHICAGO	S117514434		5808 N BROADWAY		IL CHICAGO ENV
CHICAGO	S117514856		5840 N BROADWAY		IL CHICAGO ENV
CHICAGO	S117514219		5759 N BROADWAY		IL CHICAGO ENV
CHICAGO	S117514114		5750 N BROADWAY		IL CHICAGO ENV
CHICAGO	S117513909		5734 N BROADWAY		IL CHICAGO ENV
CHICAGO	S117513706		5719 N BROADWAY		IL CHICAGO ENV
CHICAGO	S117513696		5718 N BROADWAY		IL CHICAGO ENV
CHICAGO	S117502109		4516 N BROADWAY		IL CHICAGO ENV
CHICAGO	S117513334		5670 N BROADWAY		IL CHICAGO ENV
CHICAGO	S117513272		5657 N BROADWAY		IL CHICAGO ENV
CHICAGO	S117513084		5643 N BROADWAY		IL CHICAGO ENV
CHICAGO	S117513070		5642 N BROADWAY		IL CHICAGO ENV
CHICAGO	S117512867		5628 N BROADWAY		IL CHICAGO ENV
CHICAGO	S117512615		5610 N BROADWAY		IL CHICAGO ENV
CHICAGO	S117511677		5501 N BROADWAY		IL CHICAGO ENV
CHICAGO	S117511414		5457 N BROADWAY		IL CHICAGO ENV
CHICAGO	S117510761		5408 N BROADWAY		IL CHICAGO ENV
CHICAGO	S117510732		5406 N BROADWAY		IL CHICAGO ENV
CHICAGO	S117509789		5312 N BROADWAY		IL CHICAGO ENV
CHICAGO	S117500504		4348 N BROADWAY		IL CHICAGO ENV
CHICAGO	S117508999		5227 N BROADWAY		IL CHICAGO ENV
CHICAGO	S117507951		5130 N BROADWAY		IL CHICAGO ENV
CHICAGO	S117507921		5129 N BROADWAY		IL CHICAGO ENV

City	EDR ID	Site Name	Site Address	Zip	Database(s)
CHICAGO	S117497800		4101 N BROADWAY		IL CHICAGO ENV
CHICAGO	S117495495		3838 N BROADWAY		IL CHICAGO ENV
CHICAGO	S117496521		3949 N BROADWAY		IL CHICAGO ENV
CHICAGO	S117496045		3914 N BROADWAY		IL CHICAGO ENV
CHICAGO	S117498479		4150 N BROADWAY		IL CHICAGO ENV
CHICAGO	S117498969		4214 N BROADWAY		IL CHICAGO ENV
CHICAGO	S117498256		4136 N BROADWAY		IL CHICAGO ENV
CHICAGO	S117497582		4055 N BROADWAY		IL CHICAGO ENV
CHICAGO	S117495270		3821 N BROADWAY		IL CHICAGO ENV
CHICAGO	S117484974		2835 N BROADWAY		IL CHICAGO ENV
CHICAGO	S117486778		3019 N BROADWAY		IL CHICAGO ENV
CHICAGO	S117486675		3012 N BROADWAY		IL CHICAGO ENV
CHICAGO	S117490454		3331 N BROADWAY		IL CHICAGO ENV
CHICAGO	S117490207		3319 N BROADWAY		IL CHICAGO ENV
CHICAGO	S117490113		3313 N BROADWAY		IL CHICAGO ENV
CHICAGO	S117489839		3300 N BROADWAY		IL CHICAGO ENV
CHICAGO	S117491011		3400 N BROADWAY		IL CHICAGO ENV
CHICAGO	S117485134		2845 N BROADWAY		IL CHICAGO ENV
CHICAGO	S117485252		2852 N BROADWAY		IL CHICAGO ENV
CHICAGO	S117889279		4645 N BROADWAY		IL CHICAGO ENV
CHICAGO	S117889276		4642 N BROADWAY		IL CHICAGO ENV
CHICAGO	S117890026		5707 N BROADWAY		IL CHICAGO ENV
CHICAGO	S117890000		5631 N BROADWAY		IL CHICAGO ENV
CHICAGO	S117889909		5463 N BROADWAY		IL CHICAGO ENV
CHICAGO	S117889445		4844 N BROADWAY		IL CHICAGO ENV
CHICAGO	S117888793		4063 N BROADWAY		IL CHICAGO ENV
CHICAGO	S115735263		4900 N. BROADWAY		IL SPILLS
CHICAGO	S115747758		2836 NORTH BROADWAY		IL SPILLS
CHICAGO	S115744486		4843 BROADWAY		IL SPILLS
CHICAGO	S117518300		6235 N BROADWAY		IL CHICAGO ENV
CHICAGO	S117518243		6230 N BROADWAY		IL CHICAGO ENV
CHICAGO	S117517713		6161 N BROADWAY		IL CHICAGO ENV
CHICAGO	S117516722		6050 N BROADWAY		IL CHICAGO ENV
CHICAGO	S117515891		5960 N BROADWAY		IL CHICAGO ENV
CHICAGO	S117515842		5957 N BROADWAY		IL CHICAGO ENV
CHICAGO	S117517553		6147 N BROADWAY		IL CHICAGO ENV
CHICAGO	S117519276		6341 N BROADWAY		IL CHICAGO ENV
CHICAGO	S117517993		6211 N BROADWAY		IL CHICAGO ENV
CHICAGO	S117515483		5930 N BROADWAY		IL CHICAGO ENV
CHICAGO	S117516185		6009 N BROADWAY		IL CHICAGO ENV
CHICAGO	S117518145		6222 N BROADWAY		IL CHICAGO ENV
CHICAGO	S117512144		5541 N BROADWAY		IL CHICAGO ENV
CHICAGO	S117510408		5353 N BROADWAY		IL CHICAGO ENV
CHICAGO	S117514692		5828 N BROADWAY		IL CHICAGO ENV
CHICAGO	S117510658		5401 N BROADWAY		IL CHICAGO ENV
CHICAGO	S117510476		5359 N BROADWAY		IL CHICAGO ENV
CHICAGO	S117508950		5224 N BROADWAY		IL CHICAGO ENV



City	EDR ID	Site Name	Site Address	Zip	Database(s)
CHICAGO	S117508526		5200 N BROADWAY		IL CHICAGO ENV
CHICAGO	S117511364		5451 N BROADWAY		IL CHICAGO ENV
CHICAGO	S117514133		5751 N BROADWAY		IL CHICAGO ENV
CHICAGO	S117514031		5743 N BROADWAY		IL CHICAGO ENV
CHICAGO	S117511329		5449 N BROADWAY		IL CHICAGO ENV
CHICAGO	S117511308		5447 N BROADWAY		IL CHICAGO ENV
CHICAGO	S117511267		5443 N BROADWAY		IL CHICAGO ENV
CHICAGO	S117512302		5555 N BROADWAY		IL CHICAGO ENV
CHICAGO	S117507439		5100 N BROADWAY		IL CHICAGO ENV
CHICAGO	S117505328		4851 N BROADWAY		IL CHICAGO ENV
CHICAGO	S117506034		4936 N BROADWAY		IL CHICAGO ENV
CHICAGO	S117501789		4466 N BROADWAY		IL CHICAGO ENV
CHICAGO	S117501627		4450 N BROADWAY		IL CHICAGO ENV
CHICAGO	S117502134		4518 N BROADWAY		IL CHICAGO ENV
CHICAGO	S117503764		4703 N BROADWAY		IL CHICAGO ENV
CHICAGO	S117502981		4613 N BROADWAY		IL CHICAGO ENV
CHICAGO	S117496427		3942 N BROADWAY		IL CHICAGO ENV
CHICAGO	S117498976		4215 N BROADWAY		IL CHICAGO ENV
CHICAGO	S117496258		3930 N BROADWAY		IL CHICAGO ENV
CHICAGO	S117494839		3755 N BROADWAY		IL CHICAGO ENV
CHICAGO	S117497395		4040 N BROADWAY		IL CHICAGO ENV
CHICAGO	S117495951		3906 N BROADWAY		IL CHICAGO ENV
CHICAGO	S117496647		3960 N BROADWAY		IL CHICAGO ENV
CHICAGO	S117490925		3360 N BROADWAY		IL CHICAGO ENV
CHICAGO	S117491208		3411 N BROADWAY		IL CHICAGO ENV
CHICAGO	S117489989		3306 N BROADWAY		IL CHICAGO ENV
CHICAGO	S117490577		3338 N BROADWAY		IL CHICAGO ENV
CHICAGO	S117487702		3110 N BROADWAY		IL CHICAGO ENV
CHICAGO	S117487127		3042 N BROADWAY		IL CHICAGO ENV
CHICAGO	S117485118		2844 N BROADWAY		IL CHICAGO ENV
CHICAGO	S117485026		2838 N BROADWAY		IL CHICAGO ENV
CHICAGO	S117486427		3000 N BROADWAY		IL CHICAGO ENV
CHICAGO	S117485684		2914 N BROADWAY		IL CHICAGO ENV
CHICAGO	S117889207		4545 N BROADWAY		IL CHICAGO ENV
CHICAGO	S117888547		3801 N BROADWAY		IL CHICAGO ENV
CHICAGO	S117888498		3703 N BROADWAY		IL CHICAGO ENV
CHICAGO	S117888226		3334 N BROADWAY		IL CHICAGO ENV
CHICAGO	S117890171		6043 N BROADWAY		IL CHICAGO ENV
CHICAGO	S117890123		5947 N BROADWAY		IL CHICAGO ENV
CHICAGO	S117889732		5232 N BROADWAY		IL CHICAGO ENV
CHICAGO	S117889523		4943 N BROADWAY		IL CHICAGO ENV
CHICAGO	S116761529		5246 N BROADWAY		IL SPILLS
CHICAGO	S115769824		4450 NORTH BROADWAY		IL SPILLS
CHICAGO	S115747922		2840-2856 NORTH BROADWAY		IL SPILLS
CHICAGO	S115718906		3800 NORTH BROADWAY		IL SPILLS
CHICAGO	S115759533		6231 BROADWAY		IL SPILLS
CHICAGO	S117514879		5841 N BROADWAY		IL CHICAGO ENV

City	EDR ID	Site Name	Site Address	Zip	Database(s)
CHICAGO	S117514563		5817 N BROADWAY		IL CHICAGO ENV
CHICAGO	S117515070		5868 N BROADWAY		IL CHICAGO ENV
CHICAGO	S117515011		5854 N BROADWAY		IL CHICAGO ENV
CHICAGO	S117516593		6038 N BROADWAY		IL CHICAGO ENV
CHICAGO	S117513964		5738 N BROADWAY		IL CHICAGO ENV
CHICAGO	S117511922		5525 N BROADWAY		IL CHICAGO ENV
CHICAGO	S117513244		5655 N BROADWAY		IL CHICAGO ENV
CHICAGO	S117510086		5331 N BROADWAY		IL CHICAGO ENV
CHICAGO	S117509005		5228 N BROADWAY		IL CHICAGO ENV
CHICAGO	S117507042		5040 N BROADWAY		IL CHICAGO ENV
CHICAGO	S117509412		5255 N BROADWAY		IL CHICAGO ENV
CHICAGO	S117508358		5155 N BROADWAY		IL CHICAGO ENV
CHICAGO	S117506743		5016 N BROADWAY		IL CHICAGO ENV
CHICAGO	S117503570		4660 N BROADWAY		IL CHICAGO ENV
CHICAGO	S117505298		4850 N BROADWAY		IL CHICAGO ENV
CHICAGO	S117503957		4720 N BROADWAY		IL CHICAGO ENV
CHICAGO	S117502766		4600 N BROADWAY		IL CHICAGO ENV
CHICAGO	S117500956		4409 N BROADWAY		IL CHICAGO ENV
CHICAGO	S117500905		4404 N BROADWAY		IL CHICAGO ENV
CHICAGO	S117500547		4350 N BROADWAY		IL CHICAGO ENV
CHICAGO	S117500446		4344 N BROADWAY		IL CHICAGO ENV
CHICAGO	S117498531		4155 N BROADWAY		IL CHICAGO ENV
CHICAGO	S115503663	DAW INC.	2836 NORTH BROADWAY		IL RGA LUST
CHICAGO	S117491935		3475 N BROADWAY		IL CHICAGO ENV
CHICAGO	S117496367		3939 N BROADWAY		IL CHICAGO ENV
CHICAGO	S117492202		3508 N BROADWAY		IL CHICAGO ENV
CHICAGO	S117492593		3531 N BROADWAY		IL CHICAGO ENV
CHICAGO	S117496637		3959 N BROADWAY		IL CHICAGO ENV
CHICAGO	S117496134		3920 N BROADWAY		IL CHICAGO ENV
CHICAGO	S117493419		3620 N BROADWAY		IL CHICAGO ENV
CHICAGO	S117488025		3130 N BROADWAY		IL CHICAGO ENV
CHICAGO	S117488206		3141 N BROADWAY		IL CHICAGO ENV
CHICAGO	S117489034		3223 N BROADWAY		IL CHICAGO ENV
CHICAGO	S117490485		3333 N BROADWAY		IL CHICAGO ENV
CHICAGO	S117490432		3330 N BROADWAY		IL CHICAGO ENV
CHICAGO	S117488888		3216 N BROADWAY		IL CHICAGO ENV
CHICAGO	S117488717		3204 N BROADWAY		IL CHICAGO ENV
CHICAGO	S117486080		2945 N BROADWAY		IL CHICAGO ENV
CHICAGO	S117485812		2924 N BROADWAY		IL CHICAGO ENV
CHICAGO	S117485953		2935 N BROADWAY		IL CHICAGO ENV
CHICAGO	S117485279		2854 N BROADWAY		IL CHICAGO ENV
CHICAGO	S117485187		2848 N BROADWAY		IL CHICAGO ENV
CHICAGO	S117485154		2846 N BROADWAY		IL CHICAGO ENV
CHICAGO	S117484960		2834 N BROADWAY		IL CHICAGO ENV
CHICAGO	S117484678		2813 N BROADWAY		IL CHICAGO ENV
CHICAGO	S117486997		3034 N BROADWAY		IL CHICAGO ENV
CHICAGO	S111887401		2848 N BROADWAY		IL SPILLS

City	EDR ID	Site Name	Site Address	Zip	Database(s)
CHICAGO	S117890481		6814 N BROADWAY		IL CHICAGO ENV
CHICAGO	S117889547		4958 N BROADWAY		IL CHICAGO ENV
CHICAGO	S117889496		4917 N BROADWAY		IL CHICAGO ENV
CHICAGO	S117889944		5539 N BROADWAY		IL CHICAGO ENV
CHICAGO	S117889711		5210 N BROADWAY		IL CHICAGO ENV
CHICAGO	S117889214		4549 N BROADWAY		IL CHICAGO ENV
CHICAGO	S117888570		3822 N BROADWAY		IL CHICAGO ENV
CHICAGO	S117888561		3815 N BROADWAY		IL CHICAGO ENV
CHICAGO	S117888543		3760 N BROADWAY		IL CHICAGO ENV
CHICAGO	S111880505		5657 N BROADWAY & HOLLYWOOD		IL SPILLS
CHICAGO	S115736001		5625 N BROADWAY		IL SPILLS
CHICAGO	S115733385		3440 N. BROADWAY		IL SPILLS
CHICAGO	S117518162		6224 N BROADWAY		IL CHICAGO ENV
CHICAGO	S117517628		6153 N BROADWAY		IL CHICAGO ENV
CHICAGO	S117517214		6120 N BROADWAY		IL CHICAGO ENV
CHICAGO	S117518377		6240 N BROADWAY		IL CHICAGO ENV
CHICAGO	S117519441		6353 N BROADWAY		IL CHICAGO ENV
CHICAGO	S115496869	5625 NORTH BROADWAY	5625 NORTH BROADWAY		IL RGA LUST
CHICAGO	S115729003		5657 N. BROADWAY/HOLLYWOOD		IL SPILLS
CHICAGO	S115725844		5427 N. BROADWAY/IN ALLEY		IL SPILLS
CHICAGO	S115517583	SALVATION ARMY	700 BROMPTON		IL RGA LUST
CHICAGO	1009205035	WEBSBTER ROV	533 BROWING AV		EDR Hist Cleaner
CHICAGO	2010960866		BROWN LINE AT KEDZIE STATION		ERNS
CHICAGO	1009206224	EAGLE CLNRS	10410 BRVN MAWR AV		EDR Hist Cleaner
CHICAGO	1009211479	WEBSTER ROY	533 BRYANT AV		EDR Hist Cleaner
CHICAGO	S117455841		10000 W BRYN MAWR AVE		IL CHICAGO ENV
CHICAGO	S115503461	D&E AUTO SERVICE	3426 WEST BRYN MAWR		IL RGA LUST
CHICAGO	S115521201	U.S. ARMY RESERVE TRAINING	3131 NORTH BRYN MAWR AVE.		IL RGA LUST
CHICAGO	S115520837	TRANDAI, JIM	3434 WEST BRYN MAWR		IL RGA LUST
CHICAGO	S115736268		1939 W. BRYN MAWR ST.		IL SPILLS
CHICAGO	S115732385		1404 W. BRYN MAHR ST.		IL SPILLS
CHICAGO	S115504568	EDGEWATER CHURCH	1404 WEST BRYN MAWR ST.		IL RGA LUST
CHICAGO	S115761707		6123 WEST BRYN MAWR		IL SPILLS
CHICAGO	S117455868		10007 W BRYN MAWR AVE		IL CHICAGO ENV
CHICAGO	S111895933		8300 W BRYN MAWR BEHIND ELEVATOR @ SOUTH SIDE OF CUMBERLAND		IL SPILLS
CHICAGO	S115501683	CHICAGO SWEET CONNECTION BAKERY	6123 WEST BRYN MAWR		IL RGA LUST
CHICAGO	S115737720		3426 WEST BRYN MAWR		IL SPILLS
CHICAGO	S115744443		8300 W. BRYN MAWR (BEHIND		IL SPILLS
CHICAGO	S115753595		3434 WEST BRYNMAWR		IL SPILLS
CHICAGO	S115753763		3222 WEST BRYNMAWR AVENUE		IL SPILLS
CHICAGO	S115740072		3131 NORTH BRYNMAWR AVE.		IL SPILLS
CHICAGO	S115729368		1939 WEST BRYNMAWR AVE.		IL SPILLS
CHICAGO	1009213547	PARKER PHILIP J	936 BUANA PK TER		EDR Hist Cleaner
CHICAGO	1009205294	WOLS SIGMUND	108 BUENA AV		EDR Hist Cleaner
CHICAGO	S115512884	MEXICO AERO	8702 SOUTH BUFFALO ST.		IL RGA LUST
CHICAGO	S115754948		8702 SOUTH BUFFALO STREET		IL SPILLS

City	EDR ID	Site Name	Site Address	Zip	Database(s)
CHICAGO	S117460647		11800 S BUFFALO AVE		IL CHICAGO ENV
CHICAGO	S117496052		3914 S BUFFALO AVE		IL CHICAGO ENV
CHICAGO	S107741950	FEDERAL EXPRESS	BUILDING 611, O'HARE CARGO RD		IL AIRS
CHICAGO	95120892		BUILDING #612 CARGO ACCESS ROA		HMIRS
CHICAGO	2005704842	BUILDING 616,SOUTH ACCESS ROAD	BUILDING 616,SOUTH ACCESS ROAD		HMIRS
CHICAGO	2008450074	BUILDING 616 SOUTH ACCESS ROAD	BUILDING 616 SOUTH ACCESS ROAD		HMIRS
CHICAGO	S115767661		BUILDING 710, O'HARE AIRPORT		IL SPILLS
CHICAGO	S115776415		BUILDING 630 - 631 W O'HARE		IL SPILLS
CHICAGO	S113808398		BUILDING 630-631 W O'HARE		IL SPILLS
CHICAGO	2008453788	BUILDING 616 SOUTH ACCESS ROAD	BUILDING 616 SOUTH ACCESS ROAD		HMIRS
CHICAGO	20012994		BUILDING 612 NORTH ACCESS RD		HMIRS
CHICAGO	2008441786	BUILDING 616 SOUTH ACCESS ROAD	BUILDING 616 SOUTH ACCESS ROAD		HMIRS
CHICAGO	2008433711	BUILDING 616 , SOUTH ACCESS RO	BUILDING 616 , SOUTH ACCESS RO		HMIRS
CHICAGO	2011994509		BUILDING 616 S. CARGO RD.		ERNS
CHICAGO	S115770515		BUILDING 710, O'HARE INTERNATIONAL AIRPORT		IL SPILLS
CHICAGO	2005700036	BUILDING 616,SOUTH ACCESS ROAD	BUILDING 616,SOUTH ACCESS ROAD		HMIRS
CHICAGO	2008438631	BUILDING 616 SOUTH ACCESS ROAD	BUILDING 616 SOUTH ACCESS ROAD		HMIRS
CHICAGO	S111887390		BUILDING 66-O'HARE AIRPORT		IL SPILLS
CHICAGO	2008427352	BUILDING 616,SOUTH ACCESS ROAD	BUILDING 616,SOUTH ACCESS ROAD		HMIRS
CHICAGO	S108046885		BUILDING 710 UNITED AIRLINES		IL SPILLS
CHICAGO	2007433320	BUILDING 616,SOUTH ACCESS ROAD	BUILDING 616,SOUTH ACCESS ROAD		HMIRS
CHICAGO	2008433704	BUILDING 616 SOUTH ACCESS ROAD	BUILDING 616 SOUTH ACCESS ROAD		HMIRS
CHICAGO	S108047785		BUILDING 710 SERVICE CENTER		IL SPILLS
CHICAGO	2008452651	BUILDING 616 SOUTH ACCESS ROAD	BUILDING 616 SOUTH ACCESS ROAD		HMIRS
CHICAGO	2005706115	BUILDING 616,SOUTH ACCESS ROAD	BUILDING 616,SOUTH ACCESS ROAD		HMIRS
CHICAGO	2008425084	BUILDING 616,SOUTH ACCESS ROAD	BUILDING 616,SOUTH ACCESS ROAD		HMIRS
CHICAGO	2007442703	BUILDING 616,SOUTH ACCESS ROAD	BUILDING 616,SOUTH ACCESS ROAD		HMIRS
CHICAGO	S112357279		BULK PERTROLEUM (1246 N PULASKI)		IL SPILLS
CHICAGO	S111906378		BURHAM HARBOR		IL SPILLS
CHICAGO	S115743045		110600 BURLEY AVENUE		IL SPILLS
CHICAGO	2001021092		BURLEY AVENUE		HMIRS
CHICAGO	S111894536		110600 BURLEY AVE		IL SPILLS
CHICAGO	1009210746	PEOPLES LAUNDRY CO	3222 BURLEY AV		EDR Hist Cleaner
CHICAGO	92120116		BURLEY AVENUE		HMIRS
CHICAGO	95071715		BURLEY AVE		HMIRS
CHICAGO	S117459802		11400 S BURLEY AVE		IL CHICAGO ENV
CHICAGO	S115747508		11800 SOUTH BURLEY		IL SPILLS
CHICAGO	95080048		BURLEY AVENUE		HMIRS
CHICAGO	S112361997		11600 BURLING		IL SPILLS
CHICAGO	2000110569		BURLY AVENUE		HMIRS
CHICAGO	90180914		11600 BURLY AVE		ERNS
CHICAGO	90186778		11600 BURLY AVE		ERNS
CHICAGO	S112354144		10730 S BURLY AVE		IL SPILLS
CHICAGO	2014081697		BURNHAM HARBOR		ERNS
CHICAGO	2009913512		BURNHAM HARBOR		ERNS
CHICAGO	S115726081		BURNHAM HARBOR		IL SPILLS
CHICAGO	93331311		BURNHAM PARK HARBOR		ERNS

City	EDR ID	Site Name	Site Address	Zip	Database(s)
CHICAGO	S112364125		BURNHAM HARBOR SLIP C29 LAKE MICHIGAN		IL SPILLS
CHICAGO	S111877590		BURNHAM HARBOR		IL SPILLS
CHICAGO	2011986593		BURNHAM HARBOR		ERNS
CHICAGO	94370999		BURNHAM PARK HARBOR MARINA		ERNS
CHICAGO	S112353840		BURNHAM HARBOUR		IL SPILLS
CHICAGO	2001566538		BURNHAM HARBOR		ERNS
CHICAGO	2004727889		BURNHAM HARBOR		ERNS
CHICAGO	S115723074		BURNHAM HARBOR, SLIP C29		IL SPILLS
CHICAGO	2000547571		BURNHAM HARBOR YACHT CLUB	0	ERNS
CHICAGO	2008913512		BURNHAM HARBOR		ERNS
CHICAGO	90184467		BURNS DITCH R&C MARINA		ERNS
CHICAGO	S115731173		70 W. BURTON		IL SPILLS
CHICAGO	S117458758		111 W BURTON PL		IL CHICAGO ENV
CHICAGO	S117888435		360 E BURTON PL		IL CHICAGO ENV
CHICAGO	S115504273	DRAPER & KRAMER	70 WEST BURTON		IL RGA LUST
CHICAGO	S112355221		195 WEST BURTON EAST OF WALLACE		IL SPILLS
CHICAGO	2010932920		BUSINESS DISTRICT 358 W. JACKSON ST.		ERNS
CHICAGO	1009213548	PARKER WM	4053 BWAY		EDR Hist Cleaner
CHICAGO	1009201182	EDGEWATER LAUNDRY CO	5527 43 BWAY		EDR Hist Cleaner
CHICAGO	1009205889	MARTEENS WM P G	3012 BWAY		EDR Hist Cleaner
CHICAGO	1009206066	HAWTHRONE TAILORS CLNRS	3428 BWAY		EDR Hist Cleaner
CHICAGO	1009201849	LOYAL HAND LAUNDRY	3506 1/2 BWAY		EDR Hist Cleaner
CHICAGO	1009213516	PARKER WM CO	4053 BWAY		EDR Hist Cleaner
CHICAGO	1009105691	FIFTY FIFTY BROADWAY GARAGE	5050 BWAY		EDR Hist Auto
CHICAGO	1009104870	EDGEWATER BEACH GARAGE	5230 BWAY		EDR Hist Auto
CHICAGO	1009119306	EDGECOMB GARAGE CO	4678 80 BWAY		EDR Hist Auto
CHICAGO	1009213909	GONG MAURICE	4419 BWAY		EDR Hist Cleaner
CHICAGO	1009201171	DAVIS MARY	4652 BWAY		EDR Hist Cleaner
CHICAGO	1009211738	AMERICAN CLEANING DVEING WKS	2914 BWAY		EDR Hist Cleaner
CHICAGO	1009198841	YONG CHAS	3482 BWAY		EDR Hist Cleaner
CHICAGO	1009098103	SACKRISON SERVICE STA	6140 BWAY		EDR Hist Auto
CHICAGO	1009104100	DAVIS GARAGE	4921 29 BWAY		EDR Hist Auto
CHICAGO	1009102455	ILLINOIS MAGNETO EXCHANGE	5345 BWAY		EDR Hist Auto
CHICAGO	1009105010	BRIAR GARAGE CO INC	3132 BWAY		EDR Hist Auto
CHICAGO	1009105360	A C AUTO BRAKE SHOP	5416 BWAY		EDR Hist Auto
CHICAGO	1009118254	UPTOWN FLINT SERVICE	5330 BWAY		EDR Hist Auto
CHICAGO	1009103727	SANDBERG H J CO	5718 BWAY		EDR Hist Auto
CHICAGO	1009204811	ELECTRIC CLNRS DYERS	6239 BWAY		EDR Hist Cleaner
CHICAGO	1009206476	KAPLUN CHAS	3707 BWAY		EDR Hist Cleaner
CHICAGO	1009212994	BROADWAY LAUNDRY	8014 BWAY		EDR Hist Cleaner
CHICAGO	1009105800	GRACELAND GARAGE	3727 29 BWAY		EDR Hist Auto
CHICAGO	1009103908	GREEN FRONT GARAGE THE	5041 43 BWAY		EDR Hist Auto
CHICAGO	1009213514	PANTORIUM THE	4459 BWAY		EDR Hist Cleaner
CHICAGO	1009198396	SANG JOE	3339 BWAY		EDR Hist Cleaner
CHICAGO	1009200713	STAR HAND LAUNDRY	5612 BWAY		EDR Hist Cleaner
CHICAGO	1009214425	MOY WILLIE	3632 BWAY		EDR Hist Cleaner
CHICAGO	1009201404	SAM CHARLIE	4224 BWAY		EDR Hist Cleaner

City	EDR ID	Site Name	Site Address	Zip	Database(s)
CHICAGO	1009198589	PAUL ARTH L	2901 BWAY		EDR Hist Cleaner
CHICAGO	1009206146	HOTEL FLANDERS VALET SERVICE	4139 BWAY		EDR Hist Cleaner
CHICAGO	1009102851	SCHMIDTS GARAGE	2840 BWAY		EDR Hist Auto
CHICAGO	1009202001	BROADWAY LAUNDRY	5014 BWAY		EDR Hist Cleaner
CHICAGO	1009102347	CORNELIA GARAGE CO	3440 62 BWAY		EDR Hist Auto
CHICAGO	1009104443	BROADWAY GARAGE	4072 BWAY		EDR Hist Auto
CHICAGO	1009202041	HONG SING	2846 BWAY		EDR Hist Cleaner
CHICAGO	1009201860	CHIN CHARLIE	3213 BWAY		EDR Hist Cleaner
CHICAGO	1009201846	LINCOLN HAND LAUNDRY	5439 BWAY		EDR Hist Cleaner
CHICAGO	1009205275	WATTS VERNON A	3038 BWAY		EDR Hist Cleaner
CHICAGO	1009200302	MURPHY HAND LAUNDRY	4216 BWAY		EDR Hist Cleaner
CHICAGO	1009200845	THORNDALE HAND LAUNDRY	5949 BWAY		EDR Hist Cleaner
CHICAGO	1009105140	BROOKS BRAKE SERVICE INC	5630 BWAY		EDR Hist Auto
CHICAGO	1009105934	FELDMAN BERNARD T	5920 BWAY		EDR Hist Auto
CHICAGO	1009101011	NORTHERN AUTO STREET METAL WORKS	5534 BWAY		EDR Hist Auto
CHICAGO	1009201244	CHONG WAB	6243 BWAY		EDR Hist Cleaner
CHICAGO	1009210908	BLACKSTONE GLOVE CLEANERS	6128 BWAY		EDR Hist Cleaner
CHICAGO	1009210940	EASTERN CARPET CLEANING CO	2828 BWAY		EDR Hist Cleaner
CHICAGO	1009205870	KIRSHNER LUDWIG	3619 1/2 BWAY		EDR Hist Cleaner
CHICAGO	1009116521	OCONNOR THOMAS F	5151 BWAY		EDR Hist Auto
CHICAGO	1009105796	GORDON MOTOR CO	5844 BWAY		EDR Hist Auto
CHICAGO	1009206481	FEDERAL CLNRS	3935 BWAY		EDR Hist Cleaner
CHICAGO	1009198281	WOH SAM	6010 BWAY		EDR Hist Cleaner
CHICAGO	1009212636	FEINBERG HARRY	6008 BWAY		EDR Hist Cleaner
CHICAGO	1009200212	FOOK FRANK	2927 BWAY		EDR Hist Cleaner
CHICAGO	1009205337	GRAF ANTON SON	4103 BWAY		EDR Hist Cleaner
CHICAGO	1009104076	EISENBERG CHARLES	6247 BWAY		EDR Hist Auto
CHICAGO	1009097972	BROADWAY BERWYN SERVICE STATION	5325 BWAY		EDR Hist Auto
CHICAGO	1009102517	HOLLAND MOTOR SERVICE	5353 BWAY		EDR Hist Auto
CHICAGO	1009200250	SMITH AL	5852 BWAY		EDR Hist Cleaner
CHICAGO	1009205756	STRATFORD PLACE TAILORS CLEANERS	3463 1/2 BWAY		EDR Hist Cleaner
CHICAGO	1009201859	MARIGOLD HAND LAUNDRY	3822 BWAY		EDR Hist Cleaner
CHICAGO	1009105267	AUTO ELECTRIC SERVICE CO	6130 BWAY		EDR Hist Auto
CHICAGO	1009115354	A B C SERVICE STATIONS INC	4911 BWAY		EDR Hist Auto
CHICAGO	1009097973	BROADWAY SERVICE STATION	6238 BWAY		EDR Hist Auto
CHICAGO	1009215311	MELROSE CLEANERS	3228 BWAY		EDR Hist Cleaner
CHICAGO	1009215223	SCHMIDT NICHOLAS S	3740 BWAY		EDR Hist Cleaner
CHICAGO	1009200295	MONTROSE LAUNDRY	4348 BWAY		EDR Hist Cleaner
CHICAGO	1009203993	ROSENFEILD JACOB	6114 BWAY		EDR Hist Cleaner
CHICAGO	1009211918	WATSON LANE CLEANERS DRAPER A	4062 BWAY		EDR Hist Cleaner
CHICAGO	1009116550	MILLER PAUL	5938 BWAY		EDR Hist Auto
CHICAGO	1009203541	ARONSON MARVIN	3049 BWAY		EDR Hist Cleaner
CHICAGO	1009102678	SURF GARAGE CO	2864 BWAY		EDR Hist Auto
CHICAGO	1009211196	HI ART CLEANERS TAILORS	6141 BWAY		EDR Hist Cleaner
CHICAGO	1009206071	HIGH GRADE CLNRS THEO	3476 BWAY		EDR Hist Cleaner
CHICAGO	1009116516	NORTHERN MOTOR SERVICE STATION	5332 BWAY		EDR Hist Auto
CHICAGO	1009213496	SURF CLEANERS DYERS	2844 BWAY		EDR Hist Cleaner

City	EDR ID	Site Name	Site Address	Zip	Database(s)
CHICAGO	1009210957	ABBISH BROS	6237 BWAY		EDR Hist Cleaner
CHICAGO	1009113828	UPTOWN AUTO SERVICE	5826 BWAY		EDR Hist Auto
CHICAGO	1009115218	GLENLAKE GARAGE	6040 42 BWAY		EDR Hist Auto
CHICAGO	1009215173	YONG CHARLEY	3483 BWAY		EDR Hist Cleaner
CHICAGO	1009116843	B B MOTOR CO	6019 BWAY		EDR Hist Auto
CHICAGO	1009208093	BELOIAN LEON O	6161 BWAY		EDR Hist Cleaner
CHICAGO	1009201075	LORING JOEL B	3174 BWAY		EDR Hist Cleaner
CHICAGO	1009105376	FASHION AUTOMOBILE STATION	5218 BWAY		EDR Hist Auto
CHICAGO	1009104374	UPTOWN GARAGE	6011 BWAY		EDR Hist Auto
CHICAGO	1009200181	LEE HOP	4449 BWAY		EDR Hist Cleaner
CHICAGO	1009103767	MARCUS HUGO	6350 BWAY		EDR Hist Auto
CHICAGO	1009104066	DYSON MOTOR SERVICE	4067 BWAY		EDR Hist Auto
CHICAGO	1009198154	TROJAN LAUNDRY	2934 36 BWAY		EDR Hist Cleaner
CHICAGO	1009102646	FRANZ GUSTAVE A	5628 BWAY		EDR Hist Auto
CHICAGO	1009213561	SHERMAN CLEANERS	341 S BWAY		EDR Hist Cleaner
CHICAGO	1009214803	EDGEWATER LAUNDRY CO	5541 BWAY		EDR Hist Cleaner
CHICAGO	1009120064	CORNELIA GARAGE CO	3442 60 BWAY		EDR Hist Auto
CHICAGO	1009103637	WELDON CLEMMENTS	5156 BWAY		EDR Hist Auto
CHICAGO	1009200252	STATHIS KONSTANS	5555 BWAY		EDR Hist Cleaner
CHICAGO	1009203772	MODERN CLEANERS DYERS	2949 BWAY		EDR Hist Cleaner
CHICAGO	1009198863	YUEN SANG	3761 BWAY		EDR Hist Cleaner
CHICAGO	1009105971	WINNONA GARAGE	5040 BWAY		EDR Hist Auto
CHICAGO	1009104074	EDWARDS WARREN W	3731 BWAY		EDR Hist Auto
CHICAGO	1009100990	MOTOR CAR SERVICE CO	5320 BWAY		EDR Hist Auto
CHICAGO	1009205801	ECONOMY CLNRS	4629 BWAY		EDR Hist Cleaner
CHICAGO	1009212223	BROADNAY HAT WORKS	5507 BWAY		EDR Hist Cleaner
CHICAGO	1009201211	PREMIER HAND LAUNDRY	3411 BWAY		EDR Hist Cleaner
CHICAGO	1009105085	MAES GARAGE	5721 BWAY		EDR Hist Auto
CHICAGO	1009118340	ARROW GARAGE CO	5833 43 BWAY		EDR Hist Auto
CHICAGO	1009118328	BRIAR GARAGE CO	3130 BWAY		EDR Hist Auto
CHICAGO	1009118034	KOPKA JOSEPH	4922 4 BWAY		EDR Hist Auto
CHICAGO	1009200715	STOFFREGEN STOFFREGEN	5940 BWAY		EDR Hist Cleaner
CHICAGO	1009110365	COWDREY ELMER E	4900 BWAY		EDR Hist Auto
CHICAGO	1009104988	BELMONT GARAGE	3157 BWAY		EDR Hist Auto
CHICAGO	1009100954	GLENLAKE GARAGE	6040 BWAY		EDR Hist Auto
CHICAGO	1009105793	GOODCARE GARAGE	4071 BWAY		EDR Hist Auto
CHICAGO	1009118039	KLEAN RITE AUTO LAUNDRY CO	5351 BWAY		EDR Hist Auto
CHICAGO	1009211173	RUSSELL CHARLES	1228 BWAY		EDR Hist Cleaner
CHICAGO	1009206946	EASTERN CARPET CLEANING CO	5525 BWAY		EDR Hist Cleaner
CHICAGO	1009211320	LINCOLN HAND LAUNDRY	5431 BWAY		EDR Hist Cleaner
CHICAGO	1009211617	A 1 CLEANERS DYERS CO	5312 BWAY		EDR Hist Cleaner
CHICAGO	1009102518	HOLLYWOOD GARAGE	5656 BWAY		EDR Hist Auto
CHICAGO	1009105093	MANOR HOUSE GARAGE	5745 BWAY		EDR Hist Auto
CHICAGO	1009102176	RUSSELL WM E	4078 BWAY		EDR Hist Auto
CHICAGO	1009202115	WING CHAS	4075 BWAY		EDR Hist Cleaner
CHICAGO	1009123406	WELDENE SERVICE SHOP	6120 BWAY		EDR Hist Auto
CHICAGO	1009105453	CLARENDON GARAGE	3911 BWAY		EDR Hist Auto

City	EDR ID	Site Name	Site Address	Zip	Database(s)
CHICAGO	1009199335	LEE JOE	3008 BWAY		EDR Hist Cleaner
CHICAGO	1009215313	MIERSON ISADORE	3820 BWAY		EDR Hist Cleaner
CHICAGO	1009116337	HOLLAND MOTOR CO	5528 BWAY		EDR Hist Auto
CHICAGO	1009118348	AUTOMOBILE LAUNDRY THE	6050 BWAY		EDR Hist Auto
CHICAGO	1009118238	HOLLAND MOTOR CO	5528 30 BWAY		EDR Hist Auto
CHICAGO	1009198868	ADDWAY HAND LAUNDRY	3609 BWAY		EDR Hist Cleaner
CHICAGO	1009200072	WAGMAN ZIS	2841 BWAY		EDR Hist Cleaner
CHICAGO	1009105221	LAKE VIEW GARAGE CO	2856 BWAY		EDR Hist Auto
CHICAGO	1009116215	MANOR HOUSE GARAGE	5749 BWAY		EDR Hist Auto
CHICAGO	1009102870	SHELDRAKE GARAGE CO	6250 BWAY		EDR Hist Auto
CHICAGO	1009198403	SING CHAS	3937 BWAY		EDR Hist Cleaner
CHICAGO	1009210951	HAMPASIAN ARDASH	6215 BWAY		EDR Hist Cleaner
CHICAGO	1009211608	BELMONT CLEANERS	3164 BWAY		EDR Hist Cleaner
CHICAGO	1009210385	NORTH SIDE CLNRS DYEIS CO	5427 BWAY		EDR Hist Cleaner
CHICAGO	1009201507	FONG GEO	3143 BWAY		EDR Hist Cleaner
CHICAGO	1009215060	CHULAKES NICHOLAS	3844 BWAY		EDR Hist Cleaner
CHICAGO	1009105701	FLANDERS GARAGE	4117 BWAY		EDR Hist Auto
CHICAGO	1009211600	BECKERMAN MAX	4018 BWAY		EDR Hist Cleaner
CHICAGO	1009211011	BRYAN PARKER	4220 BWAY		EDR Hist Cleaner
CHICAGO	1009203651	BACUS SIMON P	3314 BWAY		EDR Hist Cleaner
CHICAGO	1009205754	STRATFORD CLEANERS	4014 BWAY		EDR Hist Cleaner
CHICAGO	1009105264	AUTO BRAKE SERVICE CO	5308 BWAY		EDR Hist Auto
CHICAGO	1009104361	TUDOR GARAGE	6321 BWAY		EDR Hist Auto
CHICAGO	1009103336	MELROSE GARAGE	3218 BWAY		EDR Hist Auto
CHICAGO	1009097971	BROADROSE SERVICE STATION	6256 BWAY		EDR Hist Auto
CHICAGO	1009105108	KENMORE GARAGE	5642 BWAY		EDR Hist Auto
CHICAGO	1009116514	NORTH SHORE AUTO SPRING WHEEL CO	6240 BWAY		EDR Hist Auto
CHICAGO	1009201361	S S HAND LAUNDRY	6213 BWAY		EDR Hist Cleaner
CHICAGO	1009213309	HAND LAUNDRY	5211 BWAY		EDR Hist Cleaner
CHICAGO	1009200077	WEISS JACOB	3108 BWAY		EDR Hist Cleaner
CHICAGO	1009205915	KUNEY SOL	2931 BWAY		EDR Hist Cleaner
CHICAGO	1009206182	MILITIZKY SAMUEL	3708 BWAY		EDR Hist Cleaner
CHICAGO	1009103762	MACKLEM HERBERT	6215 BWAY		EDR Hist Auto
CHICAGO	1009198827	CHATEAU HAND LAUNDRY	3905 BWAY		EDR Hist Cleaner
CHICAGO	1009204178	SHULMAN SAML	2839 BWAY		EDR Hist Cleaner
CHICAGO	1009104444	BROADVIEW GARAGE	3646 54 BWAY		EDR Hist Auto
CHICAGO	1009103615	GRANVILLE GARAGE	6145 BWAY		EDR Hist Auto
CHICAGO	1009119308	EDWARDS WARREN W	3731 39 BWAY		EDR Hist Auto
CHICAGO	1009200292	MINCER NATHAN	3028 BWAY		EDR Hist Cleaner
CHICAGO	1009210691	TROJAN LAUNDRY	2811 BWAY		EDR Hist Cleaner
CHICAGO	1009202737	MOY LEE	4658 BWAY		EDR Hist Cleaner
CHICAGO	1009201091	BUCKINGHAM HAND LAUNDRY	3312 BWAY		EDR Hist Cleaner
CHICAGO	1009103482	BUMP SHOP THE	6336 BWAY		EDR Hist Auto
CHICAGO	1009201086	BROADWAY HAND LAUNDRY	4025 BWAY		EDR Hist Cleaner
CHICAGO	1009105112	KEYSTONE GARAGE INC	3114 BWAY		EDR Hist Auto
CHICAGO	1009211891	MOY CHARLEY	4073 BWAY MOY CHARLEY		EDR Hist Cleaner
CHICAGO	1009204887	ADDIOON CLEANERS TAILORS	3541 BWAY		EDR Hist Cleaner



City	EDR ID	Site Name	Site Address	Zip	Database(s)
CHICAGO	1009211184	SCHOTT OTTO	5119 BWAY		EDR Hist Cleaner
CHICAGO	1009206110	BERGER MAX	4211 BWAY		EDR Hist Cleaner
CHICAGO	1009202026	HING CHAS	3651 BWAY		EDR Hist Cleaner
CHICAGO	1009211205	MONTROSE LAUNDRY	1415 BWAY		EDR Hist Cleaner
CHICAGO	1009199487	MOY WM	5638 BWAY		EDR Hist Cleaner
CHICAGO	1009104445	BROMPTON GARAGE	3545 BWAY		EDR Hist Auto
CHICAGO	1009203680	RIVIERA CLEANERS	4744 BWAY		EDR Hist Cleaner
CHICAGO	1009203770	ANTISEPTIC CLNRS DVERS	3356 BWAY		EDR Hist Cleaner
CHICAGO	1009102525	MORBECK ZELLER	4827 BWAY		EDR Hist Auto
CHICAGO	1009117466	CUNNINGHAM V W CO	6014 BWAY		EDR Hist Auto
CHICAGO	1009102445	HORAN PATK	5149 BWAY		EDR Hist Auto
CHICAGO	1009117432	GROSS MELCHIOR	5336 BWAY		EDR Hist Auto
CHICAGO	1009200015	MOY CHAS	6216 BWAY		EDR Hist Cleaner
CHICAGO	1009208125	BROADWAY RUG CLEANING LK DYEING CO INC	4457 BWAY		EDR Hist Cleaner
CHICAGO	1009202439	AMERICAN ALL HAT REFINERY	5605 BWAY		EDR Hist Cleaner
CHICAGO	1009204374	DEHMLAWS	3908 BWAY		EDR Hist Cleaner
CHICAGO	1009214366	GOLDBERG JACOB	3626 BWAY		EDR Hist Cleaner
CHICAGO	1009200723	SUPERIOR HAND LAUNDRY	3710 BWAY		EDR Hist Cleaner
CHICAGO	1009116321	LAKEWOOD GAREGE	5410 BWAY		EDR Hist Auto
CHICAGO	1009117979	MELICHAR JOHN	3721 BWAY		EDR Hist Auto
CHICAGO	1009115221	GOODCARE GARAGE	4071 4073 BWAY		EDR Hist Auto
CHICAGO	1009200964	FLANDERS HAND LAUNDRY	4133 BWAY		EDR Hist Cleaner
CHICAGO	1009095707	EARLY SERVICE STA	5668 BWAY		EDR Hist Auto
CHICAGO	1009212995	BROADWAY WET DRY LAUNDRY	6130 BWAY		EDR Hist Cleaner
CHICAGO	1009213000	BUENA HAND LAUNDRY	3958 BWAY		EDR Hist Cleaner
CHICAGO	1009114541	SHIRE DAVIS	9510 BWING AV		EDR Hist Auto
CHICAGO	9998061523		MP C-10.8		HMIRS
CHICAGO	S117530809		860 W CABRINI ST		IL CHICAGO ENV
CHICAGO	1009211319	LILY WHITE WET WASH CO	6781 S CAGO		EDR Hist Cleaner
CHICAGO	S108046892		CAL SAG RIVER		IL SPILLS
CHICAGO	1009198759	KING SAM	939 N CAL AV		EDR Hist Cleaner
CHICAGO	1009215256	YOU LEE	819 S CAL AV		EDR Hist Cleaner
CHICAGO	1009212782	FRIDKIN NATHAN	2058 N CAL AV		EDR Hist Cleaner
CHICAGO	1009104060	DOUGLAS MOTOR CAR CO	1135 S CAL AV		EDR Hist Auto
CHICAGO	1009198381	CALIFORNIA HAND LAUNDRY	2212 N CAL AV		EDR Hist Cleaner
CHICAGO	1009206279	LOGAN DYER CLEANER	2602 N CAL AV		EDR Hist Cleaner
CHICAGO	1009213549	PARKWAY CLEANERS DYERS	1115 N CAL		EDR Hist Cleaner
CHICAGO	1009200065	UNITED MODERN HAND LAUNDRY	1610 N CAL AV		EDR Hist Cleaner
CHICAGO	1009201397	SING SAM	1707 N CAL AV		EDR Hist Cleaner
CHICAGO	1009098057	SHAKESPEARE FILLING STA	2147 N CAL AV		EDR Hist Auto
CHICAGO	1009118515	KROENCKE HERMAN P	2614 N CAL AV		EDR Hist Auto
CHICAGO	1009214000	SOBIE STANLEY	1952 N CAL AV		EDR Hist Cleaner
CHICAGO	1009200016	MOY CHAS	2330 N CAL AV		EDR Hist Cleaner
CHICAGO	1009115817	MRAZ EDWIN	2214 S CAL AV		EDR Hist Auto
CHICAGO	1009213816	GREENMAN BENJAMIN	903 N CAL AV		EDR Hist Cleaner
CHICAGO	1009098037	CAL CORT SERVICE STATION	1901 N CAL AV		EDR Hist Auto
CHICAGO	1009199345	LEE SAM	1637 N CAL AV		EDR Hist Cleaner

City	EDR ID	Site Name	Site Address	Zip	Database(s)
CHICAGO	1009202030	HING CHARLIE	3127 N CAL AV		EDR Hist Cleaner
CHICAGO	1009215531	DOSIK DAVID	1055 N CAL AV		EDR Hist Cleaner
CHICAGO	1009206593	HELM CARRIE MRS	1801 N CAL AV		EDR Hist Cleaner
CHICAGO	1009203670	RAYMONDE INC	516 S CAL AV		EDR Hist Cleaner
CHICAGO	1009198379	CAL LAKE HAND LAUNDRY	131 N CAL AV		EDR Hist Cleaner
CHICAGO	S112354324		CAL SAG		IL SPILLS
CHICAGO	1009206064	HARTSMAN HYMAN	908 N CAL AV		EDR Hist Cleaner
CHICAGO	1009205328	GOLDON THE	2324 N CAL AV		EDR Hist Cleaner
CHICAGO	1009204879	CHARNOWSKY JULIUS	1623 N CAL AV		EDR Hist Cleaner
CHICAGO	1009211208	MUELLER BROS	2139 S CAL AV		EDR Hist Cleaner
CHICAGO	1009105336	BORG BECK CLUTCH SERVICE	1139 N CAL		EDR Hist Auto
CHICAGO	1009113945	STEGER WERNER H	2415 N CAL AV		EDR Hist Auto
CHICAGO	1009115039	RASMUSSEN FRED	1846 N CAL AV		EDR Hist Auto
CHICAGO	1009213242	DVONCH RUDOLPH	2316 S CAL AV		EDR Hist Cleaner
CHICAGO	1009212790	GALINSKI ABRAHAM	1829 N CAL AV		EDR Hist Cleaner
CHICAGO	1009215045	FAVORITE WET WASH	27153 N CAL AV		EDR Hist Cleaner
CHICAGO	1009213556	PITCH JOHN P	2215 N CAL AV		EDR Hist Cleaner
CHICAGO	1009212869	LEON JOSEPH	905 S CAL AV		EDR Hist Cleaner
CHICAGO	1009211780	HORN ASCHER	2404 N CAL AV		EDR Hist Cleaner
CHICAGO	1009213067	KUNEY SOL	1848 N CAL AV		EDR Hist Cleaner
CHICAGO	1009201977	FAVORITE WET WASH LAUNDRY INC	1703 N CAL AV		EDR Hist Cleaner
CHICAGO	1009098042	CALROSE SERVICE STATION	4401 N CAL AV		EDR Hist Auto
CHICAGO	1009198380	CAL MADISON HAND LAUNDRY	9 N CAL AV		EDR Hist Cleaner
CHICAGO	1009211087	KANOFSKY NATHAN	2016 N CAL AV		EDR Hist Cleaner
CHICAGO	1009199346	YOUNG CHARLIE	2207 N CAL AV AND		EDR Hist Cleaner
CHICAGO	1009121632	SCHIER EDW	3025 N CAL AV		EDR Hist Auto
CHICAGO	1009105315	BARDINET MARCEL	2944 N CAL		EDR Hist Auto
CHICAGO	1009204584	GRODSKY JOS	6233 N CAL AV		EDR Hist Cleaner
CHICAGO	1009206307	BENUSKA RUDOLPH	2316 S CAL		EDR Hist Cleaner
CHICAGO	1009100998	N S AUTO ELECTRIC CO	2159 N CAL AV		EDR Hist Auto
CHICAGO	91236336		CAL SAG CHANNEL (6 MI E. OF INDIANA AVE)		ERNS
CHICAGO	1009213949	SIEGAL DAVID B	1150 S CAL AV		EDR Hist Cleaner
CHICAGO	1009199336	YEE WAH	1045 N CAL AV AND		EDR Hist Cleaner
CHICAGO	1009200402	KEE FRANK	2149 S CAL AV		EDR Hist Cleaner
CHICAGO	1009205241	SCHEWITZ CHAS	2133 S CAL AV		EDR Hist Cleaner
CHICAGO	1009210462	CLEARNOWSKY JULIUS	1609 N CAL AV		EDR Hist Cleaner
CHICAGO	1009211361	AMERICAN WET DRY LAUNDRY	917 S CAL		EDR Hist Cleaner
CHICAGO	1009210377	LIGHTBECKER JOHN M	20 S CAL AV		EDR Hist Cleaner
CHICAGO	1009103138	STONER GEO	2719 N CAL AV		EDR Hist Auto
CHICAGO	1009212806	MOY CHARLEY	2310 N CAL AV		EDR Hist Cleaner
CHICAGO	1009198306	WOO HARRY	1146 N CAL AV		EDR Hist Cleaner
CHICAGO	1009097969	BRIGHTON PARK SERVICE STATION	3601 S CAL AV		EDR Hist Auto
CHICAGO	1009200291	MILLER PETER	2504 N CAL AV		EDR Hist Cleaner
CHICAGO	1009210175	UNITED STATES RUG CARPET CLEANERS INC	2855 N CAL		EDR Hist Cleaner
CHICAGO	1009214650	KEE FRANK	2140 S CAL AV		EDR Hist Cleaner
CHICAGO	1009205795	EAGLE ARMS	1537 N CAL AV		EDR Hist Cleaner
CHICAGO	1009206609	FOX SAML	2431 N CAL AV		EDR Hist Cleaner

City	EDR ID	Site Name	Site Address	Zip	Database(s)
CHICAGO	1009205803	EISEMAN EMANUEL	129 N CAL AV		EDR Hist Cleaner
CHICAGO	1009213387	STODDLAND DAVID	2210 S CAL AV		EDR Hist Cleaner
CHICAGO	1009100961	GOULD JAMES AUTO SERVICE REAR	2417 N CAL AV		EDR Hist Auto
CHICAGO	1009116099	NORGAARD CHRISTENSEN	1750 N CAL AV		EDR Hist Auto
CHICAGO	1009215098	WOO FRANK	4715 N CAL AV		EDR Hist Cleaner
CHICAGO	1009103447	MIKUCE CHAS	4501 S CAL AV		EDR Hist Auto
CHICAGO	1009102868	SHAKESPEARE GARAGE	2148 N CAL AV		EDR Hist Auto
CHICAGO	1009105319	BENJAMIN JAY R	3211 N CAL AV		EDR Hist Auto
CHICAGO	1009210909	BLUE BIRD CLNRS	1032 N CAL AV		EDR Hist Cleaner
CHICAGO	1009212221	JUNIPER RUG CARPET CLEANERS	2855 N CAL AV		EDR Hist Cleaner
CHICAGO	1009205287	WHITE HOUSE CLEANERS DYERS THE	1629 N CAL AV		EDR Hist Cleaner
CHICAGO	1009098022	BITTOURNA SERVICE STATION	1655 N CAL AV		EDR Hist Auto
CHICAGO	S112359610		I-94 CAL. EXPY. AND MICHIGAN AVE.		IL SPILLS
CHICAGO	91205743		CALAMUT RAIL YARD		ERNS
CHICAGO	S115740623		6200 N. CALDWELL		IL SPILLS
CHICAGO	S115503024	COOK COUNTY FOREST PRESERVE	6200 NORTH CALDWELL		IL RGA LUST
CHICAGO	S118240578		13601 S. CALHOUN		IL SPILLS
CHICAGO	S115751570		4637-4643 SOUTH CALIFORNI		IL SPILLS
CHICAGO	S117513450		5701 N CALIFORNIA		IL CHICAGO ENV
CHICAGO	S115740229		3541 S. CALIFORNIA		IL SPILLS
CHICAGO	S115764124		3501 NORTH CALIFORNIA STREET		IL SPILLS
CHICAGO	S115763850		3025 N. CALIFORNIA		IL SPILLS
CHICAGO	S115769755		10323 S CALIFORNIA		IL SPILLS
CHICAGO	S115501742	CHICAGO TUBE & IRON	4925 SOUTH CALIFORNIA		IL RGA LUST
CHICAGO	S115736019		1741 N. CALIFORNIA		IL SPILLS
CHICAGO	S115750645		3711 SOUTH CALIFORNIA		IL SPILLS
CHICAGO	S115765125		3917 SOUTH CALIFORNIA		IL SPILLS
CHICAGO	S115496701	18TH & CALIFORNIA LLC	1801-07 SOUTH CALIFORNIA		IL RGA LUST
CHICAGO	S115747050		320 NORTH CALIFORNIA		IL SPILLS
CHICAGO	S115733206		CALIFORNIA & ARMITAGE		IL SPILLS
CHICAGO	S115719295		508 CALIFORNIA AVENUE		IL SPILLS
CHICAGO	S115719286		508 SOUTH CALIFORNIA		IL SPILLS
CHICAGO	S115727792		6655 S. CALIFORNIA		IL SPILLS
CHICAGO	S115727779		1655 N. CALIFORNIA		IL SPILLS
CHICAGO	S115739764		837 N. CALIFORNIA		IL SPILLS
CHICAGO	S115724968		501 S. CALIFORNIA		IL SPILLS
CHICAGO	S115750853		6736 N. CALIFORNIA		IL SPILLS
CHICAGO	S115748275		2531 N. CALIFORNIA STREET		IL SPILLS
CHICAGO	S115516011	POWER KING	502 SOUTH CALIFORNIA		IL RGA LUST
CHICAGO	S115521327	U.S. POSTAL SERVICE	2339 NORTH CALIFORNIA		IL RGA LUST
CHICAGO	S115501803	CHICAGO, CITY OF DEPT. OF ENVIRONMENT	502 SOUTH CALIFORNIA		IL RGA LUST
CHICAGO	S115760702		2710 N. CALIFORNIA		IL SPILLS
CHICAGO	S115735257		958 N. CALIFORNIA		IL SPILLS
CHICAGO	S115518241	SHELL OIL CO.	2000 CALIFORNIA AVE.		IL RGA LUST
CHICAGO	S115737629		4201 N. CALIFORNIA		IL SPILLS
CHICAGO	S115761455		3114 N. CALIFORNIA		IL SPILLS
CHICAGO	S115733129		1647 N. CALIFORNIA		IL SPILLS

City	EDR ID	Site Name	Site Address	Zip	Database(s)
CHICAGO	S115720230		2650 SOUTH CALIFORNIA		IL SPILLS
CHICAGO	S115743096		3151 S. CALIFORNIA		IL SPILLS
CHICAGO	S115505530	FAKHOURI, SAM	340 SOUTH CALIFORNIA ST.		IL RGA LUST
CHICAGO	S117506295		4957 S CALIFORNIA BLVD		IL CHICAGO ENV
CHICAGO	S117503553		4658 S CALIFORNIA		IL CHICAGO ENV
CHICAGO	S115763533		101 S. CALIFORNIA AVE (FORMER CHECKER GAS STATION #55)		IL SPILLS
CHICAGO	S115750217		2339 N. CALIFORNIA		IL SPILLS
CHICAGO	S115740888		837 N. CALIFORNIA		IL SPILLS
CHICAGO	S115725935		3301 S. CALIFORNIA		IL SPILLS
CHICAGO	S115750862		502 S. CALIFORNIA		IL SPILLS
CHICAGO	S111893838		CALIFORNIA & WASHINGTON		IL SPILLS
CHICAGO	S117466101		1500 S CALIFORNIA BLVD		IL CHICAGO ENV
CHICAGO	S117464609		1401 S CALIFORNIA BLVD		IL CHICAGO ENV
CHICAGO	S115728639		2026 S. CALIFORNIA		IL SPILLS
CHICAGO	S115742348		CALIFORNIA & WASHINGTON		IL SPILLS
CHICAGO	S115766667		3500 N. CALIFORNIA		IL SPILLS
CHICAGO	S115765733		916 S CALIFORNIA		IL SPILLS
CHICAGO	S115748979		4925 SOUTH CALIFORNIA		IL SPILLS
CHICAGO	S112362090		26500 S. CALIFORNIA CRIMINAL COUR		IL SPILLS
CHICAGO	S115509570	JAMAL, KHALID	6736 NORTH CALIFORNIA		IL RGA LUST
CHICAGO	S115508475	IDEAL AUTO PARTS	4637-4643 SOUTH CALIFORNIA		IL RGA LUST
CHICAGO	S115506107	FRAGNOLI, HENRY	3711 SOUTH CALIFORNIA		IL RGA LUST
CHICAGO	S115507017	GRACE ESTATES LLC	3025 NORTH CALIFORNIA		IL RGA LUST
CHICAGO	S115504621	EGGERT SR., WILLIAM - THE ESTATE OF	3917 SOUTH CALIFORNIA		IL RGA LUST
CHICAGO	S111884704		CALIFORNIA & ARMITAGE		IL SPILLS
CHICAGO	S117886628		1600 S CALIFORNIA BLVD		IL CHICAGO ENV
CHICAGO	S115762894		1801-07 SOUTH CALIFORNIA		IL SPILLS
CHICAGO	S115731544		2000 CALIFORNIA AVENUE		IL SPILLS
CHICAGO	S115765600		3151 S CALIFORNIA		IL SPILLS
CHICAGO	S117517204		612 N CALIFORNIA AVE		IL CHICAGO ENV
CHICAGO	S115756353		3500 N. CALIFORNIA.AVENUE		IL SPILLS
CHICAGO	S115769390		CALLER DOES NOT HAVE EXACT LOCATION		IL SPILLS
CHICAGO	S117485759		2920 N CALLIFORNIA AVE		IL CHICAGO ENV
CHICAGO	99649653		CALSAG HARBOR BETWEEN MM 305 AND 306.5		ERNS
CHICAGO	1009201989	WATSON JOHN	3049 CALU AV		EDR Hist Cleaner
CHICAGO	1009102381	STANLEY STEAMER SERVIOE GARAGE	2431 2441 CALU AV		EDR Hist Auto
CHICAGO	1009114955	BROWN R C	2905 CALU AV		EDR Hist Auto
CHICAGO	1009096907	HARBOR OIL CO	2219 CALU AV		EDR Hist Auto
CHICAGO	1009118249	HUGHEY W J SON	2521 CALU AV		EDR Hist Auto
CHICAGO	1009105705	FLEMING OSCAR	2948 CALU AV		EDR Hist Auto
CHICAGO	1009201233	ROOD AXEL	4653 CALU AV		EDR Hist Cleaner
CHICAGO	1009200297	MOORE LUVINIA	3040 CALU AV		EDR Hist Cleaner
CHICAGO	1009116844	B J AUTO REPAIR SHOP REAR	2241 CALU		EDR Hist Auto
CHICAGO	1009212870	TACKSON JOSEPH W	5051 CALU AV AND		EDR Hist Cleaner
CHICAGO	1009214163	NELSON NEAL	5904 CALU AV		EDR Hist Cleaner
CHICAGO	1009104858	CALUMET AUTO WAGON WORKS REAR	3020 CALU AV		EDR Hist Auto
CHICAGO	1009105149	BUICK MOTOR CO	2031 CALU AV		EDR Hist Auto

City	EDR ID	Site Name	Site Address	Zip	Database(s)
CHICAGO	1009214462	MCCLELLAN ALLAN	3509 CALU AV		EDR Hist Cleaner
CHICAGO	1009206519	HARRIS EDW	3434 CALU AV		EDR Hist Cleaner
CHICAGO	1009118024	K K GARAGE	2131 CALU AV		EDR Hist Auto
CHICAGO	1009101050	WOODMAN AUTOMOTIVE SERVICE	2905 CALU		EDR Hist Auto
CHICAGO	S107740684	CHA-PRAIRIE COURTS EXTENSION	2822 S CALUMENT		IL AIRS
CHICAGO	92271530		CALUMEP RIVER		ERNS
CHICAGO	S117463691		13310 S CALUMET AVE		IL CHICAGO ENV
CHICAGO	S117464433		13800 S CALUMET AVE		IL CHICAGO ENV
CHICAGO	S115765887		CALUMET YARD 2040 E 106TH		IL SPILLS
CHICAGO	S115775198		CALUMET RIVER, 2926 E. 126TH ST.		IL SPILLS
CHICAGO	S111886949		CALUMET YARD		IL SPILLS
CHICAGO	2014103748		CALUMET RIVER		ERNS
CHICAGO	S111927484		CALUMET RIVER, 3259 E. 100TH ST		IL SPILLS
CHICAGO	S117480559		2435 S CALUMET AVE		IL CHICAGO ENV
CHICAGO	S117464149		13513 S CALUMET AVE		IL CHICAGO ENV
CHICAGO	S117463752		13335 S CALUMET AVE		IL CHICAGO ENV
CHICAGO	S117456688		10300 S CALUMET ACCESS RD		IL CHICAGO ENV
CHICAGO	S115501552	CHICAGO HOUSING AUTHORITY	2822 SOUTH CALUMET		IL RGA LUST
CHICAGO	S116415544		CALUMET RIVER AT 2835 E, 106TH ST,CHICAGO		IL SPILLS
CHICAGO	2012025786		CALUMET RIVER		ERNS
CHICAGO	2012016682		CALUMET RIVER		ERNS
CHICAGO	2009919708		CALUMET YARD		ERNS
CHICAGO	2014093076		CALUMET RIVER		ERNS
CHICAGO	S111877027		CALUMET & 319.8/TRITLEX MARINA		IL SPILLS
CHICAGO	S111885994		CALUMET RIVER		IL SPILLS
CHICAGO	S112354293		CALUMET CITY WTP MSD		IL SPILLS
CHICAGO	S112356421		CALUMET RR YARD		IL SPILLS
CHICAGO	S117886380		13515 S CALUMET AVE		IL CHICAGO ENV
CHICAGO	S117566560		CALUMET YARD,2040 E 106TH ST,		IL SPILLS
CHICAGO	S111922328		CALUMET YARD		IL SPILLS
CHICAGO	S115768961		CALUMET RIVER		IL SPILLS
CHICAGO	S115735449		CALUMET YARD		IL SPILLS
CHICAGO	2010949502		CALUMET RIVER		ERNS
CHICAGO	2007321724		CALUMET RAILYARD		ERNS
CHICAGO	S111887496		CALUMET YARD/106TH ST		IL SPILLS
CHICAGO	S115740388		CALUMET YARDS		IL SPILLS
CHICAGO	S115776999		CALUMET RIVER AT 2835 E, 106TH ST		IL SPILLS
CHICAGO	S115764774		CALUMET RIVER		IL SPILLS
CHICAGO	S115733485		6217 S. CALUMET		IL SPILLS
CHICAGO	2013060736		CALUMET RIVER		ERNS
CHICAGO	S117463675		13307 S CALUMET AVE		IL CHICAGO ENV
CHICAGO	S117463672		13304 S CALUMET AVE		IL CHICAGO ENV
CHICAGO	S108046893		CALUMET RIVER		IL SPILLS
CHICAGO	S117460112		11500 S CALUMET AVE		IL CHICAGO ENV
CHICAGO	S115731717		3920 S. CALUMET (IN ALLEY		IL SPILLS
CHICAGO	S115768088		CALUMET YARD		IL SPILLS
CHICAGO	S115776813		CALUMET YARD- 2040 EAST 106TH		IL SPILLS

City	EDR ID	Site Name	Site Address	Zip	Database(s)
CHICAGO	S116415870		CALUMET YARD - 2040 EAST 106TH ST,CHICAGO		IL SPILLS
CHICAGO	S116415436		CALUMET YARD-2040 EAST 106TH		IL SPILLS
CHICAGO	S117532337		9168 S CALUMET AVE		IL CHICAGO ENV
CHICAGO	2014076440		CALUMET YARD		ERNS
CHICAGO	S111900155		CALUMET EXPRESSWAY AT COTTAGE GROVE AVE		IL SPILLS
CHICAGO	S117463921		13400 S CALUMET AVE		IL CHICAGO ENV
CHICAGO	S111908596		CALUMET RIVER		IL SPILLS
CHICAGO	S112356246		N&W CALUMET YARD 2040 E 106ST		IL SPILLS
CHICAGO	S115748666		CALUMET EXPRESSWAY AND		IL SPILLS
CHICAGO	S115723910		4151 S. CALUMET		IL SPILLS
CHICAGO	S112359138		CALUMET EXPRESSWAY AND 130TH ST.		IL SPILLS
CHICAGO	2006789187		CALUMET RIVER		ERNS
CHICAGO	S117462883		13000 S CALUMET AVE		IL CHICAGO ENV
CHICAGO	S117463727		13327 S CALUMET AVE		IL CHICAGO ENV
CHICAGO	S115766054		CALUMET RIVER, 3259 EAST 100TH ST		IL SPILLS
CHICAGO	S115774734		CALUMET RIVER, 3259 E. 100TH ST		IL SPILLS
CHICAGO	S111891884		CALUMET YARDS		IL SPILLS
CHICAGO	S117463922		13400 S CALUMET		IL CHICAGO ENV
CHICAGO	S117463750		13332 S CALUMET AVE		IL CHICAGO ENV
CHICAGO	S115735996		CALUMET YARD/106TH ST.		IL SPILLS
CHICAGO	S115761417		2822 S. CALUMET		IL SPILLS
CHICAGO	2010933382		CALUMET RIVER 9402 SOUTH EWING AVE.		ERNS
CHICAGO	S115725519		CALUMET/319.8		IL SPILLS
CHICAGO	S115501562	CHICAGO HOUSING AUTHORITY	6217 SOUTH CALUMETT		IL RGA LUST
CHICAGO	S115516433	R.R. DONNELLEY & SONS	1911 SOUTH CALUMETT		IL RGA LUST
CHICAGO	1009114265	BUICK MOTOR CO	2031 CALUMOT AV		EDR Hist Auto
CHICAGO	S111894015		3130 N CAMPBELL		IL SPILLS
CHICAGO	S111892900		10200 S CAMPBELL		IL SPILLS
CHICAGO	S115742525		3130 N CAMPBELL		IL SPILLS
CHICAGO	S115759821		2930 NORTH CAMPBELL		IL SPILLS
CHICAGO	S115766191		5703 SOUTH CAMPBELL		IL SPILLS
CHICAGO	S112355652		3245 NORTH CAMPBELL CHIC.PD STORAGE FAC.		IL SPILLS
CHICAGO	S110613600		CAMPBELL RD & IOWA DR		IL SPILLS
CHICAGO	S117486726		3016 N CAMPBELL AVE		IL CHICAGO ENV
CHICAGO	S115736122		212 S. CAMPBELL		IL SPILLS
CHICAGO	S117477170		2201 S CAMPBELL AVE		IL CHICAGO ENV
CHICAGO	S115750283		3245 N. CAMPBELL		IL SPILLS
CHICAGO	S115501545	CHICAGO HOUSING AUTHORITY	212 SOUTH CAMPBELL		IL RGA LUST
CHICAGO	S115741408		10200 SOUTH CAMPBELL		IL SPILLS
CHICAGO	S115740586		300 N. CAMPBELL AVE.		IL SPILLS
CHICAGO	S115741176		2700 N. CAMPBELL		IL SPILLS
CHICAGO	S115514203	NELSON, KENNETH	2930 NORTH CAMPBELL		IL RGA LUST
CHICAGO	S117464704		1407 S CAMPUS PKWY		IL CHICAGO ENV
CHICAGO	1009215055	COLEMAN SMITH LAUNDRY CO	821 CAMSBRIDGE AV		EDR Hist Cleaner
CHICAGO	S115762681		CANADIAN NATIONAL, 3100 S. DAMON		IL SPILLS
CHICAGO	S111883676		CANAL & MADISON ST		IL SPILLS
CHICAGO	S115724993		155 N. CANAL		IL SPILLS

City	EDR ID	Site Name	Site Address	Zip	Database(s)
CHICAGO	S115774949		210 SOUTH CANAL		IL SPILLS
CHICAGO	S115732176		CANAL & MADISON ST.		IL SPILLS
CHICAGO	S115521354	U.S. POSTAL SERVICE	740 SOUTH CANAL		IL RGA LUST
CHICAGO	S111905014		2148 S CANAL PORT		IL SPILLS
CHICAGO	S115771152		CANAL ST. YARD- 436 WEST 25TH PLACE		IL SPILLS
CHICAGO	S115757924		CANAL (NUMBER UNKNOWN)		IL SPILLS
CHICAGO	91228231		CANAL STREET RAMP CHICAGO		ERNS
CHICAGO	S111910488		CANAL		IL SPILLS
CHICAGO	S108046896		CANAL STREET YARD		IL SPILLS
CHICAGO	S115763562		CANAL STREET YARD		IL SPILLS
CHICAGO	S115721517		3930 CANAL STREET		IL SPILLS
CHICAGO	2000110697		CANAL ST		HMIRS
CHICAGO	S108047914		CANAL ST RAIL YARD 436 W 25TH PLACE		IL SPILLS
CHICAGO	S115764598		CANAL STREET		IL SPILLS
CHICAGO	S115736402		840 N. CANAL		IL SPILLS
CHICAGO	S115768008		2148-2158 S. CANAL		IL SPILLS
CHICAGO	S117502787		4600 S CANAL ST		IL CHICAGO ENV
CHICAGO	S115771818		CANAL STREET YARD; 426 W. 25TH PLACE		IL SPILLS
CHICAGO	S115719398		CANAL ST,BETWEEN POKE & TAYLOR		IL SPILLS
CHICAGO	S115776715		1700 S. CANAL		IL SPILLS
CHICAGO	S115773063		1800 S. CANAL AT THE SOUTH BRANCH OF THE CHICAGO RIVER		IL SPILLS
CHICAGO	S115730214		1514 S. CANAL		IL SPILLS
CHICAGO	S115766588		CANAL ST RAILYARD		IL SPILLS
CHICAGO	S115765156		CANAL STREET RAIL YARD/ 436 WEST 25TH PLACE		IL SPILLS
CHICAGO	S108047895		CANAL ST		IL SPILLS
CHICAGO	2012004231		CANAL STREET AND		ERNS
CHICAGO	2012015972		CANAL ST.		ERNS
CHICAGO	2002597953		CANAL STREET YARD	0	ERNS
CHICAGO	S111920433		CANAL ST RAILYARD		IL SPILLS
CHICAGO	S115753482		2148 S. CANAL PORT		IL SPILLS
CHICAGO	S115501485	CHICAGO DEPARTMENT OF TRANSPORTATION	2148-2158 SOUTH CANAL		IL RGA LUST
CHICAGO	S117515984		600 N CANAL ST		IL CHICAGO ENV
CHICAGO	S111887901		840 N CANAL		IL SPILLS
CHICAGO	96070546		CANAL STREET LEAD		HMIRS
CHICAGO	1009116397	THOMPSON NEAYLON MFG CO	3101 S CANNAL		EDR Hist Auto
CHICAGO	S115504077	DIVERSEY YACHT CLUB	2601 CANNON DR.		IL RGA LUST
CHICAGO	S112360658		CAPRENI GREEN HOUSING		IL SPILLS
CHICAGO	S115718434		CAPRINI GREENS		IL SPILLS
CHICAGO	99647114		RR CAR NO.GATX22983 2040 E. 106TH ST MP B510/RR YARD		ERNS
CHICAGO	S111879803		12800 S CARBONDOLET AVE		IL SPILLS
CHICAGO	S112361986		210 SOUTH CAREL STREET		IL SPILLS
CHICAGO	S111894135		300 W CARFIELD BLVD		IL SPILLS
CHICAGO	9999050317		611 CARGI ROAD		HMIRS
CHICAGO	S112358684		CARGILL,INC. @312 731 2738		IL SPILLS
CHICAGO	S111349447		SW CARGO FACILITY, O'HARE AIRPORT		IL SPILLS
CHICAGO	S111891065		511 CARGO RD		IL SPILLS
CHICAGO	S111883856		CARGO FACILITY, O'HARE INTERNATIONAL AIRPORT		IL SPILLS

City	EDR ID	Site Name	Site Address	Zip	Database(s)
CHICAGO	S117455845		10000 W CARGO OMP 10C-WEST RD		IL CHICAGO ENV
CHICAGO	S111877817		SW CARGO RD O'HARE		IL SPILLS
CHICAGO	9999080345		611 CARGO ROAD / OHARE AIRPORT		HMIRS
CHICAGO	S115732356		CARGO FACILITY OHARE AP		IL SPILLS
CHICAGO	S115497546	AMERICAN AIRLINES	AA CARGO FACILITY, 609 SOUTH ACCESS RD.		IL RGA LUST
CHICAGO	S115726307		SW CARGO RD. O'HARE		IL SPILLS
CHICAGO	S115776744		616 S CARGO ACCESS RD		IL SPILLS
CHICAGO	S115751411		AA CARGO FACILITY 609		IL SPILLS
CHICAGO	S115772953		CARGO FUEL FACILITY O'HARE AIRPORT		IL SPILLS
CHICAGO	S117323682		CARGO BUILDING #517. EXPRESS CENTER DIRVE		IL SPILLS
CHICAGO	2007437528	CARGO ACCESS RD, BLDG 610	CARGO ACCESS RD, BLDG 610		HMIRS
CHICAGO	92090019		618 SOUTHWEST CARGO AREA		HMIRS
CHICAGO	97100266		CARGO ROAD BLDG 211		HMIRS
CHICAGO	S117455844		10000 W CARGO BLDG 606 RD		IL CHICAGO ENV
CHICAGO	S117455846		10000 W CARGO RD		IL CHICAGO ENV
CHICAGO	2013055204		616 SOUTH CARGO RD		ERNS
CHICAGO	S117566964		CARGO BUILDING #517.EXPRESS CENTER DRIVE,		IL SPILLS
CHICAGO	96030058		611 CARGO RD O'HARE AP		HMIRS
CHICAGO	S111926512		CARGO FUEL FACILITY - O'HARE AIRPORT		IL SPILLS
CHICAGO	S115739570		511 CARGO RD. (O'HARE AP)		IL SPILLS
CHICAGO	9999080354		611 CARGO ROAD/ OHARE AIRPORT		HMIRS
CHICAGO	S110613734		CARGO FUEL FACILITY OHARE AP		IL SPILLS
CHICAGO	S115774040		SW CARGO FACILITY - O'HARE AIRPORT		IL SPILLS
CHICAGO	S115521456	UNITED AIRLINES, INC.	610 CARGO NORTH-BLDG. 610		IL RGA LUST
CHICAGO	92263363		CARGO FACILITY O'HARE AIRPORT		ERNS
CHICAGO	S117455843		10000 W CARGO (10C-28C)WEST RD		IL CHICAGO ENV
CHICAGO	S117455842		10000 W CARGO (10C-28C) EAST RD		IL CHICAGO ENV
CHICAGO	S115755275		610 CARGO NORTH BILDG. 610		IL SPILLS
CHICAGO	S115740749		844 N. CARIBE		IL SPILLS
CHICAGO	S111892245		844 N CARIBE		IL SPILLS
CHICAGO	S117323702		12260 S. CARIONDOLET AVE		IL SPILLS
CHICAGO	1009183751	FRENCH FABRICARE SERVICES	1460 N CARL SANDBURG TER		EDR Hist Cleaner
CHICAGO	S112363123		3939 CARLOV		IL SPILLS
CHICAGO	S115508644	ILLINOIS BELL TELEPHONE	1512 WEST CARMEN		IL RGA LUST
CHICAGO	S115726663		1512 W. CARMEN		IL SPILLS
CHICAGO	S117491667		3443 S CARMEN AVE		IL CHICAGO ENV
CHICAGO	S115762739		1747 W. CARMEN		IL SPILLS
CHICAGO	S108045639		1747 W CARMEN		IL SPILLS
CHICAGO	S115733857		12260 S. CAROLDOLET AVE.		IL SPILLS
CHICAGO	S115768815		1250 CAROLINA AVENUE		IL SPILLS
CHICAGO	S109092838		1250 CAROLINA AVE		IL SPILLS
CHICAGO	2008862757		1250 CAROLINA AVE.		ERNS
CHICAGO	S115719150		12260 S. CARONDALET AVE.		IL SPILLS
CHICAGO	S115723561		12260 SOUTH CARONDALET		IL SPILLS
CHICAGO	2011981381		CARONDELET AVE		ERNS
CHICAGO	S115749060		12260 S. CARONDOLET		IL SPILLS
CHICAGO	S115733963		12260 S. CARONDOLET		IL SPILLS



City	EDR ID	Site Name	Site Address	Zip	Database(s)
CHICAGO	S115720900		12260 SOUTH CARONDOLET		IL SPILLS
CHICAGO	S115725318		12958 S. CARONDOLET		IL SPILLS
CHICAGO	S115742345		12260 SOUTH CARONDOLET		IL SPILLS
CHICAGO	S115496970	A&D AUTO	12958 SOUTH CARONDOLET		IL RGA LUST
CHICAGO	S115726091		12260 S. CARONDOLET		IL SPILLS
CHICAGO	S115524084	SCHROUD PROPERTY	12601 CARONDOLET AVE		IL RGA HWS
CHICAGO	S115744720		12260 SOUTH CARONDOLET		IL SPILLS
CHICAGO	S112353298		122260 CARONDOLET		IL SPILLS
CHICAGO	S117461239		12060 S CARONDOLET AVE		IL CHICAGO ENV
CHICAGO	S115745024		12260 SOUTH CARONDOLET		IL SPILLS
CHICAGO	S115744653		12260 S. CARONDOLET		IL SPILLS
CHICAGO	S115743759		212 N. CARPENTER		IL SPILLS
CHICAGO	S115501739	CHICAGO TRUCK LEASING	20 NORTH CARPENTER		IL RGA LUST
CHICAGO	S115746676		742 NORTH CARPENTER AVE		IL SPILLS
CHICAGO	S115496711	1ST BANK PROPERTIES	742 NORTH CARPENTER AVE.		IL RGA LUST
CHICAGO	S115771489		159 N. CARPENTER		IL SPILLS
CHICAGO	2001576244		500 NORTH CARPENTER		ERNS
CHICAGO	S117466102		1500 S CARPENTER ST		IL CHICAGO ENV
CHICAGO	S115739470		2155 SOUTH CARPENTER		IL SPILLS
CHICAGO	S115511181	LAKEWOOD ENG. & MFG.	212 NORTH CARPENTER		IL RGA LUST
CHICAGO	S115518745	SHERMAN-REYNOLDS	1044 CARPENTER		IL RGA LUST
CHICAGO	S115731097		1044 CARPENTER		IL SPILLS
CHICAGO	S115737436		3120 W CARROL		IL SPILLS
CHICAGO	S111888932		3120 W CARROL ST		IL SPILLS
CHICAGO	S115748841		1901 W. CARROL ST.		IL SPILLS
CHICAGO	S111900365		1901 W CARROL ST		IL SPILLS
CHICAGO	S117498672		419 W CARROLL AVE		IL CHICAGO ENV
CHICAGO	S115768203		1901 WEST CARROLL		IL SPILLS
CHICAGO	S115752205		1220 W. CARROLL ST.		IL SPILLS
CHICAGO	S115747681		1220 WEST CARROLL		IL SPILLS
CHICAGO	S115522100	W. KRITT PROPERTIES	2040 WEST CARROLL		IL RGA LUST
CHICAGO	S115521474	UNITED BINDERY SERVICE	1805 WEST CARROLL ST.		IL RGA LUST
CHICAGO	S115749010		3039 W. CARROLL ST.		IL SPILLS
CHICAGO	S117493021		356 W CARROLL AVE		IL CHICAGO ENV
CHICAGO	S115733511		3114 WEST CARROLL STREET		IL SPILLS
CHICAGO	S117485179		2847 W CARROLL AVE		IL CHICAGO ENV
CHICAGO	S115514103	NATIONAL WASTE SERVICES	1700 WEST CARROLL ST.		IL RGA LUST
CHICAGO	S117506433		500 W CARROLL		IL CHICAGO ENV
CHICAGO	S115741607		1658 CARROLL AVE.		IL SPILLS
CHICAGO	S115741454		2100 W. CARROLL		IL SPILLS
CHICAGO	S115747929		3005 W. CARROLL ST.		IL SPILLS
CHICAGO	S115733455		2900 W. CARROLL		IL SPILLS
CHICAGO	S117503909		4716 W CARROLL AVE		IL CHICAGO ENV
CHICAGO	S117503684		4700 W CARROLL AVE		IL CHICAGO ENV
CHICAGO	S115746364		1700 WEST CARROLL STREET		IL SPILLS
CHICAGO	S115744517		1805 WEST CARROLL STREET		IL SPILLS
CHICAGO	S115743914		3021 WEST CARROLL STREET		IL SPILLS

City	EDR ID	Site Name	Site Address	Zip	Database(s)
CHICAGO	S115500310	BROWNING FERRIS IND.	1220 WEST CARROLL		IL RGA LUST
CHICAGO	S117528143		800 W CARROLL AVE		IL CHICAGO ENV
CHICAGO	S115743447		1700 W. CARROLL		IL SPILLS
CHICAGO	S115523624	COLUMBIA RUSTPROOFING CO	1750 WEST CARROLL		IL RGA HWS
CHICAGO	S115523625	COLUMBIA RUSTPROOFING	1750 WEST CARROLL		IL RGA HWS
CHICAGO	S115501577	CHICAGO MAILING TUBE CO.	1658 CARROLL AVE.		IL RGA LUST
CHICAGO	S115511180	LAKWOOD ENG. & MFG.	1901 WEST CARROLL ST.		IL RGA LUST
CHICAGO	S115499580	BFI OF ILLINOIS, INC.	1220 WEST CARROLL ST.		IL RGA LUST
CHICAGO	S117506432		500 W CARROLL AVE		IL CHICAGO ENV
CHICAGO	S115736038		2040 W. CARROLL		IL SPILLS
CHICAGO	S115729707		1122 W. CATALPA		IL SPILLS
CHICAGO	S115512778	MERGILI, JOSEF	2601-2615 WEST CATALPA		IL RGA LUST
CHICAGO	S115511209	LANDSTAR REALITY	2550 WEST CATALPA		IL RGA LUST
CHICAGO	S115500336	BRUNDAGE OPERATING ACCOUNT	1122 WEST CATALPA		IL RGA LUST
CHICAGO	S115760230		2550 WEST CATALPA		IL SPILLS
CHICAGO	S115752993		2601-2615 WEST CATALPA		IL SPILLS
CHICAGO	S115719719		1478 CATALPA		IL SPILLS
CHICAGO	1009117552	DEBROCHOWSKI STEVEN	2105 CATON AV		EDR Hist Auto
CHICAGO	2014074403		MP: CD509		ERNS
CHICAGO	2014099441		MP: CD513		ERNS
CHICAGO	2014083854		MP: CD513		ERNS
CHICAGO	2009918160		MP: CD515		ERNS
CHICAGO	2007311320		MM CD515		ERNS
CHICAGO	2013059976		MP: CD517.5		ERNS
CHICAGO	2013050318		MP: CD518.5		ERNS
CHICAGO	S117515890		596 E CEDAR ST		IL CHICAGO ENV
CHICAGO	1009210632	FULLER HARRY E	304 CENTER		EDR Hist Cleaner
CHICAGO	1009215935	NEUMAN JACOB	422 CENTER		EDR Hist Cleaner
CHICAGO	1009205313	FULLER HARRY E	308 CENTER		EDR Hist Cleaner
CHICAGO	1009097852	NORTHWEST SERVICE STA	3557 N CENTER AV		EDR Hist Auto
CHICAGO	1009200688	ZOLOT JACOB	407 CENTER		EDR Hist Cleaner
CHICAGO	1009104865	CENTRAL PARK FILLMORE GARAGE	1100 S CENTER PK AV		EDR Hist Auto
CHICAGO	1009213815	GREENFIELD BERNHART	442 CENTER		EDR Hist Cleaner
CHICAGO	1009212549	SUDAKOV ISRAEL	1207 S CENTER PK AV		EDR Hist Cleaner
CHICAGO	1009096027	PARISOLI ANTHONY	CENTR AV NW COR BARRY AV		EDR Hist Auto
CHICAGO	S112362751		686 CENTRAL AVE. - HIGHLAND PARK		IL SPILLS
CHICAGO	S117504385		4750 S CENTRAL		IL CHICAGO ENV
CHICAGO	S117468184		1622 S CENTRAL AVE		IL CHICAGO ENV
CHICAGO	S115739421		627 NORTH CENTRAL PARK ST		IL SPILLS
CHICAGO	S115749786		6013 CENTRAL AVE		IL SPILLS
CHICAGO	S115718584		6900 SOUTH CENTRAL		IL SPILLS
CHICAGO	S115507053	GRANAT, ALBERT	3935 NORTH CENTRAL PARK		IL RGA LUST
CHICAGO	S109327563		CENTRAL & ROOSEVELT NEW ROCKNEY SCHOOL		IL SPILLS
CHICAGO	S115736935		5248 S. CENTRAL		IL SPILLS
CHICAGO	S115721162		6700 SOUTH CENTRAL PARK		IL SPILLS
CHICAGO	S115725745		1802 CENTRAL ROAD		IL SPILLS
CHICAGO	S115738260		5923 S. CENTRAL		IL SPILLS

City	EDR ID	Site Name	Site Address	Zip	Database(s)
CHICAGO	S115764788		4729 N CENTRAL		IL SPILLS
CHICAGO	S117482380		2611 N CENTRAL		IL CHICAGO ENV
CHICAGO	S115501490	CHICAGO DEPT. OF AVIATION	6013 CENTRAL AVE.		IL RGA LUST
CHICAGO	S115717604		CENTRAL INTERMOBILE FAC.		IL SPILLS
CHICAGO	S115727787		4075 NORTH CENTRAL		IL SPILLS
CHICAGO	S117495846		3900 S CENTRAL PARK AVE		IL CHICAGO ENV
CHICAGO	S117488611		3200 S CENTRAL PARK AVE		IL CHICAGO ENV
CHICAGO	94389597		CENTRAL AND DIVERSEY		ERNS
CHICAGO	S112362610		6308 N CENTRAL CALDWELL & CENTRAL		IL SPILLS
CHICAGO	S117492041		3500 S CENTRAL PARK AVE		IL CHICAGO ENV
CHICAGO	S115754078		1250 NORTH CENTRAL PARK		IL SPILLS
CHICAGO	S115739878		6900 S. CENTRAL		IL SPILLS
CHICAGO	S115776006		4570 S. CENTRAL AVE.		IL SPILLS
CHICAGO	S117493431		3620 S CENTRAL PARK AVE		IL CHICAGO ENV
CHICAGO	S117455936		10024 S CENTRAL PARK AVE		IL CHICAGO ENV
CHICAGO	S117455932		10020 S CENTRAL PARK AVE		IL CHICAGO ENV
CHICAGO	S115747499		1546 NORTH CENTRAL		IL SPILLS
CHICAGO	S115720926		6308 NORTH CENTRAL		IL SPILLS
CHICAGO	S115751304		5708 S CENTRAL STREET		IL SPILLS
CHICAGO	S115508658	ILLINOIS BELL TELEPHONE	1802 CENTRAL RD.		IL RGA LUST
CHICAGO	S117462181		1244 S CENTRAL AVE		IL CHICAGO ENV
CHICAGO	S111906605		CENTRAL INTERMODAL FACILITY CORWITH YARD		IL SPILLS
CHICAGO	S115755940		645 CENTRAL AVE.		IL SPILLS
CHICAGO	S115729406		3935 N. CENTRAL PARK		IL SPILLS
CHICAGO	S115764453		5821. CENTRAL AVENUE		IL SPILLS
CHICAGO	S117891093		9900 S CENTRAL PARK AVE		IL CHICAGO ENV
CHICAGO	S117455832		10000 S CENTRAL PARK AVE		IL CHICAGO ENV
CHICAGO	S115769871		CENTRAL & ROOSEVELT (NEW ROCKNEY SCHOOL)		IL SPILLS
CHICAGO	S115743731		5912/5930 S. CENTRAL AVE.		IL SPILLS
CHICAGO	S115740145		CENTRAL & DIVERSEY ST.		IL SPILLS
CHICAGO	S115722861		1155 NORTH CENTRAL		IL SPILLS
CHICAGO	S115719885		2619 SOUTH CENTRAL PARK		IL SPILLS
CHICAGO	S115772758		4800 S. CENTRAL		IL SPILLS
CHICAGO	S115518340	SHELL OIL CO.	527 SOUTH CENTRAL		IL RGA LUST
CHICAGO	S115504727	ELITE FABRICATION, INC.	1250 NORTH CENTRAL PARK		IL RGA LUST
CHICAGO	S117503199		4630 S CENTRAL PARK AVE		IL CHICAGO ENV
CHICAGO	S113807987		4570 S. CENTRAL AVE		IL SPILLS
CHICAGO	S117887065		2001 N CENTRAL AV OVERPASS		IL CHICAGO ENV
CHICAGO	S115749789		6013 CENTRAL AVE		IL SPILLS
CHICAGO	S115721058		415 NORTH CENTRAL PARK		IL SPILLS
CHICAGO	S115514668	NOWAK, ANDY	5708 SOUTH CENTRAL ST.		IL RGA LUST
CHICAGO	S115501617	CHICAGO PARK DIST.	6700 SOUTH CENTRAL PARK & MARQUETTE RD.		IL RGA LUST
CHICAGO	S115501787	CHICAGO, CITY OF DEPT. OF AVIATION	6013 CENTRAL AVE.		IL RGA LUST
CHICAGO	S111891640		CENTRAL & DIVERSEY ST		IL SPILLS
CHICAGO	2008427311	6900 S. CENTRAL-CLEARING YARD	6900 S. CENTRAL-CLEARING YARD		HMIRS
CHICAGO	S115734510		1111 CERMAC ROAD		IL SPILLS
CHICAGO	S115730555		1440 WEST CERMAC ROAD		IL SPILLS

City	EDR ID	Site Name	Site Address	Zip	Database(s)
CHICAGO	S111886008		1111 CERMACK RD/ COM ED FISK STATION POWER PLANT		IL SPILLS
CHICAGO	S112362936		3900 CERMACK LAWNDALE GARAGE		IL SPILLS
CHICAGO	S112361365		CERMACK & ARCHER		IL SPILLS
CHICAGO	S112361343		111 WEST CERMACK		IL SPILLS
CHICAGO	S111894614		1111 W CERMACK		IL SPILLS
CHICAGO	S115759719		3855 WEST CERMACK		IL SPILLS
CHICAGO	92293268		1111 WEST CERMACK ST		ERNS
CHICAGO	S111910399		ON CERMACK AVE BETWEEN WABASH & MICHIGAN AVE		IL SPILLS
CHICAGO	S112356029		CERMACK & HALSTEAD		IL SPILLS
CHICAGO	S115731863		CERMACK & ASHLAND		IL SPILLS
CHICAGO	S115757836		ON CERMACK AVENUE BETWEEN WABASH & MICHIGAN AVENUES		IL SPILLS
CHICAGO	S115753786		1111 WEST CERMACK RD.		IL SPILLS
CHICAGO	S115734633		1111 W. CERMACK		IL SPILLS
CHICAGO	S115743123		1111 WEST CERMACK		IL SPILLS
CHICAGO	S115505072	EPI COMPANY	3855 WEST CERMACK		IL RGA LUST
CHICAGO	S111905580		1130 W CERMACK		IL SPILLS
CHICAGO	93334397		1111 WEST CERMACK		ERNS
CHICAGO	S115501596	CHICAGO PARK DIST.	1130 WEST CERMACK		IL RGA LUST
CHICAGO	S111883365		CERMACK & ASHLAND		IL SPILLS
CHICAGO	S111893382		1111 W CERMACK		IL SPILLS
CHICAGO	S115728655		1234 W. CERMACK		IL SPILLS
CHICAGO	S115755213		3148 WEST CERMACK ROAD		IL SPILLS
CHICAGO	S115741892		1111 WEST CERMACK		IL SPILLS
CHICAGO	S115754047		1130 WEST CERMACK		IL SPILLS
CHICAGO	S115749352		1111 WEST CERMACK ROAD		IL SPILLS
CHICAGO	91207322		4204 WEST CERMACK ST.		ERNS
CHICAGO	2001571890		1111 WEST CERMACK		ERNS
CHICAGO	S115750064		CERMAK AND CLARK STREETS		IL SPILLS
CHICAGO	S115734261		977 W. CERMAK		IL SPILLS
CHICAGO	S115718876		2622 WEST CERMAK & 22ND		IL SPILLS
CHICAGO	S115517641	SANTA FE RAILROAD	CERMAK RD.& ARCHER		IL RGA LUST
CHICAGO	S115739266		1731 CERMAK RD.		IL SPILLS
CHICAGO	S115723499		3357 WEST CERMAK		IL SPILLS
CHICAGO	S115734469		1111 CERMAK		IL SPILLS
CHICAGO	S115721305		1111 WEST CERMAK		IL SPILLS
CHICAGO	S111901595		CERMAK & CLARK STS		IL SPILLS
CHICAGO	S115497930	AMOCO OIL CO. #18584	CERMAK RD.& ASHLAND AVE.		IL RGA LUST
CHICAGO	S115517640	SANTA FE RAILROAD	CERMAK & ARCHER ROAD		IL RGA LUST
CHICAGO	S115742212		4454 W. CERMAK		IL SPILLS
CHICAGO	89118761		CERMAK & MONROE STREET		ERNS
CHICAGO	S112361024		2622 W. CERMAK & 22ND		IL SPILLS
CHICAGO	S115729855		3925 WEST CERMAK		IL SPILLS
CHICAGO	S115733159		4401 W. CERMAK		IL SPILLS
CHICAGO	S115721362		3900 WEST CERMAK		IL SPILLS
CHICAGO	S115719321		CERMAK & ARCHER		IL SPILLS
CHICAGO	S115770609		CERMAK & HALSTED		IL SPILLS
CHICAGO	S112364453		11 W. CERMAK RD., FISK GENERATING STN.		IL SPILLS

City	EDR ID	Site Name	Site Address	Zip	Database(s)
CHICAGO	2001572039		1111 WEST CERMAT AVE		ERNS
CHICAGO	9999020476		NW CGO SHSF OHARE FIELD		HMIRS
CHICAGO	1009203699	CHAMPION CLEANING PRESSING	4802 CHAMPION AV BSMT		EDR Hist Cleaner
CHICAGO	S112359688		11405 S. CHAMPLAIGN 115 ST. & CHAMPLAIGN		IL SPILLS
CHICAGO	S117463018		1305 S CHAMPLAIN AVE		IL CHICAGO ENV
CHICAGO	S117463082		1308 S CHAMPLAIN AVE		IL CHICAGO ENV
CHICAGO	S117886262		13053 S CHAMPLAIN AVE		IL CHICAGO ENV
CHICAGO	S117463039		1306 S CHAMPLAIN AVE		IL CHICAGO ENV
CHICAGO	S115720585		11541 SOUTH CHAMPLAIN		IL SPILLS
CHICAGO	S117462964		1302 S CHAMPLAIN AVE		IL CHICAGO ENV
CHICAGO	S115758126		11541 S. CHAMPLAIN		IL SPILLS
CHICAGO	S115518754	SHERWIN-WILLIAMS	11541 SOUTH CHAMPLAIN		IL RGA LUST
CHICAGO	S111876350		11541 S CHAMPLIN		IL SPILLS
CHICAGO	S115724842		11541 S. CHAMPLIN		IL SPILLS
CHICAGO	1009211181	SCHNAFFNER HARRY	2112 CHARLESTOWN AV		EDR Hist Cleaner
CHICAGO	S115769999		ST. CHARLES AIR LINE BRIDGE, 16TH ST & JEFFERSON ST		IL SPILLS
CHICAGO	S117489866		3300 S CHELTENHAM PL		IL CHICAGO ENV
CHICAGO	S117489835		3300 E CHELTENHAM DR		IL CHICAGO ENV
CHICAGO	S115519147	SOUTH WATER FILTRATION	3300 EAST CHELTENHAM AVE.		IL RGA LUST
CHICAGO	S111885588		3300 E CHELTENHEM AVE		IL SPILLS
CHICAGO	S115734090		3300 E. CHELTENHEM AVE.		IL SPILLS
CHICAGO	S115727377		3300 E. CHELTMAHN		IL SPILLS
CHICAGO	8867772		CHEMICAL SYSTEMS		ERNS
CHICAGO	S115746061		1301 NORTH CHERRY STREET		IL SPILLS
CHICAGO	S115500085	BPRS CHESTNUT VENTURE	361 WEST CHESTNUT		IL RGA LUST
CHICAGO	S115748962		361 WEST CHESTNUT		IL SPILLS
CHICAGO	S115511767	LOYOLA FACILITY DEPARTMENT	19 EAST CHESTNUT AVENUE		IL RGA LUST
CHICAGO	S117493101		360 E CHESTNUT ST		IL CHICAGO ENV
CHICAGO	S115764325		19 EAST CHESTNUT AVE		IL SPILLS
CHICAGO	1009097897	GOENENWEIN RAYMOND J	8213 SOUTH CHGO AV		EDR Hist Auto
CHICAGO	1009215170	YEE YUEN	5609 CHGO AV		EDR Hist Cleaner
CHICAGO	1009201353	MERCANTILE LAUNDRY LINEN SUPPLY CO	153 W CHGO AV		EDR Hist Cleaner
CHICAGO	1009200303	NACHIOLET MURIEL	130 W CHGO AV		EDR Hist Cleaner
CHICAGO	1009206251	STERN M SON	59 E CHGO AV		EDR Hist Cleaner
CHICAGO	1009198307	WOO HONG	3356 N CHGO AV		EDR Hist Cleaner
CHICAGO	1009098018	BEY GEO E	8285 S CHGO AV		EDR Hist Auto
CHICAGO	1009213484	LEE OLY	145 W CHGO AV		EDR Hist Cleaner
CHICAGO	1009101117	ZAGORSKI MICHL	2640 W CHGO AV		EDR Hist Auto
CHICAGO	1009098105	SAMSON GORDON	8300 SOUTH CHGO AV		EDR Hist Auto
CHICAGO	1009200184	HOP LEE HAND LAUNDRY	5609 W CHGO AV		EDR Hist Cleaner
CHICAGO	1009118353	BALCOM BROS	5012 14 CHGO AV		EDR Hist Auto
CHICAGO	1009119296	BACA BROS	2307 CHGO AV		EDR Hist Auto
CHICAGO	1009115868	KETCHUM LEE G	1733 CHGO AV		EDR Hist Auto
CHICAGO	1009200927	SING FRANK	2557 W CHGO AV		EDR Hist Cleaner
CHICAGO	1009213817	GREENSTEIN MAX	4855 CHGO AV		EDR Hist Cleaner
CHICAGO	1009103183	DEFOREST JOS	2950 W CHGO AV		EDR Hist Auto
CHICAGO	1009104675	NORTH CENTRAL GARAGE	417 W CHGO AV		EDR Hist Auto

City	EDR ID	Site Name	Site Address	Zip	Database(s)
CHICAGO	1009213004	CALUMET WET WASH LAUNDRY	7033 SO CHGO AV		EDR Hist Cleaner
CHICAGO	1009119770	J H AUTO REPAIR SHOP	2800 CHGO AV		EDR Hist Auto
CHICAGO	1009116092	NIELSEN AXEL P	5206 CHGO AV		EDR Hist Auto
CHICAGO	1009093965	HUDSON FRED	2856 W CHGO AV		EDR Hist Auto
CHICAGO	1009122825	SMITH EDWARD	4814 CHGO AV		EDR Hist Auto
CHICAGO	1009095984	PUBLEX FILLING STA	8626 SOUTH CHGO AV		EDR Hist Auto
CHICAGO	1009105318	SIGNOR RAV E	8173 SOUTH CHGO AV		EDR Hist Auto
CHICAGO	1009211855	PROGRESSIVE CLEANERS	5219 CHGO AV		EDR Hist Cleaner
CHICAGO	1009213604	HU LOE	3312 CHGO AV		EDR Hist Cleaner
CHICAGO	1009210597	VANSTRAATEN ISAAC	309 W CHGO AV		EDR Hist Cleaner
CHICAGO	1009201479	WU HARRY	147 W CHGO AV		EDR Hist Cleaner
CHICAGO	1009214470	MAHON ANNA	4946 CHGO AV		EDR Hist Cleaner
CHICAGO	1009098059	SHAMET JOS	3936 W CHGO AV		EDR Hist Auto
CHICAGO	1009103497	JANAS ALEX	1522 W CHGO AV		EDR Hist Auto
CHICAGO	1009103736	OLSON THOR E	5252 W CHGO AV		EDR Hist Auto
CHICAGO	1009203363	HORCHER CO	7132 S CHGO AV		EDR Hist Cleaner
CHICAGO	1009211767	HILDENBRAND OTTO W	5928 CHGO AV		EDR Hist Cleaner
CHICAGO	1009213487	1910 CENIIAPORT AV	2238 W CHGO		EDR Hist Cleaner
CHICAGO	1009098008	BENCOMA PARK SERVICE STATION	8117 S CHGO AV		EDR Hist Auto
CHICAGO	1009117981	MENARD GARAGE	5807 CHGO AV		EDR Hist Auto
CHICAGO	1009103677	TILLINGHAST ELMO	1828 W CHGO AV		EDR Hist Auto
CHICAGO	1009211870	REBUCK PHILIP	5216 CHGO AV		EDR Hist Cleaner
CHICAGO	1009095671	FOREMAN WALTER JR	5451 W CHGO AV		EDR Hist Auto
CHICAGO	1009206311	BERNSTEIN ISADORA	5003 W CHGO AV		EDR Hist Cleaner
CHICAGO	1009209394	WHITE STAR WET WASH LAUNDRY	2604 CHGO AV		EDR Hist Cleaner
CHICAGO	1009212783	FRIEDMAN HARRY	2547 CHGO AV		EDR Hist Cleaner
CHICAGO	1009104869	CHAUNCY GO THE	6751 S CHGO AV		EDR Hist Auto
CHICAGO	1009200963	FISHMAN LEVY	118 W CHGO AV		EDR Hist Cleaner
CHICAGO	1009215113	KUTCHER FRANCIS	7 W CHGO AV		EDR Hist Cleaner
CHICAGO	1009215902	SING LEE	1717 CHGO AV		EDR Hist Cleaner
CHICAGO	1009200540	BRAVOS HARRY	324 W CHGO AV		EDR Hist Cleaner
CHICAGO	1009198416	MOY SAM	1153 W CHGO AV		EDR Hist Cleaner
CHICAGO	1009213070	MIERZLAK MORRIS	5122 CHGO AV		EDR Hist Cleaner
CHICAGO	1009204571	GOODMAN MAURICE	4946 W CHGO AV		EDR Hist Cleaner
CHICAGO	1009123413	OLSON THORWALD E	252 CHGO AV		EDR Hist Auto
CHICAGO	1009199348	LEE SAM	2238 W CHGO AV		EDR Hist Cleaner
CHICAGO	1009105232	LAVERGNE GARAGE	5012 W CHGO AV		EDR Hist Auto
CHICAGO	1009115344	GUNDERSON HENRY	3847 49 CHGO AV		EDR Hist Auto
CHICAGO	1009113859	SMITH JUBERT	2238 CHGO AV		EDR Hist Auto
CHICAGO	1009120942	GIARDINA PHILIP	5254 W CHGO AV		EDR Hist Auto
CHICAGO	1009103638	WELLS BROS	6719 S CHGO AV		EDR Hist Auto
CHICAGO	1009203792	ABSOLUTE CLNRS	5647 W CHGO AV		EDR Hist Cleaner
CHICAGO	1009203783	AXELROD MORRIES	5806 W CHGO AV		EDR Hist Cleaner
CHICAGO	1009198136	SOUTH SHORE WET WASH LAUNDRY CO	7391 SOUTH CHGO AV		EDR Hist Cleaner
CHICAGO	1009212477	MOY SAM	1136 CHGO AV		EDR Hist Cleaner
CHICAGO	1009211168	ROMA WET WASH CO	908 W CHGO AV		EDR Hist Cleaner
CHICAGO	1009213319	HIENDT HENRMAN F	5322 CHGO AV		EDR Hist Cleaner

City	EDR ID	Site Name	Site Address	Zip	Database(s)
CHICAGO	1009203710	CHRISTENSEN HALL	5526 W CHGO AV		EDR Hist Cleaner
CHICAGO	1009101878	REDS GARAGE	5409 W CHGO AV		EDR Hist Auto
CHICAGO	1009114807	HERMAN NELL	3713 CHGO AV		EDR Hist Auto
CHICAGO	1009216086	PROGRESSIVE CLEANERS DYERS	5219 W CHGO AV		EDR Hist Cleaner
CHICAGO	1009114827	BESSEMER AUTO REPAIRING	8887 S CHGO AV		EDR Hist Auto
CHICAGO	1009204895	UNIQUE CLEANERS DYERS	909 W CHGO		EDR Hist Cleaner
CHICAGO	1009211917	VLEMINSKX ANNA J MRS	3733 CHGO AV		EDR Hist Cleaner
CHICAGO	1009116580	PORT ANDREW	2024 CHGO AV		EDR Hist Auto
CHICAGO	1009116542	MELLBLOM ADOLPH A	4712 14 CHGO AV		EDR Hist Auto
CHICAGO	1009121624	DUBLE CHAS E	9307 SOUTH CHGO AV		EDR Hist Auto
CHICAGO	1009116791	BURRELL MOTOR CO	7225 SO CHGO AV		EDR Hist Auto
CHICAGO	1009114325	RUSNAK FRANK	1522 CHGO AV		EDR Hist Auto
CHICAGO	1009101866	SOUTH EAST MOTOR SALES	6755 S CHGO AV		EDR Hist Auto
CHICAGO	1009117542	D H AUTO MAINTENANCE CO	4833 38 CHGO AV		EDR Hist Auto
CHICAGO	1009121625	COWHEY JOHN P	7284 S CHGO AV		EDR Hist Auto
CHICAGO	1009198724	ROMA WET WASH CO	908 W CHGO		EDR Hist Cleaner
CHICAGO	1009104067	EAST END GARAGE	205 E CHGO AV		EDR Hist Auto
CHICAGO	1009121814	CHICAGO OAKLEY GARAGE	2317 W CHGO AV		EDR Hist Auto
CHICAGO	1009104356	TRAPP MOTOR LIVERY	5348 W CHGO AV		EDR Hist Auto
CHICAGO	1009096019	OUSLEYS SERVICE STA	9237 SOUTH CHGO AV		EDR Hist Auto
CHICAGO	1009105345	FREEDMAN J L	2620 W CHGO AV		EDR Hist Auto
CHICAGO	1009114557	ROSENFELDER SIMON P	4831 CHGO AV		EDR Hist Auto
CHICAGO	1009101888	REZNICK MAX	2021 W CHGO AV		EDR Hist Auto
CHICAGO	1009198148	SUPERIOR WET WASH LAUNDRY	5425 W CHGO AV		EDR Hist Cleaner
CHICAGO	1009198828	MALLER CHAS	52 W CHGO AV		EDR Hist Cleaner
CHICAGO	1009212787	FRITZSHAL HERBERT J	5438 CHGO AV		EDR Hist Cleaner
CHICAGO	1009199326	LEE J E	4936 W CHGO AV		EDR Hist Cleaner
CHICAGO	1009121618	HORNE SIMEON	5253 W CHGO AV		EDR Hist Auto
CHICAGO	1009205412	BECKER CLEANERS	105 W CHGO AV		EDR Hist Cleaner
CHICAGO	1009200298	MORGAN FRED	8 W CHGO AV		EDR Hist Cleaner
CHICAGO	1009201819	WAH SING	328 W CHGO AV		EDR Hist Cleaner
CHICAGO	1009105299	CHICAGO CICERO SERVICE STATION	4814 W CHGO AV		EDR Hist Auto
CHICAGO	1009203703	CHGO CLNRS	6 E CHGO AV		EDR Hist Cleaner
CHICAGO	1009198398	SEU ALLEN L	5910 W CHGO AV		EDR Hist Cleaner
CHICAGO	1009105604	JOHNSON KOKAT	1809 W CHGO AV		EDR Hist Auto
CHICAGO	1009097582	GRAND CROSSING SERVICE STA	7601 SOUTH CHGO AV		EDR Hist Auto
CHICAGO	1009105777	GENERAL AUTO SALES SERVICE	2246 W CHGO AV		EDR Hist Auto
CHICAGO	1009210503	TUREK JOSEPH	3519 CHGO AV		EDR Hist Cleaner
CHICAGO	1009206615	FRENCHMAN HRRIES	3541 W CHGO AV		EDR Hist Cleaner
CHICAGO	1009116540	MAZUR PETER	1828 CHGO AV		EDR Hist Auto
CHICAGO	1009115822	NAGLER RANDOLPH	2236 CHGO AV		EDR Hist Auto
CHICAGO	1009201099	HENEREYS HAND LAUNDRY	3745 W CHGO		EDR Hist Cleaner
CHICAGO	1009095839	CHICAGO SPALDING GREAVING STA	3300 W CHGO AV		EDR Hist Auto
CHICAGO	1009200712	SQUARE HAND LAUNDRY	5923 W CHGO AV		EDR Hist Cleaner
CHICAGO	1009207052	AMERICAN RUG CARCET WKS	2630 W CHGO AV		EDR Hist Cleaner
CHICAGO	1009105261	AUSTIN AUTO REBUILDING CO	4712 W CHGO		EDR Hist Auto
CHICAGO	1009215899	SING JOE	511 CHGO AV		EDR Hist Cleaner

City	EDR ID	Site Name	Site Address	Zip	Database(s)
CHICAGO	1009212819	SAM GEORGE	4936 CHGO AV		EDR Hist Cleaner
CHICAGO	1009105028	KEEFER ARTH C	4941 W CHGO AV		EDR Hist Auto
CHICAGO	1009210507	UNIQUE CLEANERS DYERS INC	2643 CHGO AV		EDR Hist Cleaner
CHICAGO	1009204486	ROSENSTEIN PHILIP	4855 W CHGO AV		EDR Hist Cleaner
CHICAGO	1009214173	NORTH SHORE CLEANERS DYERS	59 E CHGO		EDR Hist Cleaner
CHICAGO	1009211791	SOLOMON JOSEPH	1726 CHGO AV		EDR Hist Cleaner
CHICAGO	1009102701	STOVER ERNEST	7147 S CHGO AV		EDR Hist Auto
CHICAGO	1009212234	WILKEN JOHN C	5647 CHGO AV		EDR Hist Cleaner
CHICAGO	1009206301	BECKER MAX	3855 W CHGO AV		EDR Hist Cleaner
CHICAGO	1009201377	SING JOS	4911 W CHGO AV		EDR Hist Cleaner
CHICAGO	1009098297	BOURKE WM	900 W CHGO AV		EDR Hist Auto
CHICAGO	1009215190	PETRINI MICHAEL	330 W CHGO AV		EDR Hist Cleaner
CHICAGO	1009103557	VANBOOVEN S	6714 S CHGO AV		EDR Hist Auto
CHICAGO	1009118345	AUSTIN AUTOMOTIVE ELECTRIC SERVICE	5422 CHGO AV		EDR Hist Auto
CHICAGO	1009120055	COLUMBUS MONUMENT GARAGE CO	9244 SO CHGO AV		EDR Hist Auto
CHICAGO	1009210509	UNIVERSAL CLEANING CO	7950 SO CHGO AV		EDR Hist Cleaner
CHICAGO	1009213513	PAKIN JOSEPH	3409 CHGO AV		EDR Hist Cleaner
CHICAGO	1009214773	MODEL WET WASH LAUNDRY CO	3353 CHGO		EDR Hist Cleaner
CHICAGO	1009114317	ROBERTSON ROBERT	55 W CHGO AV		EDR Hist Auto
CHICAGO	1009201898	SAM LEE	127 W CHGO AV		EDR Hist Cleaner
CHICAGO	1009098091	ROSCO LYMAN	9174 SOUTH CHGO AV		EDR Hist Auto
CHICAGO	S109366454		CHICAGO SANITARY SHIP CANAL		IL SPILLS
CHICAGO	S112353947		CHICAGO R FROM LAWRENCE AVE TO VIRGINIA		IL SPILLS
CHICAGO	S112359238		IN CHICAGO		IL SPILLS
CHICAGO	S112359221		IN CHICAGO		IL SPILLS
CHICAGO	S112359220		IN CHICAGO		IL SPILLS
CHICAGO	S112359219		IN CHICAGO		IL SPILLS
CHICAGO	S112358784		IN CHICAGO		IL SPILLS
CHICAGO	S111907542		6859 S CHICAGO AVE		IL SPILLS
CHICAGO	S112355498		CHICAGO RIVER-WASHINGTON BRIDGE		IL SPILLS
CHICAGO	S115766737		3319 W CHICAGO		IL SPILLS
CHICAGO	S115735467		CHICAGO CANAL		IL SPILLS
CHICAGO	S115732645		CHICAGO F.D. O'HARA FIELD		IL SPILLS
CHICAGO	S112353101		CHICAGO SHIP CANAL MP.315		IL SPILLS
CHICAGO	S112353081		IN CHICAGO		IL SPILLS
CHICAGO	S112353067		IN CHICAGO		IL SPILLS
CHICAGO	S115513035	MIDWEST FENCE	3319 WEST CHICAGO		IL RGA LUST
CHICAGO	S115516719	REO MOVERS	7000 SOUTH CHICAGO AVE.		IL RGA LUST
CHICAGO	S112354716		CHICAGO SKYWAY TOWNROAD NEAR ST. LAWRENC		IL SPILLS
CHICAGO	S111926745		CHICAGO RIVER - NEAR COURTLAND AND CLYBOURNE		IL SPILLS
CHICAGO	S113267426	PEPPER MILLWORK & INTERIORS	417 W CHICAGO AVE	60610	IL BOL
CHICAGO	2004727490		ON CHICAGO & GRAND AVE		ERNS
CHICAGO	2009910273		SOUTH CHICAGO SUB DISTRICT		ERNS
CHICAGO	9900015554		CHICAGO O'HARE		HMIRS
CHICAGO	S111887924		CHICAGO RIVER/STATE ST & WACKER DR		IL SPILLS
CHICAGO	S109327564		CHICAGO SANITARY SHIP CANAL		IL SPILLS
CHICAGO	S111909564		CHICAGO RIVER		IL SPILLS



City	EDR ID	Site Name	Site Address	Zip	Database(s)
CHICAGO	S108046904		CHICAGO SHIP AND SANITARY CANAL MM 318 RIVER		IL SPILLS
CHICAGO	S112352509		IN CHICAGO		IL SPILLS
CHICAGO	S112359239		IN CHICAGO		IL SPILLS
CHICAGO	S112359230		IN CHICAGO		IL SPILLS
CHICAGO	S112359228		IN CHICAGO		IL SPILLS
CHICAGO	S112359225		IN CHICAGO		IL SPILLS
CHICAGO	S115734368		CHICAGO AVE. & KILPATRICK		IL SPILLS
CHICAGO	S115740428		9100 S. CHICAGO AVE.		IL SPILLS
CHICAGO	S115726465		9347 S. CHICAGO AVE.		IL SPILLS
CHICAGO	S115725719		CHICAGO HARBOR/INDIANA		IL SPILLS
CHICAGO	S115737693		8640 S. CHICAGO		IL SPILLS
CHICAGO	S115771151		407 WEST CHICAGO		IL SPILLS
CHICAGO	S115742130		7600 SOUTH CHICAGO AVE.		IL SPILLS
CHICAGO	S115753842		4224 WEST CHICAGO		IL SPILLS
CHICAGO	S115751480		4346 WEST CHICAGO		IL SPILLS
CHICAGO	S115506165	FRED BERGLUND & SONS	8410 SOUTH CHICAGO AVE.		IL RGA LUST
CHICAGO	S115504255	DOWNTOWN OIL	7600 SOUTH CHICAGO AVE.		IL RGA LUST
CHICAGO	S115502120	CLARA ESTATES	6711 SOUTH CHICAGO AVE.		IL RGA LUST
CHICAGO	S115501939	CHICAGO, CITY OF	CHICAGO FIRE DEPT. CRASH UNIT 2, O'HARE FIELD		IL RGA LUST
CHICAGO	S115520605	THOMPSON, JOHNIE	6859 SOUTH CHICAGO AVE.		IL RGA LUST
CHICAGO	S115518978	SMEDBERG MACHINE CORP.	7934 SOUTH CHICAGO AVE.		IL RGA LUST
CHICAGO	S115506260	FRIENDLY LINCOLN MERCURY	8640 SOUTH CHICAGO AVE.		IL RGA LUST
CHICAGO	S112353057		IN CHICAGO		IL SPILLS
CHICAGO	S112353035		IN CHICAGO		IL SPILLS
CHICAGO	2015109828		CHICAGO RAILYARD		ERNS
CHICAGO	2012028074		CHICAGO RIVER		ERNS
CHICAGO	2013034725		CHICAGO RIVER		ERNS
CHICAGO	S112358667		IN CHICAGO		IL SPILLS
CHICAGO	S111900619		6838 S CHICAGO AVE		IL SPILLS
CHICAGO	S111877968		9347 S CHICAGO AVE		IL SPILLS
CHICAGO	S115502104	CITY SKYWAY TOLL BRIDGE	8900 SOUTH CHICAGO SKYWAY		IL RGA LUST
CHICAGO	S112352497		IN CHICAGO		IL SPILLS
CHICAGO	S109700006		7256 S CHICAGO ST		IL SPILLS
CHICAGO	S111903398		CHICAGO OHARE AIRPORT		IL SPILLS
CHICAGO	S112359240		IN CHICAGO		IL SPILLS
CHICAGO	S112359233		IN CHICAGO		IL SPILLS
CHICAGO	S112359218		IN CHICAGO		IL SPILLS
CHICAGO	S112359277		W. CHICAGO ACCURATE ENGINEERING		IL SPILLS
CHICAGO	S112363379		IN CHICAGO		IL SPILLS
CHICAGO	S111875764		CHICAGO AVE & HUDSON		IL SPILLS
CHICAGO	S111892588		CHICAGO O'HARA AP 560 BESSIE COLEMAN DR		IL SPILLS
CHICAGO	S111877227		CHICAGO HARBOR/INDIANA		IL SPILLS
CHICAGO	S115759176		CHICAGO RIVER NORTH OF 18TH STREET		IL SPILLS
CHICAGO	S115755096		6859 SOUTH CHICAGO AVENUE		IL SPILLS
CHICAGO	S115739294		8108 S. CHICAGO AVENUE		IL SPILLS
CHICAGO	S115496856	4950 POWHATEN BLDG. CORP.	4950 CHICAGO BEACH DR.		IL RGA LUST
CHICAGO	S112355165		CHICAGO NW RR		IL SPILLS

City	EDR ID	Site Name	Site Address	Zip	Database(s)
CHICAGO	S117513303		566 E CHICAGO AVE		IL CHICAGO ENV
CHICAGO	S113272171	DUSTCATCHERS INC	8801 S CHICAGO AVE	60617	IL BOL
CHICAGO	2004101050		CHICAGO MIDWAY INTERNATIONAL		HMIRS
CHICAGO	2003647496		CHICAGO O'HARE		ERNS
CHICAGO	2007429141	CHICAGO O'HARE	CHICAGO O'HARE		HMIRS
CHICAGO	2011964102		CHICAGO STATION		ERNS
CHICAGO	2001575312		CHICAGO STATION SOUTH-BOUND		ERNS
CHICAGO	2007430211	CHICAGO O'HARE AMERICAN AIRLIN	CHICAGO O'HARE AMERICAN AIRLIN		HMIRS
CHICAGO	S117323650		CHICAGO SHIP AND SANIARY CANAL, UPSTREAM OF THE PULASKI ST.		IL SPILLS
CHICAGO	S112363669		IN CHICAGO		IL SPILLS
CHICAGO	S111885775		8164 S CHICAGO AVE		IL SPILLS
CHICAGO	S117528295		80110 W CHICAGO AVE		IL CHICAGO ENV
CHICAGO	S112359226		IN CHICAGO		IL SPILLS
CHICAGO	S112360975		68005 CHICAGO AVENUE & KEEF STREET		IL SPILLS
CHICAGO	S112353082		IN CHICAGO		IL SPILLS
CHICAGO	S112352510		IN CHICAGO		IL SPILLS
CHICAGO	S112352496		IN CHICAGO		IL SPILLS
CHICAGO	S112358758		IN CHICAGO		IL SPILLS
CHICAGO	S112352499		IN CHICAGO		IL SPILLS
CHICAGO	S115726997		2500 W. CHICAGO		IL SPILLS
CHICAGO	S115739009		8900 S. CHICAGO SKYWAY		IL SPILLS
CHICAGO	S115776330		7600 S CHICAGO AVE		IL SPILLS
CHICAGO	S115724258		CHICAGO & HUDSON		IL SPILLS
CHICAGO	S115774626		CHICAGO SHIP & SANITARY CANAL, 1111 W. CERMAK RD		IL SPILLS
CHICAGO	S115734277		8164 S. CHICAGO AVE.		IL SPILLS
CHICAGO	S115757869		9343 SOUTH CHICAGO AVENUE		IL SPILLS
CHICAGO	S115731297		777 E. CHICAGO AVE.		IL SPILLS
CHICAGO	S115756712		7287 SOUTH CHICAGO STRRET		IL SPILLS
CHICAGO	2009921306		CHICAGO RIVER		ERNS
CHICAGO	2008910273		SOUTH CHICAGO SUB DISTRICT		ERNS
CHICAGO	2008906499		CHICAGO YARD		ERNS
CHICAGO	2001574288		CHICAGO PARK DISTRICT HARBOR		ERNS
CHICAGO	2008894848		CHICAGO UNION TERMINAL		ERNS
CHICAGO	S112352625		IN CHICAGO		IL SPILLS
CHICAGO	S111887922		CHICAGO RIVER, MM 326		IL SPILLS
CHICAGO	S112359543		IN CHICAGO		IL SPILLS
CHICAGO	S112359224		IN CHICAGO		IL SPILLS
CHICAGO	S112352752		IN CHICAGO		IL SPILLS
CHICAGO	S112352943		IN CHICAGO		IL SPILLS
CHICAGO	S111919644		CHICAGO AVE & CALIFORNIA AVE		IL SPILLS
CHICAGO	S112358920		IN CHICAGO		IL SPILLS
CHICAGO	S112352747		IN CHICAGO		IL SPILLS
CHICAGO	S112352532		IN CHICAGO		IL SPILLS
CHICAGO	S112359227		IN CHICAGO		IL SPILLS
CHICAGO	S111877417		CHICAGO O'HARE AIRPORT 11601 W TOUGHY AVE		IL SPILLS
CHICAGO	S112362028		CHICAGO RIVER (BELOW LOCKS)		IL SPILLS

City	EDR ID	Site Name	Site Address	Zip	Database(s)
CHICAGO	S115737214		6711 S. CHICAGO AVENUE		IL SPILLS
CHICAGO	S115734878		7934 S. CHICAGO AVE.		IL SPILLS
CHICAGO	S115756407		7301 S. CHICAGO AVE.		IL SPILLS
CHICAGO	S115740574		405 W. CHICAGO		IL SPILLS
CHICAGO	S115737763		CHICAGO O'HARA AIRPORT		IL SPILLS
CHICAGO	S115510044	JONES & CLEARY ROOFING	6838 SOUTH CHICAGO AVE.		IL RGA LUST
CHICAGO	S115497374	ALF UNION 76 #15623	1400 CHICAGO AVE.		IL RGA LUST
CHICAGO	S115514276	NEWPORT CONDO	4800 SOUTH CHICAGO BEECHER DR.		IL RGA LUST
CHICAGO	S111876578		CHICAGO YARDS		IL SPILLS
CHICAGO	2009894848		CHICAGO UNION TERMINAL		ERNS
CHICAGO	2009906499		CHICAGO YARD		ERNS
CHICAGO	2015117193		SOUTH CHICAGO TWO LEAD-		ERNS
CHICAGO	2013069113		CHICAGO RIVER		ERNS
CHICAGO	2014088578		CHICAGO RIVER		ERNS
CHICAGO	S111884145		CHICAGO FD CRASH UNIT 2, O'HARA FIELD		IL SPILLS
CHICAGO	S112364171		IN CHICAGO		IL SPILLS
CHICAGO	S112362673		IN CHICAGO		IL SPILLS
CHICAGO	S117508301		5150 W CHICAGO		IL CHICAGO ENV
CHICAGO	S115770103		CHICAGO SANITARY SHIP CANAL		IL SPILLS
CHICAGO	S111891924		9100 S CHICAGO AVE		IL SPILLS
CHICAGO	S112359014		IN CHICAGO		IL SPILLS
CHICAGO	S112352503		IN CHICAGO		IL SPILLS
CHICAGO	S109366453		CHICAGO OHARE AP		IL SPILLS
CHICAGO	S112359231		IN CHICAGO		IL SPILLS
CHICAGO	S112353535		CHICAGO RIVER AT VANBUREN AVE		IL SPILLS
CHICAGO	S112360233		IN CHICAGO		IL SPILLS
CHICAGO	S112358607		IN CHICAGO		IL SPILLS
CHICAGO	S115723050		1400 CHICAGO AVENUE		IL SPILLS
CHICAGO	S115744309		2332/36 WEST CHICAGO AVE.		IL SPILLS
CHICAGO	S115751589		7000 S CHICAGO AVE		IL SPILLS
CHICAGO	S112356854		CHICAGO S&S CANAL AT CICERO AVENUE		IL SPILLS
CHICAGO	S115510935	L. PRITIKIN & BECKER	4224 WEST CHICAGO		IL RGA LUST
CHICAGO	S115519123	SOUTH CHICAGO ONE, INC.	7283 SOUTH CHICAGO AVENUE		IL RGA LUST
CHICAGO	2014094345		CHICAGO SANITARY SHIP CANAL		ERNS
CHICAGO	S112358396		IN CHICAGO		IL SPILLS
CHICAGO	S111886967		CHICAGO CANAL		IL SPILLS
CHICAGO	S112364091		IN CHICAGO		IL SPILLS
CHICAGO	S112353787		MP.039, CHICAGO SAN & SHIP CANAL		IL SPILLS
CHICAGO	S107739418	A & C LANDSCAPING	CHICAGO AND RUSH ST		IL AIRS
CHICAGO	S112355163		CHICAGO NW RR		IL SPILLS
CHICAGO	S117566939		CHICAGO SHIP AND SANITARY CANAL,UPSTREAM OF PULASKI ST. BRID		IL SPILLS
CHICAGO	S111910432		9343 S CHICAGO AVE		IL SPILLS
CHICAGO	S112359223		IN CHICAGO		IL SPILLS
CHICAGO	S112359234		IN CHICAGO		IL SPILLS
CHICAGO	S112352597		IN CHICAGO		IL SPILLS
CHICAGO	S112359941		CHICAGO RIVER NEAR WASHINGTON ST. BRIDGE		IL SPILLS

City	EDR ID	Site Name	Site Address	Zip	Database(s)
CHICAGO	S113808312		7600 S CHICAGO AVE		IL SPILLS
CHICAGO	S112358397		IN CHICAGO		IL SPILLS
CHICAGO	S115770204		CHICAGO SANITARY SHIP CANAL		IL SPILLS
CHICAGO	S115764866		CHICAGO RIVER, 1600 S. LOMBARD ST		IL SPILLS
CHICAGO	S115764232		CHICAGO SHIP AND SANITARY CANAL		IL SPILLS
CHICAGO	S115720149		CHICAGO RIVER		IL SPILLS
CHICAGO	S115719941		CHICAGO SNTRY CANAL, LOOMIS AVE		IL SPILLS
CHICAGO	S115760038		7605 S. CHICAGO AVE.		IL SPILLS
CHICAGO	S115501929	CHICAGO, CITY OF	7301 SOUTH CHICAGO AVE.		IL RGA LUST
CHICAGO	S115505910	FLORENCE MACARONI CO.	4346 WEST CHICAGO		IL RGA LUST
CHICAGO	1008128918	HOLTON CARTAGE CO	8355 S CHICAGO	60617	FINDS
CHICAGO	2015117941		CHICAGO RIVER		ERNS
CHICAGO	2006806423		CHICAGO O' HARE AIRPORT		ERNS
CHICAGO	S112359229		IN CHICAGO		IL SPILLS
CHICAGO	S112352887		IN CHICAGO		IL SPILLS
CHICAGO	S115504254	DOWNTOWN OIL COMPANY	7600 SOUTH CHICAGO AVENUE		IL RGA LUST
CHICAGO	S115506127	FRANK MANTA INC.	7757 SOUTH CHICAGO AVE.		IL RGA LUST
CHICAGO	S112359236		IN CHICAGO		IL SPILLS
CHICAGO	S108047916		CHICAGO MIDWAY AIRPORT AT CENTRAL & W 55TH AVE		IL SPILLS
CHICAGO	S112359222		IN CHICAGO		IL SPILLS
CHICAGO	S112353795		CHICAGO LOCKS		IL SPILLS
CHICAGO	S112364190		IN CHICAGO		IL SPILLS
CHICAGO	S112359232		IN CHICAGO		IL SPILLS
CHICAGO	S112359241		IN CHICAGO		IL SPILLS
CHICAGO	S111889258		CHICAGO O'HARA AIRPORT		IL SPILLS
CHICAGO	S112359237		IN CHICAGO		IL SPILLS
CHICAGO	S112359235		IN CHICAGO		IL SPILLS
CHICAGO	S112353260		CHICAGO TERMINAL YARD		IL SPILLS
CHICAGO	S112355453		CHICAGO SHIP & SANITARY CANAL		IL SPILLS
CHICAGO	S115721485		8640 SOUTH CHICAGO		IL SPILLS
CHICAGO	S115731705		7130 S. CHICAGO AVE.		IL SPILLS
CHICAGO	S115770339		CHICAGO OHARE AIRPORT		IL SPILLS
CHICAGO	S115757035		CHICAGO RIVER		IL SPILLS
CHICAGO	S115765208		CHICAGO MIDWAY AIRPORT AT CENTRAL & WEST 55TH AVE		IL SPILLS
CHICAGO	S115738995		4950 CHICAGO BEACH DR.		IL SPILLS
CHICAGO	S115725070		CHICAGO YARDS		IL SPILLS
CHICAGO	S115515557	PEPPER CONSTRUCTION	417 WEST CHICAGO		IL RGA LUST
CHICAGO	S115515555	PEPPER CONSTRUCTION	407 WEST CHICAGO		IL RGA LUST
CHICAGO	S117522842		6911 W CHICAGO AVE		IL CHICAGO ENV
CHICAGO	2010948714		BY CHICAGO'S UNION STATION		ERNS
CHICAGO	S116416041		2834 W. CHICAGO, CHICAGO		IL SPILLS
CHICAGO	S115724498		234 E CHICAGO, ARMORY		IL SPILLS
CHICAGO	S111887730		4800 S CHICAGO BEECHER DR		IL SPILLS
CHICAGO	S115501964	CHILDRENS MEMORIAL HOSPITAL	2300 CHILDRENS PLAZA		IL RGA LUST
CHICAGO	S117455601		1 N CHILDRENS PLZ		IL CHICAGO ENV
CHICAGO	S115754515		2300 CHILDRENS PLAZA		IL SPILLS
CHICAGO	1009215262	YUEN FRANK	2055 CHRGO AV		EDR Hist Cleaner

City	EDR ID	Site Name	Site Address	Zip	Database(s)
CHICAGO	S115749736		3915 N. CHRISTIANA		IL SPILLS
CHICAGO	S117518494		625 S CHRISTIANA AVE		IL CHICAGO ENV
CHICAGO	S115727089		865 NORTH CHRISTIANA		IL SPILLS
CHICAGO	S117459328		1125 S CHRISTIANA AVE		IL CHICAGO ENV
CHICAGO	S116761556		825 CHRISTINA AVE		IL SPILLS
CHICAGO	S115502021	CHURCHILL-HOYNE LLC	2127-2149 WEST CHURCHILL		IL RGA LUST
CHICAGO	S117524637		7201 S CICERO		IL CHICAGO ENV
CHICAGO	S115736636		6219 SOUTH CICERO		IL SPILLS
CHICAGO	S115773899		4900 N CICERO		IL SPILLS
CHICAGO	S115734432		6301 CICERO AVE.		IL SPILLS
CHICAGO	S115746536		CICERO GATE AT MIDWAY AP		IL SPILLS
CHICAGO	S115732705		CICERO & PETERSON		IL SPILLS
CHICAGO	S111902286		CICERO AVE-CITY SERVICE DECK		IL SPILLS
CHICAGO	1009097581	GRAND CICERO SERVICE STA	1820 N CICERO AV COR GRAND AV		EDR Hist Auto
CHICAGO	S111927938		CICERO YARD		IL SPILLS
CHICAGO	S117526696		7600 S CICERO AVE		IL CHICAGO ENV
CHICAGO	S117527771		7900 S CICERO AVE		IL CHICAGO ENV
CHICAGO	S115723181		CICERO AVENUE WEST OF 26TH ST.		IL SPILLS
CHICAGO	S115722837		5331 SOUTH CICERO		IL SPILLS
CHICAGO	S115769725		2758 N. CICERO		IL SPILLS
CHICAGO	S115764512		2107 N. CICERO		IL SPILLS
CHICAGO	S115498397	AMZ ENTERPRISES	749 SOUTH CICERO		IL RGA LUST
CHICAGO	S115519377	SPEEDWAY SUPERAMERICA	119 SOUTH CICERO		IL RGA LUST
CHICAGO	S115508192	HOME DEPOT, INC.	1949 NORTH CICERO ST.		IL RGA LUST
CHICAGO	S115497357	ALDI'S	8330 SOUTH CICERO AVE.		IL RGA LUST
CHICAGO	S117455872		1001 N CICERO		IL CHICAGO ENV
CHICAGO	S115497505	ALVAREZ FUNERAL DIRECTORS	2500 NORTH CICERO		IL RGA LUST
CHICAGO	S115503598	DAOUD, AHMED	632-634 NORTH CICERO		IL RGA LUST
CHICAGO	S115759229		1949 N. CICERO ST.		IL SPILLS
CHICAGO	S115754554		3544 N CICERO		IL SPILLS
CHICAGO	S115753800		199 S. CICERO		IL SPILLS
CHICAGO	S115763199		6028 N. CICERO		IL SPILLS
CHICAGO	S115750754		CICERO AVE		IL SPILLS
CHICAGO	S115748750		3255 N. CICERO		IL SPILLS
CHICAGO	S115721607		4701 SOUTH CICERO		IL SPILLS
CHICAGO	S117529830		835 N CICERO AVE		IL CHICAGO ENV
CHICAGO	S112359845		CICERO AVE.- JUST N. OF STEVENSON EXP.		IL SPILLS
CHICAGO	1009096093	RAPOPORT CLIFTON	4501 N CICERO AV SHERIDAN AV		EDR Hist Auto
CHICAGO	S115520773	TOOTSIE ROLL INDUSTRIES, INC.	7401 SOUTH CICERO		IL RGA LUST
CHICAGO	S115496871	5K CONSTRUCTION	4325 NORTH CICERO		IL RGA LUST
CHICAGO	S117890838		8300 S CICERO AVE		IL CHICAGO ENV
CHICAGO	S115726549		2758 N. CICERO		IL SPILLS
CHICAGO	S115775125		4401 N. CICERO		IL SPILLS
CHICAGO	S115735812		6000 NORTH CICERO		IL SPILLS
CHICAGO	S115720205		19 SOUTH CICERO		IL SPILLS
CHICAGO	S115719921		5210 NORTH CICERO		IL SPILLS
CHICAGO	S115758181		2500 N. CICERO		IL SPILLS

City	EDR ID	Site Name	Site Address	Zip	Database(s)
CHICAGO	S115729890		8330 S. CICERO		IL SPILLS
CHICAGO	S117467746		1601 S CICERO AVE		IL CHICAGO ENV
CHICAGO	S117508721		5210 N CICERO		IL CHICAGO ENV
CHICAGO	S117484392		2758 N CICERO		IL CHICAGO ENV
CHICAGO	S117467595		15900 S CICERO AVE		IL CHICAGO ENV
CHICAGO	S117890858		837 N CICERO AVE		IL CHICAGO ENV
CHICAGO	S115760553		1914 N. CICERO		IL SPILLS
CHICAGO	S115747827		8515 SOUTH CICERO		IL SPILLS
CHICAGO	S115766734		4325 NORTH CICERO		IL SPILLS
CHICAGO	S115766605		749 S CICERO		IL SPILLS
CHICAGO	S115765525		632-634 NORTH CICERO		IL SPILLS
CHICAGO	S115740043		16-18 SOUTH CICERO		IL SPILLS
CHICAGO	S115516644	REGENT AUTOMOTIVE ENGINEERING COMPANY	2107 NORTH CICERO		IL RGA LUST
CHICAGO	S112364181		CICERO AVE., JUST WEST OF 26TH STREET		IL SPILLS
CHICAGO	S115514932	OLYMPIC DODGE	3350 NORTH CICERO		IL RGA LUST
CHICAGO	S115500131	BRANDY'S RESTAURANT	5200 SOUTH CICERO		IL RGA LUST
CHICAGO	S111884204		CICERO & PETERSON		IL SPILLS
CHICAGO	S117500844		4401 N CICERO		IL CHICAGO ENV
CHICAGO	S117490084		3311 S CICERO AVE		IL CHICAGO ENV
CHICAGO	S117489927		3301 S CICERO AVE		IL CHICAGO ENV
CHICAGO	S115776068		7971 S CICERO		IL SPILLS
CHICAGO	S115729637		5140 S. CICERO		IL SPILLS
CHICAGO	S115741203		2950 N. CICERO		IL SPILLS
CHICAGO	S115521177	U.S. ARMY CORPS OF ENGINEERS	7201 SOUTH CICERO		IL RGA LUST
CHICAGO	S115518572	SHELL OIL PRODUCTS US	2758 NORTH CICERO		IL RGA LUST
CHICAGO	S115497996	AMOCO OIL CO. #19745	6301 CICERO AVE.		IL RGA LUST
CHICAGO	98450755		CICERO AVE.		ERNS
CHICAGO	S117495015		3801 S CICERO AVE		IL CHICAGO ENV
CHICAGO	S117489979		3305 S CICERO AVE		IL CHICAGO ENV
CHICAGO	S115742832		CICERO AVENUE & I-55		IL SPILLS
CHICAGO	S115727254		2515 N. CICERO		IL SPILLS
CHICAGO	S115765770		4247 S. CICERO		IL SPILLS
CHICAGO	S115750706		3300 NORTH CICERO		IL SPILLS
CHICAGO	S115721473		7101 SOUTH CICERO		IL SPILLS
CHICAGO	S115735248		5900 CICERO AVE MIDWAY AP		IL SPILLS
CHICAGO	S115734598		7601 CICERO AVENUE		IL SPILLS
CHICAGO	S115523011	WIPECO, INC.	855 NORTH CICERO		IL RGA LUST
CHICAGO	S115512998	MIDWAY AUTO	4600 SOUTH CICERO		IL RGA LUST
CHICAGO	S115521164	U.S. ARMY CORP OF ENGINEERS	7201 SOUTH CICERO		IL RGA LUST
CHICAGO	S117514632		5822 S CICERO		IL CHICAGO ENV
CHICAGO	S111898025		CICERO GATE AT MIDWAY AIRPORT		IL SPILLS
CHICAGO	S117491543		3435 S CICERO AVE		IL CHICAGO ENV
CHICAGO	S117493689		3639 S CICERO AVE		IL CHICAGO ENV
CHICAGO	S117490779		3350 N CICERO		IL CHICAGO ENV
CHICAGO	S111894323		CICERO AVE & I-55		IL SPILLS
CHICAGO	S115500011	BP PRODUCTS NORTH AMERICA, INC.	4247 SOUTH CICERO		IL RGA LUST
CHICAGO	S112356471		CICERO & I-55 UNDER VIADUCT		IL SPILLS

City	EDR ID	Site Name	Site Address	Zip	Database(s)
CHICAGO	S115775290		CICERO YARD		IL SPILLS
CHICAGO	S115722468		6401 SOUTH CICERO		IL SPILLS
CHICAGO	S115733765		7601 SOUTH CICERO		IL SPILLS
CHICAGO	S115744537		7401 SOUTH CICERO		IL SPILLS
CHICAGO	S115769678		855 N CICERO		IL SPILLS
CHICAGO	S115755649		7201 SOUTH CICERO		IL SPILLS
CHICAGO	S115740282		119 S. CICERO		IL SPILLS
CHICAGO	S115727292		7905 S. CICERO		IL SPILLS
CHICAGO	S115752799		3350 N CICERO		IL SPILLS
CHICAGO	S115752673		4600 S CICERO		IL SPILLS
CHICAGO	S115763656		7401 CICERO AVE.		IL SPILLS
CHICAGO	S115503493	DABCO MANAGEMENT	8601 SOUTH CICERO		IL RGA LUST
CHICAGO	S115514931	OLYMPIC DODGE	3300 NORTH CICERO		IL RGA LUST
CHICAGO	S115511003	LABUNSKI, ALBERT	3544 NORTH CICERO		IL RGA LUST
CHICAGO	94383435		22 S CICERO EMPTY BUILDING		ERNS
CHICAGO	95070646		710 W CICEERO		HMIRS
CHICAGO	S115769589		7905 S. CICIERO AVE		IL SPILLS
CHICAGO	S115769568		4401 N. CICIERO		IL SPILLS
CHICAGO	S112356889		CID #2 TRENCH #4		IL SPILLS
CHICAGO	1009212818	SAM FONG	693 N CIEERO		EDR Hist Cleaner
CHICAGO	95040622		7100 S CILERO		HMIRS
CHICAGO	S111898725		5945 NORTHWEST CIRCLE		IL SPILLS
CHICAGO	S115772696		7401 S CISERO AVE		IL SPILLS
CHICAGO	95030122		7101 S CISERO		HMIRS
CHICAGO	96516420		CITCO TERMINAL ADDRESS UNKNOWN		ERNS
CHICAGO	S117502559		455 N CITY FRONT PLZ		IL CHICAGO ENV
CHICAGO	S107747194	WASTE RECOVERY SYSTEMS INC	CITY BLOCK 0307		IL AIRS
CHICAGO	S115519913	STEVEN X. FOLEY CADILLAC	5739 SOUTH CLAIRMONT AVE.		IL RGA LUST
CHICAGO	S111907075		5739 S CLAIRMONT AVE		IL SPILLS
CHICAGO	S115717861		5739 SOUTH CLAIRMONT		IL SPILLS
CHICAGO	S107926342	CHICAGO PROCESS ENGINEERING	7801 S CLAIRMONT	60620	IL SSU
CHICAGO	S115523592	CHICAGO PROCESS ENGINEERING	7801 S CLAIRMONT		IL RGA HWS
CHICAGO	S115717915		5739 CLAIRMONT AVENUE		IL SPILLS
CHICAGO	S111884865		4501 N CLAKE		IL SPILLS
CHICAGO	S117505535		4900 S CLAREMONT AVE		IL CHICAGO ENV
CHICAGO	S117527772		7900 S CLAREMONT AVE		IL CHICAGO ENV
CHICAGO	S115519608	ST. ALOYSIUS PARRISH	1510 NORTH CLAREMONT		IL RGA LUST
CHICAGO	S117510282		5343 S CLAREMONT AVE		IL CHICAGO ENV
CHICAGO	S117507460		5100 S CLAREMONT AVE		IL CHICAGO ENV
CHICAGO	S115519914	STEVEN X. FOLEY CADILLAC	5739 SOUTH CLAREMONT		IL RGA LUST
CHICAGO	S115508747	ILLINOIS BELL TELEPHONE	6250 SOUTH CLAREMONT ST.		IL RGA LUST
CHICAGO	1009204497	JOSEPHINE MADAM	2129 N CLARIO		EDR Hist Cleaner
CHICAGO	S117462462		1255 S CLARK ST		IL CHICAGO ENV
CHICAGO	S117460994		1200 S CLARK ST		IL CHICAGO ENV
CHICAGO	S115724096		CLARK AND ELM		IL SPILLS
CHICAGO	S115732650		CLARK & IRVING		IL SPILLS
CHICAGO	97061123		CLARK ST		HMIRS

City	EDR ID	Site Name	Site Address	Zip	Database(s)
CHICAGO	S117886136		1206 S CLARK ST		IL CHICAGO ENV
CHICAGO	S115734636		4001 CLARK ST.		IL SPILLS
CHICAGO	S115727851		3721 N. CLARK		IL SPILLS
CHICAGO	S117508738		5211 S CLARK ST		IL CHICAGO ENV
CHICAGO	S115769145		CLARK & CERMAK		IL SPILLS
CHICAGO	S115764677		50512 N CLARK		IL SPILLS
CHICAGO	S117477113		2200 S CLARK ST		IL CHICAGO ENV
CHICAGO	S113267207	CHICAGO HISTORICAL SOCIETY	CLARK ST & NORTH AVE	60614	IL BOL
CHICAGO	S113271102	QUAKER OATS INC	321 N CLARK ST	60610	IL BOL
CHICAGO	S117516852		6066 N CLARK		IL CHICAGO ENV
CHICAGO	S115520494	THE CLOVERLEAF GROUP	6800 CLARK ST.		IL RGA LUST
CHICAGO	1009206226	EAGLE CLEANING DYING CO	9080 N CLARK		EDR Hist Cleaner
CHICAGO	S111884150		CLARK & IRVING		IL SPILLS
CHICAGO	S115722474		1018/34 NORTH CLARK STREET		IL SPILLS
CHICAGO	S115757069		6000 N. CLARK		IL SPILLS
CHICAGO	S117461082		1201 S CLARK ST		IL CHICAGO ENV
CHICAGO	1009214469	MAGNUSON IDA	9001 N CLARK		EDR Hist Cleaner
CHICAGO	94407483		CLARK OIL BLUE ISLAND//CAL SAG		ERNS
CHICAGO	S111923610		CLARK & CERMAK		IL SPILLS
CHICAGO	S115775036		6346 NORTH CLARK		IL SPILLS
CHICAGO	S115748879		3836-46 N. CLARK		IL SPILLS
CHICAGO	S115734402		6304 N. CLARK		IL SPILLS
CHICAGO	S115729853		2684 W. CLARK STREET		IL SPILLS
CHICAGO	S115741541		6525 NORTH CLARK		IL SPILLS
CHICAGO	S115499078	BANBURY DEVELOPMENT INC.	1025 CLARK & MAPLE ST.		IL RGA LUST
CHICAGO	1009213423	FRENH HAND LAUNDRY CO	21015 N CLARK		EDR Hist Cleaner
CHICAGO	S108046415		50512 N CLARK		IL SPILLS
CHICAGO	S115754798		6800 CLARK ST.		IL SPILLS
CHICAGO	S115520148	SUNNYSIDE & CLARK AUTO	4501 NORTH CLARK		IL RGA LUST
CHICAGO	S115498019	AMOCO OIL CO. #5045	4000 CLARK & IRVING		IL RGA LUST
CHICAGO	1009210822	RICHMOND GEORGE	21511 N CLARK		EDR Hist Cleaner
CHICAGO	S115739098		3650 N. CLARK		IL SPILLS
CHICAGO	S115733367		4501 NORTH CLARK		IL SPILLS
CHICAGO	96515012		CLARK BLUE ISLAND		ERNS
CHICAGO	S115500189	BRIDGESTONE-FIRESTONE	6000 NORTH CLARK		IL RGA LUST
CHICAGO	S115720834		1025 CLARK STREET		IL SPILLS
CHICAGO	S115764679		5051-53 NORTH CLARK		IL SPILLS
CHICAGO	S111875602		CLARK & ELM		IL SPILLS
CHICAGO	S115501713	CHICAGO TRANSIT AUTHORITY	2684 WEST CLARK ST.		IL RGA LUST
CHICAGO	1009211166	ROGER PALACE LAUNDRY	30210 N CLARK		EDR Hist Cleaner
CHICAGO	S115749565		7201 NORTH CLARKE STREET		IL SPILLS
CHICAGO	S111901095		7201 N CLARKE ST		IL SPILLS
CHICAGO	S115507023	GRACELAND CEMETERY	4001 CLARKE ST.		IL RGA LUST
CHICAGO	90170305		CLARKE OIL 131ST AND KEEZIE AVE		ERNS
CHICAGO	1009210751	PHILLIPS HAND LAUNDRY	1016 N CLARN		EDR Hist Cleaner
CHICAGO	S115747889		2626 N. CLAYBORN		IL SPILLS
CHICAGO	S111899378		2626 N CLAYBORN		IL SPILLS



City	EDR ID	Site Name	Site Address	Zip	Database(s)
CHICAGO	S115517319	ROY HOUFF & CO.	2626 NORTH CLAYBORN		IL RGA LUST
CHICAGO	S111908648		2660 N CLAYBOURN		IL SPILLS
CHICAGO	S118240580		2601 N. CLAYBOURN AVE		IL SPILLS
CHICAGO	1009212807	MOY CHARLEY	176 N CLCARO AV		EDR Hist Cleaner
CHICAGO	90174033		CLEARING EAST YARD		ERNS
CHICAGO	S117462055		124 N CLEAVER ST		IL CHICAGO ENV
CHICAGO	S115743692		500 W. CLEVELAND ST.		IL SPILLS
CHICAGO	S117508106		514 N CLEVELAND AVE		IL CHICAGO ENV
CHICAGO	S111895183		500 W CLEVELAND ST		IL SPILLS
CHICAGO	1009209392	WET WASH LAUNDRY CO	908 W CLGO AV		EDR Hist Cleaner
CHICAGO	S111900640		3133 N CLIBOURN		IL SPILLS
CHICAGO	1009114306	ZAMECNIK VINCENT	2614 S CLIFTON PK AV		EDR Hist Auto
CHICAGO	1009205380	SEJTKA FRANK	2000 CLIFTON PK AV		EDR Hist Cleaner
CHICAGO	1009103556	VACLAVEK JOS	2614 CLIFTON PK AV		EDR Hist Auto
CHICAGO	1009103461	DOUDERA EMIL	1919 S CLIFTON PK AV		EDR Hist Auto
CHICAGO	1009216143	TOY SAM	4586 CLIFTON AV AND		EDR Hist Cleaner
CHICAGO	1009097713	SIXTEENTH STREET ABD CLIFTON PARK AV SERVICE STA	1600 CLIFTON PK AV		EDR Hist Auto
CHICAGO	1009100957	GOLDBERG HARRY	1538 CLIFTON PK AV		EDR Hist Auto
CHICAGO	S115752105		700 S CLINTON		IL SPILLS
CHICAGO	S115503240	CREATIVE ENTERPRISES	1830 SOUTH CLINTON		IL RGA LUST
CHICAGO	S115521364	U.S. POSTAL SERVICE	CLINTON & HARRISON		IL RGA LUST
CHICAGO	S115744541		1830 SOUTH CLINTON		IL SPILLS
CHICAGO	S115502514	CLINTON ASSOC. LTD. PARTNERSHIP	700 SOUTH CLINTON		IL RGA LUST
CHICAGO	S111885090		CLINTON & HARRISON		IL SPILLS
CHICAGO	2006796407		CLINTON STREET AND LAKE STREET		ERNS
CHICAGO	S115733592		CLINTON & HARRISON		IL SPILLS
CHICAGO	S115735686		740 S. CLINTON		IL SPILLS
CHICAGO	S115759958		324 N. CLINTON		IL SPILLS
CHICAGO	S115502551	CMC HARTLAND PARTNERS	324 NORTH CLINTON		IL RGA LUST
CHICAGO	2011983620		CLINTON AND CANAL ST		ERNS
CHICAGO	S115777031		CLOSEST INTERSECTION IS WEST 83RD AND SOUTH ST. LOUIS AVE		IL SPILLS
CHICAGO	S115740873		4050 N. CLOVER		IL SPILLS
CHICAGO	1009202112	WING AU	2107 CLVLND AV		EDR Hist Cleaner
CHICAGO	1009213388	STOESSEL NICHOLAS	1812 CLVLND AV		EDR Hist Cleaner
CHICAGO	S115735204		CLYBORN & FULLERTON		IL SPILLS
CHICAGO	S115754794		2746 N. CLYBORN		IL SPILLS
CHICAGO	S111907230		2746 N CLYBORN		IL SPILLS
CHICAGO	S111879071		2901 N CLYBORN		IL SPILLS
CHICAGO	S115727569		2901 N. CLYBORN		IL SPILLS
CHICAGO	S115743408		1276 NORTH CLYBORNE		IL SPILLS
CHICAGO	S115729954		2660 N. CLYBOURN		IL SPILLS
CHICAGO	S115729481		2245 N. CLYBOURN STREET		IL SPILLS
CHICAGO	S115776101		1260 N. CLYBOURN		IL SPILLS
CHICAGO	S115750669		CLYBOURN & MAGNOLIA		IL SPILLS
CHICAGO	S115750282		2020 N CLYBOURN		IL SPILLS
CHICAGO	S115503121	COSTCO WHOLESALE, INC.	2746 NORTH CLYBOURN		IL RGA LUST

City	EDR ID	Site Name	Site Address	Zip	Database(s)
CHICAGO	S111886704		CLYBOURN & FULLERTON		IL SPILLS
CHICAGO	S115759061		2472 N. CLYBOURN		IL SPILLS
CHICAGO	S115761432		2283 N. CLYBOURN		IL SPILLS
CHICAGO	98449420		CLYBOURN AND MAGNOLIA STREETS		ERNS
CHICAGO	2000669016		TH CLYBOURN		ERNS
CHICAGO	S115501540	CHICAGO HOUSING AUTHORITY	1531 WEST CLYBOURN AVE.		IL RGA LUST
CHICAGO	S115727704		3068 N. CLYBOURN		IL SPILLS
CHICAGO	S115722714		1317 NORTH CLYBOURN		IL SPILLS
CHICAGO	S115756168		2660 N CLYBOURN		IL SPILLS
CHICAGO	S115744683		1275-85 CLYBOURN AVE		IL SPILLS
CHICAGO	S115738875		2600 N. CLYBOURN		IL SPILLS
CHICAGO	S115496789	2261 NORTH CLYBOURN LLC	2261 NORTH CLYBOURN		IL RGA LUST
CHICAGO	S115504482	EAST END CARTAGE	1275-1285 CLYBOURN AVE.		IL RGA LUST
CHICAGO	S115503122	COSTCO WHOLESALE-LINCOLN PARK	2660 NORTH CLYBOURN		IL RGA LUST
CHICAGO	S115729861		2623 N. CLYBOURN		IL SPILLS
CHICAGO	S115765747		2791 NORTH CLYBOURN		IL SPILLS
CHICAGO	S115510795	KONG, SUK	3133 NORTH CLYBOURN		IL RGA LUST
CHICAGO	S111902201		CLYBOURN & MAGNOLIA		IL SPILLS
CHICAGO	S115736314		2579 N. CLYBOURN		IL SPILLS
CHICAGO	S115722760		2901 NORTH CLYBOURN		IL SPILLS
CHICAGO	S115759726		2261 NORTH CLYBOURN		IL SPILLS
CHICAGO	S115740234		2145 N. CLYBOURN		IL SPILLS
CHICAGO	S115521739	USLEBER, GEORGE & SIMMONS D.	3068 NORTH CLYBOURN		IL RGA LUST
CHICAGO	S115501958	CHICAGOLAND LAUNDRY & CLEANERS	2901 NORTH CLYBOURN		IL RGA LUST
CHICAGO	S115497172	ADELMAN BROTHERS LIMITED PARTNERSHIP	2791 NORTH CLYBOURN		IL RGA LUST
CHICAGO	S107739763	AMERICAN CRUSHING	2710 N CLYBOURNE AVE		IL AIRS
CHICAGO	S115740545		1531 WEST CLYBOURNE AVE.		IL SPILLS
CHICAGO	S111893640		2740 N CLYBOURNE AVE		IL SPILLS
CHICAGO	98461976		1501 N CLYBOURNE		ERNS
CHICAGO	S117732333		2751 N. CLYBURN AVE,		IL SPILLS
CHICAGO	S117724959		2751 N. CLYBURN AVE		IL SPILLS
CHICAGO	S115498622	ARMAND S. DONIAN	CNR. DEVON & KEDZIE		IL RGA LUST
CHICAGO	1009116520	OCHS HENRY W	113 N COAL AV		EDR Hist Auto
CHICAGO	94355689		1400 COASTMASTER DR		ERNS
CHICAGO	1009204376	DELANEY CO	9026 COCAL AV		EDR Hist Cleaner
CHICAGO	1009201709	JUNG HARRY	108 W COETHE		EDR Hist Cleaner
CHICAGO	S115756481		9500 SOUTH COLFAX		IL SPILLS
CHICAGO	S117525630		7355 S COLFAX AVE		IL CHICAGO ENV
CHICAGO	S117533648		9701 S COLFAX AVE		IL CHICAGO ENV
CHICAGO	S115771782		9008 S. COLFAX		IL SPILLS
CHICAGO	S117533297		9500 S COLFAX		IL CHICAGO ENV
CHICAGO	S115498334	AMOCO OIL CO.	9500 SOUTH COLFAX		IL RGA LUST
CHICAGO	S115518164	SHELL OIL CO.	11100 SOUTH COLISS		IL RGA LUST
CHICAGO	S111909306		8721 S COLLEGE GROVE		IL SPILLS
CHICAGO	S115754534		5201 S. COLLEGE GROVE		IL SPILLS
CHICAGO	S111906068		5201 S COLLEGE GROVE		IL SPILLS
CHICAGO	S112355710		1013 NORTH COLMAR		IL SPILLS

City	EDR ID	Site Name	Site Address	Zip	Database(s)
CHICAGO	S115768656		2543 WEST COLOMBUS		IL SPILLS
CHICAGO	S115768665		2543 WEST COLOMBUS		IL SPILLS
CHICAGO	1009101019	LITTLE GIANT SALES SERVICE CO	2427 COLU AV		EDR Hist Auto
CHICAGO	94361432		2543 WEST COLULMBUS		ERNS
CHICAGO	90184210		COLUMBIA AVE. CLEARING YARD		ERNS
CHICAGO	S115743014		2543 WEST COLUMBIA DRIVE		IL SPILLS
CHICAGO	S111894505		2543 W COLUMBIA DR		IL SPILLS
CHICAGO	S115748248		2543 WEST COLUMBUS DRIVE		IL SPILLS
CHICAGO	2013053176		2543 WEST COLUMBUS ST		ERNS
CHICAGO	S112360723		COLUMBUS DRIVE AT ILLINOIS STREET		IL SPILLS
CHICAGO	S111890295		2543 COLUMBUS DR		IL SPILLS
CHICAGO	S115769444		2543 W. COLUMBUS		IL SPILLS
CHICAGO	S111890237		2543 COLUMBUS DR		IL SPILLS
CHICAGO	S111890526		2043 COLUMBUS AVE		IL SPILLS
CHICAGO	S111890334		2543 COLUMBUS DR		IL SPILLS
CHICAGO	S115745745		2543 WEST COLUMBUS DRIVE		IL SPILLS
CHICAGO	S115743912		2543 W. COLUMBUS DR.		IL SPILLS
CHICAGO	S115739031		2043 COLUMBUS AVENUE		IL SPILLS
CHICAGO	S115749823		2543 W. COLUMBUS DR		IL SPILLS
CHICAGO	S115517379	RUDES, LEONARD	3363 COLUMBUS AVE.		IL RGA LUST
CHICAGO	S115764587		2543 WEST COLUMBUS		IL SPILLS
CHICAGO	S115738800		2543 COLUMBUS DRIVE		IL SPILLS
CHICAGO	S115738742		2543 COLUMBUS DRIVE		IL SPILLS
CHICAGO	S115748163		2543 W. COLUMBUS DR.		IL SPILLS
CHICAGO	S115747288		3491 WEST COLUMBUS DRIVE		IL SPILLS
CHICAGO	S115718508		COLUMBUS DRIVE		IL SPILLS
CHICAGO	S115738730		2543 COLUMBUS DRIVE		IL SPILLS
CHICAGO	S115514406	NORFOLK SOUTHERN RAILROAD	2543 WEST COLUMBUS		IL RGA LUST
CHICAGO	2013041103		2550 COLUMBUS AVE		ERNS
CHICAGO	S115728542		3485 W. COLUMBUS		IL SPILLS
CHICAGO	S115774386		2543 WEST COLUMBUS /LANDERS RAILYARD		IL SPILLS
CHICAGO	S111890225		2543 COLUMBUS DRIVE/IN THE LANDERS YARD		IL SPILLS
CHICAGO	S115756847		3363 COLUMBUS AVENUE		IL SPILLS
CHICAGO	S115738839		2543 COLUMBUS DR.		IL SPILLS
CHICAGO	2011968968		543 WEST COLUMBUS AVE		ERNS
CHICAGO	S111927266		2543 WEST COLUMBUS/LANDERS RAILYARD		IL SPILLS
CHICAGO	S112353668		COM. ED. RIDGELAND STA		IL SPILLS
CHICAGO	1009199321	LUN MOY	9243 COML AV		EDR Hist Cleaner
CHICAGO	1009204199	SOLOMON ABR	8916 COML AV		EDR Hist Cleaner
CHICAGO	1009102178	S S S BODY REPAIR CO	8464 66 COML		EDR Hist Auto
CHICAGO	1009101024	LUDOLPH FRED	9641 COML AV		EDR Hist Auto
CHICAGO	1009211883	LUN MAY	8213 COML AV		EDR Hist Cleaner
CHICAGO	1009213453	RAYMAN SAML	8717 COML AV		EDR Hist Cleaner
CHICAGO	1009093930	KACZMAREK WALTER	9963 COML AV		EDR Hist Auto
CHICAGO	1009102334	COMMERCIAL GARAGE	8609 19 COML AV		EDR Hist Auto
CHICAGO	1009202029	HING CHAS S	8829 COML AV		EDR Hist Cleaner
CHICAGO	1009213225	DELANEY HEALD CO	9020 COML AV		EDR Hist Cleaner

City	EDR ID	Site Name	Site Address	Zip	Database(s)
CHICAGO	1009205192	FRIFELD BENJ	8904 COML AV		EDR Hist Cleaner
CHICAGO	1009214189	SCHMIDT CO	8949 COML AV		EDR Hist Cleaner
CHICAGO	1009211790	SOLOMON A SON	9229 COML AV		EDR Hist Cleaner
CHICAGO	1009205242	SCHMIDT CHAS	8951 COML AV		EDR Hist Cleaner
CHICAGO	1009103744	ORESKOVICH GEO REAR	9714 COML AV		EDR Hist Auto
CHICAGO	1009103492	CALUMET AUTO REAIR CO	8501 COML AV		EDR Hist Auto
CHICAGO	1009212956	HING CO CHARLES	8811 COML AV		EDR Hist Cleaner
CHICAGO	1009101625	URBANSKI ANTHONY	8635 37 COML AV		EDR Hist Auto
CHICAGO	1009096115	PERFECTION SERVICE STA	9409 COML AV		EDR Hist Auto
CHICAGO	1009115863	MITHIE CHARLES	9010 COML AV		EDR Hist Auto
CHICAGO	1009101864	SOUTH CHICAGO AUTO SALES CO	9012 COML		EDR Hist Auto
CHICAGO	1009211886	MARKS HARRY CO	8947 COML AV		EDR Hist Cleaner
CHICAGO	S115506158	FRANKS AUTO REBUILDERS	8557 SOUTH COMMERCIAL		IL RGA LUST
CHICAGO	S115761431		9127 S. COMMERCIAL		IL SPILLS
CHICAGO	S115747343		9100 S. COMMERCIAL		IL SPILLS
CHICAGO	S115755777		8557 S. COMMERCIAL		IL SPILLS
CHICAGO	S115503816	DEL RAY FARMS	9100 SOUTH COMMERCIAL		IL RGA LUST
CHICAGO	S117457064		10401 S COMMERCIAL AVE		IL CHICAGO ENV
CHICAGO	S117890394		6500 S COMMODORE WHALEN DR		IL CHICAGO ENV
CHICAGO	S110122235		2100 COMMONWEALTH		IL SPILLS
CHICAGO	S115771637		2100 COMMONWEALTH		IL SPILLS
CHICAGO	8714257		COMMONWEALTH EDISON?		ERNS
CHICAGO	S117487477		310 W CONCORD		IL CHICAGO ENV
CHICAGO	S117475634		2102 W CONCORD		IL CHICAGO ENV
CHICAGO	S117474672		2028 W CONCORD LN		IL CHICAGO ENV
CHICAGO	S117464048		1346 W CONCORD		IL CHICAGO ENV
CHICAGO	S115738175		CONCORD F GATE O'HARE AP		IL SPILLS
CHICAGO	S117463492		1323 W CONCORD		IL CHICAGO ENV
CHICAGO	S111889670		CONCORD F GATE F-12 O'HARA AP		IL SPILLS
CHICAGO	1009120060	CONGRESS GARAGE	2010 CONG		EDR Hist Auto
CHICAGO	1009114764	JONES ELMER	1132 CONG		EDR Hist Auto
CHICAGO	1009103326	MCALLISTER SAML	2040 W CONG		EDR Hist Auto
CHICAGO	2001010512		SOUTH CONGO ACCESS RD AIR FRA		HMIRS
CHICAGO	S117518646		63 E CONGRESS		IL CHICAGO ENV
CHICAGO	S111888165		CONGRESS & DEARBORN		IL SPILLS
CHICAGO	S115499444	BENNETT & KAHNWEILER	561 WEST CONGRESS		IL RGA LUST
CHICAGO	S115736667		CONGRESS & DEARBORN		IL SPILLS
CHICAGO	S115736660		561 WEST CONGRESS		IL SPILLS
CHICAGO	S115497962	AMOCO OIL CO. #18748	CONGRESS & DEARBORN		IL RGA LUST
CHICAGO	S117506370		50 W CONGRESS		IL CHICAGO ENV
CHICAGO	S117488478		316 W CONGRESS PKWY		IL CHICAGO ENV
CHICAGO	S117489782		33 E CONGRESS DR		IL CHICAGO ENV
CHICAGO	S112356974		CONGRESS & FRANKLIN		IL SPILLS
CHICAGO	S115767590		4609 W. CONGRESS		IL SPILLS
CHICAGO	S117489784		33 E CONGRESS		IL CHICAGO ENV
CHICAGO	S117486630		301 W CONGRESS PKWY		IL CHICAGO ENV
CHICAGO	S117486404		300 W CONGRESS PKWY		IL CHICAGO ENV

City	EDR ID	Site Name	Site Address	Zip	Database(s)
CHICAGO	S115521388	UNICOM THERMAL TECH	316 WEST CONGRESS PKWY.		IL RGA LUST
CHICAGO	S117493288		361 W CONGRESS PKWY		IL CHICAGO ENV
CHICAGO	S117479791		24 E CONGRESS DR		IL CHICAGO ENV
CHICAGO	S115743310		316 WEST CONGRESS PARKWAY		IL SPILLS
CHICAGO	S112360020		CONRAIL PIGGYBACK YARD		IL SPILLS
CHICAGO	94370891		CONRAIL RAIL YARD 63RD STATE ST		ERNS
CHICAGO	S111884256		CONRAIL YARD 47TH ST		IL SPILLS
CHICAGO	2005707040	CONSIGNEE TRUE VALUE	CONSIGNEE TRUE VALUE		HMIRS
CHICAGO	92040217		CONSIGNEES PREMISES		HMIRS
CHICAGO	S112352831		106 & CONSTANCE ,X-RAIL COMPANY		IL SPILLS
CHICAGO	S115736109		6907 CONSTANCE AVE.		IL SPILLS
CHICAGO	S117456122		10100 S CONSTANCE AVE		IL CHICAGO ENV
CHICAGO	94363657		103 CONSTANCE AVE		ERNS
CHICAGO	1009211294	SCHUSTER PHILIP J	335 CONTER		EDR Hist Cleaner
CHICAGO	S111896408		CONTINENTAL AIR LINES INC AUTO SHOP/O'HARE INTL AIRPORT		IL SPILLS
CHICAGO	94080883		CONTINENTIAL CARGO FACILITY		HMIRS
CHICAGO	1009114542	SINCLAIR REFINING CO	923 CONWAY BLDG		EDR Hist Auto
CHICAGO	S115762033		COOK COUNTY WAREHOUSE, 2323 S. ROCKWELL		IL SPILLS
CHICAGO	94358493		COOK COUNTY BUILDING 118 NORTH CLARK ST		ERNS
CHICAGO	1009105615	KAR MORE	SE COR KARLOV AND FILLMORE		EDR Hist Auto
CHICAGO	1009115222	GORRNLEY CHARLES F	NW COR S FRAN 5TH AV		EDR Hist Auto
CHICAGO	1009114268	BUICK MOTOR CO	COR OAK DAVIS		EDR Hist Auto
CHICAGO	1009094070	KNIELING JACOB W	43D SE COR PRINCETON		EDR Hist Auto
CHICAGO	S115717486		S.E. COR 60TH STREET AND		IL SPILLS
CHICAGO	1009114267	BUICK MOTOR CO	COR MADLSON EUCLID AV		EDR Hist Auto
CHICAGO	S115746647		SW COR. MADISON & WELLS		IL SPILLS
CHICAGO	S117481083		25 S CORBETT ST		IL CHICAGO ENV
CHICAGO	S117459456		11300 S CORLISS AVE		IL CHICAGO ENV
CHICAGO	S117886343		13372 S CORLISS AVE		IL CHICAGO ENV
CHICAGO	S117886318		13272 S CORLISS AVE		IL CHICAGO ENV
CHICAGO	S117886268		13100 S CORLISS AVE		IL CHICAGO ENV
CHICAGO	S117459803		11400 S CORLISS AVE		IL CHICAGO ENV
CHICAGO	S117463172		1311 S CORLISS AVE		IL CHICAGO ENV
CHICAGO	S117886336		13336 S CORLISS AVE		IL CHICAGO ENV
CHICAGO	S117886327		13300 S CORLISS AVE		IL CHICAGO ENV
CHICAGO	S115769499		11100 S. CORLISS		IL SPILLS
CHICAGO	S115518493	SHELL OIL PRODUCTS US	11100 SOUTH CORLISS		IL RGA LUST
CHICAGO	S117459475		11302 S CORLISS AVE		IL CHICAGO ENV
CHICAGO	S117463245		1314 S CORLISS AVE		IL CHICAGO ENV
CHICAGO	S117463141		1310 S CORLISS AVE		IL CHICAGO ENV
CHICAGO	S117886285		13172 S CORLISS AVE		IL CHICAGO ENV
CHICAGO	S117886282		13148 S CORLISS AVE		IL CHICAGO ENV
CHICAGO	S115750638		11130 SOUTH CORLISS		IL SPILLS
CHICAGO	S115760977		11100 S. CORLISS		IL SPILLS
CHICAGO	S117463213		1313 S CORLISS AVE		IL CHICAGO ENV
CHICAGO	S117886332		13314 S CORLISS AVE		IL CHICAGO ENV
CHICAGO	S117886301		13236 S CORLISS AVE		IL CHICAGO ENV

City	EDR ID	Site Name	Site Address	Zip	Database(s)
CHICAGO	S117886297		13214 S CORLISS AVE		IL CHICAGO ENV
CHICAGO	S117886293		13200 S CORLISS AVE		IL CHICAGO ENV
CHICAGO	S117886278		13136 S CORLISS AVE		IL CHICAGO ENV
CHICAGO	S117886339		13348 S CORLISS AVE		IL CHICAGO ENV
CHICAGO	S117886271		13114 S CORLISS AVE		IL CHICAGO ENV
CHICAGO	S117463298		1317 S CORLISS AVE		IL CHICAGO ENV
CHICAGO	S115522540	WENTWORTH TIRE SERVICE, INC.	11130 SOUTH CORLISS		IL RGA LUST
CHICAGO	S117463924		13400 S CORLISS AVE		IL CHICAGO ENV
CHICAGO	S117463725		13326 S CORLISS AVE		IL CHICAGO ENV
CHICAGO	S117886306		13248 S CORLISS AVE		IL CHICAGO ENV
CHICAGO	S115725473		11100 S. CORLISS		IL SPILLS
CHICAGO	S115753441		1711 WEST CORNEILLA		IL SPILLS
CHICAGO	S115752591		4805 W CORNELIA		IL SPILLS
CHICAGO	S115720705		57 & CORNELL DRIVE		IL SPILLS
CHICAGO	S117513561		5709 S CORNELL AVE		IL CHICAGO ENV
CHICAGO	1009211841	MATEJKO JOHN	1407 CORNELL		EDR Hist Cleaner
CHICAGO	S115732222		7828 S. CORNELL		IL SPILLS
CHICAGO	S117513511		5705 S CORNELL AVE		IL CHICAGO ENV
CHICAGO	S117507158		5048 N CORNELL		IL CHICAGO ENV
CHICAGO	S117519554		6380 S CORNELL AVE		IL CHICAGO ENV
CHICAGO	S111904973		1711 W CORNELLIA		IL SPILLS
CHICAGO	2003637212		5701 SOUTH CORNELLL DRIVE		ERNS
CHICAGO	S111893831		NW CORNER OF HANGER AREA (WEST FUEL FARM @ O'HARA)		IL SPILLS
CHICAGO	2000531554		CORNER OF PINE GROVE AND	0	ERNS
CHICAGO	2002590248		CORNER OF ROSEVELT AND BLUE ISLAND	0	ERNS
CHICAGO	S111908554		CORNER OF OHIO & DAMEN		IL SPILLS
CHICAGO	S111907910		SW CORNER OF ASHLAND & WASHBURNE AVE		IL SPILLS
CHICAGO	S111907908		NE CORNER OF PAULINA ST & WASHBURNE AVE		IL SPILLS
CHICAGO	S111898135		SW CORNER OF MADISON & WELLS ST		IL SPILLS
CHICAGO	S111879966		SE CORNER 35TH & INDIANA		IL SPILLS
CHICAGO	S115756293		S.E CORNER VAN BUREN AT WABASH		IL SPILLS
CHICAGO	S115755452		N.W. CORNER ASHLAND & WASHBURNE AVES		IL SPILLS
CHICAGO	S115755451		S.W. CORNER ASHLAND & WASHBURNE AVES.		IL SPILLS
CHICAGO	S115511653	LOCKHEED AIR TERMINAL	NORTHWEST CORNER OF HANGAR AREA		IL RGA LUST
CHICAGO	S115517394	RUSH UNIVERSITY MEDICAL CENTER	CORNER OF HARRISON & ASHLAND		IL RGA LUST
CHICAGO	2001565675		CORNER OF BALTIMORE AND 95 ST		ERNS
CHICAGO	S115508522	IL MEDICAL DIST.	S.E. CORNER PAULINA ST. & ROOSEVELT RD.		IL RGA LUST
CHICAGO	S111906413		SE CORNER OF 60TH ST & DORCHESTER AVE		IL SPILLS
CHICAGO	S115756075		CORNER OF OHIO AND DAMEN / IN ALLEY		IL SPILLS
CHICAGO	S115755450		S.E. CORNER PAULINA ST & ROOSEVELT RD		IL SPILLS
CHICAGO	S115762721		N CORNER OF 18TH & BLUE ISLAND		IL SPILLS
CHICAGO	90158422		SW CORNER LAKE MICHIGAN FROM E. CHICAGO TO CENTER OF LAKE MI		ERNS
CHICAGO	S111885866		NW CORNER OF CHICAGO AVE & KILPATRICK		IL SPILLS
CHICAGO	S111893288		CORNER OF WESTERN AVE & ADDISON AVE		IL SPILLS
CHICAGO	S111902425		CORNER DEVON & KEDZIE		IL SPILLS
CHICAGO	S115503115	COSMOPOLITAN BANK NATHON TRUST	SOUTHEAST CORNER OF 35TH & INDIANA		IL RGA LUST

City	EDR ID	Site Name	Site Address	Zip	Database(s)
CHICAGO	S111349599		CORNER OF 53RD AND CORNELL		IL SPILLS
CHICAGO	S108047370		NW CORNER W AUGUSTA BLVD & KOLMAR AVE		IL SPILLS
CHICAGO	S115774513		CORNER OF 53RD AND CORNELL		IL SPILLS
CHICAGO	S111907029		CORNER OF EVERGREEN & HICKORY		IL SPILLS
CHICAGO	S111907909		SE CORNER OF PAULINA ST & ROOSEVELT RD		IL SPILLS
CHICAGO	S112354454		SW CORNER OF INTERSECTION AT STATE&LAKES		IL SPILLS
CHICAGO	S115775281		SE CORNER OF IRVING PARK RD AND TAFT		IL SPILLS
CHICAGO	S115742945		N.W. CORNER OF HANGARAREA		IL SPILLS
CHICAGO	S115755449		N.E CORNER PAULINA ST & WASHBURNE AVE		IL SPILLS
CHICAGO	S115770246		CORNER OF HARRISON AND ASHLAND		IL SPILLS
CHICAGO	S115728464		SE CORNER 36TH & INDIANA		IL SPILLS
CHICAGO	S115765920		CORNER OF PULASKI AND ODGEN AVE		IL SPILLS
CHICAGO	S115508520	IL MEDICAL DIST.	N.E. CORNER PAULINA ST. & WASHBURNE AVE.		IL RGA LUST
CHICAGO	S115756781		CORNER OF 21ST ST. & CANAL PORT AVE.		IL SPILLS
CHICAGO	S115511654	LOCKHEED AIR TERMINAL	NORTHWEST CORNER OF HANGAR AREA		IL RGA LUST
CHICAGO	S115508523	IL MEDICAL DIST.	S.W. CORNER ASHLAND & WASHBURNE AVE.		IL RGA LUST
CHICAGO	S115508521	IL MEDICAL DIST.	N.W. CORNER ASHLAND & WASHBURNE AVE.		IL RGA LUST
CHICAGO	2000526527		CORNER OF 7021	0	ERNS
CHICAGO	S111907911		NW CORNER OF ASHLAND & WASHBURNE AVE		IL SPILLS
CHICAGO	S111927929		SE CORNER OF IRVING PARK RD. AND TAFT		IL SPILLS
CHICAGO	S111894436		NW CORNER OF HANGAR AREA AT O'HARA		IL SPILLS
CHICAGO	S115772731		CORNER OF WRIGHTWOOD AND COSTNER		IL SPILLS
CHICAGO	S115758385		CORNER OF MONTROSE & RAVENSWOOD		IL SPILLS
CHICAGO	S115750893		CORNER DEVON & KEDZIE		IL SPILLS
CHICAGO	S115511270	LASALLE NATIONAL TRUST #118156	NORTH CORNER OF 18TH & BLUE ISLAND		IL RGA LUST
CHICAGO	S115732511		12260 S. CORONDOLET AVE.		IL SPILLS
CHICAGO	S111885575		12260 S CORONDOLET		IL SPILLS
CHICAGO	S115734077		12260 S. CORONDOLET		IL SPILLS
CHICAGO	S115730480		11260 S. CORONDOLETT AVE		IL SPILLS
CHICAGO	S111881984		11260 S CORONDOLETT AVE		IL SPILLS
CHICAGO	S115756920		2413 WEST CORTEZ		IL SPILLS
CHICAGO	S115741850		4520 WEST CORTEZ		IL SPILLS
CHICAGO	S117520448		6470 W CORTLAND ST		IL CHICAGO ENV
CHICAGO	S117513438		5700 W CORTLAND ST		IL CHICAGO ENV
CHICAGO	S115765555		2940 WEST CORTLAND		IL SPILLS
CHICAGO	S115732836		4500 W. CORTLAND		IL SPILLS
CHICAGO	2015117538		1347 WEST CORTLAND		ERNS
CHICAGO	S115732223		4501 W. CORTLAND		IL SPILLS
CHICAGO	S115727490		1509 W. CORTLAND		IL SPILLS
CHICAGO	S115751040		1509 WEST CORTLAND		IL SPILLS
CHICAGO	S115503323	CRUCIBLE STEEL	4501 WEST CORTLAND		IL RGA LUST
CHICAGO	S115777319		2940 WEST CORTLAND		IL SPILLS
CHICAGO	S117890409		6550 W CORTLAND ST		IL CHICAGO ENV
CHICAGO	S112356359		1800 N. CORTLAND		IL SPILLS
CHICAGO	S115745740		5834 W. CORTLAND		IL SPILLS
CHICAGO	S117520547		6500 W CORTLAND ST		IL CHICAGO ENV
CHICAGO	S117520311		6450 W CORTLAND ST		IL CHICAGO ENV

City	EDR ID	Site Name	Site Address	Zip	Database(s)
CHICAGO	S117520072		6432 W CORTLAND ST		IL CHICAGO ENV
CHICAGO	S117519638		6400 W CORTLAND ST		IL CHICAGO ENV
CHICAGO	S115771698		1509 WEST CORTLAND		IL SPILLS
CHICAGO	S115502705	COMETCO	1509 WEST CORTLAND		IL RGA LUST
CHICAGO	S117520414		6460 W CORTLAND ST		IL CHICAGO ENV
CHICAGO	S116415868		2940 WEST CORTLAND,CHICAGO		IL SPILLS
CHICAGO	S117566711		CORWITH YARD-3611 WEST 38TH ST.,		IL SPILLS
CHICAGO	S108046927		CORWITH YARD APRX. 6.43 NEAR PULASKI RD.		IL SPILLS
CHICAGO	8860817		CORWITH SWITCHING YARD;TRAIN MASTER 312-890-5082		ERNS
CHICAGO	S115763840		CORWITH YARD		IL SPILLS
CHICAGO	91090194		CORWITH YARD		HMIRS
CHICAGO	S115755131		CORWITH HUB CENTER 3526 W 43RD ST		IL SPILLS
CHICAGO	S115762531		CORWITH YD ON OY TRACKS /3611 WEST 38TH ST.		IL SPILLS
CHICAGO	S115771763		CORWITH YARD; 5.9 OF THE CHILLICOTHE SUB		IL SPILLS
CHICAGO	2006798826		CORWITH YARD		ERNS
CHICAGO	S115719615		1615 SOUTH COSTNER AVENUE		IL SPILLS
CHICAGO	S112361602		1615 SOUTH COSTNER AVENUE		IL SPILLS
CHICAGO	S115725951		1140 N. COSTNER ST.		IL SPILLS
CHICAGO	S111877460		1140 N COSTNER ST		IL SPILLS
CHICAGO	1009215129	ILLINOIS HAND LAUNDRV	3410 COT GRO AV		EDR Hist Cleaner
CHICAGO	1009116314	KUICHL ERNEST C	4746 COT GR AV		EDR Hist Auto
CHICAGO	1009120056	COMBS CO THE	5512 COT GR AV		EDR Hist Auto
CHICAGO	1009204201	SOUTH END CLEANERS DYERS	7427 COT GR AV		EDR Hist Cleaner
CHICAGO	1009102869	SHARKY LOUIS	4534 COT GR AV		EDR Hist Auto
CHICAGO	1009104882	BAILEY AUTO REPAIR SHOP	4802 COT GR AV		EDR Hist Auto
CHICAGO	1009115870	ESTEY ROBERT C	6640 COT GR AV		EDR Hist Auto
CHICAGO	1009213491	HONG LEE	3547 COT GRO AV AND		EDR Hist Cleaner
CHICAGO	1009206567	BLOOM SAML	5657 COT GR AV		EDR Hist Cleaner
CHICAGO	1009205449	ZATZ MAX	3628 COT GR AV		EDR Hist Cleaner
CHICAGO	1009210603	VOGEL BENJ	3209 COT GR AV		EDR Hist Cleaner
CHICAGO	1009105688	FIDELITY GARAGE	5235 COT GR AV		EDR Hist Auto
CHICAGO	1009097948	ALBEE LLOYD	6706 COT GR AV		EDR Hist Auto
CHICAGO	1009122663	APPERSON AUTO SERVICE	2834 COT GR AV		EDR Hist Auto
CHICAGO	1009199351	LEE SAM	2638 COT GR AV		EDR Hist Cleaner
CHICAGO	1009211915	STATLER WM F	4031 COT GR AV		EDR Hist Cleaner
CHICAGO	1009198706	PROSPEROUS LAUNDRY CO	4228 30 COT GR AV		EDR Hist Cleaner
CHICAGO	1009198399	SEU HARRY	6508 COT GR AV		EDR Hist Cleaner
CHICAGO	1009213412	CHICAGO LACE CURTAIN CLEANING WORKS	6346 COT GRO AV		EDR Hist Cleaner
CHICAGO	1009102461	JACKSON PARK BUICK CO	6518 COT GR AV		EDR Hist Auto
CHICAGO	1009105778	GEORGOUSIS KORETOS	8137 41 COT GR		EDR Hist Auto
CHICAGO	1009201795	BISSELL LAUNDRY	7406 1/2 COT GR AV		EDR Hist Cleaner
CHICAGO	1009100997	N K AUTO REPAIRING CO	2977 COT GR AV		EDR Hist Auto
CHICAGO	1009119302	EAGAN JAMES J	3612 COT GR AV		EDR Hist Auto
CHICAGO	1009104885	BAKER W A CO INC	6628 COT GR AV		EDR Hist Auto
CHICAGO	1009201170	DAVIES LAUNDRY CO	2349 COT GR AV		EDR Hist Cleaner
CHICAGO	1009210614	WATHAN LEWIS	3244 COT GR AV		EDR Hist Cleaner
CHICAGO	1009200075	WEIDMAN JOHN A	4352 COT GR AV		EDR Hist Cleaner



City	EDR ID	Site Name	Site Address	Zip	Database(s)
CHICAGO	1009214465	MCLEOD PLUMER	3019 COT GR AV		EDR Hist Cleaner
CHICAGO	1009201395	SING MARK TOY	3759 COT GR AV		EDR Hist Cleaner
CHICAGO	1009215090	SING LOON TOY	3739 COT GRO AV		EDR Hist Cleaner
CHICAGO	1009103896	IMPERIAL GARAGE	4425 COT GR AV		EDR Hist Auto
CHICAGO	1009211356	ALMA LAUNDRY CO	6962 COT GRO AV		EDR Hist Cleaner
CHICAGO	1009212357	2810 N CLARK	2039 COT GRO AV		EDR Hist Cleaner
CHICAGO	1009205025	WADE WINDOW SHADE CO INC	4346 COT GR AV		EDR Hist Cleaner
CHICAGO	1009210401	SHAMPAY BROS	4633 41 COT GR AV		EDR Hist Cleaner
CHICAGO	1009212552	SUNSHINE LAUNIDRY CO	2907 COT GRO AV		EDR Hist Cleaner
CHICAGO	1009200017	MOY CHAS	5017 COT GR AV		EDR Hist Cleaner
CHICAGO	1009198178	NEW WAV LAUNDRY	5533 COT GR AV		EDR Hist Cleaner
CHICAGO	1009199327	LEE JAS	3547 COT GR AV		EDR Hist Cleaner
CHICAGO	1009209042	WEIDMAN BROS LAUNDRY	4352 COT GRO AV		EDR Hist Cleaner
CHICAGO	1009116238	FAMOUS GARAGE	6029 COT GR AV		EDR Hist Auto
CHICAGO	1009104889	BANK GARAGE THE	4612 COT GR AV		EDR Hist Auto
CHICAGO	1009105804	EMERY DREXEL LIVERY INC	4445 COT GR AV		EDR Hist Auto
CHICAGO	1009123403	NEWMAN J CO	6534 COT GR AV		EDR Hist Auto
CHICAGO	1009116392	SUPERIOR AUTO SHT METAL WKS	2237 COT GR AV		EDR Hist Auto
CHICAGO	1009205283	WEISS HERMAN	9214 COT GR AV		EDR Hist Cleaner
CHICAGO	1009105669	MARILTY JOHN	4819 COT GR AV		EDR Hist Auto
CHICAGO	1009215271	WING WAH	4710 COT GRO AV		EDR Hist Cleaner
CHICAGO	1009212238	WILSON WM	3138 COT GR AV		EDR Hist Cleaner
CHICAGO	1009198166	WAYTE LAUNDRY CO	2443 COT GR AV		EDR Hist Cleaner
CHICAGO	1009115005	SLIK J WELDON	2245 COT GR AV		EDR Hist Auto
CHICAGO	1009200911	LEE FRANK	3243 COT GR AV		EDR Hist Cleaner
CHICAGO	1009117526	DANIELS HERMAN H	47 COT GR AV		EDR Hist Auto
CHICAGO	1009121352	MIDWAY GARAGE	5319 COT GR AV		EDR Hist Auto
CHICAGO	1009203707	CHGO LACE CLEANING CO	6352 COT GR AV		EDR Hist Cleaner
CHICAGO	1009212326	IRALSON I M SON	4244 COT GR AV		EDR Hist Cleaner
CHICAGO	1009198405	SING CHAS	2957 1/2 COT GR AV		EDR Hist Cleaner
CHICAGO	1009104545	COHEN ROSENWASSER	3540 COT GR AV		EDR Hist Auto
CHICAGO	1009103893	HYDE PARK GARAGE	5435 40 COT GR AV		EDR Hist Auto
CHICAGO	1009211186	HARRIS WISE	2816 COT GR AV		EDR Hist Cleaner
CHICAGO	1009212161	COLUMBIA DYE HOUSE	6531 COT GR AV		EDR Hist Cleaner
CHICAGO	1009203683	IRALSON I M SON	4244 COT CR AV		EDR Hist Cleaner
CHICAGO	1009206188	LEFURE GUS	4019 COT GR AV		EDR Hist Cleaner
CHICAGO	1009206597	FALCONER TRUMAN R	3165 COT GR AV		EDR Hist Cleaner
CHICAGO	1009102629	FARKAS ANTON	5231 COT GR AV		EDR Hist Auto
CHICAGO	1009103331	MCLACHIAN BROS	11201 COT GR AV		EDR Hist Auto
CHICAGO	1009102173	ROSEN MEYER	2241 COT GR AV		EDR Hist Auto
CHICAGO	1009116832	AUSTELL HALL H	2231 COT GR AV		EDR Hist Auto
CHICAGO	1009216005	GALLONE WM	2920 COT GR AV		EDR Hist Cleaner
CHICAGO	1009200187	HOP WAH	4709 COT GR AV		EDR Hist Cleaner
CHICAGO	1009210944	FASHION CLEANING CO	5027 29 COT GR AV		EDR Hist Cleaner
CHICAGO	1009204807	PANOS HARRY	3873 COT GR AV		EDR Hist Cleaner
CHICAGO	1009215202	ROBINSON JOHN	2959 1/2 COT GR AV		EDR Hist Cleaner
CHICAGO	1009104075	EGGLESTON BENJ	6631 COT GR AV		EDR Hist Auto

City	EDR ID	Site Name	Site Address	Zip	Database(s)
CHICAGO	1009103759	M R AUTO RADIATOR WORKS	2241 COT GR		EDR Hist Auto
CHICAGO	1009118270	FORTY FIFTH ST GARAGE	4510 COT GR AV		EDR Hist Auto
CHICAGO	1009101016	OAKLAND SQRARE AUTO REPAIR SHOP	4004 COT GR AV		EDR Hist Auto
CHICAGO	1009116481	BAKER W A CO	6626 COT GR AV		EDR Hist Auto
CHICAGO	1009104113	CAPITOL GARAGE	5345 COT GR AV		EDR Hist Auto
CHICAGO	1009103484	BURECKY EDWARD C	4320 COT GR AV		EDR Hist Auto
CHICAGO	1009105825	FORTY SIXTH STREET GARAGE	4557 COT GR AV		EDR Hist Auto
CHICAGO	1009118426	BULLOCK MOTOR SERVICE	6916 COT GR AV		EDR Hist Auto
CHICAGO	1009200852	DAVIES LAUNDRY CO	2349 COT TAGE GROVE AV		EDR Hist Cleaner
CHICAGO	1009105233	LAVERY BROS SALES CO INC	6127 COT GR AV		EDR Hist Auto
CHICAGO	1009201093	BURNS KATH MRS	3527 COT GR AV		EDR Hist Cleaner
CHICAGO	1009097931	WASHINGTON PARK SERVICE STA	5607 COT GR AV		EDR Hist Auto
CHICAGO	1009114567	LILLIE SERVICE STA	4723 COT GR AV		EDR Hist Auto
CHICAGO	1009116543	MERCHANT BIRDSONG	2831 COT GR AV		EDR Hist Auto
CHICAGO	1009103563	WADE BENO	2341 COT GR AV		EDR Hist Auto
CHICAGO	1009200055	CHICAGO LAUNDRY CO INC	4239 COT GR AV		EDR Hist Cleaner
CHICAGO	1009210511	ANGEL RUG MFG CO	4518 COT GR AV		EDR Hist Cleaner
CHICAGO	1009210464	CHICAGO LACE CURTAIN CLEANING WORKS	6346 COT GR AV		EDR Hist Cleaner
CHICAGO	1009212467	SAM CHARLEY	3913 COT GEO AV		EDR Hist Cleaner
CHICAGO	1009206521	HARRIS WISE	2936 COT GR AV		EDR Hist Cleaner
CHICAGO	1009210474	CLARK MATTIE MRS	2830 COT GR		EDR Hist Cleaner
CHICAGO	1009095702	DREXEL FILLING STA	4757 COT GR AV		EDR Hist Auto
CHICAGO	1009213237	DREXEL CLEANERS DYERS	4720 22 COT GR		EDR Hist Cleaner
CHICAGO	1009104130	CHATHAM GARAGE	8127 41 COT GR AV		EDR Hist Auto
CHICAGO	1009116404	TRIANGLE AUTO CONSTRUCTION CO THE	4348 50 COT GR AV		EDR Hist Auto
CHICAGO	1009102343	CONWAY GARAGE	4710 COT GR AV		EDR Hist Auto
CHICAGO	1009104369	UNITY GARAGE	4621 COT GR AV		EDR Hist Auto
CHICAGO	1009105259	ATLAS AUTO METAL WORKS	4626 COT GR AV		EDR Hist Auto
CHICAGO	1009117996	MOSS CHARLAS F	6521 COT GR AV		EDR Hist Auto
CHICAGO	1009212774	FISHMAN ISADORE	3840 COT GR AV		EDR Hist Cleaner
CHICAGO	1009198397	SANG WING	4020 COT GR AV		EDR Hist Cleaner
CHICAGO	1009211325	M K WET WASH LAUNDRY CO	3412 COT GRO AV		EDR Hist Cleaner
CHICAGO	1009105581	KRAY ELMER REAR	6535 COT GR AV		EDR Hist Auto
CHICAGO	1009110501	BLUE BONNETT FILLING STA	7401 COT GR AV		EDR Hist Auto
CHICAGO	1009116839	AUTO RADIATOR BATTERY WORKS	2209 COT GR AV		EDR Hist Auto
CHICAGO	1009102164	ROBERTS MOTOR SERVICE	6634 COT GR AV		EDR Hist Auto
CHICAGO	1009104358	TRIANON GARAGE	6118 COT GR AV		EDR Hist Auto
CHICAGO	1009096896	JOHNSON SCHMICDL	11259 COT GR AV		EDR Hist Auto
CHICAGO	1009115343	GROVE AUTO CO	2439 COT GR AV		EDR Hist Auto
CHICAGO	1009205191	FRIEDMAN MORRIES J	8704 COT GR AV		EDR Hist Cleaner
CHICAGO	1009201061	GAIDOS THOMAS	4519 COT GR AV		EDR Hist Cleaner
CHICAGO	1009198417	MOY SAM	3607A COT GR AV		EDR Hist Cleaner
CHICAGO	1009209965	NEW WAY LAUNDRY SYSTNMS CORP	5513 COT GRO AV		EDR Hist Cleaner
CHICAGO	1009116531	ORTH HERMAN	4907 COT GR AV		EDR Hist Auto
CHICAGO	1009104106	BULLOCK MOTOR SERVICE CO INC	6934 COT GR AV		EDR Hist Auto
CHICAGO	1009198838	COTTAGE GROVE HAND LAUNDRY	3562 COT GR AV		EDR Hist Cleaner
CHICAGO	1009212559	GROVE LAUNDRY	7302 COT GRO AV		EDR Hist Cleaner

City	EDR ID	Site Name	Site Address	Zip	Database(s)
CHICAGO	1009212832	SING CHARLEY	2957 COT GRO AV		EDR Hist Cleaner
CHICAGO	1009103698	SECHENY JOS	9454 COT GR AV		EDR Hist Auto
CHICAGO	1009096315	FARRELL CHAS F	7800 COT GR AV		EDR Hist Auto
CHICAGO	1009214802	ECLLPIO LAUNDRY CO	7265 COT GRO AV		EDR Hist Cleaner
CHICAGO	1009095863	TORSTENSEN NORMAN C	10325 COT GR AV		EDR Hist Auto
CHICAGO	1009103122	WALSH GARAGE	7221 COT GR AV		EDR Hist Auto
CHICAGO	1009103940	HARTLAND GARAGE	5711 17 COT GR AV		EDR Hist Auto
CHICAGO	1009202443	AMERICAN HAT CLEANING CO	4648 COT GR		EDR Hist Cleaner
CHICAGO	1009207373	POWELS BESSIE MRS	3312 COT GR AV		EDR Hist Cleaner
CHICAGO	1009211075	LEVIN SAML	2963 COT GR AV		EDR Hist Cleaner
CHICAGO	1009198019	SOUTHMOOR LAUNDRY	6640 COT GR AV		EDR Hist Cleaner
CHICAGO	1009206612	FRANKS ABR	6641 COT GR AV		EDR Hist Cleaner
CHICAGO	1009216146	WAH HOP	4701 COT GRO AV		EDR Hist Cleaner
CHICAGO	1009116779	DOHENEY THOS F	4422 COT GR AV		EDR Hist Auto
CHICAGO	1009096318	FELL WM	5547 COT GR AV		EDR Hist Auto
CHICAGO	1009104059	DOUGLAS GARAGE	3153 COT GR AV		EDR Hist Auto
CHICAGO	1009114284	STALZER JOHN E	6637 COT GR AV		EDR Hist Auto
CHICAGO	1009103993	PERMO CO INC	2601 09 COT GR AV		EDR Hist Auto
CHICAGO	1009212631	FASHION CLEANING CO	5027 28 COT GR AV		EDR Hist Cleaner
CHICAGO	1009198274	WING WAH	4710 1/2 COT GR AV		EDR Hist Cleaner
CHICAGO	1009200544	CARRAS FRANK A	7905 1/2 COT GR AV		EDR Hist Cleaner
CHICAGO	1009205674	COLLIER ARTH	11441 COT GR AV		EDR Hist Cleaner
CHICAGO	1009215186	PANNOS GUSTAVE	4648 COT GR AV		EDR Hist Cleaner
CHICAGO	1009102767	AUTOMOTIVE SERVICE CO THE	5037 COT GR		EDR Hist Auto
CHICAGO	1009215091	SING MARK TOY	3739 COT GRO CV		EDR Hist Cleaner
CHICAGO	1009102391	CHESTERFIELD GARAGE	9049 COT GR AV		EDR Hist Auto
CHICAGO	1009095967	SCHULLER HAFNER	4753 COT GR AV		EDR Hist Auto
CHICAGO	1009212240	WINK HENRY STEAM DYE WORKS	2544 COT GR AV		EDR Hist Cleaner
CHICAGO	1009206950	HANJIAN BUREK CO INC	6736 COT GR AV		EDR Hist Cleaner
CHICAGO	1009213001	BURNS KATHERINE MRS	3527 COT GRO AV		EDR Hist Cleaner
CHICAGO	1009105696	FINE CHAS	5241 COT GR AV		EDR Hist Auto
CHICAGO	1009116551	MILLER HOUDA	6039 COT GR AV		EDR Hist Auto
CHICAGO	1009101042	WINDSTRUP ELLER M	7342 COT GR AV		EDR Hist Auto
CHICAGO	1009104469	KARG ARTHUR A	6629 COT GR AV		EDR Hist Auto
CHICAGO	1009102987	SKOLNIK HARRY L	4827 COT GR AV		EDR Hist Auto
CHICAGO	1009212838	SLNG GEORGE	4020 COT GRO AV		EDR Hist Cleaner
CHICAGO	1009203346	KLEVER SHAMPAY KARPET KLEANERS	4633 COT GR AV		EDR Hist Cleaner
CHICAGO	1009205813	KENNEDY LEE	2818 COT GR AV		EDR Hist Cleaner
CHICAGO	1009203656	PROGRSSIVE CLEANERS DYERS	7301 COT GR AV		EDR Hist Cleaner
CHICAGO	1009211211	NATIONAL OVERALL CLEANERS	2325 COT GRE AV		EDR Hist Cleaner
CHICAGO	1009213564	DON CHARLIE	5559 COT GRO AV		EDR Hist Cleaner
CHICAGO	1009204183	SIEGEL CHAS	3749 COT GR AV		EDR Hist Cleaner
CHICAGO	1009212170	COOPER IASAC	4010 COT GR AV		EDR Hist Cleaner
CHICAGO	1009211190	HEIL JOSEPH	4856 COT GR AV		EDR Hist Cleaner
CHICAGO	1009203657	D	4618 COT GR AV		EDR Hist Cleaner
CHICAGO	1009198147	SUNSHINE LAUNDRY CO	2907 15 COT GR AV		EDR Hist Cleaner
CHICAGO	1009213607	MOY FRANK	3243 COT GRO AV		EDR Hist Cleaner

City	EDR ID	Site Name	Site Address	Zip	Database(s)
CHICAGO	1009213374	SPELLMAN JOHN N	3263 1/2 COT GR AV		EDR Hist Cleaner
CHICAGO	1009103457	MINERVA GARAGE	5016 COT GR AV		EDR Hist Auto
CHICAGO	1009205023	VOGEL BEN CLEANING CO	3210 COT GR AV		EDR Hist Cleaner
CHICAGO	1009199896	ARNOLD DAVID	3129 COT GR AV		EDR Hist Cleaner
CHICAGO	1009104071	ECKERSALL ERNEST REAR	7214 COT GR AV		EDR Hist Auto
CHICAGO	1009093926	LYON GEO W	2700 COT GR AV		EDR Hist Auto
CHICAGO	1009096423	AUSTIN ROBT A	4523 COT GR AV		EDR Hist Auto
CHICAGO	1009200768	CHARLIE SAM	4217 COT GR AV		EDR Hist Cleaner
CHICAGO	1009211189	HEIDKE BRUNO	7200 COT GR AV		EDR Hist Cleaner
CHICAGO	1009104980	BARON MARION	4535 COT GR AV		EDR Hist Auto
CHICAGO	1009203348	KOLBER LOUIS	2928 COT GR AV		EDR Hist Cleaner
CHICAGO	1009100959	GOLDSTEIN MAUNEL	4747 COT GR AV		EDR Hist Auto
CHICAGO	1009104576	PARK GARAGES INC	4841 COT GR AV		EDR Hist Auto
CHICAGO	1009205893	MCLEOD JOHN P	3163 COT GR AV		EDR Hist Cleaner
CHICAGO	1009212779	FREDSON LOUIS	6424 COT GR AV		EDR Hist Cleaner
CHICAGO	1009213618	LEE WAB	6512 COT GRO		EDR Hist Cleaner
CHICAGO	1009211202	MONARCH LAUNDRY SUPPLY CO	6341 COT GRO AV		EDR Hist Cleaner
CHICAGO	1009211692	KOLBER LOUIS	2926 COT GR AV		EDR Hist Cleaner
CHICAGO	1009215043	EVERETT JAMES	3024 COT GRO AV		EDR Hist Cleaner
CHICAGO	1009104079	ELM GARAGE	5317 COT GR AV		EDR Hist Auto
CHICAGO	1009105377	FASHION AUTOMOBILE STATION	5042 COT GR AV		EDR Hist Auto
CHICAGO	1009103692	SCHNEIDER RADIATOR CO	2416 COT GR AV		EDR Hist Auto
CHICAGO	1009104102	DAY LIGHT GARAGE	4143 COT GR AV		EDR Hist Auto
CHICAGO	1009104380	DREXEL AUTO LIVERY	4838 COT GR AV		EDR Hist Auto
CHICAGO	1009113870	RICHARDSON WM J	4715 19 COT GR AV		EDR Hist Auto
CHICAGO	1009206479	FASHION CLEANING CO	5027 COT GR AV		EDR Hist Cleaner
CHICAGO	1009097964	COTTAGE GROVE GAS SERVICE STA INC	3524 COT GR AV		EDR Hist Auto
CHICAGO	1009100991	MOTOR GRINDING PARTS CORP	2449 COT GR AV		EDR Hist Auto
CHICAGO	1009102378	SPRINGER FOX	4748 COT GR AV		EDR Hist Auto
CHICAGO	1009209688	COOK GEORGE M	3746 COT GR AV		EDR Hist Cleaner
CHICAGO	1009103328	MCGAVOCK JAS	6041 49 COT GR AV		EDR Hist Auto
CHICAGO	1009201358	MODEL WET WASH LAUNDRY	10353 COT GR AV		EDR Hist Cleaner
CHICAGO	1009113845	WAMSLEY EDWARD	6730 COT GR AV		EDR Hist Auto
CHICAGO	1009102317	MIDWAY FORD SERVICE	6051 COT GR AV		EDR Hist Auto
CHICAGO	1009202733	MOY JIM	8127 COT GR AV		EDR Hist Cleaner
CHICAGO	1009211476	BENZAQUIN LEWIS	3707 COT GRO AV		EDR Hist Cleaner
CHICAGO	1009212317	HYDE PARK CLEANING WORKS	4728 COT GR AV		EDR Hist Cleaner
CHICAGO	1009198152	TIVOLI WET WASH LAUNDRY CO	6962 COT GR AV		EDR Hist Cleaner
CHICAGO	1009210404	ANATOL RUG CARPET CLEANERS	2520 COT GR AV		EDR Hist Cleaner
CHICAGO	1009114571	MARX BROS	6021 COT GR AV		EDR Hist Auto
CHICAGO	1009122006	DOUGLAS AUTO SERVICE STATION	3147 COT GR AV		EDR Hist Auto
CHICAGO	1009115807	MODERN AUTO REPAIR SERVICE	5014 COT GR		EDR Hist Auto
CHICAGO	1009199756	WHITE WAY LAUNDRY CO	3410 COT GR AV		EDR Hist Cleaner
CHICAGO	1009213365	ROTHBART JACOB	2369 COT GR AV		EDR Hist Cleaner
CHICAGO	1009207054	ANGEL RUG CLEANING CO	4518 COTGR AV		EDR Hist Cleaner
CHICAGO	1009097926	WARD LOREN	7316 COTGR AV		EDR Hist Auto
CHICAGO	1009097925	WALSH PHILIP J	7201 COTGR AV		EDR Hist Auto

City	EDR ID	Site Name	Site Address	Zip	Database(s)
CHICAGO	1009095994	UNIVERSITY SERVICE STA	5701 COTGR AV		EDR Hist Auto
CHICAGO	1009206952	IRALSON I M SON	4242 COTGR AV		EDR Hist Cleaner
CHICAGO	1009095993	UNIVERSAL SERVICE STA	6756 COTGR AV		EDR Hist Auto
CHICAGO	S117521722		6700 S COTTAGE GROVE		IL CHICAGO ENV
CHICAGO	S117533952		6154 S COTTAGE GROVE		IL SPILLS
CHICAGO	S117514743		5832 S COTTAGE GROVE		IL CHICAGO ENV
CHICAGO	S117479745		2369 S COTTAGE GROVE AVE		IL CHICAGO ENV
CHICAGO	S115735092		5818 SOUTH COTTAGE GROVE		IL SPILLS
CHICAGO	S115733509		4414 SOUTH COTTAGE GROVE		IL SPILLS
CHICAGO	S115770965		8127 S COTTAGE GROVE		IL SPILLS
CHICAGO	S115756459		4257 SOUTH COTTAGE GROVE ROAD		IL SPILLS
CHICAGO	S115503309	CROWN COMMERCIAL REAL ESTATE & DEVELOPME LLC	8600 SOUTH COTTAGE GROVE		IL RGA LUST
CHICAGO	S112352219		8501 SOUTH COTTAGE DR		IL SPILLS
CHICAGO	S117508599		5201 S COTTAGE GROVE		IL CHICAGO ENV
CHICAGO	S115767389		4415 S. COTTAGE GROVE		IL SPILLS
CHICAGO	S115750922		9811 S. COTTAGE GROVE		IL SPILLS
CHICAGO	S117479975		2405 S COTTAGE GROVE AVE		IL CHICAGO ENV
CHICAGO	S117479727		2362 S COTTAGE GROVE AVE		IL CHICAGO ENV
CHICAGO	S115501727	CHICAGO TRANSIT AUTHORITY	5201 SOUTH COTTAGE GROVE		IL RGA LUST
CHICAGO	S115501559	CHICAGO HOUSING AUTHORITY	4414 SOUTH COTTAGE GROVE		IL RGA LUST
CHICAGO	S115498327	AMOCO OIL CO.	8651 SOUTH COTTAGE GROVE		IL RGA LUST
CHICAGO	S115517617	SANDHU PETROLEUM	8721 SOUTH COTTAGE GROVE		IL RGA LUST
CHICAGO	1009212562	TENNENTS MODEL LAUNDRY	4228 4230 COTTAGE GRVOV AV		EDR Hist Cleaner
CHICAGO	2004100299		S COTTAGE GROVE		HMIRS
CHICAGO	S115501936	CHICAGO, CITY OF	9811 SOUTH COTTAGE GROVE		IL RGA LUST
CHICAGO	S117464434		13800 S COTTAGE GROVE AVE		IL CHICAGO ENV
CHICAGO	S115501774	CHICAGO, CITY OF DEPARTMENT OF ENVIRONMEN	4415 SOUTH COTTAGE GROVE		IL RGA LUST
CHICAGO	S117455722		100 S COTTAGE GROVE AVE		IL CHICAGO ENV
CHICAGO	S115498892	AUTO ZONE, INC.	8127 SOUTH COTTAGE GROVE		IL RGA LUST
CHICAGO	S115510545	KHALIL, KHALIL H.	8618 SOUTH COTTAGE GROVE		IL RGA LUST
CHICAGO	S115503308	CROWN COMMERCIAL REAL ESTATE & DEVELOPME LLC	8540 SOUTH COTTAGE GROVE		IL RGA LUST
CHICAGO	S115504484	EAST LAKE MANAGEMENT & DEVELOPMENT	6352 SOUTH COTTAGE GROVE		IL RGA LUST
CHICAGO	S115742014		10909 COTTAGE GROVE AVE		IL SPILLS
CHICAGO	S115726795		4601 S. COTTAGE GROVE		IL SPILLS
CHICAGO	S115723396		5858 SOUTH COTTAGE GROVE		IL SPILLS
CHICAGO	S115734931		5200 SOUTH COTTAGE GROVE		IL SPILLS
CHICAGO	S117531180		8721 S COTTAGE GROVE		IL CHICAGO ENV
CHICAGO	S115518748	SHERWIN WILLIAMS CO.	10909 COTTAGE GROVE AVE.		IL RGA LUST
CHICAGO	S115521581	UNIVERSITY OF CHICAGO	5601 SOUTH COTTAGE GROVE		IL RGA LUST
CHICAGO	S111886154		8250/9258 S COTTAGE GROVE AVE		IL SPILLS
CHICAGO	S117480058		2412 S COTTAGE GROVE AVE		IL CHICAGO ENV
CHICAGO	S117479718		2360 S COTTAGE GROVE AVE		IL CHICAGO ENV
CHICAGO	S115518397	SHELL OIL CO.	7560 SOUTH COTTAGE GROVE		IL RGA LUST
CHICAGO	S115501628	CHICAGO PARK DISTRICT	5818 SOUTH COTTAGE DRIVE		IL RGA LUST
CHICAGO	S115501615	CHICAGO PARK DIST.	5858 SOUTH COTTAGE GROVE		IL RGA LUST

City	EDR ID	Site Name	Site Address	Zip	Database(s)
CHICAGO	S115501614	CHICAGO PARK DIST.	5818 SOUTH COTTAGE GROVE		IL RGA LUST
CHICAGO	S115748111		11861 SOUTH COTTAGE GROVE		IL SPILLS
CHICAGO	S117484171		2742 S COTTAGE GROVE AVE		IL CHICAGO ENV
CHICAGO	1009198958	WAYTE LAUNDRY CO THE	2443 47 COTTAGE GROVE AV		EDR Hist Cleaner
CHICAGO	1009202648	FASHION WINDOW SHADE SERVICE	2600 2614 COTTAGE GROVE AV		EDR Hist Cleaner
CHICAGO	S117479123		2325 S COTTAGE GROVE AVE		IL CHICAGO ENV
CHICAGO	S117462770		12940 S COTTAGE GROVE AVE		IL CHICAGO ENV
CHICAGO	S115746210		6352 SOUTH COTTAGE GROVE		IL SPILLS
CHICAGO	S115744817		8651 SOUTH COTTAGE GROVE		IL SPILLS
CHICAGO	S115743967		7560 SOUTH COTTAGE GROVE		IL SPILLS
CHICAGO	S115755042		8540 S. COTTAGE GROVE		IL SPILLS
CHICAGO	S115775646		8501 SOUTH COTTAGE GROVE		IL SPILLS
CHICAGO	S115508752	ILLINOIS BELL TELEPHONE	6952 COTTAGE GROVE		IL RGA LUST
CHICAGO	S115503311	CROWN COMMERCIAL REAL ESTATE & DEVELOPMENT, INC.	8540-8628 SOUTH COTTAGE GROVE		IL RGA LUST
CHICAGO	S115503310	CROWN COMMERCIAL REAL ESTATE & DEVELOPEME LLC	8600-28 SOUTH COTTAGE GROVE		IL RGA LUST
CHICAGO	S115512456	MATTHEWS GAS SERVICE, INC.	4533 SOUTH COTTAGE GROVE		IL RGA LUST
CHICAGO	S115501095	CAVEXDA	9535 COTTAGE GROVE AVE.		IL RGA LUST
CHICAGO	2003130332		S COTTAGE GROVE		HMIRS
CHICAGO	1009216082	PILGRIM LAUNDRY	2349 COTTAGE GREVE AV		EDR Hist Cleaner
CHICAGO	S117479910		2401 S COTTAGE GROVE AVE		IL CHICAGO ENV
CHICAGO	S117464376		13700 S COTTAGE GROVE AVE		IL CHICAGO ENV
CHICAGO	S115776270		4700 S COTTAGE GROVE		IL SPILLS
CHICAGO	S115730607		5601 S. COTTAGE GROVE		IL SPILLS
CHICAGO	S115756160		8600-28 SOUTH COTTAGE GROVE		IL SPILLS
CHICAGO	S115503312	CROWN COMMERCIAL REAL ESTATE	8540-8628 SOUTH COTTAGE GROVE		IL RGA LUST
CHICAGO	S115513947	MURRAY, KEMPTON	4257 SOUTH COTTAGE GROVE RD.		IL RGA LUST
CHICAGO	S117479959		2403 S COTTAGE GROVE AVE		IL CHICAGO ENV
CHICAGO	S115756794		8721 S. COTTAGE GROVE		IL SPILLS
CHICAGO	S115723120		6952 COTTAGE GROVE AVENUE		IL SPILLS
CHICAGO	S115722322		2939 COTTAGE GROVE		IL SPILLS
CHICAGO	S115734772		8701 S. COTTAGE AVE.		IL SPILLS
CHICAGO	S115734760		9440 COTTAGE GROVE AVE.		IL SPILLS
CHICAGO	S115758906		9452 S. COTTAGE GROVE		IL SPILLS
CHICAGO	S115521341	U.S. POSTAL SERVICE	4601 SOUTH COTTAGE GROVE		IL RGA LUST
CHICAGO	S115500441	BULKOA	11861 SOUTH COTTAGE GROVE		IL RGA LUST
CHICAGO	S115497359	ALDI, INC.	6613 SOUTH COTTAGE GROVE		IL RGA LUST
CHICAGO	S115505803	FIRST NATIONAL BANK CHICAGO HTS TRUST #5579	8701 SOUTH COTTAGE AVE.		IL RGA LUST
CHICAGO	S111875787		9535 COTTAGE GROVE AVE		IL SPILLS
CHICAGO	S117479517		2344 S COTTAGE GROVE AVE		IL CHICAGO ENV
CHICAGO	S117479587		2349 S COTTAGE GROVE AVE		IL CHICAGO ENV
CHICAGO	S117462647		12700 S COTTAGE GROVE AVE		IL CHICAGO ENV
CHICAGO	S115499170	BARR, IRVING	8250-8258 SOUTH COTTAGE GROVE		IL RGA LUST
CHICAGO	S115736333		SOUTH COTTAGE GROVE		IL SPILLS
CHICAGO	S115734200		8722-24 S. COTTAGE GROVE		IL SPILLS

City	EDR ID	Site Name	Site Address	Zip	Database(s)
CHICAGO	S115717586		8628 S COTTAGE GROVE		IL SPILLS
CHICAGO	S115755672		4533 SOUTH COTTAGE GROVE		IL SPILLS
CHICAGO	S115724281		9535 COTTAGE GROVE AVE		IL SPILLS
CHICAGO	S115497654	AMERITECH CORPORATION-CHICAGO COTTAGE GROVE GARAGE	6952 COTTAGE GROVE		IL RGA LUST
CHICAGO	S115518370	SHELL OIL CO.	6700 SOUTH COTTAGE GROVE		IL RGA LUST
CHICAGO	S115517532	SADHU PETROLEUM	8721 SOUTH COTTAGE GROVE		IL RGA LUST
CHICAGO	S112357651		8001 S. COTTEGE GROVE		IL SPILLS
CHICAGO	S115742170		2049 W. COULTER		IL SPILLS
CHICAGO	S111895142		230 COURT ST		IL SPILLS
CHICAGO	S115718588		COURTLAND & CAMPBELL STS.		IL SPILLS
CHICAGO	S115748186		3737 W. COURTLAND ST		IL SPILLS
CHICAGO	S115508705	ILLINOIS BELL TELEPHONE	2940 COURTLAND ST.		IL RGA LUST
CHICAGO	S115497400	ALL PROD. AUTOMOTIVE INC.	4701 WEST COURTLAND AVE.		IL RGA LUST
CHICAGO	S112360780		COURTLAND & CAMPBELL		IL SPILLS
CHICAGO	S115720711		4647 COURTLAND		IL SPILLS
CHICAGO	S111881183		2940 COURTLAND ST		IL SPILLS
CHICAGO	S115733870		4701 WEST COURTLAND AVE.		IL SPILLS
CHICAGO	S115729681		2940 COURTLAND ST.		IL SPILLS
CHICAGO	S110824890		COURTLAND & CLYBOURNE		IL SPILLS
CHICAGO	S117732280		2429 WEST COURTLAND ST,		IL SPILLS
CHICAGO	S111878871		1825 W COURTLAND		IL SPILLS
CHICAGO	S117724901		2429 WEST COURTLAND ST		IL SPILLS
CHICAGO	S115727370		1825 W. COURTLAND		IL SPILLS
CHICAGO	1009075832	PARKLAND SERVICE STA	3600 W COURTLAND AVE		EDR Hist Auto
CHICAGO	1009206233	EISMAN M M SON	5046 CPT GR AV		EDR Hist Cleaner
CHICAGO	2012002059		CRAIGIN JUNCTION		ERNS
CHICAGO	1009215938	NIEDOFF MICHL	4102 N CRASWFORD AV		EDR Hist Cleaner
CHICAGO	1009205473	KAPPOLIS SAML	262 N CRAWFONT AV		EDR Hist Cleaner
CHICAGO	1009215133	GYREA KPOULOS GUS	262 N CRAWFOR AV		EDR Hist Cleaner
CHICAGO	S115759666		CRAWFORD GENERATING STATION, 3501 S. PULASKI RD		IL SPILLS
CHICAGO	1009198408	SING CHAS	740 S CRAWFORD		EDR Hist Cleaner
CHICAGO	1009115875	KNIGHT FRED H	23 N CRAWFORD AV		EDR Hist Auto
CHICAGO	1009105794	GOODE GEO	1405 S CRAWFORD AV		EDR Hist Auto
CHICAGO	1009216180	RAINBOW CLEANERS TAILORS	3036 N CRAWFORD AV		EDR Hist Cleaner
CHICAGO	1009215903	SING LEE	1543 S CRAWFORD AV		EDR Hist Cleaner
CHICAGO	94391080		CRAWFORD SUBSTATION		ERNS
CHICAGO	1009200926	SING CHONG	146 S CRAWFORD AV		EDR Hist Cleaner
CHICAGO	1009103562	VOTAVA BROS	1634 S CRAWFORD AV		EDR Hist Auto
CHICAGO	1009096450	HESSER JOHN H	3459 N CRAWFORD AV		EDR Hist Auto
CHICAGO	1009105304	CHUNOVITZ HENRY	3545 N CRAWFORD		EDR Hist Auto
CHICAGO	1009096085	PUTT D N	CRAWFORD AV COR AUGUSTA		EDR Hist Auto
CHICAGO	1009114820	BELMONT GARDENS SERVICE STATION	3009 N CRAWFORD AV		EDR Hist Auto
CHICAGO	1009212952	GOON CHALIE	220 S CRAWFORD		EDR Hist Cleaner
CHICAGO	1009117990	MOELIER E P	1309 S CRAWFORD AV		EDR Hist Auto
CHICAGO	1009201909	SAM SING	3522 N CRAWFORD AV		EDR Hist Cleaner
CHICAGO	1009103192	DOTTMANN BROS	1340 S CRAWFORD AV		EDR Hist Auto

City	EDR ID	Site Name	Site Address	Zip	Database(s)
CHICAGO	1009199897	ARNOV AARON	347 S CRAWFORD AV		EDR Hist Cleaner
CHICAGO	1009202013	GOON CHAS	2020 S CRAWFORD AV		EDR Hist Cleaner
CHICAGO	1009102352	CRAWROD DIVERSEY GARAGE	2801 C CRAWFORD AV		EDR Hist Auto
CHICAGO	1009205318	GARFIELD CLNRS DYERS	145 S CRAWFORD		EDR Hist Cleaner
CHICAGO	1009202918	LEE SING	1220 S CRAWFORD AV		EDR Hist Cleaner
CHICAGO	1009098096	ROSTKA BROS	2358 S CRAWFORD AV		EDR Hist Auto
CHICAGO	1009211794	WEISS WM	1429 S CRAWFORD AV		EDR Hist Cleaner
CHICAGO	1009210704	SMITH WM P	1617 S CRAWFORD		EDR Hist Cleaner
CHICAGO	1009211774	HIRSCH SAML	3335 N CRAWFORD AV		EDR Hist Cleaner
CHICAGO	1009119280	JENSEN THEODORE J	1610 N CRAWFORD AV		EDR Hist Auto
CHICAGO	1009115051	NICKS BUICK SERVICE STATION	1804 A CRAWFORD AV		EDR Hist Auto
CHICAGO	1009214498	LIEBERMAN CHARLES	1950 N CRAWFORD AV		EDR Hist Cleaner
CHICAGO	1009206144	HOME NEIGHBOR TAILORING THE	919 N CRAWFORD AV		EDR Hist Cleaner
CHICAGO	1009098004	BELMONT GARDEN SERVICE STATION	3501 N CRAWFORD AV		EDR Hist Auto
CHICAGO	1009200961	FIFTH AV HAND LAUNDRY	703 S CRAWFORD		EDR Hist Cleaner
CHICAGO	1009213539	OSKAR JOS	3364 N CRAWFORD AV		EDR Hist Cleaner
CHICAGO	1009205271	VICTOR CLEANING CO	281 N CRAWFORD AV		EDR Hist Cleaner
CHICAGO	1009202428	PAPPAS THOS	1535 N CRAWFORD AV		EDR Hist Cleaner
CHICAGO	1009112853	BELMONT GARDENS SERVICE STATION	3001 N CRAWFORD AV		EDR Hist Auto
CHICAGO	1009198150	SWAN WET WASH LAUNDRIES CO	3458 N CRAWFORD AV		EDR Hist Cleaner
CHICAGO	1009212550	SUDS WET WASH CO	2228 N CRAWFORD AV		EDR Hist Cleaner
CHICAGO	1009206334	SWITZER FRED	335 S CRAWFORD		EDR Hist Cleaner
CHICAGO	1009103911	CRAWFORD MCLEAN FILLING STATION	2021 N CRAWFORD AV		EDR Hist Auto
CHICAGO	1009205200	GERSCH FERDINAND	3447 N CRAWFORD		EDR Hist Cleaner
CHICAGO	1009097921	WALKER HOWARD O	3559 N CRAWFORD AV		EDR Hist Auto
CHICAGO	1009205896	MECHER JOHN	1152 N CRAWFORD AV		EDR Hist Cleaner
CHICAGO	1009104472	RED STAR GARAGE	1027 N CRAWFORD AV		EDR Hist Auto
CHICAGO	1009118239	HOLLIDAY WM	121 N CRAWFORD AV		EDR Hist Auto
CHICAGO	1009102972	SHEMRINSKY WM	1623 S CRAWFORD AV		EDR Hist Auto
CHICAGO	1009116502	SCHOLA FRANK	1552 S CRAWFORD AV		EDR Hist Auto
CHICAGO	1009214359	GLICK JOSEPH	236 N CRAWFORD AV		EDR Hist Cleaner
CHICAGO	1009204063	COLLINS HARRY R	1409 N CRAWFORD AV		EDR Hist Cleaner
CHICAGO	1009204562	GOLDBERG REUBEN	16 S CRAWFORD AV		EDR Hist Cleaner
CHICAGO	1009211009	BROWN IVAN	3320 N CRAWFORD AV		EDR Hist Cleaner
CHICAGO	1009114326	RYAN WM J	915 S CRAWFORD AV		EDR Hist Auto
CHICAGO	1009102711	CRAWFORD NINETEENTH GARAGE	1852 S CRAWFORD AV		EDR Hist Auto
CHICAGO	1009095939	WELNSTEIN PAUL	955 N CRAWFORD AV		EDR Hist Auto
CHICAGO	1009201401	SING SAM	314 S CRAWFORD AV		EDR Hist Cleaner
CHICAGO	1009114568	MCINTIRE G P	217 N CRAWFORD AV		EDR Hist Auto
CHICAGO	1009100968	GRINER ARTH F	3632 N CRAWFORD AV		EDR Hist Auto
CHICAGO	1009204918	POLIN ISSAC	3505 N CRAWFORD AV		EDR Hist Cleaner
CHICAGO	1009116838	AUTO RADIATOR CO	114 N CRAWFORD AV		EDR Hist Auto
CHICAGO	1009213376	SPRAVKA EDWARD	1133 S CRAWFORD AV		EDR Hist Cleaner
CHICAGO	1009198752	LEE SING	406 S CRAWFORD AV		EDR Hist Cleaner
CHICAGO	1009198406	SING CHAS	16 N CRAWFORD AV		EDR Hist Cleaner
CHICAGO	1009201843	LIBERTY HAND LAUNDRY	135 CRAWFORD		EDR Hist Cleaner
CHICAGO	1009206067	HEINTZE CARL	205 N CRAWFORD AV		EDR Hist Cleaner



City	EDR ID	Site Name	Site Address	Zip	Database(s)
CHICAGO	1009198145	SUDS WET WASH CO	2230 N CRAWFORD AV		EDR Hist Cleaner
CHICAGO	1009205469	KAPLAN ALF	1021 S CRAWFORD AV		EDR Hist Cleaner
CHICAGO	1009202426	PAPPAS ANGELOS	1547 N CRAWFORD AV		EDR Hist Cleaner
CHICAGO	1009118018	MCQUILLAN MCARDLE	3354 N CRAWFORD		EDR Hist Auto
CHICAGO	1009104365	UNEEDA GARAGE	253 N CRAWFORD AV		EDR Hist Auto
CHICAGO	1009096312	EXCELLO GAS OIL STATION	1960 S CRAWFORD AV		EDR Hist Auto
CHICAGO	1009103498	JANSEN JOHN G SONS	1741 N CRAWFORD		EDR Hist Auto
CHICAGO	1009201713	CRAWFORD HAND LAUNDRY	245 N CRAWFORD		EDR Hist Cleaner
CHICAGO	1009201400	SING SAM	206 N CRAWFORD AV		EDR Hist Cleaner
CHICAGO	1009198277	WO SAM	1528 N CRAWFORD AV		EDR Hist Cleaner
CHICAGO	1009214350	RETSKY CARL	350 S CRAWFORD AV		EDR Hist Cleaner
CHICAGO	1009103745	KATSCHKE WM A	3547 N CRAWFORD AV		EDR Hist Auto
CHICAGO	1009104999	ELIINGSEN GEORGE A	1526 N CRAWFORD AV		EDR Hist Auto
CHICAGO	1009213310	HANSONS CHRISTIAN	1413 N CRAWFORD AV		EDR Hist Cleaner
CHICAGO	1009102479	KNOEBEL EMIL	3817 N CRAWFORD AV		EDR Hist Auto
CHICAGO	1009103449	MILFORD GARAGE	3354 N CRAWFORD AV		EDR Hist Auto
CHICAGO	1009213563	SILVER SAML	3240 N CRAWFORD AV		EDR Hist Cleaner
CHICAGO	1009094067	KLEIN WM	1139 N CRAWFORD AV		EDR Hist Auto
CHICAGO	1009201380	SING LEE	1545 S CRAWFORD AV		EDR Hist Cleaner
CHICAGO	1009102382	STAR CONSTRUCTION CO	2845 N CRAWFORD AV		EDR Hist Auto
CHICAGO	1009097306	JOHNSON ARTHUR	2201 N CRAWFORD		EDR Hist Auto
CHICAGO	1009102644	FRANKS AUTO REPAIR	4117 N CRAWORD AV		EDR Hist Auto
CHICAGO	1009102645	FRANKE JOHN W CO	4815 N CRAWORD AV		EDR Hist Auto
CHICAGO	1009102449	HOY HARRY	1616 N CRAWORD AV		EDR Hist Auto
CHICAGO	1009198407	SING CHAS	1611 N CRAWRFORD AV		EDR Hist Cleaner
CHICAGO	S117521904		6721 S CREIGER		IL CHICAGO ENV
CHICAGO	S117531078		8700 S CREIGER		IL CHICAGO ENV
CHICAGO	S117526282		7500 S CREIGER		IL CHICAGO ENV
CHICAGO	S117530853		8605 S CREIGER		IL CHICAGO ENV
CHICAGO	S117523424		7006 S CREIGER		IL CHICAGO ENV
CHICAGO	1009212563	THAYER ELLIAH M	3230 CRFRFT		EDR Hist Cleaner
CHICAGO	S115717885		CRN OF EVERGREEN &HICKORY		IL SPILLS
CHICAGO	1009110510	CROMWELL GASOLINE STATION	2210 14 CROMWELL		EDR Hist Auto
CHICAGO	S115503289	CROSBY FREEZER INC.	946 NORTH CROSBY		IL RGA LUST
CHICAGO	S115734142		946 N. CROSBY		IL SPILLS
CHICAGO	S115757945		946 N. CROSBY		IL SPILLS
CHICAGO	S115513956	MW - C.P.A.G. HOLDINGS, LLC	946 NORTH CROSBY		IL RGA LUST
CHICAGO	1009119291	K P AUTOMOTIVE ENGINEERING CO THE	4657 N CROWFORD AV		EDR Hist Auto
CHICAGO	S115761137		5318 W. CRYSTAL		IL SPILLS
CHICAGO	S115747138		CSX TRANSPORTATION, INC.		IL SPILLS
CHICAGO	200112324		CSX YARD		HMIRS
CHICAGO	2000111173		CSX INTERMODAL, 2101 WEST 59TH		HMIRS
CHICAGO	S111915272		CSXI RAILYARD, 2101 59TH ST		IL SPILLS
CHICAGO	1009097885	GASPE ENNLO FOREST PRESERVE DR SE COR	82D CT		EDR Hist Auto
CHICAGO	S112352593		CULINARY FOODS, INC 1237 W GEORGE		IL SPILLS
CHICAGO	S115745212		2619 WEST CULLARTON		IL SPILLS
CHICAGO	S115776157		2342 CULLERTON		IL SPILLS

City	EDR ID	Site Name	Site Address	Zip	Database(s)
CHICAGO	S115762503		1337 W. CULLERTON		IL SPILLS
CHICAGO	S117486936		303 W CULLERTON ST		IL CHICAGO ENV
CHICAGO	2013041205		2342 CULLERTON		ERNS
CHICAGO	S117505507		49 W CULLERTON		IL CHICAGO ENV
CHICAGO	S113808138		2342 CULLERTON		IL SPILLS
CHICAGO	1009102842	RUBIN VAN DYKE	1169 W CULLERTORN		EDR Hist Auto
CHICAGO	S115761588		2456 WEST CULLOM		IL SPILLS
CHICAGO	S111896154		4938 W CULLUM		IL SPILLS
CHICAGO	S115744664		4938 W. CULLUM		IL SPILLS
CHICAGO	S117506462		5000 N CUMBERLAND AVE		IL CHICAGO ENV
CHICAGO	S107744622	NIAGARA RECYCLING MFG. INC	5440 N CUMBERLAND STE 222		IL AIRS
CHICAGO	S117506744		5016 N CUMBERLAND AVE		IL CHICAGO ENV
CHICAGO	1009202135	LEE HONG	8 CURTIS		EDR Hist Cleaner
CHICAGO	1009105614	KAMKA AUG	2120 CUSTER		EDR Hist Auto
CHICAGO	95040164		CUSTOMER'S PREMISES		HMIRS
CHICAGO	92020252		CUSTOMER'S PREMISES		HMIRS
CHICAGO	S117497206		4025 W DAKIN ST		IL CHICAGO ENV
CHICAGO	S115517422	RUSSO POWER EQUIPMENT	6500 WEST DAKIN		IL RGA LUST
CHICAGO	S115771146		6500 WEST DAKIN		IL SPILLS
CHICAGO	S115513804	MOUNT OLIVE CEMETERY	6535 WEST DAKIN		IL RGA LUST
CHICAGO	S115750717		6535 W. DAKIN		IL SPILLS
CHICAGO	1009215172	YONG ALBERT	950 DALAIN		EDR Hist Cleaner
CHICAGO	98444510		DALTON YACHT MARINA/ MARINE SERVICES COTTAGE GROVE AVE		ERNS
CHICAGO	S117481118		2500 N DAMEN AVE		IL CHICAGO ENV
CHICAGO	S115742282		3000 SOUTH DAMEN		IL SPILLS
CHICAGO	S115765556		2801 N. DAMEN		IL SPILLS
CHICAGO	S115764817		2312 SOUTH DAMEN		IL SPILLS
CHICAGO	S115749822		2501 N. DAMEN		IL SPILLS
CHICAGO	S111894196		DAMEN AVE ON RAMP TO I-55		IL SPILLS
CHICAGO	S115522005	VIENNA SAUSAGE MFG.	2501 NORTH DAMEN		IL RGA LUST
CHICAGO	S115521439	UNION PACIFIC RR	3000 SOUTH DAMEN		IL RGA LUST
CHICAGO	S115741083		7050 S. DAMEN		IL SPILLS
CHICAGO	S112355001		4500 S. DAMEN UNDER OVERPASS		IL SPILLS
CHICAGO	S115751108		6159 S. DAMEN		IL SPILLS
CHICAGO	S117481405		2512 S DAMEN		IL CHICAGO ENV
CHICAGO	S115504311	DUBIN RESIDENTIAL	7242 NORTH DAMEN		IL RGA LUST
CHICAGO	S115498992	B&W AUTO REPAIR	7050 SOUTH DAMEN		IL RGA LUST
CHICAGO	S115766631		DAMEN & WEBSTER -2300N 200W		IL SPILLS
CHICAGO	S115741509		3000 SOUTH DAMEN		IL SPILLS
CHICAGO	S115754124		3306 N. DAMEN		IL SPILLS
CHICAGO	S115754092		2309 NORTH DAMEN		IL SPILLS
CHICAGO	S115739121		3000 S. DAMEN		IL SPILLS
CHICAGO	S115521749	V A MEDICAL CENTER	820 SOUTH DAMEN		IL RGA LUST
CHICAGO	S115501816	CHICAGO, CITY OF STREETS & SANITATION	5941 SOUTH DAMEN		IL RGA LUST
CHICAGO	S115757590		7242 NORTH DAMEN		IL SPILLS
CHICAGO	S117498156		4126 S DAMEN AVE		IL CHICAGO ENV
CHICAGO	S115720178		3501 SOUTH DAMEN		IL SPILLS

City	EDR ID	Site Name	Site Address	Zip	Database(s)
CHICAGO	S115742705		DAMEN AVE/RAMP TO I-55 SB		IL SPILLS
CHICAGO	S115516564	RAY, DR. CHARAN JEET	2309 NORTH DAMEN		IL RGA LUST
CHICAGO	S115775308		820 S. DAMEN		IL SPILLS
CHICAGO	S115740683		7050 S. DAMEN		IL SPILLS
CHICAGO	S115774116		3501 DAMEN AVENUE		IL SPILLS
CHICAGO	S117496899		4005 S DAMEN AVE		IL CHICAGO ENV
CHICAGO	S117496817		4000 S DAMEN AVE		IL CHICAGO ENV
CHICAGO	S117456566		1025 N DAMEN		IL CHICAGO ENV
CHICAGO	S111920502		DAMEN & WEBSTER 2300 NORTH 200 WEST		IL SPILLS
CHICAGO	S115742723		6502 S. DAMEN		IL SPILLS
CHICAGO	S115737500		3201 N. DAMEN		IL SPILLS
CHICAGO	S115762589		3501 S DAMEN		IL SPILLS
CHICAGO	S115731364		4917 N. DAMEN (IN ALLEY)		IL SPILLS
CHICAGO	S115755654		2801 N DAMEN		IL SPILLS
CHICAGO	S115753057		3000 S DAMEN		IL SPILLS
CHICAGO	S115725735		2064 N. DAMEN W. ALLEY		IL SPILLS
CHICAGO	S111875923		500 S DAMIEN		IL SPILLS
CHICAGO	S115768015		2921 N. DAMON		IL SPILLS
CHICAGO	S115761810		2608 S. DAMON AVE		IL SPILLS
CHICAGO	S115760730		3354 NORTH DAMON AVE		IL SPILLS
CHICAGO	S118359849		3912 NORTH DAMON AVE		IL SPILLS
CHICAGO	S115737902		3354 N. DAMON AVE.		IL SPILLS
CHICAGO	S115774447		3220 NORTH DAMON AVE.		IL SPILLS
CHICAGO	S118240851		3912 NORTH DAMON ST.		IL SPILLS
CHICAGO	2001577456		DAMON AVENUE		ERNS
CHICAGO	S108891547		2921 N DAMON		IL SPILLS
CHICAGO	S111882355		2501 N DAMON		IL SPILLS
CHICAGO	S115726084		2608 S. DAMON		IL SPILLS
CHICAGO	S115756620		2639 S DAMON AVE		IL SPILLS
CHICAGO	2002600737		2600 SOUTH DAMON	0	ERNS
CHICAGO	S111877593		2608 S DAMON		IL SPILLS
CHICAGO	S115764843		3501 S. DAMON		IL SPILLS
CHICAGO	S111907832		3000 S DAMON IMX YARD		IL SPILLS
CHICAGO	S115760915		2500 S. DAMON AVE.		IL SPILLS
CHICAGO	S115730851		2501 N. DAMON		IL SPILLS
CHICAGO	S115739246		3000 SOUTH DAMON AVENUE		IL SPILLS
CHICAGO	S115521017	TRUCK TERMINAL	2608 SOUTH DAMOP		IL RGA LUST
CHICAGO	S115771334		DAN RYAN NB AT 67TH. ST.		IL SPILLS
CHICAGO	S112354660		DAN RYAN EXPRESSWAY NORTHBOUND NEAR 79TH		IL SPILLS
CHICAGO	S109953799		DAN RYAN EXPWY & 67TH ST		IL SPILLS
CHICAGO	S112360545		DAN RYAN & 20TH STREET		IL SPILLS
CHICAGO	S111910075		DAN RYAN EXPRESSWAY @ 47TH ST		IL SPILLS
CHICAGO	2001040522		DAN RYAN EXPRESS (I-94N)		HMIRS
CHICAGO	S111905781		4700 S DAN RYAN EXPRESSWAY		IL SPILLS
CHICAGO	S115757522		DAN RYAN EXPRESSWAY @ 47TH STREET		IL SPILLS
CHICAGO	S115728638		4700 S. DAN RYAN EXPRESSW		IL SPILLS
CHICAGO	S115754248		4700 S DAN RYAN EXPRESSWY		IL SPILLS

City	EDR ID	Site Name	Site Address	Zip	Database(s)
CHICAGO	S117518714		6300 S DAN RYAN EXPY		IL CHICAGO ENV
CHICAGO	S117511636		5500 S DAN RYAN EXPY		IL CHICAGO ENV
CHICAGO	S111880140		4700 S DAN RYAN EXPRESSWAY		IL SPILLS
CHICAGO	S111914835		SB DAN RYAN AT 35TH STREET AT THE LOCALS		IL SPILLS
CHICAGO	S112362793		DAN RYAN EXPRESSWAY AND 26TH ST.		IL SPILLS
CHICAGO	S117525788		7400 W DAN RYAN EXPY		IL CHICAGO ENV
CHICAGO	S112355646		DAN RYAN EXPRESSWAY S.B. 56TH STREET		IL SPILLS
CHICAGO	S117567239		DAN RYAN I-94		IL SPILLS
CHICAGO	S117515155		5900 W DAN RYAN EXPY		IL CHICAGO ENV
CHICAGO	S112361147		DAN RYAN & 49TH		IL SPILLS
CHICAGO	S117463142		1310 S DANIEL DR		IL CHICAGO ENV
CHICAGO	S117463173		1311 S DANIEL DR		IL CHICAGO ENV
CHICAGO	S117463167		13108 S DANIEL DR		IL CHICAGO ENV
CHICAGO	S117462998		13037 S DANIEL DR		IL CHICAGO ENV
CHICAGO	S112352560		DARLING & CO.		IL SPILLS
CHICAGO	S115730868		1535 N. DATON ST.		IL SPILLS
CHICAGO	1009205415	BECKER CLEANERS	39 W DAV		EDR Hist Cleaner
CHICAGO	S115517005	ROBINSON BUS SERVICE	4617 WEST DAVISON ST.		IL RGA LUST
CHICAGO	S115503244	CRENSHAW, NANCY	1440 NORTH DAYTON		IL RGA LUST
CHICAGO	S115767953		1440 N. DAYTON		IL SPILLS
CHICAGO	2013035943		MP DC11.1		ERNS
CHICAGO	2014104140		MP DC27.5		ERNS
CHICAGO	S117516362		602 W DE		IL CHICAGO ENV
CHICAGO	S117509340		525 W DE		IL CHICAGO ENV
CHICAGO	S117507785		512 W DE		IL CHICAGO ENV
CHICAGO	S117512394		558 W DE		IL CHICAGO ENV
CHICAGO	S117889868		541 W DE		IL CHICAGO ENV
CHICAGO	S117889856		540 W DE		IL CHICAGO ENV
CHICAGO	S117889603		504 W DE		IL CHICAGO ENV
CHICAGO	1009118266	FLOYD ULYSSES REAR	1212 N DEARB		EDR Hist Auto
CHICAGO	1009209864	SMITH RIOHARD	3603 S DEARB		EDR Hist Cleaner
CHICAGO	1009104105	DEARBORN GARAGE INC	520 N DEARB		EDR Hist Auto
CHICAGO	1009105353	MOTORAMP GARAGES OF ILL INC	38 S DEARB R1017		EDR Hist Auto
CHICAGO	1009204079	CRIST JOHN	1347 N DEARB		EDR Hist Cleaner
CHICAGO	1009204459	BACKER	165 N DEARB		EDR Hist Cleaner
CHICAGO	1009205026	WALTON CLEANING REPAIR SHOP	1021 N DEARB		EDR Hist Cleaner
CHICAGO	1009201102	HERSHMAN MAURICE	679 N DEARB		EDR Hist Cleaner
CHICAGO	1009216087	PSARRAS GEO	39 N DEARB		EDR Hist Cleaner
CHICAGO	1009211072	LESSIN JOHN	202 N DEARB		EDR Hist Cleaner
CHICAGO	1009095995	VACUUM OIL CO	343 S DEARB R410		EDR Hist Auto
CHICAGO	1009211846	MAYWEATHER HATTIE MRS	2012 S DEARB		EDR Hist Cleaner
CHICAGO	1009200262	WEBER HAT CO THE	219 S DEARB R201		EDR Hist Cleaner
CHICAGO	1009201835	LANSING HAND LAUNDRY	1018 N DEARB		EDR Hist Cleaner
CHICAGO	1009214242	GERJANSKY JACOB	600 N DEARB		EDR Hist Cleaner
CHICAGO	1009213715	REFINED DYE CO	501 S DEARB		EDR Hist Cleaner
CHICAGO	1009105912	SCHNMIDT WM J	443 N DEARB		EDR Hist Auto
CHICAGO	1009205677	CONOULOS GEO	4 N DEARB		EDR Hist Cleaner

City	EDR ID	Site Name	Site Address	Zip	Database(s)
CHICAGO	1009211073	LEVIN JOS	505 N DEARB		EDR Hist Cleaner
CHICAGO	1009214092	MILLER JACOB	678 N DEARB		EDR Hist Cleaner
CHICAGO	1009211687	KNICKERBOCKER CLEANERS DYERS	503 S DEARB		EDR Hist Cleaner
CHICAGO	1009204868	BRISKAS LEWIS	207 S DEARB		EDR Hist Cleaner
CHICAGO	S117512423		560 N DEARBORN		IL CHICAGO ENV
CHICAGO	S117467306		1544 N DEARBORN ST		IL CHICAGO ENV
CHICAGO	S115752821		509 N DEARBORN		IL SPILLS
CHICAGO	S115720883		DEARBORN & MADISON STREET		IL SPILLS
CHICAGO	S115720474		320 NORTH DEARBORN		IL SPILLS
CHICAGO	S115502558	CNO DEVELOPMENT	2624-2628 SOUTH DEARBORN		IL RGA LUST
CHICAGO	S117466956		1530 N DEARBORN ST		IL CHICAGO ENV
CHICAGO	S117466870		1527 N DEARBORN ST		IL CHICAGO ENV
CHICAGO	S117466622		1519 N DEARBORN ST		IL CHICAGO ENV
CHICAGO	S117466579		1517 N DEARBORN ST		IL CHICAGO ENV
CHICAGO	S111880697		DEARBORN & ERIE		IL SPILLS
CHICAGO	S117888962		4303 S DEARBORN ST		IL CHICAGO ENV
CHICAGO	S115729195		DEARBORN & ERIE		IL SPILLS
CHICAGO	S117464343		1366 S DEARBORN ST		IL CHICAGO ENV
CHICAGO	S117464330		1365 N DEARBORN PKWY		IL CHICAGO ENV
CHICAGO	S117466070		1500 N DEARBORN ST		IL CHICAGO ENV
CHICAGO	S115497876	AMOCO OIL CO. #15941	650 NORTH DEARBORN		IL RGA LUST
CHICAGO	S117467476		1555 N DEARBORN ST		IL CHICAGO ENV
CHICAGO	S117467357		1547 N DEARBORN ST		IL CHICAGO ENV
CHICAGO	S117888991		4322 S DEARBORN ST		IL CHICAGO ENV
CHICAGO	S112362270		2105 DEARBORN		IL SPILLS
CHICAGO	S117484553		2801 S DEARBORN ST		IL CHICAGO ENV
CHICAGO	S117475597		2101 S DEARBORN ST		IL CHICAGO ENV
CHICAGO	S115503726	DEARBORN EAST PARTNERSHIP, LP	600-625 NORTH DEARBORN		IL RGA LUST
CHICAGO	S115748617		650 N. DEARBORN		IL SPILLS
CHICAGO	S117467002		1531 N DEARBORN ST		IL CHICAGO ENV
CHICAGO	S117466389		1510 N DEARBORN ST		IL CHICAGO ENV
CHICAGO	1009189135	STEAM RITE CARPET CLEANERS	938 DEARBORN CT		EDR Hist Cleaner
CHICAGO	S117507402		509 N DEARBORN		IL CHICAGO ENV
CHICAGO	S117499734		4300 S DEARBORN ST		IL CHICAGO ENV
CHICAGO	S117467413		1550 N DEARBORN ST		IL CHICAGO ENV
CHICAGO	S117464537		1400 S DEARBORN ST		IL CHICAGO ENV
CHICAGO	S117487069		3039 S DEARBORN ST		IL CHICAGO ENV
CHICAGO	S112354123		201 N. DEARBORN		IL SPILLS
CHICAGO	S117467436		1551 N DEARBORN ST		IL CHICAGO ENV
CHICAGO	S117465634		1447 S DEARBORN ST		IL CHICAGO ENV
CHICAGO	S117466603		1518 N DEARBORN ST		IL CHICAGO ENV
CHICAGO	S111882430		3255 DEARBORN AVE		IL SPILLS
CHICAGO	S115733771		2001 S. DEARBORN		IL SPILLS
CHICAGO	S115757331		641 N. DEARBORN		IL SPILLS
CHICAGO	S115730926		3255 DEARBORN AVE.		IL SPILLS
CHICAGO	S115498312	AMOCO OIL CO.	650 NORTH DEARBORN		IL RGA LUST
CHICAGO	S115755200		2624-2628 S DEARBORN		IL SPILLS

City	EDR ID	Site Name	Site Address	Zip	Database(s)
CHICAGO	S115764333		3245 S DEARBORN		IL SPILLS
CHICAGO	S112362570		DEARBORN & MADISON		IL SPILLS
CHICAGO	S111909872		641 N DEARBORNE		IL SPILLS
CHICAGO	S112359300		525 S. DEARBORNE		IL SPILLS
CHICAGO	2001571286		641 NORTH DEERBORN		ERNS
CHICAGO	S117511601		550 W DEKOVEN		IL CHICAGO ENV
CHICAGO	S115761931		1 EAST DELAWARE		IL SPILLS
CHICAGO	S115732989		253 E. DELAWARE ST.		IL SPILLS
CHICAGO	S117478548		230 W DELAWARE PL		IL CHICAGO ENV
CHICAGO	S115496801	253 EAST DELAWARE CONDO ASSOC.	253 EAST DELAWARE ST.		IL RGA LUST
CHICAGO	S115727280		DELLA AIR LINES OHARA		IL SPILLS
CHICAGO	S111878780		DELLA AIR LINES OHARA		IL SPILLS
CHICAGO	S115752412		3481 N DELMONT HARBOR DR		IL SPILLS
CHICAGO	S115501608	CHICAGO PARK DIST.	3481 NORTH DELMONT HARBOR DR.		IL RGA LUST
CHICAGO	S115503831	DELTA AIRLINES INC.	DELTA AIRLINES CARGO FACILITY		IL RGA LUST
CHICAGO	S115503829	DELTA AIR LINES	DELTA AIR LINES O'HARE		IL RGA LUST
CHICAGO	S111895352		DELTA AIT LINES CARGO FACILITY		IL SPILLS
CHICAGO	S115760850		4815 WEST DEMING STREET		IL SPILLS
CHICAGO	1009073063	MIDAS AUTO SERVICE EXPERTS	5610 DEMPSTER PLZ		EDR Hist Auto
CHICAGO	S112361041		EAST DEPARTMENT TRACK 36		IL SPILLS
CHICAGO	8711762		EAST DEPARTURE YARD		ERNS
CHICAGO	S111878606		300 N DES PLAINES AVE		IL SPILLS
CHICAGO	1009073567	VITO S STANDARD STA	1004 S DES PLAINES RIVER RD		EDR Hist Auto
CHICAGO	1009073467	STANDARD OIL RIVERBROOK STANDARD	2558 S DES PLAINES RIVER RD		EDR Hist Auto
CHICAGO	S115520208	SUPER VALUE, INC.	370 NORTH DES PLAINES STREET		IL RGA LUST
CHICAGO	S115523223	YELLOW CAB CO.	300 NORTH DES PLAINES AVE.		IL RGA LUST
CHICAGO	S112362339		104 SOUTH DES PLAINES		IL SPILLS
CHICAGO	S115769301		370 NORTH DES PLAINES ST.		IL SPILLS
CHICAGO	S115720563		1045 DES PLAINES		IL SPILLS
CHICAGO	S115760509		210 SOUTH DES PLAINES STREET		IL SPILLS
CHICAGO	S115508987	ILLINOIS DEPT. OF TRANSPORTATION	800 SOUTH DES PLAINES		IL RGA LUST
CHICAGO	S115497796	AMOCO OIL CO. #15456	104 SOUTH DES PLAINES		IL RGA LUST
CHICAGO	S115722660		800 SOUTH DES PLAINES		IL SPILLS
CHICAGO	S115497795	AMOCO OIL CO. #15456	1004 SOUTH DES PLAINES		IL RGA LUST
CHICAGO	S115496783	210 SOUTH DES PLAINES LLC	210 SOUTH DES PLAINES ST.		IL RGA LUST
CHICAGO	S117475524		2100 S DESPLAINES ST		IL CHICAGO ENV
CHICAGO	S117462209		1245 S DESPLAINES ST		IL CHICAGO ENV
CHICAGO	S117455975		1004 S DESPLAINES AVE		IL CHICAGO ENV
CHICAGO	S115727106		300 NORTH DESPLAINES AVE.		IL SPILLS
CHICAGO	1009096735	BARNETT IRVING	40 S DESPLAINSES		EDR Hist Auto
CHICAGO	1009113843	WALSH JOHN F	151 N DESPLNS		EDR Hist Auto
CHICAGO	S110824891		10000 DESSIE COLEMAN DR		IL SPILLS
CHICAGO	S115773315		10000 DESSIE COLEMAN DR.		IL SPILLS
CHICAGO	S111897962		3113 W DEVOE AVE		IL SPILLS
CHICAGO	S115719987		DEVON & CANFIELD		IL SPILLS
CHICAGO	S117455893		1001 W DEVON AVE		IL CHICAGO ENV
CHICAGO	S115513252	MOBIL OIL #05AIH	7757 WEST DEVON & CANFIELD		IL RGA LUST

City	EDR ID	Site Name	Site Address	Zip	Database(s)
CHICAGO	S115511268	LASALLE BANK	2545 WEST DEVON		IL RGA LUST
CHICAGO	S115511266	LASALLE BANK ABN AMRO	2545 WEST DEVON		IL RGA LUST
CHICAGO	S115772580		DEVON AND KIMBALL		IL SPILLS
CHICAGO	S115520195	SUPER GAS	2225 WEST DEVON		IL RGA LUST
CHICAGO	S110363804		DEVON & KIMBALL		IL SPILLS
CHICAGO	S112361907		DEVON S CANFIELD		IL SPILLS
CHICAGO	S115740981		2225 W. DEVON		IL SPILLS
CHICAGO	S115727642		3535 W. DEVON		IL SPILLS
CHICAGO	S115764444		2545 WEST DEVON		IL SPILLS
CHICAGO	S115758155		2828 WEST DEVON STREET		IL SPILLS
CHICAGO	S115743666		1700 W. DEVON ST.		IL SPILLS
CHICAGO	S115748303		2225 W. DEVON		IL SPILLS
CHICAGO	S115718689		6200 WEST DEVON		IL SPILLS
CHICAGO	S115498000	AMOCO OIL CO. #19755	3535 WEST DEVON		IL RGA LUST
CHICAGO	S115764322		2545 WEST DEVON		IL SPILLS
CHICAGO	S115720928		DEVON & CICERO		IL SPILLS
CHICAGO	S111926288		DEVON & N CAMPBELL AVE		IL SPILLS
CHICAGO	S115499052	BALAGAM, ARIF	2225 WEST DEVON		IL RGA LUST
CHICAGO	S112362612		DEVON & CICERO		IL SPILLS
CHICAGO	S115503159	COURET SERVICE CTR.	1700 WEST DEVON		IL RGA LUST
CHICAGO	S115497369	ALEXANDER, SAM	2828 WEST DEVON ST.		IL RGA LUST
CHICAGO	1009104974	CLARK DEWEY GARAGE	616 26 DEWEY PL		EDR Hist Auto
CHICAGO	S115515401	PDCC SETTLEMENT CORP.	5851 WEST DICKENS		IL RGA LUST
CHICAGO	S115733925		5841 W. DICKENS		IL SPILLS
CHICAGO	S117522647		6844 W DICKENS AVE		IL CHICAGO ENV
CHICAGO	S115727309		5851 W. DICKENS		IL SPILLS
CHICAGO	S115751077		6201 W. DICKENS		IL SPILLS
CHICAGO	S115509818	JLO METAL	5841 WEST DICKENS		IL RGA LUST
CHICAGO	S117522665		6848 W DICKENS AVE		IL CHICAGO ENV
CHICAGO	S117534059		M19A DIESEL SHOP- 400 NORTH PULASKI		IL SPILLS
CHICAGO	S115777018		M-19A DIESEL FACILITY, 400 N. PULASKI		IL SPILLS
CHICAGO	S117567264		M19A DIESEL SHOP- 400 NORTH PULASKI,		IL SPILLS
CHICAGO	1009198591	OAKWOOD LAUNDRY	3950 DIXEL BLVD		EDR Hist Cleaner
CHICAGO	89111614		E. DIKE LOADING/UNLOADING PAD		ERNS
CHICAGO	99626468		DIRECTLY ACROSS STREET FM 2154 WEST WARREN		ERNS
CHICAGO	S115752660		4501 W. DISTRICT		IL SPILLS
CHICAGO	1009104355	TRAFFIC GARAGE	4118 W DIV		EDR Hist Auto
CHICAGO	1009118014	M M GARAGE	1312 DIV		EDR Hist Auto
CHICAGO	1009097308	JOHNSON JOHN E	4857 W DIV		EDR Hist Auto
CHICAGO	1009212993	BOMBERG JOSEPH	2719 DIV		EDR Hist Cleaner
CHICAGO	1009202932	LEE SONG	5226 W DIV		EDR Hist Cleaner
CHICAGO	1009114292	STEEKER SIGMUND	3813 DIV		EDR Hist Auto
CHICAGO	1009204177	SHIFFMAN WM	150 W DIV		EDR Hist Cleaner
CHICAGO	1009204383	BARNETT HERMAN	1652 W DIV		EDR Hist Cleaner
CHICAGO	1009105974	WITKINS LOUIS	2342 W DIV		EDR Hist Auto
CHICAGO	1009205468	KANOFISKY NATHAN	5428 W DIV		EDR Hist Cleaner
CHICAGO	1009200704	SILVERMAN WM	8 N DIV		EDR Hist Cleaner

City	EDR ID	Site Name	Site Address	Zip	Database(s)
CHICAGO	1009209398	WOODS COMMODORE H	519 W DIV		EDR Hist Cleaner
CHICAGO	1009201250	CHOW SAM	2033 W DIV		EDR Hist Cleaner
CHICAGO	1009206091	KLIZICKI JOHN	1504 W DIV		EDR Hist Cleaner
CHICAGO	1009213927	WEISS CHARLES	2028 DIV		EDR Hist Cleaner
CHICAGO	1009198762	KEE LEO	307 W DIV		EDR Hist Cleaner
CHICAGO	1009198826	CHAPLAN NATHAN	43 W DIV		EDR Hist Cleaner
CHICAGO	1009202986	MAROUSIS CHRIST	1535 W DIV		EDR Hist Cleaner
CHICAGO	1009203994	NOVELTY CLEANERS DYERS	4148 W DIV		EDR Hist Cleaner
CHICAGO	1009212554	SUSLKI JOSPH	1018 DIV		EDR Hist Cleaner
CHICAGO	1009122147	DIVISION AUTO CONSTRUCTION CO	2435 DIV		EDR Hist Auto
CHICAGO	1009115838	LEWIS OLLIE B	2238 DIV		EDR Hist Auto
CHICAGO	1009200733	SING WONG	122 W DIV		EDR Hist Cleaner
CHICAGO	1009202945	KAZAKOS TOM	2656 W DIV		EDR Hist Cleaner
CHICAGO	1009211065	LARANGE SAMUEL	118 W DIV		EDR Hist Cleaner
CHICAGO	1009211013	BUBICK ISADORE	2515 DIV		EDR Hist Cleaner
CHICAGO	1009095943	WERNER WALTER B	5659 W DIV		EDR Hist Auto
CHICAGO	1009198418	MOY SAM	5854 W DIV		EDR Hist Cleaner
CHICAGO	1009105003	BONADEO JOSEPH REAR	238 W DIV		EDR Hist Auto
CHICAGO	1009200962	FISHER SOL	1720 W DIV		EDR Hist Cleaner
CHICAGO	1009095970	SCHWAP FRANK S	4400 W DIV		EDR Hist Auto
CHICAGO	1009205805	ELSENSTEIN JACOB	1722 W DIV		EDR Hist Cleaner
CHICAGO	1009119911	DIVISION AUTO SALES	1930 34 DIV		EDR Hist Auto
CHICAGO	1009114310	ZWIEFKA ALBERT	1321 DIV		EDR Hist Auto
CHICAGO	1009097847	NONLT SERVICE STA	1347 W DIV		EDR Hist Auto
CHICAGO	1009205257	SCHUSTER LEO	3223 W DIV		EDR Hist Cleaner
CHICAGO	1009205891	MASS HARRY	5115 W DIV		EDR Hist Cleaner
CHICAGO	1009206287	LAKE SHORE SERVICE CLUB	7 W DIV		EDR Hist Cleaner
CHICAGO	1009198872	LEE WING	2609 W DIV		EDR Hist Cleaner
CHICAGO	1009206345	TRELSTSKY NATHAN	5250 W DIV		EDR Hist Cleaner
CHICAGO	1009096130	PINE DIVISION	5501 W DIV		EDR Hist Auto
CHICAGO	1009213911	ZANGRILLA THOMAS	5621 DIV		EDR Hist Cleaner
CHICAGO	1009201227	REX HAND LAUNDRY	143 W DIV		EDR Hist Cleaner
CHICAGO	1009202016	GOON GEO	5609 W DIV		EDR Hist Cleaner
CHICAGO	1009201167	CRAGIN WET WASH LAUNDRY	4922 W DIV		EDR Hist Cleaner
CHICAGO	1009204576	GRAF ANTON SON	215 W DIV		EDR Hist Cleaner
CHICAGO	1009215138	JOHNSON JAMES A	1662 DIV		EDR Hist Cleaner
CHICAGO	1009211029	BALDER WM	8 E DIV		EDR Hist Cleaner
CHICAGO	1009102764	AUSTIN PARK GARAGE	5310 W DIV		EDR Hist Auto
CHICAGO	1009102699	STOREY JOHN C	5744 W DIV		EDR Hist Auto
CHICAGO	1009213352	ELSENSTEIN ISAAC	1728 DIV		EDR Hist Cleaner
CHICAGO	1009214649	JUNG GEORGE	2125 DIV		EDR Hist Cleaner
CHICAGO	1009212190	BUNT RICHD W	6 E DIV		EDR Hist Cleaner
CHICAGO	1009199489	MOY WM	2125 W DIV		EDR Hist Cleaner
CHICAGO	1009215053	COLUMBUS LAUNDRY	2304 DIV		EDR Hist Cleaner
CHICAGO	1009104366	UNGER MARTIN	2435 W DIV		EDR Hist Auto
CHICAGO	1009212627	ESKOVITZ JAKE	5939 DIV		EDR Hist Cleaner
CHICAGO	1009198290	WONG CHARLEY	1852 W DIV		EDR Hist Cleaner



City	EDR ID	Site Name	Site Address	Zip	Database(s)
CHICAGO	1009097941	SPLANSKY JOS	1710 W DIV		EDR Hist Auto
CHICAGO	1009115033	PUBLIC AUTO REPAIR WORKS	5615 DIV		EDR Hist Auto
CHICAGO	1009200919	WAH FRANK	2010 W DIV		EDR Hist Cleaner
CHICAGO	1009206620	AMBASSADOR CLNR DYER	5856 W DIV		EDR Hist Cleaner
CHICAGO	1009214501	LIEDER JULIUS	2556 DIV		EDR Hist Cleaner
CHICAGO	1009113947	STRAUSS HOGAN	1710 DIV		EDR Hist Auto
CHICAGO	1009205461	LIEDER JULIUS	2556 W DIV		EDR Hist Cleaner
CHICAGO	1009201077	BERGNER'S HAND LAUNDRY	9 W DIV		EDR Hist Cleaner
CHICAGO	1009212786	FRINDMAN SAMUEL	2035 DIV		EDR Hist Cleaner
CHICAGO	1009198385	CAMPBELL HAND LAUNDRY	2517 W DIV		EDR Hist Cleaner
CHICAGO	1009118332	BRUCE RAYMOND G	2823 DIV		EDR Hist Auto
CHICAGO	1009097945	STANDARD OIL CO	5734 W DIV		EDR Hist Auto
CHICAGO	1009093961	HORNE SIMEON	4800 W DIV		EDR Hist Auto
CHICAGO	1009204907	PERFECT CLEANING DYEING SHOP	5417 W DIV		EDR Hist Cleaner
CHICAGO	1009212973	LEE SAM LUNG	1707 DIV		EDR Hist Cleaner
CHICAGO	1009095961	WILSON MITCHELL	3825 W DIV		EDR Hist Auto
CHICAGO	1009200698	SCHUTTER VICTOR C	4829 W DIV		EDR Hist Cleaner
CHICAGO	1009214474	MALINSKY MORRIS	2607 DIV		EDR Hist Cleaner
CHICAGO	1009201809	WAH SAM	469 W DIV		EDR Hist Cleaner
CHICAGO	1009212478	MOY SAM	5121 DIV		EDR Hist Cleaner
CHICAGO	1009101119	ZNOSKO WALTER	1415 W DIV		EDR Hist Auto
CHICAGO	1009202425	PAPAS LOUIS	2751 W DIV		EDR Hist Cleaner
CHICAGO	1009116527	OLSZARSKI JULIAN	1415 DIV		EDR Hist Auto
CHICAGO	1009102599	PUBLIC AUTO REPAIR WORKS	5615 W DIV		EDR Hist Auto
CHICAGO	1009104671	NORBY NORBY	1514 W DIV		EDR Hist Auto
CHICAGO	1009201079	BERNEY SAML	2717 W DIV		EDR Hist Cleaner
CHICAGO	S115763983		3947 WEST DIV. ST		IL SPILLS
CHICAGO	S111892065		3820 W DIVERSEY		IL SPILLS
CHICAGO	S115740569		3820 WEST DIVERSEY		IL SPILLS
CHICAGO	S117521776		6701 W DIVERSEY AVE		IL CHICAGO ENV
CHICAGO	S117521465		6633 W DIVERSEY AVE		IL CHICAGO ENV
CHICAGO	S117521456		6632 W DIVERSEY AVE		IL CHICAGO ENV
CHICAGO	S117521345		662 W DIVERSEY AVE		IL CHICAGO ENV
CHICAGO	S117521297		6612 W DIVERSEY AVE		IL CHICAGO ENV
CHICAGO	S117525197		730 W DIVERSEY AVE		IL CHICAGO ENV
CHICAGO	S117520976		6545 W DIVERSEY AVE		IL CHICAGO ENV
CHICAGO	S117489826		330 W DIVERSEY AVE		IL CHICAGO ENV
CHICAGO	S117463907		1340 W DIVERSEY AVE		IL CHICAGO ENV
CHICAGO	S117463605		1328 W DIVERSEY AVE		IL CHICAGO ENV
CHICAGO	S117463267		1315 W DIVERSEY AVE		IL CHICAGO ENV
CHICAGO	S117460293		1157 W DIVERSEY AVE		IL CHICAGO ENV
CHICAGO	S117459947		1144 W DIVERSEY AVE		IL CHICAGO ENV
CHICAGO	S117886247		1300 W DIVERSEY AVE		IL CHICAGO ENV
CHICAGO	S117890376		6450 W DIVERSEY AVE		IL CHICAGO ENV
CHICAGO	S115726484		4601 W. DIVERSEY		IL SPILLS
CHICAGO	S115734439		2401 W. DIVERSEY		IL SPILLS
CHICAGO	S115732002		6902 WEST DIVERSEY AVE.		IL SPILLS

City	EDR ID	Site Name	Site Address	Zip	Database(s)
CHICAGO	S115514937	OLYMPIC OLDSMOBILE	4919 WEST DIVERSEY		IL RGA LUST
CHICAGO	S115504074	DIVERSEY NEW ENGLAND SERVICE STATION	6902 WEST DIVERSEY AVE.		IL RGA LUST
CHICAGO	S115511952	MAESTRANZI'S SHARP KNIFE SERVICE	5059 WEST DIVERSEY		IL RGA LUST
CHICAGO	S115509209	IMPERIAL REALTY	4601 WEST DIVERSEY		IL RGA LUST
CHICAGO	1009096736	BARR DAVID	DIVERSEY AV NE COR N AVERS		EDR Hist Auto
CHICAGO	S117520285		645 W DIVERSEY AVE		IL CHICAGO ENV
CHICAGO	S117522811		6902 W DIVERSEY AVE		IL CHICAGO ENV
CHICAGO	S117522702		6854 W DIVERSEY AVE		IL CHICAGO ENV
CHICAGO	S117523671		7030 W DIVERSEY AVE		IL CHICAGO ENV
CHICAGO	S117521542		6644 W DIVERSEY AVE		IL CHICAGO ENV
CHICAGO	S117521069		6555 W DIVERSEY AVE		IL CHICAGO ENV
CHICAGO	S117886133		1201 W DIVERSEY AVE		IL CHICAGO ENV
CHICAGO	S115734435		5610 W. DIVERSEY		IL SPILLS
CHICAGO	S115725076		6625 W. DIVERSEY		IL SPILLS
CHICAGO	S117512629		5610 W DIVERSEY		IL CHICAGO ENV
CHICAGO	S117508424		516 W DIVERSEY AVE		IL CHICAGO ENV
CHICAGO	S117507324		506 W DIVERSEY AVE		IL CHICAGO ENV
CHICAGO	S117500363		434 W DIVERSEY AVE		IL CHICAGO ENV
CHICAGO	S115763906		6550 WEST DIVERSEY		IL SPILLS
CHICAGO	S117458508		1101 W DIVERSEY AVE		IL CHICAGO ENV
CHICAGO	S117463652		1330 W DIVERSEY AVE		IL CHICAGO ENV
CHICAGO	S117459546		1132 W DIVERSEY AVE		IL CHICAGO ENV
CHICAGO	S115523378	ZITELLA, SAM	6550 WEST DIVERSEY		IL RGA LUST
CHICAGO	S115523294	Z.Z. MASONRY	5433-5435 WEST DIVERSEY		IL RGA LUST
CHICAGO	S115519926	STEWART-WARNER	1826 DIVERSEY PKWY.		IL RGA LUST
CHICAGO	92080380		DIVERSEY AVE		HMIRS
CHICAGO	S117460353		1160 W DIVERSEY AVE		IL CHICAGO ENV
CHICAGO	S117459688		1136 W DIVERSEY AVE		IL CHICAGO ENV
CHICAGO	S117459448		1130 W DIVERSEY AVE		IL CHICAGO ENV
CHICAGO	S117459070		1117 W DIVERSEY AVE		IL CHICAGO ENV
CHICAGO	S117458855		1111 W DIVERSEY AVE		IL CHICAGO ENV
CHICAGO	S117455803		1000 W DIVERSEY AVE		IL CHICAGO ENV
CHICAGO	S115497914	AMOCO OIL CO. #18502	5955 WEST DIVERSEY		IL RGA LUST
CHICAGO	S115511930	MACY'S	4000 WEST DIVERSEY		IL RGA LUST
CHICAGO	S115510690	KMART CORP.	6435 WEST DIVERSEY AVE.		IL RGA LUST
CHICAGO	S117886089		1159 W DIVERSEY AVE		IL CHICAGO ENV
CHICAGO	S115508469	IBT GROUP LLC	5601 WEST DIVERSEY ST.		IL RGA LUST
CHICAGO	S115756605		5433 W. DIVERSEY		IL SPILLS
CHICAGO	S115776246		6600 W DIVERSEY		IL SPILLS
CHICAGO	S115775571		4000 WEST DIVERSEY		IL SPILLS
CHICAGO	S115720952		1826 DIVERSEY PARKWAY		IL SPILLS
CHICAGO	S115496696	1725 WEST DIVERSEY LLC	1725 WEST DIVERSEY		IL RGA LUST
CHICAGO	S117524505		716 W DIVERSEY AVE		IL CHICAGO ENV
CHICAGO	S117524343		714 W DIVERSEY AVE		IL CHICAGO ENV
CHICAGO	S117524186		712 W DIVERSEY AVE		IL CHICAGO ENV
CHICAGO	S117523408		7002 W DIVERSEY AVE		IL CHICAGO ENV
CHICAGO	S117523377		7000 W DIVERSEY AVE		IL CHICAGO ENV

City	EDR ID	Site Name	Site Address	Zip	Database(s)
CHICAGO	S117521585		665 W DIVERSEY AVE		IL CHICAGO ENV
CHICAGO	S117521204		6600 W DIVERSEY AVE		IL CHICAGO ENV
CHICAGO	S117520925		6540 W DIVERSEY AVE		IL CHICAGO ENV
CHICAGO	S117521658		666 W DIVERSEY AVE		IL CHICAGO ENV
CHICAGO	S117520429		6465 W DIVERSEY AVE		IL CHICAGO ENV
CHICAGO	S115517860	SCHUMAN, SYLVIA	1901 WEST DIVERSEY		IL RGA LUST
CHICAGO	S117499647		427 W DIVERSEY AVE		IL CHICAGO ENV
CHICAGO	S117491003		340 W DIVERSEY AVE		IL CHICAGO ENV
CHICAGO	S117525596		735 W DIVERSEY AVE		IL CHICAGO ENV
CHICAGO	S117526209		747 W DIVERSEY AVE		IL CHICAGO ENV
CHICAGO	S117523929		7074 W DIVERSEY AVE		IL CHICAGO ENV
CHICAGO	S117523696		7033 W DIVERSEY AVE		IL CHICAGO ENV
CHICAGO	S117523103		6944 W DIVERSEY AVE		IL CHICAGO ENV
CHICAGO	S117516223		601 W DIVERSEY AVE		IL CHICAGO ENV
CHICAGO	S117523472		701 W DIVERSEY AVE		IL CHICAGO ENV
CHICAGO	S117521625		6655 W DIVERSEY AVE		IL CHICAGO ENV
CHICAGO	S117520462		648 W DIVERSEY AVE		IL CHICAGO ENV
CHICAGO	S117520358		6455 W DIVERSEY AVE		IL CHICAGO ENV
CHICAGO	S117520319		6451 W DIVERSEY AVE		IL CHICAGO ENV
CHICAGO	S117520151		644 W DIVERSEY AVE		IL CHICAGO ENV
CHICAGO	S117517469		614 W DIVERSEY AVE		IL CHICAGO ENV
CHICAGO	S117522581		6834 W DIVERSEY AVE		IL CHICAGO ENV
CHICAGO	S117521237		6603 W DIVERSEY AVE		IL CHICAGO ENV
CHICAGO	S117521225		6601 W DIVERSEY AVE		IL CHICAGO ENV
CHICAGO	S115522669	WESTSIDE MENTAL HEALTH ASSOC.	5412 WEST DIVERSEY		IL RGA LUST
CHICAGO	S115519925	STEWART-WARNER	1826 DIVERSEY PARKWAY		IL RGA LUST
CHICAGO	S115512270	MARSHAL FIELDS	4000 WEST DIVERSEY		IL RGA LUST
CHICAGO	S115497194	ADVANCE MEDICAL TRANSPORT INC.	4700 WEST DIVERSEY		IL RGA LUST
CHICAGO	S115518479	SHELL OIL PRODUCTS U.S.	5545 WEST DIVERSEY		IL RGA LUST
CHICAGO	S115515589	PERILLO BMW	2211 WEST DIVERSEY PKWY.		IL RGA LUST
CHICAGO	S117457343		1050 W DIVERSEY AVE		IL CHICAGO ENV
CHICAGO	S117456488		1022 W DIVERSEY AVE		IL CHICAGO ENV
CHICAGO	S117499704		430 W DIVERSEY AVE		IL CHICAGO ENV
CHICAGO	S117457542		1055 W DIVERSEY AVE		IL CHICAGO ENV
CHICAGO	S115738000		1826 W. DIVERSEY		IL SPILLS
CHICAGO	S115759688		6347 W, DIVERSEY		IL SPILLS
CHICAGO	S115754989		4626 W. DIVERSEY ST.		IL SPILLS
CHICAGO	S117464206		1355 W DIVERSEY AVE		IL CHICAGO ENV
CHICAGO	S117463795		1335 W DIVERSEY AVE		IL CHICAGO ENV
CHICAGO	S117461655		1224 W DIVERSEY AVE		IL CHICAGO ENV
CHICAGO	S117458646		1105 W DIVERSEY AVE		IL CHICAGO ENV
CHICAGO	S117458416		1100 W DIVERSEY AVE		IL CHICAGO ENV
CHICAGO	S117460063		1149 W DIVERSEY AVE		IL CHICAGO ENV
CHICAGO	S117500220		433 W DIVERSEY AVE		IL CHICAGO ENV
CHICAGO	S117507434		510 W DIVERSEY AVE		IL CHICAGO ENV
CHICAGO	S117510533		537 W DIVERSEY AVE		IL CHICAGO ENV
CHICAGO	S117512381		557 W DIVERSEY AVE		IL CHICAGO ENV

City	EDR ID	Site Name	Site Address	Zip	Database(s)
CHICAGO	S117514984		585 W DIVERSEY AVE		IL CHICAGO ENV
CHICAGO	S117511998		553 W DIVERSEY AVE		IL CHICAGO ENV
CHICAGO	S117506661		501 W DIVERSEY AVE		IL CHICAGO ENV
CHICAGO	S117462026		1238 W DIVERSEY AVE		IL CHICAGO ENV
CHICAGO	S117461686		1225 W DIVERSEY AVE		IL CHICAGO ENV
CHICAGO	S117459137		1120 W DIVERSEY AVE		IL CHICAGO ENV
CHICAGO	S117458789		1110 W DIVERSEY AVE		IL CHICAGO ENV
CHICAGO	S115515092	P&S AUTO INC.	6002 WEST DIVERSEY		IL RGA LUST
CHICAGO	S117460046		1148 W DIVERSEY AVE		IL CHICAGO ENV
CHICAGO	S117888949		428 W DIVERSEY AVE		IL CHICAGO ENV
CHICAGO	S115772039		3559 W. DIVERSEY BLVRD		IL SPILLS
CHICAGO	S115744847		6002 WEST DIVERSEY		IL SPILLS
CHICAGO	S115753720		1725 WEST DIVERSEY		IL SPILLS
CHICAGO	S115751388		5059 W. DIVERSEY		IL SPILLS
CHICAGO	S115506632	GEORGE, SAM	6347 WEST DIVERSEY		IL RGA LUST
CHICAGO	S115504073	DIVERSEY KEDZIE AUTOMOTIVE SERVICE	3201 WEST DIVERSEY		IL RGA LUST
CHICAGO	S115513445	MOBIL OIL CORP.	5601 DIVERSEY		IL RGA LUST
CHICAGO	S115510283	KASUM PATEL, INC.	3522 WEST DIVERSEY PARKWAY		IL RGA LUST
CHICAGO	S117524833		723 W DIVERSEY AVE		IL CHICAGO ENV
CHICAGO	S117525739		740 W DIVERSEY AVE		IL CHICAGO ENV
CHICAGO	S117523258		699 W DIVERSEY AVE		IL CHICAGO ENV
CHICAGO	S117523072		6940 W DIVERSEY AVE		IL CHICAGO ENV
CHICAGO	S117523047		6936 W DIVERSEY AVE		IL CHICAGO ENV
CHICAGO	S117524401		7146 W DIVERSEY AVE		IL CHICAGO ENV
CHICAGO	S117523939		708 W DIVERSEY AVE		IL CHICAGO ENV
CHICAGO	S117523895		7062 W DIVERSEY AVE		IL CHICAGO ENV
CHICAGO	S117523970		710 W DIVERSEY AVE		IL CHICAGO ENV
CHICAGO	S117522825		6908 W DIVERSEY AVE		IL CHICAGO ENV
CHICAGO	S117521305		6614 W DIVERSEY AVE		IL CHICAGO ENV
CHICAGO	2000668929		T DIVERSEY ST		ERNS
CHICAGO	S117520804		6525 W DIVERSEY AVE		IL CHICAGO ENV
CHICAGO	S117513178		565 W DIVERSEY AVE		IL CHICAGO ENV
CHICAGO	S117525021		725 W DIVERSEY AVE		IL CHICAGO ENV
CHICAGO	S117523835		7050 W DIVERSEY AVE		IL CHICAGO ENV
CHICAGO	S117523739		7039 W DIVERSEY AVE		IL CHICAGO ENV
CHICAGO	S117523633		7026 W DIVERSEY AVE		IL CHICAGO ENV
CHICAGO	S117523087		6942 W DIVERSEY AVE		IL CHICAGO ENV
CHICAGO	S117509549		530 W DIVERSEY AVE		IL CHICAGO ENV
CHICAGO	S117521260		6608 W DIVERSEY AVE		IL CHICAGO ENV
CHICAGO	S117459988		1145 W DIVERSEY AVE		IL CHICAGO ENV
CHICAGO	S117463871		1339 W DIVERSEY AVE		IL CHICAGO ENV
CHICAGO	S117462937		1301 W DIVERSEY AVE		IL CHICAGO ENV
CHICAGO	S117458971		1114 W DIVERSEY AVE		IL CHICAGO ENV
CHICAGO	S117889119		444 W DIVERSEY AVE		IL CHICAGO ENV
CHICAGO	S117890425		6605 W DIVERSEY AVE		IL CHICAGO ENV
CHICAGO	S117886216		1253 W DIVERSEY AVE		IL CHICAGO ENV
CHICAGO	S115762342		5545 WEST DIVERSEY		IL SPILLS

City	EDR ID	Site Name	Site Address	Zip	Database(s)
CHICAGO	S115747037		3820 W. DIVERSEY		IL SPILLS
CHICAGO	S115743698		2916 WEST DIVERSEY STREET		IL SPILLS
CHICAGO	S115498139	AMOCO OIL CO. #8634	5610 WEST DIVERSEY		IL RGA LUST
CHICAGO	S115504288	DRWILA, KAZIMLIERA	3820 WEST DIVERSEY		IL RGA LUST
CHICAGO	S115504072	DIVERSEY AVERS SERVICE	3820 WEST DIVERSEY		IL RGA LUST
CHICAGO	S115504071	DIVERSEY AUTO PARTS INC.	5049 WEST DIVERSEY		IL RGA LUST
CHICAGO	S115503337	CSG PROPERTIES LLC	3559 WEST DIVERSEY BOULEVARD		IL RGA LUST
CHICAGO	S117520108		6435 W DIVERSEY AVE		IL CHICAGO ENV
CHICAGO	S117521336		6618 W DIVERSEY AVE		IL CHICAGO ENV
CHICAGO	S117521241		6604 W DIVERSEY AVE		IL CHICAGO ENV
CHICAGO	S117523248		6970 W DIVERSEY AVE		IL CHICAGO ENV
CHICAGO	S117521145		659 W DIVERSEY AVE		IL CHICAGO ENV
CHICAGO	S117521037		6550 W DIVERSEY AVE		IL CHICAGO ENV
CHICAGO	S117520872		6534 W DIVERSEY AVE		IL CHICAGO ENV
CHICAGO	S117520610		6506 W DIVERSEY AVE		IL CHICAGO ENV
CHICAGO	S117519640		6400 W DIVERSEY AVE		IL CHICAGO ENV
CHICAGO	S117519559		639 W DIVERSEY AVE		IL CHICAGO ENV
CHICAGO	S117521446		6631 W DIVERSEY AVE		IL CHICAGO ENV
CHICAGO	S117520395		6459 W DIVERSEY AVE		IL CHICAGO ENV
CHICAGO	S117512198		5545 W DIVERSEY		IL CHICAGO ENV
CHICAGO	S117511744		551 W DIVERSEY AVE		IL CHICAGO ENV
CHICAGO	S117511515		548 W DIVERSEY AVE		IL CHICAGO ENV
CHICAGO	S117508714		521 W DIVERSEY AVE		IL CHICAGO ENV
CHICAGO	S117512614		561 W DIVERSEY AVE		IL CHICAGO ENV
CHICAGO	S117890354		6425 W DIVERSEY AVE		IL CHICAGO ENV
CHICAGO	S117464463		1399 W DIVERSEY AVE		IL CHICAGO ENV
CHICAGO	S117464031		1345 W DIVERSEY AVE		IL CHICAGO ENV
CHICAGO	S117461477		1217 W DIVERSEY AVE		IL CHICAGO ENV
CHICAGO	S117461375		1213 W DIVERSEY AVE		IL CHICAGO ENV
CHICAGO	S117460256		1155 W DIVERSEY AVE		IL CHICAGO ENV
CHICAGO	S117458549		1102 W DIVERSEY AVE		IL CHICAGO ENV
CHICAGO	S117459837		1141 W DIVERSEY AVE		IL CHICAGO ENV
CHICAGO	S117459226		1122 W DIVERSEY AVE		IL CHICAGO ENV
CHICAGO	S117456108		1010 W DIVERSEY AVE		IL CHICAGO ENV
CHICAGO	S115727192		4000 W. DIVERSEY		IL SPILLS
CHICAGO	S115740016		5412 W DIVERSEY		IL SPILLS
CHICAGO	S115737719		1901 WEST DIVERSEY		IL SPILLS
CHICAGO	S115733182		4200 W. DIVERSEY		IL SPILLS
CHICAGO	S115730579		4919 W. DIVERSEY		IL SPILLS
CHICAGO	S118240926		4441 WEST DIVERSEY WAY		IL SPILLS
CHICAGO	S115523204	YACULLO, CHARLES	4720-4740 WEST DIVERSEY		IL RGA LUST
CHICAGO	S115519924	STEWART WARNER CORP.	1826 WEST DIVERSEY		IL RGA LUST
CHICAGO	S115498018	AMOCO OIL CO. #5031	2401 WEST DIVERSEY		IL RGA LUST
CHICAGO	S115517188	ROL IND.	6625 WEST DIVERSEY		IL RGA LUST
CHICAGO	S117516137		6002 S DIVERSEY AVE		IL CHICAGO ENV
CHICAGO	S117516033		600 W DIVERSEY AVE		IL CHICAGO ENV
CHICAGO	S117510062		533 W DIVERSEY AVE		IL CHICAGO ENV

City	EDR ID	Site Name	Site Address	Zip	Database(s)
CHICAGO	S117500538		435 W DIVERSEY AVE		IL CHICAGO ENV
CHICAGO	S117497737		410 W DIVERSEY AVE		IL CHICAGO ENV
CHICAGO	S117477345		2211 W DIVERSEY PKWY		IL CHICAGO ENV
CHICAGO	S117461431		1215 W DIVERSEY AVE		IL CHICAGO ENV
CHICAGO	S117456643		1028 W DIVERSEY AVE		IL CHICAGO ENV
CHICAGO	S117456189		1012 W DIVERSEY AVE		IL CHICAGO ENV
CHICAGO	S117455930		1002 W DIVERSEY AVE		IL CHICAGO ENV
CHICAGO	S117463569		1326 W DIVERSEY AVE		IL CHICAGO ENV
CHICAGO	S117724995		4931 WEST DIVERSEY		IL SPILLS
CHICAGO	S108480122		DIVERSEY PKWY, LINCOLN AVE & N SEMINARY		IL SPILLS
CHICAGO	S115746981		2211 W. DIVERSEY PKWY		IL SPILLS
CHICAGO	S115746451		4720-4740 WEST DIVERSEY		IL SPILLS
CHICAGO	S115730422		1301 W. DIVERSEY		IL SPILLS
CHICAGO	S115740598		4700 W. DIVERSEY		IL SPILLS
CHICAGO	S115502936	CONTINENTAL BAKING CO.	1301 WEST DIVERSEY		IL RGA LUST
CHICAGO	S117523849		7054 W DIVERSEY AVE		IL CHICAGO ENV
CHICAGO	S117521399		6625 W DIVERSEY AVE		IL CHICAGO ENV
CHICAGO	S117521356		6620 W DIVERSEY AVE		IL CHICAGO ENV
CHICAGO	S117521750		6700 W DIVERSEY AVE		IL CHICAGO ENV
CHICAGO	S117521118		6565 W DIVERSEY AVE		IL CHICAGO ENV
CHICAGO	S117519680		6401 W DIVERSEY AVE		IL CHICAGO ENV
CHICAGO	S117520229		6445 W DIVERSEY AVE		IL CHICAGO ENV
CHICAGO	S117732367		4931 WEST DIVERSEY,		IL SPILLS
CHICAGO	S111880720		5049 W DIVERSTY		IL SPILLS
CHICAGO	S111883797		5955 W DIVERSY		IL SPILLS
CHICAGO	S115728164		5002 W. DIVERSY AVE.		IL SPILLS
CHICAGO	S112362632		1826 DIVERSY PARKWAY		IL SPILLS
CHICAGO	S115732678		6435 W. DIVERSY AVE.		IL SPILLS
CHICAGO	2010962009		DIVERSY BRIDGE		ERNS
CHICAGO	S118359885		4441 WEST DIVERSY AVE		IL SPILLS
CHICAGO	S111880565		5601 DIVERSY		IL SPILLS
CHICAGO	S115726543		DIVERSY PARKWAY / HARBOR		IL SPILLS
CHICAGO	S115519598	SPYRAKOS, JIMMIE	4356 WEST DIVERSY		IL RGA LUST
CHICAGO	2014096060		4626 WEST DIVERSY AVE.		ERNS
CHICAGO	S115729063		5601 DIVERSY		IL SPILLS
CHICAGO	S115761621		4356 WEST DIVERSY		IL SPILLS
CHICAGO	S111878045		DIVERSY HARBOR, DIVERSY PKWY		IL SPILLS
CHICAGO	S115732297		5955 W. DIVERSY		IL SPILLS
CHICAGO	S115745023		920 WEST DIVERSY		IL SPILLS
CHICAGO	S115768832		3522 WEST DIVERSY PARKWAY		IL SPILLS
CHICAGO	1009203693	CAVANNA DRAPERY CURTAIN WKS INC	653 DIVERYEY PKWY		EDR Hist Cleaner
CHICAGO	S115751532		3353 W. DIVISION		IL SPILLS
CHICAGO	S115722125		875 WEST DIVISION		IL SPILLS
CHICAGO	S115719003		4700 WEST DIVISION		IL SPILLS
CHICAGO	S115731330		2751 WEST DIVISION AVE.		IL SPILLS
CHICAGO	S115508258	HOOKER DIVISION L.L.C.	901 DIVISION ST.		IL RGA LUST
CHICAGO	S115518276	SHELL OIL CO.	2751 WEST DIVISION		IL RGA LUST

City	EDR ID	Site Name	Site Address	Zip	Database(s)
CHICAGO	S115734480		2805 W. DIVISION		IL SPILLS
CHICAGO	S115731398		1400 W. DIVISION & NOBLE		IL SPILLS
CHICAGO	S115776005		3410 W. DIVISION		IL SPILLS
CHICAGO	S115505669	FEDERAL EXPRESS	875 WEST DIVISION		IL RGA LUST
CHICAGO	S115518185	SHELL OIL CO.	1400 WEST DIVISION & NOBLE		IL RGA LUST
CHICAGO	S115517870	SCHWARZ, RUDIGER	4459 WEST DIVISION		IL RGA LUST
CHICAGO	S117464569		1400 W DIVISION		IL CHICAGO ENV
CHICAGO	S115497520	AMBAR CONSTRUCTION CO. INC.	5201 WEST DIVISION		IL RGA LUST
CHICAGO	S115740949		4431 W. DIVISION		IL SPILLS
CHICAGO	S115726697		3401 W. DIVISION		IL SPILLS
CHICAGO	S115723168		3401 WEST DIVISION		IL SPILLS
CHICAGO	S115522777	WHOLESALE OIL CO.	4800 WEST DIVISION		IL RGA LUST
CHICAGO	2010947297		DIVISION AND HALSTED BRIDGE		ERNS
CHICAGO	S115504082	DIVISION BUILDINGS LLC	1071 WEST DIVISION		IL RGA LUST
CHICAGO	S115773949		1071 WEST DIVISION		IL SPILLS
CHICAGO	2001563085		DIVISION STREET		ERNS
CHICAGO	S115748609		5035 WEST DIVISION		IL SPILLS
CHICAGO	S115760036		3855 W. DIVISION		IL SPILLS
CHICAGO	S115746961		4824 WEST DIVISION		IL SPILLS
CHICAGO	S115758460		5035 WEST DIVISION		IL SPILLS
CHICAGO	S115498023	AMOCO OIL CO. #5072	3954 DIVISION		IL RGA LUST
CHICAGO	S115507811	HELENE CURTIS	4700 WEST DIVISION		IL RGA LUST
CHICAGO	S115506846	GLOBAL GAS STATION	5035 WEST DIVISION		IL RGA LUST
CHICAGO	S117484310		2751 W DIVISION		IL CHICAGO ENV
CHICAGO	S115761854		1700 W. DIVISION		IL SPILLS
CHICAGO	S115732842		4857 W. DIVISION		IL SPILLS
CHICAGO	S115740359		901 DIVISION ST.		IL SPILLS
CHICAGO	S115497792	AMOCO OIL CO. #15438	1334 WEST DIVISION		IL RGA LUST
CHICAGO	S115718552		4026 WEST DIVISION		IL SPILLS
CHICAGO	S115731403		1334 W. DIVISION		IL SPILLS
CHICAGO	S115502914	CONSTRUCTION SUPPLY	4851 WEST DIVISION		IL RGA LUST
CHICAGO	S115512993	MIDTOWN FOOD	3855 WEST DIVISION		IL RGA LUST
CHICAGO	S115500492	BURKE DISPLAY MFG.	3401 WEST DIVISION		IL RGA LUST
CHICAGO	S115500491	BURKE COMMUNICATIONS	3401 WEST DIVISION		IL RGA LUST
CHICAGO	S115519703	ST. MARY OF NAZARETH HOSPITAL CTR.	2222 WEST DIVISION		IL RGA LUST
CHICAGO	S115504081	DIVISION AUTO	3353 WEST DIVISION		IL RGA LUST
CHICAGO	S115734536		3954 DIVISION		IL SPILLS
CHICAGO	S115721656		2751 WEST DIVISION		IL SPILLS
CHICAGO	S115758156		834 W. DIVISION		IL SPILLS
CHICAGO	S115497693	AMOCO ACA MANAGEMENT #15552	2805 WEST DIVISION		IL RGA LUST
CHICAGO	S115520774	TOP VALUE MUFFLER & BRAKES	4857 WEST DIVISION		IL RGA LUST
CHICAGO	S115519714	ST. MARY'S OF NAZARETH HOSPITAL CENTER	2233 WEST DIVISION		IL RGA LUST
CHICAGO	S116761460		1241 W DIVISION ST		IL SPILLS
CHICAGO	S115769680		1400 WEST DIVISION STREET		IL SPILLS
CHICAGO	1009183750	FLORENCE DRAPERIES	18129 DIXIE HWY		EDR Hist Cleaner
CHICAGO	S115739837		8133 S. DOBSON		IL SPILLS
CHICAGO	S115731089		8133 S. DOBSON		IL SPILLS

City	EDR ID	Site Name	Site Address	Zip	Database(s)
CHICAGO	S115519070	SOFT SHEEN	8830 EAST DOBSON		IL RGA LUST
CHICAGO	2003135070		133 S DOBSON		HMIRS
CHICAGO	S115521532	UNITED PARCEL SERVICE	8133 SOUTH DOBSON		IL RGA LUST
CHICAGO	S115733704		8830 S. DOBSON		IL SPILLS
CHICAGO	S111885202		9930 S DOBSON		IL SPILLS
CHICAGO	S112351935		8140 S DOBSON GULF RR YARD		IL SPILLS
CHICAGO	2013041061		DOCK SIDE		ERNS
CHICAGO	98446488		J DOCK BURNHAM NEAR SOLDIERS FIE		ERNS
CHICAGO	89117859		DOCK #10 JACKSON PARK INNER HARBOR		ERNS
CHICAGO	8867935		DOCK-E		ERNS
CHICAGO	2013008615	DOCKS	DOCKS		HMIRS
CHICAGO	S115773375		DOCTORS HOSPITAL 5800 SOUTH STONEY ISLAND		IL SPILLS
CHICAGO	S115719533		12000 SOUTH DODIE AVENUE		IL SPILLS
CHICAGO	S115753473		12101 S. DODY AVE.		IL SPILLS
CHICAGO	1009119354	EMERY JOHN C	623 DOLE AV		EDR Hist Auto
CHICAGO	S111903494		DOLLAR RENT A CAR INC (OHARE AP)		IL SPILLS
CHICAGO	S115751962		DOLLAR RENT A CAR/O'HARA		IL SPILLS
CHICAGO	1009204902	PASARETTIE LOUIS	746 DOOMIS		EDR Hist Cleaner
CHICAGO	S117527420		7759 S DORCHESTER AVE		IL CHICAGO ENV
CHICAGO	S117503730		4701 S DORCHESTER		IL CHICAGO ENV
CHICAGO	S117533913		9955 S DORCHESTER AVE		IL CHICAGO ENV
CHICAGO	96507592		8633 DORCHSTER		ERNS
CHICAGO	S112361530		1200 SOUTH DOTIE AVENUE		IL SPILLS
CHICAGO	S115726920		SOUTH DOTY AVENUE		IL SPILLS
CHICAGO	S117463162		13100 S DOTY AVE		IL CHICAGO ENV
CHICAGO	S117464405		13731 S DOTY AVE		IL CHICAGO ENV
CHICAGO	S109700137		W DOTY AVE BETWEEN 126TH & 127TH ST		IL SPILLS
CHICAGO	S117461211		1205 S DOTY AVE		IL CHICAGO ENV
CHICAGO	S111925091		DOTY AVE. WEST BETWEEN 126TH & 127TH ST.		IL SPILLS
CHICAGO	S115501824	CHICAGO, CITY OF	10300 SOUTH DOTY		IL RGA LUST
CHICAGO	S115771109		DOTY AVENUE WEST BETWEEN 126TH AND 127TH STREET - WEST SIDE		IL SPILLS
CHICAGO	S115750871		DOTY ST.		IL SPILLS
CHICAGO	S117464409		13747 S DOTY AVE		IL CHICAGO ENV
CHICAGO	S115763231		12900 S. DOTY		IL SPILLS
CHICAGO	S111878421		S DOTY AVE		IL SPILLS
CHICAGO	S111902403		DOTY ST		IL SPILLS
CHICAGO	S117462885		13000 S DOTY AVE		IL CHICAGO ENV
CHICAGO	S117464398		13721 S DOTY AVE		IL CHICAGO ENV
CHICAGO	S115752051		10300 S. DOTY		IL SPILLS
CHICAGO	S117488258		3144 W DOUGLAS		IL CHICAGO ENV
CHICAGO	S117492074		3500 W DOUGLAS DR		IL CHICAGO ENV
CHICAGO	S117489645		3256 W DOUGLAS		IL CHICAGO ENV
CHICAGO	S117491684		3444 W DOUGLAS		IL CHICAGO ENV
CHICAGO	S117488142		3137 W DOUGLAS		IL CHICAGO ENV
CHICAGO	1009214505	LIPSEY PRODUCTS CO	3843 DOUGLAS BL		EDR Hist Cleaner
CHICAGO	S117489073		3224 W DOUGLAS DR		IL CHICAGO ENV



City	EDR ID	Site Name	Site Address	Zip	Database(s)
CHICAGO	S112355272		4951 NORTH DOVER		IL SPILLS
CHICAGO	S112355274		4951 N. DOVER		IL SPILLS
CHICAGO	1009205239	SAVITT B M CO	720 DOWEY PL		EDR Hist Cleaner
CHICAGO	2011992370		1400 DOWNS DR		ERNS
CHICAGO	S115735371		1920 DOWNS DRIVE		IL SPILLS
CHICAGO	S117528839		8142 S DR MARTN LUTHR KING JR DR		IL CHICAGO ENV
CHICAGO	S117522394		6810 S DR MARTN LUTHR KING JR DR		IL CHICAGO ENV
CHICAGO	S117533375		9514 S DR MARTN LUTHR KING JR DR		IL CHICAGO ENV
CHICAGO	S117533302		9500 S DR MARTIN L KING JR DR		IL CHICAGO ENV
CHICAGO	S117527640		7835 S DR MARTIN L KING JR DR		IL CHICAGO ENV
CHICAGO	S117532666		9263 S DR MARTN LUTHR KING JR DR		IL CHICAGO ENV
CHICAGO	S117529742		8330 S DR MARTIN L KING JR DR		IL CHICAGO ENV
CHICAGO	S117529692		8320 S DR MARTN LUTHR KING JR DR		IL CHICAGO ENV
CHICAGO	S117529374		8245 S DR MARTN LUTHR KING JR DR		IL CHICAGO ENV
CHICAGO	S117529239		8224 S DR MARTN LUTHR KING JR DR		IL CHICAGO ENV
CHICAGO	S117522968		6926 S DR MARTN LUTHR KING JR DR		IL CHICAGO ENV
CHICAGO	S117522717		6858 S DR MARTN LUTHR KING JR DR		IL CHICAGO ENV
CHICAGO	S117517506		6142 S DR MARTN LUTHR KING JR DR		IL CHICAGO ENV
CHICAGO	S117520113		6436 S DR MARTN LUTHR KING JR DR		IL CHICAGO ENV
CHICAGO	S117518766		6301 S DR MARTN LUTHR KING JR DR		IL CHICAGO ENV
CHICAGO	S117519660		6401 S DR MARTN LUTHR KING JR DR		IL CHICAGO ENV
CHICAGO	S117519659		6401 S DR MARTIN L KING JR DR		IL CHICAGO ENV
CHICAGO	S117518429		6244 S DR MARTN LUTHR KING JR DR		IL CHICAGO ENV
CHICAGO	S117512871		5628 S DR MARTIN L KING JR DR		IL CHICAGO ENV
CHICAGO	S117516587		6037 S DR MARTN LUTHR KING JR DR		IL CHICAGO ENV
CHICAGO	S117511789		5514 S DR MARTN LUTHR KING JR DR		IL CHICAGO ENV
CHICAGO	S117510444		5356 S DR MARTN LUTHR KING JR DR		IL CHICAGO ENV
CHICAGO	S117505957		4930 S DR MARTIN L KING JR DR		IL CHICAGO ENV
CHICAGO	S117503650		4700 S DR MARTN LUTHR KING JR DR		IL CHICAGO ENV
CHICAGO	S117503358		4641 S DR MARTN LUTHR KING JR DR		IL CHICAGO ENV
CHICAGO	S117504326		4747 S DR MARTN LUTHR KING JR DR		IL CHICAGO ENV
CHICAGO	S117502551		4549 S DR MARTN LUTHR KING JR DR		IL CHICAGO ENV
CHICAGO	S117495898		3901 S DR MARTN LUTHR KING JR DR		IL CHICAGO ENV
CHICAGO	S117500170		4326 S DR MARTN LUTHR KING JR DR		IL CHICAGO ENV
CHICAGO	S117499537		4254 S DR MARTN LUTHR KING JR DR		IL CHICAGO ENV
CHICAGO	S117499138		4226 S DR MARTN LUTHR KING JR DR		IL CHICAGO ENV
CHICAGO	S117495443		3833 S DR MARTN LUTHR KING JR DR		IL CHICAGO ENV
CHICAGO	S117497903		4108 S DR MARTN LUTHR KING JR DR		IL CHICAGO ENV
CHICAGO	S117495137		3811 S DR MARTN LUTHR KING JR DR		IL CHICAGO ENV
CHICAGO	S117496097		3917 S DR MARTN LUTHR KING JR DR		IL CHICAGO ENV
CHICAGO	S117494375		3722 S DR MARTN LUTHR KING JR DR		IL CHICAGO ENV
CHICAGO	S117494268		3715 S DR MARTN LUTHR KING JR DR		IL CHICAGO ENV
CHICAGO	S117491922		3469 S DR MARTN LUTHR KING JR DR		IL CHICAGO ENV
CHICAGO	S117482007		2551 S DR MARTN LUTHR KING JR DR		IL CHICAGO ENV
CHICAGO	S117481218		2501 S DR MARTN LUTHR KING JR DR		IL CHICAGO ENV
CHICAGO	S117481363		2510 S DR MARTN LUTHR KING JR DR		IL CHICAGO ENV
CHICAGO	S117477840		2233 S DR MARTN LUTHR KING JR DR		IL CHICAGO ENV

City	EDR ID	Site Name	Site Address	Zip	Database(s)
CHICAGO	S117463451		1322 S DR MARTN LUTHR KING JR DR		IL CHICAGO ENV
CHICAGO	S117886066		11442 S DR MARTN LUTHR KING JR DR		IL CHICAGO ENV
CHICAGO	S117891076		9600 S DR MARTN LUTHR KING JR DR		IL CHICAGO ENV
CHICAGO	S117890915		8718 S DR MARTN LUTHR KING JR DR		IL CHICAGO ENV
CHICAGO	S117890656		7432 S DR MARTN LUTHR KING JR DR		IL CHICAGO ENV
CHICAGO	S117890239		6207 S DR MARTN LUTHR KING JR DR		IL CHICAGO ENV
CHICAGO	S117889713		5210 S DR MARTN LUTHR KING JR DR		IL CHICAGO ENV
CHICAGO	S117889341		4716 S DR MARTN LUTHR KING JR DR		IL CHICAGO ENV
CHICAGO	1009075087	STANDARD OIL 25TH DR M L KING DR	2501 S DR MARTIN LUTHER KING JR DR		EDR Hist Auto
CHICAGO	S117524945		7241 S DR MARTN LUTHR KING JR DR		IL CHICAGO ENV
CHICAGO	S117530991		8649 S DR MARTIN L KING JR DR		IL CHICAGO ENV
CHICAGO	S117524716		7212 S DR MARTN LUTHR KING JR DR		IL CHICAGO ENV
CHICAGO	S117524610		7200 S DR MARTIN L KING JR DR		IL CHICAGO ENV
CHICAGO	S117530298		8459 S DR MARTN LUTHR KING JR DR		IL CHICAGO ENV
CHICAGO	S117528177		8000 S DR MARTN LUTHR KING JR DR		IL CHICAGO ENV
CHICAGO	S117524355		7140 S DR MARTIN L KING JR DR		IL CHICAGO ENV
CHICAGO	S117522632		6842 S DR MARTIN L KING JR DR		IL CHICAGO ENV
CHICAGO	S117522410		6812 S DR MARTN LUTHR KING JR DR		IL CHICAGO ENV
CHICAGO	S117527817		7901 S DR MARTIN L KING JR DR		IL CHICAGO ENV
CHICAGO	S117533830		9901 S DR MARTIN L KING JR DR		IL CHICAGO ENV
CHICAGO	S117890761		7959 S DR MARTIN L KING JR DR		IL CHICAGO ENV
CHICAGO	S117889323		4702 S DR MARTN LUTHR KING JR DR		IL CHICAGO ENV
CHICAGO	S117887265		2200 S DR MARTN LUTHR KING JR DR		IL CHICAGO ENV
CHICAGO	S117507257		5053 S DR MARTN LUTHR KING JR DR		IL CHICAGO ENV
CHICAGO	S117507006		5036 S DR MARTIN L KING JR DR		IL CHICAGO ENV
CHICAGO	S117503369		4642 S DR MARTN LUTHR KING JR DR		IL CHICAGO ENV
CHICAGO	S117519409		6350 S DR MARTN LUTHR KING JR DR		IL CHICAGO ENV
CHICAGO	S117503201		4630 S DR MARTN LUTHR KING JR DR		IL CHICAGO ENV
CHICAGO	S117505287		4849 S DR MARTIN L KING JR DR		IL CHICAGO ENV
CHICAGO	S117517959		6208 S DR MARTN LUTHR KING JR DR		IL CHICAGO ENV
CHICAGO	S117519283		6341 S DR MARTIN L KING JR DR		IL CHICAGO ENV
CHICAGO	S117519133		6331 S DR MARTN LUTHR KING JR DR		IL CHICAGO ENV
CHICAGO	S117513101		5644 S DR MARTN LUTHR KING JR DR		IL CHICAGO ENV
CHICAGO	S117504467		4757 S DR MARTIN L KING JR DR		IL CHICAGO ENV
CHICAGO	S117515755		5950 S DR MARTN LUTHR KING JR DR		IL CHICAGO ENV
CHICAGO	S117513040		5640 S DR MARTN LUTHR KING JR DR		IL CHICAGO ENV
CHICAGO	S117497881		4106 S DR MARTN LUTHR KING JR DR		IL CHICAGO ENV
CHICAGO	S117494969		3800 S DR MARTN LUTHR KING JR DR		IL CHICAGO ENV
CHICAGO	S117499735		4300 S DR MARTN LUTHR KING JR DR		IL CHICAGO ENV
CHICAGO	S117499800		4301 S DR MARTN LUTHR KING JR DR		IL CHICAGO ENV
CHICAGO	S117480256		2421 S DR MARTN LUTHR KING JR DR		IL CHICAGO ENV
CHICAGO	S117479224		2330 S DR MARTN LUTHR KING JR DR		IL CHICAGO ENV
CHICAGO	S117482461		2616 S DR MARTN LUTHR KING JR DR		IL CHICAGO ENV
CHICAGO	S117457851		10659 S DR MARTIN L KING JR DR		IL CHICAGO ENV
CHICAGO	S117463019		1305 S DR MARTN LUTHR KING JR DR		IL CHICAGO ENV
CHICAGO	S117462886		13000 S DR MARTN LUTHR KING JR DR		IL CHICAGO ENV
CHICAGO	S117463011		13046 S DR MARTN LUTHR KING JR DR		IL CHICAGO ENV

City	EDR ID	Site Name	Site Address	Zip	Database(s)
CHICAGO	S117463748		13330 S DR MARTN LUTHR KING JR DR		IL CHICAGO ENV
CHICAGO	S116405004		8000 S DR MARTIN LUTHER KING JR DRIVE		IL SPILLS
CHICAGO	1009075175	BOLLING SHELL	7900 S DR MARTIN LUTHER KING JR DR		EDR Hist Auto
CHICAGO	1009075324	EDDIE S STANDARD SERV	7450 S DR MARTIN LUTHER KING JR DR		EDR Hist Auto
CHICAGO	1009073764	JIM S FRIENDLY MOBILE STA	8301 S DR MARTIN LUTHER KING JR DR		EDR Hist Auto
CHICAGO	S117463477		13220 S DR MARTN LUTHR KING JR DR		IL CHICAGO ENV
CHICAGO	S117463753		13336 S DR MARTN LUTHR KING JR DR		IL CHICAGO ENV
CHICAGO	S117462965		1302 S DR MARTN LUTHR KING JR DR		IL CHICAGO ENV
CHICAGO	S117459494		1131 S DR MARTN LUTHR KING JR DR		IL CHICAGO ENV
CHICAGO	S117457356		10500 S DR MARTN LUTHR KING JR DR		IL CHICAGO ENV
CHICAGO	S117890514		6929 S DR MARTIN L KING JR DR		IL CHICAGO ENV
CHICAGO	S117890312		6335 S DR MARTN LUTHR KING JR DR		IL CHICAGO ENV
CHICAGO	S117889432		4835 S DR MARTN LUTHR KING JR DR		IL CHICAGO ENV
CHICAGO	S117520190		6442 S DR MARTN LUTHR KING JR DR		IL CHICAGO ENV
CHICAGO	S117519728		6407 S DR MARTN LUTHR KING JR DR		IL CHICAGO ENV
CHICAGO	S117519484		6358 S DR MARTN LUTHR KING JR DR		IL CHICAGO ENV
CHICAGO	S117519455		6355 S DR MARTN LUTHR KING JR DR		IL CHICAGO ENV
CHICAGO	S117519213		6337 S DR MARTIN L KING JR DR		IL CHICAGO ENV
CHICAGO	S117529552		8300 S DR MARTIN L KING JR DR		IL CHICAGO ENV
CHICAGO	S117529454		8258 S DR MARTIN L KING JR DR		IL CHICAGO ENV
CHICAGO	S117523351		7000 S DR MARTN LUTHR KING JR DR		IL CHICAGO ENV
CHICAGO	S117517712		6160 S DR MARTN LUTHR KING JR DR		IL CHICAGO ENV
CHICAGO	S117517619		6152 S DR MARTN LUTHR KING JR DR		IL CHICAGO ENV
CHICAGO	S117529076		8200 S DR MARTN LUTHR KING JR DR		IL CHICAGO ENV
CHICAGO	S117523136		6949 S DR MARTN LUTHR KING JR DR		IL CHICAGO ENV
CHICAGO	S117528709		8121 S DR MARTN LUTHR KING JR DR		IL CHICAGO ENV
CHICAGO	S117521185		6600 S DR MARTN LUTHR KING JR DR		IL CHICAGO ENV
CHICAGO	S117521055		6553 S DR MARTIN L KING JR DR		IL CHICAGO ENV
CHICAGO	S117532611		9240 S DR MARTN LUTHR KING JR DR		IL CHICAGO ENV
CHICAGO	S117528358		8026 S DR MARTIN L KING JR DR		IL CHICAGO ENV
CHICAGO	S117526285		7500 S DR MARTN LUTHR KING JR DR		IL CHICAGO ENV
CHICAGO	S117527898		7918 S DR MARTN LUTHR KING JR DR		IL CHICAGO ENV
CHICAGO	S117531118		8701 S DR MARTN LUTHR KING JR DR		IL CHICAGO ENV
CHICAGO	S117531080		8700 S DR MARTIN L KING JR DR		IL CHICAGO ENV
CHICAGO	S117525067		7255 S DR MARTN LUTHR KING JR DR		IL CHICAGO ENV
CHICAGO	S117516570		6036 S DR MARTN LUTHR KING JR DR		IL CHICAGO ENV
CHICAGO	S117516419		6024 S DR MARTN LUTHR KING JR DR		IL CHICAGO ENV
CHICAGO	S117515288		5914 S DR MARTN LUTHR KING JR DR		IL CHICAGO ENV
CHICAGO	S117515257		5910 S DR MARTN LUTHR KING JR DR		IL CHICAGO ENV
CHICAGO	S117515127		5900 S DR MARTN LUTHR KING JR DR		IL CHICAGO ENV
CHICAGO	S117509304		5248 S DR MARTN LUTHR KING JR DR		IL CHICAGO ENV
CHICAGO	S117511638		5500 S DR MARTN LUTHR KING JR DR		IL CHICAGO ENV
CHICAGO	S117506322		4964 S DR MARTIN L KING JR DR		IL CHICAGO ENV
CHICAGO	S117508074		5136 S DR MARTN LUTHR KING JR DR		IL CHICAGO ENV
CHICAGO	S117506198		4949 S DR MARTN LUTHR KING JR DR		IL CHICAGO ENV
CHICAGO	S117505749		4915 S DR MARTN LUTHR KING JR DR		IL CHICAGO ENV
CHICAGO	S117500239		4331 S DR MARTN LUTHR KING JR DR		IL CHICAGO ENV

City	EDR ID	Site Name	Site Address	Zip	Database(s)
CHICAGO	S117503339		4640 S DR MARTN LUTHR KING JR DR		IL CHICAGO ENV
CHICAGO	S117503446		4649 S DR MARTN LUTHR KING JR DR		IL CHICAGO ENV
CHICAGO	S117456693		10300 S DR MARTN LUTHR KING JR DR		IL CHICAGO ENV
CHICAGO	S117499336		4241 S DR MARTN LUTHR KING JR DR		IL CHICAGO ENV
CHICAGO	S117499263		4237 S DR MARTN LUTHR KING JR DR		IL CHICAGO ENV
CHICAGO	S117493939		3657 S DR MARTN LUTHR KING JR DR		IL CHICAGO ENV
CHICAGO	S117494177		3708 S DR MARTN LUTHR KING JR DR		IL CHICAGO ENV
CHICAGO	S117494643		3740 S DR MARTN LUTHR KING JR DR		IL CHICAGO ENV
CHICAGO	S117495819		39 S DR MARTN LUTHR KING JR DR		IL CHICAGO ENV
CHICAGO	S117487513		3100 S DR MARTN LUTHR KING JR DR		IL CHICAGO ENV
CHICAGO	S117487576		3101 S DR MARTN LUTHR KING JR DR		IL CHICAGO ENV
CHICAGO	S117491774		3450 S DR MARTN LUTHR KING JR DR		IL CHICAGO ENV
CHICAGO	S117478655		2301 S DR MARTN LUTHR KING JR DR		IL CHICAGO ENV
CHICAGO	S117482196		2600 S DR MARTN LUTHR KING JR DR		IL CHICAGO ENV
CHICAGO	S117482385		2611 S DR MARTN LUTHR KING JR DR		IL CHICAGO ENV
CHICAGO	S117477339		2211 S DR MARTN LUTHR KING JR DR		IL CHICAGO ENV
CHICAGO	S117481912		2545 S DR MARTN LUTHR KING JR DR		IL CHICAGO ENV
CHICAGO	S117477646		2223 S DR MARTN LUTHR KING JR DR		IL CHICAGO ENV
CHICAGO	1009185957	TAILORITE COMPLETE CLOTHING CARE	6501 S DR MARTIN LUTHER KING JR DR		EDR Hist Cleaner
CHICAGO	1009187648	GINSBURG MARVIN	8302 S DR MARTIN LUTHER KING JR DR		EDR Hist Cleaner
CHICAGO	1009187583	FREEMAN AND SONS CLNRS	6249 S DR MARTIN LUTHER KING JR DR		EDR Hist Cleaner
CHICAGO	1009075994	IVY S ARCO SERVICE STA	7100 S DR MARTIN LUTHER KING JR DR		EDR Hist Auto
CHICAGO	1009072284	STANDARD OIL SONNY S STANDARD	3339 S DR MARTIN LUTHER KING JR DR		EDR Hist Auto
CHICAGO	S117527940		7928 S DR MARTN LUTHR KING JR DR		IL CHICAGO ENV
CHICAGO	S117528200		8001 S DR MARTN LUTHR KING JR DR		IL CHICAGO ENV
CHICAGO	S117527818		7901 S DR MARTN LUTHR KING JR DR		IL CHICAGO ENV
CHICAGO	S117533831		9901 S DR MARTN LUTHR KING JR DR		IL CHICAGO ENV
CHICAGO	S117527707		7850 S DR MARTIN L KING JR DR		IL CHICAGO ENV
CHICAGO	S117532338		9168 S DR MARTN LUTHR KING JR DR		IL CHICAGO ENV
CHICAGO	S117531117		8701 S DR MARTIN L KING JR DR		IL CHICAGO ENV
CHICAGO	S117532314		9158 S DR MARTN LUTHR KING JR DR		IL CHICAGO ENV
CHICAGO	S117517142		6115 S DR MARTN LUTHR KING JR DR		IL CHICAGO ENV
CHICAGO	S117524883		7235 S DR MARTN LUTHR KING JR DR		IL CHICAGO ENV
CHICAGO	S117523993		7100 S DR MARTN LUTHR KING JR DR		IL CHICAGO ENV
CHICAGO	S117523992		7100 S DR MARTIN L KING JR DR		IL CHICAGO ENV
CHICAGO	S117516431		6025 S DR MARTN LUTHR KING JR DR		IL CHICAGO ENV
CHICAGO	S117520209		6444 S DR MARTN LUTHR KING JR DR		IL CHICAGO ENV
CHICAGO	S117520050		6430 S DR MARTN LUTHR KING JR DR		IL CHICAGO ENV
CHICAGO	S117515700		5946 S DR MARTN LUTHR KING JR DR		IL CHICAGO ENV
CHICAGO	S117518082		6218 S DR MARTIN L KING JR DR		IL CHICAGO ENV
CHICAGO	S117522520		6826 S DR MARTN LUTHR KING JR DR		IL CHICAGO ENV
CHICAGO	S117516072		6000 S DR MARTN LUTHR KING JR DR		IL CHICAGO ENV
CHICAGO	S117521395		6625 S DR MARTN LUTHR KING JR DR		IL CHICAGO ENV
CHICAGO	S117520887		6536 S DR MARTN LUTHR KING JR DR		IL CHICAGO ENV
CHICAGO	S117512459		5600 S DR MARTN LUTHR KING JR DR		IL CHICAGO ENV
CHICAGO	S117509848		5316 S DR MARTN LUTHR KING JR DR		IL CHICAGO ENV
CHICAGO	S117506869		5026 S DR MARTN LUTHR KING JR DR		IL CHICAGO ENV

City	EDR ID	Site Name	Site Address	Zip	Database(s)
CHICAGO	S117505826		4920 S DR MARTN LUTHR KING JR DR		IL CHICAGO ENV
CHICAGO	S117503731		4701 S DR MARTN LUTHR KING JR DR		IL CHICAGO ENV
CHICAGO	S117503508		4653 S DR MARTN LUTHR KING JR DR		IL CHICAGO ENV
CHICAGO	S117503262		4635 S DR MARTIN L KING JR DR		IL CHICAGO ENV
CHICAGO	S117507178		5049 S DR MARTIN LUTHER KING JR DR		IL CHICAGO ENV
CHICAGO	S117507796		5120 S DR MARTN LUTHR KING JR DR		IL CHICAGO ENV
CHICAGO	S117507025		5038 S DR MARTN LUTHR KING JR DR		IL CHICAGO ENV
CHICAGO	S117506983		5035 S DR MARTN LUTHR KING JR DR		IL CHICAGO ENV
CHICAGO	S117501744		4458 S DR MARTN LUTHR KING JR DR		IL CHICAGO ENV
CHICAGO	S117502651		4555 S DR MARTN LUTHR KING JR DR		IL CHICAGO ENV
CHICAGO	S117498742		4200 S DR MARTN LUTHR KING JR DR		IL CHICAGO ENV
CHICAGO	S117501933		4501 S DR MARTN LUTHR KING JR DR		IL CHICAGO ENV
CHICAGO	S117496525		3949 S DR MARTN LUTHR KING JR DR		IL CHICAGO ENV
CHICAGO	S117495590		3843 S DR MARTN LUTHR KING JR DR		IL CHICAGO ENV
CHICAGO	S117495017		3801 S DR MARTN LUTHR KING JR DR		IL CHICAGO ENV
CHICAGO	S117494684		3743 S DR MARTN LUTHR KING JR DR		IL CHICAGO ENV
CHICAGO	S117494386		3723 S DR MARTN LUTHR KING JR DR		IL CHICAGO ENV
CHICAGO	S117491369		3423 S DR MARTN LUTHR KING JR DR		IL CHICAGO ENV
CHICAGO	S117891089		9801 S DR MARTN LUTHR KING JR DR		IL CHICAGO ENV
CHICAGO	S117891057		9501 S DR MARTIN LUTHER KING JR DR		IL CHICAGO ENV
CHICAGO	S117890914		8717 S DR MARTN LUTHR KING JR DR		IL CHICAGO ENV
CHICAGO	S117888277		3401 S DR MARTIN LUTHER KING JR DR		IL CHICAGO ENV
CHICAGO	S117479912		2401 S DR MARTN LUTHR KING JR DR		IL CHICAGO ENV
CHICAGO	S117481263		2502 S DR MARTN LUTHR KING JR DR		IL CHICAGO ENV
CHICAGO	S117481615		2525 S DR MARTN LUTHR KING JR DR		IL CHICAGO ENV
CHICAGO	S117483816		2722 S DR MARTN LUTHR KING JR DR		IL CHICAGO ENV
CHICAGO	S117482498		2618 S DR MARTN LUTHR KING JR DR		IL CHICAGO ENV
CHICAGO	S117477883		2235 S DR MARTN LUTHR KING JR DR		IL CHICAGO ENV
CHICAGO	S117463381		1320 S DR MARTN LUTHR KING JR DR		IL CHICAGO ENV
CHICAGO	S117456445		10205 S DR MARTN LUTHR KING JR DR		IL CHICAGO ENV
CHICAGO	1009186212	DAVID WEBER DRY CLNRS	6256 S DR MARTIN LUTHER KING JR DR		EDR Hist Cleaner
CHICAGO	S117494369		3721 S DR MARTN LUTHR KING JR DR		IL CHICAGO ENV
CHICAGO	S117516351		6019 S DR MARTN LUTHR KING JR DR		IL CHICAGO ENV
CHICAGO	S117513409		5700 S DR MARTN LUTHR KING JR DR		IL CHICAGO ENV
CHICAGO	S117497969		4112 S DR MARTN LUTHR KING JR DR		IL CHICAGO ENV
CHICAGO	S117508843		5218 S DR MARTN LUTHR KING JR DR		IL CHICAGO ENV
CHICAGO	S117501870		4500 S DR MARTN LUTHR KING JR DR		IL CHICAGO ENV
CHICAGO	S117498972		4214 S DR MARTN LUTHR KING JR DR		IL CHICAGO ENV
CHICAGO	S117504691		4806 S DR MARTN LUTHR KING JR DR		IL CHICAGO ENV
CHICAGO	S117508091		5138 S DR MARTN LUTHR KING JR DR		IL CHICAGO ENV
CHICAGO	S117499578		4257 S DR MARTN LUTHR KING JR DR		IL CHICAGO ENV
CHICAGO	S117495407		3830 S DR MARTN LUTHR KING JR DR		IL CHICAGO ENV
CHICAGO	S117496499		3947 S DR MARTN LUTHR KING JR DR		IL CHICAGO ENV
CHICAGO	S117499436		4248 S DR MARTN LUTHR KING JR DR		IL CHICAGO ENV
CHICAGO	S117497767		4100 S DR MARTN LUTHR KING JR DR		IL CHICAGO ENV
CHICAGO	S117506735		5015 S DR MARTN LUTHR KING JR DR		IL CHICAGO ENV
CHICAGO	S117516529		6033 S DR MARTN LUTHR KING JR DR		IL CHICAGO ENV

City	EDR ID	Site Name	Site Address	Zip	Database(s)
CHICAGO	S117516413		6023 S DR MARTIN L KING JR DR		IL CHICAGO ENV
CHICAGO	S117506526		5001 S DR MARTN LUTHR KING JR DR		IL CHICAGO ENV
CHICAGO	S117478586		2300 S DR MARTN LUTHR KING JR DR		IL CHICAGO ENV
CHICAGO	S117481140		2500 S DR MARTN LUTHR KING JR DR		IL CHICAGO ENV
CHICAGO	S117479842		2400 S DR MARTN LUTHR KING JR DR		IL CHICAGO ENV
CHICAGO	S117482047		2555 S DR MARTN LUTHR KING JR DR		IL CHICAGO ENV
CHICAGO	S117485520		2901 S DR MARTN LUTHR KING JR DR		IL CHICAGO ENV
CHICAGO	S117486447		3000 S DR MARTN LUTHR KING JR DR		IL CHICAGO ENV
CHICAGO	S117463013		13048 S DR MARTN LUTHR KING JR DR		IL CHICAGO ENV
CHICAGO	S117462997		13036 S DR MARTN LUTHR KING JR DR		IL CHICAGO ENV
CHICAGO	S117462983		13026 S DR MARTN LUTHR KING JR DR		IL CHICAGO ENV
CHICAGO	S117457997		1075 S DR MARTN LUTHR KING JR DR		IL CHICAGO ENV
CHICAGO	S117888257		3353 S DR MARTN LUTHR KING JR DR		IL CHICAGO ENV
CHICAGO	S117529617		8307 S DR MARTIN L KING JR DR		IL CHICAGO ENV
CHICAGO	S117533332		9501 S DR MARTN LUTHR KING JR DR		IL CHICAGO ENV
CHICAGO	S117533033		9400 S DR MARTN LUTHR KING JR DR		IL CHICAGO ENV
CHICAGO	S117528042		7953 S DR MARTN LUTHR KING JR DR		IL CHICAGO ENV
CHICAGO	S117527882		7915 S DR MARTN LUTHR KING JR DR		IL CHICAGO ENV
CHICAGO	S117527778		7900 S DR MARTN LUTHR KING JR DR		IL CHICAGO ENV
CHICAGO	S117529459		8259 S DR MARTN LUTHR KING JR DR		IL CHICAGO ENV
CHICAGO	S117529174		8214 S DR MARTN LUTHR KING JR DR		IL CHICAGO ENV
CHICAGO	S117529455		8258 S DR MARTN LUTHR KING JR DR		IL CHICAGO ENV
CHICAGO	S117529075		8200 S DR MARTIN L KING JR DR		IL CHICAGO ENV
CHICAGO	S117526284		7500 S DR MARTIN L KING JR DR		IL CHICAGO ENV
CHICAGO	S117526147		7450 S DR MARTIN L KING JR DR		IL CHICAGO ENV
CHICAGO	S117523039		6936 S DR MARTN LUTHR KING JR DR		IL CHICAGO ENV
CHICAGO	S117524356		7140 S DR MARTN LUTHR KING JR DR		IL CHICAGO ENV
CHICAGO	S117517544		6146 S DR MARTN LUTHR KING JR DR		IL CHICAGO ENV
CHICAGO	S117516675		6045 S DR MARTN LUTHR KING JR DR		IL CHICAGO ENV
CHICAGO	S117519462		6356 S DR MARTN LUTHR KING JR DR		IL CHICAGO ENV
CHICAGO	S117519225		6338 S DR MARTN LUTHR KING JR DR		IL CHICAGO ENV
CHICAGO	S117519188		6335 S DR MARTIN L KING JR DR		IL CHICAGO ENV
CHICAGO	S117519117		6330 S DR MARTIN L KING JR DR		IL CHICAGO ENV
CHICAGO	S117518202		6227 S DR MARTN LUTHR KING JR DR		IL CHICAGO ENV
CHICAGO	S117520615		6507 S DR MARTN LUTHR KING JR DR		IL CHICAGO ENV
CHICAGO	1009185604	QUEEN DRIVE IN CLNRS	8214 S DR MARTIN LUTHER KING JR		EDR Hist Cleaner
CHICAGO	S117533810		9858 S DR MARTN LUTHR KING JR DR		IL CHICAGO ENV
CHICAGO	S117533762		9820 S DR MARTN LUTHR KING JR DR		IL CHICAGO ENV
CHICAGO	S117533150		9439 S DR MARTN LUTHR KING JR DR		IL CHICAGO ENV
CHICAGO	S117532095		9100 S DR MARTIN L KING JR DR		IL CHICAGO ENV
CHICAGO	S117520298		6450 S DR MARTN LUTHR KING JR DR		IL CHICAGO ENV
CHICAGO	S117507215		5050 S DR MARTN LUTHR KING JR DR		IL CHICAGO ENV
CHICAGO	S117507119		5045 S DR MARTN LUTHR KING JR DR		IL CHICAGO ENV
CHICAGO	S117519865		6417 S DR MARTN LUTHR KING JR DR		IL CHICAGO ENV
CHICAGO	S117519820		6414 S DR MARTN LUTHR KING JR DR		IL CHICAGO ENV
CHICAGO	S117519810		6413 S DR MARTN LUTHR KING JR DR		IL CHICAGO ENV
CHICAGO	S117506722		5014 S DR MARTN LUTHR KING JR DR		IL CHICAGO ENV

City	EDR ID	Site Name	Site Address	Zip	Database(s)
CHICAGO	S117506483		5000 S DR MARTN LUTHR KING JR DR		IL CHICAGO ENV
CHICAGO	S117518965		6320 S DR MARTIN L KING JR DR		IL CHICAGO ENV
CHICAGO	S117500643		4357 S DR MARTN LUTHR KING JR DR		IL CHICAGO ENV
CHICAGO	S117518136		6221 S DR MARTIN L KING JR DR		IL CHICAGO ENV
CHICAGO	S117516623		6040 S DR MARTN LUTHR KING JR DR		IL CHICAGO ENV
CHICAGO	S117516475		6029 S DR MARTN LUTHR KING JR DR		IL CHICAGO ENV
CHICAGO	S117526765		7604 S DR MARTN LUTHR KING JR DR		IL CHICAGO ENV
CHICAGO	S117514119		5750 S DR MARTN LUTHR KING JR DR		IL CHICAGO ENV
CHICAGO	S117513280		5658 S DR MARTN LUTHR KING JR DR		IL CHICAGO ENV
CHICAGO	S117501074		4415 S DR MARTN LUTHR KING JR DR		IL CHICAGO ENV
CHICAGO	S117522845		6912 S DR MARTN LUTHR KING JR DR		IL CHICAGO ENV
CHICAGO	S117522284		6800 S DR MARTN LUTHR KING JR DR		IL CHICAGO ENV
CHICAGO	S117529589		8301 S DR MARTIN L KING JR DR		IL CHICAGO ENV
CHICAGO	S117529553		8300 S DR MARTN LUTHR KING JR DR		IL CHICAGO ENV
CHICAGO	S117499413		4246 S DR MARTN LUTHR KING JR DR		IL CHICAGO ENV
CHICAGO	S117497088		4018 S DR MARTN LUTHR KING JR DR		IL CHICAGO ENV
CHICAGO	S117496908		4006 S DR MARTN LUTHR KING JR DR		IL CHICAGO ENV
CHICAGO	S117495309		3823 S DR MARTN LUTHR KING JR DR		IL CHICAGO ENV
CHICAGO	S117482588		2622 S DR MARTN LUTHR KING JR DR		IL CHICAGO ENV
CHICAGO	S117482427		2614 S DR MARTN LUTHR KING JR DR		IL CHICAGO ENV
CHICAGO	S117492930		3551 S DR MARTN LUTHR KING JR DR		IL CHICAGO ENV
CHICAGO	S117485244		2851 S DR MARTN LUTHR KING JR DR		IL CHICAGO ENV
CHICAGO	S117485143		2845 S DR MARTN LUTHR KING JR DR		IL CHICAGO ENV
CHICAGO	S117479952		2402 S DR MARTN LUTHR KING JR DR		IL CHICAGO ENV
CHICAGO	S117478443		2268 S DR MARTN LUTHR KING JR DR		IL CHICAGO ENV
CHICAGO	S117463423		1321 S DR MARTN LUTHR KING JR DR		IL CHICAGO ENV
CHICAGO	S117463143		1310 S DR MARTN LUTHR KING JR DR		IL CHICAGO ENV
CHICAGO	S117463001		1304 S DR MARTN LUTHR KING JR DR		IL CHICAGO ENV
CHICAGO	S117888742		4014 S DR MARTN LUTHR KING JR DR		IL CHICAGO ENV
CHICAGO	1009074583	SHELL OIL PRODUCTS 95TH & DRIVE SHELL	9500 S DR MARTIN LUTHER KING DR		EDR Hist Auto
CHICAGO	1009185590	WOODLAWN COIN OP LAUNDRY & CLNRS	6331 S DR MARTIN LUTHER KING JR DR		EDR Hist Cleaner
CHICAGO	S117531081		8700 S DR MARTN LUTHR KING JR DR		IL CHICAGO ENV
CHICAGO	S117533331		9501 S DR MARTIN L KING JR DR		IL CHICAGO ENV
CHICAGO	S117529801		8343 S DR MARTN LUTHR KING JR DR		IL CHICAGO ENV
CHICAGO	S117529743		8330 S DR MARTN LUTHR KING JR DR		IL CHICAGO ENV
CHICAGO	S117527777		7900 S DR MARTIN L KING JR DR		IL CHICAGO ENV
CHICAGO	S117529590		8301 S DR MARTN LUTHR KING JR DR		IL CHICAGO ENV
CHICAGO	S117528176		8000 S DR MARTIN L KING JR DR		IL CHICAGO ENV
CHICAGO	S117527502		7804 S DR MARTN LUTHR KING JR DR		IL CHICAGO ENV
CHICAGO	S117528478		8050 S DR MARTIN L KING JR DR		IL CHICAGO ENV
CHICAGO	S117516164		6006 S DR MARTN LUTHR KING JR DR		IL CHICAGO ENV
CHICAGO	S117519853		6416 S DR MARTN LUTHR KING JR DR		IL CHICAGO ENV
CHICAGO	S117523552		7019 S DR MARTN LUTHR KING JR DR		IL CHICAGO ENV
CHICAGO	S117521184		6600 S DR MARTIN L KING JR DR		IL CHICAGO ENV
CHICAGO	S117520674		6514 S DR MARTN LUTHR KING JR DR		IL CHICAGO ENV
CHICAGO	S117521562		6647 S DR MARTN LUTHR KING JR DR		IL CHICAGO ENV
CHICAGO	S117519519		6364 S DR MARTN LUTHR KING JR DR		IL CHICAGO ENV

City	EDR ID	Site Name	Site Address	Zip	Database(s)
CHICAGO	S117516340		6018 S DR MARTN LUTHR KING JR DR		IL CHICAGO ENV
CHICAGO	S117521369		6622 S DR MARTN LUTHR KING JR DR		IL CHICAGO ENV
CHICAGO	S117520564		6501 S DR MARTN LUTHR KING JR DR		IL CHICAGO ENV
CHICAGO	S117512018		5531 S DR MARTN LUTHR KING JR DR		IL CHICAGO ENV
CHICAGO	S117507179		5049 S DR MARTN LUTHR KING JR DR		IL CHICAGO ENV
CHICAGO	S117506804		5020 S DR MARTN LUTHR KING JR DR		IL CHICAGO ENV
CHICAGO	S117505626		4905 S DR MARTN LUTHR KING JR DR		IL CHICAGO ENV
CHICAGO	S117505584		4901 S DR MARTN LUTHR KING JR DR		IL CHICAGO ENV
CHICAGO	S117503357		4641 S DR MARTIN L KING JR DR		IL CHICAGO ENV
CHICAGO	S117504815		4817 S DR MARTN LUTHR KING JR DR		IL CHICAGO ENV
CHICAGO	S117502792		4600 S DR MARTN LUTHR KING JR DR		IL CHICAGO ENV
CHICAGO	S117499979		4314 S DR MARTN LUTHR KING JR DR		IL CHICAGO ENV
CHICAGO	S117502424		4539 S DR MARTN LUTHR KING JR DR		IL CHICAGO ENV
CHICAGO	S117494517		3733 S DR MARTN LUTHR KING JR DR		IL CHICAGO ENV
CHICAGO	S117494163		3707 S DR MARTN LUTHR KING JR DR		IL CHICAGO ENV
CHICAGO	S117494821		3753 S DR MARTN LUTHR KING JR DR		IL CHICAGO ENV
CHICAGO	S117497180		4024 S DR MARTN LUTHR KING JR DR		IL CHICAGO ENV
CHICAGO	S117493548		3629 S DR MARTN LUTHR KING JR DR		IL CHICAGO ENV
CHICAGO	S117493243		3605 S DR MARTN LUTHR KING JR DR		IL CHICAGO ENV
CHICAGO	S117490447		3330 S DR MARTN LUTHR KING JR DR		IL CHICAGO ENV
CHICAGO	S117492043		3500 S DR MARTN LUTHR KING JR DR		IL CHICAGO ENV
CHICAGO	S117490884		3357 S DR MARTN LUTHR KING JR DR		IL CHICAGO ENV
CHICAGO	S117491140		3405 S DR MARTN LUTHR KING JR DR		IL CHICAGO ENV
CHICAGO	S117493323		3612 S DR MARTN LUTHR KING JR DR		IL CHICAGO ENV
CHICAGO	S117493145		3600 S DR MARTN LUTHR KING JR DR		IL CHICAGO ENV
CHICAGO	S117490724		3347 S DR MARTN LUTHR KING JR DR		IL CHICAGO ENV
CHICAGO	S117486169		2951 S DR MARTN LUTHR KING JR DR		IL CHICAGO ENV
CHICAGO	S117480044		2411 S DR MARTN LUTHR KING JR DR		IL CHICAGO ENV
CHICAGO	S117888465		3633 S DR MARTN LUTHR KING JR DR		IL CHICAGO ENV
CHICAGO	S117891077		9601 S DR MARTN LUTHR KING JR DR		IL CHICAGO ENV
CHICAGO	S117462985		1303 S DR MARTN LUTHR KING JR DR		IL CHICAGO ENV
CHICAGO	S117463538		1325 S DR MARTN LUTHR KING JR DR		IL CHICAGO ENV
CHICAGO	S117663176		6527 S DR MARTIN L KING JR DR		IL CHICAGO ENV
CHICAGO	S117459203		11211 S DR MARTN LUTHR KING JR DR		IL CHICAGO ENV
CHICAGO	S117458923		11123 S DR MARTN LUTHR KING JR DR		IL CHICAGO ENV
CHICAGO	S117457879		10700 S DR MARTN LUTHR KING JR DR		IL CHICAGO ENV
CHICAGO	S116416226		8000 S DR MARTIN LUTHER KING JR DRIVE,		IL SPILLS
CHICAGO	1009075177	BRITTEN	2400 S DR MARTIN LUTHER KING JR DR		EDR Hist Auto
CHICAGO	1009185003	LA FRANCE CLNRS	10701 S DR MARTIN LUTHER KING JR DR		EDR Hist Cleaner
CHICAGO	1009073359	STANDARD OIL LANG S STANDARD SERVICE STA	5500 S DR MARTIN LUTHER KING JR DR		EDR Hist Auto
CHICAGO	1009186543	PARK PLAZA CLEANERS	8300 S DR MARTIN L KING JR DR		EDR Hist Cleaner
CHICAGO	S117510622		5400 S DR MARTN LUTHR KING JR DR		IL CHICAGO ENV
CHICAGO	S117507642		5110 S DR MARTN LUTHR KING JR DR		IL CHICAGO ENV
CHICAGO	S117506963		5034 S DR MARTN LUTHR KING JR DR		IL CHICAGO ENV
CHICAGO	S117503785		4706 S DR MARTN LUTHR KING JR DR		IL CHICAGO ENV
CHICAGO	S117504777		4815 S DR MARTN LUTHR KING JR DR		IL CHICAGO ENV
CHICAGO	S117505672		4909 S DR MARTN LUTHR KING JR DR		IL CHICAGO ENV



City	EDR ID	Site Name	Site Address	Zip	Database(s)
CHICAGO	S117505958		4930 S DR MARTN LUTHR KING JR DR		IL CHICAGO ENV
CHICAGO	S117500267		4333 S DR MARTN LUTHR KING JR DR		IL CHICAGO ENV
CHICAGO	S117498037		4118 S DR MARTN LUTHR KING JR DR		IL CHICAGO ENV
CHICAGO	S117499503		4251 S DR MARTN LUTHR KING JR DR		IL CHICAGO ENV
CHICAGO	S117491082		3401 S DR MARTN LUTHR KING JR DR		IL CHICAGO ENV
CHICAGO	S117496378		3939 S DR MARTN LUTHR KING JR DR		IL CHICAGO ENV
CHICAGO	S117492104		3501 S DR MARTN LUTHR KING JR DR		IL CHICAGO ENV
CHICAGO	S117492539		3527 S DR MARTN LUTHR KING JR DR		IL CHICAGO ENV
CHICAGO	S117482696		2628 S DR MARTN LUTHR KING JR DR		IL CHICAGO ENV
CHICAGO	S117486508		3001 S DR MARTN LUTHR KING JR DR		IL CHICAGO ENV
CHICAGO	S117484555		2801 S DR MARTN LUTHR KING JR DR		IL CHICAGO ENV
CHICAGO	S117481530		2520 S DR MARTN LUTHR KING JR DR		IL CHICAGO ENV
CHICAGO	S117458215		10913 S DR MARTN LUTHR KING JR DR		IL CHICAGO ENV
CHICAGO	S117463483		1323 S DR MARTN LUTHR KING JR DR		IL CHICAGO ENV
CHICAGO	S117888960		4302 S DR MARTN LUTHR KING JR DR		IL CHICAGO ENV
CHICAGO	S117533303		9500 S DR MARTN LUTHR KING JR DR		IL CHICAGO ENV
CHICAGO	S117528918		8153 S DR MARTN LUTHR KING JR DR		IL CHICAGO ENV
CHICAGO	S117532504		9217 S DR MARTN LUTHR KING JR DR		IL CHICAGO ENV
CHICAGO	S117532575		9232 S DR MARTN LUTHR KING JR DR		IL CHICAGO ENV
CHICAGO	S117528035		7951 S DR MARTIN L KING JR DR		IL CHICAGO ENV
CHICAGO	S117528199		8001 S DR MARTIN L KING JR DR		IL CHICAGO ENV
CHICAGO	S117527708		7850 S DR MARTN LUTHR KING JR DR		IL CHICAGO ENV
CHICAGO	S117527641		7835 S DR MARTN LUTHR KING JR DR		IL CHICAGO ENV
CHICAGO	S117523676		7031 S DR MARTN LUTHR KING JR DR		IL CHICAGO ENV
CHICAGO	S117523158		6951 S DR MARTN LUTHR KING JR DR		IL CHICAGO ENV
CHICAGO	S117521394		6625 S DR MARTIN L KING JR DR		IL CHICAGO ENV
CHICAGO	S117525489		7338 S DR MARTN LUTHR KING JR DR		IL CHICAGO ENV
CHICAGO	S117518320		6236 S DR MARTN LUTHR KING JR DR		IL CHICAGO ENV
CHICAGO	S117519789		6411 S DR MARTN LUTHR KING JR DR		IL CHICAGO ENV
CHICAGO	S117519461		6356 S DR MARTIN L KING JR DR		IL CHICAGO ENV
CHICAGO	1009075320	SHELL OIL PRODUCTS RAY S SHELL SERV	8700 S DR MARTIN LUTHER KING JR DR		EDR Hist Auto
CHICAGO	1009074201	95TH & DRIVE SHELL	9500 S DR MARTIN LUTHER KING JR DR		EDR Hist Auto
CHICAGO	1009074193	DR DRIVE TEXACO	8258 S DR MARTIN LUTHER KING JR		EDR Hist Auto
CHICAGO	S115762689		400 N. DRAKE		IL SPILLS
CHICAGO	S117529392		825 E DREXEL SQUARE DR		IL CHICAGO ENV
CHICAGO	S117462966		1302 S DREXEL AVE		IL CHICAGO ENV
CHICAGO	S117888699		3952 S DREXEL AVE		IL CHICAGO ENV
CHICAGO	S117528969		817 E DREXEL SQUARE DR		IL CHICAGO ENV
CHICAGO	S117512266		5550 S DREXEL AVE		IL CHICAGO ENV
CHICAGO	S115765708		6054 SOUTH DREXEL		IL SPILLS
CHICAGO	S117463040		1306 S DREXEL AVE		IL CHICAGO ENV
CHICAGO	S115521577	UNIVERSITY OF CHICAGO HOSPITALS	6054 SOUTH DREXEL		IL RGA LUST
CHICAGO	S117462918		1301 S DREXEL AVE		IL CHICAGO ENV
CHICAGO	S117529625		831 E DREXEL SQUARE DR		IL CHICAGO ENV
CHICAGO	1009205676	COOK MCLAIN	3937 DREXEL BLVD		EDR Hist Cleaner
CHICAGO	S117463083		1308 S DREXEL AVE		IL CHICAGO ENV
CHICAGO	S117495850		3900 S DREXEL AVE		IL CHICAGO ENV

City	EDR ID	Site Name	Site Address	Zip	Database(s)
CHICAGO	S117463976		13420 S DREXEL AVE		IL CHICAGO ENV
CHICAGO	S117463020		1305 S DREXEL AVE		IL CHICAGO ENV
CHICAGO	S112357735		U.S. DRUM SITE (STATE CLEANUP)		IL SPILLS
CHICAGO	96509929		DUMPING FORM HOLES IN BUILDING		ERNS
CHICAGO	8710194		DUMPSTER NEXT TO NOTIFIERS HOUSE IN AN ALLEY		ERNS
CHICAGO	92295829		DUPAGE RIVER		ERNS
CHICAGO	S115765810		DUPO YARD		IL SPILLS
CHICAGO	S111919105		DUPO YARD		IL SPILLS
CHICAGO	2009911946		DUSABLE HARBOR MARINA		ERNS
CHICAGO	2008911946		DUSABLE HARBOR MARINA		ERNS
CHICAGO	1009117974	MATHE PASHBY	1312 DVV		EDR Hist Auto
CHICAGO	1009206176	NORTHMERE CLEANERS	2312 1/2 DYERS AV		EDR Hist Cleaner
CHICAGO	1009214090	MILLER BROS	1037 E		EDR Hist Cleaner
CHICAGO	1009215303	MARKS ABE	318 20 E 69TH		EDR Hist Cleaner
CHICAGO	1009201842	LEWIS ISADOSE	1109 11 E 47TH		EDR Hist Cleaner
CHICAGO	1009102961	GIL ROY AUTO SERVICE STATION	19 25 E 111TH		EDR Hist Auto
CHICAGO	1009116097	NONNENMAN WELDING REPAIR CO	216 218 E 63D		EDR Hist Auto
CHICAGO	1009209065	PHILLIPS OSBORNE	709 11 E 47TH		EDR Hist Cleaner
CHICAGO	1009118265	FLIZGERALD MORAVA	63 69 E 14TH		EDR Hist Auto
CHICAGO	1009102691	THIRTY SIXTH STREET GARAGE	118 122 E 36TH		EDR Hist Auto
CHICAGO	1009119304	EAST END GARAGE	205 11 E CHGO AV		EDR Hist Auto
CHICAGO	1009116347	ILLINOIS GARAGE INC	22 26 E ILL		EDR Hist Auto
CHICAGO	1009104578	PARK MANOR GARAGE	226 234 E 69TH		EDR Hist Auto
CHICAGO	1009105819	FORD GEO W	1108 14 E 47TH		EDR Hist Auto
CHICAGO	S112356670		I-290 E & 25TH AVE.		IL SPILLS
CHICAGO	1009200035	SAUNDERS ALBERT G	3225 1/2 E 61ST		EDR Hist Cleaner
CHICAGO	1009198425	CHAPIN LAUNDRY COMPANY	920 930 E 43D		EDR Hist Cleaner
CHICAGO	1009118017	MCMEENS GARAGE	114 118 E ILL		EDR Hist Auto
CHICAGO	1009115357	ADAMS ELECTRIC SERVICE STATION	916 918 E 43D		EDR Hist Auto
CHICAGO	1009104477	RELIABLE GARAGE	318 20 E GARFLD BLVD		EDR Hist Auto
CHICAGO	1009199751	PHILLIPS OSBORNE	709 711 E 47TH		EDR Hist Cleaner
CHICAGO	1009102848	SANDERS ROSS	1730 34 E 75TH		EDR Hist Auto
CHICAGO	S112356995		1/2 BK E ASHLAND BLV 1/2 BK S BYRON STRT		IL SPILLS
CHICAGO	1009215520	COOK MCLAIN	820 822 E PERSHIN RD		EDR Hist Cleaner
CHICAGO	1009104457	QUALITY GARAGE	916 18 E 43D		EDR Hist Auto
CHICAGO	1009201375	SING JOHN	1959 1/2 E 73D		EDR Hist Cleaner
CHICAGO	S109953838		I-88 E & HIGHLAND AVE		IL SPILLS
CHICAGO	1009209925	EXCELSIOR LAUNDRY COMPANY	64 66 E 22D		EDR Hist Cleaner
CHICAGO	1009201179	DREXEL LAUNDRY	932 34 E 43D		EDR Hist Cleaner
CHICAGO	1009116229	HARDING BROS	2007 09 E 75TH		EDR Hist Auto
CHICAGO	S115724638		945 E.93RD ST.		IL SPILLS
CHICAGO	S115737410		49 E.95TH STREET		IL SPILLS
CHICAGO	2007319183		2921 NORTH EAMON		ERNS
CHICAGO	91237140		11600 SOUTH EARLY AVENUE		ERNS
CHICAGO	S115764792		I80 EAST BOUND, MERGES TO 294 NORTH (TRUCK IS ON SOUTH BOUND		IL SPILLS
CHICAGO	2011991495		40 MI EAST OF CHICAGO ON LAKE MICHIGAN		ERNS

City	EDR ID	Site Name	Site Address	Zip	Database(s)
CHICAGO	S115771860		I-94 EAST BOUND EXIT 73		IL SPILLS
CHICAGO	S115758134		I-55 EAST BOUND 1/2 WEST OF CENTRAL AVE. EXIT		IL SPILLS
CHICAGO	S117533411		9520 S EAST END AVE		IL CHICAGO ENV
CHICAGO	S117889924		5500 S EAST END AVE		IL CHICAGO ENV
CHICAGO	S115762392		I-80 EAST I-294 SOUTH		IL SPILLS
CHICAGO	90165774		39.5 NM EAST OF NORTH BROOK ON 080 RADIO		ERNS
CHICAGO	S111888583		7649 N EAST LAKE TERRACE (1 BLOCK FROM LAKE)		IL SPILLS
CHICAGO	S112359259		IO-94 EAST BOUND @ HUBBARD		IL SPILLS
CHICAGO	S118096683		I-90 EASTBOUND AT THE 294 RAMP		IL SPILLS
CHICAGO	S115762448		EASTBOUND LANES ON I-90 & I-94, EXIT #51 (MONROE STREET)		IL SPILLS
CHICAGO	S118096591		I-90 EASTBOUND AT THE 294 RAMP,		IL SPILLS
CHICAGO	1009205798	EASTWOOD CLNRS DYERS	2237 EASTWOD		EDR Hist Cleaner
CHICAGO	S117496386		3939 W EASTWOOD AVE		IL CHICAGO ENV
CHICAGO	S117505354		4852 W EASTWOOD AVE		IL CHICAGO ENV
CHICAGO	S115737011		2806 W. EASTWOOD		IL SPILLS
CHICAGO	S115720199		2512 WEST EASTWOOD		IL SPILLS
CHICAGO	S108669664		I-90 EB RAMP TO I-294 N		IL SPILLS
CHICAGO	S111883537		I-90 EB MP O, TOLL ROAD		IL SPILLS
CHICAGO	S115717824		I-90 EB 87 STREET EXIT		IL SPILLS
CHICAGO	S115775886		I-94 EB		IL SPILLS
CHICAGO	S109167339		I-80 EB 20 MILES E OF JOLIET		IL SPILLS
CHICAGO	S111891919		I-290 EB AT		IL SPILLS
CHICAGO	S115776259		I290 EB ST CHARLES RD		IL SPILLS
CHICAGO	S111904380		I-94 EB @MONTROSE		IL SPILLS
CHICAGO	S111910709		I-55 EB 1/2 W OF CENTRAL AVE EXIT		IL SPILLS
CHICAGO	S115732035		I-90 EB MO 0 TOLL ROAD		IL SPILLS
CHICAGO	S110122315		I-94 EB EXIT 73		IL SPILLS
CHICAGO	S109366492		I-94 EB EXIT 68		IL SPILLS
CHICAGO	S111906950		I-90 EB 87TH ST EXIT		IL SPILLS
CHICAGO	S112352378		I-94 EB		IL SPILLS
CHICAGO	S115769601		I-80 EB LANES, 20 MILES EAST OF JOLIET		IL SPILLS
CHICAGO	S108047160		I-80 EB, MERGES TO I-294 N (TRUCK IS ON SB 294, FELL OFF BRI		IL SPILLS
CHICAGO	S117462956		13013 S EBERHART AVE		IL CHICAGO ENV
CHICAGO	S115764591		10528 S. EBERHART		IL SPILLS
CHICAGO	S117462999		13037 S EBERHART AVE		IL CHICAGO ENV
CHICAGO	S117463256		13146 S EBERHART AVE		IL CHICAGO ENV
CHICAGO	1009212999	BUART WET WASH LAUNDRY	708 EDISON PK AV		EDR Hist Cleaner
CHICAGO	S111890711		2600 & EDISON ST		IL SPILLS
CHICAGO	S115739216		2600 & EDISON ST.		IL SPILLS
CHICAGO	2000668614		EET AND KEDZIE AV		ERNS
CHICAGO	S115753052		9050 S EGGLESTON		IL SPILLS
CHICAGO	S115512753	MENO STONE CO.	9050 SOUTH EGGLESTON		IL RGA LUST
CHICAGO	S111887445		3950 EIGHTH NARRANGANSETT		IL SPILLS
CHICAGO	S115735945		3950 EIGHTH NARRANGANSETT		IL SPILLS
CHICAGO	S115741543		1251 W. EISENHOWER EXPWAY		IL SPILLS
CHICAGO	S111893035		1251 W EISENHOWER EXPRESSWAY		IL SPILLS

City	EDR ID	Site Name	Site Address	Zip	Database(s)
CHICAGO	S115738102		600 N. ELAINE		IL SPILLS
CHICAGO	S111889597		600 N ELAINE		IL SPILLS
CHICAGO	1009212946	ROSEN JACOB G	1327 ELBURN AV		EDR Hist Cleaner
CHICAGO	S117485466		2900 S ELEANOR ST		IL CHICAGO ENV
CHICAGO	S115741114		1661 NORTH ELESTON		IL SPILLS
CHICAGO	S111884962		4433 N ELFTON AVE		IL SPILLS
CHICAGO	S115733464		4433 N. ELFTON AVE.		IL SPILLS
CHICAGO	S115728338		6723 ELIZABETH		IL SPILLS
CHICAGO	S115501083	CATHOLIC CHARITY HOUSING DEVELOPMENT	6723 ELIZABETH		IL RGA LUST
CHICAGO	S115771171		9423 S. ELIZABETH		IL SPILLS
CHICAGO	S115770242		5114 S ELIZABETH		IL SPILLS
CHICAGO	S117463189		13116 S ELLIS AVE		IL CHICAGO ENV
CHICAGO	S117463002		1304 S ELLIS AVE		IL CHICAGO ENV
CHICAGO	S117886255		13025 S ELLIS AVE		IL CHICAGO ENV
CHICAGO	S115736436		2929 S. ELLIS		IL SPILLS
CHICAGO	S115736337		2929 SOUTH ELLIS		IL SPILLS
CHICAGO	S115772178		2929 S. ELLIS		IL SPILLS
CHICAGO	S115772107		2929 S. ELLIS		IL SPILLS
CHICAGO	S117886277		13133 S ELLIS AVE		IL CHICAGO ENV
CHICAGO	S115724005		5640 S. ELLIS		IL SPILLS
CHICAGO	S117463084		1308 S ELLIS AVE		IL CHICAGO ENV
CHICAGO	S117463041		1306 S ELLIS AVE		IL CHICAGO ENV
CHICAGO	S117462919		1301 S ELLIS AVE		IL CHICAGO ENV
CHICAGO	S117463925		13400 S ELLIS AVE		IL CHICAGO ENV
CHICAGO	S117463531		13241 S ELLIS AVE		IL CHICAGO ENV
CHICAGO	S115502674	COLUMBIA HCA	5200 SOUTH ELLIS		IL RGA LUST
CHICAGO	S117463416		13201 S ELLIS AVE		IL CHICAGO ENV
CHICAGO	S117463188		13114 S ELLIS AVE		IL CHICAGO ENV
CHICAGO	S117463021		1305 S ELLIS AVE		IL CHICAGO ENV
CHICAGO	S115506355	GALEN HEALTH CARE INC.	2929 SOUTH ELLIS		IL RGA LUST
CHICAGO	S117531594		8945 S ELLIS AVE		IL CHICAGO ENV
CHICAGO	S115512931	MICHAEL REESE MEDICAL CTR. POWER PLANT	2929 SOUTH ELLIS		IL RGA LUST
CHICAGO	S117482444		2615 S ELLIS AVE		IL CHICAGO ENV
CHICAGO	S115501951	CHICAGO, DEPARTMENT OF ENVIRONMENT	2929 SOUTH ELLIS		IL RGA LUST
CHICAGO	S115772306		2929 S. ELLIS		IL SPILLS
CHICAGO	S117463214		1313 S ELLIS AVE		IL CHICAGO ENV
CHICAGO	S117462996		13030 S ELLIS AVE		IL CHICAGO ENV
CHICAGO	S117463508		1324 S ELLIS AVE		IL CHICAGO ENV
CHICAGO	S117463166		13106 S ELLIS AVE		IL CHICAGO ENV
CHICAGO	S117886260		13047 S ELLIS AVE		IL CHICAGO ENV
CHICAGO	S115772179		2929 S. ELLIS		IL SPILLS
CHICAGO	S117463382		1320 S ELLIS AVE		IL CHICAGO ENV
CHICAGO	S117463144		1310 S ELLIS AVE		IL CHICAGO ENV
CHICAGO	S117462967		1302 S ELLIS AVE		IL CHICAGO ENV
CHICAGO	S117462957		13014 S ELLIS AVE		IL CHICAGO ENV
CHICAGO	S117886269		13101 S ELLIS AVE		IL CHICAGO ENV
CHICAGO	S117886266		13083 S ELLIS AVE		IL CHICAGO ENV

City	EDR ID	Site Name	Site Address	Zip	Database(s)
CHICAGO	S117886263		13059 S ELLIS AVE		IL CHICAGO ENV
CHICAGO	S115748624		5200 S. ELLIS		IL SPILLS
CHICAGO	S115753754		2604 N ELLSTON		IL SPILLS
CHICAGO	S115755535		2228 NORTH ELLSTON AVENUE		IL SPILLS
CHICAGO	S111905287		2604 N ELLSTON		IL SPILLS
CHICAGO	S117508549		5200 S ELLSWORTH DR		IL CHICAGO ENV
CHICAGO	S117460330		116 E ELM ST		IL CHICAGO ENV
CHICAGO	S115744191		6747 NORTH ELMHURST		IL SPILLS
CHICAGO	S115507289	GROOT IND.	6747 NORTH ELMHURST		IL RGA LUST
CHICAGO	S117521505		6639 N ELMHURST RD		IL CHICAGO ENV
CHICAGO	S117521958		6727 N ELMHURST RD		IL CHICAGO ENV
CHICAGO	S115496087	GROOT INDUSTRIES/CHICAGO TRANSFER STATION	6747 N. ELMHURST ROAD		IL RGA LF
CHICAGO	S117522568		6833 N ELMHURST RD		IL CHICAGO ENV
CHICAGO	S117522122		6747 N ELMHURST ROAD		IL CHICAGO ENV
CHICAGO	S111899812		ELMHURST RD I-90 NB EXIT		IL SPILLS
CHICAGO	S117522121		6747 N ELMHURST RD		IL CHICAGO ENV
CHICAGO	S115748323		ELMHURST RD/I-90 NB EXIT		IL SPILLS
CHICAGO	S115500749	CANADIAN NATIONAL GRAND TRUNK WESTERN	ELSDON YARD ON 51ST ST.		IL RGA LUST
CHICAGO	S115499040	BAKER DEVELOPMENT	2228 NORTH ELSON AVE.		IL RGA LUST
CHICAGO	S115504810	ELSTON KOSTNER SERVICE	4721 NORTH ELSON		IL RGA LUST
CHICAGO	S115773707		2750-5752 N. ELSON AVE.		IL SPILLS
CHICAGO	1009214736	DIAMOND HAND LAUNDRY	3957 ELSTION AV		EDR Hist Cleaner
CHICAGO	S117497638		4060 N ELSTON		IL CHICAGO ENV
CHICAGO	S115729487		5555 NORTH ELSTON		IL SPILLS
CHICAGO	S115755271		2212 N. ELSTON		IL SPILLS
CHICAGO	S115741851		5200 N. ELSTON		IL SPILLS
CHICAGO	S115764709		3410 NORTH ELSTON		IL SPILLS
CHICAGO	S115723390		949 NORTH ELSTON		IL SPILLS
CHICAGO	S115749068		4258 N. ELSTON		IL SPILLS
CHICAGO	S115760552		1330 N. ELSTON		IL SPILLS
CHICAGO	S115732306		2407 N. ELSTON		IL SPILLS
CHICAGO	S115513431	MOBIL OIL CORP.	4060 NORTH ELSTON		IL RGA LUST
CHICAGO	S115523221	YELLOW CAB CO.	1004 NORTH ELSTON		IL RGA LUST
CHICAGO	S115511271	LASALLE, ROBERT M.	5733 NORTH ELSTON		IL RGA LUST
CHICAGO	S115510628	KIRCHSCHLASER, MARY ANNE	5312 NORTH ELSTON		IL RGA LUST
CHICAGO	S115496788	2222 ELSTON, INC.	2212 NORTH ELSTON		IL RGA LUST
CHICAGO	S115504655	EL ROSCOE LLC	3410 NORTH ELSTON		IL RGA LUST
CHICAGO	91070470		NO ELSTON		HMIRS
CHICAGO	1009097696	STEELE SERVICE	ELSTON AV SE COR DIVERSEY PKWY		EDR Hist Auto
CHICAGO	S115726358		4505 N. ELSTON		IL SPILLS
CHICAGO	S115726326		4060 N. ELSTON		IL SPILLS
CHICAGO	S115747465		5733 NORTH ELSTON		IL SPILLS
CHICAGO	S115742043		1357 N. ELSTON		IL SPILLS
CHICAGO	S115520281	SWITCHCRAFT INC.	5555 NORTH ELSTON		IL RGA LUST
CHICAGO	S115519871	STELLATOS, NICK	4195 NORTH ELSTON		IL RGA LUST
CHICAGO	S115516754	REXRoad HANNA CORP.	1765 NORTH ELSTON		IL RGA LUST
CHICAGO	S115499625	BILL'S AUTO	4258 NORTH ELSTON		IL RGA LUST

City	EDR ID	Site Name	Site Address	Zip	Database(s)
CHICAGO	S115504811	ELSTON KOSTNER SERVICE	4721 NORTH ELSTON		IL RGA LUST
CHICAGO	S115757402		2062 ELSTON AVE.		IL SPILLS
CHICAGO	S115717474		4939 NORTH ELSTON		IL SPILLS
CHICAGO	S115729526		5705 ELSTON AVE.		IL SPILLS
CHICAGO	S115766210		3246 N. ELSTON		IL SPILLS
CHICAGO	S115740951		2315 N. ELSTON		IL SPILLS
CHICAGO	S115733413		1401 NORTH ELSTON		IL SPILLS
CHICAGO	S115515865	PISTERZI, OTTO	3101 NORTH ELSTON		IL RGA LUST
CHICAGO	S117491965		35 N ELSTON AVE		IL CHICAGO ENV
CHICAGO	S115514264	NEWBERG, GUS ESTATE OF	2480 ELSTON AVE.		IL RGA LUST
CHICAGO	S115515228	PARAMOUNT AUTO, INC.	4939 NORTH ELSTON		IL RGA LUST
CHICAGO	S115499032	BAILER, BARBARA	3428 NORTH ELSTON		IL RGA LUST
CHICAGO	S115523258	YONAN, MARY	3148 NORTH ELSTON		IL RGA LUST
CHICAGO	S111906121		495 N ELSTON		IL SPILLS
CHICAGO	S115766890		2900-2908 N ELSTON		IL SPILLS
CHICAGO	S115749889		4721 N. ELSTON		IL SPILLS
CHICAGO	S115737256		3401 NORTH ELSTON		IL SPILLS
CHICAGO	S115735280		4185 N. ELSTON		IL SPILLS
CHICAGO	S115522780	WHOLESALE OIL CO.	5705 ELSTON AVE.		IL RGA LUST
CHICAGO	S115523151	WORLD PLUMBING CO.	3918 ELSTON AVE.		IL RGA LUST
CHICAGO	S115736557		5555 ELSTON AVE.		IL SPILLS
CHICAGO	S115758845		5312 NORTH ELSTON		IL SPILLS
CHICAGO	S115732867		5332 N. ELSTON		IL SPILLS
CHICAGO	S115727374		1765 N. ELSTON		IL SPILLS
CHICAGO	S115509640	JD GRIGGS TRUCKING CO.	4950 NORTH ELSTON		IL RGA LUST
CHICAGO	S115510875	KRIPNER, LILLIAN TRUST OF	5332 NORTH ELSTON		IL RGA LUST
CHICAGO	S115770577		1901 N ELSTON		IL SPILLS
CHICAGO	S115768361		3505 N. ELSTON		IL SPILLS
CHICAGO	S115743633		3148 N. ELSTON		IL SPILLS
CHICAGO	S115501682	CHICAGO SUN TIMES	2315 NORTH ELSTON		IL RGA LUST
CHICAGO	S115501593	CHICAGO PAPERBOARD CORP.	949 NORTH ELSTON		IL RGA LUST
CHICAGO	S115520500	THE ESTATE OF STANLEY TESLER	2752 NORTH ELSTON		IL RGA LUST
CHICAGO	S115520499	THE ESTATE OF STANLEY TESLER	2750-2752 NORTH ELSTON		IL RGA LUST
CHICAGO	S115504813	ELSTON VIEW LLC	3505 NORTH ELSTON		IL RGA LUST
CHICAGO	S115742642		5979 ELSTON AVENUE		IL SPILLS
CHICAGO	S115741442		2604 ELSTON AVE.		IL SPILLS
CHICAGO	S115740696		3918 ELSTON AVE.		IL SPILLS
CHICAGO	S115749385		4721 N. ELSTON		IL SPILLS
CHICAGO	S115734326		2480 ELSTON AVE.		IL SPILLS
CHICAGO	2014082073		ELSTON AVE.		ERNS
CHICAGO	S115506025	FORMER SERVICE STATION	5979 ELSTON AVE.		IL RGA LUST
CHICAGO	S117725022		4550 N. ELSTON		IL SPILLS
CHICAGO	S115750087		3101 NORTH ELSTON		IL SPILLS
CHICAGO	S115748776		3428 N. ELSTON		IL SPILLS
CHICAGO	S115721391		5555 NORTH ELSTON		IL SPILLS
CHICAGO	S115731193		2665 ELSTON AVENUE		IL SPILLS
CHICAGO	S115730624		1004 N. ELSTON		IL SPILLS

City	EDR ID	Site Name	Site Address	Zip	Database(s)
CHICAGO	S115754588		495 N ELSTON		IL SPILLS
CHICAGO	S115765647		2600 NORTH ELSTON		IL SPILLS
CHICAGO	S115503114	COSMOPOLITAN BANK & TRUST #31934	2900-2908 NORTH ELSTON		IL RGA LUST
CHICAGO	S115512216	MARK 4 REALTY GROUP LTD. PARTNERSHIP	2665 ELSTON AVE.		IL RGA LUST
CHICAGO	S115515548	PEP BOYS	2604 ELSTON AVE.		IL RGA LUST
CHICAGO	S117732392		4550 N. ELSTON,		IL SPILLS
CHICAGO	S115509840	JOE & JEN CONSTRUCTION	4201 SOUTH EMERAL		IL RGA LUST
CHICAGO	S115509839	JOE & JAN CONSTRUCTION	4201 SOUTH EMERAL		IL RGA LUST
CHICAGO	S111909071		4201 S EMERAL		IL SPILLS
CHICAGO	S117519662		6401 S EMERALD AVE		IL CHICAGO ENV
CHICAGO	S115765053		4156-4192 SOUTH EMERALD		IL SPILLS
CHICAGO	S115761416		11020 SOUTH EMERALD		IL SPILLS
CHICAGO	S117529556		8300 S EMERALD AVE		IL CHICAGO ENV
CHICAGO	S115515122	PACELLA & SONS	4100 SOUTH EMERALD		IL RGA LUST
CHICAGO	94091352		EMERALD AVENUE		HMIRS
CHICAGO	S117519821		6414 S EMERALD AVE		IL CHICAGO ENV
CHICAGO	S115756205		4100 S EMERALD		IL SPILLS
CHICAGO	S115509838	JOE & JAN CONSTRUCTION	4156-4192 SOUTH EMERALD		IL RGA LUST
CHICAGO	S117462887		13000 S EMERALD AVE		IL CHICAGO ENV
CHICAGO	S115766527		1400 S EMERALD		IL SPILLS
CHICAGO	S115519110	SOUTH CAMPUS DEVELOPMENT TEAM LLC	1400 SOUTH EMERALD		IL RGA LUST
CHICAGO	S117520386		6458 S EMERALD AVE		IL CHICAGO ENV
CHICAGO	1009117962	EMERALD GARAGE IGNITION CO	4614 EMERALDS AV		EDR Hist Auto
CHICAGO	8862413		EMPIRE HARD CHROME INC		ERNS
CHICAGO	S108047759		W END OF TRACK #25, GLOBAL I INTERMODAL FACILITY 125 S WEST		IL SPILLS
CHICAGO	S115499561	BETHEL NEW LIFE CORP.	4300 WEST END AVE.		IL RGA LUST
CHICAGO	S115496858	500 EAST END AVE. BLDG. CORP.	5000 SOUTH END AVE.		IL RGA LUST
CHICAGO	90187130		SOUTH END OF NAVY PIER		ERNS
CHICAGO	1009206564	BLACKSTONE CLNRS DVERS	EAST END AV		EDR Hist Cleaner
CHICAGO	8864519		SOUTH END OF BELMONT HARBOR LAKE MICHIGAN		ERNS
CHICAGO	91225392		NORTH END OF MONROE ST HARBOR		ERNS
CHICAGO	S108046592		6800 SE END AVE		IL SPILLS
CHICAGO	89106785		END OF MONROE ST MONROE ST HARBOR		ERNS
CHICAGO	S111896276		S END OF CANAL ST/RAIL YARD 40TH & NORMAL		IL SPILLS
CHICAGO	S115720965		WEST END OF O'HARE AIRPORT		IL SPILLS
CHICAGO	2003708369		SOUTH END		ERNS
CHICAGO	S115733429		4300 W. END AVE.		IL SPILLS
CHICAGO	S111927213		6050 S. ENGLSIDE AVE		IL SPILLS
CHICAGO	S115774296		6050 SOUTH ENGLSIDE AVE.		IL SPILLS
CHICAGO	S115769962		ENGLEWOOD YARD, 63RD ST		IL SPILLS
CHICAGO	S115747327		500 ENGLEWOOD STREET		IL SPILLS
CHICAGO	2011990843		ENTRANCE TO CALUMET RIVER		ERNS
CHICAGO	S118240744		EOLA YARD 5601 WEST 26TH		IL SPILLS
CHICAGO	S110685277		EOLA YARD		IL SPILLS
CHICAGO	S118359801		EOLI YARD- 5601 WEST 26TH		IL SPILLS
CHICAGO	S115755161		1250 W. ERIE		IL SPILLS

City	EDR ID	Site Name	Site Address	Zip	Database(s)
CHICAGO	S115501737	CHICAGO TRIBUNE	700 WEST ERIE		IL RGA LUST
CHICAGO	S115516219	PUBLIC BLDG. COMMISSION OF CHICAGO	1250 WEST ERIE		IL RGA LUST
CHICAGO	S115738145		700 W. ERIE		IL SPILLS
CHICAGO	S115773059		2140 WEST ERIE		IL SPILLS
CHICAGO	S115720814		320 WEST ERIE		IL SPILLS
CHICAGO	S115738964		4600 W. ERIE		IL SPILLS
CHICAGO	S115512955	MID CITY PARKING	320 WEST ERIE & ORLEANS ST.		IL RGA LUST
CHICAGO	S115775871		2002-2012 W ERIE		IL SPILLS
CHICAGO	S115516200	PROSPERITY TRUCKING	4600 WEST ERIE		IL RGA LUST
CHICAGO	S115722719		ERNST COURT		IL SPILLS
CHICAGO	S112363886		ERNST COURT		IL SPILLS
CHICAGO	S115509822	JMB URBAN 900 DEVELOPMENT PARTNERSHIP	ERNST CT.		IL RGA LUST
CHICAGO	S115761408		11560 WEST ERVING PARK RD.		IL SPILLS
CHICAGO	S115722392		9242 SOUTH ESSEX		IL SPILLS
CHICAGO	S115775648		10000 ESSEY COLEMAN DR		IL SPILLS
CHICAGO	S112352146		580 ESSIE COLEMAN DRIVE		IL SPILLS
CHICAGO	S115775515		580 ESSIE COLEMAN DRIVE		IL SPILLS
CHICAGO	1009184710	BAR CLNRS	1302 W ESTATES DR		EDR Hist Cleaner
CHICAGO	S115763083		2917 W. ESTES		IL SPILLS
CHICAGO	2010928199		ETHANOL UNLOADING RACK 12200 SOUTH STONEY ISLAND AVE		ERNS
CHICAGO	S117526578		7545 S EUCLID AVE		IL CHICAGO ENV
CHICAGO	S117526589		7547 S EUCLID AVE		IL CHICAGO ENV
CHICAGO	S117463022		1305 S EVANS AVE		IL CHICAGO ENV
CHICAGO	S117463926		13400 S EVANS AVE		IL CHICAGO ENV
CHICAGO	S117462920		1301 S EVANS AVE		IL CHICAGO ENV
CHICAGO	S117463042		1306 S EVANS AVE		IL CHICAGO ENV
CHICAGO	S117463085		1308 S EVANS AVE		IL CHICAGO ENV
CHICAGO	S117462968		1302 S EVANS AVE		IL CHICAGO ENV
CHICAGO	S115723254		6401 SOUTH EVANS		IL SPILLS
CHICAGO	S115751679		1841 W EVERGREEN ST		IL SPILLS
CHICAGO	S115739772		1945 WEST EVERGREEN ST.		IL SPILLS
CHICAGO	S115502928	CONTEMPORARY BUILDERS	1945 WEST EVERGREEN ST.		IL RGA LUST
CHICAGO	S115515625	PETERLIN CARTAGE CO.	9651 SOUTH EWING		IL RGA LUST
CHICAGO	S115517964	SCRAP PROCESSING	9331 SOUTH EWING		IL RGA LUST
CHICAGO	S115732847		9330 EWING AVE.		IL SPILLS
CHICAGO	S115731840		9651 S. EWING		IL SPILLS
CHICAGO	S115507140	GREAT LAKES DREDGE & DOCK CO.	9330 EWING AVE.		IL RGA LUST
CHICAGO	1009200086	WINDSOR PARK HAND LAUNDRY	7451 EXCH		EDR Hist Cleaner
CHICAGO	1009204881	CHELTENMAN TAILORS CLNRS	7869 EXCH		EDR Hist Cleaner
CHICAGO	1009122017	CHICAGO MERCHANDISE EQUIPMENT CO	828 EXCH AV U S YDS		EDR Hist Auto
CHICAGO	S115522849	WILLETT MOTOR COACH INC.	7149 SOUTH EXCHANGE		IL RGA LUST
CHICAGO	S115497619	AMERICAN NATIONAL INSURANCE	929 WEST EXCHANGE		IL RGA LUST
CHICAGO	S115763455		7600 SOUTH EXCHANGE		IL SPILLS
CHICAGO	S115718332		EXCHANGE & PACKERS AVENUE		IL SPILLS
CHICAGO	S115729777		7149 S. EXCHANGE		IL SPILLS
CHICAGO	S115737444		7670 SOUTH EXCHANGE ST.		IL SPILLS
CHICAGO	S115508312	HOWARD IND.	7670 SOUTH EXCHANGE ST.		IL RGA LUST



City	EDR ID	Site Name	Site Address	Zip	Database(s)
CHICAGO	S115502069	CITGO GAS	7600 SOUTH EXCHANGE		IL RGA LUST
CHICAGO	S115511376	LEFKOVITZ, SIGMUND	7101 SOUTH EXCHANGE		IL RGA LUST
CHICAGO	S115749300		7101 S. EXCHANGE		IL SPILLS
CHICAGO	S115745469		929 WEST EXCHANGE		IL SPILLS
CHICAGO	S115745441		EXIT 63 I. 94 N.BOUND		IL SPILLS
CHICAGO	S111896931		EXIT 63, I-94 NB		IL SPILLS
CHICAGO	99651995		I-290W EXIT 13B		ERNS
CHICAGO	96506222		EXIT 63 NORTHBOUND I-90		ERNS
CHICAGO	S118240537		EXIT 15NB AT I-290 & 294,		IL SPILLS
CHICAGO	S117566736		515 EXPRESS CENTER DR.,		IL SPILLS
CHICAGO	S117323624		517 EXPRESS CENTER DRIVE		IL SPILLS
CHICAGO	S118240573		515 EXPRESS SENTER DR.		IL SPILLS
CHICAGO	S112356339		EXPRESS WAY - SOUTH BOUND KENNEDY		IL SPILLS
CHICAGO	S117566738		515 EXPRESS CENTER DRIVE,		IL SPILLS
CHICAGO	S118359811		514 EXPRESS CTR DR		IL SPILLS
CHICAGO	S115758383		513 EXPRESS CENTER DR		IL SPILLS
CHICAGO	2014086921		515 EXPRESS CENTER DR.		ERNS
CHICAGO	S117566924		517 EXPRESS CENTER DRIVE,		IL SPILLS
CHICAGO	S118240759		514 EXPRESS CENTER DR.		IL SPILLS
CHICAGO	S117566820		516 EXPRESS CENTER DR. (O'HARE AIRPORT),		IL SPILLS
CHICAGO	S117566742		517 EXPRESS CENTER DRIVE,		IL SPILLS
CHICAGO	S116761533		517 EXPRESS CENTER DRIVE		IL SPILLS
CHICAGO	2014089367		516 EXPRESS CENTER DR		ERNS
CHICAGO	S116761605		516 EXPRESS CENTER DR. (O'HARE AP)		IL SPILLS
CHICAGO	S111913213		194 EXT 59C WB		IL SPILLS
CHICAGO	S115760294		194 EXT. 59C WESTBOUND		IL SPILLS
CHICAGO	8869549		FACILITY		ERNS
CHICAGO	S117487233		305 N FAIRBANKS CT		IL CHICAGO ENV
CHICAGO	S115514638	NORTHWESTERN MEMORIAL	710 FAIRBANKS		IL RGA LUST
CHICAGO	S115732433		710 FAIRBANKS		IL SPILLS
CHICAGO	S112362596		FAIRBANKS & OHIO 206 E. OHIO		IL SPILLS
CHICAGO	S117532325		916 S FAIRFIELD AVE		IL CHICAGO ENV
CHICAGO	S115762327		1809 N. FAIRFIELD		IL SPILLS
CHICAGO	S115497370	ALEXANDER, SAM	6015-23 NORTH FAIRFIELD		IL RGA LUST
CHICAGO	S115729632		2914 N. FAIRFIELD		IL SPILLS
CHICAGO	S117532408		920 S FAIRFIELD AVE		IL CHICAGO ENV
CHICAGO	S117532387		919 S FAIRFIELD AVE		IL CHICAGO ENV
CHICAGO	S117531858		902 S FAIRFIELD AVE		IL CHICAGO ENV
CHICAGO	1009213654	PIEZA FELIX	4436 S FAIRFIELD OR		EDR Hist Cleaner
CHICAGO	S115764468		200 NORTH FAIRFIELD		IL SPILLS
CHICAGO	S117532362		918 S FAIRFIELD AVE		IL CHICAGO ENV
CHICAGO	S117532040		908 S FAIRFIELD AVE		IL CHICAGO ENV
CHICAGO	S111912566		3001 W FAIRMONT AVE		IL SPILLS
CHICAGO	1009105373	FAIROAKS GARAGE	925 927 FAIROAKS		EDR Hist Auto
CHICAGO	S115747527		2120 W. FARAGUT		IL SPILLS
CHICAGO	S117461216		1205 W FARGO AVE		IL CHICAGO ENV
CHICAGO	S117461108		1201 W FARGO AVE		IL CHICAGO ENV

City	EDR ID	Site Name	Site Address	Zip	Database(s)
CHICAGO	S115507011	GRABOWSKI, HEINZ	2120 WEST FARRAGUT		IL RGA LUST
CHICAGO	S115510445	KEMPF, CARL	2103 WEST FARRAGUT		IL RGA LUST
CHICAGO	S115507012	GRABOWSKI, HEINZ	2120 WEST FARRAGUT		IL RGA LUST
CHICAGO	S115506843	GLIEBE, LOUIS	2051 WEST FARRAGUT		IL RGA LUST
CHICAGO	S115724943		2103 W. FARRAGUT		IL SPILLS
CHICAGO	S117477366		2212 S FARRELL ST		IL CHICAGO ENV
CHICAGO	S115500301	BROWN, JAMES	2629 SOUTH FARRELL		IL RGA LUST
CHICAGO	S115752478		2051 W FARRGUT		IL SPILLS
CHICAGO	S117507739		5117 W FARWELL AVE		IL CHICAGO ENV
CHICAGO	1009206607	FOSTER MAIRNE J	1351 FASTER AV		EDR Hist Cleaner
CHICAGO	2006819483		FAYER AVENUE AND		ERNS
CHICAGO	1009105380	FEDERAL GARAGE	410 FED		EDR Hist Auto
CHICAGO	1009104650	MORRISON HOTEL GARAGE	416 FED		EDR Hist Auto
CHICAGO	1009102362	SOUTH LOOP MOTORAMP GARAGE	318 FED		EDR Hist Auto
CHICAGO	1009104677	NORTH LOOP MOTORAMP GARAGEO	210 N FED		EDR Hist Auto
CHICAGO	1009118342	ATLANTIC GARAGE	410 12 FED		EDR Hist Auto
CHICAGO	1009103131	STEARNS MARCUS C	420 FED		EDR Hist Auto
CHICAGO	S115501548	CHICAGO HOUSING AUTHORITY	2325 SOUTH FEDERAL		IL RGA LUST
CHICAGO	S115748352		3450 S. FEDERAL		IL SPILLS
CHICAGO	S115773305		2325 S. FEDERAL		IL SPILLS
CHICAGO	S117529908		836 S FEDERAL ST		IL CHICAGO ENV
CHICAGO	S115509038	ILLINOIS INSTITUTE OF TECHNOLOGY	3450 SOUTH FEDERAL		IL RGA LUST
CHICAGO	S115767739		6000 FEET IN AIR APROX 15-20 NAUTICAL MILES EAST OF OHARE AI		IL SPILLS
CHICAGO	2014098908		1000 FEET WEST OF THE INTERSECTION		ERNS
CHICAGO	S115730288		2025 W. FERDINAND		IL SPILLS
CHICAGO	S115737260		4221 WEST FERDINAND		IL SPILLS
CHICAGO	S117475111		2046 W FERDINAND		IL CHICAGO ENV
CHICAGO	1009097958	COMMERCIAL OIL CO	4600 FERDINANN		EDR Hist Auto
CHICAGO	1009121349	PARK END GARAGE	3829 47 FIFTH AV		EDR Hist Auto
CHICAGO	S117461023		1200 W FIFTH AVE		IL CHICAGO ENV
CHICAGO	S115724417		FIFTIETH & DAMEN AVE.		IL SPILLS
CHICAGO	S115745795		3611 WEST FILLMORE		IL SPILLS
CHICAGO	S115506112	FRANCIS & NYGREN FOUNDRY, INC.	2542 WEST FILLMORE AVENUE		IL RGA LUST
CHICAGO	1014201603	ACE METAL CO.	4500 W. FILLMORE HEPPERS ELSTON ROOFING CO 4440 FILLMORE IL		LEAD SMELTERS
CHICAGO	S115518011	SEARS, ROEBUCK & CO.	3700 WEST FILLMORE		IL RGA LUST
CHICAGO	1009105576	KOMAIKO NATHAN	3543 53 FILLMORE		EDR Hist Auto
CHICAGO	S115518010	SEARS, ROEBUCK & CO.	3611 WEST FILLMORE		IL RGA LUST
CHICAGO	S115506111	FRANCIS & NYGREN FOUNDRY, INC.	2542 WEST FILLMORE AVE.		IL RGA LUST
CHICAGO	S115747263		3700 WEST FILLMORE		IL SPILLS
CHICAGO	S117323628		3014 W. FILMORE ST.		IL SPILLS
CHICAGO	S115747027		3842 WEST FILMORE		IL SPILLS
CHICAGO	S115766407		2848 W FILMORE		IL SPILLS
CHICAGO	2012028237		3115 WEST FILMORE		ERNS
CHICAGO	S111898515		3842 W FILMORE		IL SPILLS
CHICAGO	S115758310		2542 WEST FILMORE AVENUE		IL SPILLS

City	EDR ID	Site Name	Site Address	Zip	Database(s)
CHICAGO	S117455616		1 S FINANCIAL PL		IL CHICAGO ENV
CHICAGO	S117525369		732 S FINANCIAL PLZ		IL CHICAGO ENV
CHICAGO	S117528254		801 S FINANCIAL PLZ		IL CHICAGO ENV
CHICAGO	S115759667		FISK GENERATING STATION, 1111 WEST CERMAK RD 60608		IL SPILLS
CHICAGO	1009074438	TRICE OCIE LEE	3074 W FITCH AVE		EDR Hist Auto
CHICAGO	S115512680	MEDIA PROGRAPHIC	2617 WEST FLETCHER		IL RGA LUST
CHICAGO	S115746041		2617 WEST FLETCHER		IL SPILLS
CHICAGO	S115741412		2613 WEST FLETCHER		IL SPILLS
CHICAGO	S111902081		IN FLIGHT (5 TO 10 WEST O'HARA AIRPORT)		IL SPILLS
CHICAGO	S115762763		IN FLIGHT (UPON DEPARTING CHICAGO WITHIN CHICAGO AIRSPACE)		IL SPILLS
CHICAGO	S112363765		2701 W. FLOURNEY		IL SPILLS
CHICAGO	S115508974	ILLINOIS DEPT. OF TRANSPORTATION	5201 WEST FLOURNOY		IL RGA LUST
CHICAGO	S115515553	PEPPER CONSTRUCTION COMPANY	5000 WEST FLOURNOY		IL RGA LUST
CHICAGO	S115722531		2701 WEST FLOURNOY		IL SPILLS
CHICAGO	S115732689		5000 W. FLOURNOY		IL SPILLS
CHICAGO	S115760585		2540 WEST FLOURNOY		IL SPILLS
CHICAGO	S115522850	WILLETT MOTOR COACH	5000 WEST FLOURNOY		IL RGA LUST
CHICAGO	S115770402		5000 WEST FLOURNOY		IL SPILLS
CHICAGO	S115522114	W.P.T.E., INC.	2540 WEST FLOURNOY		IL RGA LUST
CHICAGO	S115720426		4642 WEST FLOURWAY		IL SPILLS
CHICAGO	S112362234		4642 WEST FLOYRNOY		IL SPILLS
CHICAGO	S112357997		FLYING TIGERS CARGO BLDG 48; O'HARE INTERNATIONAL AIRPORT		IL SPILLS
CHICAGO	S115515084	OZINGA READY MIX CONCRETE	2225 SOUTH FORD STREET		IL RGA LUST
CHICAGO	S115771302		2225 S. FORD ST.		IL SPILLS
CHICAGO	S111895533		FOREMAN HIGH SCHOOL 3235 N LECLAIRE		IL SPILLS
CHICAGO	S117463982		13429 S FOREST AVE		IL CHICAGO ENV
CHICAGO	S115731064		8229 FOREST PRESERVE DR.		IL SPILLS
CHICAGO	1009095999	VONRATH FRED J	8325 27 FOREST PRESERVE DR		EDR Hist Auto
CHICAGO	S117503295		4637 N FOREST VIEW AVE		IL CHICAGO ENV
CHICAGO	S117464219		13551 S FOREST AVE		IL CHICAGO ENV
CHICAGO	S111882568		8229 FOREST PRESERRVE DR		IL SPILLS
CHICAGO	S115764014		6050 N. FOREST GLEN		IL SPILLS
CHICAGO	S115506001	FOREST VIEW AUTO SERVICE	8229 FOREST PRESERVE DR.		IL RGA LUST
CHICAGO	S117463980		13425 S FOREST AVE		IL CHICAGO ENV
CHICAGO	S117886347		134 S FOREST AVE		IL CHICAGO ENV
CHICAGO	S117530836		8600 W FOREST PRESERVE DR		IL CHICAGO ENV
CHICAGO	1009185089	DURACLEAN PERFECTION	833 FOREST PARK LN		EDR Hist Cleaner
CHICAGO	2000530733		4541 SOUTH FORESTVILLE	0	ERNS
CHICAGO	8869682		FOREWAY EXPRESS TERMINAL 6200 SOUTHEAST AVENUE (312)352-0850		ERNS
CHICAGO	S115723747		11740 FORONT ST.		IL SPILLS
CHICAGO	S111875253		11740 FORONT ST		IL SPILLS
CHICAGO	1009210348	CANSELLA ANTHONY	808 FORQUER		EDR Hist Cleaner
CHICAGO	1009120070	CROMIN HARRY	816 FORQUER		EDR Hist Auto
CHICAGO	1009201168	CROWN LAUNDRY CO	815 FORQUER		EDR Hist Cleaner
CHICAGO	S115503358	CSX TRANSPORTATION	FORREST HILLS INTERMODAL TERMINAL, 2252 WEST 79TH		IL RGA LUST

City	EDR ID	Site Name	Site Address	Zip	Database(s)
CHICAGO	S115503357	CSX TRANSPORTATION	FORREST HILLS INTERMODAL TERMINAL, 2252 WEST 79TH ST.		IL RGA LUST
CHICAGO	S117463445		13216 S FORRESTVILLE AVE		IL CHICAGO ENV
CHICAGO	S111895616		6300 W FORSTER AVE		IL SPILLS
CHICAGO	S115721418		1900 FOSS PARK AVENUE		IL SPILLS
CHICAGO	1009213080	LEE HING	1512 FOSTAR AV		EDR Hist Cleaner
CHICAGO	S117524736		7215 W FOSTER		IL CHICAGO ENV
CHICAGO	S115729428		3112 FOSTER AVENUE		IL SPILLS
CHICAGO	S115726897		4635 W. FOSTER		IL SPILLS
CHICAGO	S115739525		1800 W. FOSTER		IL SPILLS
CHICAGO	1009205378	SCHWARTZ WM A	1826 FOSTER OV		EDR Hist Cleaner
CHICAGO	S115501714	CHICAGO TRANSIT AUTHORITY	3112 FOSTER AVE.		IL RGA LUST
CHICAGO	2008447243	FOSTER AND PULASKI	FOSTER AND PULASKI		HMIRS
CHICAGO	S115735453		2464 W. FOSTER		IL SPILLS
CHICAGO	S115770208		1923 W. FOSTER ST.		IL SPILLS
CHICAGO	S117473361		1940 W FOSTER		IL CHICAGO ENV
CHICAGO	S115734177		1745 W. FOSTER		IL SPILLS
CHICAGO	S115745512		3555 W. FOSTER		IL SPILLS
CHICAGO	S115724123		1800 W. FOSTER		IL SPILLS
CHICAGO	94366999		FOSTER AVE ON THE RIVER		ERNS
CHICAGO	1009103748	OSTERLE JOE A	115 S FRAN AV		EDR Hist Auto
CHICAGO	1009103633	WEIMAN EMIL	332 N FRAN AV		EDR Hist Auto
CHICAGO	1009105797	GORMLEY C F	14 S FRAN AV		EDR Hist Auto
CHICAGO	1009104893	ABERN MOTOR LIVERY	125 S FRAN AV		EDR Hist Auto
CHICAGO	1009206302	BECKER MAX	1140 S FRAN AV		EDR Hist Cleaner
CHICAGO	S115762702		6422 N. FRANCISCO		IL SPILLS
CHICAGO	S115512872	METROPOLITAN WATER RECLAMATION	4750 NORTH FRANCISCO AVE.		IL RGA LUST
CHICAGO	S115762146		350 NORTH FRANCISCO		IL SPILLS
CHICAGO	S115758117		4300 NORTH FRANCISCO STREET		IL SPILLS
CHICAGO	S117484393		2758 S FRANCISCO AVE		IL CHICAGO ENV
CHICAGO	S115747516		6519 N. FRANCISCO		IL SPILLS
CHICAGO	S115751156		4750 N FRANCISCO AVE		IL SPILLS
CHICAGO	S115515769	PICK, HADASSAH	6515-6519 NORTH FRANCISCO		IL RGA LUST
CHICAGO	S115756255		225 N FRANCISO AVENUE		IL SPILLS
CHICAGO	1009101125	UEDELHOFEN JOHN J	1100 FRANK		EDR Hist Auto
CHICAGO	1009102887	PUGH WM	1079 FRANK		EDR Hist Auto
CHICAGO	1009073508	STANDARD OIL OHIO AND FRANKLIN STANDARD SERVICE IN	N FRANKLIN		EDR Hist Auto
CHICAGO	S117528149		800 W FRANKLIN BLVD		IL CHICAGO ENV
CHICAGO	S115719720		FRANKLIN & OHIO		IL SPILLS
CHICAGO	1009075924	OHIO STANDARD SERV	FRANKLIN		EDR Hist Auto
CHICAGO	S115497789	AMOCO OIL CO. #15393	FRANKLIN & OHIO		IL RGA LUST
CHICAGO	S117491462		3430 N FRANKLIN ST		IL CHICAGO ENV
CHICAGO	1009213422	FRANKLIN LAUNDRY LINEN SUPPLY	838 N FRANKLIN		EDR Hist Cleaner
CHICAGO	S117458471		1101 N FRANKLIN ST		IL CHICAGO ENV
CHICAGO	S112361690		FRANKLIN & OHIO		IL SPILLS
CHICAGO	S115773199		1 SOUTH FRANKLIN		IL SPILLS
CHICAGO	1009103481	BULLINGERS AUTO REPAIR CO	932 N FRANKLIN		EDR Hist Auto

City	EDR ID	Site Name	Site Address	Zip	Database(s)
CHICAGO	1009120593	SHOCKLEY CLARENCE	1321 E FREDK PL		EDR Hist Auto
CHICAGO	S115499680	BLACKHAWK BLDG.	1504 NORTH FREMONT		IL RGA LUST
CHICAGO	S115760467		1504 N. FREMONT		IL SPILLS
CHICAGO	S111899845		FROM 53RD & HARLEM TO 34TH & LONDALE		IL SPILLS
CHICAGO	S112362342		100' FROM TOLL BOTH AT 87TH ST		IL SPILLS
CHICAGO	S115520074	STUARTS CHEMICAL & PAINT	11740 FRONT ST.		IL RGA LUST
CHICAGO	S115755978		IN FRONT OF FORD PLANT ON 130TH STREET		IL SPILLS
CHICAGO	S115742341		WEST FUEL FARM @O'HARA		IL SPILLS
CHICAGO	S107744141	MEYER MATERIAL CO-O'HARE FIELD PLT	FUEL STORAGE RD		IL AIRS
CHICAGO	S112353115		FUEL STATION 19TH 900 BLOCK		IL SPILLS
CHICAGO	2013047303		FUEL FACILITY		ERNS
CHICAGO	S115742823		1340 WEST FULLERTON		IL SPILLS
CHICAGO	S111894314		1340 W FULLERTON		IL SPILLS
CHICAGO	1009216034	QUONG LUNG	3225 FULLERTON AV		EDR Hist Cleaner
CHICAGO	S111893463		2111 W FULLERTON		IL SPILLS
CHICAGO	S115741973		2111 WEST FULLERTON		IL SPILLS
CHICAGO	1009215108	KLEEN WET WASH LAUNDRY	4628 FULLARTON		EDR Hist Cleaner
CHICAGO	1009215051	COLONIAL WET WASH CO	1330 FULLEITON IV		EDR Hist Cleaner
CHICAGO	S117521112		6560 W FULLERTON AVE		IL CHICAGO ENV
CHICAGO	S117523577		7020 W FULLERTON AVE		IL CHICAGO ENV
CHICAGO	S117523491		7010 W FULLERTON AVE		IL CHICAGO ENV
CHICAGO	S117516225		601 W FULLERTON AVE		IL CHICAGO ENV
CHICAGO	S117516038		600 W FULLERTON AVE		IL CHICAGO ENV
CHICAGO	S117497521		405 W FULLERTON AVE		IL CHICAGO ENV
CHICAGO	S117500755		440 W FULLERTON AVE		IL CHICAGO ENV
CHICAGO	S115762768		4443 W. FULLERTON		IL SPILLS
CHICAGO	S115774387		3959 W FULLERTON		IL SPILLS
CHICAGO	S115732831		5055 W. FULLERTON		IL SPILLS
CHICAGO	S118240941		1880 W. FULLERTON		IL SPILLS
CHICAGO	S115523695	ELECTRO FINISHERS	1662 W. FULLERTON		IL RGA HWS
CHICAGO	S115498007	AMOCO OIL CO. #24038	1607 WEST FULLERTON		IL RGA LUST
CHICAGO	S115497807	AMOCO OIL CO. #15500	2357 WEST FULLERTON		IL RGA LUST
CHICAGO	S117521778		6701 W FULLERTON AVE		IL CHICAGO ENV
CHICAGO	S117520549		6500 W FULLERTON AVE		IL CHICAGO ENV
CHICAGO	S117520415		6460 W FULLERTON AVE		IL CHICAGO ENV
CHICAGO	S117519940		6421 W FULLERTON AVE		IL CHICAGO ENV
CHICAGO	S115718515		1441 WEST FULLERTON		IL SPILLS
CHICAGO	S115725952		1880 W. FULLERTON		IL SPILLS
CHICAGO	S117518673		630 W FULLERTON AVE		IL CHICAGO ENV
CHICAGO	S117507949		513 W FULLERTON AVE		IL CHICAGO ENV
CHICAGO	S115774130		4140 W FULLERTON		IL SPILLS
CHICAGO	S117496984		401 W FULLERTON AVE		IL CHICAGO ENV
CHICAGO	S115764845		6001 WEST FULLERTON		IL SPILLS
CHICAGO	S115499425	BEMO'S	5000 WEST FULLERTON		IL RGA LUST
CHICAGO	S115518638	SHELL OIL PRODUCTS US	6001 WEST FULLERTON		IL RGA LUST
CHICAGO	S115497736	AMOCO OIL #24043	4401 WEST FULLERTON		IL RGA LUST
CHICAGO	S111887414		FULLERTON & ASHLAND		IL SPILLS

City	EDR ID	Site Name	Site Address	Zip	Database(s)
CHICAGO	S115506853	GLOBE GLASS & MIRROR CO.	1880 WEST FULLERTON		IL RGA LUST
CHICAGO	S115725696		1650 W. FULLERTON		IL SPILLS
CHICAGO	S115736011		1350 W. FULLERTON		IL SPILLS
CHICAGO	S115721002		2645 WEST FULLERTON		IL SPILLS
CHICAGO	S117519641		6400 W FULLERTON AVE		IL CHICAGO ENV
CHICAGO	S117521373		6622 W FULLERTON AVE		IL CHICAGO ENV
CHICAGO	S117512382		557 W FULLERTON AVE		IL CHICAGO ENV
CHICAGO	S115514270	NEWLY WEDS FOODS INC.	4140 WEST FULLERTON		IL RGA LUST
CHICAGO	S117498469		415 W FULLERTON AVE		IL CHICAGO ENV
CHICAGO	1009103309	NORTHWEST AUTO GARAGE	3261 63 FULLERTON		EDR Hist Auto
CHICAGO	S117522834		6910 W FULLERTON AVE		IL CHICAGO ENV
CHICAGO	S117520288		645 W FULLERTON AVE		IL CHICAGO ENV
CHICAGO	S117519928		6420 W FULLERTON AVE		IL CHICAGO ENV
CHICAGO	S117518373		624 W FULLERTON AVE		IL CHICAGO ENV
CHICAGO	S115522078	VOLVO & GMC TRUCKS OF CHICAGO	6421 WEST FULLERTON AVE.		IL RGA LUST
CHICAGO	S115500355	BRYANT ELECTRIC C/O HUBBELL	1718 WEST FULLERTON		IL RGA LUST
CHICAGO	S115518467	SHELL OIL PRODUCTS CO.	6001 WEST FULLERTON		IL RGA LUST
CHICAGO	S115501965	CHILDRENS MEMORIAL MEDICAL CTR.	1350 WEST FULLERTON		IL RGA LUST
CHICAGO	S117508467		518 W FULLERTON AVE		IL CHICAGO ENV
CHICAGO	S117506440		500 W FULLERTON AVE		IL CHICAGO ENV
CHICAGO	S117501540		4444 W FULLERTON		IL CHICAGO ENV
CHICAGO	S115751138		3918 W. FULLERTON		IL SPILLS
CHICAGO	S115761789		5000 W. FULLERTON		IL SPILLS
CHICAGO	S115721809		FULLERTON & SACRAMENTO		IL SPILLS
CHICAGO	S115743242		1718 WEST FULLERTON		IL SPILLS
CHICAGO	2014091035		1540 WEST FULLERTON		ERNS
CHICAGO	S117500987		441 W FULLERTON AVE		IL CHICAGO ENV
CHICAGO	S117511863		552 W FULLERTON AVE		IL CHICAGO ENV
CHICAGO	S112363254		FULLERTON AND SACRAMENTO		IL SPILLS
CHICAGO	S115722259		832 WEST FULLERTON		IL SPILLS
CHICAGO	S115757173		1900 WEST FULLERTON STREET		IL SPILLS
CHICAGO	S115741786		3201-3217 W FULLERTON		IL SPILLS
CHICAGO	S115739553		1880 WEST FULLERTON STREE		IL SPILLS
CHICAGO	S115751489		1917 W. FULLERTON		IL SPILLS
CHICAGO	S115505335	EXPRESS CAR WASH	2111 WEST FULLERTON		IL RGA LUST
CHICAGO	S115514271	NEWLYWEDS FOODS INC.	4140 WEST FULLERTON		IL RGA LUST
CHICAGO	S117519533		637 W FULLERTON AVE		IL CHICAGO ENV
CHICAGO	S117521038		6550 W FULLERTON AVE		IL CHICAGO ENV
CHICAGO	1009205480	KELYYN PARK CLEANERS DYERS	4310 FULLERTON ARV		EDR Hist Cleaner
CHICAGO	S117519763		641 W FULLERTON AVE		IL CHICAGO ENV
CHICAGO	S117506663		501 W FULLERTON AVE		IL CHICAGO ENV
CHICAGO	S117517815		620 W FULLERTON AVE		IL CHICAGO ENV
CHICAGO	S117501455		444 W FULLERTON AVE		IL CHICAGO ENV
CHICAGO	S117523117		6946 W FULLERTON AVE		IL CHICAGO ENV
CHICAGO	S117521466		6633 W FULLERTON AVE		IL CHICAGO ENV
CHICAGO	S117521244		6605 W FULLERTON AVE		IL CHICAGO ENV
CHICAGO	S117475800		2111 W FULLERTON		IL CHICAGO ENV

City	EDR ID	Site Name	Site Address	Zip	Database(s)
CHICAGO	S115755840		3417 W. FULLERTON		IL SPILLS
CHICAGO	S115738472		440 W. FULLERTON		IL SPILLS
CHICAGO	S115512029	MANGRUM GLASS & MIRROR, LTD.	1655 FULLERTON AVE.		IL RGA LUST
CHICAGO	S115523697	ELECTRO-FINISHERS, INC.	1662 W. FULLERTON		IL RGA HWS
CHICAGO	S117520066		6431 W FULLERTON AVE		IL CHICAGO ENV
CHICAGO	S117517470		614 W FULLERTON AVE		IL CHICAGO ENV
CHICAGO	S117523184		6954 W FULLERTON AVE		IL CHICAGO ENV
CHICAGO	S117498706		420 W FULLERTON AVE		IL CHICAGO ENV
CHICAGO	S117489522		325 W FULLERTON AVE		IL CHICAGO ENV
CHICAGO	S117466055		150 W FULLERTON		IL CHICAGO ENV
CHICAGO	S117466054		150 W FULLERTON AVE		IL CHICAGO ENV
CHICAGO	S115753627		1655 FULLERTON AVE.		IL SPILLS
CHICAGO	S115753008		4900 W. FULLERTON		IL SPILLS
CHICAGO	S115737937		1880 W. FULLERTON		IL SPILLS
CHICAGO	S115522208	WALT AUTOMOTIVE SERVICE	1650 WEST FULLERTON		IL RGA LUST
CHICAGO	S115522113	W.L. KERCHER CO., INC.	3918 WEST FULLERTON		IL RGA LUST
CHICAGO	S115520975	TRIPLE AUTO SPECIALIST	5055 WEST FULLERTON		IL RGA LUST
CHICAGO	S115497937	AMOCO OIL CO. #18602	1106 WEST FULLERTON		IL RGA LUST
CHICAGO	S115518577	SHELL OIL PRODUCTS US	2801 WEST FULLERTON		IL RGA LUST
CHICAGO	98430046		FULLERTON 1000 WEST DEPAL UNIVERSITY MAINT. DRIVEWAY		ERNS
CHICAGO	1009202726	MOY GEO	5140 FULLERTON AV		EDR Hist Cleaner
CHICAGO	S115749312		6001 W FULLERTON		IL SPILLS
CHICAGO	S115735914		FULLERTON & ASHLAND		IL SPILLS
CHICAGO	S115735433		5021 WEST FULLERTON		IL SPILLS
CHICAGO	S115769323		6001 W FULLERTON		IL SPILLS
CHICAGO	S115729528		4140 W. FULLERTON		IL SPILLS
CHICAGO	S115729162		1106 W. FULLERTON		IL SPILLS
CHICAGO	S115739278		2357 WEST FULLERTON		IL SPILLS
CHICAGO	S115764842		2801 WEST FULLERTON		IL SPILLS
CHICAGO	S115513742	MORTON, IMRAN	4900 WEST FULLERTON		IL RGA LUST
CHICAGO	S115521024	TRUE NORTH ENERGY LLC	3959 WEST FULLERTON		IL RGA LUST
CHICAGO	S117520694		6515 W FULLERTON AVE		IL CHICAGO ENV
CHICAGO	S117521937		6724 W FULLERTON AVE		IL CHICAGO ENV
CHICAGO	S117521088		6558 W FULLERTON AVE		IL CHICAGO ENV
CHICAGO	S117519910		642 W FULLERTON AVE		IL CHICAGO ENV
CHICAGO	1009203785	BAKER WM	4222 FULLERTONS AV		EDR Hist Cleaner
CHICAGO	1009118005	LOGAN SQUARE GARAGE SERVICE STATION	3255 FULLORTON AV		EDR Hist Auto
CHICAGO	1009206219	DOUCET ELATTIE MRS	3423 FULLORTON		EDR Hist Cleaner
CHICAGO	S117528151		800 W FULTON		IL CHICAGO ENV
CHICAGO	S117529733		833 W FULTON		IL CHICAGO ENV
CHICAGO	S117528982		817 W FULTON		IL CHICAGO ENV
CHICAGO	S117486775		3018 W FULTON BLVD		IL CHICAGO ENV
CHICAGO	S118150335		953 W FULTON		IL CHICAGO ENV
CHICAGO	S115739515		2950 WEST FULTON		IL SPILLS
CHICAGO	S115725477		832 W. FULTON MARKET ST.		IL SPILLS
CHICAGO	S115749109		2401 W. FULTON		IL SPILLS
CHICAGO	S115735211		FULTON & UNION STREETS		IL SPILLS

City	EDR ID	Site Name	Site Address	Zip	Database(s)
CHICAGO	S115510629	KIRK'S SUEDE-LIFE INC.	2501 WEST FULTON B		IL RGA LUST
CHICAGO	S115506007	FORM & FUNCTION	1325 WEST FULTON		IL RGA LUST
CHICAGO	S112364584		FULTON & TALMAN, EAST OF SECURITY PLATING		IL SPILLS
CHICAGO	S117663174		639 W FULTON		IL CHICAGO ENV
CHICAGO	S115740771		832 W. FULTON MARKET ST.		IL SPILLS
CHICAGO	S115759772		3216 FULTON		IL SPILLS
CHICAGO	S115767519		1121 WEST FULTON		IL SPILLS
CHICAGO	S117455808		1000 W FULTON		IL CHICAGO ENV
CHICAGO	S117461934		1234 W FULTON		IL CHICAGO ENV
CHICAGO	S115506303	FULTON CARROLL PROPERTIES	2051 WEST FULTON AVE.		IL RGA LUST
CHICAGO	S111886711		FULTON & UNION STS		IL SPILLS
CHICAGO	S117456160		1011 W FULTON		IL CHICAGO ENV
CHICAGO	S115509519	J.L. SCHEFFLER	1813-1817 WEST FULTON		IL RGA LUST
CHICAGO	S115506008	FORM AND FUNCTION L.L.C.	1325 WEST FULTON		IL RGA LUST
CHICAGO	S115731782		832 W. FULTON MARKET ST.		IL SPILLS
CHICAGO	S115756263		1000 W. FULTON		IL SPILLS
CHICAGO	S115726487		3006 W. FULTON		IL SPILLS
CHICAGO	S115721889		2645 FULTON AVENUE		IL SPILLS
CHICAGO	S117533253		948 W FULTON		IL CHICAGO ENV
CHICAGO	S115520504	THE GILBERT PROPERTY, INC.	2201 WEST FULTON		IL RGA LUST
CHICAGO	S117479934		2401 W FULTON		IL CHICAGO ENV
CHICAGO	S117528751		813 W FULTON		IL CHICAGO ENV
CHICAGO	S117529683		832 W FULTON		IL CHICAGO ENV
CHICAGO	S115509518	J.L. SCHEFFLER	1813 WEST FULTON		IL RGA LUST
CHICAGO	S115508996	ILLINOIS DEPT. OF TRANSPORTATION	FULTON & UNION ST.		IL RGA LUST
CHICAGO	S117886146		1215 W FULTON		IL CHICAGO ENV
CHICAGO	S115761308		1813 W. FULTON		IL SPILLS
CHICAGO	S115722326		2108 WEST FULTON AVENUE		IL SPILLS
CHICAGO	S115755339		1325 W. FULTON		IL SPILLS
CHICAGO	S115729256		2051 W. FULTON AVE.		IL SPILLS
CHICAGO	S117461735		1227 W FULTON		IL CHICAGO ENV
CHICAGO	S117456057		1009 W FULTON		IL CHICAGO ENV
CHICAGO	2007311889		1121 WEST FULTON		ERNS
CHICAGO	S117455896		1001 W FULTON		IL CHICAGO ENV
CHICAGO	S117458857		1111 W FULTON		IL CHICAGO ENV
CHICAGO	S117456513		1023 W FULTON		IL CHICAGO ENV
CHICAGO	S117456041		1007 W FULTON		IL CHICAGO ENV
CHICAGO	S115520247	SWALLOW, RICHARD	2401 WEST FULTON		IL RGA LUST
CHICAGO	S115749446		2201 W. FULTON		IL SPILLS
CHICAGO	S115745641		1325 WEST FULTON AVENUE		IL SPILLS
CHICAGO	S115745410		1642-52 WEST FULTON		IL SPILLS
CHICAGO	S115729904		1642 W. FULTON		IL SPILLS
CHICAGO	S117528271		801 W FULTON		IL CHICAGO ENV
CHICAGO	S117529027		819 W FULTON		IL CHICAGO ENV
CHICAGO	S117532147		911 W FULTON		IL CHICAGO ENV
CHICAGO	S117456322		1016 W FULTON		IL CHICAGO ENV
CHICAGO	S117455950		1003 W FULTON		IL CHICAGO ENV



City	EDR ID	Site Name	Site Address	Zip	Database(s)
CHICAGO	S115508731	ILLINOIS BELL TELEPHONE	5055 WEST FULTON		IL RGA LUST
CHICAGO	S118359882		832-56 W. FULTON MARKET		IL SPILLS
CHICAGO	S117530259		845 W FULTON		IL CHICAGO ENV
CHICAGO	S117525744		740 W FULTON		IL CHICAGO ENV
CHICAGO	S117486472		3000 W FULTON BLVD		IL CHICAGO ENV
CHICAGO	S117461026		1200 W FULTON		IL CHICAGO ENV
CHICAGO	S117461989		1236 W FULTON ST		IL CHICAGO ENV
CHICAGO	S117462219		1245 W FULTON		IL CHICAGO ENV
CHICAGO	S117456374		1019 W FULTON		IL CHICAGO ENV
CHICAGO	S115776258		3000 WEST FULTON		IL SPILLS
CHICAGO	S115718681		FULTON & TALMAN		IL SPILLS
CHICAGO	S115506509	GAYNES, CHESTER	1642-1652 WEST FULTON		IL RGA LUST
CHICAGO	S117457438		1052 W FULTON		IL CHICAGO ENV
CHICAGO	S117456283		1015 W FULTON		IL CHICAGO ENV
CHICAGO	S117460178		1152 W FULTON		IL CHICAGO ENV
CHICAGO	S115740590		832 W. FULTON MARKET ST.		IL SPILLS
CHICAGO	S115726833		5055 W. FULTON		IL SPILLS
CHICAGO	S115737964		2128 WEST FULTON		IL SPILLS
CHICAGO	S117528379		803 W FULTON		IL CHICAGO ENV
CHICAGO	S108669465		1121 W FULTON		IL SPILLS
CHICAGO	98438241		000 GAL / CONTRACTOR LEFT VALVOPEN		ERNS
CHICAGO	96474553		2000 GAL ABANDONED STORAGE TANK / DURING TANK REMOVAL		ERNS
CHICAGO	S117506229		4950 W GALE ST		IL CHICAGO ENV
CHICAGO	S112356959		GALEWOOD YRD		IL SPILLS
CHICAGO	S117482155		26 N GARDEN		IL CHICAGO ENV
CHICAGO	S115773976		2630 N. GARDEN AVE		IL SPILLS
CHICAGO	S111349414		2630 N GARDEN AVE		IL SPILLS
CHICAGO	S115501772	CHICAGO, CITY OF DEPARTMENT OF AVIATION	26-30 NORTH GARDEN AVENUE		IL RGA LUST
CHICAGO	S117663096		300 W GARFIELD BLVD		IL CHICAGO ENV
CHICAGO	S115763015		350 GARFIELD BLVD		IL SPILLS
CHICAGO	S111914941		601 W GARFIELD		IL SPILLS
CHICAGO	2007329978		400 WEST GARFIELD ST.		ERNS
CHICAGO	S111915282		350 W GARFIELD		IL SPILLS
CHICAGO	S115727163		48 E. GARFIELD		IL SPILLS
CHICAGO	S117496696		40 E GARFIELD AVE		IL CHICAGO ENV
CHICAGO	S117488558		320 E GARFIELD DR		IL CHICAGO ENV
CHICAGO	S117488518		318 E GARFIELD		IL CHICAGO ENV
CHICAGO	S118240594		400 W. GARFIELD		IL SPILLS
CHICAGO	S111881248		1952 W GARFIELD AVE		IL SPILLS
CHICAGO	S115504910	EMRO MARKETING	300 WEST GARFIELD		IL RGA LUST
CHICAGO	S115729746		1952 W. GARFIELD AVE.		IL SPILLS
CHICAGO	S115775286		1735 W. GARFIELD		IL SPILLS
CHICAGO	S115501667	CHICAGO PUBLIC SCHOOLS	955 WEST GARFIELD		IL RGA LUST
CHICAGO	S117493283		361 E GARFIELD		IL CHICAGO ENV
CHICAGO	S117474438		202 E GARFIELD DR		IL CHICAGO ENV
CHICAGO	S113808540		350 W. GARFIELD		IL SPILLS
CHICAGO	S115776554		350 W. GARFIELD		IL SPILLS

City	EDR ID	Site Name	Site Address	Zip	Database(s)
CHICAGO	S115509329	INTERSTATE BRANDS	40 EAST GARFIELD		IL RGA LUST
CHICAGO	S117519565		64 E GARFIELD		IL CHICAGO ENV
CHICAGO	S117504527		48 E GARFIELD		IL CHICAGO ENV
CHICAGO	S117496698		40 E GARFIELD		IL CHICAGO ENV
CHICAGO	S115769564		801 W. GARFIELD		IL SPILLS
CHICAGO	S117473629		1952 W GARFIELD AVE		IL CHICAGO ENV
CHICAGO	S111926398		9555 WEST GARFIELD		IL SPILLS
CHICAGO	S115730087		1952 WEST GARFIELD		IL SPILLS
CHICAGO	S115509359	IROQUOIS PROD.	2247 WEST GARFIELD		IL RGA LUST
CHICAGO	S111927934		1735 W. GARFIELD		IL SPILLS
CHICAGO	S117493994		368 E GARFIELD		IL CHICAGO ENV
CHICAGO	S117493993		368 E GARFIELD DR		IL CHICAGO ENV
CHICAGO	S117493045		357 E GARFIELD		IL CHICAGO ENV
CHICAGO	S117455586		1 E GARFIELD		IL CHICAGO ENV
CHICAGO	S115761337		601 WEST GARFIELD		IL SPILLS
CHICAGO	S115772772		955 WEST GARFIELD		IL SPILLS
CHICAGO	S115509320	INTERSTATE BRANDS CORP.	40 EAST GARFIELD		IL RGA LUST
CHICAGO	S117512418		56 E GARFIELD		IL CHICAGO ENV
CHICAGO	S115498230	AMOCO OIL CO.	1952 WEST GARFIELD		IL RGA LUST
CHICAGO	S110613603		9555 W GARFIELD		IL SPILLS
CHICAGO	S115722841		40 EAST GARFIELD STREET		IL SPILLS
CHICAGO	S115761545		350 W. GARFIELD		IL SPILLS
CHICAGO	S115768442		400 W. GARFIELD		IL SPILLS
CHICAGO	S115497878	AMOCO OIL CO. #15945	1952 WEST GARFIELD		IL RGA LUST
CHICAGO	S115497142	ADAMS AMOCO #5060	48 EAST GARFIELD		IL RGA LUST
CHICAGO	1009102377	SPEEDWAY GARAGE	347 E GARFLD BLVD		EDR Hist Auto
CHICAGO	S115760629		GATE L5 / O,HARA AP		IL SPILLS
CHICAGO	S115497547	AMERICAN AIRLINES	GATE G19 @ O'HARE AIRPORT		IL RGA LUST
CHICAGO	S111900592		GATE OF K-19/RAMP O'HARE AIRPORT		IL SPILLS
CHICAGO	S115775328		GATE B-15, MIDWAY A/P 5700 S. CICERO		IL SPILLS
CHICAGO	S112362777		GATES 11 AND 12 AT O'HARE AIRPORT		IL SPILLS
CHICAGO	S111891411		GATX ARGO MP312 ON IL RIVER		IL SPILLS
CHICAGO	94399152		GENERAL MARINE MOUTH OF CALCAG RIVER MILE 333		ERNS
CHICAGO	94360367		GENERAL MILLS SLIP		ERNS
CHICAGO	2001010653		GENEVA MP 1.0		HMIRS
CHICAGO	S115521363	U.S. POSTAL SERVICE	9536 SOUTH GENOA		IL RGA LUST
CHICAGO	S115731063		9536 S. GENOA		IL SPILLS
CHICAGO	S115743610		9351 GENOA AVENUE		IL SPILLS
CHICAGO	1009205304	GLADSTONE TAILORS	900 GEO		EDR Hist Cleaner
CHICAGO	S115741440		1224 N. GEORGE		IL SPILLS
CHICAGO	S115741441		1303 W. GEORGE		IL SPILLS
CHICAGO	S115503377	CULINARY FOODS	1303 WEST GEORGE		IL RGA LUST
CHICAGO	S115765826		5744 GEORGE STREET		IL SPILLS
CHICAGO	S111892932		1224 N GEORGE		IL SPILLS
CHICAGO	S115719267		1240 WEST GEORGE		IL SPILLS
CHICAGO	S115503376	CULINARY FOODS	1224 NORTH GEORGE		IL RGA LUST
CHICAGO	S117458029		108 W GERMANIA		IL CHICAGO ENV

City	EDR ID	Site Name	Site Address	Zip	Database(s)
CHICAGO	1009115812	MORELOCK ANDREW J	8251 GILES AV		EDR Hist Auto
CHICAGO	S115773472		4623 W GLADYS		IL SPILLS
CHICAGO	S115754864		2711 WEST GLADYS STREET		IL SPILLS
CHICAGO	S117489028		3222 W GLADYS AVE		IL CHICAGO ENV
CHICAGO	S115508303	HOUSING OPPORTUNITY MEANS EMPOWERMENT II INC.	4623 WEST GLADYS		IL RGA LUST
CHICAGO	S115746706		2720 W. GLADYS		IL SPILLS
CHICAGO	S117461028		1200 W GLADYS AVE		IL CHICAGO ENV
CHICAGO	2005610546		GLEN YARD		ERNS
CHICAGO	1009098143	MITNICK MOTORS INC	6035 6037 GLENLAKE AV		EDR Hist Auto
CHICAGO	S115723728		5800 GLENWOOD		IL SPILLS
CHICAGO	S115738486		6632 N. GLENWOOD		IL SPILLS
CHICAGO	S115518351	SHELL OIL CO.	5800 GLENWOOD		IL RGA LUST
CHICAGO	S115775199		GLOBAL 1 YARD, 1425 WESTERN AVE		IL SPILLS
CHICAGO	S115771900		GLOBAL 2 YARD; 301 W. LAKE ST		IL SPILLS
CHICAGO	S115761333		GLOBAL ONE YARD		IL SPILLS
CHICAGO	S115762954		GLOBAL ONE YARD		IL SPILLS
CHICAGO	2001577356		GLOBAL ONE		ERNS
CHICAGO	S115765830		GLOBAL 1 FACILITY		IL SPILLS
CHICAGO	S115775145		GLOBAL ONE YD 1425 SW AVE.		IL SPILLS
CHICAGO	S111913094		GLOBAL FREE YARD ROCKWELL SUBDIVISION		IL SPILLS
CHICAGO	S111914133		GLOBAL TWO/ RR FACILITY/ SOUTHWESTERN AVE		IL SPILLS
CHICAGO	S115760846		GLOBAL TWO /RR FACILITY / SOUTHWESTERN AVE		IL SPILLS
CHICAGO	S115753443		GLOBAL 1 YARD		IL SPILLS
CHICAGO	S111914935		GLOBAL ONE YARD		IL SPILLS
CHICAGO	S115767883		GLOBAL 1- 1425 S. WESTERN AVE		IL SPILLS
CHICAGO	S115768513		GLOBAL 1 RAIL YARD AT 1425 SOUTH WESTERN AVE.		IL SPILLS
CHICAGO	S115765719		GLOBAL 1- 14625 SOUTH WESTERN		IL SPILLS
CHICAGO	S116415579		GLOBAL ONE YARD 1425 SOUTH WESTERN AVE,CHICAGO		IL SPILLS
CHICAGO	2008870345		GLOBAL ONE RAIL YARD		ERNS
CHICAGO	S111919138		GLOBAL 1 FACILITY		IL SPILLS
CHICAGO	97090434		GLOBAL 1		HMIRS
CHICAGO	S111904975		GLOBAL 1 YARD		IL SPILLS
CHICAGO	S115772673		GLOBAL ONE YARD AT 1425 SOUTH WESTERN AVE		IL SPILLS
CHICAGO	S115758409		GLOBAL 1 YARD, 1400 SOUTH WESTERN AVE, CHICAGO IL		IL SPILLS
CHICAGO	S115765539		GLOBAL 2 YARD // HALSTED ST		IL SPILLS
CHICAGO	1009214764	MARTINY MAGNUS H	64 W GMIAD AV		EDR Hist Cleaner
CHICAGO	S111904568		GOBLE ONE INTERMODAL YARD		IL SPILLS
CHICAGO	S115753036		GOBLE ONE INTERMODAL YARD		IL SPILLS
CHICAGO	S117532132		911 E GOETHE ST		IL CHICAGO ENV
CHICAGO	S117463369		1320 E GOETHE ST		IL CHICAGO ENV
CHICAGO	S117524589		720 W GORDON TR TR		IL CHICAGO ENV
CHICAGO	S117518953		632 W GORDON TR TR		IL CHICAGO ENV
CHICAGO	1009117448	FEHL MAHLON J	4811 GOSNNISON AV		EDR Hist Auto
CHICAGO	S117496780		400 W GRACE ST		IL CHICAGO ENV
CHICAGO	1009116218	MARIGOLD GARAGE CO	826 838 GRACE		EDR Hist Auto
CHICAGO	S117496781		400 W GRACE		IL CHICAGO ENV

City	EDR ID	Site Name	Site Address	Zip	Database(s)
CHICAGO	S115725781		2401 GRACE ST.		IL SPILLS
CHICAGO	S115508696	ILLINOIS BELL TELEPHONE	2401 GRACE ST.		IL RGA LUST
CHICAGO	1009116781	DOOLEY EDWARD H	1014 20 GRACE		EDR Hist Auto
CHICAGO	1009105965	WILLIFORD NOEL	1016 18 GRACE		EDR Hist Auto
CHICAGO	92100762		W.R. GRACE,DEWEY & ALMY CHEM		HMIRS
CHICAGO	2008875091		GRADE CROSSING		ERNS
CHICAGO	2003709193		GRADE CROSSING		ERNS
CHICAGO	S117522230		6763 W GRAND		IL CHICAGO ENV
CHICAGO	S117522051		6738 W GRAND AVE		IL CHICAGO ENV
CHICAGO	S117521949		6725 W GRAND AVE		IL CHICAGO ENV
CHICAGO	S117521120		6566 W GRAND AVE		IL CHICAGO ENV
CHICAGO	S117524527		7173 W GRAND AVE		IL CHICAGO ENV
CHICAGO	S117524313		7136 W GRAND AVE		IL CHICAGO ENV
CHICAGO	S117523634		7026 W GRAND AVE		IL CHICAGO ENV
CHICAGO	S117523219		6959 W GRAND AVE		IL CHICAGO ENV
CHICAGO	S117520926		6540 W GRAND AVE		IL CHICAGO ENV
CHICAGO	S115729716		3175 NORTH GRAND AVE.		IL SPILLS
CHICAGO	S115727105		6801 W. GRAND AVE.		IL SPILLS
CHICAGO	S115762064		6500 W. GRAND AVE.		IL SPILLS
CHICAGO	S115722615		6601 WEST GRAND AVENUE		IL SPILLS
CHICAGO	S112356176		GRAND & 456 NORTH NOBEL STREET		IL SPILLS
CHICAGO	S115509555	JACOBS TWIN BUICK	6722 WEST GRAND AVE.		IL RGA LUST
CHICAGO	S112354713		GRAND CALUMET RIVER - 135TH & HALSTAD		IL SPILLS
CHICAGO	1009212948	LEE CHAPLEY	1531 GRAND AV AND		EDR Hist Cleaner
CHICAGO	S117520580		6501 W GRAND AVE		IL CHICAGO ENV
CHICAGO	S117524530		7177 W GRAND AVE		IL CHICAGO ENV
CHICAGO	S117524513		7162 W GRAND AVE		IL CHICAGO ENV
CHICAGO	S117524494		7158 W GRAND AVE		IL CHICAGO ENV
CHICAGO	S117520230		6445 W GRAND AVE		IL CHICAGO ENV
CHICAGO	S117524046		7101 W GRAND AVE		IL CHICAGO ENV
CHICAGO	S117522582		6834 W GRAND AVE		IL CHICAGO ENV
CHICAGO	S117521549		6645 W GRAND AVE		IL CHICAGO ENV
CHICAGO	S117521254		6607 W GRAND AVE		IL CHICAGO ENV
CHICAGO	S117523249		6970 W GRAND AVE		IL CHICAGO ENV
CHICAGO	S117523522		7015 W GRAND AVE		IL CHICAGO ENV
CHICAGO	S115731755		5555 W. GRAND		IL SPILLS
CHICAGO	S115749260		6655 W. GRAND AVE.		IL SPILLS
CHICAGO	S115519912	STEVEN AMDUR REALTY CO.	GRAND AVE. & ORLEANS ST.		IL RGA LUST
CHICAGO	S115511364	LEE, HENRY	7020 WEST GRAND AVE.		IL RGA LUST
CHICAGO	S118359827		3490-3508 WEST GRAND AVE		IL SPILLS
CHICAGO	S115725949		2027 W. GRAND		IL SPILLS
CHICAGO	S115722652		328 WEST GRAND		IL SPILLS
CHICAGO	S115749198		3965 W. GRAND		IL SPILLS
CHICAGO	S117523709		7035 W GRAND AVE		IL CHICAGO ENV
CHICAGO	S117523204		6957 W GRAND AVE		IL CHICAGO ENV
CHICAGO	S117521609		6652 W GRAND AVE		IL CHICAGO ENV
CHICAGO	S117523193		6955 W GRAND AVE		IL CHICAGO ENV

City	EDR ID	Site Name	Site Address	Zip	Database(s)
CHICAGO	S117523082		6941 W GRAND AVE		IL CHICAGO ENV
CHICAGO	S117522648		6844 W GRAND AVE		IL CHICAGO ENV
CHICAGO	S117521245		6605 W GRAND AVE		IL CHICAGO ENV
CHICAGO	S117522154		6750 W GRAND AVE		IL CHICAGO ENV
CHICAGO	S117522130		6747 W GRAND AVE		IL CHICAGO ENV
CHICAGO	1009114802	HECK JOHN P	5727 GRAND AV		EDR Hist Auto
CHICAGO	S117522918		6920 W GRAND AVE		IL CHICAGO ENV
CHICAGO	S117524070		7107 W GRAND AVE		IL CHICAGO ENV
CHICAGO	S117521779		6701 W GRAND AVE		IL CHICAGO ENV
CHICAGO	S117523578		7020 W GRAND AVE		IL CHICAGO ENV
CHICAGO	S117520764		6521 W GRAND AVE		IL CHICAGO ENV
CHICAGO	S117520550		6500 W GRAND AVE		IL CHICAGO ENV
CHICAGO	S117522406		6811 W GRAND AVE		IL CHICAGO ENV
CHICAGO	S117521901		6720 W GRAND AVE		IL CHICAGO ENV
CHICAGO	S117521113		6560 W GRAND AVE		IL CHICAGO ENV
CHICAGO	S115508332	HOYNE SAVINGS BANK	7001 WEST GRAND AVENUE		IL RGA LUST
CHICAGO	S115508253	HONQUEST, BILL	6914-18 WEST GRAND		IL RGA LUST
CHICAGO	S115507066	GRAND OAKS PONTIAC	6801 WEST GRAND AVE.		IL RGA LUST
CHICAGO	S115520080	STYPULA, JERZY	6918 WEST GRAND AVE.		IL RGA LUST
CHICAGO	S115497538	AMERICAN NATIONAL BANK	328 WEST GRAND		IL RGA LUST
CHICAGO	S115509556	JACOBS TWIN BUICK	6750 WEST GRAND AVE.		IL RGA LUST
CHICAGO	S115501805	CHICAGO, CITY OF DEPT. OF ENVIRONMENT	6500 WEST GRAND AVENUE		IL RGA LUST
CHICAGO	S115727739		6722 W. GRAND AVE.		IL SPILLS
CHICAGO	S115764642		6600 W GRAND AVE		IL SPILLS
CHICAGO	S115745388		6935-6966 WEST GRAND AVE.		IL SPILLS
CHICAGO	S111893345		GRAND AVE & ORLEANS ST		IL SPILLS
CHICAGO	S117492732		354 W GRAND		IL CHICAGO ENV
CHICAGO	S115737455		6918 W. GRAND AVE.		IL SPILLS
CHICAGO	S115746166		3909 WEST GRAND		IL SPILLS
CHICAGO	S115742560		#2816 GRAND AVE.		IL SPILLS
CHICAGO	S115516459	RADIO FLYER, INC.	6515 WEST GRAND AVENUE		IL RGA LUST
CHICAGO	S115514476	NORTH LAKE DEVELOPMENT	6655 WEST GRAND AVE.		IL RGA LUST
CHICAGO	S115503649	DAVIES SUPPLY CO.	6601 WEST GRAND AVE.		IL RGA LUST
CHICAGO	S116415587		6601 WEST GRAND AVE,CHICAGO		IL SPILLS
CHICAGO	S117523399		7001 W GRAND AVE		IL CHICAGO ENV
CHICAGO	S117523097		6943 W GRAND AVE		IL CHICAGO ENV
CHICAGO	S117524547		7184 W GRAND AVE		IL CHICAGO ENV
CHICAGO	S117524546		7182 W GRAND AVE		IL CHICAGO ENV
CHICAGO	S117524528		7174 W GRAND AVE		IL CHICAGO ENV
CHICAGO	S117524511		7161 W GRAND AVE		IL CHICAGO ENV
CHICAGO	S117524361		7140 W GRAND AVE		IL CHICAGO ENV
CHICAGO	S117520756		6520 W GRAND AVE		IL CHICAGO ENV
CHICAGO	S117520695		6515 W GRAND AVE		IL CHICAGO ENV
CHICAGO	S117521751		6700 W GRAND AVE		IL CHICAGO ENV
CHICAGO	S117519987		6425 W GRAND AVE		IL CHICAGO ENV
CHICAGO	1009214186	SCHLAKE DYE WORKS	4203 17 GRAND AV		EDR Hist Cleaner
CHICAGO	2008881150		GRAND AVENUE		ERNS

City	EDR ID	Site Name	Site Address	Zip	Database(s)
CHICAGO	S117520273		6449 W GRAND AVE		IL CHICAGO ENV
CHICAGO	S117519681		6401 W GRAND AVE		IL CHICAGO ENV
CHICAGO	S117524548		7186 W GRAND AVE		IL CHICAGO ENV
CHICAGO	S117524293		7132 W GRAND AVE		IL CHICAGO ENV
CHICAGO	S117523705		7034 W GRAND AVE		IL CHICAGO ENV
CHICAGO	S117523616		7024 W GRAND AVE		IL CHICAGO ENV
CHICAGO	S117523492		7010 W GRAND AVE		IL CHICAGO ENV
CHICAGO	S117522858		6914 W GRAND AVE		IL CHICAGO ENV
CHICAGO	S117522229		6763 W GRAND AVE		IL CHICAGO ENV
CHICAGO	S117521920		6722 W GRAND AVE		IL CHICAGO ENV
CHICAGO	S117521664		6665 W GRAND AVE		IL CHICAGO ENV
CHICAGO	S117521227		6601 W GRAND AVE		IL CHICAGO ENV
CHICAGO	S115771689		7001 WEST GRAND AVE.		IL SPILLS
CHICAGO	S115727740		6704 W. GRAND AVE.		IL SPILLS
CHICAGO	S115739578		1339 W GRAND		IL SPILLS
CHICAGO	S115506049	FORTE, ROY	6935-6966 WEST GRAND AVE.		IL RGA LUST
CHICAGO	S115514584	NORTHLAND DEVELOPMENT CO.	6655 WEST GRAND AVE.		IL RGA LUST
CHICAGO	1009120071	CROWN GARAGE CO	3843 45 GRAND BL		EDR Hist Auto
CHICAGO	S117522577		6833 W GRAND AVE		IL CHICAGO ENV
CHICAGO	S117524543		7180 W GRAND AVE		IL CHICAGO ENV
CHICAGO	S117524458		7151 W GRAND AVE		IL CHICAGO ENV
CHICAGO	S117522332		6801 W GRAND		IL CHICAGO ENV
CHICAGO	S117522331		6801 W GRAND AVE		IL CHICAGO ENV
CHICAGO	S117524235		7124 W GRAND AVE		IL CHICAGO ENV
CHICAGO	S117522173		6753 W GRAND AVE		IL CHICAGO ENV
CHICAGO	S117523740		7039 W GRAND AVE		IL CHICAGO ENV
CHICAGO	S117523073		6940 W GRAND AVE		IL CHICAGO ENV
CHICAGO	S117523035		6935 W GRAND AVE		IL CHICAGO ENV
CHICAGO	S117522939		6922 W GRAND AVE		IL CHICAGO ENV
CHICAGO	S115768623		6505 WEST GRAND AVE		IL SPILLS
CHICAGO	S115727738		6750 W. GRAND AVE.		IL SPILLS
CHICAGO	S115741854		GRAND AVE. & ORLEANS STRT		IL SPILLS
CHICAGO	S115773963		6515 W. GRAND AVE		IL SPILLS
CHICAGO	S115500789	CAPPARELLI, RICK	6834 WEST GRAND AVE.		IL RGA LUST
CHICAGO	S115518308	SHELL OIL CO.	3965 WEST GRAND		IL RGA LUST
CHICAGO	S115496962	A EICOFF CO.	2027 WEST GRAND		IL RGA LUST
CHICAGO	2015118362		600 EAST GRAND		ERNS
CHICAGO	S115507259	GREZLIK, LAWRENCE	3834 WEST GRAND		IL RGA LUST
CHICAGO	S117890377		6450 W GRAND AVE		IL CHICAGO ENV
CHICAGO	S115748069		6655 WEST GRAND AVENUE		IL SPILLS
CHICAGO	S115757709		6914-18 WEST GRAND		IL SPILLS
CHICAGO	S115744974		6935-6966 WEST GRAND AVE		IL SPILLS
CHICAGO	S115739100		6834 W. GRAND AVENUE		IL SPILLS
CHICAGO	S115777041		6601 WEST GRAND AVE		IL SPILLS
CHICAGO	S115509554	JACOBS TWIN BUICK	6704 WEST GRAND AVE.		IL RGA LUST
CHICAGO	S117522449		6816 W GRAND AVE		IL CHICAGO ENV
CHICAGO	S117523113		6945 W GRAND AVE		IL CHICAGO ENV

City	EDR ID	Site Name	Site Address	Zip	Database(s)
CHICAGO	S117521626		6655 W GRAND AVE		IL CHICAGO ENV
CHICAGO	S117522897		6918 W GRAND AVE		IL CHICAGO ENV
CHICAGO	S117520430		6465 W GRAND AVE		IL CHICAGO ENV
CHICAGO	S117521311		6615 W GRAND AVE		IL CHICAGO ENV
CHICAGO	S117521205		6600 W GRAND AVE		IL CHICAGO ENV
CHICAGO	S117524465		7152 W GRAND AVE		IL CHICAGO ENV
CHICAGO	S117524448		7150 W GRAND AVE		IL CHICAGO ENV
CHICAGO	S117524225		7123 W GRAND AVE		IL CHICAGO ENV
CHICAGO	S117521843		6714 W GRAND AVE		IL CHICAGO ENV
CHICAGO	S117519716		6405 W GRAND AVE		IL CHICAGO ENV
CHICAGO	1009215307	MARTOWE TAILORS CLEANERS	14615 GRAND RIVER AV		EDR Hist Cleaner
CHICAGO	S115523256	YOMTOB, JOSEPH	1807 WEST GRANDVILLE		IL RGA LUST
CHICAGO	S115738378		1807 WEST GRANDVILLE		IL SPILLS
CHICAGO	S111911509		5145 W GRANT		IL SPILLS
CHICAGO	S115758901		5145 WEST GRANT		IL SPILLS
CHICAGO	S115754977		5035 WEST GRANT AVE		IL SPILLS
CHICAGO	S115496949	A & A AUTO REPAIR	5035 WEST GRANT AVE.		IL RGA LUST
CHICAGO	S115749210		2447 W. GRANVILLE		IL SPILLS
CHICAGO	S115521992	VICTOR C. NEUMANN ASSOC.	2447 WEST GRANVILLE		IL RGA LUST
CHICAGO	2010960437		GRANVILLE AND RIDGE		ERNS
CHICAGO	1009213010	CENTRAL STEAM LAUNDRY	315 W GRARFD AV		EDR Hist Cleaner
CHICAGO	S117531206		8730 S GREEN BAY AVE		IL CHICAGO ENV
CHICAGO	S117483386		2700 S GREEN ST		IL CHICAGO ENV
CHICAGO	S111897142		7041 S GREEN ST, IN THE ALLEY		IL SPILLS
CHICAGO	S117530816		8600 S GREEN BAY AVE		IL CHICAGO ENV
CHICAGO	S117483387		2700 S GREEN		IL CHICAGO ENV
CHICAGO	S115508957	ILLINOIS DEPT. OF TRANSPORTATION	2700 SOUTH GREEN ST.		IL RGA LUST
CHICAGO	2012009998		GREEN LINE TRACK		ERNS
CHICAGO	S117530839		8601 S GREEN BAY AVE		IL CHICAGO ENV
CHICAGO	S117519345		6346 S GREEN ST		IL CHICAGO ENV
CHICAGO	S117519176		6334 S GREEN ST		IL CHICAGO ENV
CHICAGO	S115752499		2700 SOUTH GREEN STREET		IL SPILLS
CHICAGO	S115761552		8915 S. GREEN BAY		IL SPILLS
CHICAGO	S115745652		7041 S. GREEN ST.IN ALLEY		IL SPILLS
CHICAGO	S117531085		8700 S GREEN BAY AVE		IL CHICAGO ENV
CHICAGO	S115754796		106 SOUTH GREENBAY AVE		IL SPILLS
CHICAGO	S111907232		106 S GREENBAY AVE		IL SPILLS
CHICAGO	S115726434		1320 W. GREENLEAF		IL SPILLS
CHICAGO	S112356226		N GREENLEAF ST IN ALLEY W SHERIDON		IL SPILLS
CHICAGO	S115501597	CHICAGO PARK DIST.	1230 WEST GREENLEAF		IL RGA LUST
CHICAGO	S115506334	G-WOOD FINISHING	2512-2516 NORTH GREENVIEW		IL RGA LUST
CHICAGO	S115750855		4542 N. GREENVIEW		IL SPILLS
CHICAGO	1009200716	STONE KOTCHEVER	2535 37 GREENVIEW		EDR Hist Cleaner
CHICAGO	S115733806		2512-16 N. GREENVIEW		IL SPILLS
CHICAGO	S115753678		3928 N. GREENVIEW ST.		IL SPILLS
CHICAGO	1009198176	NEW GREENVIEW LAUNDRY	2535 37 GREENVIEWS AV		EDR Hist Cleaner
CHICAGO	S115743935		9000 S. GREENWOOD		IL SPILLS

City	EDR ID	Site Name	Site Address	Zip	Database(s)
CHICAGO	S115501637	CHICAGO PUBLIC BLDG. COMM.	9755 SOUTH GREENWOOD		IL RGA LUST
CHICAGO	1009097588	GREENWOOD AV SERVICE STA	7501 GREENWOOD AV		EDR Hist Auto
CHICAGO	S115501619	CHICAGO PARK DIST.	MT. GREENWOOD PARK/3721 WEST 111TH ST.		IL RGA LUST
CHICAGO	S117463064		1307 S GREENWOOD AVE		IL CHICAGO ENV
CHICAGO	S117886305		13240 S GREENWOOD AVE		IL CHICAGO ENV
CHICAGO	S117886294		13200 S GREENWOOD AVE		IL CHICAGO ENV
CHICAGO	S117886257		13030 S GREENWOOD AVE		IL CHICAGO ENV
CHICAGO	S117531736		9000 S GREENWOOD		IL CHICAGO ENV
CHICAGO	S117462986		1303 S GREENWOOD AVE		IL CHICAGO ENV
CHICAGO	S115512820	METRA RAILROAD	9000 SOUTH GREENWOOD ST.		IL RGA LUST
CHICAGO	1009073105	CHICAGO AUTO CENTER	315 S GREENWOOD CT		EDR Hist Auto
CHICAGO	S117886265		13072 S GREENWOOD AVE		IL CHICAGO ENV
CHICAGO	S117462969		1302 S GREENWOOD AVE		IL CHICAGO ENV
CHICAGO	S117463059		13068 S GREENWOOD AVE		IL CHICAGO ENV
CHICAGO	S117463509		1324 S GREENWOOD AVE		IL CHICAGO ENV
CHICAGO	S117463383		1320 S GREENWOOD AVE		IL CHICAGO ENV
CHICAGO	S117886254		13022 S GREENWOOD AVE		IL CHICAGO ENV
CHICAGO	S115719746		7530 SOUTH GREENWOOD		IL SPILLS
CHICAGO	99626883		ST. GREGORY HIGH SCHOOL 1637 WEST BRYN MAWR ROAD		ERNS
CHICAGO	S115523225	YELLOW CAB CO.	540 GRENSHAW		IL RGA LUST
CHICAGO	S117465740		1451 W GRENSHAW ST		IL CHICAGO ENV
CHICAGO	S115770989		4400 W GRENSHAW		IL SPILLS
CHICAGO	1009211212	NATIONAL WET WASH LAUNDRY	4000 GREUEL AV		EDR Hist Cleaner
CHICAGO	1009210495	BIRCK FELLINGER CO	325 E GRFD BL		EDR Hist Cleaner
CHICAGO	1009210357	CATZ ALEX	1145 GRFID BL		EDR Hist Cleaner
CHICAGO	1009212152	COHN ABRAHAM	1604 GRFID BL		EDR Hist Cleaner
CHICAGO	1009116093	NIELSEN CLARENCE D	1400 GRFID BL		EDR Hist Auto
CHICAGO	1009098172	MARX GEO M	500 W GRFILD BLVD		EDR Hist Auto
CHICAGO	1009203692	CATZ CLEANING D VING SHOE	1139 W GRFLD BLVD		EDR Hist Cleaner
CHICAGO	1009102307	MCFARLAND KEENAN CO	64 E GRFLD BLVD		EDR Hist Auto
CHICAGO	1009213051	MARSHALL MARY	750 W GRFLD BL		EDR Hist Cleaner
CHICAGO	1009205408	SPELLER HARRY	1604 W GRFLD BLVD		EDR Hist Cleaner
CHICAGO	1009113841	WALES FRANK J	2111 GRFLD BL		EDR Hist Auto
CHICAGO	1009200284	MICHIGAN HAND LAUNDRY	76 E GRFLD BLVD		EDR Hist Cleaner
CHICAGO	1009117936	GARFIELD AUTO SERVICE STATION	17 E GRFLD		EDR Hist Auto
CHICAGO	1009122835	DWYER RYAN	2001 GRFLD BL		EDR Hist Auto
CHICAGO	1009114572	MARX BROS	453 W GRFLD BL		EDR Hist Auto
CHICAGO	1009212778	FOX NATHAN	308 W GRFLD BL		EDR Hist Cleaner
CHICAGO	1009213938	SHER FRANK	130 E GRFLD BL		EDR Hist Cleaner
CHICAGO	1009105925	WRIGHT J J MOTOR CO	250 W GRFLD BLVD		EDR Hist Auto
CHICAGO	1009214464	MCGOVERN FRANK	807 W GRFLD BL		EDR Hist Cleaner
CHICAGO	1009200709	SOUTH PARK HAND LAUNDRY	327 E GRFLD BLVD		EDR Hist Cleaner
CHICAGO	1009205734	BIRCK FELLINGER CO	325 E GRFLD BLVD		EDR Hist Cleaner
CHICAGO	1009113851	WEBER DUNNE	2249 51 GRFLD BL		EDR Hist Auto
CHICAGO	1009100974	HANNAFORD GEO A	355 E GRFLD BLVD		EDR Hist Auto
CHICAGO	1009206613	FRENCH CLNRS	213 W GRFLD BLVD		EDR Hist Cleaner
CHICAGO	1009200406	KEE FREDK	320 E GRFLD BLVD		EDR Hist Cleaner



City	EDR ID	Site Name	Site Address	Zip	Database(s)
CHICAGO	1009199318	LUM JAS	941 W GRFLD BLVD		EDR Hist Cleaner
CHICAGO	1009110521	LUPT LESTER F	1536 GRFLD BL		EDR Hist Auto
CHICAGO	1009114958	BUDDELL BOUGHER	17 E GRFLD BL		EDR Hist Auto
CHICAGO	1009104959	SIGNOR SERVICE STA	363 E GRFLD BLVD		EDR Hist Auto
CHICAGO	1009114554	RELIABLE SERVICE STATION	4641 GROSS AV		EDR Hist Auto
CHICAGO	1009115341	GROSS AVENUE GARAGE	4651 GROSS AV		EDR Hist Auto
CHICAGO	S117470657		1800 S GROVE ST		IL CHICAGO ENV
CHICAGO	2010936059		4820 WEST GUNNISON		ERNS
CHICAGO	S115753717		4452-4456 W GUNNISON		IL SPILLS
CHICAGO	S115516824	RIDGE MOOR COUNTRY CLUB	6601 WEST GUNNISON		IL RGA LUST
CHICAGO	S115766406		5930 W. GUNNISON		IL SPILLS
CHICAGO	S115513095	MIGON, JUNICE	5930 WEST GUNNISON		IL RGA LUST
CHICAGO	S115513094	MIGON, JANICE	5930 WEST GUNNISON		IL RGA LUST
CHICAGO	S115758808		2525 WEST GUNNISON AVENUE		IL SPILLS
CHICAGO	S115512194	MARIE, AGNES ESTATE OF	5918 WEST GUNNISON		IL RGA LUST
CHICAGO	S115516846	RIEMER, KLARA	2525 WEST GUNNISON AVE.		IL RGA LUST
CHICAGO	S115521052	TSIU LUM	4452-4456 WEST GUNNISON		IL RGA LUST
CHICAGO	S117511695		5501 W GUNNISON		IL CHICAGO ENV
CHICAGO	S115772155		4820 W. GUNNISON		IL SPILLS
CHICAGO	1009103111	DARTER EARL	5511 GUST GR AV		EDR Hist Auto
CHICAGO	S115523179	WRIGHTWOOD MANAGEMENT CORP.	2000 WEST HADDEN		IL RGA LUST
CHICAGO	S112359164		4318 W. HADDEN		IL SPILLS
CHICAGO	S112356378		1500 W. HADDON IN ALLEY		IL SPILLS
CHICAGO	S115732439		2000 W. HADDON		IL SPILLS
CHICAGO	S117459299		1124 W HADDON AVE		IL CHICAGO ENV
CHICAGO	S117462862		1300 W HADDON AVE		IL CHICAGO ENV
CHICAGO	94378941		830 HAINES RIGHT OFF HOOKER		ERNS
CHICAGO	S115739689		830 HAINES		IL SPILLS
CHICAGO	1009212836	SING FRANK	1145 S HALAISTED AND		EDR Hist Cleaner
CHICAGO	1009216137	SOONG LUNG	2611 N HALATAD		EDR Hist Cleaner
CHICAGO	1009213567	GIN LEE	3519 S HALATAD		EDR Hist Cleaner
CHICAGO	1009098277	CAPITOL SERVICE STATION	7438 S HALATED		EDR Hist Auto
CHICAGO	S117885854		10244 S HALE AVE		IL CHICAGO ENV
CHICAGO	S115746590		10449-51 S. HALE		IL SPILLS
CHICAGO	S115518921	SKIDMORE, DELORES TRUST OF	10449-51 SOUTH HALE		IL RGA LUST
CHICAGO	2010929894		4500 S. HALFTED STREET		ERNS
CHICAGO	S111883818		928 HALG O'HARE ARFS		IL SPILLS
CHICAGO	S115732318		928 HALG O'HARE ARFS		IL SPILLS
CHICAGO	S112354931		CP HALL CO, 73 & CENTRAL, BEDFORD PARK		IL SPILLS
CHICAGO	1009213608	MOY FRANK	3217 S HALST		EDR Hist Cleaner
CHICAGO	S115754768		3737 S. HALSTAD ST.		IL SPILLS
CHICAGO	2003648226		1130 SOUTH HALSTAD		ERNS
CHICAGO	S111910763		4512 S HALSTEAD		IL SPILLS
CHICAGO	S112360391		5724 S. HALSTEAD		IL SPILLS
CHICAGO	S115764053		4309 SOUTH HALSTEAD		IL SPILLS
CHICAGO	S115775444		5222 S HALSTEAD		IL SPILLS
CHICAGO	S115759727		7100 HALSTEAD AVE.		IL SPILLS

City	EDR ID	Site Name	Site Address	Zip	Database(s)
CHICAGO	S115759081		2145 NORTH HALSTEAD		IL SPILLS
CHICAGO	S111887110		2300 S HALSTEAD		IL SPILLS
CHICAGO	S111900784		7808 S HALSTEAD		IL SPILLS
CHICAGO	S115737788		9458 SOUTH HALSTEAD		IL SPILLS
CHICAGO	S115749254		7808 S. HALSTEAD		IL SPILLS
CHICAGO	S115760835		5901 S. HALSTEAD		IL SPILLS
CHICAGO	S115769538		2600 NORTH HALSTEAD ST.		IL SPILLS
CHICAGO	97413488		901 N HALSTEAD GREY HOUND MAINTENANCE CENTER		ERNS
CHICAGO	90060381		HALSTEAD STREET		HMIRS
CHICAGO	S111914110		5901 S HALSTEAD		IL SPILLS
CHICAGO	S115767012		112 SOUTH HALSTEAD		IL SPILLS
CHICAGO	S115751524		9420 S HALSTEAD		IL SPILLS
CHICAGO	S115734168		3600 N. HALSTEAD		IL SPILLS
CHICAGO	S115519947	STOCKYARDS HARDWARE	4187 SOUTH HALSTEAD		IL RGA LUST
CHICAGO	S115507177	GREEKTOWN RESIDENTIAL PARTNERS LLC	112 SOUTH HALSTEAD AVENUE		IL RGA LUST
CHICAGO	S115519738	ST. VINCENT DEPAUL CENTER	2145 NORTH HALSTEAD		IL RGA LUST
CHICAGO	S115723304		3640 NORTH HALSTEAD		IL SPILLS
CHICAGO	S115758187		4512 S. HALSTEAD		IL SPILLS
CHICAGO	S115731596		11453 S. HALSTEAD ST.		IL SPILLS
CHICAGO	2008887158		4118 S HALSTEAD		ERNS
CHICAGO	94371388		HALSTEAD STREET		ERNS
CHICAGO	S111903056		9420 S HALSTEAD		IL SPILLS
CHICAGO	S111903489		4187 S HALSTEAD		IL SPILLS
CHICAGO	S115769814		1925 NORTH HALSTEAD		IL SPILLS
CHICAGO	S115754414		111 S. HALSTEAD ST.		IL SPILLS
CHICAGO	S115741619		3024 S. HALSTEAD AVE.		IL SPILLS
CHICAGO	9105035795		HALSTEAD ST (BARR YD)		HMIRS
CHICAGO	S111926011		2600 N HALSTEAD		IL SPILLS
CHICAGO	S115772173		2600 N. HALSTEAD		IL SPILLS
CHICAGO	S112360106		3425 S. HALSTEAD		IL SPILLS
CHICAGO	S115522169	WALGREENS	111 SOUTH HALSTEAD ST.		IL RGA LUST
CHICAGO	S115518568	SHELL OIL PRODUCTS US	2600 NORTH HALSTEAD		IL RGA LUST
CHICAGO	2008880664		HALSTEAD @ HUBBARD		ERNS
CHICAGO	90080926		HALSTEAD ST (BARR YD)		HMIRS
CHICAGO	S111893111		3024 S HALSTEAD AVE		IL SPILLS
CHICAGO	S112352100		5222 S. HALSTEAD		IL SPILLS
CHICAGO	S111885939		11500 S HALSTEAD		IL SPILLS
CHICAGO	S115763117		11957 S. HALSTEAD ST.		IL SPILLS
CHICAGO	S115734441		11500 S. HALSTEAD		IL SPILLS
CHICAGO	S115747058		2600 NORTH HALSTEAD		IL SPILLS
CHICAGO	S115501800	CHICAGO, CITY OF DEPT. OF ENVIRONMENT	4512 SOUTH HALSTEAD		IL RGA LUST
CHICAGO	S115508425	HUSSAIN, ZAFAR	1234 NORTH HALSTEAD		IL RGA LUST
CHICAGO	2010948540		2615 N HALSTEAD		ERNS
CHICAGO	9105035794		HALSTEAD ST (BARR YD)		HMIRS
CHICAGO	S111912978		1234 N HALSTEAD		IL SPILLS
CHICAGO	S112362311		127 & HALSTEAD		IL SPILLS
CHICAGO	S115735611		2300 S. HALSTEAD		IL SPILLS

City	EDR ID	Site Name	Site Address	Zip	Database(s)
CHICAGO	S115746606		17956 HALSTEAD ST.		IL SPILLS
CHICAGO	S115719751		10655 SOUTH HALSTEAD		IL SPILLS
CHICAGO	S115767951		5833 SOUTH HALSTEAD		IL SPILLS
CHICAGO	S115751957		4187 S HALSTEAD		IL SPILLS
CHICAGO	S112360569		HALSTEAD & 43RD AT EXCHANGE		IL SPILLS
CHICAGO	9105035793		HALSTEAD ST (BARR YD)		HMIRS
CHICAGO	S113808030		3740 N. HALSTED		IL SPILLS
CHICAGO	S108047026		HALSTED STREET YARD		IL SPILLS
CHICAGO	S117494950		3800 N HALSTED ST		IL CHICAGO ENV
CHICAGO	S115743010		1560 NORTH HALSTED AVE.		IL SPILLS
CHICAGO	S115767607		4834 SOUTH HALSTED		IL SPILLS
CHICAGO	S115765999		HALSTED & KINZIE YARD		IL SPILLS
CHICAGO	S115762720		1600 SOUTH HALSTED		IL SPILLS
CHICAGO	S115774336		2300 S HALSTED		IL SPILLS
CHICAGO	S115773159		8045 S HALSTED		IL SPILLS
CHICAGO	S115772624		2615 N HALSTED		IL SPILLS
CHICAGO	S115718113		5724 SOUTH HALSTED		IL SPILLS
CHICAGO	S115769117		13600 SOUTH HALSTED STREET		IL SPILLS
CHICAGO	S115514960	OPEN ARMS UNITED WORSHIP CNTR	3740 NORTH HALSTED		IL RGA LUST
CHICAGO	S115513999	NAOMI & SYLVESTER SMITH SENIOR CENTER	8045 SOUTH HALSTED		IL RGA LUST
CHICAGO	S115513952	MUSTAFA, KHADIM	10301 SOUTH HALSTED		IL RGA LUST
CHICAGO	S115512978	MIDLAND MUTUAL LIFE INSURANCE	2633-2647 NORTH HALSTED		IL RGA LUST
CHICAGO	S115512074	MARATHON CENTER, INC.	3224-28 NORTH HALSTED		IL RGA LUST
CHICAGO	S115501625	CHICAGO PARK DISTRICT	3640 NORTH HALSTED		IL RGA LUST
CHICAGO	S115521583	UNIVERSITY OF IL AT CHICAGO	1218 SOUTH HALSTED		IL RGA LUST
CHICAGO	S115499093	BANK OF COMMERCE & INDUSTRY	8259 SOUTH HALSTED		IL RGA LUST
CHICAGO	S115498335	AMOCO OIL CO.	9900 SOUTH HALSTED		IL RGA LUST
CHICAGO	S115518271	SHELL OIL CO.	2600 NORTH HALSTED		IL RGA LUST
CHICAGO	2007319874		HALSTED STREET		ERNS
CHICAGO	S115727812		8259 S. HALSTED		IL SPILLS
CHICAGO	S115774564		365 N, HALSTED		IL SPILLS
CHICAGO	S115761040		10301 SOUTH HALSTED		IL SPILLS
CHICAGO	S115759610		13600 S. HALSTED		IL SPILLS
CHICAGO	S115771927		4500 S HALSTED		IL SPILLS
CHICAGO	S115746277		11656 SOUTH HALSTED		IL SPILLS
CHICAGO	S115765405		HALSTED STRRET GLOBAL 2 YARD		IL SPILLS
CHICAGO	S115752167		11501 HALSTED ST.		IL SPILLS
CHICAGO	S115506163	FRC INC	365 NORTH HALSTED		IL RGA LUST
CHICAGO	S115505108	EQUILON ENTERPRISES LLC	9811 HALSTED		IL RGA LUST
CHICAGO	S115517581	SALVATION ARMY	3539 NORTH HALSTED		IL RGA LUST
CHICAGO	S115507178	GREEKTOWN RESIDENTIAL PARTNERS LLC	112 SOUTH HALSTED AVENUE		IL RGA LUST
CHICAGO	S115501960	CHICAGOLAND REHAB NETWORK, LTD.	5833 SOUTH HALSTED		IL RGA LUST
CHICAGO	S117460132		11501 S HALSTED		IL CHICAGO ENV
CHICAGO	S115501609	CHICAGO PARK DIST.	3640 NORTH HALSTED		IL RGA LUST
CHICAGO	S115498114	AMOCO OIL CO. #5954	11500 SOUTH HALSTED		IL RGA LUST
CHICAGO	S108480128		HALSTED ST GLOBAL 2 YARD		IL SPILLS
CHICAGO	S111919434		HALSTED & KINZIE YARD		IL SPILLS

City	EDR ID	Site Name	Site Address	Zip	Database(s)
CHICAGO	S115507445	HALSTED-LUMBER STREET LLC	2300 SOUTH HALSTED		IL RGA LUST
CHICAGO	S115505079	EQUILON ENTERPRISES LLC	11501 HALSTED ST.		IL RGA LUST
CHICAGO	S115772008		HALSTED AND KINZIE / GLOBAL 2 RAILYARD		IL SPILLS
CHICAGO	S115770828		1560 N HALSTED		IL SPILLS
CHICAGO	S115763493		737 S. HALSTED		IL SPILLS
CHICAGO	S115760653		4200 S. HALSTED		IL SPILLS
CHICAGO	S117520711		6517 S HALSTED ST		IL CHICAGO ENV
CHICAGO	S111921198		HALSTED & HUBBARD		IL SPILLS
CHICAGO	1009203343	KLEIN HERMAN	54311 HALSTED		EDR Hist Cleaner
CHICAGO	1009215048	FLAT IRON LAUNDRY	3829 N HALSTED		EDR Hist Cleaner
CHICAGO	S115521596	UNIVERSITY OF ILLINOIS AT CHICAGO	737 SOUTH HALSTED		IL RGA LUST
CHICAGO	S115498514	ARAMARK	4200 SOUTH HALSTED		IL RGA LUST
CHICAGO	S115519865	STEIN, BILL	1925 NORTH HALSTED		IL RGA LUST
CHICAGO	S115519739	ST. VINCENT DEPAUL CTR.	2145 NORTH HALSTED		IL RGA LUST
CHICAGO	S115498031	AMOCO OIL CO. #5093	1560 NORTH HALSTED		IL RGA LUST
CHICAGO	S115518102	SHAHEDEH, EDDIE	9500 SOUTH HALSTED		IL RGA LUST
CHICAGO	S115509805	JIMMY'S SERVICE STATION	8801 SOUTH HALSTED		IL RGA LUST
CHICAGO	S115509043	ILLINOIS MASONIC MEDICAL CENTER	3000 NORTH HALSTED		IL RGA LUST
CHICAGO	S115764944		HALSTED STREET YARD		IL SPILLS
CHICAGO	S115776049		3740 N. HALSTED		IL SPILLS
CHICAGO	S115729265		7100 S. HALSTED AVE.		IL SPILLS
CHICAGO	S117495592		3843 S HALSTED		IL CHICAGO ENV
CHICAGO	S117477543		222 N HALSTED		IL CHICAGO ENV
CHICAGO	S111918745		HALSTED ST GLOBAL 2 YARD		IL SPILLS
CHICAGO	S111920289		HALSTED ST PROVISO YARD		IL SPILLS
CHICAGO	S115775071		3740 N. HALSTED		IL SPILLS
CHICAGO	S115737612		3000 N. HALSTED		IL SPILLS
CHICAGO	S115749039		11226 SOUTH HALSTED		IL SPILLS
CHICAGO	S115760163		1234 N. HALSTED		IL SPILLS
CHICAGO	S115745502		950 SOUTH HALSTED AVE.		IL SPILLS
CHICAGO	S115758001		1218 S. HALSTED		IL SPILLS
CHICAGO	S115729762		6659 S. HALSTED		IL SPILLS
CHICAGO	S115753298		3539 NORTH HALSTED		IL SPILLS
CHICAGO	S115740008		711 HALSTED		IL SPILLS
CHICAGO	S115513926	MURAY, MARTIN	4834 SOUTH HALSTED		IL RGA LUST
CHICAGO	S115512226	MARKET ON THE MARKET	222 NORTH HALSTED		IL RGA LUST
CHICAGO	S115501129	CEDAR PARK CEMETERY	12540 SOUTH HALSTED		IL RGA LUST
CHICAGO	1009105256	ARNOLD GEO	8159 N HALSTED		EDR Hist Auto
CHICAGO	S111925906		HALSTED AND KINZIE		IL SPILLS
CHICAGO	S117533751		9811 S HALSTED		IL CHICAGO ENV
CHICAGO	S115768801		10301 S. HALSTED		IL SPILLS
CHICAGO	S115729501		8801 SOUTH HALSTED		IL SPILLS
CHICAGO	S115742297		2723-25 SOUTH HALSTED		IL SPILLS
CHICAGO	S115753869		10101-03 SO. HALSTED AVE		IL SPILLS
CHICAGO	S115512263	MARSCO MFG. CO.	2857 SOUTH HALSTED		IL RGA LUST
CHICAGO	S115511717	LONG'S GARDEN CENTER, INC.	11226 SOUTH HALSTED		IL RGA LUST
CHICAGO	S115518161	SHELL OIL CO.	10655 SOUTH HALSTED		IL RGA LUST

City	EDR ID	Site Name	Site Address	Zip	Database(s)
CHICAGO	S115507257	GREYHOUND LINES INC.	901 NORTH HALSTED		IL RGA LUST
CHICAGO	S115515588	PERILLO BMW AUTO DEALERSHIP	2825 NORTH HALSTED		IL RGA LUST
CHICAGO	S115515172	PALMISANO, JAMES	2723-2725 SOUTH HALSTED		IL RGA LUST
CHICAGO	S115504155	DOMINICK'S FINER FOODS, INC.	3024 SOUTH HALSTED		IL RGA LUST
CHICAGO	1009114822	BENGSTON ALBERT F	5315 N HALSTED		EDR Hist Auto
CHICAGO	2005630618		HALSTED STREET		ERNS
CHICAGO	1009210380	MICHIGAN CLEANERS THE	3511 R HALSTED		EDR Hist Cleaner
CHICAGO	S117507626		511 S HALSTED ST		IL CHICAGO ENV
CHICAGO	S117463163		13100 S HALSTED ST		IL CHICAGO ENV
CHICAGO	S117462436		12535 S HALSTED		IL CHICAGO ENV
CHICAGO	S115755680		2857 SOUTH HALSTED		IL SPILLS
CHICAGO	S115755111		2145 N. HALSTED		IL SPILLS
CHICAGO	S115740933		2733-2747 N. HALSTED		IL SPILLS
CHICAGO	S115765766		4512 S. HALSTED		IL SPILLS
CHICAGO	S115747959		9900 SOUTH HALSTED		IL SPILLS
CHICAGO	S115760454		170 NORTH HALSTED		IL SPILLS
CHICAGO	S118240883		901 NORTH HALSTED		IL SPILLS
CHICAGO	S115511473	LIBERTY TEMPLE CHURCH OF GOD	5222 SOUTH HALSTED		IL RGA LUST
CHICAGO	S115499945	BP AMOCO	10301 SOUTH HALSTED		IL RGA LUST
CHICAGO	S115496940	95 HALSTEAD, INC.	8420 SOUTH HALSTED		IL RGA LUST
CHICAGO	S115496694	16TH & HALSTED LLC	1600 SOUTH HALSTED		IL RGA LUST
CHICAGO	S115504956	EMRO MARKETING	711 HALSTED		IL RGA LUST
CHICAGO	S115507928	HESTER, FRANNY	10101-03 SOUTH HALSTED AVE.		IL RGA LUST
CHICAGO	S111900885		9901 S HALSTED - 05A8B MOBILE ST		IL SPILLS
CHICAGO	S115774334		2300 S HALSTED		IL SPILLS
CHICAGO	S115771804		8605 S HALSTED		IL SPILLS
CHICAGO	S115742736		13600 SOUTH HALSTED AVE.,		IL SPILLS
CHICAGO	S115766875		112 SOUTH HALSTED AVENUE		IL SPILLS
CHICAGO	S115753722		13600 S. HALSTED ST.		IL SPILLS
CHICAGO	S115739371		901 N. HALSTED		IL SPILLS
CHICAGO	S115523061	WOLF RAM PROPERTIES	2834 NORTH HALSTED		IL RGA LUST
CHICAGO	S115518722	SHELL SERVICE STATION 212-1544-4700	9458 SOUTH HALSTED		IL RGA LUST
CHICAGO	S115516256	PUBLIC PETROLEUM CO.	11656 SOUTH HALSTED		IL RGA LUST
CHICAGO	S115516250	PUBLIC BUILDING COMMISSION OF CHICAGO	7808 SOUTH HALSTED		IL RGA LUST
CHICAGO	S108046821		9500 S HALSTRAD		IL SPILLS
CHICAGO	S115746705		2630 HAMDEM COURT		IL SPILLS
CHICAGO	S111898193		2630 HAMDEN CT		IL SPILLS
CHICAGO	S117523996		7100 S HAMILTON AVE		IL CHICAGO ENV
CHICAGO	S115521924	VELAZAQUEZ, MARIA	3215 SOUTH HAMILTON ST.		IL RGA LUST
CHICAGO	S117479964		2404 N HAMILTON AVE		IL CHICAGO ENV
CHICAGO	S117515893		5960 S HAMILTON AVE		IL CHICAGO ENV
CHICAGO	S117515133		5900 S HAMILTON AVE		IL CHICAGO ENV
CHICAGO	S117527786		7900 S HAMILTON AVE		IL CHICAGO ENV
CHICAGO	S117514310		5800 S HAMILTON AVE		IL CHICAGO ENV
CHICAGO	S115742921		3823 NORTH HAMILTON		IL SPILLS
CHICAGO	S115766442		7850 S. HAMILTON		IL SPILLS
CHICAGO	S115729468		5956 S. HAMILTON		IL SPILLS

City	EDR ID	Site Name	Site Address	Zip	Database(s)
CHICAGO	S115502874	CONRAIL	5956 SOUTH HAMILTON		IL RGA LUST
CHICAGO	S115757605		3215 S. HAMIMTON		IL SPILLS
CHICAGO	S111910159		3215 S HAMIMTON ST		IL SPILLS
CHICAGO	S115498719	ASSAF, SUHAIL	656 NORTH HAMLIN		IL RGA LUST
CHICAGO	S117525763		7400 S HAMLIN AVE		IL CHICAGO ENV
CHICAGO	S115745616		7301 SOUTH HAMLIN		IL SPILLS
CHICAGO	S115763028		656 NORTH HAMLIN		IL SPILLS
CHICAGO	S117507238		5051 S HAMLIN AVE		IL CHICAGO ENV
CHICAGO	S117509026		523 S HAMLIN AVE		IL CHICAGO ENV
CHICAGO	S115736793		1800 N. HAMLIN ST.		IL SPILLS
CHICAGO	1009186604	SERVICEMASTER OF CHICAGO & SOUTHWEST SUBURBAN	4835 N HAMPDEN CT		EDR Hist Cleaner
CHICAGO	S115514611	NORTHWEST AIRLINES	HANGAR 755, O'HARE		IL RGA LUST
CHICAGO	S115738548		HANGAR 2 O'HARE AIRPORT		IL SPILLS
CHICAGO	S115514610	NORTHWEST AIRLINES	HANGAR 755 O'HARE AIRPORT		IL RGA LUST
CHICAGO	S111890043		HANGER 2-O'HARE AIRPORT		IL SPILLS
CHICAGO	2001570505		HANGER 2 BLDG 725		ERNS
CHICAGO	S115739945		HANGER 755 CHIAGO O'HARE		IL SPILLS
CHICAGO	S115738014		HANGER 755 O'HARA		IL SPILLS
CHICAGO	S111889509		HANGER 755 - O'HARA		IL SPILLS
CHICAGO	S111891440		HANGER755 CHICAGO O'HARA INT		IL SPILLS
CHICAGO	2000669619		HARBOR		ERNS
CHICAGO	94364406		HARBOR NEAR NAVY PIER CHESTNUT & LAKESHORE DR		ERNS
CHICAGO	S117531988		9055 S HARBOR AVE		IL CHICAGO ENV
CHICAGO	S117507698		5115 N HARDING AVE		IL CHICAGO ENV
CHICAGO	S115766812		1956 NORTH HARDING		IL SPILLS
CHICAGO	S115769011		627 N HARDING		IL SPILLS
CHICAGO	S117888674		3940 N HARDING AVE		IL CHICAGO ENV
CHICAGO	S115719743		360 HARDING		IL SPILLS
CHICAGO	S115726624		745H & HARDING		IL SPILLS
CHICAGO	S117489871		3300 S HARDING AVE		IL CHICAGO ENV
CHICAGO	S115760276		3132 N. HARDING		IL SPILLS
CHICAGO	1009212834	SING CHARLEY	2351 S HARDLEG AND		EDR Hist Cleaner
CHICAGO	9999020861		O HARE INTERNATIONAL AIRPORT		HMIRS
CHICAGO	S108047373		O HARE AIRPORT/UNITED HANGAR BLDG 710		IL SPILLS
CHICAGO	S115763182		O HARE AIRPORT		IL SPILLS
CHICAGO	2000034339		O HARE AIR CARGO RD.		HMIRS
CHICAGO	94081820		O HARE INTL AIRPORT		HMIRS
CHICAGO	2005010050		O HARE AIRPORT HANGER 855		HMIRS
CHICAGO	S115764329		O HARE AIRPORT // UNITED HANGAR BUILDING 710		IL SPILLS
CHICAGO	2000034338		O HARE AIR CARGO RD.		HMIRS
CHICAGO	1009102884	PROGRESS GARAGE	3228 W HARI		EDR Hist Auto
CHICAGO	96090777		43 & HARLAM RD		HMIRS
CHICAGO	S117484545		2801 N HARLEM AVE		IL CHICAGO ENV
CHICAGO	S117485199		2849 N HARLEM AVE		IL CHICAGO ENV
CHICAGO	S117479526		2345 N HARLEM AVE		IL CHICAGO ENV
CHICAGO	S117479280		2333 N HARLEM AVE		IL CHICAGO ENV

City	EDR ID	Site Name	Site Address	Zip	Database(s)
CHICAGO	S117471713		1839 N HARLEM AVE		IL CHICAGO ENV
CHICAGO	S117471659		1837 N HARLEM AVE		IL CHICAGO ENV
CHICAGO	S117472123		1859 N HARLEM AVE		IL CHICAGO ENV
CHICAGO	S117472761		1919 N HARLEM AVE		IL CHICAGO ENV
CHICAGO	S117886863		1811 N HARLEM AVE		IL CHICAGO ENV
CHICAGO	S115763148		3200 N. HARLEM		IL SPILLS
CHICAGO	S115735774		3611 N. HARLEM		IL SPILLS
CHICAGO	S115717699		1733 N. HARLEM AVENUE		IL SPILLS
CHICAGO	S115523374	ZITELLA DEVELOPMENT	2919 NORTH HARLEM AVE.		IL RGA LUST
CHICAGO	S115507567	HARLEM & BELMONT, INC.	3200 NORTH HARLEM		IL RGA LUST
CHICAGO	S115496922	7200 HARLEM LLC	7200 NORTH HARLEM		IL RGA LUST
CHICAGO	2014094894		HARLEM STATION ON A BLUE LINE		ERNS
CHICAGO	S112362525		HARLEM & TOUHY		IL SPILLS
CHICAGO	S115746982		2801 NORTH HARLEM AVENUE		IL SPILLS
CHICAGO	S117497852		4104 N HARLEM AVE		IL CHICAGO ENV
CHICAGO	S117480465		2431 N HARLEM AVE		IL CHICAGO ENV
CHICAGO	S117484260		2749 N HARLEM AVE		IL CHICAGO ENV
CHICAGO	S117471999		1851 N HARLEM AVE		IL CHICAGO ENV
CHICAGO	S117473543		1949 N HARLEM AVE		IL CHICAGO ENV
CHICAGO	S117471496		1831 N HARLEM AVE		IL CHICAGO ENV
CHICAGO	S117471277		1823 N HARLEM AVE		IL CHICAGO ENV
CHICAGO	S117482253		2601 N HARLEM AVE		IL CHICAGO ENV
CHICAGO	S117469351		1707 N HARLEM AVE		IL CHICAGO ENV
CHICAGO	S117469944		1733 N HARLEM AVE		IL CHICAGO ENV
CHICAGO	S115505052	ENGLE, GEORGE H.	1733 NORTH HARLEM AVE.		IL RGA LUST
CHICAGO	S115512684	MEDILL DEVELOPMENT	2345 NORTH HARLEM AVE.		IL RGA LUST
CHICAGO	S117470427		1755 N HARLEM AVE		IL CHICAGO ENV
CHICAGO	S117469997		1735 N HARLEM AVE		IL CHICAGO ENV
CHICAGO	S117469767		1725 N HARLEM AVE		IL CHICAGO ENV
CHICAGO	S117469565		1717 N HARLEM AVE		IL CHICAGO ENV
CHICAGO	S115509747	JIFFY LUBE INTERNATIONAL	2801 NORTH HARLEM AVE.		IL RGA LUST
CHICAGO	S115506903	GO-TANE SERVICE STATIONS	2001 NORTH HARLEM		IL RGA LUST
CHICAGO	S115507575	HARLEM FURNITURE STORES	2539 NORTH HARLEM		IL RGA LUST
CHICAGO	S115505753	FIFTH THIRD BANK	1725 NORTH HARLEM		IL RGA LUST
CHICAGO	S115758392		3434 N. HARLEM		IL SPILLS
CHICAGO	S115741870		4051 N. HARLEM		IL SPILLS
CHICAGO	S115727689		6800 N. HARLEM		IL SPILLS
CHICAGO	S115763555		6300 N HARLEM // 6408 - 6420 N NW HIGHWAY		IL SPILLS
CHICAGO	S115750249		3200 N. HARLEM		IL SPILLS
CHICAGO	S115748992		2001 N. HARLEM AVE.		IL SPILLS
CHICAGO	S115748016		1957 NORTH HARLEM AVENUE		IL SPILLS
CHICAGO	S115518288	SHELL OIL CO.	3200 NORTH HARLEM		IL RGA LUST
CHICAGO	S117486239		2957 N HARLEM AVE		IL CHICAGO ENV
CHICAGO	S117480733		2445 N HARLEM AVE		IL CHICAGO ENV
CHICAGO	S117475210		2051 N HARLEM AVE		IL CHICAGO ENV
CHICAGO	S117478645		2301 N HARLEM AVE		IL CHICAGO ENV
CHICAGO	S117483825		2723 N HARLEM AVE		IL CHICAGO ENV

City	EDR ID	Site Name	Site Address	Zip	Database(s)
CHICAGO	S117482629		2625 N HARLEM AVE		IL CHICAGO ENV
CHICAGO	S117483230		2657 N HARLEM AVE		IL CHICAGO ENV
CHICAGO	S117474553		2023 N HARLEM AVE		IL CHICAGO ENV
CHICAGO	S117481309		2507 N HARLEM AVE		IL CHICAGO ENV
CHICAGO	S117481199		2501 N HARLEM AVE		IL CHICAGO ENV
CHICAGO	9900015237		10301 S HARLEM		HMIRS
CHICAGO	2000101030		10301 S HARLEM		HMIRS
CHICAGO	S115518969	SLIM & SON AUTO REPAIR	1957 NORTH HARLEM AVE.		IL RGA LUST
CHICAGO	S117513414		5700 S HARLEM AVE		IL CHICAGO ENV
CHICAGO	S115740993		1801 N. HARLEM AVENUE		IL SPILLS
CHICAGO	S115727931		1823 N. HARLEM AVE.		IL SPILLS
CHICAGO	S115725048		6800 N. HARLEM ST.		IL SPILLS
CHICAGO	S115762901		1725 NORTH HARLEM		IL SPILLS
CHICAGO	S117483439		2701 N HARLEM AVE		IL CHICAGO ENV
CHICAGO	S117467736		1601 N HARLEM AVE		IL CHICAGO ENV
CHICAGO	9900016413		10301 S HARLEM		HMIRS
CHICAGO	90050657		3612 W HARLEM		HMIRS
CHICAGO	S117482903		2639 N HARLEM AVE		IL CHICAGO ENV
CHICAGO	S117485745		2919 N HARLEM AVE		IL CHICAGO ENV
CHICAGO	S117482001		2551 N HARLEM AVE		IL CHICAGO ENV
CHICAGO	S117471386		1827 N HARLEM AVE		IL CHICAGO ENV
CHICAGO	S117470722		1801 N HARLEM AVE		IL CHICAGO ENV
CHICAGO	S117470153		1741 N HARLEM AVE		IL CHICAGO ENV
CHICAGO	S115762267		2539 N HARLEM		IL SPILLS
CHICAGO	S115758514		2919 N. HARLEM AVE.		IL SPILLS
CHICAGO	S115768357		5201 S. HARLEM		IL SPILLS
CHICAGO	S115498164	AMOCO OIL CO. #9674	HARLEM & TOUHY		IL RGA LUST
CHICAGO	S115510985	LA SALLE NATIONAL TRUST #1003990289	1801 NORTH HARLEM AVE.		IL RGA LUST
CHICAGO	91060759		HARLEM		HMIRS
CHICAGO	2001041349		10301 S. HARLEM		HMIRS
CHICAGO	S117485908		2931 N HARLEM AVE		IL CHICAGO ENV
CHICAGO	S117482039		2555 N HARLEM AVE		IL CHICAGO ENV
CHICAGO	S117484045		2735 N HARLEM AVE		IL CHICAGO ENV
CHICAGO	S117480932		2457 N HARLEM AVE		IL CHICAGO ENV
CHICAGO	S117471741		1840 N HARLEM AVE		IL CHICAGO ENV
CHICAGO	S117473046		1929 N HARLEM AVE		IL CHICAGO ENV
CHICAGO	S115721166		2345 NORTH HARLEM AVENUE		IL SPILLS
CHICAGO	S115720820		HARLEM & TOUHY		IL SPILLS
CHICAGO	S115727719		6256 N. HARLEM		IL SPILLS
CHICAGO	S115523314	ZEGLEN, TED	3434 NORTH HARLEM		IL RGA LUST
CHICAGO	1009073610	STANDARD OIL BOB AND JOHN S STANDARD SERVICE STA	3845 S HARLEM DR		EDR Hist Auto
CHICAGO	1009071551	JOE RIZZA FORD INC	2100 HARLEM AVE		EDR Hist Auto
CHICAGO	S117485009		2837 N HARLEM AVE		IL CHICAGO ENV
CHICAGO	S117482864		2637 N HARLEM AVE		IL CHICAGO ENV
CHICAGO	S117485828		2925 N HARLEM AVE		IL CHICAGO ENV
CHICAGO	S117481810		2539 N HARLEM AVE		IL CHICAGO ENV



City	EDR ID	Site Name	Site Address	Zip	Database(s)
CHICAGO	S117481609		2525 N HARLEM AVE		IL CHICAGO ENV
CHICAGO	S117477164		2201 N HARLEM AVE		IL CHICAGO ENV
CHICAGO	S117473149		1933 N HARLEM AVE		IL CHICAGO ENV
CHICAGO	S117474243		2011 N HARLEM AVE		IL CHICAGO ENV
CHICAGO	S117474023		2001 N HARLEM AVE		IL CHICAGO ENV
CHICAGO	S117470367		1751 N HARLEM AVE		IL CHICAGO ENV
CHICAGO	S117470097		1739 N HARLEM AVE		IL CHICAGO ENV
CHICAGO	S117470053		1737 N HARLEM AVE		IL CHICAGO ENV
CHICAGO	S115740863		7550 N. HARLEM		IL SPILLS
CHICAGO	S115749372		2001 NORTH HARLEM		IL SPILLS
CHICAGO	S115512037	MANLEY STORAGE PARTNERS	5201 SOUTH HARLEM		IL RGA LUST
CHICAGO	2007309784		HARLEM STREET		ERNS
CHICAGO	2001020114		10301 SO HARLEM		HMIRS
CHICAGO	S117505518		4900 N HARLEM AVE		IL CHICAGO ENV
CHICAGO	S117484743		2817 N HARLEM AVE		IL CHICAGO ENV
CHICAGO	S117477335		2211 N HARLEM AVE		IL CHICAGO ENV
CHICAGO	S117474821		2035 N HARLEM AVE		IL CHICAGO ENV
CHICAGO	S117473692		1957 N HARLEM AVE		IL CHICAGO ENV
CHICAGO	S117472992		1927 N HARLEM AVE		IL CHICAGO ENV
CHICAGO	S115775996		5345 S. HARLEM		IL SPILLS
CHICAGO	S115760908		1733 N. HARLEM		IL SPILLS
CHICAGO	S115731062		5709 S. HARLEM		IL SPILLS
CHICAGO	S115724674		3330 N. HARLEM		IL SPILLS
CHICAGO	S111892364		HARLEM AVE & I-55		IL SPILLS
CHICAGO	S115523375	ZITELLA DEVELOPMENT	2919 NORTH HARLEM AVENUE		IL RGA LUST
CHICAGO	9900016387		1031 S. HARLEM		HMIRS
CHICAGO	S115719320		1142 NORTH HARLON		IL SPILLS
CHICAGO	1009206316	BEST CLEANING CO	5222 1/2 HARNER AV		EDR Hist Cleaner
CHICAGO	S117509527		529 S HARPER AVE		IL CHICAGO ENV
CHICAGO	S115728541		5129 S. HARPER		IL SPILLS
CHICAGO	S115503424	CUSTOM CONSTRUCTION	5129 SOUTH HARPER		IL RGA LUST
CHICAGO	S117507071		5041 S HARPER AVE		IL CHICAGO ENV
CHICAGO	S117533544		9601 S HARPER AVE		IL CHICAGO ENV
CHICAGO	S117891088		9800 S HARPER AVE		IL CHICAGO ENV
CHICAGO	1009105088	MADISON PARK GARAGE	5036 HARPER AV		EDR Hist Auto
CHICAGO	S117506919		5030 S HARPER AVE		IL CHICAGO ENV
CHICAGO	S117891091		9810 S HARPER AVE		IL CHICAGO ENV
CHICAGO	S115731666		9315 S. HARPER		IL SPILLS
CHICAGO	S115736971		5129 SOUTH HARPER		IL SPILLS
CHICAGO	1009206061	HARPER CLNR THE	5014 HARPER AV		EDR Hist Cleaner
CHICAGO	1009096917	HARRISON LUBRICATING CO	3846 W HARR		EDR Hist Auto
CHICAGO	1009213901	SIMON HARRY	1505 W HARR		EDR Hist Cleaner
CHICAGO	1009105193	BRILLIANT GARAGE	2733 W HARR		EDR Hist Auto
CHICAGO	1009213952	SIMON HARRY	1505 HARR		EDR Hist Cleaner
CHICAGO	1009213809	GRAHAM DANIEL CO	4241 HARR		EDR Hist Cleaner
CHICAGO	1009200828	MOY CHOW	5518 W HARR		EDR Hist Cleaner
CHICAGO	1009212879	GOODHARTS LAUNDRY CORP	2147 HARR		EDR Hist Cleaner

City	EDR ID	Site Name	Site Address	Zip	Database(s)
CHICAGO	1009215259	YOUNG WILLIE	4224 HARR		EDR Hist Cleaner
CHICAGO	1009116226	HAMMERLY CHARLES E	2308 12 HARR		EDR Hist Auto
CHICAGO	1009211789	SNYDER SAMUEL	107 W HARR		EDR Hist Cleaner
CHICAGO	1009102844	RYANS T H	1447 W HARR		EDR Hist Auto
CHICAGO	1009202719	MOY FRANK	2905 W HARR		EDR Hist Cleaner
CHICAGO	1009116534	PALOUNBI LEO M	4460 HARR		EDR Hist Auto
CHICAGO	1009114794	HARRISON AUTO REPAIR CO	512 W HARR		EDR Hist Auto
CHICAGO	1009202032	HING MOY	3502 W HARR		EDR Hist Cleaner
CHICAGO	1009103897	INDALE GARAGE	3707 W HARR		EDR Hist Auto
CHICAGO	1009093928	K K SERVICE STA	1705 W HARR		EDR Hist Auto
CHICAGO	1009102429	LEE AUTOMOTIVE SERVICE	2054 W HARR		EDR Hist Auto
CHICAGO	1009210598	VARTABEDIAN K N	3 W HARR		EDR Hist Cleaner
CHICAGO	1009103936	HARRISON GARAGE	3249 W HARR		EDR Hist Auto
CHICAGO	1009198721	ROBEY SUNBRITE LAUNDRY	4203 W HARR		EDR Hist Cleaner
CHICAGO	1009110360	HARRISON GRENSING STA	3846 HARR		EDR Hist Auto
CHICAGO	1009122181	FURNER EDW	3909 HARR		EDR Hist Auto
CHICAGO	1009213313	HARSSAON WET WASH LAUNDRY	44158 10 HARR		EDR Hist Cleaner
CHICAGO	1009202020	GOON SING	1508 W HARR		EDR Hist Cleaner
CHICAGO	1009210703	VICTORY WET WASH LAUNDRY CO	3119 HARR		EDR Hist Cleaner
CHICAGO	1009201219	RAINBOW HAND LAUNDRY	14 E HARR		EDR Hist Cleaner
CHICAGO	1009105089	MAIN GARAGE	5511 W HARR		EDR Hist Auto
CHICAGO	1009203698	CHAMPION JOS	1407 W HARR		EDR Hist Cleaner
CHICAGO	1009212325	IOVINELLI ANGELO	949 W HARR		EDR Hist Cleaner
CHICAGO	1009105216	LADNY RALPH H	1122 W HARR		EDR Hist Auto
CHICAGO	1009118030	KARBACH SELBERT	2308 HARR		EDR Hist Auto
CHICAGO	1009098140	PIR MOLINE OIL CO	701 W HARR		EDR Hist Auto
CHICAGO	1009119913	DORGAN SON	4314 HARR		EDR Hist Auto
CHICAGO	1009096732	BALLARD EDW W	4445 W HARR		EDR Hist Auto
CHICAGO	1009211106	CHUNG LUNM	2014 HARR		EDR Hist Cleaner
CHICAGO	1009105961	WICKHORST MOTOR CO	3938 W HARR		EDR Hist Auto
CHICAGO	1009103938	HARRISON LOTUS GARAGE	5411 W HARR		EDR Hist Auto
CHICAGO	1009201240	CHING GEO	3604 W HARR		EDR Hist Cleaner
CHICAGO	1009202008	GONG CHAS	4224 W HARR		EDR Hist Cleaner
CHICAGO	1009202007	GOLLY JAS	4432 W HARR		EDR Hist Cleaner
CHICAGO	1009120590	WASSERBAUER JOS	3614 W HARR		EDR Hist Auto
CHICAGO	1009103751	PALOMBI LEO	4505 W HARR		EDR Hist Auto
CHICAGO	1009104379	VICTOR GARAGE	4722 W HARR		EDR Hist Auto
CHICAGO	1009198597	PARKSIDE LAUNDRY	5321 W HARR		EDR Hist Cleaner
CHICAGO	1009215193	RALLES JOHN	3952 HARR		EDR Hist Cleaner
CHICAGO	1009103452	MILLER GARAGE	1434 W HARR		EDR Hist Auto
CHICAGO	1009210699	VAN BUREN WET WASH LAUNDRY CO	5329 HARR		EDR Hist Cleaner
CHICAGO	1009211862	RAGASTA JAMES	1147 HARR		EDR Hist Cleaner
CHICAGO	1009201869	GOODHARTS LAUNDRY	2347 W HARR		EDR Hist Cleaner
CHICAGO	1009104127	CENTURY GARAGE	1046 W HARR		EDR Hist Auto
CHICAGO	1009207042	RUG FURN CLEANERS INC	2308 W HARR		EDR Hist Cleaner
CHICAGO	1009205760	SUNSHINE LOUIS	3817 W HARR AV		EDR Hist Cleaner
CHICAGO	1009210347	CAMPION JOSEPH (CURTAINS)	1407 HARR		EDR Hist Cleaner

City	EDR ID	Site Name	Site Address	Zip	Database(s)
CHICAGO	1009110508	COOPER FILLING STATION	2558 HARR		EDR Hist Auto
CHICAGO	1009105826	DEBOER BROS	2847 W HARR		EDR Hist Auto
CHICAGO	1009204577	GRAHAM DANIEL GO	4241 W HARR		EDR Hist Cleaner
CHICAGO	1009200829	MOY EDW	3009 W HARR		EDR Hist Cleaner
CHICAGO	1009105124	KIRKSICK FREDK J	4314 W HARR		EDR Hist Auto
CHICAGO	1009200909	LEE FONG	3841 W HARR		EDR Hist Cleaner
CHICAGO	1009120931	MASCHKE GEO W	4416 W HARR		EDR Hist Auto
CHICAGO	1009213369	RUBINBERG WM	4355 HARR		EDR Hist Cleaner
CHICAGO	1009118323	BOR DON GARAGE	510 W HARR		EDR Hist Auto
CHICAGO	1009201104	CHEONG C	2014 W HARR		EDR Hist Cleaner
CHICAGO	1009115732	MCFARLAND MOTOR SERVICE	2440 HARR		EDR Hist Auto
CHICAGO	1009104124	CENTRAL GARFIELD PARK GARAGE	3551 W HARR		EDR Hist Auto
CHICAGO	1009104573	PARK GARAGE	5437 W HARR		EDR Hist Auto
CHICAGO	S115721692		3333 WEST HARRISON		IL SPILLS
CHICAGO	S115504677	ELGIN DAIRY FOODS	3707 WEST HARRISON		IL RGA LUST
CHICAGO	S118359821		3609-23 WEST HARRISON ST.		IL SPILLS
CHICAGO	S115742963		4519 W. HARRISON		IL SPILLS
CHICAGO	S115736481		3305 W. HARRISON		IL SPILLS
CHICAGO	S115749297		3707 W. HARRISON		IL SPILLS
CHICAGO	S115518305	SHELL OIL CO.	3801 WEST HARRISON		IL RGA LUST
CHICAGO	1008211630		HARRISON CRIB		FINDS
CHICAGO	S115496918	707 WEST HARRISON LTD. PARTNERSHIP	707 NORTH HARRISON ST.		IL RGA LUST
CHICAGO	S115762354		3357 WEST HARRISON		IL SPILLS
CHICAGO	S115736392		3249 W. HARRISON		IL SPILLS
CHICAGO	S115522471	WEB MARK CORP.	3305 WEST HARRISON		IL RGA LUST
CHICAGO	S117513786		5724 W HARRISON ST		IL CHICAGO ENV
CHICAGO	S115720256		388 WEST HARRISON		IL SPILLS
CHICAGO	S115743404		HARRISON & RACINE AVES.		IL SPILLS
CHICAGO	S117455633		1 W HARRISON		IL CHICAGO ENV
CHICAGO	S111894895		HARRISON & RACINE AVES		IL SPILLS
CHICAGO	S117484471		280 W HARRISON		IL CHICAGO ENV
CHICAGO	S115513195	MINUTEMAN GAS STATION	3357 WEST HARRISON		IL RGA LUST
CHICAGO	1009203580	CAPUTO WM	2135 W HART AND		EDR Hist Cleaner
CHICAGO	S117457048		10400 S HARVARD AVE		IL CHICAGO ENV
CHICAGO	S117527040		7659 S HARVARD AVE		IL CHICAGO ENV
CHICAGO	S112361424		1717 WEST HARVESTER ROAD		IL SPILLS
CHICAGO	S115719403		1717 WEST HARVESTER ROAD		IL SPILLS
CHICAGO	1009213314	HANTMAN ROSINA MRS	2512 N HASTED		EDR Hist Cleaner
CHICAGO	1009104984	BEAVER GARAGE INC	1417 HAWARD		EDR Hist Auto
CHICAGO	S115725918		1000 E. HAWTHORNE LANE		IL SPILLS
CHICAGO	S115721726		1941 HAWTHORNE		IL SPILLS
CHICAGO	S117518719		6300 S HAYES AVE		IL CHICAGO ENV
CHICAGO	90182371		HAYFORD INTERLOCKING PLANT 75TH AND HARDIE		ERNS
CHICAGO	S117519617		6400 S HAYNES CT		IL CHICAGO ENV
CHICAGO	S117518720		6300 S HAYNES CT		IL CHICAGO ENV
CHICAGO	1009212183	CROWN CLEANERS DYERS	4401 HAZEL AV		EDR Hist Cleaner
CHICAGO	1009205752	STEINBERG JACOB	4349 HAZEL AV		EDR Hist Cleaner

City	EDR ID	Site Name	Site Address	Zip	Database(s)
CHICAGO	S115500820	CARE CTR. INC.	4544 HAZEL ST.		IL RGA LUST
CHICAGO	S115743718		4544 HAZEL STREET		IL SPILLS
CHICAGO	1009211885	LUNG SING	2611 N HEISTED		EDR Hist Cleaner
CHICAGO	1009112842	AGNI MOTOR FUEL CO	6958 S HELSTED AV		EDR Hist Auto
CHICAGO	93352173		4837 NORTH HERMINAGES		ERNS
CHICAGO	S117532766		931 S HERMITAGE		IL CHICAGO ENV
CHICAGO	S117526272		7500 N HERMITAGE AVE		IL CHICAGO ENV
CHICAGO	S115726813		4200 S. HERMITAGE		IL SPILLS
CHICAGO	S117496235		3927 S HERMITAGE AVE		IL CHICAGO ENV
CHICAGO	S115509282	INOLEX CHEMICAL CO.	4200 SOUTH HERMITAGE		IL RGA LUST
CHICAGO	S117526509		7535 N HERMITAGE AVE		IL CHICAGO ENV
CHICAGO	S117496212		3925 S HERMITAGE AVE		IL CHICAGO ENV
CHICAGO	S115742724		#4625 HERMITAGE AVE.		IL SPILLS
CHICAGO	S115729424		4863 N. HERMITAGE (ALLEY)		IL SPILLS
CHICAGO	S115739337		1942 N. HERMITAGE		IL SPILLS
CHICAGO	S117887372		2329 N HERMITAGE AVE		IL CHICAGO ENV
CHICAGO	S115748567		435 NORTH HERMITAGE ST		IL SPILLS
CHICAGO	S116415743		9016 S HERMITAGE, CHICAGO		IL SPILLS
CHICAGO	1009116805	CENTRAL AUTO REPAIR SHOP	3487 S HERMTG		EDR Hist Auto
CHICAGO	1009200091	BICKERFIELD MORRIS	141 S HERMTG AV		EDR Hist Cleaner
CHICAGO	S111885663		HERTZ SERVICE RETURN-O'HARE AIRPORT		IL SPILLS
CHICAGO	S115507922	HERTZ RENT A CAR	HERTZ SERVICE RETURN		IL RGA LUST
CHICAGO	2002600940		HICK BRIDGE	0	ERNS
CHICAGO	S117531658		900 N HICKORY AVE		IL CHICAGO ENV
CHICAGO	S112357800		HICKORY - 1 MI N OF DIVISION		IL SPILLS
CHICAGO	S115720532		1350 HICKORY		IL SPILLS
CHICAGO	S117528390		8030 W HIGGINS AVE		IL CHICAGO ENV
CHICAGO	S117527429		7762 W HIGGINS AVE		IL CHICAGO ENV
CHICAGO	S117529584		8300 W HIGGINS AVE		IL CHICAGO ENV
CHICAGO	S111878715		5955 W HIGGINS RD		IL SPILLS
CHICAGO	S115764804		5955 WEST HIGGINS		IL SPILLS
CHICAGO	S115518457	SHELL OIL COMPANY	6400 WEST HIGGINS		IL RGA LUST
CHICAGO	S117530018		8400 W HIGGINS AVE		IL CHICAGO ENV
CHICAGO	S117530612		8535 W HIGGINS AVE		IL CHICAGO ENV
CHICAGO	S117524649		7201 W HIGGINS RD		IL CHICAGO ENV
CHICAGO	S117529246		8225 W HIGGINS AVE		IL CHICAGO ENV
CHICAGO	S115734600		7159 W. HIGGINS		IL SPILLS
CHICAGO	S115720125		12555 HIGGINS ROAD		IL SPILLS
CHICAGO	S115506061	FOSTER/NAGLE CVS L.L.C.	6417 WEST HIGGINS		IL RGA LUST
CHICAGO	S115502279	CLARK OIL & REFINING	5955 WEST HIGGINS RD.		IL RGA LUST
CHICAGO	S115498138	AMOCO OIL CO. #8618	7159 WEST HIGGINS		IL RGA LUST
CHICAGO	S111910018		820 W HIGGINS AVE		IL SPILLS
CHICAGO	S115726602		6716 W. HIGGINS RD.		IL SPILLS
CHICAGO	S115503247	CREST AUTOMOTIVE	6716 WEST HIGGINS RD.		IL RGA LUST
CHICAGO	S117527643		7835 W HIGGINS AVE		IL CHICAGO ENV
CHICAGO	S117527348		7742 W HIGGINS AVE		IL CHICAGO ENV
CHICAGO	S117527567		7816 W HIGGINS AVE		IL CHICAGO ENV

City	EDR ID	Site Name	Site Address	Zip	Database(s)
CHICAGO	S117531019		8655 W HIGGINS AVE		IL CHICAGO ENV
CHICAGO	S115521894	VASSOS LLC	7133-7143 WEST HIGGINS		IL RGA LUST
CHICAGO	S115505151	EQUILON ENTERPRISES	7201 WEST HIGGINS		IL RGA LUST
CHICAGO	S117457676		10601 W HIGGINS AVE		IL CHICAGO ENV
CHICAGO	S112363232		HIGGINS AND NAGLE		IL SPILLS
CHICAGO	S115752415		6436 W HIGGINS		IL SPILLS
CHICAGO	S112351998		HIGGINS & NAGLE		IL SPILLS
CHICAGO	S115747740		6842 WEST HIGGINS		IL SPILLS
CHICAGO	S115721774		HIGGINS & NAGLE		IL SPILLS
CHICAGO	S115720982		6400 WEST HIGGINS		IL SPILLS
CHICAGO	S115769604		7201 WEST HIGGINS ROAD		IL SPILLS
CHICAGO	S115737999		5765 W. HIGGINS		IL SPILLS
CHICAGO	S115499633	BILL'S SERVICE STATION	5765 WEST HIGGINS		IL RGA LUST
CHICAGO	S117529809		8345 W HIGGINS AVE		IL CHICAGO ENV
CHICAGO	S117531289		8765 W HIGGINS AVE		IL CHICAGO ENV
CHICAGO	S117531278		8755 W HIGGINS AVE		IL CHICAGO ENV
CHICAGO	S117530620		8536 W HIGGINS AVE		IL CHICAGO ENV
CHICAGO	S117528612		8101 W HIGGINS AVE		IL CHICAGO ENV
CHICAGO	S117527299		7735 W HIGGINS AVE		IL CHICAGO ENV
CHICAGO	S115521346	U.S. POSTAL SERVICE	6020 HIGGINS AVE.		IL RGA LUST
CHICAGO	S117519643		6400 W HIGGINS RD		IL CHICAGO ENV
CHICAGO	1009102643	FRANK AUTO SERVICE	6608 HIGGINS RD		EDR Hist Auto
CHICAGO	1009095773	LALLV JOHN M	7155 HIGGINS RD		EDR Hist Auto
CHICAGO	1009096330	WISNIEWSKI JOS F	6340 HIGGINS RD		EDR Hist Auto
CHICAGO	S117532449		9201 W HIGGINS AVE		IL CHICAGO ENV
CHICAGO	S111906902		7201 W. HIGGINS RD		IL SPILLS
CHICAGO	S107743147	JEFFERSON PARK VALET	5413 HIGGINS REAR		IL AIRS
CHICAGO	S115759743		6417 W. HIGGINS		IL SPILLS
CHICAGO	S115757468		820 W. HIGGINS AVE.		IL SPILLS
CHICAGO	S115727215		5955 W. HIGGINS ROAD		IL SPILLS
CHICAGO	S115510041	JONAITIS, VIRGINIA	6842 WEST HIGGINS		IL RGA LUST
CHICAGO	S115518362	SHELL OIL CO.	6400 WEST HIGGINS		IL RGA LUST
CHICAGO	S117531216		8735 W HIGGINS AVE		IL CHICAGO ENV
CHICAGO	S117529112		8201 W HIGGINS AVE		IL CHICAGO ENV
CHICAGO	S111878105		6716 W HIGGINS RD		IL SPILLS
CHICAGO	1009104548	PHILLIPS IRVING N	7236 HIGGINS RD		EDR Hist Auto
CHICAGO	1009096344	ANDERSON JOHN	6001 HIGGINS RD		EDR Hist Auto
CHICAGO	S115507397	H. BORRE & SONS, INC.	6436 WEST HIGGINS		IL RGA LUST
CHICAGO	S117462487		12559 W HIGGINS AVE		IL CHICAGO ENV
CHICAGO	S115731282		6020 HIGGINS AVE.		IL SPILLS
CHICAGO	S117530019		8400 W HIGGINS RD		IL CHICAGO ENV
CHICAGO	S117529607		8303 W HIGGINS AVE		IL CHICAGO ENV
CHICAGO	S117531193		8725 W HIGGINS AVE		IL CHICAGO ENV
CHICAGO	S115520583	THOMAS, TOM	5955 WEST HIGGINS		IL RGA LUST
CHICAGO	S115518662	SHELL OIL PRODUCTS US	7201 WEST HIGGINS ROAD		IL RGA LUST
CHICAGO	1009198600	PIONEER LAUNDRY	6948 HIGGINS RD		EDR Hist Cleaner
CHICAGO	S115747149		2201 WEST HIGHLAND		IL SPILLS

City	EDR ID	Site Name	Site Address	Zip	Database(s)
CHICAGO	S115761513		1743 HIGHLAND AVENUE		IL SPILLS
CHICAGO	S115518100	SHAH, ANIL	2201-2207 WEST HIGHLAND		IL RGA LUST
CHICAGO	S115733100		5688 NORTHWEST HIGHWAY		IL SPILLS
CHICAGO	S115770209		5617 NW HIGHWAY		IL SPILLS
CHICAGO	S115517535	SAFCO	6060 NORTHWEST HIGHWAY		IL RGA LUST
CHICAGO	S115515970	POLYDORIS, NICHOLAS	5617 NORTHWEST HIGHWAY		IL RGA LUST
CHICAGO	S115738444		6060 N.W. HIGHWAY		IL SPILLS
CHICAGO	S115748715		5292 NORTHWEST HIGHWAY		IL SPILLS
CHICAGO	S115746028		5400 NORTHWEST HIGHWAY		IL SPILLS
CHICAGO	S115754706		5540 NORTHWEST HIGHWAY		IL SPILLS
CHICAGO	S115738849		5860 N.W. HIGHWAY		IL SPILLS
CHICAGO	S115736777		5707 NW HIGHWAY		IL SPILLS
CHICAGO	S115747389		5990 NORTHWEST HIGHWAY		IL SPILLS
CHICAGO	S115756145		6643 NORTHWEST HIGHWAY		IL SPILLS
CHICAGO	S112361021		78658 SOUTHWEST HIGHWAY		IL SPILLS
CHICAGO	S115729277		6405 NORTHWEST HIGHWAY		IL SPILLS
CHICAGO	S112352334		5009 NORTHWEST HIGHWAY		IL SPILLS
CHICAGO	S115775823		5009 NORTHWEST HIGHWAY		IL SPILLS
CHICAGO	S115735826		5450 NORTHWEST HIGHWAY		IL SPILLS
CHICAGO	S115722448		5911 NORTHWEST HIGHWAY		IL SPILLS
CHICAGO	S115517762	SCHIELE GRAPHICS	5911 NORTHWEST HIGHWAY		IL RGA LUST
CHICAGO	S112356314		4600 W. HILCOX		IL SPILLS
CHICAGO	1009105352	G W GARAGE	7524 34 HILLDALE AV		EDR Hist Auto
CHICAGO	1009105126	HILLDALE GARAGE	7523 HILLDALE AV		EDR Hist Auto
CHICAGO	S115512876	METZ BAKING CO.	2883 SOUTH HILLOCK ST.		IL RGA LUST
CHICAGO	S115732964		2883 S. HILLOCK ST.		IL SPILLS
CHICAGO	S112355969		HOINE STREET		IL SPILLS
CHICAGO	S117529747		8331 S HOLLAND RD		IL CHICAGO ENV
CHICAGO	S117529559		8300 S HOLLAND RD		IL CHICAGO ENV
CHICAGO	S117529591		8301 S HOLLAND RD		IL CHICAGO ENV
CHICAGO	S117890866		8400 S HOLLAND RD		IL CHICAGO ENV
CHICAGO	S117530078		8411 S HOLLAND RD		IL CHICAGO ENV
CHICAGO	S116404989		4355 W HOLLYWOOD		IL SPILLS
CHICAGO	2014079200		4355 WEST HOLLYWOOD		ERNS
CHICAGO	S116416202		4355 W HOLLYWOOD,		IL SPILLS
CHICAGO	S115742109		501 NORTH HOLMAN AVE.		IL SPILLS
CHICAGO	S111908084		1830 S HOLMAN AVE		IL SPILLS
CHICAGO	S115748692		HOLMAN & 23RD ST.		IL SPILLS
CHICAGO	S111900181		HOLMAN & 23RD ST		IL SPILLS
CHICAGO	S109327479		4118 S HOLSTEAD		IL SPILLS
CHICAGO	S115770109		4118 S. HOLSTEAD		IL SPILLS
CHICAGO	S111883868		2857 S HOLSTED		IL SPILLS
CHICAGO	S115732368		2857 S. HOLSTED		IL SPILLS
CHICAGO	S111876775		HOLY CROSS HOSPITAL/2701 W 68TH ST		IL SPILLS
CHICAGO	S115723040		HOMAN & GOVERNORS PARKWAY		IL SPILLS
CHICAGO	97121280		HOMAN AVE		HMIRS
CHICAGO	S115763213		931 HOMAN AVE		IL SPILLS

City	EDR ID	Site Name	Site Address	Zip	Database(s)
CHICAGO	S115765869		2612 S. HOMAN		IL SPILLS
CHICAGO	S115513433	MOBIL OIL CORP.	43 NORTH HOMAN & WASHINGTON		IL RGA LUST
CHICAGO	S115517983	SEAR'S ROEBUCK & COMPANY	931 HOMAN AVENUE		IL RGA LUST
CHICAGO	S117499682		43 N HOMAN BLVD		IL CHICAGO ENV
CHICAGO	S115756799		913 HOMAN AVE.		IL SPILLS
CHICAGO	S115717628		234 NORTH HOMAN		IL SPILLS
CHICAGO	S117468734		1644 N HOMAN AVE		IL CHICAGO ENV
CHICAGO	S115774705		43 N. HOMAN		IL SPILLS
CHICAGO	S117490725		3347 S HOMAN AVE		IL CHICAGO ENV
CHICAGO	S115770852		3650 S HOMAN		IL SPILLS
CHICAGO	S112364107		HOMAN AND GOVENERS PKWY.		IL SPILLS
CHICAGO	S111914452		HOMAN AVE		IL SPILLS
CHICAGO	S115761033		HOMAN AVE.		IL SPILLS
CHICAGO	S115749408		11600 S. HOMAN		IL SPILLS
CHICAGO	S115760323		3650 SOUTH HOMAN		IL SPILLS
CHICAGO	S115750634		43 N. HOMAN ST.		IL SPILLS
CHICAGO	S115732673		5142 W. HOMER		IL SPILLS
CHICAGO	S115496847	4615 HOMER, LLC	4619 WEST HOMER		IL RGA LUST
CHICAGO	S117513442		5700 W HOMER ST		IL CHICAGO ENV
CHICAGO	S115759604		2419 WEST HOMER		IL SPILLS
CHICAGO	1009118243	HONORE AUTO REPAIRS	331 S HONARE		EDR Hist Auto
CHICAGO	900104022		HONEY CRUST BAKERY (312)376-0350 3822 SOUTH MORGAN ST		ERNS
CHICAGO	2009896503		3550 W. HONEYSIDE AVE.		ERNS
CHICAGO	2008896503		3550 W. HONEYSIDE AVE.		ERNS
CHICAGO	S117488507		317 S HONORE ST		IL CHICAGO ENV
CHICAGO	S117487580		3101 S HONORE ST		IL CHICAGO ENV
CHICAGO	S117488574		320 S HONORE ST		IL CHICAGO ENV
CHICAGO	S112362715		1231 HONORE FORMERLY ALLAN'S PAINT CO. NOW ABANDONED		IL SPILLS
CHICAGO	S117489822		330 S HONORE ST		IL CHICAGO ENV
CHICAGO	S115721057		1231 HONORE STREET		IL SPILLS
CHICAGO	S117489326		3240 N HONORE ST		IL CHICAGO ENV
CHICAGO	S117464513		1400 N HOOKER ST		IL CHICAGO ENV
CHICAGO	S117463635		1330 N HOOKER ST		IL CHICAGO ENV
CHICAGO	S115733228		1000 N. HOOKER		IL SPILLS
CHICAGO	S117533833		9901 S HOUSTON AVE		IL CHICAGO ENV
CHICAGO	S115728318		12300 S. HOUSTON		IL SPILLS
CHICAGO	1009204382	BARKEN MORRIS	1154 N HOVNE AV		EDR Hist Cleaner
CHICAGO	S117470555		1773 W HOWARD ST		IL CHICAGO ENV
CHICAGO	S117464634		1401 W HOWARD ST		IL CHICAGO ENV
CHICAGO	S117464402		1373 W HOWARD ST		IL CHICAGO ENV
CHICAGO	S117468805		1647 W HOWARD ST		IL CHICAGO ENV
CHICAGO	S117887046		1971 W HOWARD ST		IL CHICAGO ENV
CHICAGO	S117467798		1603 W HOWARD ST		IL CHICAGO ENV
CHICAGO	S117466637		1519 W HOWARD ST		IL CHICAGO ENV
CHICAGO	S117474786		2033 W HOWARD ST		IL CHICAGO ENV
CHICAGO	S117474429		2019 W HOWARD ST		IL CHICAGO ENV
CHICAGO	S117475083		2045 W HOWARD ST		IL CHICAGO ENV

City	EDR ID	Site Name	Site Address	Zip	Database(s)
CHICAGO	S117467831		1607 W HOWARD ST		IL CHICAGO ENV
CHICAGO	S115753049		1771 W. HOWARD		IL SPILLS
CHICAGO	S115722113		2255 WEST HOWARD		IL SPILLS
CHICAGO	S117887119		2038 W HOWARD ST		IL CHICAGO ENV
CHICAGO	S117475617		2101 W HOWARD ST		IL CHICAGO ENV
CHICAGO	S117474159		2009 W HOWARD ST		IL CHICAGO ENV
CHICAGO	S117469054		1661 W HOWARD ST		IL CHICAGO ENV
CHICAGO	2010943926		HOWARD STREET TERMINAL		ERNS
CHICAGO	S117478622		2300 W HOWARD ST		IL CHICAGO ENV
CHICAGO	S117467295		1543 W HOWARD ST		IL CHICAGO ENV
CHICAGO	S115721743		HOWARD STREET TO THE LOOP		IL SPILLS
CHICAGO	S115514385	NORDIS INC. NORTOWN CLEANERS	1529 WEST HOWARD ST.		IL RGA LUST
CHICAGO	2013052300		HOWARD TERMINAL		ERNS
CHICAGO	S117480859		2451 W HOWARD ST		IL CHICAGO ENV
CHICAGO	S117467519		1559 W HOWARD ST		IL CHICAGO ENV
CHICAGO	S117469100		1675 W HOWARD ST		IL CHICAGO ENV
CHICAGO	S117467855		1609 W HOWARD ST		IL CHICAGO ENV
CHICAGO	S117468430		1631 W HOWARD ST		IL CHICAGO ENV
CHICAGO	S117467115		1535 W HOWARD ST		IL CHICAGO ENV
CHICAGO	1009211618	ABRAM BROS	1623 HOWARD AV		EDR Hist Cleaner
CHICAGO	S117473264		1937 W HOWARD ST		IL CHICAGO ENV
CHICAGO	S117470580		1791 W HOWARD ST		IL CHICAGO ENV
CHICAGO	S117470564		1777 W HOWARD ST		IL CHICAGO ENV
CHICAGO	S117471673		1837 W HOWARD ST		IL CHICAGO ENV
CHICAGO	S117468835		1649 W HOWARD ST		IL CHICAGO ENV
CHICAGO	S117466938		1529 W HOWARD ST		IL CHICAGO ENV
CHICAGO	S117467989		1615 W HOWARD ST		IL CHICAGO ENV
CHICAGO	S117465499		1441 W HOWARD ST		IL CHICAGO ENV
CHICAGO	S115742127		1529 WEST HOWARD STREET		IL SPILLS
CHICAGO	S115502214	CLARK OIL & REFINING	2255 WEST HOWARD		IL RGA LUST
CHICAGO	S117470574		1783 W HOWARD ST		IL CHICAGO ENV
CHICAGO	S117467906		1611 W HOWARD ST		IL CHICAGO ENV
CHICAGO	S117473517		1947 W HOWARD ST		IL CHICAGO ENV
CHICAGO	S117473479		1945 W HOWARD ST		IL CHICAGO ENV
CHICAGO	S115519234	SPANJER BROTHERS INC.	1155 NORTH HOWE		IL RGA LUST
CHICAGO	S115736965		1155 NORTH HOWE		IL SPILLS
CHICAGO	S117462888		13000 S HOXIE AVE		IL CHICAGO ENV
CHICAGO	S117886423		13800 S HOXIE AVE		IL CHICAGO ENV
CHICAGO	S117463666		13300 S HOXIE AVE		IL CHICAGO ENV
CHICAGO	S115727980		13518 S. HOXIE		IL SPILLS
CHICAGO	S115760623		4856 HOYNE		IL SPILLS
CHICAGO	S115501663	CHICAGO PUBLIC SCHOOLS	7342 SOUTH HOYNE		IL RGA LUST
CHICAGO	S115737440		11071 S. HOYNE ST.		IL SPILLS
CHICAGO	S115760677		7342 S. HOYNE		IL SPILLS
CHICAGO	S115523400	8124 SOUTH HOYNE	8124 SOUTH HOYNE		IL RGA HWS
CHICAGO	S112357263		HOYNE AND GUBARD IN AN ALLEY		IL SPILLS
CHICAGO	S115742914		4848 SOUTH HOYNE		IL SPILLS



City	EDR ID	Site Name	Site Address	Zip	Database(s)
CHICAGO	S115501827	CHICAGO, CITY OF	11071 SOUTH HOYNE ST.		IL RGA LUST
CHICAGO	S115736269		7115 S. HOYNE		IL SPILLS
CHICAGO	S115731880		226 S. HOYNE		IL SPILLS
CHICAGO	S117498072		4120 S HOYNE AVE		IL CHICAGO ENV
CHICAGO	S117482660		2626 S HOYNE AVE		IL CHICAGO ENV
CHICAGO	S115512836	METRO CHICAGO SPORTS STADIUM	226 SOUTH HOYNE		IL RGA LUST
CHICAGO	S117506443		500 W HUBBARD ST		IL CHICAGO ENV
CHICAGO	S115721186		1640 WEST HUBBARD		IL SPILLS
CHICAGO	S115729743		2121 W. HUBBARD		IL SPILLS
CHICAGO	S115765411		2131 W HUBBARD		IL SPILLS
CHICAGO	S115497118	ACORN GARAGE	1146 WEST HUBBARD		IL RGA LUST
CHICAGO	S115752169		1146 W HUBBARD		IL SPILLS
CHICAGO	S115751954		1373 WEST HUBBARD		IL SPILLS
CHICAGO	S115521469	UNITED AMERICAN AIRLINES	2246 WEST HUBBARD		IL RGA LUST
CHICAGO	S115522235	WARD, MICHAEL & GANLEY, JAMES	1373 WEST HUBBARD		IL RGA LUST
CHICAGO	S115505304	EVERLOCK INC.	1640 WEST HUBBARD		IL RGA LUST
CHICAGO	S112362808		1640 W. HUBBARD EVERLOCK FASTENERS FACILITY		IL SPILLS
CHICAGO	S117499707		430 W HUBBARD ST		IL CHICAGO ENV
CHICAGO	S117724920		1146 W. HUBBARD		IL SPILLS
CHICAGO	S112362809		1640 W. HUBBARD EVERLOCK FASTENERS FACILITY		IL SPILLS
CHICAGO	S115721187		1640 WEST HUBBARD		IL SPILLS
CHICAGO	S113269311	UNION PACIFIC RR	915 W HUBBARD ST	60622	IL BOL
CHICAGO	S117510553		538 W HUBBARD ST		IL CHICAGO ENV
CHICAGO	S117496783		400 W HUBBARD ST		IL CHICAGO ENV
CHICAGO	S115513565	MONACO METAL FOUNDRY	1114 WEST HUBBARD		IL RGA LUST
CHICAGO	S115721318		1640 WEST HUBBARD		IL SPILLS
CHICAGO	S115760643		1446 W. HUBBARD		IL SPILLS
CHICAGO	S115758442		1725 HUBBARD ST		IL SPILLS
CHICAGO	S115757175		2246 WEST HUBBARD		IL SPILLS
CHICAGO	S117732297		1146 W. HUBBARD,		IL SPILLS
CHICAGO	S112356753		HUBERT HIGH SCHOOL 5200 SOUTH HAMLIN		IL SPILLS
CHICAGO	S115739188		1519 N. HUDSON		IL SPILLS
CHICAGO	S115721446		1952 NORTH HUDSON		IL SPILLS
CHICAGO	S115502078	CITGO	1952 NORTH HUDSON		IL RGA LUST
CHICAGO	S117532034		908 N HUGUELET		IL CHICAGO ENV
CHICAGO	1009113852	WOBER NORDQUIST	1800 HUMB BL		EDR Hist Auto
CHICAGO	1009118365	DETROIT AUTO RADIATOR MFG CO	1609 HUMB		EDR Hist Auto
CHICAGO	1009214187	SCHLAN CECEILA A MRS	1609 HUMB BL		EDR Hist Cleaner
CHICAGO	1009103134	STEVENS HARRY K	1801 HUMB BLVD		EDR Hist Auto
CHICAGO	S117464514		1400 N HUMBOLDT BLVD		IL CHICAGO ENV
CHICAGO	S117470728		1801 N HUMBOLDT		IL CHICAGO ENV
CHICAGO	S117475587		2101 N HUMBOLDT		IL CHICAGO ENV
CHICAGO	S117471907		1847 N HUMBOLDT		IL CHICAGO ENV
CHICAGO	S117470629		1800 N HUMBOLDT		IL CHICAGO ENV
CHICAGO	S117475586		2101 N HUMBOLDT DR		IL CHICAGO ENV
CHICAGO	S117474025		2001 N HUMBOLDT		IL CHICAGO ENV
CHICAGO	S115745448		1800 NORTH HUMBULET BLVD		IL SPILLS

City	EDR ID	Site Name	Site Address	Zip	Database(s)
CHICAGO	1009105006	BOULEVARD GARAGE	1800 HUMP BLVD		EDR Hist Auto
CHICAGO	S111891944		11600 HURLEY AVE		IL SPILLS
CHICAGO	S117526433		752 W HURON ST		IL CHICAGO ENV
CHICAGO	S115498735	AT&T SERVICES, INC.	469 WEST HURON		IL RGA LUST
CHICAGO	S115761577		333 E. HURON		IL SPILLS
CHICAGO	S115754498		942-60 WEST HURON		IL SPILLS
CHICAGO	S115766820		469 WEST HURON		IL SPILLS
CHICAGO	S115729469		409 W. HURON		IL SPILLS
CHICAGO	S115510015	JOINT MGT. CO., INC.	942-60 WEST HURON		IL RGA LUST
CHICAGO	S115762588		333 E HURON		IL SPILLS
CHICAGO	1009202720	MOY FRANK	697 W HURON		EDR Hist Cleaner
CHICAGO	S115748091		410 HURRON STREET		IL SPILLS
CHICAGO	S117471352		1825 W HUTCHINSON ST		IL CHICAGO ENV
CHICAGO	S115742502		5810 NORTHWEST HWY		IL SPILLS
CHICAGO	S115746918		5978 NORTHWEST HWY		IL SPILLS
CHICAGO	S115515651	PETRI, IRENA	5932-68 NORTHWEST HWY.		IL RGA LUST
CHICAGO	S115511190	LAMBERT, WILLIAM	5677 NORTHWEST HWY.		IL RGA LUST
CHICAGO	S115498107	AMOCO OIL CO. #5920	6405 NORTHWEST HWY.		IL RGA LUST
CHICAGO	S115504240	DOWNERS GROVE SOUTH HIGH SCHOOL	5707 NORTHWEST HWY.		IL RGA LUST
CHICAGO	S115517440	RYCOLINE PRODUCTS, INC.	5540 NORTHWEST HWY.		IL RGA LUST
CHICAGO	S115515895	PLASTAG CORP.	5978 NORTHWEST HWY.		IL RGA LUST
CHICAGO	S115519901	STERLING/KAY-EL	5400 NORTHWEST HWY.		IL RGA LUST
CHICAGO	S115517536	SAFCO	6060 NORTHWEST HWY.		IL RGA LUST
CHICAGO	S115520397	TEAMSTERS LOCAL #734	6643 NORTHWEST HWY.		IL RGA LUST
CHICAGO	S115737575		5210 NORTHWEST HWY.		IL SPILLS
CHICAGO	S115515896	PLASTAG CORP.	5990 NORTHWEST HWY.		IL RGA LUST
CHICAGO	S115498488	ANTON, NICHOLAS TRUST OF	5810 NORTHWEST HWY.		IL RGA LUST
CHICAGO	S115522969	WILSON, TOM SR.	5450 NORTHWEST HWY.		IL RGA LUST
CHICAGO	S115500602	C&A AUTO BODY	5349 NORTHWEST HWY.		IL RGA LUST
CHICAGO	S115497793	AMOCO OIL CO. #15450	5210 NORTHWEST HWY.		IL RGA LUST
CHICAGO	S115509597	JANLER CORP.	5292 NORTHWEST HWY.		IL RGA LUST
CHICAGO	S115511189	LAMBERT, WILLIAM	5601 NORTHWEST HWY.		IL RGA LUST
CHICAGO	S115509598	JANLER CORP.	5328 NORTHWEST HWY.		IL RGA LUST
CHICAGO	S115518818	SIDEX CORP.	5860 NORTHWEST HWY.		IL RGA LUST
CHICAGO	S115517763	SCHIELE GRAPHICS	5911 NORTHWEST HWY.		IL RGA LUST
CHICAGO	S115502041	CIESEL, WANDELIN & CAPUADO, NICOLETTE	5686 NORTHWEST HWY.		IL RGA LUST
CHICAGO	S117508122		5140 S HYDE PARK DR		IL CHICAGO ENV
CHICAGO	S117517846		6200 S HYDE PARK BLVD		IL CHICAGO ENV
CHICAGO	S116416027		1501 EAST HYDE PARK AVE,CHICAGO		IL SPILLS
CHICAGO	1009188644	EXCLUSIVE CLEANERS INC THE	155 E HYDE PARK BLVD		EDR Hist Cleaner
CHICAGO	S116404883		1501 EAST HYDE PARK AVE		IL SPILLS
CHICAGO	S117886429		1400 S HYDE PARK BLVD		IL CHICAGO ENV
CHICAGO	94389410		I-190		ERNS
CHICAGO	2000534767		ROUTE I-290	0	ERNS
CHICAGO	S112353309		HWY I-294 MP.394		IL SPILLS
CHICAGO	S116415394		NB I-294 MILEMARKER 34.5		IL SPILLS
CHICAGO	S112361317		I-294		IL SPILLS

City	EDR ID	Site Name	Site Address	Zip	Database(s)
CHICAGO	S115719261		I-294		IL SPILLS
CHICAGO	S116415405		I-294		IL SPILLS
CHICAGO	S115776753		I-294		IL SPILLS
CHICAGO	S115745258		I-294/NEAR FIRST NB TOLL		IL SPILLS
CHICAGO	S111896748		I-294/NEAR THE 1ST TOLL PLAZA NORTHBOUND		IL SPILLS
CHICAGO	S115765221		I-55		IL SPILLS
CHICAGO	S115768590		NB I-55 /LEMONT RD & OLDFIELD RD.		IL SPILLS
CHICAGO	S111922930		NB I-55/LEMONT RD AND OLDFIELD ROAD		IL SPILLS
CHICAGO	2008454243	ON I-80 EAST, 20M EAST JOLIET	ON I-80 EAST, 20M EAST JOLIET		HMIRS
CHICAGO	S115744222		WB I-90 TO WENTWORTH AVE		IL SPILLS
CHICAGO	S111895712		WB I-90		IL SPILLS
CHICAGO	S112355850		I-94 I-90 WEST BOUND @ ILL. 19		IL SPILLS
CHICAGO	S112360417		I-90		IL SPILLS
CHICAGO	S115771199		I-90		IL SPILLS
CHICAGO	S115767437		W.B I-90		IL SPILLS
CHICAGO	S111896729		NB I-94		IL SPILLS
CHICAGO	S115745239		NB I-94		IL SPILLS
CHICAGO	2007439192	W/B I-94 AT MP 59	W/B I-94 AT MP 59		HMIRS
CHICAGO	S117457876		10700 E I57 EXPY		IL CHICAGO ENV
CHICAGO	S115718146		I90		IL SPILLS
CHICAGO	S115734133		SB I90/94 AT 79TH ST.		IL SPILLS
CHICAGO	S117531662		900 N IB KENNEDY EXPY		IL CHICAGO ENV
CHICAGO	S117503656		4700 S IB		IL CHICAGO ENV
CHICAGO	S117509585		5300 S IB		IL CHICAGO ENV
CHICAGO	S117484480		2800 N IB KENNEDY EXPY		IL CHICAGO ENV
CHICAGO	S117462833		1300 S IB DAN RYAN EXPY		IL CHICAGO ENV
CHICAGO	S117532738		9300 S IB CHICAGO SKYWAY		IL CHICAGO ENV
CHICAGO	S117533725		9800 S IB CHICAGO SKYWAY		IL CHICAGO ENV
CHICAGO	S117887626		2600 S IB DAN RYAN EXPY		IL CHICAGO ENV
CHICAGO	S117462834		1300 S IB		IL CHICAGO ENV
CHICAGO	S117458815		11101 S IB BISHOP FORD EXPY		IL CHICAGO ENV
CHICAGO	S117503655		4700 S IB DAN RYAN EXPY		IL CHICAGO ENV
CHICAGO	S117518721		6300 S IB		IL CHICAGO ENV
CHICAGO	S117498721		4200 N IB KENNEDY EXPY		IL CHICAGO ENV
CHICAGO	S117495854		3900 S IB DAN RYAN EXPY		IL CHICAGO ENV
CHICAGO	S117462889		13000 S IB BISHOP FORD EXPY		IL CHICAGO ENV
CHICAGO	S117889475		4900 S IB		IL CHICAGO ENV
CHICAGO	S117528093		800 E IB BISHOP FORD EXPY		IL CHICAGO ENV
CHICAGO	S117525764		7400 S IB DAN RYAN EXPY		IL CHICAGO ENV
CHICAGO	S112353348		ICG CHICAGO MARKHUM YARD B		IL SPILLS
CHICAGO	S117482412		2613 S IGLEHART		IL CHICAGO ENV
CHICAGO	1009096016	OLD FORTH FILLING STA	238 E ILL		EDR Hist Auto
CHICAGO	8862767		ILL SCRAP PROCESSING		ERNS
CHICAGO	1009115808	MONARCH MOTOR REPAIR CO	120 E ILL		EDR Hist Auto
CHICAGO	1009210917	BOHTON FANCY STEAM DYE HOUSE	109 W ILL		EDR Hist Cleaner
CHICAGO	S115733933		121 W. ILLINIOS ST.		IL SPILLS
CHICAGO	S115771035		299.90 ILLINOIS RIVER		IL SPILLS

City	EDR ID	Site Name	Site Address	Zip	Database(s)
CHICAGO	2002624541		ILLINOIS WATER WAY MILE 319.4	0	ERNS
CHICAGO	1009104563	OLD FORT GARAGE	114 E ILLINOIS		EDR Hist Auto
CHICAGO	S111926005		ILLINOIS RIVER		IL SPILLS
CHICAGO	S115749443		ILLINOIS RIVER		IL SPILLS
CHICAGO	2000534026		ILLINOIS AND COLUMBUS ST.	0	ERNS
CHICAGO	98430979		ILLINOIS RIVER MM300		ERNS
CHICAGO	S111925018		ILLINOIS RIVER MILE MARKER 299.90		IL SPILLS
CHICAGO	S117515981		600 E ILLINOIS ST		IL CHICAGO ENV
CHICAGO	S115507067	GRAND PIPER CENTER	200 EAST ILLINOIS		IL RGA LUST
CHICAGO	2007310111		ILLINOIS AVE AND MCCLURG AVENUE		ERNS
CHICAGO	99633038		ILLINOIS MARINE FLEET MILE 300 M/V ROSS PICKETT		ERNS
CHICAGO	2008871775		ILLINOIS RIVER		ERNS
CHICAGO	S116761391		401 E. ILLINOIS		IL SPILLS
CHICAGO	S115755124		ILLINOIS & COLUMBUS STS.		IL SPILLS
CHICAGO	S111907572		ILLINOIS & COLUMBUS STS		IL SPILLS
CHICAGO	S115755013		201 EAST ILLINOIS		IL SPILLS
CHICAGO	S115722418		ILLINOIS ST. & LOWER MICHIGAN		IL SPILLS
CHICAGO	S117566566		401 E. ILLINOIS,		IL SPILLS
CHICAGO	S112363683		ILLINOS AND LOWER MICHIGAN AVE.		IL SPILLS
CHICAGO	S115755375		IMX YARD, 3000 SOUTH DAMON		IL SPILLS
CHICAGO	92289906		IMX FACILITY 26TH AND 31ST AVE		ERNS
CHICAGO	S115736939		IMX RAIL YARD/WESTERN AVE		IL SPILLS
CHICAGO	S111888437		IMX RAILYARD ON WESTERN AVE		IL SPILLS
CHICAGO	1009200851	ADAMS LAUNDRY CO	2331 35 IN DIANA AV		EDR Hist Cleaner
CHICAGO	S108669591		6000 FT IN AIR 15-20 NAUTICAL MILES E OF OHARE AP		IL SPILLS
CHICAGO	S112359190		I-94 INBOUND @ ARMITAGE		IL SPILLS
CHICAGO	1009212345	HARBER GOODALL	3155 IND AV		EDR Hist Cleaner
CHICAGO	1009212544	STARLING LAUNDRY	4030 IND AV		EDR Hist Cleaner
CHICAGO	1009201509	FRED JIM	3018 IND AV		EDR Hist Cleaner
CHICAGO	1009204906	PEKIN CLEANERS DYERS CO	4859 IND AV		EDR Hist Cleaner
CHICAGO	1009103657	STAR FLINT CENTRAL SERVICE	2536 IND AV		EDR Hist Auto
CHICAGO	1009105030	KELRNAN BROS	4825 IND AV		EDR Hist Auto
CHICAGO	1009213495	HOP SAM	13635 IND AV		EDR Hist Cleaner
CHICAGO	1009204484	SPEEDWAY TAILOR CLEANING SHOP	4710 IND AV		EDR Hist Cleaner
CHICAGO	1009116850	A O H SHOP	1935 IND AV		EDR Hist Auto
CHICAGO	1009119769	J C AUTO BODY BUILDING CORP	2016 IND		EDR Hist Auto
CHICAGO	1009204802	ODAX BDW	4031 IND AV		EDR Hist Cleaner
CHICAGO	1009115046	REO MOTOR CAR CO OF CHGO INC	2453 59B IND AV		EDR Hist Auto
CHICAGO	1009201238	RUBENSTEIN BENJ	2978 IND AV		EDR Hist Cleaner
CHICAGO	1009114816	BAXLEY COLVIL C	2222 IND AV		EDR Hist Auto
CHICAGO	1009122178	HAUCK JOSEPH D	4309 IND AV		EDR Hist Auto
CHICAGO	1009201184	BLANCHARD LAUNDRY CO	3818 IND AV		EDR Hist Cleaner
CHICAGO	1009201161	MUNGERS LAUNDRY	2412 IND AV		EDR Hist Cleaner
CHICAGO	1009118245	HUBER BROS	2953 IND AV		EDR Hist Auto
CHICAGO	1009212630	EXELROD BENJAMIN	5102 IND AV		EDR Hist Cleaner
CHICAGO	1009114332	SALIENT REPAIR SHOP	2613 IND AV		EDR Hist Auto
CHICAGO	1009211878	LOUIS CHARLEY	2218 IND AV		EDR Hist Cleaner

City	EDR ID	Site Name	Site Address	Zip	Database(s)
CHICAGO	1009112849	AUTO ROW GREASING FILLING STA	2446 IND AV		EDR Hist Auto
CHICAGO	1009097791	MOTOR CAR SERVICE CO	3300 IND AV		EDR Hist Auto
CHICAGO	1009214160	ROBERTSON BROS	3349 IND AV		EDR Hist Cleaner
CHICAGO	1009210395	ROOMIAN ABR	3821 IND AV		EDR Hist Cleaner
CHICAGO	1009118086	FORTY FOURTH ST GARAGE	4320 24 IND AV		EDR Hist Auto
CHICAGO	1009105263	AUTO BODY CONSTRUCTION CO	2326 IND AV		EDR Hist Auto
CHICAGO	1009214006	RICHARDS ALECK	3726 IND AV		EDR Hist Cleaner
CHICAGO	1009199758	WILSON LAUNDRY CO	4036 IND AV		EDR Hist Cleaner
CHICAGO	1009105823	FORTY FOURTH TSTREET GARAGE	4320 IND AV		EDR Hist Auto
CHICAGO	1009104534	AMERICAN GIANTS GARAGE	3342 IND AV		EDR Hist Auto
CHICAGO	1009212366	TAYLOR JAMES W	3400 IND AV		EDR Hist Cleaner
CHICAGO	1009118019	MCROY AUTO LAUNDRY	3001 IND AV		EDR Hist Auto
CHICAGO	1009201793	BEST LAUNDRY CO THE	4240 IND AV		EDR Hist Cleaner
CHICAGO	1009103489	BUTLER MOTORS INC	1700 08 IND AV		EDR Hist Auto
CHICAGO	1009116345	I M GARAGE	3512 IND AV		EDR Hist Auto
CHICAGO	1009103458	MINUTE MAN GARAGE	2959 IND AV		EDR Hist Auto
CHICAGO	1009098020	BILLS SERVICE STATION	7500 IND AV		EDR Hist Auto
CHICAGO	1009110509	COTTRELL CALOR	2448 IND AV		EDR Hist Auto
CHICAGO	1009202136	LEE HONG	2130 IND AV		EDR Hist Cleaner
CHICAGO	1009200921	SING CHAS	3111 IND AV		EDR Hist Cleaner
CHICAGO	1009211775	HODOSH MAX	3113 IND AV		EDR Hist Cleaner
CHICAGO	1009117427	GRANT DAVIS SERVICE	2128 IND AV		EDR Hist Auto
CHICAGO	1009103332	MCROY GEO	3001 03 IND AV		EDR Hist Auto
CHICAGO	1009097966	BREDEABECK WM A	2842 IND AV		EDR Hist Auto
CHICAGO	1009213925	WEISENBERG JOSEPH	5107 IND AV		EDR Hist Cleaner
CHICAGO	1009210514	BEAN RICHARD	4233 IND AV		EDR Hist Cleaner
CHICAGO	1009114555	ROCHFORD SERVICE STATION	2420 IND AV		EDR Hist Auto
CHICAGO	1009101054	YEAGER BENNETT CO	2625 37 IND AV		EDR Hist Auto
CHICAGO	1009211778	HOMMA FRANK JR	4318 IND AV		EDR Hist Cleaner
CHICAGO	1009105682	FEFFERMAN JOSEPH	3516 IND AV		EDR Hist Auto
CHICAGO	1009102633	FEN MUFF MOTOR CAR SERVICE	2420 IND		EDR Hist Auto
CHICAGO	1009200405	KEE FRED	5304 IND AV		EDR Hist Cleaner
CHICAGO	1009213054	MARX MICHAEL M	3907 IND AV		EDR Hist Cleaner
CHICAGO	1009209690	CONSOLIDATED CLEANING CO	4250 IND AV		EDR Hist Cleaner
CHICAGO	1009202937	LEE WAH	3538 IND AV		EDR Hist Cleaner
CHICAGO	1009103761	M S AUTO SERVICE	2101 IND AV		EDR Hist Auto
CHICAGO	1009212874	GARFIELD HAND LAUNDRY	55011 IND AV		EDR Hist Cleaner
CHICAGO	1009114303	YEAGER BENNETT CO	2683 89 IND AV		EDR Hist Auto
CHICAGO	1009105362	A C E SHOP INC THE	2532 IND AV		EDR Hist Auto
CHICAGO	1009116780	DOMINICK WM CO	2220 IND AV		EDR Hist Auto
CHICAGO	1009097584	GRAVENSTUK RICHD	13600 IND AV		EDR Hist Auto
CHICAGO	1009204077	COWLEY CLAYBURNE A	3606 1/2 IND AV		EDR Hist Cleaner
CHICAGO	1009199354	LEE SAM	4121 IND AV		EDR Hist Cleaner
CHICAGO	1009116312	M S CO	2113 IND AV		EDR Hist Auto
CHICAGO	1009200584	EPSTEIN IRVING	5509 IND AV		EDR Hist Cleaner
CHICAGO	1009211475	BENDER LAUNDRY CO	3627 IND AV		EDR Hist Cleaner
CHICAGO	1009202137	LEE HONG	3448 IND AV		EDR Hist Cleaner

City	EDR ID	Site Name	Site Address	Zip	Database(s)
CHICAGO	1009200904	LEE CHIN	3941 IND AV		EDR Hist Cleaner
CHICAGO	1009212957	HING LEE	3941 1/2 IND AV 1837 MAD		EDR Hist Cleaner
CHICAGO	1009212179	CORNICK BENJAMIN	3446 IND AV		EDR Hist Cleaner
CHICAGO	1009115813	MORRIS HALL	2410 IND AV		EDR Hist Auto
CHICAGO	1009215910	ON LUNIG	4317 IND AV		EDR Hist Cleaner
CHICAGO	1009210374	KRONMILLER CARL	5037 IND AV		EDR Hist Cleaner
CHICAGO	1009103681	TRIANGLE AUTO REPAIR SHOP	2416 IND AV		EDR Hist Auto
CHICAGO	1009200692	ADAMS LAUNDRY CO	2331 35 IND AV		EDR Hist Cleaner
CHICAGO	1009113836	WAGEMANN H CO	2127 IND AV		EDR Hist Auto
CHICAGO	1009216138	TALN JOHN	3149 IND AV		EDR Hist Cleaner
CHICAGO	S115746272		927 S INDEPENDENCE BLVD		IL SPILLS
CHICAGO	S117532076		910 S INDEPENDENCE		IL CHICAGO ENV
CHICAGO	S117517979		621 S INDEPENDENCE		IL CHICAGO ENV
CHICAGO	S117463325		1318 S INDEPENDENCE		IL CHICAGO ENV
CHICAGO	S117459834		1141 S INDEPENDENCE		IL CHICAGO ENV
CHICAGO	S117462352		1250 S INDEPENDENCE		IL CHICAGO ENV
CHICAGO	S117885992		1107 S INDEPENDENCE		IL CHICAGO ENV
CHICAGO	S117891001		925 S INDEPENDENCE		IL CHICAGO ENV
CHICAGO	S117532672		927 S INDEPENDENCE		IL CHICAGO ENV
CHICAGO	S117891016		931 S INDEPENDENCE		IL CHICAGO ENV
CHICAGO	S117517741		617 S INDEPENDENCE		IL CHICAGO ENV
CHICAGO	S117517341		613 S INDEPENDENCE		IL CHICAGO ENV
CHICAGO	S117458903		1112 S INDEPENDENCE		IL CHICAGO ENV
CHICAGO	S117462238		1246 S INDEPENDENCE		IL CHICAGO ENV
CHICAGO	S117459773		1140 S INDEPENDENCE		IL CHICAGO ENV
CHICAGO	S115734407		603 S. INDEPENDENCE		IL SPILLS
CHICAGO	S117532179		912 S INDEPENDENCE		IL CHICAGO ENV
CHICAGO	S117460143		1151 S INDEPENDENCE		IL CHICAGO ENV
CHICAGO	S117462278		1248 S INDEPENDENCE		IL CHICAGO ENV
CHICAGO	S117459736		1139 S INDEPENDENCE		IL CHICAGO ENV
CHICAGO	S117516212		601 S INDEPENDENCE		IL CHICAGO ENV
CHICAGO	S117456276		1015 S INDEPENDENCE		IL CHICAGO ENV
CHICAGO	S117891042		945 S INDEPENDENCE		IL CHICAGO ENV
CHICAGO	S115497803	AMOCO OIL CO. #15491	603 SOUTH INDEPENDENCE		IL RGA LUST
CHICAGO	S117529053		820 S INDEPENDENCE		IL CHICAGO ENV
CHICAGO	S117464109		1350 S INDEPENDENCE		IL CHICAGO ENV
CHICAGO	S117461372		1213 S INDEPENDENCE		IL CHICAGO ENV
CHICAGO	S117463087		1308 S INDEPENDENCE		IL CHICAGO ENV
CHICAGO	S117529268		823 S INDEPENDENCE		IL CHICAGO ENV
CHICAGO	S117516015		600 S INDEPENDENCE		IL CHICAGO ENV
CHICAGO	S117516486		603 S INDEPENDENCE		IL CHICAGO ENV
CHICAGO	S117461087		1201 S INDEPENDENCE		IL CHICAGO ENV
CHICAGO	S117461424		1215 S INDEPENDENCE		IL CHICAGO ENV
CHICAGO	S117458784		1110 S INDEPENDENCE		IL CHICAGO ENV
CHICAGO	S117458850		1111 S INDEPENDENCE		IL CHICAGO ENV
CHICAGO	S117460059		1149 S INDEPENDENCE		IL CHICAGO ENV
CHICAGO	S117891026		935 S INDEPENDENCE		IL CHICAGO ENV

City	EDR ID	Site Name	Site Address	Zip	Database(s)
CHICAGO	S117529145		821 S INDEPENDENCE		IL CHICAGO ENV
CHICAGO	S117525586		735 S INDEPENDENCE		IL CHICAGO ENV
CHICAGO	S117524502		716 S INDEPENDENCE		IL CHICAGO ENV
CHICAGO	S117524423		715 S INDEPENDENCE		IL CHICAGO ENV
CHICAGO	S111914280		INDIAN ROAD WOODS, FOREST AND CALWELL		IL SPILLS
CHICAGO	S115760934		INDIAN ROAD WOODS, FOREST AND CALWELL		IL SPILLS
CHICAGO	S115754122		INDIAN ROAD PARK		IL SPILLS
CHICAGO	S117463808		13355 S INDIANA AVE		IL CHICAGO ENV
CHICAGO	S117463807		13352 S INDIANA AVE		IL CHICAGO ENV
CHICAGO	S117463699		13319 S INDIANA AVE		IL CHICAGO ENV
CHICAGO	S117463417		13201 S INDIANA AVE		IL CHICAGO ENV
CHICAGO	S117464304		13601 S INDIANA AVE		IL CHICAGO ENV
CHICAGO	S107741730	ELMER LARSON INC	1304 E INDIANA		IL AIRS
CHICAGO	S115761912		7059 S. INDIANA ST.		IL SPILLS
CHICAGO	S115757491		1730 SOUTH INDIANA		IL SPILLS
CHICAGO	S117465459		1440 S INDIANA AVE		IL CHICAGO ENV
CHICAGO	S117463418		13202 S INDIANA AVE		IL CHICAGO ENV
CHICAGO	S117464380		13701 S INDIANA AVE		IL CHICAGO ENV
CHICAGO	S117464195		13547 S INDIANA AVE		IL CHICAGO ENV
CHICAGO	S115523222	YELLOW CAB CO.	1730 SOUTH INDIANA		IL RGA LUST
CHICAGO	S115499568	BETUNI, SOHAR	7059 SOUTH INDIANA STREET		IL RGA LUST
CHICAGO	S117464322		13633 S INDIANA AVE		IL CHICAGO ENV
CHICAGO	S117464239		13563 S INDIANA AVE		IL CHICAGO ENV
CHICAGO	S117463444		13215 S INDIANA AVE		IL CHICAGO ENV
CHICAGO	S117463413		13200 S INDIANA AVE		IL CHICAGO ENV
CHICAGO	S117886414		13727 S INDIANA AVE		IL CHICAGO ENV
CHICAGO	S115734262		2241 S. INDIANA		IL SPILLS
CHICAGO	S115520952	TRIANGLE SERVICE	13701 SOUTH INDIANA		IL RGA LUST
CHICAGO	1009198532	MUNGERS LAUNDRY CO BRANCHES	2412 INDIANA AV		EDR Hist Cleaner
CHICAGO	S115511131	LAKE SHORE PETROCORP.	13759 SOUTH INDIANA AVE.		IL RGA LUST
CHICAGO	S115523226	YELLOW CAB MANAGEMENT, INC.	1730 SOUTH INDIANA		IL RGA LUST
CHICAGO	S112352606		INDIANA HARBOR BELT RR,FIRE #2 MAIN		IL SPILLS
CHICAGO	S117478155		2246 S INDIANA		IL CHICAGO ENV
CHICAGO	S117481780		2536 S INDIANA AVE		IL CHICAGO ENV
CHICAGO	S117462898		13002 S INDIANA AVE		IL CHICAGO ENV
CHICAGO	S117462109		12401 S INDIANA		IL CHICAGO ENV
CHICAGO	S111905655		INDIANA ROAD PARK		IL SPILLS
CHICAGO	S117464399		13723 S INDIANA AVE		IL CHICAGO ENV
CHICAGO	S115523250	YMCA	5000 SOUTH INDIANA		IL RGA LUST
CHICAGO	S115761721		13333 S. INDIANA		IL SPILLS
CHICAGO	S115732848		1730 S. INDIANA		IL SPILLS
CHICAGO	S115730411		5000 S. INDIANA		IL SPILLS
CHICAGO	S117464414		13759 S INDIANA AVE		IL CHICAGO ENV
CHICAGO	S117464413		13757 S INDIANA AVE		IL CHICAGO ENV
CHICAGO	S117464240		13565 S INDIANA AVE		IL CHICAGO ENV
CHICAGO	S117462890		13000 S INDIANA AVE		IL CHICAGO ENV
CHICAGO	S117463723		13321 S INDIANA AVE		IL CHICAGO ENV

City	EDR ID	Site Name	Site Address	Zip	Database(s)
CHICAGO	S115753422		13759 S. INDIANA AVE.		IL SPILLS
CHICAGO	S117464241		13567 S INDIANA AVE		IL CHICAGO ENV
CHICAGO	S117464194		13541 S INDIANA AVE		IL CHICAGO ENV
CHICAGO	S117463480		13227 S INDIANA AVE		IL CHICAGO ENV
CHICAGO	S115753564		13701 SOUTH INDIANA		IL SPILLS
CHICAGO	S115514258	NEW WEST REALTY	1600 SOUTH INDIANA		IL RGA LUST
CHICAGO	S117481852		2541 S INDIANA AVE		IL CHICAGO ENV
CHICAGO	S117464312		13611 S INDIANA AVE		IL CHICAGO ENV
CHICAGO	S117461973		12357 S INDIANA		IL CHICAGO ENV
CHICAGO	S117463751		13333 S INDIANA AVE		IL CHICAGO ENV
CHICAGO	S117463671		13301 S INDIANA AVE		IL CHICAGO ENV
CHICAGO	S115518783	SHOP & SAVE	7059 SOUTH INDIANA STREET		IL RGA LUST
CHICAGO	S117724673		10400 SOUTH INDIANAPOLIS BLVD.		IL SPILLS
CHICAGO	S115773965		10408 S. INDIANAPOLIS BLVD.		IL SPILLS
CHICAGO	S117732084		10400 SOUTH INDIANAPOLIS BLVD.,		IL SPILLS
CHICAGO	1009074624	31ST INDIANA SHELL STA	3100 S INDIANAPOLIS AVE		EDR Hist Auto
CHICAGO	1009185043	BELMONT CLNRS	5311 S INDIANAPOLIS AVE		EDR Hist Cleaner
CHICAGO	1009183346	SOUTH COMMONS CLNRS	2844 S INDIANAPOLIS AVE		EDR Hist Cleaner
CHICAGO	S115737262		10300 INDIANAPOLIS BLVD		IL SPILLS
CHICAGO	1009188444	A AND C CLNRS	3850 S INDIANAPOLIS AVE		EDR Hist Cleaner
CHICAGO	S115766805		10532 SOUTH INDIANAPOLIS BLVD.		IL SPILLS
CHICAGO	1009075152	THREE J S PHILLIPS	13763 S INDIANAPOLIS		EDR Hist Auto
CHICAGO	1009074228	TED S OKLAHOMA STA	13001 S INDIANAPOLIS AVE		EDR Hist Auto
CHICAGO	S115503667	DAWSON, GLENN	10476 SOUTH INDIANAPOLIS BLVD.		IL RGA LUST
CHICAGO	S115511208	LANDMARK INVESTMENTS	10532 SOUTH INDIANAPOLIS BOULEVARD		IL RGA LUST
CHICAGO	1009076671	BURRELL S STANDARD	3101 S INDIANAPOLIS AVE		EDR Hist Auto
CHICAGO	S117457604		10567 S INDIANAPOLIS		IL CHICAGO ENV
CHICAGO	1009183344	ASHJIAN BROS RUG AND CARPET CLEANERS	6611 S INDIANAPOLIS AVE		EDR Hist Cleaner
CHICAGO	1009076459	CONCORD OIL CO	7059 S INDIANAPOLIS AVE		EDR Hist Auto
CHICAGO	S115731460		106TH.AVE.& INDIANAPOLIS		IL SPILLS
CHICAGO	1009076616	BOWMAN S STANDARD SERV STA	3901 S INDIANAPOLIS		EDR Hist Auto
CHICAGO	90173269		INDIANAPOLIS BLVD BRIDGE INDIANA HARBOR CANAL EAST OF CHICAG		ERNS
CHICAGO	1009075867	TRIANGLE SERV	13701 S INDIANAPOLIS AVE		EDR Hist Auto
CHICAGO	S115504206	DORIGAN, BARBARA & GARY	10408 SOUTH INDIANAPOLIS BOULEVARD		IL RGA LUST
CHICAGO	1009188103	BISSELL LNDRY	2412 S INDIANAPOLIS BL		EDR Hist Cleaner
CHICAGO	1009215659	ADAMS LAUNDRY CO	2331 35 INDINA AV		EDR Hist Cleaner
CHICAGO	S111895476		711 INDUSTRIAL DR		IL SPILLS
CHICAGO	S115743986		711 INDUSTRIAL DRIVE		IL SPILLS
CHICAGO	S117466950		153 W INSTITUTE		IL CHICAGO ENV
CHICAGO	S111899051		INT OGDON & OAKLEY ST		IL SPILLS
CHICAGO	S115756527		INT. 435 NB AT PRAVEN ROAD		IL SPILLS
CHICAGO	S115760742		INT. OF 47TH ST. & LEANINGTON ST.		IL SPILLS
CHICAGO	S115762456		INT. 290 WESTBOUND		IL SPILLS
CHICAGO	S115737198		INT. OF 37TH & STATE ST.		IL SPILLS
CHICAGO	S115747562		INT. OGDON & OAKLEY ST.		IL SPILLS
CHICAGO	S115770445		INT. 94 EASTBOUND EXIT 68		IL SPILLS



City	EDR ID	Site Name	Site Address	Zip	Database(s)
CHICAGO	S115765978		INT. 294 N.B. NEAR CICERO AVE.		IL SPILLS
CHICAGO	S112354283		INTERLAKE CHICAGO COKE PLANT		IL SPILLS
CHICAGO	2008859473		INTERMODAL YARD		ERNS
CHICAGO	2008859472		INTERMODAL YARD		ERNS
CHICAGO	S115754528		O'HARE INTERNAT'L AIRPORT		IL SPILLS
CHICAGO	S115743007		INTERSEC DAMEN & ARCHER		IL SPILLS
CHICAGO	S115760937		INTERSECTION OF FULTON & CLINTON STREETS, METRA REFUELING ST		IL SPILLS
CHICAGO	S115769107		INTERSECTION OF DIVISION AND WESTERN		IL SPILLS
CHICAGO	S108047234		INTERSECTION OF 30TH ST & KEDZIE ST		IL SPILLS
CHICAGO	S111894498		INTERSECTION OF DAMEN & ARCHER		IL SPILLS
CHICAGO	S115735194		INTERSECTION 83RD & STATE		IL SPILLS
CHICAGO	S115777135		INTERSECTION OF PETERSON AVE AND KEDVALE AVE		IL SPILLS
CHICAGO	S116415577		INTERSECTION OF WEST 83RD AND SOUTH ST. LOUIS AVE.,CHICAGO		IL SPILLS
CHICAGO	93341562		INTERSECTION OF DAMEN AVE AND CHURCHILL		ERNS
CHICAGO	S108047858		INTERSECTION OF DUNLAP & HARVARD		IL SPILLS
CHICAGO	S115763033		INTERSECTION OF 63RD & SOUTHBOUND I-90/I-94		IL SPILLS
CHICAGO	S111914286		INTERSECTION OF FULTON & CLINTON ST, METRA REFUELING STATI		IL SPILLS
CHICAGO	S111913948		INTERSECTION OF 47TH ST & LEANINGTON ST		IL SPILLS
CHICAGO	S111886694		INTERSECTION OF 83RD & STATE ST		IL SPILLS
CHICAGO	S115776251		INTERSECTION OF 63RD ST AND BELL ST UNDER THE RAILROAD OVERP		IL SPILLS
CHICAGO	S115772763		INTERSECTION OF CAMPBELL RD AND IOWA DRIVE		IL SPILLS
CHICAGO	S115756418		INTERSECTION OF 14TH AND HALSTED		IL SPILLS
CHICAGO	S116415682		INTERSECTION OF PETERSON AVE AND KEDVALE AVE,CHICAGO		IL SPILLS
CHICAGO	S115771668		INTERSECTION OF WOOD STREET AND WASHINGTON STREET		IL SPILLS
CHICAGO	S111888696		INTERSECTION OF 37TH & STATE STS		IL SPILLS
CHICAGO	S112357314		INTERSECTION OF LOCKWOOD AND SCHOOL		IL SPILLS
CHICAGO	S115763499		INTERSECTION OF DUNLAP & HARVARD		IL SPILLS
CHICAGO	S115763122		INTERSECTION OF 30TH ST. & KEDZIE ST.		IL SPILLS
CHICAGO	S115763070		INTERSECTION OF 109TH AND MICHIGAN AVE		IL SPILLS
CHICAGO	S115766123		INTERSECTION OF CHICAGO AVE & CALIFORNIA AVE		IL SPILLS
CHICAGO	S115764133		INTERSECTION OF 35TH AND LEAVITT		IL SPILLS
CHICAGO	S115762826		INTERSECTION OF 49TH AND WASHINGTON PARK CT		IL SPILLS
CHICAGO	2013066179		INTERSECTION OF PETERSON AND KEBVALE AVE		ERNS
CHICAGO	S113808233		INTERSECTION OF 63RD ST. AND BELL ST. UNDER THE RAILROAD PAS		IL SPILLS
CHICAGO	2010936858		INTERSECTION OF MANNHEIM ROAD		ERNS
CHICAGO	S112353368		INTO WOLF CREEK		IL SPILLS
CHICAGO	S115767559		INTRSECTION OF CERMAK ASHLAND AVE.		IL SPILLS
CHICAGO	1009210352	CAREFUL CARPET CLEANING CO THE	4156 INV PK BL		EDR Hist Cleaner
CHICAGO	S117489743		3271 S IRON ST		IL CHICAGO ENV
CHICAGO	S115738653		3604 S. IRON		IL SPILLS
CHICAGO	S117488676		3201 S IRON ST		IL CHICAGO ENV
CHICAGO	S115730125		3700 S. IRON		IL SPILLS

City	EDR ID	Site Name	Site Address	Zip	Database(s)
CHICAGO	S118240699		3630 S. IRON		IL SPILLS
CHICAGO	1009212557	SWANSON HENRY	934 IRV PK BLVD		EDR Hist Cleaner
CHICAGO	1009104109	CALITORNIA PARK GARAGE	2917 IRV PK BLVD		EDR Hist Auto
CHICAGO	1009206213	DIOMOND JACOB	4208 IRV PK		EDR Hist Cleaner
CHICAGO	1009098164	MANGAN AUSTIN J	5700 IRV PK BLVD		EDR Hist Auto
CHICAGO	1009096121	PETERSON GEO C	7315 IRV PK BLVD		EDR Hist Auto
CHICAGO	1009093962	HORRAS GEO D	5600 IRV PK BLVD		EDR Hist Auto
CHICAGO	1009094094	IRVING NEWCASTLE SERVICE STA	6835 IRV PK BLVD		EDR Hist Auto
CHICAGO	1009101035	WHITE SERVICE CO	2848 IRV PK BLVD		EDR Hist Auto
CHICAGO	1009103478	ELLSWORTH HAROLD	3925 IRV PK BLVD		EDR Hist Auto
CHICAGO	1009213390	STOLIGROSZ JOSEPH	3309 IRV PK BL		EDR Hist Cleaner
CHICAGO	1009103741	OPDAL RICH D	4212 IRV PK BLVD		EDR Hist Auto
CHICAGO	1009206321	ADMIRE LAWRENCE	6451 IRV PK BLVD		EDR Hist Cleaner
CHICAGO	1009110512	ECKDABL WERNER P	5859 IRV PK BL		EDR Hist Auto
CHICAGO	1009202126	WING LEE	4359 IRV PK BLVD		EDR Hist Cleaner
CHICAGO	1009206170	NEW HOME CLEANING DYING CO	3044 IRV PK BLVD		EDR Hist Cleaner
CHICAGO	1009201385	SING LEE	5203 IRV PK BLVD		EDR Hist Cleaner
CHICAGO	1009102340	COMMUNITY GARAGE	1415 21 IRV PK BLVD		EDR Hist Auto
CHICAGO	1009210483	BERNSTEIN MAX	5104 IRV PK BL		EDR Hist Cleaner
CHICAGO	1009200269	EASTERN HATTERS	1000 IRV PK BLVD		EDR Hist Cleaner
CHICAGO	1009093919	LONG IRVING SERVICE STA	5401 IRV PK BLVD		EDR Hist Auto
CHICAGO	1009115849	MAASS OTTO P	2416 IRV PK BL		EDR Hist Auto
CHICAGO	1009101052	WUHS GEO AUTOMOBILE WORKS	2140 IRV PK BLVD		EDR Hist Auto
CHICAGO	1009093971	BERNSTEIN ALBERT M	3519 IRV PK BLVD		EDR Hist Auto
CHICAGO	1009110357	RED CROWN GASOLINE FILLING STA	4716 IRV PK BL		EDR Hist Auto
CHICAGO	1009103882	HOME SERVICE GARAGA	6304 IRV PK BLVD		EDR Hist Auto
CHICAGO	1009094096	IRVING OIL SUPPLY CO	2040 IRV PK BLVD		EDR Hist Auto
CHICAGO	1009198739	IRVING PARK STEAM LAUNDRY	4907 IRV PK BLVD		EDR Hist Cleaner
CHICAGO	1009103483	BURCHAM AUTO REPAIRS REAR	4140 IRV PK BLVD		EDR Hist Auto
CHICAGO	1009098052	SEALED PACKAGE MOTOR OIL CO	2807 IRV PK BLVD		EDR Hist Auto
CHICAGO	1009101012	NORTHERN TIRE FILLING STATION	3134 IRV PK BLVD		EDR Hist Auto
CHICAGO	1009102458	IRVING AUTO SERVICE	6645 IRV PK BLVD		EDR Hist Auto
CHICAGO	1009098082	RILEY BROS	5634 IRV PK BLVD		EDR Hist Auto
CHICAGO	1009201872	GRACE HAND LAUNDRY	3144 IRV PK BLVD		EDR Hist Cleaner
CHICAGO	1009114314	RIETZIKE JOHN H	6647 IRV PK BL		EDR Hist Auto
CHICAGO	1009121343	PORTAGE BOULEVARD GARAGE	5328 IRV PK BLVD		EDR Hist Auto
CHICAGO	1009122834	BERNARD ABEL	4027 IRV PK BL		EDR Hist Auto
CHICAGO	1009201593	HOME LACE CURTAIN LAUNDRY	3752 IRV PK BLVD		EDR Hist Cleaner
CHICAGO	1009198308	LEE SAM	1828 IRV PK BLVD		EDR Hist Cleaner
CHICAGO	1009206604	FOONTAS GUST	3207 IRV PK BLVD		EDR Hist Cleaner
CHICAGO	1009213053	MARTIN BENJ	749 IRV PK BL		EDR Hist Cleaner
CHICAGO	1009105580	KRAMER J C CO	933 IRV PK BLVD		EDR Hist Auto
CHICAGO	1009095947	WEST IRVING SERVICE STA	5857 IRV PK BLVD		EDR Hist Auto
CHICAGO	1009097793	MOZART SERVICE STA	2834 IRV PK BLVD		EDR Hist Auto
CHICAGO	1009212837	SING FRANK	1928 IRV PIK BL		EDR Hist Cleaner
CHICAGO	1009211355	ALBANY LAUNDRY CO	2900 IRV PK BLVD		EDR Hist Cleaner
CHICAGO	1009116346	IDEAL GARAGE MOTOR SALES CO	1337 IRV PK BL		EDR Hist Auto

City	EDR ID	Site Name	Site Address	Zip	Database(s)
CHICAGO	1009119768	IRVING AUTO SERVICE STATION	5024 IRV PK		EDR Hist Auto
CHICAGO	1009093925	LUTHER BROS	5352 58 IRV PK BLVD		EDR Hist Auto
CHICAGO	1009215088	SING LEE	1950 IRV PK BL		EDR Hist Cleaner
CHICAGO	1009121621	FISCHER RICH D JR	3234 IRV PK BLVD		EDR Hist Auto
CHICAGO	1009200032	RITSRS CHRIST	5254 IRV PK BLVD		EDR Hist Cleaner
CHICAGO	1009206951	ILLINOIS CARPET CONTRACT CO	2514 IRV PK BLVD		EDR Hist Cleaner
CHICAGO	1009215266	SAM CHAS	843 IRV PK BLVD		EDR Hist Cleaner
CHICAGO	1009104340	PATTINGTON GARAGE	702 16 IRV PK BLVD		EDR Hist Auto
CHICAGO	1009213518	PEMMER NICHOLAS P	1924 IRV PK BL		EDR Hist Cleaner
CHICAGO	1009200899	LANG ROY	1817 IRV PK BLVD		EDR Hist Cleaner
CHICAGO	1009097794	MUCLLER OTTO H	3301 IRV PK BLVD		EDR Hist Auto
CHICAGO	1009093917	LITTIE JIANT SERVICE STA	2800 IRV PK BLVD		EDR Hist Auto
CHICAGO	1009116517	NORTHWEST TIRES REPAIRS	4115 IRV PK BL		EDR Hist Auto
CHICAGO	1009201384	SING LEE	1621 IRV PK BLVD		EDR Hist Cleaner
CHICAGO	1009200554	DELARIS PETER D	2005 IRV PK BLVD		EDR Hist Cleaner
CHICAGO	1009210600	VEHON BERNARD	919 IRV PK BL		EDR Hist Cleaner
CHICAGO	1009205199	GENL CLNRS DYERS	810 IRV PK BLVD		EDR Hist Cleaner
CHICAGO	1009112838	A E H SERVICE	4223 IRV PK BL		EDR Hist Auto
CHICAGO	1009102683	SWIGERT EARL A	1455 57 IRV PK BLVD		EDR Hist Auto
CHICAGO	1009096460	GALLAGHER PAUL P	1725 IRV PK AV		EDR Hist Auto
CHICAGO	1009206463	IRVING PARK CLNRS TAILORS	4034 IRV PK BLVD		EDR Hist Cleaner
CHICAGO	1009102878	PORTAGE PARK GARAGE	5105 IRV PK BLVD		EDR Hist Auto
CHICAGO	1009199764	YOUR WET WASH LAUNDRY	6108 IRV PK BLVD		EDR Hist Cleaner
CHICAGO	1009206570	BOOTH JAS	3637 1/2 IRV PK BLVD		EDR Hist Cleaner
CHICAGO	1009211910	NIESE JOHN	2034 IRV PK BL		EDR Hist Cleaner
CHICAGO	1009206551	TOBENBERG BARNARD	4316 IRV PK BLVD		EDR Hist Cleaner
CHICAGO	1009202938	LEE WAH	3539 IRV PK BLVD		EDR Hist Cleaner
CHICAGO	1009201110	CHIN JOE	929 IRV PK BLVD		EDR Hist Cleaner
CHICAGO	1009203684	IRVING IRVING	2234 IRV PL BLVD		EDR Hist Cleaner
CHICAGO	1009213916	ZITHUS PETER	5350 IRV PK BL		EDR Hist Cleaner
CHICAGO	1009210520	CAREFUL CARPET CLEANING CO	4156 IRV PK BLVD		EDR Hist Cleaner
CHICAGO	1009215211	ROZBESKEY MICHL	5031 IRV PK BLVD		EDR Hist Cleaner
CHICAGO	1009214779	KEDZIE LAUNDRY THE	1605 IRV PK BL		EDR Hist Cleaner
CHICAGO	1009093959	HOOKS SERVICE STA	6134 36 IRV PK BLVD		EDR Hist Auto
CHICAGO	1008990494	MACK FRANK J	3307 IRV PK BL		EDR Hist Auto
CHICAGO	1009216149	WAH LEE	3339 IRV PK BL		EDR Hist Cleaner
CHICAGO	1009213371	SOLVAY ELLIS	4208 IRV PK BL		EDR Hist Cleaner
CHICAGO	1009201092	BUENA HAND LAUNDRY	834 IRV PK BLVD		EDR Hist Cleaner
CHICAGO	1009198309	LEE SAM	3043 IRV PK BLVD		EDR Hist Cleaner
CHICAGO	1009206180	KOSE SON	4714 IRV PK BLVD		EDR Hist Cleaner
CHICAGO	1009103603	TERP NIS T	2414 16 IRV PK PL		EDR Hist Auto
CHICAGO	1009122651	HAUPT WM INC	937 39 IRV PK BLVD		EDR Hist Auto
CHICAGO	1009214422	MOY SING	1649 IRV PK BL AND		EDR Hist Cleaner
CHICAGO	1009103455	MILLER WM E JR	4442 IRV PK BLVD		EDR Hist Auto
CHICAGO	1009096028	PARK VIEW SERVICE STA	2727 IRV PK BLVD		EDR Hist Auto
CHICAGO	1009102521	RIDGEMOOR GARAGE	6100 IRV PK BLVD		EDR Hist Auto
CHICAGO	1009205295	WOLFF MORRIS	4931 IRV PK BLVD		EDR Hist Cleaner

City	EDR ID	Site Name	Site Address	Zip	Database(s)
CHICAGO	1009093955	HOLTON CHAS A	4243 IRV PK BLVD		EDR Hist Auto
CHICAGO	1009097850	NORTH CENTER SERVICE STA	1850 IRV PK BLVD		EDR Hist Auto
CHICAGO	1009201900	SAM LEE	1459 IRV PK BLVD		EDR Hist Cleaner
CHICAGO	1009204581	GRAENVIEW CLNRS	1500 IRV PK BLVD		EDR Hist Cleaner
CHICAGO	1009210817	RAINBOW WET WASH LAUNDRY CO	448 IRV PK BL		EDR Hist Cleaner
CHICAGO	1009097985	BUTLER BROS SERVICE STATION	4908 IRV PK BLVD		EDR Hist Auto
CHICAGO	1009122829	IRVING OIL AND SUPPLY CO	IRV PK BL S W COR SEELEY AV		EDR Hist Auto
CHICAGO	1009097806	MEW IRVING SERVICE STA	6935 IRV PK BLVD		EDR Hist Auto
CHICAGO	1009096340	TOMASZEWSKI FRANK J	7543 IRV PK BLVD		EDR Hist Auto
CHICAGO	S111886858		2337 IRVINE PARK RD		IL SPILLS
CHICAGO	S112355920		IRVINE PK RD		IL SPILLS
CHICAGO	S117458055		10801 W IRVING PARK RD		IL CHICAGO ENV
CHICAGO	S111880783		3960 W IRVING PARK & PULASKI		IL SPILLS
CHICAGO	S112361454		IRVING PK RD 1/4 MI E CLARK ST.		IL SPILLS
CHICAGO	S117474347		2015 W IRVING PARK DR		IL CHICAGO ENV
CHICAGO	S115741520		11501 W. IRVING PARK RD.		IL SPILLS
CHICAGO	S115726900		7800 W. IRVING PARK RD.		IL SPILLS
CHICAGO	S111877073		IRVING PARK & KENEDY EXPRESSWAY		IL SPILLS
CHICAGO	S115497919	AMOCO OIL CO. #18529	3960 WEST IRVING PARK RD. & PULASKI		IL RGA LUST
CHICAGO	S115497073	ACACIA PARK CEMETERY	7800 WEST IRVING PARK RD.		IL RGA LUST
CHICAGO	1009206162	MOSKOVITZ MORRIS M	4363 IRVING PK		EDR Hist Cleaner
CHICAGO	S111927131		13609 WEST IRVING PARK ROAD		IL SPILLS
CHICAGO	S117886099		11606 W IRVING PARK RD		IL CHICAGO ENV
CHICAGO	S117455847		10000 W IRVING PARK RD		IL CHICAGO ENV
CHICAGO	S115497918	AMOCO OIL CO. #18529	3960 WEST IRVING PARK RD. & PULASKI		IL RGA LUST
CHICAGO	S115497330	ALBRIGHT AUTOMOTIVE	2337 IRVING PARK RD.		IL RGA LUST
CHICAGO	S117460329		11592 W IRVING PARK RD		IL CHICAGO ENV
CHICAGO	S115758314		1-94/90 AT IRVING PARK RD.		IL SPILLS
CHICAGO	S115729925		3020 W. IRVING PARK		IL SPILLS
CHICAGO	S115774172		13609 WEST IRVING PARK RD.		IL SPILLS
CHICAGO	S115518433	SHELL OIL CO.	953 IRVING PARK RD.		IL RGA LUST
CHICAGO	S111923083		IRVING PARK RD & CARGO RD		IL SPILLS
CHICAGO	S107740229	BK CONCRETE	IRVING PARK AND CARGO RD		IL AIRS
CHICAGO	S115767129		2101 WEST IRVING PARK		IL SPILLS
CHICAGO	S115755233		953 IRVING PARK ROAD		IL SPILLS
CHICAGO	S111907476		6100-6112 IRVING RD		IL SPILLS
CHICAGO	1009206172	NIESE JOHN	2933 IRVING PK BLVD		EDR Hist Cleaner
CHICAGO	1009098296	BOULEVARD SERVICE STATION	3706 IRVING PK BLVD		EDR Hist Auto
CHICAGO	2004090752		IRVING PARK & MANHEIM STREETS		HMIRS
CHICAGO	S117460137		11501 W IRVING PARK RD		IL CHICAGO ENV
CHICAGO	S115735359		2337 IRVING PARK ROAD		IL SPILLS
CHICAGO	S115734882		953 W. IRVING PARK		IL SPILLS
CHICAGO	S117732199		2532 W. IRVING PARK,		IL SPILLS
CHICAGO	S117524549		7188 W IRVING PARK RD		IL CHICAGO ENV
CHICAGO	S111892347		4323 W IRVING		IL SPILLS
CHICAGO	S115749656		777 IRVING PARK RD.		IL SPILLS
CHICAGO	S115720196		2135 WEST IRVING PARK		IL SPILLS

City	EDR ID	Site Name	Site Address	Zip	Database(s)
CHICAGO	S115730858		2816 W. IRVING PARK		IL SPILLS
CHICAGO	S115724046		8300 IRVING PARK ROAD		IL SPILLS
CHICAGO	S115520514	THE LOEWEN GROUP INT'L	777 IRVING PARK RD.		IL RGA LUST
CHICAGO	S117724807		2532 W. IRVING PARK		IL SPILLS
CHICAGO	S117464306		13609 W IRVING PARK RD		IL CHICAGO ENV
CHICAGO	S117460281		11560 W IRVING PARK RD		IL CHICAGO ENV
CHICAGO	S117460129		11500 W IRVING PARK RD		IL CHICAGO ENV
CHICAGO	S112359401		IRVING PARK ROAD AND PULASKI SHELL STATION		IL SPILLS
CHICAGO	S115740851		4323 W. IRVING		IL SPILLS
CHICAGO	S115760765		11560 WEST IRVING PARK ROAD		IL SPILLS
CHICAGO	S115509001	ILLINOIS DEPT. OF TRANSPORTATION	IRVING PARK RD. & KENNEDY EXPRESSWAY		IL RGA LUST
CHICAGO	9900016792		IRVING PARK ROAD		HMIRS
CHICAGO	S115505064	ENTERPRISE RENT A CAR	5358 IRVING PARK RD.		IL RGA LUST
CHICAGO	S117464307		13609 W IRVING PARK		IL CHICAGO ENV
CHICAGO	S117455634		1 W IRVING PARK RD		IL CHICAGO ENV
CHICAGO	S115723060		5358 IRVING PARK ROAD		IL SPILLS
CHICAGO	S115747111		3541 WEST IRVING PARK		IL SPILLS
CHICAGO	S115719438		IRVING PARK ROAD,EAST OF CLARK		IL SPILLS
CHICAGO	S115768716		IRVING PARK RD. & CARGO RD.		IL SPILLS
CHICAGO	S115729248		841 W. IRVING PARK		IL SPILLS
CHICAGO	S115728688		2033 W. IRVING PARK		IL SPILLS
CHICAGO	S115728516		1914/16W IRVING PARK RD.		IL SPILLS
CHICAGO	S115725565		IRVING PARK & KENNEDY EXP		IL SPILLS
CHICAGO	S115512611	MCKAY CONTRACTORS INC.	11501 WEST IRVING PARK RD.		IL RGA LUST
CHICAGO	S117527487		7800 W IRVING PARK RD		IL CHICAGO ENV
CHICAGO	1009206274	NORWOOD CLEANERS DYERA	6110 12 IRVING PK BLVD		EDR Hist Cleaner
CHICAGO	1009115209	LABARGE WM L	3809 IRWIN AV		EDR Hist Auto
CHICAGO	1009200744	TOY WILLIE	1632 BL ISL AV		EDR Hist Cleaner
CHICAGO	1009116318	LAKE LOUIS J	860 BL ISL AV		EDR Hist Auto
CHICAGO	1009201356	MILO WET WASH LAUNDRY	1631 BL ISL AV		EDR Hist Cleaner
CHICAGO	1009105218	LAKE MOTOR SALES SERVICE CORP	847 BL ISL AV		EDR Hist Auto
CHICAGO	1009098009	BENDER OSCAR	1250 BL ISL AV		EDR Hist Auto
CHICAGO	1009203355	KOTSOS SAML	602 BL ISL AV		EDR Hist Cleaner
CHICAGO	1009213083	LEE JAMES	126S BL ISL AV AND 3555 CHGO		EDR Hist Cleaner
CHICAGO	1009096426	B B SERVICE STATION	800 BL ISL AV		EDR Hist Auto
CHICAGO	1009113871	RICHE GEO E	845 BL ISL AV		EDR Hist Auto
CHICAGO	1009104038	ISLAND GARAGE	1357 BL ISL AV		EDR Hist Auto
CHICAGO	1009112468	TSAR HORMAN	1632 BL ISL AV		EDR Hist Auto
CHICAGO	1009097712	SIXTEENTH STREET AND BLUE ISLAND FILLING STA	1600 BL ISL AV		EDR Hist Auto
CHICAGO	1009097589	GROFF HENDRY	1604 BL ISL AV		EDR Hist Auto
CHICAGO	1009212316	HURWITZ GEORGE	1667 BL ISL AV		EDR Hist Cleaner
CHICAGO	1009201801	WAH LEE	811 BL ISL AV		EDR Hist Cleaner
CHICAGO	1009095681	FRIEDMAN BROS	1354 BL ISL AV		EDR Hist Auto
CHICAGO	1009204064	SILVERSTEIN BENJAMIN	1328 BL ISL AV		EDR Hist Cleaner
CHICAGO	1009116823	ANDERSON THOMAS	2302 BL ISL AV		EDR Hist Auto
CHICAGO	S112361961		122ND&STONEY ISLND STOLT TERMINAL		IL SPILLS

City	EDR ID	Site Name	Site Address	Zip	Database(s)
CHICAGO	1009116814	CHRISTAFONI PETER	2211 JACKAON BL		EDR Hist Auto
CHICAGO	S115734482		5201 W. JACKSON		IL SPILLS
CHICAGO	S115521167	U.S. ARMY CORP OF ENGINEERS	JACKSON PARK, HAYES AVENUE		IL RGA LUST
CHICAGO	S115761712		3300 W JACKSON		IL SPILLS
CHICAGO	S115516234	PUBLIC BUILDING COMMISSION OF CHICAGO	3236 WEST JACKSON		IL RGA LUST
CHICAGO	S116415565		1958 W. JACKSON BLVRD,CHICAGO		IL SPILLS
CHICAGO	S113271149	CNA INSURANCE COS	55 E JACKSON 15N CNA PLAZ	60604	IL BOL
CHICAGO	S115736385		5201 W. JACKSON		IL SPILLS
CHICAGO	S117511572		55 E JACKSON		IL CHICAGO ENV
CHICAGO	S115506748	GLAVIN SECURITY SPECIALISTS	1010 EAST JACKSON BLVD.		IL RGA LUST
CHICAGO	S115762764		5201 W JACKSON		IL SPILLS
CHICAGO	S115771582		3236 WEST JACKSON		IL SPILLS
CHICAGO	S115755326		1001 WEST JACKSON		IL SPILLS
CHICAGO	S115522599	WEST SIDE REALTY CORP.	1655 WEST JACKSON		IL RGA LUST
CHICAGO	S115772922		2508 WEST JACKSON STREET		IL SPILLS
CHICAGO	S115729767		2100 W. JACKSON		IL SPILLS
CHICAGO	S115777019		1958 W. JACKSON BLVRD		IL SPILLS
CHICAGO	S115497767	AMOCO OIL CO. #15043	5201 WEST JACKSON		IL RGA LUST
CHICAGO	S115501550	CHICAGO HOUSING AUTHORITY	2508 WEST JACKSON STREET		IL RGA LUST
CHICAGO	S115721984		JACKSON PARK SMALL BOAT HARBOR		IL SPILLS
CHICAGO	S115733386		1645 WEST JACKSON		IL SPILLS
CHICAGO	S115759079		JACKSON PARK, HAYES AVE.		IL SPILLS
CHICAGO	S115764983		918 WEST JACKSON		IL SPILLS
CHICAGO	S115512449	MATOCHA ASSOC.	1645 WEST JACKSON		IL RGA LUST
CHICAGO	S115521166	U.S. ARMY CORP OF ENGINEERS	JACKSON PARK, HAYES AVE.		IL RGA LUST
CHICAGO	S115506255	FRIEDMAN PROPERTIES	711 WEST JACKSON		IL RGA LUST
CHICAGO	S117508626		5201 W JACKSON		IL CHICAGO ENV
CHICAGO	S115765175		711 WEST JACKSON		IL SPILLS
CHICAGO	S115731999		1655 W. JACKSON		IL SPILLS
CHICAGO	S115505116	EQUILON ENTERPRISES	1001 WEST JACKSON		IL RGA LUST
CHICAGO	S112363378		JACKSON PARK SMALL BOAT HARBOR		IL SPILLS
CHICAGO	S115755873		1010 E. JACKSON BLVD.		IL SPILLS
CHICAGO	1008119184	CNA INSURANCE COS	55 E JACKSON 15N CNA PLAZ	60604	FINDS
CHICAGO	1009215269	ADAMS LAUNDRY	35 E JAEKSON		EDR Hist Cleaner
CHICAGO	S117501460		444 W JAMES ST		IL CHICAGO ENV
CHICAGO	S117477483		2217 W JAMES ST		IL CHICAGO ENV
CHICAGO	S115763887		1508 WEST JARVIS		IL SPILLS
CHICAGO	S112356520		JAY'S MOBIL - CYANIDE OHIO SITE		IL SPILLS
CHICAGO	94030860		1400 SOUTH JEFERSON		HMIRS
CHICAGO	1009113837	WAGGONER SERVICE STATION	225 S JEFF		EDR Hist Auto
CHICAGO	1009206062	HARRIS JACOB	1251 S JEFF		EDR Hist Cleaner
CHICAGO	1009202922	LEE SING	1102 S JEFF		EDR Hist Cleaner
CHICAGO	S112364097		JEFFERSON & ROOSEVELT		IL SPILLS
CHICAGO	S115498516	ARATEX SERVICES	1401 SOUTH JEFFERSON		IL RGA LUST
CHICAGO	94100596		JEFFERSON STREET		HMIRS
CHICAGO	S115763750		120 N. JEFFERSON		IL SPILLS
CHICAGO	94060225		JEFFERSON		HMIRS

City	EDR ID	Site Name	Site Address	Zip	Database(s)
CHICAGO	94100609		JEFFERSON		HMIRS
CHICAGO	S117462354		1250 S JEFFERSON ST		IL CHICAGO ENV
CHICAGO	S115509656	JEFFERSON PLACE ASSOC., LLC	180 NORTH JEFFERSON		IL RGA LUST
CHICAGO	S111914939		7601 S JEFFERSON		IL SPILLS
CHICAGO	S115521508	UNITED PARCEL SERVICE	1400 SOUTH JEFFERSON		IL RGA LUST
CHICAGO	94101230		JEFFERSON		HMIRS
CHICAGO	S108045378		120 N JEFFERSON LOOP OF CHICAGO		IL SPILLS
CHICAGO	S115732092		1400 S. JEFFERSON		IL SPILLS
CHICAGO	S117462440		1254 S JEFFERSON ST		IL CHICAGO ENV
CHICAGO	S115733140		1401 S. JEFFERSON		IL SPILLS
CHICAGO	94101229		JEFFERSON STREET		HMIRS
CHICAGO	2007431398	1400S. JEFFERSON STREET	1400S. JEFFERSON STREET		HMIRS
CHICAGO	S115760088		180 N. JEFFERSON		IL SPILLS
CHICAGO	S115723028		JEFFERSON & ROOSEVELT		IL SPILLS
CHICAGO	S115761336		7601 SOUTH JEFFERSON		IL SPILLS
CHICAGO	S117480675		2441 S JEFFERSON ST		IL CHICAGO ENV
CHICAGO	S115747520		1400 S. JEFFERSON		IL SPILLS
CHICAGO	S115726302		827 S. JEFFERSON		IL SPILLS
CHICAGO	S115738120		1400 S. JEFFERSON		IL SPILLS
CHICAGO	2005712456	14005 JEFFERSON ST	14005 JEFFERSON ST		HMIRS
CHICAGO	S117522076		6741 S JEFFERY AVE		IL CHICAGO ENV
CHICAGO	S117525081		7257 S JEFFERY AVE		IL CHICAGO ENV
CHICAGO	S117524614		7200 S JEFFERY AVE		IL CHICAGO ENV
CHICAGO	S117524330		7139 S JEFFERY AVE		IL CHICAGO ENV
CHICAGO	S117524283		7131 S JEFFERY AVE		IL CHICAGO ENV
CHICAGO	S117524079		7109 S JEFFERY AVE		IL CHICAGO ENV
CHICAGO	S117523872		7059 S JEFFERY AVE		IL CHICAGO ENV
CHICAGO	S117529505		8282 S JEFFERY AVE		IL CHICAGO ENV
CHICAGO	S117522764		6900 S JEFFERY AVE		IL CHICAGO ENV
CHICAGO	S115513271	MOBIL OIL #05BDR	6700 WEST JEFFERY & 67TH		IL RGA LUST
CHICAGO	S117523847		7054 S JEFFERY AVE		IL CHICAGO ENV
CHICAGO	S117522970		6926 S JEFFERY AVE		IL CHICAGO ENV
CHICAGO	S115736107		6700 S. JEFFERY AVE		IL SPILLS
CHICAGO	S115759238		6700 SOUTH JEFFERY AVENUE		IL SPILLS
CHICAGO	S115507634	HARRIS TRUST & SAVINGS BANK TRUST #94909	7257-59 SOUTH JEFFERY		IL RGA LUST
CHICAGO	S113272541	WALGREENS 0184	9511 S JEFFERY	60617	IL BOL
CHICAGO	S117524387		7144 S JEFFERY AVE		IL CHICAGO ENV
CHICAGO	S117526747		7601 S JEFFERY DR		IL CHICAGO ENV
CHICAGO	S117523356		7000 S JEFFERY AVE		IL CHICAGO ENV
CHICAGO	S117521999		6731 S JEFFERY AVE		IL CHICAGO ENV
CHICAGO	S117531030		8659 S JEFFERY AVE		IL CHICAGO ENV
CHICAGO	S117530989		8648 S JEFFERY AVE		IL CHICAGO ENV
CHICAGO	S117524989		7247 S JEFFERY AVE		IL CHICAGO ENV
CHICAGO	S115517504	S.A. HEALY	9336 SOUTH JEFFERY		IL RGA LUST
CHICAGO	1009204491	JEFFERY CLNRS INC	7045 JEFFERY AV		EDR Hist Cleaner
CHICAGO	S117526035		7437 S JEFFERY AVE		IL CHICAGO ENV
CHICAGO	S117525608		7350 S JEFFERY AVE		IL CHICAGO ENV

City	EDR ID	Site Name	Site Address	Zip	Database(s)
CHICAGO	S117530992		8649 S JEFFERY AVE		IL CHICAGO ENV
CHICAGO	S117529491		8276 S JEFFERY AVE		IL CHICAGO ENV
CHICAGO	S117521766		6701 S JEFFERY AVE		IL CHICAGO ENV
CHICAGO	S117525061		7254 S JEFFERY AVE		IL CHICAGO ENV
CHICAGO	S117521896		6720 S JEFFERY AVE		IL CHICAGO ENV
CHICAGO	S115497069	ACA MANAGEMENT AMOCO #5287	6701 SOUTH JEFFERY		IL RGA LUST
CHICAGO	S115737241		6701 S. JEFFERY		IL SPILLS
CHICAGO	S117527742		7857 S JEFFERY AVE		IL CHICAGO ENV
CHICAGO	S117522934		6922 S JEFFERY AVE		IL CHICAGO ENV
CHICAGO	S117524886		7235 S JEFFERY AVE		IL CHICAGO ENV
CHICAGO	S117526119		7448 S JEFFERY AVE		IL CHICAGO ENV
CHICAGO	S117524148		7115 S JEFFERY AVE		IL CHICAGO ENV
CHICAGO	S117522847		6912 S JEFFERY AVE		IL CHICAGO ENV
CHICAGO	S117521808		6709 S JEFFERY AVE		IL CHICAGO ENV
CHICAGO	S117530236		8448 S JEFFERY AVE		IL CHICAGO ENV
CHICAGO	S117526023		7435 S JEFFERY AVE		IL CHICAGO ENV
CHICAGO	S117524771		7221 S JEFFERY AVE		IL CHICAGO ENV
CHICAGO	S117524642		7201 S JEFFERY AVE		IL CHICAGO ENV
CHICAGO	S117527711		7850 S JEFFERY AVE		IL CHICAGO ENV
CHICAGO	S117527701		7847 S JEFFERY AVE		IL CHICAGO ENV
CHICAGO	S117527688		7844 S JEFFERY AVE		IL CHICAGO ENV
CHICAGO	S117522160		6751 S JEFFERY AVE		IL CHICAGO ENV
CHICAGO	S117524047		7102 S JEFFERY AVE		IL CHICAGO ENV
CHICAGO	S117524000		7100 S JEFFERY AVE		IL CHICAGO ENV
CHICAGO	S117523890		7060 S JEFFERY AVE		IL CHICAGO ENV
CHICAGO	S117523766		7041 S JEFFERY AVE		IL CHICAGO ENV
CHICAGO	S117524976		7245 S JEFFERY AVE		IL CHICAGO ENV
CHICAGO	S117522942		6923 S JEFFERY AVE		IL CHICAGO ENV
CHICAGO	S117525631		7355 S JEFFERY AVE		IL CHICAGO ENV
CHICAGO	S115505452	EXXON MOBIL	6700 SOUTH JEFFERY AVE.		IL RGA LUST
CHICAGO	1009204487	J T CLNRS TALLOR	1610 JEFFERY AV		EDR Hist Cleaner
CHICAGO	S117531739		9000 S JEFFERY AVE		IL CHICAGO ENV
CHICAGO	S117531089		8700 S JEFFERY AVE		IL CHICAGO ENV
CHICAGO	S117531369		8824 S JEFFERY AVE		IL CHICAGO ENV
CHICAGO	S117530840		8601 S JEFFERY AVE		IL CHICAGO ENV
CHICAGO	S117525472		7334 S JEFFERY AVE		IL CHICAGO ENV
CHICAGO	S117524303		7134 S JEFFERY AVE		IL CHICAGO ENV
CHICAGO	S117521731		6700 S JEFFERY AVE		IL CHICAGO ENV
CHICAGO	1009095785	LAYMAN OSCAR	6700 JEFFERY AV R6710		EDR Hist Auto
CHICAGO	95070492		1400 S JEFFERSON ST		HMIRS
CHICAGO	S117526652		7559 S JEFFREY BLVD		IL CHICAGO ENV
CHICAGO	S115768289		6701 S. JEFFREY		IL SPILLS
CHICAGO	S115495942	CID TRANSFER STATION	13707 S. JEFFREY AVE.		IL RGA LF
CHICAGO	S115495928	CID MATERIAL RECOVERY & RECYCLING FACILITY	13707 S. JEFFREY AVE.		IL RGA LF
CHICAGO	1009073357	STANDARD OIL KING S STANDARD	6701 S JEFFREY		EDR Hist Auto
CHICAGO	S115498791	ATLANTIC RICHFIELD BP	6701 SOUTH JEFFREY		IL RGA LUST
CHICAGO	S112363512		2559 S. JEFFREY BLVD.		IL SPILLS



City	EDR ID	Site Name	Site Address	Zip	Database(s)
CHICAGO	S115758108		6701 S. JEFFREY BLVD		IL SPILLS
CHICAGO	S115722170		7559 SOUTH JEFFREY BLVD.		IL SPILLS
CHICAGO	1009074170	STATE GAS INCORPORATED TEXACO	7458 S JEFFREY		EDR Hist Auto
CHICAGO	S115495941	CID TRANSFER STATION*	13707 S. JEFFREY AVE.		IL RGA LF
CHICAGO	S115770280		6700 JEFFREY BLVD.		IL SPILLS
CHICAGO	S116761395		7131 S. JEFFREY BLVRD		IL SPILLS
CHICAGO	1009072353	SHELL OIL PRODUCTS JEFFERY SHELL STATION LTD	7559 S JEFFREY		EDR Hist Auto
CHICAGO	S117566572		7131 S. JEFFREY BLVD,		IL SPILLS
CHICAGO	S111910683		6701 S JEFFREY BLVD		IL SPILLS
CHICAGO	S115732475		9336 S. JEFFREY		IL SPILLS
CHICAGO	S115515293	PARKVIEW SERVICE	6700 JEFFREY BOULEVARD		IL RGA LUST
CHICAGO	S117521768		6701 S JEFFREY BLVD		IL CHICAGO ENV
CHICAGO	1009074581	GA	8659 S JEFFREY		EDR Hist Auto
CHICAGO	1009110504	CALUMET HEIGHTS FILLING STA	9158 JEFFREY		EDR Hist Auto
CHICAGO	S115749163		JERNBERG INDUSTRIES		IL SPILLS
CHICAGO	99609148		JFK EXPRESSWAY (RT 90) WEST JUST BEFORE THE 45B EXIT		ERNS
CHICAGO	S118240915		1832 WEST JNE WAY TERRACE		IL SPILLS
CHICAGO	1009209034	KELLMAN COMPANY THE	230 N JNFFERSON		EDR Hist Cleaner
CHICAGO	1009198601	PORTER WOODSON	225 ST JOHN CT		EDR Hist Cleaner
CHICAGO	S115770068		1912 S. JOURDAN COURT (POERIA ST.)		IL SPILLS
CHICAGO	S117472598		1912 S JOURDAN		IL CHICAGO ENV
CHICAGO	S115511700	LOMBARDI, NICHOLAS	1912 SOUTH JOURDAN CT. (PEORIA STREET)		IL RGA LUST
CHICAGO	S115503637	DAVID DURBIN & ASSOC.	JULIAN & WOOD ST.		IL RGA LUST
CHICAGO	S115734001		JULIAN & WOOD ST.		IL SPILLS
CHICAGO	S111885499		JULIEN & WOOD ST		IL SPILLS
CHICAGO	S118359880		1832 WEST JUNE WAY TERRACE		IL SPILLS
CHICAGO	S117523973		710 W JUNIOR		IL CHICAGO ENV
CHICAGO	S117525128		727 W JUNIOR		IL CHICAGO ENV
CHICAGO	S117523885		706 W JUNIOR		IL CHICAGO ENV
CHICAGO	S117525601		735 W JUNIOR		IL CHICAGO ENV
CHICAGO	9999051389		JUNTION OF ROUTES 80 E & 294		HMIRS
CHICAGO	94378888		JUST SOUTH OF WASHINGTON ST BRIDGE		ERNS
CHICAGO	2007324003		JUST N.E. OF SOLDIER FIELD		ERNS
CHICAGO	S115751213		6755 S JUSTINE		IL SPILLS
CHICAGO	S117488729		3205 S JUSTINE ST		IL CHICAGO ENV
CHICAGO	S117888541		3757 S JUSTINE ST		IL CHICAGO ENV
CHICAGO	S117888098		3215 S JUSTINE ST		IL CHICAGO ENV
CHICAGO	S115738823		309 N. JUSTINE		IL SPILLS
CHICAGO	2000518027		135 SOUTH KADZIE	0	ERNS
CHICAGO	1009095762	METROPOLITAN PETROLEUM CO	2134 DE KALB		EDR Hist Auto
CHICAGO	S112361689		367 NORTH KARLOF		IL SPILLS
CHICAGO	S112357285		5310 KARLOV ST.		IL SPILLS
CHICAGO	S115501279	CESCOE	3939 KARLOV		IL RGA LUST
CHICAGO	S115766141		5310 S. KARLOV		IL SPILLS
CHICAGO	S115769521		824 S. KARLOV		IL SPILLS
CHICAGO	S115721629		3939 SOUTH KARLOV		IL SPILLS

City	EDR ID	Site Name	Site Address	Zip	Database(s)
CHICAGO	S115719718		367 NORTH KARLOV		IL SPILLS
CHICAGO	S115501952	CHICAGO, DEPT. OF AVIATION	5801 KEATING ST.		IL RGA LUST
CHICAGO	S115746894		5801 KEATING STREET		IL SPILLS
CHICAGO	S115751084		1438 N. KEATING		IL SPILLS
CHICAGO	S117522288		6800 S KEATING AVE		IL CHICAGO ENV
CHICAGO	S117514357		5801 S KEATING AVE		IL CHICAGO ENV
CHICAGO	S111898382		5801 KEATING ST		IL SPILLS
CHICAGO	S112358739		2330 W. KEATING		IL SPILLS
CHICAGO	S115755056		3115 NORTH KEATING STREET		IL SPILLS
CHICAGO	S115722495		3501 NORTH KEATING		IL SPILLS
CHICAGO	1009212875	GARFILED LAUNDRY	715 S KECZIE AV		EDR Hist Cleaner
CHICAGO	S108669593		6033 N KEDALE AVE		IL SPILLS
CHICAGO	S115767773		6033 N. KEDALE AVE.		IL SPILLS
CHICAGO	1009206594	HERGBERG MAX	1531 S KEDALE AV		EDR Hist Cleaner
CHICAGO	2013052597		7300 SOUTH KEDIZE AVE.		ERNS
CHICAGO	1009211482	DEE LEO S	4743 N KEDLZIE AV		EDR Hist Cleaner
CHICAGO	1009216139	TOM CHARLKES	5715 S KEDNLE AV		EDR Hist Cleaner
CHICAGO	1009204380	BALM OSHER	1300 S KEDRALE AV		EDR Hist Cleaner
CHICAGO	93350395		2759 SOUTH KEDSE AVE		ERNS
CHICAGO	S115762913		4518 NORTH KEDSIE AVENUE		IL SPILLS
CHICAGO	S115725392		10759 S. KEDSIE		IL SPILLS
CHICAGO	2012020674		KEDSIE-BROWNLIN STATION		ERNS
CHICAGO	S115519729	ST. PHILOMENA CHURCH	1921 NORTH KEDVALE		IL RGA LUST
CHICAGO	S115734583		3920 N. KEDVALE		IL SPILLS
CHICAGO	S117498942		4211 S KEDVALE AVE		IL CHICAGO ENV
CHICAGO	S115733027		1921 N. KEDVALE		IL SPILLS
CHICAGO	S117515108		5900 N KEDVALE AVE		IL CHICAGO ENV
CHICAGO	S115522212	WALTER INGSTRUP CO.	3920 NORTH KEDVALE		IL RGA LUST
CHICAGO	1009200205	JUEN WONG	214 S KEDVALE AV		EDR Hist Cleaner
CHICAGO	1009213603	HOWE CHARLIE	1523 S KEDZE AV		EDR Hist Cleaner
CHICAGO	S117497009		4012 S KEDZIE AVE		IL CHICAGO ENV
CHICAGO	S117460815		11900 S KEDZIE AVE		IL CHICAGO ENV
CHICAGO	S115756248		101 N. KEDZIE		IL SPILLS
CHICAGO	S115729180		7100 S. KEDZIE ST.		IL SPILLS
CHICAGO	S115754063		4235 N. KEDZIE		IL SPILLS
CHICAGO	S115763197		3750 N. KEDZIE		IL SPILLS
CHICAGO	S115736870		4000 S. KEDZIE		IL SPILLS
CHICAGO	S115735018		3350 N. KEDZIE		IL SPILLS
CHICAGO	S115720633		800 NORTH KEDZIE		IL SPILLS
CHICAGO	S115745887		4646 SOUTH KEDZIE		IL SPILLS
CHICAGO	S115730412		3247 S. KEDZIE		IL SPILLS
CHICAGO	S115516230	PUBLIC BUILDING COMMISSION OF CHICAGO	2750 KEDZIE AVE.		IL RGA LUST
CHICAGO	S115727144		6659 NORTH KEDZIE		IL SPILLS
CHICAGO	S115739423		1020 N. KEDZIE		IL SPILLS
CHICAGO	S115725340		1201 S. KEDZIE		IL SPILLS
CHICAGO	S115762615		1236 S. KEDZIE		IL SPILLS
CHICAGO	S115748528		5604 NORTH KEDZIE		IL SPILLS

City	EDR ID	Site Name	Site Address	Zip	Database(s)
CHICAGO	S115745846		11900 S. KEDZIE AVE		IL SPILLS
CHICAGO	S115744858		10320 S. KEDZIE		IL SPILLS
CHICAGO	S115744067		2847 S. KEDZIE		IL SPILLS
CHICAGO	S115753985		2021 N. KEDZIE		IL SPILLS
CHICAGO	S115766540		2551 S. KEDZIE		IL SPILLS
CHICAGO	S117461090		1201 S KEDZIE		IL CHICAGO ENV
CHICAGO	S115514483	NORTH PARK UNIVERSITY	5040 NORTH KEDZIE		IL RGA LUST
CHICAGO	S115509297	INTERFAITH HOUSING DEVELOPMENT CORP.	642 NORTH KEDZIE		IL RGA LUST
CHICAGO	S115498376	AMPCO/AP VENTURE CORP. II	3200 SOUTH KEDZIE		IL RGA LUST
CHICAGO	S115506710	GILBERT TRUST	5050 KEDZIE AVE.		IL RGA LUST
CHICAGO	S115498899	AUTOLANDIA	2021 NORTH KEDZIE		IL RGA LUST
CHICAGO	S118240887		3247 S. KEDZIE		IL SPILLS
CHICAGO	S118240856		3350 KEDZIE		IL SPILLS
CHICAGO	S115769731		3301 KEDZIE AVE.		IL SPILLS
CHICAGO	S115768384		4801 S. KEDZIE		IL SPILLS
CHICAGO	S115724471		1100 KEDZIE		IL SPILLS
CHICAGO	S115760827		5040 N. KEDZIE		IL SPILLS
CHICAGO	S115760075		3747-3749 N. KEDZIE		IL SPILLS
CHICAGO	S115747643		7625 SOUTH KEDZIE		IL SPILLS
CHICAGO	S117525439		733 S KEDZIE AVE		IL CHICAGO ENV
CHICAGO	S115518261	SHELL OIL CO.	228 SOUTH KEDZIE		IL RGA LUST
CHICAGO	S115521573	UNIVERSITY HOSPITAL	1116 NORTH KEDZIE		IL RGA LUST
CHICAGO	S115500074	BP PRODUCTS NORTH AMERICA	7100 KEDZIE AVENUE		IL RGA LUST
CHICAGO	S115506687	GHA HOLDINGS, INC.	4837 SOUTH KEDZIE		IL RGA LUST
CHICAGO	S115516227	PUBLIC BUILDING COMMISSION OF CHICAGO	2311 SOUTH KEDZIE		IL RGA LUST
CHICAGO	S115740613		4910 N. KEDZIE		IL SPILLS
CHICAGO	S115724858		4054 N. KEDZIE		IL SPILLS
CHICAGO	S115750184		11900 S. KEDZIE AVE		IL SPILLS
CHICAGO	S115732469		3100 N. KEDZIE		IL SPILLS
CHICAGO	S115757007		2800 S. KEDZIE		IL SPILLS
CHICAGO	S115743473		5035 NORTH KEDZIE		IL SPILLS
CHICAGO	S115730989		5050 S. KEDZIE		IL SPILLS
CHICAGO	S115520513	THE LOEWEN GROUP C/O OAK HILL CEMETERY	11900 SOUTH KEDZIE AVE.		IL RGA LUST
CHICAGO	S111900017		5604 N KEDZIE		IL SPILLS
CHICAGO	S115763389		8450 S. KEDZIE		IL SPILLS
CHICAGO	S115736944		3001 S. KEDZIE		IL SPILLS
CHICAGO	S115736910		2122-42 N. KEDZIE		IL SPILLS
CHICAGO	S115724468		5808 S. KEDZIE		IL SPILLS
CHICAGO	S115762110		5915 S. KEDZIE		IL SPILLS
CHICAGO	S115774227		11040-11044 SOUTH KEDZIE		IL SPILLS
CHICAGO	S115748369		1116 NORTH KEDZIE		IL SPILLS
CHICAGO	S115772739		7300 S. KEDZIE ST		IL SPILLS
CHICAGO	S115733893		7300 SOUTH KEDZIE		IL SPILLS
CHICAGO	S115746086		3200 SOUTH KEDZIE		IL SPILLS
CHICAGO	S115757617		228 SOUTH KEDZIE		IL SPILLS
CHICAGO	S115766437		4837 SOUTH KEDZIE		IL SPILLS
CHICAGO	S115765860		2614 S. KEDZIE		IL SPILLS

City	EDR ID	Site Name	Site Address	Zip	Database(s)
CHICAGO	S115765792		7100 KEDZIE		IL SPILLS
CHICAGO	S115501463	CHICAGO BOARD OF EDUCATION	5441 NORTH KEDZIE		IL RGA LUST
CHICAGO	S117493151		3600 S KEDZIE		IL CHICAGO ENV
CHICAGO	S115771466		2311 S KEDZIE		IL SPILLS
CHICAGO	S117478829		2311 S KEDZIE		IL CHICAGO ENV
CHICAGO	S111888408		2122-42 N KEDZIE		IL SPILLS
CHICAGO	S115760095		642 NORTH KEDZIE		IL SPILLS
CHICAGO	S115757495		4831 SOUTH KEDZIE		IL SPILLS
CHICAGO	S115729438		358 S. KEDZIE		IL SPILLS
CHICAGO	S115726640		8200 S. KEDZIE		IL SPILLS
CHICAGO	S115726306		3316 N. KEDZIE		IL SPILLS
CHICAGO	S115766402		5440 S KEDZIE		IL SPILLS
CHICAGO	S115725441		1031 S. KEDZIE		IL SPILLS
CHICAGO	S115725212		3247 S. KEDZIE		IL SPILLS
CHICAGO	S115725121		3247 S. KEDZIE		IL SPILLS
CHICAGO	S115751039		412 N. KEDZIE		IL SPILLS
CHICAGO	S115501889	CHICAGO, CITY OF	412 NORTH KEDZIE		IL RGA LUST
CHICAGO	S115501472	CHICAGO CEMETARY CORP.	11900 SOUTH KEDZIE AVE.		IL RGA LUST
CHICAGO	S115511289	LAUE, EDMUND C.	3747-3749 NORTH KEDZIE		IL RGA LUST
CHICAGO	S115520695	TIP TOP CAR WASH	2800 SOUTH KEDZIE		IL RGA LUST
CHICAGO	S115499374	BELL GARAGE & AUTO REPAIR	4235 NORTH KEDZIE		IL RGA LUST
CHICAGO	S115502731	COMMERCIAL PARTNERS	4447 NORTH KEDZIE		IL RGA LUST
CHICAGO	94407837		3000 SOUTH KEDZIE SCRAP YARD		ERNS
CHICAGO	S115770040		1654 N. KEDZIE		IL SPILLS
CHICAGO	S115729323		3947 S. KEDZIE		IL SPILLS
CHICAGO	S115767916		4447 NORTH KEDZIE		IL SPILLS
CHICAGO	S115725916		5050 KEDZIE AVE.		IL SPILLS
CHICAGO	S115723176		10301 SOUTH KEDZIE		IL SPILLS
CHICAGO	S115747781		3720 NORTH KEDZIE		IL SPILLS
CHICAGO	S115758903		4140 N. KEDZIE		IL SPILLS
CHICAGO	S115501822	CHICAGO, CITY OF	101 NORTH KEDZIE		IL RGA LUST
CHICAGO	S115505721	FERRAL, WALLY	8450 SOUTH KEDZIE		IL RGA LUST
CHICAGO	S115734130		7300 S. KEDZIE		IL SPILLS
CHICAGO	S115759773		7100 S. KEDZIE		IL SPILLS
CHICAGO	S115728792		10758 S. KEDZIE		IL SPILLS
CHICAGO	S115767810		4518 N KEDZIE		IL SPILLS
CHICAGO	S115765233		5022 NORTH KEDZIE		IL SPILLS
CHICAGO	S115752603		5441 N. KEDZIE		IL SPILLS
CHICAGO	S115776660		7300 S. KEDZIE		IL SPILLS
CHICAGO	S117533395		952 N KEDZIE		IL CHICAGO ENV
CHICAGO	S115517733	SCHAUER HARDWARE	5440 SOUTH KEDZIE		IL RGA LUST
CHICAGO	S112355650		5000 S. KEDZIE-GRAND TRUCK RR		IL SPILLS
CHICAGO	1009206617	ALBANY PARK TAILOR CLNRS	4826 N KEDZIG AV		EDR Hist Cleaner
CHICAGO	1009214648	JUNG FRANK	720 S KEDZLE AV		EDR Hist Cleaner
CHICAGO	1009117452	FINBERG HERMAN	4329 N KEDZLE AV		EDR Hist Auto
CHICAGO	1009204485	STALNAKER ANNA	6115 S KEDZLE AV		EDR Hist Cleaner
CHICAGO	1009216159	WING MOY	1416 S KEDZLE AV		EDR Hist Cleaner

City	EDR ID	Site Name	Site Address	Zip	Database(s)
CHICAGO	94367889		6900 S KEELER ST		ERNS
CHICAGO	90164999		69 KEELER STREET		ERNS
CHICAGO	S111910602		930 N KENMORE		IL SPILLS
CHICAGO	S115727170		4208 KENMORE AVE.		IL SPILLS
CHICAGO	S115748840		4920 NORTH KENMORE		IL SPILLS
CHICAGO	S115765622		5132 N KENMORE		IL SPILLS
CHICAGO	S117888625		3901 N KENMORE AVE		IL CHICAGO ENV
CHICAGO	S115519736	ST. TERESA CATHOLIC CHURCH	1930 NORTH KENMORE		IL RGA LUST
CHICAGO	S117485678		2913 N KENMORE AVE		IL CHICAGO ENV
CHICAGO	S115722428		4118 NORTH KENMORE		IL SPILLS
CHICAGO	S115503198	CPS	5132 NORTH KENMORE		IL RGA LUST
CHICAGO	S111903042		SB KENNEDY EXPRESSWAY AT ADDISON		IL SPILLS
CHICAGO	S111749663		300 S. KENNEDY EXPRESSWAY MILEPOST 51C		IL SPILLS
CHICAGO	S112363950		KENNEDY EXP. AND SACRAMENTO		IL SPILLS
CHICAGO	S115774656		300 S. KENNEDY EXPRESSWAY		IL SPILLS
CHICAGO	S111925176		NW KENNEDY EXPRESSWAY AT NORTH AVE.		IL SPILLS
CHICAGO	S112354107		NW KENNEDY I-94 AUGUSTA OVERPASS		IL SPILLS
CHICAGO	S115722811		KENNEDY EXPWAY. & SACRAMENTO		IL SPILLS
CHICAGO	S115771198		NORTHWEST KENNEDY EXPRESSWAY AT NORTH AVE		IL SPILLS
CHICAGO	S111898541		KENNEDY EXPRESSWAY NEAR FOSTER AVE. (I-90 & I-94)		IL SPILLS
CHICAGO	S109700090		NW KENNEDY EXPY & NORTH AVE		IL SPILLS
CHICAGO	2000080934		KENNEDY EXPRESSWAY		HMIRS
CHICAGO	S115506231	FREEPOR MCMORAN CHICAGO ROD	2324 SOUTH KENNETH		IL RGA LUST
CHICAGO	S115771080		2324 SOUTH KENNETH		IL SPILLS
CHICAGO	S117479848		2400 S KENNETH AVE		IL CHICAGO ENV
CHICAGO	S117522765		6900 S KENNETH AVE		IL CHICAGO ENV
CHICAGO	S115718822		68005 KENNING		IL SPILLS
CHICAGO	S111907521		KENOSHA SUBDIVISION		IL SPILLS
CHICAGO	S115755075		KENOSHA SUBDIVISION		IL SPILLS
CHICAGO	S117528094		800 E KENSINGTON AVE		IL CHICAGO ENV
CHICAGO	S115524171	U.S. SCRAP	391 EAST KENSINGTON		IL RGA HWS
CHICAGO	S115719172		KENSINGTON AVENUE		IL SPILLS
CHICAGO	S112361243		KENSINGTON AVENUE		IL SPILLS
CHICAGO	2006805030		400 N. KENTON AVE		ERNS
CHICAGO	S117512239		555 N KENTON AVE		IL CHICAGO ENV
CHICAGO	2011974979		6630 SOUTH KENTON		ERNS
CHICAGO	S115739218		1636 N. KENTON		IL SPILLS
CHICAGO	2014098031		5138 S. KENWOOD		ERNS
CHICAGO	1009213609	MOY FRANK	9248 KENWOOD AV		EDR Hist Cleaner
CHICAGO	S111902173		3701 W KENZIE		IL SPILLS
CHICAGO	S108045321		11039 S KEZIE AVE		IL SPILLS
CHICAGO	S115762472		11039-11043 S KEZIE AVE		IL SPILLS
CHICAGO	94111123		WEST KIEST BLVD		HMIRS
CHICAGO	S115740281		4411 S. KILBARE		IL SPILLS
CHICAGO	S111891776		4411 S KILBARE		IL SPILLS
CHICAGO	S112362020		2816 SOUTH KILBORN		IL SPILLS
CHICAGO	S115724328		356 N. KILBORN		IL SPILLS

City	EDR ID	Site Name	Site Address	Zip	Database(s)
CHICAGO	2011993247		1821 S. KILBORN		ERNS
CHICAGO	S111875834		356 N KILBORN		IL SPILLS
CHICAGO	S115741354		2816 S. KILBORN		IL SPILLS
CHICAGO	1008127776	TRENDLER COMPONETS INC	1750 S KILBORNE		IL AIRS
CHICAGO	S115747094		1330 SOUTH KILBORNE AVE		IL SPILLS
CHICAGO	S117886451		1422 N KILBOURN AVE		IL CHICAGO ENV
CHICAGO	S115501165	CENTRAL CAN CO.	3200 SOUTH KILBOURN		IL RGA LUST
CHICAGO	S115511039	LAIDLAW TRANSIT, INC.	902 KILBOURN ST.		IL RGA LUST
CHICAGO	S111888019		N KILBOURN & W BYRON		IL SPILLS
CHICAGO	S115729097		6249 S. KILBOURN		IL SPILLS
CHICAGO	S117509562		5300 N KILBOURN AVE		IL CHICAGO ENV
CHICAGO	S115775657		1821 S KILBOURN		IL SPILLS
CHICAGO	S115510435	KEMMERER BOTTLING	356 NORTH KILBOURN		IL RGA LUST
CHICAGO	S115772908		1821 S. KILBOURN		IL SPILLS
CHICAGO	S115508746	ILLINOIS BELL TELEPHONE	6249 SOUTH KILBOURN		IL RGA LUST
CHICAGO	S115497598	AMERICAN METAL CRAFT	1810 NORTH KILBOURN		IL RGA LUST
CHICAGO	S115774363		1821 S. KILBOURN		IL SPILLS
CHICAGO	S117467462		1553 N KILBOURN AVE		IL CHICAGO ENV
CHICAGO	S115746998		750 NORTH KILBOURN		IL SPILLS
CHICAGO	S115765859		1730 N. KILBOURN		IL SPILLS
CHICAGO	S115501927	CHICAGO, CITY OF	715 NORTH KILBOURN		IL RGA LUST
CHICAGO	S115512831	METRA	NORTH KILBOURN & WEST BYRON		IL RGA LUST
CHICAGO	S115726121		1330 S. KILBOURN		IL SPILLS
CHICAGO	S115775618		1250 S. KILBOURN		IL SPILLS
CHICAGO	S115736521		NORTH KILBOURNE & WEST		IL SPILLS
CHICAGO	S115747193		5152 SOUTH KILBOURNE		IL SPILLS
CHICAGO	S115727173		4940 S. KILBOURNE AVE.		IL SPILLS
CHICAGO	S115496323	NORTHWEST MATERIAL RECOVERY & RECYCLING FACILITY	750 N. KILBOURNE AVE.		IL RGA LF
CHICAGO	S115759022		1810 N. KILBOURNE		IL SPILLS
CHICAGO	S115718202		2316 SOUTH KILBOURNE		IL SPILLS
CHICAGO	S111876879		1440 S KILBOURNE AVE		IL SPILLS
CHICAGO	S115722807		3200 KILBOURNE		IL SPILLS
CHICAGO	S115735348		2816 S. KILBOURNE		IL SPILLS
CHICAGO	S115733166		902 KILBOURNE ST.		IL SPILLS
CHICAGO	S115718789		2816 SOUTH KILBOURNE		IL SPILLS
CHICAGO	S115720140		2816 SOUTH KILBOURNE		IL SPILLS
CHICAGO	S111879169		1810 N KILBOURNE		IL SPILLS
CHICAGO	S111876447		3200 S KILBOURNE ST		IL SPILLS
CHICAGO	S111886847		2816 S KILBOURNE		IL SPILLS
CHICAGO	S111878673		4940 S KILBOURNE AVE		IL SPILLS
CHICAGO	S115724938		3200 S. KILBOURNE ST.		IL SPILLS
CHICAGO	S115722383		2816 SOUTH KILBOURNE		IL SPILLS
CHICAGO	S115727667		1810 N. KILBOURNE		IL SPILLS
CHICAGO	S115725371		1440 S. KILBOURNE AVE.		IL SPILLS
CHICAGO	S115738523		715 N. KILBOURNE		IL SPILLS
CHICAGO	S115515495	PEOPLES GAS CENTRAL SHOP	1250 SOUTH KILBOURNE AVENUE		IL RGA LUST

City	EDR ID	Site Name	Site Address	Zip	Database(s)
CHICAGO	S112360465		2830 S. KILBURN		IL SPILLS
CHICAGO	S115732052		22 N KILDAIR AVE.		IL SPILLS
CHICAGO	S111883554		22 N KILDAIR AVE		IL SPILLS
CHICAGO	S115503335	CS INTERGRATED	4220 SOUTH KILDARE BLVD.		IL RGA LUST
CHICAGO	S115515796	PILLAR OF FIRE CHURCH	2100 NORTH KILDARE		IL RGA LUST
CHICAGO	S115504379	DURO METAL PROD. CO.	2649 NORTH KILDARE		IL RGA LUST
CHICAGO	S115503334	CS INTEGRATED	4220 SOUTH KILDARE BLVD.		IL RGA LUST
CHICAGO	S115764589		5329 S. KILDARE		IL SPILLS
CHICAGO	S117499057		4220 S KILDARE BLVD		IL CHICAGO ENV
CHICAGO	S117500909		4404 S KILDARE BLVD		IL CHICAGO ENV
CHICAGO	S111893086		520 S KILDARE AVE		IL SPILLS
CHICAGO	S117501936		4501 S KILDARE BLVD		IL CHICAGO ENV
CHICAGO	S117501737		4457 S KILDARE BLVD		IL CHICAGO ENV
CHICAGO	S115749698		4220 S. KILDARE BLVD.		IL SPILLS
CHICAGO	S115741594		520 SOUTH KILDARE AVENUE		IL SPILLS
CHICAGO	S115503333	CS INTEGRATED, INC.	4220 SOUTH KILDARE BLVD.		IL RGA LUST
CHICAGO	1009199330	LEE JAS	517 S KILDARE AV		EDR Hist Cleaner
CHICAGO	S115741674		1630 N KILDARE		IL SPILLS
CHICAGO	S115515608	PET INC.	4411 SOUTH KILDARE		IL RGA LUST
CHICAGO	S115749890		4220 S. KILDEAR BLVD.		IL SPILLS
CHICAGO	2002055500		S KILLDARE AVENUE		HMIRS
CHICAGO	S112360251		4401 KILLDEER		IL SPILLS
CHICAGO	S115766715		4201 N. KILPATRIC AVENUE		IL SPILLS
CHICAGO	S115730095		3250 N. KILPATRICK		IL SPILLS
CHICAGO	2010930105		KILPATRICK ST		ERNS
CHICAGO	S115733269		4201 N. KILPATRICK ST.		IL SPILLS
CHICAGO	S117515136		5900 S KILPATRICK AVE		IL CHICAGO ENV
CHICAGO	S115511627	LITTON IND.	3250 NORTH KILPATRICK		IL RGA LUST
CHICAGO	S115521389	UNILEVER HOME & PERSONAL CARE	1657 NORTH KILPATRICK		IL RGA LUST
CHICAGO	S115507808	HELENE CURTIS	1657 KILPATRICK		IL RGA LUST
CHICAGO	S115757700		1657 N. KILPATRICK		IL SPILLS
CHICAGO	S115755338		800 NORTH KILPATRICK		IL SPILLS
CHICAGO	S115774032		6040 N KILPATRICK		IL SPILLS
CHICAGO	S115732438		1657 KILPATRICK		IL SPILLS
CHICAGO	S115501658	CHICAGO PUBLIC SCHOOLS	6040 NORTH KILPATRICK		IL RGA LUST
CHICAGO	S115508404	HUNT SCREW & MFG.	4117 NORTH KILPATRICK		IL RGA LUST
CHICAGO	S117512314		5555 S KILPATRICK		IL CHICAGO ENV
CHICAGO	S115734630		4117 N. KILPATRICK		IL SPILLS
CHICAGO	S115741718		400 NORTH KILPATRICK		IL SPILLS
CHICAGO	S115763369		3445 N. KIMBAL AVENUE		IL SPILLS
CHICAGO	S117455661		10 N KIMBALL AVE		IL CHICAGO ENV
CHICAGO	S115734438		3200 N. KIMBALL		IL SPILLS
CHICAGO	S115497809	AMOCO OIL CO. #15504	3200 NORTH KIMBALL		IL RGA LUST
CHICAGO	S117488598		3200 N KIMBALL		IL CHICAGO ENV
CHICAGO	S115721338		1755 NORTH KIMBALL		IL SPILLS
CHICAGO	S115732296		5200 N. KIMBALL		IL SPILLS
CHICAGO	S117508362		5155 N KIMBALL		IL CHICAGO ENV

City	EDR ID	Site Name	Site Address	Zip	Database(s)
CHICAGO	S117459580		1133 N KIMBALL AVE		IL CHICAGO ENV
CHICAGO	S115498102	AMOCO OIL CO. #5906	5200 NORTH KIMBALL		IL RGA LUST
CHICAGO	S115512919	MEYERS, DONNA	7330 SOUTH KIMBARK		IL RGA LUST
CHICAGO	S117890896		8541 S KIMBARK AVE		IL CHICAGO ENV
CHICAGO	S115761566		7330 SOUTH KIMBART		IL SPILLS
CHICAGO	S115727001		5060 KIMBERLY		IL SPILLS
CHICAGO	S115727871		5060 N. KIMBERLY ST.		IL SPILLS
CHICAGO	S115517869	SCHWARZ, JOYCE/GORANSON, RENEE	5060 KIMBERLY AVE., B		IL RGA LUST
CHICAGO	S115517868	SCHWARTZ, JOYCE/GORANSON, RENEE	5060 KIMBERLY AVE., B		IL RGA LUST
CHICAGO	S115723391		3200 NORTH KIMBLE		IL SPILLS
CHICAGO	S111876640		5155 KIMNBALL		IL SPILLS
CHICAGO	S111920445		KINDER MORGAN DOCK		IL SPILLS
CHICAGO	S115766595		KINDER MORGAN DOCK		IL SPILLS
CHICAGO	S111922716		KINDER MORGAN STOLT TERMINAL		IL SPILLS
CHICAGO	2009904890		600 WEST KINDIE		ERNS
CHICAGO	2008904890		600 WEST KINDIE		ERNS
CHICAGO	S111912936		KING DR & 26TH ST		IL SPILLS
CHICAGO	S115760139		KING DR AND 26TH ST		IL SPILLS
CHICAGO	S115736064		2421 KING / 2301 PRAIRIE		IL SPILLS
CHICAGO	S117460978		1200 N KINGSBURY ST		IL CHICAGO ENV
CHICAGO	S117461918		1234 N KINGSBURY ST		IL CHICAGO ENV
CHICAGO	S115776725		1501 KINGSBURY		IL SPILLS
CHICAGO	S115722636		1500 NORTH KINGSBURY		IL SPILLS
CHICAGO	S115767946		1800 NORTH KINGSBURY		IL SPILLS
CHICAGO	S115752740		1436 N. KINGSBURY		IL SPILLS
CHICAGO	871114		KINGSBURY TRANSMISSION SUBSTATION//370 WEST GRANT AVE		ERNS
CHICAGO	S115721496		1730 NORTH KINGSBURY		IL SPILLS
CHICAGO	2000521705		KINGSBURY AND OHIO STREETS	0	ERNS
CHICAGO	S111906666		KINGSBURY & OHIO		IL SPILLS
CHICAGO	98437399		KINGSBURY STREET AND NORTH AVE.		ERNS
CHICAGO	S111902807		4201 W KINSEY		IL SPILLS
CHICAGO	S115734674		9 W. KINSEY ST.		IL SPILLS
CHICAGO	S115497199	ADVANCED CONCRETE	4201 WEST KINSEY		IL RGA LUST
CHICAGO	S115751275		4201 W KINSEY		IL SPILLS
CHICAGO	S115753136		1750 W. KINSIE		IL SPILLS
CHICAGO	S111904668		1750 W KINSIE		IL SPILLS
CHICAGO	S112364076		KINZIE AND WINCHESTER		IL SPILLS
CHICAGO	S115762006		3701 WEST KINZIE		IL SPILLS
CHICAGO	S115772302		600 WEST KINZIE		IL SPILLS
CHICAGO	S115770855		600 W KINZIE		IL SPILLS
CHICAGO	S112352099		KINZIE AND KILPATRICK / NEXT TO TRAIN TRACKS WHICH ARE AT TH		IL SPILLS
CHICAGO	S117494992		3800 W KINZIE ST		IL CHICAGO ENV
CHICAGO	S115727755		4656 W. KINZIE		IL SPILLS
CHICAGO	S115750641		3701 WEST KINZIE		IL SPILLS
CHICAGO	S115499717	BLOMMER CHOCOLATE COMPANY	600 WEST KINZIE AVENUE		IL RGA LUST
CHICAGO	S115498715	ASHTRON IND.	1650 WEST KINZIE		IL RGA LUST



City	EDR ID	Site Name	Site Address	Zip	Database(s)
CHICAGO	S115501626	CHICAGO PARK DISTRICT	3701 WEST KINZIE		IL RGA LUST
CHICAGO	S117455589		1 E KINZIE ST		IL CHICAGO ENV
CHICAGO	S111876836		KINZIE & DES PLAINES		IL SPILLS
CHICAGO	S115729865		4656 WEST KINZIE		IL SPILLS
CHICAGO	S115723001		KINZIE & WINCHESTER		IL SPILLS
CHICAGO	S115738850		1650 W. KINZIE		IL SPILLS
CHICAGO	S115725328		KINZIE & DES PLAINES		IL SPILLS
CHICAGO	S117524507		716 W KINZIE		IL CHICAGO ENV
CHICAGO	2011996803		KINZIE ST & FULTON ST.		ERNS
CHICAGO	S115761555		600 W KINZIE AVE		IL SPILLS
CHICAGO	S115741795		1456-62 KINZIE ST.		IL SPILLS
CHICAGO	S117567131		540 W. KINZIE,		IL SPILLS
CHICAGO	S115508341	HUBB ENTERPRISES	1456-1462 KINZIE.		IL RGA LUST
CHICAGO	S111884192		4125 N KISTNER		IL SPILLS
CHICAGO	S115521458	UNITED AIRLINES	KITCHEN O'HARE AIRPORT		IL RGA LUST
CHICAGO	1009198155	TROY J B LAUNDRY CO	2242 62 KLES PL		EDR Hist Cleaner
CHICAGO	S115729683		4358 S. KNOX		IL SPILLS
CHICAGO	S115754079		6051 SOUTH KNOX		IL SPILLS
CHICAGO	S115753095		4333 S KNOX		IL SPILLS
CHICAGO	S115504373	DURACK, LISA	4333 SOUTH KNOX		IL RGA LUST
CHICAGO	S115720752		8411 SOUTH KNOX		IL SPILLS
CHICAGO	S115756400		4243 S. KNOX		IL SPILLS
CHICAGO	S115742349		4243 SOUTH KNOX		IL SPILLS
CHICAGO	S115756401		4242 S. KNOX		IL SPILLS
CHICAGO	S115519127	SOUTH END CARTAGE	4222 SOUTH KNOX		IL RGA LUST
CHICAGO	S115522345	WARREN OIL CO.	4243 SOUTH KNOX		IL RGA LUST
CHICAGO	S115520660	THRIFTY CAR RENTAL	6051 SOUTH KNOX		IL RGA LUST
CHICAGO	S115739449		3315 N. KNOX		IL SPILLS
CHICAGO	S115763155		3065 N. KNOX ST.		IL SPILLS
CHICAGO	S115767855		6306 SOUTH KNOX STREET		IL SPILLS
CHICAGO	S115522344	WARREN OIL CO.	4242 SOUTH KNOX		IL RGA LUST
CHICAGO	S115756911		4222 SOUTH KNOX		IL SPILLS
CHICAGO	S117509589		5300 S KNOX AVE		IL CHICAGO ENV
CHICAGO	1009103899	INDEPENDENT STATE GARAGE	1106 S KODZIE		EDR Hist Auto
CHICAGO	S115763228		4532 SOUTH KOLIN		IL SPILLS
CHICAGO	S115719562		3300 SOUTH KOLIN		IL SPILLS
CHICAGO	S117490133		3314 S KOLIN AVE		IL CHICAGO ENV
CHICAGO	S112361556		3300 SOUTH KOLIN		IL SPILLS
CHICAGO	S115751518		3136 S. KOLIN ST.		IL SPILLS
CHICAGO	S115765312		2060 NORTH KOLMAR		IL SPILLS
CHICAGO	S115739304		5033 N. KOLMAR		IL SPILLS
CHICAGO	S115723753		1745 KOLMAR AVE		IL SPILLS
CHICAGO	S117509951		5321 S KOLMAR AVE		IL CHICAGO ENV
CHICAGO	S115515569	PEPSI-COLA GENERAL BOTTLERS	1745 KOLMAR AVE.		IL RGA LUST
CHICAGO	97030777		KOLMAR AND BELMONT		HMIRS
CHICAGO	S115768153		3134 N. KOLMAR		IL SPILLS
CHICAGO	S117499447		4249 S KOLMAR AVE		IL CHICAGO ENV

City	EDR ID	Site Name	Site Address	Zip	Database(s)
CHICAGO	S117472307		1900 S KOMENSKY AVE		IL CHICAGO ENV
CHICAGO	2010936208		KOPPER'S - ILLINOIS RIVER MILE 317		ERNS
CHICAGO	94376715		KOPPERS DOCK		ERNS
CHICAGO	S111891058		KOPPERS DOCK IN		IL SPILLS
CHICAGO	S115763171		KOPPERS TERMINAL ON THE SHIP & SANITARY CANAL		IL SPILLS
CHICAGO	S108047271		KOPPERS TERMINAL ON THE SHIP & SANITARY CANAL		IL SPILLS
CHICAGO	S115739563		KOPPERS DOCK IN		IL SPILLS
CHICAGO	97101116		KOPPERS INDUSTRIES		HMIRS
CHICAGO	9999081008		KOREAN AIRLINES CARGO OHARE AI		HMIRS
CHICAGO	S112356028		9552 KOSTNER		IL SPILLS
CHICAGO	S117470632		1800 N KOSTNER AVE		IL CHICAGO ENV
CHICAGO	S111927291		1800-1856 N. KOSTNER		IL SPILLS
CHICAGO	S115519661	ST. FRANCIS OF ASSISI	932 KOSTNER RD.		IL RGA LUST
CHICAGO	S115732693		4125 N. KOSTNER		IL SPILLS
CHICAGO	S115774429		1800-1856 N KOSTNER		IL SPILLS
CHICAGO	S115774056		5225 S. KOSTNER		IL SPILLS
CHICAGO	S115758164		7200 KOSTNER		IL SPILLS
CHICAGO	S117500796		4400 S KOSTNER AVE		IL CHICAGO ENV
CHICAGO	S115523330	ZENITH CORP.	1500 NORTH KOSTNER		IL RGA LUST
CHICAGO	S115519917	STEVENSON COMPANY LLP	1800-1856 NORTH KOSTNER		IL RGA LUST
CHICAGO	S115506681	GF OFFICE FURNITURE LTD., L.P.	1034 SOUTH KOSTNER		IL RGA LUST
CHICAGO	S115516299	PYLE NATIONAL CO.	1334 NORTH KOSTNER		IL RGA LUST
CHICAGO	S115761764		7101 S. KOSTNER		IL SPILLS
CHICAGO	S115517155	RODMAN DRYWALL SUPPLY	1100 SOUTH KOSTNER		IL RGA LUST
CHICAGO	S115523335	ZENITH RADIO CORP.	1500 NORTH KOSTNER		IL RGA LUST
CHICAGO	S115747988		KOSTNER & EISENHOWER EXPW		IL SPILLS
CHICAGO	S115755038		932 KOSTNER ROAD		IL SPILLS
CHICAGO	S115767452		3600 S. KOSTNER		IL SPILLS
CHICAGO	S115746660		1100 SOUTH KOSTNER		IL SPILLS
CHICAGO	S115753731		1270 S. KOSTNER ST.		IL SPILLS
CHICAGO	S115498377	AMPERE AUTOMOTIVE	3500 NORTH KOSTNER		IL RGA LUST
CHICAGO	S115496827	3701 MILWAUKEE LLC	3702 NORTH KOSTNER		IL RGA LUST
CHICAGO	S115513270	MOBIL OIL #05BDJ	414 SOUTH KOSTNER & CONGRESS		IL RGA LUST
CHICAGO	S111899477		KOSTNER & EISENHOWER EXPRESSWAY		IL SPILLS
CHICAGO	S115721350		3500 KOSTNER		IL SPILLS
CHICAGO	S115497474	ALTERMAN TRANSPORT LINES	7101 SOUTH KOSTNER		IL RGA LUST
CHICAGO	S115736480		7101 S. KOSTNER		IL SPILLS
CHICAGO	S115722783		414 SOUTH KOSTNER		IL SPILLS
CHICAGO	S115752330		3600 S KOSTNER		IL SPILLS
CHICAGO	S115503392	CURRAN ART GLASS INC.	4125 NORTH KOSTNER		IL RGA LUST
CHICAGO	S111875327		1500 W KOSTNER		IL SPILLS
CHICAGO	S115725329		1334 N. KROSTNER		IL SPILLS
CHICAGO	S111876837		1334 N KROSTNER		IL SPILLS
CHICAGO	1009216032	QUON ON	2124 S L AS		EDR Hist Cleaner
CHICAGO	1009201367	KROHN TOPSY	731 N LA S		EDR Hist Cleaner
CHICAGO	1009214005	RETSINAS PETER	19 N LA S		EDR Hist Cleaner
CHICAGO	S117480080		2414 S LA SALLE ST		IL CHICAGO ENV

City	EDR ID	Site Name	Site Address	Zip	Database(s)
CHICAGO	S115741640		901 S. LA GRANGE ROAD		IL SPILLS
CHICAGO	1009102392	CHICAGO AUTO SERVICE BUREAU	309 S LA S R101		EDR Hist Auto
CHICAGO	S117479072		2323 S LA SALLE ST		IL CHICAGO ENV
CHICAGO	S117479548		2346 S LA SALLE ST		IL CHICAGO ENV
CHICAGO	S117458401		1100 S LA SALLE ST		IL CHICAGO ENV
CHICAGO	1009098298	BRADY MICHL E	515 N LA S		EDR Hist Auto
CHICAGO	1009095777	LA SALLE FILLING STA	3101 S LA S		EDR Hist Auto
CHICAGO	1009211321	LINCOLN LAUNDRY	409 N LAAMIE AV		EDR Hist Cleaner
CHICAGO	S112356257		1856 LACLAIR ST.		IL SPILLS
CHICAGO	S115718036		7900 SOUTH LAFAYETTE		IL SPILLS
CHICAGO	S108046596		6900 S LAFAYETTE RIGHT OFF DAN RYAN EXPRESSWAY		IL SPILLS
CHICAGO	S115727198		8456 LAFAYETTE		IL SPILLS
CHICAGO	S115518404	SHELL OIL CO.	7900 SOUTH LAFAYETTE		IL RGA LUST
CHICAGO	S115743544		6152 SOUTH LAFAYETTE		IL SPILLS
CHICAGO	S115505152	EQUILON ENTERPRISES	7900 SOUTH LAFAYETTE		IL RGA LUST
CHICAGO	S115755093		7900 SOUTH LAFAYETTE		IL SPILLS
CHICAGO	S115501388	CHATHAM PAVING	8456 LAFAYETTE		IL RGA LUST
CHICAGO	S115764936		6900 SOUTH LAFAYETTE/ RIGHT OFF DAN RYAN EXPRESSWAY		IL SPILLS
CHICAGO	2013038016		8824 SO LAFIN STREET		ERNS
CHICAGO	1009214656	KEE WAH	15 LAFITIN		EDR Hist Cleaner
CHICAGO	S117508269		515 S LAFLIN ST		IL CHICAGO ENV
CHICAGO	S115756679		2441 S. LAFLIN		IL SPILLS
CHICAGO	1009102489	LAFLIN AUTO REPAIR SHOP	229 LAFLIN		EDR Hist Auto
CHICAGO	1009198183	ARTISTIC HAND LAUNDRY	17 LAFLIN		EDR Hist Cleaner
CHICAGO	S115508408	HUNTER INSTITUTE	9155 SOUTH LAFLIN AVE.		IL RGA LUST
CHICAGO	S115503602	DARCO METAL LITHO	1600 SOUTH LAFLIN		IL RGA LUST
CHICAGO	S117506144		4945 S LAFLIN ST		IL CHICAGO ENV
CHICAGO	S115766558		2150 S LAFLIN		IL SPILLS
CHICAGO	S115727029		1600 S. LAFLIN		IL SPILLS
CHICAGO	S115769005		6800 S. LAFLIN		IL SPILLS
CHICAGO	S117461826		12300 S LAFLIN ST		IL CHICAGO ENV
CHICAGO	1009199308	LEE YOUNG	15 LAFLIN		EDR Hist Cleaner
CHICAGO	S115753152		2400 SOUTH LAFLIN		IL SPILLS
CHICAGO	S115497436	ALLIED WASTES, INC.	2441 SOUTH LAFLIN		IL RGA LUST
CHICAGO	S117478592		2300 S LAFLIN		IL CHICAGO ENV
CHICAGO	S115501646	CHICAGO PUBLIC SCHOOLS	2150 SOUTH LAFLIN		IL RGA LUST
CHICAGO	1009115859	MARTIN MACHINE WKS THE	228 LAFLIN		EDR Hist Auto
CHICAGO	1009206467	JACOBS ABR	951 LAFVT		EDR Hist Cleaner
CHICAGO	1009116556	SCHOLSSER GEORGE	1203 LAFYT AV		EDR Hist Auto
CHICAGO	S111893132		901 S LAGRANGE		IL SPILLS
CHICAGO	S117519713		6405 S LAKE SHORE DR		IL CHICAGO ENV
CHICAGO	S117509593		5300 S LAKE SHORE DR		IL CHICAGO ENV
CHICAGO	S117496713		400 E LAKE SHORE DR		IL CHICAGO ENV
CHICAGO	S117489813		330 N LAKE SHORE DR		IL CHICAGO ENV
CHICAGO	S115727798		2900N LAKE SHORE DRIVE		IL SPILLS
CHICAGO	S112354074		LAKE RIVER TERMINAL CALUMET RIVER		IL SPILLS
CHICAGO	1008114799	MICHAEL REESE HOSPITAL & MEDICAL CENTER	LAKE SHORE DR AT 31ST ST		IL AIRS

City	EDR ID	Site Name	Site Address	Zip	Database(s)
CHICAGO	2014081906		LAKE MICHIGAN		ERNS
CHICAGO	S111925665		LAKE MICHIGAN AT RANDOLPH AND LAKE FRONT		IL SPILLS
CHICAGO	S111891730		LAKE MICHIGAN MONTROSE HARBORS		IL SPILLS
CHICAGO	S117527266		7729 E LAKE ST		IL CHICAGO ENV
CHICAGO	S117525670		7363 S LAKE SHORE DR		IL CHICAGO ENV
CHICAGO	S117525550		7345 S LAKE SHORE DR		IL CHICAGO ENV
CHICAGO	S115737450		1350/60 N. LAKE SHORE DR.		IL SPILLS
CHICAGO	S115722698		LAKE SHORE DR. AT 31ST ST.		IL SPILLS
CHICAGO	S115722043		3825 WEST LAKE		IL SPILLS
CHICAGO	S117512631		5610 W LAKE ST		IL CHICAGO ENV
CHICAGO	S117504550		4800 N LAKE SHORE DR		IL CHICAGO ENV
CHICAGO	S117514438		5808 S LAKE PARK AVE		IL CHICAGO ENV
CHICAGO	S117514424		5806 W LAKE ST		IL CHICAGO ENV
CHICAGO	S117499746		4300 S LAKE SHORE DR		IL CHICAGO ENV
CHICAGO	S117496223		3926 S LAKE PARK		IL CHICAGO ENV
CHICAGO	S115768414		LAKE CALUMET AT THE KINDER MORGAN STOLT TERMINAL		IL SPILLS
CHICAGO	S115766233		LAKE AND STATE ST. 200 NORTH STATE		IL SPILLS
CHICAGO	S117473914		200 N LAKE SHORE DR		IL CHICAGO ENV
CHICAGO	2015109834		LAKE MICHIGAN		ERNS
CHICAGO	S108047276		LAKE MICHIGAN		IL SPILLS
CHICAGO	S107743121	JAMES CAPE & SONS CO	LAKE MICHIGAN SHORELINE @BELMONT		IL AIRS
CHICAGO	S117458738		111 N LAKE SHORE DR		IL CHICAGO ENV
CHICAGO	S115511223	LANOWSKI, DRONISLAW	5520 WEST LAKE ST.		IL RGA LUST
CHICAGO	S117890025		5706 W LAKE ST		IL CHICAGO ENV
CHICAGO	S112363870		LAKE SHORE DR. AT 31ST STREET		IL SPILLS
CHICAGO	S115718757		3150 NORTH LAKE SHORE		IL SPILLS
CHICAGO	S115737292		15TH.ST. & LAKE FRONT		IL SPILLS
CHICAGO	S115761662		5130 SOUTH LAKE PARK		IL SPILLS
CHICAGO	S115761055		5520 WEST LAKE STREET		IL SPILLS
CHICAGO	S117513622		5712 W LAKE ST		IL CHICAGO ENV
CHICAGO	S117515076		5870 W LAKE ST		IL CHICAGO ENV
CHICAGO	S117511961		5526 W LAKE ST		IL CHICAGO ENV
CHICAGO	S117511878		5520 W LAKE ST		IL CHICAGO ENV
CHICAGO	S117500770		4400 N LAKE SHORE DR		IL CHICAGO ENV
CHICAGO	S117497774		4100 S LAKE SHORE DR		IL CHICAGO ENV
CHICAGO	S117490953		338 N LAKE SHORE DR		IL CHICAGO ENV
CHICAGO	1009093952	LAKE OGDEN SERVICE CO SW COR	LAKE AND OGDEN AV		EDR Hist Auto
CHICAGO	2009926425		LAKE MICHIGAN		ERNS
CHICAGO	2007328830		LAKE CALUMET		ERNS
CHICAGO	93331465		LAKE MICHIGAN AT BURNHAM HARBOR		ERNS
CHICAGO	S112364448		2300 S. LAKE SHORE DRIVE, MC CORMIC PLACE		IL SPILLS
CHICAGO	S117528901		8150 S LAKE SHORE DR		IL CHICAGO ENV
CHICAGO	S117515597		5938 W LAKE ST		IL CHICAGO ENV
CHICAGO	S117523359		7000 S LAKE SHORE DR		IL CHICAGO ENV
CHICAGO	S117515160		5900 W LAKE ST		IL CHICAGO ENV
CHICAGO	S115496662	1010 NORTH LAKESHORE DR. CONDO ASSOC.	1000 LAKE SHORE DR.		IL RGA LUST
CHICAGO	S111888946		1350/60 N LAKE SHORE DR		IL SPILLS

City	EDR ID	Site Name	Site Address	Zip	Database(s)
CHICAGO	S117511554		5491 S LAKE SHORE DR		IL CHICAGO ENV
CHICAGO	S117890934		8900 S LAKE SHORE DR		IL CHICAGO ENV
CHICAGO	S115720341		4655 LAKE PARK AVENUE		IL SPILLS
CHICAGO	93331555		LAKE MICHIGAN 1 MI E OF THE 4 MI CRIB		ERNS
CHICAGO	S117513335		5670 W LAKE ST		IL CHICAGO ENV
CHICAGO	S117515839		5956 W LAKE ST		IL CHICAGO ENV
CHICAGO	S117511547		5490 S LAKE SHORE DR		IL CHICAGO ENV
CHICAGO	S112354254		LAKE MICH. NEAR GARY IN. US STEEL		IL SPILLS
CHICAGO	S112354724		LAKE MICHIGAN - FROM WILMET HARBOR		IL SPILLS
CHICAGO	S115737611		2650 LAKE VIEW		IL SPILLS
CHICAGO	S115739187		LAKE MICHIGAN NEAR		IL SPILLS
CHICAGO	S115500065	BP PRODUCTS NORTH AMERICA	5130 SOUTH LAKE PARK		IL RGA LUST
CHICAGO	S117526295		7500 S LAKE SHORE DR		IL CHICAGO ENV
CHICAGO	89114226		LAKE MICHIGAN, BY BANK ST		ERNS
CHICAGO	89100836		LAKE MICHIGAN ADJACENT ILLINOIS RIVER LOCKS		ERNS
CHICAGO	1009212822	SAM MAY	2411 LAKE AND		EDR Hist Cleaner
CHICAGO	S117505521		4900 N LAKE SHORE DR		IL CHICAGO ENV
CHICAGO	S117503665		4700 S LAKE SHORE DR		IL CHICAGO ENV
CHICAGO	S117515865		5958 W LAKE ST		IL CHICAGO ENV
CHICAGO	S117515320		5916 W LAKE ST		IL CHICAGO ENV
CHICAGO	S117514465		5810 W LAKE ST		IL CHICAGO ENV
CHICAGO	S117513832		5728 W LAKE ST		IL CHICAGO ENV
CHICAGO	S117512466		5600 S LAKE SHORE DR		IL CHICAGO ENV
CHICAGO	S117495856		3900 S LAKE SHORE DR		IL CHICAGO ENV
CHICAGO	S117494053		3700 S LAKE SHORE DR		IL CHICAGO ENV
CHICAGO	S115771727		LAKE MICHIGAN AT RANDOLPH AND LAKE FRONT		IL SPILLS
CHICAGO	S117466189		1501 N LAKE SHORE DR		IL CHICAGO ENV
CHICAGO	S112354474		LAKE MICHIGAN		IL SPILLS
CHICAGO	S115718886		500 EAST LAKE COOK ROAD		IL SPILLS
CHICAGO	S115739186		1604 W. LAKE		IL SPILLS
CHICAGO	S115764330		LAKE MICHIGAN		IL SPILLS
CHICAGO	S112354477		LAKE MICHIGAN		IL SPILLS
CHICAGO	S115511166	LAKESHORE DRIVE TRUST	860 LAKE SHORE DR.		IL RGA LUST
CHICAGO	S107743118	JAMES CAPE & SONS - ILLINOIS	LAKE MICHIGAN SHORELINE-BELMONT HARBOR		IL AIRS
CHICAGO	1009216129	SING SAM	3238 LAKE 5621 MAD		EDR Hist Cleaner
CHICAGO	1009111309	REX RADIATOR WELDING CO	811 W LAKE TEL HAYMARKET 0247		EDR Hist Auto
CHICAGO	2013053035		LAKE MICHIGAN		ERNS
CHICAGO	S117494787		3750 S LAKE SHORE DR		IL CHICAGO ENV
CHICAGO	S117499476		4250 N LAKE SHORE DR		IL CHICAGO ENV
CHICAGO	S117489931		3301 S LAKE SHORE DR		IL CHICAGO ENV
CHICAGO	S117486323		30 E LAKE RD		IL CHICAGO ENV
CHICAGO	S117890931		8842 S LAKE SHORE DR		IL CHICAGO ENV
CHICAGO	S117456081		101 S LAKE SHORE DR		IL CHICAGO ENV
CHICAGO	S112360321		111 LAKE SHORE DRIVE		IL SPILLS
CHICAGO	S115764331		LAKE MICHIGAN (25 MILES NE OF O HARE)		IL SPILLS
CHICAGO	S115736049		43RD. ST.& LAKE SHORE DR.		IL SPILLS
CHICAGO	S113271208	CHICAGO, CITY OF SOUTH LSD	2300-6700 LAKE SHORE DR	60602	IL BOL

City	EDR ID	Site Name	Site Address	Zip	Database(s)
CHICAGO	2008867313		LAKE STREET		ERNS
CHICAGO	1009210756	AMERICAN PNEUMATIC CARPET CLEANING CO	1033 1041 LAKE		EDR Hist Cleaner
CHICAGO	1009214654	KEE TOM	2342 LAKE AND		EDR Hist Cleaner
CHICAGO	1009213944	SHON LOUIS	5661 LAKE		EDR Hist Cleaner
CHICAGO	2000521849		WEST LAKE STREET	0	ERNS
CHICAGO	S117515526		5932 W LAKE ST		IL CHICAGO ENV
CHICAGO	S117511646		5500 S LAKE SHORE DR		IL CHICAGO ENV
CHICAGO	S117507523		5101 S LAKE SHORE DR		IL CHICAGO ENV
CHICAGO	S112357926		LAKE MICHIGAN; CHICAGO YACHT CLUB-E MONROE & LAKE MICHIGAN		IL SPILLS
CHICAGO	S117486371		300 N LAKE SHORE DR		IL CHICAGO ENV
CHICAGO	S111890682		LAKE MICHIGAN		IL SPILLS
CHICAGO	S112354476		LAKE MICHIGAN		IL SPILLS
CHICAGO	S115746988		LAKE O'HARA OIL SEPARTOR		IL SPILLS
CHICAGO	S117519666		6401 S LAKE SHORE DR		IL CHICAGO ENV
CHICAGO	2008878901		LAKE MICHIGAN		ERNS
CHICAGO	90172929		LAKE MICHIGAN		ERNS
CHICAGO	2015120037		LAKE ST		ERNS
CHICAGO	96506171		285 LAKEPORT		ERNS
CHICAGO	S115735122		360 LAKESHORE DR.		IL SPILLS
CHICAGO	S115757119		3550 N. LAKESHORE DR.		IL SPILLS
CHICAGO	S115723594		2300 SOUTH LAKESHORE DRIVE		IL SPILLS
CHICAGO	S115736730		1000 LAKESHORE DR.		IL SPILLS
CHICAGO	S115732732		3440 N. LAKESHORE DR.		IL SPILLS
CHICAGO	S111886622		860 LAKESHORE DR		IL SPILLS
CHICAGO	S115496823	3550 CONDOMINIUM ASSOC.	3550 NORTH LAKESHORE DR.		IL RGA LUST
CHICAGO	S115735499		3180 N. LAKESHORE DR.		IL SPILLS
CHICAGO	2014102157		1000 N LAKESIDE DR		ERNS
CHICAGO	1009074939	PAUL S AUTO CLINIC	1915 W LAKEVIEW CIR		EDR Hist Auto
CHICAGO	S115742654		2400 LAKEVIEW		IL SPILLS
CHICAGO	S115496795	2400 LAKEVIEW CONDO	2400 LAKEVIEW		IL RGA LUST
CHICAGO	S115496803	2650 LAKE VIEW CONDO ASSOC.	2650 LAKEVIEW		IL RGA LUST
CHICAGO	S112355092		LAKEVIEW HIGH SCHOOL		IL SPILLS
CHICAGO	S115735623		3127 N. LAKEWOOD		IL SPILLS
CHICAGO	S115520111	SUMI, JOSEPH	2940 NORTH LAKEWOOD		IL RGA LUST
CHICAGO	S115751892		2325 N LAKEWOOD		IL SPILLS
CHICAGO	S115511623	LITTLE SISTERS OF THE POOR	2325 NORTH LAKEWOOD		IL RGA LUST
CHICAGO	S115501876	CHICAGO, CITY OF	3127 NORTH LAKEWOOD		IL RGA LUST
CHICAGO	S115512622	MCL DEVELOPMENT CORP.	2344 NORTH LAKEWOOD		IL RGA LUST
CHICAGO	S115734312		2940 N. LAKEWOOD		IL SPILLS
CHICAGO	1009103878	HOFFMANN GARAGE SERVICE STATION	2653 W LAKO		EDR Hist Auto
CHICAGO	1009203341	KLEIN CHAS	52 N LAMAMIE AV		EDR Hist Cleaner
CHICAGO	S115772717		4911 S. LAMOND ST.		IL SPILLS
CHICAGO	S110613565		4911 S LAMOND ST		IL SPILLS
CHICAGO	S115505841	FIXTURE HARDWARE CO.	4711 NORTH LAMONT AVE.		IL RGA LUST
CHICAGO	98459275		LAMONT ROAD 2 MILES SOUTH OF I-55		ERNS
CHICAGO	S115751256		LAMONT RD 2 MI S. OF I-55		IL SPILLS

City	EDR ID	Site Name	Site Address	Zip	Database(s)
CHICAGO	S115743499		4711 NORTH LAMONT AVENUE		IL SPILLS
CHICAGO	S115717848		275 LAND WEIR ROAD		IL SPILLS
CHICAGO	S111906983		275 LAND WEIR RD		IL SPILLS
CHICAGO	S111926468		LANDER RAILROAD YARD		IL SPILLS
CHICAGO	S115771469		LANDERS YD./ 2543 W. COLUMBUS AVE.		IL SPILLS
CHICAGO	S116415369		LANDERS YARD- 2543 WEST COLUMBUS		IL SPILLS
CHICAGO	S115742294		LANDERS YARD		IL SPILLS
CHICAGO	S115762677		LANDERS YARD, 2543 WEST COLUMBUS DRIVE		IL SPILLS
CHICAGO	S110613678		LANDERS RR YARD		IL SPILLS
CHICAGO	S115776674		LANDERS YARD- 2543 WEST COLUMBUS		IL SPILLS
CHICAGO	S116416000		LANDERS YARD, 2543 WEST COLUMBUS AVE, CHICAGO		IL SPILLS
CHICAGO	S109953757		LANDERS RAIL YARD		IL SPILLS
CHICAGO	S115772877		LANDERS RAILROAD YARD		IL SPILLS
CHICAGO	94363189		LANDERS YARD		ERNS
CHICAGO	S115771279		LANDERS RAIL YARD		IL SPILLS
CHICAGO	S111894234		LANDERS YARD		IL SPILLS
CHICAGO	S115746226		LANDERS YARD		IL SPILLS
CHICAGO	S115765497		LANDERS INTERMODAL YARD, WESTERN AVE & SOUTHWEST HIGHWAY		IL SPILLS
CHICAGO	S111897716		LANDERS YARDS		IL SPILLS
CHICAGO	2006788888		LANDERS RAIL YARD		ERNS
CHICAGO	S111893784		LANDERS YARD NORFOLK SOUTHERN		IL SPILLS
CHICAGO	S111925254		LANDERS RAILYARD		IL SPILLS
CHICAGO	2001041151		LANDERS YARD		HMIRS
CHICAGO	S115764360		NB LANE I90/94 AT KIMBALL AVE		IL SPILLS
CHICAGO	S108047349		NB LANE I-90/94 ANT KIMBALL AVE HWY MILEPOST 45		IL SPILLS
CHICAGO	S115764877		N.B. LANES OF I-90/I-94 AT ARMITAGE		IL SPILLS
CHICAGO	S108047902		NB LANES OF I-90 AND I-94 AT ARMITAGE		IL SPILLS
CHICAGO	S117886337		13337 S LANGLEY AVE		IL CHICAGO ENV
CHICAGO	S117886283		13149 S LANGLEY AVE		IL CHICAGO ENV
CHICAGO	S117886279		13137 S LANGLEY AVE		IL CHICAGO ENV
CHICAGO	S117463426		1321 S LANGLEY AVE		IL CHICAGO ENV
CHICAGO	S117463387		1320 S LANGLEY AVE		IL CHICAGO ENV
CHICAGO	S117463542		1325 S LANGLEY AVE		IL CHICAGO ENV
CHICAGO	S117463455		1322 S LANGLEY AVE		IL CHICAGO ENV
CHICAGO	S117886286		13173 S LANGLEY AVE		IL CHICAGO ENV
CHICAGO	S117886272		13115 S LANGLEY AVE		IL CHICAGO ENV
CHICAGO	S115515365	PAUL STETAN & ASSOC.	1101 SOUTH LANGLEY		IL RGA LUST
CHICAGO	S117886319		13273 S LANGLEY AVE		IL CHICAGO ENV
CHICAGO	S117886307		13249 S LANGLEY AVE		IL CHICAGO ENV
CHICAGO	S117886270		13101 S LANGLEY AVE		IL CHICAGO ENV
CHICAGO	S111914213		1101 S LANGLEY ST		IL SPILLS
CHICAGO	S117463667		13300 S LANGLEY AVE		IL CHICAGO ENV
CHICAGO	S115515366	PAUL STETAN & ASSOC.	11033 SOUTH LANGLEY		IL RGA LUST
CHICAGO	S117886333		13315 S LANGLEY AVE		IL CHICAGO ENV
CHICAGO	S117886298		13215 S LANGLEY AVE		IL CHICAGO ENV
CHICAGO	S115725032		1101 S. LANGLEY		IL SPILLS
CHICAGO	S117463300		1317 S LANGLEY AVE		IL CHICAGO ENV

City	EDR ID	Site Name	Site Address	Zip	Database(s)
CHICAGO	S117463247		1314 S LANGLEY AVE		IL CHICAGO ENV
CHICAGO	S117463512		1324 S LANGLEY AVE		IL CHICAGO ENV
CHICAGO	S117463177		1311 S LANGLEY AVE		IL CHICAGO ENV
CHICAGO	S117886302		13237 S LANGLEY AVE		IL CHICAGO ENV
CHICAGO	S117886344		13373 S LANGLEY AVE		IL CHICAGO ENV
CHICAGO	S117886295		13201 S LANGLEY AVE		IL CHICAGO ENV
CHICAGO	S117463218		1313 S LANGLEY AVE		IL CHICAGO ENV
CHICAGO	S117459811		11400 S LANGLEY AVE		IL CHICAGO ENV
CHICAGO	S117463197		1312 S LANGLEY AVE		IL CHICAGO ENV
CHICAGO	S117463147		1310 S LANGLEY AVE		IL CHICAGO ENV
CHICAGO	S117886340		13349 S LANGLEY AVE		IL CHICAGO ENV
CHICAGO	S117886329		13301 S LANGLEY AVE		IL CHICAGO ENV
CHICAGO	S115740379		4501 N. LAPORTE		IL SPILLS
CHICAGO	S115734129		4410 S. LAPORTE ST.		IL SPILLS
CHICAGO	S115501558	CHICAGO HOUSING AUTHORITY	4410 SOUTH LAPORTE ST.		IL RGA LUST
CHICAGO	S112352384		1030 NORTH LARABEE		IL SPILLS
CHICAGO	S115521122	TWO RIVER ROAD LLC	720 NORTH LARABEE STREET		IL RGA LUST
CHICAGO	S115759892		720 NORTH LARABEE STREET		IL SPILLS
CHICAGO	S115521121	TWO RIVER ROAD LLC	720 NORTH LARABEE ST.		IL RGA LUST
CHICAGO	S115754172		1409 N. LARABIE		IL SPILLS
CHICAGO	9998050977		1808 S. LARAMIC AVENUE		HMIRS
CHICAGO	S111922800		LARAMIE & ROOSEVELT		IL SPILLS
CHICAGO	S115753055		1825 NORTH LARAMIE STREET		IL SPILLS
CHICAGO	S117724703		416 N. LARAMIE		IL SPILLS
CHICAGO	S115732970		2013 LARAMIE ST.		IL SPILLS
CHICAGO	S115750332		324 S. LARAMIE		IL SPILLS
CHICAGO	S115768479		LARAMIE AND ROOSEVELT		IL SPILLS
CHICAGO	S115752945		1825 N. LARAMIE ST.		IL SPILLS
CHICAGO	S115749273		4001 N. LARAMIE		IL SPILLS
CHICAGO	S115518465	SHELL OIL PRODUCTS CO.	4001 NORTH LARAMIE		IL RGA LUST
CHICAGO	S115497186	ADM	1825 NORTH LARAMIE ST.		IL RGA LUST
CHICAGO	S111884468		2013 LARAMIE ST		IL SPILLS
CHICAGO	S115521336	U.S. POSTAL SERVICE	324 SOUTH LARAMIE		IL RGA LUST
CHICAGO	S111876076		5400 S LARAMIE		IL SPILLS
CHICAGO	S117474283		2013 N LARAMIE		IL CHICAGO ENV
CHICAGO	S115725893		1010 S. LARAMIE		IL SPILLS
CHICAGO	S115498551	ARCHER DANIELS MIDLAND	1825 NORTH LARAMIE ST.		IL RGA LUST
CHICAGO	S115518243	SHELL OIL CO.	2013 LARAMIE		IL RGA LUST
CHICAGO	S117461003		1200 S LARAMIE AVE		IL CHICAGO ENV
CHICAGO	S115719290		3900 LARAMIE		IL SPILLS
CHICAGO	S115724570		5400 S. LARAMIE		IL SPILLS
CHICAGO	S117732109		416 N. LARAMIE,		IL SPILLS
CHICAGO	99608302		2929 LARGE WESTERN AVE		ERNS
CHICAGO	S115752947		4753 N LARIMAN		IL SPILLS
CHICAGO	S115505698	FEINBERG, REUBEN	4753 NORTH LARIMAN		IL RGA LUST
CHICAGO	S111904479		4753 N LARIMAN		IL SPILLS
CHICAGO	1009215044	FAMILY WET WASH LAUNDRY	2000 LARNRABEE		EDR Hist Cleaner



City	EDR ID	Site Name	Site Address	Zip	Database(s)
CHICAGO	S111902945		900 N LARRABBE		IL SPILLS
CHICAGO	S115751413		900 N. LARRABBE		IL SPILLS
CHICAGO	S115513631	MONTGOMERY WARD	844 NORTH LARRABEE		IL RGA LUST
CHICAGO	S115775895		1030 NORTH LARRABEE		IL SPILLS
CHICAGO	S115522749	WHITE WAY SIGN & MAINT. CO.	1409 NORTH LARRABEE		IL RGA LUST
CHICAGO	1009104116	CARNEGIE BROS	2115 21 LARRABEE		EDR Hist Auto
CHICAGO	1009102679	SURFACE GARAGE CORP	2017 41 LARRABEE		EDR Hist Auto
CHICAGO	S115743921		844 NORTH LARRABEE		IL SPILLS
CHICAGO	1009115197	KOPPLEMAN HERMAN W	2334 LARRAHEE		EDR Hist Auto
CHICAGO	1009118250	HUMBEUTEL CARL M	1325 LARXABEE		EDR Hist Auto
CHICAGO	1009118003	LASALLE AUTO STORAGE CO	2450 S LAS		EDR Hist Auto
CHICAGO	1009211027	BACHMEIER CO INC	128 N LAS R47		EDR Hist Cleaner
CHICAGO	1009116349	INTER STATE GARAGE CORP	29 S LAS R340		EDR Hist Auto
CHICAGO	1009097952	ALBERT OIL CO	11 S LAS S		EDR Hist Auto
CHICAGO	1009205895	MCNALLY JAS	5800 S LAS		EDR Hist Cleaner
CHICAGO	1009117530	DEGNAN JOHN S REAR	1310 N LAS		EDR Hist Auto
CHICAGO	1009114553	WOLVERINE SERVICE STATION	11 S LAS R531		EDR Hist Auto
CHICAGO	1009105937	GILLESPIE AUTO LAUNDRY SYSTEM INC	231 S LAS R987		EDR Hist Auto
CHICAGO	1009112845	AMERICAN SERVICE STATIONS INC	10 S LAS		EDR Hist Auto
CHICAGO	1009200031	RETSINAS PETER	19 N LAS		EDR Hist Cleaner
CHICAGO	S117724686		400 S. LASALLE ST.		IL SPILLS
CHICAGO	S115740317		920 N. LASALLE		IL SPILLS
CHICAGO	S115747079		135 S. LASALLE		IL SPILLS
CHICAGO	S115717480		1660 NORTH LASALLE		IL SPILLS
CHICAGO	S115740470		5923 S. LASALLE		IL SPILLS
CHICAGO	S115755787		427 SOUTH LASALLE STREET		IL SPILLS
CHICAGO	S115510473	KENZIE PEABODY	333 NORTH LASALLE STREET		IL RGA LUST
CHICAGO	S111883712		LASALLE & HARRISON		IL SPILLS
CHICAGO	S115734022		135 SOUTH LASALLE		IL SPILLS
CHICAGO	S117491778		3450 S LASALLE		IL CHICAGO ENV
CHICAGO	S115738229		721 N. LASALLE ST.		IL SPILLS
CHICAGO	S115732212		LASALLE & HARRISON		IL SPILLS
CHICAGO	S115751632		707 S. LASALLE ST.		IL SPILLS
CHICAGO	2014070244		414 S. LASALLE ST		ERNS
CHICAGO	S115746296		203 NORTH LASALLE		IL SPILLS
CHICAGO	S115717435		345 NORTH LASALLE STREET		IL SPILLS
CHICAGO	S116415724		801 N LASALLE , CHICAGO		IL SPILLS
CHICAGO	S115741378		327 S. LASALLE STREET		IL SPILLS
CHICAGO	S115732810		121 N. LASALLE ST.		IL SPILLS
CHICAGO	99607893		LASALLE AND WACKER		ERNS
CHICAGO	2014070246		414 S. LASALLE ST		ERNS
CHICAGO	S117732097		400 S. LASALLE ST.,		IL SPILLS
CHICAGO	S115775075		3100 S. LASALLE		IL SPILLS
CHICAGO	S115738621		633 S. LASALLE ST.		IL SPILLS
CHICAGO	S115510475	KENZIE PEABODY	345 NORTH LASALLE STREET		IL RGA LUST
CHICAGO	S115510474	KENZIE PEABODY	345 NORTH LASALLE ST.		IL RGA LUST
CHICAGO	2013035650		LASALLE/CONGRESS		ERNS

City	EDR ID	Site Name	Site Address	Zip	Database(s)
CHICAGO	S115766476		2150 S LASLIN		IL SPILLS
CHICAGO	S111897376		350 N LASLIN		IL SPILLS
CHICAGO	S115504833	EMPIRE SHARE HOLDERS	350 NORTH LASLIN		IL RGA LUST
CHICAGO	S115745886		350 N LASLIN		IL SPILLS
CHICAGO	2012011559		LAT: 41N 56' .37"		ERNS
CHICAGO	2004731395		6300 SOUTH LATORBE AVE		ERNS
CHICAGO	S115725113		1946 N. LATROBE		IL SPILLS
CHICAGO	S115752216		2250 N. LATROBE		IL SPILLS
CHICAGO	S115522488	WEBER HIGH SCHOOL	2250 NORTH LATROBE		IL RGA LUST
CHICAGO	S115739725		2250 N. LATROBE		IL SPILLS
CHICAGO	S115515198	PANARESE REALTY	1946 NORTH LATROBE		IL RGA LUST
CHICAGO	S111903749		2250 N LATROSE		IL SPILLS
CHICAGO	1009209958	PROGRESSIVE LAUNDRY	3712 LAUGELEY AV		EDR Hist Cleaner
CHICAGO	2008907082		LAURENS AND KENNEDY STREET		ERNS
CHICAGO	2009907082		LAURENS AND KENNEDY STREET		ERNS
CHICAGO	1009205382	PORT JOS	1228 LAVELA AV		EDR Hist Cleaner
CHICAGO	S107743972	MAY SCHOOL	521 S LAVERGE		IL AIRS
CHICAGO	1009096013	OIL RITE GREASING SHOP	2632 LAWER AV		EDR Hist Auto
CHICAGO	91215262		LAWERANCE & FRANCISCO STREET		ERNS
CHICAGO	S115768744		2800 WEST LAWERENCE		IL SPILLS
CHICAGO	S111882211		4625 W LAWERENCE		IL SPILLS
CHICAGO	S115739529		1124 W. LAWERENCE		IL SPILLS
CHICAGO	S117459063		1117 S LAWLER AVE		IL CHICAGO ENV
CHICAGO	S115501620	CHICAGO PARK DIST.	WEST LAWN PARK/4233 WEST 65TH ST.		IL RGA LUST
CHICAGO	1009214732	DAVIS HAND LAUNDRY	1958 LAWN AV		EDR Hist Cleaner
CHICAGO	S111900134		W LAWN PARK/4233 W 65TH ST		IL SPILLS
CHICAGO	1014201616	ELESCO SMELTING CORP	3401 S. LAWNDAL E AVE		LEAD SMELTERS
CHICAGO	S117502246		4525 S LAWNDAL E AVE		IL CHICAGO ENV
CHICAGO	S111878706		LAWNDALE GARAGE ON CERMAC RD		IL SPILLS
CHICAGO	S115731446		3445 S. LAWNDAL E		IL SPILLS
CHICAGO	S115502741	COMMONWEALTH EDISON CHICAGO SOUTH DIVISIC HQ	7601 SOUTH LAWNDAL E		IL RGA LUST
CHICAGO	S115501635	CHICAGO PUBLIC BLDG. COMM.	2626 SOUTH LAWNDAL E		IL RGA LUST
CHICAGO	S115772661		3400 S. LAWNDAL E		IL SPILLS
CHICAGO	S115759215		3314 S. LAWNDAL E ST.		IL SPILLS
CHICAGO	S115741387		5007 S. LAWNDAL E		IL SPILLS
CHICAGO	S115511884	M.W. POWELL CO.	3445 LAWNDAL E		IL RGA LUST
CHICAGO	S115506949	GONZALES SERVICES	2700 SOUTH LAWNDAL E		IL RGA LUST
CHICAGO	S111923518		7501 S LAWNDAL E @ 33 HAYFORD		IL SPILLS
CHICAGO	S115501733	CHICAGO TRANSIT AUTHORITY	LAWNDAL E GARAGE ON CERMAK RD.		IL RGA LUST
CHICAGO	S115511343	LEBCO	5007 SOUTH LAWNDAL E		IL RGA LUST
CHICAGO	S115505494	F.A.B. TRANSIT	3401 SOUTH LAWNDAL E		IL RGA LUST
CHICAGO	S115719974		3258 SOUTH LAWNDAL E		IL SPILLS
CHICAGO	S117492050		3500 S LAWNDAL E AVE		IL CHICAGO ENV
CHICAGO	S115730324		7601 SOUTH LAWNDAL E		IL SPILLS
CHICAGO	S115764295		4601 N. LAWNDAL E		IL SPILLS
CHICAGO	S115501654	CHICAGO PUBLIC SCHOOLS	4601 NORTH LAWNDAL E		IL RGA LUST

City	EDR ID	Site Name	Site Address	Zip	Database(s)
CHICAGO	S115771845		7601 S. LAWNSDALE		IL SPILLS
CHICAGO	S115776175		7601 SOUTH LAWNSDALE		IL SPILLS
CHICAGO	S115723013		7601 SOUTH LAWNSDALE		IL SPILLS
CHICAGO	S115746743		3401 SOUTH LAWNSDALE		IL SPILLS
CHICAGO	S115743523		2626 S. LAWNSDALE		IL SPILLS
CHICAGO	S115730129		7700 S. LAWNSDALE		IL SPILLS
CHICAGO	S115727637		7601 S. LAWNSDALE		IL SPILLS
CHICAGO	S115738159		33RD. & LAWNSDALE		IL SPILLS
CHICAGO	2013041778		7601 SO LAWNSDALE		ERNS
CHICAGO	S115769072		7501 S. LAWNSDALE @ 33 HAYFORD		IL SPILLS
CHICAGO	S115743578		7601 S LAWNSDALE		IL SPILLS
CHICAGO	S115727206		LAWNSDALE GARAGE/CERMAC RD		IL SPILLS
CHICAGO	S115502779	COMMONWEALTH EDISON	7601 SOUTH LAWNSDALE		IL RGA LUST
CHICAGO	S115512195	MARIGUAS AUTO REPAIR	3314 SOUTH LAWNSDALE ST.		IL RGA LUST
CHICAGO	S115501770	CHICAGO, CITY OF - GENERAL SERVICES	3400 SOUTH LAWNSDALE		IL RGA LUST
CHICAGO	S115513822	MRC POLYMERS	3307 SOUTH LAWNSDALE		IL RGA LUST
CHICAGO	S115761806		3307 S. LAWNSDALE		IL SPILLS
CHICAGO	S115741137		5007 SOUTH LAWNSDALE		IL SPILLS
CHICAGO	S115739625		7601 SOUTH LAWNSDALE		IL SPILLS
CHICAGO	S115736919		7601 SOUTH LAWNSDALE		IL SPILLS
CHICAGO	S115752952		2700 S. LAWNSDALE		IL SPILLS
CHICAGO	1009211207	MOTHERS WET WASH LAUNDRY	2206 LAWR AV		EDR Hist Cleaner
CHICAGO	1009101037	WIERTEL AUTO REPAIR SHOP	1535 N LAWNSDALE AV		EDR Hist Auto
CHICAGO	1009102522	BRIGHT SOMUEL	3727 LAWR AV		EDR Hist Auto
CHICAGO	1009105236	LAWRENCE AVENUE GARAGE	1127 LAWR AV		EDR Hist Auto
CHICAGO	1009116777	DIENHART PETER J	2418 LAWR AV		EDR Hist Auto
CHICAGO	1009105955	WHIPPLE GARAGE	3009 19 LAWR AV		EDR Hist Auto
CHICAGO	1009213921	WEINER VICTOR	3648 LAWR AV		EDR Hist Cleaner
CHICAGO	1009201813	WAH SAM	3242 LAWR AV		EDR Hist Cleaner
CHICAGO	1009201402	SAM CHARLEY	4150 LAWR AV		EDR Hist Cleaner
CHICAGO	1009098165	MANOR FILLING STA	2940 LAWR AV		EDR Hist Auto
CHICAGO	1009210176	UPTOWN RUG CLEANERS	4632 40 LAWR AV		EDR Hist Cleaner
CHICAGO	1009104462	RADIO GARAGE	3032 LAWR AV		EDR Hist Auto
CHICAGO	1009198386	CAPITOL HAND LAUNDRY	2620 LAWR AV		EDR Hist Cleaner
CHICAGO	1009206578	BRENNER WM Z	1710 LAWR AV		EDR Hist Cleaner
CHICAGO	1009101047	WOLFE MERL O	1816 24 LAWR AV		EDR Hist Auto
CHICAGO	1009206605	FOREMAN MAURICE	4006 LAWR AV		EDR Hist Cleaner
CHICAGO	1009103189	DOREBEY CHESTER H	2919 LAWR AV		EDR Hist Auto
CHICAGO	1009105073	NICHOLAS GEO	2751 LAWR AV		EDR Hist Auto
CHICAGO	1009198421	MOY SAM	1702 LAWR AV		EDR Hist Cleaner
CHICAGO	1009206184	LASTICH ZLATE	3541 LAWR AV		EDR Hist Cleaner
CHICAGO	1009097947	ALBANY PARK SERVICE STATION	3557 LAWR		EDR Hist Auto
CHICAGO	1009116216	MANORS BEST GARAGE	2524 26 LAWR AV		EDR Hist Auto
CHICAGO	1009204898	PARKER CO	2322 LAWR AV		EDR Hist Cleaner
CHICAGO	1009110358	HALABRIN WM	5003 LAWR AV		EDR Hist Auto
CHICAGO	1009095637	MAYFAN SERVICE STA	4501 LAWR AV		EDR Hist Auto
CHICAGO	1009213922	WEIS MEYER	3747 LAWR AV		EDR Hist Cleaner

City	EDR ID	Site Name	Site Address	Zip	Database(s)
CHICAGO	1009201913	SING SAM	4419 LAWR AV		EDR Hist Cleaner
CHICAGO	1009204885	COHEN HARRY	2220 LAWR AV		EDR Hist Cleaner
CHICAGO	1009205029	WARSHHELL BARNETT J	5743 LAWR AV		EDR Hist Cleaner
CHICAGO	1009212370	TERMINAL RENOVATING SHOP	3318 LAWR AV		EDR Hist Cleaner
CHICAGO	1009105697	FINN JOHN	1517 LAWR AV		EDR Hist Auto
CHICAGO	1009096914	HARPERS FILLING STA	1612 LAWR AV		EDR Hist Auto
CHICAGO	1009105110	KERBER FRANK	2554 LAWR AV		EDR Hist Auto
CHICAGO	1009121351	NORTHWAY GARAGE CO INC	1816 LAWR AV		EDR Hist Auto
CHICAGO	1009096336	YAMPOLSKY LOUIS	3050 LAWR AV		EDR Hist Auto
CHICAGO	1009095783	LAWRENCE AV SERVICE STA	2329 LAWR AV		EDR Hist Auto
CHICAGO	1009103132	STEINMAN JACOB	3614 16 LAWR AV		EDR Hist Auto
CHICAGO	1009104886	BALICKI WALTER S	4231 LAWR AV		EDR Hist Auto
CHICAGO	1009204182	SEIGAN JOS	3652 LAWR AV		EDR Hist Cleaner
CHICAGO	1009102464	JEFFERSON PARK AUTO SUPPLY	5211 LAWR AV		EDR Hist Auto
CHICAGO	1009096910	HARDING LAWRENCE SERVICE STA	3925 LAWR AV		EDR Hist Auto
CHICAGO	1009105572	KNAUF BROS	2049 LAWR AV		EDR Hist Auto
CHICAGO	1009096900	HAGEN HERBERT L	5701 LAWR AV		EDR Hist Auto
CHICAGO	1009104668	NIELSEN CHRISTIAN P	1525 LAWR AV		EDR Hist Auto
CHICAGO	1009211039	LAWRENCE CLEANERS DYERS	1060 LAWR AV		EDR Hist Cleaner
CHICAGO	1009118006	LOHLEY PILAT	3102 3114 LAWR AV		EDR Hist Auto
CHICAGO	1009116389	STROMBERG BROS	1526 LAWR AV		EDR Hist Auto
CHICAGO	1009103142	STROMBERG BROS INC	1522 26 LAWR AV		EDR Hist Auto
CHICAGO	1009098074	SMITH ANDREW B	5457 LAWR AV		EDR Hist Auto
CHICAGO	1009118331	BRITZ ALFONSO O	2646 LAWR AV		EDR Hist Auto
CHICAGO	1009199503	NORTHWEST HAND LAUNDRY	2602 LAWR AV		EDR Hist Cleaner
CHICAGO	1009093906	LIBERTY OIL FUEL CO	3111 LAWR AV		EDR Hist Auto
CHICAGO	1009095990	UNCLE WALTS SERVICE STA	4234 LAWR AV		EDR Hist Auto
CHICAGO	1009206189	LEIBMAN PAUL	2057 LAWR AV		EDR Hist Cleaner
CHICAGO	1009206571	BORG JENNETTE	2626 LAWR AV		EDR Hist Cleaner
CHICAGO	1009205901	METZS FRANK S	3612 LAWR AV		EDR Hist Cleaner
CHICAGO	1009210460	CHAMBERLIN WM	2024 LAWR AV		EDR Hist Cleaner
CHICAGO	1009211359	AMERICAN COMMUNITY LAUNDRIES	3057 LAWR AV		EDR Hist Cleaner
CHICAGO	1009206559	MACKI JOS	5950 LAWR AV		EDR Hist Cleaner
CHICAGO	1009204875	CARREY LAWRENCE C	4251 ST LAWR AV		EDR Hist Cleaner
CHICAGO	1009206544	ZARETSKY HARRY	3055 LAWR AV		EDR Hist Cleaner
CHICAGO	1009203567	MILITIZKY SAML	3908 LAWR		EDR Hist Cleaner
CHICAGO	1009205347	LARNER SAML	3454 LAWR AV		EDR Hist Cleaner
CHICAGO	1009214165	NEWMAN LOUIS	3458 LAWR AV		EDR Hist Cleaner
CHICAGO	1009105237	LAWRENCE GARAGE	4212 LAWR AV		EDR Hist Auto
CHICAGO	1009199892	ARAGON HAND LAUNDRY	1013 LAWR AV		EDR Hist Cleaner
CHICAGO	1009101884	REIN ROBERTS	1514 LAWR AV		EDR Hist Auto
CHICAGO	1009215216	SACRAMENTO TAILORS CLEANER	3007 LAWR		EDR Hist Cleaner
CHICAGO	1009201837	LAWRENCE AV HAND LAUNDRY	2122 1/2 LAWR		EDR Hist Cleaner
CHICAGO	1009103803	ROCKWELL GARAGE	2534 LAWR AV		EDR Hist Auto
CHICAGO	1009093946	LUDD JOS B	2201 9 LAWR AV		EDR Hist Auto
CHICAGO	1009101015	NORTHWEST BUICK CO	3801 LAWR AV		EDR Hist Auto
CHICAGO	1009105913	SHERIDAN AUTO LAUNDRY	1620 LAWR AV		EDR Hist Auto

City	EDR ID	Site Name	Site Address	Zip	Database(s)
CHICAGO	1009215267	YS FONG	5011 LAWR AV		EDR Hist Cleaner
CHICAGO	1009205465	JUST RIGHT CLEANERS	953 LAWR AV		EDR Hist Cleaner
CHICAGO	1009105114	KILBOURN GARAGE	4508 LAWR AV		EDR Hist Auto
CHICAGO	1009213531	ALBANY PARK HAND LAUNDRY	3604 LAWR		EDR Hist Cleaner
CHICAGO	1009215953	GINARES ANGELO G	3316 LAWR AV		EDR Hist Cleaner
CHICAGO	1009095784	LAWRENCE MANOR SERVICE STA	2949 LAWR AV		EDR Hist Auto
CHICAGO	1009115362	ALBANY PARK GARAGE	3102 LAWR AV		EDR Hist Auto
CHICAGO	1009216080	LIEBOLT DAVID	2731 LAWR AV		EDR Hist Cleaner
CHICAGO	1009098085	ROAD SERVICE STA	2800 LAWR AV		EDR Hist Auto
CHICAGO	1009200059	TROY HAND LAUNDRY	3110 LAWR AV		EDR Hist Cleaner
CHICAGO	1009115213	LAMMERT MANN CO	1729 LAWR AV		EDR Hist Auto
CHICAGO	1009103747	OSRI AARON	2755 LAWR AV		EDR Hist Auto
CHICAGO	1009213479	SCHUHR JOHN E	5364 LAWR AV		EDR Hist Cleaner
CHICAGO	S115734840		2800 WEST LAWRENCE		IL SPILLS
CHICAGO	S115744491		2306 WEST LAWRENCE		IL SPILLS
CHICAGO	S115730707		4625 W. LAWRENCE		IL SPILLS
CHICAGO	S112362591		LAWRENCE & CUMBERLAND		IL SPILLS
CHICAGO	S111894264		ST LAWRENCE & 95TH ST		IL SPILLS
CHICAGO	S115498427	ANDREW MAXWELL LAW FIRM	1063 LAWRENCE AVE.		IL RGA LUST
CHICAGO	S115732853		3111-17 W. LAWRENCE		IL SPILLS
CHICAGO	S115753156		4825 LAWRENCE		IL SPILLS
CHICAGO	S115497993	AMOCO OIL CO. #19739	LAWRENCE & CUMBERLAND		IL RGA LUST
CHICAGO	2008873502		3200 WEST LAWRENCE & KEDCCI		ERNS
CHICAGO	S115504561	EDELMAN & CO.	2960 WEST LAWRENCE		IL RGA LUST
CHICAGO	S115766912		2754 WEST LAWRENCE		IL SPILLS
CHICAGO	S115742773		ST. LAWRENCE & 95TH ST		IL SPILLS
CHICAGO	S115753100		3139 W. LAWRENCE		IL SPILLS
CHICAGO	S115510326	KEATON, ROGER	2800 WEST LAWRENCE		IL RGA LUST
CHICAGO	S117506998		5035 W LAWRENCE		IL CHICAGO ENV
CHICAGO	S117509554		530 W LAWRENCE AVE		IL CHICAGO ENV
CHICAGO	S117471939		1848 W LAWRENCE		IL CHICAGO ENV
CHICAGO	S115734003		1063 LAWRENCE AVE.		IL SPILLS
CHICAGO	S115720800		LAWRENCE & OAKLY		IL SPILLS
CHICAGO	S115496854	4809 NORTH CALIFORNIA LLC	2754 WEST LAWRENCE		IL RGA LUST
CHICAGO	S112362511		LAWRENCE & OAKLEY		IL SPILLS
CHICAGO	S115758281		LAWRENCE AND AUSTIN		IL SPILLS
CHICAGO	S115756652		2960 W. LAWRENCE 60625		IL SPILLS
CHICAGO	S115720907		LAWRENCE & CUMBERLAND		IL SPILLS
CHICAGO	S117484531		2800 W LAWRENCE		IL CHICAGO ENV
CHICAGO	S115763119		3000 WEST LAWRENCE		IL SPILLS
CHICAGO	S115512484	MAYFAIR LUMBER	4825 LAWRENCE		IL RGA LUST
CHICAGO	S115501970	CHO, YONG TAI	3000 WEST LAWRENCE		IL RGA LUST
CHICAGO	S115736252		8456 S. LAYFAYETTE AVE.		IL SPILLS
CHICAGO	8713139		LAYSTORM MFG CO.		ERNS
CHICAGO	S115753224		337 SOUTH LEAVITT		IL SPILLS
CHICAGO	S115737405		2555 S. LEAVITT		IL SPILLS
CHICAGO	S115719942		118 SOUTH LEAVITT		IL SPILLS

City	EDR ID	Site Name	Site Address	Zip	Database(s)
CHICAGO	S115719662		3540 SOUTH LEAVITT		IL SPILLS
CHICAGO	S115512174	MARCO LIGHTING COMPONENT	457 NORTH LEAVITT		IL RGA LUST
CHICAGO	S115520246	SW TRANSPORT GROUP	3528 SOUTH LEAVITT		IL RGA LUST
CHICAGO	S115757650		2641 SOUTH LEAVITT AVENUE		IL SPILLS
CHICAGO	S115734011		2550 S. LEAVITT		IL SPILLS
CHICAGO	S115731872		457 N. LEAVITT		IL SPILLS
CHICAGO	S115497595	AMERICAN LINEN CO.	2641 SOUTH LEAVITT AVE.		IL RGA LUST
CHICAGO	S115501821	CHICAGO, CITY OF	10 NORTH LEAVITT		IL RGA LUST
CHICAGO	S115734134		3417 S. LEAVITT		IL SPILLS
CHICAGO	S115733327		212 S. LEAVITT		IL SPILLS
CHICAGO	S115506603	GENO & SAM	2550 SOUTH LEAVITT		IL RGA LUST
CHICAGO	S115517208	ROMANO BROTHERS BEVERAGE CO.	2555 SOUTH LEAVITT		IL RGA LUST
CHICAGO	S115501858	CHICAGO, CITY OF	212 SOUTH LEAVITT		IL RGA LUST
CHICAGO	1009105239	LEAVITT LINCOLN GARAGE	4338 44 LEAVITT		EDR Hist Auto
CHICAGO	S115745146		1934 N. LECLAIR AVE.		IL SPILLS
CHICAGO	S111896636		1934 N LECLAIR AVE		IL SPILLS
CHICAGO	2005624364		LECLAIRE AVE		ERNS
CHICAGO	S115722665		1913 NORTH LECLAIRE		IL SPILLS
CHICAGO	S115744043		3235 NORTH LECLAIRE		IL SPILLS
CHICAGO	90157722		18340 S. LECLAIRE "BACKYARD"		ERNS
CHICAGO	S115508716	ILLINOIS BELL TELEPHONE	3949 NORTH LECLARE		IL RGA LUST
CHICAGO	S115727148		3949 NORTH LECLARE		IL SPILLS
CHICAGO	S111878648		3949 N LECLARE		IL SPILLS
CHICAGO	2008428955	2000 LECLON	2000 LECLON		HMIRS
CHICAGO	1009114431	STIR GARAGE	2631 LEHMAN AV		EDR Hist Auto
CHICAGO	S115737685		1501 W. LELAND STREET		IL SPILLS
CHICAGO	S115507738	HAYES BOILER & MECHANICAL	1501 WEST LELAND ST.		IL RGA LUST
CHICAGO	S115774388		5318 WEST LELAND		IL SPILLS
CHICAGO	S115755642		3708 LELAND		IL SPILLS
CHICAGO	S111902788		LEMONT RD 2 MILES S OF I-55		IL SPILLS
CHICAGO	2000670910		LEMONT AND CHICAGO		ERNS
CHICAGO	9998101048		LEMONT RD		HMIRS
CHICAGO	S115737257		4935 W. LEMOYNE		IL SPILLS
CHICAGO	S115521478	UNITED DISPLAYCRAFT	4935 WEST LEMOYNE		IL RGA LUST
CHICAGO	S115743995		5834 LEONARD AVENUE		IL SPILLS
CHICAGO	S117530636		854 N LESSING ST		IL CHICAGO ENV
CHICAGO	S115512936	MICHAELSON, JULIAN	860 NORTH LESSING ST.		IL RGA LUST
CHICAGO	S115753890		860 N. LESSING ST.		IL SPILLS
CHICAGO	8713060		LESTER (LAST NAME UNK)		ERNS
CHICAGO	S112361617		LEVIT (BETWEEN ARCHER & 35TH)		IL SPILLS
CHICAGO	S112361872		118 SOUTH LEVIT		IL SPILLS
CHICAGO	S115766551		2730 SOUTH LEVITT		IL SPILLS
CHICAGO	S112361641		3540 S LEVITT ST N OF ARCHER AVE		IL SPILLS
CHICAGO	S115749659		10 N. LEVITT		IL SPILLS
CHICAGO	S111901189		10 N LEVITT		IL SPILLS
CHICAGO	S115776693		5555 W LEXINGTON		IL SPILLS
CHICAGO	S115509045	ILLINOIS MOTOR VEHICLE FACILITY	5301 WEST LEXINGTON		IL RGA LUST

City	EDR ID	Site Name	Site Address	Zip	Database(s)
CHICAGO	S115756552		2650 LEXINGTON NEAR STREET ADDRESS BUT WAS FOUND IN A FIELD		IL SPILLS
CHICAGO	S115733337		5301 W. LEXINGTON		IL SPILLS
CHICAGO	S115728663		4700 W. LEXINGTON		IL SPILLS
CHICAGO	S115763537		2800 WEST LEXINGTON		IL SPILLS
CHICAGO	S115503307	CROWDER, KEN	2800 WEST LEXINGTON		IL RGA LUST
CHICAGO	S117526893		763 W LEXINGTON ST		IL CHICAGO ENV
CHICAGO	S117477827		2232 W LEXINGTON ST		IL CHICAGO ENV
CHICAGO	S115760327		4500 W. LEXINGTON		IL SPILLS
CHICAGO	S117464419		13779 S LEYDEN AVE		IL CHICAGO ENV
CHICAGO	S117464390		13713 S LEYDEN AVE		IL CHICAGO ENV
CHICAGO	S117464406		13735 S LEYDEN AVE		IL CHICAGO ENV
CHICAGO	S115729506		717 W. LIBERTY		IL SPILLS
CHICAGO	S117458426		1100 W LIBERTY ST		IL CHICAGO ENV
CHICAGO	1014201604	ALLIED METAL CO.	1111 W. LIBERTY ST.		LEAD SMELTERS
CHICAGO	S116415841		4340 N. LICOLN AVE., CHICAGO		IL SPILLS
CHICAGO	1009206960	NORTHCENTER RUG CLEANERS INC	3526 LINC		EDR Hist Cleaner
CHICAGO	1009121630	STANDARD OIL CO SERVICE STA	2170 LINC AV		EDR Hist Auto
CHICAGO	1009098280	CARMEN AV SERVICE STATION	5100 LINC AV		EDR Hist Auto
CHICAGO	1009216105	YALONSON THOMAS	3160 LINC AV		EDR Hist Cleaner
CHICAGO	1009198836	COOPER LOUIS	2169 LINC AV		EDR Hist Cleaner
CHICAGO	1009198587	NORTH WESTERN LAUNDRY CO	2749 LINC AV		EDR Hist Cleaner
CHICAGO	1009200553	DEDEDS GAS	4535 LINC AV		EDR Hist Cleaner
CHICAGO	1009104679	NORTH PARK GARAGE	2130 LINC AV		EDR Hist Auto
CHICAGO	1009201902	SAM LEE	4306 LINC AV		EDR Hist Cleaner
CHICAGO	1009105942	WAVELAND GARAGE	3658 LINC AV		EDR Hist Auto
CHICAGO	1009102442	LANG ARTHUR	2611 LINC AV		EDR Hist Auto
CHICAGO	1009207040	RAVENSWORTH RUG CARPET CO	3618 LINC AV		EDR Hist Cleaner
CHICAGO	1009204864	BOWMANVILLE TAILORS CLNRS	5133 LINC		EDR Hist Cleaner
CHICAGO	1009118233	LINCOLN ST GARAGE	1817 N LINC		EDR Hist Auto
CHICAGO	1009200306	NEW HOME HAND LAUNDRY	3032 LINC AV		EDR Hist Cleaner
CHICAGO	1009208122	OMES LUCY	4531 LINC AV		EDR Hist Cleaner
CHICAGO	1009102754	ARNOLD C F	2019 LINC AV		EDR Hist Auto
CHICAGO	1009211458	ARGONNE LAUNDRY	2568 LINC AV		EDR Hist Cleaner
CHICAGO	1009215993	RISTAINS PUAL	2078 LINC AV		EDR Hist Cleaner
CHICAGO	1009105066	LINCOLN LINCOLN GARAGE	3740 LINC AV		EDR Hist Auto
CHICAGO	1009101862	SMOKA FRANK	838 N LINC		EDR Hist Auto
CHICAGO	1009210378	LOREL RUG CLNRS CORPN	4249 LINC AV		EDR Hist Cleaner
CHICAGO	1009213946	SHUKIAR LEON	3417 LINC AV		EDR Hist Cleaner
CHICAGO	1009210393	RAVENSWOOD RUG CARPET CLEANING WORKS	3616 LINC AV		EDR Hist Cleaner
CHICAGO	1009206956	LORAL RUG CLEANERS	4247 LINC AV		EDR Hist Cleaner
CHICAGO	1009102355	SLODICAK PAUL	1711 S LINC		EDR Hist Auto
CHICAGO	1009101236	SIATKOWASKI LOSS	1013 N LINC		EDR Hist Auto
CHICAGO	1009211074	LEVIN LOUIS	4314 LINC AV		EDR Hist Cleaner
CHICAGO	1009200266	YORK BRADSHAW ISA	2534 LINC AV		EDR Hist Cleaner
CHICAGO	1009212629	EVERA WM JR	3811 LINC AV		EDR Hist Cleaner
CHICAGO	1009198844	YONG CHAS	2930 LINC AV		EDR Hist Cleaner

City	EDR ID	Site Name	Site Address	Zip	Database(s)
CHICAGO	1009097933	WABER BENJ	2706 LINC AV		EDR Hist Auto
CHICAGO	1009204804	OLESKY JOHN	1118 N LINC		EDR Hist Cleaner
CHICAGO	1009213245	EASTERLY CLEANERS DYERS	2764 LINC AV		EDR Hist Cleaner
CHICAGO	1009114301	X L MOTOR CO	2424 LINC AV		EDR Hist Auto
CHICAGO	1009103690	SCHMIDT JOHN	2149 LINC AV		EDR Hist Auto
CHICAGO	1009102960	GILLOGIY RALPH E	330 S LINC		EDR Hist Auto
CHICAGO	1009200069	VICTORY HAND LAUNDRY	2524 LINC AV		EDR Hist Cleaner
CHICAGO	1009201347	LIBERTY DRY WET WASH LAUNDRY	2161 LINC AV		EDR Hist Cleaner
CHICAGO	1009211014	BUBLICK JOS	3635 LINC AV		EDR Hist Cleaner
CHICAGO	1009200896	KONG LEE	4123 LINC AV		EDR Hist Cleaner
CHICAGO	1009213519	PEMMER NICHOLAS P	3822 LINC AV		EDR Hist Cleaner
CHICAGO	1009216010	ALLEN STEPHEN	2806 LINC AC		EDR Hist Cleaner
CHICAGO	1009105009	BRENNEN MARTIN	H2139 LINC AV		EDR Hist Auto
CHICAGO	1009203534	ALLEN STEVE	2806 LINC AV		EDR Hist Cleaner
CHICAGO	1009214098	MOSKOVITZ ARON	4111 LINC AV		EDR Hist Cleaner
CHICAGO	1009214499	LIEBERMAN ISADORE	2041 LINC AV		EDR Hist Cleaner
CHICAGO	1009118327	BRENNAN MARTIN J	2135 LINC AV		EDR Hist Auto
CHICAGO	1009198151	THAVER HOFFMAN	2669 LINC AV		EDR Hist Cleaner
CHICAGO	1009212322	IGIELSKI JOHN	3822 S LINC		EDR Hist Cleaner
CHICAGO	1009212214	IMPERIAL DYERS CLEANERS	2123 LINC AV		EDR Hist Cleaner
CHICAGO	1009104568	PAHLS BROS	4513 LINC AV		EDR Hist Auto
CHICAGO	1009208124	BOYAJIN H	2247 LINC H		EDR Hist Cleaner
CHICAGO	1009202985	MAKRIS THOS C	2605 LINC AV		EDR Hist Cleaner
CHICAGO	1009113957	UNITED SERVICE STATIONS CORP	4164 LINC AV		EDR Hist Auto
CHICAGO	1009102439	UNIVERSAL AUTO SERVICE CO	2526 LINC AV		EDR Hist Auto
CHICAGO	1009200206	JUNG CHAS	2756 LINC AV		EDR Hist Cleaner
CHICAGO	1009095391	PUMP FRANK	4552 LINC AV		EDR Hist Auto
CHICAGO	1009114149	WHITE CLARENCE O	130 S LINC		EDR Hist Auto
CHICAGO	1009216081	LINCOLN CLEAN CLEANERS MASTER TAILORS	5118 LINC AV		EDR Hist Cleaner
CHICAGO	1009211085	LIBERNAN HYMEN	3444 LINC AV		EDR Hist Cleaner
CHICAGO	1009105211	KUNNEY WM	1815 N LINC		EDR Hist Auto
CHICAGO	1009213238	DROTT BERTHA MRS	2036 LINC AV		EDR Hist Cleaner
CHICAGO	1009103749	OTTO VINCENT	R2230 LINC AV		EDR Hist Auto
CHICAGO	1009212623	ENGELKI WM	2818 LINC AV		EDR Hist Cleaner
CHICAGO	1009102490	LAKE MOTOR CO	3602 LINC AV		EDR Hist Auto
CHICAGO	1009101243	SMITH CARL O	4550 LINC AV		EDR Hist Auto
CHICAGO	1009207372	PORT KAV	3006 N LINC		EDR Hist Cleaner
CHICAGO	1009103493	JACKS SALES SERVICE	H2233 LINC AV		EDR Hist Auto
CHICAGO	1009114549	WOBER PETER	6137 N LINC		EDR Hist Auto
CHICAGO	1009201387	SING LEE	2548 LINC AV		EDR Hist Cleaner
CHICAGO	S115742120		5943 NORTH LINCOLN		IL SPILLS
CHICAGO	S115509678	JENSEN, SHIRLEY	3144 NORTH LINCOLN		IL RGA LUST
CHICAGO	S115496766	1ST WHEEL INC.	5601 NORTH LINCOLN ST.		IL RGA LUST
CHICAGO	S117520791		6525 N LINCOLN AVE		IL CHICAGO ENV
CHICAGO	S115754013		3740 N. LINCOLN		IL SPILLS
CHICAGO	S115741744		6101 LINCOLN AVE.		IL SPILLS
CHICAGO	S117474696		203 N LINCOLN AVE		IL CHICAGO ENV



City	EDR ID	Site Name	Site Address	Zip	Database(s)
CHICAGO	S117474458		2020 N LINCOLN PARK		IL CHICAGO ENV
CHICAGO	S117473959		2000 N LINCOLN PARK		IL CHICAGO ENV
CHICAGO	S115511510	LINCOLN & LINCOLN GARAGE	3740 NORTH LINCOLN		IL RGA LUST
CHICAGO	S115518759	SHIDLER GROUP	6105 LINCOLN AVE.		IL RGA LUST
CHICAGO	S115507448	HAMAKOR JUDAICA INC.	611 NORTH LINCOLN AVE.		IL RGA LUST
CHICAGO	S115750615		4257 NORTH LINCOLN		IL SPILLS
CHICAGO	S115748143		6211 N. LINCOLN		IL SPILLS
CHICAGO	S115519618	ST. AUGUSTUS HOSPITAL	2000 LINCOLN AVE.		IL RGA LUST
CHICAGO	S117525245		7301 N LINCOLN AVE		IL CHICAGO ENV
CHICAGO	S115503567	DAN, DARA	5868-70 NORTH LINCOLN		IL RGA LUST
CHICAGO	S115736646		2000 LINCOLN AVE.		IL SPILLS
CHICAGO	S115745583		5601 NORTH LINCOLN STREET		IL SPILLS
CHICAGO	S115718021		6260 LINCOLN AVENUE		IL SPILLS
CHICAGO	S117475071		2045 N LINCOLN PARK		IL CHICAGO ENV
CHICAGO	2005706705	LINCOLN OASIS/ HEILSTED & 394	LINCOLN OASIS/ HEILSTED & 394		HMIRS
CHICAGO	9998041196		LINCOLN HWY		HMIRS
CHICAGO	S117476732		2150 N LINCOLN PARK		IL CHICAGO ENV
CHICAGO	S117487462		310 N LINCOLN AVE		IL CHICAGO ENV
CHICAGO	S117474949		204 N LINCOLN AVE		IL CHICAGO ENV
CHICAGO	S117481124		2500 N LINCOLN PARK WEST		IL CHICAGO ENV
CHICAGO	S115763035		5868-70 N. LINCOLN		IL SPILLS
CHICAGO	S115719060		LINCOLN & FOSTER STREETS		IL SPILLS
CHICAGO	S115510476	KER-FOR PARTNERSHIP	5943 NORTH LINCOLN		IL RGA LUST
CHICAGO	92040203		LINCOLN HWY		HMIRS
CHICAGO	S115500180	BRIDGESTONE FIRESTONE	6211 NORTH LINCOLN		IL RGA LUST
CHICAGO	2001580312		LINCOLN PARK DISTRICT		ERNS
CHICAGO	S117477910		2236 N LINCOLN PARK		IL CHICAGO ENV
CHICAGO	S115755194		3144 N. LINCOLN		IL SPILLS
CHICAGO	S115739305		3262 N. LINCOLN		IL SPILLS
CHICAGO	S117494629		3740 N LINCOLN		IL CHICAGO ENV
CHICAGO	S117487684		311 N LINCOLN AVE		IL CHICAGO ENV
CHICAGO	S117487360		3059 N LINCOLN PARK WEST		IL CHICAGO ENV
CHICAGO	S117472528		1909 N LINCOLN PARK		IL CHICAGO ENV
CHICAGO	S112361152		LINCOLN & FOSTER		IL SPILLS
CHICAGO	S111898934		LINCOLN OASIS @I-80		IL SPILLS
CHICAGO	S115747445		LINCOLN OASIS @I-80		IL SPILLS
CHICAGO	1009188439	WILSON AND COMPANY	3726 N LINCOLNWOOD DR		EDR Hist Cleaner
CHICAGO	1009186340	MURANY LOUIS	5331 N LINCOLNWOOD DR		EDR Hist Cleaner
CHICAGO	1009187181	SERVICEMASTER CHICAGO HUB	3912 N LINCOLNWOOD DR		EDR Hist Cleaner
CHICAGO	1009186025	L AND S CLEANERS	3900 N LINCOLNWOOD DR		EDR Hist Cleaner
CHICAGO	1009188494	TEGERIAN GOES COMPANY INC	6611 S LIND AVE		EDR Hist Cleaner
CHICAGO	S117500296		4335 N LINDER		IL CHICAGO ENV
CHICAGO	S115521459	UNITED AIRLINES	LINE SERVICE BLDG.		IL RGA LUST
CHICAGO	1009200081	WELLES PARK LAUNDRY	4451 LINE AV		EDR Hist Cleaner
CHICAGO	1009211204	MONTANA WET WASH LAUNDRY	2466 LINE		EDR Hist Cleaner
CHICAGO	1009203370	HUGHES CHAS	2118 LINE AV		EDR Hist Cleaner
CHICAGO	1009114819	BEHLAND ARTHUR	2012 LINE		EDR Hist Auto

City	EDR ID	Site Name	Site Address	Zip	Database(s)
CHICAGO	1009213233	DIAMOND MORRIS	1091 N LINE		EDR Hist Cleaner
CHICAGO	1009211318	LIBERTY LAUNDRY	2161 LINE AV		EDR Hist Cleaner
CHICAGO	1009203574	CAFFEE I	2041 LINE AV		EDR Hist Cleaner
CHICAGO	1009204499	GOEBEL JOE	2140 LINE AV		EDR Hist Cleaner
CHICAGO	1009202981	LINCOLN HAT CLEANERS	4660 LINE AV		EDR Hist Cleaner
CHICAGO	1009215054	COMMUNITY WET WASH	4141 LINE AV		EDR Hist Cleaner
CHICAGO	1009113850	WOVELAND AUTO WORKS	4503 LINE AV		EDR Hist Auto
CHICAGO	1009114327	RYGEL ROBERTS	3102 LINE AV		EDR Hist Auto
CHICAGO	1009206326	STOCK ANTHONY	809 N LINE		EDR Hist Cleaner
CHICAGO	1009210912	BOCIEK ANTON	5136 LINE AV		EDR Hist Cleaner
CHICAGO	S111876015		LINE SERVICE BLDG. O'HARE INTERNATIONAL AIRPORT		IL SPILLS
CHICAGO	1009203372	IMPERIAL DYERS CLNRS	2123 LINE AV		EDR Hist Cleaner
CHICAGO	1009205319	GARRETT OBED B	4609 N LINE		EDR Hist Cleaner
CHICAGO	1009205251	SOHREIBER BORRIS	2035 LINE AV		EDR Hist Cleaner
CHICAGO	1009118246	HUCK DAVID	4534 LINE AV		EDR Hist Auto
CHICAGO	1009204583	GREISCH HARRY H	3825 LINE AV		EDR Hist Cleaner
CHICAGO	S111897679		NW LINE BETWEEN HARVARD, IL AND CHICAGO, IL		IL SPILLS
CHICAGO	1009211216	NEW HOME LAUNDRY	2032 LINE AV		EDR Hist Cleaner
CHICAGO	1009213073	LEE SING	2548 LINE AV		EDR Hist Cleaner
CHICAGO	1009206478	EVERS WM	3811 LINE AV		EDR Hist Cleaner
CHICAGO	1009117430	GRIFFIS DEWEY R	4127 LINE AV		EDR Hist Auto
CHICAGO	1009097601	ERICKSON ERIC E E	3550 LINE AV		EDR Hist Auto
CHICAGO	1009115876	KOHLUS JULIUS	1032 LINE AV		EDR Hist Auto
CHICAGO	1009114795	HARRISAN PARK AUTO REPAIR SHOP	1711 S LINE		EDR Hist Auto
CHICAGO	1009211602	BEARBAUM CARL	3353 LINE AV		EDR Hist Cleaner
CHICAGO	S115724950		1500 LINN DRIVE		IL SPILLS
CHICAGO	S115500533	BURNHAM YACHT BOAT CLUB	1500 LINN WHITE DR.		IL RGA LUST
CHICAGO	1009117965	EVER READY AUTO REPAIR	4501 LINO AV		EDR Hist Auto
CHICAGO	S115511598	LISTER AVE. LLC	2300 LISTER AVE.		IL RGA LUST
CHICAGO	S117505876		4924 N LISTER AVE		IL CHICAGO ENV
CHICAGO	S115754990		2300 LISTER AVE		IL SPILLS
CHICAGO	S115732697		2227 N. LISTER		IL SPILLS
CHICAGO	S112356079		LITTLE CALUMET RIVER O'BRIEN LOCKS		IL SPILLS
CHICAGO	S111881385		LITTLE CALUMET RIVER		IL SPILLS
CHICAGO	S117484190		2743 S LITUANICA AVE		IL CHICAGO ENV
CHICAGO	S117887991		3100 S LITUANICA AVE		IL CHICAGO ENV
CHICAGO	S117484222		2745 S LITUANICA AVE		IL CHICAGO ENV
CHICAGO	1008990174	ALMARC OIL CO	2700 LIVELY BLVD		EDR Hist Auto
CHICAGO	1009103894	HYDE PARK HOTEL GARAGE	5122 36 LK PK AV		EDR Hist Auto
CHICAGO	1009209691	DESITTER PETER BRO	5137 39 LK PK AV		EDR Hist Cleaner
CHICAGO	1009116319	LAKE PARK GARAGE	5482 88 LK PK AV		EDR Hist Auto
CHICAGO	1009102365	SOUTH SHORE GARAGE	5472 88 LK PK AV		EDR Hist Auto
CHICAGO	1009118459	BEACH GARAGE	5045 51 LK PK AV		EDR Hist Auto
CHICAGO	S111883817		LOADING DOCK O'HARA AIRPORT		IL SPILLS
CHICAGO	S112361871		LOAMIS AVE. & FISK GEN. STAT.		IL SPILLS
CHICAGO	S115509663	JEFFERSON SMURFIT	2828 SOUTH LOCK		IL RGA LUST
CHICAGO	S115734086		2828 S. LOCK		IL SPILLS

City	EDR ID	Site Name	Site Address	Zip	Database(s)
CHICAGO	98457733		LOCOMOTIVE (CR6400) FUEL TANK/ DERAILMENT OF 2 LOCOMOTIVES O		ERNS
CHICAGO	1009104997	BICAN JAS	1913 LOEFFLER CT		EDR Hist Auto
CHICAGO	S117488648		3200 W LOGAN BLVD		IL CHICAGO ENV
CHICAGO	S115773803		3105 W. LOGAN BLVRD		IL SPILLS
CHICAGO	S115762419		3108 LOGAN		IL SPILLS
CHICAGO	S115776185		LOGISTICS PARK, 27141 S. INDUSTRIAL PARK DR		IL SPILLS
CHICAGO	S113808010		LOGISTICS PARK		IL SPILLS
CHICAGO	S115776029		LOGISTICS PARK		IL SPILLS
CHICAGO	S108047901		1600 S LOMBARD ST CHICAGO RIVER		IL SPILLS
CHICAGO	S115768555		1600 S. LOMBARD IN CHICAGO RIVER		IL SPILLS
CHICAGO	S115733051		1434 N. LONG ST.		IL SPILLS
CHICAGO	S115744833		6429 SOUTH LONG		IL SPILLS
CHICAGO	S115722594		714 NORTH LONG STREET		IL SPILLS
CHICAGO	S115747108		2000 NORTH LONG		IL SPILLS
CHICAGO	S117511647		5500 S LONG AVE		IL CHICAGO ENV
CHICAGO	91233431		7601 S LONGDALE		ERNS
CHICAGO	S117522643		6844 S LOOMIS ST		IL CHICAGO ENV
CHICAGO	S117522585		6835 S LOOMIS ST		IL CHICAGO ENV
CHICAGO	S117527110		7701 S LOOMIS ST		IL CHICAGO ENV
CHICAGO	S117526591		7548 S LOOMIS ST		IL CHICAGO ENV
CHICAGO	S117525928		7421 S LOOMIS ST		IL CHICAGO ENV
CHICAGO	S117522884		6917 S LOOMIS ST		IL CHICAGO ENV
CHICAGO	S117522711		6857 S LOOMIS ST		IL CHICAGO ENV
CHICAGO	S117518140		6221 S LOOMIS ST		IL CHICAGO ENV
CHICAGO	S117520751		6520 S LOOMIS ST		IL CHICAGO ENV
CHICAGO	S117520213		6444 S LOOMIS ST		IL CHICAGO ENV
CHICAGO	S117519179		6334 S LOOMIS ST		IL CHICAGO ENV
CHICAGO	S117518405		6241 S LOOMIS ST		IL CHICAGO ENV
CHICAGO	S117513192		5650 S LOOMIS ST		IL CHICAGO ENV
CHICAGO	S117494672		3742 S LOOMIS ST		IL CHICAGO ENV
CHICAGO	S117493309		3611 S LOOMIS ST		IL CHICAGO ENV
CHICAGO	S117886516		150 S LOOMIS ST		IL CHICAGO ENV
CHICAGO	S115763721		3600 S. LOOMIS		IL SPILLS
CHICAGO	S117530739		8557 S LOOMIS ST		IL CHICAGO ENV
CHICAGO	S117522656		6846 S LOOMIS ST		IL CHICAGO ENV
CHICAGO	S117522447		6816 S LOOMIS ST		IL CHICAGO ENV
CHICAGO	S117527465		7800 S LOOMIS ST		IL CHICAGO ENV
CHICAGO	S117519722		6406 S LOOMIS ST		IL CHICAGO ENV
CHICAGO	S117522873		6916 S LOOMIS ST		IL CHICAGO ENV
CHICAGO	S117890078		5831 S LOOMIS ST		IL CHICAGO ENV
CHICAGO	S117512750		5619 S LOOMIS ST		IL CHICAGO ENV
CHICAGO	S117511983		5528 S LOOMIS ST		IL CHICAGO ENV
CHICAGO	S117511915		5524 S LOOMIS ST		IL CHICAGO ENV
CHICAGO	S117519241		6339 S LOOMIS ST		IL CHICAGO ENV
CHICAGO	S117514937		5845 S LOOMIS ST		IL CHICAGO ENV
CHICAGO	S117493153		3600 S LOOMIS ST		IL CHICAGO ENV

City	EDR ID	Site Name	Site Address	Zip	Database(s)
CHICAGO	S115741427		2500 SOUTH LOOMIS		IL SPILLS
CHICAGO	S117460816		11900 S LOOMIS ST		IL CHICAGO ENV
CHICAGO	S117890692		7600 S LOOMIS ST		IL CHICAGO ENV
CHICAGO	S110613526		LOOMIS SLIP		IL SPILLS
CHICAGO	S115761741		6869 S LOOMIS		IL SPILLS
CHICAGO	S117519227		6338 S LOOMIS ST		IL CHICAGO ENV
CHICAGO	S117518098		6219 S LOOMIS ST		IL CHICAGO ENV
CHICAGO	S117517966		6209 S LOOMIS ST		IL CHICAGO ENV
CHICAGO	S117517940		6205 S LOOMIS ST		IL CHICAGO ENV
CHICAGO	S117526327		7501 S LOOMIS ST		IL CHICAGO ENV
CHICAGO	S117522670		6849 S LOOMIS ST		IL CHICAGO ENV
CHICAGO	S117517446		6137 S LOOMIS ST		IL CHICAGO ENV
CHICAGO	S117525940		7423 S LOOMIS ST		IL CHICAGO ENV
CHICAGO	S117525899		7419 S LOOMIS ST		IL CHICAGO ENV
CHICAGO	S117527546		7812 S LOOMIS ST		IL CHICAGO ENV
CHICAGO	S117516448		6026 S LOOMIS ST		IL CHICAGO ENV
CHICAGO	S117515793		5952 S LOOMIS ST		IL CHICAGO ENV
CHICAGO	S117525767		7400 S LOOMIS ST		IL CHICAGO ENV
CHICAGO	S117526572		7544 S LOOMIS ST		IL CHICAGO ENV
CHICAGO	S117519921		6420 S LOOMIS ST		IL CHICAGO ENV
CHICAGO	S117519777		6410 S LOOMIS ST		IL CHICAGO ENV
CHICAGO	S117523027		6934 S LOOMIS ST		IL CHICAGO ENV
CHICAGO	S117518517		6250 S LOOMIS ST		IL CHICAGO ENV
CHICAGO	S117515603		5939 S LOOMIS ST		IL CHICAGO ENV
CHICAGO	S117518432		6244 S LOOMIS ST		IL CHICAGO ENV
CHICAGO	S117515589		5938 S LOOMIS ST		IL CHICAGO ENV
CHICAGO	S117515561		5936 S LOOMIS ST		IL CHICAGO ENV
CHICAGO	S117522723		6859 S LOOMIS ST		IL CHICAGO ENV
CHICAGO	S115501760	CHICAGO, CITY OF - DEPARTMENT OF ENVIRONMENT	11900 LOOMIS		IL RGA LUST
CHICAGO	S117514084		5747 S LOOMIS ST		IL CHICAGO ENV
CHICAGO	S117514361		5801 S LOOMIS ST		IL CHICAGO ENV
CHICAGO	S117513498		5703 S LOOMIS ST		IL CHICAGO ENV
CHICAGO	S117512966		5635 S LOOMIS ST		IL CHICAGO ENV
CHICAGO	S117512161		5542 S LOOMIS ST		IL CHICAGO ENV
CHICAGO	S117511648		5500 S LOOMIS ST		IL CHICAGO ENV
CHICAGO	1009103786	KALFIES HARRY G	210 LOOMIS		EDR Hist Auto
CHICAGO	S117494519		3733 S LOOMIS ST		IL CHICAGO ENV
CHICAGO	S117493219		3602 S LOOMIS ST		IL CHICAGO ENV
CHICAGO	S117457053		10400 S LOOMIS ST		IL CHICAGO ENV
CHICAGO	S117890665		7451 S LOOMIS ST		IL CHICAGO ENV
CHICAGO	S115774486		LOOMIS SLIP NEAR THE 5TH POWER STATION		IL SPILLS
CHICAGO	S115739424		1911 S. LOOMIS		IL SPILLS
CHICAGO	S117526653		7559 S LOOMIS ST		IL CHICAGO ENV
CHICAGO	S117526986		7646 S LOOMIS ST		IL CHICAGO ENV
CHICAGO	S117523545		7018 S LOOMIS ST		IL CHICAGO ENV
CHICAGO	S117523108		6945 S LOOMIS ST		IL CHICAGO ENV

City	EDR ID	Site Name	Site Address	Zip	Database(s)
CHICAGO	S117523100		6944 S LOOMIS ST		IL CHICAGO ENV
CHICAGO	S117523055		6938 S LOOMIS ST		IL CHICAGO ENV
CHICAGO	S117523044		6936 S LOOMIS ST		IL CHICAGO ENV
CHICAGO	S117525223		7300 S LOOMIS ST		IL CHICAGO ENV
CHICAGO	S117517291		6125 S LOOMIS ST		IL CHICAGO ENV
CHICAGO	S117517901		6201 S LOOMIS ST		IL CHICAGO ENV
CHICAGO	S117515476		5929 S LOOMIS ST		IL CHICAGO ENV
CHICAGO	S117514706		5829 S LOOMIS ST		IL CHICAGO ENV
CHICAGO	S117514070		5746 S LOOMIS ST		IL CHICAGO ENV
CHICAGO	S117525802		7401 S LOOMIS ST		IL CHICAGO ENV
CHICAGO	S117530677		8547 S LOOMIS ST		IL CHICAGO ENV
CHICAGO	S117523417		7004 S LOOMIS ST		IL CHICAGO ENV
CHICAGO	S117523195		6956 S LOOMIS ST		IL CHICAGO ENV
CHICAGO	S117522943		6923 S LOOMIS ST		IL CHICAGO ENV
CHICAGO	S117522767		6900 S LOOMIS ST		IL CHICAGO ENV
CHICAGO	S117520920		6540 S LOOMIS ST		IL CHICAGO ENV
CHICAGO	S117494728		3746 S LOOMIS ST		IL CHICAGO ENV
CHICAGO	S117473602		1951 N LOOMIS ST		IL CHICAGO ENV
CHICAGO	S117890877		8451 S LOOMIS ST		IL CHICAGO ENV
CHICAGO	S111927324		LOOMIS SLIP NEAR 5TH POWER STATION (WATERWAY)		IL SPILLS
CHICAGO	S115762722		6717 S. LOOMIS		IL SPILLS
CHICAGO	S115502764	COMMONWEALTH EDISON	2221 SOUTH LOOMIS		IL RGA LUST
CHICAGO	S117529564		8300 S LOOMIS ST		IL CHICAGO ENV
CHICAGO	S117531010		8651 S LOOMIS ST		IL CHICAGO ENV
CHICAGO	S117530609		8535 S LOOMIS ST		IL CHICAGO ENV
CHICAGO	S117522610		6839 S LOOMIS ST		IL CHICAGO ENV
CHICAGO	S117526438		7520 S LOOMIS ST		IL CHICAGO ENV
CHICAGO	S117523167		6952 S LOOMIS ST		IL CHICAGO ENV
CHICAGO	S117513719		5719 S LOOMIS ST		IL CHICAGO ENV
CHICAGO	S117493235		3604 S LOOMIS ST		IL CHICAGO ENV
CHICAGO	S117493433		3620 S LOOMIS ST		IL CHICAGO ENV
CHICAGO	S115768259		11900 LOOMIS		IL SPILLS
CHICAGO	S115521896	VAYALIL, JACOB	6869 SOUTH LOOMIS		IL RGA LUST
CHICAGO	S115514200	NELSON, GORDON & DONALD	2500 SOUTH LOOMIS		IL RGA LUST
CHICAGO	S117515777		5951 S LOOMIS ST		IL CHICAGO ENV
CHICAGO	S117514870		5840 S LOOMIS ST		IL CHICAGO ENV
CHICAGO	S117515548		5935 S LOOMIS ST		IL CHICAGO ENV
CHICAGO	S117515343		5918 S LOOMIS ST		IL CHICAGO ENV
CHICAGO	S117514448		5809 S LOOMIS ST		IL CHICAGO ENV
CHICAGO	S117529893		8359 S LOOMIS ST		IL CHICAGO ENV
CHICAGO	S117527824		7901 S LOOMIS ST		IL CHICAGO ENV
CHICAGO	S117527396		7754 S LOOMIS ST		IL CHICAGO ENV
CHICAGO	S117526148		7450 S LOOMIS ST		IL CHICAGO ENV
CHICAGO	S117521976		6729 S LOOMIS ST		IL CHICAGO ENV
CHICAGO	S117526534		7538 S LOOMIS ST		IL CHICAGO ENV
CHICAGO	S117521257		6608 S LOOMIS ST		IL CHICAGO ENV
CHICAGO	S117517853		6200 S LOOMIS ST		IL CHICAGO ENV

City	EDR ID	Site Name	Site Address	Zip	Database(s)
CHICAGO	S117519425		6351 S LOOMIS ST		IL CHICAGO ENV
CHICAGO	91050367		LOT 9		HMIRS
CHICAGO	1009205014	VOGEL BEN CLEANING CO	3210 LOTTAGE GROVE AV		EDR Hist Cleaner
CHICAGO	S113808259		4800 S. LOUIS AVE		IL SPILLS
CHICAGO	S115755600		3501 SOUTH LOWE STREET		IL SPILLS
CHICAGO	S115506963	GOODNESS GREENESS	5959 SOUTH LOWE		IL RGA LUST
CHICAGO	S115730618		5925 S. LOWE		IL SPILLS
CHICAGO	S115501880	CHICAGO, CITY OF	3501 SOUTH LOWE ST.		IL RGA LUST
CHICAGO	S117456107		1010 S LOWE AVE		IL CHICAGO ENV
CHICAGO	S115733929		4163 S. LOWE		IL SPILLS
CHICAGO	S115514411	NORFOLK SOUTHERN RAILROAD	7430 LOWE ST.		IL RGA LUST
CHICAGO	S115728651		7430 LOWE ST.		IL SPILLS
CHICAGO	S115771781		5959 SOUTH LOWE		IL SPILLS
CHICAGO	S117518444		6245 S LOWE AVE		IL CHICAGO ENV
CHICAGO	S115516395	R & M CONTRACTING	3843-3855 LOWELL AVENUE		IL RGA LUST
CHICAGO	S117502019		451 E LOWER WACKER DR		IL CHICAGO ENV
CHICAGO	S117477299		221 N LOWER COLUMBUS DR		IL CHICAGO ENV
CHICAGO	S117498685		420 E LOWER WACKER RAMP		IL CHICAGO ENV
CHICAGO	1009115201	KRUEGER BROS	2040 LOWR AV		EDR Hist Auto
CHICAGO	1009206183	LAKEWOOD PLAZA CLEANERS DYERS	1305 LOYALA AV		EDR Hist Cleaner
CHICAGO	S115723253		5307 NORTH LUDLAM		IL SPILLS
CHICAGO	S117457054		10400 S LUELLA AVE		IL CHICAGO ENV
CHICAGO	S115729226		LUFTHANSA CARGO TERMINAL		IL SPILLS
CHICAGO	S111880728		LUFTHANSA CARGO TERMINAL/O'HARE		IL SPILLS
CHICAGO	S115772871		1600 SOUTH LUMBAR ST		IL SPILLS
CHICAGO	S115772872		1600 SOUTH LUMBAR		IL SPILLS
CHICAGO	S115721484		1700 LUMBER		IL SPILLS
CHICAGO	S111885015		LUMBER ST		IL SPILLS
CHICAGO	S115511592	LISCOR PROPERTIES	2147 SOUTH LUMBER		IL RGA LUST
CHICAGO	S112359290		15750S. LUMBER		IL SPILLS
CHICAGO	S115726565		2147 S. LUMBER		IL SPILLS
CHICAGO	S115733517		LUMBER ST.		IL SPILLS
CHICAGO	S117566819		1600 LUMBER ST.,		IL SPILLS
CHICAGO	S115741456		1600 LUMBER ROAD		IL SPILLS
CHICAGO	S117887531		2500 S LUMBER ST		IL CHICAGO ENV
CHICAGO	S115768616		1600 S. LUMBER		IL SPILLS
CHICAGO	S117468860		1650 S LUMBER		IL CHICAGO ENV
CHICAGO	S115749966		1400 S. LUMBER		IL SPILLS
CHICAGO	S115748494		1600 S. LUMBER		IL SPILLS
CHICAGO	S115720051		1856 SOUTH LUMBER		IL SPILLS
CHICAGO	S115744290		1600 SOUTH LUMBER		IL SPILLS
CHICAGO	S115729601		1500 S. LUMBER		IL SPILLS
CHICAGO	S115737364		1600 S. LUMBER		IL SPILLS
CHICAGO	S115738547		1500 SOUTH LUMBER		IL SPILLS
CHICAGO	S115736938		1600 LUMBER ST.		IL SPILLS
CHICAGO	1009104985	BEGER A L CO	1415 LUNT AV		EDR Hist Auto
CHICAGO	S117517343		613 W LUNT AVE		IL CHICAGO ENV

City	EDR ID	Site Name	Site Address	Zip	Database(s)
CHICAGO	S115763857		2609 WEST LUNT		IL SPILLS
CHICAGO	S115746527		4545 WEST LYNDAL		IL SPILLS
CHICAGO	S115497462	ALPHA BAKING CO.	4545 WEST LYNDAL		IL RGA LUST
CHICAGO	S117502517		4545 W LYNDAL		IL CHICAGO ENV
CHICAGO	S117464548		1400 S LYNN		IL CHICAGO ENV
CHICAGO	S117890231		618 S LYNN WHITE DR		IL CHICAGO ENV
CHICAGO	S115759250		LYNX CARGO RAMP		IL SPILLS
CHICAGO	S111911869		LYNX CARGO RAMP		IL SPILLS
CHICAGO	S115756663		4545 W. LYNDALE		IL SPILLS
CHICAGO	S117724665		I-294 M.P. #17 NB LANES		IL SPILLS
CHICAGO	S117732076		I-294 M.P. # 17 NB LANES,		IL SPILLS
CHICAGO	1009203774	ARCHAMBAULT ORIGINAL CLNRS	1555 W MA		EDR Hist Cleaner
CHICAGO	S115521565	UNIVERSAL AUTO REPAIR	8836 SOUTH MACKINAW		IL RGA LUST
CHICAGO	S115754622		8836 MACKINAW		IL SPILLS
CHICAGO	1009211033	BARHAM E	2145 MAD		EDR Hist Cleaner
CHICAGO	1009211849	MELEONES ORPHANOS	1906 MAD		EDR Hist Cleaner
CHICAGO	1009216016	ASHLAND HAT SHOP	1619 MAD		EDR Hist Cleaner
CHICAGO	1009102685	SZUCH JOHN E JR	3333 W MAD		EDR Hist Auto
CHICAGO	1009201359	RUBINSTEIN JACOB	2932 W MAD		EDR Hist Cleaner
CHICAGO	1009211093	KARLINSKI MAX	189 W MAD R411		EDR Hist Cleaner
CHICAGO	1009210615	SLATZEN MORRIS	2332 MAD		EDR Hist Cleaner
CHICAGO	1009213008	CASPER ALFRED	2840 MAD		EDR Hist Cleaner
CHICAGO	1009214508	LORENTZ WALLIE G SON	5227 MAD		EDR Hist Cleaner
CHICAGO	1009101026	LUNDGREN CHRIS E	4532 W MAD		EDR Hist Auto
CHICAGO	1009114834	BOONE MCKINNON	4258 MAD		EDR Hist Auto
CHICAGO	1009214774	JONES GEORGE	2666 MAD		EDR Hist Cleaner
CHICAGO	1009210627	HUMMEL FREDERICK J	2951 MAD		EDR Hist Cleaner
CHICAGO	1009201482	YEE SAM	2128 W MAD		EDR Hist Cleaner
CHICAGO	1009200258	THERIANOS BROS	1935 W MAD		EDR Hist Cleaner
CHICAGO	1009212777	FOX LEON	4902 1/2 MAD		EDR Hist Cleaner
CHICAGO	1009210181	ZUTTERMEISTER MARTIN C	3037 W MAD		EDR Hist Cleaner
CHICAGO	1009200837	SWANSON LARSON	5515 W MAD		EDR Hist Cleaner
CHICAGO	1009101876	READ BROSSEAU	5477 W MAD		EDR Hist Auto
CHICAGO	1009200270	ELIOTT PETER F	3245 W MAD		EDR Hist Cleaner
CHICAGO	1009202946	KEDZIE HAT CAP CLEANING WORKS	3207 W MAD		EDR Hist Cleaner
CHICAGO	1009203538	ANSTED WALTER	3157 W MAD		EDR Hist Cleaner
CHICAGO	1009200282	MERENBERG ABE	668 W MAD		EDR Hist Cleaner
CHICAGO	1009198185	AUSTIN HAND LAUNDRY	5608 W MAD		EDR Hist Cleaner
CHICAGO	1009119920	DUFFYS GARAGE	4441 3 MAD		EDR Hist Auto
CHICAGO	1009100962	GRAFF HOWARD	5461 W MAD		EDR Hist Auto
CHICAGO	1009103764	MADISON AUTO SERVICE	5255 W MAD		EDR Hist Auto
CHICAGO	1009115353	HAMLIN MOTOR GARAGE	3839 MAD		EDR Hist Auto
CHICAGO	1009212770	MARKUS OSCAR	1304 MAD		EDR Hist Cleaner
CHICAGO	1009116204	LUNDGREN CHRISTIAN	4532 MAD		EDR Hist Auto
CHICAGO	1009117520	ECONOMNY AUTO RADIATOR WORKS	5052 MAD		EDR Hist Auto
CHICAGO	1009203701	CHATZ SIMON	5632 W MAD		EDR Hist Cleaner
CHICAGO	1009212327	ISAACS SAMUEL	5928 MAD		EDR Hist Cleaner

City	EDR ID	Site Name	Site Address	Zip	Database(s)
CHICAGO	1009213360	ROSENBERG ABRAHAM	3300 MAD		EDR Hist Cleaner
CHICAGO	1009212353	SEIENIA ARSHAG	200 W MAD		EDR Hist Cleaner
CHICAGO	1009199341	LEE ON	3035 W MAD		EDR Hist Cleaner
CHICAGO	1009215188	PARIS GUST	8219 MAD		EDR Hist Cleaner
CHICAGO	1009105071	LOCKWOOD GARAGE	5323 W MAD		EDR Hist Auto
CHICAGO	1009212254	SWEENEY DOROTHY MRS	1220 MAD		EDR Hist Cleaner
CHICAGO	1009200404	KEE FRANK	1715 W MAD		EDR Hist Cleaner
CHICAGO	1009198422	MOY SAM	3856 W MAD		EDR Hist Cleaner
CHICAGO	1009202722	MOY FRANK	2741 W MAD		EDR Hist Cleaner
CHICAGO	1009214093	MILLS WM	5404 MAD		EDR Hist Cleaner
CHICAGO	1009209390	WEST TOWN WET WASH CO	337 MAD		EDR Hist Cleaner
CHICAGO	1009199484	MOY SING	1837 W MAD		EDR Hist Cleaner
CHICAGO	1009200403	KEE FRANK	1527 W MAD		EDR Hist Cleaner
CHICAGO	1009200008	LUNG SANG	2239 W MAD		EDR Hist Cleaner
CHICAGO	1009214517	MOY WILLIE	1626 MAD		EDR Hist Cleaner
CHICAGO	1009202721	MOY FRANK	1159 W MAD		EDR Hist Cleaner
CHICAGO	1009201975	EXCEL LAUNDRY	1122 W MAD		EDR Hist Cleaner
CHICAGO	1009213610	MOY FRANK	1159 MAD		EDR Hist Cleaner
CHICAGO	1009205332	GOODMAN JACOB	2023 W MAD		EDR Hist Cleaner
CHICAGO	1009116223	MASCHET CHARLES	5465 MAD		EDR Hist Auto
CHICAGO	1009102456	ILSEMANN WM F	2557 W MAD		EDR Hist Auto
CHICAGO	1009214657	KING CHARHE	5359 MAD		EDR Hist Cleaner
CHICAGO	1009211890	MING YULN	4237 MAD		EDR Hist Cleaner
CHICAGO	1009210458	CAVANNA PETER A	3824 MAD		EDR Hist Cleaner
CHICAGO	1009212323	INGRAM CHARLES	5401 MAD		EDR Hist Cleaner
CHICAGO	1009102622	ERLICH JOS	2635 W MAD		EDR Hist Auto
CHICAGO	1009206483	FINE ISIDORE	3355 W MAD		EDR Hist Cleaner
CHICAGO	1009214424	MOY TUEING	3322 MAD		EDR Hist Cleaner
CHICAGO	1009212622	LALONDE JOHN F	5148 1/2 MAD		EDR Hist Cleaner
CHICAGO	1009212643	FINE ISIDORE	3355 MAD		EDR Hist Cleaner
CHICAGO	1009205793	DUCAS PETER	3945 W MAD		EDR Hist Cleaner
CHICAGO	1009207375	PREIB N CO	4222 W MAD		EDR Hist Cleaner
CHICAGO	1009201406	SAM CHARLIE	3327 W MAD		EDR Hist Cleaner
CHICAGO	1009214007	RICHMOND BROS CO THE	189 W MAD R201		EDR Hist Cleaner
CHICAGO	1009200047	CALUMET LAUNDRY CO	2538 W MAD		EDR Hist Cleaner
CHICAGO	1009200461	BRAKAS GEO	1627 W MAD		EDR Hist Cleaner
CHICAGO	1009102687	TANNENBAUM FRANKS	5471 W MAD		EDR Hist Auto
CHICAGO	1009211295	SCHUTTLE CHRIST	41138 MAD		EDR Hist Cleaner
CHICAGO	1009200089	AURELIO FRANK	921 W MAD		EDR Hist Cleaner
CHICAGO	1009212368	TEMKIN LOUIS	5632 MAD		EDR Hist Cleaner
CHICAGO	1009200062	UDESKY SON	934 W MAD		EDR Hist Cleaner
CHICAGO	1009102698	STEWART A T	5829 W MAD		EDR Hist Auto
CHICAGO	1009214763	MANN SAMUEL J	2923 MAD		EDR Hist Cleaner
CHICAGO	1009213655	PINSKY SAMUEL	3447 1/2 MAD		EDR Hist Cleaner
CHICAGO	1009199312	LON KEEN	2441 W MAD		EDR Hist Cleaner
CHICAGO	1009200580	ECONOMICAL HAND LAUNDRY	1248 W MAD		EDR Hist Cleaner
CHICAGO	1009114831	BISHOP FRED C	5177 MAD		EDR Hist Auto



City	EDR ID	Site Name	Site Address	Zip	Database(s)
CHICAGO	1009215191	PETSI HARRY L	2351 MAD		EDR Hist Cleaner
CHICAGO	1009212644	FINE LOUIS	3241 MAD		EDR Hist Cleaner
CHICAGO	1009210701	VAN VORIDEN ANTONIA C	4948 MAD		EDR Hist Cleaner
CHICAGO	1009203347	KLINE CHRISTNE	3241 W MAD		EDR Hist Cleaner
CHICAGO	1009104460	QUIRK BROS GARAGE	1204 W MAD		EDR Hist Auto
CHICAGO	1009199494	MOY WILLIE	1626 W MAD		EDR Hist Cleaner
CHICAGO	1009116220	MARKS GEORGE M	1239 MAD		EDR Hist Auto
CHICAGO	1009213546	PARISIAN CLEANERS DYERS	2324 W MAD		EDR Hist Cleaner
CHICAGO	1009116316	KUNKEL BROS	5308 MAD		EDR Hist Auto
CHICAGO	1009101238	SIEGAL RADIATOR WELDING CO	4339 W MAD		EDR Hist Auto
CHICAGO	1009105606	JONES SAML	2652 W MAD		EDR Hist Auto
CHICAGO	1009211170	RUBIN DAVID	1248 MAD		EDR Hist Cleaner
CHICAGO	1009200748	TUENG MOY	3322 W MAD		EDR Hist Cleaner
CHICAGO	1009200905	LEE CHIN	2905 W MAD		EDR Hist Cleaner
CHICAGO	1009115852	MADISON AUTO RADIATOR CO	1746 MAD		EDR Hist Auto
CHICAGO	1009213003	CALUMET DOUGLAS LAUNDRY CO	2542 MAD		EDR Hist Cleaner
CHICAGO	1009212181	CROCKER PHILIP H	1041A W MAD		EDR Hist Cleaner
CHICAGO	1009205039	WEST END CLEANERS	4338 W MAD		EDR Hist Cleaner
CHICAGO	1009198876	LEE WING	3105 W MAD		EDR Hist Cleaner
CHICAGO	1009212332	JESSUP CHARLES M	2324 MAD		EDR Hist Cleaner
CHICAGO	1009105782	GLICK BENJ	2627 W MAD		EDR Hist Auto
CHICAGO	1009214166	NEWMAN LOUIS	5664 MAD		EDR Hist Cleaner
CHICAGO	1009214162	NAWRATIL CHARLES	4146 MAD		EDR Hist Cleaner
CHICAGO	1009104362	TUITE FRANCIS M	1834 W MAD		EDR Hist Auto
CHICAGO	1009204192	SLAVAS EITMONT	5103 W MAD		EDR Hist Cleaner
CHICAGO	1009211323	LINES RICHARD	2051 MAD		EDR Hist Cleaner
CHICAGO	1009201855	MALTZ CHASINICK	3163 W MAD		EDR Hist Cleaner
CHICAGO	1009200169	PARKSIDE HAND LAUNDRY	3311 W MAD		EDR Hist Cleaner
CHICAGO	1009205274	WARDROBE THE	5808 W MAD		EDR Hist Cleaner
CHICAGO	1009212460	2810 N CLARK	3856 MAD		EDR Hist Cleaner
CHICAGO	1009103324	MAYFIELD GARAGE	5901 W MAD		EDR Hist Auto
CHICAGO	1009100956	GOLDBERG BROS	5101 W MAD		EDR Hist Auto
CHICAGO	1009212881	GREAT WESTERN LAUNDRY	2125 MAD		EDR Hist Cleaner
CHICAGO	1009120053	COLUMBIA GARAGE CO	3335 7 MAD		EDR Hist Auto
CHICAGO	1009117975	MAYPOLE JOHN B	5901 MAD		EDR Hist Auto
CHICAGO	1009215299	MADLIN CLEANIG SHOE	1906 W MAD		EDR Hist Cleaner
CHICAGO	1009103317	MARVEL GARAGE	4239 W MAD		EDR Hist Auto
CHICAGO	1009201706	JONES ANNA MRS	2666 W MAD		EDR Hist Cleaner
CHICAGO	1009211465	ASHLAND LAUNDRY	1607 MAD		EDR Hist Cleaner
CHICAGO	1009211032	BANCEVSKY CHAS	2017 MAD		EDR Hist Cleaner
CHICAGO	1009212830	SANG LUNG	2239 MAD		EDR Hist Cleaner
CHICAGO	1009201068	GOLD JOS	1845 W MAD		EDR Hist Cleaner
CHICAGO	1009102333	COLUMBUS PARK GARAGE	5817 W MAD		EDR Hist Auto
CHICAGO	1009213648	PERELGUT PERELGUT LAVINE	4344 MAD		EDR Hist Cleaner
CHICAGO	1009209964	NEW WAY LANUNRY SERVICE CORP	5321 MAD		EDR Hist Cleaner
CHICAGO	1009198593	ORIENTAL LAUNDRY CO	122 W MAD		EDR Hist Cleaner
CHICAGO	1009210737	ORIENTAL LAUNDRY CO	1222 MAD		EDR Hist Cleaner

City	EDR ID	Site Name	Site Address	Zip	Database(s)
CHICAGO	1009204894	UNION CLEANERS DYERS	2954 W MAD		EDR Hist Cleaner
CHICAGO	1009203773	ARCHAMBAULT LOUIS J	3513 W MAD		EDR Hist Cleaner
CHICAGO	1009201863	MARVEL HAND LAUNDRY	4237 W MAD		EDR Hist Cleaner
CHICAGO	1009205897	MEDVADOW MAX	5329 W MAD		EDR Hist Cleaner
CHICAGO	1009201162	MUNGERS WEST SIDE LAUNDRY	1437 W MAD		EDR Hist Cleaner
CHICAGO	1009214875	MADISON WET WASH LAUNDRY	3030 MAD		EDR Hist Cleaner
CHICAGO	1009203694	CAVANNA P A	5714 W MAD		EDR Hist Cleaner
CHICAGO	1009214494	NABITOWSKY LOUIS	2117 MAD		EDR Hist Cleaner
CHICAGO	1009212246	WOSK HYMAN	3109 MAD		EDR Hist Cleaner
CHICAGO	1009212823	SAM MAY	1854 MAD		EDR Hist Cleaner
CHICAGO	1009200201	ISO HARRY	5052 W MAD		EDR Hist Cleaner
CHICAGO	1009215168	YEE SAM	2034 MAD		EDR Hist Cleaner
CHICAGO	1009102862	SECURITY GARAGE SERVICE CO	2550 W MAD		EDR Hist Auto
CHICAGO	1009200285	MID CITY LAUNDRY	836 W MAD		EDR Hist Cleaner
CHICAGO	1009102384	STAR WEST MOTOR GARAGE	1239 W MAD		EDR Hist Auto
CHICAGO	1009096428	B H GAS GREASING STATION	4658 W MAD		EDR Hist Auto
CHICAGO	1009200711	SPRINGHELD HAND LAUNDRY	3925 W MAD		EDR Hist Cleaner
CHICAGO	1009212640	FIGLER HARRY	2209 MAD		EDR Hist Cleaner
CHICAGO	1009213058	KRAUS BROS LOEWRY CO	3517 MAD		EDR Hist Cleaner
CHICAGO	1009205750	STEIN MORRIS	2043 W MAD		EDR Hist Cleaner
CHICAGO	1009097880	GARAGE OWNERS OIL CO	3958 W MAD		EDR Hist Auto
CHICAGO	1009209960	PUBLIC SERVICE LAUNDRY CO	4422 MAD		EDR Hist Cleaner
CHICAGO	1009097922	WAGGONERS SERVICE STATION	854 W MAD		EDR Hist Auto
CHICAGO	1009213380	STEIN MORRIS	2044 MAD		EDR Hist Cleaner
CHICAGO	1009103479	ELMERS AUTOMOTIVE SERVICE STA	4630 W MAD		EDR Hist Auto
CHICAGO	1009212813	MOY CHARLEY	1329 MAD		EDR Hist Cleaner
CHICAGO	1009212203	WALSH WM J	1441 MAD		EDR Hist Cleaner
CHICAGO	1009201113	CHIN YUEN	4404 W MAD		EDR Hist Cleaner
CHICAGO	1009202429	PARIS GEO	3219 W MAD		EDR Hist Cleaner
CHICAGO	1009211036	BARTELS ELSIE MRS	81 E MAD R417		EDR Hist Cleaner
CHICAGO	1009210948	GREENBERG MAX	2504 MAD		EDR Hist Cleaner
CHICAGO	1009205907	KRAUS BROS LOEWY CO	3517 W MAD		EDR Hist Cleaner
CHICAGO	1009200272	FLECTHER W A	2347 W MAD		EDR Hist Cleaner
CHICAGO	1009200742	TOON AUK	4218 W MAD		EDR Hist Cleaner
CHICAGO	1009205806	GAULT CLEANING PRESSING SHOP	357 W MAD		EDR Hist Cleaner
CHICAGO	1009203540	ARCHAMBAULT LOUIS J	2254 W MAD		EDR Hist Cleaner
CHICAGO	1009114298	WOODBURY CLIFFORD	4914 MAD		EDR Hist Auto
CHICAGO	1009210608	WALSH EDWARD	5815 MAD		EDR Hist Cleaner
CHICAGO	1009198188	BALKIN SAML	5403 W MAD		EDR Hist Cleaner
CHICAGO	1009200824	MOY CHARLEY	1329 W MAD		EDR Hist Cleaner
CHICAGO	1009103654	WHEELER WM H	3431 W MAD		EDR Hist Auto
CHICAGO	1009103649	WEST TOWN MOTOR SERVICE	4440 W MAD		EDR Hist Auto
CHICAGO	S115739288		5118 W. MADISON AVE.		IL SPILLS
CHICAGO	S115735773		5727 W. MADISON		IL SPILLS
CHICAGO	S115503186	COX, DONNA	3801 WEST MADISON AVE.		IL RGA LUST
CHICAGO	S115497912	AMOCO OIL CO. #16502	4700 WEST MADISON		IL RGA LUST
CHICAGO	1009074442	TRYAD AUTOMOTIVE INC	435 MADISON AVE		EDR Hist Auto

City	EDR ID	Site Name	Site Address	Zip	Database(s)
CHICAGO	S117461912		1234 E MADISON ST		IL CHICAGO ENV
CHICAGO	S115719775		4310 WEST MADISON		IL SPILLS
CHICAGO	S115756779		2316 W. MADISON AVE.		IL SPILLS
CHICAGO	S115750613		1200 WEST MADISON AVENUE		IL SPILLS
CHICAGO	S115736555		1800 W. MADISON		IL SPILLS
CHICAGO	S115501863	CHICAGO, CITY OF	2316 WEST MADISON AVE.		IL RGA LUST
CHICAGO	S115766102		500 W MADISON (MADISON @ CANAL ST)		IL SPILLS
CHICAGO	S115763532		5663 WEST MADISON		IL SPILLS
CHICAGO	S115768116		500 W MADISON		IL SPILLS
CHICAGO	S117461941		1235 E MADISON AVENUE PARK		IL CHICAGO ENV
CHICAGO	2013055163		MADISON ST DOCK		ERNS
CHICAGO	1009075366	AAMCO TRANSMISSIONS	311 MADISON AVE		EDR Hist Auto
CHICAGO	S117463781		1335 E MADISON AVENUE PARK		IL CHICAGO ENV
CHICAGO	S115522670	WESTSIDE PLANNING & DEVELOPMENT	4940 WEST MADISON AVE.		IL RGA LUST
CHICAGO	S117461070		1201 E MADISON ST		IL CHICAGO ENV
CHICAGO	S117461729		1227 E MADISON AVENUE PARK		IL CHICAGO ENV
CHICAGO	S115723379		5200 WEST MADISON		IL SPILLS
CHICAGO	S115761208		3801 WEST MADISON AVE.		IL SPILLS
CHICAGO	S115734940		29 E. MADISON		IL SPILLS
CHICAGO	S115756778		2316 W. MADISON AVE.		IL SPILLS
CHICAGO	S115497874	AMOCO OIL CO. #15937	5727 WEST MADISON		IL RGA LUST
CHICAGO	S115496780	201 MADISON L.L.C.	201 MADISON		IL RGA LUST
CHICAGO	S115511038	LADLAW TRANSIT, INC.	4510 WEST MADISON		IL RGA LUST
CHICAGO	S117464223		1356 E MADISON ST		IL CHICAGO ENV
CHICAGO	S117463847		1338 E MADISON AVENUE PARK		IL CHICAGO ENV
CHICAGO	S112362637		3000 MADISON - BELLWOOD		IL SPILLS
CHICAGO	S113808018		MADISON ST. N. OF UNION STATION		IL SPILLS
CHICAGO	S115776532		1200 W MADISON		IL SPILLS
CHICAGO	S115776037		MADISON ST. N. OF UNION STATION		IL SPILLS
CHICAGO	S115760151		5727 WEST MADISON		IL SPILLS
CHICAGO	S115719387		500 WEST MADISON		IL SPILLS
CHICAGO	S115744994		1500 W. MADISON		IL SPILLS
CHICAGO	S115756949		2316 W. MADISON AVE.		IL SPILLS
CHICAGO	S115739935		1633 W. MADISON		IL SPILLS
CHICAGO	S115738897		2320 W. MADISON		IL SPILLS
CHICAGO	S115765551		901 MADISON DEVELOPMENT LLC		IL SPILLS
CHICAGO	S115764041		1411 W. MADISON		IL SPILLS
CHICAGO	S115501864	CHICAGO, CITY OF	2320 WEST MADISON		IL RGA LUST
CHICAGO	S115501835	CHICAGO, CITY OF	1200 WEST MADISON AVE.		IL RGA LUST
CHICAGO	S115501794	CHICAGO, CITY OF DEPT. OF ENVIRONMENT	2316 WEST MADISON		IL RGA LUST
CHICAGO	S115496937	901 MADISON DEVELOPMENT LLC	901 MADISON AVENUE		IL RGA LUST
CHICAGO	S115517484	S & J PROPERTIES INC.	4111-4119 WEST MADISON		IL RGA LUST
CHICAGO	S115512835	METRO CHICAGO SPORTS FACILITY JOINT VENTURE	1800 WEST MADISON		IL RGA LUST
CHICAGO	S115774226		4111-4119 W MADISON		IL SPILLS
CHICAGO	S117515786		5951 W MADISON		IL CHICAGO ENV
CHICAGO	S117462903		1301 E MADISON AVENUE PARK		IL CHICAGO ENV

City	EDR ID	Site Name	Site Address	Zip	Database(s)
CHICAGO	S115756018		4940 W. MADISON AVE.		IL SPILLS
CHICAGO	S115742114		1633 W. MADISON		IL SPILLS
CHICAGO	S115753437		2324 W MADISON		IL SPILLS
CHICAGO	S115501865	CHICAGO, CITY OF	2324 WEST MADISON		IL RGA LUST
CHICAGO	S115522854	WILLETT TRUCKING	4510 WEST MADISON		IL RGA LUST
CHICAGO	S115518339	SHELL OIL CO.	5200 WEST MADISON		IL RGA LUST
CHICAGO	S115721508		4700 WEST MADISON		IL SPILLS
CHICAGO	S115740044		4700 WEST MADISON		IL SPILLS
CHICAGO	S115765154		500 WEST MADISON		IL SPILLS
CHICAGO	S115516245	PUBLIC BUILDING COMMISSION OF CHICAGO	5727 WEST MADISON		IL RGA LUST
CHICAGO	S117462817		1300 N MAGNOLIA AVE		IL CHICAGO ENV
CHICAGO	S117470733		1801 N MAGNOLIA AVE		IL CHICAGO ENV
CHICAGO	S111892931		14 N MAIN		IL SPILLS
CHICAGO	91203326		MAIN RAIL YARD		ERNS
CHICAGO	S115775916		MAIN BRANCH OF THE CHICAGO RIVER AT STATE ST.		IL SPILLS
CHICAGO	S112354306		MAIN POST OFFICE		IL SPILLS
CHICAGO	S115741439		14 N. MAIN		IL SPILLS
CHICAGO	S115774670		MAIN LINE		IL SPILLS
CHICAGO	S112352401		MAIN BRANCH OF CHICAGO RIVER AT STATE ST.		IL SPILLS
CHICAGO	S111926463		#2 MAIN TRACK		IL SPILLS
CHICAGO	S111927432		MAIN LINE CD 509.7/RAIL		IL SPILLS
CHICAGO	S115733955		4900 S. MAJOR		IL SPILLS
CHICAGO	S115731522		4900 S. MAJOR		IL SPILLS
CHICAGO	S115517252	ROSE PACKING	4900 SOUTH MAJOR		IL RGA LUST
CHICAGO	S115760555		6126 S. MANARD		IL SPILLS
CHICAGO	S111913627		6126 S MANARD		IL SPILLS
CHICAGO	S117474828		2035 N MANDELL AVE		IL CHICAGO ENV
CHICAGO	S115753077		4400 N. MANGO		IL SPILLS
CHICAGO	S115505938	FOJTIK, WILLIAM	4400 NORTH MANGO		IL RGA LUST
CHICAGO	S111920461		E MANHEIM PROVISIO YARD		IL SPILLS
CHICAGO	S112356227		MANHOLE UNIV. AVENUE 100 FT N 59TH ST.		IL SPILLS
CHICAGO	2001030690		MANKATO MP 0.0		HMIRS
CHICAGO	S115772204		MANNHEIM RD AT IRVING PARK RD.		IL SPILLS
CHICAGO	1009075031	MIDAS AUTO SERVICE EXPERTS	2611 N MANNHEIM RD		EDR Hist Auto
CHICAGO	S117508536		5200 N MANNHEIM RD		IL CHICAGO ENV
CHICAGO	1009076045	GAS CITY LTD	2300 S MANNHEIM RD		EDR Hist Auto
CHICAGO	S111926036		MANNHEIM RD AND IRVING PARK RD		IL SPILLS
CHICAGO	S117512448		5600 N MANNHEIM RD		IL CHICAGO ENV
CHICAGO	S117489329		3240 N MANNHEIM RD		IL CHICAGO ENV
CHICAGO	S110363845		MANNHEIM RD & IRVING PARK RD		IL SPILLS
CHICAGO	S112360807		MANNHEIM & LAWRENCE (O'HARE AIRPORT)		IL SPILLS
CHICAGO	S117524596		7200 N MANNHEIM RD		IL CHICAGO ENV
CHICAGO	2012007374		N. MANOR AVE		ERNS
CHICAGO	S115740478		3250-3314 MAPLE AVE.		IL SPILLS
CHICAGO	S115751928		3901 W MAPLE AVE		IL SPILLS
CHICAGO	S115515742	PHOENIX OIL CO.	13915 MAPLE ST.		IL RGA LUST
CHICAGO	S111903460		3901 W MAPLE AVE		IL SPILLS

City	EDR ID	Site Name	Site Address	Zip	Database(s)
CHICAGO	S111887888		13915 MAPLE ST		IL SPILLS
CHICAGO	S111891974		3250-3314 MAPLE AVE		IL SPILLS
CHICAGO	S115736389		13915 MAPLE ST.		IL SPILLS
CHICAGO	S111907793		7356 S MAPLE		IL SPILLS
CHICAGO	S115755336		7356 SOUTH MAPLE		IL SPILLS
CHICAGO	S115507410	HABITAT CO.	3250-3314 MAPLE AVE.		IL RGA LUST
CHICAGO	S115762226		222 NORTH MAPLEWOOD		IL SPILLS
CHICAGO	S115764603		320 S. MAPLEWOOD		IL SPILLS
CHICAGO	S115501581	CHICAGO METAL ROLLED PRODUCTS CO.	3715 SOUTH MAPLEWOOD ST.		IL RGA LUST
CHICAGO	S115501553	CHICAGO HOUSING AUTHORITY	320 SOUTH MAPLEWOOD		IL RGA LUST
CHICAGO	S115506563	GENERAL HEALTH CARE CORP.	5527 NORTH MAPLEWOOD		IL RGA LUST
CHICAGO	S115762703		2170 N. MAPLEWOOD ST.		IL SPILLS
CHICAGO	S115742981		1541 NORTH MAPLEWOOD		IL SPILLS
CHICAGO	S117529566		8300 S MAPLEWOOD AVE		IL CHICAGO ENV
CHICAGO	S115501582	CHICAGO METAL ROLLED PRODUCTS CO.	3715 SOUTH MAPLEWOOD		IL RGA LUST
CHICAGO	1009186389	PARAMOUNT CLEANERS	111 W MAPLEWOOD LN		EDR Hist Cleaner
CHICAGO	S115750458		3715 S. MAPLEWOOD ST.		IL SPILLS
CHICAGO	S115750079		3715 S MAPLEWOOD		IL SPILLS
CHICAGO	S115524158	TOD DRUM SERVICE	591 SOUTH MAPLEWOOD		IL RGA HWS
CHICAGO	S115742455		5527 N. MAPLEWOOD		IL SPILLS
CHICAGO	1009102747	ARCADIA GARAGE	5529 N MAPLWD AV		EDR Hist Auto
CHICAGO	1009117510	GUTHIER LAWRENCE	2115 N MAPLWD AV		EDR Hist Auto
CHICAGO	1009206181	KUTULIS KASAMIR	4256 S MAPLWD AV		EDR Hist Cleaner
CHICAGO	1009101044	WINTER HENRY W	1601 N MAPLWD AV		EDR Hist Auto
CHICAGO	1009212814	MOY CHARLEY	221 W MARC RD		EDR Hist Cleaner
CHICAGO	S115718220		1840 NORTH MARCEY		IL SPILLS
CHICAGO	S115746597		1800 N. MARCEY		IL SPILLS
CHICAGO	98449599		37FT PC MARGARET MARY BURNHAM HABR SLIP Q-49		ERNS
CHICAGO	S117530409		850 W MARGATE		IL CHICAGO ENV
CHICAGO	S117496541		3950 N MARINE DR		IL CHICAGO ENV
CHICAGO	94364363		MARINE OIL TERMINAL CICERO AVE		ERNS
CHICAGO	S112356074		MARIOTTE HOTEL ON HIGGINS RD		IL SPILLS
CHICAGO	S115736423		MI. MARKER 326 CHIC.RIVER		IL SPILLS
CHICAGO	S112355807		280 MI MARKER ON I-55 W OF 1ST ST		IL SPILLS
CHICAGO	1009116219	MARKET ST GARAGE CO	110 N MARKET		EDR Hist Auto
CHICAGO	1009118007	LOOP GARAGE SERVICE CO	136 N MARKET		EDR Hist Auto
CHICAGO	2012024683		MARKET CENTER		ERNS
CHICAGO	S111893190		8400 S MARLAND AVE		IL SPILLS
CHICAGO	S115741698		8400 SOUTH MARLAND AVE.		IL SPILLS
CHICAGO	1009102169	RODIGHIER JOHN	59 W MARQ RD		EDR Hist Auto
CHICAGO	1009211108	DER CHARLIE	10 W MARQ RD		EDR Hist Cleaner
CHICAGO	1009211682	KIRZ HYMAN	213 W MARQ RD		EDR Hist Cleaner
CHICAGO	1009098170	MARQUETTE SERVICE STA	3158 W MARQ RD		EDR Hist Auto
CHICAGO	1009204566	GOLDMAN MAX	1353 E MARQ RD		EDR Hist Cleaner
CHICAGO	1009206240	KUSHNER DAVID	1407 E MARQ RD		EDR Hist Cleaner
CHICAGO	1009102883	PRINCESS GARAGE	17 W MARQ RD		EDR Hist Auto
CHICAGO	1009093941	KRUBA MICHL	312 E MARQ RD		EDR Hist Auto

City	EDR ID	Site Name	Site Address	Zip	Database(s)
CHICAGO	1009200924	SING CHAS	1355 E MARQ RD		EDR Hist Cleaner
CHICAGO	1009098041	CALLAHAN JOHN O	2058 W MARQ RD		EDR Hist Auto
CHICAGO	1009095761	MESSINGER ARTH	1953 W MARQ RD		EDR Hist Auto
CHICAGO	1009102326	MUELLER WALTER H	214 W MARQ RD		EDR Hist Auto
CHICAGO	S117533631		9662 S MARQUETTE AVE		IL CHICAGO ENV
CHICAGO	S117528095		800 E MARQUETTE DR		IL CHICAGO ENV
CHICAGO	S117531459		8858 S MARQUETTE RD		IL CHICAGO ENV
CHICAGO	S117891072		9562 S MARQUETTE RD		IL CHICAGO ENV
CHICAGO	S115761375		1600 W. MARQUETTE AVE.		IL SPILLS
CHICAGO	S115747641		2010 WEST MARQUETTE		IL SPILLS
CHICAGO	S117531173		8719 S MARQUETTE RD		IL CHICAGO ENV
CHICAGO	2013043731		MARQUETTE ROAD		ERNS
CHICAGO	S117479419		234 E MARQUETTE DR		IL CHICAGO ENV
CHICAGO	S117461324		1211 S MARQUETTE AVE		IL CHICAGO ENV
CHICAGO	S117469545		1716 E MARQUETTE RD		IL CHICAGO ENV
CHICAGO	S115736942		402 E. MARQUETTE		IL SPILLS
CHICAGO	S117530949		8636 S MARQUETTE RD		IL CHICAGO ENV
CHICAGO	S117533314		9500 S MARQUETTE RD		IL CHICAGO ENV
CHICAGO	S117521287		6611 S MARQUETTE AVE		IL CHICAGO ENV
CHICAGO	S117456334		1017 E MARQUETTE DR		IL CHICAGO ENV
CHICAGO	S115515720	PHILLIPS PETROLEUM CO.	2010 WEST MARQUETTE		IL RGA LUST
CHICAGO	S117521736		6700 S MARQUETTE RD		IL CHICAGO ENV
CHICAGO	S115522886	WILLIAMS CLINIC	402 EAST MARQUETTE		IL RGA LUST
CHICAGO	S115746858		2010 W. MARQUETTE		IL SPILLS
CHICAGO	S117521380		6623 S MARQUETTE AVE		IL CHICAGO ENV
CHICAGO	S117521258		6608 S MARQUETTE AVE		IL CHICAGO ENV
CHICAGO	S115730405		MARSHALL BLVD. MP 454		IL SPILLS
CHICAGO	S111881909		MARSHALL BLVD MP 454		IL SPILLS
CHICAGO	S117523314		700 S MARSHFIELD AVE		IL CHICAGO ENV
CHICAGO	2010928212		111 MARSHFIELD		ERNS
CHICAGO	S117478576		2300 N MARSHFIELD AVE		IL CHICAGO ENV
CHICAGO	S115520878	TREMBACKI, DAVID	4215-4229 SOUTH MARSHFIELD		IL RGA LUST
CHICAGO	S115744024		5837 NORTH MARSHFIELD		IL SPILLS
CHICAGO	S115504278	DREMBACKI, DAVID	4215-4229 SOUTH MARSHFIELD		IL RGA LUST
CHICAGO	S117460817		11900 S MARSHFIELD AVE		IL CHICAGO ENV
CHICAGO	S115744023		2700 NORTH MARSHFIELD		IL SPILLS
CHICAGO	1009209959	PROGRESSIVE WET WASH LAUNDRY REAR	848 MARSHFIELD AV		EDR Hist Cleaner
CHICAGO	S111905953		6341 S MARTIN LUTHER KING JR DR		IL SPILLS
CHICAGO	S111895483		MARTIN SERVICE STATION 3731 W ROOSEVELT RD		IL SPILLS
CHICAGO	S115729158		2501 S. MARTIN LUTHER KIN		IL SPILLS
CHICAGO	S111885931		5514 S MARTIN LUTHER KING		IL SPILLS
CHICAGO	S115498297	AMOCO OIL CO.	5514 SOUTH MARTIN LUTHER KING DR.		IL RGA LUST
CHICAGO	S111888099		3357 S MARTIN LUTHER KING DR		IL SPILLS
CHICAGO	S115737284		9901 MARTIN LUTHER KING		IL SPILLS
CHICAGO	S115754419		6341 S. MARTIN LUTH KING		IL SPILLS
CHICAGO	S115512841	METRO PIER & EXPO AUTHORITY	2400 SOUTH MARTIN LUTHER KING DR.		IL RGA LUST
CHICAGO	S115511117	LAKE MEADOWS ASSOC.	3357 SOUTH MARTIN LUTHER KING DR.		IL RGA LUST

City	EDR ID	Site Name	Site Address	Zip	Database(s)
CHICAGO	S111903812		2211 S MARTIN LUTHER KING DR		IL SPILLS
CHICAGO	S111899823		2211 S MARTIN LUTHER KING DR		IL SPILLS
CHICAGO	S115753072		7850 S. MARTIN LUTHER DRI		IL SPILLS
CHICAGO	S115752279		2211 S MARTIN LUTHER KING		IL SPILLS
CHICAGO	S115763494		2524 S. MARTIN LUTHER KING DRIVE		IL SPILLS
CHICAGO	S108045920		2524 S MARTIN LUTHER KING DR		IL SPILLS
CHICAGO	S115748334		2211 S MARTIN LUTHER KING		IL SPILLS
CHICAGO	S111905100		2211 S MARTIN LUTHER KING JR BLVD		IL SPILLS
CHICAGO	S115498029	AMOCO OIL CO. #5087	2501 SOUTH MARTIN LUTHER KING DR.		IL RGA LUST
CHICAGO	S115512541	MCDONALD CORP., SOUTH REGION	6341 SOUTH MARTIN LUTHER KING JR. DR.		IL RGA LUST
CHICAGO	S111886424		2400 S MARTIN LUTHER KING JR DR		IL SPILLS
CHICAGO	S115772478		4415 S. MARTIN LUTHER KIND DR.		IL SPILLS
CHICAGO	S111903811		2211 S MARTIN LUTHER KING DR		IL SPILLS
CHICAGO	S115752278		2211 S MARTIN LUTHER KING		IL SPILLS
CHICAGO	S115501640	CHICAGO PUBLIC SCHOOL DISTRICT	4415 SOUTH MARTIN LUTHER KING DRIVE		IL RGA LUST
CHICAGO	S115509103	ILLINOIS SECRETARY OF STATE	9901 MARTIN LUTHER KING DR.		IL RGA LUST
CHICAGO	876689		9500 MARTIN LUTHER KING DR SHELL GAS STATION		ERNS
CHICAGO	S115734926		2400 MARTIN LUTHER KING		IL SPILLS
CHICAGO	2000544679		MARTIN LUTHER KING DRIVE	0	ERNS
CHICAGO	S111888781		9901 MARTIN LUTHER KING DR		IL SPILLS
CHICAGO	S115734433		5514 S. MARTIN L. KING		IL SPILLS
CHICAGO	1009094523	KOZLA LOUIS A	6904 S MARY		EDR Hist Auto
CHICAGO	S115765388		ST MARY'S OF NAZARETH HOSPITAL CENTER 2233 W DIVISION		IL SPILLS
CHICAGO	S115738070		8018 MARYLAND		IL SPILLS
CHICAGO	S115735498		5815 S. MARYLAND		IL SPILLS
CHICAGO	S117463997		13430 S MARYLAND AVE		IL CHICAGO ENV
CHICAGO	S115723112		8654 SOUTH MARYLAND		IL SPILLS
CHICAGO	S111886998		5815 S MARYLAND		IL SPILLS
CHICAGO	S117463999		13435 S MARYLAND AVE		IL CHICAGO ENV
CHICAGO	S117463928		13400 S MARYLAND AVE		IL CHICAGO ENV
CHICAGO	S112358939		MARYLAND MANOR		IL SPILLS
CHICAGO	S115520804	TOWN, STEVEN DR.	8654 SOUTH MARYLAND		IL RGA LUST
CHICAGO	S117463977		13421 S MARYLAND AVE		IL CHICAGO ENV
CHICAGO	1008124762	WISCONSIN CAN CO INC	5437 MASASOIT		IL AIRS
CHICAGO	S115511876	M.D.M. CONSTRUCTION INC.	4350 NORTH MASON ST.		IL RGA LUST
CHICAGO	S117474121		2007 N MASON AVE		IL CHICAGO ENV
CHICAGO	S115523017	WISCONSIN CAN CO.	5437 SOUTH MASSASOIT		IL RGA LUST
CHICAGO	S115734722		5437 S. MASSOSOIT		IL SPILLS
CHICAGO	96484236		MATERIAL WAS IN CONCRETE CONTAINMENT / ABSORBENT MATERIAL AP		ERNS
CHICAGO	1009114650	JOHNSON CLARA J	537 MATHER		EDR Hist Auto
CHICAGO	S115501616	CHICAGO PARK DIST.	6010 WEST MATSON AVE., INDIANA ROAD PARK		IL RGA LUST
CHICAGO	1009204188	SILVERMAN NATHAN	1220 W MAXL		EDR Hist Cleaner
CHICAGO	S115521597	UNIVERSITY OF ILLINOIS AT CHICAGO	943 WEST MAXWEL ST.		IL RGA LUST
CHICAGO	S117474210		201 W MAXWELL ST		IL CHICAGO ENV
CHICAGO	S117518830		631 S MAY ST		IL CHICAGO ENV
CHICAGO	S112363481		3754 W. MAY		IL SPILLS

City	EDR ID	Site Name	Site Address	Zip	Database(s)
CHICAGO	S115501923	CHICAGO, CITY OF	6901 SOUTH MAY		IL RGA LUST
CHICAGO	S115749661		6901 S. MAY		IL SPILLS
CHICAGO	S117457055		10400 S MAY ST		IL CHICAGO ENV
CHICAGO	S117518627		628 S MAY ST		IL CHICAGO ENV
CHICAGO	S115722128		3754 WEST MAY		IL SPILLS
CHICAGO	S115755374		8150 SOUTH MAY		IL SPILLS
CHICAGO	S115515981	PONY EXPRESS COURIER CORP.	14 NORTH MAY		IL RGA LUST
CHICAGO	1009114155	WILSON FRED F	631 S MAY		EDR Hist Auto
CHICAGO	S115741617		14 NORTH MAY		IL SPILLS
CHICAGO	S115762988		2340 WEST MAYPOLE		IL SPILLS
CHICAGO	S117520040		643 N MC CLURG CT		IL CHICAGO ENV
CHICAGO	S117511216		544 N MC CLURG CT		IL CHICAGO ENV
CHICAGO	S117512158		5542 N MC VICKER AVE		IL CHICAGO ENV
CHICAGO	S117507526		5101 S MC VICKER AVE		IL CHICAGO ENV
CHICAGO	S117509472		526 N MC CLURG CT		IL CHICAGO ENV
CHICAGO	S117506168		4947 N MC VICKER AVE		IL CHICAGO ENV
CHICAGO	S117502802		4600 S MC DOWELL AVE		IL CHICAGO ENV
CHICAGO	S117502214		4522 S MC DOWELL AVE		IL CHICAGO ENV
CHICAGO	S117504253		4740 W MC LEAN AVE		IL CHICAGO ENV
CHICAGO	S117496033		3912 W MC LEAN AVE		IL CHICAGO ENV
CHICAGO	S117499454		425 E MC FETRIDGE DR		IL CHICAGO ENV
CHICAGO	S117499292		424 E MC FETRIDGE DR		IL CHICAGO ENV
CHICAGO	S117501993		4506 S MC DOWELL AVE		IL CHICAGO ENV
CHICAGO	S117500738		440 N MC CLURG CT		IL CHICAGO ENV
CHICAGO	S117492895		3549 W MC LEAN AVE		IL CHICAGO ENV
CHICAGO	S117486086		2945 N MC VICKER AVE		IL CHICAGO ENV
CHICAGO	S117477686		2225 W MC LEAN AVE		IL CHICAGO ENV
CHICAGO	S117477527		2219 W MC LEAN AVE		IL CHICAGO ENV
CHICAGO	S117478115		2245 N MC VICKER AVE		IL CHICAGO ENV
CHICAGO	S117476768		2151 W MC LEAN AVE		IL CHICAGO ENV
CHICAGO	S117888629		3906 W MC LEAN AVE		IL CHICAGO ENV
CHICAGO	S117523220		6960 N MC ALPIN AVE		IL CHICAGO ENV
CHICAGO	S117507193		505 N MC CLURG CT		IL CHICAGO ENV
CHICAGO	S117518605		6261 N MC CORMICK RD		IL CHICAGO ENV
CHICAGO	S117512017		5531 N MC VICKER AVE		IL CHICAGO ENV
CHICAGO	S117503223		4631 S MC DOWELL AVE		IL CHICAGO ENV
CHICAGO	S117503702		4700 W MC LEAN AVE		IL CHICAGO ENV
CHICAGO	S117515401		5923 S MC VICKER AVE		IL CHICAGO ENV
CHICAGO	S117509039		5230 N MC VICKER AVE		IL CHICAGO ENV
CHICAGO	S117514585		5818 S MC VICKER AVE		IL CHICAGO ENV
CHICAGO	S117502008		4508 S MC DOWELL AVE		IL CHICAGO ENV
CHICAGO	S117493326		3612 W MC LEAN AVE		IL CHICAGO ENV
CHICAGO	S117496743		400 N MC CLURG CT		IL CHICAGO ENV
CHICAGO	S117478254		2250 N MC VICKER AVE		IL CHICAGO ENV
CHICAGO	S117476497		2140 W MC LEAN AVE		IL CHICAGO ENV
CHICAGO	S117474814		2034 W MC LEAN AVE		IL CHICAGO ENV
CHICAGO	S117474688		2029 W MC LEAN AVE		IL CHICAGO ENV



City	EDR ID	Site Name	Site Address	Zip	Database(s)
CHICAGO	S117474571		2023 W MC LEAN AVE		IL CHICAGO ENV
CHICAGO	S117475957		2119 W MC LEAN AVE		IL CHICAGO ENV
CHICAGO	S117479237		2330 W MC LEAN AVE		IL CHICAGO ENV
CHICAGO	S117476942		2163 N MC VICKER AVE		IL CHICAGO ENV
CHICAGO	S117469529		1715 N MC VICKER AVE		IL CHICAGO ENV
CHICAGO	S117464846		1414 W MC LEAN AVE		IL CHICAGO ENV
CHICAGO	S117519278		6341 N MC CORMICK RD		IL CHICAGO ENV
CHICAGO	S117518181		6225 S MC VICKER AVE		IL CHICAGO ENV
CHICAGO	S117518522		6251 N MC CORMICK RD		IL CHICAGO ENV
CHICAGO	S117522263		680 N MC CLURG CT		IL CHICAGO ENV
CHICAGO	S117524943		7241 N MC VICKER AVE		IL CHICAGO ENV
CHICAGO	S117517278		6124 S MC VICKER AVE		IL CHICAGO ENV
CHICAGO	S117508608		5201 S MC VICKER AVE		IL CHICAGO ENV
CHICAGO	S117508443		5169 N MC VICKER AVE		IL CHICAGO ENV
CHICAGO	S117506397		500 N MC CLURG CT		IL CHICAGO ENV
CHICAGO	S117506793		502 N MC CLURG CT		IL CHICAGO ENV
CHICAGO	S117502262		4526 S MC DOWELL AVE		IL CHICAGO ENV
CHICAGO	S117494910		3760 W MC LEAN AVE		IL CHICAGO ENV
CHICAGO	S117493255		3606 W MC LEAN AVE		IL CHICAGO ENV
CHICAGO	S117484682		2813 W MC LEAN AVE		IL CHICAGO ENV
CHICAGO	S117480526		2433 W MC LEAN AVE		IL CHICAGO ENV
CHICAGO	S117479541		2345 W MC LEAN AVE		IL CHICAGO ENV
CHICAGO	S117524214		7122 N MC ALPIN AVE		IL CHICAGO ENV
CHICAGO	S117520095		6434 W MC LEAN AVE		IL CHICAGO ENV
CHICAGO	S117519401		6350 N MC CORMICK RD		IL CHICAGO ENV
CHICAGO	S117518656		630 N MC CLURG CT		IL CHICAGO ENV
CHICAGO	S117518549		6255 N MC CORMICK RD		IL CHICAGO ENV
CHICAGO	S117518534		6253 N MC CORMICK RD		IL CHICAGO ENV
CHICAGO	S117518132		6221 N MC CORMICK RD		IL CHICAGO ENV
CHICAGO	S117517322		6128 S MC VICKER AVE		IL CHICAGO ENV
CHICAGO	S117510854		5413 S MC VICKER AVE		IL CHICAGO ENV
CHICAGO	S117508849		5218 S MC VICKER AVE		IL CHICAGO ENV
CHICAGO	S117503019		4615 S MC DOWELL AVE		IL CHICAGO ENV
CHICAGO	S117508010		5133 N MC VICKER AVE		IL CHICAGO ENV
CHICAGO	S117507776		512 N MC CLURG CT		IL CHICAGO ENV
CHICAGO	S117504492		476 N MC CLURG CT		IL CHICAGO ENV
CHICAGO	S117500529		435 E MC FETRIDGE DR		IL CHICAGO ENV
CHICAGO	S117502606		4551 N MC VICKER AVE		IL CHICAGO ENV
CHICAGO	S117502550		4549 N MC VICKER AVE		IL CHICAGO ENV
CHICAGO	S117493172		3600 W MC LEAN AVE		IL CHICAGO ENV
CHICAGO	S117488861		3214 W MC LEAN AVE		IL CHICAGO ENV
CHICAGO	S117485206		2849 W MC LEAN AVE		IL CHICAGO ENV
CHICAGO	S117485037		2838 W MC LEAN AVE		IL CHICAGO ENV
CHICAGO	S117478852		2312 W MC LEAN AVE		IL CHICAGO ENV
CHICAGO	S117477380		2213 W MC LEAN AVE		IL CHICAGO ENV
CHICAGO	S117477151		2200 W MC LEAN AVE		IL CHICAGO ENV
CHICAGO	S117476072		2123 N MC VICKER AVE		IL CHICAGO ENV

City	EDR ID	Site Name	Site Address	Zip	Database(s)
CHICAGO	S117502410		4537 S MC DOWELL AVE		IL CHICAGO ENV
CHICAGO	S117508683		5208 S MC VICKER AVE		IL CHICAGO ENV
CHICAGO	S117500284		4334 N MC VICKER AVE		IL CHICAGO ENV
CHICAGO	S117513532		5707 N MC VICKER AVE		IL CHICAGO ENV
CHICAGO	S117496948		401 E MC FETRIDGE DR		IL CHICAGO ENV
CHICAGO	S117515715		5947 N MC COOK AVE		IL CHICAGO ENV
CHICAGO	S117515514		5932 S MC VICKER AVE		IL CHICAGO ENV
CHICAGO	S117499479		4250 N MC VICKER AVE		IL CHICAGO ENV
CHICAGO	S117510036		5328 N MC VICKER AVE		IL CHICAGO ENV
CHICAGO	S117506753		5017 N MC VICKER AVE		IL CHICAGO ENV
CHICAGO	S117491116		3402 W MC LEAN AVE		IL CHICAGO ENV
CHICAGO	S117484614		2807 N MC VICKER AVE		IL CHICAGO ENV
CHICAGO	S117475040		2043 W MC LEAN AVE		IL CHICAGO ENV
CHICAGO	S117480486		2431 W MC LEAN AVE		IL CHICAGO ENV
CHICAGO	S117479165		2327 W MC LEAN AVE		IL CHICAGO ENV
CHICAGO	S117474003		2000 W MC LEAN AVE		IL CHICAGO ENV
CHICAGO	S117890371		645 N MC CLURG CT		IL CHICAGO ENV
CHICAGO	S117517883		6201 N MC CORMICK RD		IL CHICAGO ENV
CHICAGO	S117518477		6249 N MC CORMICK RD		IL CHICAGO ENV
CHICAGO	S117520321		6451 W MC LEAN AVE		IL CHICAGO ENV
CHICAGO	S117520359		6455 W MC LEAN AVE		IL CHICAGO ENV
CHICAGO	S117501770		446 N MC CLURG CT		IL CHICAGO ENV
CHICAGO	S117518577		6259 N MC CORMICK RD		IL CHICAGO ENV
CHICAGO	S117518567		6257 N MC CORMICK RD		IL CHICAGO ENV
CHICAGO	S117504538		480 N MC CLURG CT		IL CHICAGO ENV
CHICAGO	S117502976		4612 S MC DOWELL AVE		IL CHICAGO ENV
CHICAGO	S117502625		4552 S MC DOWELL AVE		IL CHICAGO ENV
CHICAGO	S117514051		5745 N MC VICKER AVE		IL CHICAGO ENV
CHICAGO	S117509793		5312 N MC VICKER AVE		IL CHICAGO ENV
CHICAGO	S117496715		400 E MC FETRIDGE DR		IL CHICAGO ENV
CHICAGO	S117498258		4136 N MC VICKER AVE		IL CHICAGO ENV
CHICAGO	S117482675		2627 N MC VICKER AVE		IL CHICAGO ENV
CHICAGO	S117474368		2016 W MC LEAN AVE		IL CHICAGO ENV
CHICAGO	S117477798		2230 W MC LEAN AVE		IL CHICAGO ENV
CHICAGO	S117525355		7318 N MC VICKER AVE		IL CHICAGO ENV
CHICAGO	S117525114		7263 N MC VICKER AVE		IL CHICAGO ENV
CHICAGO	S117523064		6940 N MC ALPIN AVE		IL CHICAGO ENV
CHICAGO	S117511596		550 N MC CLURG CT		IL CHICAGO ENV
CHICAGO	S117513697		5718 N MC VICKER AVE		IL CHICAGO ENV
CHICAGO	S117512825		5625 N MC VICKER AVE		IL CHICAGO ENV
CHICAGO	S117508789		5214 S MC VICKER AVE		IL CHICAGO ENV
CHICAGO	S117508729		5210 S MC VICKER AVE		IL CHICAGO ENV
CHICAGO	S117507749		5118 S MC VICKER AVE		IL CHICAGO ENV
CHICAGO	S117493769		3644 W MC LEAN AVE		IL CHICAGO ENV
CHICAGO	S117493221		3602 W MC LEAN AVE		IL CHICAGO ENV
CHICAGO	S117492147		3503 W MC LEAN AVE		IL CHICAGO ENV
CHICAGO	S117491425		3426 W MC LEAN AVE		IL CHICAGO ENV

City	EDR ID	Site Name	Site Address	Zip	Database(s)
CHICAGO	S117484853		2825 W MC LEAN AVE		IL CHICAGO ENV
CHICAGO	S117479356		2336 W MC LEAN AVE		IL CHICAGO ENV
CHICAGO	S117479083		2323 W MC LEAN AVE		IL CHICAGO ENV
CHICAGO	S117478802		2310 N MC VICKER AVE		IL CHICAGO ENV
CHICAGO	S117474276		2012 W MC LEAN AVE		IL CHICAGO ENV
CHICAGO	S117515996		600 N MC CLURG CT		IL CHICAGO ENV
CHICAGO	S117513610		5712 N MC VICKER AVE		IL CHICAGO ENV
CHICAGO	S117513110		5645 N MC VICKER AVE		IL CHICAGO ENV
CHICAGO	S117499310		4240 N MC VICKER AVE		IL CHICAGO ENV
CHICAGO	S117494167		3707 W MC LEAN AVE		IL CHICAGO ENV
CHICAGO	S117493733		3641 W MC LEAN AVE		IL CHICAGO ENV
CHICAGO	S117493274		3608 W MC LEAN AVE		IL CHICAGO ENV
CHICAGO	S117486038		2941 N MC VICKER AVE		IL CHICAGO ENV
CHICAGO	S117485652		2911 W MC LEAN AVE		IL CHICAGO ENV
CHICAGO	S117485091		2841 W MC LEAN AVE		IL CHICAGO ENV
CHICAGO	S117476617		2145 W MC LEAN AVE		IL CHICAGO ENV
CHICAGO	S117474659		2027 W MC LEAN AVE		IL CHICAGO ENV
CHICAGO	S117517929		6204 S MC VICKER AVE		IL CHICAGO ENV
CHICAGO	S111888380		405 MCCLUD CT		IL SPILLS
CHICAGO	S115736882		405 MCCLUD COURT		IL SPILLS
CHICAGO	S117519669		6401 S MCFETRIDGE DR		IL CHICAGO ENV
CHICAGO	S115503474	D&M PARTNERSHIP	3906 WEST MCLEAN		IL RGA LUST
CHICAGO	S115729463		3906 WEST MCLEAN		IL SPILLS
CHICAGO	S115498541	ARCHDIOCESE OF CHICAGO	2245 NORTH MCVICKER		IL RGA LUST
CHICAGO	S115769735		2245 N MCVICKER		IL SPILLS
CHICAGO	S115717620		5214 SOUTH MCVICKERS		IL SPILLS
CHICAGO	S111906637		5214 S MCVICKERS		IL SPILLS
CHICAGO	S115775843		MDWAY AIRPORT GATE B5		IL SPILLS
CHICAGO	S115763386		5930 S MEADE		IL SPILLS
CHICAGO	S117533997		4401 N. MEADE		IL SPILLS
CHICAGO	S115724772		1147 MEDILL		IL SPILLS
CHICAGO	S115761330		2635 W. MEDILL		IL SPILLS
CHICAGO	S117523038		6935 W MEDILL AVE		IL CHICAGO ENV
CHICAGO	S115504345	DUNN ENTERPRISES	1727 MEDILL LN.		IL RGA LUST
CHICAGO	S115743800		1727 MEDILL LANE		IL SPILLS
CHICAGO	S115513568	MONARCK ASPHALT	1147 MEDILL		IL RGA LUST
CHICAGO	S117524544		7180 W MEDILL AVE		IL CHICAGO ENV
CHICAGO	S111895290		1727 MEDILL LN		IL SPILLS
CHICAGO	S117522418		6812 W MEDILL AVE		IL CHICAGO ENV
CHICAGO	S115514605	NORTHSIDE AUTO	2635 WEST MEDILL		IL RGA LUST
CHICAGO	S111876278		1147 MEDILL		IL SPILLS
CHICAGO	S115746178		1727 WEST MEIDILL		IL SPILLS
CHICAGO	S111897668		1727 W MEIDILL		IL SPILLS
CHICAGO	S115501940	CHICAGO, CITY OF	MEIGS FIELD/TERMINAL BLDG./15TH ST. @ LAKE MICHIGA		IL RGA LUST
CHICAGO	S115750860		MEIGS FIELD/TERMINAL BLDG		IL SPILLS
CHICAGO	S115501941	CHICAGO, CITY OF	MEIGS FIELD/TERMINAL BLDG./15TH ST. @ LAKE MICHIGAN		IL RGA LUST
CHICAGO	1009210174	UNITED RUG CARPET CLEANERS	1959 MEIROSE		EDR Hist Cleaner

City	EDR ID	Site Name	Site Address	Zip	Database(s)
CHICAGO	93323553		3234,3236,3240,5606 WEST MELROSE		ERNS
CHICAGO	S111903629		6600 MELVINA AVE		IL SPILLS
CHICAGO	S115752096		6600 MELVINA AVE		IL SPILLS
CHICAGO	S115520125	SUN CHEMICAL	6600 MELVINA AVE.		IL RGA LUST
CHICAGO	S117475591		2101 N MENDELL ST		IL CHICAGO ENV
CHICAGO	1009205753	STEVENS ISAAC H	1021B MENTROSE AV		EDR Hist Cleaner
CHICAGO	S117503623		470 W MERCHANDISE MART PLZ		IL CHICAGO ENV
CHICAGO	S117473940		200 W MERCHANDISE MART PLZ		IL CHICAGO ENV
CHICAGO	S117459416		1129 W MERCHANDISE MART PLZ		IL CHICAGO ENV
CHICAGO	8749		MERCHANT MART AT WELLS AND NEW ORLEANS, 15TH FLOOR, WEST WIN		ERNS
CHICAGO	93352422		4700 SOUTH MERIMAC RAIL YARD		ERNS
CHICAGO	S115738223		4700 S. MERIMAC AVE.		IL SPILLS
CHICAGO	92110107		4700 S MERIMAC		HMIRS
CHICAGO	S117533949		5664 S, MERIMAC AVE.		IL SPILLS
CHICAGO	S117567120		5664 S. MERIMAC AVE.,		IL SPILLS
CHICAGO	2000090363		4700 S MERIMAC		HMIRS
CHICAGO	90060370		MERRIMAC AVE.		HMIRS
CHICAGO	S112356292		5825 N MERRIMAC NEAR ALLEY		IL SPILLS
CHICAGO	S115764190		4700 S. MERRIMAC		IL SPILLS
CHICAGO	2004715154		METRA 45		ERNS
CHICAGO	2004721184		METRO NORTH LINE ON MILWAUKEE DISTRICT		ERNS
CHICAGO	S112354045		I-55, 1/2 MI S OF CNETRAL AVE EXIT N8		IL SPILLS
CHICAGO	1009113954	TWENTY FIRST STREET GAS STATION REAR	2101 S MICH AV		EDR Hist Auto
CHICAGO	1009110497	HUNT WALLIS CO	2121 S MICH AV		EDR Hist Auto
CHICAGO	1009212200	CALUMET CLEANERS DYERS	11043 MICH		EDR Hist Cleaner
CHICAGO	1009095954	WHITE SWAN GASOLINE CO	624 S MICH AV R1409		EDR Hist Auto
CHICAGO	1009110515	ROSELAND GASOLINE STA	11420 S MICH AV		EDR Hist Auto
CHICAGO	1009216179	RAINBOW CLEANERS	11320 S MICH AV		EDR Hist Cleaner
CHICAGO	1009210697	UP TO DATE LAUNDRY CO	11021 S MICH		EDR Hist Cleaner
CHICAGO	1009117426	GRAFF MOTOR COACH CO	5201 S MICH AV		EDR Hist Auto
CHICAGO	1009114996	SHERIDAN PARTS SERVICE CO	2939 S MICH		EDR Hist Auto
CHICAGO	1009205438	WOUTERS LAUNDRY	5915 S MICH AV		EDR Hist Cleaner
CHICAGO	1009098067	SHOTEL OIL CO	3859 S MICH AV		EDR Hist Auto
CHICAGO	1009215205	ROWLAND TAILORS	11342 S MICH AV		EDR Hist Cleaner
CHICAGO	1009206159	MONTANA JIGAMIAN	11503 S MICH AV		EDR Hist Cleaner
CHICAGO	1009216000	TESHJEHN MICHAEL	11107 S MICH AV		EDR Hist Cleaner
CHICAGO	1009117556	DEMPSEY FORQUERAN	1223 S MICH AV		EDR Hist Auto
CHICAGO	1009121622	DELS SERVICE STA	12341 S MICH AV		EDR Hist Auto
CHICAGO	1009102434	LEVY JAMES MOTORS CO	2257 S MICH AV		EDR Hist Auto
CHICAGO	1009114686	HAHN STANLEY	11624 S MICH AV		EDR Hist Auto
CHICAGO	1009105337	BOYD CHAS R	5105 S MICH AV		EDR Hist Auto
CHICAGO	1009210396	ROSELAND RUG RENOVATOR WET WASH LAUNDR	10557 S MICH AV		EDR Hist Cleaner
CHICAGO	1009120956	UNITED BONDED GARAGES INC	310 S MICH AV R730		EDR Hist Auto
CHICAGO	1009115837	LEWANDOWSKI STANLEY	12000 S MICH AV		EDR Hist Auto
CHICAGO	1009100983	HESSSELFELDT NELSON	10632 S MICH AV		EDR Hist Auto
CHICAGO	1009112467	TRYOIL BROS	3400 S MICH AV		EDR Hist Auto

City	EDR ID	Site Name	Site Address	Zip	Database(s)
CHICAGO	1009114154	WILTE SAINTE CLAIRE CO	1631 S MICH AV		EDR Hist Auto
CHICAGO	1009103664	AUTO BRASS MFG CO	3514 S MICH AV		EDR Hist Auto
CHICAGO	1009118247	HUDSON MOTAR CO OF ILL SERVICE STA	2220 MICH AV		EDR Hist Auto
CHICAGO	1009117946	GOODWELD CO	2801 S MICH AV		EDR Hist Auto
CHICAGO	1009102486	KUNKEL JOS	11624 S MICH		EDR Hist Auto
CHICAGO	1009102632	HOWARD EDWARD M	2600 S MICH AV		EDR Hist Auto
CHICAGO	1009118235	HOFVANDER OSCAR S A	2961 S MICH AV		EDR Hist Auto
CHICAGO	1009205908	KRAUS BROS LOEWY CO	5101 S MICH AV		EDR Hist Cleaner
CHICAGO	1009206241	WOODY WM E	4418 S MICH AV		EDR Hist Cleaner
CHICAGO	1009116836	AUTO LAMP REPAIR CO	1249 S MICH AV		EDR Hist Auto
CHICAGO	1009114159	WIRTZ JAKE	2819 S MICH AV		EDR Hist Auto
CHICAGO	1009105832	DEPENDON GARAGE REAR	3821 S MICH AV		EDR Hist Auto
CHICAGO	1009097586	GREATER CHICAGO SERVICE STA	9956 S MICH AV		EDR Hist Auto
CHICAGO	1009119357	ENTERPRISE AUTO REPAIR CO	4042 S MICH		EDR Hist Auto
CHICAGO	1009115832	LEUFFGEN BETHIG GOENEWEIN	11000 S MICH AV		EDR Hist Auto
CHICAGO	1009098100	ROXANA PETROLEUM CORN	624 S MICH BLVD		EDR Hist Auto
CHICAGO	1009112470	TURNER MELVILLE A REAR	5137 S MICH AV		EDR Hist Auto
CHICAGO	1009114286	STANDARD AUTO SERVICE CO	3152 S MICH		EDR Hist Auto
CHICAGO	1009205679	CSINCSAK JOS	11746 S MICH AV		EDR Hist Cleaner
CHICAGO	1009117985	MICHIGAN AV GARAGE	4608 S MICH AV		EDR Hist Auto
CHICAGO	1009206598	FAULTNESS CLNRS DYERS	5959 S MICH		EDR Hist Cleaner
CHICAGO	1009213077	LEE TOM	10726 S MICH		EDR Hist Cleaner
CHICAGO	1009097935	SOUTHWAY SUPER SERVICE STA	12304 S MICH AV		EDR Hist Auto
CHICAGO	1009117563	AMERICAN AUTO SALES REPAIR CO	1640 S MICH AV		EDR Hist Auto
CHICAGO	1009097946	STANDARD OIL CO	910 MICH AV		EDR Hist Auto
CHICAGO	1009100960	GORDON FRANK REAR	5115 S MICH AV		EDR Hist Auto
CHICAGO	1009096346	ANDRIEUX OIL CO	5106 S MICH AV		EDR Hist Auto
CHICAGO	1009114574	MILES FRANK C	4447 S MICH AV		EDR Hist Auto
CHICAGO	1009103341	MICHIGAN AVENUE GARAGE	4008 S MICH AV		EDR Hist Auto
CHICAGO	1009122647	DANIELS SERVICE STATION REAR	2644 S MICH AV		EDR Hist Auto
CHICAGO	1009114577	RELIABLE SERVICE STA	4800 S MICH AV		EDR Hist Auto
CHICAGO	1009116560	SCHNEIDER GOLSON	2827 S MICH AV		EDR Hist Auto
CHICAGO	1009114287	STANDARD AUTO SHEET METAL WORKS	3440 S MICH AV		EDR Hist Auto
CHICAGO	1009117549	DAVIDSON FRED A	3524 S MICH AV		EDR Hist Auto
CHICAGO	1009113835	VIDOVIC JOHN	3647 S MICH AV		EDR Hist Auto
CHICAGO	1009203649	AZGIRENOS GEO	10945 S MICH AV		EDR Hist Cleaner
CHICAGO	1009211169	ROSELAND WET WASH CO	10316 S MICH AV		EDR Hist Cleaner
CHICAGO	1009116536	PANGBOMN L D CO THE	1603 S MICH AV		EDR Hist Auto
CHICAGO	1009210750	PETERSON JOHN W	11221 S MICH AV		EDR Hist Cleaner
CHICAGO	1009216151	WAH LOUIS	11535 S MICH AV		EDR Hist Cleaner
CHICAGO	1009102172	ROSELAND BUICK SALES CO	10954 S MICH		EDR Hist Auto
CHICAGO	1009104088	KLEAN RITE AUTO LAUNDRY CO	332 S MICH AV R2045		EDR Hist Auto
CHICAGO	1009119915	DOWNTOWN GARAGE	720 S MICH AV		EDR Hist Auto
CHICAGO	1009117425	GOULD JOHN	11009 S MICH AV		EDR Hist Auto
CHICAGO	1009119701	LAWRENCE L CO	1522 S MICH AV		EDR Hist Auto
CHICAGO	1009214095	MITCHELL FRANK E	10841 S MICH AV		EDR Hist Cleaner
CHICAGO	1009203577	CALUMENT CLNRS DYERS	11043 S MICH		EDR Hist Cleaner

City	EDR ID	Site Name	Site Address	Zip	Database(s)
CHICAGO	1009098093	ROSELAND MANOR SERVICE STA	10156 S MICH AV		EDR Hist Auto
CHICAGO	1009115050	NICHOLSON FLEMING	3130 S MICH AV		EDR Hist Auto
CHICAGO	1009116205	NATIONAL AUTO SERVICE	1606 S MICH AV		EDR Hist Auto
CHICAGO	1009097710	SINCLAIR OIL CO	332 S MICH BLVD		EDR Hist Auto
CHICAGO	1009117947	GORDON FRANK	3831 S MICH AV		EDR Hist Auto
CHICAGO	1009212616	GORDON ISADORE	10735 S MICH AV		EDR Hist Cleaner
CHICAGO	1009201158	MORGAN LINEN SERVICE INC	2023 S MICH AV		EDR Hist Cleaner
CHICAGO	1009116396	THOMPSON FRANK	5509 S MICH AV		EDR Hist Auto
CHICAGO	1009105806	ENTERPRISE AUTO REPAIR CO	4042 S MICH AV		EDR Hist Auto
CHICAGO	1009215955	GORGODIAN SAMUEL	11453 S MICH AV		EDR Hist Cleaner
CHICAGO	1009215182	MOHTESIAN NICHOLAS	11311 S MICH AV		EDR Hist Cleaner
CHICAGO	1009101241	SIMMS MAGNETO SERVICE CO	2724 S MICH AV		EDR Hist Auto
CHICAGO	1009117457	FONTAINE ALFRED	3300 S MICH AV		EDR Hist Auto
CHICAGO	1009206107	BECKER THEO	2128 H MICH AV		EDR Hist Cleaner
CHICAGO	1009115206	KUCINAHIS JOSEPH	10558 MICH AV		EDR Hist Auto
CHICAGO	1009097917	DEPENDENT SERVICE STA	11724 S MICH AV		EDR Hist Auto
CHICAGO	1009122163	KUCINSKIS FRANK	10558 60 MICH AV		EDR Hist Auto
CHICAGO	1014624556	COMED SUBSTATION TSS-41/ROSELAND	10801 SOUTH MICHAGAN		PCB TRANSFORMER
CHICAGO	1014628418	COMED SUBSTATION TSS-41/ROSELAND	10801 SOUTH MICHAGAN		PCB TRANSFORMER
CHICAGO	2002594346		2230 MICHGAN AVE	0	ERNS
CHICAGO	S115720248		316 NORTH MICHIGAN		IL SPILLS
CHICAGO	S115730001		11555 S. MICHIGAN		IL SPILLS
CHICAGO	S115729157		3900 S. MICHIGAN		IL SPILLS
CHICAGO	S115766550		2337 S. MICHIGAN		IL SPILLS
CHICAGO	94400021		MICHIGAN AND EAST WACKER		ERNS
CHICAGO	S115768975		4838 S. MICHIGAN		IL SPILLS
CHICAGO	S117463929		13400 S MICHIGAN AVE		IL CHICAGO ENV
CHICAGO	S115735772		3103 S. MICHIGAN		IL SPILLS
CHICAGO	S115740434		1533-37 SO. MICHIGAN		IL SPILLS
CHICAGO	1009122164	AUBLE W C MOTOR CO	24401 S MICHIGAN AV		EDR Hist Auto
CHICAGO	S117463806		13350 S MICHIGAN AVE		IL CHICAGO ENV
CHICAGO	S117455771		1000 N MICHIGAN AVE		IL CHICAGO ENV
CHICAGO	S115744697		7101 SOUTH MICHIGAN		IL SPILLS
CHICAGO	S115772807		1508 MICHIGAN AVE		IL SPILLS
CHICAGO	1014201623	INTERSTATE SMELTING & REFINING CO. OFFICE?	332 S. MICHIGAN		LEAD SMELTERS
CHICAGO	S117460693		1182 N MICHIGAN AVE		IL CHICAGO ENV
CHICAGO	S115770079		3920 S. MICHIGAN		IL SPILLS
CHICAGO	1009114272	LEXINGTON CHICAGO CO RETALL SALES	2209 S MICH LGAN AV		EDR Hist Auto
CHICAGO	1009114274	MARMON CHICAGO CO	2280 S MICH LGAN		EDR Hist Auto
CHICAGO	99631717		MICKE'S DRIVE INN 7829 SOUTHWESTERN AVE		ERNS
CHICAGO	S112357427		1633 W. MIDELLE		IL SPILLS
CHICAGO	S112354706		MIDLAND WAREHOUSE		IL SPILLS
CHICAGO	S112357380		MIDWAY AIRPORT		IL SPILLS
CHICAGO	S115750881		MIDWAY AIRPORT		IL SPILLS
CHICAGO	S115738098		MIDWAY AP/ CONCOURSE C		IL SPILLS
CHICAGO	S115733998		MIDWAY AIRPORT		IL SPILLS
CHICAGO	S111885148		MIDWAY AIRPORT 58TH & CICERO		IL SPILLS

City	EDR ID	Site Name	Site Address	Zip	Database(s)
CHICAGO	S108047305		MIDWAY AIRPORT TERMINAL AIRWAY GATE B1		IL SPILLS
CHICAGO	S111927765		MIDWAY AIRPORT 8B9		IL SPILLS
CHICAGO	S115501942	CHICAGO, CITY OF	MIDWAY AIRPORT, 58TH & CICERO AVE.		IL RGA LUST
CHICAGO	S111927889		MIDWAY AIRPORT GATE B12		IL SPILLS
CHICAGO	S112363568		MIDWAY AIRPORT, NORTH HANGER		IL SPILLS
CHICAGO	S115741675		MIDWAY AP FUEL FARM		IL SPILLS
CHICAGO	S115501943	CHICAGO, CITY OF	MIDWAY AIRPORT		IL RGA LUST
CHICAGO	S111889593		MIDWAY AP CONCOURSE C		IL SPILLS
CHICAGO	S115759319		MIDWAY AIRPORT, SIGNATURE WEST		IL SPILLS
CHICAGO	S112352408		MIDWAY AIRPORT-4900 CICERO AVE		IL SPILLS
CHICAGO	S115775928		MIDWAY AIRPORT- 4900 CICERO AVE.		IL SPILLS
CHICAGO	S115735807		MIDWAY AIRPORT		IL SPILLS
CHICAGO	S111885496		MIDWAY AIRPORT		IL SPILLS
CHICAGO	S112359959		MIDWAY AIRPORT		IL SPILLS
CHICAGO	S111902413		MIDWAY AIRPORT		IL SPILLS
CHICAGO	S115721336		MIDWAY AIRPORT PROPERTY		IL SPILLS
CHICAGO	S115759318		MIDWAY AIRPORT, GATE B3		IL SPILLS
CHICAGO	S115764684		MIDWAY AIRPORT 'B' TERMINAL, GATES B1-B17		IL SPILLS
CHICAGO	S111927661		MIDWAY AIRPORT		IL SPILLS
CHICAGO	S111887306		MIDWAY AIRPORT		IL SPILLS
CHICAGO	S115768435		MIDWAY AIRPORT TERMINAL GATE A15		IL SPILLS
CHICAGO	S111922749		MIDWAY AIRPORT TERMINAL GATE A15		IL SPILLS
CHICAGO	S115775119		MIDWAY AIRPORT 8 BRAVO 9		IL SPILLS
CHICAGO	S111349468		MIDWAY AIRPORT		IL SPILLS
CHICAGO	S115760067		MIDWAY AP.		IL SPILLS
CHICAGO	S115740848		MIDWAY AIRPORT		IL SPILLS
CHICAGO	S115764200		MIDWAY AIRPORT TERMINAL GATE B1		IL SPILLS
CHICAGO	S115774078		MIDWAY AIRPORT		IL SPILLS
CHICAGO	S111892344		MIDWAY AIRPORT		IL SPILLS
CHICAGO	S115765000		MIDWAY AIRPORT, B TERMINAL, GATE B-11		IL SPILLS
CHICAGO	S115775014		MIDWAY AIRPORT		IL SPILLS
CHICAGO	S115770919		MIDWAY A/P, 5821 S. CENTRAL AVE		IL SPILLS
CHICAGO	S112352346		MIDWAY AIRPORT GATE B5		IL SPILLS
CHICAGO	S115501669	CHICAGO PUBLIC WORKS	MIDWAY AIRPORT		IL RGA LUST
CHICAGO	S115501492	CHICAGO DEPT. OF AVIATION	MIDWAY AIRPORT		IL RGA LUST
CHICAGO	S115501491	CHICAGO DEPT. OF AVIATION	MIDWAY AIRPORT, CONCOURSE C		IL RGA LUST
CHICAGO	S111912794		MIDWAY AP		IL SPILLS
CHICAGO	S112362916		MIDWAY AIRPORT		IL SPILLS
CHICAGO	S111893167		MIDWAY AIRPORT/FUEL FARM 55TH & CENTRAL		IL SPILLS
CHICAGO	S115775243		MIDWAY AIRPORT GATE B 12		IL SPILLS
CHICAGO	S115722248		MIDWAY AIRPORT - NORTH HANGAR		IL SPILLS
CHICAGO	S112352681		MILE 317 SHIP & SANITARY CANAL		IL SPILLS
CHICAGO	2009908640		MILE MARKER 299.90		ERNS
CHICAGO	2002590669		MILE POST C11	0	ERNS
CHICAGO	S111891726		1/2 MILE N OF I-55 ON PULASKI		IL SPILLS
CHICAGO	2002618930		MILE MARKER 317.1	0	ERNS
CHICAGO	96516421		MILE 317.4 RIGHT BANK		ERNS

City	EDR ID	Site Name	Site Address	Zip	Database(s)
CHICAGO	92254689		MILE MARKER 318		ERNS
CHICAGO	2001566873		MILE POST 00518		ERNS
CHICAGO	2013041946		MILE POST CD 509		ERNS
CHICAGO	2001580948		MILE POST 5.9		ERNS
CHICAGO	2008904976		MILE POST C10.5		ERNS
CHICAGO	93302748		MILE MARKER 277.5		ERNS
CHICAGO	2011989792		MILE POST CD517		ERNS
CHICAGO	93333205		MILE 318.8 CHICAGO SANITARY CANAL		ERNS
CHICAGO	S111888448		1 MILE E OF 4 MILE CRIB, LAKE MICHIGAN		IL SPILLS
CHICAGO	2011994278		MILE POST 53.85		ERNS
CHICAGO	2000540433		MILE 317.5 OF THE	0	ERNS
CHICAGO	2011971898		MILE POST 3.82		ERNS
CHICAGO	2008893703		MILE POST 1.0		ERNS
CHICAGO	2009904976		MILE POST C10.5		ERNS
CHICAGO	S115736950		1 MILE E. OF 4 MI.CRIB		IL SPILLS
CHICAGO	2014081283		MILE POST: DC29 TO DC12		ERNS
CHICAGO	2008908640		MILE MARKER 299.90		ERNS
CHICAGO	2000547095		MILE POST 510	0	ERNS
CHICAGO	2011993812		MILE POST 13.10		ERNS
CHICAGO	2006791836		MILE 330		ERNS
CHICAGO	2008876999		MILE CD 518		ERNS
CHICAGO	2008874437		MILE POST 09514		ERNS
CHICAGO	99650005		MILE MARKER 306 ON CHICAGO SHIP CANAL		ERNS
CHICAGO	99640528		MILE 297.5 ON ILLINOIS RIVER		ERNS
CHICAGO	2007315926		MILE POST: CD 517		ERNS
CHICAGO	2000523929		MILE 329 LITTLE CALUMAT RIVER	0	ERNS
CHICAGO	2010951454		MILE POST 9.69		ERNS
CHICAGO	S115762420		MILEPOST 1.5, CHICAGO SUBDIVISION, CHICAGO DIVISION AT UNION		IL SPILLS
CHICAGO	2012007030		MILEPOST OZA3		ERNS
CHICAGO	2013043634		MILEPOST 16.21		ERNS
CHICAGO	2009915231		MILEPOST 8.4		ERNS
CHICAGO	S112352137		MILEPOST DC 21.36 ON THE BLUE ISLAND SUB.		IL SPILLS
CHICAGO	S115775504		MILEPOST DC21.36 ON THE BLUE ISLAND SUB		IL SPILLS
CHICAGO	2010937997		MILEPOST JJJ36		ERNS
CHICAGO	2010928741		MILEPOST B510		ERNS
CHICAGO	2013042379		MILEPOST 3.9		ERNS
CHICAGO	2009925953		MILEPOST 12.7		ERNS
CHICAGO	2008915231		MILEPOST 8.4		ERNS
CHICAGO	2007321733		MILEPOST 3.7		ERNS
CHICAGO	2010931620		MILEPOST C10.8 LANDERS YARD INTERMODAL		ERNS
CHICAGO	2010942057		MILEPOST CD517		ERNS
CHICAGO	S116416068		MILEPOST 5.9 AT 109 TRACK ( CORWITH RAMP), CHICAGO		IL SPILLS
CHICAGO	S116404907		MILEPOST 5.9 AT 109 TRACK (CORWITH RAMP)		IL SPILLS
CHICAGO	2013041424		MILEPOST 17.8		ERNS
CHICAGO	96477228		MILEPOST B510		ERNS
CHICAGO	2010938289		MILEPOST: CD513		ERNS



City	EDR ID	Site Name	Site Address	Zip	Database(s)
CHICAGO	2005701193	MILEPOST: 2.32	MILEPOST: 2.32		HMIRS
CHICAGO	2008438281	MILEPOST: 2.14	MILEPOST: 2.14		HMIRS
CHICAGO	98433484		MILEPOST:10.8		ERNS
CHICAGO	98441240		MILEPOST:18.0 CANAL STREET YARD		ERNS
CHICAGO	97410621		MILEPOST:B510.5		ERNS
CHICAGO	97407442		MILEPOST:C-10.8		ERNS
CHICAGO	S115773537		MILEPOSTS D0.0-D2.9 - C&M SUBDIVISION		IL SPILLS
CHICAGO	S111926883		MILEPOSTS D 0.0 TO D 2.9		IL SPILLS
CHICAGO	S117323667		1.5 MILES OF DIVERSEY HARBOR ENTRANCE		IL SPILLS
CHICAGO	S115524010	PAXTON LANDFILL CORP #1	0.25 MILES EAST OF PAXTON II		IL RGA HWS
CHICAGO	S112358557		9 MILES N. E. OF CHICAGO		IL SPILLS
CHICAGO	S117566951		1.5 MILES OF EIZERSEY HARBOR,		IL SPILLS
CHICAGO	1009188071	OLYMPIA CLEANERS INC	320 W MILL DR		EDR Hist Cleaner
CHICAGO	S117888186		3301 S MILLARD AVE		IL CHICAGO ENV
CHICAGO	S115754237		5600 S. MILLARD		IL SPILLS
CHICAGO	S115522985	WINKY FOOD PRODUCTS	5225-5259 SOUTH MILLARD		IL RGA LUST
CHICAGO	S111905770		5600 S MILLARD		IL SPILLS
CHICAGO	S115753226		5225-59 SOUTH MILLARD		IL SPILLS
CHICAGO	1009103560	VERNON PARK AUTO REPAIR SHOP	640 MILLER		EDR Hist Auto
CHICAGO	1009102366	SOUTH WATER MARKET GARAGE	1307 MILLER		EDR Hist Auto
CHICAGO	S117461895		1233 S MILLER ST		IL CHICAGO ENV
CHICAGO	1009209865	POPOWSKY ABRAHM	1360 MILLER		EDR Hist Cleaner
CHICAGO	1009118361	BARTUCH FRANK	633 MILLER		EDR Hist Auto
CHICAGO	S117464351		1367 S MILLER ST		IL CHICAGO ENV
CHICAGO	1009206111	BERLIN THE	1447 MILLW AV		EDR Hist Cleaner
CHICAGO	S115767485		2161 N. MILLWAUKEE AVE		IL SPILLS
CHICAGO	S115769567		3181 N. MILLWAUKEE		IL SPILLS
CHICAGO	1009202432	PETRAKIS JOHN	2300 MILW AV		EDR Hist Cleaner
CHICAGO	1009101883	REIKOWSKI LEO	4918 MILW AV		EDR Hist Auto
CHICAGO	1009201220	RAISS JOS	R152 MILW AV		EDR Hist Cleaner
CHICAGO	1009095966	SCHUEMANN HENRY	4860 MILW AV		EDR Hist Auto
CHICAGO	1009211770	KOWALCZYK WALTER	2983 MILW AV		EDR Hist Cleaner
CHICAGO	1009206165	MUNSON EMIL J	5675 MILW AV		EDR Hist Cleaner
CHICAGO	1009098050	TENNERSTEDT MILTON R	1700 MILW AV		EDR Hist Auto
CHICAGO	1009103687	SCHAEFFER CLYDE	1659 MILW AV		EDR Hist Auto
CHICAGO	1009200890	KING GEO	3396 1/2 MILW AV		EDR Hist Cleaner
CHICAGO	1009102427	LAVETT SAM	3915 MILW AV		EDR Hist Auto
CHICAGO	1009105130	BREMS FRED CO	1653 MILW AV		EDR Hist Auto
CHICAGO	1009206177	NORTHWEST CLEANERS DYERS INC	1855 MILW AV		EDR Hist Cleaner
CHICAGO	1009212196	BUSCH JOHN M	4010 MILW AV		EDR Hist Cleaner
CHICAGO	1009206330	SUPERB CLEANING DYEING	1721 MILW		EDR Hist Cleaner
CHICAGO	1009116199	LOSBY BROS	3183 MILW AV		EDR Hist Auto
CHICAGO	1009214514	NORTHWEST CLEANERS DYERS	1885 MILW AV		EDR Hist Cleaner
CHICAGO	1009114540	SHELHOMER SAML J	895 MILW AV		EDR Hist Auto
CHICAGO	1009097780	SUN OIL CO	2463 MILW AV		EDR Hist Auto
CHICAGO	1009211677	KHATONAGIAN PAUL	756 MILW AV		EDR Hist Cleaner
CHICAGO	1009201856	MANDLER PETER O	464 MILW AV		EDR Hist Cleaner

City	EDR ID	Site Name	Site Address	Zip	Database(s)
CHICAGO	1009117987	MILWAUKEE AV GARAGE	4035 37 MILW AV		EDR Hist Auto
CHICAGO	1009103311	NORTHWESTERN GARAGE AUTO LAUNDRY N	3434 38 MILW AV		EDR Hist Auto
CHICAGO	1009101014	NORTHWEST BRAKE SERVICE	2523 MILW AV		EDR Hist Auto
CHICAGO	1009095766	MILES ROBT	4986 MILW AV		EDR Hist Auto
CHICAGO	1009115199	WISS JAS W	2443 MILW AV		EDR Hist Auto
CHICAGO	1009213824	POLUKAYTIS ALEXANDER	2412 MILW AV		EDR Hist Cleaner
CHICAGO	1009210953	HOME WEAVING WORK	1665 MILW AV		EDR Hist Cleaner
CHICAGO	1009102420	LANGE CHAS BROS CO	2623 MILW AV		EDR Hist Auto
CHICAGO	1009095983	PRITIKIN SAML	3377 81 MILW AV		EDR Hist Auto
CHICAGO	1009203697	CENTRAL DVEING CO	1742 MILW AV		EDR Hist Cleaner
CHICAGO	1009201698	ISAACSON LOUIS	720 MILW AV		EDR Hist Cleaner
CHICAGO	1009213074	LEE SING	3157 MILW AV		EDR Hist Cleaner
CHICAGO	1009201341	KLEEN WET WASH LAUNDRY INC	1711 MILW AV		EDR Hist Cleaner
CHICAGO	1009213385	STIFTA JOSEPH	2153 MILW AV		EDR Hist Cleaner
CHICAGO	1009098109	SCHMICHEL DANL	3747 MILW AV		EDR Hist Auto
CHICAGO	1009094061	KERN ANDREW G	3283 MILW AV		EDR Hist Auto
CHICAGO	1009102432	LEO AUTO REPAIR SHOP	953 MILW AV		EDR Hist Auto
CHICAGO	1009211626	ADAMS JAMES	3101 MILW AV		EDR Hist Cleaner
CHICAGO	1009116530	ORLOWSKI OTTO	1118 MILW AV		EDR Hist Auto
CHICAGO	1009097697	STEINER CHRISTIAN	2253 MILW AV		EDR Hist Auto
CHICAGO	1009117531	DESSER AUTO STATION	1744 60 MILW AV		EDR Hist Auto
CHICAGO	1009096030	PAWLAK STANLEY J	3914 MILW AV		EDR Hist Auto
CHICAGO	1009122012	EFFICIENCY AUTO SHOP	2043 MILW AV		EDR Hist Auto
CHICAGO	1009213616	MOY GERGE	4330 MILW AV		EDR Hist Cleaner
CHICAGO	1009212195	BUSCH ALEXANDER	1721 MILW AV		EDR Hist Cleaner
CHICAGO	1009101886	RELIABLE AUTO SERVICE CO	1655 MILW AV		EDR Hist Auto
CHICAGO	1009105366	ACKERMAN HENRY	2156 MILW AV		EDR Hist Auto
CHICAGO	1009118020	MACMORT GARAGE	3670 MILW AV		EDR Hist Auto
CHICAGO	1009210182	ZYWIECKI VINCENT	3161 MILW AV		EDR Hist Cleaner
CHICAGO	1009105835	DESSER AUTO STATION	1744 MILW AV		EDR Hist Auto
CHICAGO	1009105144	BRYJA JOHN	1851 MILW AV		EDR Hist Auto
CHICAGO	1009201729	DOYLE MARY A MRS	4044 MILW AV		EDR Hist Cleaner
CHICAGO	1009095842	CHORPASH BROS	2441 MILW AV		EDR Hist Auto
CHICAGO	1009101013	NORTHWEST AUTO SERVICE CO	1818 MILW		EDR Hist Auto
CHICAGO	1009199324	LEE HOP	2836 MILW AV		EDR Hist Cleaner
CHICAGO	1009202723	MOY FRANK	696 MILW AV		EDR Hist Cleaner
CHICAGO	1009214373	GOLDSTEIN MORRIS	2497 MILW AV		EDR Hist Cleaner
CHICAGO	1009096742	A P SERVICE STATION	6134 MILW AV		EDR Hist Auto
CHICAGO	1009200227	WING LEE	4326 MILW AV		EDR Hist Cleaner
CHICAGO	1009216017	BALODEMAS VASILIOS	4785 MILW AV		EDR Hist Cleaner
CHICAGO	1009098159	M K SERVICE STA	3530 MILW AV		EDR Hist Auto
CHICAGO	1009110355	PORTAGE PARK FILLING STATION	4111 MILW		EDR Hist Auto
CHICAGO	1009097846	NITRO GAS SERVICE STA	412 MILW AV		EDR Hist Auto
CHICAGO	1009202924	LEE SING	3034 MILW AV		EDR Hist Cleaner
CHICAGO	1009115035	QUINN SYLVESTER C	2161 MILW AV		EDR Hist Auto
CHICAGO	1009201792	BERKELHAMER HYMAN	2535 MILW AV		EDR Hist Cleaner
CHICAGO	1009202939	LEE WAH	4761 MILW AV		EDR Hist Cleaner

City	EDR ID	Site Name	Site Address	Zip	Database(s)
CHICAGO	1009212248	YARMO MORRIS	524 MILW AV		EDR Hist Cleaner
CHICAGO	1009206474	JUSCZYNSKI VINCENT	3455 MILW AV		EDR Hist Cleaner
CHICAGO	1009202982	LINCOLN HAT CLEANERS	1632 MILW AV		EDR Hist Cleaner
CHICAGO	1009213229	DENT WM	978 MILW AV		EDR Hist Cleaner
CHICAGO	1009096084	PUMPA KEMILLA	650 MILW AV		EDR Hist Auto
CHICAGO	1009116826	ARMITAGE AUTO SHEET METAL WORKS	2117 MILW AV		EDR Hist Auto
CHICAGO	1009118431	C M GARAGE	3711 MILW AV		EDR Hist Auto
CHICAGO	1009102311	MELESKI FELIX	2634 MILW AV		EDR Hist Auto
CHICAGO	1009120072	CULLOM AUTO SALES GARAGE	4301 3 MILW AV		EDR Hist Auto
CHICAGO	1009098053	SECURITY SERVICE STA	1865 MILW AV		EDR Hist Auto
CHICAGO	1009103986	PATZKE ROBT	3950 MILW AV		EDR Hist Auto
CHICAGO	1009114550	WEINBERG MANDEL	1866 MILW AV		EDR Hist Auto
CHICAGO	1009110503	BUNCH GENRGE COR	MILW AND SAC AV		EDR Hist Auto
CHICAGO	1009102431	LENKISIS LOUIS	4917 MILW AV		EDR Hist Auto
CHICAGO	1009216077	LIBERTY TAILORS CLEANERS	4332 MILW AV		EDR Hist Cleaner
CHICAGO	1009212815	MOY CHARLEY	2971 MILW AV		EDR Hist Cleaner
CHICAGO	1009098278	CAPITOL SERVICE STATION	4164 MILW AV		EDR Hist Auto
CHICAGO	1009115045	RENNAK POMOWSKL	924 MILW AV		EDR Hist Auto
CHICAGO	1009102454	ILLINOIS AUTO RADIATOR BODY CO	2368 MILW AV		EDR Hist Auto
CHICAGO	1009202989	NATIONAL HAT BLEACHERY	821 MILW AV		EDR Hist Cleaner
CHICAGO	1009198834	COLLIER THOS	4919 MILW AV		EDR Hist Cleaner
CHICAGO	1009095978	PORTAGE PK FILLING STA	4111 17 MILW AV		EDR Hist Auto
CHICAGO	1009096091	RAKOCZY ANDREW	3061 MILW AVV		EDR Hist Auto
CHICAGO	1009105791	GOMBERG BENJ	1760 MILW AV		EDR Hist Auto
CHICAGO	1009110354	PEYROT JOHN H	4623 MILW AV		EDR Hist Auto
CHICAGO	1009115031	PROMPT AUTO SERVICE CO	3720 MILW AV		EDR Hist Auto
CHICAGO	1009103811	ROYS SALES SERVICE STATION	4875 MILW		EDR Hist Auto
CHICAGO	1009095982	PRONDERGAST JOHN	2437 MILW AV		EDR Hist Auto
CHICAGO	1009095868	TRIANGLE SERVICE STA	3454 MILW AV		EDR Hist Auto
CHICAGO	1009213914	ZIEGMUNT PETER	4833 MILW AV		EDR Hist Cleaner
CHICAGO	1009212209	ZYWECKI VINCENT	3167 MILW AV		EDR Hist Cleaner
CHICAGO	1009104867	CHALFIN HARRY	2445 MILW AV		EDR Hist Auto
CHICAGO	S118240714		2293 N. MILWAKEE		IL SPILLS
CHICAGO	S118359789		2293 N. MILWALKEE		IL SPILLS
CHICAGO	2012018277		4250 MILWALKEE AVE		ERNS
CHICAGO	S115775318		4250 MILWAUKEE AVE		IL SPILLS
CHICAGO	S113269323	ARMAND LEE CO LTD	840 N MILWAUKEE	60622	IL BOL
CHICAGO	2008891167		208 N MILWAUKEE		ERNS
CHICAGO	S117519522		6367 N MILWAUKEE		IL CHICAGO ENV
CHICAGO	S115774042		MILWAUKEE IN BETWEEN CANAL AND CLINTON		IL SPILLS
CHICAGO	S115498310	AMOCO OIL CO.	6363 MILWAUKEE AVE.		IL RGA LUST
CHICAGO	S118096738		3016 N. MILWAUKEE		IL SPILLS
CHICAGO	S115501801	CHICAGO, CITY OF DEPT. OF ENVIRONMENT	4625 NORTH MILWAUKEE		IL RGA LUST
CHICAGO	S115738187		5514 MILWAUKEE AVE.		IL SPILLS
CHICAGO	S111349448		MILWAUKEE BETWEEN CANAL AND CLINTON		IL SPILLS
CHICAGO	S115774176		5475 N MILWAUKEE		IL SPILLS
CHICAGO	S115501898	CHICAGO, CITY OF	4625 NORTH MILWAUKEE		IL RGA LUST

City	EDR ID	Site Name	Site Address	Zip	Database(s)
CHICAGO	S115501848	CHICAGO, CITY OF	1701 NORTH MILWAUKEE		IL RGA LUST
CHICAGO	S112354804		MILWAUKEE ROAD YARD		IL SPILLS
CHICAGO	S115719870		3666 NORTH MILWAUKEE		IL SPILLS
CHICAGO	S115731225		1820 N. MILWAUKEE		IL SPILLS
CHICAGO	S115501763	CHICAGO, CITY OF - DEPARTMENT OF ENVIRONMENT	1801-1811 NORTH MILWAUKEE		IL RGA LUST
CHICAGO	S115514279	NEWSWEB RADIO COMPANY	5475 NORTH MILWAUKEE		IL RGA LUST
CHICAGO	S115503958	DEVON AUTOMOTIVE	4635 NORTH MILWAUKEE		IL RGA LUST
CHICAGO	S115745324		2037 NORTH MILWAUKEE		IL SPILLS
CHICAGO	S115520480	TFC BANK	4930 NORTH MILWAUKEE		IL RGA LUST
CHICAGO	S115508447	HYDRO DYNAMICS	2037 NORTH MILWAUKEE		IL RGA LUST
CHICAGO	S115515380	PAULSON'S PAINT & WALLPAPER	5514 MILWAUKEE AVE.		IL RGA LUST
CHICAGO	S112354982		MILWAUKEE RR YARD, 2801 GRAND AVENUE		IL SPILLS
CHICAGO	S115751409		4625 N. MILWAUKEE		IL SPILLS
CHICAGO	S118240534		3016 N. MILWAUKEE,		IL SPILLS
CHICAGO	S115762669		1701 NORTH MILWAULKIE		IL SPILLS
CHICAGO	S115768931		3418 NORTH MILWAULKIE AVE.		IL SPILLS
CHICAGO	S116415592		MILWAULKIE AND FOSTER AVE,CHICAGO		IL SPILLS
CHICAGO	S115777046		MILWAULKIE AND FOSTER AVE		IL SPILLS
CHICAGO	S115771529		1801-1811 NORTH MILWAULKIE		IL SPILLS
CHICAGO	S115769463		2211 NORTH MILWAULKIE AVE.		IL SPILLS
CHICAGO	S115766323		1424 NORTH MILWAULKIE		IL SPILLS
CHICAGO	S117521792		6706 S MINERVA AVE		IL CHICAGO ENV
CHICAGO	S115762512		6360 S MINERVA		IL SPILLS
CHICAGO	1009185129	HUBBARD THOS J	4447 S MITCHELL AVE		EDR Hist Cleaner
CHICAGO	1009073376	IRVING S STANDARD	11533 S MITCHELL AVE		EDR Hist Auto
CHICAGO	1009073044	31ST AMOCO	3101 S MITCHELL AVE		EDR Hist Auto
CHICAGO	1009188632	LEE CLEANERS & LAUNDRY	11518 S MITCHELL AVE		EDR Hist Cleaner
CHICAGO	1009183588	WASH TUB LAUNDRY	10940 S MITCHELL AVE		EDR Hist Cleaner
CHICAGO	1009210693	UNION WET WASH LAUNDRY	1717 MLLW AV		EDR Hist Cleaner
CHICAGO	S108047098		I-55 MM 362 HWY		IL SPILLS
CHICAGO	2007313834		MM09514		ERNS
CHICAGO	S115732283		MM301		IL SPILLS
CHICAGO	S112354128		MO-PAC YARD 37TH ST		IL SPILLS
CHICAGO	8714111		MOBIL SERVICE STATION 6700 S. JEFFREY ST		ERNS
CHICAGO	S115747054		1606 NORTH MOBILE		IL SPILLS
CHICAGO	S115514444	NORTH & MOBILE LLC	1606 NORTH MOBILE		IL RGA LUST
CHICAGO	S115751078		5625 S. MOBILE		IL SPILLS
CHICAGO	S115509890	JOHN KINZIE ELEM. SCHOOL	5625 SOUTH MOBILE		IL RGA LUST
CHICAGO	S115513315	MOBIL OIL CO.	05A8B MOBILE ST./9901 SOUTH HALSTED		IL RGA LUST
CHICAGO	2010962542		2457 WEST MOFFIT		ERNS
CHICAGO	S111899935		8650 S MOGAN		IL SPILLS
CHICAGO	2001020311		MONITOR ST		HMIRS
CHICAGO	S115514839	OFENLOCH & SONS	4258 NORTH MONITOR		IL RGA LUST
CHICAGO	2000110149		MONITOR AV.		HMIRS
CHICAGO	9998081441		MONITOR ST		HMIRS
CHICAGO	S115762582		921 S. MONITOR ST		IL SPILLS

City	EDR ID	Site Name	Site Address	Zip	Database(s)
CHICAGO	S115744003		1152 NORTH MONITOR STREET		IL SPILLS
CHICAGO	9999091821		MONITOR ST		HMIRS
CHICAGO	S107747427	ZENECA SPECIALTY INKS	4800 S MONITOR AVE		IL AIRS
CHICAGO	S115736482		4920 S. MONITOR		IL SPILLS
CHICAGO	S115502700	COMCO PLASTICS	4920 SOUTH MONITOR		IL RGA LUST
CHICAGO	1009119905	FURST E A	111 MONOMONEE		EDR Hist Auto
CHICAGO	S117498686		420 E MONROE		IL CHICAGO ENV
CHICAGO	S117491974		350 E MONROE DR		IL CHICAGO ENV
CHICAGO	S115729712		MONROE HARBOR		IL SPILLS
CHICAGO	S115496920	711 MONROE BLDG. CO.	711 WEST MONROE		IL RGA LUST
CHICAGO	S117467581		159 E MONROE DR		IL CHICAGO ENV
CHICAGO	S117526686		76 E MONROE		IL CHICAGO ENV
CHICAGO	S115745394		2608 WEST MONROE AVENUE		IL SPILLS
CHICAGO	S115756537		1065 WEST MONROE		IL SPILLS
CHICAGO	S117458749		111 S MONROE ST		IL CHICAGO ENV
CHICAGO	S115497050	ABMON LLC	1065 WEST MONROE		IL RGA LUST
CHICAGO	S111893740	CITIBANK FSB OF ILLINOIS	711 W MONROE ST	60606	IL SPILLS, IL BOL
CHICAGO	S115510777	KOHLER & ASSOCIATES LLC	2347 WEST MONROE		IL RGA LUST
CHICAGO	S115742250		711 WEST MONROE		IL SPILLS
CHICAGO	S117474169		201 E MONROE DR		IL CHICAGO ENV
CHICAGO	2011993183		MONROE ST		ERNS
CHICAGO	S111881214		MONROE HARBOR, LAKE MICHIGAN		IL SPILLS
CHICAGO	S115500748	CAMPUS CONSTRUCTION	1158-1146 WEST MONROE		IL RGA LUST
CHICAGO	S117496716		400 E MONROE DR		IL CHICAGO ENV
CHICAGO	S112356233		2536 W. MONROE VALLEY		IL SPILLS
CHICAGO	S115762543		1158-1146 WEST MONROE		IL SPILLS
CHICAGO	S115722252		1040 WEST MONROE		IL SPILLS
CHICAGO	S115751504		400 E. MONROE		IL SPILLS
CHICAGO	S115501750	CHICAGO YACHT CLUB	400 EAST MONROE		IL RGA LUST
CHICAGO	S115500881	CARMICHAEL LEASING	1040 WEST MONROE		IL RGA LUST
CHICAGO	S115500880	CARMICHAEL LEASING CO. INC.	1040 WEST MONROE		IL RGA LUST
CHICAGO	S117511573		55 E MONROE DR		IL CHICAGO ENV
CHICAGO	S115761138		2347 W. MONROE		IL SPILLS
CHICAGO	S115740655		1040 W. MONROE		IL SPILLS
CHICAGO	S115740105		5227 W MONROE		IL SPILLS
CHICAGO	S115521328	U.S. POSTAL SERVICE	2419 WEST MONROE		IL RGA LUST
CHICAGO	97406258		MONROE STREET OUTER HARBOR		ERNS
CHICAGO	S117515968		60 E MONROE DR		IL CHICAGO ENV
CHICAGO	S117469131		17 E MONROE DR		IL CHICAGO ENV
CHICAGO	S115758761		400 E. MONROE		IL SPILLS
CHICAGO	1009095704	DUBIN ABR	508 W MONROE		EDR Hist Auto
CHICAGO	S107740670	CHA-ADAMS & WOOD HOUSING DEVELOPMENT	1810,1815,1820 W MONROE		IL AIRS
CHICAGO	S112359832		MONROE ST. HARBOR		IL SPILLS
CHICAGO	S115750398		2419 WEST MONROE		IL SPILLS
CHICAGO	S117526684		76 E MONROE DR		IL CHICAGO ENV
CHICAGO	91227365		MONROE STREET HARBOR		ERNS
CHICAGO	S117484303		2751 N MONT CLARE AVE		IL CHICAGO ENV

City	EDR ID	Site Name	Site Address	Zip	Database(s)
CHICAGO	S117508187		5145 N MONT		IL CHICAGO ENV
CHICAGO	S117484304		2751 N MONT		IL CHICAGO ENV
CHICAGO	S115739933		5045 W. MONTANA		IL SPILLS
CHICAGO	S115765868		1512 W MONTANA		IL SPILLS
CHICAGO	S117509316		5249 N MONTCLARE AVE		IL CHICAGO ENV
CHICAGO	S117482399		2612 N MONTCLARE AVE		IL CHICAGO ENV
CHICAGO	S117511828		5517 N MONTCLARE AVE		IL CHICAGO ENV
CHICAGO	S117482003		2551 N MONTCLARE AVE		IL CHICAGO ENV
CHICAGO	S117508048		5135 N MONTCLARE AVE		IL CHICAGO ENV
CHICAGO	S117507612		5109 N MONTCLARE AVE		IL CHICAGO ENV
CHICAGO	S117507700		5115 N MONTCLARE AVE		IL CHICAGO ENV
CHICAGO	S117483578		2709 N MONTCLARE AVE		IL CHICAGO ENV
CHICAGO	S117508364		5155 N MONTCLARE		IL CHICAGO ENV
CHICAGO	S117510517		5364 N MONTCLARE AVE		IL CHICAGO ENV
CHICAGO	S117507654		5111 N MONTCLARE AVE		IL CHICAGO ENV
CHICAGO	S117507601		5108 N MONTCLARE AVE		IL CHICAGO ENV
CHICAGO	S117484305		2751 N MONTCLARE AVE		IL CHICAGO ENV
CHICAGO	S115751379		1830 WEST MONTEREY		IL SPILLS
CHICAGO	S115501630	CHICAGO POLICE DEPARTMENT, CITY OF	1830 WEST MONTEREY		IL RGA LUST
CHICAGO	S115501851	CHICAGO, CITY OF	1830 WEST MONTEREY		IL RGA LUST
CHICAGO	S115749140		1830 W. MONTEREY AVE.		IL SPILLS
CHICAGO	S111900669		1830 W MONTEREY AVE (CHICAGO PD 22ND DIST STATION)		IL SPILLS
CHICAGO	S111900633		1830 W MONTEREY		IL SPILLS
CHICAGO	S115749104		1830 W. MONTEREY		IL SPILLS
CHICAGO	S115501790	CHICAGO, CITY OF DEPT. OF ENVIRONMENT	1830 WEST MONTEREY AVE., CHICAGO P.D. 22 DIST.		IL RGA LUST
CHICAGO	S115738922		5030 N. MONTICELLO		IL SPILLS
CHICAGO	S115765545		3041 NORTH MONTRICELLO		IL SPILLS
CHICAGO	2005615909		MONTROS HARBOR		ERNS
CHICAGO	S115748488		2537 W. MONTROSE		IL SPILLS
CHICAGO	S115746731		5520 W. MONTROSE		IL SPILLS
CHICAGO	S115523369	ZIPPERSTEIN, RUBEN	2955 WEST MONTROSE		IL RGA LUST
CHICAGO	S115500051	BP PRODUCTS NORTH AMERICA	3201 WEST MONTROSE		IL RGA LUST
CHICAGO	S115520860	TRASKA, ED	4269 WEST MONTROSE		IL RGA LUST
CHICAGO	S115509799	JIM'S SERVICE STATION	2000 WEST MONTROSE		IL RGA LUST
CHICAGO	1009103927	HANSEN JOHN	2006 MONTROSE NV		EDR Hist Auto
CHICAGO	99642573		MONTROSE DRIVE		ERNS
CHICAGO	S115732025		5935 WEST MONTROSE		IL SPILLS
CHICAGO	S115738103		7330 W. MONTROSE		IL SPILLS
CHICAGO	S115758180		3601 W. MONTROSE		IL SPILLS
CHICAGO	S115764338		3201 WEST MONTROSE		IL SPILLS
CHICAGO	S115513545	MOHAWK ELECTRIC CONSTRUCTION	5520 WEST MONTROSE		IL RGA LUST
CHICAGO	S115522651	WESTMONT AUTO	2424 MONTROSE AVE.		IL RGA LUST
CHICAGO	S115510568	KIM'S TRANSMISSION	3448 WEST MONTROSE		IL RGA LUST
CHICAGO	S115498137	AMOCO OIL CO. #8613	6350 MONTROSE		IL RGA LUST
CHICAGO	S115504672	ELENI HRONOPOULOS & JIM NOTIS	6001 WEST MONTROSE		IL RGA LUST
CHICAGO	S115722370		3600 WEST MONTROSE STREET		IL SPILLS
CHICAGO	S115773275		MONTROSE WESTBOUND ALONG THE KENNEDY EDEN JUNCTION/ UP AGAIN		IL SPILLS

City	EDR ID	Site Name	Site Address	Zip	Database(s)
CHICAGO	S117529227		8220 W MONTROSE AVE		IL CHICAGO ENV
CHICAGO	S117515888		5959 W MONTROSE		IL CHICAGO ENV
CHICAGO	S115520697	TIR EOGHAIN BUILDERS, INC.	2450 WEST MONTROSE		IL RGA LUST
CHICAGO	S115520484	THC CHICAGO, INC. - HEALTH CARE CHICAGO NORTH	2531 WEST MONTROSE		IL RGA LUST
CHICAGO	S117502744		458 W MONTROSE HARBOR DR		IL CHICAGO ENV
CHICAGO	S117502743		458 W MONTROSE AVE		IL CHICAGO ENV
CHICAGO	1009073096	IGGY S	7230 MONTROSE HARBOR DR		EDR Hist Auto
CHICAGO	S115508713	ILLINOIS BELL TELEPHONE	3600 MONTROSE		IL RGA LUST
CHICAGO	S115517709	SCALETTA, CIRO	2742 WEST MONTROSE		IL RGA LUST
CHICAGO	S115510650	KLEFSTAD, BRUCE	4444 WEST MONTROSE		IL RGA LUST
CHICAGO	S112359737		I-94 MONTROSE AVE. EXIT		IL SPILLS
CHICAGO	S115762281		2567 WEST MONTROSE		IL SPILLS
CHICAGO	S115732054		6001 W. MONTROSE		IL SPILLS
CHICAGO	S117506669		501 W MONTROSE AVE		IL CHICAGO ENV
CHICAGO	S115515941	PLUNKETT, TOM	2567 WEST MONTROSE		IL RGA LUST
CHICAGO	S115761279		3601 W MONTROSE		IL SPILLS
CHICAGO	S115771811		2531 W. MONTROSE		IL SPILLS
CHICAGO	S115756219		4455 W. MONTROSE		IL SPILLS
CHICAGO	S115765492		3325 WEST MONTROSE		IL SPILLS
CHICAGO	S115752103		3359 W MONTROSE		IL SPILLS
CHICAGO	S115511133	LAKE SHORE PETROCORP	3349-3359 WEST MONTROSE		IL RGA LUST
CHICAGO	94391125		MONTROSE HARBOR LAKE MICHIGAN		ERNS
CHICAGO	S117486637		301 W MONTROSE AVE		IL CHICAGO ENV
CHICAGO	S117455848		10000 W MONTROSE AVE		IL CHICAGO ENV
CHICAGO	S110824860		MONTROSE WB		IL SPILLS
CHICAGO	S115758323		810 W. MONTROSE		IL SPILLS
CHICAGO	S115729297		6350 MONTROSE		IL SPILLS
CHICAGO	S115752272		3448 W MONTROSE		IL SPILLS
CHICAGO	S115509220	INDEPENDENT MECHANICAL INDUSTRIES	4455 WEST MONTROSE		IL RGA LUST
CHICAGO	S115515427	PEARSON TRUCK RENTAL, INC.	3939 WEST MONTROSE		IL RGA LUST
CHICAGO	90169605		MONTROSE AT THE MOUTH OF THE HARBOR		ERNS
CHICAGO	2003647189		MONTROSE HARBOR		ERNS
CHICAGO	S115769188		3939 WEST MONTROSE		IL SPILLS
CHICAGO	S115766253		2450 W MONTROSE		IL SPILLS
CHICAGO	S115738391		2742 W. MONTROSE		IL SPILLS
CHICAGO	S115774601		4269 WEST MONTROSE		IL SPILLS
CHICAGO	S115520214	SUPERB MOTOR SERVICE	3601 WEST MONTROSE		IL RGA LUST
CHICAGO	S111926718		MONTROSE (ALONT THE KENNEDY EDEN JUNCTION)		IL SPILLS
CHICAGO	S115740235		MONTROSE HARBOR		IL SPILLS
CHICAGO	S115765120		3325 WEST MONTROSE		IL SPILLS
CHICAGO	S115521926	VENCOR, INC.	2537 WEST MONTROSE		IL RGA LUST
CHICAGO	2014080495		MONTROSE HARBOR		ERNS
CHICAGO	2014092559		601 WEST MONTROSE DR.		ERNS
CHICAGO	2014080472		MONTROSE HARBOR		ERNS
CHICAGO	91236314		MONTROSE HARBOR		ERNS
CHICAGO	94391456		MONTROSE AVE MONTROSE HARBOR		ERNS

City	EDR ID	Site Name	Site Address	Zip	Database(s)
CHICAGO	2008888071		MONTROSS STATION		ERNS
CHICAGO	1009115202	KRUSO HENRY B	2303 MONTROSS AV		EDR Hist Auto
CHICAGO	1009204917	PODROLSKI ABR	1610 MOOSE AV		EDR Hist Cleaner
CHICAGO	S117458993		11146 S MORGAN ST		IL CHICAGO ENV
CHICAGO	S115748446		8650 SOUTH MORGAN		IL SPILLS
CHICAGO	S115734591		4000 S. MORGAN		IL SPILLS
CHICAGO	S115516681	RELIABLE CORP.	MORGAN & JACKSON		IL RGA LUST
CHICAGO	S112358778		3546 S. MORGAN IN ALLEY		IL SPILLS
CHICAGO	S115734247		1548 SOUTH MORGAN		IL SPILLS
CHICAGO	S115761607		8900 SOUTH MORGAN		IL SPILLS
CHICAGO	S111886103		MORGAN & JACKSON		IL SPILLS
CHICAGO	S115757358		1451 MORGAN AVE		IL SPILLS
CHICAGO	S115752592		4848 S MORGAN		IL SPILLS
CHICAGO	S107746775	U OF I AT CHICAGO	1147 MORGAN ST M/C270		IL AIRS
CHICAGO	S115738370		3700 SOUTH MORGAN		IL SPILLS
CHICAGO	S115722172		470 SOUTH MORGAN		IL SPILLS
CHICAGO	S115719322		5400 SOUTH MORGAN		IL SPILLS
CHICAGO	S117458802		11100 S MORGAN ST		IL CHICAGO ENV
CHICAGO	S115776623		401 NORTH MORGAN		IL SPILLS
CHICAGO	S115749159		1140 S. MORGAN		IL SPILLS
CHICAGO	S115746595		318 S. MORGAN		IL SPILLS
CHICAGO	S115727397		8051 S. MORGAN		IL SPILLS
CHICAGO	S115764185		6901 SOUTH MORGAN AVE		IL SPILLS
CHICAGO	S112356140		MORGAN S. 2330 PRAIRIE		IL SPILLS
CHICAGO	S112361731		401 WEST MORGAN		IL SPILLS
CHICAGO	S115741377		4309 SOUTH MORGAN		IL SPILLS
CHICAGO	S115735469		1601 S. MORGAN		IL SPILLS
CHICAGO	S115734605		MORGAN & JACKSON		IL SPILLS
CHICAGO	S118240903		3700 S. MORGAN AVE.		IL SPILLS
CHICAGO	S115735647		7900 SOUTH MORGAN		IL SPILLS
CHICAGO	S115501767	CHICAGO, CITY OF - DEPARTMENT OF ENVIRONMENT	6901 SOUTH MORGAN AVENUE		IL RGA LUST
CHICAGO	S112361366		540725 S MORGAN/948-58 W 54 PLACE		IL SPILLS
CHICAGO	1009212835	SING COWON	3303 S MORGON		EDR Hist Cleaner
CHICAGO	1009213528	DYESR WM	1330 MORSE AV		EDR Hist Cleaner
CHICAGO	1009201510	FUNG FRANK	1339 MORSE AV		EDR Hist Cleaner
CHICAGO	1009211297	SHERIDAN LAUNDRY	1380 MORSE AV		EDR Hist Cleaner
CHICAGO	1009215063	DAGRES YEROULES	1402 MORSE AV		EDR Hist Cleaner
CHICAGO	1009201829	KUTCHIN SAML F	1504 MORSE AV		EDR Hist Cleaner
CHICAGO	1009198423	MOY SAM	1422 MORSE AV		EDR Hist Cleaner
CHICAGO	1009104657	NABORHOOD GARAGE	1513 MORSE AV		EDR Hist Auto
CHICAGO	S112352281		5705 N MOSARK		IL SPILLS
CHICAGO	S115756033		5115 N. MOUNT CLAIR		IL SPILLS
CHICAGO	S111908511		5115 N MOUNT CLAIR		IL SPILLS
CHICAGO	S111900133		MOUNT GREENWOOD PARK/3721 W 111TH ST		IL SPILLS
CHICAGO	89113350		MOUTH OF BURNHAM HARBOR AT APPROX 2300 S LAKESHORE		ERNS
CHICAGO	93302749		MOUTH OF CHICAGO RIVER AT LOCK		ERNS



City	EDR ID	Site Name	Site Address	Zip	Database(s)
CHICAGO	S115719779		6344 SOUTH MOZART AVENUE		IL SPILLS
CHICAGO	S117467611		16 S MOZART ST		IL CHICAGO ENV
CHICAGO	S115497308	ALBANY BANK & TRUST, TRUST #11-5132	4043-4047 NORTH MOZART		IL RGA LUST
CHICAGO	S115748358		4043 NORTH MOZART		IL SPILLS
CHICAGO	S115775738		5705 N. MOZART		IL SPILLS
CHICAGO	S111894932		I-55 MP EE AT ASHLAND ST		IL SPILLS
CHICAGO	S109700073		I-90 MP 48		IL SPILLS
CHICAGO	S115743441		I55 MP291 AT ASHLAND ST.		IL SPILLS
CHICAGO	2015107900		MP:		ERNS
CHICAGO	97410255		MPB510		ERNS
CHICAGO	S112354085		MSD SW PLANT		IL SPILLS
CHICAGO	S112358098		MSD SEWERS/ 260 W PERSHING RD		IL SPILLS
CHICAGO	2007325433		MULTI UNIT BUILDING		ERNS
CHICAGO	S115770031		10459 SOUTH MUSKEGAN AVE		IL SPILLS
CHICAGO	S117460495		11700 S MUSKEGON AVE		IL CHICAGO ENV
CHICAGO	S117459269		11232 S MUSKEGON AVE		IL CHICAGO ENV
CHICAGO	S117458264		10939 S MUSKEGON AVE		IL CHICAGO ENV
CHICAGO	S117459165		11201 S MUSKEGON AVE		IL CHICAGO ENV
CHICAGO	1009102682	GREANY JOHN	3753 63 N CLARK		EDR Hist Auto
CHICAGO	1009215114	LAKE VIEW LAUNDRY	3018 20 N CLARK		EDR Hist Cleaner
CHICAGO	1009209038	CHICAGO DRYER CO	2210 2216 N CRAWFORD AV		EDR Hist Cleaner
CHICAGO	1009105948	WELLINGTON GARAGE	2941 2945 N CRAWFORD AV		EDR Hist Auto
CHICAGO	1009205457	LEVINE JOHN	4808 1/2 N SPLDG AV		EDR Hist Cleaner
CHICAGO	96070214		I-94 N 1/10 MILE OF 111TH ST		HMIRS
CHICAGO	1009198596	PARAGON LAUNDRY CO	3541 43 N ASHLAND AV		EDR Hist Cleaner
CHICAGO	1009212949	LEE CHAPLEY	3413 N		EDR Hist Cleaner
CHICAGO	1009098044	SVOLODA ULRICH	4662 64 N CRAWFORD AV		EDR Hist Auto
CHICAGO	1009101006	NORGAARD JACK	1750 52 N CAL AV		EDR Hist Auto
CHICAGO	1009198173	WHITE HOME LAUNDRY CO	4892 98 N CLARK		EDR Hist Cleaner
CHICAGO	1009102736	THOMSEN BROS	7334 52 N CLARK		EDR Hist Auto
CHICAGO	1009119919	DUFFY HENNEBERRY	2902 06 N CLARK		EDR Hist Auto
CHICAGO	1009199768	CHICAGO DRYER COMPANY	2210 2220 N CRAWFORD AV		EDR Hist Cleaner
CHICAGO	1009118267	FORDE NICHOLAS	251 257 N CRAWFORD AV		EDR Hist Auto
CHICAGO	1009201979	FORD LAUNDRY	504 8 N STATE		EDR Hist Cleaner
CHICAGO	1009210179	WILSON CO	1112 14 N CLARK		EDR Hist Cleaner
CHICAGO	S111912702		I-295 N AVE EXIT		IL SPILLS
CHICAGO	1009105977	TOWN HALL GARAGE	3644 48 N HALSTED		EDR Hist Auto
CHICAGO	1009104681	NORTH TOWN GARAGE	6226 32 N CALF AV		EDR Hist Auto
CHICAGO	1009104570	PALMER SQUARE GARAGE	2100 06 N CAL AV		EDR Hist Auto
CHICAGO	1009104577	PARK INN GARAGE	1211 13 N CAL AV		EDR Hist Auto
CHICAGO	1009105776	GAZZOLO BASAI	1027 33 N CRAWFORD AV		EDR Hist Auto
CHICAGO	1009211030	BALTER HARRIS	H1211 N ROBESY		EDR Hist Cleaner
CHICAGO	1009105084	MAAS BRUNO W	3425 27 N CRAWFORD AV		EDR Hist Auto
CHICAGO	1009097943	STAN HARTS SERVICE STA	4200 2 N KEDZIE AV		EDR Hist Auto
CHICAGO	1009117534	BURRILL JAMES W	6816 20 N CLARK		EDR Hist Auto
CHICAGO	1009104678	NORTH PARK GARAGE	5012 25 N KEDZIE AV		EDR Hist Auto
CHICAGO	1009120068	COTTON GEO	1808 10 N ROBESY		EDR Hist Auto

City	EDR ID	Site Name	Site Address	Zip	Database(s)
CHICAGO	1009198159	UPTOWN LAUNDRY CO	6506 8 N CLARK		EDR Hist Cleaner
CHICAGO	1009201477	WOO LOUIE	R4812 N SPLDG AV		EDR Hist Cleaner
CHICAGO	1009098038	CALIFORINA DIVISION SERVICE STATION	1147 49 N CAL AV		EDR Hist Auto
CHICAGO	1009105234	LAWFORD GARAGE	4818 24 N CRAWFORD AV		EDR Hist Auto
CHICAGO	1009103909	GREENBRIAR GARAGE	6415 25 N CAL AV		EDR Hist Auto
CHICAGO	1009101051	WRIGHTFORD GARAGE SERVICE STATION	2601 09 N CRAWFORD AV		EDR Hist Auto
CHICAGO	1009102351	CRAWFORD AVENUE GARAGE	4910 16 N CRAWFORD AV		EDR Hist Auto
CHICAGO	1009104580	PARKLAND GARAGE	3933 35 N ASHLAND AV		EDR Hist Auto
CHICAGO	1009205038	WELLINGTON TAILORS CLEANERS	R3006 N CICARO AV		EDR Hist Cleaner
CHICAGO	1009209064	LAKE SHORE IRVING PARK RUG CLEANERS	4240 42 N CRAWFORD AV		EDR Hist Cleaner
CHICAGO	1009101129	UPTOWN NASH SERVICE REAR	6800 10 N CLARK		EDR Hist Auto
CHICAGO	1009104089	CRAWFORD SERVICE MOTOR SALES	4118 20 N CRAWFORD AV		EDR Hist Auto
CHICAGO	1009102394	CHICAGO GARAGE	3630 42 N HALSTED		EDR Hist Auto
CHICAGO	1009117464	CRAWFORD MOTOR CAR CO	2305 07 N CRAWFORD AV		EDR Hist Auto
CHICAGO	1009104651	MOSKAL JOS	833 35 N ASHLAND AV		EDR Hist Auto
CHICAGO	1009102182	SAFETY BRAKE SERVICE CO	6116 18 N WESTERN AV		EDR Hist Auto
CHICAGO	1009122661	DIVERSEY GARAGE INC	2840 48 N HALSTED		EDR Hist Auto
CHICAGO	S112354585		I-94 N BOUND ON EXIT RAMP 68 E BOUND		IL SPILLS
CHICAGO	1009102332	COLUMBIA CLARK GARAGE	6739 44 N CLARK		EDR Hist Auto
CHICAGO	1009105096	MAPLEWOOD GARAGE	2614 2620 N CAL AV		EDR Hist Auto
CHICAGO	1009199899	LUNG QUONG	H51 N ROBEY		EDR Hist Cleaner
CHICAGO	1009211296	SENATE HAND LAUNDRY	1414 N		EDR Hist Cleaner
CHICAGO	1009198738	INEEDA WET WASH LAUNDRY CO	3709 15 N ASHLAND AV		EDR Hist Cleaner
CHICAGO	1009105673	KEDZIE DIVERSEY GARAGE	2835 43 N KEDZIE AV		EDR Hist Auto
CHICAGO	1009103895	IDEAL GARAGE	4234 36 N CRAWFORD AV		EDR Hist Auto
CHICAGO	S115741650		I-94 N. BOUND AT 133RD ST		IL SPILLS
CHICAGO	S112359754		I-55 N. JUST OFF OF I-294 @ 71ST STREET		IL SPILLS
CHICAGO	S115722580		315 EAST N. WATERS STREET		IL SPILLS
CHICAGO	S115724481		2020 N.ASHLAND		IL SPILLS
CHICAGO	S112363791		I-94 N.B. @ 125TH ST.		IL SPILLS
CHICAGO	S115755219		I-55 N.B. 1/4 MILE WEST OF COUNTY LINE ROAD		IL SPILLS
CHICAGO	S115753618		801 N.CICERO AVE.		IL SPILLS
CHICAGO	S115723771		4036 N.CLARK ST.		IL SPILLS
CHICAGO	S115749111		3133 N.CLIBOURN		IL SPILLS
CHICAGO	S115496111	HOOKER STREET TRANSFER STATION*(ACTIVE)	1500 N.HOOKER ST.		IL RGA LF
CHICAGO	S115496321	NORTHWEST MATERIAL RECOVERY & RECYCLING FACILITY(ACTIVE)	750 N.KILBOURN AVE.		IL RGA LF
CHICAGO	S115749994		3123 N.KOLMAR		IL SPILLS
CHICAGO	S115737571		3410-3420 N.LAKE SHORE DR		IL SPILLS
CHICAGO	S115723772		3654 N.LINCOLN AVE.		IL SPILLS
CHICAGO	S115731207		4950 N.MARINE DRIVE		IL SPILLS
CHICAGO	S115727976		3801 N.MILWAUKEE AVE.		IL SPILLS
CHICAGO	S115724271		4639 N.PULASKI ST.		IL SPILLS
CHICAGO	S115730751		410 N.RUSH ST.		IL SPILLS
CHICAGO	S115496399	RAVENSWOOD DISPOSAL SERVICE TRANSFER STATION(ACTIVE)	200 N.TALMAN AVE.		IL RGA LF
CHICAGO	S115727821		5349 N.W.HWY		IL SPILLS

City	EDR ID	Site Name	Site Address	Zip	Database(s)
CHICAGO	S112362385		746 N.WELLS KITCHEN & BATH MART		IL SPILLS
CHICAGO	S115724482		6350 N.WESTERN AVE.		IL SPILLS
CHICAGO	2002594261		N/A	0	ERNS
CHICAGO	1014624549	COMED SUBSTATION SS-687/NAGEL	5837 NORTH NAGEL		PCB TRANSFORMER
CHICAGO	S115511789	LUCENTE, JASMINE	5759 NORTH NAGEL		IL RGA LUST
CHICAGO	1014628407	COMED SUBSTATION SS-687/NAGEL	5837 NORTH NAGEL		PCB TRANSFORMER
CHICAGO	S117474903		2038 N NAGLE AVE		IL CHICAGO ENV
CHICAGO	S115762260		5726 NAGLE AVE		IL SPILLS
CHICAGO	S117477734		2228 N NAGLE AVE		IL CHICAGO ENV
CHICAGO	S117475101		2046 N NAGLE AVE		IL CHICAGO ENV
CHICAGO	S115514376	NOOR LUBE GROUP, MYMARK	5726 NAGLE AVENUE		IL RGA LUST
CHICAGO	S115498109	AMOCO OIL CO. #5927	5201 NORTH NAGLE		IL RGA LUST
CHICAGO	S115727966		5759 N. NAGLE		IL SPILLS
CHICAGO	S115762994		1619 NORTH NAGLE		IL SPILLS
CHICAGO	S117474987		2041 N NAGLE AVE		IL CHICAGO ENV
CHICAGO	S117467658		1600 N NAGLE AVE		IL CHICAGO ENV
CHICAGO	2010956232		NAGLE ST		ERNS
CHICAGO	S117519499		636 N NAGLE AVE		IL CHICAGO ENV
CHICAGO	S117478890		2315 N NAGLE AVE		IL CHICAGO ENV
CHICAGO	S117474610		2025 N NAGLE AVE		IL CHICAGO ENV
CHICAGO	S115738095		5201 N. NAGLE		IL SPILLS
CHICAGO	2000543395		NAGLE AVE.	0	ERNS
CHICAGO	S117468085		1619 N NAGLE AVE		IL CHICAGO ENV
CHICAGO	S111927245		7400 S. NARAAGAUSETT		IL SPILLS
CHICAGO	S115774342		7400 S NARAAGAUSETT		IL SPILLS
CHICAGO	S112359885		4123 N. NARAGANNSETT		IL SPILLS
CHICAGO	S115722833		2001 NORTH NARAGANSETT AVENUE		IL SPILLS
CHICAGO	S115519606	ST-JO-JOINT VENTURE	2001 NORTH NARAGANSETT		IL RGA LUST
CHICAGO	2011992898		7400 SOUTH NARAGAUSATTE		ERNS
CHICAGO	1009074190	IRVING NARRAGANSETT STANDARD COMPLETE AU' REPAIRS	3958 N NARAGNSET		EDR Hist Auto
CHICAGO	S107745717	ROOSEVELT CLEANERS	4036 N NARRA GANSETT		IL AIRS
CHICAGO	2009894288		NARRAGANSEET AVE		ERNS
CHICAGO	2008894288		NARRAGANSEET AVE		ERNS
CHICAGO	S117496629		3958 N NARRAGANSETT		IL CHICAGO ENV
CHICAGO	2014103620		NARRAGANSETT AVENUE CROSSING		ERNS
CHICAGO	S115510816	KOSHIYAMA CO.	3134 NORTH NARRAGANSETT		IL RGA LUST
CHICAGO	S115750417		1701 N. NARRAGANSETT		IL SPILLS
CHICAGO	S115742978		3600 N. NARRAGANSETT		IL SPILLS
CHICAGO	S115738969		3134 N. NARRAGANSETT		IL SPILLS
CHICAGO	S115762777		5559 SOUTH NARRAGANSETT		IL SPILLS
CHICAGO	S115501913	CHICAGO, CITY OF	5559 SOUTH NARRAGANSETT		IL RGA LUST
CHICAGO	S115499558	BETHANY LUTHERAN CHURCH	1701 NORTH NARRAGANSETT		IL RGA LUST
CHICAGO	S115499215	BASKIN SHALE	3600 NARRAGANSETT		IL RGA LUST
CHICAGO	1009206246	STECHER HENRY C	2926 N NARRAGASETT		EDR Hist Cleaner
CHICAGO	S115498150	AMOCO OIL CO. #9511	3950 NORTH NARRANGASETT		IL RGA LUST
CHICAGO	9999060149		NASHVILLE AVENUE		HMIRS

City	EDR ID	Site Name	Site Address	Zip	Database(s)
CHICAGO	S117471250		1822 N NASHVILLE AVE		IL CHICAGO ENV
CHICAGO	S115519649	ST. DANIEL THE PROPHET	5330 SOUTH NASHVILLE		IL RGA LUST
CHICAGO	2004120649		SOUTH NASHVILLE AVE		HMIRS
CHICAGO	S117474034		2001 N NASHVILLE AVE		IL CHICAGO ENV
CHICAGO	S117468237		1624 N NASHVILLE AVE		IL CHICAGO ENV
CHICAGO	S117472369		1901 N NASHVILLE AVE		IL CHICAGO ENV
CHICAGO	S117467659		1600 N NASHVILLE AVE		IL CHICAGO ENV
CHICAGO	S115750568		5330 S. NASHVILLE		IL SPILLS
CHICAGO	S117475697		2108 N NATCHEZ AVE		IL CHICAGO ENV
CHICAGO	S117475306		2059 N NATCHEZ AVE		IL CHICAGO ENV
CHICAGO	S115740357		2248 N. NATCHEZ AVE.		IL SPILLS
CHICAGO	S115750589		2323 N. NATCHEZ AVE.		IL SPILLS
CHICAGO	S117475518		2100 N NATCHEZ AVE		IL CHICAGO ENV
CHICAGO	S117476655		2148 N NATCHEZ AVE		IL CHICAGO ENV
CHICAGO	S117475631		2102 N NATCHEZ AVE		IL CHICAGO ENV
CHICAGO	S117479063		2323 N NATCHEZ AVE		IL CHICAGO ENV
CHICAGO	S117477102		2200 N NATCHEZ AVE		IL CHICAGO ENV
CHICAGO	S117478185		2248 N NATCHEZ AVE		IL CHICAGO ENV
CHICAGO	S115759220		2102 N. NATCHEZ		IL SPILLS
CHICAGO	S117479116		2325 N NATCHEZ AVE		IL CHICAGO ENV
CHICAGO	S115738556		2248 NORTH NATCHEZ AVENUE		IL SPILLS
CHICAGO	1009186613	SUPER KLEEN	2115 NATCHEZ TRL		EDR Hist Cleaner
CHICAGO	S117476476		2140 N NATCHEZ AVE		IL CHICAGO ENV
CHICAGO	S117475073		2045 N NATCHEZ AVE		IL CHICAGO ENV
CHICAGO	S117473964		2000 N NATCHEZ AVE		IL CHICAGO ENV
CHICAGO	S117724755		2148 N. NATCHEZ		IL SPILLS
CHICAGO	S115501795	CHICAGO, CITY OF DEPT. OF ENVIRONMENT	2323 NORTH NATCHEZ AVE.		IL RGA LUST
CHICAGO	S117732156		2148 N. NATCHEZ,		IL SPILLS
CHICAGO	S117467660		1600 N NATOMA AVE		IL CHICAGO ENV
CHICAGO	S112352682		NAVAHO FREIGHT 2400 S WOOD		IL SPILLS
CHICAGO	2000529972		NAVY PIER IN CHICAGO	0	ERNS
CHICAGO	8864001		NAVY PIER		ERNS
CHICAGO	S111885022		NAVY PIER		IL SPILLS
CHICAGO	S115733524		NAVY PIER		IL SPILLS
CHICAGO	S115766995		NAVY PIER		IL SPILLS
CHICAGO	94375184		NAVY PIER SOUTHSIDE OF PIER		ERNS
CHICAGO	2007327046		NAVY PIER		ERNS
CHICAGO	S111880711		NAVY PIER		IL SPILLS
CHICAGO	S112357372		NAVY PIER - LAKE MICHIGAN		IL SPILLS
CHICAGO	90157711		NAVY PIER		ERNS
CHICAGO	93320083		NAVY PIER		ERNS
CHICAGO	S112354681		NAVY PIER		IL SPILLS
CHICAGO	S115729209		NAVY PIER		IL SPILLS
CHICAGO	2013053039		NAVY PIER		ERNS
CHICAGO	S108480186		NAVY PIER		IL SPILLS
CHICAGO	90186681		NAVY PIER SOUTH SIDE		ERNS
CHICAGO	S112352132		I-294 NB AT MILEMARKER 20		IL SPILLS

City	EDR ID	Site Name	Site Address	Zip	Database(s)
CHICAGO	S111914117		I-294 NB AT MILEMARKER 21		IL SPILLS
CHICAGO	S111893367		I-94 NB N OF WILSON AVE		IL SPILLS
CHICAGO	S109953773		I-94 NB		IL SPILLS
CHICAGO	S115758528		I-355 NB MP 26.5		IL SPILLS
CHICAGO	S111919394		I-294 NB NEAR CICERO AVE		IL SPILLS
CHICAGO	S117567238		I-94 NB 400 NORTH OF 83RD ST.,		IL SPILLS
CHICAGO	S112352116		I-94 NB		IL SPILLS
CHICAGO	S111894256		I-94 NB AT 69TH ST		IL SPILLS
CHICAGO	S111907669		I-55 NB 1/4 MILE W OF COUNTY LINE RD		IL SPILLS
CHICAGO	S111887551		I-55 NB AT DAMEN		IL SPILLS
CHICAGO	S115775473		I-94 NB		IL SPILLS
CHICAGO	S115742765		I-94 NB AT 69TH STREET		IL SPILLS
CHICAGO	S111895979		I-55 NB & CICERO AVE		IL SPILLS
CHICAGO	S111911117		I-355 NB MP 26.5		IL SPILLS
CHICAGO	S111893142		I-94 NB AT 133RD ST		IL SPILLS
CHICAGO	S111885871		I-94 NB AT POLK ST		IL SPILLS
CHICAGO	S115734373		I-94 NB AT POLK ST.		IL SPILLS
CHICAGO	S115771299		I-94 NB LANES; 1/5 MILE NORTH OF 103RD ST; 300 FEET SOUTH OF		IL SPILLS
CHICAGO	S115741876		I-94 NB AT WILSON AVE.		IL SPILLS
CHICAGO	S109953771		I-94 NB S OF KING DR		IL SPILLS
CHICAGO	S111925271		I-94 NB LANES, 1/5 MILE N OF 103RD ST, 300 FEET S OF KING DR		IL SPILLS
CHICAGO	S108968213		I-55 NB LEMONT RD & OLDFIELD RD		IL SPILLS
CHICAGO	S111879931		I-94 NB TO I-290 URBAN AREA		IL SPILLS
CHICAGO	S111893668		I-94 NB		IL SPILLS
CHICAGO	S115760838		I-294 NB A MM #21		IL SPILLS
CHICAGO	S117534038		I-94 NB. 400 NORTH OF 83RD ST		IL SPILLS
CHICAGO	S111894927		I-90 NE AT ARMITAGE AVE		IL SPILLS
CHICAGO	2000547713		NEAR EXIT 115 STREET	0	ERNS
CHICAGO	99648314		NEAR AIRPORT WEST OF HIGGINS RD ON THUEY RD		ERNS
CHICAGO	S111895256		NEAR 25TH & CALIFORNIA		IL SPILLS
CHICAGO	S118359826		I-94 NEAR EXIT #41		IL SPILLS
CHICAGO	S115744979		NEAR SACRAMENTO & BELLMONT		IL SPILLS
CHICAGO	2000549597		NEAR CANAL AND LAKE STREET	0	ERNS
CHICAGO	S115743765		NEAR 25TH & CALIFORNIA		IL SPILLS
CHICAGO	S115774977		NEAR WEST 79 TH ST CROSSING		IL SPILLS
CHICAGO	S111927623		NEAR WEST 79TH ST. CROSSING		IL SPILLS
CHICAGO	S115750394		NEAR E .103RD. ST.		IL SPILLS
CHICAGO	2001569847		NEAR ADDISON STATION		ERNS
CHICAGO	S115766614		I-55 NEAR STATE STREET EXIT		IL SPILLS
CHICAGO	S111901305		I-294 NEAR ARLINGTON HEIGHTS ROUTE EXIT		IL SPILLS
CHICAGO	S115749775		I-294 NEAR ARLINGTON HEIG		IL SPILLS
CHICAGO	S115737085		NEAR 7649 N.EAST LAKE TER		IL SPILLS
CHICAGO	2003702300		NEAR 48TH ST		ERNS
CHICAGO	2013049003		NEAR THE CORNER OF STONEY ISLAND AND		ERNS
CHICAGO	S112352544		NEAR CHICAGO		IL SPILLS

City	EDR ID	Site Name	Site Address	Zip	Database(s)
CHICAGO	S111901926		NEAR E 103 RD ST MP 510.5		IL SPILLS
CHICAGO	2000528773		NEAR WESTERN STREET ON THE BLUE LINE	0	ERNS
CHICAGO	S111920473		I-55 NEAR STATE ST EXIT		IL SPILLS
CHICAGO	2013054374		NEAR GREYLAND STATION		ERNS
CHICAGO	2011964700		NEAREST CROSS STREETS		ERNS
CHICAGO	S117499792		4301 N NEENAH AVE		IL CHICAGO ENV
CHICAGO	S117500450		4344 N NEENAH AVE		IL CHICAGO ENV
CHICAGO	S115746878		2752 W. NELSON		IL SPILLS
CHICAGO	S111883143		55 NENA & ARCHER		IL SPILLS
CHICAGO	S115731639		55 NENA & ARCHER		IL SPILLS
CHICAGO	1009101001	NELSON JULIUS	4047 NEV AV		EDR Hist Auto
CHICAGO	S111899829		5838 N NEVA		IL SPILLS
CHICAGO	S117470952		1811 N NEVA AVE		IL CHICAGO ENV
CHICAGO	S117481732		2533 N NEVA AVE		IL CHICAGO ENV
CHICAGO	S117473254		1937 N NEVA AVE		IL CHICAGO ENV
CHICAGO	S117479736		2366 N NEVA AVE		IL CHICAGO ENV
CHICAGO	S117483975		2731 N NEVA AVE		IL CHICAGO ENV
CHICAGO	S117479732		2365 N NEVA AVE		IL CHICAGO ENV
CHICAGO	S117473466		1945 N NEVA AVE		IL CHICAGO ENV
CHICAGO	S117473210		1935 N NEVA AVE		IL CHICAGO ENV
CHICAGO	S117480580		2436 N NEVA AVE		IL CHICAGO ENV
CHICAGO	S117479117		2325 N NEVA AVE		IL CHICAGO ENV
CHICAGO	S117478932		2317 N NEVA AVE		IL CHICAGO ENV
CHICAGO	S117481978		2550 N NEVA AVE		IL CHICAGO ENV
CHICAGO	S117479283		2333 N NEVA AVE		IL CHICAGO ENV
CHICAGO	S117473276		1938 N NEVA AVE		IL CHICAGO ENV
CHICAGO	S117477837		2233 N NEVA AVE		IL CHICAGO ENV
CHICAGO	S117479726		2362 N NEVA AVE		IL CHICAGO ENV
CHICAGO	S117471692		1838 N NEVA AVE		IL CHICAGO ENV
CHICAGO	S117481324		2508 N NEW ENGLAND AVE		IL CHICAGO ENV
CHICAGO	94388379		NEW EDITION TO THE UNIVERSITY HOSPITAL		ERNS
CHICAGO	S115774142		NEW FEDEX CARGO BUILDING AT O'HARE AIRPORT		IL SPILLS
CHICAGO	S117473152		1933 N NEW ENGLAND AVE		IL CHICAGO ENV
CHICAGO	1009183135	SPINCYCLE COIN LAUNDRY CHICAGO AREA LOCATIONS	305 W NEW INDIAN TRAIL		EDR Hist Cleaner
CHICAGO	S117484088		2738 N NEW ENGLAND AVE		IL CHICAGO ENV
CHICAGO	S117471078		1816 N NEW ENGLAND AVE		IL CHICAGO ENV
CHICAGO	S117482795		2633 N NEW ENGLAND AVE		IL CHICAGO ENV
CHICAGO	S117467661		1600 N NEW ENGLAND AVE		IL CHICAGO ENV
CHICAGO	S111349489		NEW FEDEX CARGO BUILDING AT O'HARE AIRPORT		IL SPILLS
CHICAGO	98445339		NEW HOSPITAL SE CORNER OF HURON ST AND ST. CLAIR ST		ERNS
CHICAGO	1009212461	2810 N CLARK	918 NEW PORT AV		EDR Hist Cleaner
CHICAGO	S112355437		1716 SOUTH NEWBURY		IL SPILLS
CHICAGO	S117468756		1645 N NEWCASTLE AVE		IL CHICAGO ENV
CHICAGO	S117519705		6405 N NEWCASTLE		IL CHICAGO ENV
CHICAGO	S117483850		2724 N NEWCASTLE AVE		IL CHICAGO ENV
CHICAGO	S117479118		2325 N NEWCASTLE AVE		IL CHICAGO ENV

City	EDR ID	Site Name	Site Address	Zip	Database(s)
CHICAGO	S117471767		1841 N NEWCASTLE AVE		IL CHICAGO ENV
CHICAGO	S115740937		2360 N. NEWCASTLE		IL SPILLS
CHICAGO	S117479757		2370 N NEWCASTLE AVE		IL CHICAGO ENV
CHICAGO	S117480882		2453 N NEWCASTLE AVE		IL CHICAGO ENV
CHICAGO	S117484358		2755 N NEWCASTLE		IL CHICAGO ENV
CHICAGO	S117483620		2711 N NEWCASTLE AVE		IL CHICAGO ENV
CHICAGO	S117481648		2527 N NEWCASTLE AVE		IL CHICAGO ENV
CHICAGO	S117480752		2446 N NEWCASTLE AVE		IL CHICAGO ENV
CHICAGO	S117480105		2415 N NEWCASTLE AVE		IL CHICAGO ENV
CHICAGO	S117474831		2035 N NEWCASTLE AVE		IL CHICAGO ENV
CHICAGO	S117475262		2055 N NEWCASTLE AVE		IL CHICAGO ENV
CHICAGO	S117480620		2438 N NEWCASTLE AVE		IL CHICAGO ENV
CHICAGO	S117472125		1859 N NEWCASTLE AVE		IL CHICAGO ENV
CHICAGO	S117479184		2329 N NEWLAND AVE		IL CHICAGO ENV
CHICAGO	S117479527		2345 N NEWLAND AVE		IL CHICAGO ENV
CHICAGO	S117470641		1800 N NEWLAND AVE		IL CHICAGO ENV
CHICAGO	S117467948		1614 N NEWLAND AVE		IL CHICAGO ENV
CHICAGO	S117479571		2348 N NEWLAND AVE		IL CHICAGO ENV
CHICAGO	S117479656		2355 N NEWLAND AVE		IL CHICAGO ENV
CHICAGO	S117483995		2732 N NEWLAND AVE		IL CHICAGO ENV
CHICAGO	S117517855		6200 S NEWLAND AVE		IL CHICAGO ENV
CHICAGO	S117469706		1722 N NEWLAND AVE		IL CHICAGO ENV
CHICAGO	S117479670		2356 N NEWLAND AVE		IL CHICAGO ENV
CHICAGO	S117481459		2516 N NEWLAND AVE		IL CHICAGO ENV
CHICAGO	S117471964		1850 N NEWLAND AVE		IL CHICAGO ENV
CHICAGO	S115718255		3313 WEST NEWPORT		IL SPILLS
CHICAGO	S115748340		5838 NORTH NINA		IL SPILLS
CHICAGO	S115769821		4400 NIORTH CENTRAL AVENUE		IL SPILLS
CHICAGO	S115735507		1255 N. NOBLE		IL SPILLS
CHICAGO	S115522236	WARD, MICHAEL & GANLEY, JAMES	417 NORTH NOBLE		IL RGA LUST
CHICAGO	S115519734	ST. STANISLAVS KOSTA	1255 NORTH NOBLE		IL RGA LUST
CHICAGO	S115751955		417 NORTH NOBLE		IL SPILLS
CHICAGO	2010947372		NONE		ERNS
CHICAGO	2011979907		NONE		ERNS
CHICAGO	2011990715		NONE		ERNS
CHICAGO	2011963845		NONE		ERNS
CHICAGO	2011976311		NONE		ERNS
CHICAGO	2010944765		NONE		ERNS
CHICAGO	2011981876		NONE		ERNS
CHICAGO	2011980065		NONE		ERNS
CHICAGO	S117474961		2040 N NORDICA AVE		IL CHICAGO ENV
CHICAGO	S117477103		2200 N NORDICA AVE		IL CHICAGO ENV
CHICAGO	S117471340		1825 N NORDICA AVE		IL CHICAGO ENV
CHICAGO	S117479001		2320 N NORDICA AVE		IL CHICAGO ENV
CHICAGO	S117481385		2511 N NORDICA AVE		IL CHICAGO ENV
CHICAGO	S117476173		2128 N NORDICA AVE		IL CHICAGO ENV
CHICAGO	S117483016		2644 N NORDICA AVE		IL CHICAGO ENV

City	EDR ID	Site Name	Site Address	Zip	Database(s)
CHICAGO	S117484382		2757 N NORDICA AVE		IL CHICAGO ENV
CHICAGO	S117479633		2352 N NORDICA AVE		IL CHICAGO ENV
CHICAGO	S117471364		1826 N NORDICA AVE		IL CHICAGO ENV
CHICAGO	S117482041		2555 N NORDICA AVE		IL CHICAGO ENV
CHICAGO	S117479528		2345 N NORDICA AVE		IL CHICAGO ENV
CHICAGO	S117478650		2301 N NORDICA AVE		IL CHICAGO ENV
CHICAGO	90161024		NORFOLK SOUTHERN RAIL YRD		ERNS
CHICAGO	2010928863		NORFOLK SOUTHERN MILE POST 521.1		ERNS
CHICAGO	90159432		NORFOLK SOUTHER RAIL YARD		ERNS
CHICAGO	96497189		NORFOLK SOUTHERN YARD 103RD ST AND DOTY AVE		ERNS
CHICAGO	94353725		NORFOLK SOUTHERN DIESEL SHOP AT CHICAGO TRAIN YARD		ERNS
CHICAGO	1009212824	SAM SING	6507 NORIMAL		EDR Hist Cleaner
CHICAGO	2004714035		12931 SOUTH NORMA		ERNS
CHICAGO	S117521916		6722 S NORMAL AVE		IL CHICAGO ENV
CHICAGO	S117521555		6646 S NORMAL AVE		IL CHICAGO ENV
CHICAGO	S117522828		6909 S NORMAL AVE		IL CHICAGO ENV
CHICAGO	S117518052		6215 S NORMAL AVE		IL CHICAGO ENV
CHICAGO	S117514144		5751 S NORMAL AVE		IL CHICAGO ENV
CHICAGO	S117514025		5742 S NORMAL AVE		IL CHICAGO ENV
CHICAGO	S117513549		5708 S NORMAL AVE		IL CHICAGO ENV
CHICAGO	S117513327		5666 S NORMAL AVE		IL CHICAGO ENV
CHICAGO	S117521629		6656 S NORMAL AVE		IL CHICAGO ENV
CHICAGO	S117522769		6900 S NORMAL AVE		IL CHICAGO ENV
CHICAGO	S117522604		6838 S NORMAL AVE		IL CHICAGO ENV
CHICAGO	S117522161		6751 S NORMAL AVE		IL CHICAGO ENV
CHICAGO	S117523622		7025 S NORMAL AVE		IL CHICAGO ENV
CHICAGO	S117523070		6940 S NORMAL AVE		IL CHICAGO ENV
CHICAGO	S115724672		5100 S. NORMAL		IL SPILLS
CHICAGO	S117512597		5608 S NORMAL AVE		IL CHICAGO ENV
CHICAGO	S117515230		5907 S NORMAL AVE		IL CHICAGO ENV
CHICAGO	S117515204		5904 S NORMAL AVE		IL CHICAGO ENV
CHICAGO	S117512512		5601 S NORMAL AVE		IL CHICAGO ENV
CHICAGO	S117513745		5720 S NORMAL AVE		IL CHICAGO ENV
CHICAGO	S117513343		5675 S NORMAL AVE		IL CHICAGO ENV
CHICAGO	S117513239		5654 S NORMAL AVE		IL CHICAGO ENV
CHICAGO	S117515478		5929 S NORMAL AVE		IL CHICAGO ENV
CHICAGO	S117514085		5747 S NORMAL AVE		IL CHICAGO ENV
CHICAGO	S115505814	FIRSTMERIT BANK NA LAND TRUST #08-11-8729	5834 SOUTH NORMAL		IL RGA LUST
CHICAGO	S115506609	GENUINE PARTS CO.	3839 NORMAL AVE.		IL RGA LUST
CHICAGO	S115498809	AUBURN LAKES VENTURE	7851 NORMAL ST.		IL RGA LUST
CHICAGO	S115756886		3839 NORMAL AVENUE		IL SPILLS
CHICAGO	S115756502		6901 S. NORMAL AVE		IL SPILLS
CHICAGO	S115772990		5834 SOUTH NORMAL		IL SPILLS
CHICAGO	S117523020		6933 S NORMAL AVE		IL CHICAGO ENV
CHICAGO	S117513616		5712 S NORMAL AVE		IL CHICAGO ENV
CHICAGO	S117514072		5746 S NORMAL AVE		IL CHICAGO ENV
CHICAGO	S117515280		5912 S NORMAL AVE		IL CHICAGO ENV



City	EDR ID	Site Name	Site Address	Zip	Database(s)
CHICAGO	S117513296		5659 S NORMAL AVE		IL CHICAGO ENV
CHICAGO	S117515761		5950 S NORMAL AVE		IL CHICAGO ENV
CHICAGO	S117522823		6908 S NORMAL AVE		IL CHICAGO ENV
CHICAGO	S117523644		7028 S NORMAL AVE		IL CHICAGO ENV
CHICAGO	S117523101		6944 S NORMAL AVE		IL CHICAGO ENV
CHICAGO	S117520035		6429 S NORMAL AVE		IL CHICAGO ENV
CHICAGO	S117515563		5936 S NORMAL AVE		IL CHICAGO ENV
CHICAGO	S117515550		5935 S NORMAL AVE		IL CHICAGO ENV
CHICAGO	S117515318		5916 S NORMAL AVE		IL CHICAGO ENV
CHICAGO	S117515180		5901 S NORMAL AVE		IL CHICAGO ENV
CHICAGO	S117514770		5834 S NORMAL AVE		IL CHICAGO ENV
CHICAGO	S117513012		5638 S NORMAL AVE		IL CHICAGO ENV
CHICAGO	S117511650		5500 S NORMAL AVE		IL CHICAGO ENV
CHICAGO	S117468591		1638 S NORMAL AVE		IL CHICAGO ENV
CHICAGO	S117469319		1704 S NORMAL AVE		IL CHICAGO ENV
CHICAGO	S117513424		5700 S NORMAL AVE		IL CHICAGO ENV
CHICAGO	S117512786		5621 S NORMAL AVE		IL CHICAGO ENV
CHICAGO	S117512709		5616 S NORMAL AVE		IL CHICAGO ENV
CHICAGO	S117512769		5620 S NORMAL AVE		IL CHICAGO ENV
CHICAGO	S117515387		5922 S NORMAL AVE		IL CHICAGO ENV
CHICAGO	S117515007		5853 S NORMAL AVE		IL CHICAGO ENV
CHICAGO	S117514924		5844 S NORMAL AVE		IL CHICAGO ENV
CHICAGO	S117512137		5540 S NORMAL AVE		IL CHICAGO ENV
CHICAGO	S115500580	BUTLER'S AUTO REPAIR	6901 SOUTH NORMAL AVE.		IL RGA LUST
CHICAGO	S117522555		6831 S NORMAL AVE		IL CHICAGO ENV
CHICAGO	S117519228		6338 S NORMAL AVE		IL CHICAGO ENV
CHICAGO	S117520344		6454 S NORMAL AVE		IL CHICAGO ENV
CHICAGO	S117522065		6740 S NORMAL AVE		IL CHICAGO ENV
CHICAGO	S117520378		6457 S NORMAL AVE		IL CHICAGO ENV
CHICAGO	S117520227		6445 S NORMAL AVE		IL CHICAGO ENV
CHICAGO	S117519740		6408 S NORMAL AVE		IL CHICAGO ENV
CHICAGO	S117506427		500 S NORMAL AVE		IL CHICAGO ENV
CHICAGO	S117518813		6307 S NORMAL AVE		IL CHICAGO ENV
CHICAGO	S117512865		5627 S NORMAL AVE		IL CHICAGO ENV
CHICAGO	S117522796		6901 S NORMAL AVE		IL CHICAGO ENV
CHICAGO	S117522372		6808 S NORMAL AVE		IL CHICAGO ENV
CHICAGO	S117522291		6800 S NORMAL AVE		IL CHICAGO ENV
CHICAGO	S117515574		5937 S NORMAL AVE		IL CHICAGO ENV
CHICAGO	S117519138		6331 S NORMAL AVE		IL CHICAGO ENV
CHICAGO	S117523137		6949 S NORMAL AVE		IL CHICAGO ENV
CHICAGO	S117515416		5924 S NORMAL AVE		IL CHICAGO ENV
CHICAGO	S117519627		6400 S NORMAL AVE		IL CHICAGO ENV
CHICAGO	S117514366		5801 S NORMAL AVE		IL CHICAGO ENV
CHICAGO	S117513347		5677 S NORMAL AVE		IL CHICAGO ENV
CHICAGO	S117513316		5663 S NORMAL AVE		IL CHICAGO ENV
CHICAGO	S117513721		5719 S NORMAL AVE		IL CHICAGO ENV
CHICAGO	S117513644		5714 S NORMAL AVE		IL CHICAGO ENV

City	EDR ID	Site Name	Site Address	Zip	Database(s)
CHICAGO	S117890023		5704 S NORMAL AVE		IL CHICAGO ENV
CHICAGO	S117515707		5946 S NORMAL AVE		IL CHICAGO ENV
CHICAGO	S117515590		5938 S NORMAL AVE		IL CHICAGO ENV
CHICAGO	S117515051		5859 S NORMAL AVE		IL CHICAGO ENV
CHICAGO	S117513499		5703 S NORMAL AVE		IL CHICAGO ENV
CHICAGO	S117513344		5676 S NORMAL AVE		IL CHICAGO ENV
CHICAGO	S117513311		5661 S NORMAL AVE		IL CHICAGO ENV
CHICAGO	S117513078		5642 S NORMAL AVE		IL CHICAGO ENV
CHICAGO	S111909056		7851 NORMAL ST		IL SPILLS
CHICAGO	S115756556		7851 NORMAL ST.		IL SPILLS
CHICAGO	S117518732		6300 S NORMAL AVE		IL CHICAGO ENV
CHICAGO	S117518325		6236 S NORMAL AVE		IL CHICAGO ENV
CHICAGO	S117482512		2619 N NORMANDY AVE		IL CHICAGO ENV
CHICAGO	S117482042		2555 N NORMANDY AVE		IL CHICAGO ENV
CHICAGO	S117479775		2383 N NORMANDY AVE		IL CHICAGO ENV
CHICAGO	S115745571		2555 NORTH NORMANDY AVE.		IL SPILLS
CHICAGO	S117482979		2642 N NORMANDY AVE		IL CHICAGO ENV
CHICAGO	S117479625		2351 N NORMANDY AVE		IL CHICAGO ENV
CHICAGO	S117481525		2520 N NORMANDY AVE		IL CHICAGO ENV
CHICAGO	S117504911		4823 N NORMANDY AVE		IL CHICAGO ENV
CHICAGO	S117482565		2621 N NORMANDY AVE		IL CHICAGO ENV
CHICAGO	S117479904		2401 N NORMANDY AVE		IL CHICAGO ENV
CHICAGO	S117480672		2441 N NORMANDY AVE		IL CHICAGO ENV
CHICAGO	S117483658		2713 N NORMANDY AVE		IL CHICAGO ENV
CHICAGO	S115755477		2351 NORTH NORMANDY		IL SPILLS
CHICAGO	S111897061		2555 N NORMANDY AVE		IL SPILLS
CHICAGO	S111900721		11236 NORRENCE AVE		IL SPILLS
CHICAGO	S115749192		11236 NORRENCE AVE.		IL SPILLS
CHICAGO	S117528279		801 W NORTH ST		IL CHICAGO ENV
CHICAGO	S117522168		6752 W NORTH ST		IL CHICAGO ENV
CHICAGO	S117521337		6618 W NORTH AVE		IL CHICAGO ENV
CHICAGO	S117530931		863 W NORTH ST		IL CHICAGO ENV
CHICAGO	S117524128		7112 W NORTH AVE		IL CHICAGO ENV
CHICAGO	S117523579		7020 W NORTH AVE		IL CHICAGO ENV
CHICAGO	S117523230		6962 W NORTH ST		IL CHICAGO ENV
CHICAGO	S117523225		6960 W NORTH AVE		IL CHICAGO ENV
CHICAGO	S117523186		6954 W NORTH AVE		IL CHICAGO ENV
CHICAGO	S117523104		6944 W NORTH ST		IL CHICAGO ENV
CHICAGO	S117522957		6924 W NORTH ST		IL CHICAGO ENV
CHICAGO	S117522956		6924 W NORTH AVE		IL CHICAGO ENV
CHICAGO	S117517131		6114 W NORTH ST		IL CHICAGO ENV
CHICAGO	S117519929		6420 W NORTH AVE		IL CHICAGO ENV
CHICAGO	S117520455		6478 W NORTH AVE		IL CHICAGO ENV
CHICAGO	S117512362		5561 W NORTH ST		IL CHICAGO ENV
CHICAGO	S117512183		5544 W NORTH ST		IL CHICAGO ENV
CHICAGO	S117506596		5006 W NORTH ST		IL CHICAGO ENV
CHICAGO	S117497868		4105 W NORTH ST		IL CHICAGO ENV

City	EDR ID	Site Name	Site Address	Zip	Database(s)
CHICAGO	S117494152		3705 W NORTH ST		IL CHICAGO ENV
CHICAGO	S117488885		3215 W NORTH ST		IL CHICAGO ENV
CHICAGO	S117487185		3045 W NORTH ST		IL CHICAGO ENV
CHICAGO	S117485167		2846 W NORTH ST		IL CHICAGO ENV
CHICAGO	S117481585		2523 W NORTH ST		IL CHICAGO ENV
CHICAGO	S117474938		2039 W NORTH ST		IL CHICAGO ENV
CHICAGO	S117476749		2150 W NORTH ST		IL CHICAGO ENV
CHICAGO	S117469666		1720 W NORTH ST		IL CHICAGO ENV
CHICAGO	S117462801		130 W NORTH ST		IL CHICAGO ENV
CHICAGO	S117465504		1441 W NORTH ST		IL CHICAGO ENV
CHICAGO	S117455903		1001 W NORTH ST		IL CHICAGO ENV
CHICAGO	S117455747		100 W NORTH ST		IL CHICAGO ENV
CHICAGO	S117725012		I-294 NORTH MILE MARKER 49		IL SPILLS
CHICAGO	S115759732		I-55 NORTH BOUND AT EXIT 292		IL SPILLS
CHICAGO	S112361624		I-90 NORTH BOUND @ OHIO STREET		IL SPILLS
CHICAGO	1009075033	MIDAS AUTO SERVICE EXPERTS	6249 W NORTH SHORE AVE		EDR Hist Auto
CHICAGO	S117521753		6700 W NORTH AVE		IL CHICAGO ENV
CHICAGO	S117520552		6500 W NORTH AVE		IL CHICAGO ENV
CHICAGO	S117524835		723 W NORTH ST		IL CHICAGO ENV
CHICAGO	S117522783		6900 W NORTH ST		IL CHICAGO ENV
CHICAGO	S117528827		814 W NORTH ST		IL CHICAGO ENV
CHICAGO	S117522305		6800 W NORTH AVE		IL CHICAGO ENV
CHICAGO	S117523706		7034 W NORTH ST		IL CHICAGO ENV
CHICAGO	S117523635		7026 W NORTH ST		IL CHICAGO ENV
CHICAGO	S117521357		6620 W NORTH AVE		IL CHICAGO ENV
CHICAGO	S117530111		842 W NORTH ST		IL CHICAGO ENV
CHICAGO	S115719644		I-90 NORTH AT OHIO STREET		IL SPILLS
CHICAGO	S117515250		5909 W NORTH ST		IL CHICAGO ENV
CHICAGO	S117506671		501 W NORTH ST		IL CHICAGO ENV
CHICAGO	S117518374		624 W NORTH ST		IL CHICAGO ENV
CHICAGO	S117505568		4900 W NORTH ST		IL CHICAGO ENV
CHICAGO	S117509938		5320 W NORTH ST		IL CHICAGO ENV
CHICAGO	S117507976		5130 W NORTH ST		IL CHICAGO ENV
CHICAGO	S117501486		4440 W NORTH ST		IL CHICAGO ENV
CHICAGO	S117497936		411 W NORTH ST		IL CHICAGO ENV
CHICAGO	S117494555		3735 W NORTH ST		IL CHICAGO ENV
CHICAGO	S115758034		'930 NORTH KENMORE		IL SPILLS
CHICAGO	S117497439		4042 W NORTH ST		IL CHICAGO ENV
CHICAGO	S117495656		3848 W NORTH ST		IL CHICAGO ENV
CHICAGO	S117482436		2614 W NORTH ST		IL CHICAGO ENV
CHICAGO	S117470439		1755 W NORTH ST		IL CHICAGO ENV
CHICAGO	S117463312		1317 W NORTH ST		IL CHICAGO ENV
CHICAGO	S117456587		1025 W NORTH ST		IL CHICAGO ENV
CHICAGO	S115501507	CHICAGO DOCK & CANAL TRUST	315 EAST NORTH WATERS ST.		IL RGA LUST
CHICAGO	S115498799	ATONEMENT LUTHERAN CHURCH	6740 WEST NORTH AVENUE		IL RGA LUST
CHICAGO	1009183553	KESSLERLIS HELEN	317 W NORTH		EDR Hist Cleaner
CHICAGO	1009185659	MARYLAND HAND LAUNDRY AND CLNRS	453 W NORTH		EDR Hist Cleaner

City	EDR ID	Site Name	Site Address	Zip	Database(s)
CHICAGO	S117472069		1855 W NORTH ST		IL CHICAGO ENV
CHICAGO	S115759455		4500 W. NORTH AVE, NORTH ALLEY		IL SPILLS
CHICAGO	S115717715		5534/5550 WEST NORTH AVE		IL SPILLS
CHICAGO	S115742589		#5333/39 NORTH KEDZIE AVE		IL SPILLS
CHICAGO	S115753272		6938 W NORTH AVE		IL SPILLS
CHICAGO	S115735064		1371 N. NORTH BRANCH		IL SPILLS
CHICAGO	S117523724		7036 W NORTH ST		IL CHICAGO ENV
CHICAGO	S117519645		6400 W NORTH AVE		IL CHICAGO ENV
CHICAGO	S117523562		702 W NORTH ST		IL CHICAGO ENV
CHICAGO	S117523256		6978 W NORTH AVE		IL CHICAGO ENV
CHICAGO	S117522710		6856 W NORTH ST		IL CHICAGO ENV
CHICAGO	S117522502		6822 W NORTH AVE		IL CHICAGO ENV
CHICAGO	S117522346		6804 W NORTH AVE		IL CHICAGO ENV
CHICAGO	S117522072		6740 W NORTH AVE		IL CHICAGO ENV
CHICAGO	S117520727		6518 W NORTH AVE		IL CHICAGO ENV
CHICAGO	S117516986		6100 W NORTH ST		IL CHICAGO ENV
CHICAGO	S117513446		5700 W NORTH ST		IL CHICAGO ENV
CHICAGO	S117511451		5461 W NORTH ST		IL CHICAGO ENV
CHICAGO	S117494377		3722 W NORTH ST		IL CHICAGO ENV
CHICAGO	S117486818		3020 W NORTH ST		IL CHICAGO ENV
CHICAGO	S117486798		302 W NORTH ST		IL CHICAGO ENV
CHICAGO	S117487553		3100 W NORTH ST		IL CHICAGO ENV
CHICAGO	S117488161		3138 W NORTH ST		IL CHICAGO ENV
CHICAGO	S117477279		2208 W NORTH ST		IL CHICAGO ENV
CHICAGO	1009185126	LE PARISIEN CLNRS	113 W NORTH		EDR Hist Cleaner
CHICAGO	S117529415		825 W NORTH BLVD		IL CHICAGO ENV
CHICAGO	S117522859		6914 W NORTH ST		IL CHICAGO ENV
CHICAGO	S117523503		7012 W NORTH AVE		IL CHICAGO ENV
CHICAGO	S117520758		6520 W NORTH AVE		IL CHICAGO ENV
CHICAGO	S117520702		6516 W NORTH AVE		IL CHICAGO ENV
CHICAGO	S117522450		6816 W NORTH AVE		IL CHICAGO ENV
CHICAGO	S117521207		6600 W NORTH ST		IL CHICAGO ENV
CHICAGO	S115512220	MARK PETERSON BUILDING CORP.	6938 WEST NORTH AVE.		IL RGA LUST
CHICAGO	S117514383		5801 W NORTH ST		IL CHICAGO ENV
CHICAGO	S117514337		5800 W NORTH ST		IL CHICAGO ENV
CHICAGO	S117512788		5621 W NORTH ST		IL CHICAGO ENV
CHICAGO	S117513892		5732 W NORTH ST		IL CHICAGO ENV
CHICAGO	S117507542		5101 W NORTH ST		IL CHICAGO ENV
CHICAGO	S117501833		45 W NORTH AVE		IL CHICAGO ENV
CHICAGO	S117500400		4341 W NORTH ST		IL CHICAGO ENV
CHICAGO	S117500833		4400 W NORTH ST		IL CHICAGO ENV
CHICAGO	S117499603		4259 W NORTH ST		IL CHICAGO ENV
CHICAGO	S117502030		451 W NORTH ST		IL CHICAGO ENV
CHICAGO	S117494130		3702 W NORTH ST		IL CHICAGO ENV
CHICAGO	S117492920		3550 W NORTH ST		IL CHICAGO ENV
CHICAGO	S117489058		3223 W NORTH ST		IL CHICAGO ENV
CHICAGO	S117488261		3144 W NORTH ST		IL CHICAGO ENV

City	EDR ID	Site Name	Site Address	Zip	Database(s)
CHICAGO	S117488232		3142 W NORTH BLVD		IL CHICAGO ENV
CHICAGO	S117486481		3000 W NORTH ST		IL CHICAGO ENV
CHICAGO	S115765447		5952 -5974 NORTH RIDGE		IL SPILLS
CHICAGO	S115759596		6600 WEST NORTH AVENUE		IL SPILLS
CHICAGO	S115742691		#2100 NORTH KILDARE STRT.		IL SPILLS
CHICAGO	S117482341		2608 W NORTH ST		IL CHICAGO ENV
CHICAGO	S117732382		I-294 NORTH MILE MARKER 49,		IL SPILLS
CHICAGO	S117505491		4880 W NORTH ST		IL CHICAGO ENV
CHICAGO	S117501958		4501 W NORTH ST		IL CHICAGO ENV
CHICAGO	S117511278		5443 W NORTH ST		IL CHICAGO ENV
CHICAGO	S117501327		4430 W NORTH ST		IL CHICAGO ENV
CHICAGO	S117510655		5400 W NORTH ST		IL CHICAGO ENV
CHICAGO	S117499495		4250 W NORTH BLVD		IL CHICAGO ENV
CHICAGO	S117495131		3810 W NORTH ST		IL CHICAGO ENV
CHICAGO	S117515337		5917 W NORTH ST		IL CHICAGO ENV
CHICAGO	S117490110		3312 W NORTH ST		IL CHICAGO ENV
CHICAGO	S117492493		3524 W NORTH ST		IL CHICAGO ENV
CHICAGO	S117479888		2400 W NORTH ST		IL CHICAGO ENV
CHICAGO	S117469348		1706 W NORTH ST		IL CHICAGO ENV
CHICAGO	S117467573		158 W NORTH ST		IL CHICAGO ENV
CHICAGO	S117461877		1232 W NORTH ST		IL CHICAGO ENV
CHICAGO	S117464497		140 W NORTH ST		IL CHICAGO ENV
CHICAGO	S115760025		I-295 NORTH AVENUE EXIT		IL SPILLS
CHICAGO	S115759866		6015 23 NORTH FAIRFIELD		IL SPILLS
CHICAGO	S115744064		6810 WEST NORTH AVE.		IL SPILLS
CHICAGO	S117531715		900 W NORTH ST		IL CHICAGO ENV
CHICAGO	S117533201		945 W NORTH ST		IL CHICAGO ENV
CHICAGO	S117532639		925 W NORTH ST		IL CHICAGO ENV
CHICAGO	S117523378		7000 W NORTH AVE		IL CHICAGO ENV
CHICAGO	S117523058		6938 W NORTH AVE		IL CHICAGO ENV
CHICAGO	S117525982		743 W NORTH ST		IL CHICAGO ENV
CHICAGO	S117524240		7126 W NORTH AVE		IL CHICAGO ENV
CHICAGO	S117522782		6900 W NORTH AVE		IL CHICAGO ENV
CHICAGO	S117521902		6720 W NORTH ST		IL CHICAGO ENV
CHICAGO	S117520456		6478 W NORTH ST		IL CHICAGO ENV
CHICAGO	S117520417		6460 W NORTH ST		IL CHICAGO ENV
CHICAGO	S117520216		6444 W NORTH AVE		IL CHICAGO ENV
CHICAGO	S117507136		5045 W NORTH ST		IL CHICAGO ENV
CHICAGO	S117518259		6230 W NORTH ST		IL CHICAGO ENV
CHICAGO	S117504015		4722 W NORTH ST		IL CHICAGO ENV
CHICAGO	S117503796		4707 W NORTH ST		IL CHICAGO ENV
CHICAGO	S117515897		5960 W NORTH ST		IL CHICAGO ENV
CHICAGO	S117515098		59 W NORTH AVE		IL CHICAGO ENV
CHICAGO	S117515024		5855 W NORTH ST		IL CHICAGO ENV
CHICAGO	S117513788		5724 W NORTH ST		IL CHICAGO ENV
CHICAGO	S117512999		5637 W NORTH ST		IL CHICAGO ENV
CHICAGO	S117523250		6970 W NORTH AVE		IL CHICAGO ENV

City	EDR ID	Site Name	Site Address	Zip	Database(s)
CHICAGO	S117522567		6832 W NORTH ST		IL CHICAGO ENV
CHICAGO	S117508981		5225 W NORTH ST		IL CHICAGO ENV
CHICAGO	S117508136		5140 W NORTH ST		IL CHICAGO ENV
CHICAGO	S117508367		5155 W NORTH ST		IL CHICAGO ENV
CHICAGO	S117486419		300 W NORTH ST		IL CHICAGO ENV
CHICAGO	S117488233		3142 W NORTH ST		IL CHICAGO ENV
CHICAGO	S117467450		1551 W NORTH ST		IL CHICAGO ENV
CHICAGO	S117464639		1401 W NORTH ST		IL CHICAGO ENV
CHICAGO	S117469793		1725 W NORTH ST		IL CHICAGO ENV
CHICAGO	S117466844		1525 W NORTH ST		IL CHICAGO ENV
CHICAGO	S115747390		6525 WEST NORTH AVENUE		IL SPILLS
CHICAGO	S115757486		I-94 NORTH BOUND AT 130TH STREET		IL SPILLS
CHICAGO	S115751581		1525 N. NORTH AVE.		IL SPILLS
CHICAGO	S115516000	PORTO CHICO, JOSE JORGE	6810 WEST NORTH AVE.		IL RGA LUST
CHICAGO	S115514045	NATIONAL BY PROD.	1371 NORTH NORTH BRANCH		IL RGA LUST
CHICAGO	1009074187	INTERNATIONAL AUTO SUPPLY	413 W NORTH		EDR Hist Auto
CHICAGO	1009202915	MOY POY	159 W NORTH		EDR Hist Cleaner
CHICAGO	S117532368		918 W NORTH ST		IL CHICAGO ENV
CHICAGO	S117530964		864 W NORTH ST		IL CHICAGO ENV
CHICAGO	S117532150		911 W NORTH ST		IL CHICAGO ENV
CHICAGO	S117522119		6746 W NORTH AVE		IL CHICAGO ENV
CHICAGO	S117521206		6600 W NORTH AVE		IL CHICAGO ENV
CHICAGO	S117514149		5751 W NORTH ST		IL CHICAGO ENV
CHICAGO	S117513215		5651 W NORTH ST		IL CHICAGO ENV
CHICAGO	S117512490		5600 W NORTH ST		IL CHICAGO ENV
CHICAGO	S117506450		500 W NORTH ST		IL CHICAGO ENV
CHICAGO	S117504067		4725 W NORTH ST		IL CHICAGO ENV
CHICAGO	S117500886		4401 W NORTH ST		IL CHICAGO ENV
CHICAGO	S117503179		4627 W NORTH ST		IL CHICAGO ENV
CHICAGO	S117495644		3847 W NORTH ST		IL CHICAGO ENV
CHICAGO	S117494121		3701 W NORTH ST		IL CHICAGO ENV
CHICAGO	S117495145		3811 W NORTH ST		IL CHICAGO ENV
CHICAGO	S117492965		3554 W NORTH ST		IL CHICAGO ENV
CHICAGO	S117490426		333 W NORTH ST		IL CHICAGO ENV
CHICAGO	S117482822		2634 W NORTH ST		IL CHICAGO ENV
CHICAGO	S117475573		2100 W NORTH ST		IL CHICAGO ENV
CHICAGO	S117467068		1533 W NORTH ST		IL CHICAGO ENV
CHICAGO	S117458430		1100 W NORTH ST		IL CHICAGO ENV
CHICAGO	S117457804		1064 W NORTH ST		IL CHICAGO ENV
CHICAGO	S115729956		1137 N. NORTH BRANCH		IL SPILLS
CHICAGO	S115735894		301 E. NORTH WATER		IL SPILLS
CHICAGO	1009189010	ELEGANT CLNRS	421 W NORTH		EDR Hist Cleaner
CHICAGO	S117514799		5835 W NORTH ST		IL CHICAGO ENV
CHICAGO	S117516156		6004 W NORTH ST		IL CHICAGO ENV
CHICAGO	S117513592		5710 W NORTH ST		IL CHICAGO ENV
CHICAGO	S117513486		5701 W NORTH ST		IL CHICAGO ENV
CHICAGO	S117512703		5615 W NORTH ST		IL CHICAGO ENV

City	EDR ID	Site Name	Site Address	Zip	Database(s)
CHICAGO	S117512063		5534 W NORTH BLVD		IL CHICAGO ENV
CHICAGO	S117513137		5646 W NORTH ST		IL CHICAGO ENV
CHICAGO	S117508642		5203 W NORTH ST		IL CHICAGO ENV
CHICAGO	S117503534		4655 W NORTH ST		IL CHICAGO ENV
CHICAGO	S117505793		4918 W NORTH ST		IL CHICAGO ENV
CHICAGO	S117502645		4554 W NORTH ST		IL CHICAGO ENV
CHICAGO	S117502190		4520 W NORTH ST		IL CHICAGO ENV
CHICAGO	S117497389		4039 W NORTH ST		IL CHICAGO ENV
CHICAGO	S117490592		3338 W NORTH ST		IL CHICAGO ENV
CHICAGO	S117489400		3243 W NORTH ST		IL CHICAGO ENV
CHICAGO	S117486060		2942 W NORTH ST		IL CHICAGO ENV
CHICAGO	S117484887		2828 W NORTH ST		IL CHICAGO ENV
CHICAGO	S117462723		1282 W NORTH ST		IL CHICAGO ENV
CHICAGO	S117463742		1333 W NORTH ST		IL CHICAGO ENV
CHICAGO	S115763096		110 NORTH NORTH ASHLAND AVENUE		IL SPILLS
CHICAGO	S115732336		5440 N. NORTH WEST HWY		IL SPILLS
CHICAGO	S117530768		857 W NORTH ST		IL CHICAGO ENV
CHICAGO	S117523243		6968 W NORTH ST		IL CHICAGO ENV
CHICAGO	S117523242		6966 W NORTH ST		IL CHICAGO ENV
CHICAGO	S117520788		6524 W NORTH ST		IL CHICAGO ENV
CHICAGO	S115496917	7020 WEST NORTH PARTNERSHIP	7020 WEST NORTH AVE.		IL RGA LUST
CHICAGO	2012022051		I-94 NORTH, MM 36		ERNS
CHICAGO	S116416119		NORTHBOUND I-55 AT MILEPOST 288		IL SPILLS
CHICAGO	S115771297		I-94 NORTHBOUND JUST SOUTH OF KING DRIVE		IL SPILLS
CHICAGO	S115742178		I-94 NORTHBOUND		IL SPILLS
CHICAGO	S115776734		NORTHBOUND I-294 MILEMARKER 34.5		IL SPILLS
CHICAGO	S115775496		I-294 NORTHBOUND AT MILEMARKER 20		IL SPILLS
CHICAGO	S115719131		I-94 NORTHBOUND & 67TH ST		IL SPILLS
CHICAGO	S112359932		I-94 NORTHBOUND AT 47TH ST. - FRONTAGE RD.		IL SPILLS
CHICAGO	S116404937		NORTHBOUND I-55 AT MILEPOST 288		IL SPILLS
CHICAGO	S115722567		I94 NORTHBOUND AT 125TH STREET		IL SPILLS
CHICAGO	S115718367		I-94 NORTHBOUND		IL SPILLS
CHICAGO	S115777281		1087 N NORTHBRANCH STREET		IL SPILLS
CHICAGO	S116415829		1087 N NORTHBRANCH STREET,CHICAGO		IL SPILLS
CHICAGO	S115522086	VULCAN MATERIALS	1092 NORTH NORTHBRANCH		IL RGA LUST
CHICAGO	S115732520		1150 N. NORTHBRANCH		IL SPILLS
CHICAGO	S115725538		1092 N. NORTHBRANCH		IL SPILLS
CHICAGO	S115746000		1150 NORTH NORTHBRANCH		IL SPILLS
CHICAGO	S115751182		926 N NORTHBRANCH AVE		IL SPILLS
CHICAGO	S115727312		922 NORTH NORTHBRANCH		IL SPILLS
CHICAGO	2014095402		NORTHEEND OF BELMONT HARBOR		ERNS
CHICAGO	S115751346		5932-68 NORTHEST HIGHWAY		IL SPILLS
CHICAGO	1009097954	ANDA MARSHALL OIL CO	6357 NORTHWEST HWY		EDR Hist Auto
CHICAGO	S117511563		5498 N NORTHWEST HWY		IL CHICAGO ENV
CHICAGO	S117511561		5496 N NORTHWEST HWY		IL CHICAGO ENV
CHICAGO	S117889920		5494 N NORTHWEST HWY		IL CHICAGO ENV
CHICAGO	S115740835		5915 NORTH NORTHWEST HWY.		IL SPILLS

City	EDR ID	Site Name	Site Address	Zip	Database(s)
CHICAGO	S117494262		3715 N NORTHWEST HWY		IL CHICAGO ENV
CHICAGO	S115754810		6300 W. NORTHWEST HIGHWAY		IL SPILLS
CHICAGO	S117511559		5495 N NORTHWEST HWY		IL CHICAGO ENV
CHICAGO	S115499933	BOX FORM	540 NORTH NORTHWEST HWY.		IL RGA LUST
CHICAGO	S115728984		1842 NORTHWESTERN AVE.		IL SPILLS
CHICAGO	S115760757		1651 NORTHWESTERN AVE		IL SPILLS
CHICAGO	S115724097		1600 NORTHWESTERN AVE		IL SPILLS
CHICAGO	S115721525		6820 NORTHWESTERN AVENUE		IL SPILLS
CHICAGO	S115748807		6652 NORTHWESTERN AVENUE		IL SPILLS
CHICAGO	S115766664		1600 NORTHWESTERN		IL SPILLS
CHICAGO	S115504644	EJH DEVELOPMENT	1800 NORTHWESTERN AVENUE		IL RGA LUST
CHICAGO	S115746630		333 NORTHWESTERN AVENUE		IL SPILLS
CHICAGO	S115764844		45 NORTHWESTERN		IL SPILLS
CHICAGO	S115513168	MILWAUKEE DEVELOPMENT TRUST	1651 NORTHWESTERN AVE.		IL RGA LUST
CHICAGO	S115737387		7011 NORTHWESTERN AVE.		IL SPILLS
CHICAGO	S115747573		49 NORTHWESTERN AVE		IL SPILLS
CHICAGO	S115742615		6600 NORTHWESTERN AVE.		IL SPILLS
CHICAGO	S115518607	SHELL OIL PRODUCTS US	45 NORTHWESTERN		IL RGA LUST
CHICAGO	S115769058		1800 NORTHWESTERN AVENUE		IL SPILLS
CHICAGO	S115770069		1656 NORTHWESTERN AVE.		IL SPILLS
CHICAGO	S111894106		6600 NORTHWESTERN AVE		IL SPILLS
CHICAGO	S111900331		6652 NORTHWESTERN AVE		IL SPILLS
CHICAGO	S115728708		4400 NORTHWESTERN AVE.		IL SPILLS
CHICAGO	S115737513		6868 NORTHWESTERN AVE.		IL SPILLS
CHICAGO	S115721948		6221 NORTHWESTERN		IL SPILLS
CHICAGO	S111899062		49 NORTHWESTERN AVE		IL SPILLS
CHICAGO	S115518451	SHELL OIL COMPANY	1600 NORTHWESTERN AVENUE		IL RGA LUST
CHICAGO	S115770067		6750 NORTHWESTERN AVENUE		IL SPILLS
CHICAGO	S111898119		333 NORTHWESTERN AVE		IL SPILLS
CHICAGO	S111218390	SHELL OIL PRODUCTS US	45 NORTHWESTERN		IL LUST
CHICAGO	1009103313	NORWOOD GARAGE	6138 NORTHWSEST HIGHWAY		EDR Hist Auto
CHICAGO	S115770581		1238 NORTK KOSTNER AVENUE		IL SPILLS
CHICAGO	1009095709	EDNOR SERVICE STA	6540 NORTHWEST HGHWY		EDR Hist Auto
CHICAGO	1009098095	ROSS HYMAN	5349 NORWOOD		EDR Hist Auto
CHICAGO	1009209040	WE DO WASHING CO	6188 NORWOOD PK AV		EDR Hist Cleaner
CHICAGO	1009093914	LINZ W W	1733 NORWOOD PK AV		EDR Hist Auto
CHICAGO	S115766482		2859 NOTH NATOMA AVE.		IL SPILLS
CHICAGO	97408922		NSRR LANDERS YARD 2543 WEST COLOMBUS DRIVE		ERNS
CHICAGO	S115761925		ON NW CORNER OF WEST AUGUSTA BLVRD & KOLMAR AVE		IL SPILLS
CHICAGO	S117524268		713 W O BRIEN ST		IL CHICAGO ENV
CHICAGO	S117524103		711 W O BRIEN ST		IL CHICAGO ENV
CHICAGO	S117525511		734 W O BRIEN ST		IL CHICAGO ENV
CHICAGO	S117521172		660 W O BRIEN ST		IL CHICAGO ENV
CHICAGO	S117524699		721 W O BRIEN ST		IL CHICAGO ENV
CHICAGO	S117523337		700 W O BRIEN ST		IL CHICAGO ENV
CHICAGO	S112356172		P O BOX 66183, O'HARE AIRPORT		IL SPILLS
CHICAGO	S117519593		640 W O BRIEN ST		IL CHICAGO ENV



City	EDR ID	Site Name	Site Address	Zip	Database(s)
CHICAGO	S117455849		10000 W O		IL CHICAGO ENV
CHICAGO	S112356449		O'BRIEN WORKS		IL SPILLS
CHICAGO	S111884552		O'HARA AP CARGO AREA, GATE #11		IL SPILLS
CHICAGO	S115736523		O'HARA INT'L AIRPORT		IL SPILLS
CHICAGO	S111884230		O'HARA AIRPORT/HEATING & REFRIGERATION		IL SPILLS
CHICAGO	S111877911		O'HARA INTERNATIONAL CARGO AREA		IL SPILLS
CHICAGO	2010933730		O'HARA AIRPORT TAXIWAKI, SOUTH OF AIRFIELD		ERNS
CHICAGO	2004715516		O'HARA AIRPORT		ERNS
CHICAGO	S111876395		O'HARA FIELD		IL SPILLS
CHICAGO	S115737168		O'HARA AIRPORT		IL SPILLS
CHICAGO	S115747121		10000 W. O'HARA		IL SPILLS
CHICAGO	S115745474		O'HARA AIRPORT		IL SPILLS
CHICAGO	S115743704		O'HARA AIRPORT HERTZ RENT		IL SPILLS
CHICAGO	S116415375		O'HARA INTERNATIONAL AIRPORT, 10,000 W. O'HARA		IL SPILLS
CHICAGO	S111883008		O'HARA FIELD CHIC AP		IL SPILLS
CHICAGO	S112361804		O'HARA FIELD CARGO TERMINAL		IL SPILLS
CHICAGO	S111899709		O'HARA AIRPORT/H&R PLANT		IL SPILLS
CHICAGO	S115776688		O'HARA INTERNATIONAL AIRPORT, 10,000 W. O'HARA		IL SPILLS
CHICAGO	S115752117		O'HARA INTERNATIONAL AP		IL SPILLS
CHICAGO	S115732731		O'HARA AIRPORT		IL SPILLS
CHICAGO	S115729090		O'HARA INTERNATIONAL AP		IL SPILLS
CHICAGO	S111893608		O'HARA INTERNATIONAL AP/ARS		IL SPILLS
CHICAGO	S115732401		O'HARA FIELD/CARGO FACILI		IL SPILLS
CHICAGO	S115731504		00000 O'HARA FIELD CHICAG		IL SPILLS
CHICAGO	S115742118		O'HARA INTERNATIONAL AP		IL SPILLS
CHICAGO	S115737708		O'HARA AP HANGAR 5A		IL SPILLS
CHICAGO	S107744234	MIDWEST SOIL REMEDIATION	O'HARA AIRPORT		IL AIRS
CHICAGO	S111875356		O'HARA FIELD		IL SPILLS
CHICAGO	S115732096		O'HARA INTERNATIONAL AIRP		IL SPILLS
CHICAGO	S111884344		O'HARA FIELD		IL SPILLS
CHICAGO	S115748220		O'HARA AP/H & R PLANT		IL SPILLS
CHICAGO	S115733545		O'HARA FIELD, MANHEIM RD.		IL SPILLS
CHICAGO	S115732846		O'HARA FIELD		IL SPILLS
CHICAGO	S111877932		O'HARA INTERNATIONAL AP		IL SPILLS
CHICAGO	S115733054		O'HARA AIRPORT,CARGO AREA		IL SPILLS
CHICAGO	S115736958		O'HARA AIRPORT/11601TOUHY		IL SPILLS
CHICAGO	S112362935		O'HARE AIRPORT		IL SPILLS
CHICAGO	S117534011		O'HARE AIRPORT - EXPRESS CENTER DRIVE		IL SPILLS
CHICAGO	S112358693		O'HARE AIRPORT S.W. SIDE OF AIRPORT		IL SPILLS
CHICAGO	S112352542		O'HARE AIRPORT		IL SPILLS
CHICAGO	S108047374		O'HARE INTERNATIONAL AIRPORT BUILDING #610 SWEST CARGO		IL SPILLS
CHICAGO	S112359418		O'HARE AIRPORT - FLYING TIGERS TERMINAL		IL SPILLS
CHICAGO	S116761520		O'HARE INTERNATIONAL AP, BUILDING 517 & BUILDING 514		IL SPILLS
CHICAGO	S115755550		O'HARE INTERNATIONAL AIRPORT, TERMINAL #2, GATE F-12, BLDG.		IL SPILLS
CHICAGO	S115767643		O'HARE FIELD		IL SPILLS
CHICAGO	S115766806		O'HARE A/P @ THE FUEL FARM LOADING RACK		IL SPILLS

City	EDR ID	Site Name	Site Address	Zip	Database(s)
CHICAGO	S115753191		O'HARE AIRPORT		IL SPILLS
CHICAGO	S115752061		O'HARE AIRPORT		IL SPILLS
CHICAGO	S115724887		O'HARE FIELD		IL SPILLS
CHICAGO	S115724509		O'HARE A/P LINE SERV.BLDG		IL SPILLS
CHICAGO	S115724386		O'HARE INTERNATIONAL A/P		IL SPILLS
CHICAGO	S115722274		O'HARE AIRPORT - TWA MAINTANCE		IL SPILLS
CHICAGO	S115760176		10000 WEST O'HARE AVENUE		IL SPILLS
CHICAGO	S115759776		10000 WEST O'HARE		IL SPILLS
CHICAGO	S115745870		O'HARE INTERNATIONAL AP		IL SPILLS
CHICAGO	S115771021		10;000 W. O'HARE		IL SPILLS
CHICAGO	S118096834		O'HARE A/P ON PATTON RD, NE CARGO REDEVELOPMENT		IL SPILLS
CHICAGO	S111898143		10000 W O'HARE		IL SPILLS
CHICAGO	S115515079	OZARK AIRLINES	O'HARE AIRPORT		IL RGA LUST
CHICAGO	S115503830	DELTA AIR LINES	O'HARE CARGO AREA ROAD - DELTA AIRLINES		IL RGA LUST
CHICAGO	S115501946	CHICAGO, CITY OF	O'HARE FIELD VEHICLE MAINTENANCE COMPLEX		IL RGA LUST
CHICAGO	S115521462	UNITED AIRLINES	O'HARE INT'L AIRPORT, TERMINAL #2, GATE F-12, BLDG. 5		IL RGA LUST
CHICAGO	S115500385	BUDGET RENT A CAR	O'HARE AIRPORT		IL RGA LUST
CHICAGO	S115498937	AVIS RENT A CAR	O'HARE INTERNATIONAL AIRPORT		IL RGA LUST
CHICAGO	S115497551	AMERICAN AIRLINES	O'HARE INTERNATIONAL AIRPORT, GATE G-20		IL RGA LUST
CHICAGO	S115497549	AMERICAN AIRLINES	O'HARE CONCORD GATE F-12		IL RGA LUST
CHICAGO	S111897495		O'HARE AIRPORT		IL SPILLS
CHICAGO	9998090934		611 O'HARE CARGO ROAD		HMIRS
CHICAGO	S118240623		O'HARE INTERNATIONAL AIRPORT/BUILDING 975		IL SPILLS
CHICAGO	S118240683		O'HARE A/P ON PATTON RD, NE CARGO REDEVELOPMENT		IL SPILLS
CHICAGO	S112363520		O'HARE AIRPORT BLDG. 720 N.W. SIDE OF HANGER		IL SPILLS
CHICAGO	S112363465		O'HARE FIELD NORTH OF AMERICAN HANGER		IL SPILLS
CHICAGO	S111913641		10000 W O'HARE ST		IL SPILLS
CHICAGO	S112358779		O'HARE AIRPORT		IL SPILLS
CHICAGO	S111912817		O'HARE AIRPORT, BUILDING 617		IL SPILLS
CHICAGO	S112359429		O'HARE AIRPORT/ L-CONCOURSE UNDER DELTA #4		IL SPILLS
CHICAGO	S117724736		O'HARE AIRPORT, AMC BUILDING ON MONTROSE AVE		IL SPILLS
CHICAGO	S115723850		O'HARE FIELD		IL SPILLS
CHICAGO	S115722314		O'HARE AIRPORT		IL SPILLS
CHICAGO	S115721360		O'HARE AIRPORT		IL SPILLS
CHICAGO	S115733840		O'HARE FIELD(VEHICLE MAIN		IL SPILLS
CHICAGO	S115721144		O'HARE AIRPORT - GATES 11 & 12		IL SPILLS
CHICAGO	S115726426		O'HARE INT. AP		IL SPILLS
CHICAGO	S115748774		O'HARE AIRPORT		IL SPILLS
CHICAGO	S115759923		10000 WEST O'HARE (OUTSIDE GATE F 10)		IL SPILLS
CHICAGO	S115746212		O'HARE AIRPORT, TRML #5		IL SPILLS
CHICAGO	S115757574		O'HARE AIRPORT, EAST OF AMC		IL SPILLS
CHICAGO	S115757282		O'HARE AIRPORT HANGER #2		IL SPILLS
CHICAGO	S115753908		O'HARE AIRPORT		IL SPILLS
CHICAGO	S115751512		O'HARE AP/TRUCK FILL AREA		IL SPILLS
CHICAGO	S117732131		O'HARE INTERNATIONAL AIRPORT CONCOURSE G,		IL SPILLS
CHICAGO	S107741123	CONTINENTAL AIRLINES INC	O'HARE INTERNATIONAL AIRPORT		IL AIRS
CHICAGO	S107744893	ORANGE CRUSH RECYCLE LP	O'HARE INTERNATIONAL AIRPORT		IL AIRS

City	EDR ID	Site Name	Site Address	Zip	Database(s)
CHICAGO	S115505652	FEDERAL AVIATION ADMIN.	O'HARE AIRPORT AT RCAG		IL RGA LUST
CHICAGO	S115514612	NORTHWEST AIRLINES	O'HARE AIRPORT HANGAR #755		IL RGA LUST
CHICAGO	S115520841	TRANS WORLD AIRLINES	O'HARE AIRPORT		IL RGA LUST
CHICAGO	S107745245	PRAIRIE MATERIAL SALES INC	O'HARE INTERNATIONAL AIRPORT		IL AIRS
CHICAGO	9999070193		O'HARE INTERNATIONAL AIRPORT		HMIRS
CHICAGO	92266249		O'HARE AFB REFUELING APRON		ERNS
CHICAGO	9998101031		O'HARE INTL AIRPORT		HMIRS
CHICAGO	9998030679		611 O'HARE CARGO ROAD		HMIRS
CHICAGO	92060768		O'HARE INTERNATIONAL AIRPORT		HMIRS
CHICAGO	9998031318		611 O'HARE CARGO ROAD		HMIRS
CHICAGO	2012027197		10000 WEST O'HARE DR.		ERNS
CHICAGO	95070400		611 O'HARE CARGO RD		HMIRS
CHICAGO	S115511655	LOCKHEED AIR TERMINAL	O'HARE AIRPORT, CARGO AREA		IL RGA LUST
CHICAGO	S115501947	CHICAGO, CITY OF	O'HARE LAWRENCE & VAN HEIM RD.		IL RGA LUST
CHICAGO	S111903044		O'HARE AP/TRUCK FILL AREA		IL SPILLS
CHICAGO	S111927263		O'HARE AIRPORT		IL SPILLS
CHICAGO	S111877178		O'HARE AIRPORT		IL SPILLS
CHICAGO	S117566729		O'HARE INTERNATIONAL AP,BUILDING 517 & BUILDING 514,		IL SPILLS
CHICAGO	S112360904		O'HARE FIELD, AA CARGO BLDG. #1		IL SPILLS
CHICAGO	S111894428		O'HARE AIRPORT, BLDG 65		IL SPILLS
CHICAGO	S107740065	BAJA CONTRACTORS INC	O'HARE INTERNATIONAL AIRPORT		IL AIRS
CHICAGO	S111913759		O'HARE AIRPORT, GATE L5		IL SPILLS
CHICAGO	S115758352		O'HARE INTERNATIONAL AIRPORT, TERMINAL #2		IL SPILLS
CHICAGO	S115757348		O'HARE INTERNATIONAL AIRPORT ,GEN BLDG. 723		IL SPILLS
CHICAGO	S115776754		10000 W. O'HARE PARCEL #907		IL SPILLS
CHICAGO	S115776350		10,000 WEST O'HARE BUILDING #934		IL SPILLS
CHICAGO	S115738106		O'HARE FIELD 10000 BSSIE		IL SPILLS
CHICAGO	S115774722		O'HARE AIRPORT CARGO BUILDING		IL SPILLS
CHICAGO	S115720968		O'HARE - IRVING & MANHEIM		IL SPILLS
CHICAGO	S115760078		O'HARE AIRPORT, BUILDING 617		IL SPILLS
CHICAGO	S115514722	O'HARE MANAGEMENT OFFICE	O'HARE AIRPORT, 11601 TOUHY AVE.		IL RGA LUST
CHICAGO	S116404986		O'HARE AP		IL SPILLS
CHICAGO	S115521466	UNITED AIRLINES	O'HARE INTERNATIONAL AIRPORT, BLDG. #610, SW CARGO		IL RGA LUST
CHICAGO	S115521463	UNITED AIRLINES	O'HARE INT'L AIRPORT, TERMINAL #2, GATE F-12, BLDG		IL RGA LUST
CHICAGO	S115521154	U.S. AIR FORCE	O'HARE AIR FORCE BASE		IL RGA LUST
CHICAGO	9998100540		611 O'HARE CARGO ROAD		HMIRS
CHICAGO	9998041152		611 O'HARE CARGO ROAD		HMIRS
CHICAGO	92100957		O'HARE CARGO ROAD		HMIRS
CHICAGO	S111887913		O'HARE AIRPORT		IL SPILLS
CHICAGO	S115507917	HERTZ CORP.	O'HARE AIRPORT		IL RGA LUST
CHICAGO	S115521155	U.S. AIR FORCE	O'HARE AIRPORT ARS		IL RGA LUST
CHICAGO	S115502931	CONTINENTAL AIRLINES (GSE AUTO MAINTENANCE BLDG.)	O'HARE INT'L, AIRPORT TERMINAL #2		IL RGA LUST
CHICAGO	S115516715	RENT A CAR NATION RETURN CTR.	O'HARE AIRPORT		IL RGA LUST
CHICAGO	S111889203		O'HARE AIRPORT, HANGAR 5A		IL SPILLS
CHICAGO	S111898476		O'HARE AIRPORT, LAKE O'HARE OIL SEPARATOR #2		IL SPILLS
CHICAGO	S107741590	EA COX CO	O'HARE INTERNATIONAL AIRPORT		IL AIRS

City	EDR ID	Site Name	Site Address	Zip	Database(s)
CHICAGO	S111921804		O'HARE AIRPORT BUILDING 710		IL SPILLS
CHICAGO	S111897360		O'HARE INTERNATIONAL AIRPORT		IL SPILLS
CHICAGO	S112363587		O'HARE AIRPORT TWA MAINTAINENCE HANGER		IL SPILLS
CHICAGO	S112362102		O'HARE AIRPORT RENTA-CAR-RETURN		IL SPILLS
CHICAGO	S111898610		10000 W O'HARE		IL SPILLS
CHICAGO	S115740463		O'HARE AIRPORT		IL SPILLS
CHICAGO	S115736414		O'HARE AIRPORT		IL SPILLS
CHICAGO	S115735783		O'HARE AIRPORT		IL SPILLS
CHICAGO	S115721043		O'HARE OASIS (NORTHBOUND)		IL SPILLS
CHICAGO	S115759559		10000 WEST O'HARE		IL SPILLS
CHICAGO	S115720245		O'HARE AIRPORT		IL SPILLS
CHICAGO	S115719862		O'HARE ARPRT, CONTINENTAL WRHS		IL SPILLS
CHICAGO	S111891959		O'HARE AIRPORT		IL SPILLS
CHICAGO	90181005		O'HARE INTERNATIONAL AIRPORT CARGO AREA		ERNS
CHICAGO	9999021151		611 O'HARE CARGO ROAD		HMIRS
CHICAGO	91010591		O'HARE FIELD AIRPORT		HMIRS
CHICAGO	2011983614		O'HARE AIRPORT		ERNS
CHICAGO	9999020923		O'HARE INTERNATIONAL AIRPORT		HMIRS
CHICAGO	2008897823		O'HARE TERMAINAL		ERNS
CHICAGO	2002625470		O'HARE INTERNATIONAL AIRPORT	0	ERNS
CHICAGO	S111885338		O'HARE FIELD (VEHICLE MAINTENANCE COMPLEX)		IL SPILLS
CHICAGO	S107745244	PRAIRIE MATERIAL SALES INC	O'HARE AIRPORT		IL AIRS
CHICAGO	S111910607		O'HARE INTERNATIONAL AIRPORT GAT G-20		IL SPILLS
CHICAGO	S111913065		10000 W O'HARE		IL SPILLS
CHICAGO	S112359692		O'HARE AIRPORT		IL SPILLS
CHICAGO	S111885043		O'HARE FIELD, MANHEIM ROAD (AVIATION MAINTENANCE COMPLEX)		IL SPILLS
CHICAGO	S112361123		O'HARE AIRPORT		IL SPILLS
CHICAGO	S111896980		O'HARE AIRPORT, BLDG. 504, CARGO RD		IL SPILLS
CHICAGO	S112362642		O'HARE AIRPORT		IL SPILLS
CHICAGO	S111892175		O'HARE AIRPORT AMERICAN AIRLINES		IL SPILLS
CHICAGO	S111887282		O'HARE AIRPORT		IL SPILLS
CHICAGO	S115762435		O'HARE INTERNATIONAL A/P, BUILDING #610, SW CARGO		IL SPILLS
CHICAGO	S115736587		O'HARE AIR PORT		IL SPILLS
CHICAGO	S115722942		O'HARE AIRPORT - TWA FACILITY		IL SPILLS
CHICAGO	S115721298		O'HARE AIRPORT		IL SPILLS
CHICAGO	S115758876		O'HARE INTERNATIONAL AIRPORT-TERMINAL 1/ GATE B 17		IL SPILLS
CHICAGO	S115745877		O'HARE AP/STATION #3		IL SPILLS
CHICAGO	S115732575		O'HARE AIR FORCE BASE		IL SPILLS
CHICAGO	S115757466		O'HARE INTERNATIONAL/TERMINAL 2 GATE C15		IL SPILLS
CHICAGO	S115757289		1000 WEST O'HARE AIRPORT		IL SPILLS
CHICAGO	S115740679		O'HARE AIRPORT		IL SPILLS
CHICAGO	S115752348		O'HARE AP-TRUCK FILL AREA		IL SPILLS
CHICAGO	S115750783		O'HARE INTERNATIONAL AP		IL SPILLS
CHICAGO	S111883597		O'HARE INTERNATIONAL AIRPORT		IL SPILLS
CHICAGO	S115497550	AMERICAN AIRLINES	O'HARE FIELD, TERMINAL 3		IL RGA LUST
CHICAGO	S115501815	CHICAGO, CITY OF STREETS & SANITATION	10000 WEST O'HARE ST.		IL RGA LUST
CHICAGO	96091437		611 O'HARE CARGO ROAD		HMIRS

City	EDR ID	Site Name	Site Address	Zip	Database(s)
CHICAGO	97050795		O'HARE FIELD/TERM #1		HMIRS
CHICAGO	2005705381	O'HARE INTL	O'HARE INTL		HMIRS
CHICAGO	2007316978		O'HARE AIRPORT		ERNS
CHICAGO	91236320		O'HARE AIRPORT->HIGGINS RD + MANNHEIM #4		ERNS
CHICAGO	89106683		O'HARE FIELD		ERNS
CHICAGO	S112352733		O'HARE AIRPORT,AIRPLANE HIT A TRANSFORME		IL SPILLS
CHICAGO	S111902315		O'HARE INTERNATIONAL AP		IL SPILLS
CHICAGO	S111900293		O'HARE AIRPORT		IL SPILLS
CHICAGO	S111914131		O'HARE INTERNATIONAL AIRPORT, BUILDING 760		IL SPILLS
CHICAGO	S112362153		O'HARE AIRPORT HEATING		IL SPILLS
CHICAGO	S111910127		O'HARE AIRPORT EAST OF AMC		IL SPILLS
CHICAGO	S111927354		O'HARE CARGO AREA RD-O'HARE AIRPORT (DELTA AIRLINES)		IL SPILLS
CHICAGO	S112362892		O'HARE AIRPORT RENT-A-CAR NATIONAL RETURN CENTER		IL SPILLS
CHICAGO	S111878442		O'HARE AIRPORT		IL SPILLS
CHICAGO	S111883901		O'HARE FIELD/CARGO FACILITY		IL SPILLS
CHICAGO	S112354452		O'HARE AIRPORT - PAN AM		IL SPILLS
CHICAGO	S115774542		O'HARE CARGO AREA ROAD-O'HARE AIRPORT (DELTA AIRLINES)		IL SPILLS
CHICAGO	S113808332		10,000 WEST O'HARE BUILDING #934		IL SPILLS
CHICAGO	S115732317		O'HARE AIR PORT		IL SPILLS
CHICAGO	S115758039		O'HARE INTERNATIONAL AIRPORT, GATE G-20		IL SPILLS
CHICAGO	S115743862		O'HARE AP		IL SPILLS
CHICAGO	S115726404		O'HARE INTER. AP CARGO		IL SPILLS
CHICAGO	S115752383		O'HARE AIRPORT		IL SPILLS
CHICAGO	S115765133		O'HARE AP NORTHEAST RAMP FUEL TANK FARM		IL SPILLS
CHICAGO	S115501493	CHICAGO DEPT. OF AVIATION	O'HARE FIRE STATION CFR2		IL RGA LUST
CHICAGO	S115507384	H & R PLANT	O'HARE AIRPORT		IL RGA LUST
CHICAGO	S115514715	O'HARE AIR RESERVE	O'HARE AIRPORT		IL RGA LUST
CHICAGO	S115514613	NORTHWEST AIRLINES	O'HARE AIRPORT HANGAR		IL RGA LUST
CHICAGO	S115774381		O'HARE AIRPORT		IL SPILLS
CHICAGO	89101914		O'HARE INTERNATIONAL AIRPORT (312)686-5211, TWA OPERATIONS,		ERNS
CHICAGO	2009897823		O'HARE TERMINAL		ERNS
CHICAGO	94070096		O'HARE INTERNATIONAL AIRPORT		HMIRS
CHICAGO	9998040579		611 O'HARE CARGO ROAD		HMIRS
CHICAGO	S111895652		O'HARE OASIS		IL SPILLS
CHICAGO	S111888021		O'HARE INT AIRPORT AF		IL SPILLS
CHICAGO	S111901377		O'HARE AP-LUSTHANSE BUILDING		IL SPILLS
CHICAGO	S111927028		O'HARE TERMINAL 5, GATE M18 ON THE SERVICE ROAD		IL SPILLS
CHICAGO	S117567203		O'HARE AIRPORT-EXPRESS CENTER DRIVE,		IL SPILLS
CHICAGO	S111875892		O'HARE AIRPORT		IL SPILLS
CHICAGO	S112359802		O'HARE AIRPORT		IL SPILLS
CHICAGO	S111880592		O'HARE INTERNATIONAL AIRPORT		IL SPILLS
CHICAGO	S111897702		O'HARE AIRPORT BY TERMINAL 5		IL SPILLS
CHICAGO	S112362644		O'HARE AIRPORT IRVING AND MANHIEM		IL SPILLS
CHICAGO	S115757401		O'HARE INTERNATIONAL AIRPORT, TERMINAL 2 GATE C16		IL SPILLS
CHICAGO	S115744162		O'HARE OASIS		IL SPILLS
CHICAGO	S115756399		O'HARE AIRPORT (OFF MT. PROSPECT RD)		IL SPILLS

City	EDR ID	Site Name	Site Address	Zip	Database(s)
CHICAGO	S115755543		10000 WEST O'HARE STREET		IL SPILLS
CHICAGO	S115740433		O'HARE AIRPORT AT RCAG		IL SPILLS
CHICAGO	S115740150		O'HARE AP/LAWRENCE/VAN HE		IL SPILLS
CHICAGO	S115722180		O'HARE AIRPORT - BLDG. 720		IL SPILLS
CHICAGO	S115722106		O'HARE AIRPORT - N.AMER.HANGAR		IL SPILLS
CHICAGO	S115749847		O'HARE AP-LUTHANSE BUILDN		IL SPILLS
CHICAGO	S115720985		O'HARE AIR FORCE FACILITY		IL SPILLS
CHICAGO	S115760845		O'HARE INTERNATIONAL AIRPORT BLDG. 760		IL SPILLS
CHICAGO	S115760813		10,000W. O'HARE @ O'HARE AIRPORT 60666		IL SPILLS
CHICAGO	S115760206		O'HARE AIRPORT		IL SPILLS
CHICAGO	S115501758	CHICAGO, CITY OF - DEPARTMENT OF AVIATION	O'HARE INTERNATIONAL AIRPORT		IL RGA LUST
CHICAGO	S115521465	UNITED AIRLINES	O'HARE INT'L AIRPORT-TERMINAL 1/GATE B17		IL RGA LUST
CHICAGO	S115521464	UNITED AIRLINES	O'HARE INT'L AIRPORT, TERMINAL 1, GATE C16		IL RGA LUST
CHICAGO	S115504145	DOLLAR RENT-A-CAR SYSTEMS, INC.	O'HARE AIRPORT		IL RGA LUST
CHICAGO	S107741383	DELTA AIRLINES	O'HARE INTERNATIONAL AIRPORT		IL AIRS
CHICAGO	S118096796		O'HARE INTERNATIONAL AIRPORT/ BUILDING 975		IL SPILLS
CHICAGO	S116416197		O'HARE AP,		IL SPILLS
CHICAGO	2002068255		O'HARE SOUTHWEST CARGO AREA		HMIRS
CHICAGO	2002084578		O'HARE INTERNATIONAL AIRPORT		HMIRS
CHICAGO	91070377		O'HARE FIELD		HMIRS
CHICAGO	91238794		O'HARE INTL AIRPORT POB 66144		ERNS
CHICAGO	9999030745		O'HARE INTERNATIONAL AIRPORT		HMIRS
CHICAGO	94120959		O'HARE INTERNTL AIRPORT		HMIRS
CHICAGO	S111927456		502 W. O'HARE		IL SPILLS
CHICAGO	S107744800	O'HARE FIELD	O'HARE FIELD		IL AIRS
CHICAGO	S111888666		O'HARE AIRPORT		IL SPILLS
CHICAGO	S111886218		O'HARE INTERNATIONAL AIRPORT (HANGER 755)		IL SPILLS
CHICAGO	S112358390		O'HARE FIELD		IL SPILLS
CHICAGO	S111895195		O'HARE AIRPORT HERTZ RENT-A-CAR		IL SPILLS
CHICAGO	S112362706		O'HARE OASIS NORTH BOUND		IL SPILLS
CHICAGO	S111927473		O'HARE AIRPORT CARGO BUILDING		IL SPILLS
CHICAGO	S111896964		O'HARE AIRPORT		IL SPILLS
CHICAGO	S115498939	AVIS RENT-A-CAR SYSTEM, INC.	O'HARE AIRPORT		IL RGA LUST
CHICAGO	S112360372		O'HARE AIRPORT, FREIGHT DEPT.		IL SPILLS
CHICAGO	S111913003		10000 W O'HARE AVE		IL SPILLS
CHICAGO	S111914075		10000 W O'HARE @ O'HARE AIRPORT 60666		IL SPILLS
CHICAGO	S111884075		O'HARE AIR FORCE BASE		IL SPILLS
CHICAGO	S115735803		O'HARE AIRPORT		IL SPILLS
CHICAGO	S115774701		502 W. O'HARE		IL SPILLS
CHICAGO	S115773838		O'HARE INTERNATIONAL A/P TERMIANL #5 GATE M18 ON THE SERVICE		IL SPILLS
CHICAGO	S115760562		10000 WEST O'HARE ST		IL SPILLS
CHICAGO	S115760213		10000 WEST O'HARE		IL SPILLS
CHICAGO	S115720318		O'HARE AIRPORT		IL SPILLS
CHICAGO	S115746655		10,000 WEST O'HARE		IL SPILLS
CHICAGO	S115758962		O'HARE AIRPORT		IL SPILLS
CHICAGO	S115725670		O'HARE AIRPORT		IL SPILLS

City	EDR ID	Site Name	Site Address	Zip	Database(s)
CHICAGO	S107744799	O'HARE CARGO RD	O'HARE CARGO RD		IL AIRS
CHICAGO	S111897424		O'HARE AIRPORT - OIL STATION SEPARATOR #1		IL SPILLS
CHICAGO	S115521461	UNITED AIRLINES	O'HARE INT'L AIRPORT, TERMINAL #1, GATE C15		IL RGA LUST
CHICAGO	S115521460	UNITED AIRLINES	O'HARE AIRPORT, HANGAR 5A		IL RGA LUST
CHICAGO	S115501757	CHICAGO, CITY OF - DEPARTMENT OF AVIATION	O'HARE FUELING SW CARGO BUILDING #606		IL RGA LUST
CHICAGO	S115501945	CHICAGO, CITY OF	O'HARE AIRPORT		IL RGA LUST
CHICAGO	2002056605		O'HARE SOUTHWEST CARGO BUILDIN		HMIRS
CHICAGO	2003126911		O'HARE INTERNATIONAL AIRPORT		HMIRS
CHICAGO	96091060		O'HARE CARGO ROAD		HMIRS
CHICAGO	93311285		O'HARE AIRPORT SOUTH POL		ERNS
CHICAGO	2001030715		O'HARE INTERNATIONAL AIRPORT		HMIRS
CHICAGO	9999031256		O'HARE INT'L AIRPORT		HMIRS
CHICAGO	8870782		O'HARE AIRPORT		ERNS
CHICAGO	S115504146	DOLLAR RENT-A-CAR SYSTEMS, INC.	O'HARE, CAR RENTAL RETURN, P.O. BOX 66181		IL RGA LUST
CHICAGO	S117732139		O'HAREAIRPORT, AMC BUILDING ON MONTROSE AVE,		IL SPILLS
CHICAGO	S112358482		O,HARE AIRPORT FLYING TIGER AIRLINES		IL SPILLS
CHICAGO	S117480935		2457 N OAK PARK AVE		IL CHICAGO ENV
CHICAGO	S117477167		2201 N OAK PARK AVE		IL CHICAGO ENV
CHICAGO	S117474035		2001 N OAK PARK AVE		IL CHICAGO ENV
CHICAGO	S117470492		1759 N OAK PARK AVE		IL CHICAGO ENV
CHICAGO	S115518803	SHRINERS HOSPITAL	2211 NORTH OAK PARK AVE.		IL RGA LUST
CHICAGO	S115756181		6800 OAK PARK AVE.		IL SPILLS
CHICAGO	S117500779		4400 N OAK PARK AVE		IL CHICAGO ENV
CHICAGO	S117480106		2415 N OAK PARK AVE		IL CHICAGO ENV
CHICAGO	1009200689	LASALLE LAUNDRY	156 W OAK		EDR Hist Cleaner
CHICAGO	S117503717		4701 N OAK PARK AVE		IL CHICAGO ENV
CHICAGO	S117478824		2311 N OAK PARK AVE		IL CHICAGO ENV
CHICAGO	S117477337		2211 N OAK PARK AVE		IL CHICAGO ENV
CHICAGO	S117504230		474 E OAK ST		IL CHICAGO ENV
CHICAGO	S117474416		2019 N OAK PARK AVE		IL SPILLS, IL CHICAGO ENV
CHICAGO	1009205667	GREENMAN JACOB	407 W OAK		EDR Hist Cleaner
CHICAGO	1009203650	BABIAN JOS	166 W OAK		EDR Hist Cleaner
CHICAGO	S117473440		1944 N OAK PARK AVE		IL CHICAGO ENV
CHICAGO	S117470985		1813 N OAK PARK AVE		IL CHICAGO ENV
CHICAGO	S107740676	CHA-FRANCES CABRINI HOMES	OAK AND HUDSON ST		IL AIRS
CHICAGO	S111908663		6800 OAK PARK AVE		IL SPILLS
CHICAGO	S117476757		2151 N OAK PARK AVE		IL CHICAGO ENV
CHICAGO	S115720461		2120 SOUTH OAK PARK AVENUE		IL SPILLS
CHICAGO	S117472111		1858 N OAK PARK AVE		IL CHICAGO ENV
CHICAGO	S115756477		2211 NORTH OAK PARK AVENUE		IL SPILLS
CHICAGO	S118240588		2019 N. OAK PARK AVE.		IL SPILLS
CHICAGO	S117479758		2370 N OAK PARK AVE		IL CHICAGO ENV
CHICAGO	S117467803		1604 N OAK PARK AVE		IL CHICAGO ENV
CHICAGO	1009201370	SING HONG	11 E OAK		EDR Hist Cleaner
CHICAGO	S115729413		350 W. OAKDALE		IL SPILLS
CHICAGO	S115510248	KAPLAN, RICHARD	350 WEST OAKDALE		IL RGA LUST
CHICAGO	S112361557		221 WEST OAKDALE		IL SPILLS

City	EDR ID	Site Name	Site Address	Zip	Database(s)
CHICAGO	S115724033		1250 WEST OAKDALE		IL SPILLS
CHICAGO	S115497583	AMERICAN IND. CO.	2221 WEST OAKDALE		IL RGA LUST
CHICAGO	S115506746	GLASSCOT, TIM	1250 WEST OAKDALE		IL RGA LUST
CHICAGO	S115506747	GLASSCOT, TIM	1250 WEST OAKDALE		IL RGA LUST
CHICAGO	S115748060		2221 W. OAKDALE		IL SPILLS
CHICAGO	S115733404		4040 S. OAKENWALD		IL SPILLS
CHICAGO	S117495859		3900 S OAKENWALD AVE		IL CHICAGO ENV
CHICAGO	S117497776		4100 S OAKENWALD AVE		IL CHICAGO ENV
CHICAGO	S115501556	CHICAGO HOUSING AUTHORITY	4040 SOUTH OAKENWALD		IL RGA LUST
CHICAGO	1009214780	KEESE DALLAS	1917 N OAKLEV AV		EDR Hist Cleaner
CHICAGO	S117508482		519 S OAKLEY AVE		IL CHICAGO ENV
CHICAGO	S117499830		4302 S OAKLEY		IL CHICAGO ENV
CHICAGO	S117462913		1301 N OAKLEY AVE		IL CHICAGO ENV
CHICAGO	S117890882		847 N OAKLEY AVE		IL CHICAGO ENV
CHICAGO	S115757586		2825 N. OAKLEY		IL SPILLS
CHICAGO	S115497101	ACME BARREL CO.	1337 SOUTH OAKLEY		IL RGA LUST
CHICAGO	S117507433		510 S OAKLEY AVE		IL CHICAGO ENV
CHICAGO	S117498809		4201 S OAKLEY AVE		IL CHICAGO ENV
CHICAGO	S117469186		1700 N OAKLEY AVE		IL CHICAGO ENV
CHICAGO	S117458480		1101 N OAKLEY AVE		IL CHICAGO ENV
CHICAGO	S117457432		1052 N OAKLEY AVE		IL CHICAGO ENV
CHICAGO	S115744487		4343 SOUTH OAKLEY BLVD.		IL SPILLS
CHICAGO	S115738815		4140 S. OAKLEY		IL SPILLS
CHICAGO	S117531674		900 N OAKLEY AVE		IL CHICAGO ENV
CHICAGO	1009202942	JOHNSON EDW	211 N OAKLEY BLYD		EDR Hist Cleaner
CHICAGO	S115511199	LANCER CORP.	339 NORTH OAKLEY		IL RGA LUST
CHICAGO	S115729596		339 N. OAKLEY		IL SPILLS
CHICAGO	S117456778		1032 N OAKLEY AVE		IL CHICAGO ENV
CHICAGO	S117466194		1501 N OAKLEY AVE		IL CHICAGO ENV
CHICAGO	S117463375		1320 N OAKLEY AVE		IL CHICAGO ENV
CHICAGO	S117463242		1314 N OAKLEY AVE		IL CHICAGO ENV
CHICAGO	S117464275		1359 N OAKLEY AVE		IL CHICAGO ENV
CHICAGO	S117456046		1008 N OAKLEY AVE		IL CHICAGO ENV
CHICAGO	S117467421		1550 N OAKLEY AVE		IL CHICAGO ENV
CHICAGO	S117464083		1349 N OAKLEY AVE		IL CHICAGO ENV
CHICAGO	S117464717		1408 N OAKLEY AVE		IL CHICAGO ENV
CHICAGO	S115503297	CROSS TOWN ELECTRIC, INC.	2825 NORTH OAKLEY		IL RGA LUST
CHICAGO	S117525735		740 S OAKLEY AVE		IL CHICAGO ENV
CHICAGO	S117532794		932 N OAKLEY AVE		IL CHICAGO ENV
CHICAGO	S117505547		4900 S OAKLEY AVE		IL CHICAGO ENV
CHICAGO	S117524582		720 S OAKLEY AVE		IL CHICAGO ENV
CHICAGO	S117508565		5200 S OAKLEY AVE		IL CHICAGO ENV
CHICAGO	S117508515		520 S OAKLEY AVE		IL CHICAGO ENV
CHICAGO	S115771559		732 S. OAKLEY		IL SPILLS
CHICAGO	S117465576		1445 N OAKLEY AVE		IL CHICAGO ENV
CHICAGO	S117466520		1515 N OAKLEY AVE		IL CHICAGO ENV
CHICAGO	S117886289		1318 N OAKLEY AVE		IL CHICAGO ENV



City	EDR ID	Site Name	Site Address	Zip	Database(s)
CHICAGO	S115748856		1337 SOUTH OAKLEY		IL SPILLS
CHICAGO	S115743168		518 NORTH OAKLEY STREET		IL SPILLS
CHICAGO	S115516248	PUBLIC BUILDING COMMISSION OF CHICAGO	6301 SOUTH OAKLEY		IL RGA LUST
CHICAGO	S117524503		716 S OAKLEY AVE		IL CHICAGO ENV
CHICAGO	S117526300		7500 S OAKLEY AVE		IL CHICAGO ENV
CHICAGO	S117890997		923 N OAKLEY AVE		IL CHICAGO ENV
CHICAGO	S117464737		1409 N OAKLEY AVE		IL CHICAGO ENV
CHICAGO	S115761670		610 S. OAKLEY		IL SPILLS
CHICAGO	S117456483		1022 N OAKLEY AVE		IL CHICAGO ENV
CHICAGO	S117458705		1108 N OAKLEY AVE		IL CHICAGO ENV
CHICAGO	S117532521		922 N OAKLEY AVE		IL CHICAGO ENV
CHICAGO	S117516918		610 S OAKLEY AVE		IL CHICAGO ENV
CHICAGO	S115765606		5847 SOUTH OAKLY AVE		IL SPILLS
CHICAGO	1009075029	MIDAS AUTO SERVICE EXPERTS	981 OAKTON ST		EDR Hist Auto
CHICAGO	S117508800		5215 N OAKVIEW AVE		IL CHICAGO ENV
CHICAGO	S117455757		1000 E OAKWOOD DR		IL CHICAGO ENV
CHICAGO	S117455755		1000 E OAKWOOD AVE		IL CHICAGO ENV
CHICAGO	S117525160		729 E OAKWOOD DR		IL CHICAGO ENV
CHICAGO	S117523281		700 E OAKWOOD DR		IL CHICAGO ENV
CHICAGO	S115760005		3900 S. OAKWOOD		IL SPILLS
CHICAGO	S115514811	OAKWOODS CEMETERY	OAKWOODS CEMETERY		IL RGA LUST
CHICAGO	S117515143		5900 S OB		IL CHICAGO ENV
CHICAGO	S117533728		9800 S OB CHICAGO SKYWAY		IL CHICAGO ENV
CHICAGO	S117491059		3400 W OB EISENHOWER EXPY		IL CHICAGO ENV
CHICAGO	S117491028		3400 N OB KENNEDY EXPY		IL CHICAGO ENV
CHICAGO	1009104533	AMERICAN COMMERCIAL GARAGE INC	648 6011 OBRIEN		EDR Hist Auto
CHICAGO	S117486805		3020 N OCONTO AVE		IL CHICAGO ENV
CHICAGO	S117487987		3126 N OCONTO AVE		IL CHICAGO ENV
CHICAGO	S117486647		3010 N ODELL AVE		IL CHICAGO ENV
CHICAGO	S117487902		3121 N ODELL AVE		IL CHICAGO ENV
CHICAGO	S115717850		4150 ODGEN AVE.		IL SPILLS
CHICAGO	S115768268		3450-54 WEST ODGEN		IL SPILLS
CHICAGO	S115717612		3801 ODGEN ADV		IL SPILLS
CHICAGO	1009118008	LOPACHUK WM	3410 ODGEN AV		EDR Hist Auto
CHICAGO	S115770143		45 NORTH ODGON AVENUE		IL SPILLS
CHICAGO	1009096086	QUALITY SERVICE STA	843 ODGWN AV		EDR Hist Auto
CHICAGO	S109550473		S OF 130TH ST		IL SPILLS
CHICAGO	S112362781		N. OF ARCHER AVE. AND E. OF OAKLY		IL SPILLS
CHICAGO	S111896469		W OF SACRAMENTO AVE & N OF BELLMONT AVE		IL SPILLS
CHICAGO	S115739411		WEST OF FRANCISCO ST.		IL SPILLS
CHICAGO	S115769934		N OF 45TH ST & E. OF STATE ST		IL SPILLS
CHICAGO	S111883295		E OF COTTAGE GROVE AVE		IL SPILLS
CHICAGO	S112357623		W. OF WESTERN ON 14TH STREET		IL SPILLS
CHICAGO	94373036		WEST OF FRANSISCO NORTH OF LUNT IN AN UNNAMED ALLEY		ERNS
CHICAGO	S115735496		N. OF ALLEY BETWEEN BARRY		IL SPILLS
CHICAGO	S115523859	LAKE CALUMET CLUSTER SITE	NORTH OF 122ND		IL RGA HWS
CHICAGO	90181857		EAST OF CHICAGO LAKE MICHIGAN		ERNS

City	EDR ID	Site Name	Site Address	Zip	Database(s)
CHICAGO	93326794		W. OF CLYBOURNE ON WEBSTER AVE		ERNS
CHICAGO	91237841		SOUTH OF 115 ST WEST OF GREEN ST		ERNS
CHICAGO	S112356323		S OF WALNUT E OF WOOD IN ALLEY		IL SPILLS
CHICAGO	S109327619		N OF 45TH ST & E OF STATE ST		IL SPILLS
CHICAGO	S115501944	CHICAGO, CITY OF	NORTH OF ALLEY BETWEEN BARRY & FLETCHER ST.		IL RGA LUST
CHICAGO	S115508857	ILLINOIS DEPT. OF CONSERVATION	EAST OF ASHLAND AVE.		IL RGA LUST
CHICAGO	S111890906		W OF FRANCISCO ST N OF LUNT ST		IL SPILLS
CHICAGO	S115728042		E OF ALLEY 95TH & LASLIN		IL SPILLS
CHICAGO	S115751433		3053 NORTH OF WESTERN AVE		IL SPILLS
CHICAGO	S115730808		S. OF 115TH ST. & W. OF		IL SPILLS
CHICAGO	2008883200		NORTH OF 45TH AVE.		ERNS
CHICAGO	93303038		N OF 54TH ST & EAST OF HERMITHGE RD		ERNS
CHICAGO	S115524008	PAXTON AVENUE LAGOONS	NORTH OF EAST 122ND STREET		IL RGA HWS
CHICAGO	S111911664		N OF 18TH ST ON WEST BANK OF CHICAGO RIVER		IL SPILLS
CHICAGO	S112355725		N OF 79TH ST AND E OF WABASH		IL SPILLS
CHICAGO	S115735247		N OF 54TH E OF HERMITAGE		IL SPILLS
CHICAGO	S115733097		EAST OF ASHLAND AVENUE		IL SPILLS
CHICAGO	S115770756		SOUTH OF 130TH ST		IL SPILLS
CHICAGO	S115768082		SOUTH OF 31ST AND E OF KARLOV		IL SPILLS
CHICAGO	S115497562	AMERICAN CLEANERS	3053 NORTH OF WESTERN AVE.		IL RGA LUST
CHICAGO	S111882312		S OF 115TH ST SW OF GREEN ST, W OF HALSTED AVE		IL SPILLS
CHICAGO	S111886996		N OF ALLEY BETWEEN BARRY & FLETCHER STS		IL SPILLS
CHICAGO	S112355957		SOUTH OF 74TH ST/EAST OF MASON		IL SPILLS
CHICAGO	S111889709		N OF 47TH ST ON DAN RYAN EXP		IL SPILLS
CHICAGO	S115759050		NORTH OF 18TH ST. ON WEST BANK OF CHICAGO RIVER		IL SPILLS
CHICAGO	S111886747		N OF 54TH ST, E OF HERMITAGE		IL SPILLS
CHICAGO	S111884595		E OF ASHLAND AVE		IL SPILLS
CHICAGO	S112356145		S OF 104TH ST E OF FIRE RD. ON GEN MIL D		IL SPILLS
CHICAGO	2007321007		SOUTH OF 31ST STREET		ERNS
CHICAGO	S111922322		S OF 31ST & E OF KARLOV		IL SPILLS
CHICAGO	S112355281		S OF AUGUSTA STREET & W OF SPALDING AVE.		IL SPILLS
CHICAGO	S112358878		SOUTH OF U.S. SCRAP		IL SPILLS
CHICAGO	S111924749		SOUTH OF 130TH ST.		IL SPILLS
CHICAGO	S111911416		S OF 116TH ST PROBABLY .5 TO 1 BLOCK OF 116TH STREET AND		IL SPILLS
CHICAGO	S115735621		U OF I HOSPITAL		IL SPILLS
CHICAGO	S115758810		SOUTH OF 116TH ST. PROBABLY 1/2 TO 1 BLOCK OF 116TH S. AND A		IL SPILLS
CHICAGO	S111879544		E OF ALLEY 95TH & LASLIN		IL SPILLS
CHICAGO	94381906		SOUTH OF THE ARGYLE ST BRIDGE ON THE WEST BANK		ERNS
CHICAGO	S115762473		OFF WOLF RD AND TOUHY AVE TO THE SOUTH		IL SPILLS
CHICAGO	92289021		OFF OF JARVIS AVE		ERNS
CHICAGO	S111901184		I-55 OFF RAMP SB @CICERO AVE		IL SPILLS
CHICAGO	S111912991		OFFRAMP BOTTOM/ OFF 294/127TH ST EXIT		IL SPILLS
CHICAGO	92288359		I-55 OFFRAMP TO SOUTH 35TH ST		ERNS
CHICAGO	S117490147		3315 N OGDEN AVE		IL CHICAGO ENV
CHICAGO	S115754302		3124 W OGDEN		IL SPILLS
CHICAGO	S115773996		401 NORTH OGDEN		IL SPILLS

City	EDR ID	Site Name	Site Address	Zip	Database(s)
CHICAGO	S115502506	CLERICAL TECH	3801 OGDEN AVE.		IL RGA LUST
CHICAGO	S117532770		931 W OGDEN AVE		IL CHICAGO ENV
CHICAGO	S115747635		4041 WEST OGDEN		IL SPILLS
CHICAGO	S115516238	PUBLIC BUILDING COMMISSION OF CHICAGO	3423 WEST OGDEN		IL RGA LUST
CHICAGO	S115500675	CALDWELL, KEN	3450-54 WEST OGDEN		IL RGA LUST
CHICAGO	91231203		OGDEN SLIP LAKESHORE DRIVE		ERNS
CHICAGO	S115501752	CHICAGO, CITY OF DEPT. OF ENVIRONMENT	3124 WEST OGDEN		IL RGA LUST
CHICAGO	S115501551	CHICAGO HOUSING AUTHORITY	2650 WEST OGDEN		IL RGA LUST
CHICAGO	S115512154	MARATHON	335 NORTH OGDEN		IL RGA LUST
CHICAGO	S115746350		221 NORTH OGDEN		IL SPILLS
CHICAGO	S115514844	OGDEN & CAROL SERVICE	335 OGDEN AVE.		IL RGA LUST
CHICAGO	S115501798	CHICAGO, CITY OF DEPT. OF ENVIRONMENT	3124 WEST OGDEN		IL RGA LUST
CHICAGO	S115726421		2600 W. OGDEN		IL SPILLS
CHICAGO	S115732716		2241 OGDEN AVE.		IL SPILLS
CHICAGO	S117470735		1801 N OGDEN AVE		IL CHICAGO ENV
CHICAGO	S117465544		1443 W OGDEN AVE		IL CHICAGO ENV
CHICAGO	99623878		OGDEN SLIP OFF THE CHICAGO RIVER		ERNS
CHICAGO	S117468151		1621 N OGDEN AVE		IL CHICAGO ENV
CHICAGO	S117470314		175 N OGDEN		IL CHICAGO ENV
CHICAGO	S115774214		167 N OGDEN		IL SPILLS
CHICAGO	S115764218		335 N. OGDEN		IL SPILLS
CHICAGO	S115516236	PUBLIC BUILDING COMMISSION OF CHICAGO	3315 WEST OGDEN		IL RGA LUST
CHICAGO	S115503042	COOK COUNTY	2241 OGDEN AVE.		IL RGA LUST
CHICAGO	99626470		OGDEN SLIP		ERNS
CHICAGO	2000519176		OGDEN JUNCTION	0	ERNS
CHICAGO	S117504402		4750 W OGDEN AVE		IL CHICAGO ENV
CHICAGO	S117471365		1826 N OGDEN AVE		IL CHICAGO ENV
CHICAGO	S117466168		1500 W OGDEN AVE		IL CHICAGO ENV
CHICAGO	S117465912		1464 N OGDEN		IL CHICAGO ENV
CHICAGO	S117470797		1802 N OGDEN AVE		IL CHICAGO ENV
CHICAGO	S117888735		401 W OGDEN AVE		IL CHICAGO ENV
CHICAGO	S115761739		3423 W. OGDEN		IL SPILLS
CHICAGO	S115732365		2424 W. OGDEN		IL SPILLS
CHICAGO	S115730634		2256 OGDEN AVE		IL SPILLS
CHICAGO	S115765350		2650 W OGDEN		IL SPILLS
CHICAGO	S115750529		335 OGDEN AVENUE		IL SPILLS
CHICAGO	S115737642		355 OGDEN AVENUE		IL SPILLS
CHICAGO	S115764087		4378 W OGDEN		IL SPILLS
CHICAGO	1009214762	MAES PATER	20211 OGDEN AV		EDR Hist Cleaner
CHICAGO	S115760335		3315 W. OGDEN		IL SPILLS
CHICAGO	S115497510	AM TM GAS SERVICE, INC.	335 OGDEN AVE.		IL RGA LUST
CHICAGO	1009115003	SISKA WM	4168 OGDEN A		EDR Hist Auto
CHICAGO	S115516876	RIVER NORTH HOLDINGS LLC	401 NORTH OGDEN		IL RGA LUST
CHICAGO	S117523338		700 W OGDEN AVE		IL CHICAGO ENV
CHICAGO	S115718680		OGDON SLIP, CHICAGO RIVER		IL SPILLS
CHICAGO	S115717827		3139 WEST OGDON AVENUE		IL SPILLS
CHICAGO	1009204072	COOPER ABR	3155 OGDSEN AV		EDR Hist Cleaner

City	EDR ID	Site Name	Site Address	Zip	Database(s)
CHICAGO	S115728601		7900 S. OGELSBY ST.		IL SPILLS
CHICAGO	S111876096		333 N OGEON AVE		IL SPILLS
CHICAGO	S115724590		333 N OGEON AVE.		IL SPILLS
CHICAGO	S111927336		OGILVIE TRANSPORTATION CENTER, KENZIE ST & FULTON ST		IL SPILLS
CHICAGO	S115774514		OGILVIE TRANSPORTATION CENTER, KENZIE ST & FULTON ST.		IL SPILLS
CHICAGO	S117461563		12200 S OGLESBY AVE		IL CHICAGO ENV
CHICAGO	S117457435		1052 S OGLESBY AVE		IL CHICAGO ENV
CHICAGO	S117457505		1054 S OGLESBY AVE		IL CHICAGO ENV
CHICAGO	S115501807	CHICAGO, CITY OF DEPT. OF ENVIRONMENT	7900 SOUTH OGLESBY		IL RGA LUST
CHICAGO	S117457402		1051 S OGLESBY AVE		IL CHICAGO ENV
CHICAGO	S115522663	WESTON, JIM	7900 SOUTH OGLESBY ST.		IL RGA LUST
CHICAGO	S117461569		12201 S OGLESBY AVE		IL CHICAGO ENV
CHICAGO	S117457831		1065 S OGLESBY AVE		IL CHICAGO ENV
CHICAGO	S117457802		1064 S OGLESBY AVE		IL CHICAGO ENV
CHICAGO	S117460659		11800 S OGLESBY AVE		IL CHICAGO ENV
CHICAGO	S117457771		1063 S OGLESBY AVE		IL CHICAGO ENV
CHICAGO	S117457647		1060 S OGLESBY AVE		IL CHICAGO ENV
CHICAGO	S115755748		7900 S. OGLESBY		IL SPILLS
CHICAGO	S117457631		1059 S OGLESBY AVE		IL CHICAGO ENV
CHICAGO	S117457697		1061 S OGLESBY AVE		IL CHICAGO ENV
CHICAGO	S111903650		OHARA INTERNATIONAL AP		IL SPILLS
CHICAGO	96516129		OHARA FIELD 10000 WEST OHARA FIELD		ERNS
CHICAGO	S111905665		611 OHARA CARGO RD		IL SPILLS
CHICAGO	S111904070		OHARA AIRPORT (TRUCK FILL AREA)		IL SPILLS
CHICAGO	S111909004		OHARA AIRPORT		IL SPILLS
CHICAGO	S109699842		10000 W OHARA		IL SPILLS
CHICAGO	S113808402		631 WEST OHARE ST		IL SPILLS
CHICAGO	S117455851		10000 W OHARE		IL CHICAGO ENV
CHICAGO	S115752463		OHARE INTERNATIONAL AP		IL SPILLS
CHICAGO	S115751866		OHARE AIRPORT		IL SPILLS
CHICAGO	2004730063		OHARE AIRPORT		ERNS
CHICAGO	S109550534		OHARE AP BLDG 710		IL SPILLS
CHICAGO	S111909829		1000 W OHARE AIRPORT		IL SPILLS
CHICAGO	S111908362		OHARE INTERNATIONAL AIRPORT		IL SPILLS
CHICAGO	S111908014		OHARE INTERNATIONAL AIRPORT TERMINAL #2, GATE F-12 BLDG 5		IL SPILLS
CHICAGO	S115774209		OHARE FUELING SW CARGO BUILDING #606		IL SPILLS
CHICAGO	S115776419		631 WEST OHARE ST		IL SPILLS
CHICAGO	9999010315		OHARE SW CARGO		HMIRS
CHICAGO	S111907138		OHARE AIRPORT		IL SPILLS
CHICAGO	S111909889		OHARE INTERNATIONAL AIRPORT BUILDING 723		IL SPILLS
CHICAGO	S111904723		OHARE INTERNATIONAL AP		IL SPILLS
CHICAGO	S111906062		OHARE INTERNATIONAL AIRPORT		IL SPILLS
CHICAGO	S117724729		OHARE INTERNATIONAL AIRPORT CONCOURSE G		IL SPILLS
CHICAGO	S111927156		OHARE FUELING SW CARGO BUILDING #606		IL SPILLS
CHICAGO	S115726941		OHARE AP		IL SPILLS
CHICAGO	S115755887		OHARE INTERNATIONAL AIRPORT TERMINAL 2 GATE F7		IL SPILLS
CHICAGO	S117455817		1000 W OHARE ST		IL CHICAGO ENV

City	EDR ID	Site Name	Site Address	Zip	Database(s)
CHICAGO	2002079621		601 OHARE CARGO ROAD		HMIRS
CHICAGO	S111218688		OHARE FIELD TERMINAL 3		IL SPILLS
CHICAGO	S111920800		OHARE AP FUEL FARM LOADING RACK		IL SPILLS
CHICAGO	S111909948		OHARE INTERNATIONAL AIRPORT TERMINAL 2 GATE C16		IL SPILLS
CHICAGO	S115746005		OHARE AIRPORT		IL SPILLS
CHICAGO	S115770918		OHARE AIRPORT AMERICAN AIRLINES HANGER #1		IL SPILLS
CHICAGO	S111891929		OHARE AIRPORT AT RCAG		IL SPILLS
CHICAGO	S115773791		OHARE FIELD TERMINAL 3		IL SPILLS
CHICAGO	S108045240		10000 OHARE RD		IL SPILLS
CHICAGO	S117455850		10000 W OHARE ST		IL CHICAGO ENV
CHICAGO	S111903881		OHARE AIRPORT-TRUCK FILL AREA		IL SPILLS
CHICAGO	S111888085		OHARE AIRPORT		IL SPILLS
CHICAGO	S111903593		OHARE AIRPORT		IL SPILLS
CHICAGO	S108047382		OHARE AP NE RAMP FUEL TANK FARM		IL SPILLS
CHICAGO	9509110150		OHARE AIRPORT		HMIRS
CHICAGO	9999090680		OHARE SW CARGO		HMIRS
CHICAGO	2000028518		OHARE AIRPORT (SOUTHWEST CARGO)		HMIRS
CHICAGO	20016116		611 OHARE CARGO ROAD		HMIRS
CHICAGO	S111903996		OHARE INTERNATIONAL AIRPORT		IL SPILLS
CHICAGO	S111910016		OHARE INTERNATIONAL AIRPORT TERMINAL 2 GATE C15		IL SPILLS
CHICAGO	S111904822		OHARE AIRPORT BUILDING #726		IL SPILLS
CHICAGO	S115762715		10000 OHARE RD.		IL SPILLS
CHICAGO	S115732144		OHARE INTERNATIONAL AP		IL SPILLS
CHICAGO	S111903916		OHARE INTERNATIONAL AP		IL SPILLS
CHICAGO	S110122279		755 OHARE AIRPORT NORTHWEST AIRLINES HANGER		IL SPILLS
CHICAGO	S111905441		OHARE AIRPORT		IL SPILLS
CHICAGO	2003121827		611 OHARE CARGO RD		HMIRS
CHICAGO	2000028517		OHARE AIRPORT (SOUTHWEST CARGO)		HMIRS
CHICAGO	9998090132		OHARE AIRPORT		HMIRS
CHICAGO	9999020422		OHARE AIRPORT		HMIRS
CHICAGO	9900014223		611 OHARE CARGO RD		HMIRS
CHICAGO	S111909822		OHARE AIRPORT HANGER #2		IL SPILLS
CHICAGO	S109550572		OHARE AP AMERICAN AIRLINES FUEL CENTER		IL SPILLS
CHICAGO	S109550614		OHARE AP PO BOX 66140		IL SPILLS
CHICAGO	S115770624		OHARE AIRPORT PO BOX 66140		IL SPILLS
CHICAGO	S115756507		OHARE AIRPORT		IL SPILLS
CHICAGO	S111909884		OHARE INTERNATIONAL AIRPORT BUILDING #723		IL SPILLS
CHICAGO	S115514207	NEO-MEDICA INC.	450 EAST OHIO		IL RGA LUST
CHICAGO	S116404919		685 OHIO ST.		IL SPILLS
CHICAGO	S115511777	LPXXXI, LLC	303 WEST OHIO		IL RGA LUST
CHICAGO	S116416087		685 OHIO ST.,		IL SPILLS
CHICAGO	S115498103	AMOCO OIL CO. #5911	252 EAST OHIO & FAIRBANKS ST.		IL RGA LUST
CHICAGO	S115497627	AMERICAN RED CROSS	43 EAST OHIO		IL RGA LUST
CHICAGO	S111908136		OHIO & GRAND STS		IL SPILLS
CHICAGO	S115746793		43 E. OHIO		IL SPILLS
CHICAGO	S115728253		252 E OHIO ST & FAIRBANKS		IL SPILLS
CHICAGO	S115720912		206 EAST OHIO		IL SPILLS

City	EDR ID	Site Name	Site Address	Zip	Database(s)
CHICAGO	S117491763		345 W OHIO ST		IL CHICAGO ENV
CHICAGO	S117890416		657 E OHIO ST		IL CHICAGO ENV
CHICAGO	S115750501		1000 EAST OHIO		IL SPILLS
CHICAGO	S115732078		450 E. OHIO		IL SPILLS
CHICAGO	S115498257	AMOCO OIL CO.	252 EAST OHIO & FAIRBANKS ST.		IL RGA LUST
CHICAGO	S115721882		4433 WEST OHIO		IL SPILLS
CHICAGO	S117519572		640 E OHIO ST		IL CHICAGO ENV
CHICAGO	S115755667		OHIO AND GRAND STREETS		IL SPILLS
CHICAGO	S115754723		1000 E. OHIO		IL SPILLS
CHICAGO	S117491007		340 W OHIO ST		IL CHICAGO ENV
CHICAGO	S117486420		300 W OHIO		IL CHICAGO ENV
CHICAGO	S115767646		303 W. OHIO		IL SPILLS
CHICAGO	S115745934		OIL STATION SEPARATOR #1		IL SPILLS
CHICAGO	S117487279		3052 N OKETO AVE		IL CHICAGO ENV
CHICAGO	S117488014		3129 N OKETO AVE		IL CHICAGO ENV
CHICAGO	S115739018		5205 N. OKETO		IL SPILLS
CHICAGO	94354816		N. OKETO ST		ERNS
CHICAGO	S117488064		3132 N OKETO AVE		IL CHICAGO ENV
CHICAGO	S117487607		3102 N OKETO AVE		IL CHICAGO ENV
CHICAGO	S117487967		3125 N OLCOTT AVE		IL CHICAGO ENV
CHICAGO	S117487221		3049 N OLCOTT AVE		IL CHICAGO ENV
CHICAGO	S117487949		3124 N OLCOTT AVE		IL CHICAGO ENV
CHICAGO	S117487195		3046 N OLCOTT AVE		IL CHICAGO ENV
CHICAGO	S117514398		5804 N OLCOTT AVE		IL CHICAGO ENV
CHICAGO	S117486702		3014 N OLCOTT AVE		IL CHICAGO ENV
CHICAGO	S117529231		8222 N OLCOTT AVE		IL CHICAGO ENV
CHICAGO	S110613668		OLD HWY 10 ON THE RAMP		IL SPILLS
CHICAGO	S115718518		12555 WEST OLD HIGGINS		IL SPILLS
CHICAGO	92269315		OLD STREET WALL INSIDE HARBOR		ERNS
CHICAGO	1009076448	ARCO PETROLEUM PRODUCTS SERVICE STATIONS CUNDIFF S	7201 W OLD HIGGINS RD		EDR Hist Auto
CHICAGO	S107744136	MEYER MATERIAL CO	OLD MANNHEIM RD & INTERSTATE 190		IL AIRS
CHICAGO	1009072057	SHELL OIL PRODUCTS NORWOOD PARK SHELL SERVICE	6400 W OLD HIGGINS RD		EDR Hist Auto
CHICAGO	1009185581	NICOLOSI S COIN OP DRY CLEANING & LNDRY	7106 W OLD HIGGINS RD		EDR Hist Cleaner
CHICAGO	S111926457		OLD 10 - ON THE RAMP		IL SPILLS
CHICAGO	S115772864		OLD 10 ON THE RAMP		IL SPILLS
CHICAGO	1009186922	CANNINGS CARPET CLEANING	5923 N OLEANDER PKWY		EDR Hist Cleaner
CHICAGO	S117487361		3059 N OLEANDER AVE		IL CHICAGO ENV
CHICAGO	S117486923		3029 N OLEANDER AVE		IL CHICAGO ENV
CHICAGO	S117486902		3027 N OLEANDER AVE		IL CHICAGO ENV
CHICAGO	S117486587		3009 N OLEANDER AVE		IL CHICAGO ENV
CHICAGO	S112351989		6553 N OLMSTEAD		IL SPILLS
CHICAGO	S107740422	BURMAN'S CLEANERS	6703 N OLMSTEAD		IL AIRS
CHICAGO	S115736063		6551 N. OLMSTED		IL SPILLS
CHICAGO	1009206232	ELISON PARK CLNRS DYERS	1480 S OLMSTED AV		EDR Hist Cleaner
CHICAGO	S115719153		6553 NORTH OLMSTED		IL SPILLS

City	EDR ID	Site Name	Site Address	Zip	Database(s)
CHICAGO	S111890471		6645 N OLPHANT AVE		IL SPILLS
CHICAGO	1009213540	PAGNI PETER	1283 OLYBOURN AV		EDR Hist Cleaner
CHICAGO	S112362274		970 WEST ON 39TH STREET		IL SPILLS
CHICAGO	S107745915	SCRIBCOR	ONE IBM PLAZA		IL AIRS
CHICAGO	1009201175	DERBY STEAM LAUNDRY	216 W ONT		EDR Hist Cleaner
CHICAGO	1009214733	DERBY STEAM LANUDRY	220 W ONT		EDR Hist Cleaner
CHICAGO	1009104069	FULLER HUBERT	47 E ONT		EDR Hist Auto
CHICAGO	1009212553	SUPERIOR STEAM LAUNDRY	210 W ONT		EDR Hist Cleaner
CHICAGO	1009213913	ZENGELER ARTHUR W	116 E ONT		EDR Hist Cleaner
CHICAGO	S117518630		628 W ONTARIO ST		IL CHICAGO ENV
CHICAGO	S117521137		658 W ONTARIO ST		IL CHICAGO ENV
CHICAGO	S115727090		76 WEST ONTARIO		IL SPILLS
CHICAGO	S117526670		757 W ONTARIO ST		IL CHICAGO ENV
CHICAGO	S115754014		30 WEST ONTARIO		IL SPILLS
CHICAGO	S115764712		100 E. ONTARIO		IL SPILLS
CHICAGO	S117510351		535 E ONTARIO ST		IL CHICAGO ENV
CHICAGO	S115505140	EQUILON ENTERPRISES	30 WEST ONTARIO		IL RGA LUST
CHICAGO	S115731744		30 W. ONTARIO		IL SPILLS
CHICAGO	1009116336	HOFMANN FRED	2103 10 ORCHARD		EDR Hist Auto
CHICAGO	S115746665		ORD ALSF #2/CHIC INTNL AP		IL SPILLS
CHICAGO	S111898153		ORD ALSF #2 O'HARE INTERNATIONAL AIRPORT		IL SPILLS
CHICAGO	2005709523	ORD	ORD		HMIRS
CHICAGO	2007439340	ORD	ORD		HMIRS
CHICAGO	S115505653	FEDERAL AVIATION ADMIN.	ORD ALSF #2/CHICAGO INTERNATIONAL AP		IL RGA LUST
CHICAGO	S115505654	FEDERAL AVIATION ADMIN.	ORD-ASR-4 NEAR RUNWAY 14R MID		IL RGA LUST
CHICAGO	S111884809		ORD-ASR-4 NEAR RUNWAY 14R MID (OHARE AP)		IL SPILLS
CHICAGO	S117486924		3029 N ORIOLE AVE		IL CHICAGO ENV
CHICAGO	S117486501		3001 N ORIOLE AVE		IL CHICAGO ENV
CHICAGO	S115753831		350 N. ORLEANS		IL SPILLS
CHICAGO	S115517432	RUTTENBERG, BARNETT	863 NORTH ORLEANS		IL RGA LUST
CHICAGO	S115515231	PARC ORLEANS PARTNERS	1546 NORTH ORLEANS		IL RGA LUST
CHICAGO	S113267596	SMITH & ROBINSON	420 N ORLEANS ST	60610	IL BOL
CHICAGO	1014201637	SMITH & ROBINSON	420 ORLEANS		LEAD SMELTERS
CHICAGO	S117477550		222 N ORLEANS ST		IL CHICAGO ENV
CHICAGO	S117468439		1632 N ORLEANS ST		IL CHICAGO ENV
CHICAGO	S115720853		833 N. ORLEANS		IL SPILLS
CHICAGO	S115756974		863 N. ORLEANS		IL SPILLS
CHICAGO	S115722062		863 N. ORLEANS		IL SPILLS
CHICAGO	S115717733		1546 NORTH ORLEANS		IL SPILLS
CHICAGO	2003132325		470 EAST ORR ROAD		HMIRS
CHICAGO	2003132316		470 EAST ORR ROAD		HMIRS
CHICAGO	2003133320		470 EAST ORR ROAD		HMIRS
CHICAGO	2003129306		470 EAST ORR ROAD		HMIRS
CHICAGO	2003132320		470 EAST ORR ROAD		HMIRS
CHICAGO	2003124594		470 EAST ORR ROAD		HMIRS
CHICAGO	2003124593		470 EAST ORR ROAD		HMIRS
CHICAGO	2003130112		470 EAST ORR ROAD		HMIRS

City	EDR ID	Site Name	Site Address	Zip	Database(s)
CHICAGO	2003129793		470 EAST ORR ROAD		HMIRS
CHICAGO	1009116773	DETROIT ELECTRIC CAR CO OF ILLINOIS	1629 ORRINGTON AV		EDR Hist Auto
CHICAGO	S117488389		3152 N OSCEOLA AVE		IL CHICAGO ENV
CHICAGO	S117487743		3112 N OSCEOLA AVE		IL CHICAGO ENV
CHICAGO	S117487661		3108 N OSCEOLA AVE		IL CHICAGO ENV
CHICAGO	S117486689		3013 N OSCEOLA AVE		IL CHICAGO ENV
CHICAGO	S117488004		3128 N OSCEOLA AVE		IL CHICAGO ENV
CHICAGO	1009200957	ESTHERS HAND LAUNDRY	3148 OSGOOD		EDR Hist Cleaner
CHICAGO	1009204880	CHELIN CHAS	3151 OSGOOD		EDR Hist Cleaner
CHICAGO	S112359542		4348 N. OTTAWA - NORWOOD PARK		IL SPILLS
CHICAGO	S115749441		5210 N. OTTO AVE.		IL SPILLS
CHICAGO	S115516321	QUALITY ELEVATOR PRODUCTS	5210 NORTH OTTO AVE.		IL RGA LUST
CHICAGO	S117508723		5210 N OTTO AVE		IL CHICAGO ENV
CHICAGO	S117508538		5200 N OTTO AVE		IL CHICAGO ENV
CHICAGO	1009210382	NELSON RUG CLEANERS	1850 OTTO		EDR Hist Cleaner
CHICAGO	S112358199		3415 N OTTOWA		IL SPILLS
CHICAGO	S115771938		12500 SOUTH OUT BOUND LANE ON THE BISHOP FORD		IL SPILLS
CHICAGO	S115762741		OUT BOUND BISHOP FORD EXPRESSWAY (I-94) @ 130TH ST		IL SPILLS
CHICAGO	S111896029		OUTBOUND RAMP STEVESON OFF OF ASHLAND		IL SPILLS
CHICAGO	S115776835		OUTBOUND BOUND LANES, DAN RYAN EXPRESS BETWEEN 57TH-58TH		IL SPILLS
CHICAGO	S116415448		OUTBOUND BOUND LANES, DAN RYAN EXPRESSWAY BETWEEN 57TH-58TH		IL SPILLS
CHICAGO	S115762907		9900 SOUTH OUTBOUND BISHOP FORD EXPRESSWAY I94		IL SPILLS
CHICAGO	S115762631		5900 SOUTH OUTBOUND DAN RYAN EXPRESSWAY		IL SPILLS
CHICAGO	S108046501		5900 S OUTBOUND DAN RYAN EXPRESSWAY		IL SPILLS
CHICAGO	1009184894	MACKE COIN LAUNDRY	2970 N OUTER LAKE SHORE DR		EDR Hist Cleaner
CHICAGO	1009188649	LAKE SHORE CLEANERS	2800 N OUTER LAKE SHORE DR		EDR Hist Cleaner
CHICAGO	S115769032		OUTSIDE OF THE NE CORNER OF THE FORMER POWERHOUSE, COOK COUN		IL SPILLS
CHICAGO	S115767231		OVER LAKE MICHIGAN AT 4000 FT ALTITUDE		IL SPILLS
CHICAGO	S108480188		OVER LAKE MICHIGAN 4000 FT ALTITUDE		IL SPILLS
CHICAGO	S116159317	FEED EARTH NOW	4137 S PACKER AVE	60609	IL BOL
CHICAGO	1009098104	SACRAMENTO AUTO LAUNDRY GREASING	PALACE HARR SE COR SAC AV		EDR Hist Auto
CHICAGO	S115740795		3348 SOUTH PALASKI		IL SPILLS
CHICAGO	S117502833		4600 W PALMER SQUARE		IL CHICAGO ENV
CHICAGO	S117509392		5252 W PALMER SQUARE		IL CHICAGO ENV
CHICAGO	S117496011		3910 W PALMER SQUARE		IL CHICAGO ENV
CHICAGO	S115503418	CUSHING, ED	3600 WEST PALMER		IL RGA LUST
CHICAGO	S115511307	LAYSTROM MFG.	3900 WEST PALMER		IL RGA LUST
CHICAGO	S117889393		4800 W PALMER ST		IL CHICAGO ENV
CHICAGO	S115507411	HABITAT CO.	3563 PALMER ST.		IL RGA LUST
CHICAGO	S117494541		3734 W PALMER SQUARE		IL CHICAGO ENV
CHICAGO	S115749757		3900 WEST PALMER		IL SPILLS
CHICAGO	S115730400		3563 PALMER ST.		IL SPILLS
CHICAGO	S117486909		3027 W PALMER SQUARE		IL CHICAGO ENV
CHICAGO	S111897226		3119 W PALMER BLVD		IL SPILLS
CHICAGO	S115745736		3119 WEST PALMER BLVD		IL SPILLS



City	EDR ID	Site Name	Site Address	Zip	Database(s)
CHICAGO	S115769483		3600 W PALMER		IL SPILLS
CHICAGO	S117520128		6438 W PALMER ST		IL CHICAGO ENV
CHICAGO	S115739301		5252 PALMER AVE.		IL SPILLS
CHICAGO	S117493034		3563 W PALMER SQUARE		IL CHICAGO ENV
CHICAGO	S117486851		3022 W PALMER ST		IL CHICAGO ENV
CHICAGO	S115520047	STRIVE GROUP	4545 WEST PALMER		IL RGA LUST
CHICAGO	S117487387		3062 W PALMER SQUARE		IL CHICAGO ENV
CHICAGO	S111890796		5252 PALMER AVE/WEBBER HS		IL SPILLS
CHICAGO	S111905693		4600 W PALMSTER ST		IL SPILLS
CHICAGO	S117890274		6242 S PARK SHORE EAST CT		IL CHICAGO ENV
CHICAGO	S115776397		PARK MANOR YARD ON 63RD ST		IL SPILLS
CHICAGO	1009098099	ROTHCHILDS SERVICE STA	2845 SOUTH PARK WAY		EDR Hist Auto
CHICAGO	S117890236		6200 S PARK SHORE EAST CT		IL CHICAGO ENV
CHICAGO	2009927055		PARK MANOR		ERNS
CHICAGO	S117496281		3933 E PARK PL		IL CHICAGO ENV
CHICAGO	1009186804	CENTRAL CLNRS	3236 N PARK CENTRAL DR		EDR Hist Cleaner
CHICAGO	1009096088	QUICK SERVICE GAS CO	2828 SOUTH PARK WAY		EDR Hist Auto
CHICAGO	S117486354		300 E PARK PL		IL CHICAGO ENV
CHICAGO	1009075524	SCHULTE S SERVICE STA	4545 N PARK CENTRAL DR		EDR Hist Auto
CHICAGO	S113808380		PARK MANOR YARD ON 63RD ST		IL SPILLS
CHICAGO	S117890251		6220 S PARK SHORE EAST CT		IL CHICAGO ENV
CHICAGO	S112352053		PARK MANOR YARD		IL SPILLS
CHICAGO	S115775366		PARK MANOR YARD		IL SPILLS
CHICAGO	S117518518		6250 S PARK SHORE EAST CT		IL CHICAGO ENV
CHICAGO	1009185881	B AND T CLNRS	335 N PARK CENTRAL DR		EDR Hist Cleaner
CHICAGO	S117503456		465 N PARK DR		IL CHICAGO ENV
CHICAGO	S117890252		6222 S PARK SHORE EAST CT		IL CHICAGO ENV
CHICAGO	S117890282		6252 S PARK SHORE EAST CT		IL CHICAGO ENV
CHICAGO	94355718		PARK AVE AND 171ST ST IL CENTRAL RR YARD	60611	ERNS
CHICAGO	1009189127	EMERSON CLNRS	5729 N PARK CENTRAL DR		EDR Hist Cleaner
CHICAGO	1009076260	AL S SHELL SERV	527 S PARK CENTRAL DR		EDR Hist Auto
CHICAGO	S117890267		6238 S PARK SHORE EAST CT		IL CHICAGO ENV
CHICAGO	1009206174	NORTH PARK VALET	1935 NORTH PARK AV		EDR Hist Cleaner
CHICAGO	S115765744		4547 W PARKER		IL SPILLS
CHICAGO	S115774279		4111 WEST PARKER		IL SPILLS
CHICAGO	S115726286		1434 N. PARKSIDE		IL SPILLS
CHICAGO	S115724160		3315 S. PARNELL		IL SPILLS
CHICAGO	S117513341		5674 S PARNELL AVE		IL CHICAGO ENV
CHICAGO	S115498983	B&F TUNGEON	3315 SOUTH PARNELL		IL RGA LUST
CHICAGO	S117528592		8100 S PARNELL AVE		IL CHICAGO ENV
CHICAGO	91202957		MI PAST 326 N BRANCH CHGO RIVER W KINZIE		ERNS
CHICAGO	S111926461		3000 PATTERSON RD		IL SPILLS
CHICAGO	S115511026	LIDLAW TRANSIT WILLIET OR COACH	4552 WEST PATTERSON		IL RGA LUST
CHICAGO	S115758639		4552 W. PATTERSON ST.		IL SPILLS
CHICAGO	S117469988		1734 W PATTERSON AVE		IL CHICAGO ENV
CHICAGO	S117887587		2538 W PATTERSON AVE		IL CHICAGO ENV
CHICAGO	S115721242		4552 WEST PATTERSON		IL SPILLS

City	EDR ID	Site Name	Site Address	Zip	Database(s)
CHICAGO	1009212475	MOY PAUL H	810 N PAUHNIA		EDR Hist Cleaner
CHICAGO	S117469721		1722 W PAULINA ST		IL CHICAGO ENV
CHICAGO	S117469658		1720 S PAULINA		IL CHICAGO ENV
CHICAGO	S115509288	INSULATED PANEL CO.	421 PAULINA ST.		IL RGA LUST
CHICAGO	S115727634		1924 PAULINA ST.		IL SPILLS
CHICAGO	S115760239		5214 N. PAULINA		IL SPILLS
CHICAGO	S115746281		1811 SOUTH PAULINA		IL SPILLS
CHICAGO	S115776356		2303 SOUTH PAULINA		IL SPILLS
CHICAGO	S115763356		6758 SOUTH PAULINA		IL SPILLS
CHICAGO	S115496671	1219-1229 PAULINA, LLC	1227-1229 NORTH PAULINA		IL RGA LUST
CHICAGO	S115765939		2712 N. PAULINA		IL SPILLS
CHICAGO	S115749863		4311 N. PAULINA		IL SPILLS
CHICAGO	S115732408		421 PAULINA ST.		IL SPILLS
CHICAGO	S117478651		2301 N PAULINA ST		IL CHICAGO ENV
CHICAGO	S115501662	CHICAGO PUBLIC SCHOOLS	6758 SOUTH PAULINA		IL RGA LUST
CHICAGO	S115506330	G&H COATING CO.	2651 NORTH PAULINA		IL RGA LUST
CHICAGO	S117477471		2217 N PAULINA ST		IL CHICAGO ENV
CHICAGO	S115761950		1227-1229 NORTH PAULINA		IL SPILLS
CHICAGO	S115730927		2651 N. PAULINA		IL SPILLS
CHICAGO	S115498534	ARCH DIOCESE OF CHICAGO	8727 SOUTH PAULINA		IL RGA LUST
CHICAGO	S115507662	HARTLAND PARK II L.L.C.	2712 NORTH PAULINA		IL RGA LUST
CHICAGO	S115506139	FRANK, ZOLLIE	1924 PAULINA ST.		IL RGA LUST
CHICAGO	1009204903	PAULINA CLEANERS DYERS	2549 N PAULINA		EDR Hist Cleaner
CHICAGO	S115768640		8727 S. PAULINA		IL SPILLS
CHICAGO	1009073361	STANDARD OIL	12701 PAULINE CIR		EDR Hist Auto
CHICAGO	S115744399		3921 N PAULLINA STREET		IL SPILLS
CHICAGO	1009211316	NEW METHOD HAND LAUNDRY	5 N PAULLNA		EDR Hist Cleaner
CHICAGO	S112356047		PAVED ALLEY N OF WALTON ST. E HERMITAGE		IL SPILLS
CHICAGO	S112356048		PAVED ALLEY S OF ARMITAGE E OF KENNETH		IL SPILLS
CHICAGO	S111883670		9606 S PAXTON		IL SPILLS
CHICAGO	S115722749		PAXTON AVENUE, LAGOON SITE		IL SPILLS
CHICAGO	S115732170		9606 S. PAXTON		IL SPILLS
CHICAGO	S115511771	LOYOLA UNIVERSITY OF CHICAGO	25 EAST PEARSON		IL RGA LUST
CHICAGO	S115737466		41 EAST PEARSON		IL SPILLS
CHICAGO	S115734205		25 EAST PEARSON		IL SPILLS
CHICAGO	S115511773	LOYOLA UNIVERSITY	41 EAST PEARSON		IL RGA LUST
CHICAGO	S115765108		55 E PEARSON		IL SPILLS
CHICAGO	S115511775	LOYOLA UNIVERSITY	55 EAST PEARSON		IL RGA LUST
CHICAGO	S115732131		2558 W. PEDERSON		IL SPILLS
CHICAGO	S111883632		2558 W PEDERSON		IL SPILLS
CHICAGO	S115773251		PEOPLES GAS - 73RD ST STATION		IL SPILLS
CHICAGO	S112363315		12140 S. PEORIA ST. JUST WEST OF 800 HALSTED		IL SPILLS
CHICAGO	S117532218		913 S PEORIA ST		IL CHICAGO ENV
CHICAGO	S116761569		6240 S PEORIA		IL SPILLS
CHICAGO	S115718092		PEORIA & ADAMS STREETS		IL SPILLS
CHICAGO	1009198282	WOH CHARLEY	1227 S PEORIA		EDR Hist Cleaner
CHICAGO	S112360371		PEORIA & ADAMS		IL SPILLS

City	EDR ID	Site Name	Site Address	Zip	Database(s)
CHICAGO	S117518434		6244 S PEORIA ST		IL CHICAGO ENV
CHICAGO	S117461007		1200 S PEORIA ST		IL CHICAGO ENV
CHICAGO	S115523684	DUTCH BOY PAINT	12042 SOUTH PEORIA		IL RGA HWS
CHICAGO	S117517581		615 S PEORIA ST		IL CHICAGO ENV
CHICAGO	1009116783	DORRIS EVERETT E	759 E PERASHING RD		EDR Hist Auto
CHICAGO	S115756171		11500 SOUTH PERRY		IL SPILLS
CHICAGO	S117566846		13700 S PERRY AVE,		IL SPILLS
CHICAGO	S116761625		13700 S PERRY AVE		IL SPILLS
CHICAGO	S115501831	CHICAGO, CITY OF	11500 SOUTH PERRY		IL RGA LUST
CHICAGO	S117477328		2210 W PERSHING RD VIA		IL CHICAGO ENV
CHICAGO	S117888624		3900 W PERSHING RD		IL CHICAGO ENV
CHICAGO	S115755611		1700 W. PERSHING		IL SPILLS
CHICAGO	S115523639	CP SYSTEMS INC	620 WEST PERSHING ROAD - 1548 W 38TH ST		IL RGA HWS
CHICAGO	S115501843	CHICAGO, CITY OF	1400 WEST PERSHING		IL RGA LUST
CHICAGO	S115509585	JAMES MCNAUGHTON BUILDERS	1700 WEST PERSHING		IL RGA LUST
CHICAGO	S117533635		970 E PERSHING RD		IL CHICAGO ENV
CHICAGO	S115735940		1050 PERSHING RD.		IL SPILLS
CHICAGO	S115767959		2655 W. PERSHING		IL SPILLS
CHICAGO	S115761698		1700 W PERSHING		IL SPILLS
CHICAGO	S117494620		3739 W PERSHING RD		IL CHICAGO ENV
CHICAGO	S115723275		970 PERSHING ROAD		IL SPILLS
CHICAGO	9999031221		PERSHING ROAD		HMIRS
CHICAGO	94366239		3800 PERSHING RD		ERNS
CHICAGO	S112360018		1431 W. PERSHING S.E. PART OF LOT		IL SPILLS
CHICAGO	S115738993		3800 PERSHING RD.		IL SPILLS
CHICAGO	S115765271		1501 WEST PERSHING		IL SPILLS
CHICAGO	S117516133		6001 W PERSHING RD		IL CHICAGO ENV
CHICAGO	S115734790		2101 W. PERSHING		IL SPILLS
CHICAGO	S111890488		3800 PERSHING RD		IL SPILLS
CHICAGO	S115744750		454 PERSHING		IL SPILLS
CHICAGO	S117531999		906 E PERSHING RD		IL CHICAGO ENV
CHICAGO	S116415788		2600 W PERSHING, CHICAGO		IL SPILLS
CHICAGO	1009215261	YORK CHARLES	223 E PERSILING RD		EDR Hist Cleaner
CHICAGO	1009211215	NEPTUNE LINEN SUPPLY CO	511 E PERSLING RD		EDR Hist Cleaner
CHICAGO	S111890802		2500 PERTERSON AVE		IL SPILLS
CHICAGO	S115747845		3553 WEST PETERSEN AVENUE		IL SPILLS
CHICAGO	S115748580		4123 WEST PETERSEN AVENUE		IL SPILLS
CHICAGO	S115518464	SHELL OIL PRODUCTS CO.	3401 PETERSON AVE.		IL RGA LUST
CHICAGO	S115732762		3401 PETERSON AVENUE		IL SPILLS
CHICAGO	S115759903		3400 WEST PETERSON		IL SPILLS
CHICAGO	S117491111		3401 W PETERSON		IL CHICAGO ENV
CHICAGO	S115514070	NATIONAL OIL CO.	2500 PETERSON AVE.		IL RGA LUST
CHICAGO	S115497309	ALBANY BANK TRUST COMPANY, TRUST #11-6131	2513-2519 WEST PETERSON		IL RGA LUST
CHICAGO	S115732370		3800 W. PETERSON		IL SPILLS
CHICAGO	S115732258		3200 PETERSON		IL SPILLS
CHICAGO	S115741293		2812-2818 W. PETERSON		IL SPILLS
CHICAGO	S115739307		2500 PETERSON AVENUE		IL SPILLS

City	EDR ID	Site Name	Site Address	Zip	Database(s)
CHICAGO	S115516732	RESSURECTION HEALTH CARE	2424 WEST PETERSON		IL RGA LUST
CHICAGO	S115496818	3400 WEST PETERSON LLC	3400 WEST PETERSON		IL RGA LUST
CHICAGO	S115742264		2935 W. PETERSON		IL SPILLS
CHICAGO	S115766933		2513-2519 WEST PETERSON		IL SPILLS
CHICAGO	S115727261		4025 W. PETERSON		IL SPILLS
CHICAGO	S115748733		2554 WEST PETERSON STREET		IL SPILLS
CHICAGO	S115511444	LEVIN, JONATHON	2501 WEST PETERSON		IL RGA LUST
CHICAGO	S115509294	INTERAND CORP.	3200 PETERSON AVE.		IL RGA LUST
CHICAGO	S117491710		3446 N PETERSON AV		IL CHICAGO ENV
CHICAGO	S115756260		2501 WEST PETERSON		IL SPILLS
CHICAGO	S115740162		4343 W. PETERSON		IL SPILLS
CHICAGO	S115734560		2801 W. PETERSON		IL SPILLS
CHICAGO	S115719094		2751 WEST PETERSON		IL SPILLS
CHICAGO	S115518297	SHELL OIL CO.	3401 PETERSON AVE.		IL RGA LUST
CHICAGO	S115498716	ASIAN HUMAN SERVICES	2838 WEST PETERSON		IL RGA LUST
CHICAGO	S115749008		3401 PETERSON AVE.		IL SPILLS
CHICAGO	S115770952		2838 WEST PETERSON		IL SPILLS
CHICAGO	S115767682		3830 N. PETERSON AVE		IL SPILLS
CHICAGO	S115767176		2424 WEST PETERSON		IL SPILLS
CHICAGO	S111892885		2534 N PETERSON AVE		IL SPILLS
CHICAGO	S115741395		2538 N. PETERSON AVE.		IL SPILLS
CHICAGO	S115510271	KASIM PIRLANT	2107 NORTH PETERSON AVE.		IL RGA LUST
CHICAGO	S111884261		3401 PETERSON AVE		IL SPILLS
CHICAGO	S111892888		2540 N PETERSON AVE		IL SPILLS
CHICAGO	S111892886		2536 N PETERSON AVE		IL SPILLS
CHICAGO	S115741394		2536 N. PETERSON AVE.		IL SPILLS
CHICAGO	S115510275	KASIM PIRLANT	2538 NORTH PETERSON AVE.		IL RGA LUST
CHICAGO	S115510274	KASIM PIRLANT	2536 NORTH PETERSON AVE.		IL RGA LUST
CHICAGO	S115510273	KASIM PIRLANT	2534 NORTH PETERSON AVE.		IL RGA LUST
CHICAGO	S115510272	KASIM PIRLANT	2108 NORTH PETERSON AVE.		IL RGA LUST
CHICAGO	S115510277	KASIM PIRLANT	2542 NORTH PETERSON AVE.		IL RGA LUST
CHICAGO	S115741397		2542 N. PETERSON AVE.		IL SPILLS
CHICAGO	S111892887		2538 N PETERSON AVE		IL SPILLS
CHICAGO	S115741400		2548 N. PETERSON AVE.		IL SPILLS
CHICAGO	S115741398		2544 N. PETERSON AVE.		IL SPILLS
CHICAGO	S115741396		2540 N. PETERSON AVE.		IL SPILLS
CHICAGO	S115500904	CARR'S BODY SHOP	1721 WEST PETERSON AVE.		IL RGA LUST
CHICAGO	S115741399		2546 N. PETERSON AVE.		IL SPILLS
CHICAGO	S115741393		2534 N. PETERSON AVE.		IL SPILLS
CHICAGO	S115510276	KASIM PIRLANT	2540 NORTH PETERSON AVE.		IL RGA LUST
CHICAGO	S111892892		2108 N PETERSON AVE		IL SPILLS
CHICAGO	S111892891		2107 N PETERSON		IL SPILLS
CHICAGO	S111892890		2544 N PETERSON AVE		IL SPILLS
CHICAGO	S115510278	KASIM PIRLANT	2544 NORTH PETERSON AVE.		IL RGA LUST
CHICAGO	S117524398		7146 S PHILLIPS AVE		IL CHICAGO ENV
CHICAGO	S111909797		5625 W PHILMOORE		IL SPILLS
CHICAGO	S115757258		5625 WEST PHILMOORE		IL SPILLS

City	EDR ID	Site Name	Site Address	Zip	Database(s)
CHICAGO	1009072579	K D AUTO SERVICE	PHONE8601 N CALIFORNIA AV		EDR Hist Auto
CHICAGO	S117505619		4904 W PIERCE AVE		IL CHICAGO ENV
CHICAGO	S117505653		4907 W PIERCE AVE		IL CHICAGO ENV
CHICAGO	S112355293		PIGGY BACK TRANSPORTATION CO.		IL SPILLS
CHICAGO	S115739315		PIGGY BACK RAMP		IL SPILLS
CHICAGO	S111890810		PIGGY BACK RAMP		IL SPILLS
CHICAGO	S111911996		5500 W PINE		IL SPILLS
CHICAGO	S115517370	RUBIN, LARRY	2756 PINE GROVE		IL RGA LUST
CHICAGO	S115759372		5500 WEST PINE		IL SPILLS
CHICAGO	2000668618		F PINE GROVE AND ADISON		ERNS
CHICAGO	S117491620		3440 N PINE GROVE		IL CHICAGO ENV
CHICAGO	S117491619		3440 N PINE GROVE AVE		IL CHICAGO ENV
CHICAGO	S117485592		290719 N PINE GROVE AVE		IL CHICAGO ENV
CHICAGO	S115739854		2756 PINE GROVE		IL SPILLS
CHICAGO	S112359811		5200 N. PIONEER 1ST AVE. AND FOSTER		IL SPILLS
CHICAGO	1009215897	SING JMANES	125 E PIRHING RD AND		EDR Hist Cleaner
CHICAGO	S117487588		3101 S PITNEY CT		IL CHICAGO ENV
CHICAGO	1009201901	SAM LEE	5485 LK PK AV		EDR Hist Cleaner
CHICAGO	1009105700	FLAMINGO GARAGE	5343 LK PK AV		EDR Hist Auto
CHICAGO	1009112472	UNIVARSAL AUTO RADIATOR REPAIRS	5331 LK PK AV		EDR Hist Auto
CHICAGO	1009201850	LUZERNE HAND LAUNDRY	2012 N PK AV		EDR Hist Cleaner
CHICAGO	1009199891	ANDERSON IDA	5219 LK PK AV		EDR Hist Cleaner
CHICAGO	1009095843	CHRISTIE LAWRENCE	9229 SOUTH PK AV		EDR Hist Auto
CHICAGO	1009214158	RITZ TAILOR SHOP	6158 SO PK AV		EDR Hist Cleaner
CHICAGO	1009200160	OLSEN ELMER O	4713 LK PK AV		EDR Hist Cleaner
CHICAGO	1009205789	DIAMOND STEVEN	5242 LK PK AV		EDR Hist Cleaner
CHICAGO	1009113853	WELATER EDW L REAR	3419 SO PK AV		EDR Hist Auto
CHICAGO	1009200176	KINNEY CHAS	6203 S PK AV		EDR Hist Cleaner
CHICAGO	1009116344	HYDE PARK BATTERY CO	5048 LK PK AV		EDR Hist Auto
CHICAGO	1009097594	GUS ROUHAS	6655 SOUTH PK AV		EDR Hist Auto
CHICAGO	1009096017	OLD PENN OIL CO	6640 SOUTH PK AV		EDR Hist Auto
CHICAGO	1009203354	KOSOVSKI SOL L	4233 LK PK AV		EDR Hist Cleaner
CHICAGO	1009118324	BOULEVARD GARAGE	3246 SO PK AV		EDR Hist Auto
CHICAGO	1009098081	SOUTH SIDE SERVICE STA	6701 SOUTH PK AV		EDR Hist Auto
CHICAGO	1009105939	EMERY MOTOR LIVERY CO	5200 LK PK AV		EDR Hist Auto
CHICAGO	1009201588	BEST HAND LAUNDRY	5337 LK PK AV		EDR Hist Cleaner
CHICAGO	1009104982	BEACH GARAGE	5045 LK PK AV		EDR Hist Auto
CHICAGO	1009201386	SING LEE	5222 LK PK AV		EDR Hist Cleaner
CHICAGO	1009213517	PATILLO AUGUSTAVO	3037 SO PK AV		EDR Hist Cleaner
CHICAGO	1009118261	FIFTY SECOND STREET GARAGE	5140 LK PK		EDR Hist Auto
CHICAGO	1009114152	WILLIAMS JAS E NEAR	3200 SO PK AV		EDR Hist Auto
CHICAGO	1009104998	BILGER CHARLES F	5201 LK PK AV		EDR Hist Auto
CHICAGO	1009200706	SNOW WHITE HAND LAUNDRY	4671 LK PK		EDR Hist Cleaner
CHICAGO	1009206193	HANSEN ANNIE MRS	5438 LK PK AV		EDR Hist Cleaner
CHICAGO	1009214096	MODERN CLEANING SHOP	4711 LK PK AV		EDR Hist Cleaner
CHICAGO	1009213375	SPINKSTON JAMES	5509 LK PK AV		EDR Hist Cleaner
CHICAGO	1009213904	SMITH JOS REAR	5121 LK PK AV		EDR Hist Cleaner

City	EDR ID	Site Name	Site Address	Zip	Database(s)
CHICAGO	1009112473	UNIVERSAL AUTO REPAIR SHOP	2612 SO PK		EDR Hist Auto
CHICAGO	1009098101	ROXANA PETROLEUM CORN	6335 SOUTH PK AV		EDR Hist Auto
CHICAGO	1009103629	WARNOCK AUTO MACHINE WORKS	5420 LK PK AV		EDR Hist Auto
CHICAGO	1009115815	MOTOR CAR SERVICE CO	3316 S PK BL		EDR Hist Auto
CHICAGO	1009104579	PARKER LEONARD A	5321 LK PK AV		EDR Hist Auto
CHICAGO	1009198279	WO SAM	5216 LK PK AV		EDR Hist Cleaner
CHICAGO	1009105692	FIFTY SECOND STREET GARAGE	5140 LK PK AV		EDR Hist Auto
CHICAGO	1009213553	PERLMUTTER NOAH	5410 LK PK AV		EDR Hist Cleaner
CHICAGO	1009200705	SHAKEN JOHN E	5123 LK PK AV		EDR Hist Cleaner
CHICAGO	1009095715	CHAMBERS GARAGE AND SERVICE STATION	5416 LK PK AV		EDR Hist Auto
CHICAGO	1009211084	LIBERTY CLEANERS	5127 LK PK AV		EDR Hist Cleaner
CHICAGO	1009216178	QUINN MARIE	4719 LK PK AV		EDR Hist Cleaner
CHICAGO	1009200752	HONG SING	5023 LK PK AV		EDR Hist Cleaner
CHICAGO	1009105346	FREELING JEROME	5518 LK PK AV		EDR Hist Auto
CHICAGO	1009212361	2810 N CLARK	5193 LK PK AV 2008		EDR Hist Cleaner
CHICAGO	1009210734	OLSENS HIGH GRADE LAUNDRY	4713 LK PK		EDR Hist Cleaner
CHICAGO	1009215207	ROSEN MARY	4815 LK PK AV		EDR Hist Cleaner
CHICAGO	1009198866	ABITER ABR	5234 LK PK AV		EDR Hist Cleaner
CHICAGO	1009118259	FIFTY FOURTH STREET GERAGE	5344 LK PK AV		EDR Hist Auto
CHICAGO	1009201851	MAID RITE HAND LAUNDRY	5056 LK PK AV		EDR Hist Cleaner
CHICAGO	1009212343	HANSON ANNA C	5436 LK PK AV		EDR Hist Cleaner
CHICAGO	1009102481	KOLB HANS F	5620 LK PK AV		EDR Hist Auto
CHICAGO	1009122174	LAKE PARK AUTO MACHINE WKS	5422 LK PK AV		EDR Hist Auto
CHICAGO	1009105374	FAIRVIEW GARAGE	5461 LK PK AV		EDR Hist Auto
CHICAGO	1009116230	HARPER GARAGE CO	5650 LK PK AV		EDR Hist Auto
CHICAGO	1009211596	BRCKER CLEANING CO	2508 SO PK AV		EDR Hist Cleaner
CHICAGO	1009116311	LYONS MCCURDY	2837 SO PK AV		EDR Hist Auto
CHICAGO	1009206222	E Z CLNRS DYERS	4671 LK PK AV		EDR Hist Cleaner
CHICAGO	1009096096	RED CROWN FILLING STA	5415 LK PK AV		EDR Hist Auto
CHICAGO	1009215124	HYDE PARK HOTEL LAUNDRN	5118 LK PK AV		EDR Hist Cleaner
CHICAGO	1009116500	TROTTIER WM H SON	2510 SO PK AV		EDR Hist Auto
CHICAGO	1009201200	TORCH LEWIS L	5107 LK PK AV		EDR Hist Cleaner
CHICAGO	1009213611	MOY FRANK	534 N PKSIDE AV		EDR Hist Cleaner
CHICAGO	1009201484	YEE WAH	556 N PKSIDE AV		EDR Hist Cleaner
CHICAGO	1009211844	MATTSON AUGUST	10 N PKSIDE AV		EDR Hist Cleaner
CHICAGO	1009198382	CALIFORNIA HAND LAUNDRY	534 N PKSIDE		EDR Hist Cleaner
CHICAGO	1009201217	RACE HAND LAUNDRY	510 N PKSIDE AV		EDR Hist Cleaner
CHICAGO	1009101877	REANEY SCHLOSSER	2820 SOUTH PKWY		EDR Hist Auto
CHICAGO	1009102638	FICHER BRAKE SERVICE	3401 SOUTH PKWY		EDR Hist Auto
CHICAGO	1009201096	HARRIS SAML	4309 SOUTH PKWY		EDR Hist Cleaner
CHICAGO	1009098049	TAYLOR FRANK A	4252 SOUTH PKWY		EDR Hist Auto
CHICAGO	1009203787	BANKS BENJ	4007 S PKWY BSMT		EDR Hist Cleaner
CHICAGO	1009104575	PARK GARAGE	5036 SOUTH PKWY		EDR Hist Auto
CHICAGO	1009202727	MOY GEO	3508 SOUTH PKWY		EDR Hist Cleaner
CHICAGO	1009201845	LIEBERMAN MORRIS	3951 SOUTH PKWY		EDR Hist Cleaner
CHICAGO	1009103480	BUICK MOTOR CO	3900 SOUTH PKWY		EDR Hist Auto
CHICAGO	1009206104	BECKER CLNRS	2508 S PKWY		EDR Hist Cleaner

City	EDR ID	Site Name	Site Address	Zip	Database(s)
CHICAGO	1009103660	STAVER AUTO SERVICE CO	3993 SOUTH PKWY		EDR Hist Auto
CHICAGO	1009095989	TUCEK BROS S ROBEY NW COR	52D PL		EDR Hist Auto
CHICAGO	S115728618		111E. 89TH. PLACE		IL SPILLS
CHICAGO	S115727205		48 PLACE & OAKLEY		IL SPILLS
CHICAGO	S115753664		3805 N PLAINFIELD		IL SPILLS
CHICAGO	S117732386		4545 WEST PLAMER ST.,		IL SPILLS
CHICAGO	96121136		(IN PLANT)SAFETY KLEEN CORP		HMIRS
CHICAGO	S115750588		642 N. PLASKI ROAD		IL SPILLS
CHICAGO	S115718426		521 PLYMOUTH COURT		IL SPILLS
CHICAGO	S115722627		511 SOUTH PLYMOUTH & CONGRESS		IL SPILLS
CHICAGO	S115513267	MOBIL OIL #05BCM	511 SOUTH PLYMOUTH & CONGRESS		IL RGA LUST
CHICAGO	877438		PLYMOUTH CT & EISENHOWER PARKWAY PLYMOUTH CT PSS		ERNS
CHICAGO	875664		PMC CORPORATION OR SHERWIN WILLIAMS 115TH ST AND CHAMPLAIN A		ERNS
CHICAGO	8867459		PMC SPECIALITY		ERNS
CHICAGO	S117567170		2126 POINT ST.,		IL SPILLS
CHICAGO	S117533990		2126 POINT ST.		IL SPILLS
CHICAGO	S112361421		POKE & TAYLOR EAST OF CANEL ST.		IL SPILLS
CHICAGO	S111887302		SOUTH POL O'HARE AIRPORT		IL SPILLS
CHICAGO	2000552216		700 NORTH POLASKI	0	ERNS
CHICAGO	2015110570		400 N POLASKI		ERNS
CHICAGO	S112360172		3 POLE S. OF 80TH ST. IN ALLEY S. OF SAWYER ST.		IL SPILLS
CHICAGO	S112356546		1 POLE W ALLEY W OF WELLS ST/S WALTON AV		IL SPILLS
CHICAGO	S115719803		5200 WEST POLK		IL SPILLS
CHICAGO	S115774752		1634 WEST POLK		IL SPILLS
CHICAGO	S115733714		3450 W. POLK		IL SPILLS
CHICAGO	S115745038		5048 POLK STREET		IL SPILLS
CHICAGO	S115502814	COMPASS GROUP	5048 POLK ST.		IL RGA LUST
CHICAGO	S115744711		5048 POLK STREET		IL SPILLS
CHICAGO	S115754157		2661 POLK ST.		IL SPILLS
CHICAGO	1009121614	METROPOLITAN SERVICE STA NO	1 2135 POLK		EDR Hist Auto
CHICAGO	2010956157		POLK STATION		ERNS
CHICAGO	1009213935	JOE CHONG	2449 POLTOMAC AV		EDR Hist Cleaner
CHICAGO	S112351936		POOL BEHIND HOUSE		IL SPILLS
CHICAGO	S115763980		POPLAR AND ARCHER AVE (PROVISO YARD)		IL SPILLS
CHICAGO	S108047409		POPLAR & ARCHER AVE (PROVISO YARD)		IL SPILLS
CHICAGO	S112355026		SE PORTION OF WOLFLAKE		IL SPILLS
CHICAGO	S117508801		5215 N POTAWATOMIE AVE		IL CHICAGO ENV
CHICAGO	S115740594		4055 W. POTOMAC		IL SPILLS
CHICAGO	S115520980	TRIPPI, JACK	3522 WEST POTOMAC ST.		IL RGA LUST
CHICAGO	S115742949		3522 WEST POTOMAC STREET		IL SPILLS
CHICAGO	S115733867		3525 W. POTOMIC AVE.		IL SPILLS
CHICAGO	1009211879	LOW FRANK	2903 POTOMNAC AV		EDR Hist Cleaner
CHICAGO	S111349389		5226 POTTAWATOMIE		IL SPILLS
CHICAGO	S115773940		5226 POTTAWATOMIE		IL SPILLS
CHICAGO	2011981629		5226 POTTAWATOMIE		ERNS
CHICAGO	S112359682		6233 N. POULASKI		IL SPILLS

City	EDR ID	Site Name	Site Address	Zip	Database(s)
CHICAGO	1009105908	NEW CONGRESS AUTO LAUNDRY	2036 POWELL		EDR Hist Auto
CHICAGO	1009204068	CONGRESS CLNRS DYORS	2019 POWELL AV		EDR Hist Cleaner
CHICAGO	1009104661	NEW CONGRESS GARAGE	2036 POWELL AV		EDR Hist Auto
CHICAGO	S117487445		31 S PRAIRIE AVE		IL CHICAGO ENV
CHICAGO	S117472741		1918 S PRAIRIE AVE		IL CHICAGO ENV
CHICAGO	S117463749		13330 S PRAIRIE AVE		IL CHICAGO ENV
CHICAGO	S115731709		3748 S. PRAIRIE ST.		IL SPILLS
CHICAGO	S117518734		6300 S PRAIRIE AVE		IL CHICAGO ENV
CHICAGO	S117463754		13337 S PRAIRIE AVE		IL CHICAGO ENV
CHICAGO	S115501557	CHICAGO HOUSING AUTHORITY	4120 SOUTH PRAIRIE		IL RGA LUST
CHICAGO	S117470583		1799 S PRAIRIE		IL CHICAGO ENV
CHICAGO	S117463563		13250 S PRAIRIE AVE		IL CHICAGO ENV
CHICAGO	S115729333		1915 S. PRAIRIE		IL SPILLS
CHICAGO	S115755753		6028 PRAIRIE AVE.		IL SPILLS
CHICAGO	S117518971		6320 S PRAIRIE AVE		IL CHICAGO ENV
CHICAGO	S115764533		11515 PRAIRIE		IL SPILLS
CHICAGO	S117481426		2514 S PRAIRIE AVE		IL CHICAGO ENV
CHICAGO	S115760452		5910 S. PRAIRIE		IL SPILLS
CHICAGO	S115733690		5734 S. PRAIRIE IN ALLEY		IL SPILLS
CHICAGO	S115733558		4120 S. PRAIRIE		IL SPILLS
CHICAGO	1009117960	ELLIS D L REAR	2730 PRAIRIE AV		EDR Hist Auto
CHICAGO	S117472599		1912 S PRAIRIE AVE		IL CHICAGO ENV
CHICAGO	S115516434	R.R. DONNELLEY & SONS	1915 SOUTH PRAIRIE		IL RGA LUST
CHICAGO	S115516432	R.R. DONNELLEY & SONS	1901 SOUTH PRAIRIE AVE.		IL RGA LUST
CHICAGO	S117481793		2537 S PRAIRIE AVE		IL CHICAGO ENV
CHICAGO	S111882375		58 PRAIRIE ST		IL SPILLS
CHICAGO	S115523922	MERCURY FINISHING	2112 SOUTH PRAIRIE		IL RGA HWS
CHICAGO	S117472380		1901 S PRAIRIE AVE		IL CHICAGO ENV
CHICAGO	S117472314		1900 S PRAIRIE AVE		IL CHICAGO ENV
CHICAGO	S117886313		13256 S PRAIRIE AVE		IL CHICAGO ENV
CHICAGO	S115719385		6141 SOUTH PRAIRIE		IL SPILLS
CHICAGO	S117469228		1700 W PRATT AVE		IL CHICAGO ENV
CHICAGO	S117468450		1632 W PRATT AVE		IL CHICAGO ENV
CHICAGO	S117465525		1442 W PRATT AVE		IL CHICAGO ENV
CHICAGO	S117465476		1440 W PRATT AVE		IL CHICAGO ENV
CHICAGO	S117466504		1514 W PRATT AVE		IL CHICAGO ENV
CHICAGO	S117457349		1050 W PRATT AVE		IL CHICAGO ENV
CHICAGO	S117886765		1713 W PRATT AVE		IL CHICAGO ENV
CHICAGO	S115726755		1622 W. PRATT		IL SPILLS
CHICAGO	S117470440		1755 W PRATT AVE		IL CHICAGO ENV
CHICAGO	S117468774		1645 W PRATT AVE		IL CHICAGO ENV
CHICAGO	S117462593		1263 W PRATT AVE		IL CHICAGO ENV
CHICAGO	S117464696		1406 W PRATT AVE		IL CHICAGO ENV
CHICAGO	S117462146		1242 W PRATT AVE		IL CHICAGO ENV
CHICAGO	S117473013		1927 W PRATT AVE		IL CHICAGO ENV
CHICAGO	S117471408		1827 W PRATT AVE		IL CHICAGO ENV
CHICAGO	S117467133		1536 W PRATT AVE		IL CHICAGO ENV



City	EDR ID	Site Name	Site Address	Zip	Database(s)
CHICAGO	S117469963		1733 W PRATT AVE		IL CHICAGO ENV
CHICAGO	S117469518		1714 W PRATT AVE		IL CHICAGO ENV
CHICAGO	S117459730		1138 W PRATT AVE		IL CHICAGO ENV
CHICAGO	S117459630		1134 W PRATT AVE		IL CHICAGO ENV
CHICAGO	S117469618		1718 W PRATT AVE		IL CHICAGO ENV
CHICAGO	S117469476		1712 W PRATT AVE		IL CHICAGO ENV
CHICAGO	S117464657		1402 W PRATT AVE		IL CHICAGO ENV
CHICAGO	S117463916		1340 W PRATT AVE		IL CHICAGO ENV
CHICAGO	S117458577		1103 W PRATT AVE		IL CHICAGO ENV
CHICAGO	S117458173		1090 W PRATT AVE		IL CHICAGO ENV
CHICAGO	S117460052		1148 W PRATT AVE		IL CHICAGO ENV
CHICAGO	S117471901		1846 W PRATT AVE		IL CHICAGO ENV
CHICAGO	S117465003		1420 W PRATT AVE		IL CHICAGO ENV
CHICAGO	S117461724		1226 W PRATT AVE		IL CHICAGO ENV
CHICAGO	S117459047		1116 W PRATT AVE		IL CHICAGO ENV
CHICAGO	S117457406		1051 W PRATT AVE		IL CHICAGO ENV
CHICAGO	S117458550		1102 W PRATT AVE		IL CHICAGO ENV
CHICAGO	S117459693		1136 W PRATT AVE		IL CHICAGO ENV
CHICAGO	S111890346		3101 PRATT AVE		IL SPILLS
CHICAGO	S115773025		1340 WEST PRATT		IL SPILLS
CHICAGO	S117461819		1230 W PRATT AVE		IL CHICAGO ENV
CHICAGO	S117459843		1141 W PRATT AVE		IL CHICAGO ENV
CHICAGO	S117459144		1120 W PRATT AVE		IL CHICAGO ENV
CHICAGO	S117886124		1200 W PRATT AVE		IL CHICAGO ENV
CHICAGO	S115759194		1712 W. PRATT ST.		IL SPILLS
CHICAGO	S117466914		1528 W PRATT AVE		IL CHICAGO ENV
CHICAGO	S117465803		1455 W PRATT AVE		IL CHICAGO ENV
CHICAGO	S117468334		1627 W PRATT AVE		IL CHICAGO ENV
CHICAGO	S117461904		1233 W PRATT AVE		IL CHICAGO ENV
CHICAGO	S117458267		1094 W PRATT AVE		IL CHICAGO ENV
CHICAGO	S117458679		1106 W PRATT AVE		IL CHICAGO ENV
CHICAGO	S117459714		1137 W PRATT AVE		IL CHICAGO ENV
CHICAGO	S115508649	ILLINOIS BELL TELEPHONE	1622 WEST PRATT		IL RGA LUST
CHICAGO	S115496676	1340 WEST PRATT LLP	1340 WEST PRATT		IL RGA LUST
CHICAGO	S117468200		1622 W PRATT AVE		IL CHICAGO ENV
CHICAGO	S117459417		1129 W PRATT AVE		IL CHICAGO ENV
CHICAGO	S117458516		1101 W PRATT AVE		IL CHICAGO ENV
CHICAGO	S117472346		1900 W PRATT AVE		IL CHICAGO ENV
CHICAGO	S117465645		1447 W PRATT AVE		IL CHICAGO ENV
CHICAGO	S117463743		1333 W PRATT AVE		IL CHICAGO ENV
CHICAGO	S117468505		1634 W PRATT AVE		IL CHICAGO ENV
CHICAGO	S115738851		3101 PRATT AVE.		IL SPILLS
CHICAGO	2001559682		PREMIERE WHAREHOUSES		ERNS
CHICAGO	S115751057		1918 S. PRIARIE		IL SPILLS
CHICAGO	1009186777	CHEM DRY OF CHICAGO	1312 PRINCE CHARLES CT		EDR Hist Cleaner
CHICAGO	1009183813	EXECUTIVE SERVICES MAIN OFFICE	333 N PRINCETON AVE		EDR Hist Cleaner
CHICAGO	S111898233		39 PRINCETON		IL SPILLS

City	EDR ID	Site Name	Site Address	Zip	Database(s)
CHICAGO	S115746745		39 PRINCETON		IL SPILLS
CHICAGO	S115509684	JERNBERG INDUSTRIES	39 PRINCETON		IL RGA LUST
CHICAGO	S115717558		4430 S. PRIPP AVE.		IL SPILLS
CHICAGO	S117491458		343 W PRIVATE ST		IL CHICAGO ENV
CHICAGO	91227438		PRIVATE DRIVEWAY 3175 N. GRAND		ERNS
CHICAGO	8875211		PRIVATE CITIZEN		ERNS
CHICAGO	1009205243	SCHMIDT CHRISTINE A	10116 PRNELL AV		EDR Hist Cleaner
CHICAGO	91223529		PROPERTY TAX NO. PIN 26- 07-157-008. ON 100 ST		ERNS
CHICAGO	S111908889		MT PROSPECT RD OHARA AIRPORT		IL SPILLS
CHICAGO	S115760093		MT. PROSPECT & TOUGHY (OHARE AP)		IL SPILLS
CHICAGO	S111912846		MT PROSPECT & TOUGHY O'HARE AIRPORT		IL SPILLS
CHICAGO	S115766606		PROVISO YD # 4 / E. MANHEIM		IL SPILLS
CHICAGO	S115763256		PROVISO DRIVE AND WOLF ROAD		IL SPILLS
CHICAGO	S115770286		PROVISO YARD, 5050 W. LAKE		IL SPILLS
CHICAGO	98456856		PROVISO YARD		ERNS
CHICAGO	9999080442		PROVISO SUB		HMIRS
CHICAGO	S115766501		PROVISO RAILYARD- HALSTEAD ST.		IL SPILLS
CHICAGO	S115762309		PROVISO RR YARD		IL SPILLS
CHICAGO	97100333		PROVISO YARD		HMIRS
CHICAGO	S111910341		PROVISO YARD		IL SPILLS
CHICAGO	S111909017		PROVISO YARD		IL SPILLS
CHICAGO	S115762173		PROVISO RR YARD		IL SPILLS
CHICAGO	S111918825		PROVISO YARD		IL SPILLS
CHICAGO	2000550784		PROVISO RAIL YARD	0	ERNS
CHICAGO	S115762197		PROVISO YARD BY 301 WEST LAKE		IL SPILLS
CHICAGO	S115749173		PROVISO YD 500 W MADISON		IL SPILLS
CHICAGO	S115757779		PROVISO YARD		IL SPILLS
CHICAGO	2004724880		PROVISO YARD		ERNS
CHICAGO	S111902614		PROVISO YARD		IL SPILLS
CHICAGO	S111906881		PROVISO YARD		IL SPILLS
CHICAGO	S115756520		PROVISO YARD		IL SPILLS
CHICAGO	2000525104		PROVISO	0	ERNS
CHICAGO	S108047414		PROVISO DR & WOLF RD		IL SPILLS
CHICAGO	S111902105		PROVISO YARD		IL SPILLS
CHICAGO	S115751082		PROVISO RR YARD		IL SPILLS
CHICAGO	S115765607		PTOVISO YARD		IL SPILLS
CHICAGO	98451458		5838 NORTH PUASKI RD		ERNS
CHICAGO	S117504158		4734 N PUEBLO		IL CHICAGO ENV
CHICAGO	S117510280		5343 N PUEBLO		IL CHICAGO ENV
CHICAGO	S117512167		5543 N PUEBLO		IL CHICAGO ENV
CHICAGO	S117493193		3601 N PUEBLO		IL CHICAGO ENV
CHICAGO	S112361294		PULADER AVENUE & 40TH		IL SPILLS
CHICAGO	S115755602		6214 N PULAKSI		IL SPILLS
CHICAGO	S117460017		11460 S PULASKI		IL CHICAGO ENV
CHICAGO	S115753914		3501 SOUTH PULASKI		IL SPILLS
CHICAGO	S115726849		3741 S. PULASKI AVE		IL SPILLS
CHICAGO	S115725467		620006 SOUTH PULASKI		IL SPILLS

City	EDR ID	Site Name	Site Address	Zip	Database(s)
CHICAGO	S115724069		8500 PULASKI RD.		IL SPILLS
CHICAGO	S115760925		39 NORTH PULASKI		IL SPILLS
CHICAGO	S115720781		3400 SOUTH PULASKI		IL SPILLS
CHICAGO	S115771371		2345 SOUTH PULASKI		IL SPILLS
CHICAGO	S118096798		729 NORTH PULASKI		IL SPILLS
CHICAGO	S117323791		400 NORTH PULASKI ST.		IL SPILLS
CHICAGO	S115501512	CHICAGO DRYER	2200 NORTH PULASKI		IL RGA LUST
CHICAGO	S115500894	CARPENTERS UNION LOCAL 10	5609 SOUTH PULASKI		IL RGA LUST
CHICAGO	S115499833	BOHEMIAN NATIONAL CEMETERY	5255 NORTH PULASKI		IL RGA LUST
CHICAGO	S115505912	FLORES, MIGUEL & CARMEN	PULASKI RD. & CRYSTAL ST.		IL RGA LUST
CHICAGO	S111875575		8500 PULASKI RD		IL SPILLS
CHICAGO	S112353376		12800 S PULASKI ALSIP AREA		IL SPILLS
CHICAGO	89118756		PULASKI RD & SANITARY SHIP CANAL		ERNS
CHICAGO	97407460		PULASKI AVE NORTH OF STEVENSON EXPRESSWAY		ERNS
CHICAGO	S117323669		400 N. PULASKI		IL SPILLS
CHICAGO	S115734076		3925 N. PULASKI		IL SPILLS
CHICAGO	S115733871		4500 S. PULASKI AVE.		IL SPILLS
CHICAGO	S115720825		3501 PULASKI		IL SPILLS
CHICAGO	S115728223		3400 S. PULASKI		IL SPILLS
CHICAGO	S115725592		2444 N. PULASKI		IL SPILLS
CHICAGO	S115774207		3501 S. PULASKI		IL SPILLS
CHICAGO	S115764732		7001 SOUTH PULASKI AVENUE		IL SPILLS
CHICAGO	S115750796		5838 N. PULASKI		IL SPILLS
CHICAGO	S115516243	PUBLIC BUILDING COMMISSION OF CHICAGO	4635 NORTH PULASKI		IL RGA LUST
CHICAGO	S115516242	PUBLIC BUILDING COMMISSION OF CHICAGO	4631 NORTH PULASKI		IL RGA LUST
CHICAGO	S115503192	COZONIS, JIM	1655 NORTH PULASKI		IL RGA LUST
CHICAGO	S115503080	CORKY'S AUTOMOTIVE	8458 SOUTH PULASKI		IL RGA LUST
CHICAGO	S115499562	BETHEL NEW LIFE	308 NORTH PULASKI AVE.		IL RGA LUST
CHICAGO	S115508499	IDS DEVELOPMENT LLC	2345 SOUTH PULASKI		IL RGA LUST
CHICAGO	S115498110	AMOCO OIL CO. #5930	5456 SOUTH PULASKI		IL RGA LUST
CHICAGO	S115506435	GAS CITY LTD.	8500 PULASKI RD.		IL RGA LUST
CHICAGO	S115501850	CHICAGO, CITY OF	1747 NORTH PULASKI		IL RGA LUST
CHICAGO	S115498039	AMOCO OIL CO. #5221	2801 WEST PULASKI		IL RGA LUST
CHICAGO	S115499074	BALZEKAS MUSEUM OF LITHUANIAN CULTURE	6500 SOUTH PULASKI		IL RGA LUST
CHICAGO	S117567046		400 NORTH PULASKI ST.,		IL SPILLS
CHICAGO	S115719235		PULASKI AVENUE & 40TH STREET		IL SPILLS
CHICAGO	S115769513		1655 N. PULASKI		IL SPILLS
CHICAGO	S115768834		400 NORTH PULASKI AT THE M19A DIESEL SHOP/NORTHSIDE		IL SPILLS
CHICAGO	S115753247		3250 SO. PULASKI		IL SPILLS
CHICAGO	S115739698		7400 SOUTH PULASKI		IL SPILLS
CHICAGO	S115725289		PULASKI & CRYSTAL ST.		IL SPILLS
CHICAGO	S115751497		4625-4733 N. PULASKI		IL SPILLS
CHICAGO	S115737254		3500 S. PULASKI AVE.		IL SPILLS
CHICAGO	S115722910		4101 SOUTH PULASKI		IL SPILLS
CHICAGO	S115735814		4560 NORTH PULASKI AVENUE		IL SPILLS
CHICAGO	S115721922		5501 SOUTH PULASKI		IL SPILLS
CHICAGO	S115773054		40234 N. PULASKI		IL SPILLS

City	EDR ID	Site Name	Site Address	Zip	Database(s)
CHICAGO	S115761054		308 NORTH PULASKI AVENUE		IL SPILLS
CHICAGO	S115518344	SHELL OIL CO.	5500 SOUTH PULASKI		IL RGA LUST
CHICAGO	S115516270	PULASKI GAS	1900 SOUTH PULASKI AVE.		IL RGA LUST
CHICAGO	S117495816		39 N PULASKI		IL CHICAGO ENV
CHICAGO	S115500771	CAPITAL CEMENT CO.	6214 NORTH PULASKI		IL RGA LUST
CHICAGO	S115513548	MOJICI, HUMBERTO	3249 PULASKI RD.		IL RGA LUST
CHICAGO	S115516267	PULASKI & CHICAGO BUILDING LLC	743-745 NORTH PULASKI		IL RGA LUST
CHICAGO	S117566957		400 N. PULASKI ST.,		IL SPILLS
CHICAGO	S115726879		3501 PULASKI AVE.		IL SPILLS
CHICAGO	S115724131		3501 S. PULASKI		IL SPILLS
CHICAGO	S115773805		6500 S PULASKI		IL SPILLS
CHICAGO	S115761321		1900 SOUTH PULASKI AVE.		IL SPILLS
CHICAGO	S115735013		3925 N. PULASKI		IL SPILLS
CHICAGO	S115745089		6029 N. PULASKI AVE.		IL SPILLS
CHICAGO	S115731156		4154 N. PULASKI AVE.		IL SPILLS
CHICAGO	S115756250		700 NORTH PULASKI		IL SPILLS
CHICAGO	S115521433	UNION PACIFIC RAILROAD	400 NORTH PULASKI		IL RGA LUST
CHICAGO	S115763239		4635 N. PULASKI		IL SPILLS
CHICAGO	S115763230		3035 N. PULASKI		IL SPILLS
CHICAGO	S115736809		5151 NORTH PULASKI		IL SPILLS
CHICAGO	S115722997		1146 SOUTH PULASKI		IL SPILLS
CHICAGO	S115748577		2200 NORTH PULASKI		IL SPILLS
CHICAGO	S115719467		6233 NORTH PULASKI		IL SPILLS
CHICAGO	S115719237		3501 SOUTH PULASKI		IL SPILLS
CHICAGO	S115744730		4340 SOUTH PULASKI AVENUE		IL SPILLS
CHICAGO	S115766621		6242 S. PULASKI		IL SPILLS
CHICAGO	S115740555		3050 NORTH PULASKI AVE.		IL SPILLS
CHICAGO	S115727241		5838 N. PULASKI		IL SPILLS
CHICAGO	S115763884		6701 S. PULASKI		IL SPILLS
CHICAGO	S115763756		5456 S. PULASKI		IL SPILLS
CHICAGO	S115750892		4250 NORTH PULASKI		IL SPILLS
CHICAGO	S115516271	PULASKI GAS	1900 SOUTH PULASKI AVENUE		IL RGA LUST
CHICAGO	S115498679	ARTISAN HANDPRINTS, INC.	4234 NORTH PULASKI		IL RGA LUST
CHICAGO	S117323634		5836 NORTH PULASKI		IL SPILLS
CHICAGO	S115767242		400 N. PULASKI		IL SPILLS
CHICAGO	S115769546		3105 SOUTH PULASKI AVENUE		IL SPILLS
CHICAGO	S115771545		5901 SOUTH PULASKI		IL SPILLS
CHICAGO	S117479634		2352 S PULASKI		IL CHICAGO ENV
CHICAGO	S115763238		4631 N. PULASKI		IL SPILLS
CHICAGO	S115723195		2210 NORTH PULASKI		IL SPILLS
CHICAGO	S115762797		3501 S. PULASKI		IL SPILLS
CHICAGO	S115741369		3800 S. PULASKI		IL SPILLS
CHICAGO	S115728578		5114 S. PULASKI		IL SPILLS
CHICAGO	S115728186		3400 S. PULASKI		IL SPILLS
CHICAGO	S115738550		4461 NORTH PULASKI AVENUE		IL SPILLS
CHICAGO	S115738242		4118 N. PULASKI		IL SPILLS
CHICAGO	S115750949		5500 S. PULASKI		IL SPILLS

City	EDR ID	Site Name	Site Address	Zip	Database(s)
CHICAGO	S115502011	CHURCH OF LATTER DAY SAINTS	3250 SOUTH PULASKI		IL RGA LUST
CHICAGO	S115500008	BP PRODUCTS NORTH AMERICA, INC.	39 NORTH PULASKI		IL RGA LUST
CHICAGO	S115520346	TAPPERT, BURT	4625-4633 NORTH PULASKI		IL RGA LUST
CHICAGO	S115518608	SHELL OIL PRODUCTS US	4647 SOUTH PULASKI AVENUE		IL RGA LUST
CHICAGO	S115496813	3101-11 SOUTH PULASKI LLC	3105 SOUTH PULASKI AVENUE		IL RGA LUST
CHICAGO	S115502235	CLARK OIL & REFINING	3050 NORTH PULASKI AVE.		IL RGA LUST
CHICAGO	S117724830		400 N. PULASKI		IL SPILLS
CHICAGO	S117460125		11500 S PULASKI RD		IL CHICAGO ENV
CHICAGO	S115729915		34 & PULASKI		IL SPILLS
CHICAGO	S115756361		5801 N. PULASKI AVE.		IL SPILLS
CHICAGO	S115753820		826 SO. PULASKI		IL SPILLS
CHICAGO	S115765009		4647 SOUTH PULASKI AVE		IL SPILLS
CHICAGO	S115737092		8251 S. PULASKI		IL SPILLS
CHICAGO	S115501510	CHICAGO DRYER CO.	2200 NORTH PULASKI		IL RGA LUST
CHICAGO	S115510282	KASS/PAPPAS PROPERTIES	5800-24 SOUTH PULASKI		IL RGA LUST
CHICAGO	2010950374		PULASKI AND CONGRESS		ERNS
CHICAGO	S118240648		400 N. PULASKI		IL SPILLS
CHICAGO	S111919290		PULASKI & OGDEN AVE		IL SPILLS
CHICAGO	S117323674		400 N. PULASKI ST.		IL SPILLS
CHICAGO	S117491626		3440 S PULASKI RD		IL CHICAGO ENV
CHICAGO	S111886058		2801 W PULASKI		IL SPILLS
CHICAGO	S110685232		40234 N PULASKI		IL SPILLS
CHICAGO	S115749836		1923 N. PULASKI		IL SPILLS
CHICAGO	S115723158		6233 NORTH PULASKI		IL SPILLS
CHICAGO	S115748646		2200 N. PULASKI		IL SPILLS
CHICAGO	S115721608		3501 PULASKI		IL SPILLS
CHICAGO	S115760711		743-745 N. PULASKI		IL SPILLS
CHICAGO	S115731980		6311 N. PULASKI		IL SPILLS
CHICAGO	S115769248		8458 SOUTH PULASKI		IL SPILLS
CHICAGO	S115727582		4302 S. PULASKI		IL SPILLS
CHICAGO	S115727580		4900 S. PULASKI		IL SPILLS
CHICAGO	S115767094		400 N. PULASKI		IL SPILLS
CHICAGO	S115754556		5255 N PULASKI		IL SPILLS
CHICAGO	S115726912		6100 N. PULASKI		IL SPILLS
CHICAGO	S115726476		4433 SOUTH PULASKI		IL SPILLS
CHICAGO	S115765167		2269 NORTH PULASKI		IL SPILLS
CHICAGO	S115752050		1747 N PULASKI		IL SPILLS
CHICAGO	S115763748		400 NORTH PULASKI		IL SPILLS
CHICAGO	S115750439		5609 S. PULASKI		IL SPILLS
CHICAGO	S115511269	LASALLE NATIONAL BANK ASSOCIATION TRUST #4790	6701 SOUTH PULASKI		IL RGA LUST
CHICAGO	S115501809	CHICAGO, CITY OF DEPT. OF ENVIRONMENT	826 PULASKI ST.		IL RGA LUST
CHICAGO	2008886505		PULASKI AND FERDINAN STRS		ERNS
CHICAGO	S117566953		400 N. PULASKI,		IL SPILLS
CHICAGO	S116415564		400 N. PULASKI,CHICAGO		IL SPILLS
CHICAGO	S115504127	DOCTOR'S WALK-IN CENTER	6959 SOUTH PULASKI RD.		IL RGA LUST
CHICAGO	S112361691		2854 NORTH PULASKI		IL SPILLS

City	EDR ID	Site Name	Site Address	Zip	Database(s)
CHICAGO	S115719721		2854 NORTH PULINA		IL SPILLS
CHICAGO	1009115006	SMITH JOHN J	1913 15 PULLERTON AV		EDR Hist Auto
CHICAGO	S111881030		4140 W PULLERTON		IL SPILLS
CHICAGO	S115768465		400 NORTH PULSKI		IL SPILLS
CHICAGO	S115745920		6225 SOUTH PULSKI STREET		IL SPILLS
CHICAGO	S115719676		QUINCY & WELLS STREETS		IL SPILLS
CHICAGO	S112361655		QUINCY AND WELLS		IL SPILLS
CHICAGO	S115514703	O'CONNOR, GERALD	3042 SOUTH QUINN		IL RGA LUST
CHICAGO	S115725506		3042 S. QUINN		IL SPILLS
CHICAGO	S115762594		2010 W. RACE		IL SPILLS
CHICAGO	S115743834		4545 WEST RACE STREET		IL SPILLS
CHICAGO	S115500089	BRACH & BROCK CONFECTIONS	4545 WEST RACE ST.		IL RGA LUST
CHICAGO	S115766993		2001 WEST RACE ST		IL SPILLS
CHICAGO	S115743349		4545 WEST RACE STREET		IL SPILLS
CHICAGO	S115496777	2001 WEST RACE STREET LLC	2001 WEST RACE STREET		IL RGA LUST
CHICAGO	1009116094	NIELSON JOHNSON	550 RACE AV		EDR Hist Auto
CHICAGO	S115755356		11830 S. RACIN ST.		IL SPILLS
CHICAGO	S115760991		1312 S. RACINE		IL SPILLS
CHICAGO	S115733758		3134 N. RACINE ST.		IL SPILLS
CHICAGO	S115520492	THE CHICAGO HOUSING AUTHORITY	1312 SOUTH RACINE		IL RGA LUST
CHICAGO	S115499258	BAY COLONY DEVELOPERS	3310 NORTH RACINE		IL RGA LUST
CHICAGO	S115497399	ALL POWER, INC.	3435-3439 SOUTH RACINE		IL RGA LUST
CHICAGO	S115759813		10507 S. RACINE		IL SPILLS
CHICAGO	S115754668		2141 S RACINE		IL SPILLS
CHICAGO	S115751984		100 S RACINE		IL SPILLS
CHICAGO	S115514961	OPEN KITCHENS	2141 SOUTH RACINE		IL RGA LUST
CHICAGO	S115519845	STATEWIDE MORTGAGE	11501 SOUTH RACINE		IL RGA LUST
CHICAGO	1009202933	LEE TIM SING	735 M RACINE AV		EDR Hist Cleaner
CHICAGO	S115502058	CISERELLA, DOUG	3134 NORTH RACINE		IL RGA LUST
CHICAGO	S115501919	CHICAGO, CITY OF	6140 SOUTH RACINE		IL RGA LUST
CHICAGO	S115501631	CHICAGO POLICE DEPARTMENT	100 SOUTH RACINE		IL RGA LUST
CHICAGO	S112355393		NORTH RACINE AVENUE		IL SPILLS
CHICAGO	S115730490		4551 S. RACINE		IL SPILLS
CHICAGO	S115729662		4551 S. RACINE		IL SPILLS
CHICAGO	S117479228		2330 S RACINE AVE		IL CHICAGO ENV
CHICAGO	1009212876	GIBBONS AUGUATINO J	58468 S RACINE AV		EDR Hist Cleaner
CHICAGO	S115501701	CHICAGO TRANSIT AUTHORITY	120 NORTH RACINE		IL RGA LUST
CHICAGO	S115501681	CHICAGO SUN TIMES	222 SOUTH RACINE		IL RGA LUST
CHICAGO	S111907813		11830 S RACINE ST		IL SPILLS
CHICAGO	S115752930		222 S. RACINE		IL SPILLS
CHICAGO	S117460714		11827 S RACINE AVE		IL CHICAGO ENV
CHICAGO	S117460669		11801 S RACINE AVE		IL CHICAGO ENV
CHICAGO	S115517245	ROSCOE RACINE SERVICE STATION	3425 NORTH RACINE		IL RGA LUST
CHICAGO	S115520233	SUTTERLAND, WILLIAM R.	3134 NORTH RACINE		IL RGA LUST
CHICAGO	S115514860	OHS, RICHARD A.	218 NORTH RACINE		IL RGA LUST
CHICAGO	S115509380	IZA, SEGUNGO	4740 NORTH RACINE		IL RGA LUST
CHICAGO	S115500139	BRAVER CONSTRUCTION	3310 NORTH RACINE		IL RGA LUST

City	EDR ID	Site Name	Site Address	Zip	Database(s)
CHICAGO	2000672067		TH RACINE AVE		ERNS
CHICAGO	S117460773		11857 S RACINE AVE		IL CHICAGO ENV
CHICAGO	S115745678		4750 NORTH RACINE STREET		IL SPILLS
CHICAGO	S115730845		11731 S. RACINE		IL SPILLS
CHICAGO	S115757061		3340 S. RACINE		IL SPILLS
CHICAGO	S115765610		11501 S. RACINE		IL SPILLS
CHICAGO	S111882928		RACINE AVE & MILWAUKEE AVE		IL SPILLS
CHICAGO	S113274415	RACINE ST DISPOSAL	RACINE & 119 ST NW COR	60643	IL BOL
CHICAGO	S117460660		11800 S RACINE AVE		IL CHICAGO ENV
CHICAGO	S115728470		3425 N. RACINE		IL SPILLS
CHICAGO	S115735618		4650 S. RACINE		IL SPILLS
CHICAGO	S115501931	CHICAGO, CITY OF	7944 RACINE AVE.		IL RGA LUST
CHICAGO	S115503897	DEPT. OF ENVIRONMENT/CITY OF CHICAGO	100 SOUTH RACINE		IL RGA LUST
CHICAGO	S117460723		11830 S RACINE AVE		IL CHICAGO ENV
CHICAGO	S115723066		3134 NORTH RACINE		IL SPILLS
CHICAGO	S115735938		2015 S. RACINE		IL SPILLS
CHICAGO	S115719978		4330 SOUTH RACINE		IL SPILLS
CHICAGO	S115732502		4740 N. RACINE		IL SPILLS
CHICAGO	S115719132		7649 SOUTH RACINE		IL SPILLS
CHICAGO	S115743873		8257-59 S. RACINE		IL SPILLS
CHICAGO	S115742240		218 N. RACINE		IL SPILLS
CHICAGO	S115520458	TESTA PRODUCTS	4555 SOUTH RACINE		IL RGA LUST
CHICAGO	S115514250	NEW PISGAH BAPTIST CHURCH	8005-41 SOUTH RACINE.		IL RGA LUST
CHICAGO	S115521387	UNICHEMA NORTH AMERICA	4650 SOUTH RACINE.		IL RGA LUST
CHICAGO	S115501918	CHICAGO, CITY OF	6140 SOUTH RACINE.		IL RGA LUST
CHICAGO	S115509860	JOES SERVICE STATIONS	8257-8259 SOUTH RACINE.		IL RGA LUST
CHICAGO	S115731424		RACINE/MILWAUKEE AVENUES		IL SPILLS
CHICAGO	1009213227	DE LUXE CLEANERS TAILORS	4551 N RACINS AV		EDR Hist Cleaner
CHICAGO	1009210700	VAN PELT ARTHUR B	6340 S RACLNO		EDR Hist Cleaner
CHICAGO	1009215900	SING KEE	5610 S RACTNE AV		EDR Hist Cleaner
CHICAGO	2008907064		RAIL YARD		ERNS
CHICAGO	89112004		RAIL MILE POST 510		ERNS
CHICAGO	S110363854		RAIL LINE CD 513		IL SPILLS
CHICAGO	92050240		RAIL YARD		HMIRS
CHICAGO	94394439		RAIL YARD TRACK 15		ERNS
CHICAGO	2008888947		RAIL YARD		ERNS
CHICAGO	S115772277		ON RAIL LINE		IL SPILLS
CHICAGO	2009907064		RAIL YARD		ERNS
CHICAGO	S115720971		RAIL YARD		IL SPILLS
CHICAGO	2009922369		RAIL YARD		ERNS
CHICAGO	S112357041		@ RAILROAD YARD		IL SPILLS
CHICAGO	1009209926	BALDWIN LOCOMOTIVE WORKS THE	627 RAILWAY EXCHANGE		EDR Hist Cleaner
CHICAGO	S115776194		RAILYARD AT 1425 SOUTH WESTERN AVE		IL SPILLS
CHICAGO	S113808175		RAILYARD AT 1425 S WESTERN AVE		IL SPILLS
CHICAGO	96090494		RAILYARD		HMIRS
CHICAGO	98438453		RAILYARD CHICAGO 2040 EAST 106TH ST CHICAGO		ERNS
CHICAGO	1009214419	MOY SAM	5049 S RALCINE AV		EDR Hist Cleaner

City	EDR ID	Site Name	Site Address	Zip	Database(s)
CHICAGO	S111895329		WEST RAMP		IL SPILLS
CHICAGO	S115776285		ON RAMP TO I-55 SOUTHBOUND FROM CICERO AVE		IL SPILLS
CHICAGO	S113808267		ON RAMP TO I-55 SB FROM CICERO AVE		IL SPILLS
CHICAGO	S111897651		RAMP WB ASHLAND AVE, I-55		IL SPILLS
CHICAGO	S115750274		RAMP BETWEEN THE DAN RYAN		IL SPILLS
CHICAGO	S111901805		RAMP BETWEEN DAN RYAN & STEVENSON EXPRESSWAY		IL SPILLS
CHICAGO	S115758401		I-55 RAMP OFF OF I-294 SOUTHBOUND		IL SPILLS
CHICAGO	89119300		I-55, RAMP TO MARTIN LUTHER KING DR		ERNS
CHICAGO	S115521157	U.S. AIR FORCE	WEST RAMP		IL RGA LUST
CHICAGO	S111894241		N RAMP NEAR 5320 W 63RD		IL SPILLS
CHICAGO	S115743839		WEST RAMP		IL SPILLS
CHICAGO	S115744539		RAMP-STEVENSON OFF ASHLAN		IL SPILLS
CHICAGO	S112356934		RAND AVE AND GULF RD		IL SPILLS
CHICAGO	1009074945	PEP BOYS AUTOMOTIVE SUPERCENTERS	375 E RAND RD		EDR Hist Auto
CHICAGO	98447408		RANDOLF AND COLUMBUS ST		ERNS
CHICAGO	S115506178	FREDSON, SHIRLEY	1308 WEST RANDOLP ST.		IL RGA LUST
CHICAGO	S115508688	ILLINOIS BELL TELEPHONE	225 WEST RANDOLP		IL RGA LUST
CHICAGO	S115497925	AMOCO OIL CO. #18559	600 RANDOLP ST.		IL RGA LUST
CHICAGO	S111886973		RANDOLPH ST & LAKE SHORE DR		IL SPILLS
CHICAGO	S115744862		RANDOLPH & HALSTEAD		IL SPILLS
CHICAGO	S111902077		RANDOLPH & COLUMBUS STS (UNICOM THERMAL TECHNOLOGIES)		IL SPILLS
CHICAGO	S115724853		600 RANDOLPH		IL SPILLS
CHICAGO	S117463210		1313 N RANDOLPH ST		IL CHICAGO ENV
CHICAGO	S115511498	LIFT TRUCK CORP.	1240 WEST RANDOLPH		IL RGA LUST
CHICAGO	S115735473		RANDOLPH ST. & LAKESHORE		IL SPILLS
CHICAGO	S111909242		RANDOLPH & WASHINGTON STS		IL SPILLS
CHICAGO	1009198535	MUNGERS LAUNDRY CO BRANCHES	1034 RANDOLPH OAK PARK		EDR Hist Cleaner
CHICAGO	S111896352		RANDOLPH & HALSTEAD		IL SPILLS
CHICAGO	1009200271	EMANUEL JOHN	568 RANDOLPH R617		EDR Hist Cleaner
CHICAGO	2012016909		RANDOLPH STREET		ERNS
CHICAGO	S115750188		300 E. RANDOLPH		IL SPILLS
CHICAGO	S115751952		1240 W RANDOLPH		IL SPILLS
CHICAGO	S111925666		RANDOLPH & LAKE FRONT		IL SPILLS
CHICAGO	S115511497	LIFT TRUCK CORP OF AMERICA	1240 WEST RANDOLPH		IL RGA LUST
CHICAGO	2009925379		RANDOLPH & LAKE SHORE DR.		ERNS
CHICAGO	S115756732		RANDOLPH & WASHINGTON STREETS		IL SPILLS
CHICAGO	S115725780		225 W. RANDOLPH		IL SPILLS
CHICAGO	S115750545		RANDOLPH & COLUMBUS STS		IL SPILLS
CHICAGO	S112360731		2022 W. RASCHET		IL SPILLS
CHICAGO	S115718520		2022 WEST RASCHET		IL SPILLS
CHICAGO	S115505710	FENCAL BLDG.	4401 NORTH RAVENSWOOD		IL RGA LUST
CHICAGO	S111907489		4401 N RAVENSWOOD		IL SPILLS
CHICAGO	S115765067		4600 N. RAVENSWOOD		IL SPILLS
CHICAGO	S117484030		2734 N RAVENSWOOD AVE		IL CHICAGO ENV
CHICAGO	S115522865	WILLIAM E. WRIGHT LTD., PARTNERSHIP	4343 NORTH RAVENSWOOD		IL RGA LUST
CHICAGO	S115763121		5444 N. RAVENSWOOD		IL SPILLS
CHICAGO	S115749791		5317 N. RAVENSWOOD		IL SPILLS



City	EDR ID	Site Name	Site Address	Zip	Database(s)
CHICAGO	S115756581		4343 N. RAVENSWOOD		IL SPILLS
CHICAGO	S115726024		5330 N. RAVENSWOOD		IL SPILLS
CHICAGO	S111905034		5100 N RAVENSWOOD		IL SPILLS
CHICAGO	S115731039		6445 N. RAVENSWOOD		IL SPILLS
CHICAGO	S115755046		4401 N. RAVENSWOOD		IL SPILLS
CHICAGO	S115507107	GRANNEN, STEWART	4325 NORTH RAVENSWOOD		IL RGA LUST
CHICAGO	S115760740		4325 NORTH RAVENSWOOD		IL SPILLS
CHICAGO	S115733067		5151 NORTH RAVENSWOOD		IL SPILLS
CHICAGO	S115753502		5100 N RAVENSWOOD		IL SPILLS
CHICAGO	S115519089	SON'S BRIDLE MFG.	4510 NORTH RAVENSWOODS		IL RGA LUST
CHICAGO	S115735429		5115 N. RAVENWOOD		IL SPILLS
CHICAGO	S111886929		5115 N RAVENWOOD		IL SPILLS
CHICAGO	S112359200		5739 N. RAVINSWOOD		IL SPILLS
CHICAGO	1009096317	FELDMAN M SONS	544 W RAVLT RD		EDR Hist Auto
CHICAGO	S111876296		REAR OF 5427 N BROADWAY		IL SPILLS
CHICAGO	S112355866		REAR OF 1446 KINSEY		IL SPILLS
CHICAGO	S115724790		REAR OF 5427 N.BROADWAY		IL SPILLS
CHICAGO	S112356796		IN REAR OF 9517 SOUTH EWING		IL SPILLS
CHICAGO	91235192		4551 S. RECINE ST.		ERNS
CHICAGO	2005618378		RED LINE		ERNS
CHICAGO	S117513457		5701 N REDWOOD AVE		IL CHICAGO ENV
CHICAGO	S112355168		REPUBLIC O'HARE		IL SPILLS
CHICAGO	S112352810		REPUBLIC STEEL TO CALUMET RIVER		IL SPILLS
CHICAGO	90184306		REPUBLIC ENG. STEEL INC. 11610 S. AVE. O		ERNS
CHICAGO	2005704221	REXAM BEVERAGE CAN CO 1101W43R	REXAM BEVERAGE CAN CO 1101W43R		HMIRS
CHICAGO	S117463504		13239 S RHODES AVE		IL CHICAGO ENV
CHICAGO	S117504418		4752 N RICE ST		IL CHICAGO ENV
CHICAGO	S115768971		4752 WEST RICE		IL SPILLS
CHICAGO	S115515767	PIAST AUTO REBUILDERS	4752 WEST RICE		IL RGA LUST
CHICAGO	S117473484		1945 W RICE ST		IL CHICAGO ENV
CHICAGO	S111875519		6401 S RICHARDS DR		IL SPILLS
CHICAGO	S115519187	SOUTHERN SHORE YACHT CLUB	6401 SOUTH RICHARDS DR.		IL RGA LUST
CHICAGO	S115724013		6401 SOUTH RICHARDS DRIVE		IL SPILLS
CHICAGO	S117519670		6401 S RICHARDS DR		IL CHICAGO ENV
CHICAGO	S115762900		3530 S. RICHMOND		IL SPILLS
CHICAGO	S115514705	O'DONNELL, VINCENT D.	6518-20 NORTH RICHMOND		IL RGA LUST
CHICAGO	S115737182		6601 RIDGE BLVD.		IL SPILLS
CHICAGO	S115728725		6401 N. RIDGE		IL SPILLS
CHICAGO	S115515991	PORKY'S, INC.	5952-5974 NORTH RIDGE		IL RGA LUST
CHICAGO	S115737881		6323 N. RIDGE		IL SPILLS
CHICAGO	S115518364	SHELL OIL CO.	6401 NORTH RIDGE		IL RGA LUST
CHICAGO	S115774628		6966 N. RIDGE BLVRD		IL SPILLS
CHICAGO	S115512924	MGP JACKSON PARK PINNACLE	7330 RIDGELAND		IL RGA LUST
CHICAGO	S115766472		7330 RIDGELAND		IL SPILLS
CHICAGO	S117525775		7400 S RIDGELAND AVE		IL CHICAGO ENV
CHICAGO	S117499755		4300 S RIDGELAND AVE		IL CHICAGO ENV
CHICAGO	S112352003		10001 S RIDGELAND		IL SPILLS

City	EDR ID	Site Name	Site Address	Zip	Database(s)
CHICAGO	S115764464		4731 SOUTH RIDGEWAY		IL SPILLS
CHICAGO	S117503226		4631 S RIDGEWAY AVE		IL CHICAGO ENV
CHICAGO	S115763851		2801 S RIDGEWAY AVE (JONES MEMORIAL CHICAGO BOYS CLUB)		IL SPILLS
CHICAGO	S117467365		1547 N RIDGEWAY		IL CHICAGO ENV
CHICAGO	S115733134		5100 N. RIDGEWAY		IL SPILLS
CHICAGO	S117499674		4291 S RIDGEWAY AVE		IL CHICAGO ENV
CHICAGO	S115502676	COLUMBIA METAL SPINNING	1640 WEST RIDGEWOOD		IL RGA LUST
CHICAGO	S115721781		10001 SOUTH RIDGLAND		IL SPILLS
CHICAGO	S111912367		RIGHT BANK OF THE ILLINOIS RIVER MILEPOST 316.8		IL SPILLS
CHICAGO	S115759515		1640 WEST RIGHTWOOD		IL SPILLS
CHICAGO	S108046207		3858 W RIGHTWOOD		IL SPILLS
CHICAGO	S115765092		3858 W. RIGHTWOOD		IL SPILLS
CHICAGO	2005631002		3858 WEST RIGHTWOOD		ERNS
CHICAGO	S115750365		1310 RITCHIE COURT		IL SPILLS
CHICAGO	S115521827	VAN GUARD MANAGEMENT	1310 RITCHIE CT.		IL RGA LUST
CHICAGO	1009075337	MIDAS AUTO SERVICE EXPERTS	821 RIVER OAKS CENTER DR		EDR Hist Auto
CHICAGO	2007320879		RIVER MILE 318		ERNS
CHICAGO	2009899019		RIVER CITY MARINA		ERNS
CHICAGO	2008899019		RIVER CITY MARINA		ERNS
CHICAGO	96487268		RIVER CANAL IN FRONT OF MERCHANDISE MART ORLEANS AND WELL		ERNS
CHICAGO	S111889961		RIVER		IL SPILLS
CHICAGO	S111900973		RIVER, ILLINOIS NEAR HAVANAH MARINE		IL SPILLS
CHICAGO	S112360861		RIVER, CHICAGO, OGDEN SLIP (94TH STREET)		IL SPILLS
CHICAGO	S111905205		RIVER, ILLINOIS MP 278 (ILLINOIS MARINE FLEET)		IL SPILLS
CHICAGO	S109092962		RIVER, CALUMET		IL SPILLS
CHICAGO	S112360633		RIVER, LITTLE CALUMET		IL SPILLS
CHICAGO	S118150017		13293 S RIVERDALE AVE		IL CHICAGO ENV
CHICAGO	S117463780		13340 S RIVERDALE AVE		IL CHICAGO ENV
CHICAGO	S117463756		13338 S RIVERDALE AVE		IL CHICAGO ENV
CHICAGO	1009188100	AURORA LAUNDRY AND DRY CLEANERS	562 S RIVERDALE AVE		EDR Hist Cleaner
CHICAGO	S117511590		55 W RIVERWALK		IL CHICAGO ENV
CHICAGO	1009215530	SCRPICO JOS	751 S ROBER		EDR Hist Cleaner
CHICAGO	1009206584	BROTHMAN MORRIS	3942 N ROBEY		EDR Hist Cleaner
CHICAGO	1009118516	KRUSE GEO T	3922 N ROBEY		EDR Hist Auto
CHICAGO	1009213612	MOY FRANK	1007 S ROBEY AND		EDR Hist Cleaner
CHICAGO	1009096322	WINARSKY MORRIS	957 N ROBEY		EDR Hist Auto
CHICAGO	1009098086	ROBISH WM	3659 S ROBEY		EDR Hist Auto
CHICAGO	1009214001	SOBIE JULIUS	4435 N ROBEY		EDR Hist Cleaner
CHICAGO	1009211077	LEVIN WOLF	53 N ROBEY		EDR Hist Cleaner
CHICAGO	1009213478	SCHUFFMAN JOSEPH	1358 N ROBEY		EDR Hist Cleaner
CHICAGO	1009198723	ROBEY WET WASH LAUNDRY	819 N ROBEY		EDR Hist Cleaner
CHICAGO	1009100953	KIRBY GEO	111 S ROBEY		EDR Hist Auto
CHICAGO	1009200300	MOTHERS HAND LAUNDRY	1541 N ROBEY		EDR Hist Cleaner
CHICAGO	1009211078	LEVINSON JACOB	4439 N ROBEY		EDR Hist Cleaner
CHICAGO	1009200767	CHARLES TOM	1002 S ROBEY		EDR Hist Cleaner
CHICAGO	1009214495	NADLER JACOB	211 N ROBEY		EDR Hist Cleaner
CHICAGO	1009213057	KRAMER MORRIS	903 N ROBEY		EDR Hist Cleaner

City	EDR ID	Site Name	Site Address	Zip	Database(s)
CHICAGO	1009114469	SCHINDLER WM	4140 N ROBEY		EDR Hist Auto
CHICAGO	1009103475	EKMAN WALTER J	4818 N ROBEY		EDR Hist Auto
CHICAGO	1009104481	REUTER HERMAN	5655 S ROBEY		EDR Hist Auto
CHICAGO	1009201229	ROBEY HAND LAUNDRY	5117 N ROBEY		EDR Hist Cleaner
CHICAGO	1009114318	ROBEY AUTO BODY REPAIR SHOP	1210 N ROBEY		EDR Hist Auto
CHICAGO	1009212173	COOPER SELMA	4701 N ROBEY		EDR Hist Cleaner
CHICAGO	1009119298	KAWS MARTIN	817 N ROBEY		EDR Hist Auto
CHICAGO	1009199901	QUONG SING	952 N ROBEY		EDR Hist Cleaner
CHICAGO	1009201718	DAVIS HAND LAUNDRY	4711 N ROBEY		EDR Hist Cleaner
CHICAGO	1009215533	SHAPIRO HARRIS	4732 N ROBEY		EDR Hist Cleaner
CHICAGO	1009201904	SAM LEE	416 S ROBEY		EDR Hist Cleaner
CHICAGO	1009200556	DEMUS CHRIST	1158 N ROBEY		EDR Hist Cleaner
CHICAGO	1009097851	NORTH WEST FILLING STA	2418 N ROBEY		EDR Hist Auto
CHICAGO	1009212242	WITEK CAROLINE	933 N ROBEY		EDR Hist Cleaner
CHICAGO	1009096026	PARELIUS CHRIS	102 S ROBEY		EDR Hist Auto
CHICAGO	1009203664	RAINBOW CLENERS DYRS	7303 N ROBEY		EDR Hist Cleaner
CHICAGO	1009205794	EADS CARL M	4941 N ROBEY		EDR Hist Cleaner
CHICAGO	1009212193	BURNSTEIN MORRIS	1616 N ROBEY		EDR Hist Cleaner
CHICAGO	1009199496	MOY YEE	4715 N ROBEY		EDR Hist Cleaner
CHICAGO	1009102383	STAR MOTOR DELIVERY CO	1701 S ROBEY		EDR Hist Auto
CHICAGO	1009102166	ROBEY AUTO BODY REPAIR CO	1212 N ROBEY		EDR Hist Auto
CHICAGO	1009201230	ROBEY HAND LAUNDRY	7251 N ROBEY		EDR Hist Cleaner
CHICAGO	1009100950	KERHER JOHN P	4923 N ROBEY		EDR Hist Auto
CHICAGO	1009200203	JOK TONY	2020 N ROBEY		EDR Hist Cleaner
CHICAGO	1009200020	MOY CHAS	4943 N ROBEY		EDR Hist Cleaner
CHICAGO	1009102772	BACA BROS	4935 N ROBEY		EDR Hist Auto
CHICAGO	1009095801	CRYSTAL SERVICE STA	1232 N ROBEY		EDR Hist Auto
CHICAGO	1009102167	ROBEY RICE GREASING PALACE	820 N ROBEY		EDR Hist Auto
CHICAGO	1009213568	GUS WM	2029 N ROBEY		EDR Hist Cleaner
CHICAGO	1009114319	ROBEYS RADIATOR REPAIR	4015 N ROBEY		EDR Hist Auto
CHICAGO	1009103477	ELLIOTT GEO N	50 N ROBEY AV		EDR Hist Auto
CHICAGO	1009204198	SOLOMAN SOL	1627 N ROBEY		EDR Hist Cleaner
CHICAGO	1009201839	LEIHMAN JOS	3934 N ROBEY		EDR Hist Cleaner
CHICAGO	1009206595	HERMAN MOSES	1500 N ROBEY		EDR Hist Cleaner
CHICAGO	1009095389	MC CREA	48 N ROBEY AV		EDR Hist Auto
CHICAGO	1009105148	BUDZBON ALBERT	2124 N ROBEY		EDR Hist Auto
CHICAGO	1009105690	FIFTY FIFTH ROBEY GARAGE	5437 S ROBEY		EDR Hist Auto
CHICAGO	1009215322	SCHNEIDER SAML	4518 N ROBEY		EDR Hist Cleaner
CHICAGO	1009212633	FEIGENBAUM HARRY	3737 N ROBEY		EDR Hist Cleaner
CHICAGO	1009211683	KLASS DAVID	910 N ROBEY		EDR Hist Cleaner
CHICAGO	1009214641	NOWINSON A	823 N ROBEY		EDR Hist Cleaner
CHICAGO	1009206306	BENKLER BERNARD	1133 S ROBEY		EDR Hist Cleaner
CHICAGO	1009102604	R W AUTO REPAIRS	50 N ROBEY		EDR Hist Auto
CHICAGO	1009095959	WILLIE EDWARD	1901 N ROBEY		EDR Hist Auto
CHICAGO	1009215314	MILLER ALEX	4957 N ROBEY		EDR Hist Cleaner
CHICAGO	1009199505	ONGEAU SETO	329 S ROBEY		EDR Hist Cleaner
CHICAGO	1009103802	ROBEY HADDON GARAGE	1132 N ROBEY		EDR Hist Auto

City	EDR ID	Site Name	Site Address	Zip	Database(s)
CHICAGO	1009104549	PIERCE GARAGE	1510 N ROBEY		EDR Hist Auto
CHICAGO	1009105127	HISELMAN HARRY F	4534 N ROBEY		EDR Hist Auto
CHICAGO	1009210354	CARROLL JOHN	1553 N ROBEY		EDR Hist Cleaner
CHICAGO	1009095772	MINARCLK SEBASTRON SW COR	S ROBEY AND W 48TH		EDR Hist Auto
CHICAGO	1009093942	KUCALA ALEX	6101 S ROBEY		EDR Hist Auto
CHICAGO	S115518452	SHELL OIL COMPANY	1741 SOUTH ROBLE STREET		IL RGA LUST
CHICAGO	S115518219	SHELL OIL CO.	1741 SOUTH ROBLE ST.		IL RGA LUST
CHICAGO	1009117991	MOLDAL JULIUS A	741 N ROBLEY		EDR Hist Auto
CHICAGO	S115766946		ROCK ISLAND YARD & 97TH ST.		IL SPILLS
CHICAGO	2010934829		ROCK ISLAND RAIL YARD, MILEPOST: CD510, SUBDIVISION: DEARBOR		ERNS
CHICAGO	S111890595		ROCKET AUTO MALL 6834 W GRAND AVE		IL SPILLS
CHICAGO	S115742912		4130 NORTH ROCKWELL		IL SPILLS
CHICAGO	S115764902		7400 SOUTH ROCKWELL		IL SPILLS
CHICAGO	S115764761		3001 WEST ROCKWELL STREET		IL SPILLS
CHICAGO	S115746708		7400 SOUTH ROCKWELL		IL SPILLS
CHICAGO	S115732521		3500 N. ROCKWELL		IL SPILLS
CHICAGO	S115517145	ROCKWELL BUILDING ACCOUNT	4101 NORTH ROCKWELL		IL RGA LUST
CHICAGO	S115750438		1825 N. ROCKWELL		IL SPILLS
CHICAGO	S115501623	CHICAGO PARK DISTRICT	3400 NORTH ROCKWELL		IL RGA LUST
CHICAGO	S111882296		40101 N ROCKWELL		IL SPILLS
CHICAGO	S115758996		3145 N. ROCKWELL		IL SPILLS
CHICAGO	S117526332		7501 S ROCKWELL ST		IL CHICAGO ENV
CHICAGO	S115515740	PHOENIX DEVELOPMENT CORP.	1825 NORTH ROCKWELL		IL RGA LUST
CHICAGO	S115507209	GREENBERG, GERALD	6203 NORTH ROCKWELL AVE.		IL RGA LUST
CHICAGO	S115505045	ENAMELERS & JAPANERS, INC.	3022 NORTH ROCKWELL		IL RGA LUST
CHICAGO	S115503044	COOK COUNTY	2800 SOUTH ROCKWELL		IL RGA LUST
CHICAGO	S108046748		822 N ROCKWELL & 3135 N KEATING		IL SPILLS
CHICAGO	S111907374		4100 ROCKWELL NORTH BRANCH OF CHICAGO RIVER		IL SPILLS
CHICAGO	S115727575		3029 N. ROCKWELL		IL SPILLS
CHICAGO	S115719301		3029 NORTH ROCKWELL		IL SPILLS
CHICAGO	S115775306		3400 NORTH ROCKWELL		IL SPILLS
CHICAGO	S115762400		822 N. ROCKWELL & 3135 N. KEATING		IL SPILLS
CHICAGO	S115735553		6203 N. ROCKWELL AVE.		IL SPILLS
CHICAGO	S115753593		1825 N ROCKWELL		IL SPILLS
CHICAGO	S117504657		4802 S ROCKWELL		IL CHICAGO ENV
CHICAGO	S112354798		ROCKWELL YARDS		IL SPILLS
CHICAGO	S115723312		2501 SOUTH ROCKWELL		IL SPILLS
CHICAGO	S115740421		2800 S. ROCKWELL		IL SPILLS
CHICAGO	S115501583	CHICAGO METAL ROLLED PRODUCTS CO.	3715 SOUTH ROCKWELL		IL RGA LUST
CHICAGO	2001010419		ROCKWELL MP 1.4		HMIRS
CHICAGO	S117724773		3232 N. ROCKWELL		IL SPILLS
CHICAGO	S111902913		30143 N ROCKWELL		IL SPILLS
CHICAGO	S115727585		3029 N. ROCKWELL		IL SPILLS
CHICAGO	S115752322		3022 N ROCKWELL		IL SPILLS
CHICAGO	S115723079		1901 SOUTH ROCKWELL		IL SPILLS
CHICAGO	S115750078		3715 S ROCKWELL		IL SPILLS

City	EDR ID	Site Name	Site Address	Zip	Database(s)
CHICAGO	S115730792		40101 N. ROCKWELL		IL SPILLS
CHICAGO	S115510844	KRAFT FOODS GLOBAL, INC.	7400 SOUTH ROCKWELL		IL RGA LUST
CHICAGO	S112354473		ROCKWELL YARDS		IL SPILLS
CHICAGO	S115751381		3014 N. ROCKWELL		IL SPILLS
CHICAGO	S115737355		5747 NORTH ROCKWELL		IL SPILLS
CHICAGO	2000518948		ROCKWELL SUBDIVISION	0	ERNS
CHICAGO	S117732172		3232 N. ROCKWELL,		IL SPILLS
CHICAGO	S112359264		5909 N. RODGERS AVE.		IL SPILLS
CHICAGO	S117886695		1640 N ROGERS AVE		IL CHICAGO ENV
CHICAGO	S115517170	ROGERS BLDG. PARTNERSHIP	7240 NORTH ROGERS		IL RGA LUST
CHICAGO	S115776653		5875 NORTH ROGERS		IL SPILLS
CHICAGO	S115735129		7240 N. ROGERS		IL SPILLS
CHICAGO	S115719368		5909 NORTH ROGERS		IL SPILLS
CHICAGO	1009212962	CHONG G M	952 N ROHEY		EDR Hist Cleaner
CHICAGO	S112361999		5525 NORTH ROMEVILLE		IL SPILLS
CHICAGO	1009209039	FRIEDLANDER O CHEMICAL CO	1212 ROOLEVELT RD		EDR Hist Cleaner
CHICAGO	S117494495		3731 W ROOSEVELT		IL CHICAGO ENV
CHICAGO	S115767205		ROOSEVELT & ASHLAND		IL SPILLS
CHICAGO	S115763169		1131 WEST ROOSEVELT		IL SPILLS
CHICAGO	S115751251		3731 W ROOSEVELT		IL SPILLS
CHICAGO	S115521994	VICTOR PROD., DANA CORP.	5750 ROOSEVELT RD.		IL RGA LUST
CHICAGO	S111880385		ROOSEVELT & OGDEN		IL SPILLS
CHICAGO	S115757044		5300 W. ROOSEVELT ST.		IL SPILLS
CHICAGO	S115736022		2950 W. ROOSEVELT		IL SPILLS
CHICAGO	S115518286	SHELL OIL CO.	3159 ROOSEVELT RD.		IL RGA LUST
CHICAGO	S115522596	WEST ROOSEVELT DEVELOPMENT	5300 WEST ROOSEVELT ST.		IL RGA LUST
CHICAGO	S117486940		303 W ROOSEVELT RD		IL CHICAGO ENV
CHICAGO	S115735549		3803 WEST ROOSEVELT		IL SPILLS
CHICAGO	S115747287		7500 WEST ROOSEVELT ROAD		IL SPILLS
CHICAGO	S115744911		5750 ROOSEVELT RD.		IL SPILLS
CHICAGO	S115519456	SPEEDWAY SUPERAMERICA	3731 WEST ROOSEVELT		IL RGA LUST
CHICAGO	S115719096		2900 WEST ROOSEVELT		IL SPILLS
CHICAGO	S115725306		3159 ROOSEVELT RD.		IL SPILLS
CHICAGO	S115501537	CHICAGO HOUSING AUTHORITY	1131 WEST ROOSEVELT		IL RGA LUST
CHICAGO	S115511290	LAUGHILL CONSTRUCTION	ROOSEVELT & ASHLAND		IL RGA LUST
CHICAGO	S117516106		6000 W ROOSEVELT RD		IL CHICAGO ENV
CHICAGO	S111896401		5750 ROOSEVELT RD		IL SPILLS
CHICAGO	S115734481		534 W. ROOSEVELT		IL SPILLS
CHICAGO	S115503010	COOK COUNTY DEPT. OF CONSTRUCTION	ROOSEVELT RD.& OGDEN AVE.		IL RGA LUST
CHICAGO	S111882014		ROOSEVELT RD & WESTERN		IL SPILLS
CHICAGO	S115763459		5420 WEST ROOSEVELT		IL SPILLS
CHICAGO	S115721332		5750 ROOSEVELT ROAD		IL SPILLS
CHICAGO	S115517238	ROOSEVELT SQUARE RENTAL II LLC	1303-1311 ROOSEVELT ROAD		IL RGA LUST
CHICAGO	S117496988		401 W ROOSEVELT RD		IL CHICAGO ENV
CHICAGO	S115730510		ROOSEVELT ROAD & WESTERN		IL SPILLS
CHICAGO	S115768477		1303-1311 ROOSEVELT RD		IL SPILLS
CHICAGO	S115728883		ROOSEVELT & OGDON		IL SPILLS

City	EDR ID	Site Name	Site Address	Zip	Database(s)
CHICAGO	S115728133		5700 W. ROOSEVELT		IL SPILLS
CHICAGO	1014201357	COHN, L.A. & BRO. INC.	5429 W. ROOSEVELT		LEAD SMELTERS
CHICAGO	S117467396		1549 W ROOSVELT RD		IL CHICAGO ENV
CHICAGO	S115756470		428 ROOT STREET		IL SPILLS
CHICAGO	S115507313	GROWTH FOODS	636 ROOT ST.		IL RGA LUST
CHICAGO	S115733444		636 W. ROOT		IL SPILLS
CHICAGO	S115744438		636 W. ROOT		IL SPILLS
CHICAGO	S117528384		803 W ROOT ST		IL CHICAGO ENV
CHICAGO	S115514396	NORFOLK SOUTHERN CORP.	428 ROOT ST.		IL RGA LUST
CHICAGO	S115730249		636 ROOT STREET		IL SPILLS
CHICAGO	S115726129		636 W. ROOT		IL SPILLS
CHICAGO	2005601156		ROSCO ST		ERNS
CHICAGO	S117491063		3400 W ROSCOE ST		IL CHICAGO ENV
CHICAGO	S115497568	AMERICAN DRAPERY CLEANERS	2239 WEST ROSCOE		IL RGA LUST
CHICAGO	S115769977		2727 WEST ROSCOE		IL SPILLS
CHICAGO	S115764668		W. ROSCOE ST		IL SPILLS
CHICAGO	S115772761		2718 W ROSCOE		IL SPILLS
CHICAGO	S108047761		W ROSCOE ST		IL SPILLS
CHICAGO	S115743238		2239 WEST ROSCOE		IL SPILLS
CHICAGO	S115523048	WMS GAMING	2718 WEST ROSCOE		IL RGA LUST
CHICAGO	S115518106	SHAMP ENTERPRISES	2727 WEST ROSCOE		IL RGA LUST
CHICAGO	1009103726	SAMUEL CHAS K	1117 19 ROSCOE		EDR Hist Auto
CHICAGO	S117508593		5201 N ROSE ST		IL CHICAGO ENV
CHICAGO	S112353171		ROSELAND HOSPITAL		IL SPILLS
CHICAGO	2014092570		ROSEMONT STATION		ERNS
CHICAGO	S115517618	SANDLER, ROBERT	2740 WEST ROSEMONT		IL RGA LUST
CHICAGO	S115754755		2740 WEST ROSEMONT		IL SPILLS
CHICAGO	98452740		ROUND HOUSE		ERNS
CHICAGO	93303252		IL ROUTE 137 NEAR GREAT LAKES NAVAL		ERNS
CHICAGO	1009206464	ISEMAN ISADORE	3235 W RSLVT RD		EDR Hist Cleaner
CHICAGO	1009214800	EAGLE DRY WET WASH LAUNDRY	2750 RSVIT RD		EDR Hist Cleaner
CHICAGO	1009216007	GEARGE FRANK	1212 1/2 RSVLT RD		EDR Hist Cleaner
CHICAGO	1009117529	DEBOWSKY LOUIS	1737 RSVLT RD		EDR Hist Auto
CHICAGO	1009210477	BERMAN MAX	1406 RSVLT RD		EDR Hist Cleaner
CHICAGO	1009202730	MOY HARRY	3102 W RSVLT RD		EDR Hist Cleaner
CHICAGO	1009101040	WINEK WM	648 W RSVLT RD		EDR Hist Auto
CHICAGO	1009210623	HORWITZ MICHAEL N	3354 RSVLT RD		EDR Hist Cleaner
CHICAGO	1009095940	WELNSTEIN PAUL	1015 W RSVLT RD		EDR Hist Auto
CHICAGO	1009097990	YELLOW BLACK SERVICE STA	2723 RSVLT RD		EDR Hist Auto
CHICAGO	1009214418	MOY SAM SING	1308 RSVLT RD		EDR Hist Cleaner
CHICAGO	1009202118	WING CHAS	1807 W RSVLT RD		EDR Hist Cleaner
CHICAGO	1009199900	QUONG SAM	5838 W RSVLT RD		EDR Hist Cleaner
CHICAGO	1009103634	WEINBERGER JOHN	1109 W RSVLT RD		EDR Hist Auto
CHICAGO	1009211107	COON CHAS	1510 RSVLT RD		EDR Hist Cleaner
CHICAGO	1009198316	LEE SAM	1904 W RSVLT RD		EDR Hist Cleaner
CHICAGO	1009198289	WONG CHAS	2412 W RSVLT RD		EDR Hist Cleaner
CHICAGO	1009097939	SPENCER JAS F	4758 W RSVLT RD		EDR Hist Auto

City	EDR ID	Site Name	Site Address	Zip	Database(s)
CHICAGO	1009098072	SIMMONS CO THE	2650 W RSVLT RD		EDR Hist Auto
CHICAGO	1009095974	PLOTNICKS GREASING STA	518 W RSVLT RD		EDR Hist Auto
CHICAGO	1009206249	STEIN PETER	4111 W RSVLT RD		EDR Hist Cleaner
CHICAGO	1009203579	CAPLAN MORRIS	3926 W RSVLT RD		EDR Hist Cleaner
CHICAGO	1009114157	WINEK WM	648 W RSVLT		EDR Hist Auto
CHICAGO	1009210501	SHEIN HYMAN	104 E RSVLT RD		EDR Hist Cleaner
CHICAGO	1009206312	BERNSTEIN LOUIS	1852 W RSVLT RD		EDR Hist Cleaner
CHICAGO	1009201784	ARISTO LAUNDRY	4253 W RSVLT RD		EDR Hist Cleaner
CHICAGO	1009116087	NARODICK SAML	1706 RSVLT RD		EDR Hist Auto
CHICAGO	1009118091	FRANKEL GOLDBERG	4147 RSVLT RD		EDR Hist Auto
CHICAGO	1009103807	ROOSEVELT PAULINA GARAGE CO	1733 W RSVLT RD		EDR Hist Auto
CHICAGO	1009117516	DUSIL FRANK	4035 RSVLT RD		EDR Hist Auto
CHICAGO	1009096020	PACKTOR HARRY	3101 W RSVLT RD		EDR Hist Auto
CHICAGO	1009104446	BROZOSKY WILLIAM	4147 W RSVLT RD		EDR Hist Auto
CHICAGO	1009213908	GONG LEE	4138 RSVLT RD		EDR Hist Cleaner
CHICAGO	1009201103	HERSKOVITZ MAX	1337 W RSVLT RD		EDR Hist Cleaner
CHICAGO	1009213251	EGGERT WM H	3728 RSVLT RD		EDR Hist Cleaner
CHICAGO	1009212034	AMAGNOSTOPOULOS JOHN	1712 RSVLT RD		EDR Hist Cleaner
CHICAGO	1009205229	RUBINSTEIN HERMAN B	4255 W RSVLT RD		EDR Hist Cleaner
CHICAGO	1009205811	ESTES HYMAN	3712 W RSVLT RD		EDR Hist Cleaner
CHICAGO	1009204893	UNION CLEANERS DYERS	4055 W RSVLT RD		EDR Hist Cleaner
CHICAGO	1009210465	CHICAGO MASTERS DYERS CLEANERS ASSN	74 E RSVLT RD		EDR Hist Cleaner
CHICAGO	1009200587	SING SAM	3822 W RSVLT RD		EDR Hist Cleaner
CHICAGO	1009212352	SEDLITZ HENRY	4011 RSVLT RD		EDR Hist Cleaner
CHICAGO	1009097579	GOLDSTEIN SHEL	506 RSVLT RD		EDR Hist Auto
CHICAGO	1009095760	MENKOVITZ SAML	1158 W RSVLT RD		EDR Hist Auto
CHICAGO	1009098090	ROOSEVELT FILLING STA	4256 W RSVLT RD		EDR Hist Auto
CHICAGO	1009103770	MARKOVITZ ISIDORE	1515 W RSVLT RD		EDR Hist Auto
CHICAGO	1009103129	STATES GARAGE	3016 W RSVLT ID		EDR Hist Auto
CHICAGO	1009210350	CAPLAN MORRIS	3926 RSVLT RD		EDR Hist Cleaner
CHICAGO	1009213613	MOY FRANK	3145 RSVLT RD		EDR Hist Cleaner
CHICAGO	1009118432	C S AUTO SERVICE STATION	2423 RSVLT		EDR Hist Auto
CHICAGO	1009113951	TEXAS OIL CO CRAWFORD AND MCLEAN AVS	1015 RSVLT RD		EDR Hist Auto
CHICAGO	1009203991	ROOSEVELT CLEANERS DYERS	3349 W RSVLT RD		EDR Hist Cleaner
CHICAGO	1009214504	LIPMAN MOSES	2920 RSVLT RD		EDR Hist Cleaner
CHICAGO	1009097299	JASTROMB HYMAN	1145 W RSVLT RD		EDR Hist Auto
CHICAGO	1009201816	WAH SAM	3652 W RSVLT RD		EDR Hist Cleaner
CHICAGO	1009201594	HOROVITZ DAVID	3920 W RSVLT RD		EDR Hist Cleaner
CHICAGO	1009200050	CENTENNIAL LAUNDRY CO	1417 W RSVLT RD		EDR Hist Cleaner
CHICAGO	1009100996	MUZIK JOS	1103 W RSVLT RD		EDR Hist Auto
CHICAGO	1009102852	SCHMOELLER SPITZE	435 W RSVLT RD		EDR Hist Auto
CHICAGO	1009206229	EDLEMAN ISADORE	3536 W RSVLT RD		EDR Hist Cleaner
CHICAGO	1009205267	VALET CLEANING DYE SHOP	3322 W RSVLT RD		EDR Hist Cleaner
CHICAGO	1009204073	COOPERSTEIN HYMAN	4321 W RSVLT RD		EDR Hist Cleaner
CHICAGO	1009212320	HYSON KOLMAN	1852 RSVLT RD		EDR Hist Cleaner
CHICAGO	1009114821	BENDERSKY HERMAN	4040 RSVLT RD		EDR Hist Auto
CHICAGO	1009096388	HASTE R H	1301 W RSVLT RD		EDR Hist Auto

City	EDR ID	Site Name	Site Address	Zip	Database(s)
CHICAGO	1009117458	FORD AUTO HOSPITAL	3102 RSVLT RD		EDR Hist Auto
CHICAGO	1009213009	CENTENNIAL LAUNDRY CO	1417 RSVLT RD		EDR Hist Cleaner
CHICAGO	1009214874	MADDEN JOHN J	3215 RSVLT RD		EDR Hist Cleaner
CHICAGO	1009200925	SING CHAS	4138 W RSVLT RD		EDR Hist Cleaner
CHICAGO	1009115836	LEVY SAML	1113 RSVLT RD		EDR Hist Auto
CHICAGO	1009200254	STAVROPOULOS STEVE	3718 W RSVLT RD		EDR Hist Cleaner
CHICAGO	1009103699	SENASE JAS	3936 W RSVLT RD		EDR Hist Auto
CHICAGO	1009200034	ROOSEVELT HAT CLNG SHOP	3204 W RSVLT RD		EDR Hist Cleaner
CHICAGO	1009206115	BIALECK MAX	3844 W RSVLT RD		EDR Hist Cleaner
CHICAGO	1009210913	BORDACOV MORRIS	804 W RSVLT RD		EDR Hist Cleaner
CHICAGO	1009212171	COOPER ISADORE	3343 RSVLT RD		EDR Hist Cleaner
CHICAGO	1009114276	WELDENHOFF JOSEPH	4352 RSVLT RD		EDR Hist Auto
CHICAGO	S112360509		IL. RTE. 83 & HINTZ ROAD		IL SPILLS
CHICAGO	S117470169		1741 S RUBLE		IL CHICAGO ENV
CHICAGO	S117475542		2100 S RUBLE ST		IL CHICAGO ENV
CHICAGO	S117459380		1127 N RUSH ST		IL CHICAGO ENV
CHICAGO	S117459724		1138 N RUSH ST		IL CHICAGO ENV
CHICAGO	1009198824	CEDAR HAND LAUNDRY	1123 RUSH		EDR Hist Cleaner
CHICAGO	S117459435		1130 N RUSH ST		IL CHICAGO ENV
CHICAGO	S117459290		1124 N RUSH ST		IL CHICAGO ENV
CHICAGO	S117459132		1120 N RUSH ST		IL CHICAGO ENV
CHICAGO	1009093966	HUGHES OIL CO	844 RUSH R324		EDR Hist Auto
CHICAGO	S115507972	HIFFMAN SCHAFFER ANDERSON	6030 NORTH RUSH ST.		IL RGA LUST
CHICAGO	S115740342		6030 N. RUSH ST.		IL SPILLS
CHICAGO	S111891837		6030 N RUST ST		IL SPILLS
CHICAGO	S117472733		1918 N RUTHERFORD AVE		IL CHICAGO ENV
CHICAGO	S117468316		1627 N RUTHERFORD AVE		IL CHICAGO ENV
CHICAGO	S117479737		2366 N RUTHERFORD AVE		IL CHICAGO ENV
CHICAGO	S117473581		1950 N RUTHERFORD AVE		IL CHICAGO ENV
CHICAGO	S117469188		1700 N RUTHERFORD AVE		IL CHICAGO ENV
CHICAGO	S117473349		1940 N RUTHERFORD AVE		IL CHICAGO ENV
CHICAGO	S117481483		2518 N RUTHERFORD AVE		IL CHICAGO ENV
CHICAGO	S117484332		2753 N RUTHERFORD AVE		IL CHICAGO ENV
CHICAGO	S117471665		1837 N RUTHERFORD AVE		IL CHICAGO ENV
CHICAGO	S117472889		1923 N RUTHERFORD AVE		IL CHICAGO ENV
CHICAGO	1009200739	SUN SING	4544 RVNSWD AV		EDR Hist Cleaner
CHICAGO	1009211062	ANGEL DAINTY DYE CO	5201 RVNSWD AV		EDR Hist Cleaner
CHICAGO	1009216133	SING SUN	1514 W RVNSWD AV		EDR Hist Cleaner
CHICAGO	1009097606	EXCEL SERVICE STA	6002 RVNSWD AV		EDR Hist Auto
CHICAGO	1009105596	LELAND GARAGE SERVICE	4639 RVNSWD AV		EDR Hist Auto
CHICAGO	1009105451	CHRISTIANSSEN ERNEST C	4444 N RVNSWD AV		EDR Hist Auto
CHICAGO	1009216131	SING SAM	1538 RVNSWD AV AND		EDR Hist Cleaner
CHICAGO	1009200240	SING SAM	4533 RVNSWD AV		EDR Hist Cleaner
CHICAGO	1009213222	DAVIS LOUIS D	4541 RVNSWD AV		EDR Hist Cleaner
CHICAGO	S115768418		NB RYAN @ 30TH ST.		IL SPILLS
CHICAGO	S111922723		RYAN & 30TH ST		IL SPILLS
CHICAGO	1009207044	SLATER JOHN K	4547 RYSNWD AV		EDR Hist Cleaner



City	EDR ID	Site Name	Site Address	Zip	Database(s)
CHICAGO	1009198171	WEST LAKE LAUNDRY CO	3323 29 S STATE		EDR Hist Cleaner
CHICAGO	1009103989	RAUCH FRED C	11515 25 S MICH AV		EDR Hist Auto
CHICAGO	1009201983	GENERAL LAUNDRY CO	116 38 S CRAWFORD		EDR Hist Cleaner
CHICAGO	1009102460	JACKSON PARK BUICK CO	7001 19 S CHGO AV		EDR Hist Auto
CHICAGO	1009103199	DIXIE HIGHWAY GARAGE	9203 5 S WESTERN AV		EDR Hist Auto
CHICAGO	1009202647	FASHION WINDOW SHADE SERVICE	2601 2615 S PARKWAY		EDR Hist Cleaner
CHICAGO	1009116239	FAY COLMAN	5437 41 S WAB AV		EDR Hist Auto
CHICAGO	1009095812	DELUKE SERVICE STA	9458 10300 S WESTERN AV		EDR Hist Auto
CHICAGO	1009096348	ANTONOPULOS WM	8456 58 S ASHLAND AV		EDR Hist Auto
CHICAGO	1009118260	FIFTY NINTH WABASH GARAGE	5000 08 S WAB AV		EDR Hist Auto
CHICAGO	1009094059	KEDZIE	4656 8 S KEDZIE AV		EDR Hist Auto
CHICAGO	1009102354	SLATERS FIREPROOF STORAGE CO	2406 08 S LA S		EDR Hist Auto
CHICAGO	1009198139	STANDARD LAUNDRY CO	1818 26 S WAB AV		EDR Hist Cleaner
CHICAGO	1009097853	NORTHWESTERN GAS OIL CO	7354 56 S MORGAN		EDR Hist Auto
CHICAGO	1009116501	SCHOCK FRED	6038 40 S STATE		EDR Hist Auto
CHICAGO	1009105332	BOHLIN JOHNSON GARAGE	8443 45 S ASHLAND AV		EDR Hist Auto
CHICAGO	S117464493		140 S S DEARBORN ST		IL CHICAGO ENV
CHICAGO	1009117527	DARLING CO	4208 16 S ASHLAND AV		EDR Hist Auto
CHICAGO	1009200049	CAPITOL LAUNDRY	905 915 S CAL AV		EDR Hist Cleaner
CHICAGO	1009096457	HOGAN C BURNETTE	7601 7 S ASHLAND AV		EDR Hist Auto
CHICAGO	1009116476	COOK R C CO	2929 37 S WAB AV		EDR Hist Auto
CHICAGO	1009200192	HOY WILLIE	3985 1/2 S PKWY		EDR Hist Cleaner
CHICAGO	1009211627	ADAMS PIGOTT CO	3141 45 S WAB AV		EDR Hist Cleaner
CHICAGO	1009098055	MEYERS SERVICE STA	10546 56 S MICH AV		EDR Hist Auto
CHICAGO	1009102448	HOUDEK JOS	2141 43 S SPLDG AV		EDR Hist Auto
CHICAGO	1009120051	COLLSCUM GARAGE	1522 1524 S WAB AV		EDR Hist Auto
CHICAGO	S111879467		1200 600 S TORRENCE AVE		IL SPILLS
CHICAGO	S111920177		I-94 S & EXIT 33A		IL SPILLS
CHICAGO	S112358161		I-94 S BOUND; 2 1/10 MI S OF 164		IL SPILLS
CHICAGO	1009116842	AUTO WHEEL RIM CO	3426 28 S WAB AV		EDR Hist Auto
CHICAGO	1009205454	LEVIN DAVID	403 1/2 S CRAWFORD AV		EDR Hist Cleaner
CHICAGO	1009101000	NATIONAL BRAKE SERVICE INC	2613 15 S MICH AV		EDR Hist Auto
CHICAGO	1009105919	WABASH AUTO LAUNDRY GREASING STATION	2121 27 S WAB AV		EDR Hist Auto
CHICAGO	S111914933		I-94 S MM 64		IL SPILLS
CHICAGO	1009114653	JOHNSON HURNEY	7604 10 S HALSTED		EDR Hist Auto
CHICAGO	1009104098	DARLING CO GARAGE	4206 18 S ASHLAND		EDR Hist Auto
CHICAGO	1009116816	ALBANY MACHINE WORKS	2117 19 S SPLDG		EDR Hist Auto
CHICAGO	1009201160	MUELLER BROS LAUNDRY	2139 41 S CAL AV		EDR Hist Cleaner
CHICAGO	1009122159	LEVIN EDWARD J	1135 39 S CAL AV		EDR Hist Auto
CHICAGO	1009198017	SNOW WHITE LAUNDRY CO	1232 38 S CRAWFORD AV		EDR Hist Cleaner
CHICAGO	S112353267		I-294 S OF I-90 EISENHOWER 8 MI S O'HARE		IL SPILLS
CHICAGO	S111920168		I-94 S EXIT 33A		IL SPILLS
CHICAGO	1009211210	NATIONAL HAND LAUNDRY	201 1/2 S HALSATED		EDR Hist Cleaner
CHICAGO	1009103325	MAYFLOWER GARAGE	5307 09 S STATE		EDR Hist Auto
CHICAGO	1009102739	AMERICAN WET WASH	908 910 S CAL		EDR Hist Auto
CHICAGO	1009102476	KNIES HENRY J	10112 28 S WESTERN AV		EDR Hist Auto
CHICAGO	1009103693	SCHOLL CHAS SON	8043 45 S HALSTED		EDR Hist Auto

City	EDR ID	Site Name	Site Address	Zip	Database(s)
CHICAGO	1009105783	GLOBE PUBLIC GARAGGE	1319 27 S CRAWFORD		EDR Hist Auto
CHICAGO	1009105605	JONES ARTH R	7221 25 S CHGO AV		EDR Hist Auto
CHICAGO	1009119356	ENGLEWOOD GARAGE AUTO LIVERY INC	6208 16 S RACINE AV		EDR Hist Auto
CHICAGO	1009205010	INTERNATIONAL CLEANERS DYERS	2810 12 S STALE		EDR Hist Cleaner
CHICAGO	S115766017		3843- 3855 S. LOWELL		IL SPILLS
CHICAGO	S115727965		1200 600 S. TORRENCE AVE.		IL SPILLS
CHICAGO	S112355482		I-294 S. BOUND AT 83RD S. TOLLBOTH		IL SPILLS
CHICAGO	S115766793		4215 -4229 S. MARFHELD AVE.		IL SPILLS
CHICAGO	S115735363		7257 59 S. JEFFERY		IL SPILLS
CHICAGO	S115767627		5176 S.ARCHER AVE.		IL SPILLS
CHICAGO	S115723816		4024 S.ASHLAND		IL SPILLS
CHICAGO	S115765261		I-55 S.B. LANES, 1/4 MILE N. OF PULASKI		IL SPILLS
CHICAGO	S115719046		I-94 S.BOUND AT 49TH ST.		IL SPILLS
CHICAGO	S115724567		527 S.CENTRAL		IL SPILLS
CHICAGO	S115723775		4780 S.CENTRAL		IL SPILLS
CHICAGO	S115774653		4936 S.CHAMPLAIN AVE.		IL SPILLS
CHICAGO	S115734656		8250/8258 S.COTTAGE GROVE		IL SPILLS
CHICAGO	S115724789		6700 S.COTTAGE GROVE		IL SPILLS
CHICAGO	S115735698		2608 S.DAMEN		IL SPILLS
CHICAGO	S115744786		S.END OF CANAL ST.RR YARD		IL SPILLS
CHICAGO	S115748070		10476 S.INDIANAPOLIS BLVD		IL SPILLS
CHICAGO	S115495940	CID TRANSFER STATION (ACTIVE)	13707 S.JEFFREY AVE.		IL RGA LF
CHICAGO	S115495948	CITY WASTE TRANSFER (ACTIVE, NOW INACTIVE)	2464 S.LAFLIN ST.		IL RGA LF
CHICAGO	S115736326		2235 S.LUMBER		IL SPILLS
CHICAGO	S115736601		3357 S.MARTIN LUTHER KING		IL SPILLS
CHICAGO	S115740562		9500 S.MARTIN LUTHER KING		IL SPILLS
CHICAGO	S115753568		2211 S.MARTIN LUTHER KING		IL SPILLS
CHICAGO	S115724710		4130 S.MORGAN ST.		IL SPILLS
CHICAGO	S115724543		10301 S.PULASKI		IL SPILLS
CHICAGO	S115723975		3249 S.PULASKI		IL SPILLS
CHICAGO	S115741062		12200 S.STONEY ISLAND AVE		IL SPILLS
CHICAGO	S115731515		12500 S.STONEY ISLAND AVE		IL SPILLS
CHICAGO	S115732262		11700 S.STONEY ISLAND AVE		IL SPILLS
CHICAGO	S115731635		11700 S.STONEY ISLAND AVE		IL SPILLS
CHICAGO	S115731291		11700 S.STONEY ISLAND AVE		IL SPILLS
CHICAGO	S115727430		11700 S.STONEY ISLAND AVE		IL SPILLS
CHICAGO	S115731636		11700 S.STONEY ISLAND AVE		IL SPILLS
CHICAGO	S115731345		11700 S.STONEY ISLAND AVE		IL SPILLS
CHICAGO	S115731634		11700 S.STONEY ISLAND AVE		IL SPILLS
CHICAGO	S115730940		11700 S.STONY ISLAND AVE.		IL SPILLS
CHICAGO	S115740733		12200 S.STONY ISLAND AVE.		IL SPILLS
CHICAGO	S115724566		1758 S.WABASH		IL SPILLS
CHICAGO	S115735979		1824 S.WOOD STREET		IL SPILLS
CHICAGO	96100258		I-294 S/B MP20 (PLAZA 36)		HMIRS
CHICAGO	1009116822	ANDERSON KNUT CO	2407 N SAC AV		EDR Hist Auto
CHICAGO	1009215535	SHENKER SAML	5 S SAC BLVD		EDR Hist Cleaner
CHICAGO	1009215933	NELSEN ANDREW	8 N SAC BL		EDR Hist Cleaner

City	EDR ID	Site Name	Site Address	Zip	Database(s)
CHICAGO	1009095674	FOX MAX	412 S SAC BLVD		EDR Hist Auto
CHICAGO	1009199504	ON FRANK	124 N SAC BLVD		EDR Hist Cleaner
CHICAGO	1009114321	ROE JULIUS J	2535 N SAC AV		EDR Hist Auto
CHICAGO	1009117455	FLEISCHMAN RALPH T	409 S SAC PL		EDR Hist Auto
CHICAGO	S117526246		750 N SACRAMENTO AVE		IL CHICAGO ENV
CHICAGO	S111890798		22451 N SACRAMENTO		IL SPILLS
CHICAGO	S117507196		505 N SACRAMENTO AVE		IL CHICAGO ENV
CHICAGO	S117502730		457 N SACRAMENTO AVE		IL CHICAGO ENV
CHICAGO	S117499295		424 N SACRAMENTO AVE		IL CHICAGO ENV
CHICAGO	S117491969		35 S SACRAMENTO AVE		IL CHICAGO ENV
CHICAGO	S117491952		349 S SACRAMENTO AVE		IL CHICAGO ENV
CHICAGO	S117476608		2145 N SACRAMENTO AVE		IL CHICAGO ENV
CHICAGO	S117459779		1140 S SACRAMENTO AVE		IL CHICAGO ENV
CHICAGO	S117458690		1107 S SACRAMENTO AVE		IL CHICAGO ENV
CHICAGO	S115771057		SACRAMENTO & GRAND		IL SPILLS
CHICAGO	S115523568	CELOTEX	2800 SOUTH SACRAMENTO		IL RGA HWS
CHICAGO	S117532390		919 S SACRAMENTO AVE		IL CHICAGO ENV
CHICAGO	S117518661		630 N SACRAMENTO AVE		IL CHICAGO ENV
CHICAGO	S117516217		601 S SACRAMENTO AVE		IL CHICAGO ENV
CHICAGO	S115760119		2811 N. SACRAMENTO		IL SPILLS
CHICAGO	S117496753		400 N SACRAMENTO AVE		IL CHICAGO ENV
CHICAGO	S117472384		1901 S SACRAMENTO AVE		IL CHICAGO ENV
CHICAGO	S117488968		322 S SACRAMENTO AVE		IL CHICAGO ENV
CHICAGO	S117486618		301 N SACRAMENTO AVE		IL CHICAGO ENV
CHICAGO	S117489731		327 N SACRAMENTO AVE		IL CHICAGO ENV
CHICAGO	S117464619		1401 S SACRAMENTO AVE		IL CHICAGO ENV
CHICAGO	S117458751		111 S SACRAMENTO AVE		IL CHICAGO ENV
CHICAGO	S111925039		SACRAMENTO & GRAND, M.P. 2.3		IL SPILLS
CHICAGO	S117460646		1180 S SACRAMENTO AVE		IL CHICAGO ENV
CHICAGO	S117458717		1109 S SACRAMENTO AVE		IL CHICAGO ENV
CHICAGO	S118240608		1045 N. SACRAMENTO		IL SPILLS
CHICAGO	S115507175	GREATER WEST TOWN TRAINING PARTNERSHIP	550 NORTH SACRAMENTO AVENUE		IL RGA LUST
CHICAGO	S115748615		318 SOUTH SACRAMENTO ST		IL SPILLS
CHICAGO	S115772487		3727 S. SACRAMENTO BLVD. /CANADIAN NATIONAL TRACKS		IL SPILLS
CHICAGO	S117530697		855 N SACRAMENTO AVE		IL CHICAGO ENV
CHICAGO	S117526370		751 S SACRAMENTO AVE		IL CHICAGO ENV
CHICAGO	S117518491		625 N SACRAMENTO AVE		IL CHICAGO ENV
CHICAGO	S117511512		548 N SACRAMENTO AVE		IL CHICAGO ENV
CHICAGO	S117506405		500 N SACRAMENTO AVE		IL CHICAGO ENV
CHICAGO	S117502564		455 N SACRAMENTO AVE		IL CHICAGO ENV
CHICAGO	S117489512		325 N SACRAMENTO AVE		IL CHICAGO ENV
CHICAGO	S117490611		334 S SACRAMENTO AVE		IL CHICAGO ENV
CHICAGO	S117478523		23 S SACRAMENTO AVE		IL CHICAGO ENV
CHICAGO	S117528120		800 N SACRAMENTO AVE		IL CHICAGO ENV
CHICAGO	S115501811	CHICAGO, CITY OF DEPT. OF FLEET MANAGEMENT	3100 SOUTH SACRAMENTO		IL RGA LUST
CHICAGO	S117506647		501 N SACRAMENTO AVE		IL CHICAGO ENV
CHICAGO	S117488553		32 S SACRAMENTO AVE		IL CHICAGO ENV

City	EDR ID	Site Name	Site Address	Zip	Database(s)
CHICAGO	S117491760		345 S SACRAMENTO AVE		IL CHICAGO ENV
CHICAGO	S117724690		1045 N SACRAMENTO		IL SPILLS
CHICAGO	S117477761		223 N SACRAMENTO AVE		IL CHICAGO ENV
CHICAGO	S117458644		1105 S SACRAMENTO AVE		IL CHICAGO ENV
CHICAGO	S117497390		404 N SACRAMENTO AVE		IL CHICAGO ENV
CHICAGO	S117499460		425 N SACRAMENTO AVE		IL CHICAGO ENV
CHICAGO	S117488572		320 N SACRAMENTO AVE		IL CHICAGO ENV
CHICAGO	S117473838		2 N SACRAMENTO AVE		IL CHICAGO ENV
CHICAGO	S117465453		1440 N SACRAMENTO BLVD		IL CHICAGO ENV
CHICAGO	S117463543		1325 S SACRAMENTO AVE		IL CHICAGO ENV
CHICAGO	S117459223		1122 S SACRAMENTO AVE		IL CHICAGO ENV
CHICAGO	S115508103	HISPANIC HOUSING DEVELOPMENT	22451 NORTH SACRAMENTO		IL RGA LUST
CHICAGO	S115501496	CHICAGO DEPT. OF FLEET MANAGEMENT	3100 SOUTH SACRAMENTO		IL RGA LUST
CHICAGO	S117526678		758 N SACRAMENTO AVE		IL CHICAGO ENV
CHICAGO	S117523297		700 N SACRAMENTO AVE		IL CHICAGO ENV
CHICAGO	S117519582		640 N SACRAMENTO AVE		IL CHICAGO ENV
CHICAGO	S117528531		808 S SACRAMENTO AVE		IL CHICAGO ENV
CHICAGO	S117525191		730 N SACRAMENTO AVE		IL CHICAGO ENV
CHICAGO	S117523457		701 N SACRAMENTO AVE		IL CHICAGO ENV
CHICAGO	S117486379		300 N SACRAMENTO AVE		IL CHICAGO ENV
CHICAGO	S117488529		318 S SACRAMENTO AVE		IL CHICAGO ENV
CHICAGO	S117490994		340 N SACRAMENTO AVE		IL CHICAGO ENV
CHICAGO	S117458501		1101 S SACRAMENTO AVE		IL CHICAGO ENV
CHICAGO	S117458407		1100 S SACRAMENTO AVE		IL CHICAGO ENV
CHICAGO	S117463130		131 S SACRAMENTO AVE		IL CHICAGO ENV
CHICAGO	S115724347		2800 S. SACRAMENTO		IL SPILLS
CHICAGO	S115507071	GRAND PROPERTIES LLC	630 NORTH SACRAMENTO		IL RGA LUST
CHICAGO	S117532037		908 N SACRAMENTO AVE		IL CHICAGO ENV
CHICAGO	S117519546		638 N SACRAMENTO AVE		IL CHICAGO ENV
CHICAGO	S117500744		440 N SACRAMENTO AVE		IL CHICAGO ENV
CHICAGO	S117490409		333 N SACRAMENTO AVE		IL CHICAGO ENV
CHICAGO	S117490999		340 S SACRAMENTO AVE		IL CHICAGO ENV
CHICAGO	S117488180		314 S SACRAMENTO AVE		IL CHICAGO ENV
CHICAGO	S117890537		701 S SACRAMENTO AVE		IL CHICAGO ENV
CHICAGO	S117460985		1200 N SACRAMENTO AVE		IL CHICAGO ENV
CHICAGO	S107743119	JAMES CAPE & SONS CO	445 SACRAMENTO AVE		IL AIRS
CHICAGO	S115756247		630 N SACRAMENTO		IL SPILLS
CHICAGO	S115771696		550 NORTH SACRAMENTO AVENUE		IL SPILLS
CHICAGO	S115523565	CELOTEX CORP	2800 SOUTH SACRAMENTO		IL RGA HWS
CHICAGO	S115507174	GREATER WEST TOWN TRAINING PARTNERSHIP	500-550 NORTH SACRAMENTO AVENUE		IL RGA LUST
CHICAGO	S117509334		525 N SACRAMENTO AVE		IL CHICAGO ENV
CHICAGO	S117494941		38 S SACRAMENTO AVE		IL CHICAGO ENV
CHICAGO	S117489772		329 N SACRAMENTO AVE		IL CHICAGO ENV
CHICAGO	S117487080		304 S SACRAMENTO AVE		IL CHICAGO ENV
CHICAGO	S117477302		221 N SACRAMENTO AVE		IL CHICAGO ENV
CHICAGO	S117459986		1145 S SACRAMENTO AVE		IL CHICAGO ENV
CHICAGO	S117463220		1313 S SACRAMENTO AVE		IL CHICAGO ENV

City	EDR ID	Site Name	Site Address	Zip	Database(s)
CHICAGO	S115746392		3100 SOUTH SACRAMENTO		IL SPILLS
CHICAGO	S117531971		905 S SACRAMENTO AVE		IL CHICAGO ENV
CHICAGO	S115517490	S & S HOME BUILDERS	6320 SACRAMENTO		IL RGA LUST
CHICAGO	S117528818		814 S SACRAMENTO AVE		IL CHICAGO ENV
CHICAGO	S117525978		743 S SACRAMENTO AVE		IL CHICAGO ENV
CHICAGO	S117519550		638 S SACRAMENTO AVE		IL CHICAGO ENV
CHICAGO	S117732099		1045 N SACRAMENTO,		IL SPILLS
CHICAGO	S115740619		1400 N. SACREMENTO		IL SPILLS
CHICAGO	S115768186		6320 SACREMENTO		IL SPILLS
CHICAGO	S111892115		1400 N SACREMENTO		IL SPILLS
CHICAGO	S115741714		3100 S. SACREMENTO		IL SPILLS
CHICAGO	S115741626		404 N. SACREMENTO		IL SPILLS
CHICAGO	876449		6101 SOUTH SACREMENTO		ERNS
CHICAGO	S111893206		3100 S SACREMENTO		IL SPILLS
CHICAGO	S115739303		22451 N. SACREMENTO		IL SPILLS
CHICAGO	98427468		SADDLE TANK OF TANKER TRUCK/TRUCK SLID ON ICE IN PARKING LOT		ERNS
CHICAGO	1009105249	ANDERSON KNUT	2407 N SAE AV		EDR Hist Auto
CHICAGO	8857165		SAFETY-KLEEN		ERNS
CHICAGO	2008901502		SAG CANAL		ERNS
CHICAGO	2007332346		SAG CHANNEL, MILE MARKER 329		ERNS
CHICAGO	2009901502		SAG CANAL		ERNS
CHICAGO	S111910549		SAG CANAL		IL SPILLS
CHICAGO	S117489548		3250 S SAINT		IL CHICAGO ENV
CHICAGO	1009076098	FRED PHILLIP SERVICE	9040 SAINT VINCENTS DR		EDR Hist Auto
CHICAGO	1009073347	STANDARD OIL TRIPLETT S STANDARD SERV	11163 SAINT VINCENTS DR		EDR Hist Auto
CHICAGO	1009095840	CHICAGO AND SACRAMENTO SERVICE STATION	800 N SAL BLVD		EDR Hist Auto
CHICAGO	1009204768	ENGLEWOOD CLEANING SHOP	404 W SAL		EDR Hist Cleaner
CHICAGO	S115512830	METRA	LA SALLE & HARRISON		IL RGA LUST
CHICAGO	93339633		LA SALLE		ERNS
CHICAGO	S117465793		1455 N SANDBURG TR TR		IL CHICAGO ENV
CHICAGO	S117467533		1560 N SANDBURG TR TR		IL CHICAGO ENV
CHICAGO	S117462458		1255 N SANDBURG TR TR		IL CHICAGO ENV
CHICAGO	S117464200		1355 N SANDBURG TR TR		IL CHICAGO ENV
CHICAGO	1009213075	LEE SING	9 N SANGA MON		EDR Hist Cleaner
CHICAGO	S117508418		516 N SANGAMON ST		IL CHICAGO ENV
CHICAGO	S115744002		901 NORTH SANGAMON		IL SPILLS
CHICAGO	S115497109	ACME LLC	325 SOUTH SANGAMON AVE.		IL RGA LUST
CHICAGO	S115756575		3750 SOUTH SANGAMON		IL SPILLS
CHICAGO	S115523024	WITCO CORP.	9210 SOUTH SANGAMON		IL RGA LUST
CHICAGO	1009211792	SOLOMON LOUIS	1251 S SANGAMON		EDR Hist Cleaner
CHICAGO	S115517584	SALVO PROPERTIES	335 SOUTH SANGAMON		IL RGA LUST
CHICAGO	S117508196		5145 S SANGAMON ST		IL CHICAGO ENV
CHICAGO	S115499604	BIGANE PAVING	901 NORTH SANGAMON		IL RGA LUST
CHICAGO	S115511459	LEXINGTON HOMES	3608 SOUTH SANGAMON		IL RGA LUST
CHICAGO	S117467694		1600 S SANGAMON ST		IL CHICAGO ENV
CHICAGO	S115775219		3608 S. SANGAMON		IL SPILLS

City	EDR ID	Site Name	Site Address	Zip	Database(s)
CHICAGO	S115757222		325 S. SANGAMON AVE.		IL SPILLS
CHICAGO	S115753977		6300 SOUTH SANGAMON		IL SPILLS
CHICAGO	S115744253		901 NORTH SANGAMON		IL SPILLS
CHICAGO	S115512427	MATERIAL SERVICE CORP.	901 NORTH SANGAMON		IL RGA LUST
CHICAGO	S115515141	PAL GROUP	901 NORTH SANGAMON		IL RGA LUST
CHICAGO	S115760379		901 N. SANGAMON		IL SPILLS
CHICAGO	S115497614	AMERICAN NATIONAL BANK TRUST	320 SOUTH SANGAMON		IL RGA LUST
CHICAGO	S115775287		123 N. SANGAMON		IL SPILLS
CHICAGO	1009104118	CARTER GEORGE L	1216 S SANGAMON		EDR Hist Auto
CHICAGO	1009116776	DIAMOND T MOTOR CAR CO	28 N SANGANMON		EDR Hist Auto
CHICAGO	2001557824		3750 SOUTH SANGANON		ERNS
CHICAGO	91233492		SANITARIA AND SHIP CANAL		ERNS
CHICAGO	S115730331		SANITARY & SHIP CANAL		IL SPILLS
CHICAGO	S112356039		SANITARY & SHIP CANAL		IL SPILLS
CHICAGO	S111881835		SANITARY & SHIP CANAL		IL SPILLS
CHICAGO	2014102261		SANITARY SHIP CANAL		ERNS
CHICAGO	92294756		SANITARY SHIP CANAL		ERNS
CHICAGO	91236307		SANITARY& SHIP CANAL @ I-55 DAMEN BRIDGE		ERNS
CHICAGO	S112353197		SANTE FE RR YARD IN CHICAGO TERMINAL		IL SPILLS
CHICAGO	S115728575		2357 S. SAWYER		IL SPILLS
CHICAGO	S117526723		7600 S SAWYER AVE		IL CHICAGO ENV
CHICAGO	S115511745	LOUS ONE STOP SERVICE	2357 SOUTH SAWYER		IL RGA LUST
CHICAGO	S115764281		4921 N. SAWYER		IL SPILLS
CHICAGO	S115750878		5248 SOUTH SAWYER STREET		IL SPILLS
CHICAGO	S115501656	CHICAGO PUBLIC SCHOOLS	5248 SOUTH SAWYER ST.		IL RGA LUST
CHICAGO	1009214369	GOLDBERG MORRIS	1051 S SAWYER AV		EDR Hist Cleaner
CHICAGO	S111885611		2227 SAYER ST N		IL SPILLS
CHICAGO	S115734113		2227 NORTH SAYER		IL SPILLS
CHICAGO	S117483623		2711 N SAYRE AVE		IL CHICAGO ENV
CHICAGO	S117474928		2039 N SAYRE AVE		IL CHICAGO ENV
CHICAGO	S117472710		1917 N SAYRE AVE		IL CHICAGO ENV
CHICAGO	S117469253		1701 N SAYRE AVE		IL CHICAGO ENV
CHICAGO	S117480421		2429 N SAYRE AVE		IL CHICAGO ENV
CHICAGO	S117484153		2741 N SAYRE AVE		IL CHICAGO ENV
CHICAGO	S117479439		2340 N SAYRE AVE		IL CHICAGO ENV
CHICAGO	S117482260		2601 N SAYRE AVE		IL CHICAGO ENV
CHICAGO	S117470928		1810 N SAYRE AVE		IL CHICAGO ENV
CHICAGO	S117482188		2600 N SAYRE AVE		IL CHICAGO ENV
CHICAGO	S117478582		2300 N SAYRE AVE		IL CHICAGO ENV
CHICAGO	S117484124		2740 N SAYRE AVE		IL CHICAGO ENV
CHICAGO	S117484102		2739 N SAYRE AVE		IL CHICAGO ENV
CHICAGO	S117484359		2755 N SAYRE AVE		IL CHICAGO ENV
CHICAGO	S117887670		2638 N SAYRE AVE		IL CHICAGO ENV
CHICAGO	S117482082		2558 N SAYRE AVE		IL CHICAGO ENV
CHICAGO	S117482043		2555 N SAYRE AVE		IL CHICAGO ENV
CHICAGO	S117473278		1938 N SAYRE AVE		IL CHICAGO ENV
CHICAGO	S117468239		1624 N SAYRE AVE		IL CHICAGO ENV

City	EDR ID	Site Name	Site Address	Zip	Database(s)
CHICAGO	S117481828		2540 N SAYRE AVE		IL CHICAGO ENV
CHICAGO	S117482094		2559 N SAYRE AVE		IL CHICAGO ENV
CHICAGO	S117468693		1642 N SAYRE AVE		IL CHICAGO ENV
CHICAGO	S115728093		6300 S. SAYRE		IL SPILLS
CHICAGO	S118240602		6111 S. SAYRE		IL SPILLS
CHICAGO	S117479150		2326 N SAYRE AVE		IL CHICAGO ENV
CHICAGO	S117478766		2308 N SAYRE AVE		IL CHICAGO ENV
CHICAGO	S115764256		3705 SAYRE		IL SPILLS
CHICAGO	S111902091		I-94 SB 1 N OHIO ST		IL SPILLS
CHICAGO	S111920145		I-94 SB		IL SPILLS
CHICAGO	2013003072	I-55 SB ON RAMP AT CICERO AVE	I-55 SB ON RAMP AT CICERO AVE		HMIRS
CHICAGO	S115765265		I55 SB JUST NORTH OF PULASKI ST		IL SPILLS
CHICAGO	S111893237		I-294 SB AT JOLIET RD		IL SPILLS
CHICAGO	S111920540		I-294 SB MP 31		IL SPILLS
CHICAGO	S115750960		I-55 SB AT MP 288.94		IL SPILLS
CHICAGO	S111902492		I-55 SB MM 288.94		IL SPILLS
CHICAGO	S108047105		I-55 SB LANES, 1/4 MI N OF PULASKI MM 288 HWY		IL SPILLS
CHICAGO	S108047918		I-55 SB JUST N OF PULASKI ST		IL SPILLS
CHICAGO	S115763287		I-55 SB AT EXIT 279		IL SPILLS
CHICAGO	S115777377		I94 SB NEAR 83RD STREET		IL SPILLS
CHICAGO	S111925566		I-294 SB MP 20		IL SPILLS
CHICAGO	S116415926		I94 SB NEAR 83RD STREET,CHICAGO		IL SPILLS
CHICAGO	S111901815		I-294 SB MP 22		IL SPILLS
CHICAGO	S115750559		I94 SB 1 N. OHIO STREET		IL SPILLS
CHICAGO	2014016474	I-294 SB MM30	I-294 SB MM30		HMIRS
CHICAGO	S111893530		I-57 SB 357 MP INT OF I-94		IL SPILLS
CHICAGO	S112352068		I-294 SB AT NORTH AVENUE EXIT RAMP		IL SPILLS
CHICAGO	S108047071		I-294 SB		IL SPILLS
CHICAGO	S115742040		I-57 SB AT MP 357		IL SPILLS
CHICAGO	S115754494		I-294 SB AT MP 19.7		IL SPILLS
CHICAGO	S115741745		I-294 SB AT JOLIET RD.		IL SPILLS
CHICAGO	S115749654		I-55 SBND @ CICERO AVE.		IL SPILLS
CHICAGO	S115751510		SBOUND KENNEDY EXPRSWY @		IL SPILLS
CHICAGO	S112356251		SCA 17000 STONY ISLAND		IL SPILLS
CHICAGO	S112356559		SCA CHEMICAL SERVICE		IL SPILLS
CHICAGO	S112356639		SCA		IL SPILLS
CHICAGO	S112356561		SCA INCINERATOR, STONY ISLAND		IL SPILLS
CHICAGO	S117462963		1302 N SCHICK PL		IL CHICAGO ENV
CHICAGO	S117526184		746 W SCHILLER ST		IL CHICAGO ENV
CHICAGO	S115732941		88 W. SCHILLER		IL SPILLS
CHICAGO	S115511761	LOWELL HOUSE CONDO ASSOC.	88 WEST SCHILLER		IL RGA LUST
CHICAGO	S117497524		405 W SCHILLER ST		IL CHICAGO ENV
CHICAGO	S117523977		710 W SCHILLER ST		IL CHICAGO ENV
CHICAGO	S115762807		1717 SCHOOL ST		IL SPILLS
CHICAGO	S117475756		211 W SCHUBERT AVE		IL CHICAGO ENV
CHICAGO	S115769269		4600 W SCHUBERT		IL SPILLS
CHICAGO	95030818		7101 SCICERO		HMIRS

City	EDR ID	Site Name	Site Address	Zip	Database(s)
CHICAGO	S117517203		612 E SCOTT ST		IL CHICAGO ENV
CHICAGO	S117516861		607 E SCOTT ST		IL CHICAGO ENV
CHICAGO	S117499622		426 W SCOTT ST		IL CHICAGO ENV
CHICAGO	S115501660	CHICAGO PUBLIC SCHOOLS	640 WEST SCOTT		IL RGA LUST
CHICAGO	S115738797		427 WEST SCOTT STREET		IL SPILLS
CHICAGO	S111890292		427 W SCOTT ST		IL SPILLS
CHICAGO	S115771232		640 W SCOTT		IL SPILLS
CHICAGO	S115512621	MCL CONSTRUCTION	427 WEST SCOTT		IL RGA LUST
CHICAGO	S115515029	OSCAR MAYER FOOD CORP.	427 WEST SCOTT ST.		IL RGA LUST
CHICAGO	S115745481		427 WEST SCOTT		IL SPILLS
CHICAGO	S117499652		427 W SCOTT ST		IL CHICAGO ENV
CHICAGO	S117500544		435 W SCOTT ST		IL CHICAGO ENV
CHICAGO	S117498475		415 W SCOTT ST		IL CHICAGO ENV
CHICAGO	S115721450		320 WEST SCOTT		IL SPILLS
CHICAGO	8863319		ON SE CORNER OF 45TH AND ASHLAND 4501 S. ASHLAND		ERNS
CHICAGO	8869431		SEARS TOWER,29TH FLOOR,ELECTRICAL EQUIPMENT ROOM		ERNS
			INTERSECTIO		
CHICAGO	1009105685	FELL ALBERT L	715 SEBOR		EDR Hist Auto
CHICAGO	S115768688		SECURITY POST #11		IL SPILLS
CHICAGO	S111923042		SECURITY POST #11		IL SPILLS
CHICAGO	1009102765	AUTO GARAGE CO	1415 SEDG		EDR Hist Auto
CHICAGO	1009205409	SPEROS H BEZANIS	2209 SEDG		EDR Hist Cleaner
CHICAGO	1009212989	BIEDERMAN JOHN	1402 SEDG		EDR Hist Cleaner
CHICAGO	1009102877	POPIEL MAX	1815 SEDG		EDR Hist Auto
CHICAGO	1009201821	GALON PETER E	1322 SEDG		EDR Hist Cleaner
CHICAGO	1009206473	JUDESMAN WM	942 SEDG		EDR Hist Cleaner
CHICAGO	1009210392	R U CARPET CLEANING WORKS	1435 SEDG		EDR Hist Cleaner
CHICAGO	1009212365	TAVRIS MAX	1300 SEDG		EDR Hist Cleaner
CHICAGO	1009121350	PARKWAY GARAGE	1815 23 SEDG		EDR Hist Auto
CHICAGO	1009205792	DREVER OSCAR	1720 SEDG		EDR Hist Cleaner
CHICAGO	S111907297		1441 N SEDGEWICH		IL SPILLS
CHICAGO	S115754858		1441 N. SEDGEWICH		IL SPILLS
CHICAGO	S109953715		1805 SEDGWICK AVE		IL SPILLS
CHICAGO	S115771222		1805 SEDGWICK AVENUE		IL SPILLS
CHICAGO	S115510299	KBC DEVELOPERS	1441 NORTH SEDGWICK		IL RGA LUST
CHICAGO	S115729330		SEE COMMENTS		IL SPILLS
CHICAGO	2014094638		SEE LAT/LONG		ERNS
CHICAGO	2014093683		SEE LAT AND LONG		ERNS
CHICAGO	2013068362		SEE LAT/LONG		ERNS
CHICAGO	S117515470		5928 S SEELEY AVE		IL CHICAGO ENV
CHICAGO	S115751106		7409-7413 SEELEY		IL SPILLS
CHICAGO	S117510172		5336 N SEELEY AVE		IL CHICAGO ENV
CHICAGO	S117496381		3939 S SEELEY AVE		IL CHICAGO ENV
CHICAGO	S115722546		2358 SEELEY		IL SPILLS
CHICAGO	S115514242	NEW HORIZONS MGT.	7409-7413 SEELEY		IL RGA LUST
CHICAGO	1009216084	POMERANCE JOS	1310 SELDG		EDR Hist Cleaner
CHICAGO	2000519383		6644 SELEY	0	ERNS



City	EDR ID	Site Name	Site Address	Zip	Database(s)
CHICAGO	S112357371		IN SEMI-TRAILER		IL SPILLS
CHICAGO	1009213511	OLSON JOHN	3221 SEMILNARY AV		EDR Hist Cleaner
CHICAGO	S115774007		3216 N SEMINARY		IL SPILLS
CHICAGO	S115744230		2500 S. SENOUR		IL SPILLS
CHICAGO	2005705770	9500 SERGO DRIVE	9500 SERGO DRIVE		HMIRS
CHICAGO	98429516		1111 WEST SERMACK ROAD		ERNS
CHICAGO	S115521468	UNITED AIRLINES	SERVICE CTR./BLDG. 710, O'HARE AIRPORT		IL RGA LUST
CHICAGO	S111910595		BP SERVICE STATION 15988 5545-5547 N KEDZIE AVE		IL SPILLS
CHICAGO	S111909626		SERVICE CENTER BUILDING 710 OHARE AIRPORT		IL SPILLS
CHICAGO	S115757094		SERVICE CTR./BLDG. 710, O'HARE AIRPORT		IL SPILLS
CHICAGO	S115768764		NP SERVICE STATION #5023, 2W 111TH ST		IL SPILLS
CHICAGO	S112353037		SEWER SYSTEM		IL SPILLS
CHICAGO	1009118336	ANDERSON THORNE A	1920 SHAFFIELD AV		EDR Hist Auto
CHICAGO	S118240792		2900 W. SHAKESPEARE		IL SPILLS
CHICAGO	S115740133		4600 WEST SHAKESPEARE		IL SPILLS
CHICAGO	S115749355		9901 SHALSTED 05A8B MOBIL		IL SPILLS
CHICAGO	96479823		SHEEN SIZE:1MI X UNKNOWN/RAINBOW		ERNS
CHICAGO	98436673		SHEEN SIZE: 30 X 15 FEET COLOR: YELLOW		ERNS
CHICAGO	98448303		SHEEN SIZE: 100 YDS X UNKNOWN WIDTH RAINBOW COLORED		ERNS
CHICAGO	98458737		SHEEN SIZE: 300-400 YDS X 75 YDS / RAINBOW COLORED / SHEEN H		ERNS
CHICAGO	98423866		SHEEN SIZE: UNKNOWN / THIRD PARTY REPORTS OIL SLICK		ERNS
CHICAGO	98452229		SHEEN SIZE:100 FT X 20 FT / COLOR: RAINBOW		ERNS
CHICAGO	98469237		SHEEN SIZE: 8-20 FT X 1/2 MILE / COLOR: LIGHT RAINBOW / DIES		ERNS
CHICAGO	98448707		SHEEN SIZE: FOOTBALL FIELD / IN MARINA GOING TO RIVER / RAIN		ERNS
CHICAGO	S117512307		5555 N SHEFFIELD AVE		IL CHICAGO ENV
CHICAGO	S115517850	SCHULA ASSOC. LTD. PARTNERSHIP	1630 NORTH SHEFFIELD		IL RGA LUST
CHICAGO	S115744301		1723 WEST SHEFFIELD		IL SPILLS
CHICAGO	S115729359		1630 N. SHEFFIELD		IL SPILLS
CHICAGO	S115512661	MCZ DEVELOPMENT INC.	1555 NORTH SHEFFIELD		IL RGA LUST
CHICAGO	1009116815	CHRISTOPHER MOTOR CAR CO	33085 1 SHEFFIELD AV		EDR Hist Auto
CHICAGO	S115732378		1555 N. SHEFFIELD		IL SPILLS
CHICAGO	S115752627		2345 SHEFFIELD AVE		IL SPILLS
CHICAGO	1009210702	VERYBEST LAUNDRY	835 SHEFFILD AV		EDR Hist Cleaner
CHICAGO	S115722361		SHEILD & 37TH PLACE		IL SPILLS
CHICAGO	S112363646		SHEILDS & 37TH PLACE		IL SPILLS
CHICAGO	1009205237	SALZMAN PIESERT CO	6463 SHERDAN RD		EDR Hist Cleaner
CHICAGO	S111906471		5556 W SHERIDAN		IL SPILLS
CHICAGO	S115749265		7550 SHERIDAN RD & HOWARD		IL SPILLS
CHICAGO	S115748788		7740 N. SHERIDAN		IL SPILLS
CHICAGO	S115728255		7550 N. SHERIDAN		IL SPILLS
CHICAGO	S115748176		5556 N. SHERIDAN		IL SPILLS
CHICAGO	S117489096		3226 N SHERIDAN RD		IL CHICAGO ENV
CHICAGO	S115497025	ABBOTT LABS	1152 SHERIDAN RD.		IL RGA LUST
CHICAGO	S115743305		2930 NORTH SHERIDAN		IL SPILLS

City	EDR ID	Site Name	Site Address	Zip	Database(s)
CHICAGO	S115740961		7740 N. SHERIDAN		IL SPILLS
CHICAGO	S115739691		1401 N. SHERIDAN RD.		IL SPILLS
CHICAGO	S115734628		1401 SHERIDAN ROAD		IL SPILLS
CHICAGO	S117489280		3238 N SHERIDAN RD		IL CHICAGO ENV
CHICAGO	S117529402		825 N SHERIDAN RD		IL CHICAGO ENV
CHICAGO	S117523127		6947 W SHERIDAN RD		IL CHICAGO ENV
CHICAGO	S115518728	SHERIDAN & ALBION AUTO CLINIC	6601 NORTH SHERIDAN		IL RGA LUST
CHICAGO	S117888437		3600 N SHERIDAN RD		IL CHICAGO ENV
CHICAGO	S115734632		5816 SHERIDAN RD.		IL SPILLS
CHICAGO	S117488606		3200 N SHERIDAN RD		IL CHICAGO ENV
CHICAGO	S115733598		1034 SHERIDAN RD.		IL SPILLS
CHICAGO	S115731259		6590 N. SHERIDAN		IL SPILLS
CHICAGO	S115717523		5556 N. SHERIDAN		IL SPILLS
CHICAGO	S115518733	SHERIDAN RD. BLDG.	5816 SHERIDAN RD.		IL RGA LUST
CHICAGO	S117523909		707 N SHERIDAN RD		IL CHICAGO ENV
CHICAGO	S117489742		3270 N SHERIDAN RD		IL CHICAGO ENV
CHICAGO	S115511772	LOYOLA UNIVERSITY	1034 SHERIDAN RD.		IL RGA LUST
CHICAGO	S115498298	AMOCO OIL CO.	5556 NORTH SHERIDAN		IL RGA LUST
CHICAGO	S117494637		3740 N SHERIDAN RD		IL CHICAGO ENV
CHICAGO	S115754761		6601 N. SHERIDAN		IL SPILLS
CHICAGO	S115497512	AMALGAMATED TRUST #2629	2930 NORTH SHERIDAN		IL RGA LUST
CHICAGO	S117491842		3455 N SHERIDAN RD		IL CHICAGO ENV
CHICAGO	S117496483		3945 W SHERIDAN RD		IL CHICAGO ENV
CHICAGO	S117494965		3800 N SHERIDAN RD		IL CHICAGO ENV
CHICAGO	S117532403		920 N SHERIDAN RD		IL CHICAGO ENV
CHICAGO	1009205147	BASS ABR	6975 SHERIDEN RD		EDR Hist Cleaner
CHICAGO	S117519508		636 W SHERMAN		IL CHICAGO ENV
CHICAGO	S117525376		732 W SHERMAN		IL CHICAGO ENV
CHICAGO	S117455822		1000 W SHERWIN AVE		IL CHICAGO ENV
CHICAGO	S112355709		SHERWIN WILLIAMS 115TH & CHAMPLAIN		IL SPILLS
CHICAGO	1009098001	BEINSTEIN HARRY	3440 SHIEFFIELD AV		EDR Hist Auto
CHICAGO	S117493027		3560 S SHIELDS		IL CHICAGO ENV
CHICAGO	S115749200		3226 S. SHIELDS		IL SPILLS
CHICAGO	S115734735		3241 S. SHIELDS		IL SPILLS
CHICAGO	S115730732		3229 S SHIELDS		IL SPILLS
CHICAGO	S115718185		2916 SHIELDS		IL SPILLS
CHICAGO	S117493026		3560 S SHIELDS AVE		IL CHICAGO ENV
CHICAGO	S115509576	JAMES DIFOGGIO PLUMBING	3250 SOUTH SHIELDS		IL RGA LUST
CHICAGO	S117492062		3500 S SHIELDS AVE		IL CHICAGO ENV
CHICAGO	S115500260	BRODERICK, JOHN W.	3229 SOUTH SHIELDS		IL RGA LUST
CHICAGO	S117492122		3501 S SHIELDS AVE		IL CHICAGO ENV
CHICAGO	S117497863		4105 S SHIELDS AVE		IL CHICAGO ENV
CHICAGO	S117492880		3548 S SHIELDS AVE		IL CHICAGO ENV
CHICAGO	S115718887		3506 SOUTH SHIELDS		IL SPILLS
CHICAGO	S115504044	DIFOGGIO, JOHN	3241 SOUTH SHIELDS		IL RGA LUST
CHICAGO	S115500259	BRODERICK TEAMING	3226 SOUTH SHIELDS		IL RGA LUST
CHICAGO	S115745176		3250 S. SHIELDS		IL SPILLS

City	EDR ID	Site Name	Site Address	Zip	Database(s)
CHICAGO	S112362029		HI SHIFT CATALYTIC 4099 W.71ST		IL SPILLS
CHICAGO	1009215065	FIFTY NINTH STREET HAT CLEANING	7 SHOE SHINE PARLOR		EDR Hist Cleaner
CHICAGO	S115725948		7034 S. SHORE		IL SPILLS
CHICAGO	S117526725		7600 S SHORE DR		IL CHICAGO ENV
CHICAGO	S117511393		5454 S SHORE DR		IL CHICAGO ENV
CHICAGO	S115515859	PIRROS, KING	7901 SOUTH SHORE DR.		IL RGA LUST
CHICAGO	S111877457		7034 S SHORE		IL SPILLS
CHICAGO	S117529311		8235 S SHORE DR		IL CHICAGO ENV
CHICAGO	S117509599		5300 S SHORE DR		IL CHICAGO ENV
CHICAGO	S115518809	SI-TECH INC.	7715 SOUTH SHORE DR.		IL RGA LUST
CHICAGO	S115514175	NEIGHBORHOOD INSTITUTE	7050 SOUTH SHORE DR.		IL RGA LUST
CHICAGO	S117525671		7363 S SHORE DR		IL CHICAGO ENV
CHICAGO	S117523501		7012 S SHORE DR		IL CHICAGO ENV
CHICAGO	S115735825		7337 S. SHORE DR.		IL SPILLS
CHICAGO	S115729188		7050 S. SHORE DRIVE		IL SPILLS
CHICAGO	S117511555		5491 S SHORE DR		IL CHICAGO ENV
CHICAGO	S117512473		5600 S SHORE DR		IL CHICAGO ENV
CHICAGO	S115746568		7901 S. SHORE DR.		IL SPILLS
CHICAGO	S115776748		5490 SOUTH SHORE DRIVE		IL SPILLS
CHICAGO	S115738836		7715 SOUTH SHORE DRIVE		IL SPILLS
CHICAGO	S115511139	LAKE TERRACE CONDO	7337 SOUTH SHORE DR.		IL RGA LUST
CHICAGO	S117527509		7806 S SHORE DR		IL CHICAGO ENV
CHICAGO	S117523368		7000 S SHORE DR		IL CHICAGO ENV
CHICAGO	S117525473		7334 S SHORE DR		IL CHICAGO ENV
CHICAGO	S117515627		5940 S SHORE DR		IL CHICAGO ENV
CHICAGO	S117527346		7742 S SHORE DR		IL CHICAGO ENV
CHICAGO	S117526192		7465 S SHORE DR		IL CHICAGO ENV
CHICAGO	S117525634		7355 S SHORE DR		IL CHICAGO ENV
CHICAGO	S115498136	AMOCO OIL CO. #8599	7034 SOUTH SHORE		IL RGA LUST
CHICAGO	S117524013		7100 S SHORE DR		IL CHICAGO ENV
CHICAGO	S117523873		7059 S SHORE DR		IL CHICAGO ENV
CHICAGO	S117526304		7500 S SHORE DR		IL CHICAGO ENV
CHICAGO	S117511548		5490 S SHORE DR		IL CHICAGO ENV
CHICAGO	S112359918		7829 S. SHORE DR., TRANSFER YARD AT 103RD AND DOTY		IL SPILLS
CHICAGO	S117526114		7447 S SHORE DR		IL CHICAGO ENV
CHICAGO	S117527048		7666 S SHORE DR		IL CHICAGO ENV
CHICAGO	2000670414		E SHORE DRIVE		ERNS
CHICAGO	S111885631		ON SHOULDER SB DANRYAN I-90 & I-94 AT 79TH ST		IL SPILLS
CHICAGO	1009073469	STANDARD OIL S AND H STANDARD SERV	1421 E SIBLEY BLVD		EDR Hist Auto
CHICAGO	8875208		EAST SIDE PARKING LOT		ERNS
CHICAGO	8856310		EAST SIDE BELMONT HARBOUR		ERNS
CHICAGO	S115497548	AMERICAN AIRLINES	NORTHWEST SIDE OF BLDG. 720		IL RGA LUST
CHICAGO	S115741037		E. SIDE OF STONEY ISLAND		IL SPILLS
CHICAGO	S112363210		NORTH SIDE ELAVATED R.R. RIGHT OF WAY FROM HOWARD ST. TO LOO		IL SPILLS
CHICAGO	S111892533		E SIDE OF STONY ISLAND 0.3 MILE S OF 122ND ST		IL SPILLS
CHICAGO	S112355800		S SIDE OF ROOSEVELT RD;E SIDE OF CLINTON		IL SPILLS

City	EDR ID	Site Name	Site Address	Zip	Database(s)
CHICAGO	98437355		WEST SIDE BURNHAM HARBOR FIRST DOCK NORTH OF THE HARBOR MAST		ERNS
CHICAGO	94391406		SOUTH SIDE OF LOWER WACKER DRIVE INTERSECT CLARK ABOVE		ERNS
CHICAGO	S112362661		N. SIDE OF 102 ST. BETWEEN WESTERN AVE. AND ARTESIAN AVE.		IL SPILLS
CHICAGO	S117477701		2226 S SILVERTON		IL CHICAGO ENV
CHICAGO	S117477932		2237 S SILVERTON		IL CHICAGO ENV
CHICAGO	S115742018		4559 SIMONDS DRIVE		IL SPILLS
CHICAGO	1009072969	VOLVO HIGHLAND PARK VOLVO	250 SKOKIE BLVD		EDR Hist Auto
CHICAGO	S112362744		2000 SKOKIE VALLEY RD. - ISLAND PARK		IL SPILLS
CHICAGO	S115720566		SKYWAY & 87TH STREET		IL SPILLS
CHICAGO	2011980118		SLIP P54		ERNS
CHICAGO	2008875743		SLIP 22		ERNS
CHICAGO	1009118463	BERGLUND CARL R	6637 43 SO PK AV		EDR Hist Auto
CHICAGO	1009211779	HORCHER CO	7132 34 SO CHGO AV		EDR Hist Cleaner
CHICAGO	1009122166	MOLINE AUTO MACHINE SHOP	7936 58 SO CHGO AV		EDR Hist Auto
CHICAGO	S117506383		500 E SOLIDARITY DR		IL CHICAGO ENV
CHICAGO	1009215529	SCRAYDARM GEO	1425 S SOLON		EDR Hist Cleaner
CHICAGO	1009215209	ROTHMAN HERMAN	2454 SOTHPORT AV		EDR Hist Cleaner
CHICAGO	S115768560		1600 SOUHTH LUMBER STREET		IL SPILLS
CHICAGO	98445525		SOURCE:OVERSIZED GLASS JAR CONTAINING 3 GLASS CYLANDERS INSI		ERNS
CHICAGO	1009097891	GIOVANNI IPPOLILO	11442 SOUT PK AV		EDR Hist Auto
CHICAGO	S117518739		6300 S SOUTH SHORE DRIVE		IL CHICAGO ENV
CHICAGO	S117462750		129 W SOUTH WATER MARKET ST		IL CHICAGO ENV
CHICAGO	S115761349		5800 -24 SOUTH PULASKI		IL SPILLS
CHICAGO	S115771131		7256 SOUTH SOUTH CHICAGO STREET		IL SPILLS
CHICAGO	S117890139		600 S SOUTH SHORE DR		IL CHICAGO ENV
CHICAGO	S115720774		I-94 SOUTH AT 33RD STREET		IL SPILLS
CHICAGO	S117512106		5538 S SOUTH SHORE DR		IL CHICAGO ENV
CHICAGO	S117506384		500 E SOUTH WATER ST		IL CHICAGO ENV
CHICAGO	S115762065		3435 -3439 SOUTH RACINE		IL SPILLS
CHICAGO	1009098145	MOORE ROBT H	8597 99 SOUTH CHGO AV		EDR Hist Auto
CHICAGO	2008860563		900 OF SOUTH ASHLEN AVE		ERNS
CHICAGO	S117456389		102 W SOUTH WATER MARKET ST		IL CHICAGO ENV
CHICAGO	S115745284		7557 SOUTH, SOUTH CHICAGO		IL SPILLS
CHICAGO	S115754652		9070 S SOUTH CHICAGO		IL SPILLS
CHICAGO	S117521702		67 W SOUTH WATER MARKET ST		IL CHICAGO ENV
CHICAGO	S117480206		2419 S SOUTH SHORE DR		IL CHICAGO ENV
CHICAGO	S117478527		23 W SOUTH WATER MARKET ST		IL CHICAGO ENV
CHICAGO	1009098078	SOUTHFIELD OIL SUPPLY CO	9100 25 SOUTH PK AV		EDR Hist Auto
CHICAGO	1009114283	STAFFORD SMITH COMPANY	2436 38 SOUTH PARK AV		EDR Hist Auto
CHICAGO	1009103914	GROVE AUTO CO	2421 23 SOUTH PKWY		EDR Hist Auto
CHICAGO	S117512273		5550 S SOUTH SHORE DR		IL CHICAGO ENV
CHICAGO	S117507420		51 E SOUTH WATER ST		IL CHICAGO ENV
CHICAGO	S117504576		4800 S SOUTH SHORE DR		IL CHICAGO ENV
CHICAGO	S117464429		138 W SOUTH WATER MARKET ST		IL CHICAGO ENV
CHICAGO	S117476721		215 W SOUTH WATER MARKET ST		IL CHICAGO ENV

City	EDR ID	Site Name	Site Address	Zip	Database(s)
CHICAGO	S115516742	RESURRECTION PROJECT	2015 (2013-2019) SOUTH MORGAN STREET		IL RGA LUST
CHICAGO	S115732463		40 WEST SOUTH WATER MARKE		IL SPILLS
CHICAGO	S115766433		I-94 SOUTH & EXIT 33A		IL SPILLS
CHICAGO	1016337050	PALLET CORPORATION	916 S SOUTH HARBOR AVE	60617	FINDS
CHICAGO	2014101811		5845 25847 SOUTH CALUMET		ERNS
CHICAGO	S117533718		98 W SOUTH WATER MARKET ST		IL CHICAGO ENV
CHICAGO	S117506223		4950 S SOUTH CHICAGO AVE		IL CHICAGO ENV
CHICAGO	S117480561		2435 S SOUTH SHORE DR		IL CHICAGO ENV
CHICAGO	S112362492		I-94 SOUTH BOUND AT 33RD		IL SPILLS
CHICAGO	S117525182		73 W SOUTH WATER MARKET ST		IL CHICAGO ENV
CHICAGO	S117520485		65 E SOUTH WATER ST		IL CHICAGO ENV
CHICAGO	S115762533		8142 -8150 SOUTH KEDSIE AVENUE		IL SPILLS
CHICAGO	S117890052		5750 S SOUTH SHORE DR		IL CHICAGO ENV
CHICAGO	S117531102		8700 S SOUTH SHORE DR		IL CHICAGO ENV
CHICAGO	S117518777		6301 S SOUTH SHORE DR		IL CHICAGO ENV
CHICAGO	1009200048	CALUMET WET WASH LAUNDRIES	7209 47 SOUTH CHGO AV		EDR Hist Cleaner
CHICAGO	S111910684		(6600 SOUTH) INBOUND SKYWAY (I-90) NEAR THE STATE STREET EXI		IL SPILLS
CHICAGO	S115758109		(6600 SOUTH) INBOUND SKYWAY (I-90) NEAR THE STATE STREET EXI		IL SPILLS
CHICAGO	S115750284		I-294 SOUTHBOUND MP 22		IL SPILLS
CHICAGO	S115771644		I294 SOUTHBOUND		IL SPILLS
CHICAGO	98020460		SOUTHBOUND - HARLEM AVE JUST N		HMIRS
CHICAGO	S112359602		I-57 SOUTHBOUND AT 103RD STREET		IL SPILLS
CHICAGO	S115766415		I-94 SOUTHBOUND		IL SPILLS
CHICAGO	S112359488		I-94 SOUTHBOUND @ RT. 57		IL SPILLS
CHICAGO	S115775392		I-294 SOUTHBOUND AT NORTH AVE EXIT RAMP		IL SPILLS
CHICAGO	S112361372		I-94 SOUTHBOUND @ 130TH STREET		IL SPILLS
CHICAGO	S112361945		I-94 SOUTHBOUND 8300 SOUTH		IL SPILLS
CHICAGO	873474		SOUTHBOUND FROM LOCKS BTWN CHICAGO RIVER & LAKE MICHIGAN		ERNS
CHICAGO	1009073810	MIDAS AUTO SERVICE EXPERTS	9258 SOUTHCLIFF ST		EDR Hist Auto
CHICAGO	1009073809	MIDAS AUTO SERVICE EXPERTS	7419 SOUTHCLIFF ST		EDR Hist Auto
CHICAGO	1009075028	MIDAS AUTO SERVICE EXPERTS	7251 SOUTHCLIFF ST		EDR Hist Auto
CHICAGO	S115513744	MORTRA CORP.	3137 NORTH SOUTHPORT		IL RGA LUST
CHICAGO	S115519684	ST. JOSAPHAT PARRISH	2311 NORTH SOUTHPORT		IL RGA LUST
CHICAGO	S115498269	AMOCO OIL CO.	3601 NORTH SOUTHPORT		IL RGA LUST
CHICAGO	S115733997		3137 N. SOUTHPORT		IL SPILLS
CHICAGO	S115767642		2311 N. SOUTHPORT		IL SPILLS
CHICAGO	S115734430		3601 N. SOUTHPORT		IL SPILLS
CHICAGO	S115726616		2748 N. SOUTHPORT		IL SPILLS
CHICAGO	S115752185		4711 SOUTHWESTERN AVENUE		IL SPILLS
CHICAGO	S115723156		4701 SOUTHWESTERN AVENUE		IL SPILLS
CHICAGO	S115721291		1425 SOUTHWESTERN AVENUE		IL SPILLS
CHICAGO	S115758605		4515 SOUTHWESTERN BLVD.		IL SPILLS
CHICAGO	S115744865		2512 SOUTHWESTERN		IL SPILLS
CHICAGO	S115731313		4534 SOUTHWESTERN AVE.		IL SPILLS
CHICAGO	S115746208		10133 SOUTHWESTERN AVENUE		IL SPILLS

City	EDR ID	Site Name	Site Address	Zip	Database(s)
CHICAGO	S115520762	TONY PIET MOTOR SALES	6603-6641 SOUTHWESTERN AVE.		IL RGA LUST
CHICAGO	S115509287	INSTITUTO DEL PROGRESO LATINO	2512 SOUTHWESTERN AVENUE		IL RGA LUST
CHICAGO	S115501239	CENTRUM PROPERTIES, INC.	4724 SOUTHWESTERN AVE.		IL RGA LUST
CHICAGO	S115759249		10257 SOUTHWESTERN AVENUE		IL SPILLS
CHICAGO	S115764613		5370 SOUTHWESTERN AVE.		IL SPILLS
CHICAGO	S115762833		3201 SOUTHWESTERN AVE./ UNDER STEVENSON EXPRESSWAY		IL SPILLS
CHICAGO	S115520763	TONY PIET MOTOR SALES	6606-6640 SOUTHWESTERN AVE.		IL RGA LUST
CHICAGO	S115498970	B & C COOLING & HEATING	4711 SOUTHWESTERN AVE.		IL RGA LUST
CHICAGO	S115766461		1425 SOUTHWESTERN /RR YARD		IL SPILLS
CHICAGO	S115770395		1425 SOUTHWESTERN AVE		IL SPILLS
CHICAGO	S111906911		6606-6640 SOUTHWESTERN		IL SPILLS
CHICAGO	S116404899		4933 SOUTHWESTERN AVE.		IL SPILLS
CHICAGO	S111920220		1425 SOUTHWESTERN		IL SPILLS
CHICAGO	S115750214		7400 SOUTHWESTERN AVE		IL SPILLS
CHICAGO	S115728733		6658 SOUTHWESTERN		IL SPILLS
CHICAGO	S115740128		7858 SOUTHWESTERN AVENUE		IL SPILLS
CHICAGO	S115751435		3815 SOUTHWESTERN		IL SPILLS
CHICAGO	S115764612		5370 SOUTHWESTERN AVE.		IL SPILLS
CHICAGO	S115504341	DUNKIN BRANDS	6100 SOUTHWESTERN AVENUE		IL RGA LUST
CHICAGO	S115503955	DEVA DEVELOPMENT	732-736 SOUTHWESTERN AVE.		IL RGA LUST
CHICAGO	S115743899		1425 SOUTHWESTERN AVE.		IL SPILLS
CHICAGO	S115740022		4318 SOUTHWESTERN AVENUE		IL SPILLS
CHICAGO	S115777084		1414 SOUTHWESTERN AVE.		IL SPILLS
CHICAGO	S115775229		1425 SOUTHWESTERN AVE		IL SPILLS
CHICAGO	S115720987		10158 SOUTHWESTERN AVENUE		IL SPILLS
CHICAGO	S116415631		1414 SOUTHWESTERN AVE., CHICAGO		IL SPILLS
CHICAGO	S111906912		6603-6641 SOUTHWESTERN		IL SPILLS
CHICAGO	S115748040		5370 SOUTHWESTERN AVENUE		IL SPILLS
CHICAGO	S115773344		2512 SOUTHWESTERN AVE.		IL SPILLS
CHICAGO	S115743655		10402 SOUTHWESTERN AVE.		IL SPILLS
CHICAGO	S115717630		4724 SOUTHWESTERN AVENUE		IL SPILLS
CHICAGO	S115767772		10700 -10708 SOUTHWESTWRN AVE		IL SPILLS
CHICAGO	1009095802	CUNNIUGHAM PATK J	7915 SOUTTH PK AV		EDR Hist Auto
CHICAGO	S111909669		5515 S SOYER AVE		IL SPILLS
CHICAGO	S115757137		5515 S. SOYER AVE.		IL SPILLS
CHICAGO	S115718832		5541 NORTH SPAULDING		IL SPILLS
CHICAGO	S117458286		10953 S SPAULDING AVE		IL CHICAGO ENV
CHICAGO	S117526727		7600 S SPAULDING AVE		IL CHICAGO ENV
CHICAGO	S117490963		339 N SPAULDING AVE		IL CHICAGO ENV
CHICAGO	S117888198		331 N SPAULDING AVE		IL CHICAGO ENV
CHICAGO	S115764082		1750 NORTH SPAULDING		IL SPILLS
CHICAGO	S117458285		10952 S SPAULDING AVE		IL CHICAGO ENV
CHICAGO	S115750179		3018 SOUTH SPAULDING ST.		IL SPILLS
CHICAGO	S115764887		423 NORTH SPAULDING		IL SPILLS
CHICAGO	S115514485	NORTH PARK UNIVERSITY	5148 NORTH SPAULDING ST.		IL RGA LUST
CHICAGO	S117458292		10956 S SPAULDING AVE		IL CHICAGO ENV
CHICAGO	S115721437		1815 SPAULDING		IL SPILLS

City	EDR ID	Site Name	Site Address	Zip	Database(s)
CHICAGO	S115760591		535 N. SPAULDING		IL SPILLS
CHICAGO	S115506319	G & A CONSTRUCTION DEVELOPMENT	1750 NORTH SPAULDING		IL RGA LUST
CHICAGO	S115759389		5148 NORTH SPAULDING		IL SPILLS
CHICAGO	S115767670		SPEEDWAY 8315 ,3401 S. CALIFORNIA		IL SPILLS
CHICAGO	2001575541		SPICKNEY TERMINAL		ERNS
CHICAGO	1009210695	UNIVERSAL LAUNDRY CO	2125 S SPIDG AV		EDR Hist Cleaner
CHICAGO	1009212970	2810 N CLARK	1217 S SPLDG		EDR Hist Cleaner
CHICAGO	1009205323	GIMPEL HARRY	2746 N SPLDG AV		EDR Hist Cleaner
CHICAGO	1009203681	ROBINSON LEWIS	1601 S SPLDG AV		EDR Hist Cleaner
CHICAGO	1009198157	UNIVERSALL WET WASH LAUNDRY	2125 S SPLDG AV		EDR Hist Cleaner
CHICAGO	1009198745	LEE SAM	1217 S SPLDG AV		EDR Hist Cleaner
CHICAGO	1009216150	WAH LOUIS	1150 S SPLDG AV		EDR Hist Cleaner
CHICAGO	1009211035	BARNETT BENJAMIN	4753 N SPLDG AV		EDR Hist Cleaner
CHICAGO	1009206216	DORN BENS	1225 S SPLDG AV		EDR Hist Cleaner
CHICAGO	1009201085	BREGMAN SAUL	1208 N SPLDG AV		EDR Hist Cleaner
CHICAGO	1009105683	FELDE HUGO E	2117 S SPLDG AV		EDR Hist Auto
CHICAGO	1009201727	DIVERSEY HAND LAUNDRY	2743 N SPLDG AV		EDR Hist Cleaner
CHICAGO	1009204483	SPAULDING CLEANERS DYERS	3000 N SPLDG AV		EDR Hist Cleaner
CHICAGO	1009205883	MAMIER MEVER	1244 N SPLDG AV		EDR Hist Cleaner
CHICAGO	1009204082	CUTLER MORRIS	1555 S SPLDG AV		EDR Hist Cleaner
CHICAGO	1009116568	PENNING WM C	3151 SPRINGELD AV		EDR Hist Auto
CHICAGO	S115765783		1938 N SPRINGFIELD		IL SPILLS
CHICAGO	S115767931		1900 N. SPRINGFIELD		IL SPILLS
CHICAGO	S115521733	USEM DC PLANT	1750 NORTH SPRINGFIELD		IL RGA LUST
CHICAGO	S115739237		1747 N. SPRINGFIELD		IL SPILLS
CHICAGO	S115744092		1750 N. SPRINGFIELD		IL SPILLS
CHICAGO	S115520713	TK ENTERPRISES	1900 NORTH SPRINGFIELD		IL RGA LUST
CHICAGO	1009212969	CHUEY GEORGE	1915 SRACINE AV		EDR Hist Cleaner
CHICAGO	S117463201		1312 S ST LAWRENCE AVE		IL CHICAGO ENV
CHICAGO	S117463487		1323 S ST LAWRENCE AVE		IL CHICAGO ENV
CHICAGO	S117463431		1321 S ST LAWRENCE AVE		IL CHICAGO ENV
CHICAGO	S117463222		1313 S ST LAWRENCE AVE		IL CHICAGO ENV
CHICAGO	S117463722		13320 S ST LAWRENCE AVE		IL CHICAGO ENV
CHICAGO	1009203364	HORMAN THURMAN	607 S ST LOUIS SR		EDR Hist Cleaner
CHICAGO	S117463532		13246 S ST LAWRENCE AVE		IL CHICAGO ENV
CHICAGO	S117463516		1324 S ST LAWRENCE AVE		IL CHICAGO ENV
CHICAGO	S117463151		1310 S ST LAWRENCE AVE		IL CHICAGO ENV
CHICAGO	S117463696		13316 S ST LAWRENCE AVE		IL CHICAGO ENV
CHICAGO	S117463249		1314 S ST LAWRENCE AVE		IL CHICAGO ENV
CHICAGO	S117463393		1320 S ST LAWRENCE AVE		IL CHICAGO ENV
CHICAGO	2013035604		47 ST		ERNS
CHICAGO	S113808241		1290 EB ST CHARLES RD		IL SPILLS
CHICAGO	S117463544		1325 S ST LAWRENCE AVE		IL CHICAGO ENV
CHICAGO	91200423		22 ND ST AND ASHLAND ST		ERNS
CHICAGO	S115746829		2333 WEST ST. PAUL STREET		IL SPILLS
CHICAGO	S115736413		3729 SOUTH ST. LOUIS		IL SPILLS
CHICAGO	S115726832		1908 S. ST. LOUIS		IL SPILLS

City	EDR ID	Site Name	Site Address	Zip	Database(s)
CHICAGO	S115501744	CHICAGO URBAN PROPERTIES, INC.	2333 WEST ST. PAUL ST.		IL RGA LUST
CHICAGO	S115519700	ST. LOUIS VENTURE LTD. PARTNERSHIP	3729 SOUTH ST. LOUIS		IL RGA LUST
CHICAGO	S115740413		4938 NORTH ST. LOUIS		IL SPILLS
CHICAGO	S115776133		7000 W.71 ST.		IL SPILLS
CHICAGO	S115751044		106 ST.		IL SPILLS
CHICAGO	S115767939		47 TH ST. IN A INTER MOTOL YARD.		IL SPILLS
CHICAGO	S115728040		1908 S. ST. LOUIS		IL SPILLS
CHICAGO	S115739252		1100 103RD. ST.		IL SPILLS
CHICAGO	S115508662	ILLINOIS BELL TELEPHONE	1908 SOUTH ST. LOUIS		IL RGA LUST
CHICAGO	S115756958		122 ND ST. & STONEY ISLAND AVE.		IL SPILLS
CHICAGO	S115729095		4E 111TH. ST.		IL SPILLS
CHICAGO	S115740275		3327 47TH. ST.		IL SPILLS
CHICAGO	S115761660		4319 SOUTH ST. LAWRENCE		IL SPILLS
CHICAGO	S115514526	NORTHEASTERN UNIVERSITY	5500 NORTH ST. LOUIS		IL RGA LUST
CHICAGO	1009093947	LAKE SAC SERVICE	STA NE COR LAKE AND SAC BLVD		EDR Hist Auto
CHICAGO	1009095665	FILL MORE FILLING	STA COR FILLMORE S HOMAN AV		EDR Hist Auto
CHICAGO	1009093920	LONG DIVISION SERVICE	STA NE COR DIV AND LONG A		EDR Hist Auto
CHICAGO	S115737869		STAGING B - O'HARA FIELD		IL SPILLS
CHICAGO	S111889364		STAGING AREA B-MT PROSPECTS RD ENTRANCE TO O'HARA FIELD		IL SPILLS
CHICAGO	S116405054		STARTED AT 22ND STREET MP DC29.3 STOPPING AT PERRY AVE. MP D		IL SPILLS
CHICAGO	1009210745	PEERLESS STEAM LAUNDRY CO	4432 S STAST		EDR Hist Cleaner
CHICAGO	S117466964		1530 N STATE ST		IL CHICAGO ENV
CHICAGO	S117466197		1501 N STATE ST		IL CHICAGO ENV
CHICAGO	S115749667		553 S. STATE		IL SPILLS
CHICAGO	S115736425		STATE ST. & WACKER DR.		IL SPILLS
CHICAGO	S113267457	O'LANY INC	400 N STATE ST	60610	IL BOL
CHICAGO	S115736668		71ST. & STATE ST.		IL SPILLS
CHICAGO	S115721833		7409 SOUTH STATE		IL SPILLS
CHICAGO	S115721090		1001 STATE STREET		IL SPILLS
CHICAGO	S115720738		STATE STREET & 31 35TH STREET		IL SPILLS
CHICAGO	S115719883		6414 SOUTH STATE		IL SPILLS
CHICAGO	S115746868		8701 S. STATE		IL SPILLS
CHICAGO	S117462653		12700 S STATE ST		IL CHICAGO ENV
CHICAGO	1009203652	PRIESTER JOHN	3417 H STATE		EDR Hist Cleaner
CHICAGO	1009198531	MUNGERS LAUNDRY CO BRANCHES	905 N STATE PLANTS		EDR Hist Cleaner
CHICAGO	1009215219	SCHARF EDW	8313 N STATE		EDR Hist Cleaner
CHICAGO	S117466095		1500 N STATE ST		IL CHICAGO ENV
CHICAGO	S111887338		7400 STATE ST		IL SPILLS
CHICAGO	S115508777	ILLINOIS BELL TELEPHONE	8901 STATE ST.		IL RGA LUST
CHICAGO	S115513948	MUSEUM OF BROADCAST COMMUNICATIONS	360 NORTH STATE		IL RGA LUST
CHICAGO	S117526474		7526 S STATE		IL CHICAGO ENV
CHICAGO	S107740686	CHA-STATEWAY GARDENS	STATE ST AND FEDERAL		IL AIRS
CHICAGO	S115719630		1544 SOUTH STATE		IL SPILLS
CHICAGO	S113266051	IL INSTITUTE OF TECHNOLOGY	3424 S STATE ST - A	60616	IL BOL
CHICAGO	1009215052	COLUSMBIA WET WASH LAUNDRY	31542 S STATE		EDR Hist Cleaner
CHICAGO	S117467214		1540 N STATE ST		IL CHICAGO ENV



City	EDR ID	Site Name	Site Address	Zip	Database(s)
CHICAGO	S117458462		11008 S STATE LINE RD		IL CHICAGO ENV
CHICAGO	S117523876		7059 S STATE		IL CHICAGO ENV
CHICAGO	S117466562		1516 N STATE ST		IL CHICAGO ENV
CHICAGO	S115723012		8901 STATE STREET		IL SPILLS
CHICAGO	S115735839		7400 STATE STREET		IL SPILLS
CHICAGO	S115757075		4101 S. STATE		IL SPILLS
CHICAGO	S115727004		8533 S. STATE		IL SPILLS
CHICAGO	S111919834		200 N STATE LAKE & STATE ST		IL SPILLS
CHICAGO	S115516422	R.L. DUKES OLDS INC.	7801SOUTH STATE ST.		IL RGA LUST
CHICAGO	S117519496		636 E STATE ST		IL CHICAGO ENV
CHICAGO	S112358379		STATE LINE STATION-COM ED STATION		IL SPILLS
CHICAGO	S115766739		8259 S. STATE		IL SPILLS
CHICAGO	S115766456		8947 S. STATE		IL SPILLS
CHICAGO	S115501911	CHICAGO, CITY OF	553 SOUTH STATE		IL RGA LUST
CHICAGO	S115515453	PEKIN UNIFORM RENTAL	4101 SOUTH STATE		IL RGA LUST
CHICAGO	S115503803	DEGRAZIA CONSTRUCTION	8947 SOUTH STATE		IL RGA LUST
CHICAGO	S117467424		1550 N STATE ST		IL CHICAGO ENV
CHICAGO	S117457781		10632 S STATE LINE RD		IL CHICAGO ENV
CHICAGO	S115765239		360 N. STATE		IL SPILLS
CHICAGO	1009105369	ADAMS WALLACE D REAR	3119 S STATES		EDR Hist Auto
CHICAGO	S111897367		STATION #3		IL SPILLS
CHICAGO	S112352858		US STEEL SOUTH WORKS		IL SPILLS
CHICAGO	S112354358		US STEEL PAINT ON NORTH AVE		IL SPILLS
CHICAGO	S117525700		739 E STEPHEN A DOUGLAS DR		IL CHICAGO ENV
CHICAGO	S112357310		I-55 STEVENSEN EXP AND DANEN AVE		IL SPILLS
CHICAGO	S112355731		E.B STEVENSON I-55 DAMIEN AVE		IL SPILLS
CHICAGO	S115748838		6201 SOUTH STEWART		IL SPILLS
CHICAGO	S117501889		4500 S STEWART AVE		IL CHICAGO ENV
CHICAGO	S115765756		8301 SOUTH STEWART		IL SPILLS
CHICAGO	S117502609		4551 S STEWART AVE		IL CHICAGO ENV
CHICAGO	S117489885		3300 S STEWART AVE		IL CHICAGO ENV
CHICAGO	S115765356		8301 S. STEWART		IL SPILLS
CHICAGO	S115505053	ENGLEWOOD HIGH SCHOOL	6201 SOUTH STEWART		IL RGA LUST
CHICAGO	S115522119	W2005 CMK REALTY L.L.C.	8301 SOUTH STEWART		IL RGA LUST
CHICAGO	99627482		STOLT HAVEN DOCK CALSAG MI 327.9		ERNS
CHICAGO	S117530830		8600 S STONEY ISLAND AVE		IL CHICAGO ENV
CHICAGO	S115753133		12600 SOUTH STONEY ISLAND		IL SPILLS
CHICAGO	S115726012		11700 S. STONEY ISLAND AV		IL SPILLS
CHICAGO	S115734915		11700 STONEY ISLAND AVE.		IL SPILLS
CHICAGO	S115734387		11700 S. STONEY AVE.		IL SPILLS
CHICAGO	S115757471		12200 SOUTH STONEY ISLAND		IL SPILLS
CHICAGO	S115731637		11700 S. STONEY ISLAND		IL SPILLS
CHICAGO	S115731245		11700 S. STONEY ISLAND AV		IL SPILLS
CHICAGO	S112361867		1200 SOUTH STONEY ISLAND AVENUE		IL SPILLS
CHICAGO	S115731123		11700 S. STONEY ISLAND AV		IL SPILLS
CHICAGO	S115730951		11700 S. STONEY ISLAND AV		IL SPILLS
CHICAGO	S115730747		11700 S. STONEY ISLAND AV		IL SPILLS

City	EDR ID	Site Name	Site Address	Zip	Database(s)
CHICAGO	S115729893		8950 S. STONEY ISLAND		IL SPILLS
CHICAGO	S115726586		11700 S. STONEY ISLAND		IL SPILLS
CHICAGO	S115771867		12200 S. STONEY ISLAND		IL SPILLS
CHICAGO	S115742608		12200 S. STONEY ISLAND AV		IL SPILLS
CHICAGO	S115498895	AUTO ZONE	7600 SOUTH STONEY ISLAND AVE.		IL RGA LUST
CHICAGO	92252272		12500 S STONEY ISLAND CHICAGO STEEL AND PICKEL		ERNS
CHICAGO	S107744336	MISSISSIPPI LIME CO	12200 S STONEY AVE		IL AIRS
CHICAGO	S115503815	DEL RAY FARMS INC.	7520 STONEY ISLAND AVE.		IL RGA LUST
CHICAGO	S115746827		9501 SOUTH STONEY ISLAND		IL SPILLS
CHICAGO	S115731811		11700 S. STONEY ISLAND AV		IL SPILLS
CHICAGO	S115731719		11700 S. STONEY ISLAND AV		IL SPILLS
CHICAGO	S115730727		11700 S. STONEY ISLAND AV		IL SPILLS
CHICAGO	S115730019		11700 S. STONEY ISLAND		IL SPILLS
CHICAGO	S115729070		11800 S. STONEY ISLAND AVE		IL SPILLS
CHICAGO	S115741633		12200 S. STONEY ISLAND AV		IL SPILLS
CHICAGO	S115741132		12200 S. STONEY ISLAND		IL SPILLS
CHICAGO	S115765534		12901 SOUTH STONEY ISLAND		IL SPILLS
CHICAGO	S115739123		1220 S. STONEY ISLAND AVE		IL SPILLS
CHICAGO	S115750052		12100 S. STONEY ISLAND AV		IL SPILLS
CHICAGO	S115735265		8300 S. STONEY ISLAND		IL SPILLS
CHICAGO	S115761264		5748 S. STONEY ISLAND		IL SPILLS
CHICAGO	S115496739	1ST NATIONAL BANK OF CHICAGO	6650 STONEY ISLAND		IL RGA LUST
CHICAGO	S117529578		8300 S STONEY ISLAND		IL CHICAGO ENV
CHICAGO	S117523233		6963 S STONEY ISLAND AVE		IL CHICAGO ENV
CHICAGO	S115518889	SINGER, TED	8720 SOUTH STONEY ISLAND PKWY.		IL RGA LUST
CHICAGO	S115518414	SHELL OIL CO.	8300 SOUTH STONEY ISLAND AVE.		IL RGA LUST
CHICAGO	S115521576	UNIVERSITY OF CHICAGO - DOCTOR'S HOSPITAL	5800 SOUTH STONEY ISLAND		IL RGA LUST
CHICAGO	S115521049	TRUSTEE, OAKBROOK BANK	9501 SOUTH STONEY ISLAND AVE.		IL RGA LUST
CHICAGO	92050602		STONEY ISLAND ROAD		HMIRS
CHICAGO	S115503818	DELANEY HEAD CO.	7169 SOUTH STONEY ISLAND		IL RGA LUST
CHICAGO	S110824930		5800 S STONEY ISLAND		IL SPILLS
CHICAGO	S115741558		10101 SOUTH STONEY ISLAND		IL SPILLS
CHICAGO	S115741016		12200 S. STONEY ISLAND AV		IL SPILLS
CHICAGO	S115740855		7250 STONEY ISLAND AVE.		IL SPILLS
CHICAGO	S115740800		11700 S. STONEY ISLAND AV		IL SPILLS
CHICAGO	S115737767		6650 STONEY ISLAND		IL SPILLS
CHICAGO	S115720841		11700 SOUTH STONEY ISLAND AVE.		IL SPILLS
CHICAGO	S115731240		11700 S. STONEY ISLAND AV		IL SPILLS
CHICAGO	2012029172		12600 SOUTH STONEY ISLAND		ERNS
CHICAGO	97030894		STONEY ISLAND AVE		HMIRS
CHICAGO	S115519141	SOUTH SHORE BANK	7234 SOUTH STONEY ISLAND AVE.		IL RGA LUST
CHICAGO	S115760498		12200 S. STONEY ISLAND AVE		IL SPILLS
CHICAGO	S115744581		11800 SOUTH STONEY AVENUE		IL SPILLS
CHICAGO	S115743684		12200 S STONEY ISLAND AVE		IL SPILLS
CHICAGO	S115731085		12200 S. STONEY ISLAND		IL SPILLS
CHICAGO	S115730976		11700 S. STONEY ISLAND AV		IL SPILLS
CHICAGO	S115755756		11700 STONEY ISLAND AVENUE		IL SPILLS

City	EDR ID	Site Name	Site Address	Zip	Database(s)
CHICAGO	S115728859		11700 S. STONEY ISLAND AV		IL SPILLS
CHICAGO	S115754888		12901 SOUTH STONEY ISLAND		IL SPILLS
CHICAGO	S115727864		11700 S. STONEY AVE.		IL SPILLS
CHICAGO	2012021517		12200 STONEY ISLAND AVE		ERNS
CHICAGO	2001571743		7900 STONEY ISLAND AVE		ERNS
CHICAGO	S115772295		7550 S. STONEY ISLAND AVE.		IL SPILLS
CHICAGO	S115731124		11700 S. STONEY ISLAND AV		IL SPILLS
CHICAGO	S115730960		11700 S. STONEY ISLAND AV		IL SPILLS
CHICAGO	S115730931		11700 S. STONEY ISLAND AV		IL SPILLS
CHICAGO	S115730832		11700 S. STONEY ISLAND AV		IL SPILLS
CHICAGO	S115741709		8555 S. STONEY ISLAND		IL SPILLS
CHICAGO	S115728408		11700 S. STONEY ISLAND AV		IL SPILLS
CHICAGO	S115727211		8720 S. STONEY ISLANDPKWY		IL SPILLS
CHICAGO	S115500707	CALUMET TANK & EQUIPMENT	12440 SOUTH STONEY ISLAND AVE.		IL RGA LUST
CHICAGO	S115498041	AMOCO OIL CO. #5279	6963 SOUTH STONEY ISLAND		IL RGA LUST
CHICAGO	S115523260	YONG, GOON	8555 SOUTH STONEY ISLAND AVE.		IL RGA LUST
CHICAGO	S115742638		12200 S. STONEY ISLAND		IL SPILLS
CHICAGO	S115765268		12200 S STONEY ISLAND AVE.		IL SPILLS
CHICAGO	S115719936		12200 SOUTH STONEY ISLAND		IL SPILLS
CHICAGO	S115733169		11700 S. STONEY ISLAND AV		IL SPILLS
CHICAGO	S115732399		11700 S. STONEY ISLAND AV		IL SPILLS
CHICAGO	S115732192		7234 S. STONEY ISLAND AVE		IL SPILLS
CHICAGO	S115731575		11700 S. STONEY ISLAND AV		IL SPILLS
CHICAGO	S115501823	CHICAGO, CITY OF	10101 SOUTH STONEY ISLAND AVE.		IL RGA LUST
CHICAGO	S115501257	CERES TERMINALS	12600 SOUTH STONEY ISLAND		IL RGA LUST
CHICAGO	S115506854	GLOBE GLASS & MIRROR CO.	8950 SOUTH STONEY ISLAND		IL RGA LUST
CHICAGO	S115505113	EQUILON ENTERPRISES, LLC	7300 SOUTH STONEY ISLAND		IL RGA LUST
CHICAGO	S115749941		12440S STONEY ISLAND AVE		IL SPILLS
CHICAGO	S115746019		8702 SOUTH STONEY ISLAND		IL SPILLS
CHICAGO	S115732465		7169 S. STONEY ISLAND		IL SPILLS
CHICAGO	S115744010		12200 S. STONEY ISLAND AV		IL SPILLS
CHICAGO	S115731061		6963 S. STONEY ISLAND AVE		IL SPILLS
CHICAGO	S115730932		11700 S. STONEY ISLAND AV		IL SPILLS
CHICAGO	S115756727		7600 S. STONEY INLAND AVE.		IL SPILLS
CHICAGO	S115752255		7300 SOUTH STONEY ISLAND		IL SPILLS
CHICAGO	S115725558		11700 S. STONEY ISLAND AV		IL SPILLS
CHICAGO	S115725069		11700 S. STONEY ISLAND		IL SPILLS
CHICAGO	S111879366		11700 S STONEY ISLAND		IL SPILLS
CHICAGO	2007307178		10101 SOUTH STONEY ISLAND		ERNS
CHICAGO	S117492549		3528 N STONY ISLAND AVE		IL CHICAGO ENV
CHICAGO	S115717770		12200 STONY ISLAND AVE.		IL SPILLS
CHICAGO	S111884943		18800 S STONY ISLAND AVE		IL SPILLS
CHICAGO	S117533827		9900 S STONY ISLAND AVE		IL CHICAGO ENV
CHICAGO	S117455838		10000 S STONY ISLAND AVE		IL CHICAGO ENV
CHICAGO	S115500703	CALUMET REALTY	12901 SOUTH STONY ISLAND		IL RGA LUST
CHICAGO	S115730866		11700 S. STONY AVE.		IL SPILLS
CHICAGO	S115725234		11700 S. STONY ISLAND		IL SPILLS

City	EDR ID	Site Name	Site Address	Zip	Database(s)
CHICAGO	S117533555		9605 S STONY ISLAND AVE		IL CHICAGO ENV
CHICAGO	1009075176	BIG	7437 S STONY		EDR Hist Auto
CHICAGO	S117527803		7900 S STONY ISLAND AVE		IL CHICAGO ENV
CHICAGO	S117533323		9500 S STONY ISLAND AVE		IL CHICAGO ENV
CHICAGO	S115500702	CALUMET REALITY	12901 SOUTH STONY ISLAND		IL RGA LUST
CHICAGO	S115774091		12200 S STONY ISLAND		IL SPILLS
CHICAGO	S117464435		13800 S STONY ISLAND AVE		IL CHICAGO ENV
CHICAGO	S111883141		11700 S STONY AVE		IL SPILLS
CHICAGO	92254413		11700 S. STONY ISL. AVE		ERNS
CHICAGO	S117533839		9902 S STONY ISLAND AVE		IL CHICAGO ENV
CHICAGO	S117533342		9501 S STONY ISLAND AVE		IL CHICAGO ENV
CHICAGO	S111890618		1220 S STONY ISLAND AVE		IL SPILLS
CHICAGO	94030914		STONY ISLAND AVE		HMIRS
CHICAGO	S117533835		9901 S STONY ISLAND AVE		IL CHICAGO ENV
CHICAGO	S117533557		9606 S STONY ISLAND AVE		IL CHICAGO ENV
CHICAGO	S117525230		7300 S STONY ISLAND		IL CHICAGO ENV
CHICAGO	S117511733		5508 S STONY ISLAND		IL CHICAGO ENV
CHICAGO	S111885885		11700 S STONY AVE		IL SPILLS
CHICAGO	S112357719		STONY ISLAND AVENUE & 120TH STREET		IL SPILLS
CHICAGO	S115752121		8702 SOUTH STONY ISLAND		IL SPILLS
CHICAGO	S115773337		12200 S. STONY ISLAND		IL SPILLS
CHICAGO	S111882370		11700 S STONY AVE		IL SPILLS
CHICAGO	S115755149		8702 SOUTH STONY ISLAND		IL SPILLS
CHICAGO	98463427		STORAGE TANK ABOVE GROUND / CAUSE UNKNOWN		ERNS
CHICAGO	S115772748		STORM SEWER AT 1712 WEST WARREN		IL SPILLS
CHICAGO	S115521240	U.S. COAST GUARD	94 STREATOR DR.		IL RGA LUST
CHICAGO	S115723503		94 STREATOR DRIVE		IL SPILLS
CHICAGO	2014086247		SOUTH STREET		ERNS
CHICAGO	S115763215		103 RD STREET		IL SPILLS
CHICAGO	2010946025		111 TH STREET		ERNS
CHICAGO	96041154		51 ST STREET		HMIRS
CHICAGO	95120945		51 ST STREET		HMIRS
CHICAGO	1009205340	WEST	63D STREET		EDR Hist Cleaner
CHICAGO	S115757717		506 51ST. STREET, (55TH STREET YARD)		IL SPILLS
CHICAGO	S117506409		500 N STREETER DR		IL CHICAGO ENV
CHICAGO	S115775487		94 STREETER DR		IL SPILLS
CHICAGO	S117515084		588 N STREETER DR		IL CHICAGO ENV
CHICAGO	2013047639		94 STREETER ST		ERNS
CHICAGO	S115751263		8400 SOUTH STUART		IL SPILLS
CHICAGO	S112359469		3720 S. STUART		IL SPILLS
CHICAGO	S112364591		STUART STREET BETWEEN 33RD AND 31ST		IL SPILLS
CHICAGO	S115500811	CARDELL WESTINGHOUSE	8400 SOUTH STUART		IL RGA LUST
CHICAGO	8713142		DA STUART OIL CO		ERNS
CHICAGO	S111902795		8400 S STUART		IL SPILLS
CHICAGO	1009102597	POOLE WM G	7420 STV ISL AV		EDR Hist Auto
CHICAGO	1009102744	ANDERSON RAYMAND W	6830 STV ISL AV		EDR Hist Auto
CHICAGO	1009105941	KARL EDW L	7700 STV ISL AV		EDR Hist Auto

City	EDR ID	Site Name	Site Address	Zip	Database(s)
CHICAGO	1009206124	DELANEY CO	7153 STV ISL AV		EDR Hist Cleaner
CHICAGO	1009215906	MOY WILLIE	6816 STV ISI AV		EDR Hist Cleaner
CHICAGO	1009207048	TEGERLAN M	7029 STV ISL AV		EDR Hist Cleaner
CHICAGO	1009213226	DELANEY HEALD CO	7159 STY ISL AV		EDR Hist Cleaner
CHICAGO	1009097810	NICKERSON W G	73025 STY ISL AV		EDR Hist Auto
CHICAGO	1009101025	LUEDKE HERBERT	7108 STY ISL AV		EDR Hist Auto
CHICAGO	1009205233	STGEORGO CLEANERS DYERS	5752 STY ISL AV		EDR Hist Cleaner
CHICAGO	1009201224	RELIABLE HAND LAUNDRY	6454 STY ISL AV		EDR Hist Cleaner
CHICAGO	1009101048	WOLFF PERCY W	7011 STY ISL AV		EDR Hist Auto
CHICAGO	1009119294	KAMIN GEO W	7417 STY ISL AV		EDR Hist Auto
CHICAGO	1009120074	CUNNINGHAM CO	6212 14 STY ISL AV		EDR Hist Auto
CHICAGO	1009104665	NEW REX GARAGE CO INC	6921 27 STY ISL AV		EDR Hist Auto
CHICAGO	1009117535	BLACKSTONE GARAGE	6729 STY ISL AV		EDR Hist Auto
CHICAGO	1009213947	SHULMAN MAX	7014 STY ISL AV		EDR Hist Cleaner
CHICAGO	1009105922	WOODLEY WM T	5618 STY ISL AV		EDR Hist Auto
CHICAGO	1009102867	SEYMOUR GARAGE INC	7734 STY ISL AV		EDR Hist Auto
CHICAGO	1009210815	SOUTH SHARE WET WASH LAUNDRY	7419 STY ISL AV		EDR Hist Cleaner
CHICAGO	1009103922	HAMILTON BROS	6818 STY ISL AV		EDR Hist Auto
CHICAGO	1009102871	PLAISANCE GARAGE	6022 STY ISL AV		EDR Hist Auto
CHICAGO	1009200232	WING MOY	7020 STY ISL AV		EDR Hist Cleaner
CHICAGO	1009201844	LIBERTY HAND LAUNDRY	6312 STY ISL AV		EDR Hist Cleaner
CHICAGO	1009102700	BJORKLUND CARL H	7150 STY ISL AV		EDR Hist Auto
CHICAGO	1009104073	EDWARDS AUTO SERVICE GARAGE	7646 STY ISL AV		EDR Hist Auto
CHICAGO	1009199490	MOY WM	6816 STY ISL AV		EDR Hist Cleaner
CHICAGO	1009098075	SMITH R G SERVICE STA	6330 STY ISL AV		EDR Hist Auto
CHICAGO	1009097894	GLAZIER JOHN	7906 STY ISL AV		EDR Hist Auto
CHICAGO	1009215136	JACKSON P K SHOE REPAIR SHOP	6719 STY ISL AV		EDR Hist Cleaner
CHICAGO	1009105000	BLOOM CHARLES J	6729 1/2 STY ISL AV		EDR Hist Auto
CHICAGO	1009105787	GOLD CROSS GARAGE CO	6840 STY ISL AV		EDR Hist Auto
CHICAGO	1009103139	STONY ISLAND GARAGE	6830 STY ISL AV		EDR Hist Auto
CHICAGO	1009114644	JACKSON PARK GARAGE	6410 18 STY ISL AV		EDR Hist Auto
CHICAGO	1009123410	ROBERTS WM A	6430 38 STY ISL AV		EDR Hist Auto
CHICAGO	1009203687	ISLAND CLEANING DYEING CO	7611 STY ISL AV		EDR Hist Cleaner
CHICAGO	1009215908	MOY WING	7020 STY ISI AV AND		EDR Hist Cleaner
CHICAGO	1009102462	JACKSON PARK BUICK CO	7134 36 STY ISL AV		EDR Hist Auto
CHICAGO	1009096424	AUTO FILLING STATION	1264 STY ISL AV		EDR Hist Auto
CHICAGO	1009096461	GALLOWAY E RUSSEL	7358 STY ISL AV		EDR Hist Auto
CHICAGO	1009102858	SCUDDER ARTH	6410 STY ISL AV		EDR Hist Auto
CHICAGO	1009097920	DICKMAN ANTHONY	7240 STY ISL AV		EDR Hist Auto
CHICAGO	1009104479	RENAULT SERVICE STATION	6346 STY ISL AV		EDR Hist Auto
CHICAGO	1009115044	RELIABLE AUTO REPAIR SHOP	6410 10 STY ISL AV		EDR Hist Auto
CHICAGO	1009115823	NATH FERDINAND	0800 STY ISL AV		EDR Hist Auto
CHICAGO	1009105309	CLEMENTS WM R	7700 STY ISL AV		EDR Hist Auto
CHICAGO	1009198304	WONG WM	6916 STY ISL AV		EDR Hist Cleaner
CHICAGO	1009114569	MCWHINNEY GEORGE J	8061 STY ISL AV		EDR Hist Auto
CHICAGO	1009204187	SILVERMAN ANNA	6912 STYLE AV		EDR Hist Cleaner
CHICAGO	S115765480		SUB STATION TSS84 ROSEHILL		IL SPILLS

City	EDR ID	Site Name	Site Address	Zip	Database(s)
CHICAGO	S117725006		SUBDIVISION CHILLICOTHE		IL SPILLS
CHICAGO	S117732376		SUBDIVISION CHILLICOTHE,		IL SPILLS
CHICAGO	S111906844		1328 W SUMMIT		IL SPILLS
CHICAGO	S104792906	HUYNH, NAM	1328 WEST SUMMIT		IL LUST
CHICAGO	S115508435	HUYNH, NAM	1328 WEST SUMMIT		IL RGA LUST
CHICAGO	S115752885		5420 W SUNNYSIDE		IL SPILLS
CHICAGO	S117486304		298 W SUNNYSIDE AVE		IL CHICAGO ENV
CHICAGO	S115514891	OLD TOWN SCHOOL OF FOLK MUSIC	2212 WEST SUNNYSIDE		IL RGA LUST
CHICAGO	S112363740		3714 S. SUNNYSIDE		IL SPILLS
CHICAGO	S115722500		3714 WEST SUNNYSIDE STREET		IL SPILLS
CHICAGO	S115753302		2212 W. SUNNYSIDE		IL SPILLS
CHICAGO	S115753239		4820 W. SUNNYSIDE		IL SPILLS
CHICAGO	S115501899	CHICAGO, CITY OF	4820 WEST SUNNYSIDE		IL RGA LUST
CHICAGO	S117504602		4800 W SUNNYSIDE AVE		IL CHICAGO ENV
CHICAGO	S113808456		SUPER SATELITE SYSTEM ACROSS FROM TERMINAL 5 AT O'HARE		IL SPILLS
CHICAGO	S115776473		SUPER SATELITE SYSTEM ACROSS FROM TERMINAL 5		IL SPILLS
CHICAGO	S117459953		1144 W SUPERIOR ST		IL CHICAGO ENV
CHICAGO	S111880128		SUPERIOR ST & FAIRBANKS CT		IL SPILLS
CHICAGO	S115731227		417 W. SUPERIOR		IL SPILLS
CHICAGO	S115747388		4600 SUPERIOR ST./ALLEY		IL SPILLS
CHICAGO	S115522509	WEIMAN CO.	SUPERIOR & ORLEANS ST.		IL RGA LUST
CHICAGO	S115736635		259 EAST SUPERIOR		IL SPILLS
CHICAGO	S115720450		4608 SUPERIOR		IL SPILLS
CHICAGO	S115523665	DEVOE & RAYNOLDS	800 WEST SUPERIOR		IL RGA HWS
CHICAGO	S111875761		SUPERIOR & ORLEANS ST NW CORNER		IL SPILLS
CHICAGO	S115769334		216 E. SUPERIOR		IL SPILLS
CHICAGO	S115759062		1829 N. SUPERIOR ST.		IL SPILLS
CHICAGO	S113267455	GRF INVESTMENTS	SUPERIOR & ORLEANS	60610	IL BOL
CHICAGO	S115737473		1455 W. SUPERIOR		IL SPILLS
CHICAGO	S115514645	NORTHWESTERN UNIVERSITY	259 EAST SUPERIOR		IL RGA LUST
CHICAGO	S115754250		360 W. SUPERIOR		IL SPILLS
CHICAGO	S115759357		2001 WEST SUPERIOR ROAD		IL SPILLS
CHICAGO	S115728626		SUPERIOR ST.&FAIRBANKS CT		IL SPILLS
CHICAGO	S115724255		SUPERIOR & ORLEANS STS.		IL SPILLS
CHICAGO	S115501963	CHILDREN'S MEMORIAL HOSPITAL	216 EAST SUPERIOR		IL RGA LUST
CHICAGO	2006799199		314 WEST SUPPERIOR		ERNS
CHICAGO	1009114309	ZINKE MOTOR SERVICE CO	117 E SUPR		EDR Hist Auto
CHICAGO	1009214799	DUNBAR PANLINO MRS	142 W SUPR		EDR Hist Cleaner
CHICAGO	1009198303	WONG SING	63 W SUPR		EDR Hist Cleaner
CHICAGO	1009115871	SMITH JACOB	473 W SUPR		EDR Hist Auto
CHICAGO	1009205761	SUPERIOR CLEANERS TAILORS	111 W SUPR		EDR Hist Cleaner
CHICAGO	1009105008	BRADY PHILIP F	411 W SUPR		EDR Hist Auto
CHICAGO	1009105940	JOHNSONS WAXING STATION	113 E SUPR		EDR Hist Auto
CHICAGO	1009093921	LOOP SERVICE STA	147 E SUPR		EDR Hist Auto
CHICAGO	S111877245		TAB CHEMICAL COMPANY/4801 S AUSTIN		IL SPILLS
CHICAGO	S115501948	CHICAGO, DEPARTMENT OF AVIATION	TAFT AVENUE & IRVING PARK ROAD		IL RGA LUST
CHICAGO	S115775222		TAFT AVE & IRVING PARK RD		IL SPILLS

City	EDR ID	Site Name	Site Address	Zip	Database(s)
CHICAGO	S112362659		928 TAG O'HARE ARF FACILITY		IL SPILLS
CHICAGO	90181001		928 TAG/ARF FAC.		ERNS
CHICAGO	90183057		928 TAG/ARF FAC.		ERNS
CHICAGO	S115767324		7263 S TALCOTT AVE		IL SPILLS
CHICAGO	S115742880		7432 W TALCOTT		IL SPILLS
CHICAGO	S115516738	RESURRECTION CONVENT	7432 WEST TALCOTT		IL RGA LUST
CHICAGO	97412379		2412 N TALLMAN		ERNS
CHICAGO	S115762705		2212 N. TALMAN		IL SPILLS
CHICAGO	S115744261		4814 NORTH TALMAN STREET		IL SPILLS
CHICAGO	S115775532		3700 N TALMAN		IL SPILLS
CHICAGO	S115747340		3637 TALMAN		IL SPILLS
CHICAGO	S115520673	TILE OUTLET	3637 TALMAN		IL RGA LUST
CHICAGO	S115761502		5838 SOUTH TALMAN STREET		IL SPILLS
CHICAGO	96516458		TANK TRUCK/VALVE ON TANK ACCIDENTALLY OPENED		ERNS
CHICAGO	S112352699		I-83 TANK TRUCK OVERTURNED		IL SPILLS
CHICAGO	879839		RR TANK CAR NO.NATX 29908, RR MILE 510 CHICAGO DIST FORT WAY		ERNS
CHICAGO	98457221		TANK FARM 4		ERNS
CHICAGO	1009205230	RUDNITSKY WOLF	1835 TAVLOR		EDR Hist Cleaner
CHICAGO	S115772071		TAXIWAY-K BETWEEN TAXIWAY T11 & T-12 10000 W. O'HARE DR		IL SPILLS
CHICAGO	S111890880		TAYLOR & HOYNE STS		IL SPILLS
CHICAGO	S115737243		4243 W. TAYLOR		IL SPILLS
CHICAGO	S118150204		413 W TAYLOR ST		IL CHICAGO ENV
CHICAGO	S115723469		855 WEST TAYLOR		IL SPILLS
CHICAGO	S115739385		TAYLOR & HOYNE STREETS		IL SPILLS
CHICAGO	S115747559		840 W. TAYLOR		IL SPILLS
CHICAGO	1009211873	1208 E	2351 TAYLOR AND		EDR Hist Cleaner
CHICAGO	S115521582	UNIVERSITY OF IL @ CHICAGO	1717 WEST TAYLOR		IL RGA LUST
CHICAGO	S112357567		2600 W. TAYLOR IN CHICAGO		IL SPILLS
CHICAGO	S115756074		1717 WEST TAYLOR		IL SPILLS
CHICAGO	1009213833	SHER DAVID	1557 S TAYLOR		EDR Hist Cleaner
CHICAGO	S113808236		TAYLOR & PENN		IL SPILLS
CHICAGO	S111895465		TAYLOR & DES PLAINES		IL SPILLS
CHICAGO	S111913489		TAYLOR ST		IL SPILLS
CHICAGO	S115721022		1601 WEST TAYLOR		IL SPILLS
CHICAGO	S115743975		TAYLOR & DES PLAINES		IL SPILLS
CHICAGO	S115739389		2537 WEST TAYLOR		IL SPILLS
CHICAGO	S115743186		2900 WEST TAYLOR AVENUE		IL SPILLS
CHICAGO	S115776254		TAYLOR & PENN		IL SPILLS
CHICAGO	S115735769		2537 W. TAYLOR		IL SPILLS
CHICAGO	S115760443		3050 W. TAYLOR		IL SPILLS
CHICAGO	S115517652	SARCOL, INC.	3050 WEST TAYLOR		IL RGA LUST
CHICAGO	94372706		TAYLOR AND HOYNE ST		ERNS
CHICAGO	1009210492	BILSKI MARION	1413 TELL PL		EDR Hist Cleaner
CHICAGO	1009215942	LESZCZYNSKI WALTER	1510 TELL PL		EDR Hist Cleaner
CHICAGO	S115770426		C TERMINAL AT O'HARE FIELD		IL SPILLS
CHICAGO	S111218725		TERMINAL 5 GATE M18		IL SPILLS

City	EDR ID	Site Name	Site Address	Zip	Database(s)
CHICAGO	S115767803		TERMINAL FIVE GATE M2		IL SPILLS
CHICAGO	9998081460		TERMINAL PROPERTY		HMIRS
CHICAGO	S109366450		C TERMINAL OHARE FIELD		IL SPILLS
CHICAGO	S111921971		TERMINAL 5 GATE M2		IL SPILLS
CHICAGO	2001030676		TERMINAL 3 GATE H-12		HMIRS
CHICAGO	9999051465		TERMINAL 3 O'HARE AIRPORT		HMIRS
CHICAGO	S115776223		R&L TERMINAL 4359 WEST 36TH ST.		IL SPILLS
CHICAGO	S112352877		TERMINAL IN CHIC. BRIGGS TRANSPORT		IL SPILLS
CHICAGO	S109366336		13700 S TERRY		IL SPILLS
CHICAGO	S111924314		13700 S. TERRY		IL SPILLS
CHICAGO	S115770216		13700 S. TERRY		IL SPILLS
CHICAGO	S115723776		1122 95 TH ST.		IL SPILLS
CHICAGO	S115776130		2150 130 TH STREET		IL SPILLS
CHICAGO	S111900324		THE ELSDON YARD ON 51ST ST		IL SPILLS
CHICAGO	S115748800		THE ELSDON YARD ON 51ST		IL SPILLS
CHICAGO	2008883715		THE MOUTH OF THE CHICAGO RIVER		ERNS
CHICAGO	S115773511		IN THE ALLEY BEHIND 2752 N ELSTON		IL SPILLS
CHICAGO	S115759729		THE ILLINOIS RIVER		IL SPILLS
CHICAGO	2012029616		ON THE RED LINE		ERNS
CHICAGO	S112352427		IN THE CITY OF CHICAGO		IL SPILLS
CHICAGO	872210		IN THE FACTORY THERE		ERNS
CHICAGO	S115754357		4540 W. THOMAS ST.		IL SPILLS
CHICAGO	2000531893		THOMAS STREET	0	ERNS
CHICAGO	S115499550	BETH ANNE FOUNDATION	4950 WEST THOMAS		IL RGA LUST
CHICAGO	S115734729		4950 W. THOMAS		IL SPILLS
CHICAGO	S115746029		4520 WEST THOMAS		IL SPILLS
CHICAGO	S115772603		2413 W. THOMAS		IL SPILLS
CHICAGO	S115724881		4950 W. THOMAS		IL SPILLS
CHICAGO	1009204858	CLEMENS CO	1123 THORNDALE AV		EDR Hist Cleaner
CHICAGO	2012018220		THORNDALE		ERNS
CHICAGO	1009183773	GEMINI FLOORING	555 THORNHILL RD		EDR Hist Cleaner
CHICAGO	1009206209	LAKE SHORE CLEANERS	1112 THRONDL AV		EDR Hist Cleaner
CHICAGO	S115731893		1612 N. THROOP		IL SPILLS
CHICAGO	S115501826	CHICAGO, CITY OF	10400 THROOP ST.		IL RGA LUST
CHICAGO	S115718570		5800 SOUTH THROOP		IL SPILLS
CHICAGO	S115739154		10400 THROOP STREET		IL SPILLS
CHICAGO	S115744065		10403 S THROOP		IL SPILLS
CHICAGO	S117491047		3400 S THROOP ST		IL CHICAGO ENV
CHICAGO	S115718569		5800 SOUTH THROOP		IL SPILLS
CHICAGO	S115752456		2305 THRU 2345 W. WOLFRAM		IL SPILLS
CHICAGO	S115523068	WOLFRAM TOWERS PARTNERSHIP	2305 THRU 2345 WEST WOLFRAM		IL RGA LUST
CHICAGO	98427144		GO TO CARANDOLET AVE GO W. ON 126 ST. TO TERMINAL 2926 EAST		ERNS
CHICAGO	S115728429		I-94 TO I-290 URBAN AREA		IL SPILLS
CHICAGO	S115754690		I-90 TOLL PLAZA/ELGIN EXI		IL SPILLS
CHICAGO	S115755121		I-80 TOLL BOOTH 45		IL SPILLS
CHICAGO	S115509154	ILLINOIS STATE TOLL HWY. AUTHORITY	TOLL PLAZA		IL RGA LUST



City	EDR ID	Site Name	Site Address	Zip	Database(s)
CHICAGO	S111907569		I-80 TOLL BOOTH 45		IL SPILLS
CHICAGO	S112356349		I-94 TOLLWAY MP 62 1/2 SOUTHBOUND LANE		IL SPILLS
CHICAGO	S115751127		11236 TORANCE AVE.		IL SPILLS
CHICAGO	S111878972		13511 S TORENCE		IL SPILLS
CHICAGO	S115744001		11236 SOUTH TORENCE AVE.		IL SPILLS
CHICAGO	S115726935		11236 SOUTH TORENCE AVE.		IL SPILLS
CHICAGO	S115727470		13511 S. TORENCE		IL SPILLS
CHICAGO	99637648		11236 TORRANCE AVE		ERNS
CHICAGO	S115744915		11236 S. TORRANCE AVE.		IL SPILLS
CHICAGO	S115743002		11236 S. TORRANCE AVE.		IL SPILLS
CHICAGO	S115754064		11236 TORRANCE AVE.		IL SPILLS
CHICAGO	S111905597		11236 TORRANCE AVE		IL SPILLS
CHICAGO	S111902659		11236 TORRANCE AVE		IL SPILLS
CHICAGO	S115727113		107 & TORRENCE		IL SPILLS
CHICAGO	S115752424		11236 TORRENCE AVE		IL SPILLS
CHICAGO	S115749924		11236 TORRENCE AVENUE		IL SPILLS
CHICAGO	S112352353		13007 S. TORRENCE AVE		IL SPILLS
CHICAGO	S115518887	SINGER, MIKE	13000 SOUTH TORRENCE		IL RGA LUST
CHICAGO	2011976259		TORRENCE AVE		ERNS
CHICAGO	2014101306		12201 SOUTH TORRENCE		ERNS
CHICAGO	S111891610		122201 TORRENCE		IL SPILLS
CHICAGO	S115775853		13007 S. TORRENCE AVE		IL SPILLS
CHICAGO	S115774108		13227 S. TORRENCE		IL SPILLS
CHICAGO	S117462902		13007 S TORRENCE AVE		IL CHICAGO ENV
CHICAGO	S111901781		11236 TORRENCE AVE (CHICAGO COKE PLANT)		IL SPILLS
CHICAGO	S115743859		11236 TORRENCE AVE.		IL SPILLS
CHICAGO	S115760496		13327 S. TORRENCE / YARD		IL SPILLS
CHICAGO	S113270479	TORRENCE AUTO WRECKERS	9601 TORRENCE	60617	IL BOL
CHICAGO	S111913519		13327 S TORRENCE YARD		IL SPILLS
CHICAGO	S115751178		11236 TORRENCE AVE.		IL SPILLS
CHICAGO	S115750572		11236 TORRENCE AVENUE		IL SPILLS
CHICAGO	S115737986		13000 S. TORRENCE		IL SPILLS
CHICAGO	S115750250		11236 TORRENCE AVE.		IL SPILLS
CHICAGO	S115774625		12600 SOUTH TORRENCE		IL SPILLS
CHICAGO	S115749649		11236 TORRENCE AVENUE		IL SPILLS
CHICAGO	S115756802		11236 S. TORRENCE		IL SPILLS
CHICAGO	S115754196		11236 TORRENCE AVENUE		IL SPILLS
CHICAGO	S111878613		107 & TORRENCE		IL SPILLS
CHICAGO	S115746105		120TH. S. TORRENCE AVE.		IL SPILLS
CHICAGO	S115502964	CONTINENTAL GRAIN	11700 TORRENCE AVE.		IL RGA LUST
CHICAGO	S115757225		11236 SOUTH TORRENCE		IL SPILLS
CHICAGO	S115751266		11236 TORRENCE AVE		IL SPILLS
CHICAGO	S115733601		11700 TORRENCE		IL SPILLS
CHICAGO	S115747257		11236 TORRENCE AVE.		IL SPILLS
CHICAGO	93332215		TORRENCE AVE BRIDGE MILE MARKER 328.1		ERNS
CHICAGO	S111908283		13001-07 S TORRENCE AVE		IL SPILLS
CHICAGO	S115749236		11236 TORRENCE AVE		IL SPILLS

City	EDR ID	Site Name	Site Address	Zip	Database(s)
CHICAGO	S115745771		11236 TORRENCE AVE		IL SPILLS
CHICAGO	S115754359		11236 SOUTH TORRENCE		IL SPILLS
CHICAGO	S115753858		11236 TORRENCE AVE.		IL SPILLS
CHICAGO	S115740115		122201 TORRENCE		IL SPILLS
CHICAGO	S115758902		TORRENCE AVE ABOUT 111TH ST		IL SPILLS
CHICAGO	S111899515		2620 W TOUCHY AV		IL SPILLS
CHICAGO	S115738871		6401 W. TOUGHY AVE.		IL SPILLS
CHICAGO	S111890367		6401 W TOUGHY AVE		IL SPILLS
CHICAGO	S115501699	CHICAGO TRANSIT AUTHORITY	11601 WEST TOUGHY		IL RGA LUST
CHICAGO	S115768910		1360 WEST TOUGHY AVENUE		IL SPILLS
CHICAGO	S112363706		5700 W. TOUGHY AVE.		IL SPILLS
CHICAGO	S115501832	CHICAGO, CITY OF	11601 WEST TOUGHY; O'HARE AIRPORT		IL RGA LUST
CHICAGO	S115732388		TOUHEY & WESTERN		IL SPILLS
CHICAGO	S111883888		TOUHEY & WESTERN		IL SPILLS
CHICAGO	S117519999		6426 W TOUHY AVE		IL CHICAGO ENV
CHICAGO	S117460378		11603 W TOUHY AVE		IL CHICAGO ENV
CHICAGO	S115749392		11601 W. TOUHY AVE.		IL SPILLS
CHICAGO	S112362600		TOUHY & CICERO		IL SPILLS
CHICAGO	S116404886		7231-35 WEST TOUHY		IL SPILLS
CHICAGO	S115511816	LUTHERAN GENERAL MEDICAL GROUP	6000 WEST TOUHY		IL RGA LUST
CHICAGO	S115730143		7706 W. TOUHY		IL SPILLS
CHICAGO	S117460271		11555 W TOUHY AVE		IL CHICAGO ENV
CHICAGO	S115514721	O'HARE MANAGEMENT OFFICE	11601 WEST TOUHY AVE.		IL RGA LUST
CHICAGO	S117455852		10000 W TOUHY AVE		IL CHICAGO ENV
CHICAGO	S115501700	CHICAGO TRANSIT AUTHORITY	11601 WEST TOUHY		IL RGA LUST
CHICAGO	S117886012		11156 W TOUHY AVE		IL CHICAGO ENV
CHICAGO	S115514720	O'HARE DEVELOPMENT PROGRAM	11601 WEST TOUHY AVE.		IL RGA LUST
CHICAGO	S115513892	MULLEN CIRCLE BRAND	3514 WEST TOUHY AVE.		IL RGA LUST
CHICAGO	S115501776	CHICAGO, CITY OF DEPT. OF AVIATION	11601 WEST TOUHY AVE.		IL RGA LUST
CHICAGO	S111914080		TOUHY & PROSPECT ST		IL SPILLS
CHICAGO	S115735808		11601 W. TOUHY AVE.		IL SPILLS
CHICAGO	S115747153		3514 WEST TOUHY		IL SPILLS
CHICAGO	S117460371		11600 W TOUHY AVE		IL CHICAGO ENV
CHICAGO	S117460245		11545 W TOUHY AVE		IL CHICAGO ENV
CHICAGO	S117462416		12521 W TOUHY AVE		IL CHICAGO ENV
CHICAGO	S117458828		11106 W TOUHY AVE		IL CHICAGO ENV
CHICAGO	S117458056		10801 W TOUHY AVE		IL CHICAGO ENV
CHICAGO	S117460377		11601 W TOUHY AVE		IL CHICAGO ENV
CHICAGO	S115722450		5700 WEST TOUHY AVENUE		IL SPILLS
CHICAGO	S117323793		6419 WEST TOUHY		IL SPILLS
CHICAGO	S111883440		11601 W TOUHY (O'HARE INT. AIRPORT)		IL SPILLS
CHICAGO	S115758590		TOUHY AVE. & MOUNT PROSPECT ROAD, HANGER #1		IL SPILLS
CHICAGO	S115730939		11601 W. TOUHY		IL SPILLS
CHICAGO	S115514719	O'HARE DEVELOPMENT PROGRAM	11601 WEST TOUHY AVE.		IL RGA LUST
CHICAGO	S117889164		4500 W TOUHY AVE		IL CHICAGO ENV
CHICAGO	S117460355		1160 W TOUHY AVE		IL CHICAGO ENV
CHICAGO	S115742193		11601 WEST TOUHY AVENUE		IL SPILLS

City	EDR ID	Site Name	Site Address	Zip	Database(s)
CHICAGO	S115720916		TOUHY & CICERO		IL SPILLS
CHICAGO	S115497552	AMERICAN AIRLINES	TOUHY AVE., & MOUNT PROSPECT RD. - HANGER #1		IL RGA LUST
CHICAGO	S115760815		TOUHY AND PROSPECT STS.		IL SPILLS
CHICAGO	S115725908		11601 W. TOUHY AVE.		IL SPILLS
CHICAGO	S115731938		11601 W. TOUHY(O'HARE AP)		IL SPILLS
CHICAGO	S117567048		6419 WEST TOUHY,		IL SPILLS
CHICAGO	S111888456		11601 TOUHY, O'HARE AIRPORT		IL SPILLS
CHICAGO	S116416032		7231-35 WEST TOUHY, CHICAGO		IL SPILLS
CHICAGO	S115501833	CHICAGO, CITY OF	11601 WEST TOUHY; O'HARE AIRPORT		IL RGA LUST
CHICAGO	1009198433	MORGAN K E A K	803 TOWER BLDG		EDR Hist Cleaner
CHICAGO	2000519233		TRACK 5	0	ERNS
CHICAGO	2000544477		TRACKS	0	ERNS
CHICAGO	2001555601		TRAIN DERAILMENT		ERNS
CHICAGO	S112352731		TRAIN DERAILED AT 80TH & WALLCE		IL SPILLS
CHICAGO	S112352484		TRI-ST TOLLWAY I-294 & STEVENSON I-55 EX		IL SPILLS
CHICAGO	S115509118	ILLINOIS STATE TOLL HWY. AUTHORITY (O'HARE EAST)	TRI-STATE TOLLWAY (I-294), NORTH BOUND, MILE POST		IL RGA LUST
CHICAGO	S115509117	ILLINOIS STATE TOLL HWY. AUTHORITY (O'HARE EAST)	TRI-STATE TOLLWAY (I-294), NORTH BOUND, MILE POST 38.0		IL RGA LUST
CHICAGO	S115724048		3330 N. TRIPP		IL SPILLS
CHICAGO	S115508437	HWY. FILM SERVICE INC.	4343 SOUTH TRIPP		IL RGA LUST
CHICAGO	S118240722		4419 S. TRIPP		IL SPILLS
CHICAGO	S115740429		4343 S. TRIPP		IL SPILLS
CHICAGO	1009212551	SUNBRITE WET WASH LAUNDRY	631 S TRLPN		EDR Hist Cleaner
CHICAGO	S115764841		740 N. TROY		IL SPILLS
CHICAGO	S115761101		2141 SOUTH TROY		IL SPILLS
CHICAGO	S115753538		2100 SOUTH TROY		IL SPILLS
CHICAGO	S115732183		2727-53 SOUTH TROY		IL SPILLS
CHICAGO	S115766313		2849 SOUTH TROY		IL SPILLS
CHICAGO	S115740644		2431 S. TROY		IL SPILLS
CHICAGO	2008911883		829 N TROY		ERNS
CHICAGO	S115506862	GM WRECKING INC.	2727-53 SOUTH TROY		IL RGA LUST
CHICAGO	1009204908	PEOPLES CLEANERS DYERS	8648 S TROY		EDR Hist Cleaner
CHICAGO	S115745017		2851 SOUTH TROY		IL SPILLS
CHICAGO	S115754373		3836 N TROY IN ALLEY		IL SPILLS
CHICAGO	S115522757	WHITEWAY SIGN CO.	401 NORTH TRUMBULL		IL RGA LUST
CHICAGO	S117471153		1819 N TRUMBULL AVE		IL CHICAGO ENV
CHICAGO	S115752046		401 NORTH TRUMBULL		IL SPILLS
CHICAGO	S115769309		TSS 089 BEVERLY, 1236 W 105TH ST		IL SPILLS
CHICAGO	2014074787		1340 WEST TULLERTON		ERNS
CHICAGO	1009211183	SCHNTZETR SAMUEL	1250 TURNER AV		EDR Hist Cleaner
CHICAGO	1009095714	CEPAK JOS	3000 TURNER AV		EDR Hist Auto
CHICAGO	1009213554	PESKIND SAML	1211 TURNER AV		EDR Hist Cleaner
CHICAGO	1009105699	FIVEKS GARAGE	2550 TURNER AV		EDR Hist Auto
CHICAGO	1009117454	FIVEIT CHARLES	2550 TURNMR AV		EDR Hist Auto
CHICAGO	S112364035		TWA AIRFREIGHT FACILITY- O'HARE		IL SPILLS
CHICAGO	94364292		UNDER NEATH THE BRIDGE AT MADISON AVE IN THE CHICAGO RIVER		ERNS

City	EDR ID	Site Name	Site Address	Zip	Database(s)
CHICAGO	S112353680		UNDERPASS AT 61ST WALLACE		IL SPILLS
CHICAGO	S112360346		UNICHEM CHEMICAL		IL SPILLS
CHICAGO	S115756337		2205 S UNION		IL SPILLS
CHICAGO	S115722339		613 NORTH UNION		IL SPILLS
CHICAGO	S115521094	TUXEDO JUNCTION	4300 SOUTH UNION		IL RGA LUST
CHICAGO	S115515772	PICKENS KANE MOVING & STORAGE CO.	360 NORTH UNION ST.		IL RGA LUST
CHICAGO	S109550607		UNION AVE		IL SPILLS
CHICAGO	S115760982		UNION PACIFIC RAIL YARD ON CANAL & ARCHER (IMX YARD)		IL SPILLS
CHICAGO	S115751575		4300 SOUTH UNION		IL SPILLS
CHICAGO	S115508745	ILLINOIS BELL TELEPHONE	613 NORTH UNION		IL RGA LUST
CHICAGO	1009211182	SCHNEIDER SARAH MRS	13151 S UNION AV		EDR Hist Cleaner
CHICAGO	S111914369		UNION PACIFIC RAIL YARD ON CANAL AND ARCHER (IMX YARD)		IL SPILLS
CHICAGO	S115747751		360 N. UNION		IL SPILLS
CHICAGO	S115501453	CHICAGO & NORTHEASTERN DISTRICT OF CARPENTERS	2141 SOUTH UNION STREET		IL RGA LUST
CHICAGO	S117466730		1522 N UNION AVE		IL CHICAGO ENV
CHICAGO	S115735437		4100 SOUTH UNION		IL SPILLS
CHICAGO	S115510066	JORITZ, CATHERINE	4100 SOUTH UNION		IL RGA LUST
CHICAGO	S116415407		UNION STATION, 210 S. CANAL ST		IL SPILLS
CHICAGO	1009116570	PERKINS LESTER	13 N UNION AV		EDR Hist Auto
CHICAGO	S117479865		2400 S UNION AVE		IL CHICAGO ENV
CHICAGO	S115747552		360 NORTH UNION STREET		IL SPILLS
CHICAGO	S115763259		2141 S. UNION ST.		IL SPILLS
CHICAGO	S115771794		3700-3702 S UNION		IL SPILLS
CHICAGO	S115741432		5000 SOUTH UNION		IL SPILLS
CHICAGO	S115776757		UNION STATION, 210 S. CANAL ST		IL SPILLS
CHICAGO	S115514374	NOLAN, WILLIAM	3700-3702 SOUTH UNION		IL RGA LUST
CHICAGO	S115515771	PICKENS KANE COMPANIES	360 NORTH UNION		IL RGA LUST
CHICAGO	S115737709		UNITED AIRLINES/KITCHEN		IL SPILLS
CHICAGO	91201187		UNITED AIRLINES OHARE TERMINAL NO. 1		ERNS
CHICAGO	S111889204		UNITED AIRLINES/KITCHEN O'HARE AIRPORT		IL SPILLS
CHICAGO	1009210935	CHICAGO VACUUM CLEANING CO	6310 UNIV		EDR Hist Cleaner
CHICAGO	S112353302		UNIV OF CHICAGO H.S.		IL SPILLS
CHICAGO	S115771597		7122 UNIVERSITY		IL SPILLS
CHICAGO	1009212966	CHOW FRANK	8317 UNIVERSITY AV		EDR Hist Cleaner
CHICAGO	S108047820		UNKNOWN		IL SPILLS
CHICAGO	S108047843		UNKNOWN		IL SPILLS
CHICAGO	S109700127		UNKNOWN		IL SPILLS
CHICAGO	S108047832		UNKNOWN		IL SPILLS
CHICAGO	S108047813		UNKNOWN		IL SPILLS
CHICAGO	S111912652		UNKNOWN		IL SPILLS
CHICAGO	S108047825		UNKNOWN		IL SPILLS
CHICAGO	S108047808		UNKNOWN		IL SPILLS
CHICAGO	S111887120		UNKNOWN		IL SPILLS
CHICAGO	S108047836		UNKNOWN		IL SPILLS
CHICAGO	S111883280		UNKNOWN		IL SPILLS
CHICAGO	S108047803		UNKNOWN		IL SPILLS

City	EDR ID	Site Name	Site Address	Zip	Database(s)
CHICAGO	S108047830		UNKNOWN		IL SPILLS
CHICAGO	S108047794		UNKNOWN		IL SPILLS
CHICAGO	S117534039		UNKNOWN LOCATION ON I-94		IL SPILLS
CHICAGO	S108047828		UNKNOWN		IL SPILLS
CHICAGO	S109167215		UNKNOWN		IL SPILLS
CHICAGO	S111911935		UNKNOWN		IL SPILLS
CHICAGO	S108047795		UNKNOWN		IL SPILLS
CHICAGO	S108047600		UNKNOWN		IL SPILLS
CHICAGO	S111905044		UNKNOWN		IL SPILLS
CHICAGO	S111882598		UNKNOWN		IL SPILLS
CHICAGO	S108047793		UNKNOWN		IL SPILLS
CHICAGO	91226485		USAFR AND AIR GUARD BASE O'HARE AIRPORT BLDG NO.4		ERNS
CHICAGO	8857978		VACANT AREA BET.POLK & TAYLOR E OF CANAL		ERNS
CHICAGO	S112356945		VACINITY OF 135TH AND RIVERDALE		IL SPILLS
CHICAGO	1009212354	SEKERJIAN PAUL	108 W VAH B		EDR Hist Cleaner
CHICAGO	S115497594	AMERICAN LIMOUSINE	1014 WEST VAN BUREN		IL RGA LUST
CHICAGO	1009214182	SAVAGE BERT	2957 VAN B		EDR Hist Cleaner
CHICAGO	1009212960	CHAN JAMES	1409 VAN B		EDR Hist Cleaner
CHICAGO	1009212959	HING Y F	1715 VAN B		EDR Hist Cleaner
CHICAGO	1009205379	SCHARZ AUG	109 W VAN B		EDR Hist Cleaner
CHICAGO	1009201789	BEE HIVE LAUNDRY	2043 W VAN B		EDR Hist Cleaner
CHICAGO	1009203990	ROMANCLLI ROMANELL	1551 W VAN B		EDR Hist Cleaner
CHICAGO	S115721073		1900 WEST VAN BUREN		IL SPILLS
CHICAGO	1009113846	WASER AUTO RADIATOR WORKS	1784 VAN B		EDR Hist Auto
CHICAGO	1009198749	LEE SAM	2833 W VAN B		EDR Hist Cleaner
CHICAGO	1009200082	WESTERN HAND LAUNDRY	2355 W VAN B		EDR Hist Cleaner
CHICAGO	1009102968	THORNE CLAYTON REAR	1240 W VAN B		EDR Hist Auto
CHICAGO	1009202917	MOY ROBT	1623 W VAN B		EDR Hist Cleaner
CHICAGO	1009212955	HING HARRY	1543 VAN B AND 310 WALLACE		EDR Hist Cleaner
CHICAGO	1009205381	SELTZ ALEX C	1451 W VAN B		EDR Hist Cleaner
CHICAGO	1009215183	NATIONAL HAT BLEACHERY	75 W VAN B		EDR Hist Cleaner
CHICAGO	1009216004	VERGOS GUST	1702 VAN B		EDR Hist Cleaner
CHICAGO	1009200167	PARK MORRIS	2007 W VAN B		EDR Hist Cleaner
CHICAGO	1009202021	GOON SING	2432 W VAN B		EDR Hist Cleaner
CHICAGO	1009203569	MILLER LINA MRS	2418 W VAN B		EDR Hist Cleaner
CHICAGO	1009200763	CHAN JAS	1409 W VAN B		EDR Hist Cleaner
CHICAGO	1009103937	HARRISON GARAGE	2519 W VAN B		EDR Hist Auto
CHICAGO	1009201253	CHUNG DEN	1649 W VAN B		EDR Hist Cleaner
CHICAGO	1009213012	CHADWICK CHAS A	1511 VAN B		EDR Hist Cleaner
CHICAGO	1009202113	WING C M	2349 W VAN B		EDR Hist Cleaner
CHICAGO	1009215273	SING MOY	2833 VAN B		EDR Hist Cleaner
CHICAGO	1009211913	ROBINET M CO	2809 VAN B		EDR Hist Cleaner
CHICAGO	1009216106	GERARDINE EDWARD	170 W VAN B		EDR Hist Cleaner
CHICAGO	S115744688		9700 SO. VAN VLISSIGEN		IL SPILLS
CHICAGO	1009211174	SAFETY WET WASH LAUNDRY CO	2931 VAN B		EDR Hist Cleaner
CHICAGO	1009211471	BEE HIVE LAUNDRY CO	2045 VAN B		EDR Hist Cleaner
CHICAGO	1009202018	GOON HARRY	1541 W VAN B		EDR Hist Cleaner

City	EDR ID	Site Name	Site Address	Zip	Database(s)
CHICAGO	1009201396	SING NGIP	2744 W VAN B		EDR Hist Cleaner
CHICAGO	1009201373	SING JIM	1854 W VAN B		EDR Hist Cleaner
CHICAGO	1009212164	CONRAD JOSEPH	158 W VAN B		EDR Hist Cleaner
CHICAGO	1009102322	MILLER ROBT A	1918 W VAN B		EDR Hist Auto
CHICAGO	1009104376	VANBUREN ROBEY GARAGE	1947 W VAN		EDR Hist Auto
CHICAGO	1009102312	MENZEL ERNEST	3008 W VAN B		EDR Hist Auto
CHICAGO	1009212958	HING LEE	2349 VAN B		EDR Hist Cleaner
CHICAGO	S111908778		VAN BUREN & WABASH		IL SPILLS
CHICAGO	1009212356	SELTZ ALEX	1451 VAN B		EDR Hist Cleaner
CHICAGO	1009206482	FINDER SAML	2441 W VAN B		EDR Hist Cleaner
CHICAGO	1009205334	GORDON ARTH A	82 W VAN B		EDR Hist Cleaner
CHICAGO	1009201256	DIN LEE	1745 W VAN B		EDR Hist Cleaner
CHICAGO	1009201178	DREAMLAND LAUNDRY	1706 W VAN B		EDR Hist Cleaner
CHICAGO	1009198728	SAFETY WET WASH LAUNDRY CO	2931 W VAN B		EDR Hist Cleaner
CHICAGO	1009215189	PEPONIS LADAS	74 W VAN B		EDR Hist Cleaner
CHICAGO	1009212951	LEE HARRY	1854 VAN B		EDR Hist Cleaner
CHICAGO	S117475316		206 E VAN BUREN ST		IL CHICAGO ENV
CHICAGO	1009203709	CHOSEOS GUS	1656 W VAN B		EDR Hist Cleaner
CHICAGO	1009201246	CHOW CHAS	1130 W VAN B		EDR Hist Cleaner
CHICAGO	1009211604	BAHENSKY EDWARD	1607 VAN B		EDR Hist Cleaner
CHICAGO	1009102640	FLANDERS AUTO REPAIR SHOP	4117 W VAN B		EDR Hist Auto
CHICAGO	1009200068	VAN BUREN HAND LAUNDRY	1520 W VAN B		EDR Hist Cleaner
CHICAGO	1009116232	HARRISON GARAGES	2517 21 VAN B		EDR Hist Auto
CHICAGO	1009115048	NEWMAN MANDELS	2316 20 VAN B		EDR Hist Auto
CHICAGO	1009102624	ESS BEE SERVICE STATION	2751 W VAN B		EDR Hist Auto
CHICAGO	1009104556	OCONNOR JOHN	2820 W VAN B		EDR Hist Auto
CHICAGO	1009105297	CHICAGO GREASING PALACE	2711 W VAN B		EDR Hist Auto
CHICAGO	1009115043	RELIABLE AUTO RADIATOR WORKS	1204 W VAN B		EDR Hist Auto
CHICAGO	S111896178		9700 S VAN VLISSIGEN		IL SPILLS
CHICAGO	1009102625	ESTERLUND HENRY L	2451 W VAN B		EDR Hist Auto
CHICAGO	1009215218	SAVAGES BERTRAM	3302 W VAN B		EDR Hist Cleaner
CHICAGO	1009205142	BRUNNER EMIL C	2132 W VAN B		EDR Hist Cleaner
CHICAGO	1009200207	JUNG CHARLIE	2155 W VAN B		EDR Hist Cleaner
CHICAGO	1009117446	FALLEN EDWARD	3017 VAN B		EDR Hist Auto
CHICAGO	1009114544	SMITH GEORGE L	2720 VAN B		EDR Hist Auto
CHICAGO	1009200248	SCHMIDT HERMAN J	107 W VANB R207		EDR Hist Cleaner
CHICAGO	1009206336	TEMPLETON JOS M	1759 W VANB		EDR Hist Cleaner
CHICAGO	S111879524		2630 W VANBURAN		IL SPILLS
CHICAGO	S115728022		2630 W. VANBURAN		IL SPILLS
CHICAGO	S115728561		1014 W. VANBUREN		IL SPILLS
CHICAGO	S115759353		71 W. VANBUREN ST.		IL SPILLS
CHICAGO	S111888140		VANBUREN & ASHLAND		IL SPILLS
CHICAGO	S115725056		1030 W. VANBUREN		IL SPILLS
CHICAGO	S115736642		VANBUREN AND ASHLAND		IL SPILLS
CHICAGO	S115510323	KEATING DEVELOPMENT GROUP	1000 WEST VANBUREN ST.		IL RGA LUST
CHICAGO	S115518496	SHELL OIL PRODUCTS US	1160 WEST VANBUREN ST.		IL RGA LUST
CHICAGO	S115497929	AMOCO OIL CO. #18576	VANBUREN & ASHLAND		IL RGA LUST

City	EDR ID	Site Name	Site Address	Zip	Database(s)
CHICAGO	1009216033	QUONG LEE	3003 VANT B		EDR Hist Cleaner
CHICAGO	S107740680	CHA-LE CLAIRE COURTS, RH-2	VARIOUS		IL AIRS
CHICAGO	1009103883	HONORE GARAGE	1838 W VAU B		EDR Hist Auto
CHICAGO	S115718985		VERMONT & ASHLAND		IL SPILLS
CHICAGO	S117463414		13200 S VERNON AVE		IL CHICAGO ENV
CHICAGO	S117463594		13276 S VERNON AVE		IL CHICAGO ENV
CHICAGO	1009120957	VERNON AVENUE GARAGE CORP	6813 VERNON AV		EDR Hist Auto
CHICAGO	S115759065		9431 S. VERNON		IL SPILLS
CHICAGO	S117463978		13421 S VERNON AVE		IL CHICAGO ENV
CHICAGO	S117463931		13400 S VERNON AVE		IL CHICAGO ENV
CHICAGO	S117463983		13429 S VERNON AVE		IL CHICAGO ENV
CHICAGO	S117463697		13316 S VERNON AVE		IL CHICAGO ENV
CHICAGO	S115771023		10;000 VESSIE COLEMAN DRRIVE		IL SPILLS
CHICAGO	2000532134		VICINITY OF 49TH	0	ERNS
CHICAGO	S115720614		4100 WEST VICTORIA		IL SPILLS
CHICAGO	1009114429	VINCENNES FILLING STA	7517 VINCENES AV		EDR Hist Auto
CHICAGO	S115513605	MONTEREY GAS MINI MART	1201 SOUTH VINCENNES AVENUE		IL RGA LUST
CHICAGO	S115746355		10658 SOUTH VINCENNES		IL SPILLS
CHICAGO	S115741818		7936 S. VINCENNES		IL SPILLS
CHICAGO	S115753658		11816 S. VINCENNES		IL SPILLS
CHICAGO	S115513547	MOHSIN, MOHAMMED	8654 VINCENNES		IL RGA LUST
CHICAGO	S115498492	APOSTOLIC ASSEMBLY CHURCH	10658 SOUTH VINCENNES		IL RGA LUST
CHICAGO	S115508026	HILL, JOHN	7936 SOUTH VINCENNES		IL RGA LUST
CHICAGO	S115761396		8654 S. VINCENNES		IL SPILLS
CHICAGO	S115523396	4340 SOUTH VINCENNES AVENUE	4340 SOUTH VINCENNES		IL RGA HWS
CHICAGO	S115513604	MONTEREY GAS MINI MART	1201 SOUTH VINCENNES AVE.		IL RGA LUST
CHICAGO	S115749379		9858 S. VINCENNES ST.		IL SPILLS
CHICAGO	S117480019		2409 S VINCENNES AVE		IL CHICAGO ENV
CHICAGO	1009097695	STANKUS BROS	118868 VINCENNES AV		EDR Hist Auto
CHICAGO	S117457849		10658 S VINCENNES		IL CHICAGO ENV
CHICAGO	S115746470		10658 S. VINCENNES		IL SPILLS
CHICAGO	S115737269		11163 S. VINCENNES		IL SPILLS
CHICAGO	S115501731	CHICAGO TRANSIT AUTHORITY	7801 SOUTH VINCENNES		IL RGA LUST
CHICAGO	S115509323	INTERSTATE BRANDS CORP.	7816 SOUTH VINCENNES		IL RGA LUST
CHICAGO	S115497808	AMOCO OIL CO. #15502	11163 SOUTH VINCENNES		IL RGA LUST
CHICAGO	S117455677		10 S VINCENNES AVE		IL CHICAGO ENV
CHICAGO	1009102763	AUBURN PARK GARAGE	7431 33 VINCENNES		EDR Hist Auto
CHICAGO	S115729856		7801 S. VINCENNES		IL SPILLS
CHICAGO	S115739501		7602 VINCENNES		IL SPILLS
CHICAGO	S115720374		4340 SOUTH VINCENNES		IL SPILLS
CHICAGO	S115506257	FRIEDMAN, BEATRICE	9858 SOUTH VINCENNES ST.		IL RGA LUST
CHICAGO	S117507295		5057 S VINCENNES AVE		IL CHICAGO ENV
CHICAGO	S115500028	BP PRODUCTS NORTH AMERICA, INC.	8654 VINCENNES		IL RGA LUST
CHICAGO	S115498493	APOSTOLIC ASSEMBLY OF CHRIST	10708 SOUTH VINCENNES		IL RGA LUST
CHICAGO	S115497950	AMOCO OIL CO. #18686	7114 VINCENNES AVE.		IL RGA LUST
CHICAGO	1009095811	DELUKE SERVICE STA	11018 VINCENNOS AV		EDR Hist Auto
CHICAGO	S115717470		1201 S. VINCENNS		IL SPILLS

City	EDR ID	Site Name	Site Address	Zip	Database(s)
CHICAGO	S112363980		7816 S. VINCENSE		IL SPILLS
CHICAGO	1009073381	DOOLEY BROTHERS TOWING & AUTO REPAIR	8517 ST VINCENTS DR		EDR Hist Auto
CHICAGO	1009184527	BLAIR CLNRS	7320 ST VINCENTS DR		EDR Hist Cleaner
CHICAGO	S111876993		VINCENNVILLE YARDS		IL SPILLS
CHICAGO	S112362196		4340 SOUTH VINCINNES		IL SPILLS
CHICAGO	S115722854		7816 SOUTH VINCINNES		IL SPILLS
CHICAGO	S115722426		1721 NORTH VINE		IL SPILLS
CHICAGO	S115739495		4764 N. VIRGINIA		IL SPILLS
CHICAGO	2010930071		VITRAN EXPRESS // AROUND DOOR 32-28		ERNS
CHICAGO	1009096117	PETERSEN GEO	11170 VOMCEMMES AV		EDR Hist Auto
CHICAGO	1009104561	OHIO PARKSIDE GARAGE	5634 48 W OHIO		EDR Hist Auto
CHICAGO	1009105348	FULLERTON WM	1821 65 W 33D PL		EDR Hist Auto
CHICAGO	1009102487	KUPPERMAN BERNARD	2048 58 W GRAND		EDR Hist Auto
CHICAGO	1009105094	MANSFIELD MOTOR SALES GARAGE	5846 40 W DIV		EDR Hist Auto
CHICAGO	1009110353	PETER GRACE F	S W OPR W GRAND AND WESTERN AV		EDR Hist Auto
CHICAGO	1009105565	MARSHALL YORECK	4336 40 W DIV		EDR Hist Auto
CHICAGO	1009211672	FUNK FREDERICK G	740 44 W 47TH		EDR Hist Cleaner
CHICAGO	S115746136		3148-56 56 W 80TH STREET		IL SPILLS
CHICAGO	1009105063	LIBERTY GARAGE	3638 44 W HARR		EDR Hist Auto
CHICAGO	1009102734	THOMASSEN HARRY	506 8 W 103D		EDR Hist Auto
CHICAGO	1009204069	CONSOLIDATED CLEANING CA	1607 1/2 W VAN B		EDR Hist Cleaner
CHICAGO	1009198161	VANBUREN LAUNDRY CO	3523 29 W HARR		EDR Hist Cleaner
CHICAGO	1009205286	WENTWORTH CLEANERS	811 1/2 W 62D		EDR Hist Cleaner
CHICAGO	1009103612	GRAND VIEW GARAGE	6034 40 W GRAND AV		EDR Hist Auto
CHICAGO	1009113867	SOUTH WEST NATIONAL AUTO REPAIRS	2523 25 W 65TH		EDR Hist Auto
CHICAGO	S116404982		1907 -1909 W ADAMS		IL SPILLS
CHICAGO	1009103939	HARRISON KEDZIE GARAGE	3131 41 W HARR		EDR Hist Auto
CHICAGO	1009201345	LEADER LAUNDRY CO	1633 1645 W 43D		EDR Hist Cleaner
CHICAGO	1009103926	HANNEMAN ROY	3847 49 W OHGO AV		EDR Hist Auto
CHICAGO	1009103898	INDEPENDENCE GARAGE	3818 20 W RSVLT RD		EDR Hist Auto
CHICAGO	1009102981	SHUTAN RALPH	1932 34 W DIV		EDR Hist Auto
CHICAGO	1009102447	HOSKINS THOMAS T CO	56 62 W ILL		EDR Hist Auto
CHICAGO	1009105029	KEELER GARAGE	4206 4208 W MAD		EDR Hist Auto
CHICAGO	1009201982	GARDEN CITY LAUNDRY	3323 33 W HARR		EDR Hist Cleaner
CHICAGO	1009198143	STRAND STANDARD LAUNDRY	2621 31 W CHGO AV		EDR Hist Cleaner
CHICAGO	1009096902	HAMLIN SUPER SERVICE STA	3801 11 W 22D		EDR Hist Auto
CHICAGO	1009216002	TURNER HAT BEACHING CO	24 26 W WASHN		EDR Hist Cleaner
CHICAGO	S116416189		1907 -1909 W ADAMS,		IL SPILLS
CHICAGO	1009201180	EAGLE WET WASH LAUNDRY	2740 50 W RSVLT RD		EDR Hist Cleaner
CHICAGO	1009200264	WILLIAMS WM	1662 1/2 W MAD		EDR Hist Cleaner
CHICAGO	1009215137	JAMES THOS	8 1/2 W VAN B		EDR Hist Cleaner
CHICAGO	1009104101	DAVISEN CARTAGE CO	534 36 W 59TH		EDR Hist Auto
CHICAGO	1009105115	KILDARE GARAGE	4313 21 W HARR		EDR Hist Auto
CHICAGO	1009121356	KOL VAN GARAGE	4531 39 W VAN B		EDR Hist Auto
CHICAGO	1009105686	FENDERS GARAGE	330 332 W 63D		EDR Hist Auto
CHICAGO	1009104367	UNION PARK GARAGE	1625 33 W LAKE		EDR Hist Auto
CHICAGO	1009103329	MCGUIRE JAS F	3543 5 W HARR		EDR Hist Auto



City	EDR ID	Site Name	Site Address	Zip	Database(s)
CHICAGO	1009122655	GRAEMERE GARAGE	3341 59 W LAKE		EDR Hist Auto
CHICAGO	S111908034		I-290 W NEAR EXIT 24		IL SPILLS
CHICAGO	S112354895		600 FT W OF I-94 & 600 FT. S OF 150TH ST		IL SPILLS
CHICAGO	1009201344	LAWNDALE CRAWFORD LAUNDRY CO	3334 38 W 38TH		EDR Hist Cleaner
CHICAGO	1009102925	JOHNSON JACK	1150 52 W JACKSON BLVD		EDR Hist Auto
CHICAGO	1009201993	GREAT WESTERN LAUNDRY CO	2125 47 W MAD		EDR Hist Cleaner
CHICAGO	1009205325	GOLDBERG HARRY	4752 N W WHIPPLE		EDR Hist Cleaner
CHICAGO	S112352905		N W RR YARD TANK CAR LEAKING		IL SPILLS
CHICAGO	1009105935	CROWN AUTO LAUNDRY	30 34 W GRFLD BLVD		EDR Hist Auto
CHICAGO	1009095668	FODGE LAWRENCE M	133 02 W VAN B		EDR Hist Auto
CHICAGO	1009105910	PONCHER MORRIS	1633 35 W RSVLT RD		EDR Hist Auto
CHICAGO	1009104058	DOR NOR GARAGE	1936 42 W RSVLT RD		EDR Hist Auto
CHICAGO	1009201067	GLICKMAN BENJ	3626 1/2 W RSVLT RD		EDR Hist Cleaner
CHICAGO	1009104552	PIGOWNSKI WALTER E	2908 10 W 22D		EDR Hist Auto
CHICAGO	1009212222	KENWOOD CLEANING WORKS	740 744 W 47TH		EDR Hist Cleaner
CHICAGO	1009104968	WEST PARK GARAGE	3609 10 W HARR		EDR Hist Auto
CHICAGO	1009198163	VICTORY WET WASH LAUNDRY	3105 17 W HARR		EDR Hist Cleaner
CHICAGO	1009102457	INDALE GARAGE	3707 21 W HARR AV		EDR Hist Auto
CHICAGO	1009102641	FODGE LAWERNCE M	1300 2 W VAN B		EDR Hist Auto
CHICAGO	1009202735	MOY JOE	556 1/2 W MAD		EDR Hist Cleaner
CHICAGO	1009212825	SAM SING	H4090 W 2TTH		EDR Hist Cleaner
CHICAGO	1009102982	SIMON NICKOLAS	3335 37 W MAD		EDR Hist Auto
CHICAGO	1009105314	COLE SERVICE STATION	3653 3655 W 63D		EDR Hist Auto
CHICAGO	1008128084	BELL FINER FUELS	4058 4116 W PETERSON AVE		IL AIRS
CHICAGO	1009213555	PINSKY SAML	3447 1/2 W MAD		EDR Hist Cleaner
CHICAGO	1009120470	THREE STARS GARAGE	3348 54 W CHGO AV		EDR Hist Auto
CHICAGO	1009103679	TOWNE NORMAN C	1303 07 W JACKSON BLVD		EDR Hist Auto
CHICAGO	1009205474	KATSIKAS ANDREW	2357 1/2 W VANB		EDR Hist Cleaner
CHICAGO	1009105598	JEWEL GARAGE	5806 14 W RSVLT RD		EDR Hist Auto
CHICAGO	1009098064	SHELDEN HEIGHTS SERVICE STA	332 W		EDR Hist Auto
CHICAGO	1009201154	MONARCH LAUNDRY CO	132 140 W 11TH		EDR Hist Cleaner
CHICAGO	1009105265	AUTO CONSTRUCTION REPAIR CO	1442 8 W VAN B		EDR Hist Auto
CHICAGO	1009204871	BURSCK ISIDORE	3930 1/2 W MAD		EDR Hist Cleaner
CHICAGO	1009105116	KILDARE ROOSEVELL GARAGE	4234 40 W RSVLT RD		EDR Hist Auto
CHICAGO	S112359630		I-90 W. - 100' W. OF ADDISON ST.		IL SPILLS
CHICAGO	S115739264		3021 W.36TH ST.		IL SPILLS
CHICAGO	S115496504	SRS NORTH LOT*(ACTIVE)	1230 W.42ND ST.		IL RGA LF
CHICAGO	S115496488	SHRED-ALL RECYCLING SYSTEMS TRANSFER STATION* (ACTIVE)	1231 W.42ND ST.		IL RGA LF
CHICAGO	S115723755		3434 W.51ST ST.		IL SPILLS
CHICAGO	S115724617		3434 W.51ST ST.		IL SPILLS
CHICAGO	S115735981		2800 W.55TH ST.		IL SPILLS
CHICAGO	S115732350		5035 W.55TH ST, MIDWAY AP		IL SPILLS
CHICAGO	S115724240		6400 W.63RD ST.		IL SPILLS
CHICAGO	S115724634		3555 W.ADDISON		IL SPILLS
CHICAGO	S115723729		5400 W.BELMONT		IL SPILLS
CHICAGO	S115734858		2200 W.CAMPBELL PARKWAY		IL SPILLS

City	EDR ID	Site Name	Site Address	Zip	Database(s)
CHICAGO	S115496380	PLANET RECOVERY TRANSFER STATION (ACTIVE)	1750-1850 W.CARROLL AVE.		IL RGA LF
CHICAGO	S115496265	MIDTOWN TRANSFER(ACTIVE)	1220 W.CARROLL AVE.		IL RGA LF
CHICAGO	S115773042		2543 W.COLUMBUS AVE. / LANDERS RAILYARD		IL SPILLS
CHICAGO	S115731693		2529 W.CORTLAND ST./ALLEY		IL SPILLS
CHICAGO	S115729218		5049 W.DIVERSERY		IL SPILLS
CHICAGO	S115723963		3201 W.DIVERSEY		IL SPILLS
CHICAGO	S115732718		5201 W.FLOURNOY		IL SPILLS
CHICAGO	S115729247		2357 W.FULLERTON		IL SPILLS
CHICAGO	S115723848		6421 W.FULLERTON AVE		IL SPILLS
CHICAGO	S115724770		2247 W.GARFIELD		IL SPILLS
CHICAGO	S115723800		2448 W.GRAND AVE.		IL SPILLS
CHICAGO	S115724545		3801 W.HARRISON		IL SPILLS
CHICAGO	S115736750		707 W.HARRISON STREET		IL SPILLS
CHICAGO	S115723868		6716 W.HIGGINS		IL SPILLS
CHICAGO	S115729432		4325 W.IRVING PARK ROAD		IL SPILLS
CHICAGO	S115729281		3960 W.IRVING PARK & PULA		IL SPILLS
CHICAGO	S115724766		2800 W.IRVING PARK RD		IL SPILLS
CHICAGO	S115724511		9 W.KINZIE ST.		IL SPILLS
CHICAGO	S115723821		1500 W.KOSTNER		IL SPILLS
CHICAGO	S115775541		1048 W.MADISON ST.		IL SPILLS
CHICAGO	S115496257	MEDILL MATERIAL RECOVERY & RECYCLING FACILITY (ACTIVE)	1633 W.MEDILL AVE.		IL RGA LF
CHICAGO	S115728421		2000 W.MONTROSE		IL SPILLS
CHICAGO	S115723908		1533 W.NORTH AVE.		IL SPILLS
CHICAGO	S115724565		1525 W.NORTH AVE.		IL SPILLS
CHICAGO	S115735245		4350 W.ROOSEVELT ROAD		IL SPILLS
CHICAGO	S115723990		320 W.SCOTT ST.		IL SPILLS
CHICAGO	S115740261		I290 W/B E OF ASHLAND AVE		IL SPILLS
CHICAGO	1009209968	SOUTH SIDE LAUNDRY CO	2820 S WAB AV		EDR Hist Cleaner
CHICAGO	1009199761	WOUTERS LAUNDRY	2537 S WAB AV		EDR Hist Cleaner
CHICAGO	1009093918	LITWILER JAS	2837 S WAB AV		EDR Hist Auto
CHICAGO	1009119767	INTERNATIONAL AUTO REPAIR WORKS	2002 S WAB AV		EDR Hist Auto
CHICAGO	1009202002	BROOKMOUNT LAUNDRY	3747 S WAB AV		EDR Hist Cleaner
CHICAGO	1009117559	CHICAGO MOTOR CAR CO SERVICE STATION	2340 S WAB AV		EDR Hist Auto
CHICAGO	1009102637	FISHBAUGH GROVER C	2721 S WAB AV		EDR Hist Auto
CHICAGO	1009203537	ANGELO ANTONIO	712 S WAB AV		EDR Hist Cleaner
CHICAGO	1009095952	WESTWOOD OIL CO	5 S WAB AV		EDR Hist Auto
CHICAGO	1009117548	DASHIELL MOTOR CO	2557 S WAB AV		EDR Hist Auto
CHICAGO	1009200263	WEHLE PETER	2131 S WAB AV		EDR Hist Cleaner
CHICAGO	1009116525	OLIVER GRIMNELL F CO	2502 S WAB AV		EDR Hist Auto
CHICAGO	1009098051	TERMINAL FILLING STA	1140 S WAB AV		EDR Hist Auto
CHICAGO	1009123399	TRINDL CO	2917 S WAB AV		EDR Hist Auto
CHICAGO	1009103619	ADVANCE AUTO RADIATOR CO	1231 S WAB		EDR Hist Auto
CHICAGO	1009200546	CHICAGO HAT MFG BLEACHING CO	175 N WAB AV		EDR Hist Cleaner
CHICAGO	1009119288	JONES JOHNSON INC	2820 S WAB AV		EDR Hist Auto
CHICAGO	1009115049	NEW STAR AUTO METAL WORKS	1718 S WAB AV		EDR Hist Auto
CHICAGO	1009112846	APEX MOTOR FUEL CO	720 S WAB AV		EDR Hist Auto

City	EDR ID	Site Name	Site Address	Zip	Database(s)
CHICAGO	1009102331	COLISEUM GARAGE	1522 S WAB AV		EDR Hist Auto
CHICAGO	1009105327	BLITZ AUTO RADIATOR CO	2012 S WAB AV		EDR Hist Auto
CHICAGO	1009116315	KUCHNE OSCAR E	1484 S WAB AV		EDR Hist Auto
CHICAGO	1009116393	SURBEL HENRY	2210 S WAB AV		EDR Hist Auto
CHICAGO	1009105364	A F MFG CO	2314 S WAB AV		EDR Hist Auto
CHICAGO	1009209399	WOUTERS LAUNDRY	2337 S WAB AV		EDR Hist Cleaner
CHICAGO	1009116848	A 1 AUTO REPAIR SHOP	3149 S WAB AV		EDR Hist Auto
CHICAGO	1009104881	B M RADIATOR CO	1246 S WAB AV		EDR Hist Auto
CHICAGO	1009104099	DAVIS CO THE	7050 S WAB AV		EDR Hist Auto
CHICAGO	1009200261	WABASH MASTER SHOP	532 S WAB AV		EDR Hist Cleaner
CHICAGO	1009117433	GUARANTEE AUTO ELECTRIC CO	1840 S WAB		EDR Hist Auto
CHICAGO	1009102856	SCHULZE BAKING CO	2400 S WAB AV		EDR Hist Auto
CHICAGO	1009215118	LENDNER LAUNDRY CO	4235 10 WAB AN		EDR Hist Cleaner
CHICAGO	1009103191	DETTMAN ROBINSON	2409 S WAB AV		EDR Hist Auto
CHICAGO	1009103935	HARNIS HENRY	R5027 WAB AV		EDR Hist Auto
CHICAGO	1009119765	ILLINOIS ELECTRIC VEHICLE REPAIR SHOP	2905 S WAB AV		EDR Hist Auto
CHICAGO	1009216102	WEHLE PETER	2135 S WAB AV		EDR Hist Cleaner
CHICAGO	1009210349	CAPES ABRAHAM	838 S WAB AV		EDR Hist Cleaner
CHICAGO	1009116829	ARROW RADIATOR CO	2029 S WAB AV		EDR Hist Auto
CHICAGO	1009119297	KASTNAR WERNER	1610 S WAB AV		EDR Hist Auto
CHICAGO	1009114593	PROGRESSIVE WINDSHIELD CO	1018 S WAB AV		EDR Hist Auto
CHICAGO	1009102865	SEVENTH STREET GARAGE	710 S WAB AV		EDR Hist Auto
CHICAGO	1009116547	MEIZENBERG ISAAC	1231 S WAB AV		EDR Hist Auto
CHICAGO	1009117513	DUNCAN HARRY	4746 S WAB AV		EDR Hist Auto
CHICAGO	1009205034	WEBER DAVID	37 S WAB AV R301		EDR Hist Cleaner
CHICAGO	1009116809	CHICAGO AUTO PAINTING CO	2540 S WAB		EDR Hist Auto
CHICAGO	1009118356	BARGER I E	6745 S WAB AV		EDR Hist Auto
CHICAGO	1009210748	ORIGINAL HAND LAUNDRY	1805 S WAB AV		EDR Hist Cleaner
CHICAGO	1009103771	MARMON AUTHORIZED SERVICE CO	2241 S WAB AV		EDR Hist Auto
CHICAGO	1009116511	SERVICE TIRE REPAIR SHOP	2124 S WAB		EDR Hist Auto
CHICAGO	1009102424	LARSON ALBERT L	3429 S WAB AV		EDR Hist Auto
CHICAGO	1009096324	WINDHAM ECHOLS	3541 S WAB AV		EDR Hist Auto
CHICAGO	1009105257	ARROW RADIATOR REPAIR CO	2114 S WAB AV		EDR Hist Auto
CHICAGO	1009210743	PAYNES LAUNDRY	2409 S WAB AV		EDR Hist Cleaner
CHICAGO	1009198137	SOUTH SIDE LAUNDRY CO	2816 S WAB AV		EDR Hist Cleaner
CHICAGO	1009102757	ART GARAGE	5437 S WAB AV		EDR Hist Auto
CHICAGO	1009206320	ADAMS PIGOTT CO	3141 S WAB AV		EDR Hist Cleaner
CHICAGO	1009118352	BACON SON	4946 S WAB		EDR Hist Auto
CHICAGO	1009096000	WABASH AUTO LAUNDRY GREASING STA	2121 S WAB AV		EDR Hist Auto
CHICAGO	1009205728	BETZOLD BROS	5 S WAB AV R815		EDR Hist Cleaner
CHICAGO	1009200057	CHICAGO TOWEL LAUNDRY CO	2333 S WAB		EDR Hist Cleaner
CHICAGO	1009198276	WO LEE	1728 S WAB AV		EDR Hist Cleaner
CHICAGO	1009116399	THURMAN JESSE REAR	4527 S WAB AV		EDR Hist Auto
CHICAGO	1009214797	DOMESATIC TOWEL SUPPLY CO	118 S WAB		EDR Hist Cleaner
CHICAGO	1009096727	BACON ERNEST	4859 S WAB AV		EDR Hist Auto
CHICAGO	1009103120	WABASH NINTH STREET GARAGE	916 S WAB		EDR Hist Auto
CHICAGO	1009095980	POWELL SERVICE STA	4600 S WAB AV		EDR Hist Auto

City	EDR ID	Site Name	Site Address	Zip	Database(s)
CHICAGO	1009103118	WABASH GARAGE	5522 S WAB AV		EDR Hist Auto
CHICAGO	1009120936	NASH HENRY E	1306 S WAB AV		EDR Hist Auto
CHICAGO	1009102738	AMERICAN GIANTS GARAGE	5900 S WAB AV		EDR Hist Auto
CHICAGO	1009116566	PENN ANDREW	3107 S WAB AV		EDR Hist Auto
CHICAGO	1009112843	AGNI MOTOR FUEL CO	1919 S WAB		EDR Hist Auto
CHICAGO	1009115004	SKINMER ARTHUR J	215 S WAB AV		EDR Hist Auto
CHICAGO	1009096001	WABASH FILLING STA	1934 S WAB AV		EDR Hist Auto
CHICAGO	1009118325	BRADY BROS	2618 S WAB AV		EDR Hist Auto
CHICAGO	1009116548	MILLAR WHEEL WORKS	2111 S WAB AV		EDR Hist Auto
CHICAGO	1009203659	PUSHAMAN BROS	16 S WAB		EDR Hist Cleaner
CHICAGO	1009210389	PEERLESS RUG CLEANERS	3027 S WAB AV		EDR Hist Cleaner
CHICAGO	1009105324	GRINNELL OLIVER MFG CO	2532 S WAB AV		EDR Hist Auto
CHICAGO	S115726382		2213 W. WABANSIA		IL SPILLS
CHICAGO	S115758588		2255 WEST WABANSIA		IL SPILLS
CHICAGO	S113269439	IA BERKSON METAL CO	1500 WABANSIA AVE	60622	IL BOL
CHICAGO	S115737833		2155 WABANSIA		IL SPILLS
CHICAGO	S115758505		2255 WEST WABANSIA		IL SPILLS
CHICAGO	S115504550	ECONOMY ELECTOR	2213 WEST WABANSIA		IL RGA LUST
CHICAGO	S117522030		6736 W WABANSIA AVE		IL CHICAGO ENV
CHICAGO	1014201620	I.A. BERKSON METAL CO.	1500 WABANSIA		LEAD SMELTERS
CHICAGO	S115743088		1843 WEST WABANSIA		IL SPILLS
CHICAGO	S115515670	PETROZEINI, JIM	2155 WABANSIA		IL RGA LUST
CHICAGO	S115741884		1401 WEST WABANSIA		IL SPILLS
CHICAGO	S115513974	N. HENRY & SON INC.	1843 WEST WABANSIA ST.		IL RGA LUST
CHICAGO	S115727063		2111 S. WABASH		IL SPILLS
CHICAGO	S115760393		9402 S. WABASH		IL SPILLS
CHICAGO	S115501891	CHICAGO, CITY OF	4256 SOUTH WABASH		IL RGA LUST
CHICAGO	S115517760	SCHER, ROGER	2705 SOUTH WABASH		IL RGA LUST
CHICAGO	S115736394		1220 WABASH		IL SPILLS
CHICAGO	S115771941		1550 S WABASH		IL SPILLS
CHICAGO	S115742142		219 SOUTH WABASH		IL SPILLS
CHICAGO	S115514995	ORCHESTRAL ASSOC.	219 SOUTH WABASH		IL RGA LUST
CHICAGO	S115501561	CHICAGO HOUSING AUTHORITY	6215 SOUTH WABASH		IL RGA LUST
CHICAGO	S112359475		2333 S. WABASH MEANS SERVICES		IL SPILLS
CHICAGO	S115774590		WABASH AVE AND CHICAGO RIVER		IL SPILLS
CHICAGO	S115749893		1515-1517 WABASH		IL SPILLS
CHICAGO	S115760451		8823 S. WABASH		IL SPILLS
CHICAGO	S115518221	SHELL OIL CO.	1758 SOUTH WABASH		IL RGA LUST
CHICAGO	S115517236	ROONEY REALTY	1608 SOUTH WABASH		IL RGA LUST
CHICAGO	S115501844	CHICAGO, CITY OF	1515-1517 WABASH		IL RGA LUST
CHICAGO	S115733486		6215 S. WABASH		IL SPILLS
CHICAGO	S115517552	SAK'S FIFTH AVE.	36 SOUTH WABASH		IL RGA LUST
CHICAGO	S111927389		WABASH AVE AND CHICAGO RIVER WATERWAY		IL SPILLS
CHICAGO	S115732259		1608 S. WABASH		IL SPILLS
CHICAGO	S115745175		218 S. WABASH		IL SPILLS
CHICAGO	S115718057		600 NORTH WABASH		IL SPILLS
CHICAGO	S115755091		36 SOUTH WABASH		IL SPILLS

City	EDR ID	Site Name	Site Address	Zip	Database(s)
CHICAGO	S115510042	JONE'S AUTOMOTIVE	5100 SOUTH WABASH		IL RGA LUST
CHICAGO	S115508686	ILLINOIS BELL TELEPHONE	2211 SOUTH WABASH		IL RGA LUST
CHICAGO	S115496874	600 SOUTH WABASH LP	600 SOUTH WABASH		IL RGA LUST
CHICAGO	S115746615		1415 SOUTH WABASH STREET		IL SPILLS
CHICAGO	S115498005	AMOCO OIL CO. #2379	1220 WABASH		IL RGA LUST
CHICAGO	S115764466		4255 SOUTH WABASH		IL SPILLS
CHICAGO	S115750916		4256 SOUTH WABASH		IL SPILLS
CHICAGO	S115718737		444 NORTH WABASH		IL SPILLS
CHICAGO	S115745749		2705 S WABASH		IL SPILLS
CHICAGO	S118240494		4639 S. WABASH ST.,		IL SPILLS
CHICAGO	2000521948		WABASH YARD	0	ERNS
CHICAGO	S115500186	BRIDGESTONE RETAIL OPERATIONS LLC	1550 SOUTH WABASH		IL RGA LUST
CHICAGO	S115735993		137 N. WABASH		IL SPILLS
CHICAGO	S115774575		4654 S. WABASH		IL SPILLS
CHICAGO	S115719582		640 NORTH WABASH		IL SPILLS
CHICAGO	S115777130		5 N. WABASH		IL SPILLS
CHICAGO	S112360338		600 N. WABASH, MEDINAH TEMPLE		IL SPILLS
CHICAGO	S116415677		5 N. WABASH,CHICAGO		IL SPILLS
CHICAGO	S117521154		66 E WACKER PL		IL CHICAGO ENV
CHICAGO	S117497391		404 S WACKER DR		IL CHICAGO ENV
CHICAGO	S115516438	R.R.E.E.F. FUNDS USA	100 SOUTH WACKER		IL RGA LUST
CHICAGO	S117496773		400 S WACKER DR		IL CHICAGO ENV
CHICAGO	S115721893		151 EAST WACKER		IL SPILLS
CHICAGO	S117473919		200 N WACKER DR		IL CHICAGO ENV
CHICAGO	S117502700		456 S WACKER DR		IL CHICAGO ENV
CHICAGO	S117520487		65 E WACKER PL		IL CHICAGO ENV
CHICAGO	S117488787		321 N WACKER DR		IL CHICAGO ENV
CHICAGO	S117522257		68 E WACKER PL		IL CHICAGO ENV
CHICAGO	1009204806	PALACE CLEAN DYE SHOP	101 N WAIST		EDR Hist Cleaner
CHICAGO	S111900757		2204-2216 S WALBASH AVE		IL SPILLS
CHICAGO	S115749227		2204-2216 S. WALBASH AVE.		IL SPILLS
CHICAGO	S115757690		1600 SOUTH WALCOTT STREET		IL SPILLS
CHICAGO	S115733638		411 N. WALCOTT		IL SPILLS
CHICAGO	S115508733	ILLINOIS BELL TELEPHONE	5555 NORTH WALCOTT		IL RGA LUST
CHICAGO	S111885136		411 N WALCOTT		IL SPILLS
CHICAGO	S115501937	CHICAGO, CITY OF	9952 WALDEN		IL RGA LUST
CHICAGO	1009102385	STARK H	718 WALDO PL		EDR Hist Auto
CHICAGO	S111908808		9952 WALDON PKWY		IL SPILLS
CHICAGO	S115756322		9952 WALDON PKWY.		IL SPILLS
CHICAGO	1009116510	SERVIA MOTOR TRUCK CO	2617 S WALE AV		EDR Hist Auto
CHICAGO	1009105670	MARKET STREET GARAGE CO	110 N WALKER DR		EDR Hist Auto
CHICAGO	91236316		WEST WALL OF BURNHAM HARBOR		ERNS
CHICAGO	92293814		WEST WALL OF TURNING BASIN		ERNS
CHICAGO	S111908439		5400 S WALLACE		IL SPILLS
CHICAGO	S115739810		4500 SOUTH WALLACE		IL SPILLS
CHICAGO	S117529581		8300 S WALLACE ST		IL CHICAGO ENV
CHICAGO	S117525453		7330 S WALLACE ST		IL CHICAGO ENV

City	EDR ID	Site Name	Site Address	Zip	Database(s)
CHICAGO	S115741104		2330 SOUTH WALLACE		IL SPILLS
CHICAGO	S115749700		8201 SOUTH WALLACE AVE		IL SPILLS
CHICAGO	S115718582		8200 SOUTH WALLACE AVENUE		IL SPILLS
CHICAGO	S115518976	SMALL BUSINESS ADMIN.	8201 SOUTH WALLACE		IL RGA LUST
CHICAGO	S115730701		8201 S. WALLACE		IL SPILLS
CHICAGO	S115501072	CATHOLIC BISHOP OF CHICAGO	4500 SOUTH WALLACE		IL RGA LUST
CHICAGO	S115755962		5400 SOUTH WALLACE		IL SPILLS
CHICAGO	98434467		8201 SOUTH WALLAS AVE		ERNS
CHICAGO	S115754246		2332 WEST WALNUT		IL SPILLS
CHICAGO	S115745801		2234 WEST WALNUT		IL SPILLS
CHICAGO	S115764117		3225 W WALNUT		IL SPILLS
CHICAGO	S115510623	KINZIE IND. DEVELOPMENT CORP.	2000-2034 WEST WALNUT		IL RGA LUST
CHICAGO	S115743104		2000-2034 WEST WALNUT		IL SPILLS
CHICAGO	S117481252		2501 W WALNUT ST		IL CHICAGO ENV
CHICAGO	S117467069		1533 W WALNUT ST		IL CHICAGO ENV
CHICAGO	S115499130	BARCLAY MARINE DISTRIBUTOR	2332 WEST WALNUT		IL RGA LUST
CHICAGO	S117507190		505 E WALTON ST		IL CHICAGO ENV
CHICAGO	S117501464		444 W WALTON ST		IL CHICAGO ENV
CHICAGO	S115732363		315 W. WALTON		IL SPILLS
CHICAGO	S115510178	K.B. HOLDINGS CORP.	163 EAST WALTON		IL RGA LUST
CHICAGO	S115498662	ARROW MESSENGER CO.	1322 WEST WALTON		IL RGA LUST
CHICAGO	S115509381	IZUI PHOTOGRAPHY	315 WEST WALTON		IL RGA LUST
CHICAGO	S117501445		444 E WALTON ST		IL CHICAGO ENV
CHICAGO	S115735909		163 EAST WALTON		IL SPILLS
CHICAGO	S115506473	GATEWAY CONSTRUCTION CO.	3144 WEST WALTON		IL RGA LUST
CHICAGO	S117489087		3225 W WALTON ST		IL CHICAGO ENV
CHICAGO	S115730453		1322 W WALTON		IL SPILLS
CHICAGO	S115725744		3144 W. WALTON		IL SPILLS
CHICAGO	1009212975	LEE SING	409 WAND		EDR Hist Cleaner
CHICAGO	1009104095	CRYSTAL GARAGE	2350 N WARD		EDR Hist Auto
CHICAGO	S115760551		4829 W. WARNER		IL SPILLS
CHICAGO	S117487611		3102 W WARREN AVE		IL CHICAGO ENV
CHICAGO	S117486006		2938 W WARREN AVE		IL CHICAGO ENV
CHICAGO	S117486107		2946 W WARREN AVE		IL CHICAGO ENV
CHICAGO	S117482882		2637 W WARREN AVE		IL CHICAGO ENV
CHICAGO	S117887725		2711 W WARREN AVE		IL CHICAGO ENV
CHICAGO	S117480339		2424 W WARREN AVE		IL CHICAGO ENV
CHICAGO	S117484248		2747 W WARREN AVE		IL CHICAGO ENV
CHICAGO	S117486124		2948 W WARREN AVE		IL CHICAGO ENV
CHICAGO	S117484069		2736 W WARREN AVE		IL CHICAGO ENV
CHICAGO	S117484944		2832 W WARREN AVE		IL CHICAGO ENV
CHICAGO	S117483432		2700 W WARREN AVE		IL CHICAGO ENV
CHICAGO	S117481903		2544 W WARREN AVE		IL CHICAGO ENV
CHICAGO	S117469235		1700 W WARREN AVE		IL CHICAGO ENV
CHICAGO	S117468942		1654 W WARREN AVE		IL CHICAGO ENV
CHICAGO	S115521988	VICEROY HOTEL	1519 WEST WARREN AVENUE		IL RGA LUST
CHICAGO	S117468023		1616 W WARREN AVE		IL CHICAGO ENV

City	EDR ID	Site Name	Site Address	Zip	Database(s)
CHICAGO	S117467995		1615 W WARREN AVE		IL CHICAGO ENV
CHICAGO	S111894273		3348 W WARREN BLVD & HOMAN AVE		IL SPILLS
CHICAGO	S117485919		2931 W WARREN AVE		IL CHICAGO ENV
CHICAGO	S117485851		2926 W WARREN AVE		IL CHICAGO ENV
CHICAGO	S117485672		2912 W WARREN AVE		IL CHICAGO ENV
CHICAGO	S117482077		2557 W WARREN AVE		IL CHICAGO ENV
CHICAGO	S117482021		2552 W WARREN AVE		IL CHICAGO ENV
CHICAGO	S117482805		2633 W WARREN AVE		IL CHICAGO ENV
CHICAGO	S117481647		2526 W WARREN AVE		IL CHICAGO ENV
CHICAGO	S117483314		2667 W WARREN AVE		IL CHICAGO ENV
CHICAGO	S117485549		2902 W WARREN AVE		IL CHICAGO ENV
CHICAGO	S117483524		2704 W WARREN AVE		IL CHICAGO ENV
CHICAGO	S117483305		2665 W WARREN AVE		IL CHICAGO ENV
CHICAGO	S117483797		2720 W WARREN AVE		IL CHICAGO ENV
CHICAGO	S117481822		2539 W WARREN AVE		IL CHICAGO ENV
CHICAGO	S117482521		2619 W WARREN AVE		IL CHICAGO ENV
CHICAGO	S117466722		1521 W WARREN AVE		IL CHICAGO ENV
CHICAGO	S117468584		1637 W WARREN AVE		IL CHICAGO ENV
CHICAGO	S117486033		2940 W WARREN AVE		IL CHICAGO ENV
CHICAGO	S117484329		2752 W WARREN AVE		IL CHICAGO ENV
CHICAGO	S117482554		2620 W WARREN AVE		IL CHICAGO ENV
CHICAGO	S117483753		2718 W WARREN AVE		IL CHICAGO ENV
CHICAGO	S117486777		3018 W WARREN AVE		IL CHICAGO ENV
CHICAGO	S117481656		2527 W WARREN AVE		IL CHICAGO ENV
CHICAGO	S117487666		3108 W WARREN AVE		IL CHICAGO ENV
CHICAGO	S117468096		1619 W WARREN AVE		IL CHICAGO ENV
CHICAGO	S117469286		1701 W WARREN AVE		IL CHICAGO ENV
CHICAGO	S117887694		2657 W WARREN AVE		IL CHICAGO ENV
CHICAGO	S117491958		3499 W WARREN AVE		IL CHICAGO ENV
CHICAGO	S117484402		2758 W WARREN AVE		IL CHICAGO ENV
CHICAGO	S117488263		3144 W WARREN AVE		IL CHICAGO ENV
CHICAGO	S117485389		2861 W WARREN AVE		IL CHICAGO ENV
CHICAGO	S117487807		3115 W WARREN AVE		IL CHICAGO ENV
CHICAGO	S117487788		3114 W WARREN AVE		IL CHICAGO ENV
CHICAGO	S117469438		1710 W WARREN AVE		IL CHICAGO ENV
CHICAGO	S117468776		1645 W WARREN AVE		IL CHICAGO ENV
CHICAGO	S117887636		2607 W WARREN AVE		IL CHICAGO ENV
CHICAGO	S115742782		WARREN BLVD. & HOMAN AVE.		IL SPILLS
CHICAGO	S117487126		3041 W WARREN AVE		IL CHICAGO ENV
CHICAGO	S117487633		3104 W WARREN AVE		IL CHICAGO ENV
CHICAGO	S117486973		3031 W WARREN AVE		IL CHICAGO ENV
CHICAGO	S117481743		2533 W WARREN AVE		IL CHICAGO ENV
CHICAGO	S117486047		2941 W WARREN AVE		IL CHICAGO ENV
CHICAGO	S117486175		2951 W WARREN AVE		IL CHICAGO ENV
CHICAGO	S117482245		2600 W WARREN AVE		IL CHICAGO ENV
CHICAGO	S117480528		2433 W WARREN AVE		IL CHICAGO ENV
CHICAGO	S117466644		1519 W WARREN AVE		IL CHICAGO ENV

City	EDR ID	Site Name	Site Address	Zip	Database(s)
CHICAGO	S117468372		1629 W WARREN AVE		IL CHICAGO ENV
CHICAGO	2001554430		WARREN ST		ERNS
CHICAGO	S117487757		3112 W WARREN AVE		IL CHICAGO ENV
CHICAGO	S117486069		2943 W WARREN AVE		IL CHICAGO ENV
CHICAGO	S117484815		2822 W WARREN AVE		IL CHICAGO ENV
CHICAGO	S117481188		2500 W WARREN AVE		IL CHICAGO ENV
CHICAGO	S117480310		2423 W WARREN AVE		IL CHICAGO ENV
CHICAGO	S117468202		1622 W WARREN AVE		IL CHICAGO ENV
CHICAGO	S117468823		1648 W WARREN AVE		IL CHICAGO ENV
CHICAGO	S117887634		2605 W WARREN AVE		IL CHICAGO ENV
CHICAGO	S117887497		2444 W WARREN AVE		IL CHICAGO ENV
CHICAGO	S117886723		1651 W WARREN AVE		IL CHICAGO ENV
CHICAGO	S115720242		3238 WARRNE BLVD.		IL SPILLS
CHICAGO	1009205875	ADAMS PIGOTT CO	3141 S WASBASH AV		EDR Hist Cleaner
CHICAGO	S115744350		1621 WEST WASHBURN STREET		IL SPILLS
CHICAGO	S111895840		1621 W WASHBURN ST		IL SPILLS
CHICAGO	1009118322	BOLOTIN NATHAN H	1035 WASHBURN AV		EDR Hist Auto
CHICAGO	S117468230		1623 W WASHBURNE AVE		IL CHICAGO ENV
CHICAGO	S117468174		1621 W WASHBURNE AVE		IL CHICAGO ENV
CHICAGO	S117456977		1037 W WASHBURNE AVE		IL CHICAGO ENV
CHICAGO	S117468253		1624 W WASHBURNE AVE		IL CHICAGO ENV
CHICAGO	S117457038		1040 W WASHBURNE AVE		IL CHICAGO ENV
CHICAGO	S117468485		1633 W WASHBURNE AVE		IL CHICAGO ENV
CHICAGO	S117468983		1656 W WASHBURNE AVE		IL CHICAGO ENV
CHICAGO	S117468373		1629 W WASHBURNE AVE		IL CHICAGO ENV
CHICAGO	S117468145		1620 W WASHBURNE AVE		IL CHICAGO ENV
CHICAGO	1009121358	KULANSKY LOUIS	1609 WASHBURNE AV		EDR Hist Auto
CHICAGO	1009103125	WASHBURN AVENUE GARAGE	1040 50 WASHBURNE AV		EDR Hist Auto
CHICAGO	S117457833		1065 W WASHBURNE AVE		IL CHICAGO ENV
CHICAGO	S111910800		221 N WASHENAW AVE		IL SPILLS
CHICAGO	S117515380		5921 W WASHINGTON ST		IL CHICAGO ENV
CHICAGO	S117512747		5618 W WASHINGTON ST		IL CHICAGO ENV
CHICAGO	S117506118		4942 W WASHINGTON ST		IL CHICAGO ENV
CHICAGO	S117500308		4335 W WASHINGTON ST		IL CHICAGO ENV
CHICAGO	S117500015		4316 W WASHINGTON ST		IL CHICAGO ENV
CHICAGO	S117497999		4114 W WASHINGTON ST		IL CHICAGO ENV
CHICAGO	S117501810		449 E WASHINGTON ST		IL CHICAGO ENV
CHICAGO	S117496912		4006 W WASHINGTON ST		IL CHICAGO ENV
CHICAGO	S117497060		4015 W WASHINGTON ST		IL CHICAGO ENV
CHICAGO	S117497096		4018 W WASHINGTON ST		IL CHICAGO ENV
CHICAGO	S117490010		3307 W WASHINGTON ST		IL CHICAGO ENV
CHICAGO	S117486555		3005 W WASHINGTON ST		IL CHICAGO ENV
CHICAGO	S117489721		3265 W WASHINGTON ST		IL CHICAGO ENV
CHICAGO	S117488219		3141 W WASHINGTON ST		IL CHICAGO ENV
CHICAGO	S117493179		3600 W WASHINGTON ST		IL CHICAGO ENV
CHICAGO	S117488760		3207 W WASHINGTON ST		IL CHICAGO ENV
CHICAGO	S117487107		3040 W WASHINGTON ST		IL CHICAGO ENV



City	EDR ID	Site Name	Site Address	Zip	Database(s)
CHICAGO	S117482690		2627 W WASHINGTON ST		IL CHICAGO ENV
CHICAGO	S117484411		2759 W WASHINGTON ST		IL CHICAGO ENV
CHICAGO	S117484369		2755 W WASHINGTON ST		IL CHICAGO ENV
CHICAGO	S117483534		2705 W WASHINGTON ST		IL CHICAGO ENV
CHICAGO	S117482994		2642 W WASHINGTON ST		IL CHICAGO ENV
CHICAGO	S117481255		2501 W WASHINGTON ST		IL CHICAGO ENV
CHICAGO	S117476192		2128 W WASHINGTON ST		IL CHICAGO ENV
CHICAGO	S117478356		2255 W WASHINGTON ST		IL CHICAGO ENV
CHICAGO	S117474263		2011 W WASHINGTON ST		IL CHICAGO ENV
CHICAGO	S117468731		1643 W WASHINGTON ST		IL CHICAGO ENV
CHICAGO	S117469408		1709 W WASHINGTON ST		IL CHICAGO ENV
CHICAGO	S117889176		4510 W WASHINGTON ST		IL CHICAGO ENV
CHICAGO	S117887866		2927 W WASHINGTON ST		IL CHICAGO ENV
CHICAGO	S115766572		740 W WASHINGTON		IL SPILLS
CHICAGO	S115775246		1605 N WASHINGTON AVE		IL SPILLS
CHICAGO	S115762023		WASHINGTON PARK, 5818 S. COTTAGE DR		IL SPILLS
CHICAGO	S115761273		909 WASHINGTON ST		IL SPILLS
CHICAGO	S115731989		1304 W. WASHINGTON		IL SPILLS
CHICAGO	S117886975		1926 W WASHINGTON ST		IL CHICAGO ENV
CHICAGO	S117886663		1615 W WASHINGTON ST		IL CHICAGO ENV
CHICAGO	S115733814		651 W. WASHINGTON		IL SPILLS
CHICAGO	S117506191		4948 W WASHINGTON ST		IL CHICAGO ENV
CHICAGO	S117510700		5401 W WASHINGTON ST		IL CHICAGO ENV
CHICAGO	S117505028		4830 W WASHINGTON ST		IL CHICAGO ENV
CHICAGO	S117514691		5827 W WASHINGTON ST		IL CHICAGO ENV
CHICAGO	S117514433		5807 W WASHINGTON ST		IL CHICAGO ENV
CHICAGO	S117501180		4420 W WASHINGTON ST		IL CHICAGO ENV
CHICAGO	S117500840		4400 W WASHINGTON ST		IL CHICAGO ENV
CHICAGO	S117500049		4319 W WASHINGTON ST		IL CHICAGO ENV
CHICAGO	S117499142		4226 W WASHINGTON ST		IL CHICAGO ENV
CHICAGO	S117495610		3844 W WASHINGTON ST		IL CHICAGO ENV
CHICAGO	S117495179		3813 W WASHINGTON ST		IL CHICAGO ENV
CHICAGO	S117472495		1907 W WASHINGTON ST		IL CHICAGO ENV
CHICAGO	S117472351		1900 W WASHINGTON ST		IL CHICAGO ENV
CHICAGO	S117470787		1801 W WASHINGTON ST		IL CHICAGO ENV
CHICAGO	S117484214		2744 W WASHINGTON ST		IL CHICAGO ENV
CHICAGO	S117471827		1843 W WASHINGTON ST		IL CHICAGO ENV
CHICAGO	S117485604		2908 W WASHINGTON ST		IL CHICAGO ENV
CHICAGO	S117471600		1834 W WASHINGTON ST		IL CHICAGO ENV
CHICAGO	S117471490		1830 W WASHINGTON ST		IL CHICAGO ENV
CHICAGO	S117485267		2852 W WASHINGTON ST		IL CHICAGO ENV
CHICAGO	S117473432		1943 W WASHINGTON ST		IL CHICAGO ENV
CHICAGO	S117488264		3144 W WASHINGTON ST		IL CHICAGO ENV
CHICAGO	S117485041		2838 W WASHINGTON ST		IL CHICAGO ENV
CHICAGO	S117479374		2337 W WASHINGTON ST		IL CHICAGO ENV
CHICAGO	S117477214		2202 W WASHINGTON ST		IL CHICAGO ENV
CHICAGO	S117489560		3250 W WASHINGTON ST		IL CHICAGO ENV

City	EDR ID	Site Name	Site Address	Zip	Database(s)
CHICAGO	S117472629		1913 W WASHINGTON ST		IL CHICAGO ENV
CHICAGO	S117469595		1717 W WASHINGTON ST		IL CHICAGO ENV
CHICAGO	S117465571		1444 W WASHINGTON ST		IL CHICAGO ENV
CHICAGO	S115520444	TERRAPIN PROPERTIES LLC	909 WASHINGTON ST.		IL RGA LUST
CHICAGO	1009071962	MYRICK S TWENTY FOUR HOUR STANDARD SERVIC	2759 WASHINGTON BLVD		EDR Hist Auto
CHICAGO	S117472825		1920 W WASHINGTON ST		IL CHICAGO ENV
CHICAGO	S117471992		1850 W WASHINGTON ST		IL CHICAGO ENV
CHICAGO	S117471924		1847 W WASHINGTON ST		IL CHICAGO ENV
CHICAGO	S117471213		1820 W WASHINGTON ST		IL CHICAGO ENV
CHICAGO	S117468310		1626 W WASHINGTON ST		IL CHICAGO ENV
CHICAGO	S117470834		1804 W WASHINGTON ST		IL CHICAGO ENV
CHICAGO	S117469287		1701 W WASHINGTON ST		IL CHICAGO ENV
CHICAGO	S117469236		1700 W WASHINGTON ST		IL CHICAGO ENV
CHICAGO	S117888648		3918 W WASHINGTON ST		IL CHICAGO ENV
CHICAGO	S115744659		1145 WEST WASHINGTON		IL SPILLS
CHICAGO	S115761045		1717 WEST WASHINGTON		IL SPILLS
CHICAGO	S117510168		5335 W WASHINGTON ST		IL CHICAGO ENV
CHICAGO	S117510920		5417 W WASHINGTON ST		IL CHICAGO ENV
CHICAGO	S117508587		5200 W WASHINGTON ST		IL CHICAGO ENV
CHICAGO	S117512323		5555 W WASHINGTON ST		IL CHICAGO ENV
CHICAGO	S115516610	RED CARPET CAR WASH	915 WEST WASHINGTON		IL RGA LUST
CHICAGO	S117506278		4955 W WASHINGTON ST		IL CHICAGO ENV
CHICAGO	S117506018		4934 W WASHINGTON ST		IL CHICAGO ENV
CHICAGO	S115522105	W.E. O'NEIL CONSTRUCTION CO.	1245 WEST WASHINGTON		IL RGA LUST
CHICAGO	S117507678		5113 W WASHINGTON ST		IL CHICAGO ENV
CHICAGO	S117499941		4311 W WASHINGTON ST		IL CHICAGO ENV
CHICAGO	S117495104		3808 W WASHINGTON ST		IL CHICAGO ENV
CHICAGO	S117495191		3814 W WASHINGTON ST		IL CHICAGO ENV
CHICAGO	S117485105		2842 W WASHINGTON ST		IL CHICAGO ENV
CHICAGO	S117486159		2950 W WASHINGTON ST		IL CHICAGO ENV
CHICAGO	S117484652		2810 W WASHINGTON ST		IL CHICAGO ENV
CHICAGO	S117488106		3134 W WASHINGTON ST		IL CHICAGO ENV
CHICAGO	S117477157		2200 W WASHINGTON ST		IL CHICAGO ENV
CHICAGO	S117475147		2048 W WASHINGTON ST		IL CHICAGO ENV
CHICAGO	S117482113		2564 W WASHINGTON ST		IL CHICAGO ENV
CHICAGO	S117483499		2702 W WASHINGTON ST		IL CHICAGO ENV
CHICAGO	S117483947		2729 W WASHINGTON ST		IL CHICAGO ENV
CHICAGO	S117482670		2626 W WASHINGTON ST		IL CHICAGO ENV
CHICAGO	S117478144		2245 W WASHINGTON ST		IL CHICAGO ENV
CHICAGO	S117476276		2131 W WASHINGTON ST		IL CHICAGO ENV
CHICAGO	S117476259		2130 W WASHINGTON ST		IL CHICAGO ENV
CHICAGO	S117483082		2648 W WASHINGTON ST		IL CHICAGO ENV
CHICAGO	S117478304		2251 W WASHINGTON ST		IL CHICAGO ENV
CHICAGO	S115521558	UNITED SUGARS CORP.	2627 WASHINGTON BOULEVARD		IL RGA LUST
CHICAGO	S115499563	BETHEL PACE CTR.	4353 WEST WASHINGTON		IL RGA LUST
CHICAGO	S117508009		5132 W WASHINGTON ST		IL CHICAGO ENV
CHICAGO	S117504436		4753 W WASHINGTON ST		IL CHICAGO ENV

City	EDR ID	Site Name	Site Address	Zip	Database(s)
CHICAGO	S117500415		4342 W WASHINGTON ST		IL CHICAGO ENV
CHICAGO	S117499345		4241 W WASHINGTON ST		IL CHICAGO ENV
CHICAGO	S117502315		4530 W WASHINGTON ST		IL CHICAGO ENV
CHICAGO	S117499583		4257 W WASHINGTON ST		IL CHICAGO ENV
CHICAGO	S117499499		4250 W WASHINGTON ST		IL CHICAGO ENV
CHICAGO	S117496350		3937 W WASHINGTON ST		IL CHICAGO ENV
CHICAGO	S117496324		3935 W WASHINGTON ST		IL CHICAGO ENV
CHICAGO	S117495449		3833 W WASHINGTON ST		IL CHICAGO ENV
CHICAGO	S117487188		3045 W WASHINGTON ST		IL CHICAGO ENV
CHICAGO	S117486974		3031 W WASHINGTON ST		IL CHICAGO ENV
CHICAGO	S117486079		2944 W WASHINGTON ST		IL CHICAGO ENV
CHICAGO	S117485541		2901 W WASHINGTON ST		IL CHICAGO ENV
CHICAGO	S117888191		3306 W WASHINGTON ST		IL CHICAGO ENV
CHICAGO	S117888030		3137 W WASHINGTON ST		IL CHICAGO ENV
CHICAGO	S115720809		2525 WEST WASHINGTON		IL SPILLS
CHICAGO	S115745119		915 W. WASHINGTON		IL SPILLS
CHICAGO	S117485186		2847 W WASHINGTON ST		IL CHICAGO ENV
CHICAGO	S117484317		2751 W WASHINGTON ST		IL CHICAGO ENV
CHICAGO	S117485093		2841 W WASHINGTON ST		IL CHICAGO ENV
CHICAGO	S117483153		2651 W WASHINGTON ST		IL CHICAGO ENV
CHICAGO	S117478200		2248 W WASHINGTON ST		IL CHICAGO ENV
CHICAGO	S117477815		2231 W WASHINGTON ST		IL CHICAGO ENV
CHICAGO	S117477801		2230 W WASHINGTON ST		IL CHICAGO ENV
CHICAGO	S117474547		2022 W WASHINGTON ST		IL CHICAGO ENV
CHICAGO	S117474016		2000 W WASHINGTON ST		IL CHICAGO ENV
CHICAGO	S117469798		1725 W WASHINGTON ST		IL CHICAGO ENV
CHICAGO	S117471539		1832 W WASHINGTON ST		IL CHICAGO ENV
CHICAGO	94378898		WASHINGTON ST BRIDGE		ERNS
CHICAGO	S117509840		5315 W WASHINGTON ST		IL CHICAGO ENV
CHICAGO	S117502547		4548 W WASHINGTON ST		IL CHICAGO ENV
CHICAGO	S117513893		5732 W WASHINGTON ST		IL CHICAGO ENV
CHICAGO	S117511700		5501 W WASHINGTON ST		IL CHICAGO ENV
CHICAGO	S117512686		5614 W WASHINGTON ST		IL CHICAGO ENV
CHICAGO	S117504831		4818 W WASHINGTON ST		IL CHICAGO ENV
CHICAGO	S117511211		5439 W WASHINGTON ST		IL CHICAGO ENV
CHICAGO	S117495625		3845 W WASHINGTON ST		IL CHICAGO ENV
CHICAGO	S117495778		3858 W WASHINGTON ST		IL CHICAGO ENV
CHICAGO	S117499825		4301 W WASHINGTON ST		IL CHICAGO ENV
CHICAGO	S117510900		5416 W WASHINGTON ST		IL CHICAGO ENV
CHICAGO	S117503422		4646 W WASHINGTON ST		IL CHICAGO ENV
CHICAGO	S117495146		3811 W WASHINGTON ST		IL CHICAGO ENV
CHICAGO	S117500513		4348 W WASHINGTON ST		IL CHICAGO ENV
CHICAGO	S117478759		2307 W WASHINGTON ST		IL CHICAGO ENV
CHICAGO	S117482952		2640 W WASHINGTON ST		IL CHICAGO ENV
CHICAGO	S117485318		2856 W WASHINGTON ST		IL CHICAGO ENV
CHICAGO	S117488300		3147 W WASHINGTON ST		IL CHICAGO ENV
CHICAGO	S117486237		2956 W WASHINGTON ST		IL CHICAGO ENV

City	EDR ID	Site Name	Site Address	Zip	Database(s)
CHICAGO	S117477387		2213 W WASHINGTON ST		IL CHICAGO ENV
CHICAGO	S117489059		3223 W WASHINGTON ST		IL CHICAGO ENV
CHICAGO	S117487983		3125 W WASHINGTON ST		IL CHICAGO ENV
CHICAGO	S117479641		2352 W WASHINGTON ST		IL CHICAGO ENV
CHICAGO	S117488173		3139 W WASHINGTON ST		IL CHICAGO ENV
CHICAGO	S117482035		2554 W WASHINGTON ST		IL CHICAGO ENV
CHICAGO	S117482015		2551 W WASHINGTON ST		IL CHICAGO ENV
CHICAGO	S117488726		3204 W WASHINGTON ST		IL CHICAGO ENV
CHICAGO	S117476085		2123 W WASHINGTON ST		IL CHICAGO ENV
CHICAGO	S117486819		3020 W WASHINGTON ST		IL CHICAGO ENV
CHICAGO	S117483315		2667 W WASHINGTON ST		IL CHICAGO ENV
CHICAGO	S117481904		2544 W WASHINGTON ST		IL CHICAGO ENV
CHICAGO	S117478967		2318 W WASHINGTON ST		IL CHICAGO ENV
CHICAGO	S117484855		2825 W WASHINGTON ST		IL CHICAGO ENV
CHICAGO	S117474109		2005 W WASHINGTON ST		IL CHICAGO ENV
CHICAGO	S117455700		100 E WASHINGTON ST		IL CHICAGO ENV
CHICAGO	S115734704		4353 W. WASHINGTON		IL SPILLS
CHICAGO	S115776480		840 W. WASHINGTON		IL SPILLS
CHICAGO	S111927892		1605 N. WASHINGTON AVE.		IL SPILLS
CHICAGO	S117505883		4924 W WASHINGTON ST		IL CHICAGO ENV
CHICAGO	S117504650		4801 W WASHINGTON ST		IL CHICAGO ENV
CHICAGO	S117503293		4636 W WASHINGTON ST		IL CHICAGO ENV
CHICAGO	S117501970		4502 W WASHINGTON ST		IL CHICAGO ENV
CHICAGO	S117513251		5655 W WASHINGTON ST		IL CHICAGO ENV
CHICAGO	S117513108		5644 W WASHINGTON ST		IL CHICAGO ENV
CHICAGO	S117512775		5620 W WASHINGTON ST		IL CHICAGO ENV
CHICAGO	S117500279		4333 W WASHINGTON ST		IL CHICAGO ENV
CHICAGO	S117501216		4423 W WASHINGTON ST		IL CHICAGO ENV
CHICAGO	S117501109		4416 W WASHINGTON ST		IL CHICAGO ENV
CHICAGO	S117508909		5220 W WASHINGTON ST		IL CHICAGO ENV
CHICAGO	S117508795		5214 W WASHINGTON ST		IL CHICAGO ENV
CHICAGO	S117508026		5133 W WASHINGTON ST		IL CHICAGO ENV
CHICAGO	S117499958		4312 W WASHINGTON ST		IL CHICAGO ENV
CHICAGO	S117497018		4013 W WASHINGTON ST		IL CHICAGO ENV
CHICAGO	S117495597		3843 W WASHINGTON ST		IL CHICAGO ENV
CHICAGO	S117489124		3228 W WASHINGTON ST		IL CHICAGO ENV
CHICAGO	S117483332		2678 W WASHINGTON ST		IL CHICAGO ENV
CHICAGO	S117483133		2650 W WASHINGTON ST		IL CHICAGO ENV
CHICAGO	S117490541		3335 W WASHINGTON ST		IL CHICAGO ENV
CHICAGO	S117484272		2749 W WASHINGTON ST		IL CHICAGO ENV
CHICAGO	S117488002		3127 W WASHINGTON ST		IL CHICAGO ENV
CHICAGO	S117482246		2600 W WASHINGTON ST		IL CHICAGO ENV
CHICAGO	S117479053		2322 W WASHINGTON ST		IL CHICAGO ENV
CHICAGO	S117479677		2356 W WASHINGTON ST		IL CHICAGO ENV
CHICAGO	S117475579		2100 W WASHINGTON ST		IL CHICAGO ENV
CHICAGO	S117475096		2045 W WASHINGTON ST		IL CHICAGO ENV
CHICAGO	S117473397		1941 W WASHINGTON ST		IL CHICAGO ENV

City	EDR ID	Site Name	Site Address	Zip	Database(s)
CHICAGO	S117477940		2237 W WASHINGTON ST		IL CHICAGO ENV
CHICAGO	S117478722		2305 W WASHINGTON ST		IL CHICAGO ENV
CHICAGO	S117477830		2232 W WASHINGTON ST		IL CHICAGO ENV
CHICAGO	S117477754		2229 W WASHINGTON ST		IL CHICAGO ENV
CHICAGO	S117470716		1800 W WASHINGTON ST		IL CHICAGO ENV
CHICAGO	S117467942		1613 W WASHINGTON ST		IL CHICAGO ENV
CHICAGO	S117887831		2850 W WASHINGTON ST		IL CHICAGO ENV
CHICAGO	S117888054		3153 W WASHINGTON ST		IL CHICAGO ENV
CHICAGO	S115775142		1245 W WASHINGTON		IL SPILLS
CHICAGO	S115496965	A&A AUTOMOBILE	1045 WEST WASHINGTON		IL RGA LUST
CHICAGO	S117510310		5345 W WASHINGTON ST		IL CHICAGO ENV
CHICAGO	S117512843		5625 W WASHINGTON ST		IL CHICAGO ENV
CHICAGO	S117506767		5017 W WASHINGTON ST		IL CHICAGO ENV
CHICAGO	S117503535		4655 W WASHINGTON ST		IL CHICAGO ENV
CHICAGO	S117504603		4800 W WASHINGTON ST		IL CHICAGO ENV
CHICAGO	S117504308		4745 W WASHINGTON ST		IL CHICAGO ENV
CHICAGO	S117503582		4661 W WASHINGTON ST		IL CHICAGO ENV
CHICAGO	S117503052		4617 W WASHINGTON ST		IL CHICAGO ENV
CHICAGO	S117496537		3949 W WASHINGTON ST		IL CHICAGO ENV
CHICAGO	S117496415		3940 W WASHINGTON ST		IL CHICAGO ENV
CHICAGO	S117496338		3936 W WASHINGTON ST		IL CHICAGO ENV
CHICAGO	S117496087		3916 W WASHINGTON ST		IL CHICAGO ENV
CHICAGO	S117495037		3801 W WASHINGTON ST		IL CHICAGO ENV
CHICAGO	S117490509		3333 W WASHINGTON ST		IL CHICAGO ENV
CHICAGO	S117489964		3302 W WASHINGTON ST		IL CHICAGO ENV
CHICAGO	S117488022		3129 W WASHINGTON ST		IL CHICAGO ENV
CHICAGO	S117488413		3154 W WASHINGTON ST		IL CHICAGO ENV
CHICAGO	S117488374		3150 W WASHINGTON ST		IL CHICAGO ENV
CHICAGO	S117486983		3032 W WASHINGTON ST		IL CHICAGO ENV
CHICAGO	S117483984		2731 W WASHINGTON ST		IL CHICAGO ENV
CHICAGO	S117484830		2823 W WASHINGTON ST		IL CHICAGO ENV
CHICAGO	S117486487		3000 W WASHINGTON ST		IL CHICAGO ENV
CHICAGO	S117486137		2949 W WASHINGTON ST		IL CHICAGO ENV
CHICAGO	S117482059		2555 W WASHINGTON ST		IL CHICAGO ENV
CHICAGO	S117483433		2700 W WASHINGTON ST		IL CHICAGO ENV
CHICAGO	S117887943		3022 W WASHINGTON ST		IL CHICAGO ENV
CHICAGO	S117886525		1501 W WASHINGTON ST		IL CHICAGO ENV
CHICAGO	S117477978		2239 W WASHINGTON ST		IL CHICAGO ENV
CHICAGO	S117478384		2257 W WASHINGTON ST		IL CHICAGO ENV
CHICAGO	S117475847		2113 W WASHINGTON ST		IL CHICAGO ENV
CHICAGO	S117475780		2110 W WASHINGTON ST		IL CHICAGO ENV
CHICAGO	S117475260		2054 W WASHINGTON ST		IL CHICAGO ENV
CHICAGO	S117473015		1927 W WASHINGTON ST		IL CHICAGO ENV
CHICAGO	S117474163		2009 W WASHINGTON ST		IL CHICAGO ENV
CHICAGO	S117474693		2029 W WASHINGTON ST		IL CHICAGO ENV
CHICAGO	S117474677		2028 W WASHINGTON ST		IL CHICAGO ENV
CHICAGO	S117468350		1628 W WASHINGTON ST		IL CHICAGO ENV

City	EDR ID	Site Name	Site Address	Zip	Database(s)
CHICAGO	S117732110		W WASHINGTON ST & N CANAL ST,		IL SPILLS
CHICAGO	S115738394		2627 WASHINGTON BLVD.		IL SPILLS
CHICAGO	S115772636		3940 W. WASHINGTON BLVRD		IL SPILLS
CHICAGO	S115731791		1045 W. WASHINGTON		IL SPILLS
CHICAGO	S117513487		5701 W WASHINGTON ST		IL CHICAGO ENV
CHICAGO	S117503524		4654 W WASHINGTON ST		IL CHICAGO ENV
CHICAGO	S117503757		4701 W WASHINGTON ST		IL CHICAGO ENV
CHICAGO	S117503091		4620 W WASHINGTON ST		IL CHICAGO ENV
CHICAGO	S117502960		4610 W WASHINGTON ST		IL CHICAGO ENV
CHICAGO	S117501195		4421 W WASHINGTON ST		IL CHICAGO ENV
CHICAGO	S117500343		4338 W WASHINGTON ST		IL CHICAGO ENV
CHICAGO	S117500601		4353 W WASHINGTON ST		IL CHICAGO ENV
CHICAGO	S117501962		4501 W WASHINGTON ST		IL CHICAGO ENV
CHICAGO	S117499159		4228 W WASHINGTON ST		IL CHICAGO ENV
CHICAGO	S117498394		4144 W WASHINGTON ST		IL CHICAGO ENV
CHICAGO	S117499784		4300 W WASHINGTON ST		IL CHICAGO ENV
CHICAGO	S117499134		4225 W WASHINGTON ST		IL CHICAGO ENV
CHICAGO	S117496943		4009 W WASHINGTON ST		IL CHICAGO ENV
CHICAGO	S117496588		3953 W WASHINGTON ST		IL CHICAGO ENV
CHICAGO	S117495049		3802 W WASHINGTON ST		IL CHICAGO ENV
CHICAGO	S117489953		3301 W WASHINGTON ST		IL CHICAGO ENV
CHICAGO	S117488120		3135 W WASHINGTON ST		IL CHICAGO ENV
CHICAGO	S117482556		2620 W WASHINGTON ST		IL CHICAGO ENV
CHICAGO	S117485840		2925 W WASHINGTON ST		IL CHICAGO ENV
CHICAGO	S117485643		2910 W WASHINGTON ST		IL CHICAGO ENV
CHICAGO	S117484343		2753 W WASHINGTON ST		IL CHICAGO ENV
CHICAGO	S117477905		2235 W WASHINGTON ST		IL CHICAGO ENV
CHICAGO	S117479497		2342 W WASHINGTON ST		IL CHICAGO ENV
CHICAGO	S117475923		2117 W WASHINGTON ST		IL CHICAGO ENV
CHICAGO	S117474980		2040 W WASHINGTON ST		IL CHICAGO ENV
CHICAGO	S117473335		1939 W WASHINGTON ST		IL CHICAGO ENV
CHICAGO	S117473244		1936 W WASHINGTON ST		IL CHICAGO ENV
CHICAGO	S117473170		1933 W WASHINGTON ST		IL CHICAGO ENV
CHICAGO	S115499250	BAUSCH & LOMB BUILDING	740 WEST WASHINGTON		IL RGA LUST
CHICAGO	S117889284		4647 W WASHINGTON ST		IL CHICAGO ENV
CHICAGO	S117724704		W WASHINGTON ST & N CANAL ST		IL SPILLS
CHICAGO	S117887020		1948 W WASHINGTON ST		IL CHICAGO ENV
CHICAGO	S115522524	WELLS FARGO ARMORED SERVICE	1145 WEST WASHINGTON		IL RGA LUST
CHICAGO	S115521557	UNITED SUGARS CORP.	2627 WASHINGTON BLVD.		IL RGA LUST
CHICAGO	S115520098	SUBURBAN TRUST & SAVINGS	1304 WEST WASHINGTON		IL RGA LUST
CHICAGO	1009213379	STATEN ISLAND CLEANERS	25 E WASHN R900		EDR Hist Cleaner
CHICAGO	1009104960	CHICAGO BRAKE SERVICE CORP	4638 WASHN BLVD		EDR Hist Auto
CHICAGO	1009104093	CROSS AUTOMATIC GARAGE CORP	35 E WASHN DR R3530		EDR Hist Auto
CHICAGO	1009103646	WEST SIDE BUICK SALES CO	4666 WASHN BLVD		EDR Hist Auto
CHICAGO	1009204914	PITTSFLELD VALET SERVICE	55 E WASHN BSMT		EDR Hist Cleaner
CHICAGO	1009117052	CITRO ALPHONSE L	1419 WASHN BL		EDR Hist Auto
CHICAGO	1009116477	COOLEY ARTHUR B	941 WASHN BL		EDR Hist Auto

City	EDR ID	Site Name	Site Address	Zip	Database(s)
CHICAGO	1009095383	COOPER JACK	179 W WASHN R1001		EDR Hist Auto
CHICAGO	1009200549	COLEMAN SAML B	181 W WASHN		EDR Hist Cleaner
CHICAGO	1009105300	CHINSKEY ABR	1445 W WASHN BLVD		EDR Hist Auto
CHICAGO	1009103885	HOTEL LASALLE GARAGE	215 W WASHN		EDR Hist Auto
CHICAGO	1009095991	UNITED PETROLEUM CORP	1444 W WASHN BLVD		EDR Hist Auto
CHICAGO	1009103126	WASHINGTON BOULEVARD 24 HOUR SERVICE CO	1709 17 WASHN BLVD		EDR Hist Auto
CHICAGO	1009215208	ROTHER ABR	56 W WASHN R502		EDR Hist Cleaner
CHICAGO	1009102443	LINN ANTON O	2644 W WASHN BLVD		EDR Hist Auto
CHICAGO	1009105367	ACME AUTO SHEET METAL WORKS	923 W WASHN BLVD		EDR Hist Auto
CHICAGO	1009116793	O H AUTOMOTIVE ELECTRIC CO	4645 WASHN		EDR Hist Auto
CHICAGO	1009119293	KALASH JOHN F	906 WASHN BL		EDR Hist Auto
CHICAGO	1009095384	GARLAND BAG SHOP	58 E WASHN R707		EDR Hist Auto
CHICAGO	1009103648	WEST SIDE IGNITION SERVICE	4549 WASHN BLVD		EDR Hist Auto
CHICAGO	1009117961	ELSON WILBUR A	2612 WASHN		EDR Hist Auto
CHICAGO	1009095848	CITRO ALOSHONSE L	1419 W WASHN BLVD		EDR Hist Auto
CHICAGO	1009204097	SHELTON HOWARD	3001 W WASHN BLVD		EDR Hist Cleaner
CHICAGO	S115722759		1140 SOUTH WASHTENAU		IL SPILLS
CHICAGO	S112363914		1140 S. WASHTENAU		IL SPILLS
CHICAGO	S115723236		1100 SOUTH WASHTENAW		IL SPILLS
CHICAGO	S115771905		2404 N. WASHTENAW		IL SPILLS
CHICAGO	S115749403		3724 S. WASHTENAW		IL SPILLS
CHICAGO	S115773188		1256-1260 SOUTH WASHTENAW		IL SPILLS
CHICAGO	S115744951		5802 NORTH WASHTENAW		IL SPILLS
CHICAGO	S115501775	CHICAGO, CITY OF DEPARTMENT OF ENVIRONMEN	902 SOUTH WASHTENAW		IL RGA LUST
CHICAGO	S115517306	ROWAN, RICHARD	3724 SOUTH WASHTENAW		IL RGA LUST
CHICAGO	S117525782		7400 S WASHTENAW AVE		IL CHICAGO ENV
CHICAGO	S115501622	CHICAGO PARK DISTRICT	2404 NORTH WASHTENAW		IL RGA LUST
CHICAGO	S115725599		735 S. WASHTENAW		IL SPILLS
CHICAGO	S115742840		3250 NORTH WASHTENAW		IL SPILLS
CHICAGO	1009098282	CARR FRANK J	N WASHTENAW AV NE COR FULLERTON AV		EDR Hist Auto
CHICAGO	S115520771	TOOL & ENGINEERING CO.	735 SOUTH WASHTENAW		IL RGA LUST
CHICAGO	S115762727		902 S. WASHTENAW		IL SPILLS
CHICAGO	S115742319		3250 NORTH WASHTENAW		IL SPILLS
CHICAGO	S115507842	HENRY C. GREBE & CO.	3250 NORTH WASHTENAW		IL RGA LUST
CHICAGO	S117531861		902 S WASHTENAW AVE		IL CHICAGO ENV
CHICAGO	S117528262		801 S WASHTENAW AVE		IL CHICAGO ENV
CHICAGO	S117888935		425 S WASHTENAW AVE		IL CHICAGO ENV
CHICAGO	S115507774	HEBRY C. GREBE & CO.	3250 NORTH WASHTENAW		IL RGA LUST
CHICAGO	S115497223	AFFORDABLE HOUSING	1140 SOUTH WASHTENAW		IL RGA LUST
CHICAGO	S117531805		901 S WASHTENAW AVE		IL CHICAGO ENV
CHICAGO	S117528138		800 S WASHTENAW AVE		IL CHICAGO ENV
CHICAGO	S117531694		900 S WASHTENAW AVE		IL CHICAGO ENV
CHICAGO	S115514851	OGDON NORTH LLC	1256-1260 SOUTH WASHTENAW		IL RGA LUST
CHICAGO	S115748593		801 SOUTH WASTENAW		IL SPILLS
CHICAGO	S111887555		23-25 S WATER MARKET		IL SPILLS
CHICAGO	S115736055		2325 S. WATER MARKET		IL SPILLS
CHICAGO	92264733		40W SOUTH WATER MARKET		ERNS

City	EDR ID	Site Name	Site Address	Zip	Database(s)
CHICAGO	98434885		WATER AND SOME KIND OF CHEMICALS		ERNS
CHICAGO	90180221		3210 WATLING PLANT 3		ERNS
CHICAGO	S115725651		WAUPANFIE & CHICAGO		IL SPILLS
CHICAGO	1009204193	SLIVE DANL	6902 WAVNE AV		EDR Hist Cleaner
CHICAGO	S115765516		650 W WAYMAN		IL SPILLS
CHICAGO	S115496815	325 UNION LLC	650 WEST WAYMAN		IL RGA LUST
CHICAGO	S117528170		800 W WAYMAN ST		IL CHICAGO ENV
CHICAGO	S112364568		820 W. WAYMAN, 726 RANDOLPH		IL SPILLS
CHICAGO	S115522714	WHEEL WORKS CONDO	2510 NORTH WAYNE		IL RGA LUST
CHICAGO	S115728173		2510 N. WAYNE		IL SPILLS
CHICAGO	S115740728		I-55 WB WEST OF KEDZIE AV		IL SPILLS
CHICAGO	S108047067		I-290 WB IN BETWEEN HARLEM & 1ST AVE		IL SPILLS
CHICAGO	S109092813		I-294 WB BEFORE RAMP ON I-290 WB		IL SPILLS
CHICAGO	S111877875		I-290 WB		IL SPILLS
CHICAGO	S108480169		I-90 WB		IL SPILLS
CHICAGO	S111927573		I-90 WB AT ROUTE 25		IL SPILLS
CHICAGO	S113808243		I-94 WB MILE MARKER 38		IL SPILLS
CHICAGO	S115754741		I-94 WB 159TH & SIBLEY BL		IL SPILLS
CHICAGO	S111883615		I-90 WB MILE POST 12.5		IL SPILLS
CHICAGO	S111903237		I-94 WB		IL SPILLS
CHICAGO	S112352205		I-94 WB NEAR HWY 137		IL SPILLS
CHICAGO	S115751705		I-94 WB		IL SPILLS
CHICAGO	S115774928		I-90 WB AT ROUTE 25		IL SPILLS
CHICAGO	S108480172		I-94 WB S OF TOUHY AVE		IL SPILLS
CHICAGO	S111906792		I-290 WB AT ST 88		IL SPILLS
CHICAGO	S111906274		I-94 WB BETWEEN 159TH & SIBLEY BLVD		IL SPILLS
CHICAGO	S115776261		I-94 WB MM 38		IL SPILLS
CHICAGO	S115768757		I-294 WB BEFORE RAMP ON I-290 WB		IL SPILLS
CHICAGO	S111891756		I-290 WB E OF ASHLAND AVE		IL SPILLS
CHICAGO	S115775619		I-94 WB, NEAR HIGHWAY 137		IL SPILLS
CHICAGO	2003128423		3434 WEAR 51ST STREET		HMIRS
CHICAGO	1009213521	CHICAGO TOWEL CO	2333 S WEB AV		EDR Hist Cleaner
CHICAGO	1009103119	WABASH HARRISON GARAGE	606 S WEB AV		EDR Hist Auto
CHICAGO	S117496484		3945 W WEBSTER AVE		IL CHICAGO ENV
CHICAGO	S117477158		2200 W WEBSTER AVE		IL CHICAGO ENV
CHICAGO	S117456064		1009 W WEBSTER DR		IL CHICAGO ENV
CHICAGO	S115745013		1334 W. WEBSTER		IL SPILLS
CHICAGO	S115739220		1471 W. WEBSTER		IL SPILLS
CHICAGO	S112359125		1700 W. WEBSTER AVE. BETWEEN ELSTON & ASHLAND		IL SPILLS
CHICAGO	1009210696	UNIVERSITY LAUNDRY	986 WEBSTOR AV		EDR Hist Cleaner
CHICAGO	S115735489		911 WEED ST.(901-911 WEED		IL SPILLS
CHICAGO	S111886989		911 WEED ST 901-911 WEED ST - 1 LONG BUILDING)		IL SPILLS
CHICAGO	S115514840	OFF TRACK BETTING	911 WEED ST., 901-911 WEED ST., 1 LONG BLDG.		IL RGA LUST
CHICAGO	94355692		WELL ST BRIDGE		ERNS
CHICAGO	S111905790		4700 & WELL STS		IL SPILLS
CHICAGO	1009211178	SANITARY LASUNDIRY	1758 N WELLA		EDR Hist Cleaner
CHICAGO	2006819150		WELLER AND LAKE STREETS		ERNS



City	EDR ID	Site Name	Site Address	Zip	Database(s)
CHICAGO	S112357413		WELLER CREEK		IL SPILLS
CHICAGO	S115727687		1701 W. WELLINGTON		IL SPILLS
CHICAGO	S115719211		1701 WEST WELLINGTON		IL SPILLS
CHICAGO	2008866609		WELLINGTON AVE.		ERNS
CHICAGO	S117886662		1615 S WELLS ST		IL CHICAGO ENV
CHICAGO	S115754257		4700 & WELLS STS.		IL SPILLS
CHICAGO	S117323605		800 S WELLS		IL SPILLS
CHICAGO	S115518979	SMERLING, DAVID	741 NORTH WELLS		IL RGA LUST
CHICAGO	S117503284		4636 S WELLS ST		IL CHICAGO ENV
CHICAGO	S117503679		4700 S WELLS ST		IL CHICAGO ENV
CHICAGO	S115769496		5458 S. WELLS		IL SPILLS
CHICAGO	S117457341		1050 S WELLS ST		IL CHICAGO ENV
CHICAGO	S115720629		746 NORTH WELLS		IL SPILLS
CHICAGO	S117486749		3017 N WELLS ST		IL CHICAGO ENV
CHICAGO	S117461099		1201 S WELLS ST		IL CHICAGO ENV
CHICAGO	S117503205		4630 S WELLS ST		IL CHICAGO ENV
CHICAGO	S115506297	FUL LINE IMPRESSIONS	750 NORTH WELLS		IL RGA LUST
CHICAGO	2014093079		800 SOUTH WELLS		ERNS
CHICAGO	S117459445		1130 S WELLS ST		IL CHICAGO ENV
CHICAGO	S115738466		WELLS & WACKER STREETS		IL SPILLS
CHICAGO	S117886246		1300 S WELLS ST		IL CHICAGO ENV
CHICAGO	S117461897		1233 S WELLS ST		IL CHICAGO ENV
CHICAGO	S117458412		1100 S WELLS ST		IL CHICAGO ENV
CHICAGO	S117457026		1040 S WELLS ST		IL CHICAGO ENV
CHICAGO	S117469009		1658 S WELLS ST		IL CHICAGO ENV
CHICAGO	S117455797		1000 S WELLS ST		IL CHICAGO ENV
CHICAGO	S117888276		3400 S WELLS ST		IL CHICAGO ENV
CHICAGO	S115719542		4024 SOUTH WELLS		IL SPILLS
CHICAGO	2000671191		H WELLS ST		ERNS
CHICAGO	S117566912		800 S WELLS,		IL SPILLS
CHICAGO	S115503171	COVACI, WILLIAM	1360 WENT TOUHY AVENUE		IL RGA LUST
CHICAGO	1009216018	BALAGOVIC VALENTINE	2427 WENTWORTH AV		EDR Hist Cleaner
CHICAGO	1009095390	MIGEL DON	4313 WENTWORTH AV		EDR Hist Auto
CHICAGO	S117889133		4449 S WENTWORTH AVE		IL CHICAGO ENV
CHICAGO	S115501855	CHICAGO, CITY OF	1934 SOUTH WENTWORTH		IL RGA LUST
CHICAGO	1009203668	RAYMAN MEVER	8954 WENTWORTH AV		EDR Hist Cleaner
CHICAGO	S115736900		6550 S. WENTWORTH		IL SPILLS
CHICAGO	S115751123		4949 SOUTH WENTWORTH		IL SPILLS
CHICAGO	S108669706		WENTWORTH AVE & CERMACK		IL SPILLS
CHICAGO	S115727120		6543 S. WENTWORTH		IL SPILLS
CHICAGO	S115722577		1800 SOUTH WENTWORTH		IL SPILLS
CHICAGO	S117505324		4850 S WENTWORTH AVE		IL CHICAGO ENV
CHICAGO	S115519937	STILP, JOHN	6601 SOUTH WENTWORTH		IL RGA LUST
CHICAGO	S115509584	JAMES MCHUGH CONSTRUCTION	7626 SOUTH WENTWORTH ST.		IL RGA LUST
CHICAGO	S117504581		4800 S WENTWORTH AVE		IL CHICAGO ENV
CHICAGO	S115767483		WENTWORTH AVE & CERMACK		IL SPILLS
CHICAGO	1009206600	FISHBAURA FRANK	8638 WENTWORTH AV		EDR Hist Cleaner

City	EDR ID	Site Name	Site Address	Zip	Database(s)
CHICAGO	S117505553		4900 S WENTWORTH AVE		IL CHICAGO ENV
CHICAGO	S115521619	UNK	1800 SOUTH WENTWORTH		IL RGA LUST
CHICAGO	S115730574		1934 S. WENTWORTH		IL SPILLS
CHICAGO	S115740485		1800 SOUTH WENTWORTH		IL SPILLS
CHICAGO	S115508982	ILLINOIS DEPT. OF TRANSPORTATION	6543 SOUTH WENTWORTH		IL RGA LUST
CHICAGO	S115717590		7626 S. WENTWORTH STREET		IL SPILLS
CHICAGO	1009105959	WHITE FRONT GARAGE	7016 20 WENTWORTH		EDR Hist Auto
CHICAGO	1009112469	TURNER AUTO SERVICE	8939 41 WENTWORTH		EDR Hist Auto
CHICAGO	S117323538		3500 S. WENTWORTH		IL SPILLS
CHICAGO	S117530017		8400 S WENTWORTH AVE		IL CHICAGO ENV
CHICAGO	S117518746		6300 S WENTWORTH		IL CHICAGO ENV
CHICAGO	S117508868		5219 S WENTWORTH		IL CHICAGO ENV
CHICAGO	S115750481		6601 S. WENTWORTH		IL SPILLS
CHICAGO	S115730383		4600 S. WENTWORTH		IL SPILLS
CHICAGO	S112361928		4010 SOUTH WENTWORTH		IL SPILLS
CHICAGO	S115720009		4010 SOUTH WENTWORTH		IL SPILLS
CHICAGO	S117566867		3500 S. WENTWORTH,		IL SPILLS
CHICAGO	1009216136	SOONG LEE	9832 WENWORTH AV		EDR Hist Cleaner
CHICAGO	S115770066		810 WES 31ST STREET		IL SPILLS
CHICAGO	S115513203	MISERICORDIA	2916 WES 47TH STREET		IL RGA LUST
CHICAGO	S115513204	MISROCREDA	2916 WES 47TH STREET		IL RGA LUST
CHICAGO	S115755948		2101 WESST RICE STREET		IL SPILLS
CHICAGO	S115732289		5601 N. WEST HIGHWAY		IL SPILLS
CHICAGO	S115732288		5601 N. WEST HIGHWAY		IL SPILLS
CHICAGO	1009198168	WE DO WET WASH LAUNDRY	6182 NORTH WEST HGHWY		EDR Hist Cleaner
CHICAGO	S115747236		5945 NORTH WEST CIRCLE		IL SPILLS
CHICAGO	S115765423		I-94 WEST BOUND SOUTH OF TOOGHEY AVENUE		IL SPILLS
CHICAGO	S115501888	CHICAGO, CITY OF	4005 WEST WEST END		IL RGA LUST
CHICAGO	S115506635	GEORGEKOS, GUS	7560 WEST		IL RGA LUST
CHICAGO	S111879781		211-17 S WEST HILL ST		IL SPILLS
CHICAGO	S115514670	NOWAKOWSKI, BOB	3782 1/2 WEST 79TH STREET		IL RGA LUST
CHICAGO	S115730933		5328 NORTH WEST HIGHWAY		IL SPILLS
CHICAGO	S117567069		1000 FT. WEST OF 120TH ST. & MORGAN ST.,		IL SPILLS
CHICAGO	2005616447		600 WEST		ERNS
CHICAGO	1009095834	ZALESKI STANLEY	5734 NORTH WEST HGHWY		EDR Hist Auto
CHICAGO	S117323824		1000 FT. WEST OF 120TH ST. & MORGAN ST.		IL SPILLS
CHICAGO	S108045271		10258 S WEST AVE		IL SPILLS
CHICAGO	S115758773		5900 -5958 WEST BELMONT		IL SPILLS
CHICAGO	S115728279		211-17 S. WEST HILL ST.		IL SPILLS
CHICAGO	1009097807	NEWELL SERVICE STA	6182 NORTH WEST HGHWY		EDR Hist Auto
CHICAGO	1009095833	ZALES S CO	5730 NORTH WEST HGHWY		EDR Hist Auto
CHICAGO	1009093924	LURIE BROS	5459 NORTH WEST HGHWY		EDR Hist Auto
CHICAGO	S115768680		7133 -7143 WEST HIGGINS		IL SPILLS
CHICAGO	S115755570		I-290 WEST NEAR EXIT 24		IL SPILLS
CHICAGO	S115501498	CHICAGO DEPT. OF HOUSING	211-17 SOUTH WEST HILL ST.		IL RGA LUST
CHICAGO	1009097892	GLADSTONE PARK SERVICE STA	5494 NORTH WEST HGHWY		EDR Hist Auto
CHICAGO	S115764061		I-290, WESTBOUND IN BETWEEN HARLEM & 1ST AVE		IL SPILLS

City	EDR ID	Site Name	Site Address	Zip	Database(s)
CHICAGO	S115746161		WESTBOUND RAMP 1-55		IL SPILLS
CHICAGO	S108045996		290 WESTBOUND		IL SPILLS
CHICAGO	S115759724		I-94 WESTBOUND EXIT 59B		IL SPILLS
CHICAGO	2003122969		I-94 WESTBOUND EXIT 59 C 71ST		HMIRS
CHICAGO	94391467		I-290 WESTBOUND/EAST OF ASHLAND AVE		ERNS
CHICAGO	S115746909		4005 WEST WESTEND		IL SPILLS
CHICAGO	1009116778	DIXIE BATTERY TIRE SERVICE STATION	5858 S WESTER AV		EDR Hist Auto
CHICAGO	S111879285		11030 S WESTER AVE		IL SPILLS
CHICAGO	S112360291		13810 S. WESTERN		IL SPILLS
CHICAGO	S117487308		3055 N WESTERN AVE		IL CHICAGO ENV
CHICAGO	S117886115		11920 S WESTERN AVE		IL CHICAGO ENV
CHICAGO	S115729483		7900 S. WESTERN		IL SPILLS
CHICAGO	S115767626		1425 S. WESTERN		IL SPILLS
CHICAGO	S115754651		WESTERN AVENUE		IL SPILLS
CHICAGO	S115765311		7600 WESTERN ST		IL SPILLS
CHICAGO	S115752238		WESTERN AVENUE		IL SPILLS
CHICAGO	S115739460		6455 S. WESTERN		IL SPILLS
CHICAGO	S115512859	METROPOLITAN BANK GROUP	3401-11 NORTH WESTERN AVE. & ROSCOE		IL RGA LUST
CHICAGO	S115510082	JOSEPH, MANNY	5600 WESTERN AVE.		IL RGA LUST
CHICAGO	1009200191	HOWE FRANK	616 WESTERN AV		EDR Hist Cleaner
CHICAGO	93331395		WESTERN AVE BETWEEN 26TH AND 31ST STS AT THE RAIL		ERNS
CHICAGO	2008877190		WESTERN STATION		ERNS
CHICAGO	S108046688		7600 WESTERN ST		IL SPILLS
CHICAGO	S112359804		WESTERN AVE. BETWEEN ROOSEVELT & FULTON		IL SPILLS
CHICAGO	S111913491		WESTERN & ROCKWELL		IL SPILLS
CHICAGO	S111918691		WESTERN AVE & SOUTHWEST HWY LANDERS INTERMODAL YARD		IL SPILLS
CHICAGO	S111906184		WESTERN AVE		IL SPILLS
CHICAGO	S111903771		WESTERN AVE		IL SPILLS
CHICAGO	S115735259		6150 N. WESTERN		IL SPILLS
CHICAGO	S115729369		9059 S. WESTERN & 91ST.		IL SPILLS
CHICAGO	S115773254		5102 S. WESTERN		IL SPILLS
CHICAGO	S115769541		6000 NORTH WESTERN		IL SPILLS
CHICAGO	S115512839	METRO FORD	6455 SOUTH WESTERN		IL RGA LUST
CHICAGO	S115499476	BERENS LINCOLN FORD	6221 NORTH WESTERN		IL RGA LUST
CHICAGO	S115497824	AMOCO OIL CO. #15566	7103 NORTH WESTERN & TOUHY AVE.		IL RGA LUST
CHICAGO	1009102628	FAGET BULCK CO	S WESTERN AV AT 65TH		EDR Hist Auto
CHICAGO	S115498017	AMOCO OIL CO. #5017	WESTERN & ADDISON		IL RGA LUST
CHICAGO	S117724739		WESTERN & SACRAMENTO		IL SPILLS
CHICAGO	S115503498	DAIMLER CHRYSLER	6515 WESTERN AVE.		IL RGA LUST
CHICAGO	S115733047		7740 WESTERN AVE.		IL SPILLS
CHICAGO	S115719887		1425 SOUTH WESTERN		IL SPILLS
CHICAGO	S115754380		2801 NORTH WESTERN		IL SPILLS
CHICAGO	S115741796		WESTERN AVE. & ADDISON AV		IL SPILLS
CHICAGO	S115775987		4933 SOUTH WESTERN AVE. BLVD. / PUMPIN STATION		IL SPILLS
CHICAGO	S117732142		WESTERN & SACRAMENTO,		IL SPILLS
CHICAGO	S115518604	SHELL OIL PRODUCTS US	4346 NORTH WESTERN		IL RGA LUST
CHICAGO	S115517614	SANDHU PETROLEUM	225 NORTH WESTERN AREA		IL RGA LUST

City	EDR ID	Site Name	Site Address	Zip	Database(s)
CHICAGO	S117496604		3955 S WESTERN AVE		IL CHICAGO ENV
CHICAGO	1009118354	BALD LAWRENCE A	6432 M WESTERN AV		EDR Hist Auto
CHICAGO	2009909153		WESTERN AVENUE		ERNS
CHICAGO	S115499799	BOB'S AMOCO #18761	7900 SOUTH WESTERN		IL RGA LUST
CHICAGO	S115513273	MOBIL OIL #05BDX	10258 SOUTH WESTERN		IL RGA LUST
CHICAGO	S115518466	SHELL OIL PRODUCTS CO.	4346 NORTH WESTERN		IL RGA LUST
CHICAGO	S115496862	5102 SOUTH WESTERN LLC	5102 SOUTH WESTERN		IL RGA LUST
CHICAGO	S115509918	JOHN'S PIZZARIA	2072 NORTH WESTERN		IL RGA LUST
CHICAGO	S115499109	BANK, BEVERLY	10258 SOUTH WESTERN		IL RGA LUST
CHICAGO	S117456602		10258 S WESTERN		IL CHICAGO ENV
CHICAGO	S115749089		4346 N. WESTERN		IL SPILLS
CHICAGO	S115735776		1414 S. WESTERN		IL SPILLS
CHICAGO	S115719593		4840 WESTERN AVENUE		IL SPILLS
CHICAGO	S115718242		823 NORTH WESTERN		IL SPILLS
CHICAGO	S115768224		2072 N. WESTERN		IL SPILLS
CHICAGO	S115742920		3200 SOUTH WESTERN		IL SPILLS
CHICAGO	S117459398		1128 S WESTERN		IL CHICAGO ENV
CHICAGO	1009096313	FAMOUS GAS FILLING STA S	WESTERN BLVD AND W 51ST		EDR Hist Auto
CHICAGO	1009206275	NORWOOD CURTAIN CLEANERS	67041 WESTERN WORTH AV		EDR Hist Cleaner
CHICAGO	2008909153		WESTERN AVENUE		ERNS
CHICAGO	S113807968		4933 SOUTH WESTERN AVE BLVD./PUMPING STATION		IL SPILLS
CHICAGO	S115519733	ST. RITA HIGH SCHOOL	7740 WESTERN AVE.		IL RGA LUST
CHICAGO	S115497883	AMOCO OIL CO. #15952	9059 SOUTH WESTERN & 91ST		IL RGA LUST
CHICAGO	S115513036	MIDWEST FOLDING	1414 SOUTH WESTERN		IL RGA LUST
CHICAGO	S117533688		9730 S WESTERN AVE		IL CHICAGO ENV
CHICAGO	S111906762		WESTERN & IRVING PARK STS		IL SPILLS
CHICAGO	S117462471		1255 S WESTERN		IL CHICAGO ENV
CHICAGO	S117891079		9610 S WESTERN AVE		IL CHICAGO ENV
CHICAGO	S115722321		10258 SOUTH WESTERN		IL SPILLS
CHICAGO	S115748022		8659 WESTERN		IL SPILLS
CHICAGO	S115760884		6515 WESTERN AVENUE		IL SPILLS
CHICAGO	S115756823		1425 S. WESTERN ST.		IL SPILLS
CHICAGO	S115765454		2133 N WESTERN		IL SPILLS
CHICAGO	S115505139	EQUILON ENTERPRISES	2801 NORTH WESTERN		IL RGA LUST
CHICAGO	S115503640	DAVID PONTIAC CITY	6150 NORTH WESTERN		IL RGA LUST
CHICAGO	1009112839	ADDISON GREASING STATION	8606 N WESTERN		EDR Hist Auto
CHICAGO	974084921		WESTERN AVE. RAILYARD 2741 WEST GRAND		ERNS
CHICAGO	2006784912		7600 WESTERN ST.		ERNS
CHICAGO	1009097580	GRANADA SERVICE STA	S WESTERN AV NW COR 79TH		EDR Hist Auto
CHICAGO	S117891056		9500 S WESTERN AVE		IL CHICAGO ENV
CHICAGO	S112363354		6221 N. WESTERN BERENS LINCOLN FORD		IL SPILLS
CHICAGO	S115760477		WESTERN & ROCKWELL		IL SPILLS
CHICAGO	S115771632		4701 S WESTERN ST		IL SPILLS
CHICAGO	S115522731	WHIPPLE, MARIA	2133 NORTH WESTERN		IL RGA LUST
CHICAGO	S115518637	SHELL OIL PRODUCTS US	6000 NORTH WESTERN		IL RGA LUST
CHICAGO	S115518369	SHELL OIL CO.	6658 SOUTH WESTERN		IL RGA LUST
CHICAGO	1009095642	MCKINLEY PK SERVICE STA	S WESTERN BLVD NW COR ARCHER		EDR Hist Auto

City	EDR ID	Site Name	Site Address	Zip	Database(s)
CHICAGO	974084920		WESTERN AVE. RAILYARD 2741 WEST GRAND		ERNS
CHICAGO	S111897564		3401-11 N WESTERN AVE & ROSCOE		IL SPILLS
CHICAGO	S115769667		4346 N. WESTERN		IL SPILLS
CHICAGO	S118240518		3600 S. WESTERN,		IL SPILLS
CHICAGO	1009097950	ALBION SERVICE STATION	6600 N WESTERNS		EDR Hist Auto
CHICAGO	1009202005	GEE THOS	910 S WESTERS AV		EDR Hist Cleaner
CHICAGO	2011993259		WESTMONT		ERNS
CHICAGO	1009187217	WESTERN CLNRS	1020 N WESTMORELAND DR		EDR Hist Cleaner
CHICAGO	1009076229	BILL AND JIM S STANDARD SERV	3955 N WESTMORELAND DR		EDR Hist Auto
CHICAGO	1009185578	CARIDAD CLNRS	1300 N WESTMORELAND DR		EDR Hist Cleaner
CHICAGO	1009184251	OLGAIS CLNRS	1400 N WESTMORELAND DR		EDR Hist Cleaner
CHICAGO	1009185435	RON CLNRS	6842 N WESTMORELAND DR		EDR Hist Cleaner
CHICAGO	1009074745	ARCO PETROLEUM PRODUCTS SERVICE STATIONS ACTION CA	823 N WESTMORELAND DR		EDR Hist Auto
CHICAGO	1009072061	WESTERN PETERSON SHELL	6000 N WESTMORELAND DR		EDR Hist Auto
CHICAGO	1009075780	TOUHY AND WESTERN STANDARD SERV	7130 N WESTMORELAND DR		EDR Hist Auto
CHICAGO	1009076101	FERRIS SHELL SERV	4346 N WESTMORELAND DR		EDR Hist Auto
CHICAGO	1009075400	WESTERN FOSTER SHELL	5201 N WESTMORELAND DR		EDR Hist Auto
CHICAGO	1009077252	N AND R TEXACO	6917 N WESTMORELAND DR		EDR Hist Auto
CHICAGO	1009187092	SINCERE CLNRS	6302 N WESTMORELAND DR		EDR Hist Cleaner
CHICAGO	1009074481	B AND M SERVICE STA	1815 N WESTMORELAND DR		EDR Hist Auto
CHICAGO	1009075331	DOMINGO ARCO SERVICE STA	2346 N WESTMORELAND DR		EDR Hist Auto
CHICAGO	1009072355	ALONSON SHELL SERVICE STA	1600 N WESTMORELAND DR		EDR Hist Auto
CHICAGO	1009075779	TOUHY AND WESTERN MOBIL SERVICE	7200 N WESTMORELAND DR		EDR Hist Auto
CHICAGO	1009075243	R AND R STANDARD SERVICE STA	4400 N WESTMORELAND DR		EDR Hist Auto
CHICAGO	1009076605	BRYN MAWR TEXACO	5556 N WESTMORELAND DR		EDR Hist Auto
CHICAGO	1009185240	CLOCKER S CARPET AND FURNITURE CLNRS	6349 N WESTMORELAND DR		EDR Hist Cleaner
CHICAGO	1009186792	AMERICAN LEATHER AND SUEDE CLEANERS INC	3053 N WESTMORELAND DR		EDR Hist Cleaner
CHICAGO	1009184183	PURRFECT CLNRS	7434 N WESTMORELAND DR		EDR Hist Cleaner
CHICAGO	1009074271	FRANK S ARCO SERVICE CNTR	722 N WESTMORELAND DR		EDR Hist Auto
CHICAGO	1009074668	ALEX S STANDARD SERVICE	3603 N WESTMORELAND DR		EDR Hist Auto
CHICAGO	1009186644	NORGE VILLAGE	1053 N WESTMORELAND DR		EDR Hist Cleaner
CHICAGO	1009185002	LYNN CLNRS	7401 N WESTMORELAND DR		EDR Hist Cleaner
CHICAGO	1009187212	WESLUN CLNRS	6958 N WESTMORELAND DR		EDR Hist Cleaner
CHICAGO	1009076099	JACK S AUTO SERVICE AND TOWING	6750 N WESTMORELAND DR		EDR Hist Auto
CHICAGO	1009187228	WILTON CLNRS	2011 N WESTMORELAND DR		EDR Hist Cleaner
CHICAGO	1009073653	BUCARO SHELL	2801 N WESTMORELAND DR		EDR Hist Auto
CHICAGO	1009187216	WESTERN CLNRS	4640 N WESTMORELAND DR		EDR Hist Cleaner
CHICAGO	1009074282	DORSEY S ONE STOP SERVICE STA	6258 N WESTMORELAND DR		EDR Hist Auto
CHICAGO	1009185418	VALUE CLNRS	4237 N WESTMORELAND DR		EDR Hist Cleaner
CHICAGO	99610647		1425 SOUTH WESTON GLOBAL YARD		ERNS
CHICAGO	S115752401		1425 S. WESTON		IL SPILLS
CHICAGO	S115747479		2303 SOUTH WESTON AVE.		IL SPILLS
CHICAGO	S111903934		1425 S WESTON		IL SPILLS
CHICAGO	1008990145	RAM CYCLE WORKS LTD	5014 S WESTPORT LN		EDR Hist Auto
CHICAGO	1009215898	SING JMANES	4110 N WESTREN AV		EDR Hist Cleaner
CHICAGO	S115507739	HAYES MACHINERY	1349 NORTH WETERN AVE.		IL RGA LUST

City	EDR ID	Site Name	Site Address	Zip	Database(s)
CHICAGO	S115755180		2954 WETS ARTHUR STREET		IL SPILLS
CHICAGO	S115765926		4400 WETST NORTH AVENUE		IL SPILLS
CHICAGO	1009115348	H H GARAGE	757 61 WEVELAND AV		EDR Hist Auto
CHICAGO	S112357443		WHERE BRIDGE CROSSES MONROE ST ON W. BNK		IL SPILLS
CHICAGO	S115759796		1745 NORTH WHIPPLE		IL SPILLS
CHICAGO	S115502836	CONCORDIA	3300-3318 NORTH WHIPPLE AVENUE		IL RGA LUST
CHICAGO	S115744415		319 NORTH WHIPPLE		IL SPILLS
CHICAGO	S115738909		4801 SOUTH WHIPPLE		IL SPILLS
CHICAGO	S117530429		8500 S WHIPPLE ST		IL CHICAGO ENV
CHICAGO	S115732727		319 N. WHIPPLE		IL SPILLS
CHICAGO	S115521715	URBAN INVESTMENT RESEARCH CORP.	4801 SOUTH WHIPPLE		IL RGA LUST
CHICAGO	S115497255	AID ASSOCIATION FOR LUTHERANS	4750 SOUTH WHIPPLE		IL RGA LUST
CHICAGO	S115763007		4801 S. WHIPPLE		IL SPILLS
CHICAGO	S115742064		3943 NORTH WHIPPLE		IL SPILLS
CHICAGO	S112356346		WHITE HALL NORTH NURSING HOME WAUKEG/KAT		IL SPILLS
CHICAGO	S108480121		BP WHITTING FACILITY		IL SPILLS
CHICAGO	S115766947		B.P. WHITTING FACILITY		IL SPILLS
CHICAGO	2010938096		5500 N. WILCOCK		ERNS
CHICAGO	2009916797		3937 WILCOTT ROAD		ERNS
CHICAGO	S115722262		2633 WILCOX		IL SPILLS
CHICAGO	S115758403		4219 W. WILCOX		IL SPILLS
CHICAGO	S115771358		3937 WILCOX STREET		IL SPILLS
CHICAGO	S117502840		4600 W WILCOX ST		IL CHICAGO ENV
CHICAGO	S110363742		5500 N WILCOX		IL SPILLS
CHICAGO	S115772271		5500 N. WILCOX		IL SPILLS
CHICAGO	S115720672		945 WILLARD CT. & AGUSTA BLVD.		IL SPILLS
CHICAGO	S117481484		2518 N WILLETS CT		IL CHICAGO ENV
CHICAGO	S117481686		2530 N WILLETS CT		IL CHICAGO ENV
CHICAGO	S117481593		2524 N WILLETS CT		IL CHICAGO ENV
CHICAGO	S117481280		2504 N WILLETS CT		IL CHICAGO ENV
CHICAGO	S117481403		2512 N WILLETS CT		IL CHICAGO ENV
CHICAGO	S117887551		2510 N WILLETS CT		IL CHICAGO ENV
CHICAGO	S112361274		1701 WEST WILLINGTON		IL SPILLS
CHICAGO	S115766951		935 WEST WILLOW		IL SPILLS
CHICAGO	S115521053	TSL PROPERTIES	935 WEST WILLOW		IL RGA LUST
CHICAGO	S117489804		33 W WILLOW ST		IL CHICAGO ENV
CHICAGO	1009071738	EXOTIC CAR INC	935 W WILLOWOOD CT		EDR Hist Auto
CHICAGO	1009184030	WILLOW CLEANERS	703 W WILLOWOOD CT		EDR Hist Cleaner
CHICAGO	1009184614	A+ CLEANERS	953 W WILLOWOOD CT		EDR Hist Cleaner
CHICAGO	S112356491		1748 WILMONTH		IL SPILLS
CHICAGO	S115756981		1754 N. WILMOT		IL SPILLS
CHICAGO	S112354345		WILSON STEEL & WIRE S. WESTERN		IL SPILLS
CHICAGO	1008990227	MOTODELTA SEFMAC	1924 W WILSON DRIVE CT		EDR Hist Auto
CHICAGO	1009185772	MAGNOLIA CLNRS	1230 W WILSON DRIVE CT		EDR Hist Cleaner
CHICAGO	S117496795		400 W WILSON AVE		IL CHICAGO ENV
CHICAGO	2004743433		WILSON ST AND MAIN		ERNS
CHICAGO	S111908769		2751 W WILSON CHICAGO RIVER		IL SPILLS

City	EDR ID	Site Name	Site Address	Zip	Database(s)
CHICAGO	S115773521		4850 WEST WILSON		IL SPILLS
CHICAGO	S115513131	MILLER BROTHERS LUMBER CO.	4808 WILSON AVE.		IL RGA LUST
CHICAGO	S117504540		480 W WILSON AVE		IL CHICAGO ENV
CHICAGO	S117516060		600 W WILSON AVE		IL CHICAGO ENV
CHICAGO	S117459993		1145 W WILSON		IL CHICAGO ENV
CHICAGO	S115748713		4808 WILSON AVENUE		IL SPILLS
CHICAGO	S112359575		WILSON AND HERMITAGE		IL SPILLS
CHICAGO	95041061		I-94 WILSON AVE		HMIRS
CHICAGO	S115756284		2751 W. WILSON, WILSON & CHICAGO RIVER		IL SPILLS
CHICAGO	S117487826		3117 N WILTON AVE		IL CHICAGO ENV
CHICAGO	S117510617		5400 N WINCHESTER AVE		IL CHICAGO ENV
CHICAGO	S117496263		3930 S WINCHESTER AVE		IL CHICAGO ENV
CHICAGO	S117490612		334 S WINCHESTER AVE		IL CHICAGO ENV
CHICAGO	S115731426		4836 WINCHESTER AVENUE		IL SPILLS
CHICAGO	S117888113		3225 S WINCHESTER AVE		IL CHICAGO ENV
CHICAGO	S112354459		2800 S WINCHESTER		IL SPILLS
CHICAGO	S115729076		4550 N. WINCHESTER		IL SPILLS
CHICAGO	S115742955		8804 SOUTH WINCHESTER		IL SPILLS
CHICAGO	S115749995		1915 N. WINCHESTER		IL SPILLS
CHICAGO	S115510991	LA SALLE NATIONAL TRUST #206434-003	1742 NORTH WINCHESTER		IL RGA LUST
CHICAGO	S117496254		3929 S WINCHESTER AVE		IL CHICAGO ENV
CHICAGO	S115765974		7372 N WINCHESTER		IL SPILLS
CHICAGO	S115739619		1742 N. WINCHESTER		IL SPILLS
CHICAGO	S115516537	RAVENSWOOD HOSPITAL MEDICAL CTR.	4550 NORTH WINCHESTER		IL RGA LUST
CHICAGO	S115503954	DETWEILER, ELAINE	7372 NORTH WINCHESTER		IL RGA LUST
CHICAGO	S117477057		22 S WINCHESTER AVE		IL CHICAGO ENV
CHICAGO	S115745605		1610 NORTH WINCHESTER		IL SPILLS
CHICAGO	S116415636		216 S WINCHESTER,CHICAGO		IL SPILLS
CHICAGO	1009105795	GOODYEAR GARAGE	3845 S WINCHTR		EDR Hist Auto
CHICAGO	1009105059	LEWIS AUTOMOTIVE SERVICE STATION	22 S WINCHTR AV		EDR Hist Auto
CHICAGO	1009203669	RAYMOND MEVES	5749 WINCHTR AV		EDR Hist Cleaner
CHICAGO	1009203671	REED WM A CO	421 S WINCHTR AV		EDR Hist Cleaner
CHICAGO	1009117932	G H AUTO REPAIR	27 S WINCHTR AV		EDR Hist Auto
CHICAGO	S111894899		WINFIELD MOODY MED CTR 1276 N CLYBOURN AVE		IL SPILLS
CHICAGO	S115496699	1801 WEST WINNEMAC BLDG. LLC	1801 WEST WINNEMAC		IL RGA LUST
CHICAGO	S115761808		4826 WEST WINNEMAC STREET		IL SPILLS
CHICAGO	S115748434		1801 WEST WINNEMAC		IL SPILLS
CHICAGO	S108046362		4822 W WINNEMACK		IL SPILLS
CHICAGO	S115763992		4822 WEST WINNEMACK		IL SPILLS
CHICAGO	S115515272	PARK TERRACE APARTMENT BLDG.	940 WEST WINONA		IL RGA LUST
CHICAGO	S115722351		1111 WEST WINONA		IL SPILLS
CHICAGO	S115729703		1436 W. WINONA		IL SPILLS
CHICAGO	S115733866		940 W. WINONA		IL SPILLS
CHICAGO	1009204870	BRYAN CHAS G	4945 WINTHROP AV		EDR Hist Cleaner
CHICAGO	1009204883	CLUBMAN CHAS	5008 WINTHROOP AV		EDR Hist Cleaner
CHICAGO	S115726341		5900 N. WINTHROP		IL SPILLS
CHICAGO	S115746287		5934 NORTH WINTHROP		IL SPILLS

City	EDR ID	Site Name	Site Address	Zip	Database(s)
CHICAGO	S115520617	THORNDALE/WINTHROP BLDG. PARTNERSHIP	5934 NORTH WINTHROP		IL RGA LUST
CHICAGO	S111887251		4949 S WINTHROP		IL SPILLS
CHICAGO	S115735752		4949 S. WINTHROP		IL SPILLS
CHICAGO	2013045488		6165 NORTH WINTHRORP		ERNS
CHICAGO	S115725504		5900 WINTRHOP		IL SPILLS
CHICAGO	90179382		WISCONSON STEEL WORK SITE 106TH ST. AND TORRENCE AVE.		ERNS
CHICAGO	S115737038		5035 N. WOLCOLTT AVE.		IL SPILLS
CHICAGO	S111878623		5454 N WOLCOT		IL SPILLS
CHICAGO	S115727123		5454 N. WOLCOT		IL SPILLS
CHICAGO	S115763586		3210 S. WOLCOTT		IL SPILLS
CHICAGO	S115746405		1378 NORTH WOLCOTT STREET		IL SPILLS
CHICAGO	S115499357	BELL CHEMICAL CO.	411 NORTH WOLCOTT		IL RGA LUST
CHICAGO	S115739201		4331 N. WOLCOTT		IL SPILLS
CHICAGO	S115758770		915 NORTH WOLCOTT		IL SPILLS
CHICAGO	S115752487		5435 NORTH WOLCOTT		IL SPILLS
CHICAGO	S115725540		2764 N. WOLCOTT		IL SPILLS
CHICAGO	S115734108		2434 S. WOLCOTT		IL SPILLS
CHICAGO	S115516582	RCR/DC GROUP, LLC	919 NORTH WOLCOTT		IL RGA LUST
CHICAGO	S117517814		620 S WOLCOTT AVE		IL CHICAGO ENV
CHICAGO	S115515619	PETER DAHLBERG CO.	2764 NORTH WOLCOTT		IL RGA LUST
CHICAGO	S115511203	LANDCORP, INC.	3210 SOUTH WOLCOTT		IL RGA LUST
CHICAGO	S117488508		317 S WOLCOTT AVE		IL CHICAGO ENV
CHICAGO	S115760527		919 N. WOLCOTT		IL SPILLS
CHICAGO	S115520348	TARGET CORP.	3210 SOUTH WOLCOTT		IL RGA LUST
CHICAGO	S115723538		2431 SOUTH WOLCOTT		IL SPILLS
CHICAGO	S115717857		350 NORTH WOLCOTT STREET		IL SPILLS
CHICAGO	S115510575	KIM, YUNG	5435 NORTH WOLCOTT		IL RGA LUST
CHICAGO	2014083482		5401 NORTH WOLCOTT		ERNS
CHICAGO	S115729559		5555 N. WOLCOTT		IL SPILLS
CHICAGO	S115522682	WEYERHAEUSER	2431 SOUTH WOLCOTT		IL RGA LUST
CHICAGO	S115498927	AVENUE PARK LLC	915 NORTH WOLCOTT		IL RGA LUST
CHICAGO	S116761427		5401 N WOLCOTT		IL SPILLS
CHICAGO	S115722415		5555 NORTH WOLCOTT		IL SPILLS
CHICAGO	S115751472		3210 S WOLCOTT		IL SPILLS
CHICAGO	S115508734	ILLINOIS BELL TELEPHONE	5555 NORTH WOLCOTT		IL RGA LUST
CHICAGO	S117566615		5401 N WOLCOTT,		IL SPILLS
CHICAGO	S111918649		WOLF CREEK & PROVISO RD		IL SPILLS
CHICAGO	S112354431		WOLF LAKE		IL SPILLS
CHICAGO	S115765466		WOLF CREEK & PROVISO RD		IL SPILLS
CHICAGO	S115722925		411 NORTH WOLKOTT		IL SPILLS
CHICAGO	S111906327		2706 N WOLPOTT		IL SPILLS
CHICAGO	S117481368		2510 S WOOD ST		IL CHICAGO ENV
CHICAGO	S115741604		1824 S. WOOD RD.		IL SPILLS
CHICAGO	S112357891		WOOD ST YARD; 1425 SOUTHWESTERN AVE		IL SPILLS
CHICAGO	S115759686		6316 S. WOOD		IL SPILLS
CHICAGO	S117481166		2500 S WOOD ST		IL CHICAGO ENV
CHICAGO	S115517465	RYDER TRUCK RENTAL	2510 SOUTH WOOD ST.		IL RGA LUST



City	EDR ID	Site Name	Site Address	Zip	Database(s)
CHICAGO	S115755610		2501 EAST WOOD		IL SPILLS
CHICAGO	S117481598		2524 S WOOD ST		IL CHICAGO ENV
CHICAGO	S111908075		2501 E WOOD		IL SPILLS
CHICAGO	S112361142		808 S. WOOD STREET, RESEARCH CTR, 11TH FLOOR		IL SPILLS
CHICAGO	S115738655		2510 S. WOOD ST.		IL SPILLS
CHICAGO	S111922733		WOOD ST & ASHLAND AVE		IL SPILLS
CHICAGO	S117497185		4024 S WOOD ST		IL CHICAGO ENV
CHICAGO	S110122336		WOOD ST & WASHINGTON ST		IL SPILLS
CHICAGO	S115768425		WOOD ST. & ASHLAND AVE.		IL SPILLS
CHICAGO	1009215050	COLLIER J B	46851 WOODDLAWN AV		EDR Hist Cleaner
CHICAGO	S117519525		637 E WOODLAND PARK		IL CHICAGO ENV
CHICAGO	S117516820		606 E WOODLAND PARK		IL CHICAGO ENV
CHICAGO	S117527852		7905 S WOODLAWN		IL CHICAGO ENV
CHICAGO	S115756422		7905 S. WOODLAWN		IL SPILLS
CHICAGO	S115501808	CHICAGO, CITY OF DEPT. OF ENVIRONMENT	7905 SOUTH WOODLAWN		IL RGA LUST
CHICAGO	S117457377		10501 S WOODLAWN AVE		IL CHICAGO ENV
CHICAGO	S117457368		10500 S WOODLAWN AVE		IL CHICAGO ENV
CHICAGO	S115734411		7700 S. WOODLAWN		IL SPILLS
CHICAGO	S117521749		6700 S WOODLAWN AVE		IL CHICAGO ENV
CHICAGO	S115754471		7345 SOUTH WOODLAWN		IL SPILLS
CHICAGO	S115524115	SPECIALTY SEALANT	7800 SOUTH WOODLAWN		IL RGA HWS
CHICAGO	S115501930	CHICAGO, CITY OF	7345 SOUTH WOODLAWN		IL RGA LUST
CHICAGO	S115726865		833 S. WOODS ST.		IL SPILLS
CHICAGO	S115770472		3211 S WOODS ST.		IL SPILLS
CHICAGO	S115516925	RM LUCAS COMPANY	3211 SOUTH WOODS STREET		IL RGA LUST
CHICAGO	S111878366		833 S WOODS ST		IL SPILLS
CHICAGO	1017802165	ENWAVE CHICAGO PLANT 4	200 WORLD TRADE CTR	60654	FINDS
CHICAGO	1009211466	ATLAS LAUNDRY	1033 WRGHTWD AV		EDR Hist Cleaner
CHICAGO	1009206072	HOFFMAN JACOB	542 WRGHTWD AV		EDR Hist Cleaner
CHICAGO	1009105570	KLINE AUG	747 WRGHTWD AV		EDR Hist Auto
CHICAGO	1009201786	ATLAS LINEN SUPPLY CO	1032 WRGHTWD AV		EDR Hist Cleaner
CHICAGO	1009201371	SING HOP	3652 WRGHTWD AV		EDR Hist Cleaner
CHICAGO	1009212882	GREINER PETER	3654 WRGISTWD AV		EDR Hist Cleaner
CHICAGO	S117521289		6611 W WRIGHTWOOD AVE		IL CHICAGO ENV
CHICAGO	S117522595		6836 W WRIGHTWOOD AVE		IL CHICAGO ENV
CHICAGO	S111926374		WRIGHTWOOD AND KOSTNER		IL SPILLS
CHICAGO	S115736559		4132 WEST WRIGHTWOOD		IL SPILLS
CHICAGO	S110613575		WRIGHTWOOD & COSTNER		IL SPILLS
CHICAGO	S117521433		6630 W WRIGHTWOOD AVE		IL CHICAGO ENV
CHICAGO	1009215115	LAKIN MORRIS	1240 WSHBURNE AV		EDR Hist Cleaner
CHICAGO	S115773148		7021-7059 SOUTH WSTERN AVENUE		IL SPILLS
CHICAGO	S112359314		WTC AIR FREIGHT		IL SPILLS
CHICAGO	S117890144		6000 S YALE AVE		IL CHICAGO ENV
CHICAGO	S117531109		8700 S YALE AVE		IL CHICAGO ENV
CHICAGO	S111897980		RR YARD 35TH & KEDZIE		IL SPILLS
CHICAGO	S115747981		55TH. ST. YARD		IL SPILLS
CHICAGO	S112352668		RR YARD 71ST & CICERO, FIRE		IL SPILLS

City	EDR ID	Site Name	Site Address	Zip	Database(s)
CHICAGO	S115746491		RR YARD 35TH & KEDZIE		IL SPILLS
CHICAGO	S112357010		YARD 79TH & WESTERN		IL SPILLS
CHICAGO	S111902576		RR YARD, 106TH ST		IL SPILLS
CHICAGO	S112362646		R.R. YARDS		IL SPILLS
CHICAGO	S117533118		9428 S YATES AVE		IL CHICAGO ENV
CHICAGO	S117532549		9224 S YATES AVE		IL CHICAGO ENV
CHICAGO	S117457803		1064 S YATES AVE		IL CHICAGO ENV
CHICAGO	S117455921		10015 S YATES AVE		IL CHICAGO ENV
CHICAGO	S117455916		10014 S YATES AVE		IL CHICAGO ENV
CHICAGO	S117457436		1052 S YATES AVE		IL CHICAGO ENV
CHICAGO	S117457698		1061 S YATES AVE		IL CHICAGO ENV
CHICAGO	S117524205		7120 S YATES AVE		IL CHICAGO ENV
CHICAGO	S117524281		7130 S YATES AVE		IL CHICAGO ENV
CHICAGO	S117457728		1062 S YATES AVE		IL CHICAGO ENV
CHICAGO	S117457648		1060 S YATES AVE		IL CHICAGO ENV
CHICAGO	S117457977		1074 S YATES AVE		IL CHICAGO ENV
CHICAGO	S117457470		1053 S YATES AVE		IL CHICAGO ENV
CHICAGO	S117890574		7129 S YATES AVE		IL CHICAGO ENV
CHICAGO	S117526597		7549 S YATES AVE		IL CHICAGO ENV
CHICAGO	S117525071		7255 S YATES AVE		IL CHICAGO ENV
CHICAGO	S117484360		2755 S YATES AVE		IL CHICAGO ENV
CHICAGO	S117533451		9539 S YATES AVE		IL CHICAGO ENV
CHICAGO	S117533329		9500 S YATES AVE		IL CHICAGO ENV
CHICAGO	S117524472		7154 S YATES AVE		IL CHICAGO ENV
CHICAGO	S117457403		1051 S YATES AVE		IL CHICAGO ENV
CHICAGO	S117533739		9804 S YATES AVE		IL CHICAGO ENV
CHICAGO	S117533687		9729 S YATES AVE		IL CHICAGO ENV
CHICAGO	S117533602		9631 S YATES AVE		IL CHICAGO ENV
CHICAGO	S117532877		9339 S YATES AVE		IL CHICAGO ENV
CHICAGO	S117532829		9327 S YATES AVE		IL CHICAGO ENV
CHICAGO	S117532747		9300 S YATES AVE		IL CHICAGO ENV
CHICAGO	S117526403		7515 S YATES AVE		IL CHICAGO ENV
CHICAGO	S117524160		7116 S YATES AVE		IL CHICAGO ENV
CHICAGO	S117533346		9501 S YATES AVE		IL CHICAGO ENV
CHICAGO	S117532106		9100 S YATES AVE		IL CHICAGO ENV
CHICAGO	S117524111		7110 S YATES AVE		IL CHICAGO ENV
CHICAGO	S117524043		7101 S YATES AVE		IL CHICAGO ENV
CHICAGO	S117457914		1071 S YATES AVE		IL CHICAGO ENV
CHICAGO	S117524447		7150 S YATES AVE		IL CHICAGO ENV
CHICAGO	S117524140		7114 S YATES AVE		IL CHICAGO ENV
CHICAGO	S117524647		7201 S YATES AVE		IL CHICAGO ENV
CHICAGO	S117496690		4 S YATES AVE		IL CHICAGO ENV
CHICAGO	S117457506		1054 S YATES AVE		IL CHICAGO ENV
CHICAGO	S117460370		11600 S YATES AVE		IL CHICAGO ENV
CHICAGO	S117457950		1073 S YATES AVE		IL CHICAGO ENV
CHICAGO	S117457875		1070 S YATES AVE		IL CHICAGO ENV
CHICAGO	S117533039		9400 S YATES AVE		IL CHICAGO ENV

City	EDR ID	Site Name	Site Address	Zip	Database(s)
CHICAGO	S117532514		9219 S YATES AVE		IL CHICAGO ENV
CHICAGO	1009103910	GREENSTEIN GORDON	1811 YEATON		EDR Hist Auto
CHICAGO	S117522511		6825 N YORK RD		IL CHICAGO ENV
CHICAGO	S115773157		3 N. YORK		IL SPILLS
CHICAGO	S111890130		6825 N YORK RD		IL SPILLS
CHICAGO	S115514987	ORANGE CRUSH RECYCLE INC	1819 YORK ROAD		IL RGA LUST
CHICAGO	S115501756	CHICAGO, CITY OF - DEPARTMENT OF AVIATION	3 NORTH YORK		IL RGA LUST
CHICAGO	S115752696		1819 YORK ROAD		IL SPILLS
CHICAGO	S111926647		3 NORTH YORK		IL SPILLS
CHICAGO	S115738635		6825 NORTH YORK ROAD		IL SPILLS
CHICAGO	S112359265		E Z GO - 1100 S. STATE		IL SPILLS
CHICAGO	S115777312		10510 W. ZEMKE RD.		IL SPILLS
CHICAGO	S116415860		10510 W. ZEMKE RD., CHICAGO		IL SPILLS
CHICAGO	2014086504		10510 WEST ZEMKE ROAD		ERNS
CHICAGO	S117457409		10510 W ZEMKE RD		IL CHICAGO ENV
CHICAGO	S115770305		10510 WEST ZEMKE ROAD		IL SPILLS
CHICAGO	S117566728		10510 W. ZEMKE,		IL SPILLS
COOK COUNTY	89108129		I & M CANAL - WILLOW SPRINGS N LAGRANGE		ERNS
COOK COUNTY	875975		I-55 & ARSENAL RD.,		ERNS
COOK COUNTY	2010946140		11TH AND CANAL		ERNS
COOK COUNTY	8870371		138TH ST AND I-94		ERNS
COOK COUNTY	8854407		138TH ST AND I 94 DIV OF WASTE MANAGEMENT OF IL		ERNS
COOK COUNTY	8857316		138TH STREET AND I 94 DIV OF WASTE MANAGEMENT, AT LABORATORY		ERNS
COOK COUNTY	8855089		138TH ST AT I-94		ERNS
COOK COUNTY	8854800		138TH ST AND I-94		ERNS
COOK COUNTY	8855548		138TH ST AND I-94		ERNS
COOK COUNTY	8851889		138TH ST AT I-94		ERNS
COOK COUNTY	89101863		138TH ST AND I-94		ERNS
COOK COUNTY	S115742817		4946 W. 13TH.ST.		IL SPILLS
COOK COUNTY	8855439		159TH ST AND 104TH AVE / MILE WEST OF LEGRANGE ROAD		ERNS
COOK COUNTY	S117533982		739 217TH ST. / COTTAGE GROVE / OLD PLANK		IL SPILLS
COOK COUNTY	99635747		MM 324.5 CALUMET RIVER, UNDERNEATH 1-94		ERNS
COOK COUNTY	89100604		633 EAST 38TH ST BALL MILL ROOM		ERNS
COOK COUNTY	8867420		ROUTE 57 BET RT 30 & SAULK TRAIL		ERNS
COOK COUNTY	8867421		ROUTE 57-BT RTE 30 & SAULK TRAIL		ERNS
COOK COUNTY	2013067556		63RD STREET-RED LINE		ERNS
COOK COUNTY	S115775051		8500 W 68TH ST		IL SPILLS
COOK COUNTY	S115774988		8500 W 68TH ST		IL SPILLS
COOK COUNTY	S111927636		8500 W. 68TH ST.		IL SPILLS
COOK COUNTY	S117725018		8500 W 68TH ST		IL SPILLS
COOK COUNTY	2010960150		95TH AND VINCENNES		ERNS
COOK COUNTY	S115735740		409 N. 9TH AVE.		IL SPILLS
COOK COUNTY	2010943534		ON A BEARING OF 020 DEG (NNE)		ERNS
COOK COUNTY	871685		ABOVE ADDRESS		ERNS
COOK COUNTY	8854666		ABOVE ADDRESS AND A (FOUR)4 BLOCK RADIUS		ERNS
COOK COUNTY	8863277		ACROSS RIVER FROM ABOVE ADDRESS		ERNS

City	EDR ID	Site Name	Site Address	Zip	Database(s)
COOK COUNTY	8719386		ADDISON CREEK		ERNS
COOK COUNTY	8718599		AIR		ERNS
COOK COUNTY	89100513		ALLE		ERNS
COOK COUNTY	8866378		IN ALLEY		ERNS
COOK COUNTY	878256		ALLEY BEHIND 800 WEST DEVON ST		ERNS
COOK COUNTY	8852475		ALSO NOTICED FROM OAKTON TO PETERSON AND FROM KESDIE TO CENT		ERNS
COOK COUNTY	89108127		AROUND 840 FAIRWAY DRIVE		ERNS
COOK COUNTY	873776		B		ERNS
COOK COUNTY	87503		BACK PROPERTY LINE		ERNS
COOK COUNTY	879771		IN BASEMENT		ERNS
COOK COUNTY	2013039525		BEDFORD PARK		ERNS
COOK COUNTY	2013041034		BEDFORD PARK		ERNS
COOK COUNTY	8855252		BEHIND PROPERTY		ERNS
COOK COUNTY	S115754200		9568 BELMONT AVENUE		IL SPILLS
COOK COUNTY	2013063742		BELMONT HARBOR		ERNS
COOK COUNTY	2008899057		BETWEEN MILE POST CD 520		ERNS
COOK COUNTY	2009899057		BETWEEN MILE POST CD 520		ERNS
COOK COUNTY	S115774111		BRAINERD RAIL YARD		IL SPILLS
COOK COUNTY	S111927088		BURNHAM AVE. & BRAINERD AVE		IL SPILLS
COOK COUNTY	876038		CALUMET RIVER		ERNS
COOK COUNTY	93309181		CALUMET CHANNEL NEAR 114 STONEY ISLAND DR		ERNS
COOK COUNTY	2014087175		CALUMET RIVER		ERNS
COOK COUNTY	89106033		CALUMET RIVER AT LANDFILL		ERNS
COOK COUNTY	8863042		NE CANAL BANK RD RCRA STORAGE FACILITY		ERNS
COOK COUNTY	S115719843		CERMAK ROAD & EDISON CREEK		IL SPILLS
COOK COUNTY	2012029299		CHATHAM STREET		ERNS
COOK COUNTY	89104860		CHEMICAL PLANT ACROSS STREET FROM RESIDENCE.		ERNS
COOK COUNTY	2009899072		CHICAGO UNION STATION		ERNS
COOK COUNTY	2008906666		CHICAGO RIVER		ERNS
COOK COUNTY	2010954447		CHICAGO		ERNS
COOK COUNTY	2009906666		CHICAGO RIVER		ERNS
COOK COUNTY	2008899072		CHICAGO UNION STATION		ERNS
COOK COUNTY	2013043522		CHICAGO		ERNS
COOK COUNTY	M300002406	CARMEUSE LIME	SOUTH CHICAGO LIME PLANT		US MINES
COOK COUNTY	873508		CID PROCESSING,138 ST AND I-94		ERNS
COOK COUNTY	89107014		COMPANY LOCATION		ERNS
COOK COUNTY	89120723		SOUTH CONCRETE PAD OF TANK FARM #4		ERNS
COOK COUNTY	89127814		CREEK BEHIND BUILDING		ERNS
COOK COUNTY	2002595730		111 NORTH DEERBORN	0	ERNS
COOK COUNTY	2011981839		DEERBORN SUBDIVISION		ERNS
COOK COUNTY	S115719524		1028 EAST DEVON STREET		IL SPILLS
COOK COUNTY	89100886		DIRECTLY BEHIND FIRE HOUSE		ERNS
COOK COUNTY	879555		ELK GROVE VILLAGE, UNDERGROUND PARKING GARAGE ON SITE AT COR		ERNS
COOK COUNTY	89112070		EAST END OF RAIL RAMP		ERNS
COOK COUNTY	M300000297	MATERIAL SERVICE CORP.	FEDERAL QUARRY		US MINES

City	EDR ID	Site Name	Site Address	Zip	Database(s)
COOK COUNTY	8852463		FIELD SOUTH OF BUILDING		ERNS
COOK COUNTY	S115722556		I-94, FIRST TOLL PLAZA S.BOUND		IL SPILLS
COOK COUNTY	874691		FORD CITY SHOPPING CENTER		ERNS
COOK COUNTY	M300002629	SILBRICO CORP	LA GRANGE PLANT		US MINES
COOK COUNTY	8718424		GROUND SPILL		ERNS
COOK COUNTY	8717874		GROUND SPILL		ERNS
COOK COUNTY	S115719544		8600 GULF ROAD		IL SPILLS
COOK COUNTY	2013067622		13600 SOUTH HALSTED STREET		ERNS
COOK COUNTY	S115754432		HICKORY AND 192ND ST		IL SPILLS
COOK COUNTY	8857364		INTERSECTION OF CERMAK RD AND AND EDISON CREEK		ERNS
COOK COUNTY	8863947		INTERSECTION HIGHWAY 171 AND HIGHWAY 45 ZIP CODE 60480		ERNS
COOK COUNTY	S115754320		239 IVEY LANE		IL SPILLS
COOK COUNTY	2014072887		KILBOURN STREET		ERNS
COOK COUNTY	8853353		LAKE CALUMET SHED NO.2		ERNS
COOK COUNTY	2005613242		LAKE MICHAGAN		ERNS
COOK COUNTY	2000515985		LAMONTE	0	ERNS
COOK COUNTY	S115769285		LEMONT		IL SPILLS
COOK COUNTY	8854190		LITTLE CALUMET RIVER		ERNS
COOK COUNTY	M300000299	MATERIAL SERVICE CORP.	LYONS QUARRY		US MINES
COOK COUNTY	S115772870		#2 MAIN TRACK AT GAILWOOD		IL SPILLS
COOK COUNTY	8711040		MAIN ST. 3 MI. E OF LEMONT IL.		ERNS
COOK COUNTY	89126015		MANUFACTURING PLANT		ERNS
COOK COUNTY	M300000298	VULCAN MATERIALS CO.	MCCOOK QUARRY (#378)		US MINES
COOK COUNTY	2012033137		MILE MARKER 316.7		ERNS
COOK COUNTY	2004733495		MILE POST 301.5 & 300		ERNS
COOK COUNTY	2010933409		MILE POST DC27 NONE		ERNS
COOK COUNTY	2014077469		MILE POST: 4.2		ERNS
COOK COUNTY	2009919045		MILE 12.2		ERNS
COOK COUNTY	2009898297		MILE POST 16.86		ERNS
COOK COUNTY	2001561290		MILE MARKER 298.6		ERNS
COOK COUNTY	2008898297		MILE POST 16.86		ERNS
COOK COUNTY	2013051528		MM313		ERNS
COOK COUNTY	89101514		MONEE STA SECT 34 T35N R13E 1/2 MI S OF SAUK TRAIL ON GOVERN		ERNS
COOK COUNTY	S115741082		I-55 N EXIT 271A		IL SPILLS
COOK COUNTY	2002603492		NAVY PIER	0	ERNS
COOK COUNTY	873803		NEAR MELROSE PARK		ERNS
COOK COUNTY	8853395		NEW OPERATIONAL LABS 2045 CORNELL ST		ERNS
COOK COUNTY	8711370		NEXT TO NILES WEST HIGH SCHOOL		ERNS
COOK COUNTY	2010937358		NONE		ERNS
COOK COUNTY	2010944507		O'BRIEN LOCKS SG 226.0		ERNS
COOK COUNTY	89129663		SOUTH OF FOSTER AVE TO WILSON AVE - 10 YDS OUT FROM SHORE ON		ERNS
COOK COUNTY	2008883971		OFF OF LAKE STREET		ERNS
COOK COUNTY	8869778		OLD DUNDEE RD.		ERNS
COOK COUNTY	2013036292		PAXTON AVENUE CROSSING		ERNS
COOK COUNTY	2012032207		13700 SOUTH PERRY AVENUE		ERNS

City	EDR ID	Site Name	Site Address	Zip	Database(s)
COOK COUNTY	S115775122		13700 PERRY AVE		IL SPILLS
COOK COUNTY	S111927768		13700 PERRY AVE.		IL SPILLS
COOK COUNTY	89109292		PLANT LOCATION		ERNS
COOK COUNTY	89114328		PLANT LOCATION.		ERNS
COOK COUNTY	900102330		PLANT LOCATION		ERNS
COOK COUNTY	89100523		PLANT LOCATION		ERNS
COOK COUNTY	89121763		PRIMARILY RESIDENTIAL AREA		ERNS
COOK COUNTY	872400		PROPERTY BEHIND CAP'S HOUSE		ERNS
COOK COUNTY	900102506		MT. PROSPECT CORNER OF RIVER RD. EUCLID AVE.		ERNS
COOK COUNTY	8856683		SW QU OF SEC 31 T 35N R 14E COOK COUNTY FOREST PRESERVE		ERNS
COOK COUNTY	2011982154		3500 RACINE		ERNS
COOK COUNTY	8860160		RACINE AVE ON THE CHICAGO RIVER		ERNS
COOK COUNTY	S115754431		6518-20 N RICHMOND		IL SPILLS
COOK COUNTY	8717897		RIDGELAND AVE AT A DEMOLITION PROJECT CHICAGO RIVER		ERNS
COOK COUNTY	2013068636		RIVERDALE		ERNS
COOK COUNTY	S115742820		7400 SOUTH ROCKWELL ST.		IL SPILLS
COOK COUNTY	S115754438		632 ROGER WILLIAMS AVE		IL SPILLS
COOK COUNTY	89123755		SANITARY AND SHIP CANAL		ERNS
COOK COUNTY	S115740237		I-94 SB MP 58 1 1/2 MI S		IL SPILLS
COOK COUNTY	2012016034		SEE LAT AND LONG		ERNS
COOK COUNTY	8863720		SEWERS IN FRONT OF HOUSE		ERNS
COOK COUNTY	2000668761		SHEEN INCIDENT		ERNS
COOK COUNTY	8856615		SOUTH SIDE NAVY PIER STREETER DRIVE		ERNS
COOK COUNTY	90151048		WEST SIDE OF PLANT		ERNS
COOK COUNTY	S115742819		898 SILLINGTON ST.		IL SPILLS
COOK COUNTY	S115773005		I-294 SOUTHBOUND AT MILEPOST 30		IL SPILLS
COOK COUNTY	8866823		138 TH ST AND I-94		ERNS
COOK COUNTY	2008886889		STATE ST.		ERNS
COOK COUNTY	8855615		STATE RT 20 UN INCORP COOK CNTY		ERNS
COOK COUNTY	2008870404		STATE ROUTE 53 N		ERNS
COOK COUNTY	2001572203		59 STREET RAIL YARD IN CHICAGO		ERNS
COOK COUNTY	2012034399		SUMMIT		ERNS
COOK COUNTY	8871217		TANK FARM #3		ERNS
COOK COUNTY	2006799783		TEST		ERNS
COOK COUNTY	878415		IN THE BACK YARD		ERNS
COOK COUNTY	8710366		THE RESIN PRODUCTION PLANT		ERNS
COOK COUNTY	8852616		IN THE SWITCHING YARD		ERNS
COOK COUNTY	876008		AT THE CLEARING YARD OF BELT RAILWAY CO		ERNS
COOK COUNTY	878229		THE RAILYARDS BEHIND THE BUILDING		ERNS
COOK COUNTY	8712116		AT THE PLANT		ERNS
COOK COUNTY	M300000296	MATERIAL SERVICE CORP.	THORNTON QUARRY		US MINES
COOK COUNTY	2014082229		THREE BRANCHES OF CHICAGO RIVER		ERNS
COOK COUNTY	8864101		294 (IL TOLL RD) AND 183RD ST		ERNS
COOK COUNTY	2006784297		B3 TRACK		ERNS
COOK COUNTY	8863904		TRANSFORMER LOCATED BEHIND NOTIFIERS HOUSE ON A POLE IN ALLE		ERNS
COOK COUNTY	99637459		UNKNOWN IN THE WOODS		ERNS

City	EDR ID	Site Name	Site Address	Zip	Database(s)
COOK COUNTY	2000531774		UNKNOWN SHEEN INCIDENT	0	ERNS
COOK COUNTY	89110528		UNLOADING STATION 1		ERNS
COOK COUNTY	S115764136		VILLA GROVE SUBDIVISION		IL SPILLS
COOK COUNTY	89118923		NORTH WAREHOUSE TANKER PAD		ERNS
COOK COUNTY	S115742821		1100 WAUKEGAN AVE.		IL SPILLS
COOK COUNTY	S115732114		I-90 WB. MP 12.5		IL SPILLS
COOK COUNTY	2005608886		I290 WEST		ERNS
COOK COUNTY	89115681		WHITEYS TRUCK IL TAG 2250H WITHIN 1 BLOCK OF KENMORE		ERNS
COOK COUNTY	8852829		YARD COMPLEX		ERNS
DOLTON	1012209907	DOLTON HAZMAT	DOLTON AVE EXIT ON THE BISHOP FORD	60419	CERCLIS
DOLTON	1012168150	DOLTON HAZMAT	DOLTON AVE EXIT ON THE BISHOP FORD	60419	FINDS
GARY	98419776		DH MITCHELL GENERATING STATION CLARK RD	46320	ERNS
HAMMOND	S106438332		OUTFALL 004	46320	IN SPILLS
MARKHAM	S113259527	CITGO/MINUTEMAN CONVENIENCE CENTER	16658 S CRAWFORD	60426	IL BOL
ST JOHN	96515707		ST JOHN SUB-STATION	46320	ERNS

City	EDR ID	Site Name	Site Address	Zip	Database(s)
BLUE ISLAND	S113708339	BLUE ISLAND COMPOST INC	13601 S CLEVELAND AVE	60406	IL BOL
BLUE ISLAND	1004698649	MARATHON SPORTSWEAR	12801 S HOLNAM	60406	RCRA-SQG, FINDS
BLUE ISLAND	S105015149	CLARK BLUE ISLAND REFINERY	1300 S. KEDZIE	60406	IL SSU
BLUE ISLAND	1016189721	PARCO FOODS INC	ONE PARCO PL	60406	FINDS
CALUMET CITY	1005636317	ROHM & HAAS KY INC	PO BOX 178	60409	FINDS, IL AIRS
CALUMET CITY	S113256114	GATEWAY WAREHOUSE	1000 STATE ST-A	60409	IL BOL
CALUMET PARK	U001964624	RACEWAY PK	SWC 130TH & ASHLAND	60643	IL UST
CHARLES CITY	96477432		PRIVATE COMPANY ALLEGEDLY DUMPED EXPLOSIVE MATERIAL UNDER TH	60616	ERNS
CHICAGO	S115743488		1040 WEST #38TH STREET		IL SPILLS
CHICAGO	S115742750		5320. WEST #63RD STRT.		IL SPILLS
CHICAGO	S115731094		MP #8		IL SPILLS
CHICAGO	S109327589		I-55 & I-294 SB MP 24.5		IL SPILLS
CHICAGO	S111900509		I-55 & PULASKI RD		IL SPILLS
CHICAGO	S111898276		I-94 & 59TH ST ENTRANCE RAMP		IL SPILLS
CHICAGO	S112352808		I-94 & 22ND ST ON DAN RYAN EXPRESSWAY		IL SPILLS
CHICAGO	S112353255		N & W AND MILW. RR EAST YARDS		IL SPILLS
CHICAGO	S112361210		I-94 & 71ST STREET		IL SPILLS
CHICAGO	S115742739		#127TH & CARONDOLET STRTS		IL SPILLS
CHICAGO	S115728647		120 ST. & RACINE AVE.		IL SPILLS
CHICAGO	S115762493		4400 N. & 4800 W. MONTROSE (N.E. CORNER, SHELL STATION)		IL SPILLS
CHICAGO	S115722539		I55 & MARTIN LUTHER KING DRIVE		IL SPILLS
CHICAGO	S115731433		NORTH & ASHLAND		IL SPILLS
CHICAGO	S112356014		N & W YARDS 106TH CONSTANCE AVENUE		IL SPILLS
CHICAGO	S115498030	AMOCO OIL CO. #5091	NORTH & ASHLAND		IL RGA LUST
CHICAGO	S113272170	CHICAGO DOT BRIDGES	I-90 & 106TH ST VIADUCT	60617	IL BOL
CHICAGO	S115731601		I-94 & OGDEN STREET		IL SPILLS
CHICAGO	S111890008		I-94 & LAKE/COOK RD		IL SPILLS
CHICAGO	S110122311		I-55 & PULASKI RD RAMP		IL SPILLS
CHICAGO	90189323		126 ST & FRONTAGE BY METRO SANITARY DIST		ERNS
CHICAGO	91242062		79 ST & CENTRAL 47ST OF CICERO		ERNS
CHICAGO	S111927566		I-94 & 55TH ST. EXIT		IL SPILLS
CHICAGO	S111909024		I-435 & PRAVEN RD		IL SPILLS
CHICAGO	S115718591		I-55 & DAMEN AVENUE		IL SPILLS
CHICAGO	S115769950		I-55 & 294 SB MP 24.5		IL SPILLS
CHICAGO	S115757487		I-94 & 130TH STREET, NORTH BOUND		IL SPILLS
CHICAGO	S115744629		I-90 & 1-290 MM 11		IL SPILLS
CHICAGO	S115726196		NORTH & LASALLE		IL SPILLS
CHICAGO	S111883105		I-94 & OGDEN ST		IL SPILLS
CHICAGO	S111910037		I-94 & 130TH ST NB		IL SPILLS
CHICAGO	S111884259		I-294 & I-80		IL SPILLS
CHICAGO	S111901056		I-90 & I-94 EB		IL SPILLS
CHICAGO	S112354748		I-294 & I-290 AT I-290 WESTBOUND EXIT		IL SPILLS



City	EDR ID	Site Name	Site Address	Zip	Database(s)
CHICAGO	S115738513		I-94 & LAKE/COOK RD.		IL SPILLS
CHICAGO	S115773957		61 ST. & STATE		IL SPILLS
CHICAGO	S115719899		I94 & 61ST STREET		IL SPILLS
CHICAGO	S111896039		I-55 & HARLEM AVE		IL SPILLS
CHICAGO	S111882937		NORTH & ASHLAND		IL SPILLS
CHICAGO	S115774921		I-94 & 55TTH.ST. EXIT		IL SPILLS
CHICAGO	S111898860		I-55 & WOOD		IL SPILLS
CHICAGO	S111877705		NORTH & LASALLE		IL SPILLS
CHICAGO	S115749526		I-90 & 94 EASTBOUND		IL SPILLS
CHICAGO	S111914599		I-294 & CERMAC RD		IL SPILLS
CHICAGO	S112353018		I-55 & 1ST AVE		IL SPILLS
CHICAGO	90189321		I94 & 130TH SW QUADRANT		ERNS
CHICAGO	S112352971		I-55 & STEVENSON		IL SPILLS
CHICAGO	S112360783		I-55 & DAMEN		IL SPILLS
CHICAGO	S112360735		I-57 & 143RD		IL SPILLS
CHICAGO	S115749864		I-294 & I-55 COUNTY LINE		IL SPILLS
CHICAGO	S115736312		22ND. ST. & WESTERN AVE.		IL SPILLS
CHICAGO	S115747371		I-55 & WOOD		IL SPILLS
CHICAGO	S115524183	VAN VLISSINGEN PROPERTY	96 TH & VAN VLISSINGEN ROAD		IL RGA HWS
CHICAGO	S111876495		I-90 & I-94 NB 1400 N		IL SPILLS
CHICAGO	S110613499		I-294 & I-88 NB MP 28		IL SPILLS
CHICAGO	S110363820		I-294 & I-90 SB		IL SPILLS
CHICAGO	S112354992		I-55 & PULASKI ROAD EASTBOUND		IL SPILLS
CHICAGO	S112353240		B & O YARDS 136 ST & HALSTEAD		IL SPILLS
CHICAGO	S115720466		I55 & ARSENAL ROAD		IL SPILLS
CHICAGO	S115732760		I-294 & I-80		IL SPILLS
CHICAGO	S115724986		I-90 & 94 NB/1400 NORTH		IL SPILLS
CHICAGO	S112357597		S & T MOTOR FREIGHT, 3261 S. HAMILTON		IL SPILLS
CHICAGO	S112361835		I-94 & 61ST STREET		IL SPILLS
CHICAGO	S111896119		I-90 & I-290 MM 11		IL SPILLS
CHICAGO	S115501499	CHICAGO DEPT. OF TRANSPORTATION	100 WEST & 1200 SOUTH PLYMOUTH CT.		IL RGA LUST
CHICAGO	S111892173		IL (CALSAG) 333MM		IL SPILLS
CHICAGO	S115740677		IL (CALSAG) MM333		IL SPILLS
CHICAGO	S111218489		D0 - D2.9		IL SPILLS
CHICAGO	S115764546		I -294 SB		IL SPILLS
CHICAGO	S115731474		335 S . SANGAMON		IL SPILLS
CHICAGO	S115774324		6740 W. . AVE		IL SPILLS
CHICAGO	S115727953		.5BLK OFF 115TH ST.		IL SPILLS
CHICAGO	S115732757		47TH. ST. /CONRAIL YARD		IL SPILLS
CHICAGO	S115755809		13001 - 07 SOUTH TORRENCE AVE.		IL SPILLS
CHICAGO	2009898893		MP: 09514		ERNS
CHICAGO	2008898893		MP: 09514		ERNS
CHICAGO	S112360073		I-80 1 MILE FROM HARLEM AVE. @ FRANKFORT WEST SCALES M.P. 10		IL SPILLS
CHICAGO	S111904280		MP 1.1 ON THE CALUMET RIVER LINE		IL SPILLS
CHICAGO	S115761735		3782 3782 1/2 W 79TH ST		IL SPILLS
CHICAGO	S115759981		I-55 1/4 MILE FROM CALIFORNIA AVE		IL SPILLS

City	EDR ID	Site Name	Site Address	Zip	Database(s)
CHICAGO	2013051792		MP 10.59		ERNS
CHICAGO	1009184997	LONDON HOUSE CLEANERS	704 E 100		EDR Hist Cleaner
CHICAGO	92282850		1465 E. 100 AND 30TH ST.		ERNS
CHICAGO	2013057536		2040 EAST 100 & 6TH		ERNS
CHICAGO	S111880832		100TH ST BETWEEN MUSKEGON AVE & TORRENCE AVE		IL SPILLS
CHICAGO	S116610809		2642 E 100TH PL		IL CHICAGO ENV
CHICAGO	S115771304		100TH AND DORCHESTER		IL SPILLS
CHICAGO	S109953775		100TH & DORCHESTER		IL SPILLS
CHICAGO	S116612890		3343 E 100TH PL		IL CHICAGO ENV
CHICAGO	8714920		100TH & EWING (ONE BLOCK EAST)		ERNS
CHICAGO	S115767943		100TH STREET		IL SPILLS
CHICAGO	S116611892		3041 E 100TH PL		IL CHICAGO ENV
CHICAGO	S111922136		100TH ST		IL SPILLS
CHICAGO	S116614098		3801 E 100TH ST		IL CHICAGO ENV
CHICAGO	S116612333		3200 E 101ST ST		IL CHICAGO ENV
CHICAGO	S115770152		101ST & HARLEM AVE		IL SPILLS
CHICAGO	S116605445		1351 E 101ST ST		IL CHICAGO ENV
CHICAGO	S109327349		101ST & HARLEM AVE		IL SPILLS
CHICAGO	1009116406	TRIPLE S SERVICE SALES CO	24 E 101TH		EDR Hist Auto
CHICAGO	2015118403		102ND STREET AND		ERNS
CHICAGO	98445288		E 103 STREET MILE POST 510.5		ERNS
CHICAGO	S118241014		10348 & 10350 S. INDIANAPOLIS AVE.		IL SPILLS
CHICAGO	1009201992	GREAT SOUTHERN LAUNDRY	16 W 103D		EDR Hist Cleaner
CHICAGO	1009097888	GIBBS MANSFIELD	500 W 103D		EDR Hist Auto
CHICAGO	1009102853	SCHNEIDER G E	1401 W 103D		EDR Hist Auto
CHICAGO	S115762549		103RD ST & I-94 ENTRANCE ON RAMP		IL SPILLS
CHICAGO	1009073384	STANDARD OIL ANDY S SERVICE CNTR	1436 W 103RD TER		EDR Hist Auto
CHICAGO	S112359447		103RD AND CONSTANCE		IL SPILLS
CHICAGO	S111894735		103RD ST & CALUMET CANAL		IL SPILLS
CHICAGO	S115505532	FALSTAFF BREWING CO.	4001 EAST 103RD ST.		IL RGA LUST
CHICAGO	2002592420		103RD AND KEDZIE	0	ERNS
CHICAGO	S116613605		3550 W 103RD ST		IL CHICAGO ENV
CHICAGO	S108045277		103RD ST		IL SPILLS
CHICAGO	S111875748		103RD & CALUMET		IL SPILLS
CHICAGO	S116614285		3905 E 103RD ST		IL CHICAGO ENV
CHICAGO	S115505485	F&R DARDEN CLEANERS	201 WEST 103RD		IL RGA LUST
CHICAGO	S111877819		103RD ST & STONY ISLAND AVE		IL SPILLS
CHICAGO	S111875405		103RD & HARLEM (YELLOW FREIGHT CO)		IL SPILLS
CHICAGO	S111898938		103RD & SPRINGFIELD		IL SPILLS
CHICAGO	S115724242		103RD & CALUMET		IL SPILLS
CHICAGO	S112363752		103RD ST. & CALUMET EXP. CALUMET R.R. YARD		IL SPILLS
CHICAGO	S112358523		103RD & DOTY		IL SPILLS
CHICAGO	S111880466		4001 E 103RD ST		IL SPILLS, IL CHICAGO ENV
CHICAGO	S116614383		3939 E 103RD ST		IL CHICAGO ENV
CHICAGO	2001576475		103RD STREET AND PULASKI ROAD		ERNS
CHICAGO	S115743244		103RD & CALUMET CANEL		IL SPILLS
CHICAGO	S115727855		103RD & DOTY STS.		IL SPILLS

City	EDR ID	Site Name	Site Address	Zip	Database(s)
CHICAGO	S115751698		325 E 103RD ROW		IL SPILLS
CHICAGO	S115723899		103RD & HAMILTON		IL SPILLS
CHICAGO	S115722514		103RD STREET & CALUMET EXPWAY.		IL SPILLS
CHICAGO	S115512415	MATERIAL SERVICE CORP.	103RD ST. & CALUMET CANAL		IL RGA LUST
CHICAGO	S115519857	STEFANSKI BROTHERS	1100 103RD ST.		IL RGA LUST
CHICAGO	S116614534		4000 E 103RD ST		IL CHICAGO ENV
CHICAGO	S111879357		103RD & DOTY STS		IL SPILLS
CHICAGO	S115747449		103RD & SPRINGFIELD		IL SPILLS
CHICAGO	S115726309		103RD ST. & STONEY ISLAND		IL SPILLS
CHICAGO	S115728964		4001 E. 103RD. AVE.		IL SPILLS
CHICAGO	S115760214		446 E 103RF ST		IL SPILLS
CHICAGO	S116612557		3245 E 104TH ST		IL CHICAGO ENV
CHICAGO	2008900518		104TH STREET		ERNS
CHICAGO	S111893119		104TH & TORRANCE AVE		IL SPILLS
CHICAGO	S115762222		104TH ST. & BENSLEY		IL SPILLS
CHICAGO	S115741627		104TH & TORRANCE AVENUE		IL SPILLS
CHICAGO	2009900518		104TH STREET		ERNS
CHICAGO	2000531564		104TH STREET	0	ERNS
CHICAGO	S115755337		4898 EAST 105TH STREET		IL SPILLS
CHICAGO	S116618989		658 W 105TH PL		IL CHICAGO ENV
CHICAGO	2012011934		105TH AND HALE		ERNS
CHICAGO	S115768596		2016 E 106ST ST		IL SPILLS
CHICAGO	S112360124		106TH AND TORRENCE		IL SPILLS
CHICAGO	S115775406		2040 EAST 106TH ST. CALUMET YARD		IL SPILLS
CHICAGO	S115759415		2040 EAST 106TH		IL SPILLS
CHICAGO	S115497951	AMOCO OIL CO. #18689	106TH ST. & AVE. O		IL RGA LUST
CHICAGO	S112353456		106TH & HALSTEAD		IL SPILLS
CHICAGO	S115728476		2040 E. 106TH		IL SPILLS
CHICAGO	S115776153		2040 E. 106TH ST. CALUMET YD.		IL SPILLS
CHICAGO	S116613687		3601 W 106TH ST		IL CHICAGO ENV
CHICAGO	S112359712		4025 E. 106TH STREET, AVENUE B		IL SPILLS
CHICAGO	S115518315	SHELL OIL CO.	4025 EAST 106TH ST.. & AVE. B		IL RGA LUST
CHICAGO	S111881087		106TH ST & AVENUE O		IL SPILLS
CHICAGO	1009097919	DIAMOND SERVICE STA	106TH PL AND WENTWORTH AV		EDR Hist Auto
CHICAGO	S113808134		2040 E. 106TH ST., CALUMET YARD		IL SPILLS
CHICAGO	S111915160		1040 W 106TH ST, RR YARD		IL SPILLS
CHICAGO	S116605492		1357 W 106TH ST		IL CHICAGO ENV
CHICAGO	S115729585		106TH ST. & AVENUE O		IL SPILLS
CHICAGO	S115738503		106TH & AVENUE B		IL SPILLS
CHICAGO	S116607631		1818 E 106TH ST		IL CHICAGO ENV
CHICAGO	S115730578		2040 E 106TH		IL SPILLS
CHICAGO	S111882964		106TH AVE & INDIANAPOLIS BLVD		IL SPILLS
CHICAGO	S111890337		2040 E 106TH ST/RR YARD		IL SPILLS
CHICAGO	S112355021		106TH & CONSTANCE		IL SPILLS
CHICAGO	S116608940		2140 E 106TH ST		IL CHICAGO ENV
CHICAGO	S111889998		106TH & AVENUE B		IL SPILLS
CHICAGO	1009115842	LITTLER EDWARD	3664 H 106TH		EDR Hist Auto

City	EDR ID	Site Name	Site Address	Zip	Database(s)
CHICAGO	98455926		106TH STREET		ERNS
CHICAGO	S115748663		2040 E. 106TH. ST./ YARD		IL SPILLS
CHICAGO	90186751		107TH AND TORRENCE AVE. LISTALL COMPANY		ERNS
CHICAGO	S115515494	PEOPLES GAS 107TH ST. SUB SHOP	1215 WEST 107TH		IL RGA LUST
CHICAGO	S115503212	CRAIG STEVENS DEVELOPMENT	801 107TH ST.		IL RGA LUST
CHICAGO	S116608389		2019 W 107TH PL		IL CHICAGO ENV
CHICAGO	S115753062		801 107TH ST		IL SPILLS
CHICAGO	S108045299		108TH ST & STONEY ISLAND		IL SPILLS
CHICAGO	S116612021		3100 E 108TH ST		IL CHICAGO ENV
CHICAGO	S115765166		108TH ST AND STONEY ISLAND		IL SPILLS
CHICAGO	94374534		108TH AND BUFFALO AVE		ERNS
CHICAGO	S111899635		109TH ST		IL SPILLS
CHICAGO	S115748146		109TH STREET		IL SPILLS
CHICAGO	S115746996		109 109TH ST @COTTAGE AVE		IL SPILLS
CHICAGO	S111898484		109 109TH ST & COTTAGE AVE		IL SPILLS
CHICAGO	2004735469		109TH ST AND MICHIGAN AVE		ERNS
CHICAGO	2005608751		2040 EAST 10TH ST		ERNS
CHICAGO	1009215123	HUIE FINIK	1649 W 10TH		EDR Hist Cleaner
CHICAGO	2007321070		11.90		ERNS
CHICAGO	S112356162		110TH ST. YARD		IL SPILLS
CHICAGO	S111896440		110TH ST (CROSSING)		IL SPILLS
CHICAGO	S116610346		2510 E 110TH ST		IL CHICAGO ENV
CHICAGO	S115744950		110TH STREET (CROSSING)		IL SPILLS
CHICAGO	S115735169		352 W. 110TH.		IL SPILLS
CHICAGO	8865144		111ST AND LANE		ERNS
CHICAGO	S111914359		111TH W OF I-94 (BISHOP FORD)		IL SPILLS
CHICAGO	S115729168		111TH & LANGLEY		IL SPILLS
CHICAGO	S115763383		2 W 111TH		IL SPILLS
CHICAGO	S115744475		4401 WEST 111TH		IL SPILLS
CHICAGO	1009205785	DEKRUUFF HENRY	104 W 111TH		EDR Hist Cleaner
CHICAGO	S111880670		111TH & LANGLEY		IL SPILLS
CHICAGO	S115497933	AMOCO OIL CO. #18591	111TH & LANGLEY		IL RGA LUST
CHICAGO	S115501828	CHICAGO, CITY OF	111TH & MONTERY		IL RGA LUST
CHICAGO	2012001140		111TH STREET		ERNS
CHICAGO	S112362164		111TH STREET & LANE		IL SPILLS
CHICAGO	S115734856		1400/06 WEST 111TH STREET		IL SPILLS
CHICAGO	S111879301		111TH & MONTERY		IL SPILLS
CHICAGO	S115754462		250 E. 111TH		IL SPILLS
CHICAGO	S115506431	GAS CITY LTD.	3700 WEST 111TH		IL RGA LUST
CHICAGO	S115727799		111TH & MONTERY		IL SPILLS
CHICAGO	2005713602	11201	11201		HMIRS
CHICAGO	2000551947		112TH STREET	0	ERNS
CHICAGO	S112358834		112TH & CALUMET RIVER		IL SPILLS
CHICAGO	S116610188		2447 W 112TH PL		IL CHICAGO ENV
CHICAGO	S116610165		2443 W 112TH PL		IL CHICAGO ENV
CHICAGO	S116613185		3433 W 112TH ST		IL CHICAGO ENV
CHICAGO	S116610090		2430 W 113TH PL		IL CHICAGO ENV

City	EDR ID	Site Name	Site Address	Zip	Database(s)
CHICAGO	S116609740		2340 W 113TH ST		IL CHICAGO ENV
CHICAGO	S116613550		3535 W 114TH ST		IL CHICAGO ENV
CHICAGO	S115761740		752 E 114TH WST		IL SPILLS
CHICAGO	8850281		114TH ST AND TORRENCE AVE		ERNS
CHICAGO	S112355644		114TH & CHAMPLAIN		IL SPILLS
CHICAGO	S112355645		114TH & CHAMPLAIN		IL SPILLS
CHICAGO	S116606494		1534 W 114TH ST		IL CHICAGO ENV
CHICAGO	S112362358		NORTH 115415 CHAMPLAIN		IL SPILLS
CHICAGO	S116604187		1142 E 115TH ST		IL CHICAGO ENV
CHICAGO	S116603472		1035 W 115TH PL		IL CHICAGO ENV
CHICAGO	S111901591		I-94 115TH ST		IL SPILLS
CHICAGO	S115524014	PAXTON LANDFILL CORP #2	115TH ST. AND STONEY ISLAND		IL RGA HWS
CHICAGO	9998080743		115TH ST		HMIRS
CHICAGO	S111925539		115TH ST & DOTY (I-94)		IL SPILLS
CHICAGO	S112358384		115TH & COTTAGE GROVE		IL SPILLS
CHICAGO	S117890805		820 E 115TH ST		IL CHICAGO ENV
CHICAGO	S115750060		I-94 115TH STREET		IL SPILLS
CHICAGO	S111877798		115TH & KENSINGTON		IL SPILLS
CHICAGO	2006808077		115TH ST.		ERNS
CHICAGO	2009922898		115TH AND DOTY RD		ERNS
CHICAGO	1009096031	PEAR CULLEN SERVICE STA W	115TH AW COR PERRY AV		EDR Hist Auto
CHICAGO	S115524009	PAXTON LANDFILL #2	115TH ST. AND STONEY ISLAND AVE.		IL RGA HWS
CHICAGO	97080810		115TH STREET		HMIRS
CHICAGO	S112352519		115TH & CHAMPLAIN		IL SPILLS
CHICAGO	S115721632		115TH & I94		IL SPILLS
CHICAGO	S115771622		115TH ST. AND DOTY (I-94)		IL SPILLS
CHICAGO	S115518750	SHERWIN WILLIAMS PAINT CO.	115TH ST. & KINSINGTON AVE.		IL RGA LUST
CHICAGO	S115769410		549 115TH ST.		IL SPILLS
CHICAGO	S116604473		12050 E 115TH ST		IL CHICAGO ENV
CHICAGO	S112360088		115TH CHAMPLAIN		IL SPILLS
CHICAGO	S115725307		3200 W. 115TH AND KEDZIE		IL SPILLS
CHICAGO	S115518751	SHERWIN WILLIAMS PAINT COMPANY	549 115TH STREET		IL RGA LUST
CHICAGO	S112363124		115TH AND I-94		IL SPILLS
CHICAGO	S115726288		115TH & KENSINGTON		IL SPILLS
CHICAGO	S115524013	PAXTON LANDFILL CORP #2	115TH ST. AND STONEY ISLAND AVE. - 116TH & OGLESBY		IL RGA HWS
CHICAGO	96020996		115TH ST		HMIRS
CHICAGO	2012031112		115TH ST CROSSING		ERNS
CHICAGO	9998040309		115TH STREET		HMIRS
CHICAGO	S115518289	SHELL OIL CO.	3200 WEST 115TH/KEDZIE		IL RGA LUST
CHICAGO	S115720098		116TH STREET & BURLING AVENUE		IL SPILLS
CHICAGO	S111875316		116TH & BURLING		IL SPILLS
CHICAGO	S115524012	PAXTON LANDFILL CORP #1	116TH STREET & PAXTON AVENUE		IL RGA HWS
CHICAGO	S115524011	PAXTON LANDFILL CORP #1	116TH STREET & PAXTON AVENU		IL RGA HWS
CHICAGO	S116620261		800 E 116TH ST		IL CHICAGO ENV
CHICAGO	S111898477		116TH ST & S BARLEY AVE		IL SPILLS
CHICAGO	S115723810		116TH & BURLING		IL SPILLS
CHICAGO	S116613727		3616 W 116TH ST		IL CHICAGO ENV

City	EDR ID	Site Name	Site Address	Zip	Database(s)
CHICAGO	S116610929		2701 E 116TH ST		IL CHICAGO ENV
CHICAGO	S117888350		3456 W 116TH ST		IL CHICAGO ENV
CHICAGO	S117890672		750 E 116TH ST		IL CHICAGO ENV
CHICAGO	90010571		116TH AND BURLEY		HMIRS
CHICAGO	S115724172		11700		IL SPILLS
CHICAGO	S116613693		3604 W 117TH ST		IL CHICAGO ENV
CHICAGO	S116607094		1700 W 117TH ST		IL CHICAGO ENV
CHICAGO	S116609486		23 W 117TH ST		IL CHICAGO ENV
CHICAGO	S116606656		16 W 118TH PL		IL CHICAGO ENV
CHICAGO	S111913243		118TH ST COTTAGE GROVE		IL SPILLS
CHICAGO	S115760312		118TH ST./COTTAGE GROVE		IL SPILLS
CHICAGO	S116611150		2758 E 118TH ST		IL CHICAGO ENV
CHICAGO	S116617556		561 E 119TH ST		IL CHICAGO ENV
CHICAGO	S115524169	U.S. DRUM	2400 EAST 119TH STREET		IL RGA HWS
CHICAGO	S115523426	ALBURN (AMERICAN) INCINERATOR	2200 EAST 119TH STREET		IL RGA HWS
CHICAGO	S115523427	ALBURN INCINERATOR	2200 EAST 119TH STREET		IL RGA HWS
CHICAGO	S116616906		521 E 119TH ST		IL CHICAGO ENV
CHICAGO	S115524167	U.S. DRUM DISPOSAL II	2400 EAST 119TH STREET		IL RGA HWS
CHICAGO	S115524168	U.S. DRUM II	2400 EAST 119TH STREET		IL RGA HWS
CHICAGO	S115760584		1200 WEST 11TH STREET		IL SPILLS
CHICAGO	S115520364	TAWIL, TAWFIQ	1200 WEST 11TH ST.		IL RGA LUST
CHICAGO	S115499528	BERVERLY FENCE CO.	2626 WEST 11TH ST.		IL RGA LUST
CHICAGO	S115759067		3118 WEST 11TH STREET		IL SPILLS
CHICAGO	S111913680		1200 W 11TH ST		IL SPILLS
CHICAGO	S115731022		2626 W. 11TH ST.		IL SPILLS
CHICAGO	S116618487		627 E 11TH ST		IL CHICAGO ENV
CHICAGO	1009198138	SOUTH TOWNS LAUNDRY	3547 W 11TH		EDR Hist Cleaner
CHICAGO	S111882526		2626 W 11TH ST		IL SPILLS
CHICAGO	S115731951		735 E. 11TH ST.		IL SPILLS
CHICAGO	S116603157		1000 E 11TH ST		IL CHICAGO ENV
CHICAGO	S115501797	CHICAGO, CITY OF DEPT. OF ENVIRONMENT	3118 WEST 11TH ST.		IL RGA LUST
CHICAGO	2008450435	12	12		HMIRS
CHICAGO	S112352464		US 12 & THOMAS AVE		IL SPILLS
CHICAGO	2015109469		MP: 12.62		ERNS
CHICAGO	S115740496		100 WEST 1200 S. PLYMOUTH		IL SPILLS
CHICAGO	96490464		900 WEST 120ST / 2ND SEWER DRAIN AT CORNER OF MORGAN ST		ERNS
CHICAGO	S111880149		120ST & RACINE AVE		IL SPILLS
CHICAGO	2008886792		120TH ST AND MORGAN		ERNS
CHICAGO	S111897595		120TH S TORRENCE AVE - IN CALUMET CHANNEL		IL SPILLS
CHICAGO	9999040901		E 120TH ST		HMIRS
CHICAGO	95060476		120TH STREET SOUTHWEST		HMIRS
CHICAGO	S116609174		2209 E 120TH PL		IL CHICAGO ENV
CHICAGO	99645303		120TH AND MORGAN		ERNS
CHICAGO	S115770101		120TH ST & MORGAN		IL SPILLS
CHICAGO	9999100343		E 120TH STREET		HMIRS
CHICAGO	1009075329	DOC S SERVICE STA	1957 W 121ST ST		EDR Hist Auto
CHICAGO	S116604499		121 E 121ST ST		IL CHICAGO ENV

City	EDR ID	Site Name	Site Address	Zip	Database(s)
CHICAGO	S115756775		1855 E. 121ST. STREET.		IL SPILLS
CHICAGO	S112362110		122ND & TORRENCE		IL SPILLS
CHICAGO	S115720254		122ND & TORRENCE		IL SPILLS
CHICAGO	S111912859		122ND ST & TORRENCE ST		IL SPILLS
CHICAGO	S110363616		122ND & PRINCETON		IL SPILLS
CHICAGO	S112358624		122ND & COTTAGE GROVE		IL SPILLS
CHICAGO	S116606153		1461 E 122ND ST		IL CHICAGO ENV
CHICAGO	S115771380		1515 122ND STREET		IL SPILLS
CHICAGO	S111898012		122ND ST & STONY ISLAND RD		IL SPILLS
CHICAGO	S115523816	INDIAN RIDGE MARSH	122ND AND TORRENCE AVE.		IL RGA HWS
CHICAGO	S111909484		122ND ST & STONY ISLAND AVE		IL SPILLS
CHICAGO	S115500826	CARGILL INC.	122ND & TORRENCE AVE.		IL RGA LUST
CHICAGO	S112363907		122ND ST. PAXTON AVE. LAGOON		IL SPILLS
CHICAGO	S111878392		122ND & TORRENCE AVE		IL SPILLS
CHICAGO	S116415967		122ND ST. AND SOUTH STONEY ISLAND AND TORRENCE AVE.,CHICAGO		IL SPILLS
CHICAGO	S115772498		122ND AND PRINCETON		IL SPILLS
CHICAGO	S115720056		122ND & STONY ISLAND		IL SPILLS
CHICAGO	S115726891		122ND & TORRENCE AVE.		IL SPILLS
CHICAGO	S115743652		1855 W. 122ND STREET		IL SPILLS
CHICAGO	S115760100		122ND STREET & TORRENCE STREET		IL SPILLS
CHICAGO	99646447		122ND AND INDIANA		ERNS
CHICAGO	94389275		122ND AND TORRENCE		ERNS
CHICAGO	S116404851		122ND ST. AND SOUTH STONEY ISLAND AND TORRENCE AVE.		IL SPILLS
CHICAGO	S111926232		122ND ST & PRINCETON		IL SPILLS
CHICAGO	S115746523		122ND ST. & STONEY ISLAND		IL SPILLS
CHICAGO	S115751081		1701 E. 122TH ST.		IL SPILLS
CHICAGO	94395307		123RD AND STONEY ISLAND		ERNS
CHICAGO	91070002		124TH ST & COTTAGE GROVE AVE		HMIRS
CHICAGO	S115524017	PENN CENTRAL	810 EAST 124TH STREET		IL RGA HWS
CHICAGO	S115524016	PENN CENTRAL CORP.	810 EAST 124TH STREET		IL RGA HWS
CHICAGO	92080639		124TH ST & COTTAGE GROVE AVE		HMIRS
CHICAGO	S112355648		126TH & STONY AVE.		IL SPILLS
CHICAGO	1009072950	DARRUS AUTOMOTIVE	4378 W 126TH ST		EDR Hist Auto
CHICAGO	1009073024	SUPER SERVICE AUTO REPAIR	2550 W 126TH ST		EDR Hist Auto
CHICAGO	1009073045	TINO & SON SERVICE STA	3056 W 126TH ST		EDR Hist Auto
CHICAGO	1009184890	LINARES LAUNDERIA INC	3844 W 126TH ST		EDR Hist Cleaner
CHICAGO	1009188628	LAVILLITA CLEANERS	3944 W 126TH ST		EDR Hist Cleaner
CHICAGO	1009185799	LAVANDERIA LA CHIQUITA	4370 W 126TH ST		EDR Hist Cleaner
CHICAGO	1009074412	GO E Z	3024 W 126TH ST		EDR Hist Auto
CHICAGO	2011996953		E 126TH ST		ERNS
CHICAGO	S111918596		126TH & DOTY AVE		IL SPILLS
CHICAGO	1009074615	BAGUETTE FLEET SERVICES	3017 W 126TH ST		EDR Hist Auto
CHICAGO	S115765424		126TH AND DOTY AVE.		IL SPILLS
CHICAGO	S115760022		150 W. 127TH		IL SPILLS
CHICAGO	S115516281	PUMP-N-SAVE	150 WEST 127TH		IL RGA LUST
CHICAGO	S115760169		1294 & 127TH		IL SPILLS

City	EDR ID	Site Name	Site Address	Zip	Database(s)
CHICAGO	S115720528		127TH STREET & HALSTEAD AVENUE		IL SPILLS
CHICAGO	S116608211		200 E 127TH ST		IL CHICAGO ENV
CHICAGO	S112359700		127TH AND TORRENCE		IL SPILLS
CHICAGO	S111894230		127TH & CARONDOLET STS		IL SPILLS
CHICAGO	S107741135	CONTINENTAL GRAIN CO - ELEVATOR C	127TH ST AND CALUMET		IL AIRS
CHICAGO	S111898770		128TH & ESCANEBA		IL SPILLS
CHICAGO	S115747281		128TH & ESCANEBA		IL SPILLS
CHICAGO	S116604018		1121 E 129TH PL		IL CHICAGO ENV
CHICAGO	S116619685		722 W 12TH PL		IL CHICAGO ENV
CHICAGO	1014201356	BRUCO CO.	1416 W. 12TH		LEAD SMELTERS
CHICAGO	1009203686	ISENMAN ISADORE	3235 W 12TH		EDR Hist Cleaner
CHICAGO	89109245		MP 13 ASHLAND AVE. YARD		ERNS
CHICAGO	2013047169		MP 13.45		ERNS
CHICAGO	S112360575		RTE. 130 & TORRENCE AVE.		IL SPILLS
CHICAGO	S115718338		ROUTE 130 & TORRENCE AVE.		IL SPILLS
CHICAGO	S115496417	RIVER BEND PRAIRIE RECYCLING & TRANSFER FACILITY* (ACTIVE)	1258 - 1300 E. 138TH ST.		IL RGA LF
CHICAGO	S116604972		130 E 130ST ST		IL CHICAGO ENV
CHICAGO	S111894790		130TH ST & TORRENCE ST		IL SPILLS
CHICAGO	S111901336		130TH & STONY ISLAND		IL SPILLS
CHICAGO	S115774472		130TH ST & TORRENCE AVE		IL SPILLS
CHICAGO	S112359020		130TH & CALUMET RIVER		IL SPILLS
CHICAGO	2006810974		130TH ST.		ERNS
CHICAGO	2009897414		130TH ST		ERNS
CHICAGO	S111927317		130TH ST AND TORRENCE AVE		IL SPILLS
CHICAGO	S112355138		130TH ST. & CHICAGO AVENUE		IL SPILLS
CHICAGO	S115727084		I-94 130TH ST.S/W QUADRAN		IL SPILLS
CHICAGO	S110685145		130TH ST & COTTAGE GROVE AVE		IL SPILLS
CHICAGO	S112360590		130TH ST. & TORRENCE AVE.		IL SPILLS
CHICAGO	S111885360		130TH ST & CALUMET EXPRESSWAY		IL SPILLS
CHICAGO	S115740476		130TH ST.		IL SPILLS
CHICAGO	S115733862		130TH ST. & CALUMET EXPRE		IL SPILLS
CHICAGO	S111891972		130TH ST (E OF CALUMET RIVER E OF I-94)		IL SPILLS
CHICAGO	S115521873	VANLER CONTAINERS INC.	4300 WEST 130TH ST.		IL RGA LUST
CHICAGO	S111878584		I-94 130TH ST SW QUADRAN		IL SPILLS
CHICAGO	S112355889		130TH & TORRENCE		IL SPILLS
CHICAGO	S116619964		743 E 130TH PL		IL CHICAGO ENV
CHICAGO	S115749806		130TH & STONY ISLAND		IL SPILLS
CHICAGO	S115772970		130TH ST & COTTAGE GROVE AVE		IL SPILLS
CHICAGO	S115767845		130TH ST. AND I 94 EAST BOUND		IL SPILLS
CHICAGO	2013002887	2150 E. 130TH	2150 E. 130TH		HMIRS
CHICAGO	S111908455		130TH ST		IL SPILLS
CHICAGO	S112364203		130TH AND TORRANCE		IL SPILLS
CHICAGO	S115762964		130TH WEST OF TORRENCE AVE		IL SPILLS
CHICAGO	S115761079		1100 E. 130TH PLACE		IL SPILLS
CHICAGO	S112361371		130TH & MARQUETTE		IL SPILLS
CHICAGO	S117886249		13000 S 130TH ST		IL CHICAGO ENV



City	EDR ID	Site Name	Site Address	Zip	Database(s)
CHICAGO	S112355887		130TH & TORRENCE		IL SPILLS
CHICAGO	S115725556		4300 W. 130TH ST.		IL SPILLS
CHICAGO	2008897414		130TH ST		ERNS
CHICAGO	2011995829		130TH ST		ERNS
CHICAGO	S116621003		901 E 130TH PL		IL CHICAGO ENV
CHICAGO	S116620290		801 E 130TH PL		IL CHICAGO ENV
CHICAGO	S116618749		643 E 130TH PL		IL CHICAGO ENV
CHICAGO	S115723215		130TH & TORRENCE		IL SPILLS
CHICAGO	S115743299		130TH ST & TORRENCE ST		IL SPILLS
CHICAGO	S116619942		742 E 131ST ST		IL CHICAGO ENV
CHICAGO	S116619051		663 E 131ST ST		IL CHICAGO ENV
CHICAGO	S116618725		6414 E 131ST ST		IL CHICAGO ENV
CHICAGO	S116618402		6223 E 131ST ST		IL CHICAGO ENV
CHICAGO	S116618103		607 E 131ST ST		IL CHICAGO ENV
CHICAGO	S112356337		131ST AND PULASKI IN CAL-SAG CHANNEL		IL SPILLS
CHICAGO	S117890534		701 E 131ST ST		IL CHICAGO ENV
CHICAGO	S115741493		131ST STREET & TRUMBLE ST		IL SPILLS
CHICAGO	S116619132		6747 E 131ST ST		IL CHICAGO ENV
CHICAGO	S116619049		6627 E 131ST ST		IL CHICAGO ENV
CHICAGO	S116618996		6586 E 131ST ST		IL CHICAGO ENV
CHICAGO	S116618185		6116 E 131ST ST		IL CHICAGO ENV
CHICAGO	S116618168		611 E 131ST ST		IL CHICAGO ENV
CHICAGO	S116618101		6060 E 131ST ST		IL CHICAGO ENV
CHICAGO	S116617970		6000 E 131ST ST		IL CHICAGO ENV
CHICAGO	S116621285		927 E 131ST ST		IL CHICAGO ENV
CHICAGO	S116619823		733 E 131ST ST		IL CHICAGO ENV
CHICAGO	S116619137		6757 E 131ST ST		IL CHICAGO ENV
CHICAGO	S116619062		6637 E 131ST ST		IL CHICAGO ENV
CHICAGO	S116618731		642 E 131ST ST		IL CHICAGO ENV
CHICAGO	S116618587		6333 E 131ST ST		IL CHICAGO ENV
CHICAGO	S116618563		6323 E 131ST ST		IL CHICAGO ENV
CHICAGO	S116618411		623 E 131ST ST		IL CHICAGO ENV
CHICAGO	S111892985		131ST ST & TRUMBLE ST		IL SPILLS
CHICAGO	S116619011		6596 E 131ST ST		IL CHICAGO ENV
CHICAGO	S116618568		633 E 131ST ST		IL CHICAGO ENV
CHICAGO	S116618008		6010 E 131ST ST		IL CHICAGO ENV
CHICAGO	S116612178		314 E 131ST PL		IL CHICAGO ENV
CHICAGO	S116609853		238 E 131ST PL		IL CHICAGO ENV
CHICAGO	S116618861		650 E 131ST ST		IL CHICAGO ENV
CHICAGO	S116611660		300 E 131ST PL		IL CHICAGO ENV
CHICAGO	S116619331		700 E 131ST ST		IL CHICAGO ENV
CHICAGO	S116618709		6404 E 131ST ST		IL CHICAGO ENV
CHICAGO	S116618873		6505 E 131ST ST		IL CHICAGO ENV
CHICAGO	S116612320		320 E 131ST ST		IL CHICAGO ENV
CHICAGO	S116612286		318 E 131ST PL		IL CHICAGO ENV
CHICAGO	S116611979		308 E 131ST PL		IL CHICAGO ENV
CHICAGO	S116609830		236 E 131ST PL		IL CHICAGO ENV

City	EDR ID	Site Name	Site Address	Zip	Database(s)
CHICAGO	S116611879		304 E 131ST PL		IL CHICAGO ENV
CHICAGO	S116618894		6515 E 131ST ST		IL CHICAGO ENV
CHICAGO	S116618713		641 E 131ST ST		IL CHICAGO ENV
CHICAGO	S116618552		632 E 131ST ST		IL CHICAGO ENV
CHICAGO	S116618164		6102 E 131ST ST		IL CHICAGO ENV
CHICAGO	S116621334		932 E 131ST ST		IL CHICAGO ENV
CHICAGO	S116620974		900 E 131ST ST		IL CHICAGO ENV
CHICAGO	S116620262		800 E 131ST ST		IL CHICAGO ENV
CHICAGO	S116612437		322 E 131ST PL		IL CHICAGO ENV
CHICAGO	S116619808		732 E 131ST ST		IL CHICAGO ENV
CHICAGO	S116618880		651 E 131ST ST		IL CHICAGO ENV
CHICAGO	S116618426		6233 E 131ST ST		IL CHICAGO ENV
CHICAGO	S116612664		328 E 131ST PL		IL CHICAGO ENV
CHICAGO	S115767587		940 EAST 132 ND STRRET		IL SPILLS
CHICAGO	S116611662		300 E 132ND ST		IL CHICAGO ENV
CHICAGO	S116610336		251 E 132ND ST		IL CHICAGO ENV
CHICAGO	S116609470		229 E 132ND ST		IL CHICAGO ENV
CHICAGO	S116609436		226 E 132ND ST		IL CHICAGO ENV
CHICAGO	S116608815		212 E 132ND PL		IL CHICAGO ENV
CHICAGO	S116612179		314 E 132ND PL		IL CHICAGO ENV
CHICAGO	S117890535		701 E 132ND ST		IL CHICAGO ENV
CHICAGO	S116603450		1033 E 132ND ST		IL CHICAGO ENV
CHICAGO	S116612111		312 E 132ND ST		IL CHICAGO ENV
CHICAGO	S116610582		259 E 132ND ST		IL CHICAGO ENV
CHICAGO	S116609453		227 E 132ND PL		IL CHICAGO ENV
CHICAGO	S116608213		200 E 132ND ST		IL CHICAGO ENV
CHICAGO	S116621424		941 E 132ND ST		IL CHICAGO ENV
CHICAGO	S116610142		244 E 132ND ST		IL CHICAGO ENV
CHICAGO	S115501567	CHICAGO HOUSING AUTHORITY	940 EAST 132ND STREET		IL RGA LUST
CHICAGO	S117890623		732 E 132ND ST		IL CHICAGO ENV
CHICAGO	S116603274		1011 E 132ND ST		IL CHICAGO ENV
CHICAGO	S116621510		951 E 132ND PL		IL CHICAGO ENV
CHICAGO	S116611661		300 E 132ND PL		IL CHICAGO ENV
CHICAGO	S116611840		303 E 132ND ST		IL CHICAGO ENV
CHICAGO	S116604107		1133 E 132ND ST		IL CHICAGO ENV
CHICAGO	S116603436		1032 E 132ND ST		IL CHICAGO ENV
CHICAGO	S116603262		1010 E 132ND ST		IL CHICAGO ENV
CHICAGO	S116603192		1001 E 132ND ST		IL CHICAGO ENV
CHICAGO	S116603158		1000 E 132ND ST		IL CHICAGO ENV
CHICAGO	S116611880		304 E 132ND ST		IL CHICAGO ENV
CHICAGO	S116610844		265 E 132ND ST		IL CHICAGO ENV
CHICAGO	S116621587		969 E 132ND ST		IL CHICAGO ENV
CHICAGO	S116609842		237 E 132ND PL		IL CHICAGO ENV
CHICAGO	S116611738		301 E 132ND PL		IL CHICAGO ENV
CHICAGO	S116612702		330 E 132ND ST		IL CHICAGO ENV
CHICAGO	S116610565		257 E 132ND ST		IL CHICAGO ENV
CHICAGO	S116612582		325 E 132ND ST		IL CHICAGO ENV

City	EDR ID	Site Name	Site Address	Zip	Database(s)
CHICAGO	S116612070		311 E 132ND ST		IL CHICAGO ENV
CHICAGO	S116611802		302 E 132ND PL		IL CHICAGO ENV
CHICAGO	S116610897		267 E 132ND ST		IL CHICAGO ENV
CHICAGO	S116603542		1044 E 132ND ST		IL CHICAGO ENV
CHICAGO	S116604084		1130 E 132ND ST		IL CHICAGO ENV
CHICAGO	S116604071		1128 E 132ND ST		IL CHICAGO ENV
CHICAGO	S116603707		1069 E 132ND ST		IL CHICAGO ENV
CHICAGO	S116603705		1068 E 132ND ST		IL CHICAGO ENV
CHICAGO	S117890523		700 E 132ND ST		IL CHICAGO ENV
CHICAGO	S117890634		733 E 132ND ST		IL CHICAGO ENV
CHICAGO	S116608301		201 E 132ND PL		IL CHICAGO ENV
CHICAGO	S116609854		238 E 132ND PL		IL CHICAGO ENV
CHICAGO	S116621511		951 E 132ND ST		IL CHICAGO ENV
CHICAGO	S116611988		309 E 132ND ST		IL CHICAGO ENV
CHICAGO	S116603552		1045 E 132ND ST		IL CHICAGO ENV
CHICAGO	S116611739		301 E 132ND ST		IL CHICAGO ENV
CHICAGO	S116621602		976 E 132ND ST		IL CHICAGO ENV
CHICAGO	S116611839		303 E 132ND PL		IL CHICAGO ENV
CHICAGO	S117890624		732 E 133RD PL		IL CHICAGO ENV
CHICAGO	S116618569		633 E 133RD ST		IL CHICAGO ENV
CHICAGO	S116615626		444 E 133RD ST		IL CHICAGO ENV
CHICAGO	S111899942		133RD & AVENUE K		IL SPILLS
CHICAGO	S117890625		732 E 133RD ST		IL CHICAGO ENV
CHICAGO	S117890539		702 E 133RD ST		IL CHICAGO ENV
CHICAGO	S117885937		1069 E 133RD ST		IL CHICAGO ENV
CHICAGO	S116619044		662 E 133RD ST		IL CHICAGO ENV
CHICAGO	S116603543		1044 E 133RD ST		IL CHICAGO ENV
CHICAGO	S111920503		133RD ST & AVE K		IL SPILLS
CHICAGO	S116618389		622 E 133RD ST		IL CHICAGO ENV
CHICAGO	S115766632		133RD ST AND AVE K		IL SPILLS
CHICAGO	S115748453		133RD & AVENUE K		IL SPILLS
CHICAGO	S116603437		1032 E 133RD ST		IL CHICAGO ENV
CHICAGO	S116603159		1000 E 133RD ST		IL CHICAGO ENV
CHICAGO	S116603127		100 E 133RD ST		IL CHICAGO ENV
CHICAGO	S116603706		1068 E 133RD ST		IL CHICAGO ENV
CHICAGO	S117890780		805 E 133RD PL		IL CHICAGO ENV
CHICAGO	S117890635		733 E 133RD ST		IL CHICAGO ENV
CHICAGO	S116618500		629 E 133RD ST		IL CHICAGO ENV
CHICAGO	S116618685		640 E 133RD ST		IL CHICAGO ENV
CHICAGO	S115521171	U.S. ARMY CORPS OF ENGINEERS	133RD & AVENUE K		IL RGA LUST
CHICAGO	S117890544		703 E 133RD ST		IL CHICAGO ENV
CHICAGO	S117890524		700 E 133RD PL		IL CHICAGO ENV
CHICAGO	S116603263		1010 E 133RD ST		IL CHICAGO ENV
CHICAGO	S116611953		306 E 134TH ST		IL CHICAGO ENV
CHICAGO	S116610566		257 E 134TH ST		IL CHICAGO ENV
CHICAGO	S116609787		235 E 134TH ST		IL CHICAGO ENV
CHICAGO	S116615505		440 E 134TH ST		IL CHICAGO ENV

City	EDR ID	Site Name	Site Address	Zip	Database(s)
CHICAGO	S116613384		350 E 134TH ST		IL CHICAGO ENV
CHICAGO	S116612748		331 E 134TH ST		IL CHICAGO ENV
CHICAGO	S112355809		134TH HALSTAD		IL SPILLS
CHICAGO	S117890137		600 E 134TH ST		IL CHICAGO ENV
CHICAGO	S116620291		801 E 134TH PL		IL CHICAGO ENV
CHICAGO	S116610337		251 E 134TH ST		IL CHICAGO ENV
CHICAGO	S116621366		935 E 134TH ST		IL CHICAGO ENV
CHICAGO	S116619455		705 E 134TH ST		IL CHICAGO ENV
CHICAGO	S116615220		427 E 134TH ST		IL CHICAGO ENV
CHICAGO	S116612379		321 E 134TH ST		IL CHICAGO ENV
CHICAGO	S117888173		329 E 134TH ST		IL CHICAGO ENV
CHICAGO	S116603160		1000 E 134TH ST		IL CHICAGO ENV
CHICAGO	S116617512		557 E 134TH ST		IL CHICAGO ENV
CHICAGO	S116617511		557 E 134TH PL		IL CHICAGO ENV
CHICAGO	S116615849		455 E 134TH ST		IL CHICAGO ENV
CHICAGO	2009905686		134TH ST AND CALUMAT RIVER		ERNS
CHICAGO	S111878642		134TH & STATE LINE		IL SPILLS
CHICAGO	S116615732		450 E 134TH PL		IL CHICAGO ENV
CHICAGO	S116610665		261 E 134TH ST		IL CHICAGO ENV
CHICAGO	S116613221		344 E 134TH ST		IL CHICAGO ENV
CHICAGO	2011966840		134TH ST. NEAR AVENUE O		ERNS
CHICAGO	S116615172		425 E 134TH ST		IL CHICAGO ENV
CHICAGO	S116620264		800 E 134TH ST		IL CHICAGO ENV
CHICAGO	S116615712		449 E 134TH ST		IL CHICAGO ENV
CHICAGO	S116610078		243 E 134TH ST		IL CHICAGO ENV
CHICAGO	S116620263		800 E 134TH PL		IL CHICAGO ENV
CHICAGO	S112360516		134TH PLACE & MARYLAND		IL SPILLS
CHICAGO	S115718266		134TH PLACE & MARYLAMB		IL SPILLS
CHICAGO	S115727142		134TH & STATE LINE		IL SPILLS
CHICAGO	S116609437		226 E 134TH ST		IL CHICAGO ENV
CHICAGO	2008905686		134TH ST AND CALUMAT RIVER		ERNS
CHICAGO	S117887526		249 E 135TH PL		IL CHICAGO ENV
CHICAGO	1009077263	CLARK SUPER 100	1810 W 135TH ST		EDR Hist Auto
CHICAGO	S116609292		223 E 135TH PL		IL CHICAGO ENV
CHICAGO	1009075477	LALLA S STANDARD SERV	1000 W 135TH ST		EDR Hist Auto
CHICAGO	S116609562		231 E 135TH ST		IL CHICAGO ENV
CHICAGO	S116609561		231 E 135TH PL		IL CHICAGO ENV
CHICAGO	S112356126		135TH & NEW AVENUE		IL SPILLS
CHICAGO	S116610200		245 E 135TH PL		IL CHICAGO ENV
CHICAGO	1009185765	LAKE MEADOWS ONE HOUR CLNRS	456 E 135TH ST		EDR Hist Cleaner
CHICAGO	1009072285	SONNY S SANDARD STA	342 E 135TH ST		EDR Hist Auto
CHICAGO	S117887361		232 E 135TH ST		IL CHICAGO ENV
CHICAGO	1009187719	MICHEL BROTHERS HATTERS	129 E 135TH ST		EDR Hist Cleaner
CHICAGO	S116609454		227 E 135TH PL		IL CHICAGO ENV
CHICAGO	1009184190	R AND R CLNRS	1849 W 135TH ST		EDR Hist Cleaner
CHICAGO	S115730841		1501 W. 135TH. ST.		IL SPILLS
CHICAGO	S116609788		235 E 136TH ST		IL CHICAGO ENV

City	EDR ID	Site Name	Site Address	Zip	Database(s)
CHICAGO	S116613077		3410 E 136TH ST		IL CHICAGO ENV
CHICAGO	S116613222		344 E 136TH PL		IL CHICAGO ENV
CHICAGO	S117887620		259 E 136TH ST		IL CHICAGO ENV
CHICAGO	S116609855		238 E 136TH ST		IL CHICAGO ENV
CHICAGO	S100790023	CALUMET CONTAINER	EAST 136TH STREET		IL NIPC
CHICAGO	S117663103		337 E 136TH PL		IL CHICAGO ENV
CHICAGO	S116609067		217 E 136TH ST		IL CHICAGO ENV
CHICAGO	S116611841		303 E 136TH ST		IL CHICAGO ENV
CHICAGO	S116613223		344 E 136TH ST		IL CHICAGO ENV
CHICAGO	S116610459		254 E 136TH ST		IL CHICAGO ENV
CHICAGO	S116609455		227 E 136TH ST		IL CHICAGO ENV
CHICAGO	S115523539	CALUMET CONTAINERS	EAST 136TH STREET		IL RGA HWS
CHICAGO	S116612703		330 E 136TH PL		IL CHICAGO ENV
CHICAGO	S111882838		137TH ST & HOXIE		IL SPILLS
CHICAGO	S112361995		137TH STREET & I-94		IL SPILLS
CHICAGO	S115722540		137TH & AVENUE O		IL SPILLS
CHICAGO	S116612009		310 E 137TH ST		IL CHICAGO ENV
CHICAGO	S115731334		137TH ST. & HOXIE		IL SPILLS
CHICAGO	S115718211		137TH STREET & RACINE		IL SPILLS
CHICAGO	S116612071		311 E 137TH ST		IL CHICAGO ENV
CHICAGO	S116611740		301 E 137TH ST		IL CHICAGO ENV
CHICAGO	S112363771		137TH ST. AND "O" AVE.		IL SPILLS
CHICAGO	S115720095		137TH STREET & I94		IL SPILLS
CHICAGO	S116612298		319 E 137TH ST		IL CHICAGO ENV
CHICAGO	92250546		137TH ST AND HOXIE ST		ERNS
CHICAGO	S117887417		238 E 138TH ST		IL CHICAGO ENV
CHICAGO	S115719731		138TH & CALUMET EXPRESSWAY		IL SPILLS
CHICAGO	S115719446		1400 EAST 138TH STREET		IL SPILLS
CHICAGO	S115744993		138TH STRT. & CALUMET EXP		IL SPILLS
CHICAGO	S116621559		958 E 138TH ST		IL CHICAGO ENV
CHICAGO	S116620265		800 E 138TH ST		IL CHICAGO ENV
CHICAGO	S112361701		138TH & CALUMET EXPRESSWAY		IL SPILLS
CHICAGO	S115496418	RIVER BEND PRAIRIE RECYCLING & TRANSFER FACILITY*	1258 E. 138TH ST.		IL RGA LF
CHICAGO	S111898774		138TH STREET & I-94		IL SPILLS
CHICAGO	S118096656		138TH ST AND I-94		IL SPILLS
CHICAGO	S112357824		138TH & CALUMET EXPRESSWAY		IL SPILLS
CHICAGO	S117890306		633 E 138TH ST		IL CHICAGO ENV
CHICAGO	S115748671		138TH & I-94		IL SPILLS
CHICAGO	S115496421	RIVER BEND PRAIRIE RECYCLING & TRANSFER FACILITY* (ACTIVE)	1300 E. 138TH ST.		IL RGA LF
CHICAGO	96020995		138TH ST		HMIRS
CHICAGO	S118096564		138TH ST AND I-94,		IL SPILLS
CHICAGO	S115730426		826 E 138TH STREET		IL SPILLS
CHICAGO	S115721385		138TH CALUMET EXPRESSWAY		IL SPILLS
CHICAGO	S115496420	RIVER BEND PRAIRIE RECYCLING & TRANSFER FACILITY	1258-1300 E. 138TH ST.		IL RGA LF

City	EDR ID	Site Name	Site Address	Zip	Database(s)
CHICAGO	S115496419	RIVER BEND PRAIRIE RECYCLING & TRANSFER FACILITY*	1300 E. 138TH ST.		IL RGA LF
CHICAGO	S115496177	LAND & LAKES TRANSFER STATION (UNDER DEVELOPMENT)	1258-1300 E. 138TH ST.		IL RGA LF
CHICAGO	S115496171	LAND & LAKES #1 & #2 COMPOST FACILITY (ACTIVE)	1220 E. 138TH ST.		IL RGA LF
CHICAGO	S115495929	CID RDF #4 COMPOST FACILITY	138TH STREET & I-94 (CALUMET EXPRESSWAY)		IL RGA LF
CHICAGO	S116607531		1800 E 138TH ST		IL CHICAGO ENV
CHICAGO	S111892394		138TH ST & CALUMET EXPRESSWAY		IL SPILLS
CHICAGO	S115496172	LAND & LAKES #1 & #2 COMPOST FACILITY	1220 E. 138TH ST.		IL RGA LF
CHICAGO	S112354313		138TH & HALSTEAD AVE		IL SPILLS
CHICAGO	S117887901		300 E 138TH ST		IL CHICAGO ENV
CHICAGO	S111896483		138TH ST & CALUMET EXPRESSWAY		IL SPILLS
CHICAGO	S116621568		960 E 138TH ST		IL CHICAGO ENV
CHICAGO	S112362955		138TH AND CALUMET EXPRESSWAY		IL SPILLS
CHICAGO	S115747285		138TH & 994		IL SPILLS
CHICAGO	S115731223		612 E. 138TH ST.		IL SPILLS
CHICAGO	S116621553		956 E 138TH ST		IL CHICAGO ENV
CHICAGO	S116620534		822 E 138TH ST		IL CHICAGO ENV
CHICAGO	S116614487		400 E 138TH ST		IL CHICAGO ENV
CHICAGO	S116604899		1258 E 138TH ST		IL CHICAGO ENV
CHICAGO	S115761711		138TH & INT 94		IL SPILLS
CHICAGO	S115740898		138TH ST. & CALUMET EXPRE		IL SPILLS
CHICAGO	S115495930	CID RDF #4 COMPOST FACILITY	138TH STREET & I-94		IL RGA LF
CHICAGO	S111915551		138TH & I-94		IL SPILLS
CHICAGO	S116620292		801 E 138TH ST		IL CHICAGO ENV
CHICAGO	S115762699		612 E. 138TH ST.		IL SPILLS
CHICAGO	S115496173	LAND & LAKES #2 LANDFILL COMPOST FACILITY	1220 E. 138TH ST.		IL RGA LF
CHICAGO	S115515780	PIER 11 MARINE	826 EAST 138TH ST.		IL RGA LUST
CHICAGO	96071216		138TH STREET		HMIRS
CHICAGO	S111900160		138TH & I-94		IL SPILLS
CHICAGO	S115495932	CID RECYCLING AND DISPOSAL FACILITY #3	138TH ST. AND I-94		IL RGA LF
CHICAGO	S115740662		432 WEST 139TH STREET		IL SPILLS
CHICAGO	S116605830		1422 W 13TH PL		IL CHICAGO ENV
CHICAGO	S116619498		710 W 13TH ST		IL CHICAGO ENV
CHICAGO	S116619742		725 W 13TH ST		IL CHICAGO ENV
CHICAGO	S116608316		201 W 13TH ST		IL CHICAGO ENV
CHICAGO	S116613504		3521 W 13TH ST		IL CHICAGO ENV
CHICAGO	S115499122	BARBARA JEAN WRIGHT APARTMENTS	13TH & MORGAN ST.		IL RGA LUST
CHICAGO	S111910596		13TH & MORGAN STS		IL SPILLS
CHICAGO	S116610806		2641 W 13TH ST		IL CHICAGO ENV
CHICAGO	S115754467		722 WEST 13TH STREET		IL SPILLS
CHICAGO	S116613540		3531 W 13TH ST		IL CHICAGO ENV
CHICAGO	S115758028		13TH & MORGAN STS.		IL SPILLS
CHICAGO	S115521587	UNIVERSITY OF IL AT CHICAGO	711 WEST 13TH ST.		IL RGA LUST
CHICAGO	S112355208		13TH ST PLAYLOT		IL SPILLS
CHICAGO	S115759520		711 WEST 13TH STREET		IL SPILLS

City	EDR ID	Site Name	Site Address	Zip	Database(s)
CHICAGO	S111906001		722 W 13TH ST		IL SPILLS, IL CHICAGO ENV
CHICAGO	S116415938		IV 14 AT CARGO, O'HARE AIRPORT, CHICAGO		IL SPILLS
CHICAGO	S116404837		IV 14 AT CARGO, O'HARE AIRPORT		IL SPILLS
CHICAGO	1009189192	HART S COIN LNDRY	3100 W 140TH ST		EDR Hist Cleaner
CHICAGO	S111906779		1425 OR 1431 W. TAYLOR ST		IL SPILLS
CHICAGO	S115519073	SOGO PARTNERS LLC	1463 & 1465 WEST HUBBARD		IL RGA LUST
CHICAGO	1009186207	D AND J CLNRS	841 E 147TH ST		EDR Hist Cleaner
CHICAGO	1009185456	REAL CLEANERS AND LNDRY	712 E 147TH ST		EDR Hist Cleaner
CHICAGO	1009189193	HART S COIN LNDRY	1937 W 147TH ST		EDR Hist Cleaner
CHICAGO	1009074225	TONY S OASIS	3230 W 147TH ST		EDR Hist Auto
CHICAGO	1009185939	TRIANGLE CLNRS	918 E 147TH ST		EDR Hist Cleaner
CHICAGO	1009187614	PROGRESSIVE LAUNDRY MAT	933 E 147TH ST		EDR Hist Cleaner
CHICAGO	1009185666	MASTERS CLEANERS AND TAILORS	121 E 147TH ST		EDR Hist Cleaner
CHICAGO	1009073169	ARCO GAS STA	3947 W 147TH ST		EDR Hist Auto
CHICAGO	1009076513	D AND R STANDARD SERV	1158 E 147TH ST		EDR Hist Auto
CHICAGO	1009185872	HOWARD S POLY CLEAN CNTR	126 E 147TH ST		EDR Hist Cleaner
CHICAGO	1009185030	BECKER CLNRS	53 E 147TH ST		EDR Hist Cleaner
CHICAGO	1009187244	PBA INCORPORATED LAUNDROMAT	702 E 147TH ST		EDR Hist Cleaner
CHICAGO	1009076011	GARCIA S GARAGE	1500 W 147TH ST		EDR Hist Auto
CHICAGO	1009185045	BENITEZ SALVADOR	1936 W 147TH ST		EDR Hist Cleaner
CHICAGO	S115756372		14TH & CANAL STREETS		IL SPILLS
CHICAGO	1009104664	NEW MARKET GARAGE	1206 W 14TH		EDR Hist Auto
CHICAGO	1009213830	PRIEVULSKY ABRAHAM J	848 W 14TH		EDR Hist Cleaner
CHICAGO	1009214190	SCHNEIDER SOLOMON	1060 W 14TH		EDR Hist Cleaner
CHICAGO	99651692		14TH STREET YARD AT CANAL (SOUTHERN END OF NORTH YARD BETWEE		ERNS
CHICAGO	S111908909		14TH & HALSTED STS		IL SPILLS
CHICAGO	S115735697		14TH INDIANA		IL SPILLS
CHICAGO	S115720790		14TH PLACE & PEORIA		IL SPILLS
CHICAGO	1009198757	KEE TOM	1607 W 14TH		EDR Hist Cleaner
CHICAGO	S115521606	UNIVERSITY OF ILLINOIS	14TH PL. & SANGAMON		IL RGA LUST
CHICAGO	S115521589	UNIVERSITY OF IL CHICAGO	14TH & HALSTED		IL RGA LUST
CHICAGO	S111892249		14TH PL & SANGAMON		IL SPILLS
CHICAGO	S111908862		14TH & CANAL STS		IL SPILLS
CHICAGO	S116617952		600 W 14TH ST		IL CHICAGO ENV
CHICAGO	90159722		14TH AND HALSTED		ERNS
CHICAGO	S111887196		14TH & INDIANA		IL SPILLS
CHICAGO	S112362504		14TH PLACE & PEORIA		IL SPILLS
CHICAGO	S115742852		1820 WEST 14TH ST/ALLEY		IL SPILLS
CHICAGO	S111875747		14TH & CANAL BURLINGTON NORTHERN YARDS		IL SPILLS
CHICAGO	1009117511	GUZIOR MICHL	1609 W 14TH		EDR Hist Auto
CHICAGO	S111894343		1820 W 14TH ST/IN ALLEY		IL SPILLS
CHICAGO	8858752		14TH AND WESTERN GLOBAL I RR YARD		ERNS
CHICAGO	S115724241		14TH & CANAL		IL SPILLS
CHICAGO	S115514521	NORTHEAST ILLINOIS RAILROAD CORP.	14TH & INDIANA		IL RGA LUST
CHICAGO	1009104547	PHILLIPS GARAGE	7911 13 15 ESSEX AV		EDR Hist Auto
CHICAGO	1009187513	MORRIS BROKERAGE CO	1640 E 150TH ST		EDR Hist Cleaner

City	EDR ID	Site Name	Site Address	Zip	Database(s)
CHICAGO	1009186467	LADON TWIN TOWER VALET SHOP	1649 E 150TH ST		EDR Hist Cleaner
CHICAGO	1009076607	BUD S BETTER GAS	2700 W 151ST TER		EDR Hist Auto
CHICAGO	1009185948	SWISS CLEANERS CO	1542 W 151ST TER		EDR Hist Cleaner
CHICAGO	1009189002	FERNWOOD SMITH CLEANERS	1424 W 151ST TER		EDR Hist Cleaner
CHICAGO	1009077796	MAZON ENCO	1125 W 151ST TER		EDR Hist Auto
CHICAGO	1009187619	QUEEN S LAUNDERETTE	2137 W 151ST TER		EDR Hist Cleaner
CHICAGO	1009184705	BIG WINDS CLNRS	1124 W 151ST TER		EDR Hist Cleaner
CHICAGO	1009077674	MIN JUL SERVICE STA	2056 W 151ST TER		EDR Hist Auto
CHICAGO	S112353987		152ND ST MORGAN ST & HALSTEAD ST		IL SPILLS
CHICAGO	1009188017	FELIX CLNRS	4225 W 155TH ST		EDR Hist Cleaner
CHICAGO	1009185685	CASTLE CLNRS	2823 W 155TH ST		EDR Hist Cleaner
CHICAGO	1009073760	JERRY S STANDARD SERVICENTER	4401 W 155TH ST		EDR Hist Auto
CHICAGO	S115721228		158TH ST. & LITTLE CALUMET RVR		IL SPILLS
CHICAGO	1009189008	ELEGANCE CLNRS	1860 W 159TH ST		EDR Hist Cleaner
CHICAGO	1009185033	BELL DIPLOMAT CLNRS	834 W 159TH ST		EDR Hist Cleaner
CHICAGO	1009183826	JESSE HOOD CLNRS	1301 W 159TH ST		EDR Hist Cleaner
CHICAGO	1009185866	HOOD S CLNRS	1025 W 159TH ST		EDR Hist Cleaner
CHICAGO	1009185958	TAM S CLNRS	3742 W 159TH ST		EDR Hist Cleaner
CHICAGO	1009185047	BERNARD CLEANERS	1053 W 159TH ST		EDR Hist Cleaner
CHICAGO	1009076076	FRED S TEXACO SERVICE STA	3050 W 159TH ST		EDR Hist Auto
CHICAGO	1009184387	BIG M CLNRS	1542 W 159TH ST		EDR Hist Cleaner
CHICAGO	S115754488		15TH STREET AND CANAL		IL SPILLS
CHICAGO	S115766052		1150 W 15TH		IL SPILLS
CHICAGO	S111882819		15TH & LAKEFRONT (MIEGS FIELD)		IL SPILLS
CHICAGO	S116608664		21 W 15TH ST		IL CHICAGO ENV
CHICAGO	S116606370		1515 W 15TH PL		IL CHICAGO ENV
CHICAGO	S111906546		15TH ST & LAKEFRONT MEIGS FIELD		IL SPILLS
CHICAGO	S115500576	BUTLER AVIATION	15TH & LAKE FRONT, MIEGS FIELD		IL RGA LUST
CHICAGO	S111887661		15TH & CANAL ST		IL SPILLS
CHICAGO	S115719062		15TH & PEORIA		IL SPILLS
CHICAGO	S115732500		15TH ST. & LAKE MICHIGAN		IL SPILLS
CHICAGO	S115736161		15TH & CANAL ST.		IL SPILLS
CHICAGO	S116620049		751 W 15TH ST		IL CHICAGO ENV
CHICAGO	S116603505		1040 W 15TH PL		IL CHICAGO ENV
CHICAGO	S111906022		15TH ST & CANAL		IL SPILLS
CHICAGO	S115512822	METRA	15TH & CANAL ST.		IL RGA LUST
CHICAGO	S115518841	SIGNATURE FLIGHT SUPPORT	15TH STREET & LAKE FRONT		IL RGA LUST
CHICAGO	S111884000		15TH ST & LAKE MICHIGAN (MEIGS FIELD)		IL SPILLS
CHICAGO	S111902392		15TH ST @LAKE MICHIGAN (MEIGGS FIELD)		IL SPILLS
CHICAGO	S115736110		15TH & CANAL ST.		IL SPILLS
CHICAGO	S116616874		52 W 15TH ST		IL CHICAGO ENV
CHICAGO	S116611193		2801 W 15TH ST		IL CHICAGO ENV
CHICAGO	S111887610		15TH ST & CANAL ST		IL SPILLS
CHICAGO	S115731315		15TH & LAKEFRONT / MEIGS		IL SPILLS
CHICAGO	S115518840	SIGNATURE FLIGHT SUPPORT	15TH & LAKE FRONT, MIEGS FIELD		IL RGA LUST
CHICAGO	S116619763		727 W 15TH ST		IL CHICAGO ENV
CHICAGO	S116616662		51 W 15TH ST		IL CHICAGO ENV



City	EDR ID	Site Name	Site Address	Zip	Database(s)
CHICAGO	S116619974		743 W 15TH ST		IL CHICAGO ENV
CHICAGO	S116618141		61 W 15TH ST		IL CHICAGO ENV
CHICAGO	S116617415		550 W 15TH ST		IL CHICAGO ENV
CHICAGO	S116612114		312 W 15TH PL		IL CHICAGO ENV
CHICAGO	S116609488		23 W 15TH ST		IL CHICAGO ENV
CHICAGO	S115501845	CHICAGO, CITY OF	15TH & LAKE MICHIGAN, MIEGS FIELD		IL RGA LUST
CHICAGO	S115517010	ROBINSON GENERAL CONTRACTORS	15TH & DAMEN AVE.		IL RGA LUST
CHICAGO	S111888789		15TH ST & LAKEFRONT		IL SPILLS
CHICAGO	S116603787		11 W 15TH ST		IL CHICAGO ENV
CHICAGO	S116610279		25 W 15TH ST		IL CHICAGO ENV
CHICAGO	S115717571		15TH & LAKEFRONT (MEIGS)		IL SPILLS
CHICAGO	S116620660		833 W 15TH ST		IL CHICAGO ENV
CHICAGO	S116610911		27 W 15TH ST		IL CHICAGO ENV
CHICAGO	1009105212	KURTZER JOHN F	2212 14 16 ARMITAGE AV		EDR Hist Auto
CHICAGO	1009074057	LOWE S SERV	555 E 161ST ST		EDR Hist Auto
CHICAGO	1009185865	HOOD S CLNRS	1204 W 161ST ST		EDR Hist Cleaner
CHICAGO	1009184269	HEZIE S ONE HOUR CLNRS	543 E 161ST ST		EDR Hist Cleaner
CHICAGO	1009184189	R AND M MONDY CLNRS	552 W 161ST ST		EDR Hist Cleaner
CHICAGO	1009183331	FABRIC FRESH CLEANING CNTR	515 E 161ST ST		EDR Hist Cleaner
CHICAGO	1009189128	ENGLEWOOD DRY CLNRS	610 W 163RD ST		EDR Hist Cleaner
CHICAGO	1009074281	FAHLBUSCH SERVICE CNTR	6100 W 163RD ST		EDR Hist Auto
CHICAGO	1009077262	CLARK SUPER 100	6042 W 163RD ST		EDR Hist Auto
CHICAGO	1009077160	NORM AND PAUL S WESTLAWN SERV	4425 W 163RD ST		EDR Hist Auto
CHICAGO	1009074998	CHEKER OIL CO	300 E 163RD ST		EDR Hist Auto
CHICAGO	1009185951	T AND L CLNRS	6202 W 163RD ST		EDR Hist Cleaner
CHICAGO	1009074172	STATE UNION 76	2013 W 163RD ST		EDR Hist Auto
CHICAGO	1009185450	ROY S CLNRS	2807 W 163RD ST		EDR Hist Cleaner
CHICAGO	1009187204	DAD S QUICK WASH AND QUICK CLEAN	2617 W 163RD ST		EDR Hist Cleaner
CHICAGO	1009186909	E AND J CLNRS	6537 W 163RD ST		EDR Hist Cleaner
CHICAGO	1009183328	EASY CARE CNTRS	6444 W 163RD ST		EDR Hist Cleaner
CHICAGO	1009075478	LANDAHL W ROBT	2000 W 163RD ST		EDR Hist Auto
CHICAGO	1009077265	CLEAR RIDGE TEXACO	6755 W 163RD ST		EDR Hist Auto
CHICAGO	1009076612	BOOTH AND GRAY	150 W 163RD ST		EDR Hist Auto
CHICAGO	1009186649	LEE FAMILY CLEANERS AND ALTERATION	2408 W 163RD ST		EDR Hist Cleaner
CHICAGO	1009186354	COREY CLEANERS AND DYERS BRANCH	4334 W 163RD ST		EDR Hist Cleaner
CHICAGO	1009073608	CLEARING STANDARD	6000 W 163RD ST		EDR Hist Auto
CHICAGO	1009185967	TINO S PROFESSIONAL CLEANERS AND TAILORS	4741 W 163RD ST		EDR Hist Cleaner
CHICAGO	S115726771		163RD STR. TOLL PLAZA		IL SPILLS
CHICAGO	1009185763	KLEANIN MACHINE	5634 W 163RD ST		EDR Hist Cleaner
CHICAGO	1009076313	HANK S SERVICE STA	4635 W 163RD ST		EDR Hist Auto
CHICAGO	1009184187	R A CLEANERS AND ALTERATIONS	6235 W 163RD ST		EDR Hist Cleaner
CHICAGO	1009075989	JACK S ARCO SERVICE STA	255 W 163RD ST		EDR Hist Auto
CHICAGO	1009074475	AUSTIN MOBIL	5959 W 163RD ST		EDR Hist Auto
CHICAGO	1009187234	YOO CHANG H	2410 W 163RD ST		EDR Hist Cleaner
CHICAGO	S111878273		163RD ST TOLL PLAZA		IL SPILLS
CHICAGO	1009076608	BUD S BETTER GAS	6401 W 163RD ST		EDR Hist Auto
CHICAGO	1009186211	DART CLNRS	1334 E 163RD ST		EDR Hist Cleaner

City	EDR ID	Site Name	Site Address	Zip	Database(s)
CHICAGO	1009074683	HAROLD S ARCO SERVICE STA	5958 W 163RD ST		EDR Hist Auto
CHICAGO	1009185764	L AND S LNDRY	457 E 163RD ST		EDR Hist Cleaner
CHICAGO	1009187626	MARION LAUNDROMAT	609 E 167TH ST		EDR Hist Cleaner
CHICAGO	1009183833	HILLS NEIGHBORHOOD DRY CLNRS	658 E 167TH ST		EDR Hist Cleaner
CHICAGO	S115728259		167TH & CICERO		IL SPILLS
CHICAGO	1009187207	WATSON S CLNRS	621 E 167TH ST		EDR Hist Cleaner
CHICAGO	S111879761		167TH & CICERO		IL SPILLS
CHICAGO	S115497959	AMOCO OIL CO. #18731	167TH & CICERO AVE.		IL RGA LUST
CHICAGO	1009185350	HILLS NEIGHBORHOOD LAUNDROMAT	654 E 167TH ST		EDR Hist Cleaner
CHICAGO	1009188025	EL PRONTO LEATHER CLNRS	337 E 169TH ST		EDR Hist Cleaner
CHICAGO	1009183403	SCISSOR S EDGE	107 E 169TH ST		EDR Hist Cleaner
CHICAGO	1009185677	MIDAS TOUCH LAUNDRETTE AND CLNRS	2013 W 169TH ST		EDR Hist Cleaner
CHICAGO	1009183827	JET CLNRS	3602 W 169TH ST		EDR Hist Cleaner
CHICAGO	1009186670	JONES CITY CLNR	3353 W 169TH ST		EDR Hist Cleaner
CHICAGO	1009186548	SPEEDER S CLNRS	3551 W 169TH ST		EDR Hist Cleaner
CHICAGO	1009183828	JEWEL CLNRS	235 E 169TH ST		EDR Hist Cleaner
CHICAGO	S112356935		16TH & CLARK ST		IL SPILLS
CHICAGO	S115746057		4606 WEST 16TH STREET		IL SPILLS
CHICAGO	S115756553		3120 WEST 16TH STREET CLOSEST STREET ADDRESS		IL SPILLS
CHICAGO	S115517476	RYERSON STEEL CO.	2558 WEST 16TH		IL RGA LUST
CHICAGO	S116613165		343 W 16TH ST		IL CHICAGO ENV
CHICAGO	S112359106		16TH & PEORIA ST		IL SPILLS
CHICAGO	S116620349		810 E 16TH ST		IL CHICAGO ENV
CHICAGO	S116608231		200 W 16TH ST		IL CHICAGO ENV
CHICAGO	S111897547		4606 W 16TH ST		IL SPILLS
CHICAGO	S109327396		16TH ST & JEFFERSON ST ST CHARLES AIRLINE BRIDGE		IL SPILLS
CHICAGO	S115729021		2558 W. 16TH		IL SPILLS
CHICAGO	1009205302	GINSBERG GODFREY	8608 W 16TH		EDR Hist Cleaner
CHICAGO	S112358180		16TH & PEORIA ST		IL SPILLS
CHICAGO	S116618223		613 W 16TH PL		IL CHICAGO ENV
CHICAGO	1009074077	MARQUETTE UNION 76	2807 W 171ST ST		EDR Hist Auto
CHICAGO	1009186736	CROSSTOWN CLNRS	1001 W 171ST ST		EDR Hist Cleaner
CHICAGO	1009184258	J D MC CLENDONS CLNRS	516 W 171ST ST		EDR Hist Cleaner
CHICAGO	1009185549	CINDY S SILVER THIMBLE	401 E 171ST ST		EDR Hist Cleaner
CHICAGO	1009183349	SOUTH SHORE POLY CLEAN	2136 E 171ST ST		EDR Hist Cleaner
CHICAGO	1009188013	FAMILY CLNRS	68 E 171ST ST		EDR Hist Cleaner
CHICAGO	S115722882		651 EAST 179TH STREET		IL SPILLS
CHICAGO	S115508382	HUFF & HUFF INC.	651 EAST 179TH ST.		IL RGA LUST
CHICAGO	S115514104	NATIONAL WASTE SERVICES	1956 SOUTH 17TH ST.		IL RGA LUST
CHICAGO	S115740791		1956 S. 17TH ST.		IL SPILLS
CHICAGO	S116620426		815 W 17TH ST		IL CHICAGO ENV
CHICAGO	S111876974		17TH & WATWORTH		IL SPILLS
CHICAGO	1008990178	CONCORD OIL CO	440 W 187TH ST		EDR Hist Auto
CHICAGO	1009185052	BETTY BRITE CLNRS	2904 W 187TH ST		EDR Hist Cleaner
CHICAGO	1009183664	FRANCISCO QUICK WASH	2908 W 187TH ST		EDR Hist Cleaner
CHICAGO	S116607040		1657 E 18TH ST		IL CHICAGO ENV
CHICAGO	2010959606		18TH STREET		ERNS

City	EDR ID	Site Name	Site Address	Zip	Database(s)
CHICAGO	S111892387		18TH PLACE & WOOD ST		IL SPILLS
CHICAGO	S115736531		2002-04 18TH STREET		IL SPILLS
CHICAGO	S115734528		18TH ST. & CHICAGO RIVER		IL SPILLS
CHICAGO	S116604559		1217 W 18TH PL		IL CHICAGO ENV
CHICAGO	92292345		18TH ST BRIDGE		ERNS
CHICAGO	1009214640	NOVOSEL FRANK	1113 W 18TH		EDR Hist Cleaner
CHICAGO	S111887491		18TH & CLARK STS		IL SPILLS
CHICAGO	S115740891		18TH PLACE AND WOOD ST.		IL SPILLS
CHICAGO	S115517639	SANTA FE RAILROAD	18TH & WENTWORTH		IL RGA LUST
CHICAGO	1009214473	MALEK JAS	1312 W 18TH		EDR Hist Cleaner
CHICAGO	1009215135	HEOTES HARRY	1548 W 18TH		EDR Hist Cleaner
CHICAGO	S111884255		18TH & CLARK		IL SPILLS
CHICAGO	S111886026		18TH ST & CHICAGO RIVER		IL SPILLS
CHICAGO	S115732756		18TH & CLARK		IL SPILLS
CHICAGO	S116617930		60 E 18TH PL		IL CHICAGO ENV
CHICAGO	1009205448	ZASINETA JOHN	1324 W 18TH		EDR Hist Cleaner
CHICAGO	S115762845		18TH STREET AND THE CHICAGO RIVER		IL SPILLS
CHICAGO	1009210617	SLOMSKI JOSEPH A	1719 W 18TH		EDR Hist Cleaner
CHICAGO	2007305206		18TH ST YARD		ERNS
CHICAGO	S112364597		18TH & WENTWORTH		IL SPILLS
CHICAGO	S115520764	TONY'S AMOCO #18673	18TH & CLARK		IL RGA LUST
CHICAGO	S108045676		18TH ST & THE CHICAGO RIVER		IL SPILLS
CHICAGO	2013069567		18TH ST.		ERNS
CHICAGO	2009921297		18TH ST. & ROOSEVELT ST.		ERNS
CHICAGO	S115735991		18TH & CLARK STREETS		IL SPILLS
CHICAGO	S116607705		1832 W 18TH PL		IL CHICAGO ENV
CHICAGO	S118096692		HWY 190 EXIT 2B		IL SPILLS
CHICAGO	S118096600		HWY 190 EXIT 2B,		IL SPILLS
CHICAGO	1009187347	HARLEM CLNRS	1738 W 194TH ST		EDR Hist Cleaner
CHICAGO	1009075906	BEVERLY GARAGE	2043 W 195TH ST		EDR Hist Auto
CHICAGO	1009183669	GALBERTH S N	1452 W 195TH ST		EDR Hist Cleaner
CHICAGO	1009189043	KARPET KLEENING KINGS	2136 W 195TH ST		EDR Hist Cleaner
CHICAGO	1009076157	WHALEN S STANDARD SERV	36 W 195TH ST		EDR Hist Auto
CHICAGO	1009184385	BEVERLY CLNRS	2059 W 195TH ST		EDR Hist Cleaner
CHICAGO	1009187113	NU LOOK CLNRS	1125 W 195TH ST		EDR Hist Cleaner
CHICAGO	1009183339	SMITH ESQUIRE CLNRS	1956 W 195TH ST		EDR Hist Cleaner
CHICAGO	1009076156	WEST S SUPER SHELL SERVICE	125 W 195TH ST		EDR Hist Auto
CHICAGO	1009187348	HAROLD LEWIS CLNRS	1450 W 195TH ST		EDR Hist Cleaner
CHICAGO	1009074659	JAMIE S GAS USA	2001 W 195TH ST		EDR Hist Auto
CHICAGO	1009188963	HALLS CLNRS	142 W 195TH ST		EDR Hist Cleaner
CHICAGO	S116606849		1630 W 19TH PL		IL CHICAGO ENV
CHICAGO	1009104532	AMBROSE PAUL	724 W 19TH		EDR Hist Auto
CHICAGO	S112355316		19TH AND MADISON STREET		IL SPILLS
CHICAGO	1009105231	LASALLE AUTO STORAGE CO	921 W 19TH		EDR Hist Auto
CHICAGO	S111887583		NB 1ST AVE & GOLFVIEW		IL SPILLS
CHICAGO	1009201712	KAHN J B	306 E 1ST		EDR Hist Cleaner
CHICAGO	90172445		1ST NATIONAL PLAZA	60602	ERNS

City	EDR ID	Site Name	Site Address	Zip	Database(s)
CHICAGO	S112356396		1ST NATIONAL BANK - CLARKE & MONROE		IL SPILLS
CHICAGO	S117511734		5509 1 2 N LINCOLN AVE		IL CHICAGO ENV
CHICAGO	2014085281		MP: 2.46		ERNS
CHICAGO	1009104557	OETTING GARAGE	1716 18 20 W 15TH		EDR Hist Auto
CHICAGO	2008450440	AT 2040 EAST 106TH STREET	AT 2040 EAST 106TH STREET		HMIRS
CHICAGO	1009212555	SVARE LUDOVICK	4218 W 20TH		EDR Hist Cleaner
CHICAGO	1009097944	STANDARD GREASING PALACE	17 19 21 W GRFLD BLVD		EDR Hist Auto
CHICAGO	S116613450		351 W 21ST ST		IL CHICAGO ENV
CHICAGO	S116415721		817 WEST 21ST ST., CHICAGO		IL SPILLS
CHICAGO	S111909292		21ST ST & CANAL PORT AVE		IL SPILLS
CHICAGO	S116611850		3030 W 21ST ST		IL CHICAGO ENV
CHICAGO	1009198598	PARKVIEW LAUNDRY CO	1727 W 21ST		EDR Hist Cleaner
CHICAGO	S115505194	ESQUILIANO, GABINO	1957 WEST 21ST		IL RGA LUST
CHICAGO	S116614999		418 W 21ST ST		IL CHICAGO ENV
CHICAGO	S116612589		325 W 21ST PL		IL CHICAGO ENV
CHICAGO	S116611922		3050 W 21ST ST		IL CHICAGO ENV
CHICAGO	S115762078		21ST & MORGAN		IL SPILLS
CHICAGO	1009204808	PANUSHIS CHRIST	72 E 223		EDR Hist Cleaner
CHICAGO	S112357240		22ND & CICERO ENTER AT GATE1		IL SPILLS
CHICAGO	S112353144		22ND & FEDERAL		IL SPILLS
CHICAGO	S117566557		22ND ST MP DC29.3 TO PERRY AVE. MP DC12,		IL SPILLS
CHICAGO	S111887811		22ND ST & WESTERN AVE		IL SPILLS
CHICAGO	S116615739		450 W 22ND PL		IL CHICAGO ENV
CHICAGO	S112364246		22ND & FEDERAL		IL SPILLS
CHICAGO	S108045853		22ND & MORGAN ST		IL SPILLS
CHICAGO	S115738519		350 EAST 22ND STREET		IL SPILLS
CHICAGO	S111888150		22ND & CLARK ST		IL SPILLS
CHICAGO	S115496094	HARBOR VIEW-NORTHEAST COMPOST FACILITY	2000 E. 22ND ST.		IL RGA LF
CHICAGO	S115496093	HARBOR VIEW COMPOST FACILITY	2000 E. 22ND ST.		IL RGA LF
CHICAGO	S112353853		22ND ST & PAULINA ST		IL SPILLS
CHICAGO	S115762134		22ND & MORGAN STREET		IL SPILLS
CHICAGO	93327475		22ND AND ARCHER ST		ERNS
CHICAGO	S116614844		4112 W 22ND PL		IL CHICAGO ENV
CHICAGO	S116612191		3141 W 22ND PL		IL CHICAGO ENV
CHICAGO	S115736652		22ND & CLARK ST.		IL SPILLS
CHICAGO	S115723294		22ND & FEDERAL		IL SPILLS
CHICAGO	S115738864		22ND & CALUMET		IL SPILLS
CHICAGO	S115516435	R.R. DONNELLEY & SONS	350 EAST 22ND ST.		IL RGA LUST
CHICAGO	89128107		22ND AND FEDERAL		ERNS
CHICAGO	S111890359		22TH & CALUMET		IL SPILLS
CHICAGO	S115762377		2629 - 233 S. FARRELL		IL SPILLS
CHICAGO	S112353351		234TH ST		IL SPILLS
CHICAGO	S115772550		450 E. 23RD ST.		IL SPILLS
CHICAGO	S115512867	METROPOLITAN PIER & EXPOSITION AUTHORITY	450 EAST 23RD STREET		IL RGA LUST
CHICAGO	S116615763		451 E 23RD ST		IL CHICAGO ENV
CHICAGO	S115513814	MPEA	206-210 EAST 23RD AVENUE		IL RGA LUST
CHICAGO	2003650960		23RD AND MICHIGAN STREET		ERNS

City	EDR ID	Site Name	Site Address	Zip	Database(s)
CHICAGO	S116609887		24 W 23RD ST		IL CHICAGO ENV
CHICAGO	S115762664		206-210 E. 23RD AVE.		IL SPILLS
CHICAGO	S115731925		2550 W. 23RD		IL SPILLS
CHICAGO	S116613386		350 E 23RD DR		IL CHICAGO ENV
CHICAGO	2001585491		23RD AND ROCKWELL		ERNS
CHICAGO	2008448164	AT 2440 EAST 106TH STREET	AT 2440 EAST 106TH STREET		HMIRS
CHICAGO	S111903927		1345 W 24TH ST		IL SPILLS
CHICAGO	1009114826	BERGUSON SKINNER CORP	57 E 24TH		EDR Hist Auto
CHICAGO	S115752394		1345 W 24TH ST.		IL SPILLS
CHICAGO	S116615373		4334 W 24TH ST		IL CHICAGO ENV
CHICAGO	94368624		24TH AND UNION STREET NORTH OF I-95		ERNS
CHICAGO	1009114280	WEST CLARENCE R	366 E 24TH		EDR Hist Auto
CHICAGO	S115739202		24TH & UNION		IL SPILLS
CHICAGO	1009112471	UNITED AUTO SHEET METAL WORKS	110 E 24TH		EDR Hist Auto
CHICAGO	S111890697		24TH & UNION		IL SPILLS
CHICAGO	S116610477		2541 W 24TH PL		IL CHICAGO ENV
CHICAGO	1009098141	PIR MOLINE OIL CO	25 E 24TH		EDR Hist Auto
CHICAGO	S116616745		513 W 25TH ST		IL CHICAGO ENV
CHICAGO	S116615179		425 W 25TH ST		IL CHICAGO ENV
CHICAGO	S115768042		436 S. 25TH PLACE		IL SPILLS
CHICAGO	S115756910		426 NORTH 25TH PLACE		IL SPILLS
CHICAGO	S116616882		520 W 25TH ST		IL CHICAGO ENV
CHICAGO	1009205143	BUGAI MICHL	2008 W 25TH		EDR Hist Cleaner
CHICAGO	S116609393		225 W 25TH ST		IL CHICAGO ENV
CHICAGO	S116609119		220 W 25TH ST		IL CHICAGO ENV
CHICAGO	S111894802		25TH PL & SACRAMENTO AVE		IL SPILLS
CHICAGO	S116608576		205 W 25TH ST		IL CHICAGO ENV
CHICAGO	S115745253		2429 W. 25TH AVE.		IL SPILLS
CHICAGO	S116618107		607 W 25TH ST		IL CHICAGO ENV
CHICAGO	1009118523	PREST O LITE ALL WEATHER TIRE SUPPLY CD INC DIST	4916 W 25TH ALL		EDR Hist Auto
CHICAGO	S115771017		436 W. 25TH PLACE / CANAL ST. YD.		IL SPILLS
CHICAGO	S115743311		25TH PLACE & SACRAMENTO A		IL SPILLS
CHICAGO	S116613070		341 W 25TH ST		IL CHICAGO ENV
CHICAGO	S116615649		4445 W 25TH ST		IL CHICAGO ENV
CHICAGO	S116612968		337 W 25TH ST		IL CHICAGO ENV
CHICAGO	2005617641		426 WEST 25TH STREET		ERNS
CHICAGO	S112352344		MP 26 VILLA GROVE SUB		IL SPILLS
CHICAGO	2005710889	I-55 263MM	I-55 263MM		HMIRS
CHICAGO	S111920961		26TH & CANAL ST		IL SPILLS
CHICAGO	S115766061		26TH & CANAL ST		IL SPILLS
CHICAGO	S115760685		26TH & AND FEDERAL		IL SPILLS
CHICAGO	S116608803		2117 W 26TH ST		IL CHICAGO ENV
CHICAGO	S115497811	AMOCO OIL CO. #15519	26TH & CANAL		IL RGA LUST
CHICAGO	96474197		26TH AND FEDERAL ST		ERNS
CHICAGO	S115721920		26TH & KOSNER		IL SPILLS
CHICAGO	S115758220		26TH & WENTWORTH		IL SPILLS

City	EDR ID	Site Name	Site Address	Zip	Database(s)
CHICAGO	S115755028		436 WEST 26TH PLACE/UNION PACIFIC RAIL YARD		IL SPILLS
CHICAGO	S115741223		26TH ST. & FEDERAL		IL SPILLS
CHICAGO	S116615857		4550 W 26TH ST		IL CHICAGO ENV
CHICAGO	1009116790	BURNS RUSSELL	218 H 26TH		EDR Hist Auto
CHICAGO	S111913858		26TH & FEDERAL		IL SPILLS
CHICAGO	S115511287	LAU, PERRY	522 26TH STREET		IL RGA LUST
CHICAGO	S111889908		26TH ST & FEDERAL		IL SPILLS
CHICAGO	S115763337		522 26TH ST		IL SPILLS
CHICAGO	S115718471		3201 NORTH 26TH		IL SPILLS
CHICAGO	S112362810		26TH AND CANAL		IL SPILLS
CHICAGO	S111910796		26TH & WENTWORTH		IL SPILLS
CHICAGO	S115773095		5601 WEST 26TH STREET		IL SPILLS
CHICAGO	S115738412		26TH ST. & FEDERAL		IL SPILLS
CHICAGO	S116615910		4600 W 26TH ST		IL CHICAGO ENV
CHICAGO	1009096116	PESCH MATHIAS J D	26TH NW COR KILIN AV		EDR Hist Auto
CHICAGO	S112363337		26TH AND COSNER		IL SPILLS
CHICAGO	S111924220		26TH AND CANAL		IL SPILLS
CHICAGO	S111895388		26TH & FEDERAL		IL SPILLS
CHICAGO	S111892718		26TH ST & FEDERAL		IL SPILLS
CHICAGO	S112359950		26TH AND CANAL - UNION PACIFIC YARDS		IL SPILLS
CHICAGO	S115770086		26TH AND CANAL		IL SPILLS
CHICAGO	S115497812	AMOCO OIL CO. #15519	444 WEST 26TH ST. & CANAL		IL RGA LUST
CHICAGO	S111919539		26TH & CANAL ST		IL SPILLS
CHICAGO	S115721188		26TH & CANAL		IL SPILLS
CHICAGO	S115743898		26TH AND FEDERAL		IL SPILLS
CHICAGO	S115766926		26TH AND CANAL STREET		IL SPILLS
CHICAGO	2008873723		26TH STREET ON THE RED LINE		ERNS
CHICAGO	2003644943		26TH STREET AND FEDERAL STREET		ERNS
CHICAGO	S107742874	ILLINOIS CENTRAL GULF RAILROAD	27TH AND ASHLAND AVE		IL AIRS
CHICAGO	S112359246		27TH AND ASHLAND		IL SPILLS
CHICAGO	S112361869		1325 WEST 27TH ST./ALLEY BEHIND		IL SPILLS
CHICAGO	S113807982		27TH AND STATE ST		IL SPILLS
CHICAGO	S115776001		27TH AND STATE ST		IL SPILLS
CHICAGO	S111900849		27TH & FEDERAL		IL SPILLS
CHICAGO	S115751571		27TH & FEDERAL STS		IL SPILLS
CHICAGO	S115749319		27TH & FEDERAL		IL SPILLS
CHICAGO	S115725518		27TH & ASHLAND		IL SPILLS
CHICAGO	S111903103		27TH & FEDERAL ST		IL SPILLS
CHICAGO	S115719938		1325 WEST 27TH ST. - IN ALLEY		IL SPILLS
CHICAGO	98464382		27TH AND FEDERAL ST		ERNS
CHICAGO	S111877026		27TH & ASHLAND/CHICAGO RIVER SOUTH FORD OF SOUTH BRANCH		IL SPILLS
CHICAGO	98428956		27TH AND FEDERAL STREETS		ERNS
CHICAGO	S111900752		RTE 290 EB AT RACINE		IL SPILLS
CHICAGO	S112360449		2800 & 2900 BLOCK OF SOUTH SHIELDS STREET		IL SPILLS
CHICAGO	S115766655		I 294 SB @ MP 31		IL SPILLS
CHICAGO	94060831		I 294 WEST 13MM		HMIRS
CHICAGO	S115772622		INTERSTATE 294 AND INTERSTATE 88 NORTHBOUND MP 28 1/4		IL SPILLS

City	EDR ID	Site Name	Site Address	Zip	Database(s)
CHICAGO	S115759151		HWY 294-SB		IL SPILLS
CHICAGO	S111911769		HWY 294-SB, MILEPOST 17		IL SPILLS
CHICAGO	S111910862		29TH & KEDZIE		IL SPILLS
CHICAGO	S115758283		29TH AND KEDZIE		IL SPILLS
CHICAGO	1009113946	STOWELL STOWELL	115 E 2LST		EDR Hist Auto
CHICAGO	92270141		2ND POLE NORTH OF 74TH ST IN AN ALLEY WEST OF		ERNS
CHICAGO	2014091050		MP: 3.16		ERNS
CHICAGO	2013060607		MP 3.58		ERNS
CHICAGO	S111883783		MM 301		IL SPILLS
CHICAGO	1009113860	SMITHBERG EDWARD	207 E 30TH		EDR Hist Auto
CHICAGO	92050492		30TH & DAMEN		HMIRS
CHICAGO	1009102928	JONES VIRGIL	317 E 30TH		EDR Hist Auto
CHICAGO	1009114798	HARREY WM D	366 E 30TH		EDR Hist Auto
CHICAGO	1009102330	COLBY GARAGE	R3229 31 FULLERTON AV		EDR Hist Auto
CHICAGO	S115739916		MP 312 ON IL RIVER		IL SPILLS
CHICAGO	2014098386		MM 314.3 CHICAGO SAN. CANAL		ERNS
CHICAGO	S117566516		MM 314.3 CHICAGO SAN. CANAL,		IL SPILLS
CHICAGO	S116608381		2017 W 31ST ST		IL CHICAGO ENV
CHICAGO	S115742599		31ST AND KENTON AVE		IL SPILLS
CHICAGO	1009211020	ARGOS MARGARET MRS	503 E 31ST		EDR Hist Cleaner
CHICAGO	1009114803	HELLER BROS	1530 W 31ST		EDR Hist Auto
CHICAGO	2006802234		31ST AND ASHLAND AVE.		ERNS
CHICAGO	1009198746	LEE SAM	422 E 31ST		EDR Hist Cleaner
CHICAGO	S111908683		31ST ST EXIT I-55		IL SPILLS
CHICAGO	S115775720		31ST AND CALIFORNIA		IL SPILLS
CHICAGO	S115724743		31ST ST. AND CALIFORNIA		IL SPILLS
CHICAGO	S116612206		3144 W 31ST PL		IL CHICAGO ENV
CHICAGO	S111876249		31ST & CALIFORNIA/DIV 9 MAX SECURITY JAIL		IL SPILLS
CHICAGO	S111897125		31ST ST & WOOD		IL SPILLS
CHICAGO	2014099119		31ST STREET MARINA		ERNS
CHICAGO	2013062138		31ST STREET HARBOR		ERNS
CHICAGO	S116618039		6035 W 31ST ST		IL CHICAGO ENV
CHICAGO	S115745635		31ST STREET & WOOD		IL SPILLS
CHICAGO	S115740010		1100 E. 31ST ST.		IL SPILLS
CHICAGO	1009202930	LEE SING	474 E 31ST		EDR Hist Cleaner
CHICAGO	1009213239	DUPREE ARTHUR	469 E 31ST		EDR Hist Cleaner
CHICAGO	1009093922	LORENZ FRED C W	31ST COR LA S		EDR Hist Auto
CHICAGO	1009212873	JOHNSON CHARLES	438 E 31ST		EDR Hist Cleaner
CHICAGO	2014081863		31ST STREET		ERNS
CHICAGO	2013054883		31ST STREET HARBOR		ERNS
CHICAGO	S116606840		1629 W 31ST ST		IL CHICAGO ENV
CHICAGO	S112352266		31ST AND CALIFORNIA		IL SPILLS
CHICAGO	S115736892		2032 W. 31ST STREET		IL SPILLS
CHICAGO	S115503047	COOK COUNTY	31ST & CALIFORNIA AVE.		IL RGA LUST
CHICAGO	S117886350		1341 E 31ST ST		IL CHICAGO ENV
CHICAGO	S111894090		31ST & KENTON AVE		IL SPILLS
CHICAGO	S115756199		31ST STREET EXIT I-55 TO I-94		IL SPILLS

City	EDR ID	Site Name	Site Address	Zip	Database(s)
CHICAGO	S116609011		2150 W 31ST ST		IL CHICAGO ENV
CHICAGO	S115521570	UNIVERSAL EDIBLE OILS	4421 WEST 31ST		IL RGA LUST
CHICAGO	1009202141	LEE HONG	445 E 31ST		EDR Hist Cleaner
CHICAGO	1009204060	COAKLEY YOUNG INC	415 E 31ST		EDR Hist Cleaner
CHICAGO	S115725493		4421 W. 31ST.		IL SPILLS
CHICAGO	1009211625	ADAMS HENRY	525 E 31TH		EDR Hist Cleaner
CHICAGO	2015119639		MM 320 ILLINOIS RIVER		ERNS
CHICAGO	S112355640		M.M. 320 CHICAGO SANITARY SHIP CANAL		IL SPILLS
CHICAGO	S112353331		MP 320.1		IL SPILLS
CHICAGO	2014078145		MM 327 ILLINOIS WATERWAY		ERNS
CHICAGO	1009116535	PALT JOHN S	947 W 32D		EDR Hist Auto
CHICAGO	1009213416	HOLMES MAGNUS	514 E 32D		EDR Hist Cleaner
CHICAGO	S112363865		32ND ST. & CENTRAL PARK AVE.		IL SPILLS
CHICAGO	S112360974		32ND PLACE & BENSON		IL SPILLS
CHICAGO	S115722689		32ND & CENTRAL PARK AVENUE		IL SPILLS
CHICAGO	S115718821		32ND PLACE & BENSON		IL SPILLS
CHICAGO	89121211		32ND ST AND CENTRAL PARK AVE		ERNS
CHICAGO	S115731777		MP 33		IL SPILLS
CHICAGO	S111902053		444 W 330TH ST		IL SPILLS
CHICAGO	S115734496		MP 331.4 CALUMET RIVER		IL SPILLS
CHICAGO	S115762713		3300 - 3318 NORTH WHIPPLE AVENUE		IL SPILLS
CHICAGO	1009117551	DAWSON ANTON J	847 W 33D		EDR Hist Auto
CHICAGO	1009211612	BERCOR SAMUEL	404 E 33D		EDR Hist Cleaner
CHICAGO	S111894094		4500 W 33RD ST		IL SPILLS
CHICAGO	1014201607	AMES METAL PRODUCTS CO.	1840 W. 33RD		LEAD SMELTERS
CHICAGO	S117534050		33RD ST AND MICHIGAN AVE		IL SPILLS
CHICAGO	S116605065		1309 W 33RD ST		IL CHICAGO ENV
CHICAGO	S116605129		1318 W 33RD ST		IL CHICAGO ENV
CHICAGO	S117567254		33RD ST. AND MICHIGAN AVE.,		IL SPILLS
CHICAGO	S111889654		33RD & LAWNSDALE		IL SPILLS
CHICAGO	S115742603		4500 WEST 33RD STREET		IL SPILLS
CHICAGO	S116605001		1300 W 33RD ST		IL CHICAGO ENV
CHICAGO	S116605086		1313 W 33RD ST		IL CHICAGO ENV
CHICAGO	1009214421	MOY SING	1235 E 33TH		EDR Hist Cleaner
CHICAGO	S115750521		444 W 33TH ST		IL SPILLS
CHICAGO	1009215038	ELITE LAUNDRY	219 E 33TH		EDR Hist Cleaner
CHICAGO	2003129942		AT 3434 WEST 51ST STREET		HMIRS
CHICAGO	2004030471		AT 3434 WEST 51ST STREET		HMIRS
CHICAGO	2003121330		AT 3434 WEST 51ST STREET		HMIRS
CHICAGO	1009198595	PALMER HOUSE LAUNDRY	500 E 34TH PL		EDR Hist Cleaner
CHICAGO	S112362209		34TH & RIDGEWAY		IL SPILLS
CHICAGO	S116604113		1133 W 34TH ST		IL CHICAGO ENV
CHICAGO	S111881418		34TH & PULASKI		IL SPILLS
CHICAGO	1009114951	BRIDGEPORT MOTOR SERVICE	817 W 34TH		EDR Hist Auto
CHICAGO	S116614253		39 W 34TH ST		IL CHICAGO ENV
CHICAGO	1009114842	BROTHAUER CHAS J	549 H 34TH		EDR Hist Auto
CHICAGO	S115720391		34TH & RIDGEWAY		IL SPILLS



City	EDR ID	Site Name	Site Address	Zip	Database(s)
CHICAGO	S116617158		534 E 34TH ST		IL CHICAGO ENV
CHICAGO	S115495829	34TH STREET MATERIAL RECOVERY & RECYCLING FACILITY	34TH & LAWNSDALE		IL RGA LF
CHICAGO	S116617407		55 W 34TH ST		IL CHICAGO ENV
CHICAGO	S112355854		34TH & KEDZIE		IL SPILLS
CHICAGO	S116615504		44 W 34TH ST		IL CHICAGO ENV
CHICAGO	S116613381		35 W 34TH ST		IL CHICAGO ENV
CHICAGO	97090720		W 35 TH PLACE		HMIRS
CHICAGO	S111894121		35TH & STATE ST		IL SPILLS
CHICAGO	S115743148		35TH & BELL		IL SPILLS
CHICAGO	S117323537		35TH & WENTWORTH		IL SPILLS
CHICAGO	S116613018		3400 W 35TH PL		IL CHICAGO ENV
CHICAGO	9998050072		WEST 35TH PLACE		HMIRS
CHICAGO	S116615297		4310 W 35TH ST		IL CHICAGO ENV
CHICAGO	S115504197	DONGARY INVESTMENTS	4200 WEST 35TH ST.		IL RGA LUST
CHICAGO	S115506430	GAS CITY LTD.	35TH & ASHLAND		IL RGA LUST
CHICAGO	9998030253		WEST 35TH PLACE		HMIRS
CHICAGO	9998100404		WEST 35TH PLACE		HMIRS
CHICAGO	1009097711	SINGER JOS	831 W 35TH		EDR Hist Auto
CHICAGO	9998101477		WEST 35TH PLACE		HMIRS
CHICAGO	97110126		WEST 35TH PL		HMIRS
CHICAGO	97030153		35TH PLACE		HMIRS
CHICAGO	9998080731		WEST 35TH PLACE		HMIRS
CHICAGO	S117566866		35TH & WENTWORTH,		IL SPILLS
CHICAGO	1009210609	WALTON LORETTA	25 W 35TH		EDR Hist Cleaner
CHICAGO	2014018703	35TH AND WENTWORTH	35TH AND WENTWORTH		HMIRS
CHICAGO	97050020		WEST 35TH PL		HMIRS
CHICAGO	97110124		W. 35TH PL		HMIRS
CHICAGO	1009114305	ZAKE JOHN	819 W 35TH		EDR Hist Auto
CHICAGO	97080713		W. 35TH PL		HMIRS
CHICAGO	9998091253		WEST 35TH PLACE		HMIRS
CHICAGO	S111897664		35TH & ASHLAND		IL SPILLS
CHICAGO	S115759292		1954 W. 35TH ST. (IN ALLEY)		IL SPILLS
CHICAGO	S115718696		35TH ST., EAST OF MALLACE		IL SPILLS
CHICAGO	S116606198		15 W 35TH PL		IL CHICAGO ENV
CHICAGO	S115738533		5400 W. 35TH ST.		IL SPILLS
CHICAGO	S112361235		35TH & IRON		IL SPILLS
CHICAGO	9998070931		WEST 35TH PLACE		HMIRS
CHICAGO	97050445		W 35TH PL		HMIRS
CHICAGO	9998101333		WEST 35TH PLACE		HMIRS
CHICAGO	9998080464		WEST 35TH PLACE		HMIRS
CHICAGO	9998100977		WEST 35TH PLACE		HMIRS
CHICAGO	9998080460		WEST 35TH PLACE		HMIRS
CHICAGO	99638174		WEST 35TH STREET BRIDGE		ERNS
CHICAGO	S112360875		35TH STREET EAST OF WALLACE AVE.		IL SPILLS
CHICAGO	S115746174		35TH AND ASHLAND		IL SPILLS
CHICAGO	S115742630		35TH & STATE STREET		IL SPILLS

City	EDR ID	Site Name	Site Address	Zip	Database(s)
CHICAGO	2008882825		35TH ST. BRIDGE		ERNS
CHICAGO	1009212771	MAROVITZ MICHL S	2707 W 35TH		EDR Hist Cleaner
CHICAGO	9998091274		WEST 35TH PLACE		HMIRS
CHICAGO	97080718		W. 35TH PL		HMIRS
CHICAGO	97071595		W. 35TH PLACE		HMIRS
CHICAGO	97081072		W. 35TH PLACE		HMIRS
CHICAGO	9998090303		WEST 35TH PLACE		HMIRS
CHICAGO	S115504198	DONGARY INVESTMENTS	4300 WEST 35TH ST.		IL RGA LUST
CHICAGO	1009123405	WARJU LOUIS	68 ED 35TH		EDR Hist Auto
CHICAGO	9998051436		WEST 35TH PLACE		HMIRS
CHICAGO	9998070932		WEST 35TH PLACE		HMIRS
CHICAGO	97040765		35TH PL		HMIRS
CHICAGO	9998071573		WEST 35TH PLACE		HMIRS
CHICAGO	9998090528		WEST 35TH PLACE		HMIRS
CHICAGO	9998101335		WEST 35TH PLACE		HMIRS
CHICAGO	9998040009		WEST 35TH PLACE		HMIRS
CHICAGO	S115501718	CHICAGO TRANSIT AUTHORITY	35TH & STATE ST.		IL RGA LUST
CHICAGO	97030156		35TH PLACE		HMIRS
CHICAGO	9998080908		WEST 35TH PLACE		HMIRS
CHICAGO	97050082		W 35TH PL		HMIRS
CHICAGO	9998020992		WEST 35TH PLACE		HMIRS
CHICAGO	9998081520		WEST 35TH PLACE		HMIRS
CHICAGO	9998070717		WEST 35TH PLACE		HMIRS
CHICAGO	S115726883		4200 W. 35TH. ST.		IL SPILLS
CHICAGO	S115726868		4300 W. 35TH. ST.		IL SPILLS
CHICAGO	2008429707	W. 36 TH STREET	W. 36 TH STREET		HMIRS
CHICAGO	S115767860		36TH AND PULASKI		IL SPILLS
CHICAGO	S116613995		3737 W 36TH ST		IL CHICAGO ENV
CHICAGO	2007318725		36TH AND PULASKI		ERNS
CHICAGO	96080602		36TH & CALIFORNIA ST		HMIRS
CHICAGO	S117534028		36TH AND MAPLEWOOD		IL SPILLS
CHICAGO	S115523232	YELLOW FREIGHT SYSTEM	3000 WEST 36TH		IL RGA LUST
CHICAGO	S111922036		36TH & PULASKI		IL SPILLS
CHICAGO	S116613922		3710 E 36TH ST		IL CHICAGO ENV
CHICAGO	S117567224		36TH AND MAPLEWOOD,		IL SPILLS
CHICAGO	S115729035		3021 W. 36TH		IL SPILLS
CHICAGO	2002591202		103 36TH SOUTH AVE O.	0	ERNS
CHICAGO	S116607083		17 W 36TH ST		IL CHICAGO ENV
CHICAGO	S115728001		3000 W. 36TH.		IL SPILLS
CHICAGO	S115724839		37TH & LITHUANICA		IL SPILLS
CHICAGO	S116611812		3020 W 37TH ST		IL CHICAGO ENV
CHICAGO	1009212883	GRIFFIN VIRNEL J	511 E 37TH		EDR Hist Cleaner
CHICAGO	S116603895		111 W 37TH PL		IL CHICAGO ENV
CHICAGO	S116613035		3401 W 37TH ST		IL CHICAGO ENV
CHICAGO	S111876347		37TH & LITHUANICA		IL SPILLS
CHICAGO	2002608251		37TH STREET	0	ERNS
CHICAGO	S112358155		37TH & PRINCETON @ BUREAU OF EQUIP SERV GARAGE		IL SPILLS

City	EDR ID	Site Name	Site Address	Zip	Database(s)
CHICAGO	S116611079		2736 W 37TH ST		IL CHICAGO ENV
CHICAGO	S116611050		2730 W 37TH ST		IL CHICAGO ENV
CHICAGO	1009113866	SOUTH SIDE MOTOR CAR CO	132 E 37TH		EDR Hist Auto
CHICAGO	S115745562		3025 WEST 37TH ST		IL SPILLS
CHICAGO	1009212639	FEINSTEIN PHILIP	125 E 37TH		EDR Hist Cleaner
CHICAGO	1009200400	KAM LEE	531 E 37TH		EDR Hist Cleaner
CHICAGO	S115523013	WIRESMASTERS	1365 WEST 37TH		IL RGA LUST
CHICAGO	S112360468		37TH & RACINE		IL SPILLS
CHICAGO	1009119281	JERRYS AUTO SERVICE	R232 38 COT GR AV		EDR Hist Auto
CHICAGO	S115753969		3834		IL SPILLS
CHICAGO	S116415968		3611 W 38TH ST, CHICAGO		IL SPILLS
CHICAGO	S115765919		3611 W 38TH ST./ CORWITH YARD		IL SPILLS
CHICAGO	S115771480		3611 W 38TH ST (CORWITH YARD)		IL SPILLS
CHICAGO	S115719250		38TH & KEDZIE		IL SPILLS
CHICAGO	S115720059		3737 WEST 38TH		IL SPILLS
CHICAGO	1009202028	HING CHAS	3143 W 38TH		EDR Hist Cleaner
CHICAGO	1009103605	JELINEK JAS	3004 W 38TH		EDR Hist Auto
CHICAGO	S116415553		3611 W 38TH ST, CHICAGO		IL SPILLS
CHICAGO	S115718728		3737 38TH STREET		IL SPILLS
CHICAGO	S111919234		3811 W 38TH ST CORWITH YARD		IL SPILLS
CHICAGO	S112361308		38TH & KEDZIE (RR YARDS)		IL SPILLS
CHICAGO	1009211884	LUNG SAM	2709 W 38TH		EDR Hist Cleaner
CHICAGO	S116614275		3901 W 38TH ST		IL CHICAGO ENV
CHICAGO	S115765913		3557 38TH STREET		IL SPILLS
CHICAGO	S116606042		1448 W 38TH PL		IL CHICAGO ENV
CHICAGO	S115753471		3611 W. 38TH. ST./ RR YD		IL SPILLS
CHICAGO	S115772961		3611 W. 38TH. ST./ CORWITH HUB YARD		IL SPILLS
CHICAGO	S115723159		39TH STREET & DAN RYAN EXPWAY.		IL SPILLS
CHICAGO	S115721512		39TH & CICERO		IL SPILLS
CHICAGO	S115748917		2600 39TH STREET		IL SPILLS
CHICAGO	S116614760		408 W 39TH PL		IL CHICAGO ENV
CHICAGO	S116606256		1501 W 39TH PL		IL CHICAGO ENV
CHICAGO	S111878496		39TH & KEDZIE		IL SPILLS
CHICAGO	S116613891		3700 W 39TH ST		IL CHICAGO ENV
CHICAGO	S112363039		39TH AND CICERO		IL SPILLS
CHICAGO	S115725681		39TH & MORTIN		IL SPILLS
CHICAGO	S116614438		3949 W 39TH ST		IL CHICAGO ENV
CHICAGO	S111877189		39TH & MORTEN		IL SPILLS
CHICAGO	S115498027	AMOCO OIL CO. #5083	39TH & KEDZIE		IL RGA LUST
CHICAGO	S116613582		3545 W 39TH PL		IL CHICAGO ENV
CHICAGO	S115771369		39TH AND CICERO		IL SPILLS
CHICAGO	S115498032	AMOCO OIL CO. #5097	39TH & MICHIGAN (94 EAST PERSHING)		IL RGA LUST
CHICAGO	S116612729		3301 W 39TH ST		IL CHICAGO ENV
CHICAGO	S109953825		39TH & CICERO		IL SPILLS
CHICAGO	S111900446		2600 39TH ST		IL SPILLS
CHICAGO	S115726995		39TH & KEDZIE		IL SPILLS
CHICAGO	S116614058		3760 W 40TH ST		IL CHICAGO ENV

City	EDR ID	Site Name	Site Address	Zip	Database(s)
CHICAGO	S115722527		40TH STREET		IL SPILLS
CHICAGO	S111893100		40TH ST & ASHLAND AVE		IL SPILLS
CHICAGO	S115741608		40TH STREET & ASHLAND AVE		IL SPILLS
CHICAGO	2002617674		40TH AND ALBANY AVE	0	ERNS
CHICAGO	S115720626		328 WEST 40TH STREET		IL SPILLS
CHICAGO	S116621514		951 W 40TH PL		IL CHICAGO ENV
CHICAGO	1009212471	MOY KEE	40TH E 61ST		EDR Hist Cleaner
CHICAGO	2000550320		40TH AND ASHLAND	0	ERNS
CHICAGO	S115503727	DEARBORNE WHOLESALE GROCERS	4040 WEST 40TH		IL RGA LUST
CHICAGO	S115727187		4040 W. 40TH.		IL SPILLS
CHICAGO	S115768783		HWY. 41 N. B. AT THE LAKE COOK RD. EXIT		IL SPILLS
CHICAGO	S109092825		HWY 41 NB AT LAKE COOK RD EXIT		IL SPILLS
CHICAGO	S112355853		US 41 SOUTH BOUND R BY END OF CLAVEY ST.		IL SPILLS
CHICAGO	S115746430		4117 TO 4125 N. BROADWAY		IL SPILLS
CHICAGO	S115515590	PERILLO BMW	4117 TO 4125 NORTH BROADWAY		IL RGA LUST
CHICAGO	S111905301		41ST & SPRINGFIELD (CORWITH RR YARD)		IL SPILLS
CHICAGO	S111913718		41ST & PULASKI		IL SPILLS
CHICAGO	S115760607		41ST & PULASKI		IL SPILLS
CHICAGO	S116604085		1130 E 41ST ST		IL CHICAGO ENV
CHICAGO	S112354424		5100 W. 41ST ST		IL SPILLS
CHICAGO	S115753768		41ST & SPFLD/CORWITH YARD		IL SPILLS
CHICAGO	S113273097	FEDERATED METALS CORP	41ST & WALLACE	60608	IL BOL
CHICAGO	S112360473		41ST & KEDZIE AVENUE		IL SPILLS
CHICAGO	1014201359	FEDERATED METALS CORP.	41ST & WALLACE		LEAD SMELTERS
CHICAGO	S116614796		4100 W 41ST ST		IL CHICAGO ENV
CHICAGO	S115775120		5000 41ST ST./ CHICAGO SANITARY SHIP CANAL		IL SPILLS
CHICAGO	S115718216		41ST & KEDZIE AVENUE		IL SPILLS
CHICAGO	90166402		41ST AND PULASKI		ERNS
CHICAGO	S115520855	TRANSPORT SERVICE CO.	5100 WEST 41ST ST.		IL RGA LUST
CHICAGO	1009213615	MOY GERGE	104S E 42D		EDR Hist Cleaner
CHICAGO	92020303		W 42ND		HMIRS
CHICAGO	S115754632		42ND & ASHLAND STS.		IL SPILLS
CHICAGO	S115751112		1445 W 42ND		IL SPILLS
CHICAGO	S116615052		4202 W 42ND ST		IL CHICAGO ENV
CHICAGO	S115722328		4404 WEST 42ND STREET		IL SPILLS
CHICAGO	S111906165		42ND & ASHLAND STS		IL SPILLS
CHICAGO	S115718656		1445 WEST 42ND		IL SPILLS
CHICAGO	S116616044		4700 W 42ND ST		IL CHICAGO ENV
CHICAGO	S116615121		4226 W 42ND ST		IL CHICAGO ENV
CHICAGO	S116603993		1119 W 42ND PL		IL CHICAGO ENV
CHICAGO	S116605997		1442 W 42ND PL		IL CHICAGO ENV
CHICAGO	S117888956		4300 W 42ND ST		IL CHICAGO ENV
CHICAGO	S115720468		1445 WEST 42ND		IL SPILLS
CHICAGO	S115718715		1445 WEST 42ND		IL SPILLS
CHICAGO	S115504157	DOMINICK'S FINER FOODS	4404 WEST 42ND ST.		IL RGA LUST
CHICAGO	S116604086		1130 E 42ND ST		IL CHICAGO ENV
CHICAGO	S116615190		4250 W 42ND ST		IL CHICAGO ENV

City	EDR ID	Site Name	Site Address	Zip	Database(s)
CHICAGO	S115718913		1445 WEST 42ND		IL SPILLS
CHICAGO	S115747841		1445 WEST 42RD STREET		IL SPILLS
CHICAGO	S112362719		RT. 43 AND 143RD ST.		IL SPILLS
CHICAGO	1009212840	SING HONG	22 E 4301		EDR Hist Cleaner
CHICAGO	1009212810	MOY CHARLEY	450 E 4311		EDR Hist Cleaner
CHICAGO	1009205776	KARSH SAML J	1051 E 436		EDR Hist Cleaner
CHICAGO	1009211176	SANDIFORD ADA	730 W 439D		EDR Hist Cleaner
CHICAGO	1009215321	MITCHELL ALEX	739 N 43D		EDR Hist Cleaner
CHICAGO	1009200826	MOY CHARLIE	450 W 43D		EDR Hist Cleaner
CHICAGO	1009206116	BIBB LEONARD	67 B 43D		EDR Hist Cleaner
CHICAGO	1009103676	TILKE WALTER	443 W 43D		EDR Hist Auto
CHICAGO	1009097805	NELSON OLAF	154 W 43D		EDR Hist Auto
CHICAGO	1009205007	CHAPIN LAUNDRY COMPANY	920930 E 43D		EDR Hist Cleaner
CHICAGO	1009212826	SAM SING	1720 E 43D		EDR Hist Cleaner
CHICAGO	1009116470	CLARK JAMES	620 B 43D		EDR Hist Auto
CHICAGO	1009104485	RICHARDS BENJ	558 W 43D		EDR Hist Auto
CHICAGO	S111887549		43RD ST & LAKE SHORE DR		IL SPILLS
CHICAGO	S116620238		7926 W 43RD ST		IL CHICAGO ENV
CHICAGO	S115497817	AMOCO OIL CO. #15544	43RD & WENTWORTH		IL RGA LUST
CHICAGO	S115768791		3526 W 43RD AVE		IL SPILLS
CHICAGO	S111919153		43RD & CANAL ST		IL SPILLS
CHICAGO	S115720920		43RD & WENTWORTH		IL SPILLS
CHICAGO	S115761936		3526 W 43RD ST, BNSF INTERMODAL FACILITY		IL SPILLS
CHICAGO	S115765839		43RD & CANAL ST		IL SPILLS
CHICAGO	S116615564		4414 W 43RD ST		IL CHICAGO ENV
CHICAGO	S112357837		43RD & STATE ST		IL SPILLS
CHICAGO	S116416067		3526 W 43RD ST, CHICAGO		IL SPILLS
CHICAGO	S112362604		43RD & WENTWORTH		IL SPILLS
CHICAGO	S112359642		43RD AND TRIPP		IL SPILLS
CHICAGO	S116615270		4301 W 43RD ST		IL CHICAGO ENV
CHICAGO	S115758898		4400 TO 4420 N. CENTRAL AVE.		IL SPILLS
CHICAGO	93308263		44TH STREET BETWEEN INDIANA AND MICHIGAN AVE		ERNS
CHICAGO	S111887079		44TH ST BETWEEN INDIAN & MICHIGAN AVE		IL SPILLS
CHICAGO	S111884406		44TH & BLACKSTONE		IL SPILLS
CHICAGO	S108046312		44TH		IL SPILLS
CHICAGO	S115735580		44TH ST. AT INDIANA & MIC		IL SPILLS
CHICAGO	S116613345		347 W 44TH ST		IL CHICAGO ENV
CHICAGO	S115763672		44TH & CICERO, CAL SAG CANAL		IL SPILLS
CHICAGO	1009116524	OGRADY DAHLSTROM	714 W 45D PL		EDR Hist Auto
CHICAGO	S111888261		45TH & ASHLAND		IL SPILLS
CHICAGO	S115736763		45TH & ASHLAND		IL SPILLS
CHICAGO	S116604752		1239 W 45TH ST		IL CHICAGO ENV
CHICAGO	1009101872	SPALLON PATK	1416 E 45TH		EDR Hist Auto
CHICAGO	S116604801		1245 W 45TH PL		IL CHICAGO ENV
CHICAGO	S111907955		45TH ST & RACINE		IL SPILLS
CHICAGO	S115755494		45TH STREET & RACIME		IL SPILLS
CHICAGO	S116604802		1245 W 45TH ST		IL CHICAGO ENV

City	EDR ID	Site Name	Site Address	Zip	Database(s)
CHICAGO	S115763008		45TH & STATE		IL SPILLS
CHICAGO	89106127		45TH ST OFF OF HALSTON		ERNS
CHICAGO	2004733997		45TH AND STATE ST.		ERNS
CHICAGO	S116604649		1225 W 45TH ST		IL CHICAGO ENV
CHICAGO	S116604648		1225 W 45TH PL		IL CHICAGO ENV
CHICAGO	S115505071	EPC PROPERTIES	1928 WEST 46TH		IL RGA LUST
CHICAGO	S112363364		46TH AND DAMEN		IL SPILLS
CHICAGO	S116609239		2219 W 46TH ST		IL CHICAGO ENV
CHICAGO	S115721962		46TH & DAMEN AVENUE		IL SPILLS
CHICAGO	1009074224	TONY S OASIS	3232 W 47		EDR Hist Auto
CHICAGO	S115775165		47TH STREET YARD		IL SPILLS
CHICAGO	S115719054		47TH & ARCHER AVENUE		IL SPILLS
CHICAGO	S115717654		47TH STREET YARD,		IL SPILLS
CHICAGO	S116610400		2521 W 47TH PL		IL CHICAGO ENV
CHICAGO	1009201101	HERSH EVELYN	1323 E 47TH		EDR Hist Cleaner
CHICAGO	97100465		47TH STREET		HMIRS
CHICAGO	1009212228	WHITE THOMAS N	1345 E 47TH		EDR Hist Cleaner
CHICAGO	1009118510	FORTYSEVENTH STREET AUTO STATION	4951 E 47TH		EDR Hist Auto
CHICAGO	96080843		WEST 47TH STREET		HMIRS
CHICAGO	1009203690	ANASTASOSPULOS ANDREW	749 W 47TH		EDR Hist Cleaner
CHICAGO	1009205815	KENWOOD CLEANING WORKS	740 W 47TH		EDR Hist Cleaner
CHICAGO	S116616598		505 W 47TH PL		IL CHICAGO ENV
CHICAGO	1009115052	NICKEL ELECT GARAGE	418 H 47TH		EDR Hist Auto
CHICAGO	1009205322	GIANAKEAS BELL	1002 W 47TH		EDR Hist Cleaner
CHICAGO	99650024		47TH ST TERMINAL		ERNS
CHICAGO	S111922791		47TH ST		IL SPILLS
CHICAGO	1009205011	KENWOOD CLEANING WORKS	74044 W 47TH		EDR Hist Cleaner
CHICAGO	92090408		47TH STREET		HMIRS
CHICAGO	S111914233		47TH ST YARD		IL SPILLS
CHICAGO	S108480057		47TH ST		IL SPILLS
CHICAGO	S115760907		47TH STREET YARD		IL SPILLS
CHICAGO	S115768597		2300 W 47TH		IL SPILLS
CHICAGO	S115768473		47TH ST.		IL SPILLS
CHICAGO	2000018096		47TH STTREET YARD		HMIRS
CHICAGO	1009094058	KEDZIE	47TH SERVICE STA		EDR Hist Auto
CHICAGO	1009212364	TANDOWSKY FELIX	809 E 47TH		EDR Hist Cleaner
CHICAGO	92060721		47TH STREET		HMIRS
CHICAGO	S116610451		2538 E 47TH ST		IL CHICAGO ENV
CHICAGO	S116604890		1256 W 47TH PL		IL CHICAGO ENV
CHICAGO	S112361150		47TH & ARCHER		IL SPILLS
CHICAGO	S115518327	SHELL OIL CO.	47TH & CICERO AVE.		IL RGA LUST
CHICAGO	S115773482		4501 W 47TH		IL SPILLS
CHICAGO	S115776571		47TH STREET YARD		IL SPILLS
CHICAGO	S116613072		341 W 47TH PL		IL CHICAGO ENV
CHICAGO	S115718660		20306 WEST 47TH		IL SPILLS
CHICAGO	S115744496		47TH ST. & DAN RYAN EXPWY		IL SPILLS
CHICAGO	2012013988		47TH STREET YARD		ERNS

City	EDR ID	Site Name	Site Address	Zip	Database(s)
CHICAGO	S108669575		47TH ST IN A INTERMODAL YARD		IL SPILLS
CHICAGO	S115767039		47TH ST. / RR YARD		IL SPILLS
CHICAGO	S115774451		361 47TH ST		IL SPILLS
CHICAGO	1009213424	FRTIEDMAN MORRIS	129 B 47TH		EDR Hist Cleaner
CHICAGO	1009213953	SIMON HENRY	1359 E 47TH		EDR Hist Cleaner
CHICAGO	S111895986		47TH ST & DAN RYAN EXPRESSWAY		IL SPILLS
CHICAGO	S116616747		513 W 47TH PL		IL CHICAGO ENV
CHICAGO	S113808557		47TH STREET YARD		IL SPILLS
CHICAGO	S116608119		1946 W 47TH PL		IL CHICAGO ENV
CHICAGO	S115512817	METRA RAILROAD	147 WEST 47TH ST., 4949 SOUTH WENTWORTH		IL RGA LUST
CHICAGO	1009118252	FORTY SEVENTH STREET AUTO STATION	51 N 47TH		EDR Hist Auto
CHICAGO	97040593		W 47TH STREET		HMIRS
CHICAGO	1009205032	WEBER DAVID	1237 H 47TH		EDR Hist Cleaner
CHICAGO	S115738213		N/ 47TH. ST. ON DAN RYAN		IL SPILLS
CHICAGO	S115742759		10338 TO 48 S.W.AVE.		IL SPILLS
CHICAGO	S111894714		12000 W 4800 N		IL SPILLS
CHICAGO	S115743223		12000 WEST 4800 NORTH		IL SPILLS
CHICAGO	S115757404		1100 48TH ST.		IL SPILLS
CHICAGO	S112361720		2845 48TH STREET		IL SPILLS
CHICAGO	S115719757		2845 48TH STREET		IL SPILLS
CHICAGO	1009115825	NEIGLICK CHAS	1226 B 48TH		EDR Hist Auto
CHICAGO	S116620357		810 W 48TH ST		IL CHICAGO ENV
CHICAGO	S115503352	CSX TRANSPORTATION	48TH PL. & OAKLEY		IL RGA LUST
CHICAGO	S116612756		3310 W 48TH ST		IL CHICAGO ENV
CHICAGO	S115763249		WEST 48TH & SOUTH CANAL STREETS		IL SPILLS
CHICAGO	S115763883		3350 48TH PLACE		IL SPILLS
CHICAGO	S116612933		3350 W 48TH ST		IL CHICAGO ENV
CHICAGO	S116612231		315 W 48TH ST		IL CHICAGO ENV
CHICAGO	S116612516		3235 W 48TH ST		IL CHICAGO ENV
CHICAGO	S108047758		W 48TH & S CANAL ST		IL SPILLS
CHICAGO	S115731754		1100 W. 48TH.		IL SPILLS
CHICAGO	S116621203		919 W 49TH ST		IL CHICAGO ENV
CHICAGO	S115512826	METRA	47 WEST 49TH ST., 494 SOUTH WENTWORTH		IL RGA LUST
CHICAGO	S117567089		EAST 49TH ST. & INDIANA AVE.,		IL SPILLS
CHICAGO	S115749850		49TH & MICHIGAN		IL SPILLS
CHICAGO	S115744026		49TH STREET & WABASH AVE		IL SPILLS
CHICAGO	S115514523	NORTHEAST ILLINOIS RAILROAD CORP.	49TH ST. IN DAY RYAN EXPRESSWAY		IL RGA LUST
CHICAGO	2004732527		49TH AND VINCENNES		ERNS
CHICAGO	2000669045		OF 49TH AND PRAIRIE STREET		ERNS
CHICAGO	S111891317		49TH ST IN THE DAN RYAN EXPRESSWAY		IL SPILLS
CHICAGO	S111895516		49TH ST & WABASH AVE		IL SPILLS
CHICAGO	S111901380		49TH & MICHIGAN		IL SPILLS
CHICAGO	2014099509		EAST 49TH ST		ERNS
CHICAGO	S116620301		801 W 49TH ST		IL CHICAGO ENV
CHICAGO	S111907447		49TH & PRAIRIE STS		IL SPILLS
CHICAGO	S115737301		47 WEST 49TH STREET		IL SPILLS
CHICAGO	S112353450		49TH & KEDSIE		IL SPILLS

City	EDR ID	Site Name	Site Address	Zip	Database(s)
CHICAGO	S115739822		49TH ST./DAN RYAN EXP.		IL SPILLS
CHICAGO	S115512827	METRA	47 WEST 49TH ST., 4949 SOUTH WENTWORTH		IL RGA LUST
CHICAGO	98436895		49TH AND MICHIGAN		ERNS
CHICAGO	S115762933		49TH AND VINCENNES		IL SPILLS
CHICAGO	S115755004		49TH & PRAIRIE STREETS		IL SPILLS
CHICAGO	9999050198		5200 W 4TH STREET		HMIRS
CHICAGO	S113808196		EAST 4TH ST. & PRAIRIE AVE		IL SPILLS
CHICAGO	S115755334		2200 WEST 4TH STREET		IL SPILLS
CHICAGO	97050084		W 4TH ST		HMIRS
CHICAGO	2013052820		MP: 5		ERNS
CHICAGO	2013052838		MP: 5.08		ERNS
CHICAGO	1009200182	HOP LEE	606 E 50TH		EDR Hist Cleaner
CHICAGO	1009204568	GOLDNER HALL	550 E 50TH		EDR Hist Cleaner
CHICAGO	S115721262		50TH & ASHLAND		IL SPILLS
CHICAGO	1009104070	EAST SIDE GARAGE	610 E 50TH		EDR Hist Auto
CHICAGO	2007312186		50TH ST YARD		ERNS
CHICAGO	1009210400	SIRAGANIAN CO	610 E 50TH		EDR Hist Cleaner
CHICAGO	1009103596	SUPERIOR MOTOR SERVICE	518 E 50TH		EDR Hist Auto
CHICAGO	S111926084		CD 513		IL SPILLS
CHICAGO	S115751656		51ST AND NORMAL		IL SPILLS
CHICAGO	S115497875	AMOCO OIL CO. #15940	51ST & HALSTED		IL RGA LUST
CHICAGO	S115515573	PEPSI-COLA GENERAL BOTTLERS	650 WEST 51ST		IL RGA LUST
CHICAGO	S111897822		51ST ST YARD		IL SPILLS
CHICAGO	S112360215		51ST AND STATE ST.		IL SPILLS
CHICAGO	S115521326	U.S. POSTAL SERVICE	2301 WEST 51ST		IL RGA LUST
CHICAGO	2007303728		51ST AND CHICAGO		ERNS
CHICAGO	9998090387		34340 W 51ST		HMIRS
CHICAGO	2009912762		506 WEST 51ST		ERNS
CHICAGO	94080913		51ST ST KEOZIE		HMIRS
CHICAGO	S111903862		51ST & CALUMET AVE		IL SPILLS
CHICAGO	S115728254		51ST & HALSTED		IL SPILLS
CHICAGO	S115737744		51ST & CORNELL		IL SPILLS
CHICAGO	S115737470		6050 W. 51ST		IL SPILLS
CHICAGO	2003130284		51ST @ NORMAL/ NS 47TH YARD		HMIRS
CHICAGO	2008912762		506 WEST 51ST		ERNS
CHICAGO	S112359762		51ST STREET R.R. YARDS CON RAIL R.R. YARDS		IL SPILLS
CHICAGO	97051049		51ST ST		HMIRS
CHICAGO	2000548268		51ST STREET	0	ERNS
CHICAGO	S111879756		51ST & HALSTED		IL SPILLS
CHICAGO	S115717514		51ST AND NORMAL		IL SPILLS
CHICAGO	S115497907	AMOCO OIL CO. #16369	51ST & CORNELL		IL RGA LUST
CHICAGO	96040468		51ST ST		HMIRS
CHICAGO	90165019		51ST AND MOBILE RD. CLOROX BLDG		ERNS
CHICAGO	S112353480		3501 51ST CHI. 400 YARDS N OF THAT ADDR		IL SPILLS
CHICAGO	S111906455		51ST & NORMAL		IL SPILLS
CHICAGO	1009117958	ELGIN MOTOR CAR SERVICE CORP	54 H 51ST		EDR Hist Auto
CHICAGO	1009216019	BATS JOHN	811 W 51ST		EDR Hist Cleaner



City	EDR ID	Site Name	Site Address	Zip	Database(s)
CHICAGO	98465428		51ST ST YARD		ERNS
CHICAGO	S111889239		51ST & CORNELL		IL SPILLS
CHICAGO	S117566898		51ST STREET AND HALSTED RD,		IL SPILLS
CHICAGO	S115752329		51ST AND CALUMET		IL SPILLS
CHICAGO	S115746332		51ST STREET YARD		IL SPILLS
CHICAGO	S115730498		5620 W. 51ST		IL SPILLS
CHICAGO	S117323581		51ST STREET AND HALSTED RD.		IL SPILLS
CHICAGO	S111903188		51ST & NORMAL		IL SPILLS
CHICAGO	92030163		51ST ST		HMIRS
CHICAGO	95060116		3434 2 51ST		HMIRS
CHICAGO	97051048		51ST ST		HMIRS
CHICAGO	1009105689	FIFTH AV GARAGE	2825 27 51TH AV		EDR Hist Auto
CHICAGO	S116617526		558 W 52ND ST		IL CHICAGO ENV
CHICAGO	S116614915		4140 W 52ND ST		IL CHICAGO ENV
CHICAGO	S116614827		4109 W 52ND ST		IL CHICAGO ENV
CHICAGO	S112359531		U.S. 53 AND YUCLID		IL SPILLS
CHICAGO	1009123393	GAMBILL MOTOR CO THE	840 W 53D		EDR Hist Auto
CHICAGO	S115775818		1525 E. 53RD T		IL SPILLS
CHICAGO	S112359574		53RD AND CICERO		IL SPILLS
CHICAGO	S118096693		225 E. 53RD. ST. / PARK MANOR YARD		IL SPILLS
CHICAGO	S118096601		225 E. 53RD. ST./PARK MANOR YARD,		IL SPILLS
CHICAGO	S116617613		5644 W 54TH PL		IL CHICAGO ENV
CHICAGO	1009205417	BECKER CLEANERS	816 W 54TH		EDR Hist Cleaner
CHICAGO	S112354824		54TH ST JUST W OF RACINE ST		IL SPILLS
CHICAGO	2012020386		51554 E. 55 ST		ERNS
CHICAGO	92110764		I 55 S. 35TH ST. EXIT		HMIRS
CHICAGO	S115744489		I. 55, N.BND & CICERO AVE		IL SPILLS
CHICAGO	1009209962	R W B WET WASH LAUNDRY	923 W 557TH		EDR Hist Cleaner
CHICAGO	S111899470		55ST YARD		IL SPILLS
CHICAGO	S112364183		55TH AND CICERO		IL SPILLS
CHICAGO	2012014352		55TH & AND WESTERN AVE		ERNS
CHICAGO	S115749153		5345 W 55TH ST/MIDWAY AP		IL SPILLS
CHICAGO	S111896668		5035 W 55TH ST/CHICAGO MID-WAY		IL SPILLS
CHICAGO	S115730652		55TH & CICERO		IL SPILLS
CHICAGO	S115752396		55TH AND LAGRANGE ROAD		IL SPILLS
CHICAGO	1009114266	BUICK MOTOR CO	55TH WABASH AV		EDR Hist Auto
CHICAGO	2007318421		55TH STREET STATION		ERNS
CHICAGO	S111887481		28800 W 55TH ST		IL SPILLS
CHICAGO	S112354934		55TH & CICERO		IL SPILLS
CHICAGO	S115731771		4950 W. 55TH		IL SPILLS
CHICAGO	2013049841		55TH ST		ERNS
CHICAGO	S111903929		55TH & LAGRANGE RD		IL SPILLS
CHICAGO	S111882156		55TH & CICERO		IL SPILLS
CHICAGO	S115721008		4950 WEST 55TH		IL SPILLS
CHICAGO	2012026819		ON 55TH ST.		ERNS
CHICAGO	S115723184		55TH & CICERO		IL SPILLS
CHICAGO	S116619904		740 E 56TH ST		IL CHICAGO ENV

City	EDR ID	Site Name	Site Address	Zip	Database(s)
CHICAGO	2010951078		57TH AND KENTON		ERNS
CHICAGO	2010957052		57TH STREET		ERNS
CHICAGO	S112362441		57TH & CORNELL DRIVE		IL SPILLS
CHICAGO	1009213534	O K CLEANERS	1452 N 57TH		EDR Hist Cleaner
CHICAGO	S117891080		969 W 57TH PL		IL CHICAGO ENV
CHICAGO	S116608885		2131 W 58TH PL		IL CHICAGO ENV
CHICAGO	1009114565	LEIGHTON MOTOR RADIO SERVICE	501 E 58TH		EDR Hist Auto
CHICAGO	S115733650		58TH & CICERO		IL SPILLS
CHICAGO	91238388		58TH AND PRAIRIE		ERNS
CHICAGO	S115756009		59TH ST. BETWEEN DAMON AND WESTERN		IL SPILLS
CHICAGO	S115761539		2101 59TH ST.		IL SPILLS
CHICAGO	S115505143	EQUILON ENTERPRISES	3642-3658 WEST 59TH ST. & LAWNSDALE		IL RGA LUST
CHICAGO	1009116545	MEYER ALBERT O	210 W 59TH		EDR Hist Auto
CHICAGO	1009097303	JOCH BROS W	59TH NW COR S SANGAMON		EDR Hist Auto
CHICAGO	1014628822	UNDER SILO'S	8001 WEST 59TH STREET		PCB TRANSFORMER
CHICAGO	S115730251		3301 W. 59TH		IL SPILLS
CHICAGO	S115773618		59TH ST. AND HALSTEAD		IL SPILLS
CHICAGO	S116609130		2200 E 59TH ST		IL CHICAGO ENV
CHICAGO	1009206068	HEJL FRANK	3343 W 59TH		EDR Hist Cleaner
CHICAGO	S115498183	AMOCO OIL CO. #9886	59TH & BISHOP		IL RGA LUST
CHICAGO	S115497932	AMOCO OIL CO. #18588	59TH & WENTWORTH		IL RGA LUST
CHICAGO	S111885320		59TH & WENTWORTH		IL SPILLS
CHICAGO	S111882253		59TH & BISHOP		IL SPILLS
CHICAGO	S111218553		59TH ST & HALSTED		IL SPILLS
CHICAGO	S111926929		59TH ST AND HALSTEAD		IL SPILLS
CHICAGO	S115730749		59TH & BISHOP		IL SPILLS
CHICAGO	S115753752		2801 W. 59TH		IL SPILLS
CHICAGO	S115721642		59TH & 194 SOUTHBOUND		IL SPILLS
CHICAGO	S115518302	SHELL OIL CO.	3642-3658 WEST 59TH ST. & LAWNSDALE		IL RGA LUST
CHICAGO	2009925992		59TH AND PRARIE		ERNS
CHICAGO	1009103639	WENNECK WM	208 W 59TH		EDR Hist Auto
CHICAGO	S115733822		59TH & WENTWORTH		IL SPILLS
CHICAGO	S115745353		3642/58 W. 59TH STREET		IL SPILLS
CHICAGO	S115757381		2101 W. 59TH		IL SPILLS
CHICAGO	S115755902		2101 W. 59TH		IL SPILLS
CHICAGO	S112359998		59TH COTTAGE GROVE		IL SPILLS
CHICAGO	S112363131		59TH AND DAN RYAN EXP. I-94 S. BOUND		IL SPILLS
CHICAGO	S111908487		59TH ST BETWEEN DAMON & WESTERN		IL SPILLS
CHICAGO	1014201641	HI GRADE ALLOYS CORP.	3034 E. 59TH		LEAD SMELTERS
CHICAGO	2014100422		2101 59TH ST.		ERNS
CHICAGO	89111593		59TH AND HORNE		ERNS
CHICAGO	S116608975		2145 W 59TH PL		IL CHICAGO ENV
CHICAGO	S115759722		2101 WEST 59TH ST, 59TH STREET YARD.		IL SPILLS
CHICAGO	1014624693	UNDER SILO'S	8001 WEST 59TH STREET		PCB TRANSFORMER
CHICAGO	2015115958		59TH INTERMODAL RAILYARD		ERNS
CHICAGO	2015118424		59TH STREET HARBOR		ERNS
CHICAGO	2014100529		59TH ST YARD		ERNS

City	EDR ID	Site Name	Site Address	Zip	Database(s)
CHICAGO	S115505144	EQUILON ENTERPRISES	3642-3658 WEST 59TH STREET & LAWNDALE		IL RGA LUST
CHICAGO	S116604784		1243 W 59TH PL		IL CHICAGO ENV
CHICAGO	2010940083		59TH AND MASSASOTT		ERNS
CHICAGO	S111892224		I-55 5B W OF KEDZIE AVE		IL SPILLS
CHICAGO	S115769043		4448 W 5TH ST		IL SPILLS
CHICAGO	1009122654	BOURBON BROS	38320 5TH AV		EDR Hist Auto
CHICAGO	S115749253		4445 W. 5TH SAVE		IL SPILLS
CHICAGO	1009118002	LARSON LAWRENCE C	8530 5TH AV		EDR Hist Auto
CHICAGO	S115505191	ESGUERRA, MARCELINO	4448 WEST 5TH STREET		IL RGA LUST
CHICAGO	S115733122		60TH & DORCHESTER		IL SPILLS
CHICAGO	S111884620		60TH & DORCHESTER		IL SPILLS
CHICAGO	S115755033		6100 TO 6112 IRVING RD		IL SPILLS
CHICAGO	S115739207		61ST & CICERO		IL SPILLS
CHICAGO	S111890702		61ST & CICERO (MIDWAY AP)		IL SPILLS
CHICAGO	1009200724	GEE WAH SAM	356 W 61ST		EDR Hist Cleaner
CHICAGO	S115767218		61ST AND ELLIS ST.		IL SPILLS
CHICAGO	S111349402		61ST ST AND STATE		IL SPILLS
CHICAGO	1009209862	SIXTY FIRST ST HAND LAUNDRY	308 K 61ST		EDR Hist Cleaner
CHICAGO	S115757223		6000 WEST 623RD STREET		IL SPILLS
CHICAGO	S111909762		6000 W 623RD ST		IL SPILLS
CHICAGO	1009116579	PONSTEIN JACOB	737 W 62D		EDR Hist Auto
CHICAGO	91233172		62ND & LASALLE (EAST SIDE OF TRACKS)		ERNS
CHICAGO	S116619728		724 W 62ND PL		IL CHICAGO ENV
CHICAGO	S112356080		62ND & KENTON		IL SPILLS
CHICAGO	S116615709		448 W 62ND PL		IL CHICAGO ENV
CHICAGO	S116604510		1210 W 62ND PL		IL CHICAGO ENV
CHICAGO	1009186360	CRONIN CLEVER CLNRS	3357 W 63		EDR Hist Cleaner
CHICAGO	S115760652		641 W. 63 RD .ST.		IL SPILLS
CHICAGO	1009074075	MARQUETTE PARK SERVICE STA ARCO PETROLEUM PRODUCTS	3655 W 63		EDR Hist Auto
CHICAGO	1009114312	MARMON CHICAGO CO	840 W 631		EDR Hist Auto
CHICAGO	1009205309	FOUNTAS MARTIN	203 W 636		EDR Hist Cleaner
CHICAGO	1009201589	NORMAL HAND LAUNDRY	454 W 63D		EDR Hist Cleaner
CHICAGO	1009198860	YUEN HENRY	3342 W 63D		EDR Hist Cleaner
CHICAGO	1009200718	SUNBEAM HAND LAUNDRY	1443 E 63D		EDR Hist Cleaner
CHICAGO	1009210923	BROWN BENJ	439 W 63D		EDR Hist Cleaner
CHICAGO	1009215254	YONG CHARLEY	346 63D		EDR Hist Cleaner
CHICAGO	1009198829	CHICAGO LAWN HAND LAUNDRY	3308 W 63D		EDR Hist Cleaner
CHICAGO	1009103135	STILLING JOS B	3738 W 63D		EDR Hist Auto
CHICAGO	1009200009	MOHN HARRY	417 W 63D		EDR Hist Cleaner
CHICAGO	1009204455	BAXTER CLNRS BR	1402 E 63D		EDR Hist Cleaner
CHICAGO	1009200189	HOP WO	225 WV 63D		EDR Hist Cleaner
CHICAGO	1009117514	DUNN DREW	3518 W 63D		EDR Hist Auto
CHICAGO	1009118433	CALDWELL PERRY M	700 W 63D		EDR Hist Auto
CHICAGO	1009206065	HARWARD CLNRS	3343 W 63D		EDR Hist Cleaner
CHICAGO	S109327514		63RD ST ENGLEWOOD YARD		IL SPILLS
CHICAGO	S115729169		63RD & KOSTNER		IL SPILLS

City	EDR ID	Site Name	Site Address	Zip	Database(s)
CHICAGO	S115739255		63RD AND STATE ST.		IL SPILLS
CHICAGO	S115761679		63RD & OAKLEY		IL SPILLS
CHICAGO	S111349563		63RD & PULASKI		IL SPILLS
CHICAGO	2013057857		63RD AND ASHLAND		ERNS
CHICAGO	2006814764		63RD STREET		ERNS
CHICAGO	S111901688		63RD ST		IL SPILLS
CHICAGO	S111886430		5400 W 63RD ST MIDWAY AVIATION SUPPORT FACILITY		IL SPILLS
CHICAGO	S108046564		63RD ST INTERMODLE FACILITY		IL SPILLS
CHICAGO	S115720214		5300 WEST 63RD		IL SPILLS
CHICAGO	S115725511		63RD ST. & LOREL		IL SPILLS
CHICAGO	S115774415		63RD & PULASKI		IL SPILLS
CHICAGO	S115773440		2800 W. 63RD		IL SPILLS
CHICAGO	S115514063	NATIONAL GUARD MIDWAY AASF	5400 63RD ST., AVIATION SUPPORT FACILITY		IL RGA LUST
CHICAGO	S115508750	ILLINOIS BELL TELEPHONE	63RD & LOREL ST.		IL RGA LUST
CHICAGO	2006818594		63RD AND STATE STREET		ERNS
CHICAGO	9407036497		63RD STREET		HMIRS
CHICAGO	97100749		63RD ST RAIL YARD		HMIRS
CHICAGO	S111881447		63RD & HOMAN		IL SPILLS
CHICAGO	S111894905		63RD & INDIANA STS (CONRAIL YARDS)		IL SPILLS
CHICAGO	S115735851		63RD & UNION		IL SPILLS
CHICAGO	2006814727		63RD ST INTERMODAL RAMP		ERNS
CHICAGO	2004721985		63RD AND ASHLAND		ERNS
CHICAGO	S112363081		5200 WEST 63RD STREET 63RD & LARAMIE		IL SPILLS
CHICAGO	S116761438		225 W 63RD STREET - PARK MANOR YARD		IL SPILLS
CHICAGO	S112352638		63RD & HAMILTON		IL SPILLS
CHICAGO	S115718891		5200 WEST 63RD		IL SPILLS
CHICAGO	S115743414		63RD & INDIANA STREETS		IL SPILLS
CHICAGO	S115513289	MOBIL OIL #05FPK	2800 WEST 63RD & CALIFORNIA AVE.		IL RGA LUST
CHICAGO	S111925459		5000 W 63RD ST MIDWAY AP		IL SPILLS
CHICAGO	2001010257		63RD & YALE STREET		HMIRS
CHICAGO	9407036496		63RD STREET		HMIRS
CHICAGO	96021103		63RD ST		HMIRS
CHICAGO	S111895740		63RD & LARAMIE (MIDWAY AIRPORT)		IL SPILLS
CHICAGO	S111890750		63RD & STATE ST (CONRAIL RAIL YARDS)		IL SPILLS
CHICAGO	S116615283		4309 W 63RD PL		IL CHICAGO ENV
CHICAGO	S115729944		63RD & HOMAN		IL SPILLS
CHICAGO	S115506987	GOODYEAR TIRE & RUBBER	63RD ST. & UNION		IL RGA LUST
CHICAGO	S117566632		225 W 63RD STREET- PARK MANOR YARD,		IL SPILLS
CHICAGO	S111877019		63RD ST LOREL		IL SPILLS
CHICAGO	S115501546	CHICAGO HOUSING AUTHORITY	220 & 63RD ST.		IL RGA LUST
CHICAGO	S115520753	TOMS AMOCO #8616	63RD & KOSTNER		IL RGA LUST
CHICAGO	S111880671		63RD & KOSTNER		IL SPILLS
CHICAGO	S111887350		63RD & UNION		IL SPILLS
CHICAGO	S115750157		63RD ST		IL SPILLS
CHICAGO	S115744250		63RD & LARAMIE (MIDWAY AP		IL SPILLS
CHICAGO	2008883760		63RD STREET RAIL YARD		ERNS
CHICAGO	2010954740		63RD STREET		ERNS

City	EDR ID	Site Name	Site Address	Zip	Database(s)
CHICAGO	9998051423		63RD		HMIRS
CHICAGO	1008990209	SILVER WHEEL CYCLES	3655 W 64		EDR Hist Auto
CHICAGO	S115727177		64TH & DAN RYAN EXPRESS		IL SPILLS
CHICAGO	S115519626	ST. BERNARD HOSPITAL	64TH & DAN RYAN EXPRESS		IL RGA LUST
CHICAGO	S115498131	AMOCO OIL CO. #8509	64TH & COTTAGE GROVE		IL RGA LUST
CHICAGO	S111878677		64TH & DAN RYAN EXPRESS		IL SPILLS
CHICAGO	S116606652		16 E 64TH ST		IL CHICAGO ENV
CHICAGO	S116608234		200 W 64TH ST		IL CHICAGO ENV
CHICAGO	1009206297	BECKER CLEANERS	810 E 64TH 462		EDR Hist Cleaner
CHICAGO	1009201071	BEAR MORRIS JANETS HAND LNDRY	804 E 64TH		EDR Hist Cleaner
CHICAGO	2013038170		2251 WEST 64TH PLACE		ERNS
CHICAGO	S111882808		64TH & COTTAGE GROVE		IL SPILLS
CHICAGO	S116608320		201 W 64TH ST		IL CHICAGO ENV
CHICAGO	S115731304		64TH & COTTAGE GROVE		IL SPILLS
CHICAGO	200114279		W 65TH ST		HMIRS
CHICAGO	1009210485	BERNSTEIN MYER W	65TH NE COR EGGLESTON		EDR Hist Cleaner
CHICAGO	S116606497		1534 W 65TH PL		IL CHICAGO ENV
CHICAGO	20016131		W 65TH STREET		HMIRS
CHICAGO	2000080271		W 65TH ST		HMIRS
CHICAGO	S111888317		65TH & 66TH ST & RACINE		IL SPILLS
CHICAGO	S116619503		710 W 65TH ST		IL CHICAGO ENV
CHICAGO	1009204189	SIMON HENRY	400 W 65TH		EDR Hist Cleaner
CHICAGO	S115719163		6051 65TH STREET		IL SPILLS
CHICAGO	1009204911	PERFECTION CLEANING SWEING	933 S 65TH		EDR Hist Cleaner
CHICAGO	S116606377		1516 W 65TH PL		IL CHICAGO ENV
CHICAGO	S115736819		65TH & 66TH & RACINE ST.		IL SPILLS
CHICAGO	97090715		W 66 TH PLACE		HMIRS
CHICAGO	1009116834	AUTO AEROPLANE RADIATOR REPAIR CO	3060 64 66 GRAND AV		EDR Hist Auto
CHICAGO	S116612699		33 W 66TH PL		IL CHICAGO ENV
CHICAGO	S115736901		66TH & WENTWORTH		IL SPILLS
CHICAGO	9900016513		W 66TH STREET		HMIRS
CHICAGO	2000090991		W 66TH STREET		HMIRS
CHICAGO	S111888399		66TH & WENTWORTH		IL SPILLS
CHICAGO	1009102774	BALLANTINE ROY K	717 W 66TH		EDR Hist Auto
CHICAGO	1009118355	BALLANTINE K R	723 W 66TH		EDR Hist Auto
CHICAGO	9998110529		W 66TH ST		HMIRS
CHICAGO	92080379		W 66TH STREET		HMIRS
CHICAGO	94111037		W 66TH STREET		HMIRS
CHICAGO	9900016514		W 66TH STREET		HMIRS
CHICAGO	91080725		66TH STREET		HMIRS
CHICAGO	92060449		W 66TH STREET		HMIRS
CHICAGO	91090590		66TH ST		HMIRS
CHICAGO	94020845		W 66TH ST		HMIRS
CHICAGO	9998080128		66TH PLACE		HMIRS
CHICAGO	94050178		W 66TH ST		HMIRS
CHICAGO	S116615878		456 E 67TH ST		IL CHICAGO ENV
CHICAGO	S111919162		67TH ST & MICHIGAN AVE		IL SPILLS

City	EDR ID	Site Name	Site Address	Zip	Database(s)
CHICAGO	S115497885	AMOCO OIL CO. #15954	67TH & COTTAGE GROVE NORTHEAST		IL RGA LUST
CHICAGO	1009216006	GARDEAJAIS SOTEREOS	1591 E 67TH		EDR Hist Cleaner
CHICAGO	1009200268	DICKINSON BROS	1414 E 67TH		EDR Hist Cleaner
CHICAGO	1009104056	DORCHESTER GARAGE	1401 E 67TH		EDR Hist Auto
CHICAGO	S115718631		67TH & KEDZIE		IL SPILLS
CHICAGO	S115768219		67TH AVE AND WESTERN AVE		IL SPILLS
CHICAGO	S115501892	CHICAGO, CITY OF	432 EAST 67TH ST.		IL RGA LUST
CHICAGO	S112362609		67TH & COTTAGE GROVE NE		IL SPILLS
CHICAGO	S116609999		2416 W 67TH PL		IL CHICAGO ENV
CHICAGO	1009095711	ELIRLICH FLANZER W	67TH SW COR W MARQ RD		EDR Hist Auto
CHICAGO	S115496715	1ST CHICAGO BLDG. CORP.	67TH & STONEY ISLAND AVE.		IL RGA LUST
CHICAGO	S112360820		67TH & KEDZIE, NE CORNER		IL SPILLS
CHICAGO	S115769211		67TH ST. AND COTTAGE GROVE AVE.		IL SPILLS
CHICAGO	S116611701		3000 W 67TH PL		IL CHICAGO ENV
CHICAGO	1009205149	BAXTOR CLEANING LAUNDRY SERVICE	1559 E 67TH		EDR Hist Cleaner
CHICAGO	S115765845		67TH STREET AT MICHIGAN AVENUE		IL SPILLS
CHICAGO	S112358772		67TH & KEATING		IL SPILLS
CHICAGO	S111888074		67TH & STONY ISLAND AVE		IL SPILLS
CHICAGO	S115720925		67TH & COTTAGE GROVE		IL SPILLS
CHICAGO	1009104483	REX GARAGE INC	1422 E 67TH		EDR Hist Auto
CHICAGO	1009123412	OAKWOOD AUTO REPAIRS	750 H 67TH		EDR Hist Auto
CHICAGO	S108891628		67TH AVE & WESTERN AVE		IL SPILLS
CHICAGO	S115749660		432 E. 67TH STREET		IL SPILLS
CHICAGO	S115736576		67TH & STONEY ISLAND AVE		IL SPILLS
CHICAGO	1009206103	BECKER CLNRS BR	1122 E 68D		EDR Hist Cleaner
CHICAGO	S116614579		401 E 68TH ST		IL CHICAGO ENV
CHICAGO	S115756687		69TH STREET ON DAN RYAN EXPRESS WAY		IL SPILLS
CHICAGO	S112352972		69TH & CENTRAL		IL SPILLS
CHICAGO	S112364352		69TH & ASHLAND		IL SPILLS
CHICAGO	1009200728	SING SING	204 E 69TH		EDR Hist Cleaner
CHICAGO	877558		AT 69TH AND HARLEM		ERNS
CHICAGO	1009100969	GUNDERSON ARTH	211 E 69TH		EDR Hist Auto
CHICAGO	S111894259		69TH & IB @ DAN RYAN		IL SPILLS
CHICAGO	1009212767	MARKS ABE	318 E 69TH		EDR Hist Cleaner
CHICAGO	S111909195		69TH ST DAN RYAN EXPRESS WAY		IL SPILLS
CHICAGO	S115723450		69TH & ASHLAND		IL SPILLS
CHICAGO	S115742768		69TH & INBOUND DAN RYAN		IL SPILLS
CHICAGO	S115501704	CHICAGO TRANSIT AUTHORITY	1601 WEST 69TH ST. & ASHLAND		IL RGA LUST
CHICAGO	1009205009	HYGIENIC CLEANING CO INC	218220 E 69TH		EDR Hist Cleaner
CHICAGO	1009200708	SOUTHMOOR HAND LAUNDRY	1532 E 69TH		EDR Hist Cleaner
CHICAGO	1009105966	WILLS AND SMITH	8133 5 7 DOBSON AV		EDR Hist Auto
CHICAGO	S116618172		611 E 70TH ST		IL CHICAGO ENV
CHICAGO	1009075178	PHILLIPS	1724 E 71		EDR Hist Auto
CHICAGO	S113808052		WEST 71 ST. AND SOUTH BELL AVE		IL SPILLS
CHICAGO	S115776071		WEST 71 ST AND S BELL AVE		IL SPILLS
CHICAGO	1009186092	NU MAGIC LAUNDROMAT	2013 E 71		EDR Hist Cleaner
CHICAGO	1009212831	SHOON LEE	1106 W 711TH		EDR Hist Cleaner

City	EDR ID	Site Name	Site Address	Zip	Database(s)
CHICAGO	S116615405		4343 W 71ST ST		IL CHICAGO ENV
CHICAGO	1009201838	LEHRER IRVING	1741 E 71ST		EDR Hist Cleaner
CHICAGO	S116613827		3648 W 71ST PL		IL CHICAGO ENV
CHICAGO	S115497801	AMOCO OIL CO. #15485	71ST & STATE ST.		IL RGA LUST
CHICAGO	S111877483		71ST ST & LAKE SHORE DR		IL SPILLS
CHICAGO	S116614418		3945 W 71ST PL		IL CHICAGO ENV
CHICAGO	2014095241		7000 WEST 71ST		ERNS
CHICAGO	S112364218		71ST & VINCENES		IL SPILLS
CHICAGO	S115727024		499 W. 71ST		IL SPILLS
CHICAGO	96060779		71ST & CRAWFORD		HMIRS
CHICAGO	1009105914	TEXACO AUTO LAUNDRIES	2011 E 71ST		EDR Hist Auto
CHICAGO	91238491		71ST AND PALLESKY		ERNS
CHICAGO	1009188019	EAST END CLEANERS AND TLRS	1723 E 71ST		EDR Hist Cleaner
CHICAGO	S111888166		71ST & STATE ST		IL SPILLS
CHICAGO	S115723238		71ST & VINCENNES		IL SPILLS
CHICAGO	2000531550		71ST STREET AND KEDZIE AVE	0	ERNS
CHICAGO	1009205903	MEVERS SIMON N	1925 E 71ST		EDR Hist Cleaner
CHICAGO	S115776206		7000 WEST 71ST		IL SPILLS
CHICAGO	1009202123	WING KEE	1927 E 71ST		EDR Hist Cleaner
CHICAGO	1009104447	BRYN MAWR GARAGE	2043 E 71ST		EDR Hist Auto
CHICAGO	1009119918	DRIVE GARAGE	2841 E 71ST		EDR Hist Auto
CHICAGO	1009200759	CANTON HAND LAUNDRY	2109 E 71ST		EDR Hist Cleaner
CHICAGO	1009211012	BRYN MAWR CLEANERS	1920 E 71ST		EDR Hist Cleaner
CHICAGO	S115498315	AMOCO OIL CO.	71ST & VINCENNES		IL RGA LUST
CHICAGO	S115725974		71ST & S. LAKE SHORE DR.		IL SPILLS
CHICAGO	S118240837		4300 W. 72ND ST./MIDWAY TERMINAL		IL SPILLS
CHICAGO	S116415486		4300 WEST 72ND ST.,CHICAGO,IL		IL SPILLS
CHICAGO	872272		72ND & SAYER		ERNS
CHICAGO	S116609243		222 E 72ND PL		IL CHICAGO ENV
CHICAGO	S118359841		4300 W. 72ND. ST / MIDWAYTERMINAL		IL SPILLS
CHICAGO	S115755317		732 - 736 SW AVE.		IL SPILLS
CHICAGO	1009204580	GREENSPAN NATHAN	2533 E 73D		EDR Hist Cleaner
CHICAGO	1009103604	JEFFERY GARAGE	1951 E 73D		EDR Hist Auto
CHICAGO	S116606171		1470 E 73RD PL		IL CHICAGO ENV
CHICAGO	S116619781		730 E 73RD PL		IL CHICAGO ENV
CHICAGO	S115744382		73RD & KEDZIE AVE.		IL SPILLS
CHICAGO	S111895872		73RD & KEDZIE AVE		IL SPILLS
CHICAGO	S110824843		73RD ST		IL SPILLS
CHICAGO	S115768959		73RD & BELL (BETWEEN THE UNION PACIFIC & CSX DIAMONDS.		IL SPILLS
CHICAGO	1009105946	WELEHER FRANK	3857 59 74TH AV		EDR Hist Auto
CHICAGO	1009096341	ANDERSON ARTH	1334 W 74TH		EDR Hist Auto
CHICAGO	S115754949		1843 W. 74TH ST./UNIT #1		IL SPILLS
CHICAGO	S115754951		1843 W. 74TH ST./UNIT #3		IL SPILLS
CHICAGO	S111878127		74TH & HARDING		IL SPILLS
CHICAGO	S115501730	CHICAGO TRANSIT AUTHORITY	74TH & WOOD ST.		IL RGA LUST
CHICAGO	S116603655		1058 W 74TH PL		IL CHICAGO ENV
CHICAGO	S116617043		527 W 74TH PL		IL CHICAGO ENV

City	EDR ID	Site Name	Site Address	Zip	Database(s)
CHICAGO	S111885537		74TH & WOODS ST		IL SPILLS
CHICAGO	1009098083	RILEYS SERVICE STA	3346 N 74TH AV		EDR Hist Auto
CHICAGO	S115754950		1843 W. 74TH ST.,/UNIT #2		IL SPILLS
CHICAGO	1009095955	WICKBERG CARLSON W	74TH COR ABERDEEN		EDR Hist Auto
CHICAGO	S115734039		74TH & WOOD STS.		IL SPILLS
CHICAGO	S116609221		2215 W 75TH ST		IL CHICAGO ENV
CHICAGO	S116607440		1749 W 75TH ST		IL CHICAGO ENV
CHICAGO	1009213536	OBRIEN JACK	1539 E 75TH		EDR Hist Cleaner
CHICAGO	S116613894		3700 W 75TH ST		IL CHICAGO ENV
CHICAGO	S116613977		373 W 75TH PL		IL CHICAGO ENV
CHICAGO	S116613912		3707 W 75TH ST		IL CHICAGO ENV
CHICAGO	S115719822		2301 WEST 75TH		IL SPILLS
CHICAGO	1009095641	MCKERNIN MICHL	1521 E 75TH		EDR Hist Auto
CHICAGO	2009896730		75TH STREET AT		ERNS
CHICAGO	2008905642		75TH ST. & SW HWY		ERNS
CHICAGO	S117886520		1500 W 75TH ST		IL CHICAGO ENV
CHICAGO	S116605633		1400 W 75TH ST		IL CHICAGO ENV
CHICAGO	1009115839	LIGGETT CARL W	1049 E 75TH		EDR Hist Auto
CHICAGO	1009212465	QUONG MOY	941 R 75TH		EDR Hist Cleaner
CHICAGO	1009118028	KAMIN GEORGE W	1531 E 75TH		EDR Hist Auto
CHICAGO	1009215911	PING GEORGE	2965 E 75TH		EDR Hist Cleaner
CHICAGO	S111894639		75TH & BELL ST		IL SPILLS
CHICAGO	2013052201		75TH ST		ERNS
CHICAGO	1009095669	FOLK WM G NW COR	75TH AND YATES AV		EDR Hist Auto
CHICAGO	2008896730		75TH STREET AT		ERNS
CHICAGO	2009905642		75TH ST. & SW HWY		ERNS
CHICAGO	S115771276		1400 WEST 76TH		IL SPILLS
CHICAGO	S116612050		3101 W 76TH ST		IL CHICAGO ENV
CHICAGO	S118240998		76TH ST. & MATING LUTHER KING DR.		IL SPILLS
CHICAGO	S107740866	CITY OF CHICAGO, DEPT. OF ENVIRONMENT	76TH AND S ALBANY STS		IL AIRS
CHICAGO	S115763632		76TH AND CICERO (PARKING LOT OF FORD CITY MALL)		IL SPILLS
CHICAGO	S116611427		2900 E 76TH ST		IL CHICAGO ENV
CHICAGO	S116415688		1201 E 77TH ST, CHICAGO		IL SPILLS
CHICAGO	S115721789		77TH VINCENNES		IL SPILLS
CHICAGO	1009104461	RACINE	77TH GARAGE		EDR Hist Auto
CHICAGO	S112363314		77TH & VINCENNES		IL SPILLS
CHICAGO	S112363240		77TH & VINCENNES		IL SPILLS
CHICAGO	S112361911		78TH & WALLACE		IL SPILLS
CHICAGO	2007324296		78TH AND PHILLIPS STREET		ERNS
CHICAGO	S115521713	URBAN EQUITIES, INC.	78TH & WOODLAWN ST.		IL RGA LUST
CHICAGO	S115719991		78TH STREET & WALLACE		IL SPILLS
CHICAGO	S115755262		78TH & WOODLAWN STS.		IL SPILLS
CHICAGO	S111907714		78TH & WOODLAWN STS		IL SPILLS
CHICAGO	S116613822		3646 W 78TH PL		IL CHICAGO ENV
CHICAGO	1009184832	AUBURN PARK CLNRS	408 W 79		EDR Hist Cleaner
CHICAGO	S111895139		79TH & KEDZIE AVE		IL SPILLS
CHICAGO	S115725341		79TH AND MERRILL		IL SPILLS



City	EDR ID	Site Name	Site Address	Zip	Database(s)
CHICAGO	S115769100		79TH STREET & WESTERN AVENUE		IL SPILLS
CHICAGO	S116620118		7601 W 79TH ST		IL CHICAGO ENV
CHICAGO	S111876849		79TH & MERRILL		IL SPILLS
CHICAGO	S112356642		79TH & WESTERN @ QFC FACILITY		IL SPILLS
CHICAGO	S111899413		79TH & KILPATRICK		IL SPILLS
CHICAGO	S115513262	MOBIL OIL #05BC5	79TH & MERRILL		IL RGA LUST
CHICAGO	S111923553		79TH ST & WESTERN AVE		IL SPILLS
CHICAGO	S115747924		79TH & KILPATRICK		IL SPILLS
CHICAGO	S115497986	AMOCO OIL CO. #19514	79TH & PERRY		IL RGA LUST
CHICAGO	S115767663		79TH AND CICERO		IL SPILLS
CHICAGO	1009105146	BUCKLEY JAS J	434 W 79TH		EDR Hist Auto
CHICAGO	S112362593		79TH S. SHORE DRIVE 3110 E. 79TH		IL SPILLS
CHICAGO	S115720909		3110 EAST 79TH		IL SPILLS
CHICAGO	S115743648		79TH & KEDZIE AVE.		IL SPILLS
CHICAGO	1008990492	ERICKSON WM	438 W 79TH		EDR Hist Auto
CHICAGO	S111899140		79TH & KEDZIE		IL SPILLS
CHICAGO	S111887212		79TH & PERRY		IL SPILLS
CHICAGO	S116604467		1203 W 79TH PL		IL CHICAGO ENV
CHICAGO	S112354698		79TH		IL SPILLS
CHICAGO	S115498026	AMOCO OIL CO. #5080	3110 EAST 79TH		IL RGA LUST
CHICAGO	1009105214	L L GARAGE	445 W 79TH		EDR Hist Auto
CHICAGO	S115741088		3750 W. 79TH STREET/#192		IL SPILLS
CHICAGO	1009205293	WITT CHAS A	7310 W 79TH		EDR Hist Cleaner
CHICAGO	S112358690		79TH & WESTERN CHICAGO YARDS FOREST PARK RAMP		IL SPILLS
CHICAGO	S115735713		79TH & PERRY		IL SPILLS
CHICAGO	S115747651		79TH & KEDZIE		IL SPILLS
CHICAGO	S115496959	A & R MANAGEMENT	79TH & CICERO		IL RGA LUST
CHICAGO	S112357058		79TH & WESTERN		IL SPILLS
CHICAGO	1009205225	ROSENTHAL JOHN	2217 W 79TH		EDR Hist Cleaner
CHICAGO	1009198392	SAM WAH	17 E 7TH		EDR Hist Cleaner
CHICAGO	873714		7TH FLOOR		ERNS
CHICAGO	1009200196	HUGH SING	421 E 7TH		EDR Hist Cleaner
CHICAGO	2013056102		MP: 8.2		ERNS
CHICAGO	2014096741		MP 8.25		ERNS
CHICAGO	2008876881		INTERSTATE 80 EASTBOUND		ERNS
CHICAGO	S112355847		80TH PLACE & EXCHANGE		IL SPILLS
CHICAGO	S116612600		3251 E 81ST ST		IL CHICAGO ENV
CHICAGO	S111885209		81ST & INDIANA		IL SPILLS
CHICAGO	S115733711		81ST & INDIANA		IL SPILLS
CHICAGO	S115520874	TRAVIS DEVELOPMENT CO.	81ST & INDIANA		IL RGA LUST
CHICAGO	S117888360		3500 W 82ND ST		IL CHICAGO ENV
CHICAGO	1009116789	BURNS CHARLES R	310 H 83D		EDR Hist Auto
CHICAGO	1009206220	DRAHOUS ALBERT	742 E 83D		EDR Hist Cleaner
CHICAGO	1009203781	AVALON PARK AMERICAN CLNRS	1540 E 83D		EDR Hist Cleaner
CHICAGO	S111883741		83RD & STATE ST		IL SPILLS
CHICAGO	S115498166	AMOCO OIL CO. #9715	83RD ST. & STATE ST.		IL RGA LUST
CHICAGO	S112358514		83RD & POLASKI		IL SPILLS

City	EDR ID	Site Name	Site Address	Zip	Database(s)
CHICAGO	S115732241		83RD & STATE ST.		IL SPILLS
CHICAGO	S115747025		2501 EAST 83RD		IL SPILLS
CHICAGO	S116608819		212 E 83RD PL		IL CHICAGO ENV
CHICAGO	2013063397		WEST 83RD PLACE		ERNS
CHICAGO	S111888213		83RD & PULASKI		IL SPILLS
CHICAGO	S115522374	WASHINGTON TERRACE PARK LTD.	111 EAST 83RD		IL RGA LUST
CHICAGO	S115498165	AMOCO OIL CO. #9710	83RD & PULASKI RD.		IL RGA LUST
CHICAGO	S115736715		83RD & PULASKI		IL SPILLS
CHICAGO	S115518279	SHELL OIL CO.	2941 EAST 83RD ST. @ EXCHANGE AVE.		IL RGA LUST
CHICAGO	S115725400		1111 E. 83RD.		IL SPILLS
CHICAGO	S116608359		2015 E 84TH ST		IL CHICAGO ENV
CHICAGO	1009205733	BINKS CLNRS DYERS	1547 E 85TH		EDR Hist Cleaner
CHICAGO	S115718212		1750 WEST 85TH PLACE		IL SPILLS
CHICAGO	1009095805	DAMALES JAS W	85TH NW COR S ASHLAND AV		EDR Hist Auto
CHICAGO	S111883654		86TH ST GATE		IL SPILLS
CHICAGO	S115732154		86TH ST. GATE		IL SPILLS
CHICAGO	S115509307	INTERNATIONAL MILL SERVICE	86TH ST. GATE		IL RGA LUST
CHICAGO	S112361862		87TH & STATE		IL SPILLS
CHICAGO	S115719930		87TH & STATE		IL SPILLS
CHICAGO	S111898018		87TH & MARTIN LUTHER DR		IL SPILLS
CHICAGO	S111887646		87TH & COTTAGE RD		IL SPILLS
CHICAGO	S115719935		87TH & MARTIN L. KING		IL SPILLS
CHICAGO	S115736146		87TH & COTTAGE RD.		IL SPILLS
CHICAGO	S115512522	MCCAIN, IRIS	1730 87TH ST.		IL RGA LUST
CHICAGO	S115510590	KING PETROLEUM	1400 87TH ST.		IL RGA LUST
CHICAGO	S112361865		87TH & STATE		IL SPILLS
CHICAGO	S111878094		87TH ST & KING AVE		IL SPILLS
CHICAGO	S112361866		87TH & MARTIN LUTHER KING		IL SPILLS
CHICAGO	S115746529		87TH & MARTIN LUTHER DR		IL SPILLS
CHICAGO	S115745447		1730 87TH ST.		IL SPILLS
CHICAGO	S115518422	SHELL OIL CO.	87TH & STATE ST.		IL RGA LUST
CHICAGO	S115724568		87TH & MARTIN LUTHER KING		IL SPILLS
CHICAGO	S115502334	CLARK REFINING & MARKETING, INC.	2924 EAST 87TH		IL RGA LUST
CHICAGO	S111876074		87TH & MARTIN LUTHER KING DR		IL SPILLS
CHICAGO	S116613670		3600 E 87TH ST		IL CHICAGO ENV
CHICAGO	S117888452		3615 W 87TH ST		IL CHICAGO ENV
CHICAGO	S116620923		8700 S 87TH ST SKYWAY		IL CHICAGO ENV
CHICAGO	S115726591		87TH & KING AVE.		IL SPILLS
CHICAGO	S115518421	SHELL OIL CO.	87TH & MARTIN LUTHER KING DR.		IL RGA LUST
CHICAGO	S116612740		3308 E 88TH PL		IL CHICAGO ENV
CHICAGO	S115761758		89TH & RACINE		IL SPILLS
CHICAGO	S111915633		89TH & RACINE		IL SPILLS
CHICAGO	1009110496	HUCKSOLD FRED	402 E 89TH		EDR Hist Auto
CHICAGO	1009206341	TIP TOP CLEANERS DYERS	3312 8D		EDR Hist Cleaner
CHICAGO	S115498149	AMOCO OIL CO. #9511	3950 8TH & NARRANGASETT		IL RGA LUST
CHICAGO	2012033063		MP 9.4		ERNS
CHICAGO	2015109342		MP 9.78		ERNS

City	EDR ID	Site Name	Site Address	Zip	Database(s)
CHICAGO	2013050065		MP 9.8		ERNS
CHICAGO	S115767775		I 90 EB @ RAMP TO I294 N		IL SPILLS
CHICAGO	S115743436		I 90 NB AT ARMITAGE AVE		IL SPILLS
CHICAGO	2000540207		ROUTE 90	0	ERNS
CHICAGO	2005707188	INTERSTATE 90/94 AT KIMBALL AV	INTERSTATE 90/94 AT KIMBALL AV		HMIRS
CHICAGO	2008880922		90TH STREET		ERNS
CHICAGO	S115758680		90TH AND ANTHONY STREET		IL SPILLS
CHICAGO	1009117463	CRAWFORD BENJAMIN	732 E 90TH		EDR Hist Auto
CHICAGO	1008151571	AMOCO OIL CO	91ST AND WESTERN AVE		IL AIRS
CHICAGO	S111891107		925ND & KIMBARK		IL SPILLS
CHICAGO	1009113862	SOUTH CHICAGO AUTO RADIATOR WORKS	9234 E 92D		EDR Hist Auto
CHICAGO	S115726228		3125 E. 92ND		IL SPILLS
CHICAGO	93309560		92ND ST BRIDGE		ERNS
CHICAGO	S115739612		92ND AND KIMBARK		IL SPILLS
CHICAGO	S112353370		92ND & KIMBARK		IL SPILLS
CHICAGO	S116603648		1057 E 92ND PL		IL CHICAGO ENV
CHICAGO	1009215089	SING LEE	1015 W 930 AND		EDR Hist Cleaner
CHICAGO	2000516161		93RD AND SANGAMON STREETS	0	ERNS
CHICAGO	S116621268		9243 E 93RD ST		IL CHICAGO ENV
CHICAGO	S112359937		93RD AND EWING IL. SCRAP PROCESSING		IL SPILLS
CHICAGO	S115747646		1-90 & 94 AT 410 AVE.		IL SPILLS
CHICAGO	S115774511		I 94 AT 71ST EXIT		IL SPILLS
CHICAGO	S118240803		I 94 NEAR EXIT 41		IL SPILLS
CHICAGO	2011966167		INTERSTATE 94		ERNS
CHICAGO	S115767656		I90 94 / AT 73 RD. ST. WESTBOUND EXIT RAMP.		IL SPILLS
CHICAGO	S116404942		EAST 94TH STREET AT EWING ST.		IL SPILLS
CHICAGO	S116613886		3700 E 94TH ST		IL CHICAGO ENV
CHICAGO	S116416124		EAST 94TH STREET AT EWING ST.,		IL SPILLS
CHICAGO	98424429		94TH AND DAN RYAN EXP		ERNS
CHICAGO	S117887796		2815 W 95TH ST		IL CHICAGO ENV
CHICAGO	S115521412	UNION CARBIDE, LINDE GASES DIV.	1122 95TH ST.		IL RGA LUST
CHICAGO	1009113955	UNION PETROLEUM CO	1701 W 95TH		EDR Hist Auto
CHICAGO	1009206281	LONGWOOD CLEANERS DYERS	1703 W 95TH		EDR Hist Cleaner
CHICAGO	S116615277		4305 W 95TH ST		IL CHICAGO ENV
CHICAGO	S115500822	CAREX MUFFLER & BRAKES	1123 EAST 95TH AVE.		IL RGA LUST
CHICAGO	S109327559		95TH ST & CHICAGO SKYWAY		IL SPILLS
CHICAGO	S115496941	95TH & JEFFERY SHOPPING CTR.	2101 EAST 95TH		IL RGA LUST
CHICAGO	S115753119		1123 E 95TH AVE		IL SPILLS
CHICAGO	S115725254		3600 E. 95TH		IL SPILLS
CHICAGO	S115513263	MOBIL OIL #05BC6	95TH & YATES		IL RGA LUST
CHICAGO	S115512487	MAYTAG	95TH ST. & COLFAX		IL RGA LUST
CHICAGO	S115521236	U.S. COAST GUARD	4001 EAST 95TH ST.		IL RGA LUST
CHICAGO	98444633		95TH STREET AT THE BOAT DOCKS		ERNS
CHICAGO	S112363701		95TH AND YATES		IL SPILLS
CHICAGO	S111888906		49 E 95TH ST, ABBOTT PARK		IL SPILLS
CHICAGO	S115753931		2101 EAST 95TH		IL SPILLS
CHICAGO	S115722441		95TH & YATES		IL SPILLS

City	EDR ID	Site Name	Site Address	Zip	Database(s)
CHICAGO	2014085005		3434 S 95TH ST		ERNS
CHICAGO	S116416002		95TH ST AND STONY ISLAND AVE., CHICAGO		IL SPILLS
CHICAGO	S111910538		95TH ST & COLFAX		IL SPILLS
CHICAGO	S116614152		3818 E 95TH ST		IL CHICAGO ENV
CHICAGO	2012005009		95TH AND VINCENNES ST		ERNS
CHICAGO	2010936475		95TH AND VINCENNES		ERNS
CHICAGO	1009200175	KING GEO	1720 W 95TH		EDR Hist Cleaner
CHICAGO	S111875282		1122 95TH ST		IL SPILLS
CHICAGO	S115769864		95TH ST. & CHICAGO SKYWAY		IL SPILLS
CHICAGO	S116613978		3730 E 95TH ST		IL CHICAGO ENV
CHICAGO	S111920554		95TH & WENTWORTH		IL SPILLS
CHICAGO	S115741349		W 95TH ST & S GENOA AVE		IL SPILLS
CHICAGO	1009119910	DICKMAN YOUNG	1714 W 95TH		EDR Hist Auto
CHICAGO	S115757973		95TH STREET & COLFAX		IL SPILLS
CHICAGO	S115766663		95TH AND WENTWORTH		IL SPILLS
CHICAGO	S115501678	CHICAGO SEWER DEPT.	WEST 95TH ST. & SOUTH GENOVA AVE.		IL RGA LUST
CHICAGO	2008885493		95TH AND ASHLAND		ERNS
CHICAGO	S111876565		4001 E 95TH ST CALUMET HARBOR		IL SPILLS
CHICAGO	S116404870		95TH ST AND STONY ISLAND AVE.		IL SPILLS
CHICAGO	S111892842		W 95TH ST & S GENOA AVE		IL SPILLS
CHICAGO	S116613996		3738 E 95TH ST		IL CHICAGO ENV
CHICAGO	2002067859		95TH ST + COMMERCIAL AVE		HMIRS
CHICAGO	S115729937		2647 E. 95TH.		IL SPILLS
CHICAGO	2011992364		96TH BLOCK OF COMMERCIAL AVE.		ERNS
CHICAGO	S107745799	SACRED HEART CHURCH SCHOOL	96TH ST AND S EXCHANGE		IL AIRS
CHICAGO	S116613012		3400 E 96TH ST		IL CHICAGO ENV
CHICAGO	S115721785		1212 WEST 96TH - IN ALLEY		IL SPILLS
CHICAGO	97408920		97TH STREET YARD NORFOLK SOUTHERN RR		ERNS
CHICAGO	S111920983		97TH ST ROCK ISLAND YARD		IL SPILLS
CHICAGO	2007301682		97TH STREET		ERNS
CHICAGO	S116612838		3330 E 98TH ST		IL CHICAGO ENV
CHICAGO	S116612724		3301 E 98TH ST		IL CHICAGO ENV
CHICAGO	S116612974		338 E 98TH PL		IL CHICAGO ENV
CHICAGO	S116612714		3300 E 98TH ST		IL CHICAGO ENV
CHICAGO	S112360664		99TH & AVENUE J		IL SPILLS
CHICAGO	S117888623		3900 W 99TH ST		IL CHICAGO ENV
CHICAGO	2000537597		99TH STREET AND WESTERN AVE	0	ERNS
CHICAGO	S112360747		99TH & CENTRAL PARK		IL SPILLS
CHICAGO	S112353760		99TH & CALUMET		IL SPILLS
CHICAGO	S115718438		99TH & J AVENUE		IL SPILLS
CHICAGO	876733		99TH ST AND CENTRAL PARK		ERNS
CHICAGO	S115718546		99TH & CENTRAL PARK		IL SPILLS
CHICAGO	S115497816	AMOCO OIL CO. #15525	99TH & HALSTED		IL RGA LUST
CHICAGO	875165		99TH ST. AND AVE. J		ERNS
CHICAGO	S115739353		99TH & HALSTEAD		IL SPILLS
CHICAGO	S111890848		99TH & HALSTEAD		IL SPILLS
CHICAGO	S115727116		3200 E. 9TH ST.		IL SPILLS

City	EDR ID	Site Name	Site Address	Zip	Database(s)
CHICAGO	2013035771		9TH ST.		ERNS
CHICAGO	S115496942	95TH WINCHESTER PARTNERSHIP	1909 WEST 9TH ST.		IL RGA LUST
CHICAGO	1009199747	DE SITTER PETER BRO	5137 39 < LAKE PARK AV		EDR Hist Cleaner
CHICAGO	S115760678		I-90 @ MANNHEIM RD.		IL SPILLS
CHICAGO	S115772417		I-294 @ I-90 SB		IL SPILLS
CHICAGO	S116404865		I-90/94 @ 43RD.ST. EXIT		IL SPILLS
CHICAGO	95101237		I-95 @ 103 ROAD		HMIRS
CHICAGO	S115746788		I-94 @59TH ST ENTRANCE RP		IL SPILLS
CHICAGO	1009110506	CENTRAL SERVICE STATION	3455 S AAHLAND AV		EDR Hist Auto
CHICAGO	1009201379	SING LEE	1045 ABBOTT		EDR Hist Cleaner
CHICAGO	S115748874		406 N. ABERDEEN		IL SPILLS
CHICAGO	S115720671		10217 SOUTH ABERDEEN		IL SPILLS
CHICAGO	2011981404		ABERDEEN ST		ERNS
CHICAGO	S115761454		114 N. ABERDEEN		IL SPILLS
CHICAGO	S115515591	PERINO, HOWARD	722 SOUTH ABERDEEN		IL RGA LUST
CHICAGO	S115497041	ABERDEEN ASSOC.	406 NORTH ABERDEEN		IL RGA LUST
CHICAGO	S115720598		23 NORTH ABERDEEN		IL SPILLS
CHICAGO	S116618480		626 S ABERDEEN ST		IL CHICAGO ENV
CHICAGO	S115759578		5414 S. ABERDEEN		IL SPILLS
CHICAGO	S115741867		722 S. ABERDEEN		IL SPILLS
CHICAGO	S115723110		163 NORTH ABERDEEN		IL SPILLS
CHICAGO	S115718248		434 NORTH ABERDINE		IL SPILLS
CHICAGO	S112356171		I-294 ABOVE MILWAUKEE R PIGGY-BACK YARD		IL SPILLS
CHICAGO	9998030651		NORTH ACCES ROAD, BLDG 612		HMIRS
CHICAGO	9711038317		612 N ACCESS RD, OHARE FIELD		HMIRS
CHICAGO	S116618173		611 S ACCESS RD		IL CHICAGO ENV
CHICAGO	2000029952		SOUTH ACCESS RD 606		HMIRS
CHICAGO	S115759895		611 N. ACCESS ROAD		IL SPILLS
CHICAGO	94090614		SOUTH ACCESS ROAD, O'HARE		HMIRS
CHICAGO	2005705399	SOUTH ACCESS ROAD, BLD. 616	SOUTH ACCESS ROAD, BLD. 616		HMIRS
CHICAGO	2000029951		SOUTH ACCESS RD 606		HMIRS
CHICAGO	9711038316		612 N ACCESS RD, OHARE FIELD		HMIRS
CHICAGO	876135		ACROSS FROM 3440 NORTH LAKESHORE DR, IN BELMONT HARBOR		ERNS
CHICAGO	S115501595	CHICAGO PARK DIST.	11250 SOUTH ADA		IL RGA LUST
CHICAGO	S115737161		11250 S. ADA		IL SPILLS
CHICAGO	S115750558		927 W. ADAMS		IL SPILLS
CHICAGO	S115760718		1127 WEST ADAMS		IL SPILLS
CHICAGO	S115732045		1114 W. ADAMS		IL SPILLS
CHICAGO	S115762962		700 WEST ADAMS		IL SPILLS
CHICAGO	S115776620		1130 WEST ADAMS		IL SPILLS
CHICAGO	S115743755		1130 WEST ADAMS		IL SPILLS
CHICAGO	S115514822	OCULUS DEVELOPMENT	927 WEST ADAMS		IL RGA LUST
CHICAGO	S115512956	MID LAKES DISTRIBUTING	1029 WEST ADAMS		IL RGA LUST
CHICAGO	S115512928	MICHAEL PETERSEN & ASSOC. INC.	1130 WEST ADAMS		IL RGA LUST
CHICAGO	S116603140		100 E ADAMS ST		IL CHICAGO ENV
CHICAGO	S115726259		ADAMS & SANGAMON		IL SPILLS
CHICAGO	S115522203	WALSH CONSTRUCTION CO.	ADAMS & SANGAMON		IL RGA LUST

City	EDR ID	Site Name	Site Address	Zip	Database(s)
CHICAGO	S115514889	OLD ST. PATRICK'S CHURCH	700 WEST ADAMS		IL RGA LUST
CHICAGO	S111877769		ADAMS & SANGAMON		IL SPILLS
CHICAGO	S115776525		1130 WEST ADAMS		IL SPILLS
CHICAGO	S115512774	MERCY HOME FOR BOYS & GIRLS	1127 WEST ADAMS		IL RGA LUST
CHICAGO	S115522069	VOGT WINE SHOP	1114 WEST ADAMS		IL RGA LUST
CHICAGO	S115776604		765 W ADAMS		IL SPILLS
CHICAGO	1009215937	NICOLOPOULOS GEO	18 R ADAMS		EDR Hist Cleaner
CHICAGO	1009121628	ADDMOR SERVICE STATION	5658 ADDISAN		EDR Hist Auto
CHICAGO	1009205245	SCHNEIDER JOS	1149 ADDISION		EDR Hist Cleaner
CHICAGO	S115751016		2500 W. ADDISON		IL SPILLS
CHICAGO	S115759622		3323 WEST ADDISON AVENUE		IL SPILLS
CHICAGO	S118096653		4800 WEST ADDISON		IL SPILLS
CHICAGO	S115507712	HASTI CAR WASH CO.	5900 WEST ADDISON		IL RGA LUST
CHICAGO	S115518410	SHELL OIL CO.	801 WEST ADDISON		IL RGA LUST
CHICAGO	S115506634	GEORGEKOS, GUS	7560 WEST ADDISON		IL RGA LUST
CHICAGO	S115516478	RALAND-BORG	3555 WEST ADDISON		IL RGA LUST
CHICAGO	1009098162	MACROYS SERVICE STA	5400 E ADDISON		EDR Hist Auto
CHICAGO	S115771294		2436 ADDISON STREET		IL SPILLS
CHICAGO	S115745226		4550 WEST ADDISON AVENUE		IL SPILLS
CHICAGO	S115499624	BILL'S AUTO REPAIR	7640 WEST ADDISON		IL RGA LUST
CHICAGO	S115520220	SUPERIOR AUTO WASH INC.	4550 WEST ADDISON		IL RGA LUST
CHICAGO	S115519565	SPRAGUE IRON WORKS	4400 WEST ADDISON		IL RGA LUST
CHICAGO	S115497900	AMOCO OIL CO. #15981	2800 WEST ADDISON		IL RGA LUST
CHICAGO	S115518584	SHELL OIL PRODUCTS US	3149 WEST ADDISON		IL RGA LUST
CHICAGO	S112357089		ADDISON CREEK AT 2 BLOCKS E WOLF RD		IL SPILLS
CHICAGO	1009096905	HANSEN WALTER	8233 ADDISON AV		EDR Hist Auto
CHICAGO	1009093923	LORENZEN BURMESTER	ADDISON SE COR LONG AV		EDR Hist Auto
CHICAGO	S115502114	CJ CUNNINGHAM CO.	4600 WEST ADDISON		IL RGA LUST
CHICAGO	S115510180	K.L. INDUSTRIES	3323 WEST ADDISON AVE.		IL RGA LUST
CHICAGO	S115506633	GEORGEKAS, GUS	7560 WEST ADDISON		IL RGA LUST
CHICAGO	S115507566	HARLEM & ADDISON TIRE & AUTO INC.	7200 WEST ADDISON		IL RGA LUST
CHICAGO	S115768443		3159 W. ADDISON		IL SPILLS
CHICAGO	S115727061		7200 W. ADDISON		IL SPILLS
CHICAGO	S115734197		5259 WEST ADDISON		IL SPILLS
CHICAGO	S116614531		400 W ADDISON ST		IL CHICAGO ENV
CHICAGO	S115514999	OREGON PARTNERS #10	5935 WEST ADDISON RD.		IL RGA LUST
CHICAGO	S115507711	HASTI CAR WASH CO. INC.	5900 WEST ADDISON		IL RGA LUST
CHICAGO	S115506896	GO-TANE SERVICE STATION	6519 WEST ADDISON		IL RGA LUST
CHICAGO	S115753180		5935 WEST ADDISON ROAD		IL SPILLS
CHICAGO	S115725779		7560 W. ADDISON		IL SPILLS
CHICAGO	S115773238		5200 WEST ADDISON		IL SPILLS
CHICAGO	S115735857		6001 W. ADDISON		IL SPILLS
CHICAGO	S115769540		5201 WEST ADDISON		IL SPILLS
CHICAGO	1009102748	ARDMORE GARAGE	5846 ADDISON AV		EDR Hist Auto
CHICAGO	S115508286	HOSPITAL LAUNDRY SERVICES	2500 WEST ADDISON		IL RGA LUST
CHICAGO	S115504417	E&J SERVICE	5359 WEST ADDISON		IL RGA LUST
CHICAGO	S116614479		4 W ADDISON ST		IL CHICAGO ENV

City	EDR ID	Site Name	Site Address	Zip	Database(s)
CHICAGO	1009198149	SUPREME WET WASH LAUNDRY CO	2816 21 ADDISON		EDR Hist Cleaner
CHICAGO	S115745308		6519 W. ADDISON AVE.		IL SPILLS
CHICAGO	S115737288		2800 W. ADDISON		IL SPILLS
CHICAGO	S115498915	AUTOSPRINT	5259 WEST ADDISON		IL RGA LUST
CHICAGO	S115497156	ADDISON & AUSTIN SHELL	6000 ADDISON		IL RGA LUST
CHICAGO	S111876008		4633 ADDISON AVE		IL SPILLS
CHICAGO	S115755531		1801 WEST ADDISON ROAD		IL SPILLS
CHICAGO	S115724345		6000 ADDISON		IL SPILLS
CHICAGO	S115732485		4440 W. ADDISON		IL SPILLS
CHICAGO	S115511645	LNS DIST. INC.	4440 WEST ADDISON		IL RGA LUST
CHICAGO	S115510683	KMART CORP.	3955 WEST ADDISON		IL RGA LUST
CHICAGO	S115498106	AMOCO OIL CO. #5918	6001 WEST ADDISON		IL RGA LUST
CHICAGO	S115724502		4633 ADDISON AVE.		IL SPILLS
CHICAGO	S118096561		4800 WEST ADDISON,		IL SPILLS
CHICAGO	1009216160	WING SAM	1810 ADDLSON		EDR Hist Cleaner
CHICAGO	89124407		ADJACENT TO 9300 S. SANGAMON		ERNS
CHICAGO	2014086507		AERO TERM NORTH		ERNS
CHICAGO	S115726399		US AF BASE		IL SPILLS
CHICAGO	1009215094	WONG CHARLES	1053 N AGLRLAD AV		EDR Hist Cleaner
CHICAGO	S115774837		2319 WEST AGUSTA BLVD		IL SPILLS
CHICAGO	S115754328		4541 WEST AGUSTA BLVD		IL SPILLS
CHICAGO	S115752616		5310 N AINSLIE ST		IL SPILLS
CHICAGO	S115736021		3206 W. AINSLIE		IL SPILLS
CHICAGO	S111877908		US AIR FORCE BASE		IL SPILLS
CHICAGO	2007428622	612 S AIR CARGO RD	612 S AIR CARGO RD		HMIRS
CHICAGO	2007431325	612 S AIR CARGO ROAD	612 S AIR CARGO ROAD		HMIRS
CHICAGO	2007440979	611 S AIR CARGO RD	611 S AIR CARGO RD		HMIRS
CHICAGO	95080291		611 AIR CARGO ROAD		HMIRS
CHICAGO	2007442087	611 S AIR CARGO ROAD	611 S AIR CARGO ROAD		HMIRS
CHICAGO	2005708111	612 S AIR CARGO RD	612 S AIR CARGO RD		HMIRS
CHICAGO	2007435396	611 S AIR CARGO RD	611 S AIR CARGO RD		HMIRS
CHICAGO	2008448683	612 S AIR CARGO RD	612 S AIR CARGO RD		HMIRS
CHICAGO	2008436314	611 S AIR CARGO RD	611 S AIR CARGO RD		HMIRS
CHICAGO	94382241		AIRCRAFT PARKING LOT NORTH END OF OHARE INT AIRPORT		ERNS
CHICAGO	S115520840	TRANS WORLD AIRLINES	AIRFREIGHT TWA, O'HARE		IL RGA LUST
CHICAGO	S115718730		AM AIRLINE BLDG 1, O'HARE		IL SPILLS
CHICAGO	S115771608		NORTHWEST AIRLINES HANGER 755- OHARE AIRPORT		IL SPILLS
CHICAGO	S112363614		AIRPORT MAIL FOR O'HARE AIRPORT		IL SPILLS
CHICAGO	S111888022		400 N ALBANY		IL SPILLS
CHICAGO	S115733648		ALBANY STREET & CHICAGO		IL SPILLS
CHICAGO	S111885146		ALBANY ST & CHICAGO AVE		IL SPILLS
CHICAGO	S115764465		3326 NORTH ALBANY		IL SPILLS
CHICAGO	S115502091	CITY HALL CARTHAGE	3610 SOUTH ALBANY		IL RGA LUST
CHICAGO	S115736524		400 N. ALBANY		IL SPILLS
CHICAGO	2007319807		ALBANY GRADE CROSSING ON THE BROWN LINE		ERNS
CHICAGO	S116612717		3300 S ALBANY AVE		IL CHICAGO ENV
CHICAGO	S115750701		3700 SOUTH ALBANY		IL SPILLS

City	EDR ID	Site Name	Site Address	Zip	Database(s)
CHICAGO	S116619919		7400 S ALBANY AVE		IL CHICAGO ENV
CHICAGO	S117887990		3100 S ALBANY AVE		IL CHICAGO ENV
CHICAGO	S115736695		400 N. ALBANY		IL SPILLS
CHICAGO	S115726708		3610 S. ALBANY		IL SPILLS
CHICAGO	S115765491		2417 NORTH ALBANY		IL SPILLS
CHICAGO	S112356391		ALDENS CYANIDE CHIP SITE		IL SPILLS
CHICAGO	S115504332	DUMBROWSKI, JOSEPH	744 WEST ALDINE		IL RGA LUST
CHICAGO	S115754147		744 WEST ALDINE		IL SPILLS
CHICAGO	S112357624		ALLEY BEHIND RESIDENCE		IL SPILLS
CHICAGO	99626121		ALLEY BEHIND RUETERS BAKERY/7175 WEST GRAND AVE		ERNS
CHICAGO	S115724082		ALLEY BEHIND 3737 ASHLAND		IL SPILLS
CHICAGO	S111881951		ALLEY BEHIND 2844 N MILWAUKEE AVE		IL SPILLS
CHICAGO	97417233		ALLEY NEAR HOLMAN AND 23RD STREET		ERNS
CHICAGO	S111879297		IN ALLEY BEHIND 9915 S TORRANCE AVE		IL SPILLS
CHICAGO	S112362720		ALLEY BEHIND 2852 W. 21ST ST.		IL SPILLS
CHICAGO	S112356757		ALLEY BEHIND 4415 S. WOLCOTT		IL SPILLS
CHICAGO	S112356298		ALLEY N OF BIRCHWOOD ST. W OF SHERIDANRD		IL SPILLS
CHICAGO	S112356300		ALLEY 116 SOUTHWESTERN AVE		IL SPILLS
CHICAGO	98419775		ALLEY AT 4920 NORTH KENMORE AVENUE		ERNS
CHICAGO	S115772666		ALLEY NORTH OF 1350 W GRAND AVE - 1400 W GRAND AVE		IL SPILLS
CHICAGO	90155144		ALLEY BEHIND 3737 N. ASHLAND		ERNS
CHICAGO	92296598		ALLEY ADJACENT TO 1669 FARWELL AVE		ERNS
CHICAGO	S112356255		ALLEY BETW WELLINGTON AND CLARK		IL SPILLS
CHICAGO	89118759		IN ALLEY BEHIND, 111 WEST WINONA		ERNS
CHICAGO	S115727795		ALLEY/9915 S. TORRANCE AV		IL SPILLS
CHICAGO	S111927201		ST ALOYSIUS PARISH, 1510 N CLAREMONT		IL SPILLS
CHICAGO	S115774280		ST ALOYSIUS PARRISH 1510 NORTH CLAREMONT		IL SPILLS
CHICAGO	S115497475	ALTGELD WRIGHTWOOD LTD. PARTNERSHIP	1300 WEST ALTGELD AVE.		IL RGA LUST
CHICAGO	S115760770		5940 WEST ALTGELD		IL SPILLS
CHICAGO	S115728140		1300 W. ALTGELD AVE.		IL SPILLS
CHICAGO	S111887832		ALWASTE COMPANY SOUTH COTTAGE GROVE		IL SPILLS
CHICAGO	S111896501		AMB @ O'HARE AIRPORT		IL SPILLS
CHICAGO	S115745011		AMB @ O'HARE AIRPORT		IL SPILLS
CHICAGO	S112356652		AMBER PLATING CO. W.DELMONT & TRIP AVE.		IL SPILLS
CHICAGO	S115501938	CHICAGO, CITY OF	AMC BLDG.		IL RGA LUST
CHICAGO	S111896466		AMC BUILDING O'HARE AIRPORT		IL SPILLS
CHICAGO	S115744976		AMC BUILDING/O'HARA AP		IL SPILLS
CHICAGO	S111909909		AMERICAN AIRLINES HANGER #2 OHARE AIRPORT		IL SPILLS
CHICAGO	S111909487		AMERICAN AIRLINES GATE G19 O'HARE AIRPORT		IL SPILLS
CHICAGO	92264268		AMERICAN AIRLINES FREIGHT TERMINAL		ERNS
CHICAGO	S115770568		AMERICAN AIRLINES FUEL CENTER AT O'HARE AIRPORT		IL SPILLS
CHICAGO	S111924903		AMERICAN AIRLINES HANGAR 1 BLDG 727		IL SPILLS
CHICAGO	S115770917		AMERICAN AIRLINES HANGER 1 BUILDING 727		IL SPILLS
CHICAGO	S115757366		AMERICAN AIRLINES HANGER #2 O'HARE AP		IL SPILLS
CHICAGO	S109700033		AMERICAN AIRLINES HANGER 1		IL SPILLS
CHICAGO	S115756961		AMERICAN AIRLINES GATE G19 AT O'HARE AIRPORT		IL SPILLS
CHICAGO	2013064606		AMEROPAN BELL TERMINAL		ERNS



City	EDR ID	Site Name	Site Address	Zip	Database(s)
CHICAGO	8718690		AMOCO STATION WEST PETERSON ST		ERNS
CHICAGO	S112353307		AMTRAK FACILITY		IL SPILLS
CHICAGO	S111926180		I-294 AND I-90		IL SPILLS
CHICAGO	S115762438		I-294 AND HALSTED AVE;		IL SPILLS
CHICAGO	S115748980		I55 AND PULASKI ROAD		IL SPILLS
CHICAGO	S115761123		I-294 AND CERMAC RD		IL SPILLS
CHICAGO	98466955		39 TH AND RACIN NEAR RAILROAD		ERNS
CHICAGO	1009206298	BECKER CLEANERS	2408 AND 3040 1/2 W 63D		EDR Hist Cleaner
CHICAGO	1009205879	BLACK WM E	1232 AND 1431 E 63D		EDR Hist Cleaner
CHICAGO	1009212474	MOY LEE	2412 AND 3642 RSVLT		EDR Hist Cleaner
CHICAGO	1009213605	MOY CHARLEY	24382 AND 2744 VAN B		EDR Hist Cleaner
CHICAGO	S112360211		I-94 AND 43RD SOUTHBOUND		IL SPILLS
CHICAGO	1009212971	2810 N CLARK	1249 AND 2039 VAN B		EDR Hist Cleaner
CHICAGO	1009213928	WEISS E CO	5052 AND 5011 LK PK AV		EDR Hist Cleaner
CHICAGO	93329071		71 ST AND PULASKI ST ADJACENT TO DOMINICKS		ERNS
CHICAGO	1009206315	BEST CLEANING CO	400 AND 846 E 43D		EDR Hist Cleaner
CHICAGO	99638599		I-94 AND 130TH STREET		ERNS
CHICAGO	1009205148	BASS WILBERT	3728 AND 5541 S STATE		EDR Hist Cleaner
CHICAGO	S112359530		I-55 AND CASS AVE. SOUTHBOUND		IL SPILLS
CHICAGO	1009213081	LEE HONG	3235 AND		EDR Hist Cleaner
CHICAGO	1009206329	SUNNYSIDE CLEANING DYEING CO	1016 AND 1968 SUNNYSIDE AV		EDR Hist Cleaner
CHICAGO	2000670407		AND COLUMBUS ST.		ERNS
CHICAGO	1009204767	ENGLEWOOD CLEANING SERVICE	6453 AND 7705 S HALSTD		EDR Hist Cleaner
CHICAGO	1009095965	SCHROEDERS SERVICE STA	4945 AND 5131 N WESTERN AV		EDR Hist Auto
CHICAGO	1009211191	HEINRICH JOHN	2016 AND 2239 ROSCOE		EDR Hist Cleaner
CHICAGO	873985		130 AND TORRANCE AVENUE JUST SOUTH OF SOUTH SHORE RAIL ROAD		ERNS
CHICAGO	S116761516		I-94 AND 67 ST.		IL SPILLS
CHICAGO	S112361042		I-94 AND HAMLIN AVENUE - IRVING PARK		IL SPILLS
CHICAGO	S111901394		I-294 AND I-55 @COUNTRY LINE RD EXIT		IL SPILLS
CHICAGO	S115744549		I55 AND HARLEM AVE.		IL SPILLS
CHICAGO	1009206339	THOMAS CLARENCE	337 AND 326 E 31ST		EDR Hist Cleaner
CHICAGO	1009114564	LAYMAN ROSCOE	92D AND SO CHGO AND 67TH AND JEFFREY AV		EDR Hist Auto
CHICAGO	1009212817	SAM CHARLEY	524 AND 1837 W 93D		EDR Hist Cleaner
CHICAGO	1009215087	SING LEE	3126 AND 3448 S HALTED		EDR Hist Cleaner
CHICAGO	S107739841	AMOCO OIL CO	106THST AND AVE 'O'		IL AIRS
CHICAGO	1009102372	SOVEREIGN GARAGE	5719 AND 6127 BROADWAY		EDR Hist Auto
CHICAGO	1009212833	SING CHARLEY	19 AND 1611 N GRAWFORD AV		EDR Hist Cleaner
CHICAGO	1009116083	MUCINSKI THEODORE	63D AND CICERO AV		EDR Hist Auto
CHICAGO	1009214518	MOY CHARLEY	4719 AND 6219 BWAY		EDR Hist Cleaner
CHICAGO	1009096899	HADZEMA JOHN	63D AND S CICERO		EDR Hist Auto
CHICAGO	1009122659	ADDPOR GARAGE	3518 AND 3540 SOUTH PORT		EDR Hist Auto
CHICAGO	2011972225		C AND M SUBDIVISION		ERNS
CHICAGO	S112363770		I-55 AND MARTIN LUTHER KING DR. W.BOUND ENTRANCE RAMP		IL SPILLS
CHICAGO	S111926310		I-294 AND I-88		IL SPILLS
CHICAGO	S115769598		4868 AND 4870 N. CLARK ST.		IL SPILLS
CHICAGO	S115763363		1463 AND 1465 W. HUBBARD		IL SPILLS

City	EDR ID	Site Name	Site Address	Zip	Database(s)
CHICAGO	1009213486	1910 CENIIAPORT AV	127 AND		EDR Hist Cleaner
CHICAGO	1009212362	2810 N CLARK	2968 AND 4306 LINE AV		EDR Hist Cleaner
CHICAGO	1009096740	SINCLAIR REFINING CO SALES DEPT	22D AND ROCKWELL		EDR Hist Auto
CHICAGO	1009105611	JURGENSEN HENRY T	2700 AND 2701 LEHMANN CT		EDR Hist Auto
CHICAGO	1009112856	BEVERLY FILLING STATION	103D AND CHARLES		EDR Hist Auto
CHICAGO	1009215174	YONG CHARLEY	5809 AND 7016 GLENWOOD AV		EDR Hist Cleaner
CHICAGO	89127613		130 ST AND TORENCE AVE		ERNS
CHICAGO	89119785		A AND B ARE 5 BLOCKS APART.		ERNS
CHICAGO	S117566723		I-94 AND 67 ST.,		IL SPILLS
CHICAGO	1009204860	BLACK WM E CO	1160 1232 AND 1411 E 63D		EDR Hist Cleaner
CHICAGO	1009211016	ARCHAMBAULT LOUIS J	2254 AND 8513 MAD		EDR Hist Cleaner
CHICAGO	S112355706		ANGELWOOD YARD		IL SPILLS
CHICAGO	1009215130	INDEPENDENT LINEN SUPPLY LAUNDRY CO	4108 ANRMITAGE AV		EDR Hist Cleaner
CHICAGO	S115512006	MAKKI MASJID CHURCH	3418 WEST ANSLIE ST.		IL RGA LUST
CHICAGO	S116620044		7500 S ANTHONY AVE		IL CHICAGO ENV
CHICAGO	S115730765		7740 S. ANTHONY		IL SPILLS
CHICAGO	2002598671		ANTHONY STREET	0	ERNS
CHICAGO	2013062554		AOS TERMINAL		ERNS
CHICAGO	S111887926		APEX DOCK		IL SPILLS
CHICAGO	S115736428		APEX DOCK		IL SPILLS
CHICAGO	93324425		APEX DOCK ON THE ILLINOIS RIVER		ERNS
CHICAGO	S115733273		APPROX. 1300 S. LAKE SHOR		IL SPILLS
CHICAGO	S111884771		APPROX. 1300 S LAKE SHORE DR, ACROSS STREET FROM SOLDIERS FI		IL SPILLS
CHICAGO	S116607260		1722 W ARCADE PL		IL CHICAGO ENV
CHICAGO	1009100952	KING WALTER C	1651 ARCADE PL		EDR Hist Auto
CHICAGO	1009103491	CALLAHAN WM J	1723 ARCADE PL		EDR Hist Auto
CHICAGO	1009211326	MCKEATING LAUNDRY CO	1644 ARCADE PL		EDR Hist Cleaner
CHICAGO	S111909973		ARCHER & LOCKWOOD		IL SPILLS
CHICAGO	S115753025		6600 WEST ARCHER		IL SPILLS
CHICAGO	S115725783		6824 W. ARCHER		IL SPILLS
CHICAGO	S115749462		3583 S. ARCHER		IL SPILLS
CHICAGO	S115735804		4400 S. ARCHER		IL SPILLS
CHICAGO	S115721108		ARCHER EAST OF OAKLEY		IL SPILLS
CHICAGO	S115771550		ARCHER AND CANAL		IL SPILLS
CHICAGO	S115719635		ARCHER & 35TH STREET		IL SPILLS
CHICAGO	S115770732		6751 W. ARCHER		IL SPILLS
CHICAGO	S115731228		4555 S. ARCHER		IL SPILLS
CHICAGO	S116608547		2045 W ARCHER AVE		IL CHICAGO ENV
CHICAGO	S115513462	MOBIL OIL CORP.	7142 ARCHER AVE.		IL RGA LUST
CHICAGO	S115521770	VACCARO, SALLY	6150 SOUTH ARCHER		IL RGA LUST
CHICAGO	1009205269	VALETOR PRESSING SERVICE	1036 ARCHER AV		EDR Hist Cleaner
CHICAGO	2004712427		ARCHER AVENUE & KOSTER AVENUE		ERNS
CHICAGO	S115722846		7142 WEST ARCHER		IL SPILLS
CHICAGO	S115761949		ARCHER & KOSTER AVE		IL SPILLS
CHICAGO	S116614012		3745 S ARCHER AVE		IL CHICAGO ENV
CHICAGO	S115513288	MOBIL OIL #05FNJ	7142 WEST ARCHER AVE.& HARLEM		IL RGA LUST

City	EDR ID	Site Name	Site Address	Zip	Database(s)
CHICAGO	S115748543		4546 S. ARCHER		IL SPILLS
CHICAGO	S116616988		5243 W ARCHER AVE		IL CHICAGO ENV
CHICAGO	S115523055	WOJCIK, STAN	5552 ARCHER		IL RGA LUST
CHICAGO	S115520956	TRIDENT FINANCIAL GROUP	ARCHER & CENTRAL		IL RGA LUST
CHICAGO	S115500438	BULK PETROLEUM	3269 SOUTH ARCHER		IL RGA LUST
CHICAGO	S115524078	SANTE FE RAILROAD	ARCHER & CERMAK ROADS - 210		IL RGA HWS
CHICAGO	S111877409		ARCHER & CENTRAL		IL SPILLS
CHICAGO	S111925457		ARCHER & CANAL		IL SPILLS
CHICAGO	S115740140		4537 SOUTH ARCHER		IL SPILLS
CHICAGO	S115748362		5552 ARCHER		IL SPILLS
CHICAGO	S115721152		ARCHER & AOCLY AVENUE		IL SPILLS
CHICAGO	S115734440		4710 S. ARCHER		IL SPILLS
CHICAGO	S115768524		3612 S. ARCHER		IL SPILLS
CHICAGO	S115742253		3402 SOUTH ARCHER		IL SPILLS
CHICAGO	S111905725		ARCHER & CICERO AVE		IL SPILLS
CHICAGO	S116618655		6366 W ARCHER AVE		IL CHICAGO ENV
CHICAGO	S116618385		6216 W ARCHER AVE		IL CHICAGO ENV
CHICAGO	S116609148		2200 W ARCHER AVE		IL CHICAGO ENV
CHICAGO	S116610001		2416 W ARCHER AVE		IL CHICAGO ENV
CHICAGO	S115517488	S & S AUTOMOTIVE CTR.	5600 WEST ARCHER AVE.		IL RGA LUST
CHICAGO	S115723251		7142 ARCHER AVENUE		IL SPILLS
CHICAGO	S115773258		4030 S. ARCHER		IL SPILLS
CHICAGO	S115770450		ARCHER AND CLARK STREETS		IL SPILLS
CHICAGO	S115766043		2274 SOUTH ARCHER AVENUE STREET		IL SPILLS
CHICAGO	S115764195		3269 S. ARCHER		IL SPILLS
CHICAGO	S112354612		ARCHER & SENOUR		IL SPILLS
CHICAGO	S116618377		6210 W ARCHER AVE		IL CHICAGO ENV
CHICAGO	S108046848		ARCHER & KOSTER AVE		IL SPILLS
CHICAGO	S115722808		2204 SOUTH ARCHER		IL SPILLS
CHICAGO	S115755838		6150 S. ARCHER		IL SPILLS
CHICAGO	S115754192		ARCHER & CICERO AVENUE		IL SPILLS
CHICAGO	S115764433		3430 S. ARCHER		IL SPILLS
CHICAGO	S115508097	HOTIS, PAUL	3430 SOUTH ARCHER		IL RGA LUST
CHICAGO	1009105613	KACHINSKY MARKONAS	3451 59 ARCHER		EDR Hist Auto
CHICAGO	S115757425		ARCHER & LOCKWOOD		IL SPILLS
CHICAGO	S115725900		ARCHER AND CENTRAL		IL SPILLS
CHICAGO	S115763590		3935 S. ARCHER		IL SPILLS
CHICAGO	S115524079	SANTE FE RAILROAD	ARCHER & CERMAK ROADS		IL RGA HWS
CHICAGO	S115499376	BELL PROPERTIES	3583 SOUTH ARCHER		IL RGA LUST
CHICAGO	S115498567	ARCO OIL CO.	3956 SOUTH ARCHER		IL RGA LUST
CHICAGO	S116619204		6845 S ARCHER AVE		IL CHICAGO ENV
CHICAGO	S116618437		6239 W ARCHER AVE		IL CHICAGO ENV
CHICAGO	S116616626		5060 W ARCHER AVE		IL CHICAGO ENV
CHICAGO	S115757968		3956 SOUTH ARCHER		IL SPILLS
CHICAGO	S115729249		5889 ARCHER AVE.		IL SPILLS
CHICAGO	S115497872	AMOCO OIL CO. #15934	5889 ARCHER AVE.		IL RGA LUST
CHICAGO	S115524077	SANTE FE RAILROAD	ARCHER & CERMAK ROADS - 2100 BLOCK S ARCHER		IL RGA HWS

City	EDR ID	Site Name	Site Address	Zip	Database(s)
CHICAGO	90010694		ARCHER AVE		HMIRS
CHICAGO	1009213617	LEE WAB	2924 ARCHER AV AND		EDR Hist Cleaner
CHICAGO	S112357406		AREA OF J & L STEEL - CALUMET HARBOR		IL SPILLS
CHICAGO	2002608327		AREA 2 GARAGE	0	ERNS
CHICAGO	96501842		2900 WEST ARGYLE FRANCISCO ST AT RIVER PARK		ERNS
CHICAGO	S115519915	STEVENS, MATTHEW	1250 WEST ARGYLE		IL RGA LUST
CHICAGO	1009213524	CHURAN HATTIE	10461/2 ARGYLE		EDR Hist Cleaner
CHICAGO	1009211673	KERR JAS A	1113 ARGYLE AV		EDR Hist Cleaner
CHICAGO	S115511504	LILLIAN F. COWHEY, ESTATE OF	5342 WEST ARGYLE		IL RGA LUST
CHICAGO	S115519233	SPANISH EPISCOPAL, ST. AUGUSTINE	1333 ARGYLE ST.		IL RGA LUST
CHICAGO	S115742741		1333 ARGYLE ST.		IL SPILLS
CHICAGO	S115764159		5342 WEST ARGYLE		IL SPILLS
CHICAGO	S115749380		4014 W. ARGYLE		IL SPILLS
CHICAGO	S116616114		4731 W ARLINGTON PL		IL CHICAGO ENV
CHICAGO	S116616412		4949 W ARLINGTON PL		IL CHICAGO ENV
CHICAGO	S115740726		1135 WEST ARMITAGE ROAD		IL SPILLS
CHICAGO	S115765471		1135 WEST ARMITAGE		IL SPILLS
CHICAGO	S116619154		6801 W ARMITAGE AVE		IL CHICAGO ENV
CHICAGO	S116617483		5544 W ARMITAGE AVE		IL CHICAGO ENV
CHICAGO	S115739128		1955 W. ARMITAGE		IL SPILLS
CHICAGO	S116619627		7180 W ARMITAGE AVE		IL CHICAGO ENV
CHICAGO	S116619201		6841 W ARMITAGE AVE		IL CHICAGO ENV
CHICAGO	S115500388	BUDGET RENT-A-CAR	1135 WEST ARMITAGE		IL RGA LUST
CHICAGO	S115732081		6803 ARMITAGE		IL SPILLS
CHICAGO	S115757598		4740 W. ARMITAGE		IL SPILLS
CHICAGO	S115741129		2052 WEST ARMITAGE		IL SPILLS
CHICAGO	S115764937		2844 WEST ARMITAGE		IL SPILLS
CHICAGO	S116619371		7001 W ARMITAGE AVE		IL CHICAGO ENV
CHICAGO	S116619156		6802 W ARMITAGE AVE		IL CHICAGO ENV
CHICAGO	S115762502		3725 W. ARMITAGE		IL SPILLS
CHICAGO	S115720960		605 WEST ARMITAGE		IL SPILLS
CHICAGO	S115733336		4447 W. ARMITAGE		IL SPILLS
CHICAGO	S115742787		3247 WEST ARMITAGE		IL SPILLS
CHICAGO	S116619628		7181 W ARMITAGE AVE		IL CHICAGO ENV
CHICAGO	S115759983		1768 W. ARMITAGE		IL SPILLS
CHICAGO	S115753213		1135 S. ARMITAGE		IL SPILLS
CHICAGO	S116619420		7025 W ARMITAGE AVE		IL CHICAGO ENV
CHICAGO	S115510296	KAZAROV, ALBERT	4740 WEST ARMITAGE		IL RGA LUST
CHICAGO	1009096321	FIDELITY OIL CO BR	2540 ARMITAGE AV		EDR Hist Auto
CHICAGO	S116619240		6909 W ARMITAGE AVE		IL CHICAGO ENV
CHICAGO	S115741904		2518 ARMITAGE AVENUE		IL SPILLS
CHICAGO	S115738860		3400 WEST ARMITAGE		IL SPILLS
CHICAGO	S115499997	BP PRODUCTS NORTH AMERICA, INC.	1768 WEST ARMITAGE		IL RGA LUST
CHICAGO	S115506897	GO-TANE SERVICE STATION	6803 ARMITAGE		IL RGA LUST
CHICAGO	S115513170	MILWAUKEE LAND DEVELOPMENT TRUST	3725 WEST ARMITAGE		IL RGA LUST
CHICAGO	S116619631		7187 W ARMITAGE AVE		IL CHICAGO ENV
CHICAGO	S116619629		7183 W ARMITAGE AVE		IL CHICAGO ENV

City	EDR ID	Site Name	Site Address	Zip	Database(s)
CHICAGO	S115740473		3920 W. ARMITAGE		IL SPILLS
CHICAGO	S115500386	BUDGET RENT-A-CAR CORP.	1135 ARMITAGE		IL RGA LUST
CHICAGO	S117322650		6843 W ARMITAGE AVE		IL CHICAGO ENV
CHICAGO	S115744136		2317 WEST ARMITAGE		IL SPILLS
CHICAGO	S115496807	2840 WEST ARMITAGE	2844 WEST ARMITAGE		IL RGA LUST
CHICAGO	1009102930	K W GARAGE BATTERY SERVICE	8271 ARMITAGE AV		EDR Hist Auto
CHICAGO	S116416198		3920 W. ARMITAGE,		IL SPILLS
CHICAGO	1009212947	LEE BOCK	4318 ARMLTAGE AV		EDR Hist Cleaner
CHICAGO	S111894278		3247 W ARMNITAGE		IL SPILLS
CHICAGO	S116614744		4064 N ARMOUR ST		IL CHICAGO ENV
CHICAGO	S115759687		2745 ARMSTRONG COURT, SUITE 218 (O'HARE AP)		IL SPILLS
CHICAGO	S115749904		5419 W. ARMSTRONG		IL SPILLS
CHICAGO	S115729151		5353 N. ARMSTRONG AVE.		IL SPILLS
CHICAGO	S115516300	PYRAMID NORTHERN MOULDING	5353 NORTH ARMSTRONG AVE.		IL RGA LUST
CHICAGO	S116604162		114 W ARMSTRONG AVE		IL CHICAGO ENV
CHICAGO	1009097965	CRAGIN FILLING STA	5021 W ARMTG AV		EDR Hist Auto
CHICAGO	1009096337	THOLE MONTGOMERY	2317 ARNITAGE AV		EDR Hist Auto
CHICAGO	1009215107	KLEAN WHITE WET WASH LAUNDRY	4724 ARNITAGE AV		EDR Hist Cleaner
CHICAGO	S115754751		5419 W. ARSTRONG AVE.		IL SPILLS
CHICAGO	S108045921		2525 S ARTEGIAN		IL SPILLS
CHICAGO	S115762534		2525 SOUTH ARTEGIAN		IL SPILLS
CHICAGO	S112352181		ARTEISIAN ADDISON		IL SPILLS
CHICAGO	S115775583		ARTEISIAN AND ADDISON		IL SPILLS
CHICAGO	S116620627		8300 S ARTESIAN AVE		IL CHICAGO ENV
CHICAGO	S115497567	AMERICAN DIGITAL	455 NORTH ARTESIAN STREET		IL RGA LUST
CHICAGO	S112355336		5232 SO. ARTESIAN - DIRT ALLEY		IL SPILLS
CHICAGO	S116616179		4800 S ARTESIAN AVE		IL CHICAGO ENV
CHICAGO	S115763080		455 N. ARTESIAN ST		IL SPILLS
CHICAGO	S116619319		7 N ARTESIAN AVE		IL CHICAGO ENV
CHICAGO	S115767691		1313 WEST ARTHINGTON		IL SPILLS
CHICAGO	S116610926		2700 W ARTHINGTON ST		IL CHICAGO ENV
CHICAGO	S116610839		2648 W ARTHINGTON ST		IL CHICAGO ENV
CHICAGO	S116610765		2632 W ARTHINGTON ST		IL CHICAGO ENV
CHICAGO	S116610634		2601 W ARTHINGTON ST		IL CHICAGO ENV
CHICAGO	S115501538	CHICAGO HOUSING AUTHORITY	1313 WEST ARTHINGTON		IL RGA LUST
CHICAGO	S116610861		2653 W ARTHINGTON ST		IL CHICAGO ENV
CHICAGO	S116610757		2630 W ARTHINGTON ST		IL CHICAGO ENV
CHICAGO	S116610657		2608 W ARTHINGTON ST		IL CHICAGO ENV
CHICAGO	S115719953		4600 WEST ARTHINGTON		IL SPILLS
CHICAGO	S116620437		815 W ARTHINGTON ST		IL CHICAGO ENV
CHICAGO	S115504381	DUROCHER ENTERPRISES	4825 ARTHINGTON		IL RGA LUST
CHICAGO	S115730304		4825 ARTHINGTON		IL SPILLS
CHICAGO	S116620460		816 W ARTHINGTON ST		IL CHICAGO ENV
CHICAGO	S116619616		717 W ARTHINGTON ST		IL CHICAGO ENV
CHICAGO	S115514088	NATIONAL POWER RODDING CORP.	2500 WEST ARTHINGTON		IL RGA LUST
CHICAGO	S116610721		2622 W ARTHINGTON ST		IL CHICAGO ENV
CHICAGO	S112359211		2744 W. ARTHINGTON - 900 S.		IL SPILLS

City	EDR ID	Site Name	Site Address	Zip	Database(s)
CHICAGO	S116610945		2702 W ARTHINGTON ST		IL CHICAGO ENV
CHICAGO	S116610996		2714 W ARTHINGTON ST		IL CHICAGO ENV
CHICAGO	S116610651		2607 W ARTHINGTON ST		IL CHICAGO ENV
CHICAGO	S115501431	CHERNAWSKY, SARAH	2954 WEST ARTHUR ST., APT. 507		IL RGA LUST
CHICAGO	S115501432	CHERNAWSKY, SARAH	2954 WEST ARTHUR ST.		IL RGA LUST
CHICAGO	S111891841		4324 S ARTISEN STREET		IL SPILLS
CHICAGO	S115740346		4324 S. ARTISEN STREET		IL SPILLS
CHICAGO	2012025194		ARTISIAN AND ADDISON ST		ERNS
CHICAGO	1009212867	INEEDA WET WASH LAUNDRY CO	3711 N ASHALANS D AV		EDR Hist Cleaner
CHICAGO	1009203790	BARON HARRIS	5449 S ASHAND AV		EDR Hist Cleaner
CHICAGO	S115729714		ASHLAND & LAWRENCE		IL SPILLS
CHICAGO	S115766517		2800 NORTH ASHLAND		IL SPILLS
CHICAGO	S115740176		3701 ASHLAND AVENUE		IL SPILLS
CHICAGO	S115734306		4008 S. ASHLAND		IL SPILLS
CHICAGO	S115771496		7627 ASHLAND AVE		IL SPILLS
CHICAGO	S115732905		5026 N. ASHLAND		IL SPILLS
CHICAGO	S115501747	CHICAGO WATER DEPT.	232 SOUTH ASHLAND		IL RGA LUST
CHICAGO	S115521839	VANCLEAVE, KIRK	4123 NORTH ASHLAND		IL RGA LUST
CHICAGO	S115519355	SPEEDWAY SUPERAMERICA SERVICE STATION #7010	3656 NORTH ASHLAND		IL RGA LUST
CHICAGO	S115518713	SHELL SERVICE STATION #136909	7101 SOUTH ASHLAND		IL RGA LUST
CHICAGO	S115506984	GOODYEAR TIRE & RUBBER	4810 SOUTH ASHLAND		IL RGA LUST
CHICAGO	S115506845	GLOBAL GAS FOR LESS	649 NORTH ASHLAND		IL RGA LUST
CHICAGO	S111888774		ASHLAND YARD		IL SPILLS
CHICAGO	S115737517		2800 SOUTH ASHLAND		IL SPILLS
CHICAGO	S115736550		6630 SOUTH ASHLAND		IL SPILLS
CHICAGO	S115735850		4810 ASHLAND		IL SPILLS
CHICAGO	S115720888		1201 SOUTH ASHLAND		IL SPILLS
CHICAGO	S115731008		3700 S. ASHLAND		IL SPILLS
CHICAGO	S115728483		9410 S. ASHLAND		IL SPILLS
CHICAGO	S115740035		7520 SOUTH ASHLAND		IL SPILLS
CHICAGO	S115738375		2352 SOUTH ASHLAND		IL SPILLS
CHICAGO	S115738002		4123 N. ASHLAND		IL SPILLS
CHICAGO	S115750408		2020 NORTH ASHLAND		IL SPILLS
CHICAGO	S115750050		3535 S. ASHLAND		IL SPILLS
CHICAGO	S115761144		348 ASHLAND AVENUE		IL SPILLS
CHICAGO	S115759344		133 SOUTH ASHLAND		IL SPILLS
CHICAGO	S115757645		2100 S. ASHLAND		IL SPILLS
CHICAGO	S115766350		4224 ASHLAND AVENUE		IL SPILLS
CHICAGO	S115766310		ASHLAND AVE. YARD-4024 ASHLAND AVE.		IL SPILLS
CHICAGO	S115766254		2730 N ASHLAND		IL SPILLS
CHICAGO	S115764414		4107 ASHLAND AVE		IL SPILLS
CHICAGO	S115512812	METHODIST HOSPITAL OF CHICAGO	5026 NORTH ASHLAND		IL RGA LUST
CHICAGO	S115501748	CHICAGO WATER DEPT.	2352 SOUTH ASHLAND		IL RGA LUST
CHICAGO	S115511780	LS GENERAL CONSTRUCTION, INC.	7702 SOUTH ASHLAND		IL RGA LUST
CHICAGO	S115521875	VANS GAS FOR LESS	649 NORTH ASHLAND		IL RGA LUST
CHICAGO	S115500431	BULK PETROLEUM CORP.	8649 SOUTH ASHLAND		IL RGA LUST

City	EDR ID	Site Name	Site Address	Zip	Database(s)
CHICAGO	S115521284	U.S. POSTAL SERVICE, AUBURN PARK	8345 SOUTH ASHLAND		IL RGA LUST
CHICAGO	S115498025	AMOCO OIL CO. #5079	ASHLAND & LAWRENCE		IL RGA LUST
CHICAGO	S115507757	HDY INC.	2020 NORTH ASHLAND		IL RGA LUST
CHICAGO	S115516815	RICKARD CIRCULAR FOLDING CO.	325 NORTH ASHLAND		IL RGA LUST
CHICAGO	2004733058		ASHLAND AVENUE		ERNS
CHICAGO	90151129		ASHLAND AVE YARD		ERNS
CHICAGO	S111880683		7059 ASHLAND ST		IL SPILLS
CHICAGO	S115501746	CHICAGO WATER DEPARTMENT	2352 SOUTH ASHLAND		IL RGA LUST
CHICAGO	S115501200	CENTRAL STATES JOINT BOARD	625 NORTH ASHLAND		IL RGA LUST
CHICAGO	S115498702	ASHLAND MARKET PLACE	3000 SOUTH ASHLAND		IL RGA LUST
CHICAGO	S111879066		ASHLAND & 22ND ST		IL SPILLS
CHICAGO	S112353483		4000 S ASHLAND BEHIND A GAS STATION		IL SPILLS
CHICAGO	S115496931	86 ASHLAND LLC	8600-8642 SOUTH ASHLAND		IL RGA LUST
CHICAGO	S115496884	649 NORTH ASHLAND GAS & MINI MART	649 NORTH ASHLAND		IL RGA LUST
CHICAGO	S115728641		2459 N. ASHLAND		IL SPILLS
CHICAGO	S115753498		415 NORTH ASHLAND		IL SPILLS
CHICAGO	S115752296		5257 SOUTH ASHLAND		IL SPILLS
CHICAGO	S115725661		7531 S. ASHLAND		IL SPILLS
CHICAGO	S115774733		4024 ASHLAND AVE.		IL SPILLS
CHICAGO	S115761720		8640 SOUTH ASHLAND		IL SPILLS
CHICAGO	S115761509		7059 S. ASHLAND		IL SPILLS
CHICAGO	S115518593	SHELL OIL PRODUCTS US	3552 NORTH ASHLAND		IL RGA LUST
CHICAGO	91060668		SOUTH ASHLAND AVE		HMIRS
CHICAGO	1009198756	KEE TOM	158 N ASHLAND BLVD		EDR Hist Cleaner
CHICAGO	1009210381	MORGENSEN BERT	1129 S ASHLAND BL		EDR Hist Cleaner
CHICAGO	S115522883	WILLIAM WRIGLEY JR. CO.	3535 SOUTH ASHLAND		IL RGA LUST
CHICAGO	S115514641	NORTHWESTERN SERVICE	1000 NORTH ASHLAND		IL RGA LUST
CHICAGO	S115503946	DESMOND KONADU	9131 SOUTH ASHLAND		IL RGA LUST
CHICAGO	S115518657	SHELL OIL PRODUCTS US	7101 SOUTH ASHLAND		IL RGA LUST
CHICAGO	S115497360	ALDI, INC.	7627 ASHLAND AVENUE		IL RGA LUST
CHICAGO	S115518385	SHELL OIL CO.	7101 SOUTH ASHLAND		IL RGA LUST
CHICAGO	S115511036	LAIDLAW TRANSIT, INC.	3901 ASHLAND		IL RGA LUST
CHICAGO	S115509206	IMPERIAL JAPANING CO.	415 NORTH ASHLAND		IL RGA LUST
CHICAGO	S115754461		ASHLAND AVE		IL SPILLS
CHICAGO	S115753924		325 N ASHLAND		IL SPILLS
CHICAGO	S115727564		ASHLAND AND 22ND. ST.		IL SPILLS
CHICAGO	S115776523		1501 SOUTH ASHLAND		IL SPILLS
CHICAGO	S115761994		7702 S. ASHLAND		IL SPILLS
CHICAGO	S115747982		6837 SOUTH ASHLAND		IL SPILLS
CHICAGO	S115729181		7059 ASHLAND ST.		IL SPILLS
CHICAGO	96517432		ASHLAND AVE MILEPOST UNKNOWN		ERNS
CHICAGO	S115521810	VALSPAR	2841 SOUTH ASHLAND		IL RGA LUST
CHICAGO	S115523149	WORLD EQUITIES	2020 NORTH ASHLAND		IL RGA LUST
CHICAGO	S111881216		ASHLAND & LAWRENCE		IL SPILLS
CHICAGO	S116608807		2118 S ASHLAND AVE		IL CHICAGO ENV
CHICAGO	S115514631	NORTHWEST SERVICE	1000 NORTH ASHLAND		IL RGA LUST
CHICAGO	S115763187		4500 SOUTH ASHLAND		IL SPILLS

City	EDR ID	Site Name	Site Address	Zip	Database(s)
CHICAGO	S115761554		7101 S. ASHLAND		IL SPILLS
CHICAGO	S115722260		62045 ASHLAND AVENUE		IL SPILLS
CHICAGO	S115731236		649 N. ASHLAND		IL SPILLS
CHICAGO	S115730248		3901 ASHLAND		IL SPILLS
CHICAGO	S115751990		5900 SOUTH ASHLAND		IL SPILLS
CHICAGO	S115751960		649 N. ASHLAND		IL SPILLS
CHICAGO	S115518576	SHELL OIL PRODUCTS US	2801 NORTH ASHLAND		IL RGA LUST
CHICAGO	S115509723	JEWEL FOODS	9410 SOUTH ASHLAND		IL RGA LUST
CHICAGO	S115497869	AMOCO OIL CO. #15872	5257 SOUTH ASHLAND		IL RGA LUST
CHICAGO	S115497177	ADJUSTABLE CLAMP COMPANY	401-415 NORTH ASHLAND		IL RGA LUST
CHICAGO	S115503176	COVERALL LAUNDRY	3715 ASHLAND AVE.		IL RGA LUST
CHICAGO	S115503168	COURTESY SERVICES	8510 SOUTH ASHLAND		IL RGA LUST
CHICAGO	S115499944	BP AMOCO OIL CO.	5257 SOUTH ASHLAND		IL RGA LUST
CHICAGO	1009096094	RED ARROW SERVICE STA N	ASHLAND COR EMERSON AV		EDR Hist Auto
CHICAGO	2005604687		ASHLAND AVE		ERNS
CHICAGO	2014085405		ASHLAND INTERLOCKING		ERNS
CHICAGO	S111905995		ASHLAND AVE		IL SPILLS
CHICAGO	S115769539		3552 NORTH ASHLAND		IL SPILLS
CHICAGO	S117889923		5500 N ASHLAND AVE		IL CHICAGO ENV
CHICAGO	S115763450		8510 S. ASHLAND		IL SPILLS
CHICAGO	S115735706		6501 N. ASHLAND		IL SPILLS
CHICAGO	S115719967		3901 SOUTH ASHLAND		IL SPILLS
CHICAGO	S115745184		7531 ASHLAND AVENUE		IL SPILLS
CHICAGO	S115744218		6630 S. ASHLAND		IL SPILLS
CHICAGO	S115727481		100 S. ASHLAND		IL SPILLS
CHICAGO	S115726722		3715 ASHLAND AVE.		IL SPILLS
CHICAGO	S115724953		2545 N. ASHLAND		IL SPILLS
CHICAGO	S115765135		ASHLAND AND WEBSTER		IL SPILLS
CHICAGO	S115737680		7101 SOUTH ASHLAND		IL SPILLS
CHICAGO	S115497813	AMOCO OIL CO. #15520	11859 SOUTH ASHLAND		IL RGA LUST
CHICAGO	S115517577	SALVATION ARMY	133 SOUTH ASHLAND		IL RGA LUST
CHICAGO	S115515824	PILSEN AUTO REPAIR	2100 SOUTH ASHLAND		IL RGA LUST
CHICAGO	2014089390		ASHLAND AND ROOSEVELT ST		ERNS
CHICAGO	1009095977	POOLE HARRISON S	ASHLAND AV NW COR 61ST		EDR Hist Auto
CHICAGO	2014088587		4201 SOUTH ASHLAND		ERNS
CHICAGO	S116604697		1231 S ASHLAND		IL CHICAGO ENV
CHICAGO	S115743972		3332-34 NORTH ASHLAND		IL SPILLS
CHICAGO	S115768407		ASHLAND AVENUE YARD		IL SPILLS
CHICAGO	S115741294		1000 NORTH ASHLAND		IL SPILLS
CHICAGO	S115751098		3931 N. ASHLAND		IL SPILLS
CHICAGO	S115774907		1430 S. ASHLAND		IL SPILLS
CHICAGO	S115760526		4016 SOUTH ASHLAND		IL SPILLS
CHICAGO	S115747453		625 NORTH ASHLAND		IL SPILLS
CHICAGO	S115746319		3656 NORTH ASHLAND		IL SPILLS
CHICAGO	S115730525		5343 S. ASHLAND		IL SPILLS
CHICAGO	S115501519	CHICAGO FIRE BRICK CO.	7531 SOUTH ASHLAND		IL RGA LUST
CHICAGO	S115501518	CHICAGO FIRE BRICK CO.	7531 ASHLAND AVE.		IL RGA LUST



City	EDR ID	Site Name	Site Address	Zip	Database(s)
CHICAGO	S115511169	LAKESIDE BANK	2800 NORTH ASHLAND		IL RGA LUST
CHICAGO	S115510865	KRANZTEN STUDIO INC.	100 SOUTH ASHLAND		IL RGA LUST
CHICAGO	S115498328	AMOCO OIL CO.	8701 SOUTH ASHLAND		IL RGA LUST
CHICAGO	S115498010	AMOCO OIL CO. #24046	7059 ASHLAND AVE.		IL RGA LUST
CHICAGO	S115514661	NOVAK CONSTRUCTION	1430 SOUTH ASHLAND		IL RGA LUST
CHICAGO	S115514607	NORTHSTAR FINANCE INC.	3332-3334 NORTH ASHLAND		IL RGA LUST
CHICAGO	S115514220	NETZEL AUTO REPAIR	2522 NORTH ASHLAND		IL RGA LUST
CHICAGO	S115503634	DAVE'S UNION 76	3700 SOUTH ASHLAND		IL RGA LUST
CHICAGO	1009210618	SLOVSKY ALEX	19 N ASHLAND BL		EDR Hist Cleaner
CHICAGO	2012003708		ASHLAND YARD		ERNS
CHICAGO	S116618432		6237 N ASHLAND AVE		IL CHICAGO ENV
CHICAGO	S111922702		ASHLAND AVE YARD		IL SPILLS
CHICAGO	S116611446		2901 S ASHLAND		IL CHICAGO ENV
CHICAGO	S115736100		5257 S. ASHLAND		IL SPILLS
CHICAGO	S115723125		8649 SOUTH ASHLAND		IL SPILLS
CHICAGO	S115748760		2522 N. ASHLAND		IL SPILLS
CHICAGO	S115721998		2841 SOUTH ASHLAND		IL SPILLS
CHICAGO	S115759842		9131 SOUTH ASHLAND		IL SPILLS
CHICAGO	S115768115		7601 S ASHLAND		IL SPILLS
CHICAGO	S115727930		8345 S. ASHLAND		IL SPILLS
CHICAGO	S115726990		3434 NORTH ASHLAND		IL SPILLS
CHICAGO	S115766364		401-415 N ASHLAND		IL SPILLS
CHICAGO	S115738905		3130 S. ASHLAND		IL SPILLS
CHICAGO	S115737458		7225 SOUTH ASHLAND		IL SPILLS
CHICAGO	S115737277		ASHLAND YARD		IL SPILLS
CHICAGO	S115737123		11859 ASHLAND		IL SPILLS
CHICAGO	S115497514	AMALGAMATED TRUST #5361	3130 SOUTH ASHLAND		IL RGA LUST
CHICAGO	S115513609	MONTEVERDE, JOHN	5343 SOUTH ASHLAND		IL RGA LUST
CHICAGO	S115522852	WILLETT NATIONAL LEASING	3901 SOUTH ASHLAND		IL RGA LUST
CHICAGO	95100413		ASHLAND		HMIRS
CHICAGO	S111924323		ASIG MT. PROSPECT ROAD (ENTRANCE NW HANGAR AREA)		IL SPILLS
CHICAGO	S115770225		ASIG MT PROSPECT RD ENTRANCE NW HANGER AREA		IL SPILLS
CHICAGO	1009207047	SUPERIOR CLEANING RUG WKS	3459 N ASLAND AV		EDR Hist Cleaner
CHICAGO	1009122158	MILLER EDWARD	6829 S ASLAND AV		EDR Hist Auto
CHICAGO	1009209966	NIASGRA WET WASH LAUNDRY	5841 S ASLAND AV		EDR Hist Cleaner
CHICAGO	92253228		ASPHALT RECOVERY SYSTEMS 4835 SOUTH MORGAN		ERNS
CHICAGO	S112360600		I-94 AT 95TH STREET		IL SPILLS
CHICAGO	S108669662		I-90 AT 73RD ST WB EXIT RAMP		IL SPILLS
CHICAGO	S111902895		I-94 AT 76TH ST EXIT		IL SPILLS
CHICAGO	S116415995		I-90/94 AT 43RD ST. EXIT,CHICAGO		IL SPILLS
CHICAGO	S111908406		I-90 AT WILSON AVE		IL SPILLS
CHICAGO	S112353513		I-294 AT THE O'HARE OASIS NORTHBOUND LAN		IL SPILLS
CHICAGO	S111885657		I-55 AT 35TH ST EXIT		IL SPILLS
CHICAGO	S112352511		I-94 AT 87 TO 57 AND HALSTED		IL SPILLS
CHICAGO	S111899135		I-90-94 AT 410 AVENUE		IL SPILLS
CHICAGO	S112354619		I-94 AT 18TH ST		IL SPILLS
CHICAGO	S115751363		I-94 AT 76TH ST. EXIT		IL SPILLS

City	EDR ID	Site Name	Site Address	Zip	Database(s)
CHICAGO	S115736051		1-55 NB AT DAMEN		IL SPILLS
CHICAGO	S115732799		I-55 AT I-294 RH LANE		IL SPILLS
CHICAGO	S115734159		I-55 AT 35TH. ST. EXIT		IL SPILLS
CHICAGO	S115771699		I55 AT PULASKI RD. RAMP		IL SPILLS
CHICAGO	2008900532		I-57 AT 99TH & HALSTEAD EXIT		ERNS
CHICAGO	S111349598		I-94 AT EXIT 71		IL SPILLS
CHICAGO	S111913846		I-190 AT MANNHEIM RD		IL SPILLS
CHICAGO	S115755930		I-90 AT WILSON AVE.		IL SPILLS
CHICAGO	2009900532		I-57 AT 99TH & HALSTEAD EXIT		ERNS
CHICAGO	S112357052		I-94 AT 87TH ST. RAMP		IL SPILLS
CHICAGO	S111884297		I-55 AT I-294 RIGHT HAND LANE		IL SPILLS
CHICAGO	94393029		M-5 AT ACCESS RD AT OHARE AIRPORT BETWEEN TERMINAL 3 AND INT		ERNS
CHICAGO	S112355222		AUBURN INCINERATOR		IL SPILLS
CHICAGO	1009105568	MARTINTUS JOS	3315 AUBURN		EDR Hist Auto
CHICAGO	S112356180		AUBURN INCINERATOR-STONY ISLAND & TORREN		IL SPILLS
CHICAGO	S115742942		2363 WEST AUGDEN AVE.		IL SPILLS
CHICAGO	S111888908		4501 W AUGUST BLVD		IL SPILLS
CHICAGO	S115717528		1260 WEST AUGUSTA		IL SPILLS
CHICAGO	S115743190		1700 WEST AUGUSTA		IL SPILLS
CHICAGO	S115765410		1949 W AUGUSTA		IL SPILLS
CHICAGO	S115734408		2405 W. AUGUSTA		IL SPILLS
CHICAGO	S117724699		1401 WEST AUGUSTA BLVRD		IL SPILLS
CHICAGO	S115498822	AUGUSTA & PAULINA SERVICE STATION	1700 WEST AUGUSTA		IL RGA LUST
CHICAGO	S115498108	AMOCO OIL CO. #5926	2405 WEST AUGUSTA		IL RGA LUST
CHICAGO	S116604991		1300 N AUSTIN AVE		IL CHICAGO ENV
CHICAGO	S115523336	ZENITH RADIO CORP.	1900 NORTH AUSTIN		IL RGA LUST
CHICAGO	S116615700		447 N AUSTIN AVE		IL CHICAGO ENV
CHICAGO	S116605983		1441 N AUSTIN AVE		IL CHICAGO ENV
CHICAGO	S115519735	ST. SYMPHOROSA CHURCH	6119 SOUTH AUSTIN		IL RGA LUST
CHICAGO	S115725737		4801 S. AUSTIN		IL SPILLS
CHICAGO	S115724399		1900 N. AUSTIN		IL SPILLS
CHICAGO	S116619004		659 N AUSTIN AVE		IL CHICAGO ENV
CHICAGO	S115522520	WELLINGTON PARK UNITED METHODIST CHURCH	3020 NORTH AUSTIN		IL RGA LUST
CHICAGO	S115765300		6119 S AUSTIN		IL SPILLS
CHICAGO	S116607080		17 N AUSTIN AVE		IL CHICAGO ENV
CHICAGO	S116608311		201 N AUSTIN AVE		IL CHICAGO ENV
CHICAGO	S116604959		129 N AUSTIN AVE		IL CHICAGO ENV
CHICAGO	S115747438		3020 NORTH AUSTIN		IL SPILLS
CHICAGO	S116615714		449 N AUSTIN AVE		IL CHICAGO ENV
CHICAGO	S115746328		4801 SOUTH AUSTIN		IL SPILLS
CHICAGO	S116620799		847 N AUSTIN AVE		IL CHICAGO ENV
CHICAGO	S116616880		520 S AUSTIN		IL CHICAGO ENV
CHICAGO	S116620023		749 N AUSTIN AVE		IL CHICAGO ENV
CHICAGO	S116612586		325 N AUSTIN AVE		IL CHICAGO ENV
CHICAGO	S116604834		1249 N AUSTIN AVE		IL CHICAGO ENV
CHICAGO	90080832		SOUTH AUSTIN		HMIRS

City	EDR ID	Site Name	Site Address	Zip	Database(s)
CHICAGO	S115744918		AUTO SHOP/O'HARA INT AP		IL SPILLS
CHICAGO	1009206276	NORWOOD PARK CLEANERS DYERS	6143 NORTHWEST AV		EDR Hist Cleaner
CHICAGO	1009201236	ROSENBERG OSCAR	7909 MD AV		EDR Hist Cleaner
CHICAGO	1009118001	LARSON ERNEST	3807 NORTH AV		EDR Hist Auto
CHICAGO	1009210934	CHICAGO RUG CARPET CLEANERS	8847 NORTH AV		EDR Hist Cleaner
CHICAGO	S115517965	SCREW MACHINE ENGINEERING CO.	6425 NORTH AVANDALE AVE.		IL RGA LUST
CHICAGO	S115724448		11610 AVE O		IL SPILLS
CHICAGO	S115777015		NORTH AVE YARD, 1400 N. ELSTON		IL SPILLS
CHICAGO	S109167113		1425 SW AVE		IL SPILLS
CHICAGO	S116415560		NORTH AVE YARD,1400 N. ELSTON,CHICAGO		IL SPILLS
CHICAGO	S111889367		6060 NORTHWEST AVE		IL SPILLS
CHICAGO	2013036729		4933 SW AVE BLVD		ERNS
CHICAGO	89108912		NORTH AVE AND LASALLE ST		ERNS
CHICAGO	S115749643		AVE O & 116TH ST		IL SPILLS
CHICAGO	S113272560	SOUTH CHICAGO PROP MGT CO LLC	11610 S AVE O-B	60617	IL BOL
CHICAGO	S111897832		NORTH AVE		IL SPILLS
CHICAGO	S111909940		1425 SOUTHWEST AVE		IL SPILLS
CHICAGO	S111889368		6131 NORTHWEST AVE		IL SPILLS
CHICAGO	S115757395		1425 SOUTHWEST AVE		IL SPILLS
CHICAGO	S111905664		10558 AVE NORTH		IL SPILLS
CHICAGO	S111907771		732-736 SOUTHWEST AVE		IL SPILLS
CHICAGO	S112353094		N. AVE TO 9TH ST		IL SPILLS
CHICAGO	S115725226		11610 S. AVE.		IL SPILLS, IL CHICAGO ENV
CHICAGO	S115521170	U.S. ARMY CORPS OF ENGINEERS	12949 AVE. O		IL RGA LUST
CHICAGO	S112354979		13240 AVE. F		IL SPILLS
CHICAGO	S116761484		1425 SW AVE. / GLOBAL 1 RAILYARD		IL SPILLS
CHICAGO	S115769215		1425 SW AVE.		IL SPILLS
CHICAGO	S115501914	CHICAGO, CITY OF	5600 NORTH AVE.		IL RGA LUST
CHICAGO	S115523283	Z FRANK CHEVY	6131 NORTHWEST AVE.		IL RGA LUST
CHICAGO	S115523281	Z FRANK CHEVY	6060 NORTHWEST AVE.		IL RGA LUST
CHICAGO	91217612		AVE. O & 111TH STREET		ERNS
CHICAGO	S115496860	5000 EAST END AVE. BLDG. CORP.	5000 SOUTH AVE.		IL RGA LUST
CHICAGO	S112363179		NORTH AVE. AND LASALLE ST.		IL SPILLS
CHICAGO	S117566686		1425 SW AVE./GLOBAL 1 RAILYARD,		IL SPILLS
CHICAGO	2005616197		6547 N AVENDALE		ERNS
CHICAGO	S115756586		5600 NORTH AVENEUE		IL SPILLS
CHICAGO	S112357629		NORTH AVENU & THROOP AVE 1232 W. NORTH A		IL SPILLS
CHICAGO	S118149993		10942 S AVENUE		IL CHICAGO ENV
CHICAGO	S117886373		13501 S AVENUE O AVE		IL CHICAGO ENV
CHICAGO	S117886366		13499 S AVENUE K AVE		IL CHICAGO ENV
CHICAGO	S117886326		13300 S AVENUE F AVE		IL CHICAGO ENV
CHICAGO	S117885942		10731 S AVENUE H AVE		IL CHICAGO ENV
CHICAGO	S115746343		NORTH AVENUE		IL SPILLS
CHICAGO	S116621613		9861 S AVENUE L AVE		IL CHICAGO ENV
CHICAGO	S116621608		9834 S AVENUE J AVE		IL CHICAGO ENV
CHICAGO	S116621574		9611 S AVENUE M AVE		IL CHICAGO ENV
CHICAGO	S116605374		13428 S AVENUE N AVE		IL CHICAGO ENV

City	EDR ID	Site Name	Site Address	Zip	Database(s)
CHICAGO	S116605011		13000 S AVENUE N AVE		IL CHICAGO ENV
CHICAGO	S116604443		12005 S AVENUE O AVE		IL CHICAGO ENV
CHICAGO	S116604396		11929 S AVENUE O AVE		IL CHICAGO ENV
CHICAGO	S116604377		11835 S AVENUE		IL CHICAGO ENV
CHICAGO	S116604373		11800 S AVENUE O AVE		IL CHICAGO ENV
CHICAGO	S116604352		11659 S AVENUE H AVE		IL CHICAGO ENV
CHICAGO	S116604299		11558 S AVENUE N AVE		IL CHICAGO ENV
CHICAGO	S116604105		11320 S AVENUE L AVE		IL CHICAGO ENV
CHICAGO	S116604057		11259 S AVENUE L AVE		IL CHICAGO ENV
CHICAGO	S116604056		11254 S AVENUE H AVE		IL CHICAGO ENV
CHICAGO	S116604033		11221 S AVENUE O AVE		IL CHICAGO ENV
CHICAGO	S116604010		11200 S AVENUE G AVE		IL CHICAGO ENV
CHICAGO	S116603759		10825 S AVENUE J AVE		IL CHICAGO ENV
CHICAGO	S116603733		10746 S AVENUE B AVE		IL CHICAGO ENV
CHICAGO	S116603719		10700 S AVENUE N AVE		IL CHICAGO ENV
CHICAGO	S116603693		10634 S AVENUE G AVE		IL CHICAGO ENV
CHICAGO	S116603676		10600 S AVENUE O AVE		IL CHICAGO ENV
CHICAGO	S116603520		10409 S AVENUE N AVE		IL CHICAGO ENV
CHICAGO	S116603384		10247 S AVENUE O AVE		IL CHICAGO ENV
CHICAGO	S116603366		10227 S AVENUE		IL CHICAGO ENV
CHICAGO	S116603346		10201 S AVENUE		IL CHICAGO ENV
CHICAGO	S116603224		10059 S AVENUE N AVE		IL CHICAGO ENV
CHICAGO	S116603189		10004 S AVENUE M AVE		IL CHICAGO ENV
CHICAGO	S111908413		13600 S AVENUE N		IL SPILLS, IL CHICAGO ENV
CHICAGO	S117886401		13600 S AVENUE M AVE		IL CHICAGO ENV
CHICAGO	S117886059		11400 S AVENUE O AVE		IL CHICAGO ENV
CHICAGO	S117885927		10601 S AVENUE L AVE		IL CHICAGO ENV
CHICAGO	S116604926		12650 S AVENUE		IL CHICAGO ENV
CHICAGO	S116604602		12201 S AVENUE O AVE		IL CHICAGO ENV
CHICAGO	S116604444		12009 S AVENUE O AVE		IL CHICAGO ENV
CHICAGO	S116604391		11901 S AVENUE O AVE		IL CHICAGO ENV
CHICAGO	S116604282		11532 S AVENUE J AVE		IL CHICAGO ENV
CHICAGO	S116604275		11524 S AVENUE H AVE		IL CHICAGO ENV
CHICAGO	S116604012		11200 S AVENUE O AVE		IL CHICAGO ENV
CHICAGO	S116603940		11142 S AVENUE D AVE		IL CHICAGO ENV
CHICAGO	S116603773		10905 S AVENUE O AVE		IL CHICAGO ENV
CHICAGO	S116603697		10643 S AVENUE O AVE		IL CHICAGO ENV
CHICAGO	S116603679		10601 S AVENUE		IL CHICAGO ENV
CHICAGO	S116603624		10532 S AVENUE B AVE		IL CHICAGO ENV
CHICAGO	S116603607		10511 S AVENUE H AVE		IL CHICAGO ENV
CHICAGO	S116603598		10505 S AVENUE M AVE		IL CHICAGO ENV
CHICAGO	S116603392		10252 S AVENUE N AVE		IL CHICAGO ENV
CHICAGO	S116603356		10218 S AVENUE		IL CHICAGO ENV
CHICAGO	S116603228		10062 S AVENUE M AVE		IL CHICAGO ENV
CHICAGO	S116621622		9947 S AVENUE N AVE		IL CHICAGO ENV
CHICAGO	S116621600		9754 S AVENUE L AVE		IL CHICAGO ENV
CHICAGO	S116621542		9542 S AVENUE L AVE		IL CHICAGO ENV

City	EDR ID	Site Name	Site Address	Zip	Database(s)
CHICAGO	S116620945		8900 S AVENUE		IL CHICAGO ENV
CHICAGO	S116605527		13608 S AVENUE		IL CHICAGO ENV
CHICAGO	S116605461		13524 S AVENUE M AVE		IL CHICAGO ENV
CHICAGO	S116605460		13520 S AVENUE L AVE		IL CHICAGO ENV
CHICAGO	S116605373		13426 S AVENUE N AVE		IL CHICAGO ENV
CHICAGO	S117885959		10913 S AVENUE M AVE		IL CHICAGO ENV
CHICAGO	S117885932		10648 S AVENUE C AVE		IL CHICAGO ENV
CHICAGO	S117885928		10610 S AVENUE O AVE		IL CHICAGO ENV
CHICAGO	S117885917		10550 S AVENUE B AVE		IL CHICAGO ENV
CHICAGO	S117891083		9721 S AVENUE L AVE		IL CHICAGO ENV
CHICAGO	S117886292		13200 S AVENUE K AVE		IL CHICAGO ENV
CHICAGO	S111901173		AVENUE O & 116TH ST		IL SPILLS
CHICAGO	S116603288		10134 S AVENUE L AVE		IL CHICAGO ENV
CHICAGO	S115746565		11610 AVENUE O		IL SPILLS
CHICAGO	S116621619		9929 S AVENUE N AVE		IL CHICAGO ENV
CHICAGO	S116621616		9911 S AVENUE N AVE		IL CHICAGO ENV
CHICAGO	S116621615		9909 S AVENUE N AVE		IL CHICAGO ENV
CHICAGO	S116621606		9823 S AVENUE H AVE		IL CHICAGO ENV
CHICAGO	S116621604		9801 S AVENUE		IL CHICAGO ENV
CHICAGO	S116621603		9800 S AVENUE N AVE		IL CHICAGO ENV
CHICAGO	S116621536		9534 S AVENUE		IL CHICAGO ENV
CHICAGO	S116621508		9500 S AVENUE N AVE		IL CHICAGO ENV
CHICAGO	S116621507		9500 S AVENUE L AVE		IL CHICAGO ENV
CHICAGO	S116604393		11919 S AVENUE O AVE		IL CHICAGO ENV
CHICAGO	S116604333		11600 S AVENUE O AVE		IL CHICAGO ENV
CHICAGO	S116604208		11441 S AVENUE O AVE		IL CHICAGO ENV
CHICAGO	S116603857		11043 S AVENUE N AVE		IL CHICAGO ENV
CHICAGO	S116603810		11000 S AVENUE N AVE		IL CHICAGO ENV
CHICAGO	S116603700		10649 S AVENUE O AVE		IL CHICAGO ENV
CHICAGO	S116603609		10516 S AVENUE J AVE		IL CHICAGO ENV
CHICAGO	S116603606		10510 S AVENUE M AVE		IL CHICAGO ENV
CHICAGO	S116603595		10501 S AVENUE J AVE		IL CHICAGO ENV
CHICAGO	S116603538		10428 S AVENUE M AVE		IL CHICAGO ENV
CHICAGO	S116603456		10330 S AVENUE O AVE		IL CHICAGO ENV
CHICAGO	S116603449		10328 S AVENUE F AVE		IL CHICAGO ENV
CHICAGO	S116603393		10258 S AVENUE		IL CHICAGO ENV
CHICAGO	S116603376		10235 S AVENUE M AVE		IL CHICAGO ENV
CHICAGO	S116603518		10401 S AVENUE		IL CHICAGO ENV
CHICAGO	S116603342		10200 S AVENUE J AVE		IL CHICAGO ENV
CHICAGO	S116605279		13330 S AVENUE M AVE		IL CHICAGO ENV
CHICAGO	S116605188		13235 S AVENUE M AVE		IL CHICAGO ENV
CHICAGO	S116604603		12205 S AVENUE O AVE		IL CHICAGO ENV
CHICAGO	S116605465		13530 S AVENUE N AVE		IL CHICAGO ENV
CHICAGO	S116605393		13445 S AVENUE K AVE		IL CHICAGO ENV
CHICAGO	S116605355		13400 S AVENUE K AVE		IL CHICAGO ENV
CHICAGO	90169860		11610 AVENUE ZERO		ERNS
CHICAGO	S116604332		11600 S AVENUE		IL CHICAGO ENV

City	EDR ID	Site Name	Site Address	Zip	Database(s)
CHICAGO	S117886225		12600 S AVENUE O AVE		IL CHICAGO ENV
CHICAGO	S116604962		12900 S AVENUE O AVE		IL CHICAGO ENV
CHICAGO	S116604918		12601 S AVENUE O AVE		IL CHICAGO ENV
CHICAGO	S116604363		11750 S AVENUE J AVE		IL CHICAGO ENV
CHICAGO	S116604361		11730 S AVENUE O AVE		IL CHICAGO ENV
CHICAGO	S116604128		11343 S AVENUE H AVE		IL CHICAGO ENV
CHICAGO	S116603917		11113 S AVENUE O AVE		IL CHICAGO ENV
CHICAGO	S116603858		11047 S AVENUE B AVE		IL CHICAGO ENV
CHICAGO	S116603778		10923 S AVENUE O AVE		IL CHICAGO ENV
CHICAGO	S116603675		10600 S AVENUE C AVE		IL CHICAGO ENV
CHICAGO	S116603477		10353 S AVENUE L AVE		IL CHICAGO ENV
CHICAGO	S116603469		10343 S AVENUE O AVE		IL CHICAGO ENV
CHICAGO	S116603448		10320 S AVENUE		IL CHICAGO ENV
CHICAGO	S116603344		10200 S AVENUE		IL CHICAGO ENV
CHICAGO	S116603272		10101 S AVENUE M AVE		IL CHICAGO ENV
CHICAGO	S116603271		10100 S AVENUE N AVE		IL CHICAGO ENV
CHICAGO	S116621598		9750 S AVENUE L AVE		IL CHICAGO ENV
CHICAGO	S116605442		13500 S AVENUE O AVE		IL CHICAGO ENV
CHICAGO	S116604351		11655 S AVENUE J AVE		IL CHICAGO ENV
CHICAGO	S116604337		11606 S AVENUE O AVE		IL CHICAGO ENV
CHICAGO	S116604276		11524 S AVENUE J AVE		IL CHICAGO ENV
CHICAGO	S116604259		11508 S AVENUE J AVE		IL CHICAGO ENV
CHICAGO	S116604088		11300 S AVENUE G AVE		IL CHICAGO ENV
CHICAGO	S116603927		11128 S AVENUE G AVE		IL CHICAGO ENV
CHICAGO	S116603868		11055 S AVENUE B AVE		IL CHICAGO ENV
CHICAGO	S116603849		11038 S AVENUE M AVE		IL CHICAGO ENV
CHICAGO	S116603777		10923 S AVENUE B AVE		IL CHICAGO ENV
CHICAGO	S116603761		10838 S AVENUE		IL CHICAGO ENV
CHICAGO	S116603760		10831 S AVENUE M AVE		IL CHICAGO ENV
CHICAGO	S116603753		10819 S AVENUE N AVE		IL CHICAGO ENV
CHICAGO	S116603681		10608 S AVENUE F AVE		IL CHICAGO ENV
CHICAGO	S116603644		10559 S AVENUE L AVE		IL CHICAGO ENV
CHICAGO	S116603643		10558 S AVENUE J AVE		IL CHICAGO ENV
CHICAGO	S116603631		10543 S AVENUE J AVE		IL CHICAGO ENV
CHICAGO	S116603617		10526 S AVENUE J AVE		IL CHICAGO ENV
CHICAGO	S116603615		10524 S AVENUE O AVE		IL CHICAGO ENV
CHICAGO	S116603611		10519 S AVENUE J AVE		IL CHICAGO ENV
CHICAGO	S116603610		10517 S AVENUE J AVE		IL CHICAGO ENV
CHICAGO	S116603608		10515 S AVENUE H AVE		IL CHICAGO ENV
CHICAGO	S116603517		10401 S AVENUE N AVE		IL CHICAGO ENV
CHICAGO	S116603478		10355 S AVENUE M AVE		IL CHICAGO ENV
CHICAGO	S116603383		10246 S AVENUE N AVE		IL CHICAGO ENV
CHICAGO	S116603299		10145 S AVENUE L AVE		IL CHICAGO ENV
CHICAGO	S116603188		10004 S AVENUE H AVE		IL CHICAGO ENV
CHICAGO	S116603190		10004 S AVENUE N AVE		IL CHICAGO ENV
CHICAGO	S116605526		13608 S AVENUE O AVE		IL CHICAGO ENV
CHICAGO	S116605462		13524 S AVENUE N AVE		IL CHICAGO ENV

City	EDR ID	Site Name	Site Address	Zip	Database(s)
CHICAGO	S116605269		13320 S AVENUE K AVE		IL CHICAGO ENV
CHICAGO	S116605196		13248 S AVENUE O AVE		IL CHICAGO ENV
CHICAGO	S117891100		9925 S AVENUE N AVE		IL CHICAGO ENV
CHICAGO	S117885845		10204 S AVENUE J AVE		IL CHICAGO ENV
CHICAGO	S115721702		NORTH AVENUE & LASALLE STREET		IL SPILLS
CHICAGO	S116621611		9855 S AVENUE H AVE		IL CHICAGO ENV
CHICAGO	S116621610		9849 S AVENUE H AVE		IL CHICAGO ENV
CHICAGO	S116621580		9639 S AVENUE N AVE		IL CHICAGO ENV
CHICAGO	S116621593		9724 S AVENUE M AVE		IL CHICAGO ENV
CHICAGO	S116621577		9620 S AVENUE N AVE		IL CHICAGO ENV
CHICAGO	S116621537		9537 S AVENUE M AVE		IL CHICAGO ENV
CHICAGO	S116605046		13056 S AVENUE M AVE		IL CHICAGO ENV
CHICAGO	S116605532		13610 S AVENUE O AVE		IL CHICAGO ENV
CHICAGO	S116605467		13539 S AVENUE O AVE		IL CHICAGO ENV
CHICAGO	S116605466		13537 S AVENUE O AVE		IL CHICAGO ENV
CHICAGO	S116605558		13737 S AVENUE O AVE		IL CHICAGO ENV
CHICAGO	S116605553		13700 S AVENUE O AVE		IL CHICAGO ENV
CHICAGO	S116605302		13352 S AVENUE N AVE		IL CHICAGO ENV
CHICAGO	S116603470		10348 S AVENUE O AVE		IL CHICAGO ENV
CHICAGO	S116603408		10286 S AVENUE O AVE		IL CHICAGO ENV
CHICAGO	S116603375		10234 S AVENUE L AVE		IL CHICAGO ENV
CHICAGO	S116603343		10200 S AVENUE N AVE		IL CHICAGO ENV
CHICAGO	S116604710		12320 S AVENUE O AVE		IL CHICAGO ENV
CHICAGO	S116604394		11919 S AVENUE		IL CHICAGO ENV
CHICAGO	S116604347		11648 S AVENUE		IL CHICAGO ENV
CHICAGO	S116604343		11639 S AVENUE J AVE		IL CHICAGO ENV
CHICAGO	S116604338		11616 S AVENUE M AVE		IL CHICAGO ENV
CHICAGO	S116604963		12949 S AVENUE		IL CHICAGO ENV
CHICAGO	S116604951		12800 S AVENUE O AVE		IL CHICAGO ENV
CHICAGO	S116604734		12350 S AVENUE		IL CHICAGO ENV
CHICAGO	S116604292		11546 S AVENUE L AVE		IL CHICAGO ENV
CHICAGO	S116604175		11401 S AVENUE O AVE		IL CHICAGO ENV
CHICAGO	S116603776		10916 S AVENUE N AVE		IL CHICAGO ENV
CHICAGO	S116603751		10815 S AVENUE		IL CHICAGO ENV
CHICAGO	S116603749		10810 S AVENUE H AVE		IL CHICAGO ENV
CHICAGO	S116603745		10800 S AVENUE N AVE		IL CHICAGO ENV
CHICAGO	S116603720		10700 S AVENUE O AVE		IL CHICAGO ENV
CHICAGO	S116603702		10650 S AVENUE M AVE		IL CHICAGO ENV
CHICAGO	S116603696		10641 S AVENUE N AVE		IL CHICAGO ENV
CHICAGO	S116603682		10609 S AVENUE F AVE		IL CHICAGO ENV
CHICAGO	S116603677		10601 S AVENUE H AVE		IL CHICAGO ENV
CHICAGO	S117891101		9926 S AVENUE N AVE		IL CHICAGO ENV
CHICAGO	S115744529		11610 AVENUE O		IL SPILLS
CHICAGO	S116621612		9857 S AVENUE J AVE		IL CHICAGO ENV
CHICAGO	S118150339		9832 S AVENUE		IL CHICAGO ENV
CHICAGO	S116621031		9022 S AVENUE O AVE		IL CHICAGO ENV
CHICAGO	S116621609		9839 S AVENUE		IL CHICAGO ENV

City	EDR ID	Site Name	Site Address	Zip	Database(s)
CHICAGO	S116621605		9816 S AVENUE L AVE		IL CHICAGO ENV
CHICAGO	S116621601		9757 S AVENUE L AVE		IL CHICAGO ENV
CHICAGO	S116603423		10300 S AVENUE O AVE		IL CHICAGO ENV
CHICAGO	S116603395		10259 S AVENUE		IL CHICAGO ENV
CHICAGO	S116603394		10259 S AVENUE O AVE		IL CHICAGO ENV
CHICAGO	S116603373		10230 S AVENUE N AVE		IL CHICAGO ENV
CHICAGO	S116603305		10151 S AVENUE N AVE		IL CHICAGO ENV
CHICAGO	S116603191		10005 S AVENUE N AVE		IL CHICAGO ENV
CHICAGO	S116604397		11934 S AVENUE O AVE		IL CHICAGO ENV
CHICAGO	S116604392		11907 S AVENUE O AVE		IL CHICAGO ENV
CHICAGO	S116604376		11830 S AVENUE O AVE		IL CHICAGO ENV
CHICAGO	S116604011		11200 S AVENUE J AVE		IL CHICAGO ENV
CHICAGO	S116603771		10900 S AVENUE J AVE		IL CHICAGO ENV
CHICAGO	S116603755		10821 S AVENUE L AVE		IL CHICAGO ENV
CHICAGO	S116603747		10806 S AVENUE G AVE		IL CHICAGO ENV
CHICAGO	S116603735		10754 S AVENUE H AVE		IL CHICAGO ENV
CHICAGO	S116603722		10701 S AVENUE H AVE		IL CHICAGO ENV
CHICAGO	S116603626		10537 S AVENUE G AVE		IL CHICAGO ENV
CHICAGO	S116605524		13600 S AVENUE O AVE		IL CHICAGO ENV
CHICAGO	S116605363		13415 S AVENUE L AVE		IL CHICAGO ENV
CHICAGO	S116603618		10529 S AVENUE		IL CHICAGO ENV
CHICAGO	S116603612		1052 S AVENUE B AVE		IL CHICAGO ENV
CHICAGO	S116603550		10445 S AVENUE L AVE		IL CHICAGO ENV
CHICAGO	S116603592		10500 S AVENUE O AVE		IL CHICAGO ENV
CHICAGO	S116603551		10447 S AVENUE E AVE		IL CHICAGO ENV
CHICAGO	S115748426		12949 AVENUE O		IL SPILLS
CHICAGO	S116604028		1122 S AVENUE L AVE		IL CHICAGO ENV
CHICAGO	S116604017		11207 S AVENUE G AVE		IL CHICAGO ENV
CHICAGO	S117322580		11108 S AVENUE		IL CHICAGO ENV
CHICAGO	S116603875		11061 S AVENUE F AVE		IL CHICAGO ENV
CHICAGO	S117886047		11310 S AVENUE O AVE		IL CHICAGO ENV
CHICAGO	S117886043		11300 S AVENUE O AVE		IL CHICAGO ENV
CHICAGO	S117885926		10600 S AVENUE B AVE		IL CHICAGO ENV
CHICAGO	S116621621		9940 S AVENUE L AVE		IL CHICAGO ENV
CHICAGO	S116621620		9931 S AVENUE N AVE		IL CHICAGO ENV
CHICAGO	S116621597		9746 S AVENUE H AVE		IL CHICAGO ENV
CHICAGO	S116603526		10412 S AVENUE L AVE		IL CHICAGO ENV
CHICAGO	S116603435		10313 S AVENUE O AVE		IL CHICAGO ENV
CHICAGO	S116603781		10954 S AVENUE F AVE		IL CHICAGO ENV
CHICAGO	S116603642		10555 S AVENUE M AVE		IL CHICAGO ENV
CHICAGO	S116603763		10856 S AVENUE E AVE		IL CHICAGO ENV
CHICAGO	S116603758		10825 S AVENUE B AVE		IL CHICAGO ENV
CHICAGO	S116603757		10823 S AVENUE H AVE		IL CHICAGO ENV
CHICAGO	S116603633		10549 S AVENUE O AVE		IL CHICAGO ENV
CHICAGO	S116603616		10526 S AVENUE B AVE		IL CHICAGO ENV
CHICAGO	S116603597		10503 S AVENUE J AVE		IL CHICAGO ENV
CHICAGO	S116603596		10501 S AVENUE N AVE		IL CHICAGO ENV



City	EDR ID	Site Name	Site Address	Zip	Database(s)
CHICAGO	S116603593		10500 S AVENUE		IL CHICAGO ENV
CHICAGO	S116603365		10226 S AVENUE N AVE		IL CHICAGO ENV
CHICAGO	S115748190		129249 S. AVENUE O		IL SPILLS
CHICAGO	S115755937		13600 SOUTH AVENUE N		IL SPILLS
CHICAGO	S115515797	PILLARELLA, LUKE	10558 AVENUE NORTH		IL RGA LUST
CHICAGO	S116605073		13100 S AVENUE O AVE		IL CHICAGO ENV
CHICAGO	S116605045		13050 S AVENUE		IL CHICAGO ENV
CHICAGO	S116605033		13032 S AVENUE M AVE		IL CHICAGO ENV
CHICAGO	S116604395		11923 S AVENUE O AVE		IL CHICAGO ENV
CHICAGO	S116604375		11801 S AVENUE O AVE		IL CHICAGO ENV
CHICAGO	S116604350		11652 S AVENUE H AVE		IL CHICAGO ENV
CHICAGO	S115755261		388 N. AVERS STREET		IL SPILLS
CHICAGO	S115736915		4024 N. AVERS		IL SPILLS
CHICAGO	S115503898	DEPT. OF FLEET MANAGEMENT	AVIATION MAINTENANCE COMPLEX, MANNHEIM RD.		IL RGA LUST
CHICAGO	S115753841		6625 N AVONDALE		IL SPILLS
CHICAGO	S115517544	SAFETY SOCK SCREW CORP.	6479 NORTH AVONDALE		IL RGA LUST
CHICAGO	S115754733		6501 N. AVONDALE BLVD.		IL SPILLS
CHICAGO	S115510452	KEN-WAY ASSOC.	3388 AVONDALE ST.		IL RGA LUST
CHICAGO	S115754507		3360 N. AVONDALE		IL SPILLS
CHICAGO	S115741155		6479 N. AVONDALE		IL SPILLS
CHICAGO	2012015121		AVONDALE AND KIMBALL ST		ERNS
CHICAGO	S115768375		3650 N. AVONDALE		IL SPILLS
CHICAGO	S115755511		3388 AVONDALE ST.		IL SPILLS
CHICAGO	S115517545	SAFETY SOCKET SCREW CORP.	6501 NORTH AVONDALE BLVD.		IL RGA LUST
CHICAGO	S115504744	ELLIOTT GROUP, INC.	3650 NORTH AVONDALE		IL RGA LUST
CHICAGO	S115764539		6547 NORTH AVONDALE		IL SPILLS
CHICAGO	S115510453	KEN-WAY ASSOCIATES	3388 AVONDALE ST.		IL RGA LUST
CHICAGO	2014075959		NORTH AVONDALE AVE AND		ERNS
CHICAGO	2014081477		MP B510		ERNS
CHICAGO	2003133674		MP B510		HMIRS
CHICAGO	94366797		MM B514		ERNS
CHICAGO	2015117123		MP B518		ERNS
CHICAGO	99650012		IN BACK OF CAR DEALER		ERNS
CHICAGO	S115759795		8500 S. BAKER		IL SPILLS
CHICAGO	S116617934		60 E BALBO DR		IL CHICAGO ENV
CHICAGO	S116619318		7 E BALBO DR		IL CHICAGO ENV
CHICAGO	S115497402	ALL RIGHT PARKING	BALBOA & WABASH		IL RGA LUST
CHICAGO	S115753489		13359 S. BALITMORE ST.		IL SPILLS
CHICAGO	1009115002	SIR VIS AUTO REPAIR SHOP	2342 BALLOU		EDR Hist Auto
CHICAGO	1009202448	ASTENOS JEFFE	957 BALMONT AV		EDR Hist Cleaner
CHICAGO	1009076326	PHILLIPS	3504 S BALTIMORE		EDR Hist Auto
CHICAGO	S115499665	BL NICELSON IRON & METAL CO.	8491 SOUTH BALTIMORE		IL RGA LUST
CHICAGO	S115747317		8491 S BALTIMORE		IL SPILLS
CHICAGO	S115499267	BEACON AUTOMOTIVE	13359 SOUTH BALTIMORE ST.		IL RGA LUST
CHICAGO	1009212974	LEE SING	1910 BALTLMOR AV		EDR Hist Cleaner
CHICAGO	S111896779		BARR YARD IN		IL SPILLS
CHICAGO	S111892664		BARR YARD		IL SPILLS

City	EDR ID	Site Name	Site Address	Zip	Database(s)
CHICAGO	94368478		BARR YARD		ERNS
CHICAGO	S111891412		BARR YARD 13600 S HALSTEAD		IL SPILLS
CHICAGO	S111893146		BARR YARD		IL SPILLS
CHICAGO	S115741654		BARR YARD		IL SPILLS
CHICAGO	S111890670		BARR YARD		IL SPILLS
CHICAGO	S115772103		BARR YARD		IL SPILLS
CHICAGO	S110278199		BARR YARD		IL SPILLS
CHICAGO	S115745289		BARR YARD		IL SPILLS
CHICAGO	S115755078		BARR RAILYARD		IL SPILLS
CHICAGO	2007308409		BARR RAILYARD		ERNS
CHICAGO	S111907524		BARR RAILYARD		IL SPILLS
CHICAGO	S115741169		BARR YARD		IL SPILLS
CHICAGO	92297014		BARR YARD FACILITY		ERNS
CHICAGO	90040567		BARR YARD		HMIRS
CHICAGO	S115739175		BARR YARD		IL SPILLS
CHICAGO	S115739917		BARR YARD/13600 S HALSTED		IL SPILLS
CHICAGO	94407403		BARR RAIL YARD TRACK F2		ERNS
CHICAGO	S115758379		4921 W., BARRISON ST.		IL SPILLS
CHICAGO	95120548		170 BARTOW MUNICIPAL AIRPORT		HMIRS
CHICAGO	S116609113		220 N BEAUBIEN CT		IL CHICAGO ENV
CHICAGO	S116608221		200 N BEAUBIEN CT		IL CHICAGO ENV
CHICAGO	1009103323	MAYER OSCAR GARAGE	427 BEETHOVEN		EDR Hist Auto
CHICAGO	93312357		BEHIND BUS STATION AT FOSTER STREET		ERNS
CHICAGO	93317876		BEHIND QUARRY ON 28TH AND HALLSTON		ERNS
CHICAGO	8867774		BEHIND FORD MOTOR CO		ERNS
CHICAGO	S116615329		4321 W BELDEN AVE		IL CHICAGO ENV
CHICAGO	S115756564		6650 WEST BELDEN AVENUE		IL SPILLS
CHICAGO	S116619511		7100 W BELDEN AVE		IL CHICAGO ENV
CHICAGO	S116619066		6640 W BELDEN AVE		IL CHICAGO ENV
CHICAGO	S116617194		5352 W BELDEN AVE		IL CHICAGO ENV
CHICAGO	S116617763		5804 W BELDEN AVE		IL CHICAGO ENV
CHICAGO	S116617549		5600 W BELDEN AVE		IL CHICAGO ENV
CHICAGO	S115513595	MONTCLARE SENIOR RESIDENCES PHASE 1 L.P.	6650 WEST BELDEN AVE.		IL RGA LUST
CHICAGO	S116616964		5235 W BELDEN AVE		IL CHICAGO ENV
CHICAGO	S115513596	MONTCLARE SENIOR RESIDENCES PHASE 1, LT	6650 WEST BELDEN AVE.		IL RGA LUST
CHICAGO	S116616898		5204 W BELDEN AVE		IL CHICAGO ENV
CHICAGO	S116619618		7177 W BELDEN AVE		IL CHICAGO ENV
CHICAGO	S115757252		6650 WEST BELDEN AVENUE		IL SPILLS
CHICAGO	S116613517		3525 S BELL AVE		IL CHICAGO ENV
CHICAGO	S115768958		7100 S. BELL		IL SPILLS
CHICAGO	S115754867		6301 S. BELL		IL SPILLS
CHICAGO	S115763858		7140 SOUTH BELL		IL SPILLS
CHICAGO	S116616054		4701 S BELL AVE		IL CHICAGO ENV
CHICAGO	S115515786	PIET PONTIAC, INC.	6301 SOUTH BELL		IL RGA LUST
CHICAGO	S116613604		3550 S BELL AVE		IL CHICAGO ENV
CHICAGO	S116613533		3530 S BELL AVE		IL CHICAGO ENV
CHICAGO	S116612404		3213 N BELL AVE		IL CHICAGO ENV

City	EDR ID	Site Name	Site Address	Zip	Database(s)
CHICAGO	2001552751		SH BELL OLD DRY DOCK SLIP		ERNS
CHICAGO	S116612106		3118 N BELL AVE		IL CHICAGO ENV
CHICAGO	S115726174		342 N. BELL		IL SPILLS
CHICAGO	S116617850		5900 S BELL AVE		IL CHICAGO ENV
CHICAGO	S112359905		6745 BELL ST. IN ALLEY BEHIND		IL SPILLS
CHICAGO	S116613524		3529 S BELL AVE		IL CHICAGO ENV
CHICAGO	S115739565		4244 N. BELL		IL SPILLS
CHICAGO	S116617367		5456 W BELLE PLAINE AVE		IL CHICAGO ENV
CHICAGO	1009104987	BELLE PLAINE GARAGE	2012 16 BELLE PALANE AV		EDR Hist Auto
CHICAGO	S116606003		1442 W BELLEPLAINE AVE		IL CHICAGO ENV
CHICAGO	S116612768		3312 W BELLEPLAINE AVE		IL CHICAGO ENV
CHICAGO	S116611786		3016 W BELLEPLAINE AVE		IL CHICAGO ENV
CHICAGO	S116620387		812 W BELLEPLAINE AVE		IL CHICAGO ENV
CHICAGO	S116611307		2833 W BELLEPLAINE AVE		IL CHICAGO ENV
CHICAGO	S111905727		6809 BELLMONT AVE		IL SPILLS
CHICAGO	S115754194		6809 BELLMONT AVENUE		IL SPILLS
CHICAGO	S115772834		7320 WEST BELLMONT		IL SPILLS
CHICAGO	S115731171		7055 W. BELLMONT AVE.		IL SPILLS
CHICAGO	S115745206		2621 W. BELLMONT AVENUE		IL SPILLS
CHICAGO	S115720293		3416 WEST BELLMONT		IL SPILLS
CHICAGO	S115506321	G & G SERVICE STATION	7320 WEST BELLMONT		IL RGA LUST
CHICAGO	S112362483		3758 BELLMONT AVENUE		IL SPILLS
CHICAGO	S115517962	SCOTTSDALE APPAREL	4200 WEST BELLMONT AVE.		IL RGA LUST
CHICAGO	2001562904		BELLMONT ROAD		ERNS
CHICAGO	S115732555		4200 W. BELLMONT. AVE.		IL SPILLS
CHICAGO	1009205479	KEIPPEL MICHL	2230 BELMOENT AV		EDR Hist Cleaner
CHICAGO	1009094063	KIM BEL SERVICE STA	BELMONG AV SE COR KIMBALL AV		EDR Hist Auto
CHICAGO	S112363662		BELMONT AND MENARD		IL SPILLS
CHICAGO	S115754759		4700 WEST BELMONT		IL SPILLS
CHICAGO	S115736182		5001 W. BELMONT		IL SPILLS
CHICAGO	S115747739		1415 W. BELMONT		IL SPILLS
CHICAGO	S115509414	J & S METALS	4700 WEST BELMONT		IL RGA LUST
CHICAGO	2003702829		BELMONT HARBOR		ERNS
CHICAGO	S112362233		BELMONT HARBOR		IL SPILLS
CHICAGO	S117531485		8900 W BELMONT AVE		IL CHICAGO ENV
CHICAGO	S115733321		2001 W. BELMONT		IL SPILLS
CHICAGO	S115731323		1525 W. BELMONT		IL SPILLS
CHICAGO	S115747550		5410 W. BELMONT		IL SPILLS
CHICAGO	S115747416		5142 WEST BELMONT		IL SPILLS
CHICAGO	S115765031		4201 WEST BELMONT		IL SPILLS
CHICAGO	S117491068		3401 N BELMONT HARBOR DRIVE		IL CHICAGO ENV
CHICAGO	S115498783	ATIENZA AUTO REPAIR	3045 WEST BELMONT		IL RGA LUST
CHICAGO	S115500197	BRIDGESTONE/FIRESTONE, INC.	5811 WEST BELMONT		IL RGA LUST
CHICAGO	S115746080		3045 WEST BELMONT STREET		IL SPILLS
CHICAGO	S115743562		4820 W. BELMONT		IL SPILLS
CHICAGO	S115727048		6757 W. BELMONT		IL SPILLS
CHICAGO	S115722388		BELMONT & MENARD		IL SPILLS

City	EDR ID	Site Name	Site Address	Zip	Database(s)
CHICAGO	S115747965		5811 WEST BELMONT		IL SPILLS
CHICAGO	S115747187		3409 WEST BELMONT		IL SPILLS
CHICAGO	S117531312		8800 W BELMONT		IL CHICAGO ENV
CHICAGO	S117491945		3481 N BELMONT HARBOR DR		IL CHICAGO ENV
CHICAGO	S117489837		3300 N BELMONT HARBOR DR		IL CHICAGO ENV
CHICAGO	S115519837	STATE OIL CO.	6419 BELMONT		IL RGA LUST
CHICAGO	S115513819	MR. GOOD OIL	5400 WEST BELMONT		IL RGA LUST
CHICAGO	S115505552	FARLEY CANDY CO.	4500 WEST BELMONT		IL RGA LUST
CHICAGO	S115501607	CHICAGO PARK DIST.	3481 NORTH BELMONT HARBOR DR.		IL RGA LUST
CHICAGO	S115739242		6546-6556 W. BELMONT		IL SPILLS
CHICAGO	S115737001		6419 BELMONT		IL SPILLS
CHICAGO	S115762053		4220 W BELMONT		IL SPILLS
CHICAGO	S115734881		4549 BELMONT		IL SPILLS
CHICAGO	S115734437		3968 W. BELMONT		IL SPILLS
CHICAGO	S115719798		BELMONT HARBOR		IL SPILLS
CHICAGO	2004724076		3200 NORTH BELMONT		ERNS
CHICAGO	S117489838		3300 N BELMONT HARBOR DRIVE		IL CHICAGO ENV
CHICAGO	S115522697	WHEATON DEVELOPMENT CO.	6546-6556 WEST BELMONT		IL RGA LUST
CHICAGO	S112361750		BELMONT HARBOR		IL SPILLS
CHICAGO	S115762623		5037 W. BELMONT		IL SPILLS
CHICAGO	S115736121		4500 W. BELMONT		IL SPILLS
CHICAGO	S115720759		3758 BELMONT AVENUE		IL SPILLS
CHICAGO	S115499129	BARCLAY GROUP NO. 11 LTD. PARTNERSHIP	6809 BELMONT AVE.		IL RGA LUST
CHICAGO	S115504516	EASTERN ACCENTS MANUFACTURING COMPANY	4201 WEST BELMONT		IL RGA LUST
CHICAGO	S115502977	CONTINENTAL WINDOW	3555 WEST BELMONT		IL RGA LUST
CHICAGO	S117491946		3481 N BELMONT HARBOR DRIVE		IL CHICAGO ENV
CHICAGO	S117491067		3401 N BELMONT HARBOR DR		IL CHICAGO ENV
CHICAGO	S115720038		3206 WEST BELMONT		IL SPILLS
CHICAGO	S115742987		4401 WEST BELMONT		IL SPILLS
CHICAGO	S115741577		2227 WEST BELMONT		IL SPILLS
CHICAGO	S115510056	JONES, GAIL D.	5037 WEST BELMONT		IL RGA LUST
CHICAGO	S115498022	AMOCO OIL CO. #5069	3968 WEST BELMONT		IL RGA LUST
CHICAGO	93349990		BELMONT AND KEDZEE STS		ERNS
CHICAGO	2014088768		BELMONT HARBOR		ERNS
CHICAGO	1009097896	GNARRO ROBT E	BELMONT AV SE COR LINC PK AV		EDR Hist Auto
CHICAGO	S115732638		6546 W. BELMONT		IL SPILLS
CHICAGO	S115513109	MIKEY MUFFLERS	6757 WEST BELMONT		IL RGA LUST
CHICAGO	S115499404	BELMONT PARTNERS	1525 WEST BELMONT		IL RGA LUST
CHICAGO	S115519563	SPORTS CAR STORE	2227 WEST BELMONT		IL RGA LUST
CHICAGO	S115518341	SHELL OIL CO.	5400 WEST BELMONT		IL RGA LUST
CHICAGO	S115515327	PATCO INTERNATIONAL	5001 WEST BELMONT		IL RGA LUST
CHICAGO	2012010106		BELMONT HARBOR		ERNS
CHICAGO	S115504193	DONCHIN, RICHARD	2858 WEST BELMONT		IL RGA LUST
CHICAGO	S115504310	DUBIN RESIDENTIAL	3500 WEST BELMONT		IL RGA LUST
CHICAGO	S115499632	BILL'S SERVICE STATION	4401 WEST BELMONT		IL RGA LUST
CHICAGO	S116617927		6 W BELMONT AVE		IL CHICAGO ENV
CHICAGO	S115731731		3416 W. BELMONT		IL SPILLS

City	EDR ID	Site Name	Site Address	Zip	Database(s)
CHICAGO	S115767651		2858 W. BELMONT		IL SPILLS
CHICAGO	S115753248		3500 W. BELMONT		IL SPILLS
CHICAGO	S115752559		3555 WEST BELMONT ROAD		IL SPILLS
CHICAGO	S115519721	ST. PATRICK HIGH SCHOOL	5900-5958 WEST BELMONT		IL RGA LUST
CHICAGO	S115517663	SATO, MRS.	2001 WEST BELMONT		IL RGA LUST
CHICAGO	S115516401	R&J AUTO TRUCK REPAIR	4549 BELMONT		IL RGA LUST
CHICAGO	2000533030		BELMONT HARBOR	0	ERNS
CHICAGO	S115497851	AMOCO OIL CO. #15777	5800 BELMONT& MENARD		IL RGA LUST
CHICAGO	S111904092		3555 W BELMONT/AMPO		IL SPILLS
CHICAGO	S115771486		1608 WEST BELMONTE AVE.		IL SPILLS
CHICAGO	S109953676		1608 W BELMONTE AVE		IL SPILLS
CHICAGO	S117323564		2104-2106 W BELMOUNT		IL SPILLS
CHICAGO	1009186780	ADMIRAL CARPET AND FURNITURE CLEANERS STEAM AND SH	1001 BELOIT AVE		EDR Hist Cleaner
CHICAGO	96486114		BELT RAILWAY YARD MP: UNKNOWN		ERNS
CHICAGO	S115718855		410 WEST BELTEN		IL SPILLS
CHICAGO	S111899119		1457 W BELTMONT AVE		IL SPILLS
CHICAGO	S115720425		BEMONT HARBOR		IL SPILLS
CHICAGO	S115766494		2415 W BEMONT AVE		IL SPILLS
CHICAGO	S115753594		5600 N BENARD		IL SPILLS
CHICAGO	S117533031		9400 S BENNETT AVE		IL CHICAGO ENV
CHICAGO	S115725485		BENSENVILLE YARDS		IL SPILLS
CHICAGO	S115758723		BENSENVILLE RR YARD		IL SPILLS
CHICAGO	S117457696		1061 S BENSLEY AVE		IL CHICAGO ENV
CHICAGO	S117458032		1080 S BENSLEY AVE		IL CHICAGO ENV
CHICAGO	S117457800		1064 S BENSLEY AVE		IL CHICAGO ENV
CHICAGO	S117460379		11604 S BENSLEY AVE		IL CHICAGO ENV
CHICAGO	S117457913		1071 S BENSLEY AVE		IL CHICAGO ENV
CHICAGO	S117457976		1074 S BENSLEY AVE		IL CHICAGO ENV
CHICAGO	S117530915		8625 S BENSLEY AVE		IL CHICAGO ENV
CHICAGO	S117457874		1070 S BENSLEY AVE		IL CHICAGO ENV
CHICAGO	S117458016		1077 S BENSLEY AVE		IL CHICAGO ENV
CHICAGO	S117457996		1075 S BENSLEY AVE		IL CHICAGO ENV
CHICAGO	S117457931		1072 S BENSLEY AVE		IL CHICAGO ENV
CHICAGO	S117458174		10900 S BENSLEY AVE		IL CHICAGO ENV
CHICAGO	S117458064		1081 S BENSLEY AVE		IL CHICAGO ENV
CHICAGO	S117457770		1063 S BENSLEY AVE		IL CHICAGO ENV
CHICAGO	S117457646		1060 S BENSLEY AVE		IL CHICAGO ENV
CHICAGO	S117489864		3300 S BENSON ST		IL CHICAGO ENV
CHICAGO	S113808622		BENSONVILLE RAILYARD MP 15 OF THE ELGIN SUB		IL SPILLS
CHICAGO	S115776636		BENSONVILLE RAILYARD MP 15 OF THE ELGIN SUB		IL SPILLS
CHICAGO	99621260		BENSONVILLE YARD BETWEEN MANHEIM AND YORK ROAD		ERNS
CHICAGO	S112357423		BENSONVILLE YARD 51 TRACK		IL SPILLS
CHICAGO	1009104993	BERKELEY GARAGE	8210 34 BERKELEY AV		EDR Hist Auto
CHICAGO	S115519866	STEIN, NORMAN	5600 NORTH BERNARD		IL RGA LUST
CHICAGO	S115758521		5555 NORTH BERNARD AVENUE		IL SPILLS
CHICAGO	S116761604		3727 NORTH BERNARD		IL SPILLS

City	EDR ID	Site Name	Site Address	Zip	Database(s)
CHICAGO	S115514525	NORTHEASTERN IL UNIVERSITY	5555 NORTH BERNARD AVE.		IL RGA LUST
CHICAGO	S117566818		3727 NORTH BERNARD,		IL SPILLS
CHICAGO	S111909587		1641 W BERRY		IL SPILLS
CHICAGO	S115757058		1641 W. BERRY		IL SPILLS
CHICAGO	2002625685		3237 W BERTAEU	0	ERNS
CHICAGO	S115518729	SHERIDAN BERVERAGE	4514 BERTEAU		IL RGA LUST
CHICAGO	S115724175		4514 BERTEAU		IL SPILLS
CHICAGO	S115722081		5500 WEST BERTEAU		IL SPILLS
CHICAGO	S115516210	PRUEHER, JUDY	4404 WEST BERTEAU		IL RGA LUST
CHICAGO	S115748684		4404 W. BERTEAU		IL SPILLS
CHICAGO	S115496698	1801 BERTEAU, LLC	1801 WEST BERTEAU STREET		IL RGA LUST
CHICAGO	S115773494		1801 W. BERTEAU ST		IL SPILLS
CHICAGO	2000542071		BERWIN STATION	0	ERNS
CHICAGO	2010952538		BERWYN STATION RED LINE		ERNS
CHICAGO	S115731194		1824 NORTH BESLY		IL SPILLS
CHICAGO	S115505331	EXOHO ASSOC. LTD. PARTNERSHIP	1824 NORTH BESLY		IL RGA LUST
CHICAGO	S111882698	EXOHO ASSOCIATES LTD PARTNERS	1824 N BESLY	60622	IL SPILLS, IL BOL
CHICAGO	S117889966		560 N BESSIE COLEMAN DR		IL CHICAGO ENV
CHICAGO	S117514279		580 N BESSIE COLEMAN DR		IL CHICAGO ENV
CHICAGO	S115753315		1000 BESSIE COLEMAN DRIVE		IL SPILLS
CHICAGO	S115737156		10000 BESSIE COLEMAN RD.		IL SPILLS
CHICAGO	S115507923	HERTZ	10000 BESSIE COALMAN DR., O'HARE		IL RGA LUST
CHICAGO	S117890017		570 N BESSIE COLEMAN DR		IL CHICAGO ENV
CHICAGO	S115498935	AVIS RENT A CAR SYSTEMS, INC.	1000 BESSIE COLEMAN DR.		IL RGA LUST
CHICAGO	S117455829		10000 N BESSIE COLEMAN DR		IL CHICAGO ENV
CHICAGO	S107740049	B/K CONCRETE- K-FIVE	BETSY COLEMEN DR		IL AIRS
CHICAGO	S111906832		BETWEEN GRAYSLAKE & CHICAGO		IL SPILLS
CHICAGO	S115741848		BETWEEN 8514 S. KENNETH &		IL SPILLS
CHICAGO	S111910210		BETWEEN 111TH & 112TH ON SOUTH AVE N		IL SPILLS
CHICAGO	94360249		BETWEEN MAJOR ST AND PARKSIDE AT THE SOUTH EAST CORNER OF 62		ERNS
CHICAGO	S112356135		BETWEEN 2246 & 2250 NAGEL ON POLE		IL SPILLS
CHICAGO	S116761399		BETWEEN 31ST AND 42ND ST. ON LAKE MICHIGAN		IL SPILLS
CHICAGO	S115765465		BETWEEN DIVERSY PARKWAY AND LINCOLN AVE AND NORTH SEMINARY		IL SPILLS
CHICAGO	99626004		BETWEEN LOWE AND WALLACE TO 81ST STREET		ERNS
CHICAGO	98433927		BETWEEN ADAMS AND JACKSON STREET AT UNION STATION OUTFALL		ERNS
CHICAGO	91233983		BETWEEN 4.5 TO 5.0		ERNS
CHICAGO	2000534642		BETWEEN LEMONT AND	0	ERNS
CHICAGO	S111924611		BETWEEN MILE POST CD 520 AND CD 521 ON THE DEARBORN SUBDIVIS		IL SPILLS
CHICAGO	S111893339		BETWEEN 8514 S KENNETH & 800 N MICHIGAN AVE		IL SPILLS
CHICAGO	S111885800		BETWEEN 26TH & 31ST AVE & CALIFORNIA AVE		IL SPILLS
CHICAGO	S112363761		BETWEEN 40TH ST. & 16TH ST. AMTRAK STATION		IL SPILLS
CHICAGO	S115757655		BETWEEN 111TH AND 112TH ON SOUTH AVE N		IL SPILLS
CHICAGO	S117566577		BETWEEN 31ST AND 42ND ST. ON LAKE MICHIGAN,		IL SPILLS
CHICAGO	S115734302		BETWEEN 26TH & 31ST.AVE.&		IL SPILLS

City	EDR ID	Site Name	Site Address	Zip	Database(s)
CHICAGO	S116415704		9023 S. BEVERLY, CHICAGO		IL SPILLS
CHICAGO	S115729250		7114 BICENNES AVE.		IL SPILLS
CHICAGO	1009205912	KROLIKLOWSKA BESSIE	750 BICKERDIKE		EDR Hist Cleaner
CHICAGO	S117567047		MP BIH15.4 NEAR 3100 WIRETON RD.,		IL SPILLS
CHICAGO	S117323792		MP BIH15.4 NEAR 3100 WIRETON RD		IL SPILLS
CHICAGO	S117460351		1160 W BIRCHWOOD AVE		IL CHICAGO ENV
CHICAGO	1009206288	LAKEN JOS	2713 BIRSH		EDR Hist Cleaner
CHICAGO	S117530294		8459 S BISHOP ST		IL CHICAGO ENV
CHICAGO	S115763786		800 E BISHOP FORD EXPRESSWAY INBOUND LANES		IL SPILLS
CHICAGO	S117485431		29 N BISHOP ST		IL CHICAGO ENV
CHICAGO	S117458034		10800 S BISHOP ST		IL CHICAGO ENV
CHICAGO	S117888711		400 E BISHOP FORD EXPY		IL CHICAGO ENV
CHICAGO	S117724845		4622 S. BISHOP		IL SPILLS
CHICAGO	S108046717		800 E BISHOP FORD EXPRESSWAY INBOUND LANES		IL SPILLS
CHICAGO	S117732231		4622 S. BISHOP,		IL SPILLS
CHICAGO	1009201083	BLUE ISLAND HAND LAUNDRY	617 1/2 BL ISL AV		EDR Hist Cleaner
CHICAGO	1009098102	S K R OIL SUPPLY CO	908 10 BL ISL AV		EDR Hist Auto
CHICAGO	1009213485	LEE SAM	11418 BLACICHAWK 8337 BURLEY AV		EDR Hist Cleaner
CHICAGO	S111876709		823 W BLACK HAWK		IL SPILLS
CHICAGO	S115725201		823 W. BLACK ST.		IL SPILLS
CHICAGO	S115721212		927 WEST BLACKHA		IL SPILLS
CHICAGO	S115723994		823 W. BLACKHAWK		IL SPILLS
CHICAGO	S115746549		1419 WEST BLACKHAWK		IL SPILLS
CHICAGO	S115501598	CHICAGO PARK DIST.	1419 WEST BLACKHAWK		IL RGA LUST
CHICAGO	S117531072		8700 S BLACKSTONE		IL CHICAGO ENV
CHICAGO	S117516783		6056 S BLACKSTONE AVE		IL CHICAGO ENV
CHICAGO	98455783		80000 SOUTH BLACKSTONE		ERNS
CHICAGO	S115732908		44TH. & BLACKSTONE		IL SPILLS
CHICAGO	1009102953	GALLINA BROS	1847 BLAIR		EDR Hist Auto
CHICAGO	2004060859		BLDG 616 O'HARE AIRPORT		HMIRS
CHICAGO	95050898		BLDG #2 O'HAREN		HMIRS
CHICAGO	2000030824		BLDG 612 N CARGO ACCESS RD (OH		HMIRS
CHICAGO	2003134880		BLDG 616 O'HARE INT'S AIRPORT		HMIRS
CHICAGO	2000030823		BLDG 612 N CARGO ACCESS RD (OH		HMIRS
CHICAGO	96080081		BLDG #612 CARGO ROAD		HMIRS
CHICAGO	S115762103		BLDG 710 SERVICE CENTER		IL SPILLS
CHICAGO	S115745490		BLDG 504, CARGO RD/O'HARA		IL SPILLS
CHICAGO	2000017765		BLDG #612 N CARGO ACCESS RD		HMIRS
CHICAGO	2004090844		BLDG 516 O'HARE APO		HMIRS
CHICAGO	2005708646	BLDG 616 SOUTH ACCESS ROAD	BLDG 616 SOUTH ACCESS ROAD		HMIRS
CHICAGO	2007442189	BLDG 616 SOUTH ACCESS ROAD, LU	BLDG 616 SOUTH ACCESS ROAD, LU		HMIRS
CHICAGO	S115742937		BLDG 10		IL SPILLS
CHICAGO	2001040622		BLDG #612 CARGO ACCESS RD		HMIRS
CHICAGO	2003129429		BLDG. 616 O'HARA INT'L AIRPORT		HMIRS
CHICAGO	S115753290		BLDG. #726, OHARE AP		IL SPILLS
CHICAGO	S115504123	DOBB'S INTERNATIONAL INC.	BLDG. 504, CARGO RD. O'HARE		IL RGA LUST
CHICAGO	S115757343		BLDG. #723, O'HARE INT'L. AIRPORT		IL SPILLS

City	EDR ID	Site Name	Site Address	Zip	Database(s)
CHICAGO	2000030818		BLDG. 612 OHARE INTL AIRPORT		HMIRS
CHICAGO	S115504124	DOBB'S INTERNATIONAL INC.	BLDG. 54, CARGO RD. O'HARE		IL RGA LUST
CHICAGO	2000030817		BLDG. 612 OHARE INTL AIRPORT		HMIRS
CHICAGO	S115735890		BLDING 66 (O'HARE AP)		IL SPILLS
CHICAGO	S115762100		BLGD 710 UNITED AIRLINES		IL SPILLS
CHICAGO	S115766086		4300 BLK OF W FOSTER		IL SPILLS
CHICAGO	S115726420		5000 BLK OF CENTRAL AVE.		IL SPILLS
CHICAGO	S115729859		2700 BLK OF W. GRAND AVE.		IL SPILLS
CHICAGO	S115733287		3800 BLK OF W. TAYLOR ST.		IL SPILLS
CHICAGO	1009210819	RELINHOLD CHARLES	6513 BLKITONE AV		EDR Hist Cleaner
CHICAGO	1009214420	MOY SING	6022 BLKSTON AV		EDR Hist Cleaner
CHICAGO	1009212561	BLACKSTONE INDIVIDUAL LAUNADRY CO	6404 BLKSTONE AV		EDR Hist Cleaner
CHICAGO	1009201818	WAH SING	6022 BLKSTONE AV		EDR Hist Cleaner
CHICAGO	1009205338	GREENBERG ABR	6003 BLKSTONE AV		EDR Hist Cleaner
CHICAGO	1009200204	JOLLY SAML	6519 BLKSTONE AV		EDR Hist Cleaner
CHICAGO	1009103558	VANCE FRANK E	6102 BLKSTONE AV		EDR Hist Auto
CHICAGO	1009203369	HOWELL MARRY J	5491 BLKSTONE AV		EDR Hist Cleaner
CHICAGO	1009206563	BLACKSTONE CLNRS DVERS	6700 BLKSTONE AV		EDR Hist Cleaner
CHICAGO	1009105830	DEL PARADO GARAGE	6018 BLKSTONE AV		EDR Hist Auto
CHICAGO	S112352248		800 BLOCK OF 14TH ST		IL SPILLS
CHICAGO	S115770054		600 BLOCK OF KINZIE		IL SPILLS
CHICAGO	S115777307		3700 BLOCK OF SOUTH ARCHER AVE.		IL SPILLS
CHICAGO	S115512824	METRA	2700 BLOCK OF WEST GRAND AVE.		IL RGA LUST
CHICAGO	S115765980		1200 WEST BLOCK OF NORTH AVE./ JUST SOUTH OF BRIDGE		IL SPILLS
CHICAGO	2004727492		2700 BLOCK OF WEST GRAND		ERNS
CHICAGO	S111879455		1/2 BLOCK OFF OF 115TH ST & KINSINGTON AVE		IL SPILLS
CHICAGO	S115758567		3221 BLOCK OF SOUTH WALLACE (ALLEY)		IL SPILLS
CHICAGO	2009922293		1300 BLOCK OF WESTERN AVE.		ERNS
CHICAGO	S111919397		1200 BLOCK W OF NORTH AVE S OF BRIDGE		IL SPILLS
CHICAGO	S111919579		4300 BLOCK OF W FOSTER		IL SPILLS
CHICAGO	S112353913		1400 BLOCK HUBBARD ST		IL SPILLS
CHICAGO	S115775697		800 BLOCK OF 14TH ST		IL SPILLS
CHICAGO	2014089183		2800 BLOCK OF WEST FULTON		ERNS
CHICAGO	2002598894		2300 BLOCK OF NORTH AVE	0	ERNS
CHICAGO	93345927		4400 BLOCK OF ADDISON ST NEXT TO SPRAGUE IRON WORKS		ERNS
CHICAGO	98429208		5700 BLOCK OF NORTH MOBILE AVE IN THE MIDDLE OF THE ALLEY		ERNS
CHICAGO	S111895449		4500 BLOCK OF W BERTEAU AVE		IL SPILLS
CHICAGO	S115743959		4500 BLOCK OF W. BERTEAU		IL SPILLS
CHICAGO	S115500649	CA DEVELOPMENT LLC	4500 BLOCK OF WEST BERTEAU AVE.		IL RGA LUST
CHICAGO	S115506475	GATEWAY FOUNDATION	3800 BLOCK OF WEST TAYLOR ST.		IL RGA LUST
CHICAGO	S116415855		3700 BLOCK OF SOUTH ARCHER AVE., CHICAGO		IL SPILLS
CHICAGO	S112354278		117 BLOCK BETW AVE J & H		IL SPILLS
CHICAGO	S111877926		5000 BLOCK OF CENTRAL AVE		IL SPILLS
CHICAGO	S111881362		2700 BLOCK. OF W GRAND AVE		IL SPILLS
CHICAGO	S115766543		2 BLOCKS EAST OF 63RD ST & I-94		IL SPILLS
CHICAGO	S111920359		2 BLOCKS E OF 63RD ST & I-94		IL SPILLS
CHICAGO	S115777087		BLOMMER CHOCOLATE, NORTH BRANCH OF CHICAGO RIVER, 600 W KINZ		IL SPILLS



City	EDR ID	Site Name	Site Address	Zip	Database(s)
CHICAGO	S116415634		BLOOMER CHOCOLATE, NORTH BRANCH OF CHICAGO RIVER,600 W KINZI		IL SPILLS
CHICAGO	S115755240		4940 BLOOMINGDALE AVE		IL SPILLS
CHICAGO	S117521464		6633 W BLOOMINGDALE AVE		IL CHICAGO ENV
CHICAGO	S115752128		5000 BLOOMINGDALE AVENUE		IL SPILLS
CHICAGO	S115739219		2530 W. BLOOMINGDALE		IL SPILLS
CHICAGO	S115513826	MSC INDUSTRIAL SERVICES	5000 BLOOMINGDALE AVE.		IL RGA LUST
CHICAGO	S117524529		7175 W BLOOMINGDALE AVE		IL CHICAGO ENV
CHICAGO	S112355254		2410 W. BLOOMINGTON		IL SPILLS
CHICAGO	S117530369		849 S BLUE ISLAND AVE		IL CHICAGO ENV
CHICAGO	S117529679		832 S BLUE ISLAND AVE		IL CHICAGO ENV
CHICAGO	S115740966		2584 S. BLUE ISLAND		IL SPILLS
CHICAGO	S115763145		2418-2440 S BLUE ISLAND		IL SPILLS
CHICAGO	S115518561	SHELL OIL PRODUCTS US	2403 BLUE ISLAND AVENUE		IL RGA LUST
CHICAGO	2012022974		BLUE ISLAND SUBDIVISON		ERNS
CHICAGO	S115760386		2584 SOUTH BLUE ISLAND		IL SPILLS
CHICAGO	S115746403		2287 SOUTH BLUE ISLAND		IL SPILLS
CHICAGO	S115505057	ENRIQUEZ PRODUCE	2440 SOUTH BLUE ISLAND		IL RGA LUST
CHICAGO	S115755341		2524 SOUTH BLUE ISLAND		IL SPILLS
CHICAGO	S115726645		2655 S. BLUE ISLAND AVE.		IL SPILLS
CHICAGO	S115721009		2403 WEST BLUE ISLAND		IL SPILLS
CHICAGO	S115502221	CLARK OIL & REFINING	2584 SOUTH BLUE ISLAND		IL RGA LUST
CHICAGO	2010938905		BLUE LINE		ERNS
CHICAGO	S115505056	ENRIQUEZ PRODUCE, INC.	2418-2440 SOUTH BLUE ISLAND		IL RGA LUST
CHICAGO	S115518186	SHELL OIL CO.	1403 BLUE ISLAND & DAMEN AVE.		IL RGA LUST
CHICAGO	S115764857		2403 BLUE ISLAND AVE.		IL SPILLS
CHICAGO	S117483207		2655 S BLUE ISLAND AVE		IL CHICAGO ENV
CHICAGO	S117460095		1150 S BLUE ISLAND AVE		IL CHICAGO ENV
CHICAGO	S115515833	PINES TRAILOR PARTNERSHIP	2655 SOUTH BLUE ISLAND AVE.		IL RGA LUST
CHICAGO	2009908230		BLUE LINE CENTRAL STATION		ERNS
CHICAGO	2003653270		BLUE LINE / O'HARE BRANCH		ERNS
CHICAGO	2008908230		BLUE LINE CENTRAL STATION		ERNS
CHICAGO	S112362678		2403 W. BLUE ISLAND		IL SPILLS
CHICAGO	S117482063		2556 W BLUE ISLAND AVE		IL CHICAGO ENV
CHICAGO	S115765020		2440 S. BLUE ISLAND		IL SPILLS
CHICAGO	S117528813		814 S BLUE ISLAND AVE		IL CHICAGO ENV
CHICAGO	S117519249		634 S BLUE ISLAND AVE		IL CHICAGO ENV
CHICAGO	1009205420	BECKER CLEANERS	300 BLVD		EDR Hist Cleaner
CHICAGO	S111889753		1801 SOUTHWEST BLVD		IL SPILLS
CHICAGO	1009203775	ARONSON CLEANING DVEING WKS	1405 BLVD		EDR Hist Cleaner
CHICAGO	S115738257		4801 S.W. BLVD.		IL SPILLS
CHICAGO	1009215176	KERASICTIS STEVE	1039 BOBLE		EDR Hist Cleaner
CHICAGO	1009205235	SALK JOS	2026 BOLMONT AV		EDR Hist Cleaner
CHICAGO	S115720102		5525 NORTH BOMENVILLE		IL SPILLS
CHICAGO	S112356098		6640 N BOSEWORTH		IL SPILLS
CHICAGO	S115511874	M.C.M. PROPERTIES	1650 NORTH BOSWORTH ST.		IL RGA LUST
CHICAGO	S115761189		1650 NORTH BOSWORTH STREET		IL SPILLS

City	EDR ID	Site Name	Site Address	Zip	Database(s)
CHICAGO	S115744702		1535 NORTH BOSWORTH		IL SPILLS
CHICAGO	2014076944		N. BOUND I-55		ERNS
CHICAGO	S115761269		SOUTH BOUND DAN RYAN AT 35TH ST AT THE LOCALS		IL SPILLS
CHICAGO	S112353146		N BOUND CALUMET & 130TH		IL SPILLS
CHICAGO	S115763084		2189 W. BOWLER		IL SPILLS
CHICAGO	S115730505		P.O. BOX 66065		IL SPILLS
CHICAGO	S115512676	MECCON IND.	P.O. BOX 66065		IL RGA LUST
CHICAGO	1001210123	QUAKER OATS CO.	P.O. BOX 9001	60604	MLTS
CHICAGO	1005636063	WASTE RECOVERY SYSTEMS INC	PO BOX 3	60690	FINDS, IL AIRS
CHICAGO	1014702097	QUAKER OATS COMPANY	P.O. BOX 9001	60604	FINDS
CHICAGO	S107743034	INTERNATIONAL MILL SERVICE U.S. STEEL	PO BOX 17569		IL AIRS
CHICAGO	S115729420		P.O. BOX 66100		IL SPILLS
CHICAGO	S111882009		PO BOX 66065		IL SPILLS
CHICAGO	S111880922		PO BOX 66100		IL SPILLS
CHICAGO	S115758203		P.O. BOX 66140		IL SPILLS
CHICAGO	S115521467	UNITED AIRLINES	P.O. BOX 66140		IL RGA LUST
CHICAGO	S111910779		PO BOX 66140		IL SPILLS
CHICAGO	97120217		PO BOX 66085, BLDG 515 UNIT B		HMIRS
CHICAGO	S112352486		3700 BRADY AVE		IL SPILLS
CHICAGO	97010591		2650-B BRADY PLACE		HMIRS
CHICAGO	S115739575		41 BRAINARD TO 130TH AND		IL SPILLS
CHICAGO	S111891070		41 BRAINARD AVE TO 130TH AND STONY ISLAND AVE		IL SPILLS
CHICAGO	S111877919		932 N BRANCH ST		IL SPILLS
CHICAGO	S115726412		932 N. BRANCH ST		IL SPILLS
CHICAGO	S115758464		NORTH BRANCH OF THE CHICAGO RIVER, E. OF CALIFORNIA, SOUTH O		IL SPILLS
CHICAGO	S111911050		N BRANCH OF THE CHICAGO RIVER, E OF CALIFORNIA S OF		IL SPILLS
CHICAGO	S108047339		N BRANCH RD & DIVISION ST		IL SPILLS
CHICAGO	S112354484		S BRANCH CHICAGO RIVER AT ROOSEVELT BRDG		IL SPILLS
CHICAGO	S107742737	HOLNAM INC	1070 N BRANCH ST		IL AIRS
CHICAGO	1016104182	SARA LEE R & D FACILITY	900 N BRANCH ST SARA LEE PLAZA	60642	FINDS
CHICAGO	94395395		NORTH BRANCH		ERNS
CHICAGO	1009215268	ADAMS LAUNDRY	3355 BRANCH ADAMS BROS		EDR Hist Cleaner
CHICAGO	877940		NORTH BRANCH OF THE CHICAGO RIVER		ERNS
CHICAGO	S112358998		1385 N. BRANCH CHICAGO & HALSTEAD N. ON HALSTEAD TO BRANCH		IL SPILLS
CHICAGO	S107739701	ALLIED ASPHALT & PAVING CO	1094 N BRANCH RD		IL AIRS
CHICAGO	S115497293	AKZO SALT INC.	932 NORTH BRANCH ST.		IL RGA LUST
CHICAGO	8714268		NORTH BRANCH		ERNS
CHICAGO	S115754934		NORTH BRANCH OF CHICAGO RIVER ADJACENT TO 4100 ROCKWELL		IL SPILLS
CHICAGO	S111891018		SOUTH BRANCH CHICAGO RIVER		IL SPILLS
CHICAGO	S107739647	AKZO SALT INC	932 N BRANCH		IL AIRS
CHICAGO	S115773314		BRANCH OF CHICAGO RIVER NEAR COURTLAND AND CLYBOURNE		IL SPILLS
CHICAGO	S115765188		NORTH BRANCH ROAD & DIVISION ST		IL SPILLS
CHICAGO	89118757		SO. BRANCH OF CHGO RIVER BETW LAKE & RAN	-	ERNS
CHICAGO	1009215912	QUON MERTON	18729 BRANDOM AV		EDR Hist Cleaner
CHICAGO	S117463734		1333 S BRANDON AVE		IL CHICAGO ENV

City	EDR ID	Site Name	Site Address	Zip	Database(s)
CHICAGO	S117890928		8831 S BRANDON AVE		IL CHICAGO ENV
CHICAGO	99633000		SOUTH BREAK WALL / 63RD STREET BEACH		ERNS
CHICAGO	S117489307		324 N BREAKWATER		IL CHICAGO ENV
CHICAGO	S117481100		250 N BREAKWATER		IL CHICAGO ENV
CHICAGO	S117483471		2701 W BREWERY		IL CHICAGO ENV
CHICAGO	S117483764		2719 W BREWERY		IL CHICAGO ENV
CHICAGO	S112358141		BRICK ALLEY @ S OF MADISON AVE/W OF PAULINA		IL SPILLS
CHICAGO	S115729679		6601 N. BRIDGE BLVD.		IL SPILLS
CHICAGO	S111881181		6601 N BRIDGE BLVD		IL SPILLS
CHICAGO	91227080		6601 N BRIDGE BLVD		ERNS
CHICAGO	1009205763	SZAFADER NICHOLAS	1750 BRIGHAM		EDR Hist Cleaner
CHICAGO	2006801026		BRIGHTON PARK		ERNS
CHICAGO	S117517024		6103 N BROADWAY		IL CHICAGO ENV
CHICAGO	S117516987		6101 N BROADWAY		IL CHICAGO ENV
CHICAGO	S117517474		6140 N BROADWAY		IL CHICAGO ENV
CHICAGO	S117517327		6129 N BROADWAY		IL CHICAGO ENV
CHICAGO	S117516778		6056 N BROADWAY		IL CHICAGO ENV
CHICAGO	S117518977		6321 N BROADWAY		IL CHICAGO ENV
CHICAGO	S117517247		6122 N BROADWAY		IL CHICAGO ENV
CHICAGO	S117518835		6310 N BROADWAY		IL CHICAGO ENV
CHICAGO	S117518801		6306 N BROADWAY		IL CHICAGO ENV
CHICAGO	S117519488		6359 N BROADWAY		IL CHICAGO ENV
CHICAGO	S117518459		6247 N BROADWAY		IL CHICAGO ENV
CHICAGO	S117515374		5921 N BROADWAY		IL CHICAGO ENV
CHICAGO	S117515069		5866 N BROADWAY		IL CHICAGO ENV
CHICAGO	S117515035		5858 N BROADWAY		IL CHICAGO ENV
CHICAGO	S117516644		6042 N BROADWAY		IL CHICAGO ENV
CHICAGO	S117511617		5500 N BROADWAY		IL CHICAGO ENV
CHICAGO	S117511183		5438 N BROADWAY		IL CHICAGO ENV
CHICAGO	S117510264		5342 N BROADWAY		IL CHICAGO ENV
CHICAGO	S117507066		5041 N BROADWAY		IL CHICAGO ENV
CHICAGO	S117507634		5110 N BROADWAY		IL CHICAGO ENV
CHICAGO	S117506834		5023 N BROADWAY		IL CHICAGO ENV
CHICAGO	S117506459		5000 N BROADWAY		IL CHICAGO ENV
CHICAGO	S117508369		5156 N BROADWAY		IL CHICAGO ENV
CHICAGO	S117509136		5238 N BROADWAY		IL CHICAGO ENV
CHICAGO	S117506072		4939 N BROADWAY		IL CHICAGO ENV
CHICAGO	S117503583		4662 N BROADWAY		IL CHICAGO ENV
CHICAGO	S117505002		4830 N BROADWAY		IL CHICAGO ENV
CHICAGO	S117504845		4820 N BROADWAY		IL CHICAGO ENV
CHICAGO	S117502168		4520 N BROADWAY		IL CHICAGO ENV
CHICAGO	S117504718		4810 N BROADWAY		IL CHICAGO ENV
CHICAGO	S117504704		4809 N BROADWAY		IL CHICAGO ENV
CHICAGO	S117503215		4631 N BROADWAY		IL CHICAGO ENV
CHICAGO	S117495888		3901 N BROADWAY		IL CHICAGO ENV
CHICAGO	S117496282		3933 N BROADWAY		IL CHICAGO ENV
CHICAGO	S117499416		4247 N BROADWAY		IL CHICAGO ENV

City	EDR ID	Site Name	Site Address	Zip	Database(s)
CHICAGO	S117501059		4415 N BROADWAY		IL CHICAGO ENV
CHICAGO	S117501706		4455 N BROADWAY		IL CHICAGO ENV
CHICAGO	S117493633		3636 N BROADWAY		IL CHICAGO ENV
CHICAGO	S117497021		4014 N BROADWAY		IL CHICAGO ENV
CHICAGO	S117494358		3721 N BROADWAY		IL CHICAGO ENV
CHICAGO	S117493397		3619 N BROADWAY		IL CHICAGO ENV
CHICAGO	S117500477		4346 N BROADWAY		IL CHICAGO ENV
CHICAGO	S117490807		3351 N BROADWAY		IL CHICAGO ENV
CHICAGO	S117488235		3143 N BROADWAY		IL CHICAGO ENV
CHICAGO	S117491931		3473 N BROADWAY		IL CHICAGO ENV
CHICAGO	S117491906		3463 N BROADWAY		IL CHICAGO ENV
CHICAGO	S117489180		3232 N BROADWAY		IL CHICAGO ENV
CHICAGO	S117491507		3434 N BROADWAY		IL CHICAGO ENV
CHICAGO	S117663105		3423 N BROADWAY		IL CHICAGO ENV
CHICAGO	S117484540		2801 N BROADWAY		IL CHICAGO ENV
CHICAGO	S117486016		2940 N BROADWAY		IL CHICAGO ENV
CHICAGO	S117485208		2850 N BROADWAY		IL CHICAGO ENV
CHICAGO	S117890233		6200 N BROADWAY		IL CHICAGO ENV
CHICAGO	S117890104		5919 N BROADWAY		IL CHICAGO ENV
CHICAGO	S117890057		5763 N BROADWAY		IL CHICAGO ENV
CHICAGO	S117890015		5660 N BROADWAY		IL CHICAGO ENV
CHICAGO	S117889833		5352 N BROADWAY		IL CHICAGO ENV
CHICAGO	S117889818		5341 N BROADWAY		IL CHICAGO ENV
CHICAGO	S117889590		5024 N BROADWAY		IL CHICAGO ENV
CHICAGO	S115775665		6119 N. BROADWAY		IL SPILLS
CHICAGO	S115736007		4849 N. BROADWAY		IL SPILLS
CHICAGO	S115731351		4925 N. BROADWAY		IL SPILLS
CHICAGO	S117890128		5955 N BROADWAY		IL CHICAGO ENV
CHICAGO	S117890073		5827 N BROADWAY		IL CHICAGO ENV
CHICAGO	S117889719		5214 N BROADWAY		IL CHICAGO ENV
CHICAGO	S117889551		4963 N BROADWAY		IL CHICAGO ENV
CHICAGO	S117888481		3645 N BROADWAY		IL CHICAGO ENV
CHICAGO	S117887808		2827 N BROADWAY		IL CHICAGO ENV
CHICAGO	S115731350		4925 N. BROADWAY		IL SPILLS
CHICAGO	S115725672		5427 N. BROADWAY		IL SPILLS
CHICAGO	S115737976		5719 N. BROADWAY		IL SPILLS
CHICAGO	S117515323		5917 N BROADWAY		IL CHICAGO ENV
CHICAGO	S117515251		5910 N BROADWAY		IL CHICAGO ENV
CHICAGO	S117512346		5559 N BROADWAY		IL CHICAGO ENV
CHICAGO	S117506879		5027 N BROADWAY		IL CHICAGO ENV
CHICAGO	S117506854		5025 N BROADWAY		IL CHICAGO ENV
CHICAGO	S117506769		5018 N BROADWAY		IL CHICAGO ENV
CHICAGO	S117514945		5846 N BROADWAY		IL CHICAGO ENV
CHICAGO	S117518602		6260 N BROADWAY		IL CHICAGO ENV
CHICAGO	S117513791		5725 N BROADWAY		IL CHICAGO ENV
CHICAGO	S117506514		5001 N BROADWAY		IL CHICAGO ENV
CHICAGO	S117506252		4953 N BROADWAY		IL CHICAGO ENV

City	EDR ID	Site Name	Site Address	Zip	Database(s)
CHICAGO	S117511725		5507 N BROADWAY		IL CHICAGO ENV
CHICAGO	S117511195		5439 N BROADWAY		IL CHICAGO ENV
CHICAGO	S117505753		4916 N BROADWAY		IL CHICAGO ENV
CHICAGO	S117505741		4915 N BROADWAY		IL CHICAGO ENV
CHICAGO	S117518313		6236 N BROADWAY		IL CHICAGO ENV
CHICAGO	S117517719		6162 N BROADWAY		IL CHICAGO ENV
CHICAGO	S117510859		5414 N BROADWAY		IL CHICAGO ENV
CHICAGO	S117510721		5405 N BROADWAY		IL CHICAGO ENV
CHICAGO	S117505496		4887 N BROADWAY		IL CHICAGO ENV
CHICAGO	S117503781		4706 N BROADWAY		IL CHICAGO ENV
CHICAGO	S117517192		6119 N BROADWAY		IL CHICAGO ENV
CHICAGO	S117516538		6034 N BROADWAY		IL CHICAGO ENV
CHICAGO	S117518907		6317 N BROADWAY		IL CHICAGO ENV
CHICAGO	S117513448		5701 N BROADWAY		IL CHICAGO ENV
CHICAGO	S117513329		5668 N BROADWAY		IL CHICAGO ENV
CHICAGO	S117509313		5249 N BROADWAY		IL CHICAGO ENV
CHICAGO	S117504425		4753 N BROADWAY		IL CHICAGO ENV
CHICAGO	S117514280		5800 N BROADWAY		IL CHICAGO ENV
CHICAGO	S117516277		6014 N BROADWAY		IL CHICAGO ENV
CHICAGO	S117503092		4621 N BROADWAY		IL CHICAGO ENV
CHICAGO	S117504047		4725 N BROADWAY		IL CHICAGO ENV
CHICAGO	S117514041		5744 N BROADWAY		IL CHICAGO ENV
CHICAGO	S117513037		5640 N BROADWAY		IL CHICAGO ENV
CHICAGO	S117507348		5065 N BROADWAY		IL CHICAGO ENV
CHICAGO	S117498360		4142 N BROADWAY		IL CHICAGO ENV
CHICAGO	S117491914		3465 N BROADWAY		IL CHICAGO ENV
CHICAGO	S115775209		3531 NORTH BROADWAY		IL SPILLS
CHICAGO	S117494080		3701 N BROADWAY		IL CHICAGO ENV
CHICAGO	S117496562		3951 N BROADWAY		IL CHICAGO ENV
CHICAGO	S115759076		3012 N. BROADWAY		IL SPILLS
CHICAGO	S117493181		3601 N BROADWAY		IL CHICAGO ENV
CHICAGO	S117497133		4021 N BROADWAY		IL CHICAGO ENV
CHICAGO	S115754354		3829 N. BROADWAY		IL SPILLS
CHICAGO	S117493441		3621 N BROADWAY		IL CHICAGO ENV
CHICAGO	S117500610		4355 N BROADWAY		IL CHICAGO ENV
CHICAGO	S117487243		3050 N BROADWAY		IL CHICAGO ENV
CHICAGO	S117491168		3409 N BROADWAY		IL CHICAGO ENV
CHICAGO	S117488943		3219 N BROADWAY		IL CHICAGO ENV
CHICAGO	S117490163		3316 N BROADWAY		IL CHICAGO ENV
CHICAGO	S117485968		2936 N BROADWAY		IL CHICAGO ENV
CHICAGO	S117485858		2928 N BROADWAY		IL CHICAGO ENV
CHICAGO	S117488701		3202 N BROADWAY		IL CHICAGO ENV
CHICAGO	S117488656		3201 N BROADWAY		IL CHICAGO ENV
CHICAGO	S117486799		3020 N BROADWAY		IL CHICAGO ENV
CHICAGO	S117485404		2868 N BROADWAY		IL CHICAGO ENV
CHICAGO	S117488414		3155 N BROADWAY		IL CHICAGO ENV
CHICAGO	S117489579		3252 N BROADWAY		IL CHICAGO ENV

City	EDR ID	Site Name	Site Address	Zip	Database(s)
CHICAGO	S117487927		3123 N BROADWAY		IL CHICAGO ENV
CHICAGO	S117487742		3112 N BROADWAY		IL CHICAGO ENV
CHICAGO	S115522962	WILSON YARD DEVELOPMENT ONE LLC	4450 NORTH BROADWAY		IL RGA LUST
CHICAGO	S115512544	MCDONALD'S CORP.	6231 BROADWAY		IL RGA LUST
CHICAGO	S115520129	SUN ISUZU	4916 NORTH BROADWAY		IL RGA LUST
CHICAGO	S117889991		5623 N BROADWAY		IL CHICAGO ENV
CHICAGO	S117889753		5250 N BROADWAY		IL CHICAGO ENV
CHICAGO	S117889521		4940 N BROADWAY		IL CHICAGO ENV
CHICAGO	S117888664		3927 N BROADWAY		IL CHICAGO ENV
CHICAGO	S117888573		3824 N BROADWAY		IL CHICAGO ENV
CHICAGO	S117888431		3565 N BROADWAY		IL CHICAGO ENV
CHICAGO	S115736280		5156 NORTH BROADWAY		IL SPILLS
CHICAGO	S117519399		6350 N BROADWAY		IL CHICAGO ENV
CHICAGO	S117519068		6327 N BROADWAY		IL CHICAGO ENV
CHICAGO	S117517932		6205 N BROADWAY		IL CHICAGO ENV
CHICAGO	S117517877		6201 N BROADWAY		IL CHICAGO ENV
CHICAGO	S117517589		6150 N BROADWAY		IL CHICAGO ENV
CHICAGO	S117518329		6237 N BROADWAY		IL CHICAGO ENV
CHICAGO	S117517304		6127 N BROADWAY		IL CHICAGO ENV
CHICAGO	S117517273		6124 N BROADWAY		IL CHICAGO ENV
CHICAGO	S117516662		6044 N BROADWAY		IL CHICAGO ENV
CHICAGO	S117516634		6041 N BROADWAY		IL CHICAGO ENV
CHICAGO	S117516616		6040 N BROADWAY		IL CHICAGO ENV
CHICAGO	S117516758		6054 N BROADWAY		IL CHICAGO ENV
CHICAGO	S117515462		5928 N BROADWAY		IL CHICAGO ENV
CHICAGO	S117515104		5900 N BROADWAY		IL CHICAGO ENV
CHICAGO	S117515025		5856 N BROADWAY		IL CHICAGO ENV
CHICAGO	S117515004		5853 N BROADWAY		IL CHICAGO ENV
CHICAGO	S117514918		5844 N BROADWAY		IL CHICAGO ENV
CHICAGO	S117513324		5666 N BROADWAY		IL CHICAGO ENV
CHICAGO	S117515684		5945 N BROADWAY		IL CHICAGO ENV
CHICAGO	S117515660		5943 N BROADWAY		IL CHICAGO ENV
CHICAGO	S117515581		5938 N BROADWAY		IL CHICAGO ENV
CHICAGO	S117513923		5735 N BROADWAY		IL CHICAGO ENV
CHICAGO	S117512440		5600 N BROADWAY		IL CHICAGO ENV
CHICAGO	S117509247		5244 N BROADWAY		IL CHICAGO ENV
CHICAGO	S117509036		5230 N BROADWAY		IL CHICAGO ENV
CHICAGO	S117509378		5252 N BROADWAY		IL CHICAGO ENV
CHICAGO	S117509299		5248 N BROADWAY		IL CHICAGO ENV
CHICAGO	S117511882		5521 N BROADWAY		IL CHICAGO ENV
CHICAGO	S117511825		5517 N BROADWAY		IL CHICAGO ENV
CHICAGO	S117508964		5225 N BROADWAY		IL CHICAGO ENV
CHICAGO	S117512890		5630 N BROADWAY		IL CHICAGO ENV
CHICAGO	S117508677		5208 N BROADWAY		IL CHICAGO ENV
CHICAGO	S117508643		5204 N BROADWAY		IL CHICAGO ENV
CHICAGO	S117511714		5505 N BROADWAY		IL CHICAGO ENV
CHICAGO	S117510887		5416 N BROADWAY		IL CHICAGO ENV

City	EDR ID	Site Name	Site Address	Zip	Database(s)
CHICAGO	S117510601		5400 N BROADWAY		IL CHICAGO ENV
CHICAGO	S117505432		4859 N BROADWAY		IL CHICAGO ENV
CHICAGO	S117505408		4857 N BROADWAY		IL CHICAGO ENV
CHICAGO	S117505055		4833 N BROADWAY		IL CHICAGO ENV
CHICAGO	S117505030		4831 N BROADWAY		IL CHICAGO ENV
CHICAGO	S117504679		4805 N BROADWAY		IL CHICAGO ENV
CHICAGO	S117504669		4804 N BROADWAY		IL CHICAGO ENV
CHICAGO	S117505905		4926 N BROADWAY		IL CHICAGO ENV
CHICAGO	S115521709	UPTOWN CAR WASH	4900 NORTH BROADWAY		IL RGA LUST
CHICAGO	S117507329		5060 N BROADWAY		IL CHICAGO ENV
CHICAGO	S117507550		5103 N BROADWAY		IL CHICAGO ENV
CHICAGO	S115520126	SUN CHEVY	4849 NORTH BROADWAY		IL RGA LUST
CHICAGO	S117503626		4700 N BROADWAY		IL CHICAGO ENV
CHICAGO	S117500763		4400 N BROADWAY		IL CHICAGO ENV
CHICAGO	S117502531		4547 N BROADWAY		IL CHICAGO ENV
CHICAGO	S117503579		4661 N BROADWAY		IL CHICAGO ENV
CHICAGO	S117499987		4315 N BROADWAY		IL CHICAGO ENV
CHICAGO	S117503839		4711 N BROADWAY		IL CHICAGO ENV
CHICAGO	S117501577		4447 N BROADWAY		IL CHICAGO ENV
CHICAGO	S117495510		3839 N BROADWAY		IL CHICAGO ENV
CHICAGO	S117495383		3829 N BROADWAY		IL CHICAGO ENV
CHICAGO	S117493790		3646 N BROADWAY		IL CHICAGO ENV
CHICAGO	S117497189		4025 N BROADWAY		IL CHICAGO ENV
CHICAGO	S117494340		3720 N BROADWAY		IL CHICAGO ENV
CHICAGO	S117494298		3717 N BROADWAY		IL CHICAGO ENV
CHICAGO	S117496193		3924 N BROADWAY		IL CHICAGO ENV
CHICAGO	S117496073		3916 N BROADWAY		IL CHICAGO ENV
CHICAGO	S117497700		4092 N BROADWAY		IL CHICAGO ENV
CHICAGO	S117494791		3751 N BROADWAY		IL CHICAGO ENV
CHICAGO	S117498715		4200 N BROADWAY		IL CHICAGO ENV
CHICAGO	S117494415		3726 N BROADWAY		IL CHICAGO ENV
CHICAGO	S117498019		4117 N BROADWAY		IL CHICAGO ENV
CHICAGO	S117493258		3607 N BROADWAY		IL CHICAGO ENV
CHICAGO	S117487942		3124 N BROADWAY		IL CHICAGO ENV
CHICAGO	S117485505		2901 N BROADWAY		IL CHICAGO ENV
CHICAGO	S117485303		2856 N BROADWAY		IL CHICAGO ENV
CHICAGO	S117488736		3206 N BROADWAY		IL CHICAGO ENV
CHICAGO	S117485054		2840 N BROADWAY		IL CHICAGO ENV
CHICAGO	S117491610		3440 N BROADWAY		IL CHICAGO ENV
CHICAGO	S117488433		3157 N BROADWAY		IL CHICAGO ENV
CHICAGO	S117490560		3337 N BROADWAY		IL CHICAGO ENV
CHICAGO	S117490356		3327 N BROADWAY		IL CHICAGO ENV
CHICAGO	S117490307		3324 N BROADWAY		IL CHICAGO ENV
CHICAGO	S117490275		3322 N BROADWAY		IL CHICAGO ENV
CHICAGO	S117489647		3257 N BROADWAY		IL CHICAGO ENV
CHICAGO	S117516390		6022 N BROADWAY		IL CHICAGO ENV
CHICAGO	S117519418		6351 N BROADWAY		IL CHICAGO ENV

City	EDR ID	Site Name	Site Address	Zip	Database(s)
CHICAGO	S117519321		6345 N BROADWAY		IL CHICAGO ENV
CHICAGO	S117519169		6334 N BROADWAY		IL CHICAGO ENV
CHICAGO	S117518474		6249 N BROADWAY		IL CHICAGO ENV
CHICAGO	S117517420		6135 N BROADWAY		IL CHICAGO ENV
CHICAGO	S117515914		5969 N BROADWAY		IL CHICAGO ENV
CHICAGO	S117515801		5953 N BROADWAY		IL CHICAGO ENV
CHICAGO	S117515000		5852 N BROADWAY		IL CHICAGO ENV
CHICAGO	S117514712		5830 N BROADWAY		IL CHICAGO ENV
CHICAGO	S115500635	C.M.C. MANAGEMENT INC.	2868 NORTH BROADWAY		IL RGA LUST
CHICAGO	S115498949	AW ZENGLER UNIFORM RENTAL	5427 NORTH BROADWAY		IL RGA LUST
CHICAGO	S115498105	AMOCO OIL CO. #5914	5156 NORTH BROADWAY		IL RGA LUST
CHICAGO	S115520131	SUN OLDSMOBILE	4925 NORTH BROADWAY		IL RGA LUST
CHICAGO	S115504819	EMERALD DEVELOPMENT CO.	4843 BROADWAY		IL RGA LUST
CHICAGO	S115497828	AMOCO OIL CO. #15590	5657 NORTH BROADWAY & HOLLYWOOD		IL RGA LUST
CHICAGO	S115503730	DEBRA WOLF INVESTMENT TRUST	2840-2856 NORTH BROADWAY		IL RGA LUST
CHICAGO	S117514545		5816 N BROADWAY		IL CHICAGO ENV
CHICAGO	S117514479		5812 N BROADWAY		IL CHICAGO ENV
CHICAGO	S117512705		5616 N BROADWAY		IL CHICAGO ENV
CHICAGO	S117513252		5656 N BROADWAY		IL CHICAGO ENV
CHICAGO	S117512634		5611 N BROADWAY		IL CHICAGO ENV
CHICAGO	S117512844		5626 N BROADWAY		IL CHICAGO ENV
CHICAGO	S117512038		5533 N BROADWAY		IL CHICAGO ENV
CHICAGO	S117511900		5523 N BROADWAY		IL CHICAGO ENV
CHICAGO	S117511040		5427 N BROADWAY		IL CHICAGO ENV
CHICAGO	S117511167		5437 N BROADWAY		IL CHICAGO ENV
CHICAGO	S117510744		5407 N BROADWAY		IL CHICAGO ENV
CHICAGO	S117510367		5350 N BROADWAY		IL CHICAGO ENV
CHICAGO	S117509916		5320 N BROADWAY		IL CHICAGO ENV
CHICAGO	S117508588		5201 N BROADWAY		IL CHICAGO ENV
CHICAGO	S117509558		5300 N BROADWAY		IL CHICAGO ENV
CHICAGO	S117508910		5221 N BROADWAY		IL CHICAGO ENV
CHICAGO	S117506901		5029 N BROADWAY		IL CHICAGO ENV
CHICAGO	S117505856		4922 N BROADWAY		IL CHICAGO ENV
CHICAGO	S117503711		4701 N BROADWAY		IL CHICAGO ENV
CHICAGO	S117505358		4853 N BROADWAY		IL CHICAGO ENV
CHICAGO	S117505155		4840 N BROADWAY		IL CHICAGO ENV
CHICAGO	S117503135		4625 N BROADWAY		IL CHICAGO ENV
CHICAGO	S117505068		4834 N BROADWAY		IL CHICAGO ENV
CHICAGO	S117505038		4832 N BROADWAY		IL CHICAGO ENV
CHICAGO	S117504371		4750 N BROADWAY		IL CHICAGO ENV
CHICAGO	S117505884		4925 N BROADWAY		IL CHICAGO ENV
CHICAGO	S117504869		4821 N BROADWAY		IL CHICAGO ENV
CHICAGO	S117501550		4445 N BROADWAY		IL CHICAGO ENV
CHICAGO	S117501340		4432 N BROADWAY		IL CHICAGO ENV
CHICAGO	S117501264		4427 N BROADWAY		IL CHICAGO ENV
CHICAGO	S117497654		4068 N BROADWAY		IL CHICAGO ENV
CHICAGO	S117498226		4132 N BROADWAY		IL CHICAGO ENV



City	EDR ID	Site Name	Site Address	Zip	Database(s)
CHICAGO	S117497528		4050 N BROADWAY		IL CHICAGO ENV
CHICAGO	S117499629		4265 N BROADWAY		IL CHICAGO ENV
CHICAGO	S117501855		4500 N BROADWAY		IL CHICAGO ENV
CHICAGO	S117496618		3957 N BROADWAY		IL CHICAGO ENV
CHICAGO	S117496103		3918 N BROADWAY		IL CHICAGO ENV
CHICAGO	S117495469		3835 N BROADWAY		IL CHICAGO ENV
CHICAGO	S117493559		3630 N BROADWAY		IL CHICAGO ENV
CHICAGO	S117493667		3638 N BROADWAY		IL CHICAGO ENV
CHICAGO	S117487808		3116 N BROADWAY		IL CHICAGO ENV
CHICAGO	S117488535		3181 N BROADWAY		IL CHICAGO ENV
CHICAGO	S117488164		3139 N BROADWAY		IL CHICAGO ENV
CHICAGO	S117487912		3122 N BROADWAY		IL CHICAGO ENV
CHICAGO	S117890256		6228 N BROADWAY		IL CHICAGO ENV
CHICAGO	S117890040		5736 N BROADWAY		IL CHICAGO ENV
CHICAGO	S117890032		5721 N BROADWAY		IL CHICAGO ENV
CHICAGO	S117889905		5454 N BROADWAY		IL CHICAGO ENV
CHICAGO	S117889750		5247 N BROADWAY		IL CHICAGO ENV
CHICAGO	S117889743		5239 N BROADWAY		IL CHICAGO ENV
CHICAGO	S117889671		5147 N BROADWAY		IL CHICAGO ENV
CHICAGO	S117889290		4650 N BROADWAY		IL CHICAGO ENV
CHICAGO	S117888533		3748 N BROADWAY		IL CHICAGO ENV
CHICAGO	S115765096		5348 NORTH BROADWAY		IL SPILLS
CHICAGO	S115774025		5821 NORTH BROADWAY		IL SPILLS
CHICAGO	S115722393		4833 NORTH BROADWAY		IL SPILLS
CHICAGO	S115731352		4916 N. BROADWAY		IL SPILLS
CHICAGO	S117484996		2836 N BROADWAY		IL CHICAGO ENV
CHICAGO	S117485416		2875 N BROADWAY		IL CHICAGO ENV
CHICAGO	S117484906		2830 N BROADWAY		IL CHICAGO ENV
CHICAGO	S117484872		2828 N BROADWAY		IL CHICAGO ENV
CHICAGO	S117484700		2815 N BROADWAY		IL CHICAGO ENV
CHICAGO	S117494496		3732 N BROADWAY		IL CHICAGO ENV
CHICAGO	S117516290		6015 N BROADWAY		IL CHICAGO ENV
CHICAGO	S117514801		5836 N BROADWAY		IL CHICAGO ENV
CHICAGO	S117514658		5825 N BROADWAY		IL CHICAGO ENV
CHICAGO	S117497681		4080 N BROADWAY		IL CHICAGO ENV
CHICAGO	S117514600		5820 N BROADWAY		IL CHICAGO ENV
CHICAGO	S117514414		5806 N BROADWAY		IL CHICAGO ENV
CHICAGO	S117509228		5243 N BROADWAY		IL CHICAGO ENV
CHICAGO	S117505929		4928 N BROADWAY		IL CHICAGO ENV
CHICAGO	S117502482		4544 N BROADWAY		IL CHICAGO ENV
CHICAGO	S117514050		5745 N BROADWAY		IL CHICAGO ENV
CHICAGO	S117505511		4900 N BROADWAY		IL CHICAGO ENV
CHICAGO	S117505390		4855 N BROADWAY		IL CHICAGO ENV
CHICAGO	S117513647		5715 N BROADWAY		IL CHICAGO ENV
CHICAGO	S117498853		4206 N BROADWAY		IL CHICAGO ENV
CHICAGO	S117496240		3928 N BROADWAY		IL CHICAGO ENV
CHICAGO	S117512823		5625 N BROADWAY		IL CHICAGO ENV

City	EDR ID	Site Name	Site Address	Zip	Database(s)
CHICAGO	S117504541		4800 N BROADWAY		IL CHICAGO ENV
CHICAGO	S117500136		4325 N BROADWAY		IL CHICAGO ENV
CHICAGO	S117511140		5435 N BROADWAY		IL CHICAGO ENV
CHICAGO	S117511077		5430 N BROADWAY		IL CHICAGO ENV
CHICAGO	S117501405		4437 N BROADWAY		IL CHICAGO ENV
CHICAGO	S117495612		3845 N BROADWAY		IL CHICAGO ENV
CHICAGO	S117503775		4705 N BROADWAY		IL CHICAGO ENV
CHICAGO	S117496797		4000 N BROADWAY		IL CHICAGO ENV
CHICAGO	S117510818		5411 N BROADWAY		IL CHICAGO ENV
CHICAGO	S117510802		5410 N BROADWAY		IL CHICAGO ENV
CHICAGO	S117495241		3819 N BROADWAY		IL CHICAGO ENV
CHICAGO	S117507203		5050 N BROADWAY		IL CHICAGO ENV
CHICAGO	S117495115		3810 N BROADWAY		IL CHICAGO ENV
CHICAGO	S117515360		5920 N BROADWAY		IL CHICAGO ENV
CHICAGO	S117497743		4100 N BROADWAY		IL CHICAGO ENV
CHICAGO	S117506717		5014 N BROADWAY		IL CHICAGO ENV
CHICAGO	S117490127		3314 N BROADWAY		IL CHICAGO ENV
CHICAGO	S117491893		3460 N BROADWAY		IL CHICAGO ENV
CHICAGO	S117491659		3443 N BROADWAY		IL CHICAGO ENV
CHICAGO	S117491069		3401 N BROADWAY		IL CHICAGO ENV
CHICAGO	S117489349		3241 N BROADWAY		IL CHICAGO ENV
CHICAGO	S117491434		3428 N BROADWAY		IL CHICAGO ENV
CHICAGO	S117488865		3215 N BROADWAY		IL CHICAGO ENV
CHICAGO	S117488515		3175 N BROADWAY		IL CHICAGO ENV
CHICAGO	S117488487		3162 N BROADWAY		IL CHICAGO ENV
CHICAGO	S117487984		3126 N BROADWAY		IL CHICAGO ENV
CHICAGO	S117488591		3200 N BROADWAY		IL CHICAGO ENV
CHICAGO	S117488148		3138 N BROADWAY		IL CHICAGO ENV
CHICAGO	S117488761		3208 N BROADWAY		IL CHICAGO ENV
CHICAGO	S117663136		4757 N BROADWAY		IL CHICAGO ENV
CHICAGO	S117890317		6343 N BROADWAY		IL CHICAGO ENV
CHICAGO	S117890311		6335 N BROADWAY		IL CHICAGO ENV
CHICAGO	S117890098		5912 N BROADWAY		IL CHICAGO ENV
CHICAGO	S117890086		5845 N BROADWAY		IL CHICAGO ENV
CHICAGO	S117890085		5843 N BROADWAY		IL CHICAGO ENV
CHICAGO	S117889992		5624 N BROADWAY		IL CHICAGO ENV
CHICAGO	S117889884		5434 N BROADWAY		IL CHICAGO ENV
CHICAGO	S117889863		5404 N BROADWAY		IL CHICAGO ENV
CHICAGO	S117889794		5317 N BROADWAY		IL CHICAGO ENV
CHICAGO	S117889517		4934 N BROADWAY		IL CHICAGO ENV
CHICAGO	S115735901		2848 N. BROADWAY		IL SPILLS
CHICAGO	S115510203	KAMBEROS, FRANK & CHRIS	3440 NORTH BROADWAY		IL RGA LUST
CHICAGO	S115500018	BP PRODUCTS NORTH AMERICA, INC.	5657 NORTH BROADWAY		IL RGA LUST
CHICAGO	S117517706		6160 N BROADWAY		IL CHICAGO ENV
CHICAGO	S117518871		6314 N BROADWAY		IL CHICAGO ENV
CHICAGO	S117519253		6340 N BROADWAY		IL CHICAGO ENV
CHICAGO	S117519128		6331 N BROADWAY		IL CHICAGO ENV

City	EDR ID	Site Name	Site Address	Zip	Database(s)
CHICAGO	S117518186		6226 N BROADWAY		IL CHICAGO ENV
CHICAGO	S117518070		6217 N BROADWAY		IL CHICAGO ENV
CHICAGO	S117518041		6215 N BROADWAY		IL CHICAGO ENV
CHICAGO	S117507790		5120 N BROADWAY		IL CHICAGO ENV
CHICAGO	S117500403		4342 N BROADWAY		IL CHICAGO ENV
CHICAGO	S117500368		4340 N BROADWAY		IL CHICAGO ENV
CHICAGO	S117518576		6259 N BROADWAY		IL CHICAGO ENV
CHICAGO	S117518560		6256 N BROADWAY		IL CHICAGO ENV
CHICAGO	S117506019		4935 N BROADWAY		IL CHICAGO ENV
CHICAGO	S117505481		4879 N BROADWAY		IL CHICAGO ENV
CHICAGO	S117505473		4875 N BROADWAY		IL CHICAGO ENV
CHICAGO	S117518260		6231 N BROADWAY		IL CHICAGO ENV
CHICAGO	S117505281		4849 N BROADWAY		IL CHICAGO ENV
CHICAGO	S117517488		6141 N BROADWAY		IL CHICAGO ENV
CHICAGO	S117504695		4807 N BROADWAY		IL CHICAGO ENV
CHICAGO	S117503873		4714 N BROADWAY		IL CHICAGO ENV
CHICAGO	S117516363		6020 N BROADWAY		IL CHICAGO ENV
CHICAGO	S117516061		6000 N BROADWAY		IL CHICAGO ENV
CHICAGO	S117503111		4623 N BROADWAY		IL CHICAGO ENV
CHICAGO	S117503038		4617 N BROADWAY		IL CHICAGO ENV
CHICAGO	S117515868		5959 N BROADWAY		IL CHICAGO ENV
CHICAGO	S117514967		5848 N BROADWAY		IL CHICAGO ENV
CHICAGO	S117514615		5821 N BROADWAY		IL CHICAGO ENV
CHICAGO	S117514455		5810 N BROADWAY		IL CHICAGO ENV
CHICAGO	S117514434		5808 N BROADWAY		IL CHICAGO ENV
CHICAGO	S117514856		5840 N BROADWAY		IL CHICAGO ENV
CHICAGO	S117514219		5759 N BROADWAY		IL CHICAGO ENV
CHICAGO	S117514114		5750 N BROADWAY		IL CHICAGO ENV
CHICAGO	S117513909		5734 N BROADWAY		IL CHICAGO ENV
CHICAGO	S117513706		5719 N BROADWAY		IL CHICAGO ENV
CHICAGO	S117513696		5718 N BROADWAY		IL CHICAGO ENV
CHICAGO	S117502109		4516 N BROADWAY		IL CHICAGO ENV
CHICAGO	S117513334		5670 N BROADWAY		IL CHICAGO ENV
CHICAGO	S117513272		5657 N BROADWAY		IL CHICAGO ENV
CHICAGO	S117513084		5643 N BROADWAY		IL CHICAGO ENV
CHICAGO	S117513070		5642 N BROADWAY		IL CHICAGO ENV
CHICAGO	S117512867		5628 N BROADWAY		IL CHICAGO ENV
CHICAGO	S117512615		5610 N BROADWAY		IL CHICAGO ENV
CHICAGO	S117511677		5501 N BROADWAY		IL CHICAGO ENV
CHICAGO	S117511414		5457 N BROADWAY		IL CHICAGO ENV
CHICAGO	S117510761		5408 N BROADWAY		IL CHICAGO ENV
CHICAGO	S117510732		5406 N BROADWAY		IL CHICAGO ENV
CHICAGO	S117509789		5312 N BROADWAY		IL CHICAGO ENV
CHICAGO	S117500504		4348 N BROADWAY		IL CHICAGO ENV
CHICAGO	S117508999		5227 N BROADWAY		IL CHICAGO ENV
CHICAGO	S117507951		5130 N BROADWAY		IL CHICAGO ENV
CHICAGO	S117507921		5129 N BROADWAY		IL CHICAGO ENV

City	EDR ID	Site Name	Site Address	Zip	Database(s)
CHICAGO	S117497800		4101 N BROADWAY		IL CHICAGO ENV
CHICAGO	S117495495		3838 N BROADWAY		IL CHICAGO ENV
CHICAGO	S117496521		3949 N BROADWAY		IL CHICAGO ENV
CHICAGO	S117496045		3914 N BROADWAY		IL CHICAGO ENV
CHICAGO	S117498479		4150 N BROADWAY		IL CHICAGO ENV
CHICAGO	S117498969		4214 N BROADWAY		IL CHICAGO ENV
CHICAGO	S117498256		4136 N BROADWAY		IL CHICAGO ENV
CHICAGO	S117497582		4055 N BROADWAY		IL CHICAGO ENV
CHICAGO	S117495270		3821 N BROADWAY		IL CHICAGO ENV
CHICAGO	S117484974		2835 N BROADWAY		IL CHICAGO ENV
CHICAGO	S117486778		3019 N BROADWAY		IL CHICAGO ENV
CHICAGO	S117486675		3012 N BROADWAY		IL CHICAGO ENV
CHICAGO	S117490454		3331 N BROADWAY		IL CHICAGO ENV
CHICAGO	S117490207		3319 N BROADWAY		IL CHICAGO ENV
CHICAGO	S117490113		3313 N BROADWAY		IL CHICAGO ENV
CHICAGO	S117489839		3300 N BROADWAY		IL CHICAGO ENV
CHICAGO	S117491011		3400 N BROADWAY		IL CHICAGO ENV
CHICAGO	S117485134		2845 N BROADWAY		IL CHICAGO ENV
CHICAGO	S117485252		2852 N BROADWAY		IL CHICAGO ENV
CHICAGO	S117889279		4645 N BROADWAY		IL CHICAGO ENV
CHICAGO	S117889276		4642 N BROADWAY		IL CHICAGO ENV
CHICAGO	S117890026		5707 N BROADWAY		IL CHICAGO ENV
CHICAGO	S117890000		5631 N BROADWAY		IL CHICAGO ENV
CHICAGO	S117889909		5463 N BROADWAY		IL CHICAGO ENV
CHICAGO	S117889445		4844 N BROADWAY		IL CHICAGO ENV
CHICAGO	S117888793		4063 N BROADWAY		IL CHICAGO ENV
CHICAGO	S115735263		4900 N. BROADWAY		IL SPILLS
CHICAGO	S115747758		2836 NORTH BROADWAY		IL SPILLS
CHICAGO	S115744486		4843 BROADWAY		IL SPILLS
CHICAGO	S117518300		6235 N BROADWAY		IL CHICAGO ENV
CHICAGO	S117518243		6230 N BROADWAY		IL CHICAGO ENV
CHICAGO	S117517713		6161 N BROADWAY		IL CHICAGO ENV
CHICAGO	S117516722		6050 N BROADWAY		IL CHICAGO ENV
CHICAGO	S117515891		5960 N BROADWAY		IL CHICAGO ENV
CHICAGO	S117515842		5957 N BROADWAY		IL CHICAGO ENV
CHICAGO	S117517553		6147 N BROADWAY		IL CHICAGO ENV
CHICAGO	S117519276		6341 N BROADWAY		IL CHICAGO ENV
CHICAGO	S117517993		6211 N BROADWAY		IL CHICAGO ENV
CHICAGO	S117515483		5930 N BROADWAY		IL CHICAGO ENV
CHICAGO	S117516185		6009 N BROADWAY		IL CHICAGO ENV
CHICAGO	S117518145		6222 N BROADWAY		IL CHICAGO ENV
CHICAGO	S117512144		5541 N BROADWAY		IL CHICAGO ENV
CHICAGO	S117510408		5353 N BROADWAY		IL CHICAGO ENV
CHICAGO	S117514692		5828 N BROADWAY		IL CHICAGO ENV
CHICAGO	S117510658		5401 N BROADWAY		IL CHICAGO ENV
CHICAGO	S117510476		5359 N BROADWAY		IL CHICAGO ENV
CHICAGO	S117508950		5224 N BROADWAY		IL CHICAGO ENV

City	EDR ID	Site Name	Site Address	Zip	Database(s)
CHICAGO	S117508526		5200 N BROADWAY		IL CHICAGO ENV
CHICAGO	S117511364		5451 N BROADWAY		IL CHICAGO ENV
CHICAGO	S117514133		5751 N BROADWAY		IL CHICAGO ENV
CHICAGO	S117514031		5743 N BROADWAY		IL CHICAGO ENV
CHICAGO	S117511329		5449 N BROADWAY		IL CHICAGO ENV
CHICAGO	S117511308		5447 N BROADWAY		IL CHICAGO ENV
CHICAGO	S117511267		5443 N BROADWAY		IL CHICAGO ENV
CHICAGO	S117512302		5555 N BROADWAY		IL CHICAGO ENV
CHICAGO	S117507439		5100 N BROADWAY		IL CHICAGO ENV
CHICAGO	S117505328		4851 N BROADWAY		IL CHICAGO ENV
CHICAGO	S117506034		4936 N BROADWAY		IL CHICAGO ENV
CHICAGO	S117501789		4466 N BROADWAY		IL CHICAGO ENV
CHICAGO	S117501627		4450 N BROADWAY		IL CHICAGO ENV
CHICAGO	S117502134		4518 N BROADWAY		IL CHICAGO ENV
CHICAGO	S117503764		4703 N BROADWAY		IL CHICAGO ENV
CHICAGO	S117502981		4613 N BROADWAY		IL CHICAGO ENV
CHICAGO	S117496427		3942 N BROADWAY		IL CHICAGO ENV
CHICAGO	S117498976		4215 N BROADWAY		IL CHICAGO ENV
CHICAGO	S117496258		3930 N BROADWAY		IL CHICAGO ENV
CHICAGO	S117494839		3755 N BROADWAY		IL CHICAGO ENV
CHICAGO	S117497395		4040 N BROADWAY		IL CHICAGO ENV
CHICAGO	S117495951		3906 N BROADWAY		IL CHICAGO ENV
CHICAGO	S117496647		3960 N BROADWAY		IL CHICAGO ENV
CHICAGO	S117490925		3360 N BROADWAY		IL CHICAGO ENV
CHICAGO	S117491208		3411 N BROADWAY		IL CHICAGO ENV
CHICAGO	S117489989		3306 N BROADWAY		IL CHICAGO ENV
CHICAGO	S117490577		3338 N BROADWAY		IL CHICAGO ENV
CHICAGO	S117487702		3110 N BROADWAY		IL CHICAGO ENV
CHICAGO	S117487127		3042 N BROADWAY		IL CHICAGO ENV
CHICAGO	S117485118		2844 N BROADWAY		IL CHICAGO ENV
CHICAGO	S117485026		2838 N BROADWAY		IL CHICAGO ENV
CHICAGO	S117486427		3000 N BROADWAY		IL CHICAGO ENV
CHICAGO	S117485684		2914 N BROADWAY		IL CHICAGO ENV
CHICAGO	S117889207		4545 N BROADWAY		IL CHICAGO ENV
CHICAGO	S117888547		3801 N BROADWAY		IL CHICAGO ENV
CHICAGO	S117888498		3703 N BROADWAY		IL CHICAGO ENV
CHICAGO	S117888226		3334 N BROADWAY		IL CHICAGO ENV
CHICAGO	S117890171		6043 N BROADWAY		IL CHICAGO ENV
CHICAGO	S117890123		5947 N BROADWAY		IL CHICAGO ENV
CHICAGO	S117889732		5232 N BROADWAY		IL CHICAGO ENV
CHICAGO	S117889523		4943 N BROADWAY		IL CHICAGO ENV
CHICAGO	S116761529		5246 N BROADWAY		IL SPILLS
CHICAGO	S115769824		4450 NORTH BROADWAY		IL SPILLS
CHICAGO	S115747922		2840-2856 NORTH BROADWAY		IL SPILLS
CHICAGO	S115718906		3800 NORTH BROADWAY		IL SPILLS
CHICAGO	S115759533		6231 BROADWAY		IL SPILLS
CHICAGO	S117514879		5841 N BROADWAY		IL CHICAGO ENV

City	EDR ID	Site Name	Site Address	Zip	Database(s)
CHICAGO	S117514563		5817 N BROADWAY		IL CHICAGO ENV
CHICAGO	S117515070		5868 N BROADWAY		IL CHICAGO ENV
CHICAGO	S117515011		5854 N BROADWAY		IL CHICAGO ENV
CHICAGO	S117516593		6038 N BROADWAY		IL CHICAGO ENV
CHICAGO	S117513964		5738 N BROADWAY		IL CHICAGO ENV
CHICAGO	S117511922		5525 N BROADWAY		IL CHICAGO ENV
CHICAGO	S117513244		5655 N BROADWAY		IL CHICAGO ENV
CHICAGO	S117510086		5331 N BROADWAY		IL CHICAGO ENV
CHICAGO	S117509005		5228 N BROADWAY		IL CHICAGO ENV
CHICAGO	S117507042		5040 N BROADWAY		IL CHICAGO ENV
CHICAGO	S117509412		5255 N BROADWAY		IL CHICAGO ENV
CHICAGO	S117508358		5155 N BROADWAY		IL CHICAGO ENV
CHICAGO	S117506743		5016 N BROADWAY		IL CHICAGO ENV
CHICAGO	S117503570		4660 N BROADWAY		IL CHICAGO ENV
CHICAGO	S117505298		4850 N BROADWAY		IL CHICAGO ENV
CHICAGO	S117503957		4720 N BROADWAY		IL CHICAGO ENV
CHICAGO	S117502766		4600 N BROADWAY		IL CHICAGO ENV
CHICAGO	S117500956		4409 N BROADWAY		IL CHICAGO ENV
CHICAGO	S117500905		4404 N BROADWAY		IL CHICAGO ENV
CHICAGO	S117500547		4350 N BROADWAY		IL CHICAGO ENV
CHICAGO	S117500446		4344 N BROADWAY		IL CHICAGO ENV
CHICAGO	S117498531		4155 N BROADWAY		IL CHICAGO ENV
CHICAGO	S115503663	DAW INC.	2836 NORTH BROADWAY		IL RGA LUST
CHICAGO	S117491935		3475 N BROADWAY		IL CHICAGO ENV
CHICAGO	S117496367		3939 N BROADWAY		IL CHICAGO ENV
CHICAGO	S117492202		3508 N BROADWAY		IL CHICAGO ENV
CHICAGO	S117492593		3531 N BROADWAY		IL CHICAGO ENV
CHICAGO	S117496637		3959 N BROADWAY		IL CHICAGO ENV
CHICAGO	S117496134		3920 N BROADWAY		IL CHICAGO ENV
CHICAGO	S117493419		3620 N BROADWAY		IL CHICAGO ENV
CHICAGO	S117488025		3130 N BROADWAY		IL CHICAGO ENV
CHICAGO	S117488206		3141 N BROADWAY		IL CHICAGO ENV
CHICAGO	S117489034		3223 N BROADWAY		IL CHICAGO ENV
CHICAGO	S117490485		3333 N BROADWAY		IL CHICAGO ENV
CHICAGO	S117490432		3330 N BROADWAY		IL CHICAGO ENV
CHICAGO	S117488888		3216 N BROADWAY		IL CHICAGO ENV
CHICAGO	S117488717		3204 N BROADWAY		IL CHICAGO ENV
CHICAGO	S117486080		2945 N BROADWAY		IL CHICAGO ENV
CHICAGO	S117485812		2924 N BROADWAY		IL CHICAGO ENV
CHICAGO	S117485953		2935 N BROADWAY		IL CHICAGO ENV
CHICAGO	S117485279		2854 N BROADWAY		IL CHICAGO ENV
CHICAGO	S117485187		2848 N BROADWAY		IL CHICAGO ENV
CHICAGO	S117485154		2846 N BROADWAY		IL CHICAGO ENV
CHICAGO	S117484960		2834 N BROADWAY		IL CHICAGO ENV
CHICAGO	S117484678		2813 N BROADWAY		IL CHICAGO ENV
CHICAGO	S117486997		3034 N BROADWAY		IL CHICAGO ENV
CHICAGO	S111887401		2848 N BROADWAY		IL SPILLS

City	EDR ID	Site Name	Site Address	Zip	Database(s)
CHICAGO	S117890481		6814 N BROADWAY		IL CHICAGO ENV
CHICAGO	S117889547		4958 N BROADWAY		IL CHICAGO ENV
CHICAGO	S117889496		4917 N BROADWAY		IL CHICAGO ENV
CHICAGO	S117889944		5539 N BROADWAY		IL CHICAGO ENV
CHICAGO	S117889711		5210 N BROADWAY		IL CHICAGO ENV
CHICAGO	S117889214		4549 N BROADWAY		IL CHICAGO ENV
CHICAGO	S117888570		3822 N BROADWAY		IL CHICAGO ENV
CHICAGO	S117888561		3815 N BROADWAY		IL CHICAGO ENV
CHICAGO	S117888543		3760 N BROADWAY		IL CHICAGO ENV
CHICAGO	S111880505		5657 N BROADWAY & HOLLYWOOD		IL SPILLS
CHICAGO	S115736001		5625 N BROADWAY		IL SPILLS
CHICAGO	S115733385		3440 N. BROADWAY		IL SPILLS
CHICAGO	S117518162		6224 N BROADWAY		IL CHICAGO ENV
CHICAGO	S117517628		6153 N BROADWAY		IL CHICAGO ENV
CHICAGO	S117517214		6120 N BROADWAY		IL CHICAGO ENV
CHICAGO	S117518377		6240 N BROADWAY		IL CHICAGO ENV
CHICAGO	S117519441		6353 N BROADWAY		IL CHICAGO ENV
CHICAGO	S115496869	5625 NORTH BROADWAY	5625 NORTH BROADWAY		IL RGA LUST
CHICAGO	S115729003		5657 N. BROADWAY/HOLLYWOOD		IL SPILLS
CHICAGO	S115725844		5427 N. BROADWAY/IN ALLEY		IL SPILLS
CHICAGO	S115517583	SALVATION ARMY	700 BROMPTON		IL RGA LUST
CHICAGO	1009205035	WEBSBTER ROV	533 BROWING AV		EDR Hist Cleaner
CHICAGO	2010960866		BROWN LINE AT KEDZIE STATION		ERNS
CHICAGO	1009206224	EAGLE CLNRS	10410 BRVN MAWR AV		EDR Hist Cleaner
CHICAGO	1009211479	WEBSTER ROY	533 BRYANT AV		EDR Hist Cleaner
CHICAGO	S117455841		10000 W BRYN MAWR AVE		IL CHICAGO ENV
CHICAGO	S115503461	D&E AUTO SERVICE	3426 WEST BRYN MAWR		IL RGA LUST
CHICAGO	S115521201	U.S. ARMY RESERVE TRAINING	3131 NORTH BRYN MAWR AVE.		IL RGA LUST
CHICAGO	S115520837	TRANDAI, JIM	3434 WEST BRYN MAWR		IL RGA LUST
CHICAGO	S115736268		1939 W. BRYN MAWR ST.		IL SPILLS
CHICAGO	S115732385		1404 W. BRYN MAHR ST.		IL SPILLS
CHICAGO	S115504568	EDGEWATER CHURCH	1404 WEST BRYN MAWR ST.		IL RGA LUST
CHICAGO	S115761707		6123 WEST BRYN MAWR		IL SPILLS
CHICAGO	S117455868		10007 W BRYN MAWR AVE		IL CHICAGO ENV
CHICAGO	S111895933		8300 W BRYN MAWR BEHIND ELEVATOR @ SOUTH SIDE OF CUMBERLAND		IL SPILLS
CHICAGO	S115501683	CHICAGO SWEET CONNECTION BAKERY	6123 WEST BRYN MAWR		IL RGA LUST
CHICAGO	S115737720		3426 WEST BRYN MAWR		IL SPILLS
CHICAGO	S115744443		8300 W. BRYN MAWR (BEHIND		IL SPILLS
CHICAGO	S115753595		3434 WEST BRYNMAWR		IL SPILLS
CHICAGO	S115753763		3222 WEST BRYNMAWR AVENUE		IL SPILLS
CHICAGO	S115740072		3131 NORTH BRYNMAWR AVE.		IL SPILLS
CHICAGO	S115729368		1939 WEST BRYNMAWR AVE.		IL SPILLS
CHICAGO	1009213547	PARKER PHILIP J	936 BUANA PK TER		EDR Hist Cleaner
CHICAGO	1009205294	WOLS SIGMUND	108 BUENA AV		EDR Hist Cleaner
CHICAGO	S115512884	MEXICO AERO	8702 SOUTH BUFFALO ST.		IL RGA LUST
CHICAGO	S115754948		8702 SOUTH BUFFALO STREET		IL SPILLS

City	EDR ID	Site Name	Site Address	Zip	Database(s)
CHICAGO	S117460647		11800 S BUFFALO AVE		IL CHICAGO ENV
CHICAGO	S117496052		3914 S BUFFALO AVE		IL CHICAGO ENV
CHICAGO	S107741950	FEDERAL EXPRESS	BUILDING 611, O'HARE CARGO RD		IL AIRS
CHICAGO	95120892		BUILDING #612 CARGO ACCESS ROA		HMIRS
CHICAGO	2005704842	BUILDING 616,SOUTH ACCESS ROAD	BUILDING 616,SOUTH ACCESS ROAD		HMIRS
CHICAGO	2008450074	BUILDING 616 SOUTH ACCESS ROAD	BUILDING 616 SOUTH ACCESS ROAD		HMIRS
CHICAGO	S115767661		BUILDING 710, O'HARE AIRPORT		IL SPILLS
CHICAGO	S115776415		BUILDING 630 - 631 W O'HARE		IL SPILLS
CHICAGO	S113808398		BUILDING 630-631 W O'HARE		IL SPILLS
CHICAGO	2008453788	BUILDING 616 SOUTH ACCESS ROAD	BUILDING 616 SOUTH ACCESS ROAD		HMIRS
CHICAGO	20012994		BUILDING 612 NORTH ACCESS RD		HMIRS
CHICAGO	2008441786	BUILDING 616 SOUTH ACCESS ROAD	BUILDING 616 SOUTH ACCESS ROAD		HMIRS
CHICAGO	2008433711	BUILDING 616 , SOUTH ACCESS RO	BUILDING 616 , SOUTH ACCESS RO		HMIRS
CHICAGO	2011994509		BUILDING 616 S. CARGO RD.		ERNS
CHICAGO	S115770515		BUILDING 710, O'HARE INTERNATIONAL AIRPORT		IL SPILLS
CHICAGO	2005700036	BUILDING 616,SOUTH ACCESS ROAD	BUILDING 616,SOUTH ACCESS ROAD		HMIRS
CHICAGO	2008438631	BUILDING 616 SOUTH ACCESS ROAD	BUILDING 616 SOUTH ACCESS ROAD		HMIRS
CHICAGO	S111887390		BUILDING 66-O'HARE AIRPORT		IL SPILLS
CHICAGO	2008427352	BUILDING 616,SOUTH ACCESS ROAD	BUILDING 616,SOUTH ACCESS ROAD		HMIRS
CHICAGO	S108046885		BUILDING 710 UNITED AIRLINES		IL SPILLS
CHICAGO	2007433320	BUILDING 616,SOUTH ACCESS ROAD	BUILDING 616,SOUTH ACCESS ROAD		HMIRS
CHICAGO	2008433704	BUILDING 616 SOUTH ACCESS ROAD	BUILDING 616 SOUTH ACCESS ROAD		HMIRS
CHICAGO	S108047785		BUILDING 710 SERVICE CENTER		IL SPILLS
CHICAGO	2008452651	BUILDING 616 SOUTH ACCESS ROAD	BUILDING 616 SOUTH ACCESS ROAD		HMIRS
CHICAGO	2005706115	BUILDING 616,SOUTH ACCESS ROAD	BUILDING 616,SOUTH ACCESS ROAD		HMIRS
CHICAGO	2008425084	BUILDING 616,SOUTH ACCESS ROAD	BUILDING 616,SOUTH ACCESS ROAD		HMIRS
CHICAGO	2007442703	BUILDING 616,SOUTH ACCESS ROAD	BUILDING 616,SOUTH ACCESS ROAD		HMIRS
CHICAGO	S112357279		BULK PERTROLEUM (1246 N PULASKI)		IL SPILLS
CHICAGO	S111906378		BURHAM HARBOR		IL SPILLS
CHICAGO	S115743045		110600 BURLEY AVENUE		IL SPILLS
CHICAGO	2001021092		BURLEY AVENUE		HMIRS
CHICAGO	S111894536		110600 BURLEY AVE		IL SPILLS
CHICAGO	1009210746	PEOPLES LAUNDRY CO	3222 BURLEY AV		EDR Hist Cleaner
CHICAGO	92120116		BURLEY AVENUE		HMIRS
CHICAGO	95071715		BURLEY AVE		HMIRS
CHICAGO	S117459802		11400 S BURLEY AVE		IL CHICAGO ENV
CHICAGO	S115747508		11800 SOUTH BURLEY		IL SPILLS
CHICAGO	95080048		BURLEY AVENUE		HMIRS
CHICAGO	S112361997		11600 BURLING		IL SPILLS
CHICAGO	2000110569		BURLY AVENUE		HMIRS
CHICAGO	90180914		11600 BURLY AVE		ERNS
CHICAGO	90186778		11600 BURLY AVE		ERNS
CHICAGO	S112354144		10730 S BURLY AVE		IL SPILLS
CHICAGO	2014081697		BURNHAM HARBOR		ERNS
CHICAGO	2009913512		BURNHAM HARBOR		ERNS
CHICAGO	S115726081		BURNHAM HARBOR		IL SPILLS
CHICAGO	93331311		BURNHAM PARK HARBOR		ERNS



City	EDR ID	Site Name	Site Address	Zip	Database(s)
CHICAGO	S112364125		BURNHAM HARBOR SLIP C29 LAKE MICHIGAN		IL SPILLS
CHICAGO	S111877590		BURNHAM HARBOR		IL SPILLS
CHICAGO	2011986593		BURNHAM HARBOR		ERNS
CHICAGO	94370999		BURNHAM PARK HARBOR MARINA		ERNS
CHICAGO	S112353840		BURNHAM HARBOUR		IL SPILLS
CHICAGO	2001566538		BURNHAM HARBOR		ERNS
CHICAGO	2004727889		BURNHAM HARBOR		ERNS
CHICAGO	S115723074		BURNHAM HARBOR, SLIP C29		IL SPILLS
CHICAGO	2000547571		BURNHAM HARBOR YACHT CLUB	0	ERNS
CHICAGO	2008913512		BURNHAM HARBOR		ERNS
CHICAGO	90184467		BURNS DITCH R&C MARINA		ERNS
CHICAGO	S115731173		70 W. BURTON		IL SPILLS
CHICAGO	S117458758		111 W BURTON PL		IL CHICAGO ENV
CHICAGO	S117888435		360 E BURTON PL		IL CHICAGO ENV
CHICAGO	S115504273	DRAPER & KRAMER	70 WEST BURTON		IL RGA LUST
CHICAGO	S112355221		195 WEST BURTON EAST OF WALLACE		IL SPILLS
CHICAGO	2010932920		BUSINESS DISTRICT 358 W. JACKSON ST.		ERNS
CHICAGO	1009213548	PARKER WM	4053 BWAY		EDR Hist Cleaner
CHICAGO	1009201182	EDGEWATER LAUNDRY CO	5527 43 BWAY		EDR Hist Cleaner
CHICAGO	1009205889	MARTEENS WM P G	3012 BWAY		EDR Hist Cleaner
CHICAGO	1009206066	HAWTHRONE TAILORS CLNRS	3428 BWAY		EDR Hist Cleaner
CHICAGO	1009201849	LOYAL HAND LAUNDRY	3506 1/2 BWAY		EDR Hist Cleaner
CHICAGO	1009213516	PARKER WM CO	4053 BWAY		EDR Hist Cleaner
CHICAGO	1009105691	FIFTY FIFTY BROADWAY GARAGE	5050 BWAY		EDR Hist Auto
CHICAGO	1009104870	EDGEWATER BEACH GARAGE	5230 BWAY		EDR Hist Auto
CHICAGO	1009119306	EDGECOMB GARAGE CO	4678 80 BWAY		EDR Hist Auto
CHICAGO	1009213909	GONG MAURICE	4419 BWAY		EDR Hist Cleaner
CHICAGO	1009201171	DAVIS MARY	4652 BWAY		EDR Hist Cleaner
CHICAGO	1009211738	AMERICAN CLEANING DVEING WKS	2914 BWAY		EDR Hist Cleaner
CHICAGO	1009198841	YONG CHAS	3482 BWAY		EDR Hist Cleaner
CHICAGO	1009098103	SACKRISON SERVICE STA	6140 BWAY		EDR Hist Auto
CHICAGO	1009104100	DAVIS GARAGE	4921 29 BWAY		EDR Hist Auto
CHICAGO	1009102455	ILLINOIS MAGNETO EXCHANGE	5345 BWAY		EDR Hist Auto
CHICAGO	1009105010	BRIAR GARAGE CO INC	3132 BWAY		EDR Hist Auto
CHICAGO	1009105360	A C AUTO BRAKE SHOP	5416 BWAY		EDR Hist Auto
CHICAGO	1009118254	UPTOWN FLINT SERVICE	5330 BWAY		EDR Hist Auto
CHICAGO	1009103727	SANDBERG H J CO	5718 BWAY		EDR Hist Auto
CHICAGO	1009204811	ELECTRIC CLNRS DYERS	6239 BWAY		EDR Hist Cleaner
CHICAGO	1009206476	KAPLUN CHAS	3707 BWAY		EDR Hist Cleaner
CHICAGO	1009212994	BROADWAY LAUNDRY	8014 BWAY		EDR Hist Cleaner
CHICAGO	1009105800	GRACELAND GARAGE	3727 29 BWAY		EDR Hist Auto
CHICAGO	1009103908	GREEN FRONT GARAGE THE	5041 43 BWAY		EDR Hist Auto
CHICAGO	1009213514	PANTORIUM THE	4459 BWAY		EDR Hist Cleaner
CHICAGO	1009198396	SANG JOE	3339 BWAY		EDR Hist Cleaner
CHICAGO	1009200713	STAR HAND LAUNDRY	5612 BWAY		EDR Hist Cleaner
CHICAGO	1009214425	MOY WILLIE	3632 BWAY		EDR Hist Cleaner
CHICAGO	1009201404	SAM CHARLIE	4224 BWAY		EDR Hist Cleaner

City	EDR ID	Site Name	Site Address	Zip	Database(s)
CHICAGO	1009198589	PAUL ARTH L	2901 BWAY		EDR Hist Cleaner
CHICAGO	1009206146	HOTEL FLANDERS VALET SERVICE	4139 BWAY		EDR Hist Cleaner
CHICAGO	1009102851	SCHMIDTS GARAGE	2840 BWAY		EDR Hist Auto
CHICAGO	1009202001	BROADWAY LAUNDRY	5014 BWAY		EDR Hist Cleaner
CHICAGO	1009102347	CORNELIA GARAGE CO	3440 62 BWAY		EDR Hist Auto
CHICAGO	1009104443	BROADWAY GARAGE	4072 BWAY		EDR Hist Auto
CHICAGO	1009202041	HONG SING	2846 BWAY		EDR Hist Cleaner
CHICAGO	1009201860	CHIN CHARLIE	3213 BWAY		EDR Hist Cleaner
CHICAGO	1009201846	LINCOLN HAND LAUNDRY	5439 BWAY		EDR Hist Cleaner
CHICAGO	1009205275	WATTS VERNON A	3038 BWAY		EDR Hist Cleaner
CHICAGO	1009200302	MURPHY HAND LAUNDRY	4216 BWAY		EDR Hist Cleaner
CHICAGO	1009200845	THORNDALE HAND LAUNDRY	5949 BWAY		EDR Hist Cleaner
CHICAGO	1009105140	BROOKS BRAKE SERVICE INC	5630 BWAY		EDR Hist Auto
CHICAGO	1009105934	FELDMAN BERNARD T	5920 BWAY		EDR Hist Auto
CHICAGO	1009101011	NORTHERN AUTO STREET METAL WORKS	5534 BWAY		EDR Hist Auto
CHICAGO	1009201244	CHONG WAB	6243 BWAY		EDR Hist Cleaner
CHICAGO	1009210908	BLACKSTONE GLOVE CLEANERS	6128 BWAY		EDR Hist Cleaner
CHICAGO	1009210940	EASTERN CARPET CLEANING CO	2828 BWAY		EDR Hist Cleaner
CHICAGO	1009205870	KIRSHNER LUDWIG	3619 1/2 BWAY		EDR Hist Cleaner
CHICAGO	1009116521	OCONNOR THOMAS F	5151 BWAY		EDR Hist Auto
CHICAGO	1009105796	GORDON MOTOR CO	5844 BWAY		EDR Hist Auto
CHICAGO	1009206481	FEDERAL CLNRS	3935 BWAY		EDR Hist Cleaner
CHICAGO	1009198281	WOH SAM	6010 BWAY		EDR Hist Cleaner
CHICAGO	1009212636	FEINBERG HARRY	6008 BWAY		EDR Hist Cleaner
CHICAGO	1009200212	FOOK FRANK	2927 BWAY		EDR Hist Cleaner
CHICAGO	1009205337	GRAF ANTON SON	4103 BWAY		EDR Hist Cleaner
CHICAGO	1009104076	EISENBERG CHARLES	6247 BWAY		EDR Hist Auto
CHICAGO	1009097972	BROADWAY BERWYN SERVICE STATION	5325 BWAY		EDR Hist Auto
CHICAGO	1009102517	HOLLAND MOTOR SERVICE	5353 BWAY		EDR Hist Auto
CHICAGO	1009200250	SMITH AL	5852 BWAY		EDR Hist Cleaner
CHICAGO	1009205756	STRATFORD PLACE TAILORS CLEANERS	3463 1/2 BWAY		EDR Hist Cleaner
CHICAGO	1009201859	MARIGOLD HAND LAUNDRY	3822 BWAY		EDR Hist Cleaner
CHICAGO	1009105267	AUTO ELECTRIC SERVICE CO	6130 BWAY		EDR Hist Auto
CHICAGO	1009115354	A B C SERVICE STATIONS INC	4911 BWAY		EDR Hist Auto
CHICAGO	1009097973	BROADWAY SERVICE STATION	6238 BWAY		EDR Hist Auto
CHICAGO	1009215311	MELROSE CLEANERS	3228 BWAY		EDR Hist Cleaner
CHICAGO	1009215223	SCHMIDT NICHOLAS S	3740 BWAY		EDR Hist Cleaner
CHICAGO	1009200295	MONTROSE LAUNDRY	4348 BWAY		EDR Hist Cleaner
CHICAGO	1009203993	ROSENFEILD JACOB	6114 BWAY		EDR Hist Cleaner
CHICAGO	1009211918	WATSON LANE CLEANERS DRAPER A	4062 BWAY		EDR Hist Cleaner
CHICAGO	1009116550	MILLER PAUL	5938 BWAY		EDR Hist Auto
CHICAGO	1009203541	ARONSON MARVIN	3049 BWAY		EDR Hist Cleaner
CHICAGO	1009102678	SURF GARAGE CO	2864 BWAY		EDR Hist Auto
CHICAGO	1009211196	HI ART CLEANERS TAILORS	6141 BWAY		EDR Hist Cleaner
CHICAGO	1009206071	HIGH GRADE CLNRS THEO	3476 BWAY		EDR Hist Cleaner
CHICAGO	1009116516	NORTHERN MOTOR SERVICE STATION	5332 BWAY		EDR Hist Auto
CHICAGO	1009213496	SURF CLEANERS DYERS	2844 BWAY		EDR Hist Cleaner

City	EDR ID	Site Name	Site Address	Zip	Database(s)
CHICAGO	1009210957	ABBISH BROS	6237 BWAY		EDR Hist Cleaner
CHICAGO	1009113828	UPTOWN AUTO SERVICE	5826 BWAY		EDR Hist Auto
CHICAGO	1009115218	GLENLAKE GARAGE	6040 42 BWAY		EDR Hist Auto
CHICAGO	1009215173	YONG CHARLEY	3483 BWAY		EDR Hist Cleaner
CHICAGO	1009116843	B B MOTOR CO	6019 BWAY		EDR Hist Auto
CHICAGO	1009208093	BELOIAN LEON O	6161 BWAY		EDR Hist Cleaner
CHICAGO	1009201075	LORING JOEL B	3174 BWAY		EDR Hist Cleaner
CHICAGO	1009105376	FASHION AUTOMOBILE STATION	5218 BWAY		EDR Hist Auto
CHICAGO	1009104374	UPTOWN GARAGE	6011 BWAY		EDR Hist Auto
CHICAGO	1009200181	LEE HOP	4449 BWAY		EDR Hist Cleaner
CHICAGO	1009103767	MARCUS HUGO	6350 BWAY		EDR Hist Auto
CHICAGO	1009104066	DYSON MOTOR SERVICE	4067 BWAY		EDR Hist Auto
CHICAGO	1009198154	TROJAN LAUNDRY	2934 36 BWAY		EDR Hist Cleaner
CHICAGO	1009102646	FRANZ GUSTAVE A	5628 BWAY		EDR Hist Auto
CHICAGO	1009213561	SHERMAN CLEANERS	341 S BWAY		EDR Hist Cleaner
CHICAGO	1009214803	EDGEWATER LAUNDRY CO	5541 BWAY		EDR Hist Cleaner
CHICAGO	1009120064	CORNELIA GARAGE CO	3442 60 BWAY		EDR Hist Auto
CHICAGO	1009103637	WELDON CLEMMENTS	5156 BWAY		EDR Hist Auto
CHICAGO	1009200252	STATHIS KONSTANS	5555 BWAY		EDR Hist Cleaner
CHICAGO	1009203772	MODERN CLEANERS DYERS	2949 BWAY		EDR Hist Cleaner
CHICAGO	1009198863	YUEN SANG	3761 BWAY		EDR Hist Cleaner
CHICAGO	1009105971	WINNONA GARAGE	5040 BWAY		EDR Hist Auto
CHICAGO	1009104074	EDWARDS WARREN W	3731 BWAY		EDR Hist Auto
CHICAGO	1009100990	MOTOR CAR SERVICE CO	5320 BWAY		EDR Hist Auto
CHICAGO	1009205801	ECONOMY CLNRS	4629 BWAY		EDR Hist Cleaner
CHICAGO	1009212223	BROADNAY HAT WORKS	5507 BWAY		EDR Hist Cleaner
CHICAGO	1009201211	PREMIER HAND LAUNDRY	3411 BWAY		EDR Hist Cleaner
CHICAGO	1009105085	MAES GARAGE	5721 BWAY		EDR Hist Auto
CHICAGO	1009118340	ARROW GARAGE CO	5833 43 BWAY		EDR Hist Auto
CHICAGO	1009118328	BRIAR GARAGE CO	3130 BWAY		EDR Hist Auto
CHICAGO	1009118034	KOPKA JOSEPH	4922 4 BWAY		EDR Hist Auto
CHICAGO	1009200715	STOFFREGEN STOFFREGEN	5940 BWAY		EDR Hist Cleaner
CHICAGO	1009110365	COWDREY ELMER E	4900 BWAY		EDR Hist Auto
CHICAGO	1009104988	BELMONT GARAGE	3157 BWAY		EDR Hist Auto
CHICAGO	1009100954	GLENLAKE GARAGE	6040 BWAY		EDR Hist Auto
CHICAGO	1009105793	GOODCARE GARAGE	4071 BWAY		EDR Hist Auto
CHICAGO	1009118039	KLEAN RITE AUTO LAUNDRY CO	5351 BWAY		EDR Hist Auto
CHICAGO	1009211173	RUSSELL CHARLES	1228 BWAY		EDR Hist Cleaner
CHICAGO	1009206946	EASTERN CARPET CLEANING CO	5525 BWAY		EDR Hist Cleaner
CHICAGO	1009211320	LINCOLN HAND LAUNDRY	5431 BWAY		EDR Hist Cleaner
CHICAGO	1009211617	A 1 CLEANERS DYERS CO	5312 BWAY		EDR Hist Cleaner
CHICAGO	1009102518	HOLLYWOOD GARAGE	5656 BWAY		EDR Hist Auto
CHICAGO	1009105093	MANOR HOUSE GARAGE	5745 BWAY		EDR Hist Auto
CHICAGO	1009102176	RUSSELL WM E	4078 BWAY		EDR Hist Auto
CHICAGO	1009202115	WING CHAS	4075 BWAY		EDR Hist Cleaner
CHICAGO	1009123406	WELDENE SERVICE SHOP	6120 BWAY		EDR Hist Auto
CHICAGO	1009105453	CLARENDON GARAGE	3911 BWAY		EDR Hist Auto

City	EDR ID	Site Name	Site Address	Zip	Database(s)
CHICAGO	1009199335	LEE JOE	3008 BWAY		EDR Hist Cleaner
CHICAGO	1009215313	MIERSON ISADORE	3820 BWAY		EDR Hist Cleaner
CHICAGO	1009116337	HOLLAND MOTOR CO	5528 BWAY		EDR Hist Auto
CHICAGO	1009118348	AUTOMOBILE LAUNDRY THE	6050 BWAY		EDR Hist Auto
CHICAGO	1009118238	HOLLAND MOTOR CO	5528 30 BWAY		EDR Hist Auto
CHICAGO	1009198868	ADDWAY HAND LAUNDRY	3609 BWAY		EDR Hist Cleaner
CHICAGO	1009200072	WAGMAN ZIS	2841 BWAY		EDR Hist Cleaner
CHICAGO	1009105221	LAKE VIEW GARAGE CO	2856 BWAY		EDR Hist Auto
CHICAGO	1009116215	MANOR HOUSE GARAGE	5749 BWAY		EDR Hist Auto
CHICAGO	1009102870	SHELDRAKE GARAGE CO	6250 BWAY		EDR Hist Auto
CHICAGO	1009198403	SING CHAS	3937 BWAY		EDR Hist Cleaner
CHICAGO	1009210951	HAMPASIAN ARDASH	6215 BWAY		EDR Hist Cleaner
CHICAGO	1009211608	BELMONT CLEANERS	3164 BWAY		EDR Hist Cleaner
CHICAGO	1009210385	NORTH SIDE CLNRS DYEIS CO	5427 BWAY		EDR Hist Cleaner
CHICAGO	1009201507	FONG GEO	3143 BWAY		EDR Hist Cleaner
CHICAGO	1009215060	CHULAKES NICHOLAS	3844 BWAY		EDR Hist Cleaner
CHICAGO	1009105701	FLANDERS GARAGE	4117 BWAY		EDR Hist Auto
CHICAGO	1009211600	BECKERMAN MAX	4018 BWAY		EDR Hist Cleaner
CHICAGO	1009211011	BRYAN PARKER	4220 BWAY		EDR Hist Cleaner
CHICAGO	1009203651	BACUS SIMON P	3314 BWAY		EDR Hist Cleaner
CHICAGO	1009205754	STRATFORD CLEANERS	4014 BWAY		EDR Hist Cleaner
CHICAGO	1009105264	AUTO BRAKE SERVICE CO	5308 BWAY		EDR Hist Auto
CHICAGO	1009104361	TUDOR GARAGE	6321 BWAY		EDR Hist Auto
CHICAGO	1009103336	MELROSE GARAGE	3218 BWAY		EDR Hist Auto
CHICAGO	1009097971	BROADROSE SERVICE STATION	6256 BWAY		EDR Hist Auto
CHICAGO	1009105108	KENMORE GARAGE	5642 BWAY		EDR Hist Auto
CHICAGO	1009116514	NORTH SHORE AUTO SPRING WHEEL CO	6240 BWAY		EDR Hist Auto
CHICAGO	1009201361	S S HAND LAUNDRY	6213 BWAY		EDR Hist Cleaner
CHICAGO	1009213309	HAND LAUNDRY	5211 BWAY		EDR Hist Cleaner
CHICAGO	1009200077	WEISS JACOB	3108 BWAY		EDR Hist Cleaner
CHICAGO	1009205915	KUNEY SOL	2931 BWAY		EDR Hist Cleaner
CHICAGO	1009206182	MILITIZKY SAMUEL	3708 BWAY		EDR Hist Cleaner
CHICAGO	1009103762	MACKLEM HERBERT	6215 BWAY		EDR Hist Auto
CHICAGO	1009198827	CHATEAU HAND LAUNDRY	3905 BWAY		EDR Hist Cleaner
CHICAGO	1009204178	SHULMAN SAML	2839 BWAY		EDR Hist Cleaner
CHICAGO	1009104444	BROADVIEW GARAGE	3646 54 BWAY		EDR Hist Auto
CHICAGO	1009103615	GRANVILLE GARAGE	6145 BWAY		EDR Hist Auto
CHICAGO	1009119308	EDWARDS WARREN W	3731 39 BWAY		EDR Hist Auto
CHICAGO	1009200292	MINCER NATHAN	3028 BWAY		EDR Hist Cleaner
CHICAGO	1009210691	TROJAN LAUNDRY	2811 BWAY		EDR Hist Cleaner
CHICAGO	1009202737	MOY LEE	4658 BWAY		EDR Hist Cleaner
CHICAGO	1009201091	BUCKINGHAM HAND LAUNDRY	3312 BWAY		EDR Hist Cleaner
CHICAGO	1009103482	BUMP SHOP THE	6336 BWAY		EDR Hist Auto
CHICAGO	1009201086	BROADWAY HAND LAUNDRY	4025 BWAY		EDR Hist Cleaner
CHICAGO	1009105112	KEYSTONE GARAGE INC	3114 BWAY		EDR Hist Auto
CHICAGO	1009211891	MOY CHARLEY	4073 BWAY MOY CHARLEY		EDR Hist Cleaner
CHICAGO	1009204887	ADDIOON CLEANERS TAILORS	3541 BWAY		EDR Hist Cleaner

City	EDR ID	Site Name	Site Address	Zip	Database(s)
CHICAGO	1009211184	SCHOTT OTTO	5119 BWAY		EDR Hist Cleaner
CHICAGO	1009206110	BERGER MAX	4211 BWAY		EDR Hist Cleaner
CHICAGO	1009202026	HING CHAS	3651 BWAY		EDR Hist Cleaner
CHICAGO	1009211205	MONTROSE LAUNDRY	1415 BWAY		EDR Hist Cleaner
CHICAGO	1009199487	MOY WM	5638 BWAY		EDR Hist Cleaner
CHICAGO	1009104445	BROMPTON GARAGE	3545 BWAY		EDR Hist Auto
CHICAGO	1009203680	RIVIERA CLEANERS	4744 BWAY		EDR Hist Cleaner
CHICAGO	1009203770	ANTISEPTIC CLNRS DVERS	3356 BWAY		EDR Hist Cleaner
CHICAGO	1009102525	MORBECK ZELLER	4827 BWAY		EDR Hist Auto
CHICAGO	1009117466	CUNNINGHAM V W CO	6014 BWAY		EDR Hist Auto
CHICAGO	1009102445	HORAN PATK	5149 BWAY		EDR Hist Auto
CHICAGO	1009117432	GROSS MELCHIOR	5336 BWAY		EDR Hist Auto
CHICAGO	1009200015	MOY CHAS	6216 BWAY		EDR Hist Cleaner
CHICAGO	1009208125	BROADWAY RUG CLEANING LK DYEING CO INC	4457 BWAY		EDR Hist Cleaner
CHICAGO	1009202439	AMERICAN ALL HAT REFINERY	5605 BWAY		EDR Hist Cleaner
CHICAGO	1009204374	DEHMLAWS	3908 BWAY		EDR Hist Cleaner
CHICAGO	1009214366	GOLDBERG JACOB	3626 BWAY		EDR Hist Cleaner
CHICAGO	1009200723	SUPERIOR HAND LAUNDRY	3710 BWAY		EDR Hist Cleaner
CHICAGO	1009116321	LAKEWOOD GAREGE	5410 BWAY		EDR Hist Auto
CHICAGO	1009117979	MELICHAR JOHN	3721 BWAY		EDR Hist Auto
CHICAGO	1009115221	GOODCARE GARAGE	4071 4073 BWAY		EDR Hist Auto
CHICAGO	1009200964	FLANDERS HAND LAUNDRY	4133 BWAY		EDR Hist Cleaner
CHICAGO	1009095707	EARLY SERVICE STA	5668 BWAY		EDR Hist Auto
CHICAGO	1009212995	BROADWAY WET DRY LAUNDRY	6130 BWAY		EDR Hist Cleaner
CHICAGO	1009213000	BUENA HAND LAUNDRY	3958 BWAY		EDR Hist Cleaner
CHICAGO	1009114541	SHIRE DAVIS	9510 BWING AV		EDR Hist Auto
CHICAGO	9998061523		MP C-10.8		HMIRS
CHICAGO	S117530809		860 W CABRINI ST		IL CHICAGO ENV
CHICAGO	1009211319	LILY WHITE WET WASH CO	6781 S CAGO		EDR Hist Cleaner
CHICAGO	S108046892		CAL SAG RIVER		IL SPILLS
CHICAGO	1009198759	KING SAM	939 N CAL AV		EDR Hist Cleaner
CHICAGO	1009215256	YOU LEE	819 S CAL AV		EDR Hist Cleaner
CHICAGO	1009212782	FRIDKIN NATHAN	2058 N CAL AV		EDR Hist Cleaner
CHICAGO	1009104060	DOUGLAS MOTOR CAR CO	1135 S CAL AV		EDR Hist Auto
CHICAGO	1009198381	CALIFORNIA HAND LAUNDRY	2212 N CAL AV		EDR Hist Cleaner
CHICAGO	1009206279	LOGAN DYER CLEANER	2602 N CAL AV		EDR Hist Cleaner
CHICAGO	1009213549	PARKWAY CLEANERS DYERS	1115 N CAL		EDR Hist Cleaner
CHICAGO	1009200065	UNITED MODERN HAND LAUNDRY	1610 N CAL AV		EDR Hist Cleaner
CHICAGO	1009201397	SING SAM	1707 N CAL AV		EDR Hist Cleaner
CHICAGO	1009098057	SHAKESPEARE FILLING STA	2147 N CAL AV		EDR Hist Auto
CHICAGO	1009118515	KROENCKE HERMAN P	2614 N CAL AV		EDR Hist Auto
CHICAGO	1009214000	SOBIE STANLEY	1952 N CAL AV		EDR Hist Cleaner
CHICAGO	1009200016	MOY CHAS	2330 N CAL AV		EDR Hist Cleaner
CHICAGO	1009115817	MRAZ EDWIN	2214 S CAL AV		EDR Hist Auto
CHICAGO	1009213816	GREENMAN BENJAMIN	903 N CAL AV		EDR Hist Cleaner
CHICAGO	1009098037	CAL CORT SERVICE STATION	1901 N CAL AV		EDR Hist Auto
CHICAGO	1009199345	LEE SAM	1637 N CAL AV		EDR Hist Cleaner

City	EDR ID	Site Name	Site Address	Zip	Database(s)
CHICAGO	1009202030	HING CHARLIE	3127 N CAL AV		EDR Hist Cleaner
CHICAGO	1009215531	DOSIK DAVID	1055 N CAL AV		EDR Hist Cleaner
CHICAGO	1009206593	HELM CARRIE MRS	1801 N CAL AV		EDR Hist Cleaner
CHICAGO	1009203670	RAYMONDE INC	516 S CAL AV		EDR Hist Cleaner
CHICAGO	1009198379	CAL LAKE HAND LAUNDRY	131 N CAL AV		EDR Hist Cleaner
CHICAGO	S112354324		CAL SAG		IL SPILLS
CHICAGO	1009206064	HARTSMAN HYMAN	908 N CAL AV		EDR Hist Cleaner
CHICAGO	1009205328	GOLDON THE	2324 N CAL AV		EDR Hist Cleaner
CHICAGO	1009204879	CHARNOWSKY JULIUS	1623 N CAL AV		EDR Hist Cleaner
CHICAGO	1009211208	MUELLER BROS	2139 S CAL AV		EDR Hist Cleaner
CHICAGO	1009105336	BORG BECK CLUTCH SERVICE	1139 N CAL		EDR Hist Auto
CHICAGO	1009113945	STEGER WERNER H	2415 N CAL AV		EDR Hist Auto
CHICAGO	1009115039	RASMUSSEN FRED	1846 N CAL AV		EDR Hist Auto
CHICAGO	1009213242	DVONCH RUDOLPH	2316 S CAL AV		EDR Hist Cleaner
CHICAGO	1009212790	GALINSKI ABRAHAM	1829 N CAL AV		EDR Hist Cleaner
CHICAGO	1009215045	FAVORITE WET WASH	27153 N CAL AV		EDR Hist Cleaner
CHICAGO	1009213556	PITCH JOHN P	2215 N CAL AV		EDR Hist Cleaner
CHICAGO	1009212869	LEON JOSEPH	905 S CAL AV		EDR Hist Cleaner
CHICAGO	1009211780	HORN ASCHER	2404 N CAL AV		EDR Hist Cleaner
CHICAGO	1009213067	KUNEY SOL	1848 N CAL AV		EDR Hist Cleaner
CHICAGO	1009201977	FAVORITE WET WASH LAUNDRY INC	1703 N CAL AV		EDR Hist Cleaner
CHICAGO	1009098042	CALROSE SERVICE STATION	4401 N CAL AV		EDR Hist Auto
CHICAGO	1009198380	CAL MADISON HAND LAUNDRY	9 N CAL AV		EDR Hist Cleaner
CHICAGO	1009211087	KANOFSKY NATHAN	2016 N CAL AV		EDR Hist Cleaner
CHICAGO	1009199346	YOUNG CHARLIE	2207 N CAL AV AND		EDR Hist Cleaner
CHICAGO	1009121632	SCHIER EDW	3025 N CAL AV		EDR Hist Auto
CHICAGO	1009105315	BARDINET MARCEL	2944 N CAL		EDR Hist Auto
CHICAGO	1009204584	GRODSKY JOS	6233 N CAL AV		EDR Hist Cleaner
CHICAGO	1009206307	BENUSKA RUDOLPH	2316 S CAL		EDR Hist Cleaner
CHICAGO	1009100998	N S AUTO ELECTRIC CO	2159 N CAL AV		EDR Hist Auto
CHICAGO	91236336		CAL SAG CHANNEL (6 MI E. OF INDIANA AVE)		ERNS
CHICAGO	1009213949	SIEGAL DAVID B	1150 S CAL AV		EDR Hist Cleaner
CHICAGO	1009199336	YEE WAH	1045 N CAL AV AND		EDR Hist Cleaner
CHICAGO	1009200402	KEE FRANK	2149 S CAL AV		EDR Hist Cleaner
CHICAGO	1009205241	SCHEWITZ CHAS	2133 S CAL AV		EDR Hist Cleaner
CHICAGO	1009210462	CLEARNOWSKY JULIUS	1609 N CAL AV		EDR Hist Cleaner
CHICAGO	1009211361	AMERICAN WET DRY LAUNDRY	917 S CAL		EDR Hist Cleaner
CHICAGO	1009210377	LIGHTBECKER JOHN M	20 S CAL AV		EDR Hist Cleaner
CHICAGO	1009103138	STONER GEO	2719 N CAL AV		EDR Hist Auto
CHICAGO	1009212806	MOY CHARLEY	2310 N CAL AV		EDR Hist Cleaner
CHICAGO	1009198306	WOO HARRY	1146 N CAL AV		EDR Hist Cleaner
CHICAGO	1009097969	BRIGHTON PARK SERVICE STATION	3601 S CAL AV		EDR Hist Auto
CHICAGO	1009200291	MILLER PETER	2504 N CAL AV		EDR Hist Cleaner
CHICAGO	1009210175	UNITED STATES RUG CARPET CLEANERS INC	2855 N CAL		EDR Hist Cleaner
CHICAGO	1009214650	KEE FRANK	2140 S CAL AV		EDR Hist Cleaner
CHICAGO	1009205795	EAGLE ARMS	1537 N CAL AV		EDR Hist Cleaner
CHICAGO	1009206609	FOX SAML	2431 N CAL AV		EDR Hist Cleaner

City	EDR ID	Site Name	Site Address	Zip	Database(s)
CHICAGO	1009205803	EISEMAN EMANUEL	129 N CAL AV		EDR Hist Cleaner
CHICAGO	1009213387	STODDLAND DAVID	2210 S CAL AV		EDR Hist Cleaner
CHICAGO	1009100961	GOULD JAMES AUTO SERVICE REAR	2417 N CAL AV		EDR Hist Auto
CHICAGO	1009116099	NORGAARD CHRISTENSEN	1750 N CAL AV		EDR Hist Auto
CHICAGO	1009215098	WOO FRANK	4715 N CAL AV		EDR Hist Cleaner
CHICAGO	1009103447	MIKUCE CHAS	4501 S CAL AV		EDR Hist Auto
CHICAGO	1009102868	SHAKESPEARE GARAGE	2148 N CAL AV		EDR Hist Auto
CHICAGO	1009105319	BENJAMIN JAY R	3211 N CAL AV		EDR Hist Auto
CHICAGO	1009210909	BLUE BIRD CLNRS	1032 N CAL AV		EDR Hist Cleaner
CHICAGO	1009212221	JUNIPER RUG CARPET CLEANERS	2855 N CAL AV		EDR Hist Cleaner
CHICAGO	1009205287	WHITE HOUSE CLEANERS DYERS THE	1629 N CAL AV		EDR Hist Cleaner
CHICAGO	1009098022	BITTOURNA SERVICE STATION	1655 N CAL AV		EDR Hist Auto
CHICAGO	S112359610		I-94 CAL. EXPY. AND MICHIGAN AVE.		IL SPILLS
CHICAGO	91205743		CALAMUT RAIL YARD		ERNS
CHICAGO	S115740623		6200 N. CALDWELL		IL SPILLS
CHICAGO	S115503024	COOK COUNTY FOREST PRESERVE	6200 NORTH CALDWELL		IL RGA LUST
CHICAGO	S118240578		13601 S. CALHOUN		IL SPILLS
CHICAGO	S115751570		4637-4643 SOUTH CALIFORNI		IL SPILLS
CHICAGO	S117513450		5701 N CALIFORNIA		IL CHICAGO ENV
CHICAGO	S115740229		3541 S. CALIFORNIA		IL SPILLS
CHICAGO	S115764124		3501 NORTH CALIFORNIA STREET		IL SPILLS
CHICAGO	S115763850		3025 N. CALIFORNIA		IL SPILLS
CHICAGO	S115769755		10323 S CALIFORNIA		IL SPILLS
CHICAGO	S115501742	CHICAGO TUBE & IRON	4925 SOUTH CALIFORNIA		IL RGA LUST
CHICAGO	S115736019		1741 N. CALIFORNIA		IL SPILLS
CHICAGO	S115750645		3711 SOUTH CALIFORNIA		IL SPILLS
CHICAGO	S115765125		3917 SOUTH CALIFORNIA		IL SPILLS
CHICAGO	S115496701	18TH & CALIFORNIA LLC	1801-07 SOUTH CALIFORNIA		IL RGA LUST
CHICAGO	S115747050		320 NORTH CALIFORNIA		IL SPILLS
CHICAGO	S115733206		CALIFORNIA & ARMITAGE		IL SPILLS
CHICAGO	S115719295		508 CALIFORNIA AVENUE		IL SPILLS
CHICAGO	S115719286		508 SOUTH CALIFORNIA		IL SPILLS
CHICAGO	S115727792		6655 S. CALIFORNIA		IL SPILLS
CHICAGO	S115727779		1655 N. CALIFORNIA		IL SPILLS
CHICAGO	S115739764		837 N. CALIFORNIA		IL SPILLS
CHICAGO	S115724968		501 S. CALIFORNIA		IL SPILLS
CHICAGO	S115750853		6736 N. CALIFORNIA		IL SPILLS
CHICAGO	S115748275		2531 N. CALIFORNIA STREET		IL SPILLS
CHICAGO	S115516011	POWER KING	502 SOUTH CALIFORNIA		IL RGA LUST
CHICAGO	S115521327	U.S. POSTAL SERVICE	2339 NORTH CALIFORNIA		IL RGA LUST
CHICAGO	S115501803	CHICAGO, CITY OF DEPT. OF ENVIRONMENT	502 SOUTH CALIFORNIA		IL RGA LUST
CHICAGO	S115760702		2710 N. CALIFORNIA		IL SPILLS
CHICAGO	S115735257		958 N. CALIFORNIA		IL SPILLS
CHICAGO	S115518241	SHELL OIL CO.	2000 CALIFORNIA AVE.		IL RGA LUST
CHICAGO	S115737629		4201 N. CALIFORNIA		IL SPILLS
CHICAGO	S115761455		3114 N. CALIFORNIA		IL SPILLS
CHICAGO	S115733129		1647 N. CALIFORNIA		IL SPILLS

City	EDR ID	Site Name	Site Address	Zip	Database(s)
CHICAGO	S115720230		2650 SOUTH CALIFORNIA		IL SPILLS
CHICAGO	S115743096		3151 S. CALIFORNIA		IL SPILLS
CHICAGO	S115505530	FAKHOURI, SAM	340 SOUTH CALIFORNIA ST.		IL RGA LUST
CHICAGO	S117506295		4957 S CALIFORNIA BLVD		IL CHICAGO ENV
CHICAGO	S117503553		4658 S CALIFORNIA		IL CHICAGO ENV
CHICAGO	S115763533		101 S. CALIFORNIA AVE (FORMER CHECKER GAS STATION #55)		IL SPILLS
CHICAGO	S115750217		2339 N. CALIFORNIA		IL SPILLS
CHICAGO	S115740888		837 N. CALIFORNIA		IL SPILLS
CHICAGO	S115725935		3301 S. CALIFORNIA		IL SPILLS
CHICAGO	S115750862		502 S. CALIFORNIA		IL SPILLS
CHICAGO	S111893838		CALIFORNIA & WASHINGTON		IL SPILLS
CHICAGO	S117466101		1500 S CALIFORNIA BLVD		IL CHICAGO ENV
CHICAGO	S117464609		1401 S CALIFORNIA BLVD		IL CHICAGO ENV
CHICAGO	S115728639		2026 S. CALIFORNIA		IL SPILLS
CHICAGO	S115742348		CALIFORNIA & WASHINGTON		IL SPILLS
CHICAGO	S115766667		3500 N. CALIFORNIA		IL SPILLS
CHICAGO	S115765733		916 S CALIFORNIA		IL SPILLS
CHICAGO	S115748979		4925 SOUTH CALIFORNIA		IL SPILLS
CHICAGO	S112362090		26500 S. CALIFORNIA CRIMINAL COUR		IL SPILLS
CHICAGO	S115509570	JAMAL, KHALID	6736 NORTH CALIFORNIA		IL RGA LUST
CHICAGO	S115508475	IDEAL AUTO PARTS	4637-4643 SOUTH CALIFORNIA		IL RGA LUST
CHICAGO	S115506107	FRAGNOLI, HENRY	3711 SOUTH CALIFORNIA		IL RGA LUST
CHICAGO	S115507017	GRACE ESTATES LLC	3025 NORTH CALIFORNIA		IL RGA LUST
CHICAGO	S115504621	EGGERT SR., WILLIAM - THE ESTATE OF	3917 SOUTH CALIFORNIA		IL RGA LUST
CHICAGO	S111884704		CALIFORNIA & ARMITAGE		IL SPILLS
CHICAGO	S117886628		1600 S CALIFORNIA BLVD		IL CHICAGO ENV
CHICAGO	S115762894		1801-07 SOUTH CALIFORNIA		IL SPILLS
CHICAGO	S115731544		2000 CALIFORNIA AVENUE		IL SPILLS
CHICAGO	S115765600		3151 S CALIFORNIA		IL SPILLS
CHICAGO	S117517204		612 N CALIFORNIA AVE		IL CHICAGO ENV
CHICAGO	S115756353		3500 N. CALIFORNIA.AVENUE		IL SPILLS
CHICAGO	S115769390		CALLER DOES NOT HAVE EXACT LOCATION		IL SPILLS
CHICAGO	S117485759		2920 N CALLIFORNIA AVE		IL CHICAGO ENV
CHICAGO	99649653		CALSAG HARBOR BETWEEN MM 305 AND 306.5		ERNS
CHICAGO	1009201989	WATSON JOHN	3049 CALU AV		EDR Hist Cleaner
CHICAGO	1009102381	STANLEY STEAMER SERVICE GARAGE	2431 2441 CALU AV		EDR Hist Auto
CHICAGO	1009114955	BROWN R C	2905 CALU AV		EDR Hist Auto
CHICAGO	1009096907	HARBOR OIL CO	2219 CALU AV		EDR Hist Auto
CHICAGO	1009118249	HUGHEY W J SON	2521 CALU AV		EDR Hist Auto
CHICAGO	1009105705	FLEMING OSCAR	2948 CALU AV		EDR Hist Auto
CHICAGO	1009201233	ROOD AXEL	4653 CALU AV		EDR Hist Cleaner
CHICAGO	1009200297	MOORE LUVINIA	3040 CALU AV		EDR Hist Cleaner
CHICAGO	1009116844	B J AUTO REPAIR SHOP REAR	2241 CALU		EDR Hist Auto
CHICAGO	1009212870	TACKSON JOSEPH W	5051 CALU AV AND		EDR Hist Cleaner
CHICAGO	1009214163	NELSON NEAL	5904 CALU AV		EDR Hist Cleaner
CHICAGO	1009104858	CALUMET AUTO WAGON WORKS REAR	3020 CALU AV		EDR Hist Auto
CHICAGO	1009105149	BUICK MOTOR CO	2031 CALU AV		EDR Hist Auto



City	EDR ID	Site Name	Site Address	Zip	Database(s)
CHICAGO	1009214462	MCCLELLAN ALLAN	3509 CALU AV		EDR Hist Cleaner
CHICAGO	1009206519	HARRIS EDW	3434 CALU AV		EDR Hist Cleaner
CHICAGO	1009118024	K K GARAGE	2131 CALU AV		EDR Hist Auto
CHICAGO	1009101050	WOODMAN AUTOMOTIVE SERVICE	2905 CALU		EDR Hist Auto
CHICAGO	S107740684	CHA-PRAIRIE COURTS EXTENSION	2822 S CALUMENT		IL AIRS
CHICAGO	92271530		CALUMEP RIVER		ERNS
CHICAGO	S117463691		13310 S CALUMET AVE		IL CHICAGO ENV
CHICAGO	S117464433		13800 S CALUMET AVE		IL CHICAGO ENV
CHICAGO	S115765887		CALUMET YARD 2040 E 106TH		IL SPILLS
CHICAGO	S115775198		CALUMET RIVER, 2926 E. 126TH ST.		IL SPILLS
CHICAGO	S111886949		CALUMET YARD		IL SPILLS
CHICAGO	2014103748		CALUMET RIVER		ERNS
CHICAGO	S111927484		CALUMET RIVER, 3259 E. 100TH ST		IL SPILLS
CHICAGO	S117480559		2435 S CALUMET AVE		IL CHICAGO ENV
CHICAGO	S117464149		13513 S CALUMET AVE		IL CHICAGO ENV
CHICAGO	S117463752		13335 S CALUMET AVE		IL CHICAGO ENV
CHICAGO	S117456688		10300 S CALUMET ACCESS RD		IL CHICAGO ENV
CHICAGO	S115501552	CHICAGO HOUSING AUTHORITY	2822 SOUTH CALUMET		IL RGA LUST
CHICAGO	S116415544		CALUMET RIVER AT 2835 E, 106TH ST,CHICAGO		IL SPILLS
CHICAGO	2012025786		CALUMET RIVER		ERNS
CHICAGO	2012016682		CALUMET RIVER		ERNS
CHICAGO	2009919708		CALUMET YARD		ERNS
CHICAGO	2014093076		CALUMET RIVER		ERNS
CHICAGO	S111877027		CALUMET & 319.8/TRITLEX MARINA		IL SPILLS
CHICAGO	S111885994		CALUMET RIVER		IL SPILLS
CHICAGO	S112354293		CALUMET CITY WTP MSD		IL SPILLS
CHICAGO	S112356421		CALUMET RR YARD		IL SPILLS
CHICAGO	S117886380		13515 S CALUMET AVE		IL CHICAGO ENV
CHICAGO	S117566560		CALUMET YARD,2040 E 106TH ST,		IL SPILLS
CHICAGO	S111922328		CALUMET YARD		IL SPILLS
CHICAGO	S115768961		CALUMET RIVER		IL SPILLS
CHICAGO	S115735449		CALUMET YARD		IL SPILLS
CHICAGO	2010949502		CALUMET RIVER		ERNS
CHICAGO	2007321724		CALUMET RAILYARD		ERNS
CHICAGO	S111887496		CALUMET YARD/106TH ST		IL SPILLS
CHICAGO	S115740388		CALUMET YARDS		IL SPILLS
CHICAGO	S115776999		CALUMET RIVER AT 2835 E, 106TH ST		IL SPILLS
CHICAGO	S115764774		CALUMET RIVER		IL SPILLS
CHICAGO	S115733485		6217 S. CALUMET		IL SPILLS
CHICAGO	2013060736		CALUMET RIVER		ERNS
CHICAGO	S117463675		13307 S CALUMET AVE		IL CHICAGO ENV
CHICAGO	S117463672		13304 S CALUMET AVE		IL CHICAGO ENV
CHICAGO	S108046893		CALUMET RIVER		IL SPILLS
CHICAGO	S117460112		11500 S CALUMET AVE		IL CHICAGO ENV
CHICAGO	S115731717		3920 S. CALUMET (IN ALLEY		IL SPILLS
CHICAGO	S115768088		CALUMET YARD		IL SPILLS
CHICAGO	S115776813		CALUMET YARD- 2040 EAST 106TH		IL SPILLS

City	EDR ID	Site Name	Site Address	Zip	Database(s)
CHICAGO	S116415870		CALUMET YARD - 2040 EAST 106TH ST,CHICAGO		IL SPILLS
CHICAGO	S116415436		CALUMET YARD-2040 EAST 106TH		IL SPILLS
CHICAGO	S117532337		9168 S CALUMET AVE		IL CHICAGO ENV
CHICAGO	2014076440		CALUMET YARD		ERNS
CHICAGO	S111900155		CALUMET EXPRESSWAY AT COTTAGE GROVE AVE		IL SPILLS
CHICAGO	S117463921		13400 S CALUMET AVE		IL CHICAGO ENV
CHICAGO	S111908596		CALUMET RIVER		IL SPILLS
CHICAGO	S112356246		N&W CALUMET YARD 2040 E 106ST		IL SPILLS
CHICAGO	S115748666		CALUMET EXPRESSWAY AND		IL SPILLS
CHICAGO	S115723910		4151 S. CALUMET		IL SPILLS
CHICAGO	S112359138		CALUMET EXPRESSWAY AND 130TH ST.		IL SPILLS
CHICAGO	2006789187		CALUMET RIVER		ERNS
CHICAGO	S117462883		13000 S CALUMET AVE		IL CHICAGO ENV
CHICAGO	S117463727		13327 S CALUMET AVE		IL CHICAGO ENV
CHICAGO	S115766054		CALUMET RIVER, 3259 EAST 100TH ST		IL SPILLS
CHICAGO	S115774734		CALUMET RIVER, 3259 E. 100TH ST		IL SPILLS
CHICAGO	S111891884		CALUMET YARDS		IL SPILLS
CHICAGO	S117463922		13400 S CALUMET		IL CHICAGO ENV
CHICAGO	S117463750		13332 S CALUMET AVE		IL CHICAGO ENV
CHICAGO	S115735996		CALUMET YARD/106TH ST.		IL SPILLS
CHICAGO	S115761417		2822 S. CALUMET		IL SPILLS
CHICAGO	2010933382		CALUMET RIVER 9402 SOUTH EWING AVE.		ERNS
CHICAGO	S115725519		CALUMET/319.8		IL SPILLS
CHICAGO	S115501562	CHICAGO HOUSING AUTHORITY	6217 SOUTH CALUMETT		IL RGA LUST
CHICAGO	S115516433	R.R. DONNELLEY & SONS	1911 SOUTH CALUMETT		IL RGA LUST
CHICAGO	1009114265	BUICK MOTOR CO	2031 CALUMOT AV		EDR Hist Auto
CHICAGO	S111894015		3130 N CAMPBELL		IL SPILLS
CHICAGO	S111892900		10200 S CAMPBELL		IL SPILLS
CHICAGO	S115742525		3130 N CAMPBELL		IL SPILLS
CHICAGO	S115759821		2930 NORTH CAMPBELL		IL SPILLS
CHICAGO	S115766191		5703 SOUTH CAMPBELL		IL SPILLS
CHICAGO	S112355652		3245 NORTH CAMPBELL CHIC.PD STORAGE FAC.		IL SPILLS
CHICAGO	S110613600		CAMPBELL RD & IOWA DR		IL SPILLS
CHICAGO	S117486726		3016 N CAMPBELL AVE		IL CHICAGO ENV
CHICAGO	S115736122		212 S. CAMPBELL		IL SPILLS
CHICAGO	S117477170		2201 S CAMPBELL AVE		IL CHICAGO ENV
CHICAGO	S115750283		3245 N. CAMPBELL		IL SPILLS
CHICAGO	S115501545	CHICAGO HOUSING AUTHORITY	212 SOUTH CAMPBELL		IL RGA LUST
CHICAGO	S115741408		10200 SOUTH CAMPBELL		IL SPILLS
CHICAGO	S115740586		300 N. CAMPBELL AVE.		IL SPILLS
CHICAGO	S115741176		2700 N. CAMPBELL		IL SPILLS
CHICAGO	S115514203	NELSON, KENNETH	2930 NORTH CAMPBELL		IL RGA LUST
CHICAGO	S117464704		1407 S CAMPUS PKWY		IL CHICAGO ENV
CHICAGO	1009215055	COLEMAN SMITH LAUNDRY CO	821 CAMSBRIDGE AV		EDR Hist Cleaner
CHICAGO	S115762681		CANADIAN NATIONAL, 3100 S. DAMON		IL SPILLS
CHICAGO	S111883676		CANAL & MADISON ST		IL SPILLS
CHICAGO	S115724993		155 N. CANAL		IL SPILLS

City	EDR ID	Site Name	Site Address	Zip	Database(s)
CHICAGO	S115774949		210 SOUTH CANAL		IL SPILLS
CHICAGO	S115732176		CANAL & MADISON ST.		IL SPILLS
CHICAGO	S115521354	U.S. POSTAL SERVICE	740 SOUTH CANAL		IL RGA LUST
CHICAGO	S111905014		2148 S CANAL PORT		IL SPILLS
CHICAGO	S115771152		CANAL ST. YARD- 436 WEST 25TH PLACE		IL SPILLS
CHICAGO	S115757924		CANAL (NUMBER UNKNOWN)		IL SPILLS
CHICAGO	91228231		CANAL STREET RAMP CHICAGO		ERNS
CHICAGO	S111910488		CANAL		IL SPILLS
CHICAGO	S108046896		CANAL STREET YARD		IL SPILLS
CHICAGO	S115763562		CANAL STREET YARD		IL SPILLS
CHICAGO	S115721517		3930 CANAL STREET		IL SPILLS
CHICAGO	2000110697		CANAL ST		HMIRS
CHICAGO	S108047914		CANAL ST RAIL YARD 436 W 25TH PLACE		IL SPILLS
CHICAGO	S115764598		CANAL STREET		IL SPILLS
CHICAGO	S115736402		840 N. CANAL		IL SPILLS
CHICAGO	S115768008		2148-2158 S. CANAL		IL SPILLS
CHICAGO	S117502787		4600 S CANAL ST		IL CHICAGO ENV
CHICAGO	S115771818		CANAL STREET YARD; 426 W. 25TH PLACE		IL SPILLS
CHICAGO	S115719398		CANAL ST,BETWEEN POKE & TAYLOR		IL SPILLS
CHICAGO	S115776715		1700 S. CANAL		IL SPILLS
CHICAGO	S115773063		1800 S. CANAL AT THE SOUTH BRANCH OF THE CHICAGO RIVER		IL SPILLS
CHICAGO	S115730214		1514 S. CANAL		IL SPILLS
CHICAGO	S115766588		CANAL ST RAILYARD		IL SPILLS
CHICAGO	S115765156		CANAL STREET RAIL YARD/ 436 WEST 25TH PLACE		IL SPILLS
CHICAGO	S108047895		CANAL ST		IL SPILLS
CHICAGO	2012004231		CANAL STREET AND		ERNS
CHICAGO	2012015972		CANAL ST.		ERNS
CHICAGO	2002597953		CANAL STREET YARD	0	ERNS
CHICAGO	S111920433		CANAL ST RAILYARD		IL SPILLS
CHICAGO	S115753482		2148 S. CANAL PORT		IL SPILLS
CHICAGO	S115501485	CHICAGO DEPARTMENT OF TRANSPORTATION	2148-2158 SOUTH CANAL		IL RGA LUST
CHICAGO	S117515984		600 N CANAL ST		IL CHICAGO ENV
CHICAGO	S111887901		840 N CANAL		IL SPILLS
CHICAGO	96070546		CANAL STREET LEAD		HMIRS
CHICAGO	1009116397	THOMPSON NEAYLON MFG CO	3101 S CANNAL		EDR Hist Auto
CHICAGO	S115504077	DIVERSEY YACHT CLUB	2601 CANNON DR.		IL RGA LUST
CHICAGO	S112360658		CAPRENI GREEN HOUSING		IL SPILLS
CHICAGO	S115718434		CAPRINI GREENS		IL SPILLS
CHICAGO	99647114		RR CAR NO.GATX22983 2040 E. 106TH ST MP B510/RR YARD		ERNS
CHICAGO	S111879803		12800 S CARBONDOLET AVE		IL SPILLS
CHICAGO	S112361986		210 SOUTH CAREL STREET		IL SPILLS
CHICAGO	S111894135		300 W CARFIELD BLVD		IL SPILLS
CHICAGO	9999050317		611 CARGI ROAD		HMIRS
CHICAGO	S112358684		CARGILL,INC. @312 731 2738		IL SPILLS
CHICAGO	S111349447		SW CARGO FACILITY, O'HARE AIRPORT		IL SPILLS
CHICAGO	S111891065		511 CARGO RD		IL SPILLS
CHICAGO	S111883856		CARGO FACILITY, O'HARE INTERNATIONAL AIRPORT		IL SPILLS

City	EDR ID	Site Name	Site Address	Zip	Database(s)
CHICAGO	S117455845		10000 W CARGO OMP 10C-WEST RD		IL CHICAGO ENV
CHICAGO	S111877817		SW CARGO RD O'HARE		IL SPILLS
CHICAGO	9999080345		611 CARGO ROAD / OHARE AIRPORT		HMIRS
CHICAGO	S115732356		CARGO FACILITY OHARE AP		IL SPILLS
CHICAGO	S115497546	AMERICAN AIRLINES	AA CARGO FACILITY, 609 SOUTH ACCESS RD.		IL RGA LUST
CHICAGO	S115726307		SW CARGO RD. O'HARE		IL SPILLS
CHICAGO	S115776744		616 S CARGO ACCESS RD		IL SPILLS
CHICAGO	S115751411		AA CARGO FACILITY 609		IL SPILLS
CHICAGO	S115772953		CARGO FUEL FACILITY O'HARE AIRPORT		IL SPILLS
CHICAGO	S117323682		CARGO BUILDING #517. EXPRESS CENTER DIRVE		IL SPILLS
CHICAGO	2007437528	CARGO ACCESS RD, BLDG 610	CARGO ACCESS RD, BLDG 610		HMIRS
CHICAGO	92090019		618 SOUTHWEST CARGO AREA		HMIRS
CHICAGO	97100266		CARGO ROAD BLDG 211		HMIRS
CHICAGO	S117455844		10000 W CARGO BLDG 606 RD		IL CHICAGO ENV
CHICAGO	S117455846		10000 W CARGO RD		IL CHICAGO ENV
CHICAGO	2013055204		616 SOUTH CARGO RD		ERNS
CHICAGO	S117566964		CARGO BUILDING #517.EXPRESS CENTER DRIVE,		IL SPILLS
CHICAGO	96030058		611 CARGO RD O'HARE AP		HMIRS
CHICAGO	S111926512		CARGO FUEL FACILITY - O'HARE AIRPORT		IL SPILLS
CHICAGO	S115739570		511 CARGO RD. (O'HARE AP)		IL SPILLS
CHICAGO	9999080354		611 CARGO ROAD/ OHARE AIRPORT		HMIRS
CHICAGO	S110613734		CARGO FUEL FACILITY OHARE AP		IL SPILLS
CHICAGO	S115774040		SW CARGO FACILITY - O'HARE AIRPORT		IL SPILLS
CHICAGO	S115521456	UNITED AIRLINES, INC.	610 CARGO NORTH-BLDG. 610		IL RGA LUST
CHICAGO	92263363		CARGO FACILITY O'HARE AIRPORT		ERNS
CHICAGO	S117455843		10000 W CARGO (10C-28C)WEST RD		IL CHICAGO ENV
CHICAGO	S117455842		10000 W CARGO (10C-28C) EAST RD		IL CHICAGO ENV
CHICAGO	S115755275		610 CARGO NORTH BILDG. 610		IL SPILLS
CHICAGO	S115740749		844 N. CARIBE		IL SPILLS
CHICAGO	S111892245		844 N CARIBE		IL SPILLS
CHICAGO	S117323702		12260 S. CARIONDOLET AVE		IL SPILLS
CHICAGO	1009183751	FRENCH FABRICARE SERVICES	1460 N CARL SANDBURG TER		EDR Hist Cleaner
CHICAGO	S112363123		3939 CARLOV		IL SPILLS
CHICAGO	S115508644	ILLINOIS BELL TELEPHONE	1512 WEST CARMEN		IL RGA LUST
CHICAGO	S115726663		1512 W. CARMEN		IL SPILLS
CHICAGO	S117491667		3443 S CARMEN AVE		IL CHICAGO ENV
CHICAGO	S115762739		1747 W. CARMEN		IL SPILLS
CHICAGO	S108045639		1747 W CARMEN		IL SPILLS
CHICAGO	S115733857		12260 S. CAROLDOLET AVE.		IL SPILLS
CHICAGO	S115768815		1250 CAROLINA AVENUE		IL SPILLS
CHICAGO	S109092838		1250 CAROLINA AVE		IL SPILLS
CHICAGO	2008862757		1250 CAROLINA AVE.		ERNS
CHICAGO	S115719150		12260 S. CARONDALET AVE.		IL SPILLS
CHICAGO	S115723561		12260 SOUTH CARONDALET		IL SPILLS
CHICAGO	2011981381		CARONDELET AVE		ERNS
CHICAGO	S115749060		12260 S. CARONDOLET		IL SPILLS
CHICAGO	S115733963		12260 S. CARONDOLET		IL SPILLS

City	EDR ID	Site Name	Site Address	Zip	Database(s)
CHICAGO	S115720900		12260 SOUTH CARONDOLET		IL SPILLS
CHICAGO	S115725318		12958 S. CARONDOLET		IL SPILLS
CHICAGO	S115742345		12260 SOUTH CARONDOLET		IL SPILLS
CHICAGO	S115496970	A&D AUTO	12958 SOUTH CARONDOLET		IL RGA LUST
CHICAGO	S115726091		12260 S. CARONDOLET		IL SPILLS
CHICAGO	S115524084	SCHROUD PROPERTY	12601 CARONDOLET AVE		IL RGA HWS
CHICAGO	S115744720		12260 SOUTH CARONDOLET		IL SPILLS
CHICAGO	S112353298		122260 CARONDOLET		IL SPILLS
CHICAGO	S117461239		12060 S CARONDOLET AVE		IL CHICAGO ENV
CHICAGO	S115745024		12260 SOUTH CARONDOLET		IL SPILLS
CHICAGO	S115744653		12260 S. CARONDOLET		IL SPILLS
CHICAGO	S115743759		212 N. CARPENTER		IL SPILLS
CHICAGO	S115501739	CHICAGO TRUCK LEASING	20 NORTH CARPENTER		IL RGA LUST
CHICAGO	S115746676		742 NORTH CARPENTER AVE		IL SPILLS
CHICAGO	S115496711	1ST BANK PROPERTIES	742 NORTH CARPENTER AVE.		IL RGA LUST
CHICAGO	S115771489		159 N. CARPENTER		IL SPILLS
CHICAGO	2001576244		500 NORTH CARPENTER		ERNS
CHICAGO	S117466102		1500 S CARPENTER ST		IL CHICAGO ENV
CHICAGO	S115739470		2155 SOUTH CARPENTER		IL SPILLS
CHICAGO	S115511181	LAKESWOOD ENG. & MFG.	212 NORTH CARPENTER		IL RGA LUST
CHICAGO	S115518745	SHERMAN-REYNOLDS	1044 CARPENTER		IL RGA LUST
CHICAGO	S115731097		1044 CARPENTER		IL SPILLS
CHICAGO	S115737436		3120 W CARROL		IL SPILLS
CHICAGO	S111888932		3120 W CARROL ST		IL SPILLS
CHICAGO	S115748841		1901 W. CARROL ST.		IL SPILLS
CHICAGO	S111900365		1901 W CARROL ST		IL SPILLS
CHICAGO	S117498672		419 W CARROLL AVE		IL CHICAGO ENV
CHICAGO	S115768203		1901 WEST CARROLL		IL SPILLS
CHICAGO	S115752205		1220 W. CARROLL ST.		IL SPILLS
CHICAGO	S115747681		1220 WEST CARROLL		IL SPILLS
CHICAGO	S115522100	W. KRITT PROPERTIES	2040 WEST CARROLL		IL RGA LUST
CHICAGO	S115521474	UNITED BINDERY SERVICE	1805 WEST CARROLL ST.		IL RGA LUST
CHICAGO	S115749010		3039 W. CARROLL ST.		IL SPILLS
CHICAGO	S117493021		356 W CARROLL AVE		IL CHICAGO ENV
CHICAGO	S115733511		3114 WEST CARROLL STREET		IL SPILLS
CHICAGO	S117485179		2847 W CARROLL AVE		IL CHICAGO ENV
CHICAGO	S115514103	NATIONAL WASTE SERVICES	1700 WEST CARROLL ST.		IL RGA LUST
CHICAGO	S117506433		500 W CARROLL		IL CHICAGO ENV
CHICAGO	S115741607		1658 CARROLL AVE.		IL SPILLS
CHICAGO	S115741454		2100 W. CARROLL		IL SPILLS
CHICAGO	S115747929		3005 W. CARROLL ST.		IL SPILLS
CHICAGO	S115733455		2900 W. CARROLL		IL SPILLS
CHICAGO	S117503909		4716 W CARROLL AVE		IL CHICAGO ENV
CHICAGO	S117503684		4700 W CARROLL AVE		IL CHICAGO ENV
CHICAGO	S115746364		1700 WEST CARROLL STREET		IL SPILLS
CHICAGO	S115744517		1805 WEST CARROLL STREET		IL SPILLS
CHICAGO	S115743914		3021 WEST CARROLL STREET		IL SPILLS

City	EDR ID	Site Name	Site Address	Zip	Database(s)
CHICAGO	S115500310	BROWNING FERRIS IND.	1220 WEST CARROLL		IL RGA LUST
CHICAGO	S117528143		800 W CARROLL AVE		IL CHICAGO ENV
CHICAGO	S115743447		1700 W. CARROLL		IL SPILLS
CHICAGO	S115523624	COLUMBIA RUSTPROOFING CO	1750 WEST CARROLL		IL RGA HWS
CHICAGO	S115523625	COLUMBIA RUSTPROOFING	1750 WEST CARROLL		IL RGA HWS
CHICAGO	S115501577	CHICAGO MAILING TUBE CO.	1658 CARROLL AVE.		IL RGA LUST
CHICAGO	S115511180	LAKWOOD ENG. & MFG.	1901 WEST CARROLL ST.		IL RGA LUST
CHICAGO	S115499580	BFI OF ILLINOIS, INC.	1220 WEST CARROLL ST.		IL RGA LUST
CHICAGO	S117506432		500 W CARROLL AVE		IL CHICAGO ENV
CHICAGO	S115736038		2040 W. CARROLL		IL SPILLS
CHICAGO	S115729707		1122 W. CATALPA		IL SPILLS
CHICAGO	S115512778	MERGILI, JOSEF	2601-2615 WEST CATALPA		IL RGA LUST
CHICAGO	S115511209	LANDSTAR REALITY	2550 WEST CATALPA		IL RGA LUST
CHICAGO	S115500336	BRUNDAGE OPERATING ACCOUNT	1122 WEST CATALPA		IL RGA LUST
CHICAGO	S115760230		2550 WEST CATALPA		IL SPILLS
CHICAGO	S115752993		2601-2615 WEST CATALPA		IL SPILLS
CHICAGO	S115719719		1478 CATALPA		IL SPILLS
CHICAGO	1009117552	DEBROCHOWSKI STEVEN	2105 CATON AV		EDR Hist Auto
CHICAGO	2014074403		MP: CD509		ERNS
CHICAGO	2014099441		MP: CD513		ERNS
CHICAGO	2014083854		MP: CD513		ERNS
CHICAGO	2009918160		MP: CD515		ERNS
CHICAGO	2007311320		MM CD515		ERNS
CHICAGO	2013059976		MP: CD517.5		ERNS
CHICAGO	2013050318		MP: CD518.5		ERNS
CHICAGO	S117515890		596 E CEDAR ST		IL CHICAGO ENV
CHICAGO	1009210632	FULLER HARRY E	304 CENTER		EDR Hist Cleaner
CHICAGO	1009215935	NEUMAN JACOB	422 CENTER		EDR Hist Cleaner
CHICAGO	1009205313	FULLER HARRY E	308 CENTER		EDR Hist Cleaner
CHICAGO	1009097852	NORTHWEST SERVICE STA	3557 N CENTER AV		EDR Hist Auto
CHICAGO	1009200688	ZOLOT JACOB	407 CENTER		EDR Hist Cleaner
CHICAGO	1009104865	CENTRAL PARK FILLMORE GARAGE	1100 S CENTER PK AV		EDR Hist Auto
CHICAGO	1009213815	GREENFIELD BERNHART	442 CENTER		EDR Hist Cleaner
CHICAGO	1009212549	SUDAKOV ISRAEL	1207 S CENTER PK AV		EDR Hist Cleaner
CHICAGO	1009096027	PARISOLI ANTHONY	CENTR AV NW COR BARRY AV		EDR Hist Auto
CHICAGO	S112362751		686 CENTRAL AVE. - HIGHLAND PARK		IL SPILLS
CHICAGO	S117504385		4750 S CENTRAL		IL CHICAGO ENV
CHICAGO	S117468184		1622 S CENTRAL AVE		IL CHICAGO ENV
CHICAGO	S115739421		627 NORTH CENTRAL PARK ST		IL SPILLS
CHICAGO	S115749786		6013 CENTRAL AVE		IL SPILLS
CHICAGO	S115718584		6900 SOUTH CENTRAL		IL SPILLS
CHICAGO	S115507053	GRANAT, ALBERT	3935 NORTH CENTRAL PARK		IL RGA LUST
CHICAGO	S109327563		CENTRAL & ROOSEVELT NEW ROCKNEY SCHOOL		IL SPILLS
CHICAGO	S115736935		5248 S. CENTRAL		IL SPILLS
CHICAGO	S115721162		6700 SOUTH CENTRAL PARK		IL SPILLS
CHICAGO	S115725745		1802 CENTRAL ROAD		IL SPILLS
CHICAGO	S115738260		5923 S. CENTRAL		IL SPILLS

City	EDR ID	Site Name	Site Address	Zip	Database(s)
CHICAGO	S115764788		4729 N CENTRAL		IL SPILLS
CHICAGO	S117482380		2611 N CENTRAL		IL CHICAGO ENV
CHICAGO	S115501490	CHICAGO DEPT. OF AVIATION	6013 CENTRAL AVE.		IL RGA LUST
CHICAGO	S115717604		CENTRAL INTERMOBILE FAC.		IL SPILLS
CHICAGO	S115727787		4075 NORTH CENTRAL		IL SPILLS
CHICAGO	S117495846		3900 S CENTRAL PARK AVE		IL CHICAGO ENV
CHICAGO	S117488611		3200 S CENTRAL PARK AVE		IL CHICAGO ENV
CHICAGO	94389597		CENTRAL AND DIVERSEY		ERNS
CHICAGO	S112362610		6308 N CENTRAL CALDWELL & CENTRAL		IL SPILLS
CHICAGO	S117492041		3500 S CENTRAL PARK AVE		IL CHICAGO ENV
CHICAGO	S115754078		1250 NORTH CENTRAL PARK		IL SPILLS
CHICAGO	S115739878		6900 S. CENTRAL		IL SPILLS
CHICAGO	S115776006		4570 S. CENTRAL AVE.		IL SPILLS
CHICAGO	S117493431		3620 S CENTRAL PARK AVE		IL CHICAGO ENV
CHICAGO	S117455936		10024 S CENTRAL PARK AVE		IL CHICAGO ENV
CHICAGO	S117455932		10020 S CENTRAL PARK AVE		IL CHICAGO ENV
CHICAGO	S115747499		1546 NORTH CENTRAL		IL SPILLS
CHICAGO	S115720926		6308 NORTH CENTRAL		IL SPILLS
CHICAGO	S115751304		5708 S CENTRAL STREET		IL SPILLS
CHICAGO	S115508658	ILLINOIS BELL TELEPHONE	1802 CENTRAL RD.		IL RGA LUST
CHICAGO	S117462181		1244 S CENTRAL AVE		IL CHICAGO ENV
CHICAGO	S111906605		CENTRAL INTERMODAL FACILITY CORWITH YARD		IL SPILLS
CHICAGO	S115755940		645 CENTRAL AVE.		IL SPILLS
CHICAGO	S115729406		3935 N. CENTRAL PARK		IL SPILLS
CHICAGO	S115764453		5821. CENTRAL AVENUE		IL SPILLS
CHICAGO	S117891093		9900 S CENTRAL PARK AVE		IL CHICAGO ENV
CHICAGO	S117455832		10000 S CENTRAL PARK AVE		IL CHICAGO ENV
CHICAGO	S115769871		CENTRAL & ROOSEVELT (NEW ROCKNEY SCHOOL)		IL SPILLS
CHICAGO	S115743731		5912/5930 S. CENTRAL AVE.		IL SPILLS
CHICAGO	S115740145		CENTRAL & DIVERSEY ST.		IL SPILLS
CHICAGO	S115722861		1155 NORTH CENTRAL		IL SPILLS
CHICAGO	S115719885		2619 SOUTH CENTRAL PARK		IL SPILLS
CHICAGO	S115772758		4800 S. CENTRAL		IL SPILLS
CHICAGO	S115518340	SHELL OIL CO.	527 SOUTH CENTRAL		IL RGA LUST
CHICAGO	S115504727	ELITE FABRICATION, INC.	1250 NORTH CENTRAL PARK		IL RGA LUST
CHICAGO	S117503199		4630 S CENTRAL PARK AVE		IL CHICAGO ENV
CHICAGO	S113807987		4570 S. CENTRAL AVE		IL SPILLS
CHICAGO	S117887065		2001 N CENTRAL AV OVERPASS		IL CHICAGO ENV
CHICAGO	S115749789		6013 CENTRAL AVE		IL SPILLS
CHICAGO	S115721058		415 NORTH CENTRAL PARK		IL SPILLS
CHICAGO	S115514668	NOWAK, ANDY	5708 SOUTH CENTRAL ST.		IL RGA LUST
CHICAGO	S115501617	CHICAGO PARK DIST.	6700 SOUTH CENTRAL PARK & MARQUETTE RD.		IL RGA LUST
CHICAGO	S115501787	CHICAGO, CITY OF DEPT. OF AVIATION	6013 CENTRAL AVE.		IL RGA LUST
CHICAGO	S111891640		CENTRAL & DIVERSEY ST		IL SPILLS
CHICAGO	2008427311	6900 S. CENTRAL-CLEARING YARD	6900 S. CENTRAL-CLEARING YARD		HMIRS
CHICAGO	S115734510		1111 CERMAC ROAD		IL SPILLS
CHICAGO	S115730555		1440 WEST CERMAC ROAD		IL SPILLS

City	EDR ID	Site Name	Site Address	Zip	Database(s)
CHICAGO	S111886008		1111 CERMACK RD/ COM ED FISK STATION POWER PLANT		IL SPILLS
CHICAGO	S112362936		3900 CERMACK LAWNDALE GARAGE		IL SPILLS
CHICAGO	S112361365		CERMACK & ARCHER		IL SPILLS
CHICAGO	S112361343		111 WEST CERMACK		IL SPILLS
CHICAGO	S111894614		1111 W CERMACK		IL SPILLS
CHICAGO	S115759719		3855 WEST CERMACK		IL SPILLS
CHICAGO	92293268		1111 WEST CERMACK ST		ERNS
CHICAGO	S111910399		ON CERMACK AVE BETWEEN WABASH & MICHIGAN AVE		IL SPILLS
CHICAGO	S112356029		CERMACK & HALSTEAD		IL SPILLS
CHICAGO	S115731863		CERMACK & ASHLAND		IL SPILLS
CHICAGO	S115757836		ON CERMACK AVENUE BETWEEN WABASH & MICHIGAN AVENUES		IL SPILLS
CHICAGO	S115753786		1111 WEST CERMACK RD.		IL SPILLS
CHICAGO	S115734633		1111 W. CERMACK		IL SPILLS
CHICAGO	S115743123		1111 WEST CERMACK		IL SPILLS
CHICAGO	S115505072	EPI COMPANY	3855 WEST CERMACK		IL RGA LUST
CHICAGO	S111905580		1130 W CERMACK		IL SPILLS
CHICAGO	93334397		1111 WEST CERMACK		ERNS
CHICAGO	S115501596	CHICAGO PARK DIST.	1130 WEST CERMACK		IL RGA LUST
CHICAGO	S111883365		CERMACK & ASHLAND		IL SPILLS
CHICAGO	S111893382		1111 W CERMACK		IL SPILLS
CHICAGO	S115728655		1234 W. CERMACK		IL SPILLS
CHICAGO	S115755213		3148 WEST CERMACK ROAD		IL SPILLS
CHICAGO	S115741892		1111 WEST CERMACK		IL SPILLS
CHICAGO	S115754047		1130 WEST CERMACK		IL SPILLS
CHICAGO	S115749352		1111 WEST CERMACK ROAD		IL SPILLS
CHICAGO	91207322		4204 WEST CERMACK ST.		ERNS
CHICAGO	2001571890		1111 WEST CERMACK		ERNS
CHICAGO	S115750064		CERMAK AND CLARK STREETS		IL SPILLS
CHICAGO	S115734261		977 W. CERMAK		IL SPILLS
CHICAGO	S115718876		2622 WEST CERMAK & 22ND		IL SPILLS
CHICAGO	S115517641	SANTA FE RAILROAD	CERMAK RD.& ARCHER		IL RGA LUST
CHICAGO	S115739266		1731 CERMAK RD.		IL SPILLS
CHICAGO	S115723499		3357 WEST CERMAK		IL SPILLS
CHICAGO	S115734469		1111 CERMAK		IL SPILLS
CHICAGO	S115721305		1111 WEST CERMAK		IL SPILLS
CHICAGO	S111901595		CERMAK & CLARK STS		IL SPILLS
CHICAGO	S115497930	AMOCO OIL CO. #18584	CERMAK RD.& ASHLAND AVE.		IL RGA LUST
CHICAGO	S115517640	SANTA FE RAILROAD	CERMAK & ARCHER ROAD		IL RGA LUST
CHICAGO	S115742212		4454 W. CERMAK		IL SPILLS
CHICAGO	89118761		CERMAK & MONROE STREET		ERNS
CHICAGO	S112361024		2622 W. CERMAK & 22ND		IL SPILLS
CHICAGO	S115729855		3925 WEST CERMAK		IL SPILLS
CHICAGO	S115733159		4401 W. CERMAK		IL SPILLS
CHICAGO	S115721362		3900 WEST CERMAK		IL SPILLS
CHICAGO	S115719321		CERMAK & ARCHER		IL SPILLS
CHICAGO	S115770609		CERMAK & HALSTED		IL SPILLS
CHICAGO	S112364453		11 W. CERMAK RD., FISK GENERATING STN.		IL SPILLS



City	EDR ID	Site Name	Site Address	Zip	Database(s)
CHICAGO	2001572039		1111 WEST CERMAT AVE		ERNS
CHICAGO	9999020476		NW CGO SHSF OHARE FIELD		HMIRS
CHICAGO	1009203699	CHAMPION CLEANING PRESSING	4802 CHAMPION AV BSMT		EDR Hist Cleaner
CHICAGO	S112359688		11405 S. CHAMPLAIGN 115 ST. & CHAMPLAIGN		IL SPILLS
CHICAGO	S117463018		1305 S CHAMPLAIN AVE		IL CHICAGO ENV
CHICAGO	S117463082		1308 S CHAMPLAIN AVE		IL CHICAGO ENV
CHICAGO	S117886262		13053 S CHAMPLAIN AVE		IL CHICAGO ENV
CHICAGO	S117463039		1306 S CHAMPLAIN AVE		IL CHICAGO ENV
CHICAGO	S115720585		11541 SOUTH CHAMPLAIN		IL SPILLS
CHICAGO	S117462964		1302 S CHAMPLAIN AVE		IL CHICAGO ENV
CHICAGO	S115758126		11541 S. CHAMPLAIN		IL SPILLS
CHICAGO	S115518754	SHERWIN-WILLIAMS	11541 SOUTH CHAMPLAIN		IL RGA LUST
CHICAGO	S111876350		11541 S CHAMPLIN		IL SPILLS
CHICAGO	S115724842		11541 S. CHAMPLIN		IL SPILLS
CHICAGO	1009211181	SCHNAFFNER HARRY	2112 CHARLESTOWN AV		EDR Hist Cleaner
CHICAGO	S115769999		ST. CHARLES AIR LINE BRIDGE, 16TH ST & JEFFERSON ST		IL SPILLS
CHICAGO	S117489866		3300 S CHELTENHAM PL		IL CHICAGO ENV
CHICAGO	S117489835		3300 E CHELTENHAM DR		IL CHICAGO ENV
CHICAGO	S115519147	SOUTH WATER FILTRATION	3300 EAST CHELTENHAM AVE.		IL RGA LUST
CHICAGO	S111885588		3300 E CHELTENHEM AVE		IL SPILLS
CHICAGO	S115734090		3300 E. CHELTENHEM AVE.		IL SPILLS
CHICAGO	S115727377		3300 E. CHELTMAHN		IL SPILLS
CHICAGO	8867772		CHEMICAL SYSTEMS		ERNS
CHICAGO	S115746061		1301 NORTH CHERRY STREET		IL SPILLS
CHICAGO	S115500085	BPRS CHESTNUT VENTURE	361 WEST CHESTNUT		IL RGA LUST
CHICAGO	S115748962		361 WEST CHESTNUT		IL SPILLS
CHICAGO	S115511767	LOYOLA FACILITY DEPARTMENT	19 EAST CHESTNUT AVENUE		IL RGA LUST
CHICAGO	S117493101		360 E CHESTNUT ST		IL CHICAGO ENV
CHICAGO	S115764325		19 EAST CHESTNUT AVE		IL SPILLS
CHICAGO	1009097897	GOENENWEIN RAYMOND J	8213 SOUTH CHGO AV		EDR Hist Auto
CHICAGO	1009215170	YEE YUEN	5609 CHGO AV		EDR Hist Cleaner
CHICAGO	1009201353	MERCANTILE LAUNDRY LINEN SUPPLY CO	153 W CHGO AV		EDR Hist Cleaner
CHICAGO	1009200303	NACHIOLET MURIEL	130 W CHGO AV		EDR Hist Cleaner
CHICAGO	1009206251	STERN M SON	59 E CHGO AV		EDR Hist Cleaner
CHICAGO	1009198307	WOO HONG	3356 N CHGO AV		EDR Hist Cleaner
CHICAGO	1009098018	BEY GEO E	8285 S CHGO AV		EDR Hist Auto
CHICAGO	1009213484	LEE OLY	145 W CHGO AV		EDR Hist Cleaner
CHICAGO	1009101117	ZAGORSKI MICHL	2640 W CHGO AV		EDR Hist Auto
CHICAGO	1009098105	SAMSON GORDON	8300 SOUTH CHGO AV		EDR Hist Auto
CHICAGO	1009200184	HOP LEE HAND LAUNDRY	5609 W CHGO AV		EDR Hist Cleaner
CHICAGO	1009118353	BALCOM BROS	5012 14 CHGO AV		EDR Hist Auto
CHICAGO	1009119296	BACA BROS	2307 CHGO AV		EDR Hist Auto
CHICAGO	1009115868	KETCHUM LEE G	1733 CHGO AV		EDR Hist Auto
CHICAGO	1009200927	SING FRANK	2557 W CHGO AV		EDR Hist Cleaner
CHICAGO	1009213817	GREENSTEIN MAX	4855 CHGO AV		EDR Hist Cleaner
CHICAGO	1009103183	DEFORREST JOS	2950 W CHGO AV		EDR Hist Auto
CHICAGO	1009104675	NORTH CENTRAL GARAGE	417 W CHGO AV		EDR Hist Auto

City	EDR ID	Site Name	Site Address	Zip	Database(s)
CHICAGO	1009213004	CALUMET WET WASH LAUNDRY	7033 SO CHGO AV		EDR Hist Cleaner
CHICAGO	1009119770	J H AUTO REPAIR SHOP	2800 CHGO AV		EDR Hist Auto
CHICAGO	1009116092	NIELSEN AXEL P	5206 CHGO AV		EDR Hist Auto
CHICAGO	1009093965	HUDSON FRED	2856 W CHGO AV		EDR Hist Auto
CHICAGO	1009122825	SMITH EDWARD	4814 CHGO AV		EDR Hist Auto
CHICAGO	1009095984	PUBLEX FILLING STA	8626 SOUTH CHGO AV		EDR Hist Auto
CHICAGO	1009105318	SIGNOR RAV E	8173 SOUTH CHGO AV		EDR Hist Auto
CHICAGO	1009211855	PROGRESSIVE CLEANERS	5219 CHGO AV		EDR Hist Cleaner
CHICAGO	1009213604	HU LOE	3312 CHGO AV		EDR Hist Cleaner
CHICAGO	1009210597	VANSTRAATEN ISAAC	309 W CHGO AV		EDR Hist Cleaner
CHICAGO	1009201479	WU HARRY	147 W CHGO AV		EDR Hist Cleaner
CHICAGO	1009214470	MAHON ANNA	4946 CHGO AV		EDR Hist Cleaner
CHICAGO	1009098059	SHAMET JOS	3936 W CHGO AV		EDR Hist Auto
CHICAGO	1009103497	JANAS ALEX	1522 W CHGO AV		EDR Hist Auto
CHICAGO	1009103736	OLSON THOR E	5252 W CHGO AV		EDR Hist Auto
CHICAGO	1009203363	HORCHER CO	7132 S CHGO CO		EDR Hist Cleaner
CHICAGO	1009211767	HILDENBRAND OTTO W	5928 CHGO AV		EDR Hist Cleaner
CHICAGO	1009213487	1910 CENIIAPORT AV	2238 W CHGO		EDR Hist Cleaner
CHICAGO	1009098008	BENCOMA PARK SERVICE STATION	8117 S CHGO AV		EDR Hist Auto
CHICAGO	1009117981	MENARD GARAGE	5807 CHGO AV		EDR Hist Auto
CHICAGO	1009103677	TILLINGHAST ELMO	1828 W CHGO AV		EDR Hist Auto
CHICAGO	1009211870	REBUCK PHILIP	5216 CHGO AV		EDR Hist Cleaner
CHICAGO	1009095671	FOREMAN WALTER JR	5451 W CHGO AV		EDR Hist Auto
CHICAGO	1009206311	BERNSTEIN ISADORA	5003 W CHGO AV		EDR Hist Cleaner
CHICAGO	1009209394	WHITE STAR WET WASH LAUNDRY	2604 CHGO AV		EDR Hist Cleaner
CHICAGO	1009212783	FRIEDMAN HARRY	2547 CHGO AV		EDR Hist Cleaner
CHICAGO	1009104869	CHAUNCY GO THE	6751 S CHGO AV		EDR Hist Auto
CHICAGO	1009200963	FISHMAN LEVY	118 W CHGO AV		EDR Hist Cleaner
CHICAGO	1009215113	KUTCHER FRANCIS	7 W CHGO AV		EDR Hist Cleaner
CHICAGO	1009215902	SING LEE	1717 CHGO AV		EDR Hist Cleaner
CHICAGO	1009200540	BRAVOS HARRY	324 W CHGO AV		EDR Hist Cleaner
CHICAGO	1009198416	MOY SAM	1153 W CHGO AV		EDR Hist Cleaner
CHICAGO	1009213070	MIERZLAK MORRIS	5122 CHGO AV		EDR Hist Cleaner
CHICAGO	1009204571	GOODMAN MAURICE	4946 W CHGO AV		EDR Hist Cleaner
CHICAGO	1009123413	OLSON THORWALD E	252 CHGO AV		EDR Hist Auto
CHICAGO	1009199348	LEE SAM	2238 W CHGO AV		EDR Hist Cleaner
CHICAGO	1009105232	LAVERGNE GARAGE	5012 W CHGO AV		EDR Hist Auto
CHICAGO	1009115344	GUNDERSON HENRY	3847 49 CHGO AV		EDR Hist Auto
CHICAGO	1009113859	SMITH JUBERT	2238 CHGO AV		EDR Hist Auto
CHICAGO	1009120942	GIARDINA PHILIP	5254 W CHGO AV		EDR Hist Auto
CHICAGO	1009103638	WELLS BROS	6719 S CHGO AV		EDR Hist Auto
CHICAGO	1009203792	ABSOLUTE CLNRS	5647 W CHGO AV		EDR Hist Cleaner
CHICAGO	1009203783	AXELROD MORRIES	5806 W CHGO AV		EDR Hist Cleaner
CHICAGO	1009198136	SOUTH SHORE WET WASH LAUNDRY CO	7391 SOUTH CHGO AV		EDR Hist Cleaner
CHICAGO	1009212477	MOY SAM	1136 CHGO AV		EDR Hist Cleaner
CHICAGO	1009211168	ROMA WET WASH CO	908 W CHGO AV		EDR Hist Cleaner
CHICAGO	1009213319	HIENDT HENRMAN F	5322 CHGO AV		EDR Hist Cleaner

City	EDR ID	Site Name	Site Address	Zip	Database(s)
CHICAGO	1009203710	CHRISTENSEN HALL	5526 W CHGO AV		EDR Hist Cleaner
CHICAGO	1009101878	REDS GARAGE	5409 W CHGO AV		EDR Hist Auto
CHICAGO	1009114807	HERMAN NELL	3713 CHGO AV		EDR Hist Auto
CHICAGO	1009216086	PROGRESSIVE CLEANERS DYERS	5219 W CHGO AV		EDR Hist Cleaner
CHICAGO	1009114827	BESSEMER AUTO REPAIRING	8887 S CHGO AV		EDR Hist Auto
CHICAGO	1009204895	UNIQUE CLEANERS DYERS	909 W CHGO		EDR Hist Cleaner
CHICAGO	1009211917	VLEMINSKX ANNA J MRS	3733 CHGO AV		EDR Hist Cleaner
CHICAGO	1009116580	PORT ANDREW	2024 CHGO AV		EDR Hist Auto
CHICAGO	1009116542	MELLBLOM ADOLPH A	4712 14 CHGO AV		EDR Hist Auto
CHICAGO	1009121624	DUBLE CHAS E	9307 SOUTH CHGO AV		EDR Hist Auto
CHICAGO	1009116791	BURRELL MOTOR CO	7225 SO CHGO AV		EDR Hist Auto
CHICAGO	1009114325	RUSNAK FRANK	1522 CHGO AV		EDR Hist Auto
CHICAGO	1009101866	SOUTH EAST MOTOR SALES	6755 S CHGO AV		EDR Hist Auto
CHICAGO	1009117542	D H AUTO MAINTENANCE CO	4833 38 CHGO AV		EDR Hist Auto
CHICAGO	1009121625	COWHEY JOHN P	7284 S CHGO AV		EDR Hist Auto
CHICAGO	1009198724	ROMA WET WASH CO	908 W CHGO		EDR Hist Cleaner
CHICAGO	1009104067	EAST END GARAGE	205 E CHGO AV		EDR Hist Auto
CHICAGO	1009121814	CHICAGO OAKLEY GARAGE	2317 W CHGO AV		EDR Hist Auto
CHICAGO	1009104356	TRAPP MOTOR LIVERY	5348 W CHGO AV		EDR Hist Auto
CHICAGO	1009096019	OUSLEYS SERVICE STA	9237 SOUTH CHGO AV		EDR Hist Auto
CHICAGO	1009105345	FREEDMAN J L	2620 W CHGO AV		EDR Hist Auto
CHICAGO	1009114557	ROSENFELDER SIMON P	4831 CHGO AV		EDR Hist Auto
CHICAGO	1009101888	REZNICK MAX	2021 W CHGO AV		EDR Hist Auto
CHICAGO	1009198148	SUPERIOR WET WASH LAUNDRY	5425 W CHGO AV		EDR Hist Cleaner
CHICAGO	1009198828	MALLER CHAS	52 W CHGO AV		EDR Hist Cleaner
CHICAGO	1009212787	FRITZSHAL HERBERT J	5438 CHGO AV		EDR Hist Cleaner
CHICAGO	1009199326	LEE J E	4936 W CHGO AV		EDR Hist Cleaner
CHICAGO	1009121618	HORNE SIMEON	5253 W CHGO AV		EDR Hist Auto
CHICAGO	1009205412	BECKER CLEANERS	105 W CHGO AV		EDR Hist Cleaner
CHICAGO	1009200298	MORGAN FRED	8 W CHGO AV		EDR Hist Cleaner
CHICAGO	1009201819	WAH SING	328 W CHGO AV		EDR Hist Cleaner
CHICAGO	1009105299	CHICAGO CICERO SERVICE STATION	4814 W CHGO AV		EDR Hist Auto
CHICAGO	1009203703	CHGO CLNRS	6 E CHGO AV		EDR Hist Cleaner
CHICAGO	1009198398	SEU ALLEN L	5910 W CHGO AV		EDR Hist Cleaner
CHICAGO	1009105604	JOHNSON KOKAT	1809 W CHGO AV		EDR Hist Auto
CHICAGO	1009097582	GRAND CROSSING SERVICE STA	7601 SOUTH CHGO AV		EDR Hist Auto
CHICAGO	1009105777	GENERAL AUTO SALES SERVICE	2246 W CHGO AV		EDR Hist Auto
CHICAGO	1009210503	TUREK JOSEPH	3519 CHGO AV		EDR Hist Cleaner
CHICAGO	1009206615	FRENCHMAN HRRIES	3541 W CHGO AV		EDR Hist Cleaner
CHICAGO	1009116540	MAZUR PETER	1828 CHGO AV		EDR Hist Auto
CHICAGO	1009115822	NAGLER RANDOLPH	2236 CHGO AV		EDR Hist Auto
CHICAGO	1009201099	HENEREYS HAND LAUNDRY	3745 W CHGO		EDR Hist Cleaner
CHICAGO	1009095839	CHICAGO SPALDING GREAVING STA	3300 W CHGO AV		EDR Hist Auto
CHICAGO	1009200712	SQUARE HAND LAUNDRY	5923 W CHGO AV		EDR Hist Cleaner
CHICAGO	1009207052	AMERICAN RUG CARCET WKS	2630 W CHGO AV		EDR Hist Cleaner
CHICAGO	1009105261	AUSTIN AUTO REBUILDING CO	4712 W CHGO		EDR Hist Auto
CHICAGO	1009215899	SING JOE	511 CHGO AV		EDR Hist Cleaner

City	EDR ID	Site Name	Site Address	Zip	Database(s)
CHICAGO	1009212819	SAM GEORGE	4936 CHGO AV		EDR Hist Cleaner
CHICAGO	1009105028	KEEFER ARTH C	4941 W CHGO AV		EDR Hist Auto
CHICAGO	1009210507	UNIQUE CLEANERS DYERS INC	2643 CHGO AV		EDR Hist Cleaner
CHICAGO	1009204486	ROSENSTEIN PHILIP	4855 W CHGO AV		EDR Hist Cleaner
CHICAGO	1009214173	NORTH SHORE CLEANERS DYERS	59 E CHGO		EDR Hist Cleaner
CHICAGO	1009211791	SOLOMON JOSEPH	1726 CHGO AV		EDR Hist Cleaner
CHICAGO	1009102701	STOVER ERNEST	7147 S CHGO AV		EDR Hist Auto
CHICAGO	1009212234	WILKEN JOHN C	5647 CHGO AV		EDR Hist Cleaner
CHICAGO	1009206301	BECKER MAX	3855 W CHGO AV		EDR Hist Cleaner
CHICAGO	1009201377	SING JOS	4911 W CHGO AV		EDR Hist Cleaner
CHICAGO	1009098297	BOURKE WM	900 W CHGO AV		EDR Hist Auto
CHICAGO	1009215190	PETRINI MICHAEL	330 W CHGO AV		EDR Hist Cleaner
CHICAGO	1009103557	VANBOOVEN S	6714 S CHGO AV		EDR Hist Auto
CHICAGO	1009118345	AUSTIN AUTOMOTIVE ELECTRIC SERVICE	5422 CHGO AV		EDR Hist Auto
CHICAGO	1009120055	COLUMBUS MONUMENT GARAGE CO	9244 SO CHGO AV		EDR Hist Auto
CHICAGO	1009210509	UNIVERSAL CLEANING CO	7950 SO CHGO AV		EDR Hist Cleaner
CHICAGO	1009213513	PAKIN JOSEPH	3409 CHGO AV		EDR Hist Cleaner
CHICAGO	1009214773	MODEL WET WASH LAUNDRY CO	3353 CHGO		EDR Hist Cleaner
CHICAGO	1009114317	ROBERTSON ROBERT	55 W CHGO AV		EDR Hist Auto
CHICAGO	1009201898	SAM LEE	127 W CHGO AV		EDR Hist Cleaner
CHICAGO	1009098091	ROSCO LYMAN	9174 SOUTH CHGO AV		EDR Hist Auto
CHICAGO	S109366454		CHICAGO SANITARY SHIP CANAL		IL SPILLS
CHICAGO	S112353947		CHICAGO R FROM LAWRENCE AVE TO VIRGINIA		IL SPILLS
CHICAGO	S112359238		IN CHICAGO		IL SPILLS
CHICAGO	S112359221		IN CHICAGO		IL SPILLS
CHICAGO	S112359220		IN CHICAGO		IL SPILLS
CHICAGO	S112359219		IN CHICAGO		IL SPILLS
CHICAGO	S112358784		IN CHICAGO		IL SPILLS
CHICAGO	S111907542		6859 S CHICAGO AVE		IL SPILLS
CHICAGO	S112355498		CHICAGO RIVER-WASHINGTON BRIDGE		IL SPILLS
CHICAGO	S115766737		3319 W CHICAGO		IL SPILLS
CHICAGO	S115735467		CHICAGO CANAL		IL SPILLS
CHICAGO	S115732645		CHICAGO F.D. O'HARA FIELD		IL SPILLS
CHICAGO	S112353101		CHICAGO SHIP CANAL MP.315		IL SPILLS
CHICAGO	S112353081		IN CHICAGO		IL SPILLS
CHICAGO	S112353067		IN CHICAGO		IL SPILLS
CHICAGO	S115513035	MIDWEST FENCE	3319 WEST CHICAGO		IL RGA LUST
CHICAGO	S115516719	REO MOVERS	7000 SOUTH CHICAGO AVE.		IL RGA LUST
CHICAGO	S112354716		CHICAGO SKYWAY TOWNROAD NEAR ST. LAWRENC		IL SPILLS
CHICAGO	S111926745		CHICAGO RIVER - NEAR COURTLAND AND CLYBOURNE		IL SPILLS
CHICAGO	S113267426	PEPPER MILLWORK & INTERIORS	417 W CHICAGO AVE	60610	IL BOL
CHICAGO	2004727490		ON CHICAGO & GRAND AVE		ERNS
CHICAGO	2009910273		SOUTH CHICAGO SUB DISTRICT		ERNS
CHICAGO	9900015554		CHICAGO O'HARE		HMIRS
CHICAGO	S111887924		CHICAGO RIVER/STATE ST & WACKER DR		IL SPILLS
CHICAGO	S109327564		CHICAGO SANITARY SHIP CANAL		IL SPILLS
CHICAGO	S111909564		CHICAGO RIVER		IL SPILLS

City	EDR ID	Site Name	Site Address	Zip	Database(s)
CHICAGO	S108046904		CHICAGO SHIP AND SANITARY CANAL MM 318 RIVER		IL SPILLS
CHICAGO	S112352509		IN CHICAGO		IL SPILLS
CHICAGO	S112359239		IN CHICAGO		IL SPILLS
CHICAGO	S112359230		IN CHICAGO		IL SPILLS
CHICAGO	S112359228		IN CHICAGO		IL SPILLS
CHICAGO	S112359225		IN CHICAGO		IL SPILLS
CHICAGO	S115734368		CHICAGO AVE. & KILPATRICK		IL SPILLS
CHICAGO	S115740428		9100 S. CHICAGO AVE.		IL SPILLS
CHICAGO	S115726465		9347 S. CHICAGO AVE.		IL SPILLS
CHICAGO	S115725719		CHICAGO HARBOR/INDIANA		IL SPILLS
CHICAGO	S115737693		8640 S. CHICAGO		IL SPILLS
CHICAGO	S115771151		407 WEST CHICAGO		IL SPILLS
CHICAGO	S115742130		7600 SOUTH CHICAGO AVE.		IL SPILLS
CHICAGO	S115753842		4224 WEST CHICAGO		IL SPILLS
CHICAGO	S115751480		4346 WEST CHICAGO		IL SPILLS
CHICAGO	S115506165	FRED BERGLUND & SONS	8410 SOUTH CHICAGO AVE.		IL RGA LUST
CHICAGO	S115504255	DOWNTOWN OIL	7600 SOUTH CHICAGO AVE.		IL RGA LUST
CHICAGO	S115502120	CLARA ESTATES	6711 SOUTH CHICAGO AVE.		IL RGA LUST
CHICAGO	S115501939	CHICAGO, CITY OF	CHICAGO FIRE DEPT. CRASH UNIT 2, O'HARE FIELD		IL RGA LUST
CHICAGO	S115520605	THOMPSON, JOHNIE	6859 SOUTH CHICAGO AVE.		IL RGA LUST
CHICAGO	S115518978	SMEDBERG MACHINE CORP.	7934 SOUTH CHICAGO AVE.		IL RGA LUST
CHICAGO	S115506260	FRIENDLY LINCOLN MERCURY	8640 SOUTH CHICAGO AVE.		IL RGA LUST
CHICAGO	S112353057		IN CHICAGO		IL SPILLS
CHICAGO	S112353035		IN CHICAGO		IL SPILLS
CHICAGO	2015109828		CHICAGO RAILYARD		ERNS
CHICAGO	2012028074		CHICAGO RIVER		ERNS
CHICAGO	2013034725		CHICAGO RIVER		ERNS
CHICAGO	S112358667		IN CHICAGO		IL SPILLS
CHICAGO	S111900619		6838 S CHICAGO AVE		IL SPILLS
CHICAGO	S111877968		9347 S CHICAGO AVE		IL SPILLS
CHICAGO	S115502104	CITY SKYWAY TOLL BRIDGE	8900 SOUTH CHICAGO SKYWAY		IL RGA LUST
CHICAGO	S112352497		IN CHICAGO		IL SPILLS
CHICAGO	S109700006		7256 S CHICAGO ST		IL SPILLS
CHICAGO	S111903398		CHICAGO O'HARE AIRPORT		IL SPILLS
CHICAGO	S112359240		IN CHICAGO		IL SPILLS
CHICAGO	S112359233		IN CHICAGO		IL SPILLS
CHICAGO	S112359218		IN CHICAGO		IL SPILLS
CHICAGO	S112359277		W. CHICAGO ACCURATE ENGINEERING		IL SPILLS
CHICAGO	S112363379		IN CHICAGO		IL SPILLS
CHICAGO	S111875764		CHICAGO AVE & HUDSON		IL SPILLS
CHICAGO	S111892588		CHICAGO O'HARA AP 560 BESSIE COLEMAN DR		IL SPILLS
CHICAGO	S111877227		CHICAGO HARBOR/INDIANA		IL SPILLS
CHICAGO	S115759176		CHICAGO RIVER NORTH OF 18TH STREET		IL SPILLS
CHICAGO	S115755096		6859 SOUTH CHICAGO AVENUE		IL SPILLS
CHICAGO	S115739294		8108 S. CHICAGO AVENUE		IL SPILLS
CHICAGO	S115496856	4950 POWHATEN BLDG. CORP.	4950 CHICAGO BEACH DR.		IL RGA LUST
CHICAGO	S112355165		CHICAGO NW RR		IL SPILLS

City	EDR ID	Site Name	Site Address	Zip	Database(s)
CHICAGO	S117513303		566 E CHICAGO AVE		IL CHICAGO ENV
CHICAGO	S113272171	DUSTCATCHERS INC	8801 S CHICAGO AVE	60617	IL BOL
CHICAGO	2004101050		CHICAGO MIDWAY INTERNATIONAL		HMIRS
CHICAGO	2003647496		CHICAGO O'HARE		ERNS
CHICAGO	2007429141	CHICAGO O'HARE	CHICAGO O'HARE		HMIRS
CHICAGO	2011964102		CHICAGO STATION		ERNS
CHICAGO	2001575312		CHICAGO STATION SOUTH-BOUND		ERNS
CHICAGO	2007430211	CHICAGO O'HARE AMERICAN AIRLIN	CHICAGO O'HARE AMERICAN AIRLIN		HMIRS
CHICAGO	S117323650		CHICAGO SHIP AND SANTIARY CANAL, UPSTREAM OF THE PULASKI ST.		IL SPILLS
CHICAGO	S112363669		IN CHICAGO		IL SPILLS
CHICAGO	S111885775		8164 S CHICAGO AVE		IL SPILLS
CHICAGO	S117528295		80110 W CHICAGO AVE		IL CHICAGO ENV
CHICAGO	S112359226		IN CHICAGO		IL SPILLS
CHICAGO	S112360975		68005 CHICAGO AVENUE & KEEF STREET		IL SPILLS
CHICAGO	S112353082		IN CHICAGO		IL SPILLS
CHICAGO	S112352510		IN CHICAGO		IL SPILLS
CHICAGO	S112352496		IN CHICAGO		IL SPILLS
CHICAGO	S112358758		IN CHICAGO		IL SPILLS
CHICAGO	S112352499		IN CHICAGO		IL SPILLS
CHICAGO	S115726997		2500 W. CHICAGO		IL SPILLS
CHICAGO	S115739009		8900 S. CHICAGO SKYWAY		IL SPILLS
CHICAGO	S115776330		7600 S CHICAGO AVE		IL SPILLS
CHICAGO	S115724258		CHICAGO & HUDSON		IL SPILLS
CHICAGO	S115774626		CHICAGO SHIP & SANITARY CANAL, 1111 W. CERMAK RD		IL SPILLS
CHICAGO	S115734277		8164 S. CHICAGO AVE.		IL SPILLS
CHICAGO	S115757869		9343 SOUTH CHICAGO AVENUE		IL SPILLS
CHICAGO	S115731297		777 E. CHICAGO AVE.		IL SPILLS
CHICAGO	S115756712		7287 SOUTH CHICAGO STRRET		IL SPILLS
CHICAGO	2009921306		CHICAGO RIVER		ERNS
CHICAGO	2008910273		SOUTH CHICAGO SUB DISTRICT		ERNS
CHICAGO	2008906499		CHICAGO YARD		ERNS
CHICAGO	2001574288		CHICAGO PARK DISTRICT HARBOR		ERNS
CHICAGO	2008894848		CHICAGO UNION TERMINAL		ERNS
CHICAGO	S112352625		IN CHICAGO		IL SPILLS
CHICAGO	S111887922		CHICAGO RIVER, MM 326		IL SPILLS
CHICAGO	S112359543		IN CHICAGO		IL SPILLS
CHICAGO	S112359224		IN CHICAGO		IL SPILLS
CHICAGO	S112352752		IN CHICAGO		IL SPILLS
CHICAGO	S112352943		IN CHICAGO		IL SPILLS
CHICAGO	S111919644		CHICAGO AVE & CALIFORNIA AVE		IL SPILLS
CHICAGO	S112358920		IN CHICAGO		IL SPILLS
CHICAGO	S112352747		IN CHICAGO		IL SPILLS
CHICAGO	S112352532		IN CHICAGO		IL SPILLS
CHICAGO	S112359227		IN CHICAGO		IL SPILLS
CHICAGO	S111877417		CHICAGO O'HARE AIRPORT 11601 W TOUGHY AVE		IL SPILLS
CHICAGO	S112362028		CHICAGO RIVER (BELOW LOCKS)		IL SPILLS

City	EDR ID	Site Name	Site Address	Zip	Database(s)
CHICAGO	S115737214		6711 S. CHICAGO AVENUE		IL SPILLS
CHICAGO	S115734878		7934 S. CHICAGO AVE.		IL SPILLS
CHICAGO	S115756407		7301 S. CHICAGO AVE.		IL SPILLS
CHICAGO	S115740574		405 W. CHICAGO		IL SPILLS
CHICAGO	S115737763		CHICAGO O'HARA AIRPORT		IL SPILLS
CHICAGO	S115510044	JONES & CLEARY ROOFING	6838 SOUTH CHICAGO AVE.		IL RGA LUST
CHICAGO	S115497374	ALF UNION 76 #15623	1400 CHICAGO AVE.		IL RGA LUST
CHICAGO	S115514276	NEWPORT CONDO	4800 SOUTH CHICAGO BEECHER DR.		IL RGA LUST
CHICAGO	S111876578		CHICAGO YARDS		IL SPILLS
CHICAGO	2009894848		CHICAGO UNION TERMINAL		ERNS
CHICAGO	2009906499		CHICAGO YARD		ERNS
CHICAGO	2015117193		SOUTH CHICAGO TWO LEAD-		ERNS
CHICAGO	2013069113		CHICAGO RIVER		ERNS
CHICAGO	2014088578		CHICAGO RIVER		ERNS
CHICAGO	S111884145		CHICAGO FD CRASH UNIT 2, O'HARA FIELD		IL SPILLS
CHICAGO	S112364171		IN CHICAGO		IL SPILLS
CHICAGO	S112362673		IN CHICAGO		IL SPILLS
CHICAGO	S117508301		5150 W CHICAGO		IL CHICAGO ENV
CHICAGO	S115770103		CHICAGO SANITARY SHIP CANAL		IL SPILLS
CHICAGO	S111891924		9100 S CHICAGO AVE		IL SPILLS
CHICAGO	S112359014		IN CHICAGO		IL SPILLS
CHICAGO	S112352503		IN CHICAGO		IL SPILLS
CHICAGO	S109366453		CHICAGO OHARE AP		IL SPILLS
CHICAGO	S112359231		IN CHICAGO		IL SPILLS
CHICAGO	S112353535		CHICAGO RIVER AT VANBUREN AVE		IL SPILLS
CHICAGO	S112360233		IN CHICAGO		IL SPILLS
CHICAGO	S112358607		IN CHICAGO		IL SPILLS
CHICAGO	S115723050		1400 CHICAGO AVENUE		IL SPILLS
CHICAGO	S115744309		2332/36 WEST CHICAGO AVE.		IL SPILLS
CHICAGO	S115751589		7000 S CHICAGO AVE		IL SPILLS
CHICAGO	S112356854		CHICAGO S&S CANAL AT CICERO AVENUE		IL SPILLS
CHICAGO	S115510935	L. PRITIKIN & BECKER	4224 WEST CHICAGO		IL RGA LUST
CHICAGO	S115519123	SOUTH CHICAGO ONE, INC.	7283 SOUTH CHICAGO AVENUE		IL RGA LUST
CHICAGO	2014094345		CHICAGO SANITARY SHIP CANAL		ERNS
CHICAGO	S112358396		IN CHICAGO		IL SPILLS
CHICAGO	S111886967		CHICAGO CANAL		IL SPILLS
CHICAGO	S112364091		IN CHICAGO		IL SPILLS
CHICAGO	S112353787		MP.039, CHICAGO SAN & SHIP CANAL		IL SPILLS
CHICAGO	S107739418	A & C LANDSCAPING	CHICAGO AND RUSH ST		IL AIRS
CHICAGO	S112355163		CHICAGO NW RR		IL SPILLS
CHICAGO	S117566939		CHICAGO SHIP AND SANITARY CANAL,UPSTREAM OF PULASKI ST. BRID		IL SPILLS
CHICAGO	S111910432		9343 S CHICAGO AVE		IL SPILLS
CHICAGO	S112359223		IN CHICAGO		IL SPILLS
CHICAGO	S112359234		IN CHICAGO		IL SPILLS
CHICAGO	S112352597		IN CHICAGO		IL SPILLS
CHICAGO	S112359941		CHICAGO RIVER NEAR WASHINGTON ST. BRIDGE		IL SPILLS

City	EDR ID	Site Name	Site Address	Zip	Database(s)
CHICAGO	S113808312		7600 S CHICAGO AVE		IL SPILLS
CHICAGO	S112358397		IN CHICAGO		IL SPILLS
CHICAGO	S115770204		CHICAGO SANITARY SHIP CANAL		IL SPILLS
CHICAGO	S115764866		CHICAGO RIVER, 1600 S. LOMBARD ST		IL SPILLS
CHICAGO	S115764232		CHICAGO SHIP AND SANITARY CANAL		IL SPILLS
CHICAGO	S115720149		CHICAGO RIVER		IL SPILLS
CHICAGO	S115719941		CHICAGO SNTRY CANAL, LOOMIS AVE		IL SPILLS
CHICAGO	S115760038		7605 S. CHICAGO AVE.		IL SPILLS
CHICAGO	S115501929	CHICAGO, CITY OF	7301 SOUTH CHICAGO AVE.		IL RGA LUST
CHICAGO	S115505910	FLORENCE MACARONI CO.	4346 WEST CHICAGO		IL RGA LUST
CHICAGO	1008128918	HOLTON CARTAGE CO	8355 S CHICAGO	60617	FINDS
CHICAGO	2015117941		CHICAGO RIVER		ERNS
CHICAGO	2006806423		CHICAGO O' HARE AIRPORT		ERNS
CHICAGO	S112359229		IN CHICAGO		IL SPILLS
CHICAGO	S112352887		IN CHICAGO		IL SPILLS
CHICAGO	S115504254	DOWNTOWN OIL COMPANY	7600 SOUTH CHICAGO AVENUE		IL RGA LUST
CHICAGO	S115506127	FRANK MANTA INC.	7757 SOUTH CHICAGO AVE.		IL RGA LUST
CHICAGO	S112359236		IN CHICAGO		IL SPILLS
CHICAGO	S108047916		CHICAGO MIDWAY AIRPORT AT CENTRAL & W 55TH AVE		IL SPILLS
CHICAGO	S112359222		IN CHICAGO		IL SPILLS
CHICAGO	S112353795		CHICAGO LOCKS		IL SPILLS
CHICAGO	S112364190		IN CHICAGO		IL SPILLS
CHICAGO	S112359232		IN CHICAGO		IL SPILLS
CHICAGO	S112359241		IN CHICAGO		IL SPILLS
CHICAGO	S111889258		CHICAGO O'HARA AIRPORT		IL SPILLS
CHICAGO	S112359237		IN CHICAGO		IL SPILLS
CHICAGO	S112359235		IN CHICAGO		IL SPILLS
CHICAGO	S112353260		CHICAGO TERMINAL YARD		IL SPILLS
CHICAGO	S112355453		CHICAGO SHIP & SANITARY CANAL		IL SPILLS
CHICAGO	S115721485		8640 SOUTH CHICAGO		IL SPILLS
CHICAGO	S115731705		7130 S. CHICAGO AVE.		IL SPILLS
CHICAGO	S115770339		CHICAGO OHARE AIRPORT		IL SPILLS
CHICAGO	S115757035		CHICAGO RIVER		IL SPILLS
CHICAGO	S115765208		CHICAGO MIDWAY AIRPORT AT CENTRAL & WEST 55TH AVE		IL SPILLS
CHICAGO	S115738995		4950 CHICAGO BEACH DR.		IL SPILLS
CHICAGO	S115725070		CHICAGO YARDS		IL SPILLS
CHICAGO	S115515557	PEPPER CONSTRUCTION	417 WEST CHICAGO		IL RGA LUST
CHICAGO	S115515555	PEPPER CONSTRUCTION	407 WEST CHICAGO		IL RGA LUST
CHICAGO	S117522842		6911 W CHICAGO AVE		IL CHICAGO ENV
CHICAGO	2010948714		BY CHICAGO'S UNION STATION		ERNS
CHICAGO	S116416041		2834 W. CHICAGO, CHICAGO		IL SPILLS
CHICAGO	S115724498		234 E CHICAGO, ARMORY		IL SPILLS
CHICAGO	S111887730		4800 S CHICAGO BEECHER DR		IL SPILLS
CHICAGO	S115501964	CHILDRENS MEMORIAL HOSPITAL	2300 CHILDRENS PLAZA		IL RGA LUST
CHICAGO	S117455601		1 N CHILDRENS PLZ		IL CHICAGO ENV
CHICAGO	S115754515		2300 CHILDRENS PLAZA		IL SPILLS
CHICAGO	1009215262	YUEN FRANK	2055 CHRGO AV		EDR Hist Cleaner



City	EDR ID	Site Name	Site Address	Zip	Database(s)
CHICAGO	S115749736		3915 N. CHRISTIANA		IL SPILLS
CHICAGO	S117518494		625 S CHRISTIANA AVE		IL CHICAGO ENV
CHICAGO	S115727089		865 NORTH CHRISTIANA		IL SPILLS
CHICAGO	S117459328		1125 S CHRISTIANA AVE		IL CHICAGO ENV
CHICAGO	S116761556		825 CHRISTINA AVE		IL SPILLS
CHICAGO	S115502021	CHURCHILL-HOYNE LLC	2127-2149 WEST CHURCHILL		IL RGA LUST
CHICAGO	S117524637		7201 S CICERO		IL CHICAGO ENV
CHICAGO	S115736636		6219 SOUTH CICERO		IL SPILLS
CHICAGO	S115773899		4900 N CICERO		IL SPILLS
CHICAGO	S115734432		6301 CICERO AVE.		IL SPILLS
CHICAGO	S115746536		CICERO GATE AT MIDWAY AP		IL SPILLS
CHICAGO	S115732705		CICERO & PETERSON		IL SPILLS
CHICAGO	S111902286		CICERO AVE-CITY SERVICE DECK		IL SPILLS
CHICAGO	1009097581	GRAND CICERO SERVICE STA	1820 N CICERO AV COR GRAND AV		EDR Hist Auto
CHICAGO	S111927938		CICERO YARD		IL SPILLS
CHICAGO	S117526696		7600 S CICERO AVE		IL CHICAGO ENV
CHICAGO	S117527771		7900 S CICERO AVE		IL CHICAGO ENV
CHICAGO	S115723181		CICERO AVENUE WEST OF 26TH ST.		IL SPILLS
CHICAGO	S115722837		5331 SOUTH CICERO		IL SPILLS
CHICAGO	S115769725		2758 N. CICERO		IL SPILLS
CHICAGO	S115764512		2107 N. CICERO		IL SPILLS
CHICAGO	S115498397	AMZ ENTERPRISES	749 SOUTH CICERO		IL RGA LUST
CHICAGO	S115519377	SPEEDWAY SUPERAMERICA	119 SOUTH CICERO		IL RGA LUST
CHICAGO	S115508192	HOME DEPOT, INC.	1949 NORTH CICERO ST.		IL RGA LUST
CHICAGO	S115497357	ALDI'S	8330 SOUTH CICERO AVE.		IL RGA LUST
CHICAGO	S117455872		1001 N CICERO		IL CHICAGO ENV
CHICAGO	S115497505	ALVAREZ FUNERAL DIRECTORS	2500 NORTH CICERO		IL RGA LUST
CHICAGO	S115503598	DAOUD, AHMED	632-634 NORTH CICERO		IL RGA LUST
CHICAGO	S115759229		1949 N. CICERO ST.		IL SPILLS
CHICAGO	S115754554		3544 N CICERO		IL SPILLS
CHICAGO	S115753800		199 S. CICERO		IL SPILLS
CHICAGO	S115763199		6028 N. CICERO		IL SPILLS
CHICAGO	S115750754		CICERO AVE		IL SPILLS
CHICAGO	S115748750		3255 N. CICERO		IL SPILLS
CHICAGO	S115721607		4701 SOUTH CICERO		IL SPILLS
CHICAGO	S117529830		835 N CICERO AVE		IL CHICAGO ENV
CHICAGO	S112359845		CICERO AVE.- JUST N. OF STEVENSON EXP.		IL SPILLS
CHICAGO	1009096093	RAPOPORT CLIFTON	4501 N CICERO AV SHERIDAN AV		EDR Hist Auto
CHICAGO	S115520773	TOOTSIE ROLL INDUSTRIES, INC.	7401 SOUTH CICERO		IL RGA LUST
CHICAGO	S115496871	5K CONSTRUCTION	4325 NORTH CICERO		IL RGA LUST
CHICAGO	S117890838		8300 S CICERO AVE		IL CHICAGO ENV
CHICAGO	S115726549		2758 N. CICERO		IL SPILLS
CHICAGO	S115775125		4401 N. CICERO		IL SPILLS
CHICAGO	S115735812		6000 NORTH CICERO		IL SPILLS
CHICAGO	S115720205		19 SOUTH CICERO		IL SPILLS
CHICAGO	S115719921		5210 NORTH CICERO		IL SPILLS
CHICAGO	S115758181		2500 N. CICERO		IL SPILLS

City	EDR ID	Site Name	Site Address	Zip	Database(s)
CHICAGO	S115729890		8330 S. CICERO		IL SPILLS
CHICAGO	S117467746		1601 S CICERO AVE		IL CHICAGO ENV
CHICAGO	S117508721		5210 N CICERO		IL CHICAGO ENV
CHICAGO	S117484392		2758 N CICERO		IL CHICAGO ENV
CHICAGO	S117467595		15900 S CICERO AVE		IL CHICAGO ENV
CHICAGO	S117890858		837 N CICERO AVE		IL CHICAGO ENV
CHICAGO	S115760553		1914 N. CICERO		IL SPILLS
CHICAGO	S115747827		8515 SOUTH CICERO		IL SPILLS
CHICAGO	S115766734		4325 NORTH CICERO		IL SPILLS
CHICAGO	S115766605		749 S CICERO		IL SPILLS
CHICAGO	S115765525		632-634 NORTH CICERO		IL SPILLS
CHICAGO	S115740043		16-18 SOUTH CICERO		IL SPILLS
CHICAGO	S115516644	REGENT AUTOMOTIVE ENGINEERING COMPANY	2107 NORTH CICERO		IL RGA LUST
CHICAGO	S112364181		CICERO AVE., JUST WEST OF 26TH STREET		IL SPILLS
CHICAGO	S115514932	OLYMPIC DODGE	3350 NORTH CICERO		IL RGA LUST
CHICAGO	S115500131	BRANDY'S RESTAURANT	5200 SOUTH CICERO		IL RGA LUST
CHICAGO	S111884204		CICERO & PETERSON		IL SPILLS
CHICAGO	S117500844		4401 N CICERO		IL CHICAGO ENV
CHICAGO	S117490084		3311 S CICERO AVE		IL CHICAGO ENV
CHICAGO	S117489927		3301 S CICERO AVE		IL CHICAGO ENV
CHICAGO	S115776068		7971 S CICERO		IL SPILLS
CHICAGO	S115729637		5140 S. CICERO		IL SPILLS
CHICAGO	S115741203		2950 N. CICERO		IL SPILLS
CHICAGO	S115521177	U.S. ARMY CORPS OF ENGINEERS	7201 SOUTH CICERO		IL RGA LUST
CHICAGO	S115518572	SHELL OIL PRODUCTS US	2758 NORTH CICERO		IL RGA LUST
CHICAGO	S115497996	AMOCO OIL CO. #19745	6301 CICERO AVE.		IL RGA LUST
CHICAGO	98450755		CICERO AVE.		ERNS
CHICAGO	S117495015		3801 S CICERO AVE		IL CHICAGO ENV
CHICAGO	S117489979		3305 S CICERO AVE		IL CHICAGO ENV
CHICAGO	S115742832		CICERO AVENUE & I-55		IL SPILLS
CHICAGO	S115727254		2515 N. CICERO		IL SPILLS
CHICAGO	S115765770		4247 S. CICERO		IL SPILLS
CHICAGO	S115750706		3300 NORTH CICERO		IL SPILLS
CHICAGO	S115721473		7101 SOUTH CICERO		IL SPILLS
CHICAGO	S115735248		5900 CICERO AVE MIDWAY AP		IL SPILLS
CHICAGO	S115734598		7601 CICERO AVENUE		IL SPILLS
CHICAGO	S115523011	WIPECO, INC.	855 NORTH CICERO		IL RGA LUST
CHICAGO	S115512998	MIDWAY AUTO	4600 SOUTH CICERO		IL RGA LUST
CHICAGO	S115521164	U.S. ARMY CORP OF ENGINEERS	7201 SOUTH CICERO		IL RGA LUST
CHICAGO	S117514632		5822 S CICERO		IL CHICAGO ENV
CHICAGO	S111898025		CICERO GATE AT MIDWAY AIRPORT		IL SPILLS
CHICAGO	S117491543		3435 S CICERO AVE		IL CHICAGO ENV
CHICAGO	S117493689		3639 S CICERO AVE		IL CHICAGO ENV
CHICAGO	S117490779		3350 N CICERO		IL CHICAGO ENV
CHICAGO	S111894323		CICERO AVE & I-55		IL SPILLS
CHICAGO	S115500011	BP PRODUCTS NORTH AMERICA, INC.	4247 SOUTH CICERO		IL RGA LUST
CHICAGO	S112356471		CICERO & I-55 UNDER VIADUCT		IL SPILLS

City	EDR ID	Site Name	Site Address	Zip	Database(s)
CHICAGO	S115775290		CICERO YARD		IL SPILLS
CHICAGO	S115722468		6401 SOUTH CICERO		IL SPILLS
CHICAGO	S115733765		7601 SOUTH CICERO		IL SPILLS
CHICAGO	S115744537		7401 SOUTH CICERO		IL SPILLS
CHICAGO	S115769678		855 N CICERO		IL SPILLS
CHICAGO	S115755649		7201 SOUTH CICERO		IL SPILLS
CHICAGO	S115740282		119 S. CICERO		IL SPILLS
CHICAGO	S115727292		7905 S. CICERO		IL SPILLS
CHICAGO	S115752799		3350 N CICERO		IL SPILLS
CHICAGO	S115752673		4600 S CICERO		IL SPILLS
CHICAGO	S115763656		7401 CICERO AVE.		IL SPILLS
CHICAGO	S115503493	DABCO MANAGEMENT	8601 SOUTH CICERO		IL RGA LUST
CHICAGO	S115514931	OLYMPIC DODGE	3300 NORTH CICERO		IL RGA LUST
CHICAGO	S115511003	LABUNSKI, ALBERT	3544 NORTH CICERO		IL RGA LUST
CHICAGO	94383435		22 S CICERO EMPTY BUILDING		ERNS
CHICAGO	95070646		710 W CICEERO		HMIRS
CHICAGO	S115769589		7905 S. CICIERO AVE		IL SPILLS
CHICAGO	S115769568		4401 N. CICIERO		IL SPILLS
CHICAGO	S112356889		CID #2 TRENCH #4		IL SPILLS
CHICAGO	1009212818	SAM FONG	693 N CIEERO		EDR Hist Cleaner
CHICAGO	95040622		7100 S CILERO		HMIRS
CHICAGO	S111898725		5945 NORTHWEST CIRCLE		IL SPILLS
CHICAGO	S115772696		7401 S CISERO AVE		IL SPILLS
CHICAGO	95030122		7101 S CISERO		HMIRS
CHICAGO	96516420		CITCO TERMINAL ADDRESS UNKNOWN		ERNS
CHICAGO	S117502559		455 N CITY FRONT PLZ		IL CHICAGO ENV
CHICAGO	S107747194	WASTE RECOVERY SYSTEMS INC	CITY BLOCK 0307		IL AIRS
CHICAGO	S115519913	STEVEN X. FOLEY CADILLAC	5739 SOUTH CLAIRMONT AVE.		IL RGA LUST
CHICAGO	S111907075		5739 S CLAIRMONT AVE		IL SPILLS
CHICAGO	S115717861		5739 SOUTH CLAIRMONT		IL SPILLS
CHICAGO	S107926342	CHICAGO PROCESS ENGINEERING	7801 S CLAIRMONT	60620	IL SSU
CHICAGO	S115523592	CHICAGO PROCESS ENGINEERING	7801 S CLAIRMONT		IL RGA HWS
CHICAGO	S115717915		5739 CLAIRMONT AVENUE		IL SPILLS
CHICAGO	S111884865		4501 N CLAKE		IL SPILLS
CHICAGO	S117505535		4900 S CLAREMONT AVE		IL CHICAGO ENV
CHICAGO	S117527772		7900 S CLAREMONT AVE		IL CHICAGO ENV
CHICAGO	S115519608	ST. ALOYSIUS PARRISH	1510 NORTH CLAREMONT		IL RGA LUST
CHICAGO	S117510282		5343 S CLAREMONT AVE		IL CHICAGO ENV
CHICAGO	S117507460		5100 S CLAREMONT AVE		IL CHICAGO ENV
CHICAGO	S115519914	STEVEN X. FOLEY CADILLAC	5739 SOUTH CLAREMONT		IL RGA LUST
CHICAGO	S115508747	ILLINOIS BELL TELEPHONE	6250 SOUTH CLAREMONT ST.		IL RGA LUST
CHICAGO	1009204497	JOSEPHINE MADAM	2129 N CLARIO		EDR Hist Cleaner
CHICAGO	S117462462		1255 S CLARK ST		IL CHICAGO ENV
CHICAGO	S117460994		1200 S CLARK ST		IL CHICAGO ENV
CHICAGO	S115724096		CLARK AND ELM		IL SPILLS
CHICAGO	S115732650		CLARK & IRVING		IL SPILLS
CHICAGO	97061123		CLARK ST		HMIRS

City	EDR ID	Site Name	Site Address	Zip	Database(s)
CHICAGO	S117886136		1206 S CLARK ST		IL CHICAGO ENV
CHICAGO	S115734636		4001 CLARK ST.		IL SPILLS
CHICAGO	S115727851		3721 N. CLARK		IL SPILLS
CHICAGO	S117508738		5211 S CLARK ST		IL CHICAGO ENV
CHICAGO	S115769145		CLARK & CERMAK		IL SPILLS
CHICAGO	S115764677		50512 N CLARK		IL SPILLS
CHICAGO	S117477113		2200 S CLARK ST		IL CHICAGO ENV
CHICAGO	S113267207	CHICAGO HISTORICAL SOCIETY	CLARK ST & NORTH AVE	60614	IL BOL
CHICAGO	S113271102	QUAKER OATS INC	321 N CLARK ST	60610	IL BOL
CHICAGO	S117516852		6066 N CLARK		IL CHICAGO ENV
CHICAGO	S115520494	THE CLOVERLEAF GROUP	6800 CLARK ST.		IL RGA LUST
CHICAGO	1009206226	EAGLE CLEANING DYING CO	9080 N CLARK		EDR Hist Cleaner
CHICAGO	S111884150		CLARK & IRVING		IL SPILLS
CHICAGO	S115722474		1018/34 NORTH CLARK STREET		IL SPILLS
CHICAGO	S115757069		6000 N. CLARK		IL SPILLS
CHICAGO	S117461082		1201 S CLARK ST		IL CHICAGO ENV
CHICAGO	1009214469	MAGNUSON IDA	9001 N CLARK		EDR Hist Cleaner
CHICAGO	94407483		CLARK OIL BLUE ISLAND//CAL SAG		ERNS
CHICAGO	S111923610		CLARK & CERMAK		IL SPILLS
CHICAGO	S115775036		6346 NORTH CLARK		IL SPILLS
CHICAGO	S115748879		3836-46 N. CLARK		IL SPILLS
CHICAGO	S115734402		6304 N. CLARK		IL SPILLS
CHICAGO	S115729853		2684 W. CLARK STREET		IL SPILLS
CHICAGO	S115741541		6525 NORTH CLARK		IL SPILLS
CHICAGO	S115499078	BANBURY DEVELOPMENT INC.	1025 CLARK & MAPLE ST.		IL RGA LUST
CHICAGO	1009213423	FRENH HAND LAUNDRY CO	21015 N CLARK		EDR Hist Cleaner
CHICAGO	S108046415		50512 N CLARK		IL SPILLS
CHICAGO	S115754798		6800 CLARK ST.		IL SPILLS
CHICAGO	S115520148	SUNNYSIDE & CLARK AUTO	4501 NORTH CLARK		IL RGA LUST
CHICAGO	S115498019	AMOCO OIL CO. #5045	4000 CLARK & IRVING		IL RGA LUST
CHICAGO	1009210822	RICHMOND GEORGE	21511 N CLARK		EDR Hist Cleaner
CHICAGO	S115739098		3650 N. CLARK		IL SPILLS
CHICAGO	S115733367		4501 NORTH CLARK		IL SPILLS
CHICAGO	96515012		CLARK BLUE ISLAND		ERNS
CHICAGO	S115500189	BRIDGESTONE-FIRESTONE	6000 NORTH CLARK		IL RGA LUST
CHICAGO	S115720834		1025 CLARK STREET		IL SPILLS
CHICAGO	S115764679		5051-53 NORTH CLARK		IL SPILLS
CHICAGO	S111875602		CLARK & ELM		IL SPILLS
CHICAGO	S115501713	CHICAGO TRANSIT AUTHORITY	2684 WEST CLARK ST.		IL RGA LUST
CHICAGO	1009211166	ROGER PALACE LAUNDRY	30210 N CLARK		EDR Hist Cleaner
CHICAGO	S115749565		7201 NORTH CLARKE STREET		IL SPILLS
CHICAGO	S111901095		7201 N CLARKE ST		IL SPILLS
CHICAGO	S115507023	GRACELAND CEMETERY	4001 CLARKE ST.		IL RGA LUST
CHICAGO	90170305		CLARKE OIL 131ST AND KEEZIE AVE		ERNS
CHICAGO	1009210751	PHILLIPS HAND LAUNDRY	1016 N CLARN		EDR Hist Cleaner
CHICAGO	S115747889		2626 N. CLAYBORN		IL SPILLS
CHICAGO	S111899378		2626 N CLAYBORN		IL SPILLS

City	EDR ID	Site Name	Site Address	Zip	Database(s)
CHICAGO	S115517319	ROY HOUFF & CO.	2626 NORTH CLAYBORN		IL RGA LUST
CHICAGO	S111908648		2660 N CLAYBOURN		IL SPILLS
CHICAGO	S118240580		2601 N. CLAYBOURN AVE		IL SPILLS
CHICAGO	1009212807	MOY CHARLEY	176 N CLCARO AV		EDR Hist Cleaner
CHICAGO	90174033		CLEARING EAST YARD		ERNS
CHICAGO	S117462055		124 N CLEAVER ST		IL CHICAGO ENV
CHICAGO	S115743692		500 W. CLEVELAND ST.		IL SPILLS
CHICAGO	S117508106		514 N CLEVELAND AVE		IL CHICAGO ENV
CHICAGO	S111895183		500 W CLEVELAND ST		IL SPILLS
CHICAGO	1009209392	WET WASH LAUNDRY CO	908 W CLGO AV		EDR Hist Cleaner
CHICAGO	S111900640		3133 N CLIBOURN		IL SPILLS
CHICAGO	1009114306	ZAMECNIK VINCENT	2614 S CLIFTON PK AV		EDR Hist Auto
CHICAGO	1009205380	SEJTKA FRANK	2000 CLIFTON PK AV		EDR Hist Cleaner
CHICAGO	1009103556	VACLAVEK JOS	2614 CLIFTON PK AV		EDR Hist Auto
CHICAGO	1009103461	DOUDERA EMIL	1919 S CLIFTON PK AV		EDR Hist Auto
CHICAGO	1009216143	TOY SAM	4586 CLIFTON AV AND		EDR Hist Cleaner
CHICAGO	1009097713	SIXTEENTH STREET ABD CLIFTON PARK AV SERVICE STA	1600 CLIFTON PK AV		EDR Hist Auto
CHICAGO	1009100957	GOLDBERG HARRY	1538 CLIFTON PK AV		EDR Hist Auto
CHICAGO	S115752105		700 S CLINTON		IL SPILLS
CHICAGO	S115503240	CREATIVE ENTERPRISES	1830 SOUTH CLINTON		IL RGA LUST
CHICAGO	S115521364	U.S. POSTAL SERVICE	CLINTON & HARRISON		IL RGA LUST
CHICAGO	S115744541		1830 SOUTH CLINTON		IL SPILLS
CHICAGO	S115502514	CLINTON ASSOC. LTD. PARTNERSHIP	700 SOUTH CLINTON		IL RGA LUST
CHICAGO	S111885090		CLINTON & HARRISON		IL SPILLS
CHICAGO	2006796407		CLINTON STREET AND LAKE STREET		ERNS
CHICAGO	S115733592		CLINTON & HARRISON		IL SPILLS
CHICAGO	S115735686		740 S. CLINTON		IL SPILLS
CHICAGO	S115759958		324 N. CLINTON		IL SPILLS
CHICAGO	S115502551	CMC HARTLAND PARTNERS	324 NORTH CLINTON		IL RGA LUST
CHICAGO	2011983620		CLINTON AND CANAL ST		ERNS
CHICAGO	S115777031		CLOSEST INTERSECTION IS WEST 83RD AND SOUTH ST. LOUIS AVE		IL SPILLS
CHICAGO	S115740873		4050 N. CLOVER		IL SPILLS
CHICAGO	1009202112	WING AU	2107 CLVLND AV		EDR Hist Cleaner
CHICAGO	1009213388	STOESSEL NICHOLAS	1812 CLVLND AV		EDR Hist Cleaner
CHICAGO	S115735204		CLYBORN & FULLERTON		IL SPILLS
CHICAGO	S115754794		2746 N. CLYBORN		IL SPILLS
CHICAGO	S111907230		2746 N CLYBORN		IL SPILLS
CHICAGO	S111879071		2901 N CLYBORN		IL SPILLS
CHICAGO	S115727569		2901 N. CLYBORN		IL SPILLS
CHICAGO	S115743408		1276 NORTH CLYBORNE		IL SPILLS
CHICAGO	S115729954		2660 N. CLYBOURN		IL SPILLS
CHICAGO	S115729481		2245 N. CLYBOURN STREET		IL SPILLS
CHICAGO	S115776101		1260 N. CLYBOURN		IL SPILLS
CHICAGO	S115750669		CLYBOURN & MAGNOLIA		IL SPILLS
CHICAGO	S115750282		2020 N CLYBOURN		IL SPILLS
CHICAGO	S115503121	COSTCO WHOLESALE, INC.	2746 NORTH CLYBOURN		IL RGA LUST

City	EDR ID	Site Name	Site Address	Zip	Database(s)
CHICAGO	S111886704		CLYBOURN & FULLERTON		IL SPILLS
CHICAGO	S115759061		2472 N. CLYBOURN		IL SPILLS
CHICAGO	S115761432		2283 N. CLYBOURN		IL SPILLS
CHICAGO	98449420		CLYBOURN AND MAGNOLIA STREETS		ERNS
CHICAGO	2000669016		TH CLYBOURN		ERNS
CHICAGO	S115501540	CHICAGO HOUSING AUTHORITY	1531 WEST CLYBOURN AVE.		IL RGA LUST
CHICAGO	S115727704		3068 N. CLYBOURN		IL SPILLS
CHICAGO	S115722714		1317 NORTH CLYBOURN		IL SPILLS
CHICAGO	S115756168		2660 N CLYBOURN		IL SPILLS
CHICAGO	S115744683		1275-85 CLYBOURN AVE		IL SPILLS
CHICAGO	S115738875		2600 N. CLYBOURN		IL SPILLS
CHICAGO	S115496789	2261 NORTH CLYBOURN LLC	2261 NORTH CLYBOURN		IL RGA LUST
CHICAGO	S115504482	EAST END CARTAGE	1275-1285 CLYBOURN AVE.		IL RGA LUST
CHICAGO	S115503122	COSTCO WHOLESALE-LINCOLN PARK	2660 NORTH CLYBOURN		IL RGA LUST
CHICAGO	S115729861		2623 N. CLYBOURN		IL SPILLS
CHICAGO	S115765747		2791 NORTH CLYBOURN		IL SPILLS
CHICAGO	S115510795	KONG, SUK	3133 NORTH CLYBOURN		IL RGA LUST
CHICAGO	S111902201		CLYBOURN & MAGNOLIA		IL SPILLS
CHICAGO	S115736314		2579 N. CLYBOURN		IL SPILLS
CHICAGO	S115722760		2901 NORTH CLYBOURN		IL SPILLS
CHICAGO	S115759726		2261 NORTH CLYBOURN		IL SPILLS
CHICAGO	S115740234		2145 N. CLYBOURN		IL SPILLS
CHICAGO	S115521739	USLEBER, GEORGE & SIMMONS D.	3068 NORTH CLYBOURN		IL RGA LUST
CHICAGO	S115501958	CHICAGOLAND LAUNDRY & CLEANERS	2901 NORTH CLYBOURN		IL RGA LUST
CHICAGO	S115497172	ADELMAN BROTHERS LIMITED PARTNERSHIP	2791 NORTH CLYBOURN		IL RGA LUST
CHICAGO	S107739763	AMERICAN CRUSHING	2710 N CLYBOURNE AVE		IL AIRS
CHICAGO	S115740545		1531 WEST CLYBOURNE AVE.		IL SPILLS
CHICAGO	S111893640		2740 N CLYBOURNE AVE		IL SPILLS
CHICAGO	98461976		1501 N CLYBOURNE		ERNS
CHICAGO	S117732333		2751 N. CLYBURN AVE,		IL SPILLS
CHICAGO	S117724959		2751 N. CLYBURN AVE		IL SPILLS
CHICAGO	S115498622	ARMAND S. DONIAN	CNR. DEVON & KEDZIE		IL RGA LUST
CHICAGO	1009116520	OCHS HENRY W	113 N COAL AV		EDR Hist Auto
CHICAGO	94355689		1400 COASTMASTER DR		ERNS
CHICAGO	1009204376	DELANEY CO	9026 COCAL AV		EDR Hist Cleaner
CHICAGO	1009201709	JUNG HARRY	108 W COETHE		EDR Hist Cleaner
CHICAGO	S115756481		9500 SOUTH COLFAX		IL SPILLS
CHICAGO	S117525630		7355 S COLFAX AVE		IL CHICAGO ENV
CHICAGO	S117533648		9701 S COLFAX AVE		IL CHICAGO ENV
CHICAGO	S115771782		9008 S. COLFAX		IL SPILLS
CHICAGO	S117533297		9500 S COLFAX		IL CHICAGO ENV
CHICAGO	S115498334	AMOCO OIL CO.	9500 SOUTH COLFAX		IL RGA LUST
CHICAGO	S115518164	SHELL OIL CO.	11100 SOUTH COLISS		IL RGA LUST
CHICAGO	S111909306		8721 S COLLEGE GROVE		IL SPILLS
CHICAGO	S115754534		5201 S. COLLEGE GROVE		IL SPILLS
CHICAGO	S111906068		5201 S COLLEGE GROVE		IL SPILLS
CHICAGO	S112355710		1013 NORTH COLMAR		IL SPILLS

City	EDR ID	Site Name	Site Address	Zip	Database(s)
CHICAGO	S115768656		2543 WEST COLOMBUS		IL SPILLS
CHICAGO	S115768665		2543 WEST COLOMBUS		IL SPILLS
CHICAGO	1009101019	LITTLE GIANT SALES SERVICE CO	2427 COLU AV		EDR Hist Auto
CHICAGO	94361432		2543 WEST COLULMBUS		ERNS
CHICAGO	90184210		COLUMBIA AVE. CLEARING YARD		ERNS
CHICAGO	S115743014		2543 WEST COLUMBIA DRIVE		IL SPILLS
CHICAGO	S111894505		2543 W COLUMBIA DR		IL SPILLS
CHICAGO	S115748248		2543 WEST COLUMBUS DRIVE		IL SPILLS
CHICAGO	2013053176		2543 WEST COLUMBUS ST		ERNS
CHICAGO	S112360723		COLUMBUS DRIVE AT ILLINOIS STREET		IL SPILLS
CHICAGO	S111890295		2543 COLUMBUS DR		IL SPILLS
CHICAGO	S115769444		2543 W. COLUMBUS		IL SPILLS
CHICAGO	S111890237		2543 COLUMBUS DR		IL SPILLS
CHICAGO	S111890526		2043 COLUMBUS AVE		IL SPILLS
CHICAGO	S111890334		2543 COLUMBUS DR		IL SPILLS
CHICAGO	S115745745		2543 WEST COLUMBUS DRIVE		IL SPILLS
CHICAGO	S115743912		2543 W. COLUMBUS DR.		IL SPILLS
CHICAGO	S115739031		2043 COLUMBUS AVENUE		IL SPILLS
CHICAGO	S115749823		2543 W. COLUMBUS DR		IL SPILLS
CHICAGO	S115517379	RUDES, LEONARD	3363 COLUMBUS AVE.		IL RGA LUST
CHICAGO	S115764587		2543 WEST COLUMBUS		IL SPILLS
CHICAGO	S115738800		2543 COLUMBUS DRIVE		IL SPILLS
CHICAGO	S115738742		2543 COLUMBUS DRIVE		IL SPILLS
CHICAGO	S115748163		2543 W. COLUMBUS DR.		IL SPILLS
CHICAGO	S115747288		3491 WEST COLUMBUS DRIVE		IL SPILLS
CHICAGO	S115718508		COLUMBUS DRIVE		IL SPILLS
CHICAGO	S115738730		2543 COLUMBUS DRIVE		IL SPILLS
CHICAGO	S115514406	NORFOLK SOUTHERN RAILROAD	2543 WEST COLUMBUS		IL RGA LUST
CHICAGO	2013041103		2550 COLUMBUS AVE		ERNS
CHICAGO	S115728542		3485 W. COLUMBUS		IL SPILLS
CHICAGO	S115774386		2543 WEST COLUMBUS /LANDERS RAILYARD		IL SPILLS
CHICAGO	S111890225		2543 COLUMBUS DRIVE/IN THE LANDERS YARD		IL SPILLS
CHICAGO	S115756847		3363 COLUMBUS AVENUE		IL SPILLS
CHICAGO	S115738839		2543 COLUMBUS DR.		IL SPILLS
CHICAGO	2011968968		543 WEST COLUMBUS AVE		ERNS
CHICAGO	S111927266		2543 WEST COLUMBUS/LANDERS RAILYARD		IL SPILLS
CHICAGO	S112353668		COM. ED. RIDGELAND STA		IL SPILLS
CHICAGO	1009199321	LUN MOY	9243 COML AV		EDR Hist Cleaner
CHICAGO	1009204199	SOLOMON ABR	8916 COML AV		EDR Hist Cleaner
CHICAGO	1009102178	S S S BODY REPAIR CO	8464 66 COML		EDR Hist Auto
CHICAGO	1009101024	LUDOLPH FRED	9641 COML AV		EDR Hist Auto
CHICAGO	1009211883	LUN MAY	8213 COML AV		EDR Hist Cleaner
CHICAGO	1009213453	RAYMAN SAML	8717 COML AV		EDR Hist Cleaner
CHICAGO	1009093930	KACZMAREK WALTER	9963 COML AV		EDR Hist Auto
CHICAGO	1009102334	COMMERCIAL GARAGE	8609 19 COML AV		EDR Hist Auto
CHICAGO	1009202029	HING CHAS S	8829 COML AV		EDR Hist Cleaner
CHICAGO	1009213225	DELANEY HEALD CO	9020 COML AV		EDR Hist Cleaner

City	EDR ID	Site Name	Site Address	Zip	Database(s)
CHICAGO	1009205192	FRIFELD BENJ	8904 COML AV		EDR Hist Cleaner
CHICAGO	1009214189	SCHMIDT CO	8949 COML AV		EDR Hist Cleaner
CHICAGO	1009211790	SOLOMON A SON	9229 COML AV		EDR Hist Cleaner
CHICAGO	1009205242	SCHMIDT CHAS	8951 COML AV		EDR Hist Cleaner
CHICAGO	1009103744	ORESKOVICH GEO REAR	9714 COML AV		EDR Hist Auto
CHICAGO	1009103492	CALUMET AUTO REAIR CO	8501 COML AV		EDR Hist Auto
CHICAGO	1009212956	HING CO CHARLES	8811 COML AV		EDR Hist Cleaner
CHICAGO	1009101625	URBANSKI ANTHONY	8635 37 COML AV		EDR Hist Auto
CHICAGO	1009096115	PERFECTION SERVICE STA	9409 COML AV		EDR Hist Auto
CHICAGO	1009115863	MITHIE CHARLES	9010 COML AV		EDR Hist Auto
CHICAGO	1009101864	SOUTH CHICAGO AUTO SALES CO	9012 COML		EDR Hist Auto
CHICAGO	1009211886	MARKS HARRY CO	8947 COML AV		EDR Hist Cleaner
CHICAGO	S115506158	FRANKS AUTO REBUILDERS	8557 SOUTH COMMERCIAL		IL RGA LUST
CHICAGO	S115761431		9127 S. COMMERCIAL		IL SPILLS
CHICAGO	S115747343		9100 S. COMMERCIAL		IL SPILLS
CHICAGO	S115755777		8557 S. COMMERCIAL		IL SPILLS
CHICAGO	S115503816	DEL RAY FARMS	9100 SOUTH COMMERCIAL		IL RGA LUST
CHICAGO	S117457064		10401 S COMMERCIAL AVE		IL CHICAGO ENV
CHICAGO	S117890394		6500 S COMMODORE WHALEN DR		IL CHICAGO ENV
CHICAGO	S110122235		2100 COMMONWEALTH		IL SPILLS
CHICAGO	S115771637		2100 COMMONWEALTH		IL SPILLS
CHICAGO	8714257		COMMONWEALTH EDISON?		ERNS
CHICAGO	S117487477		310 W CONCORD		IL CHICAGO ENV
CHICAGO	S117475634		2102 W CONCORD		IL CHICAGO ENV
CHICAGO	S117474672		2028 W CONCORD LN		IL CHICAGO ENV
CHICAGO	S117464048		1346 W CONCORD		IL CHICAGO ENV
CHICAGO	S115738175		CONCORD F GATE O'HARE AP		IL SPILLS
CHICAGO	S117463492		1323 W CONCORD		IL CHICAGO ENV
CHICAGO	S111889670		CONCORD F GATE F-12 O'HARA AP		IL SPILLS
CHICAGO	1009120060	CONGRESS GARAGE	2010 CONG		EDR Hist Auto
CHICAGO	1009114764	JONES ELMER	1132 CONG		EDR Hist Auto
CHICAGO	1009103326	MCALLISTER SAML	2040 W CONG		EDR Hist Auto
CHICAGO	2001010512		SOUTH CONGO ACCESS RD AIR FRA		HMIRS
CHICAGO	S117518646		63 E CONGRESS		IL CHICAGO ENV
CHICAGO	S111888165		CONGRESS & DEARBORN		IL SPILLS
CHICAGO	S115499444	BENNETT & KAHNWEILER	561 WEST CONGRESS		IL RGA LUST
CHICAGO	S115736667		CONGRESS & DEARBORN		IL SPILLS
CHICAGO	S115736660		561 WEST CONGRESS		IL SPILLS
CHICAGO	S115497962	AMOCO OIL CO. #18748	CONGRESS & DEARBORN		IL RGA LUST
CHICAGO	S117506370		50 W CONGRESS		IL CHICAGO ENV
CHICAGO	S117488478		316 W CONGRESS PKWY		IL CHICAGO ENV
CHICAGO	S117489782		33 E CONGRESS DR		IL CHICAGO ENV
CHICAGO	S112356974		CONGRESS & FRANKLIN		IL SPILLS
CHICAGO	S115767590		4609 W. CONGRESS		IL SPILLS
CHICAGO	S117489784		33 E CONGRESS		IL CHICAGO ENV
CHICAGO	S117486630		301 W CONGRESS PKWY		IL CHICAGO ENV
CHICAGO	S117486404		300 W CONGRESS PKWY		IL CHICAGO ENV



City	EDR ID	Site Name	Site Address	Zip	Database(s)
CHICAGO	S115521388	UNICOM THERMAL TECH	316 WEST CONGRESS PKWY.		IL RGA LUST
CHICAGO	S117493288		361 W CONGRESS PKWY		IL CHICAGO ENV
CHICAGO	S117479791		24 E CONGRESS DR		IL CHICAGO ENV
CHICAGO	S115743310		316 WEST CONGRESS PARKWAY		IL SPILLS
CHICAGO	S112360020		CONRAIL PIGGYBACK YARD		IL SPILLS
CHICAGO	94370891		CONRAIL RAIL YARD 63RD STATE ST		ERNS
CHICAGO	S111884256		CONRAIL YARD 47TH ST		IL SPILLS
CHICAGO	2005707040	CONSIGNEE TRUE VALUE	CONSIGNEE TRUE VALUE		HMIRS
CHICAGO	92040217		CONSIGNEES PREMISES		HMIRS
CHICAGO	S112352831		106 & CONSTANCE ,X-RAIL COMPANY		IL SPILLS
CHICAGO	S115736109		6907 CONSTANCE AVE.		IL SPILLS
CHICAGO	S117456122		10100 S CONSTANCE AVE		IL CHICAGO ENV
CHICAGO	94363657		103 CONSTANCE AVE		ERNS
CHICAGO	1009211294	SCHUSTER PHILIP J	335 CONTER		EDR Hist Cleaner
CHICAGO	S111896408		CONTINENTAL AIR LINES INC AUTO SHOP/O'HARE INTL AIRPORT		IL SPILLS
CHICAGO	94080883		CONTINENTIAL CARGO FACILITY		HMIRS
CHICAGO	1009114542	SINCLAIR REFINING CO	923 CONWAY BLDG		EDR Hist Auto
CHICAGO	S115762033		COOK COUNTY WAREHOUSE, 2323 S. ROCKWELL		IL SPILLS
CHICAGO	94358493		COOK COUNTY BUILDING 118 NORTH CLARK ST		ERNS
CHICAGO	1009105615	KAR MORE	SE COR KARLOV AND FILLMORE		EDR Hist Auto
CHICAGO	1009115222	GORRNLEY CHARLES F	NW COR S FRAN 5TH AV		EDR Hist Auto
CHICAGO	1009114268	BUICK MOTOR CO	COR OAK DAVIS		EDR Hist Auto
CHICAGO	1009094070	KNIELING JACOB W	43D SE COR PRINCETON		EDR Hist Auto
CHICAGO	S115717486		S.E. COR 60TH STREET AND		IL SPILLS
CHICAGO	1009114267	BUICK MOTOR CO	COR MADLSON EUCLID AV		EDR Hist Auto
CHICAGO	S115746647		SW COR. MADISON & WELLS		IL SPILLS
CHICAGO	S117481083		25 S CORBETT ST		IL CHICAGO ENV
CHICAGO	S117459456		11300 S CORLISS AVE		IL CHICAGO ENV
CHICAGO	S117886343		13372 S CORLISS AVE		IL CHICAGO ENV
CHICAGO	S117886318		13272 S CORLISS AVE		IL CHICAGO ENV
CHICAGO	S117886268		13100 S CORLISS AVE		IL CHICAGO ENV
CHICAGO	S117459803		11400 S CORLISS AVE		IL CHICAGO ENV
CHICAGO	S117463172		1311 S CORLISS AVE		IL CHICAGO ENV
CHICAGO	S117886336		13336 S CORLISS AVE		IL CHICAGO ENV
CHICAGO	S117886327		13300 S CORLISS AVE		IL CHICAGO ENV
CHICAGO	S115769499		11100 S. CORLISS		IL SPILLS
CHICAGO	S115518493	SHELL OIL PRODUCTS US	11100 SOUTH CORLISS		IL RGA LUST
CHICAGO	S117459475		11302 S CORLISS AVE		IL CHICAGO ENV
CHICAGO	S117463245		1314 S CORLISS AVE		IL CHICAGO ENV
CHICAGO	S117463141		1310 S CORLISS AVE		IL CHICAGO ENV
CHICAGO	S117886285		13172 S CORLISS AVE		IL CHICAGO ENV
CHICAGO	S117886282		13148 S CORLISS AVE		IL CHICAGO ENV
CHICAGO	S115750638		11130 SOUTH CORLISS		IL SPILLS
CHICAGO	S115760977		11100 S. CORLISS		IL SPILLS
CHICAGO	S117463213		1313 S CORLISS AVE		IL CHICAGO ENV
CHICAGO	S117886332		13314 S CORLISS AVE		IL CHICAGO ENV
CHICAGO	S117886301		13236 S CORLISS AVE		IL CHICAGO ENV

City	EDR ID	Site Name	Site Address	Zip	Database(s)
CHICAGO	S117886297		13214 S CORLISS AVE		IL CHICAGO ENV
CHICAGO	S117886293		13200 S CORLISS AVE		IL CHICAGO ENV
CHICAGO	S117886278		13136 S CORLISS AVE		IL CHICAGO ENV
CHICAGO	S117886339		13348 S CORLISS AVE		IL CHICAGO ENV
CHICAGO	S117886271		13114 S CORLISS AVE		IL CHICAGO ENV
CHICAGO	S117463298		1317 S CORLISS AVE		IL CHICAGO ENV
CHICAGO	S115522540	WENTWORTH TIRE SERVICE, INC.	11130 SOUTH CORLISS		IL RGA LUST
CHICAGO	S117463924		13400 S CORLISS AVE		IL CHICAGO ENV
CHICAGO	S117463725		13326 S CORLISS AVE		IL CHICAGO ENV
CHICAGO	S117886306		13248 S CORLISS AVE		IL CHICAGO ENV
CHICAGO	S115725473		11100 S. CORLISS		IL SPILLS
CHICAGO	S115753441		1711 WEST CORNEILLA		IL SPILLS
CHICAGO	S115752591		4805 W CORNELIA		IL SPILLS
CHICAGO	S115720705		57 & CORNELL DRIVE		IL SPILLS
CHICAGO	S117513561		5709 S CORNELL AVE		IL CHICAGO ENV
CHICAGO	1009211841	MATEJKO JOHN	1407 CORNELL		EDR Hist Cleaner
CHICAGO	S115732222		7828 S. CORNELL		IL SPILLS
CHICAGO	S117513511		5705 S CORNELL AVE		IL CHICAGO ENV
CHICAGO	S117507158		5048 N CORNELL		IL CHICAGO ENV
CHICAGO	S117519554		6380 S CORNELL AVE		IL CHICAGO ENV
CHICAGO	S111904973		1711 W CORNELLIA		IL SPILLS
CHICAGO	2003637212		5701 SOUTH CORNELLL DRIVE		ERNS
CHICAGO	S111893831		NW CORNER OF HANGER AREA (WEST FUEL FARM @ O'HARA)		IL SPILLS
CHICAGO	2000531554		CORNER OF PINE GROVE AND	0	ERNS
CHICAGO	2002590248		CORNER OF ROSEVELT AND BLUE ISLAND	0	ERNS
CHICAGO	S111908554		CORNER OF OHIO & DAMEN		IL SPILLS
CHICAGO	S111907910		SW CORNER OF ASHLAND & WASHBURNE AVE		IL SPILLS
CHICAGO	S111907908		NE CORNER OF PAULINA ST & WASHBURNE AVE		IL SPILLS
CHICAGO	S111898135		SW CORNER OF MADISON & WELLS ST		IL SPILLS
CHICAGO	S111879966		SE CORNER 35TH & INDIANA		IL SPILLS
CHICAGO	S115756293		S.E CORNER VAN BUREN AT WABASH		IL SPILLS
CHICAGO	S115755452		N.W. CORNER ASHLAND & WASHBURNE AVES		IL SPILLS
CHICAGO	S115755451		S.W. CORNER ASHLAND & WASHBURNE AVES.		IL SPILLS
CHICAGO	S115511653	LOCKHEED AIR TERMINAL	NORTHWEST CORNER OF HANGAR AREA		IL RGA LUST
CHICAGO	S115517394	RUSH UNIVERSITY MEDICAL CENTER	CORNER OF HARRISON & ASHLAND		IL RGA LUST
CHICAGO	2001565675		CORNER OF BALTIMORE AND 95 ST		ERNS
CHICAGO	S115508522	IL MEDICAL DIST.	S.E. CORNER PAULINA ST. & ROOSEVELT RD.		IL RGA LUST
CHICAGO	S111906413		SE CORNER OF 60TH ST & DORCHESTER AVE		IL SPILLS
CHICAGO	S115756075		CORNER OF OHIO AND DAMEN / IN ALLEY		IL SPILLS
CHICAGO	S115755450		S.E. CORNER PAULINA ST & ROOSEVELT RD		IL SPILLS
CHICAGO	S115762721		N CORNER OF 18TH & BLUE ISLAND		IL SPILLS
CHICAGO	90158422		SW CORNER LAKE MICHIGAN FROM E. CHICAGO TO CENTER OF LAKE MI		ERNS
CHICAGO	S111885866		NW CORNER OF CHICAGO AVE & KILPATRICK		IL SPILLS
CHICAGO	S111893288		CORNER OF WESTERN AVE & ADDISON AVE		IL SPILLS
CHICAGO	S111902425		CORNER DEVON & KEDZIE		IL SPILLS
CHICAGO	S115503115	COSMOPOLITAN BANK NATHON TRUST	SOUTHEAST CORNER OF 35TH & INDIANA		IL RGA LUST

City	EDR ID	Site Name	Site Address	Zip	Database(s)
CHICAGO	S111349599		CORNER OF 53RD AND CORNELL		IL SPILLS
CHICAGO	S108047370		NW CORNER W AUGUSTA BLVD & KOLMAR AVE		IL SPILLS
CHICAGO	S115774513		CORNER OF 53RD AND CORNELL		IL SPILLS
CHICAGO	S111907029		CORNER OF EVERGREEN & HICKORY		IL SPILLS
CHICAGO	S111907909		SE CORNER OF PAULINA ST & ROOSEVELT RD		IL SPILLS
CHICAGO	S112354454		SW CORNER OF INTERSECTION AT STATE&LAKES		IL SPILLS
CHICAGO	S115775281		SE CORNER OF IRVING PARK RD AND TAFT		IL SPILLS
CHICAGO	S115742945		N.W. CORNER OF HANGARAREA		IL SPILLS
CHICAGO	S115755449		N.E CORNER PAULINA ST & WASHBURNE AVE		IL SPILLS
CHICAGO	S115770246		CORNER OF HARRISON AND ASHLAND		IL SPILLS
CHICAGO	S115728464		SE CORNER 36TH & INDIANA		IL SPILLS
CHICAGO	S115765920		CORNER OF PULASKI AND ODGEN AVE		IL SPILLS
CHICAGO	S115508520	IL MEDICAL DIST.	N.E. CORNER PAULINA ST. & WASHBURNE AVE.		IL RGA LUST
CHICAGO	S115756781		CORNER OF 21ST ST. & CANAL PORT AVE.		IL SPILLS
CHICAGO	S115511654	LOCKHEED AIR TERMINAL	NORTHWEST CORNER OF HANGAR AREA		IL RGA LUST
CHICAGO	S115508523	IL MEDICAL DIST.	S.W. CORNER ASHLAND & WASHBURNE AVE.		IL RGA LUST
CHICAGO	S115508521	IL MEDICAL DIST.	N.W. CORNER ASHLAND & WASHBURNE AVE.		IL RGA LUST
CHICAGO	2000526527		CORNER OF 7021	0	ERNS
CHICAGO	S111907911		NW CORNER OF ASHLAND & WASHBURNE AVE		IL SPILLS
CHICAGO	S111927929		SE CORNER OF IRVING PARK RD. AND TAFT		IL SPILLS
CHICAGO	S111894436		NW CORNER OF HANGAR AREA AT O'HARA		IL SPILLS
CHICAGO	S115772731		CORNER OF WRIGHTWOOD AND COSTNER		IL SPILLS
CHICAGO	S115758385		CORNER OF MONTROSE & RAVENSWOOD		IL SPILLS
CHICAGO	S115750893		CORNER DEVON & KEDZIE		IL SPILLS
CHICAGO	S115511270	LASALLE NATIONAL TRUST #118156	NORTH CORNER OF 18TH & BLUE ISLAND		IL RGA LUST
CHICAGO	S115732511		12260 S. CORONDOLET AVE.		IL SPILLS
CHICAGO	S111885575		12260 S CORONDOLET		IL SPILLS
CHICAGO	S115734077		12260 S. CORONDOLET		IL SPILLS
CHICAGO	S115730480		11260 S. CORONDOLETT AVE		IL SPILLS
CHICAGO	S111881984		11260 S CORONDOLETT AVE		IL SPILLS
CHICAGO	S115756920		2413 WEST CORTEZ		IL SPILLS
CHICAGO	S115741850		4520 WEST CORTEZ		IL SPILLS
CHICAGO	S117520448		6470 W CORTLAND ST		IL CHICAGO ENV
CHICAGO	S117513438		5700 W CORTLAND ST		IL CHICAGO ENV
CHICAGO	S115765555		2940 WEST CORTLAND		IL SPILLS
CHICAGO	S115732836		4500 W. CORTLAND		IL SPILLS
CHICAGO	2015117538		1347 WEST CORTLAND		ERNS
CHICAGO	S115732223		4501 W. CORTLAND		IL SPILLS
CHICAGO	S115727490		1509 W. CORTLAND		IL SPILLS
CHICAGO	S115751040		1509 WEST CORTLAND		IL SPILLS
CHICAGO	S115503323	CRUCIBLE STEEL	4501 WEST CORTLAND		IL RGA LUST
CHICAGO	S115777319		2940 WEST CORTLAND		IL SPILLS
CHICAGO	S117890409		6550 W CORTLAND ST		IL CHICAGO ENV
CHICAGO	S112356359		1800 N. CORTLAND		IL SPILLS
CHICAGO	S115745740		5834 W. CORTLAND		IL SPILLS
CHICAGO	S117520547		6500 W CORTLAND ST		IL CHICAGO ENV
CHICAGO	S117520311		6450 W CORTLAND ST		IL CHICAGO ENV

City	EDR ID	Site Name	Site Address	Zip	Database(s)
CHICAGO	S117520072		6432 W CORTLAND ST		IL CHICAGO ENV
CHICAGO	S117519638		6400 W CORTLAND ST		IL CHICAGO ENV
CHICAGO	S115771698		1509 WEST CORTLAND		IL SPILLS
CHICAGO	S115502705	COMETCO	1509 WEST CORTLAND		IL RGA LUST
CHICAGO	S117520414		6460 W CORTLAND ST		IL CHICAGO ENV
CHICAGO	S116415868		2940 WEST CORTLAND,CHICAGO		IL SPILLS
CHICAGO	S117566711		CORWITH YARD-3611 WEST 38TH ST.,		IL SPILLS
CHICAGO	S108046927		CORWITH YARD APRX. 6.43 NEAR PULASKI RD.		IL SPILLS
CHICAGO	8860817		CORWITH SWITCHING YARD;TRAIN MASTER 312-890-5082		ERNS
CHICAGO	S115763840		CORWITH YARD		IL SPILLS
CHICAGO	91090194		CORWITH YARD		HMIRS
CHICAGO	S115755131		CORWITH HUB CENTER 3526 W 43RD ST		IL SPILLS
CHICAGO	S115762531		CORWITH YD ON OY TRACKS /3611 WEST 38TH ST.		IL SPILLS
CHICAGO	S115771763		CORWITH YARD; 5.9 OF THE CHILLICOTHE SUB		IL SPILLS
CHICAGO	2006798826		CORWITH YARD		ERNS
CHICAGO	S115719615		1615 SOUTH COSTNER AVENUE		IL SPILLS
CHICAGO	S112361602		1615 SOUTH COSTNER AVENUE		IL SPILLS
CHICAGO	S115725951		1140 N. COSTNER ST.		IL SPILLS
CHICAGO	S111877460		1140 N COSTNER ST		IL SPILLS
CHICAGO	1009215129	ILLINOIS HAND LAUNDRV	3410 COT GRO AV		EDR Hist Cleaner
CHICAGO	1009116314	KUICHL ERNEST C	4746 COT GR AV		EDR Hist Auto
CHICAGO	1009120056	COMBS CO THE	5512 COT GR AV		EDR Hist Auto
CHICAGO	1009204201	SOUTH END CLEANERS DYERS	7427 COT GR AV		EDR Hist Cleaner
CHICAGO	1009102869	SHARKY LOUIS	4534 COT GR AV		EDR Hist Auto
CHICAGO	1009104882	BAILEY AUTO REPAIR SHOP	4802 COT GR AV		EDR Hist Auto
CHICAGO	1009115870	ESTEY ROBERT C	6640 COT GR AV		EDR Hist Auto
CHICAGO	1009213491	HONG LEE	3547 COT GRO AV AND		EDR Hist Cleaner
CHICAGO	1009206567	BLOOM SAML	5657 COT GR AV		EDR Hist Cleaner
CHICAGO	1009205449	ZATZ MAX	3628 COT GR AV		EDR Hist Cleaner
CHICAGO	1009210603	VOGEL BENJ	3209 COT GR AV		EDR Hist Cleaner
CHICAGO	1009105688	FIDELITY GARAGE	5235 COT GR AV		EDR Hist Auto
CHICAGO	1009097948	ALBEE LLOYD	6706 COT GR AV		EDR Hist Auto
CHICAGO	1009122663	APPERSON AUTO SERVICE	2834 COT GR AV		EDR Hist Auto
CHICAGO	1009199351	LEE SAM	2638 COT GR AV		EDR Hist Cleaner
CHICAGO	1009211915	STATLER WM F	4031 COT GR AV		EDR Hist Cleaner
CHICAGO	1009198706	PROSPEROUS LAUNDRY CO	4228 30 COT GR AV		EDR Hist Cleaner
CHICAGO	1009198399	SEU HARRY	6508 COT GR AV		EDR Hist Cleaner
CHICAGO	1009213412	CHICAGO LACE CURTAIN CLEANING WORKS	6346 COT GRO AV		EDR Hist Cleaner
CHICAGO	1009102461	JACKSON PARK BUICK CO	6518 COT GR AV		EDR Hist Auto
CHICAGO	1009105778	GEORGOUSIS KORETOS	8137 41 COT GR		EDR Hist Auto
CHICAGO	1009201795	BISSELL LAUNDRY	7406 1/2 COT GR AV		EDR Hist Cleaner
CHICAGO	1009100997	N K AUTO REPAIRING CO	2977 COT GR AV		EDR Hist Auto
CHICAGO	1009119302	EAGAN JAMES J	3612 COT GR AV		EDR Hist Auto
CHICAGO	1009104885	BAKER W A CO INC	6628 COT GR AV		EDR Hist Auto
CHICAGO	1009201170	DAVIES LAUNDRY CO	2349 COT GR AV		EDR Hist Cleaner
CHICAGO	1009210614	WATHAN LEWIS	3244 COT GR AV		EDR Hist Cleaner
CHICAGO	1009200075	WEIDMAN JOHN A	4352 COT GR AV		EDR Hist Cleaner

City	EDR ID	Site Name	Site Address	Zip	Database(s)
CHICAGO	1009214465	MCLEOD PLUMER	3019 COT GR AV		EDR Hist Cleaner
CHICAGO	1009201395	SING MARK TOY	3759 COT GR AV		EDR Hist Cleaner
CHICAGO	1009215090	SING LOON TOY	3739 COT GRO AV		EDR Hist Cleaner
CHICAGO	1009103896	IMPERIAL GARAGE	4425 COT GR AV		EDR Hist Auto
CHICAGO	1009211356	ALMA LAUNDRY CO	6962 COT GRO AV		EDR Hist Cleaner
CHICAGO	1009212357	2810 N CLARK	2039 COT GRO AV		EDR Hist Cleaner
CHICAGO	1009205025	WADE WINDOW SHADE CO INC	4346 COT GR AV		EDR Hist Cleaner
CHICAGO	1009210401	SHAMPAY BROS	4633 41 COT GR AV		EDR Hist Cleaner
CHICAGO	1009212552	SUNSHINE LAUNIDRY CO	2907 COT GRO AV		EDR Hist Cleaner
CHICAGO	1009200017	MOY CHAS	5017 COT GR AV		EDR Hist Cleaner
CHICAGO	1009198178	NEW WAV LAUNDRY	5533 COT GR AV		EDR Hist Cleaner
CHICAGO	1009199327	LEE JAS	3547 COT GR AV		EDR Hist Cleaner
CHICAGO	1009209042	WEIDMAN BROS LAUNDRY	4352 COT GRO AV		EDR Hist Cleaner
CHICAGO	1009116238	FAMOUS GARAGE	6029 COT GR AV		EDR Hist Auto
CHICAGO	1009104889	BANK GARAGE THE	4612 COT GR AV		EDR Hist Auto
CHICAGO	1009105804	EMERY DREXEL LIVERY INC	4445 COT GR AV		EDR Hist Auto
CHICAGO	1009123403	NEWMAN J CO	6534 COT GR AV		EDR Hist Auto
CHICAGO	1009116392	SUPERIOR AUTO SHT METAL WKS	2237 COT GR AV		EDR Hist Auto
CHICAGO	1009205283	WEISS HERMAN	9214 COT GR AV		EDR Hist Cleaner
CHICAGO	1009105669	MARILTY JOHN	4819 COT GR AV		EDR Hist Auto
CHICAGO	1009215271	WING WAH	4710 COT GRO AV		EDR Hist Cleaner
CHICAGO	1009212238	WILSON WM	3138 COT GR AV		EDR Hist Cleaner
CHICAGO	1009198166	WAYTE LAUNDRY CO	2443 COT GR AV		EDR Hist Cleaner
CHICAGO	1009115005	SLIK J WELDON	2245 COT GR AV		EDR Hist Auto
CHICAGO	1009200911	LEE FRANK	3243 COT GR AV		EDR Hist Cleaner
CHICAGO	1009117526	DANIELS HERMAN H	47 COT GR AV		EDR Hist Auto
CHICAGO	1009121352	MIDWAY GARAGE	5319 COT GR AV		EDR Hist Auto
CHICAGO	1009203707	CHGO LACE CLEANING CO	6352 COT GR AV		EDR Hist Cleaner
CHICAGO	1009212326	IRALSON I M SON	4244 COT GR AV		EDR Hist Cleaner
CHICAGO	1009198405	SING CHAS	2957 1/2 COT GR AV		EDR Hist Cleaner
CHICAGO	1009104545	COHEN ROSENWASSER	3540 COT GR AV		EDR Hist Auto
CHICAGO	1009103893	HYDE PARK GARAGE	5435 40 COT GR AV		EDR Hist Auto
CHICAGO	1009211186	HARRIS WISE	2816 COT GR AV		EDR Hist Cleaner
CHICAGO	1009212161	COLUMBIA DYE HOUSE	6531 COT GR AV		EDR Hist Cleaner
CHICAGO	1009203683	IRALSON I M SON	4244 COT CR AV		EDR Hist Cleaner
CHICAGO	1009206188	LEFURE GUS	4019 COT GR AV		EDR Hist Cleaner
CHICAGO	1009206597	FALCONER TRUMAN R	3165 COT GR AV		EDR Hist Cleaner
CHICAGO	1009102629	FARKAS ANTON	5231 COT GR AV		EDR Hist Auto
CHICAGO	1009103331	MCLACHIAN BROS	11201 COT GR AV		EDR Hist Auto
CHICAGO	1009102173	ROSEN MEYER	2241 COT GR AV		EDR Hist Auto
CHICAGO	1009116832	AUSTELL HALL H	2231 COT GR AV		EDR Hist Auto
CHICAGO	1009216005	GALLONE WM	2920 COT GR AV		EDR Hist Cleaner
CHICAGO	1009200187	HOP WAH	4709 COT GR AV		EDR Hist Cleaner
CHICAGO	1009210944	FASHION CLEANING CO	5027 29 COT GR AV		EDR Hist Cleaner
CHICAGO	1009204807	PANOS HARRY	3873 COT GR AV		EDR Hist Cleaner
CHICAGO	1009215202	ROBINSON JOHN	2959 1/2 COT GR AV		EDR Hist Cleaner
CHICAGO	1009104075	EGGLESTON BENJ	6631 COT GR AV		EDR Hist Auto

City	EDR ID	Site Name	Site Address	Zip	Database(s)
CHICAGO	1009103759	M R AUTO RADIATOR WORKS	2241 COT GR		EDR Hist Auto
CHICAGO	1009118270	FORTY FIFTH ST GARAGE	4510 COT GR AV		EDR Hist Auto
CHICAGO	1009101016	OAKLAND SQRARE AUTO REPAIR SHOP	4004 COT GR AV		EDR Hist Auto
CHICAGO	1009116481	BAKER W A CO	6626 COT GR AV		EDR Hist Auto
CHICAGO	1009104113	CAPITOL GARAGE	5345 COT GR AV		EDR Hist Auto
CHICAGO	1009103484	BURECKY EDWARD C	4320 COT GR AV		EDR Hist Auto
CHICAGO	1009105825	FORTY SIXTH STREET GARAGE	4557 COT GR AV		EDR Hist Auto
CHICAGO	1009118426	BULLOCK MOTOR SERVICE	6916 COT GR AV		EDR Hist Auto
CHICAGO	1009200852	DAVIES LAUNDRY CO	2349 COT TAGE GROVE AV		EDR Hist Cleaner
CHICAGO	1009105233	LAVERY BROS SALES CO INC	6127 COT GR AV		EDR Hist Auto
CHICAGO	1009201093	BURNS KATH MRS	3527 COT GR AV		EDR Hist Cleaner
CHICAGO	1009097931	WASHINGTON PARK SERVICE STA	5607 COT GR AV		EDR Hist Auto
CHICAGO	1009114567	LILLIE SERVICE STA	4723 COT GR AV		EDR Hist Auto
CHICAGO	1009116543	MERCHANT BIRDSONG	2831 COT GR AV		EDR Hist Auto
CHICAGO	1009103563	WADE BENO	2341 COT GR AV		EDR Hist Auto
CHICAGO	1009200055	CHICAGO LAUNDRY CO INC	4239 COT GR AV		EDR Hist Cleaner
CHICAGO	1009210511	ANGEL RUG MFG CO	4518 COT GR AV		EDR Hist Cleaner
CHICAGO	1009210464	CHICAGO LACE CURTAIN CLEANING WORKS	6346 COT GR AV		EDR Hist Cleaner
CHICAGO	1009212467	SAM CHARLEY	3913 COT GEO AV		EDR Hist Cleaner
CHICAGO	1009206521	HARRIS WISE	2936 COT GR AV		EDR Hist Cleaner
CHICAGO	1009210474	CLARK MATTIE MRS	2830 COT GR		EDR Hist Cleaner
CHICAGO	1009095702	DREXEL FILLING STA	4757 COT GR AV		EDR Hist Auto
CHICAGO	1009213237	DREXEL CLEANERS DYERS	4720 22 COT GR		EDR Hist Cleaner
CHICAGO	1009104130	CHATHAM GARAGE	8127 41 COT GR AV		EDR Hist Auto
CHICAGO	1009116404	TRIANGLE AUTO CONSTRUCTION CO THE	4348 50 COT GR AV		EDR Hist Auto
CHICAGO	1009102343	CONWAY GARAGE	4710 COT GR AV		EDR Hist Auto
CHICAGO	1009104369	UNITY GARAGE	4621 COT GR AV		EDR Hist Auto
CHICAGO	1009105259	ATLAS AUTO METAL WORKS	4626 COT GR AV		EDR Hist Auto
CHICAGO	1009117996	MOSS CHARLAS F	6521 COT GR AV		EDR Hist Auto
CHICAGO	1009212774	FISHMAN ISADORE	3840 COT GR AV		EDR Hist Cleaner
CHICAGO	1009198397	SANG WING	4020 COT GR AV		EDR Hist Cleaner
CHICAGO	1009211325	M K WET WASH LAUNDRY CO	3412 COT GRO AV		EDR Hist Cleaner
CHICAGO	1009105581	KRAY ELMER REAR	6535 COT GR AV		EDR Hist Auto
CHICAGO	1009110501	BLUE BONNETT FILLING STA	7401 COT GR AV		EDR Hist Auto
CHICAGO	1009116839	AUTO RADIATOR BATTERY WORKS	2209 COT GR AV		EDR Hist Auto
CHICAGO	1009102164	ROBERTS MOTOR SERVICE	6634 COT GR AV		EDR Hist Auto
CHICAGO	1009104358	TRIANON GARAGE	6118 COT GR AV		EDR Hist Auto
CHICAGO	1009096896	JOHNSON SCHMICDL	11259 COT GR AV		EDR Hist Auto
CHICAGO	1009115343	GROVE AUTO CO	2439 COT GR AV		EDR Hist Auto
CHICAGO	1009205191	FRIEDMAN MORRIES J	8704 COT GR AV		EDR Hist Cleaner
CHICAGO	1009201061	GAIDOS THOMAS	4519 COT GR AV		EDR Hist Cleaner
CHICAGO	1009198417	MOY SAM	3607A COT GR AV		EDR Hist Cleaner
CHICAGO	1009209965	NEW WAY LAUNDRY SYSTNMS CORP	5513 COT GRO AV		EDR Hist Cleaner
CHICAGO	1009116531	ORTH HERMAN	4907 COT GR AV		EDR Hist Auto
CHICAGO	1009104106	BULLOCK MOTOR SERVICE CO INC	6934 COT GR AV		EDR Hist Auto
CHICAGO	1009198838	COTTAGE GROVE HAND LAUNDRY	3562 COT GR AV		EDR Hist Cleaner
CHICAGO	1009212559	GROVE LAUNDRY	7302 COT GRO AV		EDR Hist Cleaner

City	EDR ID	Site Name	Site Address	Zip	Database(s)
CHICAGO	1009212832	SING CHARLEY	2957 COT GRO AV		EDR Hist Cleaner
CHICAGO	1009103698	SECHENY JOS	9454 COT GR AV		EDR Hist Auto
CHICAGO	1009096315	FARRELL CHAS F	7800 COT GR AV		EDR Hist Auto
CHICAGO	1009214802	ECLLPPIO LAUNDRY CO	7265 COT GRO AV		EDR Hist Cleaner
CHICAGO	1009095863	TORSTENSEN NORMAN C	10325 COT GR AV		EDR Hist Auto
CHICAGO	1009103122	WALSH GARAGE	7221 COT GR AV		EDR Hist Auto
CHICAGO	1009103940	HARTLAND GARAGE	5711 17 COT GR AV		EDR Hist Auto
CHICAGO	1009202443	AMERICAN HAT CLEANING CO	4648 COT GR		EDR Hist Cleaner
CHICAGO	1009207373	POWELS BESSIE MRS	3312 COT GR AV		EDR Hist Cleaner
CHICAGO	1009211075	LEVIN SAML	2963 COT GR AV		EDR Hist Cleaner
CHICAGO	1009198019	SOUTHMOOR LAUNDRY	6640 COT GR AV		EDR Hist Cleaner
CHICAGO	1009206612	FRANKS ABR	6641 COT GR AV		EDR Hist Cleaner
CHICAGO	1009216146	WAH HOP	4701 COT GRO AV		EDR Hist Cleaner
CHICAGO	1009116779	DOHENEY THOS F	4422 COT GR AV		EDR Hist Auto
CHICAGO	1009096318	FELL WM	5547 COT GR AV		EDR Hist Auto
CHICAGO	1009104059	DOUGLAS GARAGE	3153 COT GR AV		EDR Hist Auto
CHICAGO	1009114284	STALZER JOHN E	6637 COT GR AV		EDR Hist Auto
CHICAGO	1009103993	PERMO CO INC	2601 09 COT GR AV		EDR Hist Auto
CHICAGO	1009212631	FASHION CLEANING CO	5027 28 COT GR AV		EDR Hist Cleaner
CHICAGO	1009198274	WING WAH	4710 1/2 COT GR AV		EDR Hist Cleaner
CHICAGO	1009200544	CARRAS FRANK A	7905 1/2 COT GR AV		EDR Hist Cleaner
CHICAGO	1009205674	COLLIER ARTH	11441 COT GR AV		EDR Hist Cleaner
CHICAGO	1009215186	PANNOS GUSTAVE	4648 COT GR AV		EDR Hist Cleaner
CHICAGO	1009102767	AUTOMOTIVE SERVICE CO THE	5037 COT GR		EDR Hist Auto
CHICAGO	1009215091	SING MARK TOY	3739 COT GRO CV		EDR Hist Cleaner
CHICAGO	1009102391	CHESTERFIELD GARAGE	9049 COT GR AV		EDR Hist Auto
CHICAGO	1009095967	SCHULLER HAFNER	4753 COT GR AV		EDR Hist Auto
CHICAGO	1009212240	WINK HENRY STEAM DYE WORKS	2544 COT GR AV		EDR Hist Cleaner
CHICAGO	1009206950	HANJIAN BUREK CO INC	6736 COT GR AV		EDR Hist Cleaner
CHICAGO	1009213001	BURNS KATHERINE MRS	3527 COT GRO AV		EDR Hist Cleaner
CHICAGO	1009105696	FINE CHAS	5241 COT GR AV		EDR Hist Auto
CHICAGO	1009116551	MILLER HOUDA	6039 COT GR AV		EDR Hist Auto
CHICAGO	1009101042	WINDSTRUP ELLER M	7342 COT GR AV		EDR Hist Auto
CHICAGO	1009104469	KARG ARTHUR A	6629 COT GR AV		EDR Hist Auto
CHICAGO	1009102987	SKOLNIK HARRY L	4827 COT GR AV		EDR Hist Auto
CHICAGO	1009212838	SLNG GEORGE	4020 COT GRO AV		EDR Hist Cleaner
CHICAGO	1009203346	KLEVER SHAMPAY KARPET KLEANERS	4633 COT GR AV		EDR Hist Cleaner
CHICAGO	1009205813	KENNEDY LEE	2818 COT GR AV		EDR Hist Cleaner
CHICAGO	1009203656	PROGRSSIVE CLEANERS DYERS	7301 COT GR AV		EDR Hist Cleaner
CHICAGO	1009211211	NATIONAL OVERALL CLEANERS	2325 COT GRE AV		EDR Hist Cleaner
CHICAGO	1009213564	DON CHARLIE	5559 COT GRO AV		EDR Hist Cleaner
CHICAGO	1009204183	SIEGEL CHAS	3749 COT GR AV		EDR Hist Cleaner
CHICAGO	1009212170	COOPER IASAC	4010 COT GR AV		EDR Hist Cleaner
CHICAGO	1009211190	HEIL JOSEPH	4856 COT GR AV		EDR Hist Cleaner
CHICAGO	1009203657	D	4618 COT GR AV		EDR Hist Cleaner
CHICAGO	1009198147	SUNSHINE LAUNDRY CO	2907 15 COT GR AV		EDR Hist Cleaner
CHICAGO	1009213607	MOY FRANK	3243 COT GRO AV		EDR Hist Cleaner

City	EDR ID	Site Name	Site Address	Zip	Database(s)
CHICAGO	1009213374	SPELLMAN JOHN N	3263 1/2 COT GR AV		EDR Hist Cleaner
CHICAGO	1009103457	MINERVA GARAGE	5016 COT GR AV		EDR Hist Auto
CHICAGO	1009205023	VOGEL BEN CLEANING CO	3210 COT GR AV		EDR Hist Cleaner
CHICAGO	1009199896	ARNOLD DAVID	3129 COT GR AV		EDR Hist Cleaner
CHICAGO	1009104071	ECKERSALL ERNEST REAR	7214 COT GR AV		EDR Hist Auto
CHICAGO	1009093926	LYON GEO W	2700 COT GR AV		EDR Hist Auto
CHICAGO	1009096423	AUSTIN ROBT A	4523 COT GR AV		EDR Hist Auto
CHICAGO	1009200768	CHARLIE SAM	4217 COT GR AV		EDR Hist Cleaner
CHICAGO	1009211189	HEIDKE BRUNO	7200 COT GR AV		EDR Hist Cleaner
CHICAGO	1009104980	BARON MARION	4535 COT GR AV		EDR Hist Auto
CHICAGO	1009203348	KOLBER LOUIS	2928 COT GR AV		EDR Hist Cleaner
CHICAGO	1009100959	GOLDSTEIN MAUNEL	4747 COT GR AV		EDR Hist Auto
CHICAGO	1009104576	PARK GARAGES INC	4841 COT GR AV		EDR Hist Auto
CHICAGO	1009205893	MCLEOD JOHN P	3163 COT GR AV		EDR Hist Cleaner
CHICAGO	1009212779	FREDSON LOUIS	6424 COT GR AV		EDR Hist Cleaner
CHICAGO	1009213618	LEE WAB	6512 COT GRO		EDR Hist Cleaner
CHICAGO	1009211202	MONARCH LAUNDRY SUPPLY CO	6341 COT GRO AV		EDR Hist Cleaner
CHICAGO	1009211692	KOLBER LOUIS	2926 COT GR AV		EDR Hist Cleaner
CHICAGO	1009215043	EVERETT JAMES	3024 COT GRO AV		EDR Hist Cleaner
CHICAGO	1009104079	ELM GARAGE	5317 COT GR AV		EDR Hist Auto
CHICAGO	1009105377	FASHION AUTOMOBILE STATION	5042 COT GR AV		EDR Hist Auto
CHICAGO	1009103692	SCHNEIDER RADIATOR CO	2416 COT GR AV		EDR Hist Auto
CHICAGO	1009104102	DAY LIGHT GARAGE	4143 COT GR AV		EDR Hist Auto
CHICAGO	1009104380	DREXEL AUTO LIVERY	4838 COT GR AV		EDR Hist Auto
CHICAGO	1009113870	RICHARDSON WM J	4715 19 COT GR AV		EDR Hist Auto
CHICAGO	1009206479	FASHION CLEANING CO	5027 COT GR AV		EDR Hist Cleaner
CHICAGO	1009097964	COTTAGE GROVE GAS SERVICE STA INC	3524 COT GR AV		EDR Hist Auto
CHICAGO	1009100991	MOTOR GRINDING PARTS CORP	2449 COT GR AV		EDR Hist Auto
CHICAGO	1009102378	SPRINGER FOX	4748 COT GR AV		EDR Hist Auto
CHICAGO	1009209688	COOK GEORGE M	3746 COT GR AV		EDR Hist Cleaner
CHICAGO	1009103328	MCGAVOCK JAS	6041 49 COT GR AV		EDR Hist Auto
CHICAGO	1009201358	MODEL WET WASH LAUNDRY	10353 COT GR AV		EDR Hist Cleaner
CHICAGO	1009113845	WAMSLEY EDWARD	6730 COT GR AV		EDR Hist Auto
CHICAGO	1009102317	MIDWAY FORD SERVICE	6051 COT GR AV		EDR Hist Auto
CHICAGO	1009202733	MOY JIM	8127 COT GR AV		EDR Hist Cleaner
CHICAGO	1009211476	BENZAQUIN LEWIS	3707 COT GRO AV		EDR Hist Cleaner
CHICAGO	1009212317	HYDE PARK CLEANING WORKS	4728 COT GR AV		EDR Hist Cleaner
CHICAGO	1009198152	TIVOLI WET WASH LAUNDRY CO	6962 COT GR AV		EDR Hist Cleaner
CHICAGO	1009210404	ANATOL RUG CARPET CLEANERS	2520 COT GR AV		EDR Hist Cleaner
CHICAGO	1009114571	MARX BROS	6021 COT GR AV		EDR Hist Auto
CHICAGO	1009122006	DOUGLAS AUTO SERVICE STATION	3147 COT GR AV		EDR Hist Auto
CHICAGO	1009115807	MODERN AUTO REPAIR SERVICE	5014 COT GR		EDR Hist Auto
CHICAGO	1009199756	WHITE WAY LAUNDRY CO	3410 COT GR AV		EDR Hist Cleaner
CHICAGO	1009213365	ROTHBART JACOB	2369 COT GR AV		EDR Hist Cleaner
CHICAGO	1009207054	ANGEL RUG CLEANING CO	4518 COTGR AV		EDR Hist Cleaner
CHICAGO	1009097926	WARD LOREN	7316 COTGR AV		EDR Hist Auto
CHICAGO	1009097925	WALSH PHILIP J	7201 COTGR AV		EDR Hist Auto



City	EDR ID	Site Name	Site Address	Zip	Database(s)
CHICAGO	1009095994	UNIVERSITY SERVICE STA	5701 COTGR AV		EDR Hist Auto
CHICAGO	1009206952	IRALSON I M SON	4242 COTGR AV		EDR Hist Cleaner
CHICAGO	1009095993	UNIVERSAL SERVICE STA	6756 COTGR AV		EDR Hist Auto
CHICAGO	S117521722		6700 S COTTAGE GROVE		IL CHICAGO ENV
CHICAGO	S117533952		6154 S COTTAGE GROVE		IL SPILLS
CHICAGO	S117514743		5832 S COTTAGE GROVE		IL CHICAGO ENV
CHICAGO	S117479745		2369 S COTTAGE GROVE AVE		IL CHICAGO ENV
CHICAGO	S115735092		5818 SOUTH COTTAGE GROVE		IL SPILLS
CHICAGO	S115733509		4414 SOUTH COTTAGE GROVE		IL SPILLS
CHICAGO	S115770965		8127 S COTTAGE GROVE		IL SPILLS
CHICAGO	S115756459		4257 SOUTH COTTAGE GROVE ROAD		IL SPILLS
CHICAGO	S115503309	CROWN COMMERCIAL REAL ESTATE & DEVELOPME LLC	8600 SOUTH COTTAGE GROVE		IL RGA LUST
CHICAGO	S112352219		8501 SOUTH COTTAGE DR		IL SPILLS
CHICAGO	S117508599		5201 S COTTAGE GROVE		IL CHICAGO ENV
CHICAGO	S115767389		4415 S. COTTAGE GROVE		IL SPILLS
CHICAGO	S115750922		9811 S. COTTAGE GROVE		IL SPILLS
CHICAGO	S117479975		2405 S COTTAGE GROVE AVE		IL CHICAGO ENV
CHICAGO	S117479727		2362 S COTTAGE GROVE AVE		IL CHICAGO ENV
CHICAGO	S115501727	CHICAGO TRANSIT AUTHORITY	5201 SOUTH COTTAGE GROVE		IL RGA LUST
CHICAGO	S115501559	CHICAGO HOUSING AUTHORITY	4414 SOUTH COTTAGE GROVE		IL RGA LUST
CHICAGO	S115498327	AMOCO OIL CO.	8651 SOUTH COTTAGE GROVE		IL RGA LUST
CHICAGO	S115517617	SANDHU PETROLEUM	8721 SOUTH COTTAGE GROVE		IL RGA LUST
CHICAGO	1009212562	TENNENTS MODEL LAUNDRY	4228 4230 COTTAGE GRVOV AV		EDR Hist Cleaner
CHICAGO	2004100299		S COTTAGE GROVE		HMIRS
CHICAGO	S115501936	CHICAGO, CITY OF	9811 SOUTH COTTAGE GROVE		IL RGA LUST
CHICAGO	S117464434		13800 S COTTAGE GROVE AVE		IL CHICAGO ENV
CHICAGO	S115501774	CHICAGO, CITY OF DEPARTMENT OF ENVIRONMEN	4415 SOUTH COTTAGE GROVE		IL RGA LUST
CHICAGO	S117455722		100 S COTTAGE GROVE AVE		IL CHICAGO ENV
CHICAGO	S115498892	AUTO ZONE, INC.	8127 SOUTH COTTAGE GROVE		IL RGA LUST
CHICAGO	S115510545	KHALIL, KHALIL H.	8618 SOUTH COTTAGE GROVE		IL RGA LUST
CHICAGO	S115503308	CROWN COMMERCIAL REAL ESTATE & DEVELOPME LLC	8540 SOUTH COTTAGE GROVE		IL RGA LUST
CHICAGO	S115504484	EAST LAKE MANAGEMENT & DEVELOPMENT	6352 SOUTH COTTAGE GROVE		IL RGA LUST
CHICAGO	S115742014		10909 COTTAGE GROVE AVE		IL SPILLS
CHICAGO	S115726795		4601 S. COTTAGE GROVE		IL SPILLS
CHICAGO	S115723396		5858 SOUTH COTTAGE GROVE		IL SPILLS
CHICAGO	S115734931		5200 SOUTH COTTAGE GROVE		IL SPILLS
CHICAGO	S117531180		8721 S COTTAGE GROVE		IL CHICAGO ENV
CHICAGO	S115518748	SHERWIN WILLIAMS CO.	10909 COTTAGE GROVE AVE.		IL RGA LUST
CHICAGO	S115521581	UNIVERSITY OF CHICAGO	5601 SOUTH COTTAGE GROVE		IL RGA LUST
CHICAGO	S111886154		8250/9258 S COTTAGE GROVE AVE		IL SPILLS
CHICAGO	S117480058		2412 S COTTAGE GROVE AVE		IL CHICAGO ENV
CHICAGO	S117479718		2360 S COTTAGE GROVE AVE		IL CHICAGO ENV
CHICAGO	S115518397	SHELL OIL CO.	7560 SOUTH COTTAGE GROVE		IL RGA LUST
CHICAGO	S115501628	CHICAGO PARK DISTRICT	5818 SOUTH COTTAGE DRIVE		IL RGA LUST
CHICAGO	S115501615	CHICAGO PARK DIST.	5858 SOUTH COTTAGE GROVE		IL RGA LUST

City	EDR ID	Site Name	Site Address	Zip	Database(s)
CHICAGO	S115501614	CHICAGO PARK DIST.	5818 SOUTH COTTAGE GROVE		IL RGA LUST
CHICAGO	S115748111		11861 SOUTH COTTAGE GROVE		IL SPILLS
CHICAGO	S117484171		2742 S COTTAGE GROVE AVE		IL CHICAGO ENV
CHICAGO	1009198958	WAYTE LAUNDRY CO THE	2443 47 COTTAGE GROVE AV		EDR Hist Cleaner
CHICAGO	1009202648	FASHION WINDOW SHADE SERVICE	2600 2614 COTTAGE GROVE AV		EDR Hist Cleaner
CHICAGO	S117479123		2325 S COTTAGE GROVE AVE		IL CHICAGO ENV
CHICAGO	S117462770		12940 S COTTAGE GROVE AVE		IL CHICAGO ENV
CHICAGO	S115746210		6352 SOUTH COTTAGE GROVE		IL SPILLS
CHICAGO	S115744817		8651 SOUTH COTTAGE GROVE		IL SPILLS
CHICAGO	S115743967		7560 SOUTH COTTAGE GROVE		IL SPILLS
CHICAGO	S115755042		8540 S. COTTAGE GROVE		IL SPILLS
CHICAGO	S115775646		8501 SOUTH COTTAGE GROVE		IL SPILLS
CHICAGO	S115508752	ILLINOIS BELL TELEPHONE	6952 COTTAGE GROVE		IL RGA LUST
CHICAGO	S115503311	CROWN COMMERCIAL REAL ESTATE & DEVELOPMENT, INC.	8540-8628 SOUTH COTTAGE GROVE		IL RGA LUST
CHICAGO	S115503310	CROWN COMMERCIAL REAL ESTATE & DEVELOPEME LLC	8600-28 SOUTH COTTAGE GROVE		IL RGA LUST
CHICAGO	S115512456	MATTHEWS GAS SERVICE, INC.	4533 SOUTH COTTAGE GROVE		IL RGA LUST
CHICAGO	S115501095	CAVEXDA	9535 COTTAGE GROVE AVE.		IL RGA LUST
CHICAGO	2003130332		S COTTAGE GROVE		HMIRS
CHICAGO	1009216082	PILGRIM LAUNDRY	2349 COTTAGE GREVE AV		EDR Hist Cleaner
CHICAGO	S117479910		2401 S COTTAGE GROVE AVE		IL CHICAGO ENV
CHICAGO	S117464376		13700 S COTTAGE GROVE AVE		IL CHICAGO ENV
CHICAGO	S115776270		4700 S COTTAGE GROVE		IL SPILLS
CHICAGO	S115730607		5601 S. COTTAGE GROVE		IL SPILLS
CHICAGO	S115756160		8600-28 SOUTH COTTAGE GROVE		IL SPILLS
CHICAGO	S115503312	CROWN COMMERCIAL REAL ESTATE	8540-8628 SOUTH COTTAGE GROVE		IL RGA LUST
CHICAGO	S115513947	MURRAY, KEMPTON	4257 SOUTH COTTAGE GROVE RD.		IL RGA LUST
CHICAGO	S117479959		2403 S COTTAGE GROVE AVE		IL CHICAGO ENV
CHICAGO	S115756794		8721 S. COTTAGE GROVE		IL SPILLS
CHICAGO	S115723120		6952 COTTAGE GROVE AVENUE		IL SPILLS
CHICAGO	S115722322		2939 COTTAGE GROVE		IL SPILLS
CHICAGO	S115734772		8701 S. COTTAGE AVE.		IL SPILLS
CHICAGO	S115734760		9440 COTTAGE GROVE AVE.		IL SPILLS
CHICAGO	S115758906		9452 S. COTTAGE GROVE		IL SPILLS
CHICAGO	S115521341	U.S. POSTAL SERVICE	4601 SOUTH COTTAGE GROVE		IL RGA LUST
CHICAGO	S115500441	BULKOA	11861 SOUTH COTTAGE GROVE		IL RGA LUST
CHICAGO	S115497359	ALDI, INC.	6613 SOUTH COTTAGE GROVE		IL RGA LUST
CHICAGO	S115505803	FIRST NATIONAL BANK CHICAGO HTS TRUST #5579	8701 SOUTH COTTAGE AVE.		IL RGA LUST
CHICAGO	S111875787		9535 COTTAGE GROVE AVE		IL SPILLS
CHICAGO	S117479517		2344 S COTTAGE GROVE AVE		IL CHICAGO ENV
CHICAGO	S117479587		2349 S COTTAGE GROVE AVE		IL CHICAGO ENV
CHICAGO	S117462647		12700 S COTTAGE GROVE AVE		IL CHICAGO ENV
CHICAGO	S115499170	BARR, IRVING	8250-8258 SOUTH COTTAGE GROVE		IL RGA LUST
CHICAGO	S115736333		SOUTH COTTAGE GROVE		IL SPILLS
CHICAGO	S115734200		8722-24 S. COTTAGE GROVE		IL SPILLS

City	EDR ID	Site Name	Site Address	Zip	Database(s)
CHICAGO	S115717586		8628 S COTTAGE GROVE		IL SPILLS
CHICAGO	S115755672		4533 SOUTH COTTAGE GROVE		IL SPILLS
CHICAGO	S115724281		9535 COTTAGE GROVE AVE		IL SPILLS
CHICAGO	S115497654	AMERITECH CORPORATION-CHICAGO COTTAGE GROVE GARAGE	6952 COTTAGE GROVE		IL RGA LUST
CHICAGO	S115518370	SHELL OIL CO.	6700 SOUTH COTTAGE GROVE		IL RGA LUST
CHICAGO	S115517532	SADHU PETROLEUM	8721 SOUTH COTTAGE GROVE		IL RGA LUST
CHICAGO	S112357651		8001 S. COTTEGE GROVE		IL SPILLS
CHICAGO	S115742170		2049 W. COULTER		IL SPILLS
CHICAGO	S111895142		230 COURT ST		IL SPILLS
CHICAGO	S115718588		COURTLAND & CAMPBELL STS.		IL SPILLS
CHICAGO	S115748186		3737 W. COURTLAND ST		IL SPILLS
CHICAGO	S115508705	ILLINOIS BELL TELEPHONE	2940 COURTLAND ST.		IL RGA LUST
CHICAGO	S115497400	ALL PROD. AUTOMOTIVE INC.	4701 WEST COURTLAND AVE.		IL RGA LUST
CHICAGO	S112360780		COURTLAND & CAMPBELL		IL SPILLS
CHICAGO	S115720711		4647 COURTLAND		IL SPILLS
CHICAGO	S111881183		2940 COURTLAND ST		IL SPILLS
CHICAGO	S115733870		4701 WEST COURTLAND AVE.		IL SPILLS
CHICAGO	S115729681		2940 COURTLAND ST.		IL SPILLS
CHICAGO	S110824890		COURTLAND & CLYBOURNE		IL SPILLS
CHICAGO	S117732280		2429 WEST COURTLAND ST,		IL SPILLS
CHICAGO	S111878871		1825 W COURTLAND		IL SPILLS
CHICAGO	S117724901		2429 WEST COURTLAND ST		IL SPILLS
CHICAGO	S115727370		1825 W. COURTLAND		IL SPILLS
CHICAGO	1009075832	PARKLAND SERVICE STA	3600 W COURTLAND AVE		EDR Hist Auto
CHICAGO	1009206233	EISMAN M M SON	5046 CPT GR AV		EDR Hist Cleaner
CHICAGO	2012002059		CRAIGIN JUNCTION		ERNS
CHICAGO	1009215938	NIEDOFF MICHL	4102 N CRASWFORD AV		EDR Hist Cleaner
CHICAGO	1009205473	KAPPOLIS SAML	262 N CRAWFONT AV		EDR Hist Cleaner
CHICAGO	1009215133	GYREA KPOULOS GUS	262 N CRAWFOR AV		EDR Hist Cleaner
CHICAGO	S115759666		CRAWFORD GENERATING STATION, 3501 S. PULASKI RD		IL SPILLS
CHICAGO	1009198408	SING CHAS	740 S CRAWFORD		EDR Hist Cleaner
CHICAGO	1009115875	KNIGHT FRED H	23 N CRAWFORD AV		EDR Hist Auto
CHICAGO	1009105794	GOODE GEO	1405 S CRAWFORD AV		EDR Hist Auto
CHICAGO	1009216180	RAINBOW CLEANERS TAILORS	3036 N CRAWFORD AV		EDR Hist Cleaner
CHICAGO	1009215903	SING LEE	1543 S CRAWFORD AV		EDR Hist Cleaner
CHICAGO	94391080		CRAWFORD SUBSTATION		ERNS
CHICAGO	1009200926	SING CHONG	146 S CRAWFORD AV		EDR Hist Cleaner
CHICAGO	1009103562	VOTAVA BROS	1634 S CRAWFORD AV		EDR Hist Auto
CHICAGO	1009096450	HESSER JOHN H	3459 N CRAWFORD AV		EDR Hist Auto
CHICAGO	1009105304	CHUNOVITZ HENRY	3545 N CRAWFORD		EDR Hist Auto
CHICAGO	1009096085	PUTT D N	CRAWFORD AV COR AUGUSTA		EDR Hist Auto
CHICAGO	1009114820	BELMONT GARDENS SERVICE STATION	3009 N CRAWFORD AV		EDR Hist Auto
CHICAGO	1009212952	GOON CHALIE	220 S CRAWFORD		EDR Hist Cleaner
CHICAGO	1009117990	MOELIER E P	1309 S CRAWFORD AV		EDR Hist Auto
CHICAGO	1009201909	SAM SING	3522 N CRAWFORD AV		EDR Hist Cleaner
CHICAGO	1009103192	DOTTMANN BROS	1340 S CRAWFORD AV		EDR Hist Auto

City	EDR ID	Site Name	Site Address	Zip	Database(s)
CHICAGO	1009199897	ARNOV AARON	347 S CRAWFORD AV		EDR Hist Cleaner
CHICAGO	1009202013	GOON CHAS	2020 S CRAWFORD AV		EDR Hist Cleaner
CHICAGO	1009102352	CRAWROD DIVERSEY GARAGE	2801 C CRAWFORD AV		EDR Hist Auto
CHICAGO	1009205318	GARFIELD CLNRS DYERS	145 S CRAWFORD		EDR Hist Cleaner
CHICAGO	1009202918	LEE SING	1220 S CRAWFORD AV		EDR Hist Cleaner
CHICAGO	1009098096	ROSTKA BROS	2358 S CRAWFORD AV		EDR Hist Auto
CHICAGO	1009211794	WEISS WM	1429 S CRAWFORD AV		EDR Hist Cleaner
CHICAGO	1009210704	SMITH WM P	1617 S CRAWFORD		EDR Hist Cleaner
CHICAGO	1009211774	HIRSCH SAML	3335 N CRAWFORD AV		EDR Hist Cleaner
CHICAGO	1009119280	JENSEN THEODORE J	1610 N CRAWFORD AV		EDR Hist Auto
CHICAGO	1009115051	NICKS BUICK SERVICE STATION	1804 A CRAWFORD AV		EDR Hist Auto
CHICAGO	1009214498	LIEBERMAN CHARLES	1950 N CRAWFORD AV		EDR Hist Cleaner
CHICAGO	1009206144	HOME NEIGHBOR TAILORING THE	919 N CRAWFORD AV		EDR Hist Cleaner
CHICAGO	1009098004	BELMONT GARDEN SERVICE STATION	3501 N CRAWFORD AV		EDR Hist Auto
CHICAGO	1009200961	FIFTH AV HAND LAUNDRY	703 S CRAWFORD		EDR Hist Cleaner
CHICAGO	1009213539	OSKAR JOS	3364 N CRAWFORD AV		EDR Hist Cleaner
CHICAGO	1009205271	VICTOR CLEANING CO	281 N CRAWFORD AV		EDR Hist Cleaner
CHICAGO	1009202428	PAPPAS THOS	1535 N CRAWFORD AV		EDR Hist Cleaner
CHICAGO	1009112853	BELMONT GARDENS SERVICE STATION	3001 N CRAWFORD AV		EDR Hist Auto
CHICAGO	1009198150	SWAN WET WASH LAUNDRIES CO	3458 N CRAWFORD AV		EDR Hist Cleaner
CHICAGO	1009212550	SUDS WET WASH CO	2228 N CRAWFORD AV		EDR Hist Cleaner
CHICAGO	1009206334	SWITZER FRED	335 S CRAWFORD		EDR Hist Cleaner
CHICAGO	1009103911	CRAWFORD MCLEAN FILLING STATION	2021 N CRAWFORD AV		EDR Hist Auto
CHICAGO	1009205200	GERSCH FERDINAND	3447 N CRAWFORD		EDR Hist Cleaner
CHICAGO	1009097921	WALKER HOWARD O	3559 N CRAWFORD AV		EDR Hist Auto
CHICAGO	1009205896	MECHER JOHN	1152 N CRAWFORD AV		EDR Hist Cleaner
CHICAGO	1009104472	RED STAR GARAGE	1027 N CRAWFORD AV		EDR Hist Auto
CHICAGO	1009118239	HOLLIDAY WM	121 N CRAWFORD AV		EDR Hist Auto
CHICAGO	1009102972	SHEMRINSKY WM	1623 S CRAWFORD AV		EDR Hist Auto
CHICAGO	1009116502	SCHOLA FRANK	1552 S CRAWFORD AV		EDR Hist Auto
CHICAGO	1009214359	GLICK JOSEPH	236 N CRAWFORD AV		EDR Hist Cleaner
CHICAGO	1009204063	COLLINS HARRY R	1409 N CRAWFORD AV		EDR Hist Cleaner
CHICAGO	1009204562	GOLDBERG REUBEN	16 S CRAWFORD AV		EDR Hist Cleaner
CHICAGO	1009211009	BROWN IVAN	3320 N CRAWFORD AV		EDR Hist Cleaner
CHICAGO	1009114326	RYAN WM J	915 S CRAWFORD AV		EDR Hist Auto
CHICAGO	1009102711	CRAWFORD NINETEENTH GARAGE	1852 S CRAWFORD AV		EDR Hist Auto
CHICAGO	1009095939	WELNSTEIN PAUL	955 N CRAWFORD AV		EDR Hist Auto
CHICAGO	1009201401	SING SAM	314 S CRAWFORD AV		EDR Hist Cleaner
CHICAGO	1009114568	MCINTIRE G P	217 N CRAWFORD AV		EDR Hist Auto
CHICAGO	1009100968	GRINER ARTH F	3632 N CRAWFORD AV		EDR Hist Auto
CHICAGO	1009204918	POLIN ISSAC	3505 N CRAWFORD AV		EDR Hist Cleaner
CHICAGO	1009116838	AUTO RADIATOR CO	114 N CRAWFORD AV		EDR Hist Auto
CHICAGO	1009213376	SPRAVKA EDWARD	1133 S CRAWFORD AV		EDR Hist Cleaner
CHICAGO	1009198752	LEE SING	406 S CRAWFORD AV		EDR Hist Cleaner
CHICAGO	1009198406	SING CHAS	16 N CRAWFORD AV		EDR Hist Cleaner
CHICAGO	1009201843	LIBERTY HAND LAUNDRY	135 CRAWFORD		EDR Hist Cleaner
CHICAGO	1009206067	HEINTZE CARL	205 N CRAWFORD AV		EDR Hist Cleaner

City	EDR ID	Site Name	Site Address	Zip	Database(s)
CHICAGO	1009198145	SUDS WET WASH CO	2230 N CRAWFORD AV		EDR Hist Cleaner
CHICAGO	1009205469	KAPLAN ALF	1021 S CRAWFORD AV		EDR Hist Cleaner
CHICAGO	1009202426	PAPPAS ANGELOS	1547 N CRAWFORD AV		EDR Hist Cleaner
CHICAGO	1009118018	MCQUILLAN MCARDLE	3354 N CRAWFORD		EDR Hist Auto
CHICAGO	1009104365	UNEEDA GARAGE	253 N CRAWFORD AV		EDR Hist Auto
CHICAGO	1009096312	EXCELLO GAS OIL STATION	1960 S CRAWFORD AV		EDR Hist Auto
CHICAGO	1009103498	JANSEN JOHN G SONS	1741 N CRAWFORD		EDR Hist Auto
CHICAGO	1009201713	CRAWFORD HAND LAUNDRY	245 N CRAWFORD		EDR Hist Cleaner
CHICAGO	1009201400	SING SAM	206 N CRAWFORD AV		EDR Hist Cleaner
CHICAGO	1009198277	WO SAM	1528 N CRAWFORD AV		EDR Hist Cleaner
CHICAGO	1009214350	RETSKY CARL	350 S CRAWFORD AV		EDR Hist Cleaner
CHICAGO	1009103745	KATSCHKE WM A	3547 N CRAWFORD AV		EDR Hist Auto
CHICAGO	1009104999	ELIINGSEN GEORGE A	1526 N CRAWFORD AV		EDR Hist Auto
CHICAGO	1009213310	HANSONS CHRISTIAN	1413 N CRAWFORD AV		EDR Hist Cleaner
CHICAGO	1009102479	KNOEBEL EMIL	3817 N CRAWFORD AV		EDR Hist Auto
CHICAGO	1009103449	MILFORD GARAGE	3354 N CRAWFORD AV		EDR Hist Auto
CHICAGO	1009213563	SILVER SAML	3240 N CRAWFORD AV		EDR Hist Cleaner
CHICAGO	1009094067	KLEIN WM	1139 N CRAWFORD AV		EDR Hist Auto
CHICAGO	1009201380	SING LEE	1545 S CRAWFORD AV		EDR Hist Cleaner
CHICAGO	1009102382	STAR CONSTRUCTION CO	2845 N CRAWFORD AV		EDR Hist Auto
CHICAGO	1009097306	JOHNSON ARTHUR	2201 N CRAWFORD		EDR Hist Auto
CHICAGO	1009102644	FRANKS AUTO REPAIR	4117 N CRAWORD AV		EDR Hist Auto
CHICAGO	1009102645	FRANKE JOHN W CO	4815 N CRAWORD AV		EDR Hist Auto
CHICAGO	1009102449	HOY HARRY	1616 N CRAWORD AV		EDR Hist Auto
CHICAGO	1009198407	SING CHAS	1611 N CRAWRFORD AV		EDR Hist Cleaner
CHICAGO	S117521904		6721 S CREIGER		IL CHICAGO ENV
CHICAGO	S117531078		8700 S CREIGER		IL CHICAGO ENV
CHICAGO	S117526282		7500 S CREIGER		IL CHICAGO ENV
CHICAGO	S117530853		8605 S CREIGER		IL CHICAGO ENV
CHICAGO	S117523424		7006 S CREIGER		IL CHICAGO ENV
CHICAGO	1009212563	THAYER ELLIAH M	3230 CRFRFT		EDR Hist Cleaner
CHICAGO	S115717885		CRN OF EVERGREEN &HICKORY		IL SPILLS
CHICAGO	1009110510	CROMWELL GASOLINE STATION	2210 14 CROMWELL		EDR Hist Auto
CHICAGO	S115503289	CROSBY FREEZER INC.	946 NORTH CROSBY		IL RGA LUST
CHICAGO	S115734142		946 N. CROSBY		IL SPILLS
CHICAGO	S115757945		946 N. CROSBY		IL SPILLS
CHICAGO	S115513956	MW - C.P.A.G. HOLDINGS, LLC	946 NORTH CROSBY		IL RGA LUST
CHICAGO	1009119291	K P AUTOMOTIVE ENGINEERING CO THE	4657 N CROWFORD AV		EDR Hist Auto
CHICAGO	S115761137		5318 W. CRYSTAL		IL SPILLS
CHICAGO	S115747138		CSX TRANSPORTATION, INC.		IL SPILLS
CHICAGO	200112324		CSX YARD		HMIRS
CHICAGO	2000111173		CSX INTERMODAL, 2101 WEST 59TH		HMIRS
CHICAGO	S111915272		CSXI RAILYARD, 2101 59TH ST		IL SPILLS
CHICAGO	1009097885	GASPE ENNLO FOREST PRESERVE DR SE COR	82D CT		EDR Hist Auto
CHICAGO	S112352593		CULINARY FOODS, INC 1237 W GEORGE		IL SPILLS
CHICAGO	S115745212		2619 WEST CULLARTON		IL SPILLS
CHICAGO	S115776157		2342 CULLERTON		IL SPILLS

City	EDR ID	Site Name	Site Address	Zip	Database(s)
CHICAGO	S115762503		1337 W. CULLERTON		IL SPILLS
CHICAGO	S117486936		303 W CULLERTON ST		IL CHICAGO ENV
CHICAGO	2013041205		2342 CULLERTON		ERNS
CHICAGO	S117505507		49 W CULLERTON		IL CHICAGO ENV
CHICAGO	S113808138		2342 CULLERTON		IL SPILLS
CHICAGO	1009102842	RUBIN VAN DYKE	1169 W CULLERTORN		EDR Hist Auto
CHICAGO	S115761588		2456 WEST CULLOM		IL SPILLS
CHICAGO	S111896154		4938 W CULLUM		IL SPILLS
CHICAGO	S115744664		4938 W. CULLUM		IL SPILLS
CHICAGO	S117506462		5000 N CUMBERLAND AVE		IL CHICAGO ENV
CHICAGO	S107744622	NIAGARA RECYCLING MFG. INC	5440 N CUMBERLAND STE 222		IL AIRS
CHICAGO	S117506744		5016 N CUMBERLAND AVE		IL CHICAGO ENV
CHICAGO	1009202135	LEE HONG	8 CURTIS		EDR Hist Cleaner
CHICAGO	1009105614	KAMKA AUG	2120 CUSTER		EDR Hist Auto
CHICAGO	95040164		CUSTOMER'S PREMISES		HMIRS
CHICAGO	92020252		CUSTOMER'S PREMISES		HMIRS
CHICAGO	S117497206		4025 W DAKIN ST		IL CHICAGO ENV
CHICAGO	S115517422	RUSSO POWER EQUIPMENT	6500 WEST DAKIN		IL RGA LUST
CHICAGO	S115771146		6500 WEST DAKIN		IL SPILLS
CHICAGO	S115513804	MOUNT OLIVE CEMETERY	6535 WEST DAKIN		IL RGA LUST
CHICAGO	S115750717		6535 W. DAKIN		IL SPILLS
CHICAGO	1009215172	YONG ALBERT	950 DALAIN		EDR Hist Cleaner
CHICAGO	98444510		DALTON YACHT MARINA/ MARINE SERVICES COTTAGE GROVE AVE		ERNS
CHICAGO	S117481118		2500 N DAMEN AVE		IL CHICAGO ENV
CHICAGO	S115742282		3000 SOUTH DAMEN		IL SPILLS
CHICAGO	S115765556		2801 N. DAMEN		IL SPILLS
CHICAGO	S115764817		2312 SOUTH DAMEN		IL SPILLS
CHICAGO	S115749822		2501 N. DAMEN		IL SPILLS
CHICAGO	S111894196		DAMEN AVE ON RAMP TO I-55		IL SPILLS
CHICAGO	S115522005	VIENNA SAUSAGE MFG.	2501 NORTH DAMEN		IL RGA LUST
CHICAGO	S115521439	UNION PACIFIC RR	3000 SOUTH DAMEN		IL RGA LUST
CHICAGO	S115741083		7050 S. DAMEN		IL SPILLS
CHICAGO	S112355001		4500 S. DAMEN UNDER OVERPASS		IL SPILLS
CHICAGO	S115751108		6159 S. DAMEN		IL SPILLS
CHICAGO	S117481405		2512 S DAMEN		IL CHICAGO ENV
CHICAGO	S115504311	DUBIN RESIDENTIAL	7242 NORTH DAMEN		IL RGA LUST
CHICAGO	S115498992	B&W AUTO REPAIR	7050 SOUTH DAMEN		IL RGA LUST
CHICAGO	S115766631		DAMEN & WEBSTER -2300N 200W		IL SPILLS
CHICAGO	S115741509		3000 SOUTH DAMEN		IL SPILLS
CHICAGO	S115754124		3306 N. DAMEN		IL SPILLS
CHICAGO	S115754092		2309 NORTH DAMEN		IL SPILLS
CHICAGO	S115739121		3000 S. DAMEN		IL SPILLS
CHICAGO	S115521749	V A MEDICAL CENTER	820 SOUTH DAMEN		IL RGA LUST
CHICAGO	S115501816	CHICAGO, CITY OF STREETS & SANITATION	5941 SOUTH DAMEN		IL RGA LUST
CHICAGO	S115757590		7242 NORTH DAMEN		IL SPILLS
CHICAGO	S117498156		4126 S DAMEN AVE		IL CHICAGO ENV
CHICAGO	S115720178		3501 SOUTH DAMEN		IL SPILLS

City	EDR ID	Site Name	Site Address	Zip	Database(s)
CHICAGO	S115742705		DAMEN AVE/RAMP TO I-55 SB		IL SPILLS
CHICAGO	S115516564	RAY, DR. CHARAN JEET	2309 NORTH DAMEN		IL RGA LUST
CHICAGO	S115775308		820 S. DAMEN		IL SPILLS
CHICAGO	S115740683		7050 S. DAMEN		IL SPILLS
CHICAGO	S115774116		3501 DAMEN AVENUE		IL SPILLS
CHICAGO	S117496899		4005 S DAMEN AVE		IL CHICAGO ENV
CHICAGO	S117496817		4000 S DAMEN AVE		IL CHICAGO ENV
CHICAGO	S117456566		1025 N DAMEN		IL CHICAGO ENV
CHICAGO	S111920502		DAMEN & WEBSTER 2300 NORTH 200 WEST		IL SPILLS
CHICAGO	S115742723		6502 S. DAMEN		IL SPILLS
CHICAGO	S115737500		3201 N. DAMEN		IL SPILLS
CHICAGO	S115762589		3501 S DAMEN		IL SPILLS
CHICAGO	S115731364		4917 N. DAMEN (IN ALLEY)		IL SPILLS
CHICAGO	S115755654		2801 N DAMEN		IL SPILLS
CHICAGO	S115753057		3000 S DAMEN		IL SPILLS
CHICAGO	S115725735		2064 N. DAMEN W. ALLEY		IL SPILLS
CHICAGO	S111875923		500 S DAMIEN		IL SPILLS
CHICAGO	S115768015		2921 N. DAMON		IL SPILLS
CHICAGO	S115761810		2608 S. DAMON AVE		IL SPILLS
CHICAGO	S115760730		3354 NORTH DAMON AVE		IL SPILLS
CHICAGO	S118359849		3912 NORTH DAMON AVE		IL SPILLS
CHICAGO	S115737902		3354 N. DAMON AVE.		IL SPILLS
CHICAGO	S115774447		3220 NORTH DAMON AVE.		IL SPILLS
CHICAGO	S118240851		3912 NORTH DAMON ST.		IL SPILLS
CHICAGO	2001577456		DAMON AVENUE		ERNS
CHICAGO	S108891547		2921 N DAMON		IL SPILLS
CHICAGO	S111882355		2501 N DAMON		IL SPILLS
CHICAGO	S115726084		2608 S. DAMON		IL SPILLS
CHICAGO	S115756620		2639 S DAMON AVE		IL SPILLS
CHICAGO	2002600737		2600 SOUTH DAMON	0	ERNS
CHICAGO	S111877593		2608 S DAMON		IL SPILLS
CHICAGO	S115764843		3501 S. DAMON		IL SPILLS
CHICAGO	S111907832		3000 S DAMON IMX YARD		IL SPILLS
CHICAGO	S115760915		2500 S. DAMON AVE.		IL SPILLS
CHICAGO	S115730851		2501 N. DAMON		IL SPILLS
CHICAGO	S115739246		3000 SOUTH DAMON AVENUE		IL SPILLS
CHICAGO	S115521017	TRUCK TERMINAL	2608 SOUTH DAMOP		IL RGA LUST
CHICAGO	S115771334		DAN RYAN NB AT 67TH. ST.		IL SPILLS
CHICAGO	S112354660		DAN RYAN EXPRESSWAY NORTHBOUND NEAR 79TH		IL SPILLS
CHICAGO	S109953799		DAN RYAN EXPWY & 67TH ST		IL SPILLS
CHICAGO	S112360545		DAN RYAN & 20TH STREET		IL SPILLS
CHICAGO	S111910075		DAN RYAN EXPRESSWAY @ 47TH ST		IL SPILLS
CHICAGO	2001040522		DAN RYAN EXPRESS (I-94N)		HMIRS
CHICAGO	S111905781		4700 S DAN RYAN EXPRESSWAY		IL SPILLS
CHICAGO	S115757522		DAN RYAN EXPRESSWAY @ 47TH STREET		IL SPILLS
CHICAGO	S115728638		4700 S. DAN RYAN EXPRESSW		IL SPILLS
CHICAGO	S115754248		4700 S DAN RYAN EXPRESSWY		IL SPILLS

City	EDR ID	Site Name	Site Address	Zip	Database(s)
CHICAGO	S117518714		6300 S DAN RYAN EXPY		IL CHICAGO ENV
CHICAGO	S117511636		5500 S DAN RYAN EXPY		IL CHICAGO ENV
CHICAGO	S111880140		4700 S DAN RYAN EXPRESSWAY		IL SPILLS
CHICAGO	S111914835		SB DAN RYAN AT 35TH STREET AT THE LOCALS		IL SPILLS
CHICAGO	S112362793		DAN RYAN EXPRESSWAY AND 26TH ST.		IL SPILLS
CHICAGO	S117525788		7400 W DAN RYAN EXPY		IL CHICAGO ENV
CHICAGO	S112355646		DAN RYAN EXPRESSWAY S.B. 56TH STREET		IL SPILLS
CHICAGO	S117567239		DAN RYAN I-94		IL SPILLS
CHICAGO	S117515155		5900 W DAN RYAN EXPY		IL CHICAGO ENV
CHICAGO	S112361147		DAN RYAN & 49TH		IL SPILLS
CHICAGO	S117463142		1310 S DANIEL DR		IL CHICAGO ENV
CHICAGO	S117463173		1311 S DANIEL DR		IL CHICAGO ENV
CHICAGO	S117463167		13108 S DANIEL DR		IL CHICAGO ENV
CHICAGO	S117462998		13037 S DANIEL DR		IL CHICAGO ENV
CHICAGO	S112352560		DARLING & CO.		IL SPILLS
CHICAGO	S115730868		1535 N. DATON ST.		IL SPILLS
CHICAGO	1009205415	BECKER CLEANERS	39 W DAV		EDR Hist Cleaner
CHICAGO	S115517005	ROBINSON BUS SERVICE	4617 WEST DAVISON ST.		IL RGA LUST
CHICAGO	S115503244	CRENSHAW, NANCY	1440 NORTH DAYTON		IL RGA LUST
CHICAGO	S115767953		1440 N. DAYTON		IL SPILLS
CHICAGO	2013035943		MP DC11.1		ERNS
CHICAGO	2014104140		MP DC27.5		ERNS
CHICAGO	S117516362		602 W DE		IL CHICAGO ENV
CHICAGO	S117509340		525 W DE		IL CHICAGO ENV
CHICAGO	S117507785		512 W DE		IL CHICAGO ENV
CHICAGO	S117512394		558 W DE		IL CHICAGO ENV
CHICAGO	S117889868		541 W DE		IL CHICAGO ENV
CHICAGO	S117889856		540 W DE		IL CHICAGO ENV
CHICAGO	S117889603		504 W DE		IL CHICAGO ENV
CHICAGO	1009118266	FLOYD ULYSSES REAR	1212 N DEARB		EDR Hist Auto
CHICAGO	1009209864	SMITH RIOHARD	3603 S DEARB		EDR Hist Cleaner
CHICAGO	1009104105	DEARBORN GARAGE INC	520 N DEARB		EDR Hist Auto
CHICAGO	1009105353	MOTORAMP GARAGES OF ILL INC	38 S DEARB R1017		EDR Hist Auto
CHICAGO	1009204079	CRIST JOHN	1347 N DEARB		EDR Hist Cleaner
CHICAGO	1009204459	BACKER	165 N DEARB		EDR Hist Cleaner
CHICAGO	1009205026	WALTON CLEANING REPAIR SHOP	1021 N DEARB		EDR Hist Cleaner
CHICAGO	1009201102	HERSHMAN MAURICE	679 N DEARB		EDR Hist Cleaner
CHICAGO	1009216087	PSARRAS GEO	39 N DEARB		EDR Hist Cleaner
CHICAGO	1009211072	LESSIN JOHN	202 N DEARB		EDR Hist Cleaner
CHICAGO	1009095995	VACUUM OIL CO	343 S DEARB R410		EDR Hist Auto
CHICAGO	1009211846	MAYWEATHER HATTIE MRS	2012 S DEARB		EDR Hist Cleaner
CHICAGO	1009200262	WEBER HAT CO THE	219 S DEARB R201		EDR Hist Cleaner
CHICAGO	1009201835	LANSING HAND LAUNDRY	1018 N DEARB		EDR Hist Cleaner
CHICAGO	1009214242	GERJANSKY JACOB	600 N DEARB		EDR Hist Cleaner
CHICAGO	1009213715	REFINED DYE CO	501 S DEARB		EDR Hist Cleaner
CHICAGO	1009105912	SCHNMIDT WM J	443 N DEARB		EDR Hist Auto
CHICAGO	1009205677	CONOULOS GEO	4 N DEARB		EDR Hist Cleaner



City	EDR ID	Site Name	Site Address	Zip	Database(s)
CHICAGO	1009211073	LEVIN JOS	505 N DEARB		EDR Hist Cleaner
CHICAGO	1009214092	MILLER JACOB	678 N DEARB		EDR Hist Cleaner
CHICAGO	1009211687	KNICKERBOCKER CLEANERS DYERS	503 S DEARB		EDR Hist Cleaner
CHICAGO	1009204868	BRISKAS LEWIS	207 S DEARB		EDR Hist Cleaner
CHICAGO	S117512423		560 N DEARBORN		IL CHICAGO ENV
CHICAGO	S117467306		1544 N DEARBORN ST		IL CHICAGO ENV
CHICAGO	S115752821		509 N DEARBORN		IL SPILLS
CHICAGO	S115720883		DEARBORN & MADISON STREET		IL SPILLS
CHICAGO	S115720474		320 NORTH DEARBORN		IL SPILLS
CHICAGO	S115502558	CNO DEVELOPMENT	2624-2628 SOUTH DEARBORN		IL RGA LUST
CHICAGO	S117466956		1530 N DEARBORN ST		IL CHICAGO ENV
CHICAGO	S117466870		1527 N DEARBORN ST		IL CHICAGO ENV
CHICAGO	S117466622		1519 N DEARBORN ST		IL CHICAGO ENV
CHICAGO	S117466579		1517 N DEARBORN ST		IL CHICAGO ENV
CHICAGO	S111880697		DEARBORN & ERIE		IL SPILLS
CHICAGO	S117888962		4303 S DEARBORN ST		IL CHICAGO ENV
CHICAGO	S115729195		DEARBORN & ERIE		IL SPILLS
CHICAGO	S117464343		1366 S DEARBORN ST		IL CHICAGO ENV
CHICAGO	S117464330		1365 N DEARBORN PKWY		IL CHICAGO ENV
CHICAGO	S117466070		1500 N DEARBORN ST		IL CHICAGO ENV
CHICAGO	S115497876	AMOCO OIL CO. #15941	650 NORTH DEARBORN		IL RGA LUST
CHICAGO	S117467476		1555 N DEARBORN ST		IL CHICAGO ENV
CHICAGO	S117467357		1547 N DEARBORN ST		IL CHICAGO ENV
CHICAGO	S117888991		4322 S DEARBORN ST		IL CHICAGO ENV
CHICAGO	S112362270		2105 DEARBORN		IL SPILLS
CHICAGO	S117484553		2801 S DEARBORN ST		IL CHICAGO ENV
CHICAGO	S117475597		2101 S DEARBORN ST		IL CHICAGO ENV
CHICAGO	S115503726	DEARBORN EAST PARTNERSHIP, LP	600-625 NORTH DEARBORN		IL RGA LUST
CHICAGO	S115748617		650 N. DEARBORN		IL SPILLS
CHICAGO	S117467002		1531 N DEARBORN ST		IL CHICAGO ENV
CHICAGO	S117466389		1510 N DEARBORN ST		IL CHICAGO ENV
CHICAGO	1009189135	STEAM RITE CARPET CLEANERS	938 DEARBORN CT		EDR Hist Cleaner
CHICAGO	S117507402		509 N DEARBORN		IL CHICAGO ENV
CHICAGO	S117499734		4300 S DEARBORN ST		IL CHICAGO ENV
CHICAGO	S117467413		1550 N DEARBORN ST		IL CHICAGO ENV
CHICAGO	S117464537		1400 S DEARBORN ST		IL CHICAGO ENV
CHICAGO	S117487069		3039 S DEARBORN ST		IL CHICAGO ENV
CHICAGO	S112354123		201 N. DEARBORN		IL SPILLS
CHICAGO	S117467436		1551 N DEARBORN ST		IL CHICAGO ENV
CHICAGO	S117465634		1447 S DEARBORN ST		IL CHICAGO ENV
CHICAGO	S117466603		1518 N DEARBORN ST		IL CHICAGO ENV
CHICAGO	S111882430		3255 DEARBORN AVE		IL SPILLS
CHICAGO	S115733771		2001 S. DEARBORN		IL SPILLS
CHICAGO	S115757331		641 N. DEARBORN		IL SPILLS
CHICAGO	S115730926		3255 DEARBORN AVE.		IL SPILLS
CHICAGO	S115498312	AMOCO OIL CO.	650 NORTH DEARBORN		IL RGA LUST
CHICAGO	S115755200		2624-2628 S DEARBORN		IL SPILLS

City	EDR ID	Site Name	Site Address	Zip	Database(s)
CHICAGO	S115764333		3245 S DEARBORN		IL SPILLS
CHICAGO	S112362570		DEARBORN & MADISON		IL SPILLS
CHICAGO	S111909872		641 N DEARBORNE		IL SPILLS
CHICAGO	S112359300		525 S. DEARBORNE		IL SPILLS
CHICAGO	2001571286		641 NORTH DEERBORN		ERNS
CHICAGO	S117511601		550 W DEKOVEN		IL CHICAGO ENV
CHICAGO	S115761931		1 EAST DELAWARE		IL SPILLS
CHICAGO	S115732989		253 E. DELAWARE ST.		IL SPILLS
CHICAGO	S117478548		230 W DELAWARE PL		IL CHICAGO ENV
CHICAGO	S115496801	253 EAST DELAWARE CONDO ASSOC.	253 EAST DELAWARE ST.		IL RGA LUST
CHICAGO	S115727280		DELLA AIR LINES OHARA		IL SPILLS
CHICAGO	S111878780		DELLA AIR LINES OHARA		IL SPILLS
CHICAGO	S115752412		3481 N DELMONT HARBOR DR		IL SPILLS
CHICAGO	S115501608	CHICAGO PARK DIST.	3481 NORTH DELMONT HARBOR DR.		IL RGA LUST
CHICAGO	S115503831	DELTA AIRLINES INC.	DELTA AIRLINES CARGO FACILITY		IL RGA LUST
CHICAGO	S115503829	DELTA AIR LINES	DELTA AIR LINES O'HARE		IL RGA LUST
CHICAGO	S111895352		DELTA AIT LINES CARGO FACILITY		IL SPILLS
CHICAGO	S115760850		4815 WEST DEMING STREET		IL SPILLS
CHICAGO	1009073063	MIDAS AUTO SERVICE EXPERTS	5610 DEMPSTER PLZ		EDR Hist Auto
CHICAGO	S112361041		EAST DEPARTMENT TRACK 36		IL SPILLS
CHICAGO	8711762		EAST DEPARTURE YARD		ERNS
CHICAGO	S111878606		300 N DES PLAINES AVE		IL SPILLS
CHICAGO	1009073567	VITO S STANDARD STA	1004 S DES PLAINES RIVER RD		EDR Hist Auto
CHICAGO	1009073467	STANDARD OIL RIVERBROOK STANDARD	2558 S DES PLAINES RIVER RD		EDR Hist Auto
CHICAGO	S115520208	SUPER VALUE, INC.	370 NORTH DES PLAINES STREET		IL RGA LUST
CHICAGO	S115523223	YELLOW CAB CO.	300 NORTH DES PLAINES AVE.		IL RGA LUST
CHICAGO	S112362339		104 SOUTH DES PLAINES		IL SPILLS
CHICAGO	S115769301		370 NORTH DES PLAINES ST.		IL SPILLS
CHICAGO	S115720563		1045 DES PLAINES		IL SPILLS
CHICAGO	S115760509		210 SOUTH DES PLAINES STREET		IL SPILLS
CHICAGO	S115508987	ILLINOIS DEPT. OF TRANSPORTATION	800 SOUTH DES PLAINES		IL RGA LUST
CHICAGO	S115497796	AMOCO OIL CO. #15456	104 SOUTH DES PLAINES		IL RGA LUST
CHICAGO	S115722660		800 SOUTH DES PLAINES		IL SPILLS
CHICAGO	S115497795	AMOCO OIL CO. #15456	1004 SOUTH DES PLAINES		IL RGA LUST
CHICAGO	S115496783	210 SOUTH DES PLAINES LLC	210 SOUTH DES PLAINES ST.		IL RGA LUST
CHICAGO	S117475524		2100 S DESPLAINES ST		IL CHICAGO ENV
CHICAGO	S117462209		1245 S DESPLAINES ST		IL CHICAGO ENV
CHICAGO	S117455975		1004 S DESPLAINES AVE		IL CHICAGO ENV
CHICAGO	S115727106		300 NORTH DESPLAINES AVE.		IL SPILLS
CHICAGO	1009096735	BARNETT IRVING	40 S DESPLAINSES		EDR Hist Auto
CHICAGO	1009113843	WALSH JOHN F	151 N DESPLNS		EDR Hist Auto
CHICAGO	S110824891		10000 DESSIE COLEMAN DR		IL SPILLS
CHICAGO	S115773315		10000 DESSIE COLEMAN DR.		IL SPILLS
CHICAGO	S111897962		3113 W DEVOE AVE		IL SPILLS
CHICAGO	S115719987		DEVON & CANFIELD		IL SPILLS
CHICAGO	S117455893		1001 W DEVON AVE		IL CHICAGO ENV
CHICAGO	S115513252	MOBIL OIL #05AIH	7757 WEST DEVON & CANFIELD		IL RGA LUST

City	EDR ID	Site Name	Site Address	Zip	Database(s)
CHICAGO	S115511268	LASALLE BANK	2545 WEST DEVON		IL RGA LUST
CHICAGO	S115511266	LASALLE BANK ABN AMRO	2545 WEST DEVON		IL RGA LUST
CHICAGO	S115772580		DEVON AND KIMBALL		IL SPILLS
CHICAGO	S115520195	SUPER GAS	2225 WEST DEVON		IL RGA LUST
CHICAGO	S110363804		DEVON & KIMBALL		IL SPILLS
CHICAGO	S112361907		DEVON S CANFIELD		IL SPILLS
CHICAGO	S115740981		2225 W. DEVON		IL SPILLS
CHICAGO	S115727642		3535 W. DEVON		IL SPILLS
CHICAGO	S115764444		2545 WEST DEVON		IL SPILLS
CHICAGO	S115758155		2828 WEST DEVON STREET		IL SPILLS
CHICAGO	S115743666		1700 W. DEVON ST.		IL SPILLS
CHICAGO	S115748303		2225 W. DEVON		IL SPILLS
CHICAGO	S115718689		6200 WEST DEVON		IL SPILLS
CHICAGO	S115498000	AMOCO OIL CO. #19755	3535 WEST DEVON		IL RGA LUST
CHICAGO	S115764322		2545 WEST DEVON		IL SPILLS
CHICAGO	S115720928		DEVON & CICERO		IL SPILLS
CHICAGO	S111926288		DEVON & N CAMPBELL AVE		IL SPILLS
CHICAGO	S115499052	BALAGAM, ARIF	2225 WEST DEVON		IL RGA LUST
CHICAGO	S112362612		DEVON & CICERO		IL SPILLS
CHICAGO	S115503159	COURET SERVICE CTR.	1700 WEST DEVON		IL RGA LUST
CHICAGO	S115497369	ALEXANDER, SAM	2828 WEST DEVON ST.		IL RGA LUST
CHICAGO	1009104974	CLARK DEWEY GARAGE	616 26 DEWEY PL		EDR Hist Auto
CHICAGO	S115515401	PDCC SETTLEMENT CORP.	5851 WEST DICKENS		IL RGA LUST
CHICAGO	S115733925		5841 W. DICKENS		IL SPILLS
CHICAGO	S117522647		6844 W DICKENS AVE		IL CHICAGO ENV
CHICAGO	S115727309		5851 W. DICKENS		IL SPILLS
CHICAGO	S115751077		6201 W. DICKENS		IL SPILLS
CHICAGO	S115509818	JLO METAL	5841 WEST DICKENS		IL RGA LUST
CHICAGO	S117522665		6848 W DICKENS AVE		IL CHICAGO ENV
CHICAGO	S117534059		M19A DIESEL SHOP- 400 NORTH PULASKI		IL SPILLS
CHICAGO	S115777018		M-19A DIESEL FACILITY, 400 N. PULASKI		IL SPILLS
CHICAGO	S117567264		M19A DIESEL SHOP- 400 NORTH PULASKI,		IL SPILLS
CHICAGO	1009198591	OAKWOOD LAUNDRY	3950 DIXEL BLVD		EDR Hist Cleaner
CHICAGO	89111614		E. DIKE LOADING/UNLOADING PAD		ERNS
CHICAGO	99626468		DIRECTLY ACROSS STREET FM 2154 WEST WARREN		ERNS
CHICAGO	S115752660		4501 W. DISTRICT		IL SPILLS
CHICAGO	1009104355	TRAFFIC GARAGE	4118 W DIV		EDR Hist Auto
CHICAGO	1009118014	M M GARAGE	1312 DIV		EDR Hist Auto
CHICAGO	1009097308	JOHNSON JOHN E	4857 W DIV		EDR Hist Auto
CHICAGO	1009212993	BOMBERG JOSEPH	2719 DIV		EDR Hist Cleaner
CHICAGO	1009202932	LEE SONG	5226 W DIV		EDR Hist Cleaner
CHICAGO	1009114292	STEEKER SIGMUND	3813 DIV		EDR Hist Auto
CHICAGO	1009204177	SHIFFMAN WM	150 W DIV		EDR Hist Cleaner
CHICAGO	1009204383	BARNETT HERMAN	1652 W DIV		EDR Hist Cleaner
CHICAGO	1009105974	WITKINS LOUIS	2342 W DIV		EDR Hist Auto
CHICAGO	1009205468	KANOFSKY NATHAN	5428 W DIV		EDR Hist Cleaner
CHICAGO	1009200704	SILVERMAN WM	8 N DIV		EDR Hist Cleaner

City	EDR ID	Site Name	Site Address	Zip	Database(s)
CHICAGO	1009209398	WOODS COMMODORE H	519 W DIV		EDR Hist Cleaner
CHICAGO	1009201250	CHOW SAM	2033 W DIV		EDR Hist Cleaner
CHICAGO	1009206091	KLIZICKI JOHN	1504 W DIV		EDR Hist Cleaner
CHICAGO	1009213927	WEISS CHARLES	2028 DIV		EDR Hist Cleaner
CHICAGO	1009198762	KEE LEO	307 W DIV		EDR Hist Cleaner
CHICAGO	1009198826	CHAPLAN NATHAN	43 W DIV		EDR Hist Cleaner
CHICAGO	1009202986	MAROUSIS CHRIST	1535 W DIV		EDR Hist Cleaner
CHICAGO	1009203994	NOVELTY CLEANERS DYERS	4148 W DIV		EDR Hist Cleaner
CHICAGO	1009212554	SUSLKI JOSPH	1018 DIV		EDR Hist Cleaner
CHICAGO	1009122147	DIVISION AUTO CONSTRUCTION CO	2435 DIV		EDR Hist Auto
CHICAGO	1009115838	LEWIS OLLIE B	2238 DIV		EDR Hist Auto
CHICAGO	1009200733	SING WONG	122 W DIV		EDR Hist Cleaner
CHICAGO	1009202945	KAZAKOS TOM	2656 W DIV		EDR Hist Cleaner
CHICAGO	1009211065	LARANGE SAMUEL	118 W DIV		EDR Hist Cleaner
CHICAGO	1009211013	BUBICK ISADORE	2515 DIV		EDR Hist Cleaner
CHICAGO	1009095943	WERNER WALTER B	5659 W DIV		EDR Hist Auto
CHICAGO	1009198418	MOY SAM	5854 W DIV		EDR Hist Cleaner
CHICAGO	1009105003	BONADEO JOSEPH REAR	238 W DIV		EDR Hist Auto
CHICAGO	1009200962	FISHER SOL	1720 W DIV		EDR Hist Cleaner
CHICAGO	1009095970	SCHWAP FRANK S	4400 W DIV		EDR Hist Auto
CHICAGO	1009205805	ELSENSTEIN JACOB	1722 W DIV		EDR Hist Cleaner
CHICAGO	1009119911	DIVISION AUTO SALES	1930 34 DIV		EDR Hist Auto
CHICAGO	1009114310	ZWIEFKA ALBERT	1321 DIV		EDR Hist Auto
CHICAGO	1009097847	NONLT SERVICE STA	1347 W DIV		EDR Hist Auto
CHICAGO	1009205257	SCHUSTER LEO	3223 W DIV		EDR Hist Cleaner
CHICAGO	1009205891	MASS HARRY	5115 W DIV		EDR Hist Cleaner
CHICAGO	1009206287	LAKE SHORE SERVICE CLUB	7 W DIV		EDR Hist Cleaner
CHICAGO	1009198872	LEE WING	2609 W DIV		EDR Hist Cleaner
CHICAGO	1009206345	TRELSTSKY NATHAN	5250 W DIV		EDR Hist Cleaner
CHICAGO	1009096130	PINE DIVISION	5501 W DIV		EDR Hist Auto
CHICAGO	1009213911	ZANGRILLA THOMAS	5621 DIV		EDR Hist Cleaner
CHICAGO	1009201227	REX HAND LAUNDRY	143 W DIV		EDR Hist Cleaner
CHICAGO	1009202016	GOON GEO	5609 W DIV		EDR Hist Cleaner
CHICAGO	1009201167	CRAGIN WET WASH LAUNDRY	4922 W DIV		EDR Hist Cleaner
CHICAGO	1009204576	GRAF ANTON SON	215 W DIV		EDR Hist Cleaner
CHICAGO	1009215138	JOHNSON JAMES A	1662 DIV		EDR Hist Cleaner
CHICAGO	1009211029	BALDER WM	8 E DIV		EDR Hist Cleaner
CHICAGO	1009102764	AUSTIN PARK GARAGE	5310 W DIV		EDR Hist Auto
CHICAGO	1009102699	STOREY JOHN C	5744 W DIV		EDR Hist Auto
CHICAGO	1009213352	ELSENSTEIN ISAAC	1728 DIV		EDR Hist Cleaner
CHICAGO	1009214649	JUNG GEORGE	2125 DIV		EDR Hist Cleaner
CHICAGO	1009212190	BUNT RICHD W	6 E DIV		EDR Hist Cleaner
CHICAGO	1009199489	MOY WM	2125 W DIV		EDR Hist Cleaner
CHICAGO	1009215053	COLUMBUS LAUNDRY	2304 DIV		EDR Hist Cleaner
CHICAGO	1009104366	UNGER MARTIN	2435 W DIV		EDR Hist Auto
CHICAGO	1009212627	ESKOVITZ JAKE	5939 DIV		EDR Hist Cleaner
CHICAGO	1009198290	WONG CHARLEY	1852 W DIV		EDR Hist Cleaner

City	EDR ID	Site Name	Site Address	Zip	Database(s)
CHICAGO	1009097941	SPLANSKY JOS	1710 W DIV		EDR Hist Auto
CHICAGO	1009115033	PUBLIC AUTO REPAIR WORKS	5615 DIV		EDR Hist Auto
CHICAGO	1009200919	WAH FRANK	2010 W DIV		EDR Hist Cleaner
CHICAGO	1009206620	AMBASSADOR CLNR DYER	5856 W DIV		EDR Hist Cleaner
CHICAGO	1009214501	LIEDER JULIUS	2556 DIV		EDR Hist Cleaner
CHICAGO	1009113947	STRAUSS HOGAN	1710 DIV		EDR Hist Auto
CHICAGO	1009205461	LIEDER JULIUS	2556 W DIV		EDR Hist Cleaner
CHICAGO	1009201077	BERGNER'S HAND LAUNDRY	9 W DIV		EDR Hist Cleaner
CHICAGO	1009212786	FRINDMAN SAMUEL	2035 DIV		EDR Hist Cleaner
CHICAGO	1009198385	CAMPBELL HAND LAUNDRY	2517 W DIV		EDR Hist Cleaner
CHICAGO	1009118332	BRUCE RAYMOND G	2823 DIV		EDR Hist Auto
CHICAGO	1009097945	STANDARD OIL CO	5734 W DIV		EDR Hist Auto
CHICAGO	1009093961	HORNE SIMEON	4800 W DIV		EDR Hist Auto
CHICAGO	1009204907	PERFECT CLEANING DYEING SHOP	5417 W DIV		EDR Hist Cleaner
CHICAGO	1009212973	LEE SAM LUNG	1707 DIV		EDR Hist Cleaner
CHICAGO	1009095961	WILSON MITCHELL	3825 W DIV		EDR Hist Auto
CHICAGO	1009200698	SCHUTTER VICTOR C	4829 W DIV		EDR Hist Cleaner
CHICAGO	1009214474	MALINSKY MORRIS	2607 DIV		EDR Hist Cleaner
CHICAGO	1009201809	WAH SAM	469 W DIV		EDR Hist Cleaner
CHICAGO	1009212478	MOY SAM	5121 DIV		EDR Hist Cleaner
CHICAGO	1009101119	ZNOSKO WALTER	1415 W DIV		EDR Hist Auto
CHICAGO	1009202425	PAPAS LOUIS	2751 W DIV		EDR Hist Cleaner
CHICAGO	1009116527	OLSZARSKI JULIAN	1415 DIV		EDR Hist Auto
CHICAGO	1009102599	PUBLIC AUTO REPAIR WORKS	5615 W DIV		EDR Hist Auto
CHICAGO	1009104671	NORBY NORBY	1514 W DIV		EDR Hist Auto
CHICAGO	1009201079	BERNEY SAML	2717 W DIV		EDR Hist Cleaner
CHICAGO	S115763983		3947 WEST DIV. ST		IL SPILLS
CHICAGO	S111892065		3820 W DIVERSEY		IL SPILLS
CHICAGO	S115740569		3820 WEST DIVERSEY		IL SPILLS
CHICAGO	S117521776		6701 W DIVERSEY AVE		IL CHICAGO ENV
CHICAGO	S117521465		6633 W DIVERSEY AVE		IL CHICAGO ENV
CHICAGO	S117521456		6632 W DIVERSEY AVE		IL CHICAGO ENV
CHICAGO	S117521345		662 W DIVERSEY AVE		IL CHICAGO ENV
CHICAGO	S117521297		6612 W DIVERSEY AVE		IL CHICAGO ENV
CHICAGO	S117525197		730 W DIVERSEY AVE		IL CHICAGO ENV
CHICAGO	S117520976		6545 W DIVERSEY AVE		IL CHICAGO ENV
CHICAGO	S117489826		330 W DIVERSEY AVE		IL CHICAGO ENV
CHICAGO	S117463907		1340 W DIVERSEY AVE		IL CHICAGO ENV
CHICAGO	S117463605		1328 W DIVERSEY AVE		IL CHICAGO ENV
CHICAGO	S117463267		1315 W DIVERSEY AVE		IL CHICAGO ENV
CHICAGO	S117460293		1157 W DIVERSEY AVE		IL CHICAGO ENV
CHICAGO	S117459947		1144 W DIVERSEY AVE		IL CHICAGO ENV
CHICAGO	S117886247		1300 W DIVERSEY AVE		IL CHICAGO ENV
CHICAGO	S117890376		6450 W DIVERSEY AVE		IL CHICAGO ENV
CHICAGO	S115726484		4601 W. DIVERSEY		IL SPILLS
CHICAGO	S115734439		2401 W. DIVERSEY		IL SPILLS
CHICAGO	S115732002		6902 WEST DIVERSEY AVE.		IL SPILLS

City	EDR ID	Site Name	Site Address	Zip	Database(s)
CHICAGO	S115514937	OLYMPIC OLDSMOBILE	4919 WEST DIVERSEY		IL RGA LUST
CHICAGO	S115504074	DIVERSEY NEW ENGLAND SERVICE STATION	6902 WEST DIVERSEY AVE.		IL RGA LUST
CHICAGO	S115511952	MAESTRANZI'S SHARP KNIFE SERVICE	5059 WEST DIVERSEY		IL RGA LUST
CHICAGO	S115509209	IMPERIAL REALTY	4601 WEST DIVERSEY		IL RGA LUST
CHICAGO	1009096736	BARR DAVID	DIVERSEY AV NE COR N AVERS		EDR Hist Auto
CHICAGO	S117520285		645 W DIVERSEY AVE		IL CHICAGO ENV
CHICAGO	S117522811		6902 W DIVERSEY AVE		IL CHICAGO ENV
CHICAGO	S117522702		6854 W DIVERSEY AVE		IL CHICAGO ENV
CHICAGO	S117523671		7030 W DIVERSEY AVE		IL CHICAGO ENV
CHICAGO	S117521542		6644 W DIVERSEY AVE		IL CHICAGO ENV
CHICAGO	S117521069		6555 W DIVERSEY AVE		IL CHICAGO ENV
CHICAGO	S117886133		1201 W DIVERSEY AVE		IL CHICAGO ENV
CHICAGO	S115734435		5610 W. DIVERSEY		IL SPILLS
CHICAGO	S115725076		6625 W. DIVERSEY		IL SPILLS
CHICAGO	S117512629		5610 W DIVERSEY		IL CHICAGO ENV
CHICAGO	S117508424		516 W DIVERSEY AVE		IL CHICAGO ENV
CHICAGO	S117507324		506 W DIVERSEY AVE		IL CHICAGO ENV
CHICAGO	S117500363		434 W DIVERSEY AVE		IL CHICAGO ENV
CHICAGO	S115763906		6550 WEST DIVERSEY		IL SPILLS
CHICAGO	S117458508		1101 W DIVERSEY AVE		IL CHICAGO ENV
CHICAGO	S117463652		1330 W DIVERSEY AVE		IL CHICAGO ENV
CHICAGO	S117459546		1132 W DIVERSEY AVE		IL CHICAGO ENV
CHICAGO	S115523378	ZITELLA, SAM	6550 WEST DIVERSEY		IL RGA LUST
CHICAGO	S115523294	Z.Z. MASONRY	5433-5435 WEST DIVERSEY		IL RGA LUST
CHICAGO	S115519926	STEWART-WARNER	1826 DIVERSEY PKWY.		IL RGA LUST
CHICAGO	92080380		DIVERSEY AVE		HMIRS
CHICAGO	S117460353		1160 W DIVERSEY AVE		IL CHICAGO ENV
CHICAGO	S117459688		1136 W DIVERSEY AVE		IL CHICAGO ENV
CHICAGO	S117459448		1130 W DIVERSEY AVE		IL CHICAGO ENV
CHICAGO	S117459070		1117 W DIVERSEY AVE		IL CHICAGO ENV
CHICAGO	S117458855		1111 W DIVERSEY AVE		IL CHICAGO ENV
CHICAGO	S117455803		1000 W DIVERSEY AVE		IL CHICAGO ENV
CHICAGO	S115497914	AMOCO OIL CO. #18502	5955 WEST DIVERSEY		IL RGA LUST
CHICAGO	S115511930	MACY'S	4000 WEST DIVERSEY		IL RGA LUST
CHICAGO	S115510690	KMART CORP.	6435 WEST DIVERSEY AVE.		IL RGA LUST
CHICAGO	S117886089		1159 W DIVERSEY AVE		IL CHICAGO ENV
CHICAGO	S115508469	IBT GROUP LLC	5601 WEST DIVERSEY ST.		IL RGA LUST
CHICAGO	S115756605		5433 W. DIVERSEY		IL SPILLS
CHICAGO	S115776246		6600 W DIVERSEY		IL SPILLS
CHICAGO	S115775571		4000 WEST DIVERSEY		IL SPILLS
CHICAGO	S115720952		1826 DIVERSEY PARKWAY		IL SPILLS
CHICAGO	S115496696	1725 WEST DIVERSEY LLC	1725 WEST DIVERSEY		IL RGA LUST
CHICAGO	S117524505		716 W DIVERSEY AVE		IL CHICAGO ENV
CHICAGO	S117524343		714 W DIVERSEY AVE		IL CHICAGO ENV
CHICAGO	S117524186		712 W DIVERSEY AVE		IL CHICAGO ENV
CHICAGO	S117523408		7002 W DIVERSEY AVE		IL CHICAGO ENV
CHICAGO	S117523377		7000 W DIVERSEY AVE		IL CHICAGO ENV

City	EDR ID	Site Name	Site Address	Zip	Database(s)
CHICAGO	S117521585		665 W DIVERSEY AVE		IL CHICAGO ENV
CHICAGO	S117521204		6600 W DIVERSEY AVE		IL CHICAGO ENV
CHICAGO	S117520925		6540 W DIVERSEY AVE		IL CHICAGO ENV
CHICAGO	S117521658		666 W DIVERSEY AVE		IL CHICAGO ENV
CHICAGO	S117520429		6465 W DIVERSEY AVE		IL CHICAGO ENV
CHICAGO	S115517860	SCHUMAN, SYLVIA	1901 WEST DIVERSEY		IL RGA LUST
CHICAGO	S117499647		427 W DIVERSEY AVE		IL CHICAGO ENV
CHICAGO	S117491003		340 W DIVERSEY AVE		IL CHICAGO ENV
CHICAGO	S117525596		735 W DIVERSEY AVE		IL CHICAGO ENV
CHICAGO	S117526209		747 W DIVERSEY AVE		IL CHICAGO ENV
CHICAGO	S117523929		7074 W DIVERSEY AVE		IL CHICAGO ENV
CHICAGO	S117523696		7033 W DIVERSEY AVE		IL CHICAGO ENV
CHICAGO	S117523103		6944 W DIVERSEY AVE		IL CHICAGO ENV
CHICAGO	S117516223		601 W DIVERSEY AVE		IL CHICAGO ENV
CHICAGO	S117523472		701 W DIVERSEY AVE		IL CHICAGO ENV
CHICAGO	S117521625		6655 W DIVERSEY AVE		IL CHICAGO ENV
CHICAGO	S117520462		648 W DIVERSEY AVE		IL CHICAGO ENV
CHICAGO	S117520358		6455 W DIVERSEY AVE		IL CHICAGO ENV
CHICAGO	S117520319		6451 W DIVERSEY AVE		IL CHICAGO ENV
CHICAGO	S117520151		644 W DIVERSEY AVE		IL CHICAGO ENV
CHICAGO	S117517469		614 W DIVERSEY AVE		IL CHICAGO ENV
CHICAGO	S117522581		6834 W DIVERSEY AVE		IL CHICAGO ENV
CHICAGO	S117521237		6603 W DIVERSEY AVE		IL CHICAGO ENV
CHICAGO	S117521225		6601 W DIVERSEY AVE		IL CHICAGO ENV
CHICAGO	S115522669	WESTSIDE MENTAL HEALTH ASSOC.	5412 WEST DIVERSEY		IL RGA LUST
CHICAGO	S115519925	STEWART-WARNER	1826 DIVERSEY PARKWAY		IL RGA LUST
CHICAGO	S115512270	MARSHAL FIELDS	4000 WEST DIVERSEY		IL RGA LUST
CHICAGO	S115497194	ADVANCE MEDICAL TRANSPORT INC.	4700 WEST DIVERSEY		IL RGA LUST
CHICAGO	S115518479	SHELL OIL PRODUCTS U.S.	5545 WEST DIVERSEY		IL RGA LUST
CHICAGO	S115515589	PERILLO BMW	2211 WEST DIVERSEY PKWY.		IL RGA LUST
CHICAGO	S117457343		1050 W DIVERSEY AVE		IL CHICAGO ENV
CHICAGO	S117456488		1022 W DIVERSEY AVE		IL CHICAGO ENV
CHICAGO	S117499704		430 W DIVERSEY AVE		IL CHICAGO ENV
CHICAGO	S117457542		1055 W DIVERSEY AVE		IL CHICAGO ENV
CHICAGO	S115738000		1826 W. DIVERSEY		IL SPILLS
CHICAGO	S115759688		6347 W, DIVERSEY		IL SPILLS
CHICAGO	S115754989		4626 W. DIVERSEY ST.		IL SPILLS
CHICAGO	S117464206		1355 W DIVERSEY AVE		IL CHICAGO ENV
CHICAGO	S117463795		1335 W DIVERSEY AVE		IL CHICAGO ENV
CHICAGO	S117461655		1224 W DIVERSEY AVE		IL CHICAGO ENV
CHICAGO	S117458646		1105 W DIVERSEY AVE		IL CHICAGO ENV
CHICAGO	S117458416		1100 W DIVERSEY AVE		IL CHICAGO ENV
CHICAGO	S117460063		1149 W DIVERSEY AVE		IL CHICAGO ENV
CHICAGO	S117500220		433 W DIVERSEY AVE		IL CHICAGO ENV
CHICAGO	S117507434		510 W DIVERSEY AVE		IL CHICAGO ENV
CHICAGO	S117510533		537 W DIVERSEY AVE		IL CHICAGO ENV
CHICAGO	S117512381		557 W DIVERSEY AVE		IL CHICAGO ENV

City	EDR ID	Site Name	Site Address	Zip	Database(s)
CHICAGO	S117514984		585 W DIVERSEY AVE		IL CHICAGO ENV
CHICAGO	S117511998		553 W DIVERSEY AVE		IL CHICAGO ENV
CHICAGO	S117506661		501 W DIVERSEY AVE		IL CHICAGO ENV
CHICAGO	S117462026		1238 W DIVERSEY AVE		IL CHICAGO ENV
CHICAGO	S117461686		1225 W DIVERSEY AVE		IL CHICAGO ENV
CHICAGO	S117459137		1120 W DIVERSEY AVE		IL CHICAGO ENV
CHICAGO	S117458789		1110 W DIVERSEY AVE		IL CHICAGO ENV
CHICAGO	S115515092	P&S AUTO INC.	6002 WEST DIVERSEY		IL RGA LUST
CHICAGO	S117460046		1148 W DIVERSEY AVE		IL CHICAGO ENV
CHICAGO	S117888949		428 W DIVERSEY AVE		IL CHICAGO ENV
CHICAGO	S115772039		3559 W. DIVERSEY BLVRD		IL SPILLS
CHICAGO	S115744847		6002 WEST DIVERSEY		IL SPILLS
CHICAGO	S115753720		1725 WEST DIVERSEY		IL SPILLS
CHICAGO	S115751388		5059 W. DIVERSEY		IL SPILLS
CHICAGO	S115506632	GEORGE, SAM	6347 WEST DIVERSEY		IL RGA LUST
CHICAGO	S115504073	DIVERSEY KEDZIE AUTOMOTIVE SERVICE	3201 WEST DIVERSEY		IL RGA LUST
CHICAGO	S115513445	MOBIL OIL CORP.	5601 DIVERSEY		IL RGA LUST
CHICAGO	S115510283	KASUM PATEL, INC.	3522 WEST DIVERSEY PARKWAY		IL RGA LUST
CHICAGO	S117524833		723 W DIVERSEY AVE		IL CHICAGO ENV
CHICAGO	S117525739		740 W DIVERSEY AVE		IL CHICAGO ENV
CHICAGO	S117523258		699 W DIVERSEY AVE		IL CHICAGO ENV
CHICAGO	S117523072		6940 W DIVERSEY AVE		IL CHICAGO ENV
CHICAGO	S117523047		6936 W DIVERSEY AVE		IL CHICAGO ENV
CHICAGO	S117524401		7146 W DIVERSEY AVE		IL CHICAGO ENV
CHICAGO	S117523939		708 W DIVERSEY AVE		IL CHICAGO ENV
CHICAGO	S117523895		7062 W DIVERSEY AVE		IL CHICAGO ENV
CHICAGO	S117523970		710 W DIVERSEY AVE		IL CHICAGO ENV
CHICAGO	S117522825		6908 W DIVERSEY AVE		IL CHICAGO ENV
CHICAGO	S117521305		6614 W DIVERSEY AVE		IL CHICAGO ENV
CHICAGO	2000668929		T DIVERSEY ST		ERNS
CHICAGO	S117520804		6525 W DIVERSEY AVE		IL CHICAGO ENV
CHICAGO	S117513178		565 W DIVERSEY AVE		IL CHICAGO ENV
CHICAGO	S117525021		725 W DIVERSEY AVE		IL CHICAGO ENV
CHICAGO	S117523835		7050 W DIVERSEY AVE		IL CHICAGO ENV
CHICAGO	S117523739		7039 W DIVERSEY AVE		IL CHICAGO ENV
CHICAGO	S117523633		7026 W DIVERSEY AVE		IL CHICAGO ENV
CHICAGO	S117523087		6942 W DIVERSEY AVE		IL CHICAGO ENV
CHICAGO	S117509549		530 W DIVERSEY AVE		IL CHICAGO ENV
CHICAGO	S117521260		6608 W DIVERSEY AVE		IL CHICAGO ENV
CHICAGO	S117459988		1145 W DIVERSEY AVE		IL CHICAGO ENV
CHICAGO	S117463871		1339 W DIVERSEY AVE		IL CHICAGO ENV
CHICAGO	S117462937		1301 W DIVERSEY AVE		IL CHICAGO ENV
CHICAGO	S117458971		1114 W DIVERSEY AVE		IL CHICAGO ENV
CHICAGO	S117889119		444 W DIVERSEY AVE		IL CHICAGO ENV
CHICAGO	S117890425		6605 W DIVERSEY AVE		IL CHICAGO ENV
CHICAGO	S117886216		1253 W DIVERSEY AVE		IL CHICAGO ENV
CHICAGO	S115762342		5545 WEST DIVERSEY		IL SPILLS



City	EDR ID	Site Name	Site Address	Zip	Database(s)
CHICAGO	S115747037		3820 W. DIVERSEY		IL SPILLS
CHICAGO	S115743698		2916 WEST DIVERSEY STREET		IL SPILLS
CHICAGO	S115498139	AMOCO OIL CO. #8634	5610 WEST DIVERSEY		IL RGA LUST
CHICAGO	S115504288	DRWILA, KAZIMLIERA	3820 WEST DIVERSEY		IL RGA LUST
CHICAGO	S115504072	DIVERSEY AVERS SERVICE	3820 WEST DIVERSEY		IL RGA LUST
CHICAGO	S115504071	DIVERSEY AUTO PARTS INC.	5049 WEST DIVERSEY		IL RGA LUST
CHICAGO	S115503337	CSG PROPERTIES LLC	3559 WEST DIVERSEY BOULEVARD		IL RGA LUST
CHICAGO	S117520108		6435 W DIVERSEY AVE		IL CHICAGO ENV
CHICAGO	S117521336		6618 W DIVERSEY AVE		IL CHICAGO ENV
CHICAGO	S117521241		6604 W DIVERSEY AVE		IL CHICAGO ENV
CHICAGO	S117523248		6970 W DIVERSEY AVE		IL CHICAGO ENV
CHICAGO	S117521145		659 W DIVERSEY AVE		IL CHICAGO ENV
CHICAGO	S117521037		6550 W DIVERSEY AVE		IL CHICAGO ENV
CHICAGO	S117520872		6534 W DIVERSEY AVE		IL CHICAGO ENV
CHICAGO	S117520610		6506 W DIVERSEY AVE		IL CHICAGO ENV
CHICAGO	S117519640		6400 W DIVERSEY AVE		IL CHICAGO ENV
CHICAGO	S117519559		639 W DIVERSEY AVE		IL CHICAGO ENV
CHICAGO	S117521446		6631 W DIVERSEY AVE		IL CHICAGO ENV
CHICAGO	S117520395		6459 W DIVERSEY AVE		IL CHICAGO ENV
CHICAGO	S117512198		5545 W DIVERSEY		IL CHICAGO ENV
CHICAGO	S117511744		551 W DIVERSEY AVE		IL CHICAGO ENV
CHICAGO	S117511515		548 W DIVERSEY AVE		IL CHICAGO ENV
CHICAGO	S117508714		521 W DIVERSEY AVE		IL CHICAGO ENV
CHICAGO	S117512614		561 W DIVERSEY AVE		IL CHICAGO ENV
CHICAGO	S117890354		6425 W DIVERSEY AVE		IL CHICAGO ENV
CHICAGO	S117464463		1399 W DIVERSEY AVE		IL CHICAGO ENV
CHICAGO	S117464031		1345 W DIVERSEY AVE		IL CHICAGO ENV
CHICAGO	S117461477		1217 W DIVERSEY AVE		IL CHICAGO ENV
CHICAGO	S117461375		1213 W DIVERSEY AVE		IL CHICAGO ENV
CHICAGO	S117460256		1155 W DIVERSEY AVE		IL CHICAGO ENV
CHICAGO	S117458549		1102 W DIVERSEY AVE		IL CHICAGO ENV
CHICAGO	S117459837		1141 W DIVERSEY AVE		IL CHICAGO ENV
CHICAGO	S117459226		1122 W DIVERSEY AVE		IL CHICAGO ENV
CHICAGO	S117456108		1010 W DIVERSEY AVE		IL CHICAGO ENV
CHICAGO	S115727192		4000 W. DIVERSEY		IL SPILLS
CHICAGO	S115740016		5412 W DIVERSEY		IL SPILLS
CHICAGO	S115737719		1901 WEST DIVERSEY		IL SPILLS
CHICAGO	S115733182		4200 W. DIVERSEY		IL SPILLS
CHICAGO	S115730579		4919 W. DIVERSEY		IL SPILLS
CHICAGO	S118240926		4441 WEST DIVERSEY WAY		IL SPILLS
CHICAGO	S115523204	YACULLO, CHARLES	4720-4740 WEST DIVERSEY		IL RGA LUST
CHICAGO	S115519924	STEWART WARNER CORP.	1826 WEST DIVERSEY		IL RGA LUST
CHICAGO	S115498018	AMOCO OIL CO. #5031	2401 WEST DIVERSEY		IL RGA LUST
CHICAGO	S115517188	ROL IND.	6625 WEST DIVERSEY		IL RGA LUST
CHICAGO	S117516137		6002 S DIVERSEY AVE		IL CHICAGO ENV
CHICAGO	S117516033		600 W DIVERSEY AVE		IL CHICAGO ENV
CHICAGO	S117510062		533 W DIVERSEY AVE		IL CHICAGO ENV

City	EDR ID	Site Name	Site Address	Zip	Database(s)
CHICAGO	S117500538		435 W DIVERSEY AVE		IL CHICAGO ENV
CHICAGO	S117497737		410 W DIVERSEY AVE		IL CHICAGO ENV
CHICAGO	S117477345		2211 W DIVERSEY PKWY		IL CHICAGO ENV
CHICAGO	S117461431		1215 W DIVERSEY AVE		IL CHICAGO ENV
CHICAGO	S117456643		1028 W DIVERSEY AVE		IL CHICAGO ENV
CHICAGO	S117456189		1012 W DIVERSEY AVE		IL CHICAGO ENV
CHICAGO	S117455930		1002 W DIVERSEY AVE		IL CHICAGO ENV
CHICAGO	S117463569		1326 W DIVERSEY AVE		IL CHICAGO ENV
CHICAGO	S117724995		4931 WEST DIVERSEY		IL SPILLS
CHICAGO	S108480122		DIVERSEY PKWY, LINCOLN AVE & N SEMINARY		IL SPILLS
CHICAGO	S115746981		2211 W. DIVERSEY PKWY		IL SPILLS
CHICAGO	S115746451		4720-4740 WEST DIVERSEY		IL SPILLS
CHICAGO	S115730422		1301 W. DIVERSEY		IL SPILLS
CHICAGO	S115740598		4700 W. DIVERSEY		IL SPILLS
CHICAGO	S115502936	CONTINENTAL BAKING CO.	1301 WEST DIVERSEY		IL RGA LUST
CHICAGO	S117523849		7054 W DIVERSEY AVE		IL CHICAGO ENV
CHICAGO	S117521399		6625 W DIVERSEY AVE		IL CHICAGO ENV
CHICAGO	S117521356		6620 W DIVERSEY AVE		IL CHICAGO ENV
CHICAGO	S117521750		6700 W DIVERSEY AVE		IL CHICAGO ENV
CHICAGO	S117521118		6565 W DIVERSEY AVE		IL CHICAGO ENV
CHICAGO	S117519680		6401 W DIVERSEY AVE		IL CHICAGO ENV
CHICAGO	S117520229		6445 W DIVERSEY AVE		IL CHICAGO ENV
CHICAGO	S117732367		4931 WEST DIVERSEY,		IL SPILLS
CHICAGO	S111880720		5049 W DIVERSTY		IL SPILLS
CHICAGO	S111883797		5955 W DIVERSY		IL SPILLS
CHICAGO	S115728164		5002 W. DIVERSY AVE.		IL SPILLS
CHICAGO	S112362632		1826 DIVERSY PARKWAY		IL SPILLS
CHICAGO	S115732678		6435 W. DIVERSY AVE.		IL SPILLS
CHICAGO	2010962009		DIVERSY BRIDGE		ERNS
CHICAGO	S118359885		4441 WEST DIVERSY AVE		IL SPILLS
CHICAGO	S111880565		5601 DIVERSY		IL SPILLS
CHICAGO	S115726543		DIVERSY PARKWAY / HARBOR		IL SPILLS
CHICAGO	S115519598	SPYRAKOS, JIMMIE	4356 WEST DIVERSY		IL RGA LUST
CHICAGO	2014096060		4626 WEST DIVERSY AVE.		ERNS
CHICAGO	S115729063		5601 DIVERSY		IL SPILLS
CHICAGO	S115761621		4356 WEST DIVERSY		IL SPILLS
CHICAGO	S111878045		DIVERSY HARBOR, DIVERSY PKWY		IL SPILLS
CHICAGO	S115732297		5955 W. DIVERSY		IL SPILLS
CHICAGO	S115745023		920 WEST DIVERSY		IL SPILLS
CHICAGO	S115768832		3522 WEST DIVERSY PARKWAY		IL SPILLS
CHICAGO	1009203693	CAVANNA DRAPERY CURTAIN WKS INC	653 DIVEREY PKWY		EDR Hist Cleaner
CHICAGO	S115751532		3353 W. DIVISION		IL SPILLS
CHICAGO	S115722125		875 WEST DIVISION		IL SPILLS
CHICAGO	S115719003		4700 WEST DIVISION		IL SPILLS
CHICAGO	S115731330		2751 WEST DIVISION AVE.		IL SPILLS
CHICAGO	S115508258	HOOKER DIVISION L.L.C.	901 DIVISION ST.		IL RGA LUST
CHICAGO	S115518276	SHELL OIL CO.	2751 WEST DIVISION		IL RGA LUST

City	EDR ID	Site Name	Site Address	Zip	Database(s)
CHICAGO	S115734480		2805 W. DIVISION		IL SPILLS
CHICAGO	S115731398		1400 W. DIVISION & NOBLE		IL SPILLS
CHICAGO	S115776005		3410 W. DIVISION		IL SPILLS
CHICAGO	S115505669	FEDERAL EXPRESS	875 WEST DIVISION		IL RGA LUST
CHICAGO	S115518185	SHELL OIL CO.	1400 WEST DIVISION & NOBLE		IL RGA LUST
CHICAGO	S115517870	SCHWARZ, RUDIGER	4459 WEST DIVISION		IL RGA LUST
CHICAGO	S117464569		1400 W DIVISION		IL CHICAGO ENV
CHICAGO	S115497520	AMBAR CONSTRUCTION CO. INC.	5201 WEST DIVISION		IL RGA LUST
CHICAGO	S115740949		4431 W. DIVISION		IL SPILLS
CHICAGO	S115726697		3401 W. DIVISION		IL SPILLS
CHICAGO	S115723168		3401 WEST DIVISION		IL SPILLS
CHICAGO	S115522777	WHOLESALE OIL CO.	4800 WEST DIVISION		IL RGA LUST
CHICAGO	2010947297		DIVISION AND HALSTED BRIDGE		ERNS
CHICAGO	S115504082	DIVISION BUILDINGS LLC	1071 WEST DIVISION		IL RGA LUST
CHICAGO	S115773949		1071 WEST DIVISION		IL SPILLS
CHICAGO	2001563085		DIVISION STREET		ERNS
CHICAGO	S115748609		5035 WEST DIVISION		IL SPILLS
CHICAGO	S115760036		3855 W. DIVISION		IL SPILLS
CHICAGO	S115746961		4824 WEST DIVISION		IL SPILLS
CHICAGO	S115758460		5035 WEST DIVISION		IL SPILLS
CHICAGO	S115498023	AMOCO OIL CO. #5072	3954 DIVISION		IL RGA LUST
CHICAGO	S115507811	HELENE CURTIS	4700 WEST DIVISION		IL RGA LUST
CHICAGO	S115506846	GLOBAL GAS STATION	5035 WEST DIVISION		IL RGA LUST
CHICAGO	S117484310		2751 W DIVISION		IL CHICAGO ENV
CHICAGO	S115761854		1700 W. DIVISION		IL SPILLS
CHICAGO	S115732842		4857 W. DIVISION		IL SPILLS
CHICAGO	S115740359		901 DIVISION ST.		IL SPILLS
CHICAGO	S115497792	AMOCO OIL CO. #15438	1334 WEST DIVISION		IL RGA LUST
CHICAGO	S115718552		4026 WEST DIVISION		IL SPILLS
CHICAGO	S115731403		1334 W. DIVISION		IL SPILLS
CHICAGO	S115502914	CONSTRUCTION SUPPLY	4851 WEST DIVISION		IL RGA LUST
CHICAGO	S115512993	MIDTOWN FOOD	3855 WEST DIVISION		IL RGA LUST
CHICAGO	S115500492	BURKE DISPLAY MFG.	3401 WEST DIVISION		IL RGA LUST
CHICAGO	S115500491	BURKE COMMUNICATIONS	3401 WEST DIVISION		IL RGA LUST
CHICAGO	S115519703	ST. MARY OF NAZARETH HOSPITAL CTR.	2222 WEST DIVISION		IL RGA LUST
CHICAGO	S115504081	DIVISION AUTO	3353 WEST DIVISION		IL RGA LUST
CHICAGO	S115734536		3954 DIVISION		IL SPILLS
CHICAGO	S115721656		2751 WEST DIVISION		IL SPILLS
CHICAGO	S115758156		834 W. DIVISION		IL SPILLS
CHICAGO	S115497693	AMOCO ACA MANAGEMENT #15552	2805 WEST DIVISION		IL RGA LUST
CHICAGO	S115520774	TOP VALUE MUFFLER & BRAKES	4857 WEST DIVISION		IL RGA LUST
CHICAGO	S115519714	ST. MARY'S OF NAZARETH HOSPITAL CENTER	2233 WEST DIVISION		IL RGA LUST
CHICAGO	S116761460		1241 W DIVISION ST		IL SPILLS
CHICAGO	S115769680		1400 WEST DIVISION STREET		IL SPILLS
CHICAGO	1009183750	FLORENCE DRAPERIES	18129 DIXIE HWY		EDR Hist Cleaner
CHICAGO	S115739837		8133 S. DOBSON		IL SPILLS
CHICAGO	S115731089		8133 S. DOBSON		IL SPILLS

City	EDR ID	Site Name	Site Address	Zip	Database(s)
CHICAGO	S115519070	SOFT SHEEN	8830 EAST DOBSON		IL RGA LUST
CHICAGO	2003135070		133 S DOBSON		HMIRS
CHICAGO	S115521532	UNITED PARCEL SERVICE	8133 SOUTH DOBSON		IL RGA LUST
CHICAGO	S115733704		8830 S. DOBSON		IL SPILLS
CHICAGO	S111885202		9930 S DOBSON		IL SPILLS
CHICAGO	S112351935		8140 S DOBSON GULF RR YARD		IL SPILLS
CHICAGO	2013041061		DOCK SIDE		ERNS
CHICAGO	98446488		J DOCK BURNHAM NEAR SOLDIERS FIE		ERNS
CHICAGO	89117859		DOCK #10 JACKSON PARK INNER HARBOR		ERNS
CHICAGO	8867935		DOCK-E		ERNS
CHICAGO	2013008615	DOCKS	DOCKS		HMIRS
CHICAGO	S115773375		DOCTORS HOSPITAL 5800 SOUTH STONEY ISLAND		IL SPILLS
CHICAGO	S115719533		12000 SOUTH DODIE AVENUE		IL SPILLS
CHICAGO	S115753473		12101 S. DODY AVE.		IL SPILLS
CHICAGO	1009119354	EMERY JOHN C	623 DOLE AV		EDR Hist Auto
CHICAGO	S111903494		DOLLAR RENT A CAR INC (OHARE AP)		IL SPILLS
CHICAGO	S115751962		DOLLAR RENT A CAR/O'HARA		IL SPILLS
CHICAGO	1009204902	PASARETTIE LOUIS	746 DOOMIS		EDR Hist Cleaner
CHICAGO	S117527420		7759 S DORCHESTER AVE		IL CHICAGO ENV
CHICAGO	S117503730		4701 S DORCHESTER		IL CHICAGO ENV
CHICAGO	S117533913		9955 S DORCHESTER AVE		IL CHICAGO ENV
CHICAGO	96507592		8633 DORCHSTER		ERNS
CHICAGO	S112361530		1200 SOUTH DOTIE AVENUE		IL SPILLS
CHICAGO	S115726920		SOUTH DOTY AVENUE		IL SPILLS
CHICAGO	S117463162		13100 S DOTY AVE		IL CHICAGO ENV
CHICAGO	S117464405		13731 S DOTY AVE		IL CHICAGO ENV
CHICAGO	S109700137		W DOTY AVE BETWEEN 126TH & 127TH ST		IL SPILLS
CHICAGO	S117461211		1205 S DOTY AVE		IL CHICAGO ENV
CHICAGO	S111925091		DOTY AVE. WEST BETWEEN 126TH & 127TH ST.		IL SPILLS
CHICAGO	S115501824	CHICAGO, CITY OF	10300 SOUTH DOTY		IL RGA LUST
CHICAGO	S115771109		DOTY AVENUE WEST BETWEEN 126TH AND 127TH STREET - WEST SIDE		IL SPILLS
CHICAGO	S115750871		DOTY ST.		IL SPILLS
CHICAGO	S117464409		13747 S DOTY AVE		IL CHICAGO ENV
CHICAGO	S115763231		12900 S. DOTY		IL SPILLS
CHICAGO	S111878421		S DOTY AVE		IL SPILLS
CHICAGO	S111902403		DOTY ST		IL SPILLS
CHICAGO	S117462885		13000 S DOTY AVE		IL CHICAGO ENV
CHICAGO	S117464398		13721 S DOTY AVE		IL CHICAGO ENV
CHICAGO	S115752051		10300 S. DOTY		IL SPILLS
CHICAGO	S117488258		3144 W DOUGLAS		IL CHICAGO ENV
CHICAGO	S117492074		3500 W DOUGLAS DR		IL CHICAGO ENV
CHICAGO	S117489645		3256 W DOUGLAS		IL CHICAGO ENV
CHICAGO	S117491684		3444 W DOUGLAS		IL CHICAGO ENV
CHICAGO	S117488142		3137 W DOUGLAS		IL CHICAGO ENV
CHICAGO	1009214505	LIPSEY PRODUCTS CO	3843 DOUGLAS BL		EDR Hist Cleaner
CHICAGO	S117489073		3224 W DOUGLAS DR		IL CHICAGO ENV

City	EDR ID	Site Name	Site Address	Zip	Database(s)
CHICAGO	S112355272		4951 NORTH DOVER		IL SPILLS
CHICAGO	S112355274		4951 N. DOVER		IL SPILLS
CHICAGO	1009205239	SAVITT B M CO	720 DOWEY PL		EDR Hist Cleaner
CHICAGO	2011992370		1400 DOWNS DR		ERNS
CHICAGO	S115735371		1920 DOWNS DRIVE		IL SPILLS
CHICAGO	S117528839		8142 S DR MARTN LUTHR KING JR DR		IL CHICAGO ENV
CHICAGO	S117522394		6810 S DR MARTN LUTHR KING JR DR		IL CHICAGO ENV
CHICAGO	S117533375		9514 S DR MARTN LUTHR KING JR DR		IL CHICAGO ENV
CHICAGO	S117533302		9500 S DR MARTIN L KING JR DR		IL CHICAGO ENV
CHICAGO	S117527640		7835 S DR MARTIN L KING JR DR		IL CHICAGO ENV
CHICAGO	S117532666		9263 S DR MARTN LUTHR KING JR DR		IL CHICAGO ENV
CHICAGO	S117529742		8330 S DR MARTIN L KING JR DR		IL CHICAGO ENV
CHICAGO	S117529692		8320 S DR MARTN LUTHR KING JR DR		IL CHICAGO ENV
CHICAGO	S117529374		8245 S DR MARTN LUTHR KING JR DR		IL CHICAGO ENV
CHICAGO	S117529239		8224 S DR MARTN LUTHR KING JR DR		IL CHICAGO ENV
CHICAGO	S117522968		6926 S DR MARTN LUTHR KING JR DR		IL CHICAGO ENV
CHICAGO	S117522717		6858 S DR MARTN LUTHR KING JR DR		IL CHICAGO ENV
CHICAGO	S117517506		6142 S DR MARTN LUTHR KING JR DR		IL CHICAGO ENV
CHICAGO	S117520113		6436 S DR MARTN LUTHR KING JR DR		IL CHICAGO ENV
CHICAGO	S117518766		6301 S DR MARTN LUTHR KING JR DR		IL CHICAGO ENV
CHICAGO	S117519660		6401 S DR MARTN LUTHR KING JR DR		IL CHICAGO ENV
CHICAGO	S117519659		6401 S DR MARTIN L KING JR DR		IL CHICAGO ENV
CHICAGO	S117518429		6244 S DR MARTN LUTHR KING JR DR		IL CHICAGO ENV
CHICAGO	S117512871		5628 S DR MARTIN L KING JR DR		IL CHICAGO ENV
CHICAGO	S117516587		6037 S DR MARTN LUTHR KING JR DR		IL CHICAGO ENV
CHICAGO	S117511789		5514 S DR MARTN LUTHR KING JR DR		IL CHICAGO ENV
CHICAGO	S117510444		5356 S DR MARTN LUTHR KING JR DR		IL CHICAGO ENV
CHICAGO	S117505957		4930 S DR MARTIN L KING JR DR		IL CHICAGO ENV
CHICAGO	S117503650		4700 S DR MARTN LUTHR KING JR DR		IL CHICAGO ENV
CHICAGO	S117503358		4641 S DR MARTN LUTHR KING JR DR		IL CHICAGO ENV
CHICAGO	S117504326		4747 S DR MARTN LUTHR KING JR DR		IL CHICAGO ENV
CHICAGO	S117502551		4549 S DR MARTN LUTHR KING JR DR		IL CHICAGO ENV
CHICAGO	S117495898		3901 S DR MARTN LUTHR KING JR DR		IL CHICAGO ENV
CHICAGO	S117500170		4326 S DR MARTN LUTHR KING JR DR		IL CHICAGO ENV
CHICAGO	S117499537		4254 S DR MARTN LUTHR KING JR DR		IL CHICAGO ENV
CHICAGO	S117499138		4226 S DR MARTN LUTHR KING JR DR		IL CHICAGO ENV
CHICAGO	S117495443		3833 S DR MARTN LUTHR KING JR DR		IL CHICAGO ENV
CHICAGO	S117497903		4108 S DR MARTN LUTHR KING JR DR		IL CHICAGO ENV
CHICAGO	S117495137		3811 S DR MARTN LUTHR KING JR DR		IL CHICAGO ENV
CHICAGO	S117496097		3917 S DR MARTN LUTHR KING JR DR		IL CHICAGO ENV
CHICAGO	S117494375		3722 S DR MARTN LUTHR KING JR DR		IL CHICAGO ENV
CHICAGO	S117494268		3715 S DR MARTN LUTHR KING JR DR		IL CHICAGO ENV
CHICAGO	S117491922		3469 S DR MARTN LUTHR KING JR DR		IL CHICAGO ENV
CHICAGO	S117482007		2551 S DR MARTN LUTHR KING JR DR		IL CHICAGO ENV
CHICAGO	S117481218		2501 S DR MARTN LUTHR KING JR DR		IL CHICAGO ENV
CHICAGO	S117481363		2510 S DR MARTN LUTHR KING JR DR		IL CHICAGO ENV
CHICAGO	S117477840		2233 S DR MARTN LUTHR KING JR DR		IL CHICAGO ENV

City	EDR ID	Site Name	Site Address	Zip	Database(s)
CHICAGO	S117463451		1322 S DR MARTN LUTHR KING JR DR		IL CHICAGO ENV
CHICAGO	S117886066		11442 S DR MARTN LUTHR KING JR DR		IL CHICAGO ENV
CHICAGO	S117891076		9600 S DR MARTN LUTHR KING JR DR		IL CHICAGO ENV
CHICAGO	S117890915		8718 S DR MARTN LUTHR KING JR DR		IL CHICAGO ENV
CHICAGO	S117890656		7432 S DR MARTN LUTHR KING JR DR		IL CHICAGO ENV
CHICAGO	S117890239		6207 S DR MARTN LUTHR KING JR DR		IL CHICAGO ENV
CHICAGO	S117889713		5210 S DR MARTN LUTHR KING JR DR		IL CHICAGO ENV
CHICAGO	S117889341		4716 S DR MARTN LUTHR KING JR DR		IL CHICAGO ENV
CHICAGO	1009075087	STANDARD OIL 25TH DR M L KING DR	2501 S DR MARTIN LUTHER KING JR DR		EDR Hist Auto
CHICAGO	S117524945		7241 S DR MARTN LUTHR KING JR DR		IL CHICAGO ENV
CHICAGO	S117530991		8649 S DR MARTIN L KING JR DR		IL CHICAGO ENV
CHICAGO	S117524716		7212 S DR MARTN LUTHR KING JR DR		IL CHICAGO ENV
CHICAGO	S117524610		7200 S DR MARTIN L KING JR DR		IL CHICAGO ENV
CHICAGO	S117530298		8459 S DR MARTN LUTHR KING JR DR		IL CHICAGO ENV
CHICAGO	S117528177		8000 S DR MARTN LUTHR KING JR DR		IL CHICAGO ENV
CHICAGO	S117524355		7140 S DR MARTIN L KING JR DR		IL CHICAGO ENV
CHICAGO	S117522632		6842 S DR MARTIN L KING JR DR		IL CHICAGO ENV
CHICAGO	S117522410		6812 S DR MARTN LUTHR KING JR DR		IL CHICAGO ENV
CHICAGO	S117527817		7901 S DR MARTIN L KING JR DR		IL CHICAGO ENV
CHICAGO	S117533830		9901 S DR MARTIN L KING JR DR		IL CHICAGO ENV
CHICAGO	S117890761		7959 S DR MARTIN L KING JR DR		IL CHICAGO ENV
CHICAGO	S117889323		4702 S DR MARTN LUTHR KING JR DR		IL CHICAGO ENV
CHICAGO	S117887265		2200 S DR MARTN LUTHR KING JR DR		IL CHICAGO ENV
CHICAGO	S117507257		5053 S DR MARTN LUTHR KING JR DR		IL CHICAGO ENV
CHICAGO	S117507006		5036 S DR MARTIN L KING JR DR		IL CHICAGO ENV
CHICAGO	S117503369		4642 S DR MARTN LUTHR KING JR DR		IL CHICAGO ENV
CHICAGO	S117519409		6350 S DR MARTN LUTHR KING JR DR		IL CHICAGO ENV
CHICAGO	S117503201		4630 S DR MARTN LUTHR KING JR DR		IL CHICAGO ENV
CHICAGO	S117505287		4849 S DR MARTIN L KING JR DR		IL CHICAGO ENV
CHICAGO	S117517959		6208 S DR MARTN LUTHR KING JR DR		IL CHICAGO ENV
CHICAGO	S117519283		6341 S DR MARTIN L KING JR DR		IL CHICAGO ENV
CHICAGO	S117519133		6331 S DR MARTN LUTHR KING JR DR		IL CHICAGO ENV
CHICAGO	S117513101		5644 S DR MARTN LUTHR KING JR DR		IL CHICAGO ENV
CHICAGO	S117504467		4757 S DR MARTIN L KING JR DR		IL CHICAGO ENV
CHICAGO	S117515755		5950 S DR MARTN LUTHR KING JR DR		IL CHICAGO ENV
CHICAGO	S117513040		5640 S DR MARTN LUTHR KING JR DR		IL CHICAGO ENV
CHICAGO	S117497881		4106 S DR MARTN LUTHR KING JR DR		IL CHICAGO ENV
CHICAGO	S117494969		3800 S DR MARTN LUTHR KING JR DR		IL CHICAGO ENV
CHICAGO	S117499735		4300 S DR MARTN LUTHR KING JR DR		IL CHICAGO ENV
CHICAGO	S117499800		4301 S DR MARTN LUTHR KING JR DR		IL CHICAGO ENV
CHICAGO	S117480256		2421 S DR MARTN LUTHR KING JR DR		IL CHICAGO ENV
CHICAGO	S117479224		2330 S DR MARTN LUTHR KING JR DR		IL CHICAGO ENV
CHICAGO	S117482461		2616 S DR MARTN LUTHR KING JR DR		IL CHICAGO ENV
CHICAGO	S117457851		10659 S DR MARTIN L KING JR DR		IL CHICAGO ENV
CHICAGO	S117463019		1305 S DR MARTN LUTHR KING JR DR		IL CHICAGO ENV
CHICAGO	S117462886		13000 S DR MARTN LUTHR KING JR DR		IL CHICAGO ENV
CHICAGO	S117463011		13046 S DR MARTN LUTHR KING JR DR		IL CHICAGO ENV

City	EDR ID	Site Name	Site Address	Zip	Database(s)
CHICAGO	S117463748		13330 S DR MARTN LUTHR KING JR DR		IL CHICAGO ENV
CHICAGO	S116405004		8000 S DR MARTIN LUTHER KING JR DRIVE		IL SPILLS
CHICAGO	1009075175	BOLLING SHELL	7900 S DR MARTIN LUTHER KING JR DR		EDR Hist Auto
CHICAGO	1009075324	EDDIE S STANDARD SERV	7450 S DR MARTIN LUTHER KING JR DR		EDR Hist Auto
CHICAGO	1009073764	JIM S FRIENDLY MOBILE STA	8301 S DR MARTIN LUTHER KING JR DR		EDR Hist Auto
CHICAGO	S117463477		13220 S DR MARTN LUTHR KING JR DR		IL CHICAGO ENV
CHICAGO	S117463753		13336 S DR MARTN LUTHR KING JR DR		IL CHICAGO ENV
CHICAGO	S117462965		1302 S DR MARTN LUTHR KING JR DR		IL CHICAGO ENV
CHICAGO	S117459494		1131 S DR MARTN LUTHR KING JR DR		IL CHICAGO ENV
CHICAGO	S117457356		10500 S DR MARTN LUTHR KING JR DR		IL CHICAGO ENV
CHICAGO	S117890514		6929 S DR MARTIN L KING JR DR		IL CHICAGO ENV
CHICAGO	S117890312		6335 S DR MARTN LUTHR KING JR DR		IL CHICAGO ENV
CHICAGO	S117889432		4835 S DR MARTN LUTHR KING JR DR		IL CHICAGO ENV
CHICAGO	S117520190		6442 S DR MARTN LUTHR KING JR DR		IL CHICAGO ENV
CHICAGO	S117519728		6407 S DR MARTN LUTHR KING JR DR		IL CHICAGO ENV
CHICAGO	S117519484		6358 S DR MARTN LUTHR KING JR DR		IL CHICAGO ENV
CHICAGO	S117519455		6355 S DR MARTN LUTHR KING JR DR		IL CHICAGO ENV
CHICAGO	S117519213		6337 S DR MARTIN L KING JR DR		IL CHICAGO ENV
CHICAGO	S117529552		8300 S DR MARTIN L KING JR DR		IL CHICAGO ENV
CHICAGO	S117529454		8258 S DR MARTIN L KING JR DR		IL CHICAGO ENV
CHICAGO	S117523351		7000 S DR MARTN LUTHR KING JR DR		IL CHICAGO ENV
CHICAGO	S117517712		6160 S DR MARTN LUTHR KING JR DR		IL CHICAGO ENV
CHICAGO	S117517619		6152 S DR MARTN LUTHR KING JR DR		IL CHICAGO ENV
CHICAGO	S117529076		8200 S DR MARTN LUTHR KING JR DR		IL CHICAGO ENV
CHICAGO	S117523136		6949 S DR MARTN LUTHR KING JR DR		IL CHICAGO ENV
CHICAGO	S117528709		8121 S DR MARTN LUTHR KING JR DR		IL CHICAGO ENV
CHICAGO	S117521185		6600 S DR MARTN LUTHR KING JR DR		IL CHICAGO ENV
CHICAGO	S117521055		6553 S DR MARTIN L KING JR DR		IL CHICAGO ENV
CHICAGO	S117532611		9240 S DR MARTN LUTHR KING JR DR		IL CHICAGO ENV
CHICAGO	S117528358		8026 S DR MARTIN L KING JR DR		IL CHICAGO ENV
CHICAGO	S117526285		7500 S DR MARTN LUTHR KING JR DR		IL CHICAGO ENV
CHICAGO	S117527898		7918 S DR MARTN LUTHR KING JR DR		IL CHICAGO ENV
CHICAGO	S117531118		8701 S DR MARTN LUTHR KING JR DR		IL CHICAGO ENV
CHICAGO	S117531080		8700 S DR MARTIN L KING JR DR		IL CHICAGO ENV
CHICAGO	S117525067		7255 S DR MARTN LUTHR KING JR DR		IL CHICAGO ENV
CHICAGO	S117516570		6036 S DR MARTN LUTHR KING JR DR		IL CHICAGO ENV
CHICAGO	S117516419		6024 S DR MARTN LUTHR KING JR DR		IL CHICAGO ENV
CHICAGO	S117515288		5914 S DR MARTN LUTHR KING JR DR		IL CHICAGO ENV
CHICAGO	S117515257		5910 S DR MARTN LUTHR KING JR DR		IL CHICAGO ENV
CHICAGO	S117515127		5900 S DR MARTN LUTHR KING JR DR		IL CHICAGO ENV
CHICAGO	S117509304		5248 S DR MARTN LUTHR KING JR DR		IL CHICAGO ENV
CHICAGO	S117511638		5500 S DR MARTN LUTHR KING JR DR		IL CHICAGO ENV
CHICAGO	S117506322		4964 S DR MARTIN L KING JR DR		IL CHICAGO ENV
CHICAGO	S117508074		5136 S DR MARTN LUTHR KING JR DR		IL CHICAGO ENV
CHICAGO	S117506198		4949 S DR MARTN LUTHR KING JR DR		IL CHICAGO ENV
CHICAGO	S117505749		4915 S DR MARTN LUTHR KING JR DR		IL CHICAGO ENV
CHICAGO	S117500239		4331 S DR MARTN LUTHR KING JR DR		IL CHICAGO ENV

City	EDR ID	Site Name	Site Address	Zip	Database(s)
CHICAGO	S117503339		4640 S DR MARTN LUTHR KING JR DR		IL CHICAGO ENV
CHICAGO	S117503446		4649 S DR MARTN LUTHR KING JR DR		IL CHICAGO ENV
CHICAGO	S117456693		10300 S DR MARTN LUTHR KING JR DR		IL CHICAGO ENV
CHICAGO	S117499336		4241 S DR MARTN LUTHR KING JR DR		IL CHICAGO ENV
CHICAGO	S117499263		4237 S DR MARTN LUTHR KING JR DR		IL CHICAGO ENV
CHICAGO	S117493939		3657 S DR MARTN LUTHR KING JR DR		IL CHICAGO ENV
CHICAGO	S117494177		3708 S DR MARTN LUTHR KING JR DR		IL CHICAGO ENV
CHICAGO	S117494643		3740 S DR MARTN LUTHR KING JR DR		IL CHICAGO ENV
CHICAGO	S117495819		39 S DR MARTN LUTHR KING JR DR		IL CHICAGO ENV
CHICAGO	S117487513		3100 S DR MARTN LUTHR KING JR DR		IL CHICAGO ENV
CHICAGO	S117487576		3101 S DR MARTN LUTHR KING JR DR		IL CHICAGO ENV
CHICAGO	S117491774		3450 S DR MARTN LUTHR KING JR DR		IL CHICAGO ENV
CHICAGO	S117478655		2301 S DR MARTN LUTHR KING JR DR		IL CHICAGO ENV
CHICAGO	S117482196		2600 S DR MARTN LUTHR KING JR DR		IL CHICAGO ENV
CHICAGO	S117482385		2611 S DR MARTN LUTHR KING JR DR		IL CHICAGO ENV
CHICAGO	S117477339		2211 S DR MARTN LUTHR KING JR DR		IL CHICAGO ENV
CHICAGO	S117481912		2545 S DR MARTN LUTHR KING JR DR		IL CHICAGO ENV
CHICAGO	S117477646		2223 S DR MARTN LUTHR KING JR DR		IL CHICAGO ENV
CHICAGO	1009185957	TAILORITE COMPLETE CLOTHING CARE	6501 S DR MARTIN LUTHER KING JR DR		EDR Hist Cleaner
CHICAGO	1009187648	GINSBURG MARVIN	8302 S DR MARTIN LUTHER KING JR DR		EDR Hist Cleaner
CHICAGO	1009187583	FREEMAN AND SONS CLNRS	6249 S DR MARTIN LUTHER KING JR DR		EDR Hist Cleaner
CHICAGO	1009075994	IVY S ARCO SERVICE STA	7100 S DR MARTIN LUTHER KING JR DR		EDR Hist Auto
CHICAGO	1009072284	STANDARD OIL SONNY S STANDARD	3339 S DR MARTIN LUTHER KING JR DR		EDR Hist Auto
CHICAGO	S117527940		7928 S DR MARTN LUTHR KING JR DR		IL CHICAGO ENV
CHICAGO	S117528200		8001 S DR MARTN LUTHR KING JR DR		IL CHICAGO ENV
CHICAGO	S117527818		7901 S DR MARTN LUTHR KING JR DR		IL CHICAGO ENV
CHICAGO	S117533831		9901 S DR MARTN LUTHR KING JR DR		IL CHICAGO ENV
CHICAGO	S117527707		7850 S DR MARTIN L KING JR DR		IL CHICAGO ENV
CHICAGO	S117532338		9168 S DR MARTN LUTHR KING JR DR		IL CHICAGO ENV
CHICAGO	S117531117		8701 S DR MARTIN L KING JR DR		IL CHICAGO ENV
CHICAGO	S117532314		9158 S DR MARTN LUTHR KING JR DR		IL CHICAGO ENV
CHICAGO	S117517142		6115 S DR MARTN LUTHR KING JR DR		IL CHICAGO ENV
CHICAGO	S117524883		7235 S DR MARTN LUTHR KING JR DR		IL CHICAGO ENV
CHICAGO	S117523993		7100 S DR MARTN LUTHR KING JR DR		IL CHICAGO ENV
CHICAGO	S117523992		7100 S DR MARTIN L KING JR DR		IL CHICAGO ENV
CHICAGO	S117516431		6025 S DR MARTN LUTHR KING JR DR		IL CHICAGO ENV
CHICAGO	S117520209		6444 S DR MARTN LUTHR KING JR DR		IL CHICAGO ENV
CHICAGO	S117520050		6430 S DR MARTN LUTHR KING JR DR		IL CHICAGO ENV
CHICAGO	S117515700		5946 S DR MARTN LUTHR KING JR DR		IL CHICAGO ENV
CHICAGO	S117518082		6218 S DR MARTIN L KING JR DR		IL CHICAGO ENV
CHICAGO	S117522520		6826 S DR MARTN LUTHR KING JR DR		IL CHICAGO ENV
CHICAGO	S117516072		6000 S DR MARTN LUTHR KING JR DR		IL CHICAGO ENV
CHICAGO	S117521395		6625 S DR MARTN LUTHR KING JR DR		IL CHICAGO ENV
CHICAGO	S117520887		6536 S DR MARTN LUTHR KING JR DR		IL CHICAGO ENV
CHICAGO	S117512459		5600 S DR MARTN LUTHR KING JR DR		IL CHICAGO ENV
CHICAGO	S117509848		5316 S DR MARTN LUTHR KING JR DR		IL CHICAGO ENV
CHICAGO	S117506869		5026 S DR MARTN LUTHR KING JR DR		IL CHICAGO ENV



City	EDR ID	Site Name	Site Address	Zip	Database(s)
CHICAGO	S117505826		4920 S DR MARTN LUTHR KING JR DR		IL CHICAGO ENV
CHICAGO	S117503731		4701 S DR MARTN LUTHR KING JR DR		IL CHICAGO ENV
CHICAGO	S117503508		4653 S DR MARTN LUTHR KING JR DR		IL CHICAGO ENV
CHICAGO	S117503262		4635 S DR MARTIN L KING JR DR		IL CHICAGO ENV
CHICAGO	S117507178		5049 S DR MARTIN LUTHER KING JR DR		IL CHICAGO ENV
CHICAGO	S117507796		5120 S DR MARTN LUTHR KING JR DR		IL CHICAGO ENV
CHICAGO	S117507025		5038 S DR MARTN LUTHR KING JR DR		IL CHICAGO ENV
CHICAGO	S117506983		5035 S DR MARTN LUTHR KING JR DR		IL CHICAGO ENV
CHICAGO	S117501744		4458 S DR MARTN LUTHR KING JR DR		IL CHICAGO ENV
CHICAGO	S117502651		4555 S DR MARTN LUTHR KING JR DR		IL CHICAGO ENV
CHICAGO	S117498742		4200 S DR MARTN LUTHR KING JR DR		IL CHICAGO ENV
CHICAGO	S117501933		4501 S DR MARTN LUTHR KING JR DR		IL CHICAGO ENV
CHICAGO	S117496525		3949 S DR MARTN LUTHR KING JR DR		IL CHICAGO ENV
CHICAGO	S117495590		3843 S DR MARTN LUTHR KING JR DR		IL CHICAGO ENV
CHICAGO	S117495017		3801 S DR MARTN LUTHR KING JR DR		IL CHICAGO ENV
CHICAGO	S117494684		3743 S DR MARTN LUTHR KING JR DR		IL CHICAGO ENV
CHICAGO	S117494386		3723 S DR MARTN LUTHR KING JR DR		IL CHICAGO ENV
CHICAGO	S117491369		3423 S DR MARTN LUTHR KING JR DR		IL CHICAGO ENV
CHICAGO	S117891089		9801 S DR MARTN LUTHR KING JR DR		IL CHICAGO ENV
CHICAGO	S117891057		9501 S DR MARTIN LUTHER KING JR DR		IL CHICAGO ENV
CHICAGO	S117890914		8717 S DR MARTN LUTHR KING JR DR		IL CHICAGO ENV
CHICAGO	S117888277		3401 S DR MARTIN LUTHER KING JR DR		IL CHICAGO ENV
CHICAGO	S117479912		2401 S DR MARTN LUTHR KING JR DR		IL CHICAGO ENV
CHICAGO	S117481263		2502 S DR MARTN LUTHR KING JR DR		IL CHICAGO ENV
CHICAGO	S117481615		2525 S DR MARTN LUTHR KING JR DR		IL CHICAGO ENV
CHICAGO	S117483816		2722 S DR MARTN LUTHR KING JR DR		IL CHICAGO ENV
CHICAGO	S117482498		2618 S DR MARTN LUTHR KING JR DR		IL CHICAGO ENV
CHICAGO	S117477883		2235 S DR MARTN LUTHR KING JR DR		IL CHICAGO ENV
CHICAGO	S117463381		1320 S DR MARTN LUTHR KING JR DR		IL CHICAGO ENV
CHICAGO	S117456445		10205 S DR MARTN LUTHR KING JR DR		IL CHICAGO ENV
CHICAGO	1009186212	DAVID WEBER DRY CLNRS	6256 S DR MARTIN LUTHER KING JR DR		EDR Hist Cleaner
CHICAGO	S117494369		3721 S DR MARTN LUTHR KING JR DR		IL CHICAGO ENV
CHICAGO	S117516351		6019 S DR MARTN LUTHR KING JR DR		IL CHICAGO ENV
CHICAGO	S117513409		5700 S DR MARTN LUTHR KING JR DR		IL CHICAGO ENV
CHICAGO	S117497969		4112 S DR MARTN LUTHR KING JR DR		IL CHICAGO ENV
CHICAGO	S117508843		5218 S DR MARTN LUTHR KING JR DR		IL CHICAGO ENV
CHICAGO	S117501870		4500 S DR MARTN LUTHR KING JR DR		IL CHICAGO ENV
CHICAGO	S117498972		4214 S DR MARTN LUTHR KING JR DR		IL CHICAGO ENV
CHICAGO	S117504691		4806 S DR MARTN LUTHR KING JR DR		IL CHICAGO ENV
CHICAGO	S117508091		5138 S DR MARTN LUTHR KING JR DR		IL CHICAGO ENV
CHICAGO	S117499578		4257 S DR MARTN LUTHR KING JR DR		IL CHICAGO ENV
CHICAGO	S117495407		3830 S DR MARTN LUTHR KING JR DR		IL CHICAGO ENV
CHICAGO	S117496499		3947 S DR MARTN LUTHR KING JR DR		IL CHICAGO ENV
CHICAGO	S117499436		4248 S DR MARTN LUTHR KING JR DR		IL CHICAGO ENV
CHICAGO	S117497767		4100 S DR MARTN LUTHR KING JR DR		IL CHICAGO ENV
CHICAGO	S117506735		5015 S DR MARTN LUTHR KING JR DR		IL CHICAGO ENV
CHICAGO	S117516529		6033 S DR MARTN LUTHR KING JR DR		IL CHICAGO ENV

City	EDR ID	Site Name	Site Address	Zip	Database(s)
CHICAGO	S117516413		6023 S DR MARTIN L KING JR DR		IL CHICAGO ENV
CHICAGO	S117506526		5001 S DR MARTN LUTHR KING JR DR		IL CHICAGO ENV
CHICAGO	S117478586		2300 S DR MARTN LUTHR KING JR DR		IL CHICAGO ENV
CHICAGO	S117481140		2500 S DR MARTN LUTHR KING JR DR		IL CHICAGO ENV
CHICAGO	S117479842		2400 S DR MARTN LUTHR KING JR DR		IL CHICAGO ENV
CHICAGO	S117482047		2555 S DR MARTN LUTHR KING JR DR		IL CHICAGO ENV
CHICAGO	S117485520		2901 S DR MARTN LUTHR KING JR DR		IL CHICAGO ENV
CHICAGO	S117486447		3000 S DR MARTN LUTHR KING JR DR		IL CHICAGO ENV
CHICAGO	S117463013		13048 S DR MARTN LUTHR KING JR DR		IL CHICAGO ENV
CHICAGO	S117462997		13036 S DR MARTN LUTHR KING JR DR		IL CHICAGO ENV
CHICAGO	S117462983		13026 S DR MARTN LUTHR KING JR DR		IL CHICAGO ENV
CHICAGO	S117457997		1075 S DR MARTN LUTHR KING JR DR		IL CHICAGO ENV
CHICAGO	S117888257		3353 S DR MARTN LUTHR KING JR DR		IL CHICAGO ENV
CHICAGO	S117529617		8307 S DR MARTIN L KING JR DR		IL CHICAGO ENV
CHICAGO	S117533332		9501 S DR MARTN LUTHR KING JR DR		IL CHICAGO ENV
CHICAGO	S117533033		9400 S DR MARTN LUTHR KING JR DR		IL CHICAGO ENV
CHICAGO	S117528042		7953 S DR MARTN LUTHR KING JR DR		IL CHICAGO ENV
CHICAGO	S117527882		7915 S DR MARTN LUTHR KING JR DR		IL CHICAGO ENV
CHICAGO	S117527778		7900 S DR MARTN LUTHR KING JR DR		IL CHICAGO ENV
CHICAGO	S117529459		8259 S DR MARTN LUTHR KING JR DR		IL CHICAGO ENV
CHICAGO	S117529174		8214 S DR MARTN LUTHR KING JR DR		IL CHICAGO ENV
CHICAGO	S117529455		8258 S DR MARTN LUTHR KING JR DR		IL CHICAGO ENV
CHICAGO	S117529075		8200 S DR MARTIN L KING JR DR		IL CHICAGO ENV
CHICAGO	S117526284		7500 S DR MARTIN L KING JR DR		IL CHICAGO ENV
CHICAGO	S117526147		7450 S DR MARTIN L KING JR DR		IL CHICAGO ENV
CHICAGO	S117523039		6936 S DR MARTN LUTHR KING JR DR		IL CHICAGO ENV
CHICAGO	S117524356		7140 S DR MARTN LUTHR KING JR DR		IL CHICAGO ENV
CHICAGO	S117517544		6146 S DR MARTN LUTHR KING JR DR		IL CHICAGO ENV
CHICAGO	S117516675		6045 S DR MARTN LUTHR KING JR DR		IL CHICAGO ENV
CHICAGO	S117519462		6356 S DR MARTN LUTHR KING JR DR		IL CHICAGO ENV
CHICAGO	S117519225		6338 S DR MARTN LUTHR KING JR DR		IL CHICAGO ENV
CHICAGO	S117519188		6335 S DR MARTIN L KING JR DR		IL CHICAGO ENV
CHICAGO	S117519117		6330 S DR MARTIN L KING JR DR		IL CHICAGO ENV
CHICAGO	S117518202		6227 S DR MARTN LUTHR KING JR DR		IL CHICAGO ENV
CHICAGO	S117520615		6507 S DR MARTN LUTHR KING JR DR		IL CHICAGO ENV
CHICAGO	1009185604	QUEEN DRIVE IN CLNRS	8214 S DR MARTIN LUTHER KING JR		EDR Hist Cleaner
CHICAGO	S117533810		9858 S DR MARTN LUTHR KING JR DR		IL CHICAGO ENV
CHICAGO	S117533762		9820 S DR MARTN LUTHR KING JR DR		IL CHICAGO ENV
CHICAGO	S117533150		9439 S DR MARTN LUTHR KING JR DR		IL CHICAGO ENV
CHICAGO	S117532095		9100 S DR MARTIN L KING JR DR		IL CHICAGO ENV
CHICAGO	S117520298		6450 S DR MARTN LUTHR KING JR DR		IL CHICAGO ENV
CHICAGO	S117507215		5050 S DR MARTN LUTHR KING JR DR		IL CHICAGO ENV
CHICAGO	S117507119		5045 S DR MARTN LUTHR KING JR DR		IL CHICAGO ENV
CHICAGO	S117519865		6417 S DR MARTN LUTHR KING JR DR		IL CHICAGO ENV
CHICAGO	S117519820		6414 S DR MARTN LUTHR KING JR DR		IL CHICAGO ENV
CHICAGO	S117519810		6413 S DR MARTN LUTHR KING JR DR		IL CHICAGO ENV
CHICAGO	S117506722		5014 S DR MARTN LUTHR KING JR DR		IL CHICAGO ENV

City	EDR ID	Site Name	Site Address	Zip	Database(s)
CHICAGO	S117506483		5000 S DR MARTN LUTHR KING JR DR		IL CHICAGO ENV
CHICAGO	S117518965		6320 S DR MARTIN L KING JR DR		IL CHICAGO ENV
CHICAGO	S117500643		4357 S DR MARTN LUTHR KING JR DR		IL CHICAGO ENV
CHICAGO	S117518136		6221 S DR MARTIN L KING JR DR		IL CHICAGO ENV
CHICAGO	S117516623		6040 S DR MARTN LUTHR KING JR DR		IL CHICAGO ENV
CHICAGO	S117516475		6029 S DR MARTN LUTHR KING JR DR		IL CHICAGO ENV
CHICAGO	S117526765		7604 S DR MARTN LUTHR KING JR DR		IL CHICAGO ENV
CHICAGO	S117514119		5750 S DR MARTN LUTHR KING JR DR		IL CHICAGO ENV
CHICAGO	S117513280		5658 S DR MARTN LUTHR KING JR DR		IL CHICAGO ENV
CHICAGO	S117501074		4415 S DR MARTN LUTHR KING JR DR		IL CHICAGO ENV
CHICAGO	S117522845		6912 S DR MARTN LUTHR KING JR DR		IL CHICAGO ENV
CHICAGO	S117522284		6800 S DR MARTN LUTHR KING JR DR		IL CHICAGO ENV
CHICAGO	S117529589		8301 S DR MARTIN L KING JR DR		IL CHICAGO ENV
CHICAGO	S117529553		8300 S DR MARTN LUTHR KING JR DR		IL CHICAGO ENV
CHICAGO	S117499413		4246 S DR MARTN LUTHR KING JR DR		IL CHICAGO ENV
CHICAGO	S117497088		4018 S DR MARTN LUTHR KING JR DR		IL CHICAGO ENV
CHICAGO	S117496908		4006 S DR MARTN LUTHR KING JR DR		IL CHICAGO ENV
CHICAGO	S117495309		3823 S DR MARTN LUTHR KING JR DR		IL CHICAGO ENV
CHICAGO	S117482588		2622 S DR MARTN LUTHR KING JR DR		IL CHICAGO ENV
CHICAGO	S117482427		2614 S DR MARTN LUTHR KING JR DR		IL CHICAGO ENV
CHICAGO	S117492930		3551 S DR MARTN LUTHR KING JR DR		IL CHICAGO ENV
CHICAGO	S117485244		2851 S DR MARTN LUTHR KING JR DR		IL CHICAGO ENV
CHICAGO	S117485143		2845 S DR MARTN LUTHR KING JR DR		IL CHICAGO ENV
CHICAGO	S117479952		2402 S DR MARTN LUTHR KING JR DR		IL CHICAGO ENV
CHICAGO	S117478443		2268 S DR MARTN LUTHR KING JR DR		IL CHICAGO ENV
CHICAGO	S117463423		1321 S DR MARTN LUTHR KING JR DR		IL CHICAGO ENV
CHICAGO	S117463143		1310 S DR MARTN LUTHR KING JR DR		IL CHICAGO ENV
CHICAGO	S117463001		1304 S DR MARTN LUTHR KING JR DR		IL CHICAGO ENV
CHICAGO	S117888742		4014 S DR MARTN LUTHR KING JR DR		IL CHICAGO ENV
CHICAGO	1009074583	SHELL OIL PRODUCTS 95TH & DRIVE SHELL	9500 S DR MARTIN LUTHER KING DR		EDR Hist Auto
CHICAGO	1009185590	WOODLAWN COIN OP LAUNDRY & CLNRS	6331 S DR MARTIN LUTHER KING JR DR		EDR Hist Cleaner
CHICAGO	S117531081		8700 S DR MARTN LUTHR KING JR DR		IL CHICAGO ENV
CHICAGO	S117533331		9501 S DR MARTIN L KING JR DR		IL CHICAGO ENV
CHICAGO	S117529801		8343 S DR MARTN LUTHR KING JR DR		IL CHICAGO ENV
CHICAGO	S117529743		8330 S DR MARTN LUTHR KING JR DR		IL CHICAGO ENV
CHICAGO	S117527777		7900 S DR MARTIN L KING JR DR		IL CHICAGO ENV
CHICAGO	S117529590		8301 S DR MARTN LUTHR KING JR DR		IL CHICAGO ENV
CHICAGO	S117528176		8000 S DR MARTIN L KING JR DR		IL CHICAGO ENV
CHICAGO	S117527502		7804 S DR MARTN LUTHR KING JR DR		IL CHICAGO ENV
CHICAGO	S117528478		8050 S DR MARTIN L KING JR DR		IL CHICAGO ENV
CHICAGO	S117516164		6006 S DR MARTN LUTHR KING JR DR		IL CHICAGO ENV
CHICAGO	S117519853		6416 S DR MARTN LUTHR KING JR DR		IL CHICAGO ENV
CHICAGO	S117523552		7019 S DR MARTN LUTHR KING JR DR		IL CHICAGO ENV
CHICAGO	S117521184		6600 S DR MARTIN L KING JR DR		IL CHICAGO ENV
CHICAGO	S117520674		6514 S DR MARTN LUTHR KING JR DR		IL CHICAGO ENV
CHICAGO	S117521562		6647 S DR MARTN LUTHR KING JR DR		IL CHICAGO ENV
CHICAGO	S117519519		6364 S DR MARTN LUTHR KING JR DR		IL CHICAGO ENV

City	EDR ID	Site Name	Site Address	Zip	Database(s)
CHICAGO	S117516340		6018 S DR MARTN LUTHR KING JR DR		IL CHICAGO ENV
CHICAGO	S117521369		6622 S DR MARTN LUTHR KING JR DR		IL CHICAGO ENV
CHICAGO	S117520564		6501 S DR MARTN LUTHR KING JR DR		IL CHICAGO ENV
CHICAGO	S117512018		5531 S DR MARTN LUTHR KING JR DR		IL CHICAGO ENV
CHICAGO	S117507179		5049 S DR MARTN LUTHR KING JR DR		IL CHICAGO ENV
CHICAGO	S117506804		5020 S DR MARTN LUTHR KING JR DR		IL CHICAGO ENV
CHICAGO	S117505626		4905 S DR MARTN LUTHR KING JR DR		IL CHICAGO ENV
CHICAGO	S117505584		4901 S DR MARTN LUTHR KING JR DR		IL CHICAGO ENV
CHICAGO	S117503357		4641 S DR MARTIN L KING JR DR		IL CHICAGO ENV
CHICAGO	S117504815		4817 S DR MARTN LUTHR KING JR DR		IL CHICAGO ENV
CHICAGO	S117502792		4600 S DR MARTN LUTHR KING JR DR		IL CHICAGO ENV
CHICAGO	S117499979		4314 S DR MARTN LUTHR KING JR DR		IL CHICAGO ENV
CHICAGO	S117502424		4539 S DR MARTN LUTHR KING JR DR		IL CHICAGO ENV
CHICAGO	S117494517		3733 S DR MARTN LUTHR KING JR DR		IL CHICAGO ENV
CHICAGO	S117494163		3707 S DR MARTN LUTHR KING JR DR		IL CHICAGO ENV
CHICAGO	S117494821		3753 S DR MARTN LUTHR KING JR DR		IL CHICAGO ENV
CHICAGO	S117497180		4024 S DR MARTN LUTHR KING JR DR		IL CHICAGO ENV
CHICAGO	S117493548		3629 S DR MARTN LUTHR KING JR DR		IL CHICAGO ENV
CHICAGO	S117493243		3605 S DR MARTN LUTHR KING JR DR		IL CHICAGO ENV
CHICAGO	S117490447		3330 S DR MARTN LUTHR KING JR DR		IL CHICAGO ENV
CHICAGO	S117492043		3500 S DR MARTN LUTHR KING JR DR		IL CHICAGO ENV
CHICAGO	S117490884		3357 S DR MARTN LUTHR KING JR DR		IL CHICAGO ENV
CHICAGO	S117491140		3405 S DR MARTN LUTHR KING JR DR		IL CHICAGO ENV
CHICAGO	S117493323		3612 S DR MARTN LUTHR KING JR DR		IL CHICAGO ENV
CHICAGO	S117493145		3600 S DR MARTN LUTHR KING JR DR		IL CHICAGO ENV
CHICAGO	S117490724		3347 S DR MARTN LUTHR KING JR DR		IL CHICAGO ENV
CHICAGO	S117486169		2951 S DR MARTN LUTHR KING JR DR		IL CHICAGO ENV
CHICAGO	S117480044		2411 S DR MARTN LUTHR KING JR DR		IL CHICAGO ENV
CHICAGO	S117888465		3633 S DR MARTN LUTHR KING JR DR		IL CHICAGO ENV
CHICAGO	S117891077		9601 S DR MARTN LUTHR KING JR DR		IL CHICAGO ENV
CHICAGO	S117462985		1303 S DR MARTN LUTHR KING JR DR		IL CHICAGO ENV
CHICAGO	S117463538		1325 S DR MARTN LUTHR KING JR DR		IL CHICAGO ENV
CHICAGO	S117663176		6527 S DR MARTIN L KING JR DR		IL CHICAGO ENV
CHICAGO	S117459203		11211 S DR MARTN LUTHR KING JR DR		IL CHICAGO ENV
CHICAGO	S117458923		11123 S DR MARTN LUTHR KING JR DR		IL CHICAGO ENV
CHICAGO	S117457879		10700 S DR MARTN LUTHR KING JR DR		IL CHICAGO ENV
CHICAGO	S116416226		8000 S DR MARTIN LUTHER KING JR DRIVE,		IL SPILLS
CHICAGO	1009075177	BRITTEN	2400 S DR MARTIN LUTHER KING JR DR		EDR Hist Auto
CHICAGO	1009185003	LA FRANCE CLNRS	10701 S DR MARTIN LUTHER KING JR DR		EDR Hist Cleaner
CHICAGO	1009073359	STANDARD OIL LANG S STANDARD SERVICE STA	5500 S DR MARTIN LUTHER KING JR DR		EDR Hist Auto
CHICAGO	1009186543	PARK PLAZA CLEANERS	8300 S DR MARTIN L KING JR DR		EDR Hist Cleaner
CHICAGO	S117510622		5400 S DR MARTN LUTHR KING JR DR		IL CHICAGO ENV
CHICAGO	S117507642		5110 S DR MARTN LUTHR KING JR DR		IL CHICAGO ENV
CHICAGO	S117506963		5034 S DR MARTN LUTHR KING JR DR		IL CHICAGO ENV
CHICAGO	S117503785		4706 S DR MARTN LUTHR KING JR DR		IL CHICAGO ENV
CHICAGO	S117504777		4815 S DR MARTN LUTHR KING JR DR		IL CHICAGO ENV
CHICAGO	S117505672		4909 S DR MARTN LUTHR KING JR DR		IL CHICAGO ENV

City	EDR ID	Site Name	Site Address	Zip	Database(s)
CHICAGO	S117505958		4930 S DR MARTN LUTHR KING JR DR		IL CHICAGO ENV
CHICAGO	S117500267		4333 S DR MARTN LUTHR KING JR DR		IL CHICAGO ENV
CHICAGO	S117498037		4118 S DR MARTN LUTHR KING JR DR		IL CHICAGO ENV
CHICAGO	S117499503		4251 S DR MARTN LUTHR KING JR DR		IL CHICAGO ENV
CHICAGO	S117491082		3401 S DR MARTN LUTHR KING JR DR		IL CHICAGO ENV
CHICAGO	S117496378		3939 S DR MARTN LUTHR KING JR DR		IL CHICAGO ENV
CHICAGO	S117492104		3501 S DR MARTN LUTHR KING JR DR		IL CHICAGO ENV
CHICAGO	S117492539		3527 S DR MARTN LUTHR KING JR DR		IL CHICAGO ENV
CHICAGO	S117482696		2628 S DR MARTN LUTHR KING JR DR		IL CHICAGO ENV
CHICAGO	S117486508		3001 S DR MARTN LUTHR KING JR DR		IL CHICAGO ENV
CHICAGO	S117484555		2801 S DR MARTN LUTHR KING JR DR		IL CHICAGO ENV
CHICAGO	S117481530		2520 S DR MARTN LUTHR KING JR DR		IL CHICAGO ENV
CHICAGO	S117458215		10913 S DR MARTN LUTHR KING JR DR		IL CHICAGO ENV
CHICAGO	S117463483		1323 S DR MARTN LUTHR KING JR DR		IL CHICAGO ENV
CHICAGO	S117888960		4302 S DR MARTN LUTHR KING JR DR		IL CHICAGO ENV
CHICAGO	S117533303		9500 S DR MARTN LUTHR KING JR DR		IL CHICAGO ENV
CHICAGO	S117528918		8153 S DR MARTN LUTHR KING JR DR		IL CHICAGO ENV
CHICAGO	S117532504		9217 S DR MARTN LUTHR KING JR DR		IL CHICAGO ENV
CHICAGO	S117532575		9232 S DR MARTN LUTHR KING JR DR		IL CHICAGO ENV
CHICAGO	S117528035		7951 S DR MARTIN L KING JR DR		IL CHICAGO ENV
CHICAGO	S117528199		8001 S DR MARTIN L KING JR DR		IL CHICAGO ENV
CHICAGO	S117527708		7850 S DR MARTN LUTHR KING JR DR		IL CHICAGO ENV
CHICAGO	S117527641		7835 S DR MARTN LUTHR KING JR DR		IL CHICAGO ENV
CHICAGO	S117523676		7031 S DR MARTN LUTHR KING JR DR		IL CHICAGO ENV
CHICAGO	S117523158		6951 S DR MARTN LUTHR KING JR DR		IL CHICAGO ENV
CHICAGO	S117521394		6625 S DR MARTIN L KING JR DR		IL CHICAGO ENV
CHICAGO	S117525489		7338 S DR MARTN LUTHR KING JR DR		IL CHICAGO ENV
CHICAGO	S117518320		6236 S DR MARTN LUTHR KING JR DR		IL CHICAGO ENV
CHICAGO	S117519789		6411 S DR MARTN LUTHR KING JR DR		IL CHICAGO ENV
CHICAGO	S117519461		6356 S DR MARTIN L KING JR DR		IL CHICAGO ENV
CHICAGO	1009075320	SHELL OIL PRODUCTS RAY S SHELL SERV	8700 S DR MARTIN LUTHER KING JR DR		EDR Hist Auto
CHICAGO	1009074201	95TH & DRIVE SHELL	9500 S DR MARTIN LUTHER KING JR DR		EDR Hist Auto
CHICAGO	1009074193	DR DRIVE TEXACO	8258 S DR MARTIN LUTHER KING JR		EDR Hist Auto
CHICAGO	S115762689		400 N. DRAKE		IL SPILLS
CHICAGO	S117529392		825 E DREXEL SQUARE DR		IL CHICAGO ENV
CHICAGO	S117462966		1302 S DREXEL AVE		IL CHICAGO ENV
CHICAGO	S117888699		3952 S DREXEL AVE		IL CHICAGO ENV
CHICAGO	S117528969		817 E DREXEL SQUARE DR		IL CHICAGO ENV
CHICAGO	S117512266		5550 S DREXEL AVE		IL CHICAGO ENV
CHICAGO	S115765708		6054 SOUTH DREXEL		IL SPILLS
CHICAGO	S117463040		1306 S DREXEL AVE		IL CHICAGO ENV
CHICAGO	S115521577	UNIVERSITY OF CHICAGO HOSPITALS	6054 SOUTH DREXEL		IL RGA LUST
CHICAGO	S117462918		1301 S DREXEL AVE		IL CHICAGO ENV
CHICAGO	S117529625		831 E DREXEL SQUARE DR		IL CHICAGO ENV
CHICAGO	1009205676	COOK MCLAIN	3937 DREXEL BLVD		EDR Hist Cleaner
CHICAGO	S117463083		1308 S DREXEL AVE		IL CHICAGO ENV
CHICAGO	S117495850		3900 S DREXEL AVE		IL CHICAGO ENV

City	EDR ID	Site Name	Site Address	Zip	Database(s)
CHICAGO	S117463976		13420 S DREXEL AVE		IL CHICAGO ENV
CHICAGO	S117463020		1305 S DREXEL AVE		IL CHICAGO ENV
CHICAGO	S112357735		U.S. DRUM SITE (STATE CLEANUP)		IL SPILLS
CHICAGO	96509929		DUMPING FORM HOLES IN BUILDING		ERNS
CHICAGO	8710194		DUMPSTER NEXT TO NOTIFIERS HOUSE IN AN ALLEY		ERNS
CHICAGO	92295829		DUPAGE RIVER		ERNS
CHICAGO	S115765810		DUPO YARD		IL SPILLS
CHICAGO	S111919105		DUPO YARD		IL SPILLS
CHICAGO	2009911946		DUSABLE HARBOR MARINA		ERNS
CHICAGO	2008911946		DUSABLE HARBOR MARINA		ERNS
CHICAGO	1009117974	MATHE PASHBY	1312 DVV		EDR Hist Auto
CHICAGO	1009206176	NORTHMERE CLEANERS	2312 1/2 DYERS AV		EDR Hist Cleaner
CHICAGO	1009214090	MILLER BROS	1037 E		EDR Hist Cleaner
CHICAGO	1009215303	MARKS ABE	318 20 E 69TH		EDR Hist Cleaner
CHICAGO	1009201842	LEWIS ISADOSE	1109 11 E 47TH		EDR Hist Cleaner
CHICAGO	1009102961	GIL ROY AUTO SERVICE STATION	19 25 E 111TH		EDR Hist Auto
CHICAGO	1009116097	NONNENMAN WELDING REPAIR CO	216 218 E 63D		EDR Hist Auto
CHICAGO	1009209065	PHILLIPS OSBORNE	709 11 E 47TH		EDR Hist Cleaner
CHICAGO	1009118265	FLIZGERALD MORAVA	63 69 E 14TH		EDR Hist Auto
CHICAGO	1009102691	THIRTY SIXTH STREET GARAGE	118 122 E 36TH		EDR Hist Auto
CHICAGO	1009119304	EAST END GARAGE	205 11 E CHGO AV		EDR Hist Auto
CHICAGO	1009116347	ILLINOIS GARAGE INC	22 26 E ILL		EDR Hist Auto
CHICAGO	1009104578	PARK MANOR GARAGE	226 234 E 69TH		EDR Hist Auto
CHICAGO	1009105819	FORD GEO W	1108 14 E 47TH		EDR Hist Auto
CHICAGO	S112356670		I-290 E & 25TH AVE.		IL SPILLS
CHICAGO	1009200035	SAUNDERS ALBERT G	3225 1/2 E 61ST		EDR Hist Cleaner
CHICAGO	1009198425	CHAPIN LAUNDRY COMPANY	920 930 E 43D		EDR Hist Cleaner
CHICAGO	1009118017	MCMEENS GARAGE	114 118 E ILL		EDR Hist Auto
CHICAGO	1009115357	ADAMS ELECTRIC SERVICE STATION	916 918 E 43D		EDR Hist Auto
CHICAGO	1009104477	RELIABLE GARAGE	318 20 E GARFLD BLVD		EDR Hist Auto
CHICAGO	1009199751	PHILLIPS OSBORNE	709 711 E 47TH		EDR Hist Cleaner
CHICAGO	1009102848	SANDERS ROSS	1730 34 E 75TH		EDR Hist Auto
CHICAGO	S112356995		1/2 BK E ASHLAND BLV 1/2 BK S BYRON STRT		IL SPILLS
CHICAGO	1009215520	COOK MCLAIN	820 822 E PERSHIN RD		EDR Hist Cleaner
CHICAGO	1009104457	QUALITY GARAGE	916 18 E 43D		EDR Hist Auto
CHICAGO	1009201375	SING JOHN	1959 1/2 E 73D		EDR Hist Cleaner
CHICAGO	S109953838		I-88 E & HIGHLAND AVE		IL SPILLS
CHICAGO	1009209925	EXCELSIOR LAUNDRY COMPANY	64 66 E 22D		EDR Hist Cleaner
CHICAGO	1009201179	DREXEL LAUNDRY	932 34 E 43D		EDR Hist Cleaner
CHICAGO	1009116229	HARDING BROS	2007 09 E 75TH		EDR Hist Auto
CHICAGO	S115724638		945 E.93RD ST.		IL SPILLS
CHICAGO	S115737410		49 E.95TH STREET		IL SPILLS
CHICAGO	2007319183		2921 NORTH EAMON		ERNS
CHICAGO	91237140		11600 SOUTH EARLY AVENUE		ERNS
CHICAGO	S115764792		I80 EAST BOUND, MERGES TO 294 NORTH (TRUCK IS ON SOUTH BOUND		IL SPILLS
CHICAGO	2011991495		40 MI EAST OF CHICAGO ON LAKE MICHIGAN		ERNS

City	EDR ID	Site Name	Site Address	Zip	Database(s)
CHICAGO	S115771860		I-94 EAST BOUND EXIT 73		IL SPILLS
CHICAGO	S115758134		I-55 EAST BOUND 1/2 WEST OF CENTRAL AVE. EXIT		IL SPILLS
CHICAGO	S117533411		9520 S EAST END AVE		IL CHICAGO ENV
CHICAGO	S117889924		5500 S EAST END AVE		IL CHICAGO ENV
CHICAGO	S115762392		I-80 EAST I-294 SOUTH		IL SPILLS
CHICAGO	90165774		39.5 NM EAST OF NORTH BROOK ON 080 RADIO		ERNS
CHICAGO	S111888583		7649 N EAST LAKE TERRACE (1 BLOCK FROM LAKE)		IL SPILLS
CHICAGO	S112359259		IO-94 EAST BOUND @ HUBBARD		IL SPILLS
CHICAGO	S118096683		I-90 EASTBOUND AT THE 294 RAMP		IL SPILLS
CHICAGO	S115762448		EASTBOUND LANES ON I-90 & I-94, EXIT #51 (MONROE STREET)		IL SPILLS
CHICAGO	S118096591		I-90 EASTBOUND AT THE 294 RAMP,		IL SPILLS
CHICAGO	1009205798	EASTWOOD CLNRS DYERS	2237 EASTWOD		EDR Hist Cleaner
CHICAGO	S117496386		3939 W EASTWOOD AVE		IL CHICAGO ENV
CHICAGO	S117505354		4852 W EASTWOOD AVE		IL CHICAGO ENV
CHICAGO	S115737011		2806 W. EASTWOOD		IL SPILLS
CHICAGO	S115720199		2512 WEST EASTWOOD		IL SPILLS
CHICAGO	S108669664		I-90 EB RAMP TO I-294 N		IL SPILLS
CHICAGO	S111883537		I-90 EB MP O, TOLL ROAD		IL SPILLS
CHICAGO	S115717824		I-90 EB 87 STREET EXIT		IL SPILLS
CHICAGO	S115775886		I-94 EB		IL SPILLS
CHICAGO	S109167339		I-80 EB 20 MILES E OF JOLIET		IL SPILLS
CHICAGO	S111891919		I-290 EB AT		IL SPILLS
CHICAGO	S115776259		I290 EB ST CHARLES RD		IL SPILLS
CHICAGO	S111904380		I-94 EB @MONTROSE		IL SPILLS
CHICAGO	S111910709		I-55 EB 1/2 W OF CENTRAL AVE EXIT		IL SPILLS
CHICAGO	S115732035		I-90 EB MO 0 TOLL ROAD		IL SPILLS
CHICAGO	S110122315		I-94 EB EXIT 73		IL SPILLS
CHICAGO	S109366492		I-94 EB EXIT 68		IL SPILLS
CHICAGO	S111906950		I-90 EB 87TH ST EXIT		IL SPILLS
CHICAGO	S112352378		I-94 EB		IL SPILLS
CHICAGO	S115769601		I-80 EB LANES, 20 MILES EAST OF JOLIET		IL SPILLS
CHICAGO	S108047160		I-80 EB, MERGES TO I-294 N (TRUCK IS ON SB 294, FELL OFF BRI		IL SPILLS
CHICAGO	S117462956		13013 S EBERHART AVE		IL CHICAGO ENV
CHICAGO	S115764591		10528 S. EBERHART		IL SPILLS
CHICAGO	S117462999		13037 S EBERHART AVE		IL CHICAGO ENV
CHICAGO	S117463256		13146 S EBERHART AVE		IL CHICAGO ENV
CHICAGO	1009212999	BUART WET WASH LAUNDRY	708 EDISON PK AV		EDR Hist Cleaner
CHICAGO	S111890711		2600 & EDISON ST		IL SPILLS
CHICAGO	S115739216		2600 & EDISON ST.		IL SPILLS
CHICAGO	2000668614		EET AND KEDZIE AV		ERNS
CHICAGO	S115753052		9050 S EGGLESTON		IL SPILLS
CHICAGO	S115512753	MENO STONE CO.	9050 SOUTH EGGLESTON		IL RGA LUST
CHICAGO	S111887445		3950 EIGHTH NARRANGANSETT		IL SPILLS
CHICAGO	S115735945		3950 EIGHTH NARRANGANSETT		IL SPILLS
CHICAGO	S115741543		1251 W. EISENHOWER EXPWAY		IL SPILLS
CHICAGO	S111893035		1251 W EISENHOWER EXPRESSWAY		IL SPILLS

City	EDR ID	Site Name	Site Address	Zip	Database(s)
CHICAGO	S115738102		600 N. ELAINE		IL SPILLS
CHICAGO	S111889597		600 N ELAINE		IL SPILLS
CHICAGO	1009212946	ROSEN JACOB G	1327 ELBURN AV		EDR Hist Cleaner
CHICAGO	S117485466		2900 S ELEANOR ST		IL CHICAGO ENV
CHICAGO	S115741114		1661 NORTH ELESTON		IL SPILLS
CHICAGO	S111884962		4433 N ELFTON AVE		IL SPILLS
CHICAGO	S115733464		4433 N. ELFTON AVE.		IL SPILLS
CHICAGO	S115728338		6723 ELIZABETH		IL SPILLS
CHICAGO	S115501083	CATHOLIC CHARITY HOUSING DEVELOPMENT	6723 ELIZABETH		IL RGA LUST
CHICAGO	S115771171		9423 S. ELIZABETH		IL SPILLS
CHICAGO	S115770242		5114 S ELIZABETH		IL SPILLS
CHICAGO	S117463189		13116 S ELLIS AVE		IL CHICAGO ENV
CHICAGO	S117463002		1304 S ELLIS AVE		IL CHICAGO ENV
CHICAGO	S117886255		13025 S ELLIS AVE		IL CHICAGO ENV
CHICAGO	S115736436		2929 S. ELLIS		IL SPILLS
CHICAGO	S115736337		2929 SOUTH ELLIS		IL SPILLS
CHICAGO	S115772178		2929 S. ELLIS		IL SPILLS
CHICAGO	S115772107		2929 S. ELLIS		IL SPILLS
CHICAGO	S117886277		13133 S ELLIS AVE		IL CHICAGO ENV
CHICAGO	S115724005		5640 S. ELLIS		IL SPILLS
CHICAGO	S117463084		1308 S ELLIS AVE		IL CHICAGO ENV
CHICAGO	S117463041		1306 S ELLIS AVE		IL CHICAGO ENV
CHICAGO	S117462919		1301 S ELLIS AVE		IL CHICAGO ENV
CHICAGO	S117463925		13400 S ELLIS AVE		IL CHICAGO ENV
CHICAGO	S117463531		13241 S ELLIS AVE		IL CHICAGO ENV
CHICAGO	S115502674	COLUMBIA HCA	5200 SOUTH ELLIS		IL RGA LUST
CHICAGO	S117463416		13201 S ELLIS AVE		IL CHICAGO ENV
CHICAGO	S117463188		13114 S ELLIS AVE		IL CHICAGO ENV
CHICAGO	S117463021		1305 S ELLIS AVE		IL CHICAGO ENV
CHICAGO	S115506355	GALEN HEALTH CARE INC.	2929 SOUTH ELLIS		IL RGA LUST
CHICAGO	S117531594		8945 S ELLIS AVE		IL CHICAGO ENV
CHICAGO	S115512931	MICHAEL REESE MEDICAL CTR. POWER PLANT	2929 SOUTH ELLIS		IL RGA LUST
CHICAGO	S117482444		2615 S ELLIS AVE		IL CHICAGO ENV
CHICAGO	S115501951	CHICAGO, DEPARTMENT OF ENVIRONMENT	2929 SOUTH ELLIS		IL RGA LUST
CHICAGO	S115772306		2929 S. ELLIS		IL SPILLS
CHICAGO	S117463214		1313 S ELLIS AVE		IL CHICAGO ENV
CHICAGO	S117462996		13030 S ELLIS AVE		IL CHICAGO ENV
CHICAGO	S117463508		1324 S ELLIS AVE		IL CHICAGO ENV
CHICAGO	S117463166		13106 S ELLIS AVE		IL CHICAGO ENV
CHICAGO	S117886260		13047 S ELLIS AVE		IL CHICAGO ENV
CHICAGO	S115772179		2929 S. ELLIS		IL SPILLS
CHICAGO	S117463382		1320 S ELLIS AVE		IL CHICAGO ENV
CHICAGO	S117463144		1310 S ELLIS AVE		IL CHICAGO ENV
CHICAGO	S117462967		1302 S ELLIS AVE		IL CHICAGO ENV
CHICAGO	S117462957		13014 S ELLIS AVE		IL CHICAGO ENV
CHICAGO	S117886269		13101 S ELLIS AVE		IL CHICAGO ENV
CHICAGO	S117886266		13083 S ELLIS AVE		IL CHICAGO ENV



City	EDR ID	Site Name	Site Address	Zip	Database(s)
CHICAGO	S117886263		13059 S ELLIS AVE		IL CHICAGO ENV
CHICAGO	S115748624		5200 S. ELLIS		IL SPILLS
CHICAGO	S115753754		2604 N ELLSTON		IL SPILLS
CHICAGO	S115755535		2228 NORTH ELLSTON AVENUE		IL SPILLS
CHICAGO	S111905287		2604 N ELLSTON		IL SPILLS
CHICAGO	S117508549		5200 S ELLSWORTH DR		IL CHICAGO ENV
CHICAGO	S117460330		116 E ELM ST		IL CHICAGO ENV
CHICAGO	S115744191		6747 NORTH ELMHURST		IL SPILLS
CHICAGO	S115507289	GROOT IND.	6747 NORTH ELMHURST		IL RGA LUST
CHICAGO	S117521505		6639 N ELMHURST RD		IL CHICAGO ENV
CHICAGO	S117521958		6727 N ELMHURST RD		IL CHICAGO ENV
CHICAGO	S115496087	GROOT INDUSTRIES/CHICAGO TRANSFER STATION	6747 N. ELMHURST ROAD		IL RGA LF
CHICAGO	S117522568		6833 N ELMHURST RD		IL CHICAGO ENV
CHICAGO	S117522122		6747 N ELMHURST ROAD		IL CHICAGO ENV
CHICAGO	S111899812		ELMHURST RD I-90 NB EXIT		IL SPILLS
CHICAGO	S117522121		6747 N ELMHURST RD		IL CHICAGO ENV
CHICAGO	S115748323		ELMHURST RD/I-90 NB EXIT		IL SPILLS
CHICAGO	S115500749	CANADIAN NATIONAL GRAND TRUNK WESTERN	ELSDON YARD ON 51ST ST.		IL RGA LUST
CHICAGO	S115499040	BAKER DEVELOPMENT	2228 NORTH ELSON AVE.		IL RGA LUST
CHICAGO	S115504810	ELSTON KOSTNER SERVICE	4721 NORTH ELSON		IL RGA LUST
CHICAGO	S115773707		2750-5752 N. ELSON AVE.		IL SPILLS
CHICAGO	1009214736	DIAMOND HAND LAUNDRY	3957 ELSTION AV		EDR Hist Cleaner
CHICAGO	S117497638		4060 N ELSTON		IL CHICAGO ENV
CHICAGO	S115729487		5555 NORTH ELSTON		IL SPILLS
CHICAGO	S115755271		2212 N. ELSTON		IL SPILLS
CHICAGO	S115741851		5200 N. ELSTON		IL SPILLS
CHICAGO	S115764709		3410 NORTH ELSTON		IL SPILLS
CHICAGO	S115723390		949 NORTH ELSTON		IL SPILLS
CHICAGO	S115749068		4258 N. ELSTON		IL SPILLS
CHICAGO	S115760552		1330 N. ELSTON		IL SPILLS
CHICAGO	S115732306		2407 N. ELSTON		IL SPILLS
CHICAGO	S115513431	MOBIL OIL CORP.	4060 NORTH ELSTON		IL RGA LUST
CHICAGO	S115523221	YELLOW CAB CO.	1004 NORTH ELSTON		IL RGA LUST
CHICAGO	S115511271	LASALLE, ROBERT M.	5733 NORTH ELSTON		IL RGA LUST
CHICAGO	S115510628	KIRCHSCHLASER, MARY ANNE	5312 NORTH ELSTON		IL RGA LUST
CHICAGO	S115496788	2222 ELSTON, INC.	2212 NORTH ELSTON		IL RGA LUST
CHICAGO	S115504655	EL ROSCOE LLC	3410 NORTH ELSTON		IL RGA LUST
CHICAGO	91070470		NO ELSTON		HMIRS
CHICAGO	1009097696	STEELE SERVICE	ELSTON AV SE COR DIVERSEY PKWY		EDR Hist Auto
CHICAGO	S115726358		4505 N. ELSTON		IL SPILLS
CHICAGO	S115726326		4060 N. ELSTON		IL SPILLS
CHICAGO	S115747465		5733 NORTH ELSTON		IL SPILLS
CHICAGO	S115742043		1357 N. ELSTON		IL SPILLS
CHICAGO	S115520281	SWITCHCRAFT INC.	5555 NORTH ELSTON		IL RGA LUST
CHICAGO	S115519871	STELLATOS, NICK	4195 NORTH ELSTON		IL RGA LUST
CHICAGO	S115516754	REXRoad HANNA CORP.	1765 NORTH ELSTON		IL RGA LUST
CHICAGO	S115499625	BILL'S AUTO	4258 NORTH ELSTON		IL RGA LUST

City	EDR ID	Site Name	Site Address	Zip	Database(s)
CHICAGO	S115504811	ELSTON KOSTNER SERVICE	4721 NORTH ELSTON		IL RGA LUST
CHICAGO	S115757402		2062 ELSTON AVE.		IL SPILLS
CHICAGO	S115717474		4939 NORTH ELSTON		IL SPILLS
CHICAGO	S115729526		5705 ELSTON AVE.		IL SPILLS
CHICAGO	S115766210		3246 N. ELSTON		IL SPILLS
CHICAGO	S115740951		2315 N. ELSTON		IL SPILLS
CHICAGO	S115733413		1401 NORTH ELSTON		IL SPILLS
CHICAGO	S115515865	PISTERZI, OTTO	3101 NORTH ELSTON		IL RGA LUST
CHICAGO	S117491965		35 N ELSTON AVE		IL CHICAGO ENV
CHICAGO	S115514264	NEWBERG, GUS ESTATE OF	2480 ELSTON AVE.		IL RGA LUST
CHICAGO	S115515228	PARAMOUNT AUTO, INC.	4939 NORTH ELSTON		IL RGA LUST
CHICAGO	S115499032	BAILER, BARBARA	3428 NORTH ELSTON		IL RGA LUST
CHICAGO	S115523258	YONAN, MARY	3148 NORTH ELSTON		IL RGA LUST
CHICAGO	S111906121		495 N ELSTON		IL SPILLS
CHICAGO	S115766890		2900-2908 N ELSTON		IL SPILLS
CHICAGO	S115749889		4721 N. ELSTON		IL SPILLS
CHICAGO	S115737256		3401 NORTH ELSTON		IL SPILLS
CHICAGO	S115735280		4185 N. ELSTON		IL SPILLS
CHICAGO	S115522780	WHOLESALE OIL CO.	5705 ELSTON AVE.		IL RGA LUST
CHICAGO	S115523151	WORLD PLUMBING CO.	3918 ELSTON AVE.		IL RGA LUST
CHICAGO	S115736557		5555 ELSTON AVE.		IL SPILLS
CHICAGO	S115758845		5312 NORTH ELSTON		IL SPILLS
CHICAGO	S115732867		5332 N. ELSTON		IL SPILLS
CHICAGO	S115727374		1765 N. ELSTON		IL SPILLS
CHICAGO	S115509640	JD GRIGGS TRUCKING CO.	4950 NORTH ELSTON		IL RGA LUST
CHICAGO	S115510875	KRIPNER, LILLIAN TRUST OF	5332 NORTH ELSTON		IL RGA LUST
CHICAGO	S115770577		1901 N ELSTON		IL SPILLS
CHICAGO	S115768361		3505 N. ELSTON		IL SPILLS
CHICAGO	S115743633		3148 N. ELSTON		IL SPILLS
CHICAGO	S115501682	CHICAGO SUN TIMES	2315 NORTH ELSTON		IL RGA LUST
CHICAGO	S115501593	CHICAGO PAPERBOARD CORP.	949 NORTH ELSTON		IL RGA LUST
CHICAGO	S115520500	THE ESTATE OF STANLEY TESLER	2752 NORTH ELSTON		IL RGA LUST
CHICAGO	S115520499	THE ESTATE OF STANLEY TESLER	2750-2752 NORTH ELSTON		IL RGA LUST
CHICAGO	S115504813	ELSTON VIEW LLC	3505 NORTH ELSTON		IL RGA LUST
CHICAGO	S115742642		5979 ELSTON AVENUE		IL SPILLS
CHICAGO	S115741442		2604 ELSTON AVE.		IL SPILLS
CHICAGO	S115740696		3918 ELSTON AVE.		IL SPILLS
CHICAGO	S115749385		4721 N. ELSTON		IL SPILLS
CHICAGO	S115734326		2480 ELSTON AVE.		IL SPILLS
CHICAGO	2014082073		ELSTON AVE.		ERNS
CHICAGO	S115506025	FORMER SERVICE STATION	5979 ELSTON AVE.		IL RGA LUST
CHICAGO	S117725022		4550 N. ELSTON		IL SPILLS
CHICAGO	S115750087		3101 NORTH ELSTON		IL SPILLS
CHICAGO	S115748776		3428 N. ELSTON		IL SPILLS
CHICAGO	S115721391		5555 NORTH ELSTON		IL SPILLS
CHICAGO	S115731193		2665 ELSTON AVENUE		IL SPILLS
CHICAGO	S115730624		1004 N. ELSTON		IL SPILLS

City	EDR ID	Site Name	Site Address	Zip	Database(s)
CHICAGO	S115754588		495 N ELSTON		IL SPILLS
CHICAGO	S115765647		2600 NORTH ELSTON		IL SPILLS
CHICAGO	S115503114	COSMOPOLITAN BANK & TRUST #31934	2900-2908 NORTH ELSTON		IL RGA LUST
CHICAGO	S115512216	MARK 4 REALTY GROUP LTD. PARTNERSHIP	2665 ELSTON AVE.		IL RGA LUST
CHICAGO	S115515548	PEP BOYS	2604 ELSTON AVE.		IL RGA LUST
CHICAGO	S117732392		4550 N. ELSTON,		IL SPILLS
CHICAGO	S115509840	JOE & JEN CONSTRUCTION	4201 SOUTH EMERAL		IL RGA LUST
CHICAGO	S115509839	JOE & JAN CONSTRUCTION	4201 SOUTH EMERAL		IL RGA LUST
CHICAGO	S111909071		4201 S EMERAL		IL SPILLS
CHICAGO	S117519662		6401 S EMERALD AVE		IL CHICAGO ENV
CHICAGO	S115765053		4156-4192 SOUTH EMERALD		IL SPILLS
CHICAGO	S115761416		11020 SOUTH EMERALD		IL SPILLS
CHICAGO	S117529556		8300 S EMERALD AVE		IL CHICAGO ENV
CHICAGO	S115515122	PACELLA & SONS	4100 SOUTH EMERALD		IL RGA LUST
CHICAGO	94091352		EMERALD AVENUE		HMIRS
CHICAGO	S117519821		6414 S EMERALD AVE		IL CHICAGO ENV
CHICAGO	S115756205		4100 S EMERALD		IL SPILLS
CHICAGO	S115509838	JOE & JAN CONSTRUCTION	4156-4192 SOUTH EMERALD		IL RGA LUST
CHICAGO	S117462887		13000 S EMERALD AVE		IL CHICAGO ENV
CHICAGO	S115766527		1400 S EMERALD		IL SPILLS
CHICAGO	S115519110	SOUTH CAMPUS DEVELOPMENT TEAM LLC	1400 SOUTH EMERALD		IL RGA LUST
CHICAGO	S117520386		6458 S EMERALD AVE		IL CHICAGO ENV
CHICAGO	1009117962	EMERALD GARAGE IGNITION CO	4614 EMERALDS AV		EDR Hist Auto
CHICAGO	8862413		EMPIRE HARD CHROME INC		ERNS
CHICAGO	S108047759		W END OF TRACK #25, GLOBAL I INTERMODAL FACILITY 125 S WEST		IL SPILLS
CHICAGO	S115499561	BETHEL NEW LIFE CORP.	4300 WEST END AVE.		IL RGA LUST
CHICAGO	S115496858	500 EAST END AVE. BLDG. CORP.	5000 SOUTH END AVE.		IL RGA LUST
CHICAGO	90187130		SOUTH END OF NAVY PIER		ERNS
CHICAGO	1009206564	BLACKSTONE CLNRS DVERS	EAST END AV		EDR Hist Cleaner
CHICAGO	8864519		SOUTH END OF BELMONT HARBOR LAKE MICHIGAN		ERNS
CHICAGO	91225392		NORTH END OF MONROE ST HARBOR		ERNS
CHICAGO	S108046592		6800 SE END AVE		IL SPILLS
CHICAGO	89106785		END OF MONROE ST MONROE ST HARBOR		ERNS
CHICAGO	S111896276		S END OF CANAL ST/RAIL YARD 40TH & NORMAL		IL SPILLS
CHICAGO	S115720965		WEST END OF O'HARE AIRPORT		IL SPILLS
CHICAGO	2003708369		SOUTH END		ERNS
CHICAGO	S115733429		4300 W. END AVE.		IL SPILLS
CHICAGO	S111927213		6050 S. ENGLSIDE AVE		IL SPILLS
CHICAGO	S115774296		6050 SOUTH ENGLSIDE AVE.		IL SPILLS
CHICAGO	S115769962		ENGLEWOOD YARD, 63RD ST		IL SPILLS
CHICAGO	S115747327		500 ENGLEWOOD STREET		IL SPILLS
CHICAGO	2011990843		ENTRANCE TO CALUMET RIVER		ERNS
CHICAGO	S118240744		EOLA YARD 5601 WEST 26TH		IL SPILLS
CHICAGO	S110685277		EOLA YARD		IL SPILLS
CHICAGO	S118359801		EOLI YARD- 5601 WEST 26TH		IL SPILLS
CHICAGO	S115755161		1250 W. ERIE		IL SPILLS

City	EDR ID	Site Name	Site Address	Zip	Database(s)
CHICAGO	S115501737	CHICAGO TRIBUNE	700 WEST ERIE		IL RGA LUST
CHICAGO	S115516219	PUBLIC BLDG. COMMISSION OF CHICAGO	1250 WEST ERIE		IL RGA LUST
CHICAGO	S115738145		700 W. ERIE		IL SPILLS
CHICAGO	S115773059		2140 WEST ERIE		IL SPILLS
CHICAGO	S115720814		320 WEST ERIE		IL SPILLS
CHICAGO	S115738964		4600 W. ERIE		IL SPILLS
CHICAGO	S115512955	MID CITY PARKING	320 WEST ERIE & ORLEANS ST.		IL RGA LUST
CHICAGO	S115775871		2002-2012 W ERIE		IL SPILLS
CHICAGO	S115516200	PROSPERITY TRUCKING	4600 WEST ERIE		IL RGA LUST
CHICAGO	S115722719		ERNST COURT		IL SPILLS
CHICAGO	S112363886		ERNST COURT		IL SPILLS
CHICAGO	S115509822	JMB URBAN 900 DEVELOPMENT PARTNERSHIP	ERNST CT.		IL RGA LUST
CHICAGO	S115761408		11560 WEST ERVING PARK RD.		IL SPILLS
CHICAGO	S115722392		9242 SOUTH ESSEX		IL SPILLS
CHICAGO	S115775648		10000 ESSEY COLEMAN DR		IL SPILLS
CHICAGO	S112352146		580 ESSIE COLEMAN DRIVE		IL SPILLS
CHICAGO	S115775515		580 ESSIE COLEMAN DRIVE		IL SPILLS
CHICAGO	1009184710	BAR CLNRS	1302 W ESTATES DR		EDR Hist Cleaner
CHICAGO	S115763083		2917 W. ESTES		IL SPILLS
CHICAGO	2010928199		ETHANOL UNLOADING RACK 12200 SOUTH STONEY ISLAND AVE		ERNS
CHICAGO	S117526578		7545 S EUCLID AVE		IL CHICAGO ENV
CHICAGO	S117526589		7547 S EUCLID AVE		IL CHICAGO ENV
CHICAGO	S117463022		1305 S EVANS AVE		IL CHICAGO ENV
CHICAGO	S117463926		13400 S EVANS AVE		IL CHICAGO ENV
CHICAGO	S117462920		1301 S EVANS AVE		IL CHICAGO ENV
CHICAGO	S117463042		1306 S EVANS AVE		IL CHICAGO ENV
CHICAGO	S117463085		1308 S EVANS AVE		IL CHICAGO ENV
CHICAGO	S117462968		1302 S EVANS AVE		IL CHICAGO ENV
CHICAGO	S115723254		6401 SOUTH EVANS		IL SPILLS
CHICAGO	S115751679		1841 W EVERGREEN ST		IL SPILLS
CHICAGO	S115739772		1945 WEST EVERGREEN ST.		IL SPILLS
CHICAGO	S115502928	CONTEMPORARY BUILDERS	1945 WEST EVERGREEN ST.		IL RGA LUST
CHICAGO	S115515625	PETERLIN CARTAGE CO.	9651 SOUTH EWING		IL RGA LUST
CHICAGO	S115517964	SCRAP PROCESSING	9331 SOUTH EWING		IL RGA LUST
CHICAGO	S115732847		9330 EWING AVE.		IL SPILLS
CHICAGO	S115731840		9651 S. EWING		IL SPILLS
CHICAGO	S115507140	GREAT LAKES DREDGE & DOCK CO.	9330 EWING AVE.		IL RGA LUST
CHICAGO	1009200086	WINDSOR PARK HAND LAUNDRY	7451 EXCH		EDR Hist Cleaner
CHICAGO	1009204881	CHELTENMAN TAILORS CLNRS	7869 EXCH		EDR Hist Cleaner
CHICAGO	1009122017	CHICAGO MERCHANDISE EQUIPMENT CO	828 EXCH AV U S YDS		EDR Hist Auto
CHICAGO	S115522849	WILLETT MOTOR COACH INC.	7149 SOUTH EXCHANGE		IL RGA LUST
CHICAGO	S115497619	AMERICAN NATIONAL INSURANCE	929 WEST EXCHANGE		IL RGA LUST
CHICAGO	S115763455		7600 SOUTH EXCHANGE		IL SPILLS
CHICAGO	S115718332		EXCHANGE & PACKERS AVENUE		IL SPILLS
CHICAGO	S115729777		7149 S. EXCHANGE		IL SPILLS
CHICAGO	S115737444		7670 SOUTH EXCHANGE ST.		IL SPILLS
CHICAGO	S115508312	HOWARD IND.	7670 SOUTH EXCHANGE ST.		IL RGA LUST

City	EDR ID	Site Name	Site Address	Zip	Database(s)
CHICAGO	S115502069	CITGO GAS	7600 SOUTH EXCHANGE		IL RGA LUST
CHICAGO	S115511376	LEFKOVITZ, SIGMUND	7101 SOUTH EXCHANGE		IL RGA LUST
CHICAGO	S115749300		7101 S. EXCHANGE		IL SPILLS
CHICAGO	S115745469		929 WEST EXCHANGE		IL SPILLS
CHICAGO	S115745441		EXIT 63 I. 94 N.BOUND		IL SPILLS
CHICAGO	S111896931		EXIT 63, I-94 NB		IL SPILLS
CHICAGO	99651995		I-290W EXIT 13B		ERNS
CHICAGO	96506222		EXIT 63 NORTHBOUND I-90		ERNS
CHICAGO	S118240537		EXIT 15NB AT I-290 & 294,		IL SPILLS
CHICAGO	S117566736		515 EXPRESS CENTER DR.,		IL SPILLS
CHICAGO	S117323624		517 EXPRESS CENTER DRIVE		IL SPILLS
CHICAGO	S118240573		515 EXPRESS SENTER DR.		IL SPILLS
CHICAGO	S112356339		EXPRESS WAY - SOUTH BOUND KENNEDY		IL SPILLS
CHICAGO	S117566738		515 EXPRESS CENTER DRIVE,		IL SPILLS
CHICAGO	S118359811		514 EXPRESS CTR DR		IL SPILLS
CHICAGO	S115758383		513 EXPRESS CENTER DR		IL SPILLS
CHICAGO	2014086921		515 EXPRESS CENTER DR.		ERNS
CHICAGO	S117566924		517 EXPRESS CENTER DRIVE,		IL SPILLS
CHICAGO	S118240759		514 EXPRESS CENTER DR.		IL SPILLS
CHICAGO	S117566820		516 EXPRESS CENTER DR. (O'HARE AIRPORT),		IL SPILLS
CHICAGO	S117566742		517 EXPRESS CENTER DRIVE,		IL SPILLS
CHICAGO	S116761533		517 EXPRESS CENTER DRIVE		IL SPILLS
CHICAGO	2014089367		516 EXPRESS CENTER DR		ERNS
CHICAGO	S116761605		516 EXPRESS CENTER DR. (O'HARE AP)		IL SPILLS
CHICAGO	S111913213		194 EXT 59C WB		IL SPILLS
CHICAGO	S115760294		194 EXT. 59C WESTBOUND		IL SPILLS
CHICAGO	8869549		FACILITY		ERNS
CHICAGO	S117487233		305 N FAIRBANKS CT		IL CHICAGO ENV
CHICAGO	S115514638	NORTHWESTERN MEMORIAL	710 FAIRBANKS		IL RGA LUST
CHICAGO	S115732433		710 FAIRBANKS		IL SPILLS
CHICAGO	S112362596		FAIRBANKS & OHIO 206 E. OHIO		IL SPILLS
CHICAGO	S117532325		916 S FAIRFIELD AVE		IL CHICAGO ENV
CHICAGO	S115762327		1809 N. FAIRFIELD		IL SPILLS
CHICAGO	S115497370	ALEXANDER, SAM	6015-23 NORTH FAIRFIELD		IL RGA LUST
CHICAGO	S115729632		2914 N. FAIRFIELD		IL SPILLS
CHICAGO	S117532408		920 S FAIRFIELD AVE		IL CHICAGO ENV
CHICAGO	S117532387		919 S FAIRFIELD AVE		IL CHICAGO ENV
CHICAGO	S117531858		902 S FAIRFIELD AVE		IL CHICAGO ENV
CHICAGO	1009213654	PIEZA FELIX	4436 S FAIRFIELD OR		EDR Hist Cleaner
CHICAGO	S115764468		200 NORTH FAIRFIELD		IL SPILLS
CHICAGO	S117532362		918 S FAIRFIELD AVE		IL CHICAGO ENV
CHICAGO	S117532040		908 S FAIRFIELD AVE		IL CHICAGO ENV
CHICAGO	S111912566		3001 W FAIRMONT AVE		IL SPILLS
CHICAGO	1009105373	FAIROAKS GARAGE	925 927 FAIROAKS		EDR Hist Auto
CHICAGO	S115747527		2120 W. FARAGUT		IL SPILLS
CHICAGO	S117461216		1205 W FARGO AVE		IL CHICAGO ENV
CHICAGO	S117461108		1201 W FARGO AVE		IL CHICAGO ENV

City	EDR ID	Site Name	Site Address	Zip	Database(s)
CHICAGO	S115507011	GRABOWSKI, HEINZ	2120 WEST FARRAGUT		IL RGA LUST
CHICAGO	S115510445	KEMPF, CARL	2103 WEST FARRAGUT		IL RGA LUST
CHICAGO	S115507012	GRABOWSKI, HEINZ	2120 WEST FARRAGUT		IL RGA LUST
CHICAGO	S115506843	GLIEBE, LOUIS	2051 WEST FARRAGUT		IL RGA LUST
CHICAGO	S115724943		2103 W. FARRAGUT		IL SPILLS
CHICAGO	S117477366		2212 S FARRELL ST		IL CHICAGO ENV
CHICAGO	S115500301	BROWN, JAMES	2629 SOUTH FARRELL		IL RGA LUST
CHICAGO	S115752478		2051 W FARRGUT		IL SPILLS
CHICAGO	S117507739		5117 W FARWELL AVE		IL CHICAGO ENV
CHICAGO	1009206607	FOSTER MAIRNE J	1351 FASTER AV		EDR Hist Cleaner
CHICAGO	2006819483		FAYER AVENUE AND		ERNS
CHICAGO	1009105380	FEDERAL GARAGE	410 FED		EDR Hist Auto
CHICAGO	1009104650	MORRISON HOTEL GARAGE	416 FED		EDR Hist Auto
CHICAGO	1009102362	SOUTH LOOP MOTORAMP GARAGE	318 FED		EDR Hist Auto
CHICAGO	1009104677	NORTH LOOP MOTORAMP GARAGEO	210 N FED		EDR Hist Auto
CHICAGO	1009118342	ATLANTIC GARAGE	410 12 FED		EDR Hist Auto
CHICAGO	1009103131	STEARNS MARCUS C	420 FED		EDR Hist Auto
CHICAGO	S115501548	CHICAGO HOUSING AUTHORITY	2325 SOUTH FEDERAL		IL RGA LUST
CHICAGO	S115748352		3450 S. FEDERAL		IL SPILLS
CHICAGO	S115773305		2325 S. FEDERAL		IL SPILLS
CHICAGO	S117529908		836 S FEDERAL ST		IL CHICAGO ENV
CHICAGO	S115509038	ILLINOIS INSTITUTE OF TECHNOLOGY	3450 SOUTH FEDERAL		IL RGA LUST
CHICAGO	S115767739		6000 FEET IN AIR APROX 15-20 NAUTICAL MILES EAST OF OHARE AI		IL SPILLS
CHICAGO	2014098908		1000 FEET WEST OF THE INTERSECTION		ERNS
CHICAGO	S115730288		2025 W. FERDINAND		IL SPILLS
CHICAGO	S115737260		4221 WEST FERDINAND		IL SPILLS
CHICAGO	S117475111		2046 W FERDINAND		IL CHICAGO ENV
CHICAGO	1009097958	COMMERCIAL OIL CO	4600 FERDINANN		EDR Hist Auto
CHICAGO	1009121349	PARK END GARAGE	3829 47 FIFTH AV		EDR Hist Auto
CHICAGO	S117461023		1200 W FIFTH AVE		IL CHICAGO ENV
CHICAGO	S115724417		FIFTIETH & DAMEN AVE.		IL SPILLS
CHICAGO	S115745795		3611 WEST FILLMORE		IL SPILLS
CHICAGO	S115506112	FRANCIS & NYGREN FOUNDRY, INC.	2542 WEST FILLMORE AVENUE		IL RGA LUST
CHICAGO	1014201603	ACE METAL CO.	4500 W. FILLMORE HEPPERS ELSTON ROOFING CO 4440 FILLMORE IL		LEAD SMELTERS
CHICAGO	S115518011	SEARS, ROEBUCK & CO.	3700 WEST FILLMORE		IL RGA LUST
CHICAGO	1009105576	KOMAIKO NATHAN	3543 53 FILLMORE		EDR Hist Auto
CHICAGO	S115518010	SEARS, ROEBUCK & CO.	3611 WEST FILLMORE		IL RGA LUST
CHICAGO	S115506111	FRANCIS & NYGREN FOUNDRY, INC.	2542 WEST FILLMORE AVE.		IL RGA LUST
CHICAGO	S115747263		3700 WEST FILLMORE		IL SPILLS
CHICAGO	S117323628		3014 W. FILMORE ST.		IL SPILLS
CHICAGO	S115747027		3842 WEST FILMORE		IL SPILLS
CHICAGO	S115766407		2848 W FILMORE		IL SPILLS
CHICAGO	2012028237		3115 WEST FILMORE		ERNS
CHICAGO	S111898515		3842 W FILMORE		IL SPILLS
CHICAGO	S115758310		2542 WEST FILMORE AVENUE		IL SPILLS

City	EDR ID	Site Name	Site Address	Zip	Database(s)
CHICAGO	S117455616		1 S FINANCIAL PL		IL CHICAGO ENV
CHICAGO	S117525369		732 S FINANCIAL PLZ		IL CHICAGO ENV
CHICAGO	S117528254		801 S FINANCIAL PLZ		IL CHICAGO ENV
CHICAGO	S115759667		FISK GENERATING STATION, 1111 WEST CERMAK RD 60608		IL SPILLS
CHICAGO	1009074438	TRICE OCIE LEE	3074 W FITCH AVE		EDR Hist Auto
CHICAGO	S115512680	MEDIA PROGRAPHIC	2617 WEST FLETCHER		IL RGA LUST
CHICAGO	S115746041		2617 WEST FLETCHER		IL SPILLS
CHICAGO	S115741412		2613 WEST FLETCHER		IL SPILLS
CHICAGO	S111902081		IN FLIGHT (5 TO 10 WEST O'HARA AIRPORT)		IL SPILLS
CHICAGO	S115762763		IN FLIGHT (UPON DEPARTING CHICAGO WITHIN CHICAGO AIRSPACE)		IL SPILLS
CHICAGO	S112363765		2701 W. FLOURNEY		IL SPILLS
CHICAGO	S115508974	ILLINOIS DEPT. OF TRANSPORTATION	5201 WEST FLOURNOY		IL RGA LUST
CHICAGO	S115515553	PEPPER CONSTRUCTION COMPANY	5000 WEST FLOURNOY		IL RGA LUST
CHICAGO	S115722531		2701 WEST FLOURNOY		IL SPILLS
CHICAGO	S115732689		5000 W. FLOURNOY		IL SPILLS
CHICAGO	S115760585		2540 WEST FLOURNOY		IL SPILLS
CHICAGO	S115522850	WILLETT MOTOR COACH	5000 WEST FLOURNOY		IL RGA LUST
CHICAGO	S115770402		5000 WEST FLOURNOY		IL SPILLS
CHICAGO	S115522114	W.P.T.E., INC.	2540 WEST FLOURNOY		IL RGA LUST
CHICAGO	S115720426		4642 WEST FLOURWAY		IL SPILLS
CHICAGO	S112362234		4642 WEST FLOYRNOY		IL SPILLS
CHICAGO	S112357997		FLYING TIGERS CARGO BLDG 48; O'HARE INTERNATIONAL AIRPORT		IL SPILLS
CHICAGO	S115515084	OZINGA READY MIX CONCRETE	2225 SOUTH FORD STREET		IL RGA LUST
CHICAGO	S115771302		2225 S. FORD ST.		IL SPILLS
CHICAGO	S111895533		FOREMAN HIGH SCHOOL 3235 N LECLAIRE		IL SPILLS
CHICAGO	S117463982		13429 S FOREST AVE		IL CHICAGO ENV
CHICAGO	S115731064		8229 FOREST PRESERVE DR.		IL SPILLS
CHICAGO	1009095999	VONRATH FRED J	8325 27 FOREST PRESERVE DR		EDR Hist Auto
CHICAGO	S117503295		4637 N FOREST VIEW AVE		IL CHICAGO ENV
CHICAGO	S117464219		13551 S FOREST AVE		IL CHICAGO ENV
CHICAGO	S111882568		8229 FOREST PRESERRVE DR		IL SPILLS
CHICAGO	S115764014		6050 N. FOREST GLEN		IL SPILLS
CHICAGO	S115506001	FOREST VIEW AUTO SERVICE	8229 FOREST PRESERVE DR.		IL RGA LUST
CHICAGO	S117463980		13425 S FOREST AVE		IL CHICAGO ENV
CHICAGO	S117886347		134 S FOREST AVE		IL CHICAGO ENV
CHICAGO	S117530836		8600 W FOREST PRESERVE DR		IL CHICAGO ENV
CHICAGO	1009185089	DURACLEAN PERFECTION	833 FOREST PARK LN		EDR Hist Cleaner
CHICAGO	2000530733		4541 SOUTH FORESTVILLE	0	ERNS
CHICAGO	8869682		FOREWAY EXPRESS TERMINAL 6200 SOUTHEAST AVENUE (312)352-0850		ERNS
CHICAGO	S115723747		11740 FORONT ST.		IL SPILLS
CHICAGO	S111875253		11740 FORONT ST		IL SPILLS
CHICAGO	1009210348	CANSELLA ANTHONY	808 FORQUER		EDR Hist Cleaner
CHICAGO	1009120070	CROMIN HARRY	816 FORQUER		EDR Hist Auto
CHICAGO	1009201168	CROWN LAUNDRY CO	815 FORQUER		EDR Hist Cleaner
CHICAGO	S115503358	CSX TRANSPORTATION	FORREST HILLS INTERMODAL TERMINAL, 2252 WEST 79TH		IL RGA LUST

City	EDR ID	Site Name	Site Address	Zip	Database(s)
CHICAGO	S115503357	CSX TRANSPORTATION	FORREST HILLS INTERMODAL TERMINAL, 2252 WEST 79TH ST.		IL RGA LUST
CHICAGO	S117463445		13216 S FORRESTVILLE AVE		IL CHICAGO ENV
CHICAGO	S111895616		6300 W FORSTER AVE		IL SPILLS
CHICAGO	S115721418		1900 FOSS PARK AVENUE		IL SPILLS
CHICAGO	1009213080	LEE HING	1512 FOSTAR AV		EDR Hist Cleaner
CHICAGO	S117524736		7215 W FOSTER		IL CHICAGO ENV
CHICAGO	S115729428		3112 FOSTER AVENUE		IL SPILLS
CHICAGO	S115726897		4635 W. FOSTER		IL SPILLS
CHICAGO	S115739525		1800 W. FOSTER		IL SPILLS
CHICAGO	1009205378	SCHWARTZ WM A	1826 FOSTER OV		EDR Hist Cleaner
CHICAGO	S115501714	CHICAGO TRANSIT AUTHORITY	3112 FOSTER AVE.		IL RGA LUST
CHICAGO	2008447243	FOSTER AND PULASKI	FOSTER AND PULASKI		HMIRS
CHICAGO	S115735453		2464 W. FOSTER		IL SPILLS
CHICAGO	S115770208		1923 W. FOSTER ST.		IL SPILLS
CHICAGO	S117473361		1940 W FOSTER		IL CHICAGO ENV
CHICAGO	S115734177		1745 W. FOSTER		IL SPILLS
CHICAGO	S115745512		3555 W. FOSTER		IL SPILLS
CHICAGO	S115724123		1800 W. FOSTER		IL SPILLS
CHICAGO	94366999		FOSTER AVE ON THE RIVER		ERNS
CHICAGO	1009103748	OSTERLE JOE A	115 S FRAN AV		EDR Hist Auto
CHICAGO	1009103633	WEIMAN EMIL	332 N FRAN AV		EDR Hist Auto
CHICAGO	1009105797	GORMLEY C F	14 S FRAN AV		EDR Hist Auto
CHICAGO	1009104893	ABERN MOTOR LIVERY	125 S FRAN AV		EDR Hist Auto
CHICAGO	1009206302	BECKER MAX	1140 S FRAN AV		EDR Hist Cleaner
CHICAGO	S115762702		6422 N. FRANCISCO		IL SPILLS
CHICAGO	S115512872	METROPOLITAN WATER RECLAMATION	4750 NORTH FRANCISCO AVE.		IL RGA LUST
CHICAGO	S115762146		350 NORTH FRANCISCO		IL SPILLS
CHICAGO	S115758117		4300 NORTH FRANCISCO STREET		IL SPILLS
CHICAGO	S117484393		2758 S FRANCISCO AVE		IL CHICAGO ENV
CHICAGO	S115747516		6519 N. FRANCISCO		IL SPILLS
CHICAGO	S115751156		4750 N FRANCISCO AVE		IL SPILLS
CHICAGO	S115515769	PICK, HADASSAH	6515-6519 NORTH FRANCISCO		IL RGA LUST
CHICAGO	S115756255		225 N FRANCISO AVENUE		IL SPILLS
CHICAGO	1009101125	UEDELHOFEN JOHN J	1100 FRANK		EDR Hist Auto
CHICAGO	1009102887	PUGH WM	1079 FRANK		EDR Hist Auto
CHICAGO	1009073508	STANDARD OIL OHIO AND FRANKLIN STANDARD SERVICE IN	N FRANKLIN		EDR Hist Auto
CHICAGO	S117528149		800 W FRANKLIN BLVD		IL CHICAGO ENV
CHICAGO	S115719720		FRANKLIN & OHIO		IL SPILLS
CHICAGO	1009075924	OHIO STANDARD SERV	FRANKLIN		EDR Hist Auto
CHICAGO	S115497789	AMOCO OIL CO. #15393	FRANKLIN & OHIO		IL RGA LUST
CHICAGO	S117491462		3430 N FRANKLIN ST		IL CHICAGO ENV
CHICAGO	1009213422	FRANKLIN LAUNDRY LINEN SUPPLY	838 N FRANKLIN		EDR Hist Cleaner
CHICAGO	S117458471		1101 N FRANKLIN ST		IL CHICAGO ENV
CHICAGO	S112361690		FRANKLIN & OHIO		IL SPILLS
CHICAGO	S115773199		1 SOUTH FRANKLIN		IL SPILLS
CHICAGO	1009103481	BULLINGERS AUTO REPAIR CO	932 N FRANKLIN		EDR Hist Auto



City	EDR ID	Site Name	Site Address	Zip	Database(s)
CHICAGO	1009120593	SHOCKLEY CLARENCE	1321 E FREDK PL		EDR Hist Auto
CHICAGO	S115499680	BLACKHAWK BLDG.	1504 NORTH FREMONT		IL RGA LUST
CHICAGO	S115760467		1504 N. FREMONT		IL SPILLS
CHICAGO	S111899845		FROM 53RD & HARLEM TO 34TH & LONDALE		IL SPILLS
CHICAGO	S112362342		100' FROM TOLL BOTH AT 87TH ST		IL SPILLS
CHICAGO	S115520074	STUARTS CHEMICAL & PAINT	11740 FRONT ST.		IL RGA LUST
CHICAGO	S115755978		IN FRONT OF FORD PLANT ON 130TH STREET		IL SPILLS
CHICAGO	S115742341		WEST FUEL FARM @O'HARA		IL SPILLS
CHICAGO	S107744141	MEYER MATERIAL CO-O'HARE FIELD PLT	FUEL STORAGE RD		IL AIRS
CHICAGO	S112353115		FUEL STATION 19TH 900 BLOCK		IL SPILLS
CHICAGO	2013047303		FUEL FACILITY		ERNS
CHICAGO	S115742823		1340 WEST FULLERTON		IL SPILLS
CHICAGO	S111894314		1340 W FULLERTON		IL SPILLS
CHICAGO	1009216034	QUONG LUNG	3225 FULLERTON AV		EDR Hist Cleaner
CHICAGO	S111893463		2111 W FULLERTON		IL SPILLS
CHICAGO	S115741973		2111 WEST FULLERTON		IL SPILLS
CHICAGO	1009215108	KLEEN WET WASH LAUNDRY	4628 FULLARTON		EDR Hist Cleaner
CHICAGO	1009215051	COLONIAL WET WASH CO	1330 FULLEITOAN IV		EDR Hist Cleaner
CHICAGO	S117521112		6560 W FULLERTON AVE		IL CHICAGO ENV
CHICAGO	S117523577		7020 W FULLERTON AVE		IL CHICAGO ENV
CHICAGO	S117523491		7010 W FULLERTON AVE		IL CHICAGO ENV
CHICAGO	S117516225		601 W FULLERTON AVE		IL CHICAGO ENV
CHICAGO	S117516038		600 W FULLERTON AVE		IL CHICAGO ENV
CHICAGO	S117497521		405 W FULLERTON AVE		IL CHICAGO ENV
CHICAGO	S117500755		440 W FULLERTON AVE		IL CHICAGO ENV
CHICAGO	S115762768		4443 W. FULLERTON		IL SPILLS
CHICAGO	S115774387		3959 W FULLERTON		IL SPILLS
CHICAGO	S115732831		5055 W. FULLERTON		IL SPILLS
CHICAGO	S118240941		1880 W. FULLERTON		IL SPILLS
CHICAGO	S115523695	ELECTRO FINISHERS	1662 W. FULLERTON		IL RGA HWS
CHICAGO	S115498007	AMOCO OIL CO. #24038	1607 WEST FULLERTON		IL RGA LUST
CHICAGO	S115497807	AMOCO OIL CO. #15500	2357 WEST FULLERTON		IL RGA LUST
CHICAGO	S117521778		6701 W FULLERTON AVE		IL CHICAGO ENV
CHICAGO	S117520549		6500 W FULLERTON AVE		IL CHICAGO ENV
CHICAGO	S117520415		6460 W FULLERTON AVE		IL CHICAGO ENV
CHICAGO	S117519940		6421 W FULLERTON AVE		IL CHICAGO ENV
CHICAGO	S115718515		1441 WEST FULLERTON		IL SPILLS
CHICAGO	S115725952		1880 W. FULLERTON		IL SPILLS
CHICAGO	S117518673		630 W FULLERTON AVE		IL CHICAGO ENV
CHICAGO	S117507949		513 W FULLERTON AVE		IL CHICAGO ENV
CHICAGO	S115774130		4140 W FULLERTON		IL SPILLS
CHICAGO	S117496984		401 W FULLERTON AVE		IL CHICAGO ENV
CHICAGO	S115764845		6001 WEST FULLERTON		IL SPILLS
CHICAGO	S115499425	BEMO'S	5000 WEST FULLERTON		IL RGA LUST
CHICAGO	S115518638	SHELL OIL PRODUCTS US	6001 WEST FULLERTON		IL RGA LUST
CHICAGO	S115497736	AMOCO OIL #24043	4401 WEST FULLERTON		IL RGA LUST
CHICAGO	S111887414		FULLERTON & ASHLAND		IL SPILLS

City	EDR ID	Site Name	Site Address	Zip	Database(s)
CHICAGO	S115506853	GLOBE GLASS & MIRROR CO.	1880 WEST FULLERTON		IL RGA LUST
CHICAGO	S115725696		1650 W. FULLERTON		IL SPILLS
CHICAGO	S115736011		1350 W. FULLERTON		IL SPILLS
CHICAGO	S115721002		2645 WEST FULLERTON		IL SPILLS
CHICAGO	S117519641		6400 W FULLERTON AVE		IL CHICAGO ENV
CHICAGO	S117521373		6622 W FULLERTON AVE		IL CHICAGO ENV
CHICAGO	S117512382		557 W FULLERTON AVE		IL CHICAGO ENV
CHICAGO	S115514270	NEWLY WEDS FOODS INC.	4140 WEST FULLERTON		IL RGA LUST
CHICAGO	S117498469		415 W FULLERTON AVE		IL CHICAGO ENV
CHICAGO	1009103309	NORTHWEST AUTO GARAGE	3261 63 FULLERTON		EDR Hist Auto
CHICAGO	S117522834		6910 W FULLERTON AVE		IL CHICAGO ENV
CHICAGO	S117520288		645 W FULLERTON AVE		IL CHICAGO ENV
CHICAGO	S117519928		6420 W FULLERTON AVE		IL CHICAGO ENV
CHICAGO	S117518373		624 W FULLERTON AVE		IL CHICAGO ENV
CHICAGO	S115522078	VOLVO & GMC TRUCKS OF CHICAGO	6421 WEST FULLERTON AVE.		IL RGA LUST
CHICAGO	S115500355	BRYANT ELECTRIC C/O HUBBELL	1718 WEST FULLERTON		IL RGA LUST
CHICAGO	S115518467	SHELL OIL PRODUCTS CO.	6001 WEST FULLERTON		IL RGA LUST
CHICAGO	S115501965	CHILDRENS MEMORIAL MEDICAL CTR.	1350 WEST FULLERTON		IL RGA LUST
CHICAGO	S117508467		518 W FULLERTON AVE		IL CHICAGO ENV
CHICAGO	S117506440		500 W FULLERTON AVE		IL CHICAGO ENV
CHICAGO	S117501540		4444 W FULLERTON		IL CHICAGO ENV
CHICAGO	S115751138		3918 W. FULLERTON		IL SPILLS
CHICAGO	S115761789		5000 W. FULLERTON		IL SPILLS
CHICAGO	S115721809		FULLERTON & SACRAMENTO		IL SPILLS
CHICAGO	S115743242		1718 WEST FULLERTON		IL SPILLS
CHICAGO	2014091035		1540 WEST FULLERTON		ERNS
CHICAGO	S117500987		441 W FULLERTON AVE		IL CHICAGO ENV
CHICAGO	S117511863		552 W FULLERTON AVE		IL CHICAGO ENV
CHICAGO	S112363254		FULLERTON AND SACRAMENTO		IL SPILLS
CHICAGO	S115722259		832 WEST FULLERTON		IL SPILLS
CHICAGO	S115757173		1900 WEST FULLERTON STREET		IL SPILLS
CHICAGO	S115741786		3201-3217 W FULLERTON		IL SPILLS
CHICAGO	S115739553		1880 WEST FULLERTON STREE		IL SPILLS
CHICAGO	S115751489		1917 W. FULLERTON		IL SPILLS
CHICAGO	S115505335	EXPRESS CAR WASH	2111 WEST FULLERTON		IL RGA LUST
CHICAGO	S115514271	NEWLYWEDS FOODS INC.	4140 WEST FULLERTON		IL RGA LUST
CHICAGO	S117519533		637 W FULLERTON AVE		IL CHICAGO ENV
CHICAGO	S117521038		6550 W FULLERTON AVE		IL CHICAGO ENV
CHICAGO	1009205480	KELYYN PARK CLEANERS DYERS	4310 FULLERTON ARV		EDR Hist Cleaner
CHICAGO	S117519763		641 W FULLERTON AVE		IL CHICAGO ENV
CHICAGO	S117506663		501 W FULLERTON AVE		IL CHICAGO ENV
CHICAGO	S117517815		620 W FULLERTON AVE		IL CHICAGO ENV
CHICAGO	S117501455		444 W FULLERTON AVE		IL CHICAGO ENV
CHICAGO	S117523117		6946 W FULLERTON AVE		IL CHICAGO ENV
CHICAGO	S117521466		6633 W FULLERTON AVE		IL CHICAGO ENV
CHICAGO	S117521244		6605 W FULLERTON AVE		IL CHICAGO ENV
CHICAGO	S117475800		2111 W FULLERTON		IL CHICAGO ENV

City	EDR ID	Site Name	Site Address	Zip	Database(s)
CHICAGO	S115755840		3417 W. FULLERTON		IL SPILLS
CHICAGO	S115738472		440 W. FULLERTON		IL SPILLS
CHICAGO	S115512029	MANGRUM GLASS & MIRROR, LTD.	1655 FULLERTON AVE.		IL RGA LUST
CHICAGO	S115523697	ELECTRO-FINISHERS, INC.	1662 W. FULLERTON		IL RGA HWS
CHICAGO	S117520066		6431 W FULLERTON AVE		IL CHICAGO ENV
CHICAGO	S117517470		614 W FULLERTON AVE		IL CHICAGO ENV
CHICAGO	S117523184		6954 W FULLERTON AVE		IL CHICAGO ENV
CHICAGO	S117498706		420 W FULLERTON AVE		IL CHICAGO ENV
CHICAGO	S117489522		325 W FULLERTON AVE		IL CHICAGO ENV
CHICAGO	S117466055		150 W FULLERTON		IL CHICAGO ENV
CHICAGO	S117466054		150 W FULLERTON AVE		IL CHICAGO ENV
CHICAGO	S115753627		1655 FULLERTON AVE.		IL SPILLS
CHICAGO	S115753008		4900 W. FULLERTON		IL SPILLS
CHICAGO	S115737937		1880 W. FULLERTON		IL SPILLS
CHICAGO	S115522208	WALT AUTOMOTIVE SERVICE	1650 WEST FULLERTON		IL RGA LUST
CHICAGO	S115522113	W.L. KERCHER CO., INC.	3918 WEST FULLERTON		IL RGA LUST
CHICAGO	S115520975	TRIPLE AUTO SPECIALIST	5055 WEST FULLERTON		IL RGA LUST
CHICAGO	S115497937	AMOCO OIL CO. #18602	1106 WEST FULLERTON		IL RGA LUST
CHICAGO	S115518577	SHELL OIL PRODUCTS US	2801 WEST FULLERTON		IL RGA LUST
CHICAGO	98430046		FULLERTON 1000 WEST DEPAL UNIVERSITY MAINT. DRIVEWAY		ERNS
CHICAGO	1009202726	MOY GEO	5140 FULLERTON AV		EDR Hist Cleaner
CHICAGO	S115749312		6001 W FULLERTON		IL SPILLS
CHICAGO	S115735914		FULLERTON & ASHLAND		IL SPILLS
CHICAGO	S115735433		5021 WEST FULLERTON		IL SPILLS
CHICAGO	S115769323		6001 W FULLERTON		IL SPILLS
CHICAGO	S115729528		4140 W. FULLERTON		IL SPILLS
CHICAGO	S115729162		1106 W. FULLERTON		IL SPILLS
CHICAGO	S115739278		2357 WEST FULLERTON		IL SPILLS
CHICAGO	S115764842		2801 WEST FULLERTON		IL SPILLS
CHICAGO	S115513742	MORTON, IMRAN	4900 WEST FULLERTON		IL RGA LUST
CHICAGO	S115521024	TRUE NORTH ENERGY LLC	3959 WEST FULLERTON		IL RGA LUST
CHICAGO	S117520694		6515 W FULLERTON AVE		IL CHICAGO ENV
CHICAGO	S117521937		6724 W FULLERTON AVE		IL CHICAGO ENV
CHICAGO	S117521088		6558 W FULLERTON AVE		IL CHICAGO ENV
CHICAGO	S117519910		642 W FULLERTON AVE		IL CHICAGO ENV
CHICAGO	1009203785	BAKER WM	4222 FULLERTONS AV		EDR Hist Cleaner
CHICAGO	1009118005	LOGAN SQUARE GARAGE SERVICE STATION	3255 FULLORTON AV		EDR Hist Auto
CHICAGO	1009206219	DOUCET ELATTIE MRS	3423 FULLORTON		EDR Hist Cleaner
CHICAGO	S117528151		800 W FULTON		IL CHICAGO ENV
CHICAGO	S117529733		833 W FULTON		IL CHICAGO ENV
CHICAGO	S117528982		817 W FULTON		IL CHICAGO ENV
CHICAGO	S117486775		3018 W FULTON BLVD		IL CHICAGO ENV
CHICAGO	S118150335		953 W FULTON		IL CHICAGO ENV
CHICAGO	S115739515		2950 WEST FULTON		IL SPILLS
CHICAGO	S115725477		832 W. FULTON MARKET ST.		IL SPILLS
CHICAGO	S115749109		2401 W. FULTON		IL SPILLS
CHICAGO	S115735211		FULTON & UNION STREETS		IL SPILLS

City	EDR ID	Site Name	Site Address	Zip	Database(s)
CHICAGO	S115510629	KIRK'S SUEDE-LIFE INC.	2501 WEST FULTON B		IL RGA LUST
CHICAGO	S115506007	FORM & FUNCTION	1325 WEST FULTON		IL RGA LUST
CHICAGO	S112364584		FULTON & TALMAN, EAST OF SECURITY PLATING		IL SPILLS
CHICAGO	S117663174		639 W FULTON		IL CHICAGO ENV
CHICAGO	S115740771		832 W. FULTON MARKET ST.		IL SPILLS
CHICAGO	S115759772		3216 FULTON		IL SPILLS
CHICAGO	S115767519		1121 WEST FULTON		IL SPILLS
CHICAGO	S117455808		1000 W FULTON		IL CHICAGO ENV
CHICAGO	S117461934		1234 W FULTON		IL CHICAGO ENV
CHICAGO	S115506303	FULTON CARROLL PROPERTIES	2051 WEST FULTON AVE.		IL RGA LUST
CHICAGO	S111886711		FULTON & UNION STS		IL SPILLS
CHICAGO	S117456160		1011 W FULTON		IL CHICAGO ENV
CHICAGO	S115509519	J.L. SCHEFFLER	1813-1817 WEST FULTON		IL RGA LUST
CHICAGO	S115506008	FORM AND FUNCTION L.L.C.	1325 WEST FULTON		IL RGA LUST
CHICAGO	S115731782		832 W. FULTON MARKET ST.		IL SPILLS
CHICAGO	S115756263		1000 W. FULTON		IL SPILLS
CHICAGO	S115726487		3006 W. FULTON		IL SPILLS
CHICAGO	S115721889		2645 FULTON AVENUE		IL SPILLS
CHICAGO	S117533253		948 W FULTON		IL CHICAGO ENV
CHICAGO	S115520504	THE GILBERT PROPERTY, INC.	2201 WEST FULTON		IL RGA LUST
CHICAGO	S117479934		2401 W FULTON		IL CHICAGO ENV
CHICAGO	S117528751		813 W FULTON		IL CHICAGO ENV
CHICAGO	S117529683		832 W FULTON		IL CHICAGO ENV
CHICAGO	S115509518	J.L. SCHEFFLER	1813 WEST FULTON		IL RGA LUST
CHICAGO	S115508996	ILLINOIS DEPT. OF TRANSPORTATION	FULTON & UNION ST.		IL RGA LUST
CHICAGO	S117886146		1215 W FULTON		IL CHICAGO ENV
CHICAGO	S115761308		1813 W. FULTON		IL SPILLS
CHICAGO	S115722326		2108 WEST FULTON AVENUE		IL SPILLS
CHICAGO	S115755339		1325 W. FULTON		IL SPILLS
CHICAGO	S115729256		2051 W. FULTON AVE.		IL SPILLS
CHICAGO	S117461735		1227 W FULTON		IL CHICAGO ENV
CHICAGO	S117456057		1009 W FULTON		IL CHICAGO ENV
CHICAGO	2007311889		1121 WEST FULTON		ERNS
CHICAGO	S117455896		1001 W FULTON		IL CHICAGO ENV
CHICAGO	S117458857		1111 W FULTON		IL CHICAGO ENV
CHICAGO	S117456513		1023 W FULTON		IL CHICAGO ENV
CHICAGO	S117456041		1007 W FULTON		IL CHICAGO ENV
CHICAGO	S115520247	SWALLOW, RICHARD	2401 WEST FULTON		IL RGA LUST
CHICAGO	S115749446		2201 W. FULTON		IL SPILLS
CHICAGO	S115745641		1325 WEST FULTON AVENUE		IL SPILLS
CHICAGO	S115745410		1642-52 WEST FULTON		IL SPILLS
CHICAGO	S115729904		1642 W. FULTON		IL SPILLS
CHICAGO	S117528271		801 W FULTON		IL CHICAGO ENV
CHICAGO	S117529027		819 W FULTON		IL CHICAGO ENV
CHICAGO	S117532147		911 W FULTON		IL CHICAGO ENV
CHICAGO	S117456322		1016 W FULTON		IL CHICAGO ENV
CHICAGO	S117455950		1003 W FULTON		IL CHICAGO ENV

City	EDR ID	Site Name	Site Address	Zip	Database(s)
CHICAGO	S115508731	ILLINOIS BELL TELEPHONE	5055 WEST FULTON		IL RGA LUST
CHICAGO	S118359882		832-56 W. FULTON MARKET		IL SPILLS
CHICAGO	S117530259		845 W FULTON		IL CHICAGO ENV
CHICAGO	S117525744		740 W FULTON		IL CHICAGO ENV
CHICAGO	S117486472		3000 W FULTON BLVD		IL CHICAGO ENV
CHICAGO	S117461026		1200 W FULTON		IL CHICAGO ENV
CHICAGO	S117461989		1236 W FULTON ST		IL CHICAGO ENV
CHICAGO	S117462219		1245 W FULTON		IL CHICAGO ENV
CHICAGO	S117456374		1019 W FULTON		IL CHICAGO ENV
CHICAGO	S115776258		3000 WEST FULTON		IL SPILLS
CHICAGO	S115718681		FULTON & TALMAN		IL SPILLS
CHICAGO	S115506509	GAYNES, CHESTER	1642-1652 WEST FULTON		IL RGA LUST
CHICAGO	S117457438		1052 W FULTON		IL CHICAGO ENV
CHICAGO	S117456283		1015 W FULTON		IL CHICAGO ENV
CHICAGO	S117460178		1152 W FULTON		IL CHICAGO ENV
CHICAGO	S115740590		832 W. FULTON MARKET ST.		IL SPILLS
CHICAGO	S115726833		5055 W. FULTON		IL SPILLS
CHICAGO	S115737964		2128 WEST FULTON		IL SPILLS
CHICAGO	S117528379		803 W FULTON		IL CHICAGO ENV
CHICAGO	S108669465		1121 W FULTON		IL SPILLS
CHICAGO	98438241		000 GAL / CONTRACTOR LEFT VALVOPEN		ERNS
CHICAGO	96474553		2000 GAL ABANDONED STORAGE TANK / DURING TANK REMOVAL		ERNS
CHICAGO	S117506229		4950 W GALE ST		IL CHICAGO ENV
CHICAGO	S112356959		GALEWOOD YRD		IL SPILLS
CHICAGO	S117482155		26 N GARDEN		IL CHICAGO ENV
CHICAGO	S115773976		2630 N. GARDEN AVE		IL SPILLS
CHICAGO	S111349414		2630 N GARDEN AVE		IL SPILLS
CHICAGO	S115501772	CHICAGO, CITY OF DEPARTMENT OF AVIATION	26-30 NORTH GARDEN AVENUE		IL RGA LUST
CHICAGO	S117663096		300 W GARFIELD BLVD		IL CHICAGO ENV
CHICAGO	S115763015		350 GARFIELD BLVD		IL SPILLS
CHICAGO	S111914941		601 W GARFIELD		IL SPILLS
CHICAGO	2007329978		400 WEST GARFIELD ST.		ERNS
CHICAGO	S111915282		350 W GARFIELD		IL SPILLS
CHICAGO	S115727163		48 E. GARFIELD		IL SPILLS
CHICAGO	S117496696		40 E GARFIELD AVE		IL CHICAGO ENV
CHICAGO	S117488558		320 E GARFIELD DR		IL CHICAGO ENV
CHICAGO	S117488518		318 E GARFIELD		IL CHICAGO ENV
CHICAGO	S118240594		400 W. GARFIELD		IL SPILLS
CHICAGO	S111881248		1952 W GARFIELD AVE		IL SPILLS
CHICAGO	S115504910	EMRO MARKETING	300 WEST GARFIELD		IL RGA LUST
CHICAGO	S115729746		1952 W. GARFIELD AVE.		IL SPILLS
CHICAGO	S115775286		1735 W. GARFIELD		IL SPILLS
CHICAGO	S115501667	CHICAGO PUBLIC SCHOOLS	955 WEST GARFIELD		IL RGA LUST
CHICAGO	S117493283		361 E GARFIELD		IL CHICAGO ENV
CHICAGO	S117474438		202 E GARFIELD DR		IL CHICAGO ENV
CHICAGO	S113808540		350 W. GARFIELD		IL SPILLS
CHICAGO	S115776554		350 W. GARFIELD		IL SPILLS

City	EDR ID	Site Name	Site Address	Zip	Database(s)
CHICAGO	S115509329	INTERSTATE BRANDS	40 EAST GARFIELD		IL RGA LUST
CHICAGO	S117519565		64 E GARFIELD		IL CHICAGO ENV
CHICAGO	S117504527		48 E GARFIELD		IL CHICAGO ENV
CHICAGO	S117496698		40 E GARFIELD		IL CHICAGO ENV
CHICAGO	S115769564		801 W. GARFIELD		IL SPILLS
CHICAGO	S117473629		1952 W GARFIELD AVE		IL CHICAGO ENV
CHICAGO	S111926398		9555 WEST GARFIELD		IL SPILLS
CHICAGO	S115730087		1952 WEST GARFIELD		IL SPILLS
CHICAGO	S115509359	IROQUOIS PROD.	2247 WEST GARFIELD		IL RGA LUST
CHICAGO	S111927934		1735 W. GARFIELD		IL SPILLS
CHICAGO	S117493994		368 E GARFIELD		IL CHICAGO ENV
CHICAGO	S117493993		368 E GARFIELD DR		IL CHICAGO ENV
CHICAGO	S117493045		357 E GARFIELD		IL CHICAGO ENV
CHICAGO	S117455586		1 E GARFIELD		IL CHICAGO ENV
CHICAGO	S115761337		601 WEST GARFIELD		IL SPILLS
CHICAGO	S115772772		955 WEST GARFIELD		IL SPILLS
CHICAGO	S115509320	INTERSTATE BRANDS CORP.	40 EAST GARFIELD		IL RGA LUST
CHICAGO	S117512418		56 E GARFIELD		IL CHICAGO ENV
CHICAGO	S115498230	AMOCO OIL CO.	1952 WEST GARFIELD		IL RGA LUST
CHICAGO	S110613603		9555 W GARFIELD		IL SPILLS
CHICAGO	S115722841		40 EAST GARFIELD STREET		IL SPILLS
CHICAGO	S115761545		350 W. GARFIELD		IL SPILLS
CHICAGO	S115768442		400 W. GARFIELD		IL SPILLS
CHICAGO	S115497878	AMOCO OIL CO. #15945	1952 WEST GARFIELD		IL RGA LUST
CHICAGO	S115497142	ADAMS AMOCO #5060	48 EAST GARFIELD		IL RGA LUST
CHICAGO	1009102377	SPEEDWAY GARAGE	347 E GARFLD BLVD		EDR Hist Auto
CHICAGO	S115760629		GATE L5 / O,HARA AP		IL SPILLS
CHICAGO	S115497547	AMERICAN AIRLINES	GATE G19 @ O'HARE AIRPORT		IL RGA LUST
CHICAGO	S111900592		GATE OF K-19/RAMP O'HARE AIRPORT		IL SPILLS
CHICAGO	S115775328		GATE B-15, MIDWAY A/P 5700 S. CICERO		IL SPILLS
CHICAGO	S112362777		GATES 11 AND 12 AT O'HARE AIRPORT		IL SPILLS
CHICAGO	S111891411		GATX ARGO MP312 ON IL RIVER		IL SPILLS
CHICAGO	94399152		GENERAL MARINE MOUTH OF CALCAG RIVER MILE 333		ERNS
CHICAGO	94360367		GENERAL MILLS SLIP		ERNS
CHICAGO	2001010653		GENEVA MP 1.0		HMIRS
CHICAGO	S115521363	U.S. POSTAL SERVICE	9536 SOUTH GENOA		IL RGA LUST
CHICAGO	S115731063		9536 S. GENOA		IL SPILLS
CHICAGO	S115743610		9351 GENOA AVENUE		IL SPILLS
CHICAGO	1009205304	GLADSTONE TAILORS	900 GEO		EDR Hist Cleaner
CHICAGO	S115741440		1224 N. GEORGE		IL SPILLS
CHICAGO	S115741441		1303 W. GEORGE		IL SPILLS
CHICAGO	S115503377	CULINARY FOODS	1303 WEST GEORGE		IL RGA LUST
CHICAGO	S115765826		5744 GEORGE STREET		IL SPILLS
CHICAGO	S111892932		1224 N GEORGE		IL SPILLS
CHICAGO	S115719267		1240 WEST GEORGE		IL SPILLS
CHICAGO	S115503376	CULINARY FOODS	1224 NORTH GEORGE		IL RGA LUST
CHICAGO	S117458029		108 W GERMANIA		IL CHICAGO ENV

City	EDR ID	Site Name	Site Address	Zip	Database(s)
CHICAGO	1009115812	MORELOCK ANDREW J	8251 GILES AV		EDR Hist Auto
CHICAGO	S115773472		4623 W GLADYS		IL SPILLS
CHICAGO	S115754864		2711 WEST GLADYS STREET		IL SPILLS
CHICAGO	S117489028		3222 W GLADYS AVE		IL CHICAGO ENV
CHICAGO	S115508303	HOUSING OPPORTUNITY MEANS EMPOWERMENT II INC.	4623 WEST GLADYS		IL RGA LUST
CHICAGO	S115746706		2720 W. GLADYS		IL SPILLS
CHICAGO	S117461028		1200 W GLADYS AVE		IL CHICAGO ENV
CHICAGO	2005610546		GLEN YARD		ERNS
CHICAGO	1009098143	MITNICK MOTORS INC	6035 6037 GLENLAKE AV		EDR Hist Auto
CHICAGO	S115723728		5800 GLENWOOD		IL SPILLS
CHICAGO	S115738486		6632 N. GLENWOOD		IL SPILLS
CHICAGO	S115518351	SHELL OIL CO.	5800 GLENWOOD		IL RGA LUST
CHICAGO	S115775199		GLOBAL 1 YARD, 1425 WESTERN AVE		IL SPILLS
CHICAGO	S115771900		GLOBAL 2 YARD; 301 W. LAKE ST		IL SPILLS
CHICAGO	S115761333		GLOBAL ONE YARD		IL SPILLS
CHICAGO	S115762954		GLOBAL ONE YARD		IL SPILLS
CHICAGO	2001577356		GLOBAL ONE		ERNS
CHICAGO	S115765830		GLOBAL 1 FACILITY		IL SPILLS
CHICAGO	S115775145		GLOBAL ONE YD 1425 SW AVE.		IL SPILLS
CHICAGO	S111913094		GLOBAL FREE YARD ROCKWELL SUBDIVISION		IL SPILLS
CHICAGO	S111914133		GLOBAL TWO/ RR FACILITY/ SOUTHWESTERN AVE		IL SPILLS
CHICAGO	S115760846		GLOBAL TWO /RR FACILITY / SOUTHWESTERN AVE		IL SPILLS
CHICAGO	S115753443		GLOBAL 1 YARD		IL SPILLS
CHICAGO	S111914935		GLOBAL ONE YARD		IL SPILLS
CHICAGO	S115767883		GLOBAL 1- 1425 S. WESTERN AVE		IL SPILLS
CHICAGO	S115768513		GLOBAL 1 RAIL YARD AT 1425 SOUTH WESTERN AVE.		IL SPILLS
CHICAGO	S115765719		GLOBAL 1- 14625 SOUTH WESTERN		IL SPILLS
CHICAGO	S116415579		GLOBAL ONE YARD 1425 SOUTH WESTERN AVE,CHICAGO		IL SPILLS
CHICAGO	2008870345		GLOBAL ONE RAIL YARD		ERNS
CHICAGO	S111919138		GLOBAL 1 FACILITY		IL SPILLS
CHICAGO	97090434		GLOBAL 1		HMIRS
CHICAGO	S111904975		GLOBAL 1 YARD		IL SPILLS
CHICAGO	S115772673		GLOBAL ONE YARD AT 1425 SOUTH WESTERN AVE		IL SPILLS
CHICAGO	S115758409		GLOBAL 1 YARD, 1400 SOUTH WESTERN AVE, CHICAGO IL		IL SPILLS
CHICAGO	S115765539		GLOBAL 2 YARD // HALSTED ST		IL SPILLS
CHICAGO	1009214764	MARTINY MAGNUS H	64 W GMIAD AV		EDR Hist Cleaner
CHICAGO	S111904568		GOBLE ONE INTERMODAL YARD		IL SPILLS
CHICAGO	S115753036		GOBLE ONE INTERMODAL YARD		IL SPILLS
CHICAGO	S117532132		911 E GOETHE ST		IL CHICAGO ENV
CHICAGO	S117463369		1320 E GOETHE ST		IL CHICAGO ENV
CHICAGO	S117524589		720 W GORDON TR TR		IL CHICAGO ENV
CHICAGO	S117518953		632 W GORDON TR TR		IL CHICAGO ENV
CHICAGO	1009117448	FEHL MAHLON J	4811 GOSNNISON AV		EDR Hist Auto
CHICAGO	S117496780		400 W GRACE ST		IL CHICAGO ENV
CHICAGO	1009116218	MARIGOLD GARAGE CO	826 838 GRACE		EDR Hist Auto
CHICAGO	S117496781		400 W GRACE		IL CHICAGO ENV

City	EDR ID	Site Name	Site Address	Zip	Database(s)
CHICAGO	S115725781		2401 GRACE ST.		IL SPILLS
CHICAGO	S115508696	ILLINOIS BELL TELEPHONE	2401 GRACE ST.		IL RGA LUST
CHICAGO	1009116781	DOOLEY EDWARD H	1014 20 GRACE		EDR Hist Auto
CHICAGO	1009105965	WILLIFORD NOEL	1016 18 GRACE		EDR Hist Auto
CHICAGO	92100762		W.R. GRACE,DEWEY & ALMY CHEM		HMIRS
CHICAGO	2008875091		GRADE CROSSING		ERNS
CHICAGO	2003709193		GRADE CROSSING		ERNS
CHICAGO	S117522230		6763 W GRAND		IL CHICAGO ENV
CHICAGO	S117522051		6738 W GRAND AVE		IL CHICAGO ENV
CHICAGO	S117521949		6725 W GRAND AVE		IL CHICAGO ENV
CHICAGO	S117521120		6566 W GRAND AVE		IL CHICAGO ENV
CHICAGO	S117524527		7173 W GRAND AVE		IL CHICAGO ENV
CHICAGO	S117524313		7136 W GRAND AVE		IL CHICAGO ENV
CHICAGO	S117523634		7026 W GRAND AVE		IL CHICAGO ENV
CHICAGO	S117523219		6959 W GRAND AVE		IL CHICAGO ENV
CHICAGO	S117520926		6540 W GRAND AVE		IL CHICAGO ENV
CHICAGO	S115729716		3175 NORTH GRAND AVE.		IL SPILLS
CHICAGO	S115727105		6801 W. GRAND AVE.		IL SPILLS
CHICAGO	S115762064		6500 W. GRAND AVE.		IL SPILLS
CHICAGO	S115722615		6601 WEST GRAND AVENUE		IL SPILLS
CHICAGO	S112356176		GRAND & 456 NORTH NOBEL STREET		IL SPILLS
CHICAGO	S115509555	JACOBS TWIN BUICK	6722 WEST GRAND AVE.		IL RGA LUST
CHICAGO	S112354713		GRAND CALUMET RIVER - 135TH & HALSTAD		IL SPILLS
CHICAGO	1009212948	LEE CHAPLEY	1531 GRAND AV AND		EDR Hist Cleaner
CHICAGO	S117520580		6501 W GRAND AVE		IL CHICAGO ENV
CHICAGO	S117524530		7177 W GRAND AVE		IL CHICAGO ENV
CHICAGO	S117524513		7162 W GRAND AVE		IL CHICAGO ENV
CHICAGO	S117524494		7158 W GRAND AVE		IL CHICAGO ENV
CHICAGO	S117520230		6445 W GRAND AVE		IL CHICAGO ENV
CHICAGO	S117524046		7101 W GRAND AVE		IL CHICAGO ENV
CHICAGO	S117522582		6834 W GRAND AVE		IL CHICAGO ENV
CHICAGO	S117521549		6645 W GRAND AVE		IL CHICAGO ENV
CHICAGO	S117521254		6607 W GRAND AVE		IL CHICAGO ENV
CHICAGO	S117523249		6970 W GRAND AVE		IL CHICAGO ENV
CHICAGO	S117523522		7015 W GRAND AVE		IL CHICAGO ENV
CHICAGO	S115731755		5555 W. GRAND		IL SPILLS
CHICAGO	S115749260		6655 W. GRAND AVE.		IL SPILLS
CHICAGO	S115519912	STEVEN AMDUR REALTY CO.	GRAND AVE. & ORLEANS ST.		IL RGA LUST
CHICAGO	S115511364	LEE, HENRY	7020 WEST GRAND AVE.		IL RGA LUST
CHICAGO	S118359827		3490-3508 WEST GRAND AVE		IL SPILLS
CHICAGO	S115725949		2027 W. GRAND		IL SPILLS
CHICAGO	S115722652		328 WEST GRAND		IL SPILLS
CHICAGO	S115749198		3965 W. GRAND		IL SPILLS
CHICAGO	S117523709		7035 W GRAND AVE		IL CHICAGO ENV
CHICAGO	S117523204		6957 W GRAND AVE		IL CHICAGO ENV
CHICAGO	S117521609		6652 W GRAND AVE		IL CHICAGO ENV
CHICAGO	S117523193		6955 W GRAND AVE		IL CHICAGO ENV



City	EDR ID	Site Name	Site Address	Zip	Database(s)
CHICAGO	S117523082		6941 W GRAND AVE		IL CHICAGO ENV
CHICAGO	S117522648		6844 W GRAND AVE		IL CHICAGO ENV
CHICAGO	S117521245		6605 W GRAND AVE		IL CHICAGO ENV
CHICAGO	S117522154		6750 W GRAND AVE		IL CHICAGO ENV
CHICAGO	S117522130		6747 W GRAND AVE		IL CHICAGO ENV
CHICAGO	1009114802	HECK JOHN P	5727 GRAND AV		EDR Hist Auto
CHICAGO	S117522918		6920 W GRAND AVE		IL CHICAGO ENV
CHICAGO	S117524070		7107 W GRAND AVE		IL CHICAGO ENV
CHICAGO	S117521779		6701 W GRAND AVE		IL CHICAGO ENV
CHICAGO	S117523578		7020 W GRAND AVE		IL CHICAGO ENV
CHICAGO	S117520764		6521 W GRAND AVE		IL CHICAGO ENV
CHICAGO	S117520550		6500 W GRAND AVE		IL CHICAGO ENV
CHICAGO	S117522406		6811 W GRAND AVE		IL CHICAGO ENV
CHICAGO	S117521901		6720 W GRAND AVE		IL CHICAGO ENV
CHICAGO	S117521113		6560 W GRAND AVE		IL CHICAGO ENV
CHICAGO	S115508332	HOYNE SAVINGS BANK	7001 WEST GRAND AVENUE		IL RGA LUST
CHICAGO	S115508253	HONQUEST, BILL	6914-18 WEST GRAND		IL RGA LUST
CHICAGO	S115507066	GRAND OAKS PONTIAC	6801 WEST GRAND AVE.		IL RGA LUST
CHICAGO	S115520080	STYPULA, JERZY	6918 WEST GRAND AVE.		IL RGA LUST
CHICAGO	S115497538	AMERICAN NATIONAL BANK	328 WEST GRAND		IL RGA LUST
CHICAGO	S115509556	JACOBS TWIN BUICK	6750 WEST GRAND AVE.		IL RGA LUST
CHICAGO	S115501805	CHICAGO, CITY OF DEPT. OF ENVIRONMENT	6500 WEST GRAND AVENUE		IL RGA LUST
CHICAGO	S115727739		6722 W. GRAND AVE.		IL SPILLS
CHICAGO	S115764642		6600 W GRAND AVE		IL SPILLS
CHICAGO	S115745388		6935-6966 WEST GRAND AVE.		IL SPILLS
CHICAGO	S111893345		GRAND AVE & ORLEANS ST		IL SPILLS
CHICAGO	S117492732		354 W GRAND		IL CHICAGO ENV
CHICAGO	S115737455		6918 W. GRAND AVE.		IL SPILLS
CHICAGO	S115746166		3909 WEST GRAND		IL SPILLS
CHICAGO	S115742560		#2816 GRAND AVE.		IL SPILLS
CHICAGO	S115516459	RADIO FLYER, INC.	6515 WEST GRAND AVENUE		IL RGA LUST
CHICAGO	S115514476	NORTH LAKE DEVELOPMENT	6655 WEST GRAND AVE.		IL RGA LUST
CHICAGO	S115503649	DAVIES SUPPLY CO.	6601 WEST GRAND AVE.		IL RGA LUST
CHICAGO	S116415587		6601 WEST GRAND AVE,CHICAGO		IL SPILLS
CHICAGO	S117523399		7001 W GRAND AVE		IL CHICAGO ENV
CHICAGO	S117523097		6943 W GRAND AVE		IL CHICAGO ENV
CHICAGO	S117524547		7184 W GRAND AVE		IL CHICAGO ENV
CHICAGO	S117524546		7182 W GRAND AVE		IL CHICAGO ENV
CHICAGO	S117524528		7174 W GRAND AVE		IL CHICAGO ENV
CHICAGO	S117524511		7161 W GRAND AVE		IL CHICAGO ENV
CHICAGO	S117524361		7140 W GRAND AVE		IL CHICAGO ENV
CHICAGO	S117520756		6520 W GRAND AVE		IL CHICAGO ENV
CHICAGO	S117520695		6515 W GRAND AVE		IL CHICAGO ENV
CHICAGO	S117521751		6700 W GRAND AVE		IL CHICAGO ENV
CHICAGO	S117519987		6425 W GRAND AVE		IL CHICAGO ENV
CHICAGO	1009214186	SCHLAKE DYE WORKS	4203 17 GRAND AV		EDR Hist Cleaner
CHICAGO	2008881150		GRAND AVENUE		ERNS

City	EDR ID	Site Name	Site Address	Zip	Database(s)
CHICAGO	S117520273		6449 W GRAND AVE		IL CHICAGO ENV
CHICAGO	S117519681		6401 W GRAND AVE		IL CHICAGO ENV
CHICAGO	S117524548		7186 W GRAND AVE		IL CHICAGO ENV
CHICAGO	S117524293		7132 W GRAND AVE		IL CHICAGO ENV
CHICAGO	S117523705		7034 W GRAND AVE		IL CHICAGO ENV
CHICAGO	S117523616		7024 W GRAND AVE		IL CHICAGO ENV
CHICAGO	S117523492		7010 W GRAND AVE		IL CHICAGO ENV
CHICAGO	S117522858		6914 W GRAND AVE		IL CHICAGO ENV
CHICAGO	S117522229		6763 W GRAND AVE		IL CHICAGO ENV
CHICAGO	S117521920		6722 W GRAND AVE		IL CHICAGO ENV
CHICAGO	S117521664		6665 W GRAND AVE		IL CHICAGO ENV
CHICAGO	S117521227		6601 W GRAND AVE		IL CHICAGO ENV
CHICAGO	S115771689		7001 WEST GRAND AVE.		IL SPILLS
CHICAGO	S115727740		6704 W. GRAND AVE.		IL SPILLS
CHICAGO	S115739578		1339 W GRAND		IL SPILLS
CHICAGO	S115506049	FORTE, ROY	6935-6966 WEST GRAND AVE.		IL RGA LUST
CHICAGO	S115514584	NORTHLAND DEVELOPMENT CO.	6655 WEST GRAND AVE.		IL RGA LUST
CHICAGO	1009120071	CROWN GARAGE CO	3843 45 GRAND BL		EDR Hist Auto
CHICAGO	S117522577		6833 W GRAND AVE		IL CHICAGO ENV
CHICAGO	S117524543		7180 W GRAND AVE		IL CHICAGO ENV
CHICAGO	S117524458		7151 W GRAND AVE		IL CHICAGO ENV
CHICAGO	S117522332		6801 W GRAND		IL CHICAGO ENV
CHICAGO	S117522331		6801 W GRAND AVE		IL CHICAGO ENV
CHICAGO	S117524235		7124 W GRAND AVE		IL CHICAGO ENV
CHICAGO	S117522173		6753 W GRAND AVE		IL CHICAGO ENV
CHICAGO	S117523740		7039 W GRAND AVE		IL CHICAGO ENV
CHICAGO	S117523073		6940 W GRAND AVE		IL CHICAGO ENV
CHICAGO	S117523035		6935 W GRAND AVE		IL CHICAGO ENV
CHICAGO	S117522939		6922 W GRAND AVE		IL CHICAGO ENV
CHICAGO	S115768623		6505 WEST GRAND AVE		IL SPILLS
CHICAGO	S115727738		6750 W. GRAND AVE.		IL SPILLS
CHICAGO	S115741854		GRAND AVE. & ORLEANS STRT		IL SPILLS
CHICAGO	S115773963		6515 W. GRAND AVE		IL SPILLS
CHICAGO	S115500789	CAPPARELLI, RICK	6834 WEST GRAND AVE.		IL RGA LUST
CHICAGO	S115518308	SHELL OIL CO.	3965 WEST GRAND		IL RGA LUST
CHICAGO	S115496962	A EICOFF CO.	2027 WEST GRAND		IL RGA LUST
CHICAGO	2015118362		600 EAST GRAND		ERNS
CHICAGO	S115507259	GREZLIK, LAWRENCE	3834 WEST GRAND		IL RGA LUST
CHICAGO	S117890377		6450 W GRAND AVE		IL CHICAGO ENV
CHICAGO	S115748069		6655 WEST GRAND AVENUE		IL SPILLS
CHICAGO	S115757709		6914-18 WEST GRAND		IL SPILLS
CHICAGO	S115744974		6935-6966 WEST GRAND AVE		IL SPILLS
CHICAGO	S115739100		6834 W. GRAND AVENUE		IL SPILLS
CHICAGO	S115777041		6601 WEST GRAND AVE		IL SPILLS
CHICAGO	S115509554	JACOBS TWIN BUICK	6704 WEST GRAND AVE.		IL RGA LUST
CHICAGO	S117522449		6816 W GRAND AVE		IL CHICAGO ENV
CHICAGO	S117523113		6945 W GRAND AVE		IL CHICAGO ENV

City	EDR ID	Site Name	Site Address	Zip	Database(s)
CHICAGO	S117521626		6655 W GRAND AVE		IL CHICAGO ENV
CHICAGO	S117522897		6918 W GRAND AVE		IL CHICAGO ENV
CHICAGO	S117520430		6465 W GRAND AVE		IL CHICAGO ENV
CHICAGO	S117521311		6615 W GRAND AVE		IL CHICAGO ENV
CHICAGO	S117521205		6600 W GRAND AVE		IL CHICAGO ENV
CHICAGO	S117524465		7152 W GRAND AVE		IL CHICAGO ENV
CHICAGO	S117524448		7150 W GRAND AVE		IL CHICAGO ENV
CHICAGO	S117524225		7123 W GRAND AVE		IL CHICAGO ENV
CHICAGO	S117521843		6714 W GRAND AVE		IL CHICAGO ENV
CHICAGO	S117519716		6405 W GRAND AVE		IL CHICAGO ENV
CHICAGO	1009215307	MARTOWE TAILORS CLEANERS	14615 GRAND RIVER AV		EDR Hist Cleaner
CHICAGO	S115523256	YOMTOB, JOSEPH	1807 WEST GRANDVILLE		IL RGA LUST
CHICAGO	S115738378		1807 WEST GRANDVILLE		IL SPILLS
CHICAGO	S111911509		5145 W GRANT		IL SPILLS
CHICAGO	S115758901		5145 WEST GRANT		IL SPILLS
CHICAGO	S115754977		5035 WEST GRANT AVE		IL SPILLS
CHICAGO	S115496949	A & A AUTO REPAIR	5035 WEST GRANT AVE.		IL RGA LUST
CHICAGO	S115749210		2447 W. GRANVILLE		IL SPILLS
CHICAGO	S115521992	VICTOR C. NEUMANN ASSOC.	2447 WEST GRANVILLE		IL RGA LUST
CHICAGO	2010960437		GRANVILLE AND RIDGE		ERNS
CHICAGO	1009213010	CENTRAL STEAM LAUNDRY	315 W GRARFD AV		EDR Hist Cleaner
CHICAGO	S117531206		8730 S GREEN BAY AVE		IL CHICAGO ENV
CHICAGO	S117483386		2700 S GREEN ST		IL CHICAGO ENV
CHICAGO	S111897142		7041 S GREEN ST, IN THE ALLEY		IL SPILLS
CHICAGO	S117530816		8600 S GREEN BAY AVE		IL CHICAGO ENV
CHICAGO	S117483387		2700 S GREEN		IL CHICAGO ENV
CHICAGO	S115508957	ILLINOIS DEPT. OF TRANSPORTATION	2700 SOUTH GREEN ST.		IL RGA LUST
CHICAGO	2012009998		GREEN LINE TRACK		ERNS
CHICAGO	S117530839		8601 S GREEN BAY AVE		IL CHICAGO ENV
CHICAGO	S117519345		6346 S GREEN ST		IL CHICAGO ENV
CHICAGO	S117519176		6334 S GREEN ST		IL CHICAGO ENV
CHICAGO	S115752499		2700 SOUTH GREEN STREET		IL SPILLS
CHICAGO	S115761552		8915 S. GREEN BAY		IL SPILLS
CHICAGO	S115745652		7041 S. GREEN ST.IN ALLEY		IL SPILLS
CHICAGO	S117531085		8700 S GREEN BAY AVE		IL CHICAGO ENV
CHICAGO	S115754796		106 SOUTH GREENBAY AVE		IL SPILLS
CHICAGO	S111907232		106 S GREENBAY AVE		IL SPILLS
CHICAGO	S115726434		1320 W. GREENLEAF		IL SPILLS
CHICAGO	S112356226		N GREENLEAF ST IN ALLEY W SHERIDON		IL SPILLS
CHICAGO	S115501597	CHICAGO PARK DIST.	1230 WEST GREENLEAF		IL RGA LUST
CHICAGO	S115506334	G-WOOD FINISHING	2512-2516 NORTH GREENVIEW		IL RGA LUST
CHICAGO	S115750855		4542 N. GREENVIEW		IL SPILLS
CHICAGO	1009200716	STONE KOTCHEVER	2535 37 GREENVIEW		EDR Hist Cleaner
CHICAGO	S115733806		2512-16 N. GREENVIEW		IL SPILLS
CHICAGO	S115753678		3928 N. GREENVIEW ST.		IL SPILLS
CHICAGO	1009198176	NEW GREENVIEW LAUNDRY	2535 37 GREENVIEWS AV		EDR Hist Cleaner
CHICAGO	S115743935		9000 S. GREENWOOD		IL SPILLS

City	EDR ID	Site Name	Site Address	Zip	Database(s)
CHICAGO	S115501637	CHICAGO PUBLIC BLDG. COMM.	9755 SOUTH GREENWOOD		IL RGA LUST
CHICAGO	1009097588	GREENWOOD AV SERVICE STA	7501 GREENWOOD AV		EDR Hist Auto
CHICAGO	S115501619	CHICAGO PARK DIST.	MT. GREENWOOD PARK/3721 WEST 111TH ST.		IL RGA LUST
CHICAGO	S117463064		1307 S GREENWOOD AVE		IL CHICAGO ENV
CHICAGO	S117886305		13240 S GREENWOOD AVE		IL CHICAGO ENV
CHICAGO	S117886294		13200 S GREENWOOD AVE		IL CHICAGO ENV
CHICAGO	S117886257		13030 S GREENWOOD AVE		IL CHICAGO ENV
CHICAGO	S117531736		9000 S GREENWOOD		IL CHICAGO ENV
CHICAGO	S117462986		1303 S GREENWOOD AVE		IL CHICAGO ENV
CHICAGO	S115512820	METRA RAILROAD	9000 SOUTH GREENWOOD ST.		IL RGA LUST
CHICAGO	1009073105	CHICAGO AUTO CENTER	315 S GREENWOOD CT		EDR Hist Auto
CHICAGO	S117886265		13072 S GREENWOOD AVE		IL CHICAGO ENV
CHICAGO	S117462969		1302 S GREENWOOD AVE		IL CHICAGO ENV
CHICAGO	S117463059		13068 S GREENWOOD AVE		IL CHICAGO ENV
CHICAGO	S117463509		1324 S GREENWOOD AVE		IL CHICAGO ENV
CHICAGO	S117463383		1320 S GREENWOOD AVE		IL CHICAGO ENV
CHICAGO	S117886254		13022 S GREENWOOD AVE		IL CHICAGO ENV
CHICAGO	S115719746		7530 SOUTH GREENWOOD		IL SPILLS
CHICAGO	99626883		ST. GREGORY HIGH SCHOOL 1637 WEST BRYN MAWR ROAD		ERNS
CHICAGO	S115523225	YELLOW CAB CO.	540 GRENSHAW		IL RGA LUST
CHICAGO	S117465740		1451 W GRENSHAW ST		IL CHICAGO ENV
CHICAGO	S115770989		4400 W GRENSHAW		IL SPILLS
CHICAGO	1009211212	NATIONAL WET WASH LAUNDRY	4000 GREUEL AV		EDR Hist Cleaner
CHICAGO	1009210495	BIRCK FELLINGER CO	325 E GRFD BL		EDR Hist Cleaner
CHICAGO	1009210357	CATZ ALEX	1145 GRFID BL		EDR Hist Cleaner
CHICAGO	1009212152	COHN ABRAHAM	1604 GRFID BL		EDR Hist Cleaner
CHICAGO	1009116093	NIELSEN CLARENCE D	1400 GRFID BL		EDR Hist Auto
CHICAGO	1009098172	MARX GEO M	500 W GRFILD BLVD		EDR Hist Auto
CHICAGO	1009203692	CATZ CLEANING D VING SHOE	1139 W GRFLD BLVD		EDR Hist Cleaner
CHICAGO	1009102307	MCFARLAND KEENAN CO	64 E GRFLD BLVD		EDR Hist Auto
CHICAGO	1009213051	MARSHALL MARY	750 W GRFLD BL		EDR Hist Cleaner
CHICAGO	1009205408	SPELLER HARRY	1604 W GRFLD BLVD		EDR Hist Cleaner
CHICAGO	1009113841	WALES FRANK J	2111 GRFLD BL		EDR Hist Auto
CHICAGO	1009200284	MICHIGAN HAND LAUNDRY	76 E GRFLD BLVD		EDR Hist Cleaner
CHICAGO	1009117936	GARFIELD AUTO SERVICE STATION	17 E GRFLD		EDR Hist Auto
CHICAGO	1009122835	DWYER RYAN	2001 GRFLD BL		EDR Hist Auto
CHICAGO	1009114572	MARX BROS	453 W GRFLD BL		EDR Hist Auto
CHICAGO	1009212778	FOX NATHAN	308 W GRFLD BL		EDR Hist Cleaner
CHICAGO	1009213938	SHER FRANK	130 E GRFLD BL		EDR Hist Cleaner
CHICAGO	1009105925	WRIGHT J J MOTOR CO	250 W GRFLD BLVD		EDR Hist Auto
CHICAGO	1009214464	MCGOVERN FRANK	807 W GRFLD BL		EDR Hist Cleaner
CHICAGO	1009200709	SOUTH PARK HAND LAUNDRY	327 E GRFLD BLVD		EDR Hist Cleaner
CHICAGO	1009205734	BIRCK FELLINGER CO	325 E GRFLD BLVD		EDR Hist Cleaner
CHICAGO	1009113851	WEBER DUNNE	2249 51 GRFLD BL		EDR Hist Auto
CHICAGO	1009100974	HANNAFORD GEO A	355 E GRFLD BLVD		EDR Hist Auto
CHICAGO	1009206613	FRENCH CLNRS	213 W GRFLD BLVD		EDR Hist Cleaner
CHICAGO	1009200406	KEE FREDK	320 E GRFLD BLVD		EDR Hist Cleaner

City	EDR ID	Site Name	Site Address	Zip	Database(s)
CHICAGO	1009199318	LUM JAS	941 W GRFLD BLVD		EDR Hist Cleaner
CHICAGO	1009110521	LUPT LESTER F	1536 GRFLD BL		EDR Hist Auto
CHICAGO	1009114958	BUDDELL BOUGHER	17 E GRFLD BL		EDR Hist Auto
CHICAGO	1009104959	SIGNOR SERVICE STA	363 E GRFLD BLVD		EDR Hist Auto
CHICAGO	1009114554	RELIABLE SERVICE STATION	4641 GROSS AV		EDR Hist Auto
CHICAGO	1009115341	GROSS AVENUE GARAGE	4651 GROSS AV		EDR Hist Auto
CHICAGO	S117470657		1800 S GROVE ST		IL CHICAGO ENV
CHICAGO	2010936059		4820 WEST GUNNISON		ERNS
CHICAGO	S115753717		4452-4456 W GUNNISON		IL SPILLS
CHICAGO	S115516824	RIDGE MOOR COUNTRY CLUB	6601 WEST GUNNISON		IL RGA LUST
CHICAGO	S115766406		5930 W. GUNNISON		IL SPILLS
CHICAGO	S115513095	MIGON, JUNICE	5930 WEST GUNNISON		IL RGA LUST
CHICAGO	S115513094	MIGON, JANICE	5930 WEST GUNNISON		IL RGA LUST
CHICAGO	S115758808		2525 WEST GUNNISON AVENUE		IL SPILLS
CHICAGO	S115512194	MARIE, AGNES ESTATE OF	5918 WEST GUNNISON		IL RGA LUST
CHICAGO	S115516846	RIEMER, KLARA	2525 WEST GUNNISON AVE.		IL RGA LUST
CHICAGO	S115521052	TSIU LUM	4452-4456 WEST GUNNISON		IL RGA LUST
CHICAGO	S117511695		5501 W GUNNISON		IL CHICAGO ENV
CHICAGO	S115772155		4820 W. GUNNISON		IL SPILLS
CHICAGO	1009103111	DARTER EARL	5511 GUST GR AV		EDR Hist Auto
CHICAGO	S115523179	WRIGHTWOOD MANAGEMENT CORP.	2000 WEST HADDEN		IL RGA LUST
CHICAGO	S112359164		4318 W. HADDEN		IL SPILLS
CHICAGO	S112356378		1500 W. HADDON IN ALLEY		IL SPILLS
CHICAGO	S115732439		2000 W. HADDON		IL SPILLS
CHICAGO	S117459299		1124 W HADDON AVE		IL CHICAGO ENV
CHICAGO	S117462862		1300 W HADDON AVE		IL CHICAGO ENV
CHICAGO	94378941		830 HAINES RIGHT OFF HOOKER		ERNS
CHICAGO	S115739689		830 HAINES		IL SPILLS
CHICAGO	1009212836	SING FRANK	1145 S HALAISTED AND		EDR Hist Cleaner
CHICAGO	1009216137	SOONG LUNG	2611 N HALATAD		EDR Hist Cleaner
CHICAGO	1009213567	GIN LEE	3519 S HALATAD		EDR Hist Cleaner
CHICAGO	1009098277	CAPITOL SERVICE STATION	7438 S HALATED		EDR Hist Auto
CHICAGO	S117885854		10244 S HALE AVE		IL CHICAGO ENV
CHICAGO	S115746590		10449-51 S. HALE		IL SPILLS
CHICAGO	S115518921	SKIDMORE, DELORES TRUST OF	10449-51 SOUTH HALE		IL RGA LUST
CHICAGO	2010929894		4500 S. HALFTED STREET		ERNS
CHICAGO	S111883818		928 HALG O'HARE ARFS		IL SPILLS
CHICAGO	S115732318		928 HALG O'HARE ARFS		IL SPILLS
CHICAGO	S112354931		CP HALL CO, 73 & CENTRAL, BEDFORD PARK		IL SPILLS
CHICAGO	1009213608	MOY FRANK	3217 S HALST		EDR Hist Cleaner
CHICAGO	S115754768		3737 S. HALSTAD ST.		IL SPILLS
CHICAGO	2003648226		1130 SOUTH HALSTAD		ERNS
CHICAGO	S111910763		4512 S HALSTEAD		IL SPILLS
CHICAGO	S112360391		5724 S. HALSTEAD		IL SPILLS
CHICAGO	S115764053		4309 SOUTH HALSTEAD		IL SPILLS
CHICAGO	S115775444		5222 S HALSTEAD		IL SPILLS
CHICAGO	S115759727		7100 HALSTEAD AVE.		IL SPILLS

City	EDR ID	Site Name	Site Address	Zip	Database(s)
CHICAGO	S115759081		2145 NORTH HALSTEAD		IL SPILLS
CHICAGO	S111887110		2300 S HALSTEAD		IL SPILLS
CHICAGO	S111900784		7808 S HALSTEAD		IL SPILLS
CHICAGO	S115737788		9458 SOUTH HALSTEAD		IL SPILLS
CHICAGO	S115749254		7808 S. HALSTEAD		IL SPILLS
CHICAGO	S115760835		5901 S. HALSTEAD		IL SPILLS
CHICAGO	S115769538		2600 NORTH HALSTEAD ST.		IL SPILLS
CHICAGO	97413488		901 N HALSTEAD GREY HOUND MAINTENANCE CENTER		ERNS
CHICAGO	90060381		HALSTEAD STREET		HMIRS
CHICAGO	S111914110		5901 S HALSTEAD		IL SPILLS
CHICAGO	S115767012		112 SOUTH HALSTEAD		IL SPILLS
CHICAGO	S115751524		9420 S HALSTEAD		IL SPILLS
CHICAGO	S115734168		3600 N. HALSTEAD		IL SPILLS
CHICAGO	S115519947	STOCKYARDS HARDWARE	4187 SOUTH HALSTEAD		IL RGA LUST
CHICAGO	S115507177	GREEKTOWN RESIDENTIAL PARTNERS LLC	112 SOUTH HALSTEAD AVENUE		IL RGA LUST
CHICAGO	S115519738	ST. VINCENT DEPAUL CENTER	2145 NORTH HALSTEAD		IL RGA LUST
CHICAGO	S115723304		3640 NORTH HALSTEAD		IL SPILLS
CHICAGO	S115758187		4512 S. HALSTEAD		IL SPILLS
CHICAGO	S115731596		11453 S. HALSTEAD ST.		IL SPILLS
CHICAGO	2008887158		4118 S HALSTEAD		ERNS
CHICAGO	94371388		HALSTEAD STREET		ERNS
CHICAGO	S111903056		9420 S HALSTEAD		IL SPILLS
CHICAGO	S111903489		4187 S HALSTEAD		IL SPILLS
CHICAGO	S115769814		1925 NORTH HALSTEAD		IL SPILLS
CHICAGO	S115754414		111 S. HALSTEAD ST.		IL SPILLS
CHICAGO	S115741619		3024 S. HALSTEAD AVE.		IL SPILLS
CHICAGO	9105035795		HALSTEAD ST (BARR YD)		HMIRS
CHICAGO	S111926011		2600 N HALSTEAD		IL SPILLS
CHICAGO	S115772173		2600 N. HALSTEAD		IL SPILLS
CHICAGO	S112360106		3425 S. HALSTEAD		IL SPILLS
CHICAGO	S115522169	WALGREENS	111 SOUTH HALSTEAD ST.		IL RGA LUST
CHICAGO	S115518568	SHELL OIL PRODUCTS US	2600 NORTH HALSTEAD		IL RGA LUST
CHICAGO	2008880664		HALSTEAD @ HUBBARD		ERNS
CHICAGO	90080926		HALSTEAD ST (BARR YD)		HMIRS
CHICAGO	S111893111		3024 S HALSTEAD AVE		IL SPILLS
CHICAGO	S112352100		5222 S. HALSTEAD		IL SPILLS
CHICAGO	S111885939		11500 S HALSTEAD		IL SPILLS
CHICAGO	S115763117		11957 S. HALSTEAD ST.		IL SPILLS
CHICAGO	S115734441		11500 S. HALSTEAD		IL SPILLS
CHICAGO	S115747058		2600 NORTH HALSTEAD		IL SPILLS
CHICAGO	S115501800	CHICAGO, CITY OF DEPT. OF ENVIRONMENT	4512 SOUTH HALSTEAD		IL RGA LUST
CHICAGO	S115508425	HUSSAIN, ZAFAR	1234 NORTH HALSTEAD		IL RGA LUST
CHICAGO	2010948540		2615 N HALSTEAD		ERNS
CHICAGO	9105035794		HALSTEAD ST (BARR YD)		HMIRS
CHICAGO	S111912978		1234 N HALSTEAD		IL SPILLS
CHICAGO	S112362311		127 & HALSTEAD		IL SPILLS
CHICAGO	S115735611		2300 S. HALSTEAD		IL SPILLS

City	EDR ID	Site Name	Site Address	Zip	Database(s)
CHICAGO	S115746606		17956 HALSTEAD ST.		IL SPILLS
CHICAGO	S115719751		10655 SOUTH HALSTEAD		IL SPILLS
CHICAGO	S115767951		5833 SOUTH HALSTEAD		IL SPILLS
CHICAGO	S115751957		4187 S HALSTEAD		IL SPILLS
CHICAGO	S112360569		HALSTEAD & 43RD AT EXCHANGE		IL SPILLS
CHICAGO	9105035793		HALSTEAD ST (BARR YD)		HMIRS
CHICAGO	S113808030		3740 N. HALSTED		IL SPILLS
CHICAGO	S108047026		HALSTED STREET YARD		IL SPILLS
CHICAGO	S117494950		3800 N HALSTED ST		IL CHICAGO ENV
CHICAGO	S115743010		1560 NORTH HALSTED AVE.		IL SPILLS
CHICAGO	S115767607		4834 SOUTH HALSTED		IL SPILLS
CHICAGO	S115765999		HALSTED & KINZIE YARD		IL SPILLS
CHICAGO	S115762720		1600 SOUTH HALSTED		IL SPILLS
CHICAGO	S115774336		2300 S HALSTED		IL SPILLS
CHICAGO	S115773159		8045 S HALSTED		IL SPILLS
CHICAGO	S115772624		2615 N HALSTED		IL SPILLS
CHICAGO	S115718113		5724 SOUTH HALSTED		IL SPILLS
CHICAGO	S115769117		13600 SOUTH HALSTED STREET		IL SPILLS
CHICAGO	S115514960	OPEN ARMS UNITED WORSHIP CNTR	3740 NORTH HALSTED		IL RGA LUST
CHICAGO	S115513999	NAOMI & SYLVESTER SMITH SENIOR CENTER	8045 SOUTH HALSTED		IL RGA LUST
CHICAGO	S115513952	MUSTAFA, KHADIM	10301 SOUTH HALSTED		IL RGA LUST
CHICAGO	S115512978	MIDLAND MUTUAL LIFE INSURANCE	2633-2647 NORTH HALSTED		IL RGA LUST
CHICAGO	S115512074	MARATHON CENTER, INC.	3224-28 NORTH HALSTED		IL RGA LUST
CHICAGO	S115501625	CHICAGO PARK DISTRICT	3640 NORTH HALSTED		IL RGA LUST
CHICAGO	S115521583	UNIVERSITY OF IL AT CHICAGO	1218 SOUTH HALSTED		IL RGA LUST
CHICAGO	S115499093	BANK OF COMMERCE & INDUSTRY	8259 SOUTH HALSTED		IL RGA LUST
CHICAGO	S115498335	AMOCO OIL CO.	9900 SOUTH HALSTED		IL RGA LUST
CHICAGO	S115518271	SHELL OIL CO.	2600 NORTH HALSTED		IL RGA LUST
CHICAGO	2007319874		HALSTED STREET		ERNS
CHICAGO	S115727812		8259 S. HALSTED		IL SPILLS
CHICAGO	S115774564		365 N, HALSTED		IL SPILLS
CHICAGO	S115761040		10301 SOUTH HALSTED		IL SPILLS
CHICAGO	S115759610		13600 S. HALSTED		IL SPILLS
CHICAGO	S115771927		4500 S HALSTED		IL SPILLS
CHICAGO	S115746277		11656 SOUTH HALSTED		IL SPILLS
CHICAGO	S115765405		HALSTED STRRET GLOBAL 2 YARD		IL SPILLS
CHICAGO	S115752167		11501 HALSTED ST.		IL SPILLS
CHICAGO	S115506163	FRC INC	365 NORTH HALSTED		IL RGA LUST
CHICAGO	S115505108	EQUILON ENTERPRISES LLC	9811 HALSTED		IL RGA LUST
CHICAGO	S115517581	SALVATION ARMY	3539 NORTH HALSTED		IL RGA LUST
CHICAGO	S115507178	GREEKTOWN RESIDENTIAL PARTNERS LLC	112 SOUTH HALSTED AVENUE		IL RGA LUST
CHICAGO	S115501960	CHICAGOLAND REHAB NETWORK, LTD.	5833 SOUTH HALSTED		IL RGA LUST
CHICAGO	S117460132		11501 S HALSTED		IL CHICAGO ENV
CHICAGO	S115501609	CHICAGO PARK DIST.	3640 NORTH HALSTED		IL RGA LUST
CHICAGO	S115498114	AMOCO OIL CO. #5954	11500 SOUTH HALSTED		IL RGA LUST
CHICAGO	S108480128		HALSTED ST GLOBAL 2 YARD		IL SPILLS
CHICAGO	S111919434		HALSTED & KINZIE YARD		IL SPILLS

City	EDR ID	Site Name	Site Address	Zip	Database(s)
CHICAGO	S115507445	HALSTED-LUMBER STREET LLC	2300 SOUTH HALSTED		IL RGA LUST
CHICAGO	S115505079	EQUILON ENTERPRISES LLC	11501 HALSTED ST.		IL RGA LUST
CHICAGO	S115772008		HALSTED AND KINZIE / GLOBAL 2 RAILYARD		IL SPILLS
CHICAGO	S115770828		1560 N HALSTED		IL SPILLS
CHICAGO	S115763493		737 S. HALSTED		IL SPILLS
CHICAGO	S115760653		4200 S. HALSTED		IL SPILLS
CHICAGO	S117520711		6517 S HALSTED ST		IL CHICAGO ENV
CHICAGO	S111921198		HALSTED & HUBBARD		IL SPILLS
CHICAGO	1009203343	KLEIN HERMAN	54311 HALSTED		EDR Hist Cleaner
CHICAGO	1009215048	FLAT IRON LAUNDRY	3829 N HALSTED		EDR Hist Cleaner
CHICAGO	S115521596	UNIVERSITY OF ILLINOIS AT CHICAGO	737 SOUTH HALSTED		IL RGA LUST
CHICAGO	S115498514	ARAMARK	4200 SOUTH HALSTED		IL RGA LUST
CHICAGO	S115519865	STEIN, BILL	1925 NORTH HALSTED		IL RGA LUST
CHICAGO	S115519739	ST. VINCENT DEPAUL CTR.	2145 NORTH HALSTED		IL RGA LUST
CHICAGO	S115498031	AMOCO OIL CO. #5093	1560 NORTH HALSTED		IL RGA LUST
CHICAGO	S115518102	SHAHEDEH, EDDIE	9500 SOUTH HALSTED		IL RGA LUST
CHICAGO	S115509805	JIMMY'S SERVICE STATION	8801 SOUTH HALSTED		IL RGA LUST
CHICAGO	S115509043	ILLINOIS MASONIC MEDICAL CENTER	3000 NORTH HALSTED		IL RGA LUST
CHICAGO	S115764944		HALSTED STREET YARD		IL SPILLS
CHICAGO	S115776049		3740 N. HALSTED		IL SPILLS
CHICAGO	S115729265		7100 S. HALSTED AVE.		IL SPILLS
CHICAGO	S117495592		3843 S HALSTED		IL CHICAGO ENV
CHICAGO	S117477543		222 N HALSTED		IL CHICAGO ENV
CHICAGO	S111918745		HALSTED ST GLOBAL 2 YARD		IL SPILLS
CHICAGO	S111920289		HALSTED ST PROVISO YARD		IL SPILLS
CHICAGO	S115775071		3740 N. HALSTED		IL SPILLS
CHICAGO	S115737612		3000 N. HALSTED		IL SPILLS
CHICAGO	S115749039		11226 SOUTH HALSTED		IL SPILLS
CHICAGO	S115760163		1234 N. HALSTED		IL SPILLS
CHICAGO	S115745502		950 SOUTH HALSTED AVE.		IL SPILLS
CHICAGO	S115758001		1218 S. HALSTED		IL SPILLS
CHICAGO	S115729762		6659 S. HALSTED		IL SPILLS
CHICAGO	S115753298		3539 NORTH HALSTED		IL SPILLS
CHICAGO	S115740008		711 HALSTED		IL SPILLS
CHICAGO	S115513926	MURAY, MARTIN	4834 SOUTH HALSTED		IL RGA LUST
CHICAGO	S115512226	MARKET ON THE MARKET	222 NORTH HALSTED		IL RGA LUST
CHICAGO	S115501129	CEDAR PARK CEMETERY	12540 SOUTH HALSTED		IL RGA LUST
CHICAGO	1009105256	ARNOLD GEO	8159 N HALSTED		EDR Hist Auto
CHICAGO	S111925906		HALSTED AND KINZIE		IL SPILLS
CHICAGO	S117533751		9811 S HALSTED		IL CHICAGO ENV
CHICAGO	S115768801		10301 S. HALSTED		IL SPILLS
CHICAGO	S115729501		8801 SOUTH HALSTED		IL SPILLS
CHICAGO	S115742297		2723-25 SOUTH HALSTED		IL SPILLS
CHICAGO	S115753869		10101-03 SO. HALSTED AVE		IL SPILLS
CHICAGO	S115512263	MARSCO MFG. CO.	2857 SOUTH HALSTED		IL RGA LUST
CHICAGO	S115511717	LONG'S GARDEN CENTER, INC.	11226 SOUTH HALSTED		IL RGA LUST
CHICAGO	S115518161	SHELL OIL CO.	10655 SOUTH HALSTED		IL RGA LUST



City	EDR ID	Site Name	Site Address	Zip	Database(s)
CHICAGO	S115507257	GREYHOUND LINES INC.	901 NORTH HALSTED		IL RGA LUST
CHICAGO	S115515588	PERILLO BMW AUTO DEALERSHIP	2825 NORTH HALSTED		IL RGA LUST
CHICAGO	S115515172	PALMISANO, JAMES	2723-2725 SOUTH HALSTED		IL RGA LUST
CHICAGO	S115504155	DOMINICK'S FINER FOODS, INC.	3024 SOUTH HALSTED		IL RGA LUST
CHICAGO	1009114822	BENGSTON ALBERT F	5315 N HALSTED		EDR Hist Auto
CHICAGO	2005630618		HALSTED STREET		ERNS
CHICAGO	1009210380	MICHIGAN CLEANERS THE	3511 R HALSTED		EDR Hist Cleaner
CHICAGO	S117507626		511 S HALSTED ST		IL CHICAGO ENV
CHICAGO	S117463163		13100 S HALSTED ST		IL CHICAGO ENV
CHICAGO	S117462436		12535 S HALSTED		IL CHICAGO ENV
CHICAGO	S115755680		2857 SOUTH HALSTED		IL SPILLS
CHICAGO	S115755111		2145 N. HALSTED		IL SPILLS
CHICAGO	S115740933		2733-2747 N. HALSTED		IL SPILLS
CHICAGO	S115765766		4512 S. HALSTED		IL SPILLS
CHICAGO	S115747959		9900 SOUTH HALSTED		IL SPILLS
CHICAGO	S115760454		170 NORTH HALSTED		IL SPILLS
CHICAGO	S118240883		901 NORTH HALSTED		IL SPILLS
CHICAGO	S115511473	LIBERTY TEMPLE CHURCH OF GOD	5222 SOUTH HALSTED		IL RGA LUST
CHICAGO	S115499945	BP AMOCO	10301 SOUTH HALSTED		IL RGA LUST
CHICAGO	S115496940	95 HALSTEAD, INC.	8420 SOUTH HALSTED		IL RGA LUST
CHICAGO	S115496694	16TH & HALSTED LLC	1600 SOUTH HALSTED		IL RGA LUST
CHICAGO	S115504956	EMRO MARKETING	711 HALSTED		IL RGA LUST
CHICAGO	S115507928	HESTER, FRANNY	10101-03 SOUTH HALSTED AVE.		IL RGA LUST
CHICAGO	S111900885		9901 S HALSTED - 05A8B MOBILE ST		IL SPILLS
CHICAGO	S115774334		2300 S HALSTED		IL SPILLS
CHICAGO	S115771804		8605 S HALSTED		IL SPILLS
CHICAGO	S115742736		13600 SOUTH HALSTED AVE.,		IL SPILLS
CHICAGO	S115766875		112 SOUTH HALSTED AVENUE		IL SPILLS
CHICAGO	S115753722		13600 S. HALSTED ST.		IL SPILLS
CHICAGO	S115739371		901 N. HALSTED		IL SPILLS
CHICAGO	S115523061	WOLF RAM PROPERTIES	2834 NORTH HALSTED		IL RGA LUST
CHICAGO	S115518722	SHELL SERVICE STATION 212-1544-4700	9458 SOUTH HALSTED		IL RGA LUST
CHICAGO	S115516256	PUBLIC PETROLEUM CO.	11656 SOUTH HALSTED		IL RGA LUST
CHICAGO	S115516250	PUBLIC BUILDING COMMISSION OF CHICAGO	7808 SOUTH HALSTED		IL RGA LUST
CHICAGO	S108046821		9500 S HALSTRAD		IL SPILLS
CHICAGO	S115746705		2630 HAMDEM COURT		IL SPILLS
CHICAGO	S111898193		2630 HAMDEN CT		IL SPILLS
CHICAGO	S117523996		7100 S HAMILTON AVE		IL CHICAGO ENV
CHICAGO	S115521924	VELAZAQUEZ, MARIA	3215 SOUTH HAMILTON ST.		IL RGA LUST
CHICAGO	S117479964		2404 N HAMILTON AVE		IL CHICAGO ENV
CHICAGO	S117515893		5960 S HAMILTON AVE		IL CHICAGO ENV
CHICAGO	S117515133		5900 S HAMILTON AVE		IL CHICAGO ENV
CHICAGO	S117527786		7900 S HAMILTON AVE		IL CHICAGO ENV
CHICAGO	S117514310		5800 S HAMILTON AVE		IL CHICAGO ENV
CHICAGO	S115742921		3823 NORTH HAMILTON		IL SPILLS
CHICAGO	S115766442		7850 S. HAMILTON		IL SPILLS
CHICAGO	S115729468		5956 S. HAMILTON		IL SPILLS

City	EDR ID	Site Name	Site Address	Zip	Database(s)
CHICAGO	S115502874	CONRAIL	5956 SOUTH HAMILTON		IL RGA LUST
CHICAGO	S115757605		3215 S. HAMIMTON		IL SPILLS
CHICAGO	S111910159		3215 S HAMIMTON ST		IL SPILLS
CHICAGO	S115498719	ASSAF, SUHAIL	656 NORTH HAMLIN		IL RGA LUST
CHICAGO	S117525763		7400 S HAMLIN AVE		IL CHICAGO ENV
CHICAGO	S115745616		7301 SOUTH HAMLIN		IL SPILLS
CHICAGO	S115763028		656 NORTH HAMLIN		IL SPILLS
CHICAGO	S117507238		5051 S HAMLIN AVE		IL CHICAGO ENV
CHICAGO	S117509026		523 S HAMLIN AVE		IL CHICAGO ENV
CHICAGO	S115736793		1800 N. HAMLIN ST.		IL SPILLS
CHICAGO	1009186604	SERVICEMASTER OF CHICAGO & SOUTHWEST SUBURBAN	4835 N HAMPDEN CT		EDR Hist Cleaner
CHICAGO	S115514611	NORTHWEST AIRLINES	HANGAR 755, O'HARE		IL RGA LUST
CHICAGO	S115738548		HANGAR 2 O'HARE AIRPORT		IL SPILLS
CHICAGO	S115514610	NORTHWEST AIRLINES	HANGAR 755 O'HARE AIRPORT		IL RGA LUST
CHICAGO	S111890043		HANGER 2-O'HARE AIRPORT		IL SPILLS
CHICAGO	2001570505		HANGER 2 BLDG 725		ERNS
CHICAGO	S115739945		HANGER 755 CHIAGO O'HARE		IL SPILLS
CHICAGO	S115738014		HANGER 755 O'HARA		IL SPILLS
CHICAGO	S111889509		HANGER 755 - O'HARA		IL SPILLS
CHICAGO	S111891440		HANGER755 CHICAGO O'HARA INT		IL SPILLS
CHICAGO	2000669619		HARBOR		ERNS
CHICAGO	94364406		HARBOR NEAR NAVY PIER CHESTNUT & LAKESHORE DR		ERNS
CHICAGO	S117531988		9055 S HARBOR AVE		IL CHICAGO ENV
CHICAGO	S117507698		5115 N HARDING AVE		IL CHICAGO ENV
CHICAGO	S115766812		1956 NORTH HARDING		IL SPILLS
CHICAGO	S115769011		627 N HARDING		IL SPILLS
CHICAGO	S117888674		3940 N HARDING AVE		IL CHICAGO ENV
CHICAGO	S115719743		360 HARDING		IL SPILLS
CHICAGO	S115726624		745H & HARDING		IL SPILLS
CHICAGO	S117489871		3300 S HARDING AVE		IL CHICAGO ENV
CHICAGO	S115760276		3132 N. HARDING		IL SPILLS
CHICAGO	1009212834	SING CHARLEY	2351 S HARDLEG AND		EDR Hist Cleaner
CHICAGO	9999020861		O HARE INTERNATIONAL AIRPORT		HMIRS
CHICAGO	S108047373		O HARE AIRPORT/UNITED HANGAR BLDG 710		IL SPILLS
CHICAGO	S115763182		O HARE AIRPORT		IL SPILLS
CHICAGO	2000034339		O HARE AIR CARGO RD.		HMIRS
CHICAGO	94081820		O HARE INTL AIRPORT		HMIRS
CHICAGO	2005010050		O HARE AIRPORT HANGER 855		HMIRS
CHICAGO	S115764329		O HARE AIRPORT // UNITED HANGAR BUILDING 710		IL SPILLS
CHICAGO	2000034338		O HARE AIR CARGO RD.		HMIRS
CHICAGO	1009102884	PROGRESS GARAGE	3228 W HARI		EDR Hist Auto
CHICAGO	96090777		43 & HARLAM RD		HMIRS
CHICAGO	S117484545		2801 N HARLEM AVE		IL CHICAGO ENV
CHICAGO	S117485199		2849 N HARLEM AVE		IL CHICAGO ENV
CHICAGO	S117479526		2345 N HARLEM AVE		IL CHICAGO ENV
CHICAGO	S117479280		2333 N HARLEM AVE		IL CHICAGO ENV

City	EDR ID	Site Name	Site Address	Zip	Database(s)
CHICAGO	S117471713		1839 N HARLEM AVE		IL CHICAGO ENV
CHICAGO	S117471659		1837 N HARLEM AVE		IL CHICAGO ENV
CHICAGO	S117472123		1859 N HARLEM AVE		IL CHICAGO ENV
CHICAGO	S117472761		1919 N HARLEM AVE		IL CHICAGO ENV
CHICAGO	S117886863		1811 N HARLEM AVE		IL CHICAGO ENV
CHICAGO	S115763148		3200 N. HARLEM		IL SPILLS
CHICAGO	S115735774		3611 N. HARLEM		IL SPILLS
CHICAGO	S115717699		1733 N. HARLEM AVENUE		IL SPILLS
CHICAGO	S115523374	ZITELLA DEVELOPMENT	2919 NORTH HARLEM AVE.		IL RGA LUST
CHICAGO	S115507567	HARLEM & BELMONT, INC.	3200 NORTH HARLEM		IL RGA LUST
CHICAGO	S115496922	7200 HARLEM LLC	7200 NORTH HARLEM		IL RGA LUST
CHICAGO	2014094894		HARLEM STATION ON A BLUE LINE		ERNS
CHICAGO	S112362525		HARLEM & TOUHY		IL SPILLS
CHICAGO	S115746982		2801 NORTH HARLEM AVENUE		IL SPILLS
CHICAGO	S117497852		4104 N HARLEM AVE		IL CHICAGO ENV
CHICAGO	S117480465		2431 N HARLEM AVE		IL CHICAGO ENV
CHICAGO	S117484260		2749 N HARLEM AVE		IL CHICAGO ENV
CHICAGO	S117471999		1851 N HARLEM AVE		IL CHICAGO ENV
CHICAGO	S117473543		1949 N HARLEM AVE		IL CHICAGO ENV
CHICAGO	S117471496		1831 N HARLEM AVE		IL CHICAGO ENV
CHICAGO	S117471277		1823 N HARLEM AVE		IL CHICAGO ENV
CHICAGO	S117482253		2601 N HARLEM AVE		IL CHICAGO ENV
CHICAGO	S117469351		1707 N HARLEM AVE		IL CHICAGO ENV
CHICAGO	S117469944		1733 N HARLEM AVE		IL CHICAGO ENV
CHICAGO	S115505052	ENGLE, GEORGE H.	1733 NORTH HARLEM AVE.		IL RGA LUST
CHICAGO	S115512684	MEDILL DEVELOPMENT	2345 NORTH HARLEM AVE.		IL RGA LUST
CHICAGO	S117470427		1755 N HARLEM AVE		IL CHICAGO ENV
CHICAGO	S117469997		1735 N HARLEM AVE		IL CHICAGO ENV
CHICAGO	S117469767		1725 N HARLEM AVE		IL CHICAGO ENV
CHICAGO	S117469565		1717 N HARLEM AVE		IL CHICAGO ENV
CHICAGO	S115509747	JIFFY LUBE INTERNATIONAL	2801 NORTH HARLEM AVE.		IL RGA LUST
CHICAGO	S115506903	GO-TANE SERVICE STATIONS	2001 NORTH HARLEM		IL RGA LUST
CHICAGO	S115507575	HARLEM FURNITURE STORES	2539 NORTH HARLEM		IL RGA LUST
CHICAGO	S115505753	FIFTH THIRD BANK	1725 NORTH HARLEM		IL RGA LUST
CHICAGO	S115758392		3434 N. HARLEM		IL SPILLS
CHICAGO	S115741870		4051 N. HARLEM		IL SPILLS
CHICAGO	S115727689		6800 N. HARLEM		IL SPILLS
CHICAGO	S115763555		6300 N HARLEM // 6408 - 6420 N NW HIGHWAY		IL SPILLS
CHICAGO	S115750249		3200 N. HARLEM		IL SPILLS
CHICAGO	S115748992		2001 N. HARLEM AVE.		IL SPILLS
CHICAGO	S115748016		1957 NORTH HARLEM AVENUE		IL SPILLS
CHICAGO	S115518288	SHELL OIL CO.	3200 NORTH HARLEM		IL RGA LUST
CHICAGO	S117486239		2957 N HARLEM AVE		IL CHICAGO ENV
CHICAGO	S117480733		2445 N HARLEM AVE		IL CHICAGO ENV
CHICAGO	S117475210		2051 N HARLEM AVE		IL CHICAGO ENV
CHICAGO	S117478645		2301 N HARLEM AVE		IL CHICAGO ENV
CHICAGO	S117483825		2723 N HARLEM AVE		IL CHICAGO ENV

City	EDR ID	Site Name	Site Address	Zip	Database(s)
CHICAGO	S117482629		2625 N HARLEM AVE		IL CHICAGO ENV
CHICAGO	S117483230		2657 N HARLEM AVE		IL CHICAGO ENV
CHICAGO	S117474553		2023 N HARLEM AVE		IL CHICAGO ENV
CHICAGO	S117481309		2507 N HARLEM AVE		IL CHICAGO ENV
CHICAGO	S117481199		2501 N HARLEM AVE		IL CHICAGO ENV
CHICAGO	9900015237		10301 S HARLEM		HMIRS
CHICAGO	2000101030		10301 S HARLEM		HMIRS
CHICAGO	S115518969	SLIM & SON AUTO REPAIR	1957 NORTH HARLEM AVE.		IL RGA LUST
CHICAGO	S117513414		5700 S HARLEM AVE		IL CHICAGO ENV
CHICAGO	S115740993		1801 N. HARLEM AVENUE		IL SPILLS
CHICAGO	S115727931		1823 N. HARLEM AVE.		IL SPILLS
CHICAGO	S115725048		6800 N. HARLEM ST.		IL SPILLS
CHICAGO	S115762901		1725 NORTH HARLEM		IL SPILLS
CHICAGO	S117483439		2701 N HARLEM AVE		IL CHICAGO ENV
CHICAGO	S117467736		1601 N HARLEM AVE		IL CHICAGO ENV
CHICAGO	9900016413		10301 S HARLEM		HMIRS
CHICAGO	90050657		3612 W HARLEM		HMIRS
CHICAGO	S117482903		2639 N HARLEM AVE		IL CHICAGO ENV
CHICAGO	S117485745		2919 N HARLEM AVE		IL CHICAGO ENV
CHICAGO	S117482001		2551 N HARLEM AVE		IL CHICAGO ENV
CHICAGO	S117471386		1827 N HARLEM AVE		IL CHICAGO ENV
CHICAGO	S117470722		1801 N HARLEM AVE		IL CHICAGO ENV
CHICAGO	S117470153		1741 N HARLEM AVE		IL CHICAGO ENV
CHICAGO	S115762267		2539 N HARLEM		IL SPILLS
CHICAGO	S115758514		2919 N. HARLEM AVE.		IL SPILLS
CHICAGO	S115768357		5201 S. HARLEM		IL SPILLS
CHICAGO	S115498164	AMOCO OIL CO. #9674	HARLEM & TOUHY		IL RGA LUST
CHICAGO	S115510985	LA SALLE NATIONAL TRUST #1003990289	1801 NORTH HARLEM AVE.		IL RGA LUST
CHICAGO	91060759		HARLEM		HMIRS
CHICAGO	2001041349		10301 S. HARLEM		HMIRS
CHICAGO	S117485908		2931 N HARLEM AVE		IL CHICAGO ENV
CHICAGO	S117482039		2555 N HARLEM AVE		IL CHICAGO ENV
CHICAGO	S117484045		2735 N HARLEM AVE		IL CHICAGO ENV
CHICAGO	S117480932		2457 N HARLEM AVE		IL CHICAGO ENV
CHICAGO	S117471741		1840 N HARLEM AVE		IL CHICAGO ENV
CHICAGO	S117473046		1929 N HARLEM AVE		IL CHICAGO ENV
CHICAGO	S115721166		2345 NORTH HARLEM AVENUE		IL SPILLS
CHICAGO	S115720820		HARLEM & TOUHY		IL SPILLS
CHICAGO	S115727719		6256 N. HARLEM		IL SPILLS
CHICAGO	S115523314	ZEGLEN, TED	3434 NORTH HARLEM		IL RGA LUST
CHICAGO	1009073610	STANDARD OIL BOB AND JOHN S STANDARD SERVICE STA	3845 S HARLEM DR		EDR Hist Auto
CHICAGO	1009071551	JOE RIZZA FORD INC	2100 HARLEM AVE		EDR Hist Auto
CHICAGO	S117485009		2837 N HARLEM AVE		IL CHICAGO ENV
CHICAGO	S117482864		2637 N HARLEM AVE		IL CHICAGO ENV
CHICAGO	S117485828		2925 N HARLEM AVE		IL CHICAGO ENV
CHICAGO	S117481810		2539 N HARLEM AVE		IL CHICAGO ENV

City	EDR ID	Site Name	Site Address	Zip	Database(s)
CHICAGO	S117481609		2525 N HARLEM AVE		IL CHICAGO ENV
CHICAGO	S117477164		2201 N HARLEM AVE		IL CHICAGO ENV
CHICAGO	S117473149		1933 N HARLEM AVE		IL CHICAGO ENV
CHICAGO	S117474243		2011 N HARLEM AVE		IL CHICAGO ENV
CHICAGO	S117474023		2001 N HARLEM AVE		IL CHICAGO ENV
CHICAGO	S117470367		1751 N HARLEM AVE		IL CHICAGO ENV
CHICAGO	S117470097		1739 N HARLEM AVE		IL CHICAGO ENV
CHICAGO	S117470053		1737 N HARLEM AVE		IL CHICAGO ENV
CHICAGO	S115740863		7550 N. HARLEM		IL SPILLS
CHICAGO	S115749372		2001 NORTH HARLEM		IL SPILLS
CHICAGO	S115512037	MANLEY STORAGE PARTNERS	5201 SOUTH HARLEM		IL RGA LUST
CHICAGO	2007309784		HARLEM STREET		ERNS
CHICAGO	2001020114		10301 SO HARLEM		HMIRS
CHICAGO	S117505518		4900 N HARLEM AVE		IL CHICAGO ENV
CHICAGO	S117484743		2817 N HARLEM AVE		IL CHICAGO ENV
CHICAGO	S117477335		2211 N HARLEM AVE		IL CHICAGO ENV
CHICAGO	S117474821		2035 N HARLEM AVE		IL CHICAGO ENV
CHICAGO	S117473692		1957 N HARLEM AVE		IL CHICAGO ENV
CHICAGO	S117472992		1927 N HARLEM AVE		IL CHICAGO ENV
CHICAGO	S115775996		5345 S. HARLEM		IL SPILLS
CHICAGO	S115760908		1733 N. HARLEM		IL SPILLS
CHICAGO	S115731062		5709 S. HARLEM		IL SPILLS
CHICAGO	S115724674		3330 N. HARLEM		IL SPILLS
CHICAGO	S111892364		HARLEM AVE & I-55		IL SPILLS
CHICAGO	S115523375	ZITELLA DEVELOPMENT	2919 NORTH HARLEM AVENUE		IL RGA LUST
CHICAGO	9900016387		1031 S. HARLEM		HMIRS
CHICAGO	S115719320		1142 NORTH HARLON		IL SPILLS
CHICAGO	1009206316	BEST CLEANING CO	5222 1/2 HARNER AV		EDR Hist Cleaner
CHICAGO	S117509527		529 S HARPER AVE		IL CHICAGO ENV
CHICAGO	S115728541		5129 S. HARPER		IL SPILLS
CHICAGO	S115503424	CUSTOM CONSTRUCTION	5129 SOUTH HARPER		IL RGA LUST
CHICAGO	S117507071		5041 S HARPER AVE		IL CHICAGO ENV
CHICAGO	S117533544		9601 S HARPER AVE		IL CHICAGO ENV
CHICAGO	S117891088		9800 S HARPER AVE		IL CHICAGO ENV
CHICAGO	1009105088	MADISON PARK GARAGE	5036 HARPER AV		EDR Hist Auto
CHICAGO	S117506919		5030 S HARPER AVE		IL CHICAGO ENV
CHICAGO	S117891091		9810 S HARPER AVE		IL CHICAGO ENV
CHICAGO	S115731666		9315 S. HARPER		IL SPILLS
CHICAGO	S115736971		5129 SOUTH HARPER		IL SPILLS
CHICAGO	1009206061	HARPER CLNR THE	5014 HARPER AV		EDR Hist Cleaner
CHICAGO	1009096917	HARRISON LUBRICATING CO	3846 W HARR		EDR Hist Auto
CHICAGO	1009213901	SIMON HARRY	1505 W HARR		EDR Hist Cleaner
CHICAGO	1009105193	BRILLIANT GARAGE	2733 W HARR		EDR Hist Auto
CHICAGO	1009213952	SIMON HARRY	1505 HARR		EDR Hist Cleaner
CHICAGO	1009213809	GRAHAM DANIEL CO	4241 HARR		EDR Hist Cleaner
CHICAGO	1009200828	MOY CHOW	5518 W HARR		EDR Hist Cleaner
CHICAGO	1009212879	GOODHARTS LAUNDRY CORP	2147 HARR		EDR Hist Cleaner

City	EDR ID	Site Name	Site Address	Zip	Database(s)
CHICAGO	1009215259	YOUNG WILLIE	4224 HARR		EDR Hist Cleaner
CHICAGO	1009116226	HAMMERLY CHARLES E	2308 12 HARR		EDR Hist Auto
CHICAGO	1009211789	SNYDER SAMUEL	107 W HARR		EDR Hist Cleaner
CHICAGO	1009102844	RYANS T H	1447 W HARR		EDR Hist Auto
CHICAGO	1009202719	MOY FRANK	2905 W HARR		EDR Hist Cleaner
CHICAGO	1009116534	PALOUNBI LEO M	4460 HARR		EDR Hist Auto
CHICAGO	1009114794	HARRISON AUTO REPAIR CO	512 W HARR		EDR Hist Auto
CHICAGO	1009202032	HING MOY	3502 W HARR		EDR Hist Cleaner
CHICAGO	1009103897	INDALE GARAGE	3707 W HARR		EDR Hist Auto
CHICAGO	1009093928	K K SERVICE STA	1705 W HARR		EDR Hist Auto
CHICAGO	1009102429	LEE AUTOMOTIVE SERVICE	2054 W HARR		EDR Hist Auto
CHICAGO	1009210598	VARTABEDIAN K N	3 W HARR		EDR Hist Cleaner
CHICAGO	1009103936	HARRISON GARAGE	3249 W HARR		EDR Hist Auto
CHICAGO	1009198721	ROBEY SUNBRITE LAUNDRY	4203 W HARR		EDR Hist Cleaner
CHICAGO	1009110360	HARRISON GRENSING STA	3846 HARR		EDR Hist Auto
CHICAGO	1009122181	FURNER EDW	3909 HARR		EDR Hist Auto
CHICAGO	1009213313	HARSSAON WET WASH LAUNDRY	44158 10 HARR		EDR Hist Cleaner
CHICAGO	1009202020	GOON SING	1508 W HARR		EDR Hist Cleaner
CHICAGO	1009210703	VICTORY WET WASH LAUNDRY CO	3119 HARR		EDR Hist Cleaner
CHICAGO	1009201219	RAINBOW HAND LAUNDRY	14 E HARR		EDR Hist Cleaner
CHICAGO	1009105089	MAIN GARAGE	5511 W HARR		EDR Hist Auto
CHICAGO	1009203698	CHAMPION JOS	1407 W HARR		EDR Hist Cleaner
CHICAGO	1009212325	IOVINELLI ANGELO	949 W HARR		EDR Hist Cleaner
CHICAGO	1009105216	LADNY RALPH H	1122 W HARR		EDR Hist Auto
CHICAGO	1009118030	KARBACH SELBERT	2308 HARR		EDR Hist Auto
CHICAGO	1009098140	PIR MOLINE OIL CO	701 W HARR		EDR Hist Auto
CHICAGO	1009119913	DORGAN SON	4314 HARR		EDR Hist Auto
CHICAGO	1009096732	BALLARD EDW W	4445 W HARR		EDR Hist Auto
CHICAGO	1009211106	CHUNG LUNM	2014 HARR		EDR Hist Cleaner
CHICAGO	1009105961	WICKHORST MOTOR CO	3938 W HARR		EDR Hist Auto
CHICAGO	1009103938	HARRISON LOTUS GARAGE	5411 W HARR		EDR Hist Auto
CHICAGO	1009201240	CHING GEO	3604 W HARR		EDR Hist Cleaner
CHICAGO	1009202008	GONG CHAS	4224 W HARR		EDR Hist Cleaner
CHICAGO	1009202007	GOLLY JAS	4432 W HARR		EDR Hist Cleaner
CHICAGO	1009120590	WASSERBAUER JOS	3614 W HARR		EDR Hist Auto
CHICAGO	1009103751	PALOMBI LEO	4505 W HARR		EDR Hist Auto
CHICAGO	1009104379	VICTOR GARAGE	4722 W HARR		EDR Hist Auto
CHICAGO	1009198597	PARKSIDE LAUNDRY	5321 W HARR		EDR Hist Cleaner
CHICAGO	1009215193	RALLES JOHN	3952 HARR		EDR Hist Cleaner
CHICAGO	1009103452	MILLER GARAGE	1434 W HARR		EDR Hist Auto
CHICAGO	1009210699	VAN BUREN WET WASH LAUNDRY CO	5329 HARR		EDR Hist Cleaner
CHICAGO	1009211862	RAGASTA JAMES	1147 HARR		EDR Hist Cleaner
CHICAGO	1009201869	GOODHARTS LAUNDRY	2347 W HARR		EDR Hist Cleaner
CHICAGO	1009104127	CENTURY GARAGE	1046 W HARR		EDR Hist Auto
CHICAGO	1009207042	RUG FURN CLEANERS INC	2308 W HARR		EDR Hist Cleaner
CHICAGO	1009205760	SUNSHINE LOUIS	3817 W HARR AV		EDR Hist Cleaner
CHICAGO	1009210347	CAMPION JOSEPH (CURTAINS)	1407 HARR		EDR Hist Cleaner

City	EDR ID	Site Name	Site Address	Zip	Database(s)
CHICAGO	1009110508	COOPER FILLING STATION	2558 HARR		EDR Hist Auto
CHICAGO	1009105826	DEBOER BROS	2847 W HARR		EDR Hist Auto
CHICAGO	1009204577	GRAHAM DANIEL GO	4241 W HARR		EDR Hist Cleaner
CHICAGO	1009200829	MOY EDW	3009 W HARR		EDR Hist Cleaner
CHICAGO	1009105124	KIRKSICK FREDK J	4314 W HARR		EDR Hist Auto
CHICAGO	1009200909	LEE FONG	3841 W HARR		EDR Hist Cleaner
CHICAGO	1009120931	MASCHKE GEO W	4416 W HARR		EDR Hist Auto
CHICAGO	1009213369	RUBINBERG WM	4355 HARR		EDR Hist Cleaner
CHICAGO	1009118323	BOR DON GARAGE	510 W HARR		EDR Hist Auto
CHICAGO	1009201104	CHEONG C	2014 W HARR		EDR Hist Cleaner
CHICAGO	1009115732	MCFARLAND MOTOR SERVICE	2440 HARR		EDR Hist Auto
CHICAGO	1009104124	CENTRAL GARFIELD PARK GARAGE	3551 W HARR		EDR Hist Auto
CHICAGO	1009104573	PARK GARAGE	5437 W HARR		EDR Hist Auto
CHICAGO	S115721692		3333 WEST HARRISON		IL SPILLS
CHICAGO	S115504677	ELGIN DAIRY FOODS	3707 WEST HARRISON		IL RGA LUST
CHICAGO	S118359821		3609-23 WEST HARRISON ST.		IL SPILLS
CHICAGO	S115742963		4519 W. HARRISON		IL SPILLS
CHICAGO	S115736481		3305 W. HARRISON		IL SPILLS
CHICAGO	S115749297		3707 W. HARRISON		IL SPILLS
CHICAGO	S115518305	SHELL OIL CO.	3801 WEST HARRISON		IL RGA LUST
CHICAGO	1008211630		HARRISON CRIB		FINDS
CHICAGO	S115496918	707 WEST HARRISON LTD. PARTNERSHIP	707 NORTH HARRISON ST.		IL RGA LUST
CHICAGO	S115762354		3357 WEST HARRISON		IL SPILLS
CHICAGO	S115736392		3249 W. HARRISON		IL SPILLS
CHICAGO	S115522471	WEB MARK CORP.	3305 WEST HARRISON		IL RGA LUST
CHICAGO	S117513786		5724 W HARRISON ST		IL CHICAGO ENV
CHICAGO	S115720256		388 WEST HARRISON		IL SPILLS
CHICAGO	S115743404		HARRISON & RACINE AVES.		IL SPILLS
CHICAGO	S117455633		1 W HARRISON		IL CHICAGO ENV
CHICAGO	S111894895		HARRISON & RACINE AVES		IL SPILLS
CHICAGO	S117484471		280 W HARRISON		IL CHICAGO ENV
CHICAGO	S115513195	MINUTEMAN GAS STATION	3357 WEST HARRISON		IL RGA LUST
CHICAGO	1009203580	CAPUTO WM	2135 W HART AND		EDR Hist Cleaner
CHICAGO	S117457048		10400 S HARVARD AVE		IL CHICAGO ENV
CHICAGO	S117527040		7659 S HARVARD AVE		IL CHICAGO ENV
CHICAGO	S112361424		1717 WEST HARVESTER ROAD		IL SPILLS
CHICAGO	S115719403		1717 WEST HARVESTER ROAD		IL SPILLS
CHICAGO	1009213314	HANTMAN ROSINA MRS	2512 N HASTED		EDR Hist Cleaner
CHICAGO	1009104984	BEAVER GARAGE INC	1417 HAWARD		EDR Hist Auto
CHICAGO	S115725918		1000 E. HAWTHORNE LANE		IL SPILLS
CHICAGO	S115721726		1941 HAWTHORNE		IL SPILLS
CHICAGO	S117518719		6300 S HAYES AVE		IL CHICAGO ENV
CHICAGO	90182371		HAYFORD INTERLOCKING PLANT 75TH AND HARDIE		ERNS
CHICAGO	S117519617		6400 S HAYNES CT		IL CHICAGO ENV
CHICAGO	S117518720		6300 S HAYNES CT		IL CHICAGO ENV
CHICAGO	1009212183	CROWN CLEANERS DYERS	4401 HAZEL AV		EDR Hist Cleaner
CHICAGO	1009205752	STEINBERG JACOB	4349 HAZEL AV		EDR Hist Cleaner

City	EDR ID	Site Name	Site Address	Zip	Database(s)
CHICAGO	S115500820	CARE CTR. INC.	4544 HAZEL ST.		IL RGA LUST
CHICAGO	S115743718		4544 HAZEL STREET		IL SPILLS
CHICAGO	1009211885	LUNG SING	2611 N HEISTED		EDR Hist Cleaner
CHICAGO	1009112842	AGNI MOTOR FUEL CO	6958 S HELSTED AV		EDR Hist Auto
CHICAGO	93352173		4837 NORTH HERMINAGES		ERNS
CHICAGO	S117532766		931 S HERMITAGE		IL CHICAGO ENV
CHICAGO	S117526272		7500 N HERMITAGE AVE		IL CHICAGO ENV
CHICAGO	S115726813		4200 S. HERMITAGE		IL SPILLS
CHICAGO	S117496235		3927 S HERMITAGE AVE		IL CHICAGO ENV
CHICAGO	S115509282	INOLEX CHEMICAL CO.	4200 SOUTH HERMITAGE		IL RGA LUST
CHICAGO	S117526509		7535 N HERMITAGE AVE		IL CHICAGO ENV
CHICAGO	S117496212		3925 S HERMITAGE AVE		IL CHICAGO ENV
CHICAGO	S115742724		#4625 HERMITAGE AVE.		IL SPILLS
CHICAGO	S115729424		4863 N. HERMITAGE (ALLEY)		IL SPILLS
CHICAGO	S115739337		1942 N. HERMITAGE		IL SPILLS
CHICAGO	S117887372		2329 N HERMITAGE AVE		IL CHICAGO ENV
CHICAGO	S115748567		435 NORTH HERMITAGE ST		IL SPILLS
CHICAGO	S116415743		9016 S HERMITAGE, CHICAGO		IL SPILLS
CHICAGO	1009116805	CENTRAL AUTO REPAIR SHOP	3487 S HERMTG		EDR Hist Auto
CHICAGO	1009200091	BICKERFIELD MORRIS	141 S HERMTG AV		EDR Hist Cleaner
CHICAGO	S111885663		HERTZ SERVICE RETURN-O'HARE AIRPORT		IL SPILLS
CHICAGO	S115507922	HERTZ RENT A CAR	HERTZ SERVICE RETURN		IL RGA LUST
CHICAGO	2002600940		HICK BRIDGE	0	ERNS
CHICAGO	S117531658		900 N HICKORY AVE		IL CHICAGO ENV
CHICAGO	S112357800		HICKORY - 1 MI N OF DIVISION		IL SPILLS
CHICAGO	S115720532		1350 HICKORY		IL SPILLS
CHICAGO	S117528390		8030 W HIGGINS AVE		IL CHICAGO ENV
CHICAGO	S117527429		7762 W HIGGINS AVE		IL CHICAGO ENV
CHICAGO	S117529584		8300 W HIGGINS AVE		IL CHICAGO ENV
CHICAGO	S111878715		5955 W HIGGINS RD		IL SPILLS
CHICAGO	S115764804		5955 WEST HIGGINS		IL SPILLS
CHICAGO	S115518457	SHELL OIL COMPANY	6400 WEST HIGGINS		IL RGA LUST
CHICAGO	S117530018		8400 W HIGGINS AVE		IL CHICAGO ENV
CHICAGO	S117530612		8535 W HIGGINS AVE		IL CHICAGO ENV
CHICAGO	S117524649		7201 W HIGGINS RD		IL CHICAGO ENV
CHICAGO	S117529246		8225 W HIGGINS AVE		IL CHICAGO ENV
CHICAGO	S115734600		7159 W. HIGGINS		IL SPILLS
CHICAGO	S115720125		12555 HIGGINS ROAD		IL SPILLS
CHICAGO	S115506061	FOSTER/NAGLE CVS L.L.C.	6417 WEST HIGGINS		IL RGA LUST
CHICAGO	S115502279	CLARK OIL & REFINING	5955 WEST HIGGINS RD.		IL RGA LUST
CHICAGO	S115498138	AMOCO OIL CO. #8618	7159 WEST HIGGINS		IL RGA LUST
CHICAGO	S111910018		820 W HIGGINS AVE		IL SPILLS
CHICAGO	S115726602		6716 W. HIGGINS RD.		IL SPILLS
CHICAGO	S115503247	CREST AUTOMOTIVE	6716 WEST HIGGINS RD.		IL RGA LUST
CHICAGO	S117527643		7835 W HIGGINS AVE		IL CHICAGO ENV
CHICAGO	S117527348		7742 W HIGGINS AVE		IL CHICAGO ENV
CHICAGO	S117527567		7816 W HIGGINS AVE		IL CHICAGO ENV



City	EDR ID	Site Name	Site Address	Zip	Database(s)
CHICAGO	S117531019		8655 W HIGGINS AVE		IL CHICAGO ENV
CHICAGO	S115521894	VASSOS LLC	7133-7143 WEST HIGGINS		IL RGA LUST
CHICAGO	S115505151	EQUILON ENTERPRISES	7201 WEST HIGGINS		IL RGA LUST
CHICAGO	S117457676		10601 W HIGGINS AVE		IL CHICAGO ENV
CHICAGO	S112363232		HIGGINS AND NAGLE		IL SPILLS
CHICAGO	S115752415		6436 W HIGGINS		IL SPILLS
CHICAGO	S112351998		HIGGINS & NAGLE		IL SPILLS
CHICAGO	S115747740		6842 WEST HIGGINS		IL SPILLS
CHICAGO	S115721774		HIGGINS & NAGLE		IL SPILLS
CHICAGO	S115720982		6400 WEST HIGGINS		IL SPILLS
CHICAGO	S115769604		7201 WEST HIGGINS ROAD		IL SPILLS
CHICAGO	S115737999		5765 W. HIGGINS		IL SPILLS
CHICAGO	S115499633	BILL'S SERVICE STATION	5765 WEST HIGGINS		IL RGA LUST
CHICAGO	S117529809		8345 W HIGGINS AVE		IL CHICAGO ENV
CHICAGO	S117531289		8765 W HIGGINS AVE		IL CHICAGO ENV
CHICAGO	S117531278		8755 W HIGGINS AVE		IL CHICAGO ENV
CHICAGO	S117530620		8536 W HIGGINS AVE		IL CHICAGO ENV
CHICAGO	S117528612		8101 W HIGGINS AVE		IL CHICAGO ENV
CHICAGO	S117527299		7735 W HIGGINS AVE		IL CHICAGO ENV
CHICAGO	S115521346	U.S. POSTAL SERVICE	6020 HIGGINS AVE.		IL RGA LUST
CHICAGO	S117519643		6400 W HIGGINS RD		IL CHICAGO ENV
CHICAGO	1009102643	FRANK AUTO SERVICE	6608 HIGGINS RD		EDR Hist Auto
CHICAGO	1009095773	LALLV JOHN M	7155 HIGGINS RD		EDR Hist Auto
CHICAGO	1009096330	WISNIEWSKI JOS F	6340 HIGGINS RD		EDR Hist Auto
CHICAGO	S117532449		9201 W HIGGINS AVE		IL CHICAGO ENV
CHICAGO	S111906902		7201 W. HIGGINS RD		IL SPILLS
CHICAGO	S107743147	JEFFERSON PARK VALET	5413 HIGGINS REAR		IL AIRS
CHICAGO	S115759743		6417 W. HIGGINS		IL SPILLS
CHICAGO	S115757468		820 W. HIGGINS AVE.		IL SPILLS
CHICAGO	S115727215		5955 W. HIGGINS ROAD		IL SPILLS
CHICAGO	S115510041	JONAITIS, VIRGINIA	6842 WEST HIGGINS		IL RGA LUST
CHICAGO	S115518362	SHELL OIL CO.	6400 WEST HIGGINS		IL RGA LUST
CHICAGO	S117531216		8735 W HIGGINS AVE		IL CHICAGO ENV
CHICAGO	S117529112		8201 W HIGGINS AVE		IL CHICAGO ENV
CHICAGO	S111878105		6716 W HIGGINS RD		IL SPILLS
CHICAGO	1009104548	PHILLIPS IRVING N	7236 HIGGINS RD		EDR Hist Auto
CHICAGO	1009096344	ANDERSON JOHN	6001 HIGGINS RD		EDR Hist Auto
CHICAGO	S115507397	H. BORRE & SONS, INC.	6436 WEST HIGGINS		IL RGA LUST
CHICAGO	S117462487		12559 W HIGGINS AVE		IL CHICAGO ENV
CHICAGO	S115731282		6020 HIGGINS AVE.		IL SPILLS
CHICAGO	S117530019		8400 W HIGGINS RD		IL CHICAGO ENV
CHICAGO	S117529607		8303 W HIGGINS AVE		IL CHICAGO ENV
CHICAGO	S117531193		8725 W HIGGINS AVE		IL CHICAGO ENV
CHICAGO	S115520583	THOMAS, TOM	5955 WEST HIGGINS		IL RGA LUST
CHICAGO	S115518662	SHELL OIL PRODUCTS US	7201 WEST HIGGINS ROAD		IL RGA LUST
CHICAGO	1009198600	PIONEER LAUNDRY	6948 HIGGINS RD		EDR Hist Cleaner
CHICAGO	S115747149		2201 WEST HIGHLAND		IL SPILLS

City	EDR ID	Site Name	Site Address	Zip	Database(s)
CHICAGO	S115761513		1743 HIGHLAND AVENUE		IL SPILLS
CHICAGO	S115518100	SHAH, ANIL	2201-2207 WEST HIGHLAND		IL RGA LUST
CHICAGO	S115733100		5688 NORTHWEST HIGHWAY		IL SPILLS
CHICAGO	S115770209		5617 NW HIGHWAY		IL SPILLS
CHICAGO	S115517535	SAFCO	6060 NORTHWEST HIGHWAY		IL RGA LUST
CHICAGO	S115515970	POLYDORIS, NICHOLAS	5617 NORTHWEST HIGHWAY		IL RGA LUST
CHICAGO	S115738444		6060 N.W. HIGHWAY		IL SPILLS
CHICAGO	S115748715		5292 NORTHWEST HIGHWAY		IL SPILLS
CHICAGO	S115746028		5400 NORTHWEST HIGHWAY		IL SPILLS
CHICAGO	S115754706		5540 NORTHWEST HIGHWAY		IL SPILLS
CHICAGO	S115738849		5860 N.W. HIGHWAY		IL SPILLS
CHICAGO	S115736777		5707 NW HIGHWAY		IL SPILLS
CHICAGO	S115747389		5990 NORTHWEST HIGHWAY		IL SPILLS
CHICAGO	S115756145		6643 NORTHWEST HIGHWAY		IL SPILLS
CHICAGO	S112361021		78658 SOUTHWEST HIGHWAY		IL SPILLS
CHICAGO	S115729277		6405 NORTHWEST HIGHWAY		IL SPILLS
CHICAGO	S112352334		5009 NORTHWEST HIGHWAY		IL SPILLS
CHICAGO	S115775823		5009 NORTHWEST HIGHWAY		IL SPILLS
CHICAGO	S115735826		5450 NORTHWEST HIGHWAY		IL SPILLS
CHICAGO	S115722448		5911 NORTHWEST HIGHWAY		IL SPILLS
CHICAGO	S115517762	SCHIELE GRAPHICS	5911 NORTHWEST HIGHWAY		IL RGA LUST
CHICAGO	S112356314		4600 W. HILCOX		IL SPILLS
CHICAGO	1009105352	G W GARAGE	7524 34 HILLDALE AV		EDR Hist Auto
CHICAGO	1009105126	HILLDALE GARAGE	7523 HILLDALE AV		EDR Hist Auto
CHICAGO	S115512876	METZ BAKING CO.	2883 SOUTH HILLOCK ST.		IL RGA LUST
CHICAGO	S115732964		2883 S. HILLOCK ST.		IL SPILLS
CHICAGO	S112355969		HOINE STREET		IL SPILLS
CHICAGO	S117529747		8331 S HOLLAND RD		IL CHICAGO ENV
CHICAGO	S117529559		8300 S HOLLAND RD		IL CHICAGO ENV
CHICAGO	S117529591		8301 S HOLLAND RD		IL CHICAGO ENV
CHICAGO	S117890866		8400 S HOLLAND RD		IL CHICAGO ENV
CHICAGO	S117530078		8411 S HOLLAND RD		IL CHICAGO ENV
CHICAGO	S116404989		4355 W HOLLYWOOD		IL SPILLS
CHICAGO	2014079200		4355 WEST HOLLYWOOD		ERNS
CHICAGO	S116416202		4355 W HOLLYWOOD,		IL SPILLS
CHICAGO	S115742109		501 NORTH HOLMAN AVE.		IL SPILLS
CHICAGO	S111908084		1830 S HOLMAN AVE		IL SPILLS
CHICAGO	S115748692		HOLMAN & 23RD ST.		IL SPILLS
CHICAGO	S111900181		HOLMAN & 23RD ST		IL SPILLS
CHICAGO	S109327479		4118 S HOLSTEAD		IL SPILLS
CHICAGO	S115770109		4118 S. HOLSTEAD		IL SPILLS
CHICAGO	S111883868		2857 S HOLSTED		IL SPILLS
CHICAGO	S115732368		2857 S. HOLSTED		IL SPILLS
CHICAGO	S111876775		HOLY CROSS HOSPITAL/2701 W 68TH ST		IL SPILLS
CHICAGO	S115723040		HOMAN & GOVERNORS PARKWAY		IL SPILLS
CHICAGO	97121280		HOMAN AVE		HMIRS
CHICAGO	S115763213		931 HOMAN AVE		IL SPILLS

City	EDR ID	Site Name	Site Address	Zip	Database(s)
CHICAGO	S115765869		2612 S. HOMAN		IL SPILLS
CHICAGO	S115513433	MOBIL OIL CORP.	43 NORTH HOMAN & WASHINGTON		IL RGA LUST
CHICAGO	S115517983	SEAR'S ROEBUCK & COMPANY	931 HOMAN AVENUE		IL RGA LUST
CHICAGO	S117499682		43 N HOMAN BLVD		IL CHICAGO ENV
CHICAGO	S115756799		913 HOMAN AVE.		IL SPILLS
CHICAGO	S115717628		234 NORTH HOMAN		IL SPILLS
CHICAGO	S117468734		1644 N HOMAN AVE		IL CHICAGO ENV
CHICAGO	S115774705		43 N. HOMAN		IL SPILLS
CHICAGO	S117490725		3347 S HOMAN AVE		IL CHICAGO ENV
CHICAGO	S115770852		3650 S HOMAN		IL SPILLS
CHICAGO	S112364107		HOMAN AND GOVENERS PKWY.		IL SPILLS
CHICAGO	S111914452		HOMAN AVE		IL SPILLS
CHICAGO	S115761033		HOMAN AVE.		IL SPILLS
CHICAGO	S115749408		11600 S. HOMAN		IL SPILLS
CHICAGO	S115760323		3650 SOUTH HOMAN		IL SPILLS
CHICAGO	S115750634		43 N. HOMAN ST.		IL SPILLS
CHICAGO	S115732673		5142 W. HOMER		IL SPILLS
CHICAGO	S115496847	4615 HOMER, LLC	4619 WEST HOMER		IL RGA LUST
CHICAGO	S117513442		5700 W HOMER ST		IL CHICAGO ENV
CHICAGO	S115759604		2419 WEST HOMER		IL SPILLS
CHICAGO	1009118243	HONORE AUTO REPAIRS	331 S HONARE		EDR Hist Auto
CHICAGO	900104022		HONEY CRUST BAKERY (312)376-0350 3822 SOUTH MORGAN ST		ERNS
CHICAGO	2009896503		3550 W. HONEYSIDE AVE.		ERNS
CHICAGO	2008896503		3550 W. HONEYSIDE AVE.		ERNS
CHICAGO	S117488507		317 S HONORE ST		IL CHICAGO ENV
CHICAGO	S117487580		3101 S HONORE ST		IL CHICAGO ENV
CHICAGO	S117488574		320 S HONORE ST		IL CHICAGO ENV
CHICAGO	S112362715		1231 HONORE FORMERLY ALLAN'S PAINT CO. NOW ABANDONED		IL SPILLS
CHICAGO	S117489822		330 S HONORE ST		IL CHICAGO ENV
CHICAGO	S115721057		1231 HONORE STREET		IL SPILLS
CHICAGO	S117489326		3240 N HONORE ST		IL CHICAGO ENV
CHICAGO	S117464513		1400 N HOOKER ST		IL CHICAGO ENV
CHICAGO	S117463635		1330 N HOOKER ST		IL CHICAGO ENV
CHICAGO	S115733228		1000 N. HOOKER		IL SPILLS
CHICAGO	S117533833		9901 S HOUSTON AVE		IL CHICAGO ENV
CHICAGO	S115728318		12300 S. HOUSTON		IL SPILLS
CHICAGO	1009204382	BARKEN MORRIS	1154 N HOVNE AV		EDR Hist Cleaner
CHICAGO	S117470555		1773 W HOWARD ST		IL CHICAGO ENV
CHICAGO	S117464634		1401 W HOWARD ST		IL CHICAGO ENV
CHICAGO	S117464402		1373 W HOWARD ST		IL CHICAGO ENV
CHICAGO	S117468805		1647 W HOWARD ST		IL CHICAGO ENV
CHICAGO	S117887046		1971 W HOWARD ST		IL CHICAGO ENV
CHICAGO	S117467798		1603 W HOWARD ST		IL CHICAGO ENV
CHICAGO	S117466637		1519 W HOWARD ST		IL CHICAGO ENV
CHICAGO	S117474786		2033 W HOWARD ST		IL CHICAGO ENV
CHICAGO	S117474429		2019 W HOWARD ST		IL CHICAGO ENV
CHICAGO	S117475083		2045 W HOWARD ST		IL CHICAGO ENV

City	EDR ID	Site Name	Site Address	Zip	Database(s)
CHICAGO	S117467831		1607 W HOWARD ST		IL CHICAGO ENV
CHICAGO	S115753049		1771 W. HOWARD		IL SPILLS
CHICAGO	S115722113		2255 WEST HOWARD		IL SPILLS
CHICAGO	S117887119		2038 W HOWARD ST		IL CHICAGO ENV
CHICAGO	S117475617		2101 W HOWARD ST		IL CHICAGO ENV
CHICAGO	S117474159		2009 W HOWARD ST		IL CHICAGO ENV
CHICAGO	S117469054		1661 W HOWARD ST		IL CHICAGO ENV
CHICAGO	2010943926		HOWARD STREET TERMINAL		ERNS
CHICAGO	S117478622		2300 W HOWARD ST		IL CHICAGO ENV
CHICAGO	S117467295		1543 W HOWARD ST		IL CHICAGO ENV
CHICAGO	S115721743		HOWARD STREET TO THE LOOP		IL SPILLS
CHICAGO	S115514385	NORDIS INC. NORTOWN CLEANERS	1529 WEST HOWARD ST.		IL RGA LUST
CHICAGO	2013052300		HOWARD TERMINAL		ERNS
CHICAGO	S117480859		2451 W HOWARD ST		IL CHICAGO ENV
CHICAGO	S117467519		1559 W HOWARD ST		IL CHICAGO ENV
CHICAGO	S117469100		1675 W HOWARD ST		IL CHICAGO ENV
CHICAGO	S117467855		1609 W HOWARD ST		IL CHICAGO ENV
CHICAGO	S117468430		1631 W HOWARD ST		IL CHICAGO ENV
CHICAGO	S117467115		1535 W HOWARD ST		IL CHICAGO ENV
CHICAGO	1009211618	ABRAM BROS	1623 HOWARD AV		EDR Hist Cleaner
CHICAGO	S117473264		1937 W HOWARD ST		IL CHICAGO ENV
CHICAGO	S117470580		1791 W HOWARD ST		IL CHICAGO ENV
CHICAGO	S117470564		1777 W HOWARD ST		IL CHICAGO ENV
CHICAGO	S117471673		1837 W HOWARD ST		IL CHICAGO ENV
CHICAGO	S117468835		1649 W HOWARD ST		IL CHICAGO ENV
CHICAGO	S117466938		1529 W HOWARD ST		IL CHICAGO ENV
CHICAGO	S117467989		1615 W HOWARD ST		IL CHICAGO ENV
CHICAGO	S117465499		1441 W HOWARD ST		IL CHICAGO ENV
CHICAGO	S115742127		1529 WEST HOWARD STREET		IL SPILLS
CHICAGO	S115502214	CLARK OIL & REFINING	2255 WEST HOWARD		IL RGA LUST
CHICAGO	S117470574		1783 W HOWARD ST		IL CHICAGO ENV
CHICAGO	S117467906		1611 W HOWARD ST		IL CHICAGO ENV
CHICAGO	S117473517		1947 W HOWARD ST		IL CHICAGO ENV
CHICAGO	S117473479		1945 W HOWARD ST		IL CHICAGO ENV
CHICAGO	S115519234	SPANJER BROTHERS INC.	1155 NORTH HOWE		IL RGA LUST
CHICAGO	S115736965		1155 NORTH HOWE		IL SPILLS
CHICAGO	S117462888		13000 S HOXIE AVE		IL CHICAGO ENV
CHICAGO	S117886423		13800 S HOXIE AVE		IL CHICAGO ENV
CHICAGO	S117463666		13300 S HOXIE AVE		IL CHICAGO ENV
CHICAGO	S115727980		13518 S. HOXIE		IL SPILLS
CHICAGO	S115760623		4856 HOYNE		IL SPILLS
CHICAGO	S115501663	CHICAGO PUBLIC SCHOOLS	7342 SOUTH HOYNE		IL RGA LUST
CHICAGO	S115737440		11071 S. HOYNE ST.		IL SPILLS
CHICAGO	S115760677		7342 S. HOYNE		IL SPILLS
CHICAGO	S115523400	8124 SOUTH HOYNE	8124 SOUTH HOYNE		IL RGA HWS
CHICAGO	S112357263		HOYNE AND GUBARD IN AN ALLEY		IL SPILLS
CHICAGO	S115742914		4848 SOUTH HOYNE		IL SPILLS

City	EDR ID	Site Name	Site Address	Zip	Database(s)
CHICAGO	S115501827	CHICAGO, CITY OF	11071 SOUTH HOYNE ST.		IL RGA LUST
CHICAGO	S115736269		7115 S. HOYNE		IL SPILLS
CHICAGO	S115731880		226 S. HOYNE		IL SPILLS
CHICAGO	S117498072		4120 S HOYNE AVE		IL CHICAGO ENV
CHICAGO	S117482660		2626 S HOYNE AVE		IL CHICAGO ENV
CHICAGO	S115512836	METRO CHICAGO SPORTS STADIUM	226 SOUTH HOYNE		IL RGA LUST
CHICAGO	S117506443		500 W HUBBARD ST		IL CHICAGO ENV
CHICAGO	S115721186		1640 WEST HUBBARD		IL SPILLS
CHICAGO	S115729743		2121 W. HUBBARD		IL SPILLS
CHICAGO	S115765411		2131 W HUBBARD		IL SPILLS
CHICAGO	S115497118	ACORN GARAGE	1146 WEST HUBBARD		IL RGA LUST
CHICAGO	S115752169		1146 W HUBBARD		IL SPILLS
CHICAGO	S115751954		1373 WEST HUBBARD		IL SPILLS
CHICAGO	S115521469	UNITED AMERICAN AIRLINES	2246 WEST HUBBARD		IL RGA LUST
CHICAGO	S115522235	WARD, MICHAEL & GANLEY, JAMES	1373 WEST HUBBARD		IL RGA LUST
CHICAGO	S115505304	EVERLOCK INC.	1640 WEST HUBBARD		IL RGA LUST
CHICAGO	S112362808		1640 W. HUBBARD EVERLOCK FASTENERS FACILITY		IL SPILLS
CHICAGO	S117499707		430 W HUBBARD ST		IL CHICAGO ENV
CHICAGO	S117724920		1146 W. HUBBARD		IL SPILLS
CHICAGO	S112362809		1640 W. HUBBARD EVERLOCK FASTENERS FACILITY		IL SPILLS
CHICAGO	S115721187		1640 WEST HUBBARD		IL SPILLS
CHICAGO	S113269311	UNION PACIFIC RR	915 W HUBBARD ST	60622	IL BOL
CHICAGO	S117510553		538 W HUBBARD ST		IL CHICAGO ENV
CHICAGO	S117496783		400 W HUBBARD ST		IL CHICAGO ENV
CHICAGO	S115513565	MONACO METAL FOUNDRY	1114 WEST HUBBARD		IL RGA LUST
CHICAGO	S115721318		1640 WEST HUBBARD		IL SPILLS
CHICAGO	S115760643		1446 W. HUBBARD		IL SPILLS
CHICAGO	S115758442		1725 HUBBARD ST		IL SPILLS
CHICAGO	S115757175		2246 WEST HUBBARD		IL SPILLS
CHICAGO	S117732297		1146 W. HUBBARD,		IL SPILLS
CHICAGO	S112356753		HUBERT HIGH SCHOOL 5200 SOUTH HAMLIN		IL SPILLS
CHICAGO	S115739188		1519 N. HUDSON		IL SPILLS
CHICAGO	S115721446		1952 NORTH HUDSON		IL SPILLS
CHICAGO	S115502078	CITGO	1952 NORTH HUDSON		IL RGA LUST
CHICAGO	S117532034		908 N HUGUELET		IL CHICAGO ENV
CHICAGO	1009113852	WOBER NORDQUIST	1800 HUMB BL		EDR Hist Auto
CHICAGO	1009118365	DETROIT AUTO RADIATOR MFG CO	1609 HUMB		EDR Hist Auto
CHICAGO	1009214187	SCHLAN CECEILA A MRS	1609 HUMB BL		EDR Hist Cleaner
CHICAGO	1009103134	STEVENS HARRY K	1801 HUMB BLVD		EDR Hist Auto
CHICAGO	S117464514		1400 N HUMBOLDT BLVD		IL CHICAGO ENV
CHICAGO	S117470728		1801 N HUMBOLDT		IL CHICAGO ENV
CHICAGO	S117475587		2101 N HUMBOLDT		IL CHICAGO ENV
CHICAGO	S117471907		1847 N HUMBOLDT		IL CHICAGO ENV
CHICAGO	S117470629		1800 N HUMBOLDT		IL CHICAGO ENV
CHICAGO	S117475586		2101 N HUMBOLDT DR		IL CHICAGO ENV
CHICAGO	S117474025		2001 N HUMBOLDT		IL CHICAGO ENV
CHICAGO	S115745448		1800 NORTH HUMBULET BLVD		IL SPILLS

City	EDR ID	Site Name	Site Address	Zip	Database(s)
CHICAGO	1009105006	BOULEVARD GARAGE	1800 HUMP BLVD		EDR Hist Auto
CHICAGO	S111891944		11600 HURLEY AVE		IL SPILLS
CHICAGO	S117526433		752 W HURON ST		IL CHICAGO ENV
CHICAGO	S115498735	AT&T SERVICES, INC.	469 WEST HURON		IL RGA LUST
CHICAGO	S115761577		333 E. HURON		IL SPILLS
CHICAGO	S115754498		942-60 WEST HURON		IL SPILLS
CHICAGO	S115766820		469 WEST HURON		IL SPILLS
CHICAGO	S115729469		409 W. HURON		IL SPILLS
CHICAGO	S115510015	JOINT MGT. CO., INC.	942-60 WEST HURON		IL RGA LUST
CHICAGO	S115762588		333 E HURON		IL SPILLS
CHICAGO	1009202720	MOY FRANK	697 W HURON		EDR Hist Cleaner
CHICAGO	S115748091		410 HURRON STREET		IL SPILLS
CHICAGO	S117471352		1825 W HUTCHINSON ST		IL CHICAGO ENV
CHICAGO	S115742502		5810 NORTHWEST HWY		IL SPILLS
CHICAGO	S115746918		5978 NORTHWEST HWY		IL SPILLS
CHICAGO	S115515651	PETRI, IRENA	5932-68 NORTHWEST HWY.		IL RGA LUST
CHICAGO	S115511190	LAMBERT, WILLIAM	5677 NORTHWEST HWY.		IL RGA LUST
CHICAGO	S115498107	AMOCO OIL CO. #5920	6405 NORTHWEST HWY.		IL RGA LUST
CHICAGO	S115504240	DOWNERS GROVE SOUTH HIGH SCHOOL	5707 NORTHWEST HWY.		IL RGA LUST
CHICAGO	S115517440	RYCOLINE PRODUCTS, INC.	5540 NORTHWEST HWY.		IL RGA LUST
CHICAGO	S115515895	PLASTAG CORP.	5978 NORTHWEST HWY.		IL RGA LUST
CHICAGO	S115519901	STERLING/KAY-EL	5400 NORTHWEST HWY.		IL RGA LUST
CHICAGO	S115517536	SAFCO	6060 NORTHWEST HWY.		IL RGA LUST
CHICAGO	S115520397	TEAMSTERS LOCAL #734	6643 NORTHWEST HWY.		IL RGA LUST
CHICAGO	S115737575		5210 NORTHWEST HWY.		IL SPILLS
CHICAGO	S115515896	PLASTAG CORP.	5990 NORTHWEST HWY.		IL RGA LUST
CHICAGO	S115498488	ANTON, NICHOLAS TRUST OF	5810 NORTHWEST HWY.		IL RGA LUST
CHICAGO	S115522969	WILSON, TOM SR.	5450 NORTHWEST HWY.		IL RGA LUST
CHICAGO	S115500602	C&A AUTO BODY	5349 NORTHWEST HWY.		IL RGA LUST
CHICAGO	S115497793	AMOCO OIL CO. #15450	5210 NORTHWEST HWY.		IL RGA LUST
CHICAGO	S115509597	JANLER CORP.	5292 NORTHWEST HWY.		IL RGA LUST
CHICAGO	S115511189	LAMBERT, WILLIAM	5601 NORTHWEST HWY.		IL RGA LUST
CHICAGO	S115509598	JANLER CORP.	5328 NORTHWEST HWY.		IL RGA LUST
CHICAGO	S115518818	SIDEX CORP.	5860 NORTHWEST HWY.		IL RGA LUST
CHICAGO	S115517763	SCHIELE GRAPHICS	5911 NORTHWEST HWY.		IL RGA LUST
CHICAGO	S115502041	CIESEL, WANDELIN & CAPUADO, NICOLETTE	5686 NORTHWEST HWY.		IL RGA LUST
CHICAGO	S117508122		5140 S HYDE PARK DR		IL CHICAGO ENV
CHICAGO	S117517846		6200 S HYDE PARK BLVD		IL CHICAGO ENV
CHICAGO	S116416027		1501 EAST HYDE PARK AVE,CHICAGO		IL SPILLS
CHICAGO	1009188644	EXCLUSIVE CLEANERS INC THE	155 E HYDE PARK BLVD		EDR Hist Cleaner
CHICAGO	S116404883		1501 EAST HYDE PARK AVE		IL SPILLS
CHICAGO	S117886429		1400 S HYDE PARK BLVD		IL CHICAGO ENV
CHICAGO	94389410		I-190		ERNS
CHICAGO	2000534767		ROUTE I-290	0	ERNS
CHICAGO	S112353309		HWY I-294 MP.394		IL SPILLS
CHICAGO	S116415394		NB I-294 MILEMARKER 34.5		IL SPILLS
CHICAGO	S112361317		I-294		IL SPILLS

City	EDR ID	Site Name	Site Address	Zip	Database(s)
CHICAGO	S115719261		I-294		IL SPILLS
CHICAGO	S116415405		I-294		IL SPILLS
CHICAGO	S115776753		I-294		IL SPILLS
CHICAGO	S115745258		I-294/NEAR FIRST NB TOLL		IL SPILLS
CHICAGO	S111896748		I-294/NEAR THE 1ST TOLL PLAZA NORTHBOUND		IL SPILLS
CHICAGO	S115765221		I-55		IL SPILLS
CHICAGO	S115768590		NB I-55 /LEMONT RD & OLDFIELD RD.		IL SPILLS
CHICAGO	S111922930		NB I-55/LEMONT RD AND OLDFIELD ROAD		IL SPILLS
CHICAGO	2008454243	ON I-80 EAST, 20M EAST JOLIET	ON I-80 EAST, 20M EAST JOLIET		HMIRS
CHICAGO	S115744222		WB I-90 TO WENTWORTH AVE		IL SPILLS
CHICAGO	S111895712		WB I-90		IL SPILLS
CHICAGO	S112355850		I-94 I-90 WEST BOUND @ ILL. 19		IL SPILLS
CHICAGO	S112360417		I-90		IL SPILLS
CHICAGO	S115771199		I-90		IL SPILLS
CHICAGO	S115767437		W.B I-90		IL SPILLS
CHICAGO	S111896729		NB I-94		IL SPILLS
CHICAGO	S115745239		NB I-94		IL SPILLS
CHICAGO	2007439192	W/B I-94 AT MP 59	W/B I-94 AT MP 59		HMIRS
CHICAGO	S117457876		10700 E I57 EXPY		IL CHICAGO ENV
CHICAGO	S115718146		I90		IL SPILLS
CHICAGO	S115734133		SB I90/94 AT 79TH ST.		IL SPILLS
CHICAGO	S117531662		900 N IB KENNEDY EXPY		IL CHICAGO ENV
CHICAGO	S117503656		4700 S IB		IL CHICAGO ENV
CHICAGO	S117509585		5300 S IB		IL CHICAGO ENV
CHICAGO	S117484480		2800 N IB KENNEDY EXPY		IL CHICAGO ENV
CHICAGO	S117462833		1300 S IB DAN RYAN EXPY		IL CHICAGO ENV
CHICAGO	S117532738		9300 S IB CHICAGO SKYWAY		IL CHICAGO ENV
CHICAGO	S117533725		9800 S IB CHICAGO SKYWAY		IL CHICAGO ENV
CHICAGO	S117887626		2600 S IB DAN RYAN EXPY		IL CHICAGO ENV
CHICAGO	S117462834		1300 S IB		IL CHICAGO ENV
CHICAGO	S117458815		11101 S IB BISHOP FORD EXPY		IL CHICAGO ENV
CHICAGO	S117503655		4700 S IB DAN RYAN EXPY		IL CHICAGO ENV
CHICAGO	S117518721		6300 S IB		IL CHICAGO ENV
CHICAGO	S117498721		4200 N IB KENNEDY EXPY		IL CHICAGO ENV
CHICAGO	S117495854		3900 S IB DAN RYAN EXPY		IL CHICAGO ENV
CHICAGO	S117462889		13000 S IB BISHOP FORD EXPY		IL CHICAGO ENV
CHICAGO	S117889475		4900 S IB		IL CHICAGO ENV
CHICAGO	S117528093		800 E IB BISHOP FORD EXPY		IL CHICAGO ENV
CHICAGO	S117525764		7400 S IB DAN RYAN EXPY		IL CHICAGO ENV
CHICAGO	S112353348		ICG CHICAGO MARKHUM YARD B		IL SPILLS
CHICAGO	S117482412		2613 S IGLEHART		IL CHICAGO ENV
CHICAGO	1009096016	OLD FORTH FILLING STA	238 E ILL		EDR Hist Auto
CHICAGO	8862767		ILL SCRAP PROCESSING		ERNS
CHICAGO	1009115808	MONARCH MOTOR REPAIR CO	120 E ILL		EDR Hist Auto
CHICAGO	1009210917	BOHTON FANCY STEAM DYE HOUSE	109 W ILL		EDR Hist Cleaner
CHICAGO	S115733933		121 W. ILLINIOS ST.		IL SPILLS
CHICAGO	S115771035		299.90 ILLINOIS RIVER		IL SPILLS

City	EDR ID	Site Name	Site Address	Zip	Database(s)
CHICAGO	2002624541		ILLINOIS WATER WAY MILE 319.4	0	ERNS
CHICAGO	1009104563	OLD FORT GARAGE	114 E ILLINOIS		EDR Hist Auto
CHICAGO	S111926005		ILLINOIS RIVER		IL SPILLS
CHICAGO	S115749443		ILLINOIS RIVER		IL SPILLS
CHICAGO	2000534026		ILLINOIS AND COLUMBUS ST.	0	ERNS
CHICAGO	98430979		ILLINOIS RIVER MM300		ERNS
CHICAGO	S111925018		ILLINOIS RIVER MILE MARKER 299.90		IL SPILLS
CHICAGO	S117515981		600 E ILLINOIS ST		IL CHICAGO ENV
CHICAGO	S115507067	GRAND PIPER CENTER	200 EAST ILLINOIS		IL RGA LUST
CHICAGO	2007310111		ILLINOIS AVE AND MCCLURG AVENUE		ERNS
CHICAGO	99633038		ILLINOIS MARINE FLEET MILE 300 M/V ROSS PICKETT		ERNS
CHICAGO	2008871775		ILLINOIS RIVER		ERNS
CHICAGO	S116761391		401 E. ILLINOIS		IL SPILLS
CHICAGO	S115755124		ILLINOIS & COLUMBUS STS.		IL SPILLS
CHICAGO	S111907572		ILLINOIS & COLUMBUS STS		IL SPILLS
CHICAGO	S115755013		201 EAST ILLINOIS		IL SPILLS
CHICAGO	S115722418		ILLINOIS ST. & LOWER MICHIGAN		IL SPILLS
CHICAGO	S117566566		401 E. ILLINOIS,		IL SPILLS
CHICAGO	S112363683		ILLINOS AND LOWER MICHIGAN AVE.		IL SPILLS
CHICAGO	S115755375		IMX YARD, 3000 SOUTH DAMON		IL SPILLS
CHICAGO	92289906		IMX FACILITY 26TH AND 31ST AVE		ERNS
CHICAGO	S115736939		IMX RAIL YARD/WESTERN AVE		IL SPILLS
CHICAGO	S111888437		IMX RAILYARD ON WESTERN AVE		IL SPILLS
CHICAGO	1009200851	ADAMS LAUNDRY CO	2331 35 IN DIANA AV		EDR Hist Cleaner
CHICAGO	S108669591		6000 FT IN AIR 15-20 NAUTICAL MILES E OF OHARE AP		IL SPILLS
CHICAGO	S112359190		I-94 INBOUND @ ARMITAGE		IL SPILLS
CHICAGO	1009212345	HARBER GOODALL	3155 IND AV		EDR Hist Cleaner
CHICAGO	1009212544	STARLING LAUNDRY	4030 IND AV		EDR Hist Cleaner
CHICAGO	1009201509	FRED JIM	3018 IND AV		EDR Hist Cleaner
CHICAGO	1009204906	PEKIN CLEANERS DYERS CO	4859 IND AV		EDR Hist Cleaner
CHICAGO	1009103657	STAR FLINT CENTRAL SERVICE	2536 IND AV		EDR Hist Auto
CHICAGO	1009105030	KELRNAN BROS	4825 IND AV		EDR Hist Auto
CHICAGO	1009213495	HOP SAM	13635 IND AV		EDR Hist Cleaner
CHICAGO	1009204484	SPEEDWAY TAILOR CLEANING SHOP	4710 IND AV		EDR Hist Cleaner
CHICAGO	1009116850	A O H SHOP	1935 IND AV		EDR Hist Auto
CHICAGO	1009119769	J C AUTO BODY BUILDING CORP	2016 IND		EDR Hist Auto
CHICAGO	1009204802	ODAX BDW	4031 IND AV		EDR Hist Cleaner
CHICAGO	1009115046	REO MOTOR CAR CO OF CHGO INC	2453 59B IND AV		EDR Hist Auto
CHICAGO	1009201238	RUBENSTEIN BENJ	2978 IND AV		EDR Hist Cleaner
CHICAGO	1009114816	BAXLEY COLVIL C	2222 IND AV		EDR Hist Auto
CHICAGO	1009122178	HAUCK JOSEPH D	4309 IND AV		EDR Hist Auto
CHICAGO	1009201184	BLANCHARD LAUNDRY CO	3818 IND AV		EDR Hist Cleaner
CHICAGO	1009201161	MUNGERS LAUNDRY	2412 IND AV		EDR Hist Cleaner
CHICAGO	1009118245	HUBER BROS	2953 IND AV		EDR Hist Auto
CHICAGO	1009212630	EXELROD BENJAMIN	5102 IND AV		EDR Hist Cleaner
CHICAGO	1009114332	SALIENT REPAIR SHOP	2613 IND AV		EDR Hist Auto
CHICAGO	1009211878	LOUIS CHARLEY	2218 IND AV		EDR Hist Cleaner



City	EDR ID	Site Name	Site Address	Zip	Database(s)
CHICAGO	1009112849	AUTO ROW GREASING FILLING STA	2446 IND AV		EDR Hist Auto
CHICAGO	1009097791	MOTOR CAR SERVICE CO	3300 IND AV		EDR Hist Auto
CHICAGO	1009214160	ROBERTSON BROS	3349 IND AV		EDR Hist Cleaner
CHICAGO	1009210395	ROOMIAN ABR	3821 IND AV		EDR Hist Cleaner
CHICAGO	1009118086	FORTY FOURTH ST GARAGE	4320 24 IND AV		EDR Hist Auto
CHICAGO	1009105263	AUTO BODY CONSTRUCTION CO	2326 IND AV		EDR Hist Auto
CHICAGO	1009214006	RICHARDS ALECK	3726 IND AV		EDR Hist Cleaner
CHICAGO	1009199758	WILSON LAUNDRY CO	4036 IND AV		EDR Hist Cleaner
CHICAGO	1009105823	FORTY FOURTH TSTREET GARAGE	4320 IND AV		EDR Hist Auto
CHICAGO	1009104534	AMERICAN GIANTS GARAGE	3342 IND AV		EDR Hist Auto
CHICAGO	1009212366	TAYLOR JAMES W	3400 IND AV		EDR Hist Cleaner
CHICAGO	1009118019	MCROY AUTO LAUNDRY	3001 IND AV		EDR Hist Auto
CHICAGO	1009201793	BEST LAUNDRY CO THE	4240 IND AV		EDR Hist Cleaner
CHICAGO	1009103489	BUTLER MOTORS INC	1700 08 IND AV		EDR Hist Auto
CHICAGO	1009116345	I M GARAGE	3512 IND AV		EDR Hist Auto
CHICAGO	1009103458	MINUTE MAN GARAGE	2959 IND AV		EDR Hist Auto
CHICAGO	1009098020	BILLS SERVICE STATION	7500 IND AV		EDR Hist Auto
CHICAGO	1009110509	COTTRELL CALOR	2448 IND AV		EDR Hist Auto
CHICAGO	1009202136	LEE HONG	2130 IND AV		EDR Hist Cleaner
CHICAGO	1009200921	SING CHAS	3111 IND AV		EDR Hist Cleaner
CHICAGO	1009211775	HODOSH MAX	3113 IND AV		EDR Hist Cleaner
CHICAGO	1009117427	GRANT DAVIS SERVICE	2128 IND AV		EDR Hist Auto
CHICAGO	1009103332	MCROY GEO	3001 03 IND AV		EDR Hist Auto
CHICAGO	1009097966	BREDEABECK WM A	2842 IND AV		EDR Hist Auto
CHICAGO	1009213925	WEISENBERG JOSEPH	5107 IND AV		EDR Hist Cleaner
CHICAGO	1009210514	BEAN RICHARD	4233 IND AV		EDR Hist Cleaner
CHICAGO	1009114555	ROCHFORD SERVICE STATION	2420 IND AV		EDR Hist Auto
CHICAGO	1009101054	YEAGER BENNETT CO	2625 37 IND AV		EDR Hist Auto
CHICAGO	1009211778	HOMMA FRANK JR	4318 IND AV		EDR Hist Cleaner
CHICAGO	1009105682	FEFFERMAN JOSEPH	3516 IND AV		EDR Hist Auto
CHICAGO	1009102633	FEN MUFF MOTOR CAR SERVICE	2420 IND		EDR Hist Auto
CHICAGO	1009200405	KEE FRED	5304 IND AV		EDR Hist Cleaner
CHICAGO	1009213054	MARX MICHAEL M	3907 IND AV		EDR Hist Cleaner
CHICAGO	1009209690	CONSOLIDATED CLEANING CO	4250 IND AV		EDR Hist Cleaner
CHICAGO	1009202937	LEE WAH	3538 IND AV		EDR Hist Cleaner
CHICAGO	1009103761	M S AUTO SERVICE	2101 IND AV		EDR Hist Auto
CHICAGO	1009212874	GARFIELD HAND LAUNDRY	55011 IND AV		EDR Hist Cleaner
CHICAGO	1009114303	YEAGER BENNETT CO	2683 89 IND AV		EDR Hist Auto
CHICAGO	1009105362	A C E SHOP INC THE	2532 IND AV		EDR Hist Auto
CHICAGO	1009116780	DOMINICK WM CO	2220 IND AV		EDR Hist Auto
CHICAGO	1009097584	GRAVENSTUK RICHD	13600 IND AV		EDR Hist Auto
CHICAGO	1009204077	COWLEY CLAYBURNE A	3606 1/2 IND AV		EDR Hist Cleaner
CHICAGO	1009199354	LEE SAM	4121 IND AV		EDR Hist Cleaner
CHICAGO	1009116312	M S CO	2113 IND AV		EDR Hist Auto
CHICAGO	1009200584	EPSTEIN IRVING	5509 IND AV		EDR Hist Cleaner
CHICAGO	1009211475	BENDER LAUNDRY CO	3627 IND AV		EDR Hist Cleaner
CHICAGO	1009202137	LEE HONG	3448 IND AV		EDR Hist Cleaner

City	EDR ID	Site Name	Site Address	Zip	Database(s)
CHICAGO	1009200904	LEE CHIN	3941 IND AV		EDR Hist Cleaner
CHICAGO	1009212957	HING LEE	3941 1/2 IND AV 1837 MAD		EDR Hist Cleaner
CHICAGO	1009212179	CORNICK BENJAMIN	3446 IND AV		EDR Hist Cleaner
CHICAGO	1009115813	MORRIS HALL	2410 IND AV		EDR Hist Auto
CHICAGO	1009215910	ON LUNIG	4317 IND AV		EDR Hist Cleaner
CHICAGO	1009210374	KRONMILLER CARL	5037 IND AV		EDR Hist Cleaner
CHICAGO	1009103681	TRIANGLE AUTO REPAIR SHOP	2416 IND AV		EDR Hist Auto
CHICAGO	1009200692	ADAMS LAUNDRY CO	2331 35 IND AV		EDR Hist Cleaner
CHICAGO	1009113836	WAGEMANN H CO	2127 IND AV		EDR Hist Auto
CHICAGO	1009216138	TALN JOHN	3149 IND AV		EDR Hist Cleaner
CHICAGO	S115746272		927 S INDEPENDENCE BLVD		IL SPILLS
CHICAGO	S117532076		910 S INDEPENDENCE		IL CHICAGO ENV
CHICAGO	S117517979		621 S INDEPENDENCE		IL CHICAGO ENV
CHICAGO	S117463325		1318 S INDEPENDENCE		IL CHICAGO ENV
CHICAGO	S117459834		1141 S INDEPENDENCE		IL CHICAGO ENV
CHICAGO	S117462352		1250 S INDEPENDENCE		IL CHICAGO ENV
CHICAGO	S117885992		1107 S INDEPENDENCE		IL CHICAGO ENV
CHICAGO	S117891001		925 S INDEPENDENCE		IL CHICAGO ENV
CHICAGO	S117532672		927 S INDEPENDENCE		IL CHICAGO ENV
CHICAGO	S117891016		931 S INDEPENDENCE		IL CHICAGO ENV
CHICAGO	S117517741		617 S INDEPENDENCE		IL CHICAGO ENV
CHICAGO	S117517341		613 S INDEPENDENCE		IL CHICAGO ENV
CHICAGO	S117458903		1112 S INDEPENDENCE		IL CHICAGO ENV
CHICAGO	S117462238		1246 S INDEPENDENCE		IL CHICAGO ENV
CHICAGO	S117459773		1140 S INDEPENDENCE		IL CHICAGO ENV
CHICAGO	S115734407		603 S. INDEPENDENCE		IL SPILLS
CHICAGO	S117532179		912 S INDEPENDENCE		IL CHICAGO ENV
CHICAGO	S117460143		1151 S INDEPENDENCE		IL CHICAGO ENV
CHICAGO	S117462278		1248 S INDEPENDENCE		IL CHICAGO ENV
CHICAGO	S117459736		1139 S INDEPENDENCE		IL CHICAGO ENV
CHICAGO	S117516212		601 S INDEPENDENCE		IL CHICAGO ENV
CHICAGO	S117456276		1015 S INDEPENDENCE		IL CHICAGO ENV
CHICAGO	S117891042		945 S INDEPENDENCE		IL CHICAGO ENV
CHICAGO	S115497803	AMOCO OIL CO. #15491	603 SOUTH INDEPENDENCE		IL RGA LUST
CHICAGO	S117529053		820 S INDEPENDENCE		IL CHICAGO ENV
CHICAGO	S117464109		1350 S INDEPENDENCE		IL CHICAGO ENV
CHICAGO	S117461372		1213 S INDEPENDENCE		IL CHICAGO ENV
CHICAGO	S117463087		1308 S INDEPENDENCE		IL CHICAGO ENV
CHICAGO	S117529268		823 S INDEPENDENCE		IL CHICAGO ENV
CHICAGO	S117516015		600 S INDEPENDENCE		IL CHICAGO ENV
CHICAGO	S117516486		603 S INDEPENDENCE		IL CHICAGO ENV
CHICAGO	S117461087		1201 S INDEPENDENCE		IL CHICAGO ENV
CHICAGO	S117461424		1215 S INDEPENDENCE		IL CHICAGO ENV
CHICAGO	S117458784		1110 S INDEPENDENCE		IL CHICAGO ENV
CHICAGO	S117458850		1111 S INDEPENDENCE		IL CHICAGO ENV
CHICAGO	S117460059		1149 S INDEPENDENCE		IL CHICAGO ENV
CHICAGO	S117891026		935 S INDEPENDENCE		IL CHICAGO ENV

City	EDR ID	Site Name	Site Address	Zip	Database(s)
CHICAGO	S117529145		821 S INDEPENDENCE		IL CHICAGO ENV
CHICAGO	S117525586		735 S INDEPENDENCE		IL CHICAGO ENV
CHICAGO	S117524502		716 S INDEPENDENCE		IL CHICAGO ENV
CHICAGO	S117524423		715 S INDEPENDENCE		IL CHICAGO ENV
CHICAGO	S111914280		INDIAN ROAD WOODS, FOREST AND CALWELL		IL SPILLS
CHICAGO	S115760934		INDIAN ROAD WOODS, FOREST AND CALWELL		IL SPILLS
CHICAGO	S115754122		INDIAN ROAD PARK		IL SPILLS
CHICAGO	S117463808		13355 S INDIANA AVE		IL CHICAGO ENV
CHICAGO	S117463807		13352 S INDIANA AVE		IL CHICAGO ENV
CHICAGO	S117463699		13319 S INDIANA AVE		IL CHICAGO ENV
CHICAGO	S117463417		13201 S INDIANA AVE		IL CHICAGO ENV
CHICAGO	S117464304		13601 S INDIANA AVE		IL CHICAGO ENV
CHICAGO	S107741730	ELMER LARSON INC	1304 E INDIANA		IL AIRS
CHICAGO	S115761912		7059 S. INDIANA ST.		IL SPILLS
CHICAGO	S115757491		1730 SOUTH INDIANA		IL SPILLS
CHICAGO	S117465459		1440 S INDIANA AVE		IL CHICAGO ENV
CHICAGO	S117463418		13202 S INDIANA AVE		IL CHICAGO ENV
CHICAGO	S117464380		13701 S INDIANA AVE		IL CHICAGO ENV
CHICAGO	S117464195		13547 S INDIANA AVE		IL CHICAGO ENV
CHICAGO	S115523222	YELLOW CAB CO.	1730 SOUTH INDIANA		IL RGA LUST
CHICAGO	S115499568	BETUNI, SOHAR	7059 SOUTH INDIANA STREET		IL RGA LUST
CHICAGO	S117464322		13633 S INDIANA AVE		IL CHICAGO ENV
CHICAGO	S117464239		13563 S INDIANA AVE		IL CHICAGO ENV
CHICAGO	S117463444		13215 S INDIANA AVE		IL CHICAGO ENV
CHICAGO	S117463413		13200 S INDIANA AVE		IL CHICAGO ENV
CHICAGO	S117886414		13727 S INDIANA AVE		IL CHICAGO ENV
CHICAGO	S115734262		2241 S. INDIANA		IL SPILLS
CHICAGO	S115520952	TRIANGLE SERVICE	13701 SOUTH INDIANA		IL RGA LUST
CHICAGO	1009198532	MUNGERS LAUNDRY CO BRANCHES	2412 INDIANA AV		EDR Hist Cleaner
CHICAGO	S115511131	LAKE SHORE PETROCORP.	13759 SOUTH INDIANA AVE.		IL RGA LUST
CHICAGO	S115523226	YELLOW CAB MANAGEMENT, INC.	1730 SOUTH INDIANA		IL RGA LUST
CHICAGO	S112352606		INDIANA HARBOR BELT RR,FIRE #2 MAIN		IL SPILLS
CHICAGO	S117478155		2246 S INDIANA		IL CHICAGO ENV
CHICAGO	S117481780		2536 S INDIANA AVE		IL CHICAGO ENV
CHICAGO	S117462898		13002 S INDIANA AVE		IL CHICAGO ENV
CHICAGO	S117462109		12401 S INDIANA		IL CHICAGO ENV
CHICAGO	S111905655		INDIANA ROAD PARK		IL SPILLS
CHICAGO	S117464399		13723 S INDIANA AVE		IL CHICAGO ENV
CHICAGO	S115523250	YMCA	5000 SOUTH INDIANA		IL RGA LUST
CHICAGO	S115761721		13333 S. INDIANA		IL SPILLS
CHICAGO	S115732848		1730 S. INDIANA		IL SPILLS
CHICAGO	S115730411		5000 S. INDIANA		IL SPILLS
CHICAGO	S117464414		13759 S INDIANA AVE		IL CHICAGO ENV
CHICAGO	S117464413		13757 S INDIANA AVE		IL CHICAGO ENV
CHICAGO	S117464240		13565 S INDIANA AVE		IL CHICAGO ENV
CHICAGO	S117462890		13000 S INDIANA AVE		IL CHICAGO ENV
CHICAGO	S117463723		13321 S INDIANA AVE		IL CHICAGO ENV

City	EDR ID	Site Name	Site Address	Zip	Database(s)
CHICAGO	S115753422		13759 S. INDIANA AVE.		IL SPILLS
CHICAGO	S117464241		13567 S INDIANA AVE		IL CHICAGO ENV
CHICAGO	S117464194		13541 S INDIANA AVE		IL CHICAGO ENV
CHICAGO	S117463480		13227 S INDIANA AVE		IL CHICAGO ENV
CHICAGO	S115753564		13701 SOUTH INDIANA		IL SPILLS
CHICAGO	S115514258	NEW WEST REALTY	1600 SOUTH INDIANA		IL RGA LUST
CHICAGO	S117481852		2541 S INDIANA AVE		IL CHICAGO ENV
CHICAGO	S117464312		13611 S INDIANA AVE		IL CHICAGO ENV
CHICAGO	S117461973		12357 S INDIANA		IL CHICAGO ENV
CHICAGO	S117463751		13333 S INDIANA AVE		IL CHICAGO ENV
CHICAGO	S117463671		13301 S INDIANA AVE		IL CHICAGO ENV
CHICAGO	S115518783	SHOP & SAVE	7059 SOUTH INDIANA STREET		IL RGA LUST
CHICAGO	S117724673		10400 SOUTH INDIANAPOLIS BLVD.		IL SPILLS
CHICAGO	S115773965		10408 S. INDIANAPOLIS BLVD.		IL SPILLS
CHICAGO	S117732084		10400 SOUTH INDIANAPOLIS BLVD.,		IL SPILLS
CHICAGO	1009074624	31ST INDIANA SHELL STA	3100 S INDIANAPOLIS AVE		EDR Hist Auto
CHICAGO	1009185043	BELMONT CLNRS	5311 S INDIANAPOLIS AVE		EDR Hist Cleaner
CHICAGO	1009183346	SOUTH COMMONS CLNRS	2844 S INDIANAPOLIS AVE		EDR Hist Cleaner
CHICAGO	S115737262		10300 INDIANAPOLIS BLVD		IL SPILLS
CHICAGO	1009188444	A AND C CLNRS	3850 S INDIANAPOLIS AVE		EDR Hist Cleaner
CHICAGO	S115766805		10532 SOUTH INDIANAPOLIS BLVD.		IL SPILLS
CHICAGO	1009075152	THREE J S PHILLIPS	13763 S INDIANAPOLIS		EDR Hist Auto
CHICAGO	1009074228	TED S OKLAHOMA STA	13001 S INDIANAPOLIS AVE		EDR Hist Auto
CHICAGO	S115503667	DAWSON, GLENN	10476 SOUTH INDIANAPOLIS BLVD.		IL RGA LUST
CHICAGO	S115511208	LANDMARK INVESTMENTS	10532 SOUTH INDIANAPOLIS BOULEVARD		IL RGA LUST
CHICAGO	1009076671	BURRELL S STANDARD	3101 S INDIANAPOLIS AVE		EDR Hist Auto
CHICAGO	S117457604		10567 S INDIANAPOLIS		IL CHICAGO ENV
CHICAGO	1009183344	ASHJIAN BROS RUG AND CARPET CLEANERS	6611 S INDIANAPOLIS AVE		EDR Hist Cleaner
CHICAGO	1009076459	CONCORD OIL CO	7059 S INDIANAPOLIS AVE		EDR Hist Auto
CHICAGO	S115731460		106TH.AVE.& INDIANAPOLIS		IL SPILLS
CHICAGO	1009076616	BOWMAN S STANDARD SERV STA	3901 S INDIANAPOLIS		EDR Hist Auto
CHICAGO	90173269		INDIANAPOLIS BLVD BRIDGE INDIANA HARBOR CANAL EAST OF CHICAG		ERNS
CHICAGO	1009075867	TRIANGLE SERV	13701 S INDIANAPOLIS AVE		EDR Hist Auto
CHICAGO	S115504206	DORIGAN, BARBARA & GARY	10408 SOUTH INDIANAPOLIS BOULEVARD		IL RGA LUST
CHICAGO	1009188103	BISSELL LNDRY	2412 S INDIANAPOLIS BL		EDR Hist Cleaner
CHICAGO	1009215659	ADAMS LAUNDRY CO	2331 35 INDINA AV		EDR Hist Cleaner
CHICAGO	S111895476		711 INDUSTRIAL DR		IL SPILLS
CHICAGO	S115743986		711 INDUSTRIAL DRIVE		IL SPILLS
CHICAGO	S117466950		153 W INSTITUTE		IL CHICAGO ENV
CHICAGO	S111899051		INT OGDON & OAKLEY ST		IL SPILLS
CHICAGO	S115756527		INT. 435 NB AT PRAVEN ROAD		IL SPILLS
CHICAGO	S115760742		INT. OF 47TH ST. & LEANINGTON ST.		IL SPILLS
CHICAGO	S115762456		INT. 290 WESTBOUND		IL SPILLS
CHICAGO	S115737198		INT. OF 37TH & STATE ST.		IL SPILLS
CHICAGO	S115747562		INT. OGDON & OAKLEY ST.		IL SPILLS
CHICAGO	S115770445		INT. 94 EASTBOUND EXIT 68		IL SPILLS

City	EDR ID	Site Name	Site Address	Zip	Database(s)
CHICAGO	S115765978		INT. 294 N.B. NEAR CICERO AVE.		IL SPILLS
CHICAGO	S112354283		INTERLAKE CHICAGO COKE PLANT		IL SPILLS
CHICAGO	2008859473		INTERMODAL YARD		ERNS
CHICAGO	2008859472		INTERMODAL YARD		ERNS
CHICAGO	S115754528		O'HARE INTERNAT'L AIRPORT		IL SPILLS
CHICAGO	S115743007		INTERSEC DAMEN & ARCHER		IL SPILLS
CHICAGO	S115760937		INTERSECTION OF FULTON & CLINTON STREETS, METRA REFUELING ST		IL SPILLS
CHICAGO	S115769107		INTERSECTION OF DIVISION AND WESTERN		IL SPILLS
CHICAGO	S108047234		INTERSECTION OF 30TH ST & KEDZIE ST		IL SPILLS
CHICAGO	S111894498		INTERSECTION OF DAMEN & ARCHER		IL SPILLS
CHICAGO	S115735194		INTERSECTION 83RD & STATE		IL SPILLS
CHICAGO	S115777135		INTERSECTION OF PETERSON AVE AND KEDVALE AVE		IL SPILLS
CHICAGO	S116415577		INTERSECTION OF WEST 83RD AND SOUTH ST. LOUIS AVE.,CHICAGO		IL SPILLS
CHICAGO	93341562		INTERSECTION OF DAMEN AVE AND CHURCHILL		ERNS
CHICAGO	S108047858		INTERSECTION OF DUNLAP & HARVARD		IL SPILLS
CHICAGO	S115763033		INTERSECTION OF 63RD & SOUTHBOUND I-90/I-94		IL SPILLS
CHICAGO	S111914286		INTERSECTION OF FULTON & CLINTON ST, METRA REFUELING STATI		IL SPILLS
CHICAGO	S111913948		INTERSECTION OF 47TH ST & LEANINGTON ST		IL SPILLS
CHICAGO	S111886694		INTERSECTION OF 83RD & STATE ST		IL SPILLS
CHICAGO	S115776251		INTERSECTION OF 63RD ST AND BELL ST UNDER THE RAILROAD OVERP		IL SPILLS
CHICAGO	S115772763		INTERSECTION OF CAMPBELL RD AND IOWA DRIVE		IL SPILLS
CHICAGO	S115756418		INTERSECTION OF 14TH AND HALSTED		IL SPILLS
CHICAGO	S116415682		INTERSECTION OF PETERSON AVE AND KEDVALE AVE,CHICAGO		IL SPILLS
CHICAGO	S115771668		INTERSECTION OF WOOD STREET AND WASHINGTON STREET		IL SPILLS
CHICAGO	S111888696		INTERSECTION OF 37TH & STATE STS		IL SPILLS
CHICAGO	S112357314		INTERSECTION OF LOCKWOOD AND SCHOOL		IL SPILLS
CHICAGO	S115763499		INTERSECTION OF DUNLAP & HARVARD		IL SPILLS
CHICAGO	S115763122		INTERSECTION OF 30TH ST. & KEDZIE ST.		IL SPILLS
CHICAGO	S115763070		INTERSECTION OF 109TH AND MICHIGAN AVE		IL SPILLS
CHICAGO	S115766123		INTERSECTION OF CHICAGO AVE & CALIFORNIA AVE		IL SPILLS
CHICAGO	S115764133		INTERSECTION OF 35TH AND LEAVITT		IL SPILLS
CHICAGO	S115762826		INTERSECTION OF 49TH AND WASHINGTON PARK CT		IL SPILLS
CHICAGO	2013066179		INTERSECTION OF PETERSON AND KEBVALE AVE		ERNS
CHICAGO	S113808233		INTERSECTION OF 63RD ST. AND BELL ST. UNDER THE RAILROAD PAS		IL SPILLS
CHICAGO	2010936858		INTERSECTION OF MANNHEIM ROAD		ERNS
CHICAGO	S112353368		INTO WOLF CREEK		IL SPILLS
CHICAGO	S115767559		INTRSECTION OF CERMAK ASHLAND AVE.		IL SPILLS
CHICAGO	1009210352	CAREFUL CARPET CLEANING CO THE	4156 INV PK BL		EDR Hist Cleaner
CHICAGO	S117489743		3271 S IRON ST		IL CHICAGO ENV
CHICAGO	S115738653		3604 S. IRON		IL SPILLS
CHICAGO	S117488676		3201 S IRON ST		IL CHICAGO ENV
CHICAGO	S115730125		3700 S. IRON		IL SPILLS

City	EDR ID	Site Name	Site Address	Zip	Database(s)
CHICAGO	S118240699		3630 S. IRON		IL SPILLS
CHICAGO	1009212557	SWANSON HENRY	934 IRV PK BLVD		EDR Hist Cleaner
CHICAGO	1009104109	CALITORNIA PARK GARAGE	2917 IRV PK BLVD		EDR Hist Auto
CHICAGO	1009206213	DIOMOND JACOB	4208 IRV PK		EDR Hist Cleaner
CHICAGO	1009098164	MANGAN AUSTIN J	5700 IRV PK BLVD		EDR Hist Auto
CHICAGO	1009096121	PETERSON GEO C	7315 IRV PK BLVD		EDR Hist Auto
CHICAGO	1009093962	HORRAS GEO D	5600 IRV PK BLVD		EDR Hist Auto
CHICAGO	1009094094	IRVING NEWCASTLE SERVICE STA	6835 IRV PK BLVD		EDR Hist Auto
CHICAGO	1009101035	WHITE SERVICE CO	2848 IRV PK BLVD		EDR Hist Auto
CHICAGO	1009103478	ELLSWORTH HAROLD	3925 IRV PK BLVD		EDR Hist Auto
CHICAGO	1009213390	STOLIGROSZ JOSEPH	3309 IRV PK BL		EDR Hist Cleaner
CHICAGO	1009103741	OPDAL RICH D	4212 IRV PK BLVD		EDR Hist Auto
CHICAGO	1009206321	ADMIRE LAWRENCE	6451 IRV PK BLVD		EDR Hist Cleaner
CHICAGO	1009110512	ECKDABL WERNER P	5859 IRV PK BL		EDR Hist Auto
CHICAGO	1009202126	WING LEE	4359 IRV PK BLVD		EDR Hist Cleaner
CHICAGO	1009206170	NEW HOME CLEANING DYING CO	3044 IRV PK BLVD		EDR Hist Cleaner
CHICAGO	1009201385	SING LEE	5203 IRV PK BLVD		EDR Hist Cleaner
CHICAGO	1009102340	COMMUNITY GARAGE	1415 21 IRV PK BLVD		EDR Hist Auto
CHICAGO	1009210483	BERNSTEIN MAX	5104 IRV PK BL		EDR Hist Cleaner
CHICAGO	1009200269	EASTERN HATTERS	1000 IRV PK BLVD		EDR Hist Cleaner
CHICAGO	1009093919	LONG IRVING SERVICE STA	5401 IRV PK BLVD		EDR Hist Auto
CHICAGO	1009115849	MAASS OTTO P	2416 IRV PK BL		EDR Hist Auto
CHICAGO	1009101052	WUHS GEO AUTOMOBILE WORKS	2140 IRV PK BLVD		EDR Hist Auto
CHICAGO	1009093971	BERNSTEIN ALBERT M	3519 IRV PK BLVD		EDR Hist Auto
CHICAGO	1009110357	RED CROWN GASOLINE FILLING STA	4716 IRV PK BL		EDR Hist Auto
CHICAGO	1009103882	HOME SERVICE GARAGA	6304 IRV PK BLVD		EDR Hist Auto
CHICAGO	1009094096	IRVING OIL SUPPLY CO	2040 IRV PK BLVD		EDR Hist Auto
CHICAGO	1009198739	IRVING PARK STEAM LAUNDRY	4907 IRV PK BLVD		EDR Hist Cleaner
CHICAGO	1009103483	BURCHAM AUTO REPAIRS REAR	4140 IRV PK BLVD		EDR Hist Auto
CHICAGO	1009098052	SEALED PACKAGE MOTOR OIL CO	2807 IRV PK BLVD		EDR Hist Auto
CHICAGO	1009101012	NORTHERN TIRE FILLING STATION	3134 IRV PK BLVD		EDR Hist Auto
CHICAGO	1009102458	IRVING AUTO SERVICE	6645 IRV PK BLVD		EDR Hist Auto
CHICAGO	1009098082	RILEY BROS	5634 IRV PK BLVD		EDR Hist Auto
CHICAGO	1009201872	GRACE HAND LAUNDRY	3144 IRV PK BLVD		EDR Hist Cleaner
CHICAGO	1009114314	RIETZIKE JOHN H	6647 IRV PK BL		EDR Hist Auto
CHICAGO	1009121343	PORTAGE BOULEVARD GARAGE	5328 IRV PK BLVD		EDR Hist Auto
CHICAGO	1009122834	BERNARD ABEL	4027 IRV PK BL		EDR Hist Auto
CHICAGO	1009201593	HOME LACE CURTAIN LAUNDRY	3752 IRV PK BLVD		EDR Hist Cleaner
CHICAGO	1009198308	LEE SAM	1828 IRV PK BLVD		EDR Hist Cleaner
CHICAGO	1009206604	FOONTAS GUST	3207 IRV PK BLVD		EDR Hist Cleaner
CHICAGO	1009213053	MARTIN BENJ	749 IRV PK BL		EDR Hist Cleaner
CHICAGO	1009105580	KRAMER J C CO	933 IRV PK BLVD		EDR Hist Auto
CHICAGO	1009095947	WEST IRVING SERVICE STA	5857 IRV PK BLVD		EDR Hist Auto
CHICAGO	1009097793	MOZART SERVICE STA	2834 IRV PK BLVD		EDR Hist Auto
CHICAGO	1009212837	SING FRANK	1928 IRV PIK BL		EDR Hist Cleaner
CHICAGO	1009211355	ALBANY LAUNDRY CO	2900 IRV PK BLVD		EDR Hist Cleaner
CHICAGO	1009116346	IDEAL GARAGE MOTOR SALES CO	1337 IRV PK BL		EDR Hist Auto

City	EDR ID	Site Name	Site Address	Zip	Database(s)
CHICAGO	1009119768	IRVING AUTO SERVICE STATION	5024 IRV PK		EDR Hist Auto
CHICAGO	1009093925	LUTHER BROS	5352 58 IRV PK BLVD		EDR Hist Auto
CHICAGO	1009215088	SING LEE	1950 IRV PK BL		EDR Hist Cleaner
CHICAGO	1009121621	FISCHER RICH D JR	3234 IRV PK BLVD		EDR Hist Auto
CHICAGO	1009200032	RITSRS CHRIST	5254 IRV PK BLVD		EDR Hist Cleaner
CHICAGO	1009206951	ILLINOIS CARPET CONTRACT CO	2514 IRV PK BLVD		EDR Hist Cleaner
CHICAGO	1009215266	SAM CHAS	843 IRV PK BLVD		EDR Hist Cleaner
CHICAGO	1009104340	PATTINGTON GARAGE	702 16 IRV PK BLVD		EDR Hist Auto
CHICAGO	1009213518	PEMMER NICHOLAS P	1924 IRV PK BL		EDR Hist Cleaner
CHICAGO	1009200899	LANG ROY	1817 IRV PK BLVD		EDR Hist Cleaner
CHICAGO	1009097794	MUCLLER OTTO H	3301 IRV PK BLVD		EDR Hist Auto
CHICAGO	1009093917	LITTIE JIANT SERVICE STA	2800 IRV PK BLVD		EDR Hist Auto
CHICAGO	1009116517	NORTHWEST TIRES REPAIRS	4115 IRV PK BL		EDR Hist Auto
CHICAGO	1009201384	SING LEE	1621 IRV PK BLVD		EDR Hist Cleaner
CHICAGO	1009200554	DELARIS PETER D	2005 IRV PK BLVD		EDR Hist Cleaner
CHICAGO	1009210600	VEHON BERNARD	919 IRV PK BL		EDR Hist Cleaner
CHICAGO	1009205199	GENL CLNRS DYERS	810 IRV PK BLVD		EDR Hist Cleaner
CHICAGO	1009112838	A E H SERVICE	4223 IRV PK BL		EDR Hist Auto
CHICAGO	1009102683	SWIGERT EARL A	1455 57 IRV PK BLVD		EDR Hist Auto
CHICAGO	1009096460	GALLAGHER PAUL P	1725 IRV PK AV		EDR Hist Auto
CHICAGO	1009206463	IRVING PARK CLNRS TAILORS	4034 IRV PK BLVD		EDR Hist Cleaner
CHICAGO	1009102878	PORTAGE PARK GARAGE	5105 IRV PK BLVD		EDR Hist Auto
CHICAGO	1009199764	YOUR WET WASH LAUNDRY	6108 IRV PK BLVD		EDR Hist Cleaner
CHICAGO	1009206570	BOOTH JAS	3637 1/2 IRV PK BLVD		EDR Hist Cleaner
CHICAGO	1009211910	NIESE JOHN	2034 IRV PK BL		EDR Hist Cleaner
CHICAGO	1009206551	TOBENBERG BARNARD	4316 IRV PK BLVD		EDR Hist Cleaner
CHICAGO	1009202938	LEE WAH	3539 IRV PK BLVD		EDR Hist Cleaner
CHICAGO	1009201110	CHIN JOE	929 IRV PK BLVD		EDR Hist Cleaner
CHICAGO	1009203684	IRVING IRVING	2234 IRV PL BLVD		EDR Hist Cleaner
CHICAGO	1009213916	ZITHUS PETER	5350 IRV PK BL		EDR Hist Cleaner
CHICAGO	1009210520	CAREFUL CARPET CLEANING CO	4156 IRV PK BLVD		EDR Hist Cleaner
CHICAGO	1009215211	ROZBESKEY MICHL	5031 IRV PK BLVD		EDR Hist Cleaner
CHICAGO	1009214779	KEDZIE LAUNDRY THE	1605 IRV PK BL		EDR Hist Cleaner
CHICAGO	1009093959	HOOKS SERVICE STA	6134 36 IRV PK BLVD		EDR Hist Auto
CHICAGO	1008990494	MACK FRANK J	3307 IRV PK BL		EDR Hist Auto
CHICAGO	1009216149	WAH LEE	3339 IRV PK BL		EDR Hist Cleaner
CHICAGO	1009213371	SOLVAY ELLIS	4208 IRV PK BL		EDR Hist Cleaner
CHICAGO	1009201092	BUENA HAND LAUNDRY	834 IRV PK BLVD		EDR Hist Cleaner
CHICAGO	1009198309	LEE SAM	3043 IRV PK BLVD		EDR Hist Cleaner
CHICAGO	1009206180	KOSE SON	4714 IRV PK BLVD		EDR Hist Cleaner
CHICAGO	1009103603	TERP NIS T	2414 16 IRV PK PL		EDR Hist Auto
CHICAGO	1009122651	HAUPT WM INC	937 39 IRV PK BLVD		EDR Hist Auto
CHICAGO	1009214422	MOY SING	1649 IRV PK BL AND		EDR Hist Cleaner
CHICAGO	1009103455	MILLER WM E JR	4442 IRV PK BLVD		EDR Hist Auto
CHICAGO	1009096028	PARK VIEW SERVICE STA	2727 IRV PK BLVD		EDR Hist Auto
CHICAGO	1009102521	RIDGEMOOR GARAGE	6100 IRV PK BLVD		EDR Hist Auto
CHICAGO	1009205295	WOLFF MORRIS	4931 IRV PK BLVD		EDR Hist Cleaner

City	EDR ID	Site Name	Site Address	Zip	Database(s)
CHICAGO	1009093955	HOLTON CHAS A	4243 IRV PK BLVD		EDR Hist Auto
CHICAGO	1009097850	NORTH CENTER SERVICE STA	1850 IRV PK BLVD		EDR Hist Auto
CHICAGO	1009201900	SAM LEE	1459 IRV PK BLVD		EDR Hist Cleaner
CHICAGO	1009204581	GRAENVIEW CLNRS	1500 IRV PK BLVD		EDR Hist Cleaner
CHICAGO	1009210817	RAINBOW WET WASH LAUNDRY CO	448 IRV PK BL		EDR Hist Cleaner
CHICAGO	1009097985	BUTLER BROS SERVICE STATION	4908 IRV PK BLVD		EDR Hist Auto
CHICAGO	1009122829	IRVING OIL AND SUPPLY CO	IRV PK BL S W COR SEELEY AV		EDR Hist Auto
CHICAGO	1009097806	MEW IRVING SERVICE STA	6935 IRV PK BLVD		EDR Hist Auto
CHICAGO	1009096340	TOMASZEWSKI FRANK J	7543 IRV PK BLVD		EDR Hist Auto
CHICAGO	S111886858		2337 IRVINE PARK RD		IL SPILLS
CHICAGO	S112355920		IRVINE PK RD		IL SPILLS
CHICAGO	S117458055		10801 W IRVING PARK RD		IL CHICAGO ENV
CHICAGO	S111880783		3960 W IRVING PARK & PULASKI		IL SPILLS
CHICAGO	S112361454		IRVING PK RD 1/4 MI E CLARK ST.		IL SPILLS
CHICAGO	S117474347		2015 W IRVING PARK DR		IL CHICAGO ENV
CHICAGO	S115741520		11501 W. IRVING PARK RD.		IL SPILLS
CHICAGO	S115726900		7800 W. IRVING PARK RD.		IL SPILLS
CHICAGO	S111877073		IRVING PARK & KENEDY EXPRESSWAY		IL SPILLS
CHICAGO	S115497919	AMOCO OIL CO. #18529	3960 WEST IRVING PARK RD. & PULASKI		IL RGA LUST
CHICAGO	S115497073	ACACIA PARK CEMETERY	7800 WEST IRVING PARK RD.		IL RGA LUST
CHICAGO	1009206162	MOSKOVITZ MORRIS M	4363 IRVING PK		EDR Hist Cleaner
CHICAGO	S111927131		13609 WEST IRVING PARK ROAD		IL SPILLS
CHICAGO	S117886099		11606 W IRVING PARK RD		IL CHICAGO ENV
CHICAGO	S117455847		10000 W IRVING PARK RD		IL CHICAGO ENV
CHICAGO	S115497918	AMOCO OIL CO. #18529	3960 WEST IRVING PARK RD. & PULASKI		IL RGA LUST
CHICAGO	S115497330	ALBRIGHT AUTOMOTIVE	2337 IRVING PARK RD.		IL RGA LUST
CHICAGO	S117460329		11592 W IRVING PARK RD		IL CHICAGO ENV
CHICAGO	S115758314		1-94/90 AT IRVING PARK RD.		IL SPILLS
CHICAGO	S115729925		3020 W. IRVING PARK		IL SPILLS
CHICAGO	S115774172		13609 WEST IRVING PARK RD.		IL SPILLS
CHICAGO	S115518433	SHELL OIL CO.	953 IRVING PARK RD.		IL RGA LUST
CHICAGO	S111923083		IRVING PARK RD & CARGO RD		IL SPILLS
CHICAGO	S107740229	BK CONCRETE	IRVING PARK AND CARGO RD		IL AIRS
CHICAGO	S115767129		2101 WEST IRVING PARK		IL SPILLS
CHICAGO	S115755233		953 IRVING PARK ROAD		IL SPILLS
CHICAGO	S111907476		6100-6112 IRVING RD		IL SPILLS
CHICAGO	1009206172	NIESE JOHN	2933 IRVING PK BLVD		EDR Hist Cleaner
CHICAGO	1009098296	BOULEVARD SERVICE STATION	3706 IRVING PK BLVD		EDR Hist Auto
CHICAGO	2004090752		IRVING PARK & MANHEIM STREETS		HMIRS
CHICAGO	S117460137		11501 W IRVING PARK RD		IL CHICAGO ENV
CHICAGO	S115735359		2337 IRVING PARK ROAD		IL SPILLS
CHICAGO	S115734882		953 W. IRVING PARK		IL SPILLS
CHICAGO	S117732199		2532 W. IRVING PARK,		IL SPILLS
CHICAGO	S117524549		7188 W IRVING PARK RD		IL CHICAGO ENV
CHICAGO	S111892347		4323 W IRVING		IL SPILLS
CHICAGO	S115749656		777 IRVING PARK RD.		IL SPILLS
CHICAGO	S115720196		2135 WEST IRVING PARK		IL SPILLS



City	EDR ID	Site Name	Site Address	Zip	Database(s)
CHICAGO	S115730858		2816 W. IRVING PARK		IL SPILLS
CHICAGO	S115724046		8300 IRVING PARK ROAD		IL SPILLS
CHICAGO	S115520514	THE LOEWEN GROUP INT'L	777 IRVING PARK RD.		IL RGA LUST
CHICAGO	S117724807		2532 W. IRVING PARK		IL SPILLS
CHICAGO	S117464306		13609 W IRVING PARK RD		IL CHICAGO ENV
CHICAGO	S117460281		11560 W IRVING PARK RD		IL CHICAGO ENV
CHICAGO	S117460129		11500 W IRVING PARK RD		IL CHICAGO ENV
CHICAGO	S112359401		IRVING PARK ROAD AND PULASKI SHELL STATION		IL SPILLS
CHICAGO	S115740851		4323 W. IRVING		IL SPILLS
CHICAGO	S115760765		11560 WEST IRVING PARK ROAD		IL SPILLS
CHICAGO	S115509001	ILLINOIS DEPT. OF TRANSPORTATION	IRVING PARK RD. & KENNEDY EXPRESSWAY		IL RGA LUST
CHICAGO	9900016792		IRVING PARK ROAD		HMIRS
CHICAGO	S115505064	ENTERPRISE RENT A CAR	5358 IRVING PARK RD.		IL RGA LUST
CHICAGO	S117464307		13609 W IRVING PARK		IL CHICAGO ENV
CHICAGO	S117455634		1 W IRVING PARK RD		IL CHICAGO ENV
CHICAGO	S115723060		5358 IRVING PARK ROAD		IL SPILLS
CHICAGO	S115747111		3541 WEST IRVING PARK		IL SPILLS
CHICAGO	S115719438		IRVING PARK ROAD,EAST OF CLARK		IL SPILLS
CHICAGO	S115768716		IRVING PARK RD. & CARGO RD.		IL SPILLS
CHICAGO	S115729248		841 W. IRVING PARK		IL SPILLS
CHICAGO	S115728688		2033 W. IRVING PARK		IL SPILLS
CHICAGO	S115728516		1914/16W IRVING PARK RD.		IL SPILLS
CHICAGO	S115725565		IRVING PARK & KENNEDY EXP		IL SPILLS
CHICAGO	S115512611	MCKAY CONTRACTORS INC.	11501 WEST IRVING PARK RD.		IL RGA LUST
CHICAGO	S117527487		7800 W IRVING PARK RD		IL CHICAGO ENV
CHICAGO	1009206274	NORWOOD CLEANERS DYERA	6110 12 IRVING PK BLVD		EDR Hist Cleaner
CHICAGO	1009115209	LABARGE WM L	3809 IRWIN AV		EDR Hist Auto
CHICAGO	1009200744	TOY WILLIE	1632 BL ISL AV		EDR Hist Cleaner
CHICAGO	1009116318	LAKE LOUIS J	860 BL ISL AV		EDR Hist Auto
CHICAGO	1009201356	MILO WET WASH LAUNDRY	1631 BL ISL AV		EDR Hist Cleaner
CHICAGO	1009105218	LAKE MOTOR SALES SERVICE CORP	847 BL ISL AV		EDR Hist Auto
CHICAGO	1009098009	BENDER OSCAR	1250 BL ISL AV		EDR Hist Auto
CHICAGO	1009203355	KOTSOS SAML	602 BL ISL AV		EDR Hist Cleaner
CHICAGO	1009213083	LEE JAMES	126S BL ISL AV AND 3555 CHGO		EDR Hist Cleaner
CHICAGO	1009096426	B B SERVICE STATION	800 BL ISL AV		EDR Hist Auto
CHICAGO	1009113871	RICHE GEO E	845 BL ISL AV		EDR Hist Auto
CHICAGO	1009104038	ISLAND GARAGE	1357 BL ISL AV		EDR Hist Auto
CHICAGO	1009112468	TSAR HORMAN	1632 BL ISL AV		EDR Hist Auto
CHICAGO	1009097712	SIXTEENTH STREET AND BLUE ISLAND FILLING STA	1600 BL ISL AV		EDR Hist Auto
CHICAGO	1009097589	GROFF HENDRY	1604 BL ISL AV		EDR Hist Auto
CHICAGO	1009212316	HURWITZ GEORGE	1667 BL ISL AV		EDR Hist Cleaner
CHICAGO	1009201801	WAH LEE	811 BL ISL AV		EDR Hist Cleaner
CHICAGO	1009095681	FRIEDMAN BROS	1354 BL ISL AV		EDR Hist Auto
CHICAGO	1009204064	SILVERSTEIN BENJAMIN	1328 BL ISL AV		EDR Hist Cleaner
CHICAGO	1009116823	ANDERSON THOMAS	2302 BL ISL AV		EDR Hist Auto
CHICAGO	S112361961		122ND&STONEY ISLND STOLT TERMINAL		IL SPILLS

City	EDR ID	Site Name	Site Address	Zip	Database(s)
CHICAGO	1009116814	CHRISTAFONI PETER	2211 JACKAON BL		EDR Hist Auto
CHICAGO	S115734482		5201 W. JACKSON		IL SPILLS
CHICAGO	S115521167	U.S. ARMY CORP OF ENGINEERS	JACKSON PARK, HAYES AVENUE		IL RGA LUST
CHICAGO	S115761712		3300 W JACKSON		IL SPILLS
CHICAGO	S115516234	PUBLIC BUILDING COMMISSION OF CHICAGO	3236 WEST JACKSON		IL RGA LUST
CHICAGO	S116415565		1958 W. JACKSON BLVRD,CHICAGO		IL SPILLS
CHICAGO	S113271149	CNA INSURANCE COS	55 E JACKSON 15N CNA PLAZ	60604	IL BOL
CHICAGO	S115736385		5201 W. JACKSON		IL SPILLS
CHICAGO	S117511572		55 E JACKSON		IL CHICAGO ENV
CHICAGO	S115506748	GLAVIN SECURITY SPECIALISTS	1010 EAST JACKSON BLVD.		IL RGA LUST
CHICAGO	S115762764		5201 W JACKSON		IL SPILLS
CHICAGO	S115771582		3236 WEST JACKSON		IL SPILLS
CHICAGO	S115755326		1001 WEST JACKSON		IL SPILLS
CHICAGO	S115522599	WEST SIDE REALTY CORP.	1655 WEST JACKSON		IL RGA LUST
CHICAGO	S115772922		2508 WEST JACKSON STREET		IL SPILLS
CHICAGO	S115729767		2100 W. JACKSON		IL SPILLS
CHICAGO	S115777019		1958 W. JACKSON BLVRD		IL SPILLS
CHICAGO	S115497767	AMOCO OIL CO. #15043	5201 WEST JACKSON		IL RGA LUST
CHICAGO	S115501550	CHICAGO HOUSING AUTHORITY	2508 WEST JACKSON STREET		IL RGA LUST
CHICAGO	S115721984		JACKSON PARK SMALL BOAT HARBOR		IL SPILLS
CHICAGO	S115733386		1645 WEST JACKSON		IL SPILLS
CHICAGO	S115759079		JACKSON PARK, HAYES AVE.		IL SPILLS
CHICAGO	S115764983		918 WEST JACKSON		IL SPILLS
CHICAGO	S115512449	MATOCHA ASSOC.	1645 WEST JACKSON		IL RGA LUST
CHICAGO	S115521166	U.S. ARMY CORP OF ENGINEERS	JACKSON PARK, HAYES AVE.		IL RGA LUST
CHICAGO	S115506255	FRIEDMAN PROPERTIES	711 WEST JACKSON		IL RGA LUST
CHICAGO	S117508626		5201 W JACKSON		IL CHICAGO ENV
CHICAGO	S115765175		711 WEST JACKSON		IL SPILLS
CHICAGO	S115731999		1655 W. JACKSON		IL SPILLS
CHICAGO	S115505116	EQUILON ENTERPRISES	1001 WEST JACKSON		IL RGA LUST
CHICAGO	S112363378		JACKSON PARK SMALL BOAT HARBOR		IL SPILLS
CHICAGO	S115755873		1010 E. JACKSON BLVD.		IL SPILLS
CHICAGO	1008119184	CNA INSURANCE COS	55 E JACKSON 15N CNA PLAZ	60604	FINDS
CHICAGO	1009215269	ADAMS LAUNDRY	35 E JAEKSON		EDR Hist Cleaner
CHICAGO	S117501460		444 W JAMES ST		IL CHICAGO ENV
CHICAGO	S117477483		2217 W JAMES ST		IL CHICAGO ENV
CHICAGO	S115763887		1508 WEST JARVIS		IL SPILLS
CHICAGO	S112356520		JAY'S MOBIL - CYANIDE OHIO SITE		IL SPILLS
CHICAGO	94030860		1400 SOUTH JEFERSON		HMIRS
CHICAGO	1009113837	WAGGONER SERVICE STATION	225 S JEFF		EDR Hist Auto
CHICAGO	1009206062	HARRIS JACOB	1251 S JEFF		EDR Hist Cleaner
CHICAGO	1009202922	LEE SING	1102 S JEFF		EDR Hist Cleaner
CHICAGO	S112364097		JEFFERSON & ROOSEVELT		IL SPILLS
CHICAGO	S115498516	ARATEX SERVICES	1401 SOUTH JEFFERSON		IL RGA LUST
CHICAGO	94100596		JEFFERSON STREET		HMIRS
CHICAGO	S115763750		120 N. JEFFERSON		IL SPILLS
CHICAGO	94060225		JEFFERSON		HMIRS

City	EDR ID	Site Name	Site Address	Zip	Database(s)
CHICAGO	94100609		JEFFERSON		HMIRS
CHICAGO	S117462354		1250 S JEFFERSON ST		IL CHICAGO ENV
CHICAGO	S115509656	JEFFERSON PLACE ASSOC., LLC	180 NORTH JEFFERSON		IL RGA LUST
CHICAGO	S111914939		7601 S JEFFERSON		IL SPILLS
CHICAGO	S115521508	UNITED PARCEL SERVICE	1400 SOUTH JEFFERSON		IL RGA LUST
CHICAGO	94101230		JEFFERSON		HMIRS
CHICAGO	S108045378		120 N JEFFERSON LOOP OF CHICAGO		IL SPILLS
CHICAGO	S115732092		1400 S. JEFFERSON		IL SPILLS
CHICAGO	S117462440		1254 S JEFFERSON ST		IL CHICAGO ENV
CHICAGO	S115733140		1401 S. JEFFERSON		IL SPILLS
CHICAGO	94101229		JEFFERSON STREET		HMIRS
CHICAGO	2007431398	1400S. JEFFERSON STREET	1400S. JEFFERSON STREET		HMIRS
CHICAGO	S115760088		180 N. JEFFERSON		IL SPILLS
CHICAGO	S115723028		JEFFERSON & ROOSEVELT		IL SPILLS
CHICAGO	S115761336		7601 SOUTH JEFFERSON		IL SPILLS
CHICAGO	S117480675		2441 S JEFFERSON ST		IL CHICAGO ENV
CHICAGO	S115747520		1400 S. JEFFERSON		IL SPILLS
CHICAGO	S115726302		827 S. JEFFERSON		IL SPILLS
CHICAGO	S115738120		1400 S. JEFFERSON		IL SPILLS
CHICAGO	2005712456	14005 JEFFERSON ST	14005 JEFFERSON ST		HMIRS
CHICAGO	S117522076		6741 S JEFFERY AVE		IL CHICAGO ENV
CHICAGO	S117525081		7257 S JEFFERY AVE		IL CHICAGO ENV
CHICAGO	S117524614		7200 S JEFFERY AVE		IL CHICAGO ENV
CHICAGO	S117524330		7139 S JEFFERY AVE		IL CHICAGO ENV
CHICAGO	S117524283		7131 S JEFFERY AVE		IL CHICAGO ENV
CHICAGO	S117524079		7109 S JEFFERY AVE		IL CHICAGO ENV
CHICAGO	S117523872		7059 S JEFFERY AVE		IL CHICAGO ENV
CHICAGO	S117529505		8282 S JEFFERY AVE		IL CHICAGO ENV
CHICAGO	S117522764		6900 S JEFFERY AVE		IL CHICAGO ENV
CHICAGO	S115513271	MOBIL OIL #05BDR	6700 WEST JEFFERY & 67TH		IL RGA LUST
CHICAGO	S117523847		7054 S JEFFERY AVE		IL CHICAGO ENV
CHICAGO	S117522970		6926 S JEFFERY AVE		IL CHICAGO ENV
CHICAGO	S115736107		6700 S. JEFFERY AVE		IL SPILLS
CHICAGO	S115759238		6700 SOUTH JEFFERY AVENUE		IL SPILLS
CHICAGO	S115507634	HARRIS TRUST & SAVINGS BANK TRUST #94909	7257-59 SOUTH JEFFERY		IL RGA LUST
CHICAGO	S113272541	WALGREENS 0184	9511 S JEFFERY	60617	IL BOL
CHICAGO	S117524387		7144 S JEFFERY AVE		IL CHICAGO ENV
CHICAGO	S117526747		7601 S JEFFERY DR		IL CHICAGO ENV
CHICAGO	S117523356		7000 S JEFFERY AVE		IL CHICAGO ENV
CHICAGO	S117521999		6731 S JEFFERY AVE		IL CHICAGO ENV
CHICAGO	S117531030		8659 S JEFFERY AVE		IL CHICAGO ENV
CHICAGO	S117530989		8648 S JEFFERY AVE		IL CHICAGO ENV
CHICAGO	S117524989		7247 S JEFFERY AVE		IL CHICAGO ENV
CHICAGO	S115517504	S.A. HEALY	9336 SOUTH JEFFERY		IL RGA LUST
CHICAGO	1009204491	JEFFERY CLNRS INC	7045 JEFFERY AV		EDR Hist Cleaner
CHICAGO	S117526035		7437 S JEFFERY AVE		IL CHICAGO ENV
CHICAGO	S117525608		7350 S JEFFERY AVE		IL CHICAGO ENV

City	EDR ID	Site Name	Site Address	Zip	Database(s)
CHICAGO	S117530992		8649 S JEFFERY AVE		IL CHICAGO ENV
CHICAGO	S117529491		8276 S JEFFERY AVE		IL CHICAGO ENV
CHICAGO	S117521766		6701 S JEFFERY AVE		IL CHICAGO ENV
CHICAGO	S117525061		7254 S JEFFERY AVE		IL CHICAGO ENV
CHICAGO	S117521896		6720 S JEFFERY AVE		IL CHICAGO ENV
CHICAGO	S115497069	ACA MANAGEMENT AMOCO #5287	6701 SOUTH JEFFERY		IL RGA LUST
CHICAGO	S115737241		6701 S. JEFFERY		IL SPILLS
CHICAGO	S117527742		7857 S JEFFERY AVE		IL CHICAGO ENV
CHICAGO	S117522934		6922 S JEFFERY AVE		IL CHICAGO ENV
CHICAGO	S117524886		7235 S JEFFERY AVE		IL CHICAGO ENV
CHICAGO	S117526119		7448 S JEFFERY AVE		IL CHICAGO ENV
CHICAGO	S117524148		7115 S JEFFERY AVE		IL CHICAGO ENV
CHICAGO	S117522847		6912 S JEFFERY AVE		IL CHICAGO ENV
CHICAGO	S117521808		6709 S JEFFERY AVE		IL CHICAGO ENV
CHICAGO	S117530236		8448 S JEFFERY AVE		IL CHICAGO ENV
CHICAGO	S117526023		7435 S JEFFERY AVE		IL CHICAGO ENV
CHICAGO	S117524771		7221 S JEFFERY AVE		IL CHICAGO ENV
CHICAGO	S117524642		7201 S JEFFERY AVE		IL CHICAGO ENV
CHICAGO	S117527711		7850 S JEFFERY AVE		IL CHICAGO ENV
CHICAGO	S117527701		7847 S JEFFERY AVE		IL CHICAGO ENV
CHICAGO	S117527688		7844 S JEFFERY AVE		IL CHICAGO ENV
CHICAGO	S117522160		6751 S JEFFERY AVE		IL CHICAGO ENV
CHICAGO	S117524047		7102 S JEFFERY AVE		IL CHICAGO ENV
CHICAGO	S117524000		7100 S JEFFERY AVE		IL CHICAGO ENV
CHICAGO	S117523890		7060 S JEFFERY AVE		IL CHICAGO ENV
CHICAGO	S117523766		7041 S JEFFERY AVE		IL CHICAGO ENV
CHICAGO	S117524976		7245 S JEFFERY AVE		IL CHICAGO ENV
CHICAGO	S117522942		6923 S JEFFERY AVE		IL CHICAGO ENV
CHICAGO	S117525631		7355 S JEFFERY AVE		IL CHICAGO ENV
CHICAGO	S115505452	EXXON MOBIL	6700 SOUTH JEFFERY AVE.		IL RGA LUST
CHICAGO	1009204487	J T CLNRS TALLOR	1610 JEFFERY AV		EDR Hist Cleaner
CHICAGO	S117531739		9000 S JEFFERY AVE		IL CHICAGO ENV
CHICAGO	S117531089		8700 S JEFFERY AVE		IL CHICAGO ENV
CHICAGO	S117531369		8824 S JEFFERY AVE		IL CHICAGO ENV
CHICAGO	S117530840		8601 S JEFFERY AVE		IL CHICAGO ENV
CHICAGO	S117525472		7334 S JEFFERY AVE		IL CHICAGO ENV
CHICAGO	S117524303		7134 S JEFFERY AVE		IL CHICAGO ENV
CHICAGO	S117521731		6700 S JEFFERY AVE		IL CHICAGO ENV
CHICAGO	1009095785	LAYMAN OSCAR	6700 JEFFERY AV R6710		EDR Hist Auto
CHICAGO	95070492		1400 S JEFFERSON ST		HMIRS
CHICAGO	S117526652		7559 S JEFFREY BLVD		IL CHICAGO ENV
CHICAGO	S115768289		6701 S. JEFFREY		IL SPILLS
CHICAGO	S115495942	CID TRANSFER STATION	13707 S. JEFFREY AVE.		IL RGA LF
CHICAGO	S115495928	CID MATERIAL RECOVERY & RECYCLING FACILITY	13707 S. JEFFREY AVE.		IL RGA LF
CHICAGO	1009073357	STANDARD OIL KING S STANDARD	6701 S JEFFREY		EDR Hist Auto
CHICAGO	S115498791	ATLANTIC RICHFIELD BP	6701 SOUTH JEFFREY		IL RGA LUST
CHICAGO	S112363512		2559 S. JEFFREY BLVD.		IL SPILLS

City	EDR ID	Site Name	Site Address	Zip	Database(s)
CHICAGO	S115758108		6701 S. JEFFREY BLVD		IL SPILLS
CHICAGO	S115722170		7559 SOUTH JEFFREY BLVD.		IL SPILLS
CHICAGO	1009074170	STATE GAS INCORPORATED TEXACO	7458 S JEFFREY		EDR Hist Auto
CHICAGO	S115495941	CID TRANSFER STATION*	13707 S. JEFFREY AVE.		IL RGA LF
CHICAGO	S115770280		6700 JEFFREY BLVD.		IL SPILLS
CHICAGO	S116761395		7131 S. JEFFREY BLVRD		IL SPILLS
CHICAGO	1009072353	SHELL OIL PRODUCTS JEFFERY SHELL STATION LTD	7559 S JEFFREY		EDR Hist Auto
CHICAGO	S117566572		7131 S. JEFFREY BLVD,		IL SPILLS
CHICAGO	S111910683		6701 S JEFFREY BLVD		IL SPILLS
CHICAGO	S115732475		9336 S. JEFFREY		IL SPILLS
CHICAGO	S115515293	PARKVIEW SERVICE	6700 JEFFREY BOULEVARD		IL RGA LUST
CHICAGO	S117521768		6701 S JEFFREY BLVD		IL CHICAGO ENV
CHICAGO	1009074581	GA	8659 S JEFFREY		EDR Hist Auto
CHICAGO	1009110504	CALUMET HEIGHTS FILLING STA	9158 JEFFREY		EDR Hist Auto
CHICAGO	S115749163		JERNBERG INDUSTRIES		IL SPILLS
CHICAGO	99609148		JFK EXPRESSWAY (RT 90) WEST JUST BEFORE THE 45B EXIT		ERNS
CHICAGO	S118240915		1832 WEST JNE WAY TERRACE		IL SPILLS
CHICAGO	1009209034	KELLMAN COMPANY THE	230 N JNFFERSON		EDR Hist Cleaner
CHICAGO	1009198601	PORTER WOODSON	225 ST JOHN CT		EDR Hist Cleaner
CHICAGO	S115770068		1912 S. JOURDAN COURT (POERIA ST.)		IL SPILLS
CHICAGO	S117472598		1912 S JOURDAN		IL CHICAGO ENV
CHICAGO	S115511700	LOMBARDI, NICHOLAS	1912 SOUTH JOURDAN CT. (PEORIA STREET)		IL RGA LUST
CHICAGO	S115503637	DAVID DURBIN & ASSOC.	JULIAN & WOOD ST.		IL RGA LUST
CHICAGO	S115734001		JULIAN & WOOD ST.		IL SPILLS
CHICAGO	S111885499		JULIEN & WOOD ST		IL SPILLS
CHICAGO	S118359880		1832 WEST JUNE WAY TERRACE		IL SPILLS
CHICAGO	S117523973		710 W JUNIOR		IL CHICAGO ENV
CHICAGO	S117525128		727 W JUNIOR		IL CHICAGO ENV
CHICAGO	S117523885		706 W JUNIOR		IL CHICAGO ENV
CHICAGO	S117525601		735 W JUNIOR		IL CHICAGO ENV
CHICAGO	9999051389		JUNTION OF ROUTES 80 E & 294		HMIRS
CHICAGO	94378888		JUST SOUTH OF WASHINGTON ST BRIDGE		ERNS
CHICAGO	2007324003		JUST N.E. OF SOLDIER FIELD		ERNS
CHICAGO	S115751213		6755 S JUSTINE		IL SPILLS
CHICAGO	S117488729		3205 S JUSTINE ST		IL CHICAGO ENV
CHICAGO	S117888541		3757 S JUSTINE ST		IL CHICAGO ENV
CHICAGO	S117888098		3215 S JUSTINE ST		IL CHICAGO ENV
CHICAGO	S115738823		309 N. JUSTINE		IL SPILLS
CHICAGO	2000518027		135 SOUTH KADZIE	0	ERNS
CHICAGO	1009095762	METROPOLITAN PETROLEUM CO	2134 DE KALB		EDR Hist Auto
CHICAGO	S112361689		367 NORTH KARLOF		IL SPILLS
CHICAGO	S112357285		5310 KARLOV ST.		IL SPILLS
CHICAGO	S115501279	CESCOE	3939 KARLOV		IL RGA LUST
CHICAGO	S115766141		5310 S. KARLOV		IL SPILLS
CHICAGO	S115769521		824 S. KARLOV		IL SPILLS
CHICAGO	S115721629		3939 SOUTH KARLOV		IL SPILLS

City	EDR ID	Site Name	Site Address	Zip	Database(s)
CHICAGO	S115719718		367 NORTH KARLOV		IL SPILLS
CHICAGO	S115501952	CHICAGO, DEPT. OF AVIATION	5801 KEATING ST.		IL RGA LUST
CHICAGO	S115746894		5801 KEATING STREET		IL SPILLS
CHICAGO	S115751084		1438 N. KEATING		IL SPILLS
CHICAGO	S117522288		6800 S KEATING AVE		IL CHICAGO ENV
CHICAGO	S117514357		5801 S KEATING AVE		IL CHICAGO ENV
CHICAGO	S111898382		5801 KEATING ST		IL SPILLS
CHICAGO	S112358739		2330 W. KEATING		IL SPILLS
CHICAGO	S115755056		3115 NORTH KEATING STREET		IL SPILLS
CHICAGO	S115722495		3501 NORTH KEATING		IL SPILLS
CHICAGO	1009212875	GARFILED LAUNDRY	715 S KECZDIE AV		EDR Hist Cleaner
CHICAGO	S108669593		6033 N KEDALE AVE		IL SPILLS
CHICAGO	S115767773		6033 N. KEDALE AVE.		IL SPILLS
CHICAGO	1009206594	HERGBERG MAX	1531 S KEDALE AV		EDR Hist Cleaner
CHICAGO	2013052597		7300 SOUTH KEDIZE AVE.		ERNS
CHICAGO	1009211482	DEE LEO S	4743 N KEDLZIE AV		EDR Hist Cleaner
CHICAGO	1009216139	TOM CHARLKES	5715 S KEDNLE AV		EDR Hist Cleaner
CHICAGO	1009204380	BALM OSHER	1300 S KEDRALE AV		EDR Hist Cleaner
CHICAGO	93350395		2759 SOUTH KEDSE AVE		ERNS
CHICAGO	S115762913		4518 NORTH KEDSIE AVENUE		IL SPILLS
CHICAGO	S115725392		10759 S. KEDSIE		IL SPILLS
CHICAGO	2012020674		KEDSIE-BROWNLIN STATION		ERNS
CHICAGO	S115519729	ST. PHILOMENA CHURCH	1921 NORTH KEDVALE		IL RGA LUST
CHICAGO	S115734583		3920 N. KEDVALE		IL SPILLS
CHICAGO	S117498942		4211 S KEDVALE AVE		IL CHICAGO ENV
CHICAGO	S115733027		1921 N. KEDVALE		IL SPILLS
CHICAGO	S117515108		5900 N KEDVALE AVE		IL CHICAGO ENV
CHICAGO	S115522212	WALTER INGSTRUP CO.	3920 NORTH KEDVALE		IL RGA LUST
CHICAGO	1009200205	JUEN WONG	214 S KEDVALE AV		EDR Hist Cleaner
CHICAGO	1009213603	HOWE CHARLIE	1523 S KEDZE AV		EDR Hist Cleaner
CHICAGO	S117497009		4012 S KEDZIE AVE		IL CHICAGO ENV
CHICAGO	S117460815		11900 S KEDZIE AVE		IL CHICAGO ENV
CHICAGO	S115756248		101 N. KEDZIE		IL SPILLS
CHICAGO	S115729180		7100 S. KEDZIE ST.		IL SPILLS
CHICAGO	S115754063		4235 N. KEDZIE		IL SPILLS
CHICAGO	S115763197		3750 N. KEDZIE		IL SPILLS
CHICAGO	S115736870		4000 S. KEDZIE		IL SPILLS
CHICAGO	S115735018		3350 N. KEDZIE		IL SPILLS
CHICAGO	S115720633		800 NORTH KEDZIE		IL SPILLS
CHICAGO	S115745887		4646 SOUTH KEDZIE		IL SPILLS
CHICAGO	S115730412		3247 S. KEDZIE		IL SPILLS
CHICAGO	S115516230	PUBLIC BUILDING COMMISSION OF CHICAGO	2750 KEDZIE AVE.		IL RGA LUST
CHICAGO	S115727144		6659 NORTH KEDZIE		IL SPILLS
CHICAGO	S115739423		1020 N. KEDZIE		IL SPILLS
CHICAGO	S115725340		1201 S. KEDZIE		IL SPILLS
CHICAGO	S115762615		1236 S. KEDZIE		IL SPILLS
CHICAGO	S115748528		5604 NORTH KEDZIE		IL SPILLS

City	EDR ID	Site Name	Site Address	Zip	Database(s)
CHICAGO	S115745846		11900 S. KEDZIE AVE		IL SPILLS
CHICAGO	S115744858		10320 S. KEDZIE		IL SPILLS
CHICAGO	S115744067		2847 S. KEDZIE		IL SPILLS
CHICAGO	S115753985		2021 N. KEDZIE		IL SPILLS
CHICAGO	S115766540		2551 S. KEDZIE		IL SPILLS
CHICAGO	S117461090		1201 S KEDZIE		IL CHICAGO ENV
CHICAGO	S115514483	NORTH PARK UNIVERSITY	5040 NORTH KEDZIE		IL RGA LUST
CHICAGO	S115509297	INTERFAITH HOUSING DEVELOPMENT CORP.	642 NORTH KEDZIE		IL RGA LUST
CHICAGO	S115498376	AMPCO/AP VENTURE CORP. II	3200 SOUTH KEDZIE		IL RGA LUST
CHICAGO	S115506710	GILBERT TRUST	5050 KEDZIE AVE.		IL RGA LUST
CHICAGO	S115498899	AUTOLANDIA	2021 NORTH KEDZIE		IL RGA LUST
CHICAGO	S118240887		3247 S. KEDZIE		IL SPILLS
CHICAGO	S118240856		3350 KEDZIE		IL SPILLS
CHICAGO	S115769731		3301 KEDZIE AVE.		IL SPILLS
CHICAGO	S115768384		4801 S. KEDZIE		IL SPILLS
CHICAGO	S115724471		1100 KEDZIE		IL SPILLS
CHICAGO	S115760827		5040 N. KEDZIE		IL SPILLS
CHICAGO	S115760075		3747-3749 N. KEDZIE		IL SPILLS
CHICAGO	S115747643		7625 SOUTH KEDZIE		IL SPILLS
CHICAGO	S117525439		733 S KEDZIE AVE		IL CHICAGO ENV
CHICAGO	S115518261	SHELL OIL CO.	228 SOUTH KEDZIE		IL RGA LUST
CHICAGO	S115521573	UNIVERSITY HOSPITAL	1116 NORTH KEDZIE		IL RGA LUST
CHICAGO	S115500074	BP PRODUCTS NORTH AMERICA	7100 KEDZIE AVENUE		IL RGA LUST
CHICAGO	S115506687	GHA HOLDINGS, INC.	4837 SOUTH KEDZIE		IL RGA LUST
CHICAGO	S115516227	PUBLIC BUILDING COMMISSION OF CHICAGO	2311 SOUTH KEDZIE		IL RGA LUST
CHICAGO	S115740613		4910 N. KEDZIE		IL SPILLS
CHICAGO	S115724858		4054 N. KEDZIE		IL SPILLS
CHICAGO	S115750184		11900 S. KEDZIE AVE		IL SPILLS
CHICAGO	S115732469		3100 N. KEDZIE		IL SPILLS
CHICAGO	S115757007		2800 S. KEDZIE		IL SPILLS
CHICAGO	S115743473		5035 NORTH KEDZIE		IL SPILLS
CHICAGO	S115730989		5050 S. KEDZIE		IL SPILLS
CHICAGO	S115520513	THE LOEWEN GROUP C/O OAK HILL CEMETERY	11900 SOUTH KEDZIE AVE.		IL RGA LUST
CHICAGO	S111900017		5604 N KEDZIE		IL SPILLS
CHICAGO	S115763389		8450 S. KEDZIE		IL SPILLS
CHICAGO	S115736944		3001 S. KEDZIE		IL SPILLS
CHICAGO	S115736910		2122-42 N. KEDZIE		IL SPILLS
CHICAGO	S115724468		5808 S. KEDZIE		IL SPILLS
CHICAGO	S115762110		5915 S. KEDZIE		IL SPILLS
CHICAGO	S115774227		11040-11044 SOUTH KEDZIE		IL SPILLS
CHICAGO	S115748369		1116 NORTH KEDZIE		IL SPILLS
CHICAGO	S115772739		7300 S. KEDZIE ST		IL SPILLS
CHICAGO	S115733893		7300 SOUTH KEDZIE		IL SPILLS
CHICAGO	S115746086		3200 SOUTH KEDZIE		IL SPILLS
CHICAGO	S115757617		228 SOUTH KEDZIE		IL SPILLS
CHICAGO	S115766437		4837 SOUTH KEDZIE		IL SPILLS
CHICAGO	S115765860		2614 S. KEDZIE		IL SPILLS

City	EDR ID	Site Name	Site Address	Zip	Database(s)
CHICAGO	S115765792		7100 KEDZIE		IL SPILLS
CHICAGO	S115501463	CHICAGO BOARD OF EDUCATION	5441 NORTH KEDZIE		IL RGA LUST
CHICAGO	S117493151		3600 S KEDZIE		IL CHICAGO ENV
CHICAGO	S115771466		2311 S KEDZIE		IL SPILLS
CHICAGO	S117478829		2311 S KEDZIE		IL CHICAGO ENV
CHICAGO	S111888408		2122-42 N KEDZIE		IL SPILLS
CHICAGO	S115760095		642 NORTH KEDZIE		IL SPILLS
CHICAGO	S115757495		4831 SOUTH KEDZIE		IL SPILLS
CHICAGO	S115729438		358 S. KEDZIE		IL SPILLS
CHICAGO	S115726640		8200 S. KEDZIE		IL SPILLS
CHICAGO	S115726306		3316 N. KEDZIE		IL SPILLS
CHICAGO	S115766402		5440 S KEDZIE		IL SPILLS
CHICAGO	S115725441		1031 S. KEDZIE		IL SPILLS
CHICAGO	S115725212		3247 S. KEDZIE		IL SPILLS
CHICAGO	S115725121		3247 S. KEDZIE		IL SPILLS
CHICAGO	S115751039		412 N. KEDZIE		IL SPILLS
CHICAGO	S115501889	CHICAGO, CITY OF	412 NORTH KEDZIE		IL RGA LUST
CHICAGO	S115501472	CHICAGO CEMETARY CORP.	11900 SOUTH KEDZIE AVE.		IL RGA LUST
CHICAGO	S115511289	LAUE, EDMUND C.	3747-3749 NORTH KEDZIE		IL RGA LUST
CHICAGO	S115520695	TIP TOP CAR WASH	2800 SOUTH KEDZIE		IL RGA LUST
CHICAGO	S115499374	BELL GARAGE & AUTO REPAIR	4235 NORTH KEDZIE		IL RGA LUST
CHICAGO	S115502731	COMMERCIAL PARTNERS	4447 NORTH KEDZIE		IL RGA LUST
CHICAGO	94407837		3000 SOUTH KEDZIE SCRAP YARD		ERNS
CHICAGO	S115770040		1654 N. KEDZIE		IL SPILLS
CHICAGO	S115729323		3947 S. KEDZIE		IL SPILLS
CHICAGO	S115767916		4447 NORTH KEDZIE		IL SPILLS
CHICAGO	S115725916		5050 KEDZIE AVE.		IL SPILLS
CHICAGO	S115723176		10301 SOUTH KEDZIE		IL SPILLS
CHICAGO	S115747781		3720 NORTH KEDZIE		IL SPILLS
CHICAGO	S115758903		4140 N. KEDZIE		IL SPILLS
CHICAGO	S115501822	CHICAGO, CITY OF	101 NORTH KEDZIE		IL RGA LUST
CHICAGO	S115505721	FERRAL, WALLY	8450 SOUTH KEDZIE		IL RGA LUST
CHICAGO	S115734130		7300 S. KEDZIE		IL SPILLS
CHICAGO	S115759773		7100 S. KEDZIE		IL SPILLS
CHICAGO	S115728792		10758 S. KEDZIE		IL SPILLS
CHICAGO	S115767810		4518 N KEDZIE		IL SPILLS
CHICAGO	S115765233		5022 NORTH KEDZIE		IL SPILLS
CHICAGO	S115752603		5441 N. KEDZIE		IL SPILLS
CHICAGO	S115776660		7300 S. KEDZIE		IL SPILLS
CHICAGO	S117533395		952 N KEDZIE		IL CHICAGO ENV
CHICAGO	S115517733	SCHAUER HARDWARE	5440 SOUTH KEDZIE		IL RGA LUST
CHICAGO	S112355650		5000 S. KEDZIE-GRAND TRUCK RR		IL SPILLS
CHICAGO	1009206617	ALBANY PARK TAILOR CLNRS	4826 N KEDZIG AV		EDR Hist Cleaner
CHICAGO	1009214648	JUNG FRANK	720 S KEDZLE AV		EDR Hist Cleaner
CHICAGO	1009117452	FINBERG HERMAN	4329 N KEDZLE AV		EDR Hist Auto
CHICAGO	1009204485	STALNAKER ANNA	6115 S KEDZLE AV		EDR Hist Cleaner
CHICAGO	1009216159	WING MOY	1416 S KEDZLE AV		EDR Hist Cleaner



City	EDR ID	Site Name	Site Address	Zip	Database(s)
CHICAGO	94367889		6900 S KEELER ST		ERNS
CHICAGO	90164999		69 KEELER STREET		ERNS
CHICAGO	S111910602		930 N KENMORE		IL SPILLS
CHICAGO	S115727170		4208 KENMORE AVE.		IL SPILLS
CHICAGO	S115748840		4920 NORTH KENMORE		IL SPILLS
CHICAGO	S115765622		5132 N KENMORE		IL SPILLS
CHICAGO	S117888625		3901 N KENMORE AVE		IL CHICAGO ENV
CHICAGO	S115519736	ST. TERESA CATHOLIC CHURCH	1930 NORTH KENMORE		IL RGA LUST
CHICAGO	S117485678		2913 N KENMORE AVE		IL CHICAGO ENV
CHICAGO	S115722428		4118 NORTH KENMORE		IL SPILLS
CHICAGO	S115503198	CPS	5132 NORTH KENMORE		IL RGA LUST
CHICAGO	S111903042		SB KENNEDY EXPRESSWAY AT ADDISON		IL SPILLS
CHICAGO	S111749663		300 S. KENNEDY EXPRESSWAY MILEPOST 51C		IL SPILLS
CHICAGO	S112363950		KENNEDY EXP. AND SACRAMENTO		IL SPILLS
CHICAGO	S115774656		300 S. KENNEDY EXPRESSWAY		IL SPILLS
CHICAGO	S111925176		NW KENNEDY EXPRESSWAY AT NORTH AVE.		IL SPILLS
CHICAGO	S112354107		NW KENNEDY I-94 AUGUSTA OVERPASS		IL SPILLS
CHICAGO	S115722811		KENNEDY EXPWAY. & SACRAMENTO		IL SPILLS
CHICAGO	S115771198		NORTHWEST KENNEDY EXPRESSWAY AT NORTH AVE		IL SPILLS
CHICAGO	S111898541		KENNEDY EXPRESSWAY NEAR FOSTER AVE. (I-90 & I-94)		IL SPILLS
CHICAGO	S109700090		NW KENNEDY EXPY & NORTH AVE		IL SPILLS
CHICAGO	2000080934		KENNEDY EXPRESSWAY		HMIRS
CHICAGO	S115506231	FREEPOR MCMORAN CHICAGO ROD	2324 SOUTH KENNETH		IL RGA LUST
CHICAGO	S115771080		2324 SOUTH KENNETH		IL SPILLS
CHICAGO	S117479848		2400 S KENNETH AVE		IL CHICAGO ENV
CHICAGO	S117522765		6900 S KENNETH AVE		IL CHICAGO ENV
CHICAGO	S115718822		68005 KENNING		IL SPILLS
CHICAGO	S111907521		KENOSHA SUBDIVISION		IL SPILLS
CHICAGO	S115755075		KENOSHA SUBDIVISION		IL SPILLS
CHICAGO	S117528094		800 E KENSINGTON AVE		IL CHICAGO ENV
CHICAGO	S115524171	U.S. SCRAP	391 EAST KENSINGTON		IL RGA HWS
CHICAGO	S115719172		KENSINGTON AVENUE		IL SPILLS
CHICAGO	S112361243		KENSINGTON AVENUE		IL SPILLS
CHICAGO	2006805030		400 N. KENTON AVE		ERNS
CHICAGO	S117512239		555 N KENTON AVE		IL CHICAGO ENV
CHICAGO	2011974979		6630 SOUTH KENTON		ERNS
CHICAGO	S115739218		1636 N. KENTON		IL SPILLS
CHICAGO	2014098031		5138 S. KENWOOD		ERNS
CHICAGO	1009213609	MOY FRANK	9248 KENWOOD AV		EDR Hist Cleaner
CHICAGO	S111902173		3701 W KENZIE		IL SPILLS
CHICAGO	S108045321		11039 S KEZIE AVE		IL SPILLS
CHICAGO	S115762472		11039-11043 S KEZIE AVE		IL SPILLS
CHICAGO	94111123		WEST KIEST BLVD		HMIRS
CHICAGO	S115740281		4411 S. KILBARE		IL SPILLS
CHICAGO	S111891776		4411 S KILBARE		IL SPILLS
CHICAGO	S112362020		2816 SOUTH KILBORN		IL SPILLS
CHICAGO	S115724328		356 N. KILBORN		IL SPILLS

City	EDR ID	Site Name	Site Address	Zip	Database(s)
CHICAGO	2011993247		1821 S. KILBORN		ERNS
CHICAGO	S111875834		356 N KILBORN		IL SPILLS
CHICAGO	S115741354		2816 S. KILBORN		IL SPILLS
CHICAGO	1008127776	TRENDLER COMPONENTS INC	1750 S KILBORNE		IL AIRS
CHICAGO	S115747094		1330 SOUTH KILBORNE AVE		IL SPILLS
CHICAGO	S117886451		1422 N KILBOURN AVE		IL CHICAGO ENV
CHICAGO	S115501165	CENTRAL CAN CO.	3200 SOUTH KILBOURN		IL RGA LUST
CHICAGO	S115511039	LAIDLAW TRANSIT, INC.	902 KILBOURN ST.		IL RGA LUST
CHICAGO	S111888019		N KILBOURN & W BYRON		IL SPILLS
CHICAGO	S115729097		6249 S. KILBOURN		IL SPILLS
CHICAGO	S117509562		5300 N KILBOURN AVE		IL CHICAGO ENV
CHICAGO	S115775657		1821 S KILBOURN		IL SPILLS
CHICAGO	S115510435	KEMMERER BOTTLING	356 NORTH KILBOURN		IL RGA LUST
CHICAGO	S115772908		1821 S. KILBOURN		IL SPILLS
CHICAGO	S115508746	ILLINOIS BELL TELEPHONE	6249 SOUTH KILBOURN		IL RGA LUST
CHICAGO	S115497598	AMERICAN METAL CRAFT	1810 NORTH KILBOURN		IL RGA LUST
CHICAGO	S115774363		1821 S. KILBOURN		IL SPILLS
CHICAGO	S117467462		1553 N KILBOURN AVE		IL CHICAGO ENV
CHICAGO	S115746998		750 NORTH KILBOURN		IL SPILLS
CHICAGO	S115765859		1730 N. KILBOURN		IL SPILLS
CHICAGO	S115501927	CHICAGO, CITY OF	715 NORTH KILBOURN		IL RGA LUST
CHICAGO	S115512831	METRA	NORTH KILBOURN & WEST BYRON		IL RGA LUST
CHICAGO	S115726121		1330 S. KILBOURN		IL SPILLS
CHICAGO	S115775618		1250 S. KILBOURN		IL SPILLS
CHICAGO	S115736521		NORTH KILBOURNE & WEST		IL SPILLS
CHICAGO	S115747193		5152 SOUTH KILBOURNE		IL SPILLS
CHICAGO	S115727173		4940 S. KILBOURNE AVE.		IL SPILLS
CHICAGO	S115496323	NORTHWEST MATERIAL RECOVERY & RECYCLING FACILITY	750 N. KILBOURNE AVE.		IL RGA LF
CHICAGO	S115759022		1810 N. KILBOURNE		IL SPILLS
CHICAGO	S115718202		2316 SOUTH KILBOURNE		IL SPILLS
CHICAGO	S111876879		1440 S KILBOURNE AVE		IL SPILLS
CHICAGO	S115722807		3200 KILBOURNE		IL SPILLS
CHICAGO	S115735348		2816 S. KILBOURNE		IL SPILLS
CHICAGO	S115733166		902 KILBOURNE ST.		IL SPILLS
CHICAGO	S115718789		2816 SOUTH KILBOURNE		IL SPILLS
CHICAGO	S115720140		2816 SOUTH KILBOURNE		IL SPILLS
CHICAGO	S111879169		1810 N KILBOURNE		IL SPILLS
CHICAGO	S111876447		3200 S KILBOURNE ST		IL SPILLS
CHICAGO	S111886847		2816 S KILBOURNE		IL SPILLS
CHICAGO	S111878673		4940 S KILBOURNE AVE		IL SPILLS
CHICAGO	S115724938		3200 S. KILBOURNE ST.		IL SPILLS
CHICAGO	S115722383		2816 SOUTH KILBOURNE		IL SPILLS
CHICAGO	S115727667		1810 N. KILBOURNE		IL SPILLS
CHICAGO	S115725371		1440 S. KILBOURNE AVE.		IL SPILLS
CHICAGO	S115738523		715 N. KILBOURNE		IL SPILLS
CHICAGO	S115515495	PEOPLES GAS CENTRAL SHOP	1250 SOUTH KILBOURNE AVENUE		IL RGA LUST

City	EDR ID	Site Name	Site Address	Zip	Database(s)
CHICAGO	S112360465		2830 S. KILBURN		IL SPILLS
CHICAGO	S115732052		22 N KILDAIR AVE.		IL SPILLS
CHICAGO	S111883554		22 N KILDAIR AVE		IL SPILLS
CHICAGO	S115503335	CS INTERGRATED	4220 SOUTH KILDARE BLVD.		IL RGA LUST
CHICAGO	S115515796	PILLAR OF FIRE CHURCH	2100 NORTH KILDARE		IL RGA LUST
CHICAGO	S115504379	DURO METAL PROD. CO.	2649 NORTH KILDARE		IL RGA LUST
CHICAGO	S115503334	CS INTEGRATED	4220 SOUTH KILDARE BLVD.		IL RGA LUST
CHICAGO	S115764589		5329 S. KILDARE		IL SPILLS
CHICAGO	S117499057		4220 S KILDARE BLVD		IL CHICAGO ENV
CHICAGO	S117500909		4404 S KILDARE BLVD		IL CHICAGO ENV
CHICAGO	S111893086		520 S KILDARE AVE		IL SPILLS
CHICAGO	S117501936		4501 S KILDARE BLVD		IL CHICAGO ENV
CHICAGO	S117501737		4457 S KILDARE BLVD		IL CHICAGO ENV
CHICAGO	S115749698		4220 S. KILDARE BLVD.		IL SPILLS
CHICAGO	S115741594		520 SOUTH KILDARE AVENUE		IL SPILLS
CHICAGO	S115503333	CS INTEGRATED, INC.	4220 SOUTH KILDARE BLVD.		IL RGA LUST
CHICAGO	1009199330	LEE JAS	517 S KILDARE AV		EDR Hist Cleaner
CHICAGO	S115741674		1630 N KILDARE		IL SPILLS
CHICAGO	S115515608	PET INC.	4411 SOUTH KILDARE		IL RGA LUST
CHICAGO	S115749890		4220 S. KILDEAR BLVD.		IL SPILLS
CHICAGO	2002055500		S KILLDARE AVENUE		HMIRS
CHICAGO	S112360251		4401 KILLDEER		IL SPILLS
CHICAGO	S115766715		4201 N. KILPATRIC AVENUE		IL SPILLS
CHICAGO	S115730095		3250 N. KILPATRICK		IL SPILLS
CHICAGO	2010930105		KILPATRICK ST		ERNS
CHICAGO	S115733269		4201 N. KILPATRICK ST.		IL SPILLS
CHICAGO	S117515136		5900 S KILPATRICK AVE		IL CHICAGO ENV
CHICAGO	S115511627	LITTON IND.	3250 NORTH KILPATRICK		IL RGA LUST
CHICAGO	S115521389	UNILEVER HOME & PERSONAL CARE	1657 NORTH KILPATRICK		IL RGA LUST
CHICAGO	S115507808	HELENE CURTIS	1657 KILPATRICK		IL RGA LUST
CHICAGO	S115757700		1657 N. KILPATRICK		IL SPILLS
CHICAGO	S115755338		800 NORTH KILPATRICK		IL SPILLS
CHICAGO	S115774032		6040 N KILPATRICK		IL SPILLS
CHICAGO	S115732438		1657 KILPATRICK		IL SPILLS
CHICAGO	S115501658	CHICAGO PUBLIC SCHOOLS	6040 NORTH KILPATRICK		IL RGA LUST
CHICAGO	S115508404	HUNT SCREW & MFG.	4117 NORTH KILPATRICK		IL RGA LUST
CHICAGO	S117512314		5555 S KILPATRICK		IL CHICAGO ENV
CHICAGO	S115734630		4117 N. KILPATRICK		IL SPILLS
CHICAGO	S115741718		400 NORTH KILPATRICK		IL SPILLS
CHICAGO	S115763369		3445 N. KIMBAL AVENUE		IL SPILLS
CHICAGO	S117455661		10 N KIMBALL AVE		IL CHICAGO ENV
CHICAGO	S115734438		3200 N. KIMBALL		IL SPILLS
CHICAGO	S115497809	AMOCO OIL CO. #15504	3200 NORTH KIMBALL		IL RGA LUST
CHICAGO	S117488598		3200 N KIMBALL		IL CHICAGO ENV
CHICAGO	S115721338		1755 NORTH KIMBALL		IL SPILLS
CHICAGO	S115732296		5200 N. KIMBALL		IL SPILLS
CHICAGO	S117508362		5155 N KIMBALL		IL CHICAGO ENV

City	EDR ID	Site Name	Site Address	Zip	Database(s)
CHICAGO	S117459580		1133 N KIMBALL AVE		IL CHICAGO ENV
CHICAGO	S115498102	AMOCO OIL CO. #5906	5200 NORTH KIMBALL		IL RGA LUST
CHICAGO	S115512919	MEYERS, DONNA	7330 SOUTH KIMBARK		IL RGA LUST
CHICAGO	S117890896		8541 S KIMBARK AVE		IL CHICAGO ENV
CHICAGO	S115761566		7330 SOUTH KIMBART		IL SPILLS
CHICAGO	S115727001		5060 KIMBERLY		IL SPILLS
CHICAGO	S115727871		5060 N. KIMBERLY ST.		IL SPILLS
CHICAGO	S115517869	SCHWARZ, JOYCE/GORANSON, RENEE	5060 KIMBERLY AVE., B		IL RGA LUST
CHICAGO	S115517868	SCHWARTZ, JOYCE/GORANSON, RENEE	5060 KIMBERLY AVE., B		IL RGA LUST
CHICAGO	S115723391		3200 NORTH KIMBLE		IL SPILLS
CHICAGO	S111876640		5155 KIMNBALL		IL SPILLS
CHICAGO	S111920445		KINDER MORGAN DOCK		IL SPILLS
CHICAGO	S115766595		KINDER MORGAN DOCK		IL SPILLS
CHICAGO	S111922716		KINDER MORGAN STOLT TERMINAL		IL SPILLS
CHICAGO	2009904890		600 WEST KINDIE		ERNS
CHICAGO	2008904890		600 WEST KINDIE		ERNS
CHICAGO	S111912936		KING DR & 26TH ST		IL SPILLS
CHICAGO	S115760139		KING DR AND 26TH ST		IL SPILLS
CHICAGO	S115736064		2421 KING / 2301 PRAIRIE		IL SPILLS
CHICAGO	S117460978		1200 N KINGSBURY ST		IL CHICAGO ENV
CHICAGO	S117461918		1234 N KINGSBURY ST		IL CHICAGO ENV
CHICAGO	S115776725		1501 KINGSBURY		IL SPILLS
CHICAGO	S115722636		1500 NORTH KINGSBURY		IL SPILLS
CHICAGO	S115767946		1800 NORTH KINGSBURY		IL SPILLS
CHICAGO	S115752740		1436 N. KINGSBURY		IL SPILLS
CHICAGO	871114		KINGSBURY TRANSMISSION SUBSTATION//370 WEST GRANT AVE		ERNS
CHICAGO	S115721496		1730 NORTH KINGSBURY		IL SPILLS
CHICAGO	2000521705		KINGSBURY AND OHIO STREETS	0	ERNS
CHICAGO	S111906666		KINGSBURY & OHIO		IL SPILLS
CHICAGO	98437399		KINGSBURY STREET AND NORTH AVE.		ERNS
CHICAGO	S111902807		4201 W KINSEY		IL SPILLS
CHICAGO	S115734674		9 W. KINSEY ST.		IL SPILLS
CHICAGO	S115497199	ADVANCED CONCRETE	4201 WEST KINSEY		IL RGA LUST
CHICAGO	S115751275		4201 W KINSEY		IL SPILLS
CHICAGO	S115753136		1750 W. KINSIE		IL SPILLS
CHICAGO	S111904668		1750 W KINSIE		IL SPILLS
CHICAGO	S112364076		KINZIE AND WINCHESTER		IL SPILLS
CHICAGO	S115762006		3701 WEST KINZIE		IL SPILLS
CHICAGO	S115772302		600 WEST KINZIE		IL SPILLS
CHICAGO	S115770855		600 W KINZIE		IL SPILLS
CHICAGO	S112352099		KINZIE AND KILPATRICK / NEXT TO TRAIN TRACKS WHICH ARE AT TH		IL SPILLS
CHICAGO	S117494992		3800 W KINZIE ST		IL CHICAGO ENV
CHICAGO	S115727755		4656 W. KINZIE		IL SPILLS
CHICAGO	S115750641		3701 WEST KINZIE		IL SPILLS
CHICAGO	S115499717	BLOMMER CHOCOLATE COMPANY	600 WEST KINZIE AVENUE		IL RGA LUST
CHICAGO	S115498715	ASHTRON IND.	1650 WEST KINZIE		IL RGA LUST

City	EDR ID	Site Name	Site Address	Zip	Database(s)
CHICAGO	S115501626	CHICAGO PARK DISTRICT	3701 WEST KINZIE		IL RGA LUST
CHICAGO	S117455589		1 E KINZIE ST		IL CHICAGO ENV
CHICAGO	S111876836		KINZIE & DES PLAINES		IL SPILLS
CHICAGO	S115729865		4656 WEST KINZIE		IL SPILLS
CHICAGO	S115723001		KINZIE & WINCHESTER		IL SPILLS
CHICAGO	S115738850		1650 W. KINZIE		IL SPILLS
CHICAGO	S115725328		KINZIE & DES PLAINES		IL SPILLS
CHICAGO	S117524507		716 W KINZIE		IL CHICAGO ENV
CHICAGO	2011996803		KINZIE ST & FULTON ST.		ERNS
CHICAGO	S115761555		600 W KINZIE AVE		IL SPILLS
CHICAGO	S115741795		1456-62 KINZIE ST.		IL SPILLS
CHICAGO	S117567131		540 W. KINZIE,		IL SPILLS
CHICAGO	S115508341	HUBB ENTERPRISES	1456-1462 KINZIE.		IL RGA LUST
CHICAGO	S111884192		4125 N KISTNER		IL SPILLS
CHICAGO	S115521458	UNITED AIRLINES	KITCHEN O'HARE AIRPORT		IL RGA LUST
CHICAGO	1009198155	TROY J B LAUNDRY CO	2242 62 KLES PL		EDR Hist Cleaner
CHICAGO	S115729683		4358 S. KNOX		IL SPILLS
CHICAGO	S115754079		6051 SOUTH KNOX		IL SPILLS
CHICAGO	S115753095		4333 S KNOX		IL SPILLS
CHICAGO	S115504373	DURACK, LISA	4333 SOUTH KNOX		IL RGA LUST
CHICAGO	S115720752		8411 SOUTH KNOX		IL SPILLS
CHICAGO	S115756400		4243 S. KNOX		IL SPILLS
CHICAGO	S115742349		4243 SOUTH KNOX		IL SPILLS
CHICAGO	S115756401		4242 S. KNOX		IL SPILLS
CHICAGO	S115519127	SOUTH END CARTAGE	4222 SOUTH KNOX		IL RGA LUST
CHICAGO	S115522345	WARREN OIL CO.	4243 SOUTH KNOX		IL RGA LUST
CHICAGO	S115520660	THRIFTY CAR RENTAL	6051 SOUTH KNOX		IL RGA LUST
CHICAGO	S115739449		3315 N. KNOX		IL SPILLS
CHICAGO	S115763155		3065 N. KNOX ST.		IL SPILLS
CHICAGO	S115767855		6306 SOUTH KNOX STREET		IL SPILLS
CHICAGO	S115522344	WARREN OIL CO.	4242 SOUTH KNOX		IL RGA LUST
CHICAGO	S115756911		4222 SOUTH KNOX		IL SPILLS
CHICAGO	S117509589		5300 S KNOX AVE		IL CHICAGO ENV
CHICAGO	1009103899	INDEPENDENT STATE GARAGE	1106 S KODZIE		EDR Hist Auto
CHICAGO	S115763228		4532 SOUTH KOLIN		IL SPILLS
CHICAGO	S115719562		3300 SOUTH KOLIN		IL SPILLS
CHICAGO	S117490133		3314 S KOLIN AVE		IL CHICAGO ENV
CHICAGO	S112361556		3300 SOUTH KOLIN		IL SPILLS
CHICAGO	S115751518		3136 S. KOLIN ST.		IL SPILLS
CHICAGO	S115765312		2060 NORTH KOLMAR		IL SPILLS
CHICAGO	S115739304		5033 N. KOLMAR		IL SPILLS
CHICAGO	S115723753		1745 KOLMAR AVE		IL SPILLS
CHICAGO	S117509951		5321 S KOLMAR AVE		IL CHICAGO ENV
CHICAGO	S115515569	PEPSI-COLA GENERAL BOTTLERS	1745 KOLMAR AVE.		IL RGA LUST
CHICAGO	97030777		KOLMAR AND BELMONT		HMIRS
CHICAGO	S115768153		3134 N. KOLMAR		IL SPILLS
CHICAGO	S117499447		4249 S KOLMAR AVE		IL CHICAGO ENV

City	EDR ID	Site Name	Site Address	Zip	Database(s)
CHICAGO	S117472307		1900 S KOMENSKY AVE		IL CHICAGO ENV
CHICAGO	2010936208		KOPPER'S - ILLINOIS RIVER MILE 317		ERNS
CHICAGO	94376715		KOPPERS DOCK		ERNS
CHICAGO	S111891058		KOPPERS DOCK IN		IL SPILLS
CHICAGO	S115763171		KOPPERS TERMINAL ON THE SHIP & SANITARY CANAL		IL SPILLS
CHICAGO	S108047271		KOPPERS TERMINAL ON THE SHIP & SANITARY CANAL		IL SPILLS
CHICAGO	S115739563		KOPPERS DOCK IN		IL SPILLS
CHICAGO	97101116		KOPPERS INDUSTRIES		HMIRS
CHICAGO	9999081008		KOREAN AIRLINES CARGO OHARE AI		HMIRS
CHICAGO	S112356028		9552 KOSTNER		IL SPILLS
CHICAGO	S117470632		1800 N KOSTNER AVE		IL CHICAGO ENV
CHICAGO	S111927291		1800-1856 N. KOSTNER		IL SPILLS
CHICAGO	S115519661	ST. FRANCIS OF ASSISI	932 KOSTNER RD.		IL RGA LUST
CHICAGO	S115732693		4125 N. KOSTNER		IL SPILLS
CHICAGO	S115774429		1800-1856 N KOSTNER		IL SPILLS
CHICAGO	S115774056		5225 S. KOSTNER		IL SPILLS
CHICAGO	S115758164		7200 KOSTNER		IL SPILLS
CHICAGO	S117500796		4400 S KOSTNER AVE		IL CHICAGO ENV
CHICAGO	S115523330	ZENITH CORP.	1500 NORTH KOSTNER		IL RGA LUST
CHICAGO	S115519917	STEVENSON COMPANY LLP	1800-1856 NORTH KOSTNER		IL RGA LUST
CHICAGO	S115506681	GF OFFICE FURNITURE LTD., L.P.	1034 SOUTH KOSTNER		IL RGA LUST
CHICAGO	S115516299	PYLE NATIONAL CO.	1334 NORTH KOSTNER		IL RGA LUST
CHICAGO	S115761764		7101 S. KOSTNER		IL SPILLS
CHICAGO	S115517155	RODMAN DRYWALL SUPPLY	1100 SOUTH KOSTNER		IL RGA LUST
CHICAGO	S115523335	ZENITH RADIO CORP.	1500 NORTH KOSTNER		IL RGA LUST
CHICAGO	S115747988		KOSTNER & EISENHOWER EXPW		IL SPILLS
CHICAGO	S115755038		932 KOSTNER ROAD		IL SPILLS
CHICAGO	S115767452		3600 S. KOSTNER		IL SPILLS
CHICAGO	S115746660		1100 SOUTH KOSTNER		IL SPILLS
CHICAGO	S115753731		1270 S. KOSTNER ST.		IL SPILLS
CHICAGO	S115498377	AMPERE AUTOMOTIVE	3500 NORTH KOSTNER		IL RGA LUST
CHICAGO	S115496827	3701 MILWAUKEE LLC	3702 NORTH KOSTNER		IL RGA LUST
CHICAGO	S115513270	MOBIL OIL #05BDJ	414 SOUTH KOSTNER & CONGRESS		IL RGA LUST
CHICAGO	S111899477		KOSTNER & EISENHOWER EXPRESSWAY		IL SPILLS
CHICAGO	S115721350		3500 KOSTNER		IL SPILLS
CHICAGO	S115497474	ALTERMAN TRANSPORT LINES	7101 SOUTH KOSTNER		IL RGA LUST
CHICAGO	S115736480		7101 S. KOSTNER		IL SPILLS
CHICAGO	S115722783		414 SOUTH KOSTNER		IL SPILLS
CHICAGO	S115752330		3600 S KOSTNER		IL SPILLS
CHICAGO	S115503392	CURRAN ART GLASS INC.	4125 NORTH KOSTNER		IL RGA LUST
CHICAGO	S111875327		1500 W KOSTNER		IL SPILLS
CHICAGO	S115725329		1334 N. KROSTNER		IL SPILLS
CHICAGO	S111876837		1334 N KROSTNER		IL SPILLS
CHICAGO	1009216032	QUON ON	2124 S L AS		EDR Hist Cleaner
CHICAGO	1009201367	KROHN TOPSY	731 N LA S		EDR Hist Cleaner
CHICAGO	1009214005	RETSINAS PETER	19 N LA S		EDR Hist Cleaner
CHICAGO	S117480080		2414 S LA SALLE ST		IL CHICAGO ENV

City	EDR ID	Site Name	Site Address	Zip	Database(s)
CHICAGO	S115741640		901 S. LA GRANGE ROAD		IL SPILLS
CHICAGO	1009102392	CHICAGO AUTO SERVICE BUREAU	309 S LA S R101		EDR Hist Auto
CHICAGO	S117479072		2323 S LA SALLE ST		IL CHICAGO ENV
CHICAGO	S117479548		2346 S LA SALLE ST		IL CHICAGO ENV
CHICAGO	S117458401		1100 S LA SALLE ST		IL CHICAGO ENV
CHICAGO	1009098298	BRADY MICHL E	515 N LA S		EDR Hist Auto
CHICAGO	1009095777	LA SALLE FILLING STA	3101 S LA S		EDR Hist Auto
CHICAGO	1009211321	LINCOLN LAUNDRY	409 N LAAMIE AV		EDR Hist Cleaner
CHICAGO	S112356257		1856 LACLAIR ST.		IL SPILLS
CHICAGO	S115718036		7900 SOUTH LAFAYETTE		IL SPILLS
CHICAGO	S108046596		6900 S LAFAYETTE RIGHT OFF DAN RYAN EXPRESSWAY		IL SPILLS
CHICAGO	S115727198		8456 LAFAYETTE		IL SPILLS
CHICAGO	S115518404	SHELL OIL CO.	7900 SOUTH LAFAYETTE		IL RGA LUST
CHICAGO	S115743544		6152 SOUTH LAFAYETTE		IL SPILLS
CHICAGO	S115505152	EQUILON ENTERPRISES	7900 SOUTH LAFAYETTE		IL RGA LUST
CHICAGO	S115755093		7900 SOUTH LAFAYETTE		IL SPILLS
CHICAGO	S115501388	CHATHAM PAVING	8456 LAFAYETTE		IL RGA LUST
CHICAGO	S115764936		6900 SOUTH LAFAYETTE/ RIGHT OFF DAN RYAN EXPRESSWAY		IL SPILLS
CHICAGO	2013038016		8824 SO LAFIN STREET		ERNS
CHICAGO	1009214656	KEE WAH	15 LAFITIN		EDR Hist Cleaner
CHICAGO	S117508269		515 S LAFLIN ST		IL CHICAGO ENV
CHICAGO	S115756679		2441 S. LAFLIN		IL SPILLS
CHICAGO	1009102489	LAFLIN AUTO REPAIR SHOP	229 LAFLIN		EDR Hist Auto
CHICAGO	1009198183	ARTISTIC HAND LAUNDRY	17 LAFLIN		EDR Hist Cleaner
CHICAGO	S115508408	HUNTER INSTITUTE	9155 SOUTH LAFLIN AVE.		IL RGA LUST
CHICAGO	S115503602	DARCO METAL LITHO	1600 SOUTH LAFLIN		IL RGA LUST
CHICAGO	S117506144		4945 S LAFLIN ST		IL CHICAGO ENV
CHICAGO	S115766558		2150 S LAFLIN		IL SPILLS
CHICAGO	S115727029		1600 S. LAFLIN		IL SPILLS
CHICAGO	S115769005		6800 S. LAFLIN		IL SPILLS
CHICAGO	S117461826		12300 S LAFLIN ST		IL CHICAGO ENV
CHICAGO	1009199308	LEE YOUNG	15 LAFLIN		EDR Hist Cleaner
CHICAGO	S115753152		2400 SOUTH LAFLIN		IL SPILLS
CHICAGO	S115497436	ALLIED WASTES, INC.	2441 SOUTH LAFLIN		IL RGA LUST
CHICAGO	S117478592		2300 S LAFLIN		IL CHICAGO ENV
CHICAGO	S115501646	CHICAGO PUBLIC SCHOOLS	2150 SOUTH LAFLIN		IL RGA LUST
CHICAGO	1009115859	MARTIN MACHINE WKS THE	228 LAFLIN		EDR Hist Auto
CHICAGO	1009206467	JACOBS ABR	951 LAFVT		EDR Hist Cleaner
CHICAGO	1009116556	SCHOLSSER GEORGE	1203 LAFYT AV		EDR Hist Auto
CHICAGO	S111893132		901 S LAGRANGE		IL SPILLS
CHICAGO	S117519713		6405 S LAKE SHORE DR		IL CHICAGO ENV
CHICAGO	S117509593		5300 S LAKE SHORE DR		IL CHICAGO ENV
CHICAGO	S117496713		400 E LAKE SHORE DR		IL CHICAGO ENV
CHICAGO	S117489813		330 N LAKE SHORE DR		IL CHICAGO ENV
CHICAGO	S115727798		2900N LAKE SHORE DRIVE		IL SPILLS
CHICAGO	S112354074		LAKE RIVER TERMINAL CALUMET RIVER		IL SPILLS
CHICAGO	1008114799	MICHAEL REESE HOSPITAL & MEDICAL CENTER	LAKE SHORE DR AT 31ST ST		IL AIRS

City	EDR ID	Site Name	Site Address	Zip	Database(s)
CHICAGO	2014081906		LAKE MICHIGAN		ERNS
CHICAGO	S111925665		LAKE MICHIGAN AT RANDOLPH AND LAKE FRONT		IL SPILLS
CHICAGO	S111891730		LAKE MICHIGAN MONTROSE HARBORS		IL SPILLS
CHICAGO	S117527266		7729 E LAKE ST		IL CHICAGO ENV
CHICAGO	S117525670		7363 S LAKE SHORE DR		IL CHICAGO ENV
CHICAGO	S117525550		7345 S LAKE SHORE DR		IL CHICAGO ENV
CHICAGO	S115737450		1350/60 N. LAKE SHORE DR.		IL SPILLS
CHICAGO	S115722698		LAKE SHORE DR. AT 31ST ST.		IL SPILLS
CHICAGO	S115722043		3825 WEST LAKE		IL SPILLS
CHICAGO	S117512631		5610 W LAKE ST		IL CHICAGO ENV
CHICAGO	S117504550		4800 N LAKE SHORE DR		IL CHICAGO ENV
CHICAGO	S117514438		5808 S LAKE PARK AVE		IL CHICAGO ENV
CHICAGO	S117514424		5806 W LAKE ST		IL CHICAGO ENV
CHICAGO	S117499746		4300 S LAKE SHORE DR		IL CHICAGO ENV
CHICAGO	S117496223		3926 S LAKE PARK		IL CHICAGO ENV
CHICAGO	S115768414		LAKE CALUMET AT THE KINDER MORGAN STOLT TERMINAL		IL SPILLS
CHICAGO	S115766233		LAKE AND STATE ST. 200 NORTH STATE		IL SPILLS
CHICAGO	S117473914		200 N LAKE SHORE DR		IL CHICAGO ENV
CHICAGO	2015109834		LAKE MICHIGAN		ERNS
CHICAGO	S108047276		LAKE MICHIGAN		IL SPILLS
CHICAGO	S107743121	JAMES CAPE & SONS CO	LAKE MICHIGAN SHORELINE @BELMONT		IL AIRS
CHICAGO	S117458738		111 N LAKE SHORE DR		IL CHICAGO ENV
CHICAGO	S115511223	LANOWSKI, DRONISLAW	5520 WEST LAKE ST.		IL RGA LUST
CHICAGO	S117890025		5706 W LAKE ST		IL CHICAGO ENV
CHICAGO	S112363870		LAKE SHORE DR. AT 31ST STREET		IL SPILLS
CHICAGO	S115718757		3150 NORTH LAKE SHORE		IL SPILLS
CHICAGO	S115737292		15TH.ST. & LAKE FRONT		IL SPILLS
CHICAGO	S115761662		5130 SOUTH LAKE PARK		IL SPILLS
CHICAGO	S115761055		5520 WEST LAKE STREET		IL SPILLS
CHICAGO	S117513622		5712 W LAKE ST		IL CHICAGO ENV
CHICAGO	S117515076		5870 W LAKE ST		IL CHICAGO ENV
CHICAGO	S117511961		5526 W LAKE ST		IL CHICAGO ENV
CHICAGO	S117511878		5520 W LAKE ST		IL CHICAGO ENV
CHICAGO	S117500770		4400 N LAKE SHORE DR		IL CHICAGO ENV
CHICAGO	S117497774		4100 S LAKE SHORE DR		IL CHICAGO ENV
CHICAGO	S117490953		338 N LAKE SHORE DR		IL CHICAGO ENV
CHICAGO	1009093952	LAKE OGDEN SERVICE CO SW COR	LAKE AND OGDEN AV		EDR Hist Auto
CHICAGO	2009926425		LAKE MICHIGAN		ERNS
CHICAGO	2007328830		LAKE CALUMET		ERNS
CHICAGO	93331465		LAKE MICHIGAN AT BURNHAM HARBOR		ERNS
CHICAGO	S112364448		2300 S. LAKE SHORE DRIVE, MC CORMIC PLACE		IL SPILLS
CHICAGO	S117528901		8150 S LAKE SHORE DR		IL CHICAGO ENV
CHICAGO	S117515597		5938 W LAKE ST		IL CHICAGO ENV
CHICAGO	S117523359		7000 S LAKE SHORE DR		IL CHICAGO ENV
CHICAGO	S117515160		5900 W LAKE ST		IL CHICAGO ENV
CHICAGO	S115496662	1010 NORTH LAKESHORE DR. CONDO ASSOC.	1000 LAKE SHORE DR.		IL RGA LUST
CHICAGO	S111888946		1350/60 N LAKE SHORE DR		IL SPILLS



City	EDR ID	Site Name	Site Address	Zip	Database(s)
CHICAGO	S117511554		5491 S LAKE SHORE DR		IL CHICAGO ENV
CHICAGO	S117890934		8900 S LAKE SHORE DR		IL CHICAGO ENV
CHICAGO	S115720341		4655 LAKE PARK AVENUE		IL SPILLS
CHICAGO	93331555		LAKE MICHIGAN 1 MI E OF THE 4 MI CRIB		ERNS
CHICAGO	S117513335		5670 W LAKE ST		IL CHICAGO ENV
CHICAGO	S117515839		5956 W LAKE ST		IL CHICAGO ENV
CHICAGO	S117511547		5490 S LAKE SHORE DR		IL CHICAGO ENV
CHICAGO	S112354254		LAKE MICH. NEAR GARY IN. US STEEL		IL SPILLS
CHICAGO	S112354724		LAKE MICHIGAN - FROM WILMET HARBOR		IL SPILLS
CHICAGO	S115737611		2650 LAKE VIEW		IL SPILLS
CHICAGO	S115739187		LAKE MICHIGAN NEAR		IL SPILLS
CHICAGO	S115500065	BP PRODUCTS NORTH AMERICA	5130 SOUTH LAKE PARK		IL RGA LUST
CHICAGO	S117526295		7500 S LAKE SHORE DR		IL CHICAGO ENV
CHICAGO	89114226		LAKE MICHIGAN, BY BANK ST		ERNS
CHICAGO	89100836		LAKE MICHIGAN ADJACENT ILLINOIS RIVER LOCKS		ERNS
CHICAGO	1009212822	SAM MAY	2411 LAKE AND		EDR Hist Cleaner
CHICAGO	S117505521		4900 N LAKE SHORE DR		IL CHICAGO ENV
CHICAGO	S117503665		4700 S LAKE SHORE DR		IL CHICAGO ENV
CHICAGO	S117515865		5958 W LAKE ST		IL CHICAGO ENV
CHICAGO	S117515320		5916 W LAKE ST		IL CHICAGO ENV
CHICAGO	S117514465		5810 W LAKE ST		IL CHICAGO ENV
CHICAGO	S117513832		5728 W LAKE ST		IL CHICAGO ENV
CHICAGO	S117512466		5600 S LAKE SHORE DR		IL CHICAGO ENV
CHICAGO	S117495856		3900 S LAKE SHORE DR		IL CHICAGO ENV
CHICAGO	S117494053		3700 S LAKE SHORE DR		IL CHICAGO ENV
CHICAGO	S115771727		LAKE MICHIGAN AT RANDOLPH AND LAKE FRONT		IL SPILLS
CHICAGO	S117466189		1501 N LAKE SHORE DR		IL CHICAGO ENV
CHICAGO	S112354474		LAKE MICHIGAN		IL SPILLS
CHICAGO	S115718886		500 EAST LAKE COOK ROAD		IL SPILLS
CHICAGO	S115739186		1604 W. LAKE		IL SPILLS
CHICAGO	S115764330		LAKE MICHIGAN		IL SPILLS
CHICAGO	S112354477		LAKE MICHIGAN		IL SPILLS
CHICAGO	S115511166	LAKESHORE DRIVE TRUST	860 LAKE SHORE DR.		IL RGA LUST
CHICAGO	S107743118	JAMES CAPE & SONS - ILLINOIS	LAKE MICHIGAN SHORELINE-BELMONT HARBOR		IL AIRS
CHICAGO	1009216129	SING SAM	3238 LAKE 5621 MAD		EDR Hist Cleaner
CHICAGO	1009111309	REX RADIATOR WELDING CO	811 W LAKE TEL HAYMARKET 0247		EDR Hist Auto
CHICAGO	2013053035		LAKE MICHIGAN		ERNS
CHICAGO	S117494787		3750 S LAKE SHORE DR		IL CHICAGO ENV
CHICAGO	S117499476		4250 N LAKE SHORE DR		IL CHICAGO ENV
CHICAGO	S117489931		3301 S LAKE SHORE DR		IL CHICAGO ENV
CHICAGO	S117486323		30 E LAKE RD		IL CHICAGO ENV
CHICAGO	S117890931		8842 S LAKE SHORE DR		IL CHICAGO ENV
CHICAGO	S117456081		101 S LAKE SHORE DR		IL CHICAGO ENV
CHICAGO	S112360321		111 LAKE SHORE DRIVE		IL SPILLS
CHICAGO	S115764331		LAKE MICHIGAN (25 MILES NE OF O HARE)		IL SPILLS
CHICAGO	S115736049		43RD. ST.& LAKE SHORE DR.		IL SPILLS
CHICAGO	S113271208	CHICAGO, CITY OF SOUTH LSD	2300-6700 LAKE SHORE DR	60602	IL BOL

City	EDR ID	Site Name	Site Address	Zip	Database(s)
CHICAGO	2008867313		LAKE STREET		ERNS
CHICAGO	1009210756	AMERICAN PNEUMATIC CARPET CLEANING CO	1033 1041 LAKE		EDR Hist Cleaner
CHICAGO	1009214654	KEE TOM	2342 LAKE AND		EDR Hist Cleaner
CHICAGO	1009213944	SHON LOUIS	5661 LAKE		EDR Hist Cleaner
CHICAGO	2000521849		WEST LAKE STREET	0	ERNS
CHICAGO	S117515526		5932 W LAKE ST		IL CHICAGO ENV
CHICAGO	S117511646		5500 S LAKE SHORE DR		IL CHICAGO ENV
CHICAGO	S117507523		5101 S LAKE SHORE DR		IL CHICAGO ENV
CHICAGO	S112357926		LAKE MICHIGAN; CHICAGO YACHT CLUB-E MONROE & LAKE MICHIGAN		IL SPILLS
CHICAGO	S117486371		300 N LAKE SHORE DR		IL CHICAGO ENV
CHICAGO	S111890682		LAKE MICHIGAN		IL SPILLS
CHICAGO	S112354476		LAKE MICHIGAN		IL SPILLS
CHICAGO	S115746988		LAKE O'HARA OIL SEPARTOR		IL SPILLS
CHICAGO	S117519666		6401 S LAKE SHORE DR		IL CHICAGO ENV
CHICAGO	2008878901		LAKE MICHIGAN		ERNS
CHICAGO	90172929		LAKE MICHIGAN		ERNS
CHICAGO	2015120037		LAKE ST		ERNS
CHICAGO	96506171		285 LAKEPORT		ERNS
CHICAGO	S115735122		360 LAKESHORE DR.		IL SPILLS
CHICAGO	S115757119		3550 N. LAKESHORE DR.		IL SPILLS
CHICAGO	S115723594		2300 SOUTH LAKESHORE DRIVE		IL SPILLS
CHICAGO	S115736730		1000 LAKESHORE DR.		IL SPILLS
CHICAGO	S115732732		3440 N. LAKESHORE DR.		IL SPILLS
CHICAGO	S111886622		860 LAKESHORE DR		IL SPILLS
CHICAGO	S115496823	3550 CONDOMINIUM ASSOC.	3550 NORTH LAKESHORE DR.		IL RGA LUST
CHICAGO	S115735499		3180 N. LAKESHORE DR.		IL SPILLS
CHICAGO	2014102157		1000 N LAKESIDE DR		ERNS
CHICAGO	1009074939	PAUL S AUTO CLINIC	1915 W LAKEVIEW CIR		EDR Hist Auto
CHICAGO	S115742654		2400 LAKEVIEW		IL SPILLS
CHICAGO	S115496795	2400 LAKEVIEW CONDO	2400 LAKEVIEW		IL RGA LUST
CHICAGO	S115496803	2650 LAKE VIEW CONDO ASSOC.	2650 LAKEVIEW		IL RGA LUST
CHICAGO	S112355092		LAKEVIEW HIGH SCHOOL		IL SPILLS
CHICAGO	S115735623		3127 N. LAKEWOOD		IL SPILLS
CHICAGO	S115520111	SUMI, JOSEPH	2940 NORTH LAKEWOOD		IL RGA LUST
CHICAGO	S115751892		2325 N LAKEWOOD		IL SPILLS
CHICAGO	S115511623	LITTLE SISTERS OF THE POOR	2325 NORTH LAKEWOOD		IL RGA LUST
CHICAGO	S115501876	CHICAGO, CITY OF	3127 NORTH LAKEWOOD		IL RGA LUST
CHICAGO	S115512622	MCL DEVELOPMENT CORP.	2344 NORTH LAKEWOOD		IL RGA LUST
CHICAGO	S115734312		2940 N. LAKEWOOD		IL SPILLS
CHICAGO	1009103878	HOFFMANN GARAGE SERVICE STATION	2653 W LAKO		EDR Hist Auto
CHICAGO	1009203341	KLEIN CHAS	52 N LAMAMIE AV		EDR Hist Cleaner
CHICAGO	S115772717		4911 S. LAMOND ST.		IL SPILLS
CHICAGO	S110613565		4911 S LAMOND ST		IL SPILLS
CHICAGO	S115505841	FIXTURE HARDWARE CO.	4711 NORTH LAMONT AVE.		IL RGA LUST
CHICAGO	98459275		LAMONT ROAD 2 MILES SOUTH OF I-55		ERNS
CHICAGO	S115751256		LAMONT RD 2 MI S. OF I-55		IL SPILLS

City	EDR ID	Site Name	Site Address	Zip	Database(s)
CHICAGO	S115743499		4711 NORTH LAMONT AVENUE		IL SPILLS
CHICAGO	S115717848		275 LAND WEIR ROAD		IL SPILLS
CHICAGO	S111906983		275 LAND WEIR RD		IL SPILLS
CHICAGO	S111926468		LANDER RAILROAD YARD		IL SPILLS
CHICAGO	S115771469		LANDERS YD./ 2543 W. COLUMBUS AVE.		IL SPILLS
CHICAGO	S116415369		LANDERS YARD- 2543 WEST COLUMBUS		IL SPILLS
CHICAGO	S115742294		LANDERS YARD		IL SPILLS
CHICAGO	S115762677		LANDERS YARD, 2543 WEST COLUMBUS DRIVE		IL SPILLS
CHICAGO	S110613678		LANDERS RR YARD		IL SPILLS
CHICAGO	S115776674		LANDERS YARD- 2543 WEST COLUMBUS		IL SPILLS
CHICAGO	S116416000		LANDERS YARD, 2543 WEST COLUMBUS AVE, CHICAGO		IL SPILLS
CHICAGO	S109953757		LANDERS RAIL YARD		IL SPILLS
CHICAGO	S115772877		LANDERS RAILROAD YARD		IL SPILLS
CHICAGO	94363189		LANDERS YARD		ERNS
CHICAGO	S115771279		LANDERS RAIL YARD		IL SPILLS
CHICAGO	S111894234		LANDERS YARD		IL SPILLS
CHICAGO	S115746226		LANDERS YARD		IL SPILLS
CHICAGO	S115765497		LANDERS INTERMODAL YARD, WESTERN AVE & SOUTHWEST HIGHWAY		IL SPILLS
CHICAGO	S111897716		LANDERS YARDS		IL SPILLS
CHICAGO	2006788888		LANDERS RAIL YARD		ERNS
CHICAGO	S111893784		LANDERS YARD NORFOLK SOUTHERN		IL SPILLS
CHICAGO	S111925254		LANDERS RAILYARD		IL SPILLS
CHICAGO	2001041151		LANDERS YARD		HMIRS
CHICAGO	S115764360		NB LANE I90/94 AT KIMBALL AVE		IL SPILLS
CHICAGO	S108047349		NB LANE I-90/94 ANT KIMBALL AVE HWY MILEPOST 45		IL SPILLS
CHICAGO	S115764877		N.B. LANES OF I-90/I-94 AT ARMITAGE		IL SPILLS
CHICAGO	S108047902		NB LANES OF I-90 AND I-94 AT ARMITAGE		IL SPILLS
CHICAGO	S117886337		13337 S LANGLEY AVE		IL CHICAGO ENV
CHICAGO	S117886283		13149 S LANGLEY AVE		IL CHICAGO ENV
CHICAGO	S117886279		13137 S LANGLEY AVE		IL CHICAGO ENV
CHICAGO	S117463426		1321 S LANGLEY AVE		IL CHICAGO ENV
CHICAGO	S117463387		1320 S LANGLEY AVE		IL CHICAGO ENV
CHICAGO	S117463542		1325 S LANGLEY AVE		IL CHICAGO ENV
CHICAGO	S117463455		1322 S LANGLEY AVE		IL CHICAGO ENV
CHICAGO	S117886286		13173 S LANGLEY AVE		IL CHICAGO ENV
CHICAGO	S117886272		13115 S LANGLEY AVE		IL CHICAGO ENV
CHICAGO	S115515365	PAUL STETAN & ASSOC.	1101 SOUTH LANGLEY		IL RGA LUST
CHICAGO	S117886319		13273 S LANGLEY AVE		IL CHICAGO ENV
CHICAGO	S117886307		13249 S LANGLEY AVE		IL CHICAGO ENV
CHICAGO	S117886270		13101 S LANGLEY AVE		IL CHICAGO ENV
CHICAGO	S111914213		1101 S LANGLEY ST		IL SPILLS
CHICAGO	S117463667		13300 S LANGLEY AVE		IL CHICAGO ENV
CHICAGO	S115515366	PAUL STETAN & ASSOC.	11033 SOUTH LANGLEY		IL RGA LUST
CHICAGO	S117886333		13315 S LANGLEY AVE		IL CHICAGO ENV
CHICAGO	S117886298		13215 S LANGLEY AVE		IL CHICAGO ENV
CHICAGO	S115725032		1101 S. LANGLEY		IL SPILLS
CHICAGO	S117463300		1317 S LANGLEY AVE		IL CHICAGO ENV

City	EDR ID	Site Name	Site Address	Zip	Database(s)
CHICAGO	S117463247		1314 S LANGLEY AVE		IL CHICAGO ENV
CHICAGO	S117463512		1324 S LANGLEY AVE		IL CHICAGO ENV
CHICAGO	S117463177		1311 S LANGLEY AVE		IL CHICAGO ENV
CHICAGO	S117886302		13237 S LANGLEY AVE		IL CHICAGO ENV
CHICAGO	S117886344		13373 S LANGLEY AVE		IL CHICAGO ENV
CHICAGO	S117886295		13201 S LANGLEY AVE		IL CHICAGO ENV
CHICAGO	S117463218		1313 S LANGLEY AVE		IL CHICAGO ENV
CHICAGO	S117459811		11400 S LANGLEY AVE		IL CHICAGO ENV
CHICAGO	S117463197		1312 S LANGLEY AVE		IL CHICAGO ENV
CHICAGO	S117463147		1310 S LANGLEY AVE		IL CHICAGO ENV
CHICAGO	S117886340		13349 S LANGLEY AVE		IL CHICAGO ENV
CHICAGO	S117886329		13301 S LANGLEY AVE		IL CHICAGO ENV
CHICAGO	S115740379		4501 N. LAPORTE		IL SPILLS
CHICAGO	S115734129		4410 S. LAPORTE ST.		IL SPILLS
CHICAGO	S115501558	CHICAGO HOUSING AUTHORITY	4410 SOUTH LAPORTE ST.		IL RGA LUST
CHICAGO	S112352384		1030 NORTH LARABEE		IL SPILLS
CHICAGO	S115521122	TWO RIVER ROAD LLC	720 NORTH LARABEE STREET		IL RGA LUST
CHICAGO	S115759892		720 NORTH LARABEE STREET		IL SPILLS
CHICAGO	S115521121	TWO RIVER ROAD LLC	720 NORTH LARABEE ST.		IL RGA LUST
CHICAGO	S115754172		1409 N. LARABIE		IL SPILLS
CHICAGO	9998050977		1808 S. LARAMIC AVENUE		HMIRS
CHICAGO	S111922800		LARAMIE & ROOSEVELT		IL SPILLS
CHICAGO	S115753055		1825 NORTH LARAMIE STREET		IL SPILLS
CHICAGO	S117724703		416 N. LARAMIE		IL SPILLS
CHICAGO	S115732970		2013 LARAMIE ST.		IL SPILLS
CHICAGO	S115750332		324 S. LARAMIE		IL SPILLS
CHICAGO	S115768479		LARAMIE AND ROOSEVELT		IL SPILLS
CHICAGO	S115752945		1825 N. LARAMIE ST.		IL SPILLS
CHICAGO	S115749273		4001 N. LARAMIE		IL SPILLS
CHICAGO	S115518465	SHELL OIL PRODUCTS CO.	4001 NORTH LARAMIE		IL RGA LUST
CHICAGO	S115497186	ADM	1825 NORTH LARAMIE ST.		IL RGA LUST
CHICAGO	S111884468		2013 LARAMIE ST		IL SPILLS
CHICAGO	S115521336	U.S. POSTAL SERVICE	324 SOUTH LARAMIE		IL RGA LUST
CHICAGO	S111876076		5400 S LARAMIE		IL SPILLS
CHICAGO	S117474283		2013 N LARAMIE		IL CHICAGO ENV
CHICAGO	S115725893		1010 S. LARAMIE		IL SPILLS
CHICAGO	S115498551	ARCHER DANIELS MIDLAND	1825 NORTH LARAMIE ST.		IL RGA LUST
CHICAGO	S115518243	SHELL OIL CO.	2013 LARAMIE		IL RGA LUST
CHICAGO	S117461003		1200 S LARAMIE AVE		IL CHICAGO ENV
CHICAGO	S115719290		3900 LARAMIE		IL SPILLS
CHICAGO	S115724570		5400 S. LARAMIE		IL SPILLS
CHICAGO	S117732109		416 N. LARAMIE,		IL SPILLS
CHICAGO	99608302		2929 LARGE WESTERN AVE		ERNS
CHICAGO	S115752947		4753 N LARIMAN		IL SPILLS
CHICAGO	S115505698	FEINBERG, REUBEN	4753 NORTH LARIMAN		IL RGA LUST
CHICAGO	S111904479		4753 N LARIMAN		IL SPILLS
CHICAGO	1009215044	FAMILY WET WASH LAUNDRY	2000 LARNRABEE		EDR Hist Cleaner

City	EDR ID	Site Name	Site Address	Zip	Database(s)
CHICAGO	S111902945		900 N LARRABBE		IL SPILLS
CHICAGO	S115751413		900 N. LARRABBE		IL SPILLS
CHICAGO	S115513631	MONTGOMERY WARD	844 NORTH LARRABEE		IL RGA LUST
CHICAGO	S115775895		1030 NORTH LARRABEE		IL SPILLS
CHICAGO	S115522749	WHITE WAY SIGN & MAINT. CO.	1409 NORTH LARRABEE		IL RGA LUST
CHICAGO	1009104116	CARNEGIE BROS	2115 21 LARRABEE		EDR Hist Auto
CHICAGO	1009102679	SURFACE GARAGE CORP	2017 41 LARRABEE		EDR Hist Auto
CHICAGO	S115743921		844 NORTH LARRABEE		IL SPILLS
CHICAGO	1009115197	KOPPLEMAN HERMAN W	2334 LARRAHEE		EDR Hist Auto
CHICAGO	1009118250	HUMBEUTEL CARL M	1325 LARXABEE		EDR Hist Auto
CHICAGO	1009118003	LASALLE AUTO STORAGE CO	2450 S LAS		EDR Hist Auto
CHICAGO	1009211027	BACHMEIER CO INC	128 N LAS R47		EDR Hist Cleaner
CHICAGO	1009116349	INTER STATE GARAGE CORP	29 S LAS R340		EDR Hist Auto
CHICAGO	1009097952	ALBERT OIL CO	11 S LAS S		EDR Hist Auto
CHICAGO	1009205895	MCNALLY JAS	5800 S LAS		EDR Hist Cleaner
CHICAGO	1009117530	DEGNAN JOHN S REAR	1310 N LAS		EDR Hist Auto
CHICAGO	1009114553	WOLVERINE SERVICE STATION	11 S LAS R531		EDR Hist Auto
CHICAGO	1009105937	GILLESPIE AUTO LAUNDRY SYSTEM INC	231 S LAS R987		EDR Hist Auto
CHICAGO	1009112845	AMERICAN SERVICE STATIONS INC	10 S LAS		EDR Hist Auto
CHICAGO	1009200031	RETSINAS PETER	19 N LAS		EDR Hist Cleaner
CHICAGO	S117724686		400 S. LASALLE ST.		IL SPILLS
CHICAGO	S115740317		920 N. LASALLE		IL SPILLS
CHICAGO	S115747079		135 S. LASALLE		IL SPILLS
CHICAGO	S115717480		1660 NORTH LASALLE		IL SPILLS
CHICAGO	S115740470		5923 S. LASALLE		IL SPILLS
CHICAGO	S115755787		427 SOUTH LASALLE STREET		IL SPILLS
CHICAGO	S115510473	KENZIE PEABODY	333 NORTH LASALLE STREET		IL RGA LUST
CHICAGO	S111883712		LASALLE & HARRISON		IL SPILLS
CHICAGO	S115734022		135 SOUTH LASALLE		IL SPILLS
CHICAGO	S117491778		3450 S LASALLE		IL CHICAGO ENV
CHICAGO	S115738229		721 N. LASALLE ST.		IL SPILLS
CHICAGO	S115732212		LASALLE & HARRISON		IL SPILLS
CHICAGO	S115751632		707 S. LASALLE ST.		IL SPILLS
CHICAGO	2014070244		414 S. LASALLE ST		ERNS
CHICAGO	S115746296		203 NORTH LASALLE		IL SPILLS
CHICAGO	S115717435		345 NORTH LASALLE STREET		IL SPILLS
CHICAGO	S116415724		801 N LASALLE , CHICAGO		IL SPILLS
CHICAGO	S115741378		327 S. LASALLE STREET		IL SPILLS
CHICAGO	S115732810		121 N. LASALLE ST.		IL SPILLS
CHICAGO	99607893		LASALLE AND WACKER		ERNS
CHICAGO	2014070246		414 S. LASALLE ST		ERNS
CHICAGO	S117732097		400 S. LASALLE ST.,		IL SPILLS
CHICAGO	S115775075		3100 S. LASALLE		IL SPILLS
CHICAGO	S115738621		633 S. LASALLE ST.		IL SPILLS
CHICAGO	S115510475	KENZIE PEABODY	345 NORTH LASALLE STREET		IL RGA LUST
CHICAGO	S115510474	KENZIE PEABODY	345 NORTH LASALLE ST.		IL RGA LUST
CHICAGO	2013035650		LASALLE/CONGRESS		ERNS

City	EDR ID	Site Name	Site Address	Zip	Database(s)
CHICAGO	S115766476		2150 S LASLIN		IL SPILLS
CHICAGO	S111897376		350 N LASLIN		IL SPILLS
CHICAGO	S115504833	EMPIRE SHARE HOLDERS	350 NORTH LASLIN		IL RGA LUST
CHICAGO	S115745886		350 N LASLIN		IL SPILLS
CHICAGO	2012011559		LAT: 41N 56' .37"		ERNS
CHICAGO	2004731395		6300 SOUTH LATORBE AVE		ERNS
CHICAGO	S115725113		1946 N. LATROBE		IL SPILLS
CHICAGO	S115752216		2250 N. LATROBE		IL SPILLS
CHICAGO	S115522488	WEBER HIGH SCHOOL	2250 NORTH LATROBE		IL RGA LUST
CHICAGO	S115739725		2250 N. LATROBE		IL SPILLS
CHICAGO	S115515198	PANARESE REALTY	1946 NORTH LATROBE		IL RGA LUST
CHICAGO	S111903749		2250 N LATROSE		IL SPILLS
CHICAGO	1009209958	PROGRESSIVE LAUNDRY	3712 LAUGELEY AV		EDR Hist Cleaner
CHICAGO	2008907082		LAURENS AND KENNEDY STREET		ERNS
CHICAGO	2009907082		LAURENS AND KENNEDY STREET		ERNS
CHICAGO	1009205382	PORT JOS	1228 LAVELA AV		EDR Hist Cleaner
CHICAGO	S107743972	MAY SCHOOL	521 S LAVERGE		IL AIRS
CHICAGO	1009096013	OIL RITE GREASING SHOP	2632 LAWER AV		EDR Hist Auto
CHICAGO	91215262		LAWERANCE & FRANCISCO STREET		ERNS
CHICAGO	S115768744		2800 WEST LAWERENCE		IL SPILLS
CHICAGO	S111882211		4625 W LAWERENCE		IL SPILLS
CHICAGO	S115739529		1124 W. LAWERENCE		IL SPILLS
CHICAGO	S117459063		1117 S LAWLER AVE		IL CHICAGO ENV
CHICAGO	S115501620	CHICAGO PARK DIST.	WEST LAWN PARK/4233 WEST 65TH ST.		IL RGA LUST
CHICAGO	1009214732	DAVIS HAND LAUNDRY	1958 LAWN AV		EDR Hist Cleaner
CHICAGO	S111900134		W LAWN PARK/4233 W 65TH ST		IL SPILLS
CHICAGO	1014201616	ELESCO SMELTING CORP	3401 S. LAWNDAL E AVE		LEAD SMELTERS
CHICAGO	S117502246		4525 S LAWNDALE AVE		IL CHICAGO ENV
CHICAGO	S111878706		LAWNDALE GARAGE ON CERMAC RD		IL SPILLS
CHICAGO	S115731446		3445 S. LAWNDALE		IL SPILLS
CHICAGO	S115502741	COMMONWEALTH EDISON CHICAGO SOUTH DIVISIC HQ	7601 SOUTH LAWNDALE		IL RGA LUST
CHICAGO	S115501635	CHICAGO PUBLIC BLDG. COMM.	2626 SOUTH LAWNDALE		IL RGA LUST
CHICAGO	S115772661		3400 S. LAWNDALE		IL SPILLS
CHICAGO	S115759215		3314 S. LAWNDALE ST.		IL SPILLS
CHICAGO	S115741387		5007 S. LAWNDALE		IL SPILLS
CHICAGO	S115511884	M.W. POWELL CO.	3445 LAWNDALE		IL RGA LUST
CHICAGO	S115506949	GONZALES SERVICES	2700 SOUTH LAWNDALE		IL RGA LUST
CHICAGO	S111923518		7501 S LAWNDALE @ 33 HAYFORD		IL SPILLS
CHICAGO	S115501733	CHICAGO TRANSIT AUTHORITY	LAWNDALE GARAGE ON CERMAK RD.		IL RGA LUST
CHICAGO	S115511343	LEBCO	5007 SOUTH LAWNDALE		IL RGA LUST
CHICAGO	S115505494	F.A.B. TRANSIT	3401 SOUTH LAWNDALE		IL RGA LUST
CHICAGO	S115719974		3258 SOUTH LAWNDALE		IL SPILLS
CHICAGO	S117492050		3500 S LAWNDALE AVE		IL CHICAGO ENV
CHICAGO	S115730324		7601 SOUTH LAWNDALE		IL SPILLS
CHICAGO	S115764295		4601 N. LAWNDALE		IL SPILLS
CHICAGO	S115501654	CHICAGO PUBLIC SCHOOLS	4601 NORTH LAWNDALE		IL RGA LUST

City	EDR ID	Site Name	Site Address	Zip	Database(s)
CHICAGO	S115771845		7601 S. LAWNSDALE		IL SPILLS
CHICAGO	S115776175		7601 SOUTH LAWNSDALE		IL SPILLS
CHICAGO	S115723013		7601 SOUTH LAWNSDALE		IL SPILLS
CHICAGO	S115746743		3401 SOUTH LAWNSDALE		IL SPILLS
CHICAGO	S115743523		2626 S. LAWNSDALE		IL SPILLS
CHICAGO	S115730129		7700 S. LAWNSDALE		IL SPILLS
CHICAGO	S115727637		7601 S. LAWNSDALE		IL SPILLS
CHICAGO	S115738159		33RD. & LAWNSDALE		IL SPILLS
CHICAGO	2013041778		7601 SO LAWNSDALE		ERNS
CHICAGO	S115769072		7501 S. LAWNSDALE @ 33 HAYFORD		IL SPILLS
CHICAGO	S115743578		7601 S LAWNSDALE		IL SPILLS
CHICAGO	S115727206		LAWNSDALE GARAGE/CERMAC RD		IL SPILLS
CHICAGO	S115502779	COMMONWEALTH EDISON	7601 SOUTH LAWNSDALE		IL RGA LUST
CHICAGO	S115512195	MARIGUAS AUTO REPAIR	3314 SOUTH LAWNSDALE ST.		IL RGA LUST
CHICAGO	S115501770	CHICAGO, CITY OF - GENERAL SERVICES	3400 SOUTH LAWNSDALE		IL RGA LUST
CHICAGO	S115513822	MRC POLYMERS	3307 SOUTH LAWNSDALE		IL RGA LUST
CHICAGO	S115761806		3307 S. LAWNSDALE		IL SPILLS
CHICAGO	S115741137		5007 SOUTH LAWNSDALE		IL SPILLS
CHICAGO	S115739625		7601 SOUTH LAWNSDALE		IL SPILLS
CHICAGO	S115736919		7601 SOUTH LAWNSDALE		IL SPILLS
CHICAGO	S115752952		2700 S. LAWNSDALE		IL SPILLS
CHICAGO	1009211207	MOTHERS WET WASH LAUNDRY	2206 LAWR AV		EDR Hist Cleaner
CHICAGO	1009101037	WIERTEL AUTO REPAIR SHOP	1535 N LAWNSDALE AV		EDR Hist Auto
CHICAGO	1009102522	BRIGHT SOMUEL	3727 LAWR AV		EDR Hist Auto
CHICAGO	1009105236	LAWRENCE AVENUE GARAGE	1127 LAWR AV		EDR Hist Auto
CHICAGO	1009116777	DIENHART PETER J	2418 LAWR AV		EDR Hist Auto
CHICAGO	1009105955	WHIPPLE GARAGE	3009 19 LAWR AV		EDR Hist Auto
CHICAGO	1009213921	WEINER VICTOR	3648 LAWR AV		EDR Hist Cleaner
CHICAGO	1009201813	WAH SAM	3242 LAWR AV		EDR Hist Cleaner
CHICAGO	1009201402	SAM CHARLEY	4150 LAWR AV		EDR Hist Cleaner
CHICAGO	1009098165	MANOR FILLING STA	2940 LAWR AV		EDR Hist Auto
CHICAGO	1009210176	UPTOWN RUG CLEANERS	4632 40 LAWR AV		EDR Hist Cleaner
CHICAGO	1009104462	RADIO GARAGE	3032 LAWR AV		EDR Hist Auto
CHICAGO	1009198386	CAPITOL HAND LAUNDRY	2620 LAWR AV		EDR Hist Cleaner
CHICAGO	1009206578	BRENNER WM Z	1710 LAWR AV		EDR Hist Cleaner
CHICAGO	1009101047	WOLFE MERL O	1816 24 LAWR AV		EDR Hist Auto
CHICAGO	1009206605	FOREMAN MAURICE	4006 LAWR AV		EDR Hist Cleaner
CHICAGO	1009103189	DOREBEY CHESTER H	2919 LAWR AV		EDR Hist Auto
CHICAGO	1009105073	NICHOLAS GEO	2751 LAWR AV		EDR Hist Auto
CHICAGO	1009198421	MOY SAM	1702 LAWR AV		EDR Hist Cleaner
CHICAGO	1009206184	LASTICH ZLATE	3541 LAWR AV		EDR Hist Cleaner
CHICAGO	1009097947	ALBANY PARK SERVICE STATION	3557 LAWR		EDR Hist Auto
CHICAGO	1009116216	MANORS BEST GARAGE	2524 26 LAWR AV		EDR Hist Auto
CHICAGO	1009204898	PARKER CO	2322 LAWR AV		EDR Hist Cleaner
CHICAGO	1009110358	HALABRIN WM	5003 LAWR AV		EDR Hist Auto
CHICAGO	1009095637	MAYFAN SERVICE STA	4501 LAWR AV		EDR Hist Auto
CHICAGO	1009213922	WEIS MEYER	3747 LAWR AV		EDR Hist Cleaner

City	EDR ID	Site Name	Site Address	Zip	Database(s)
CHICAGO	1009201913	SING SAM	4419 LAWR AV		EDR Hist Cleaner
CHICAGO	1009204885	COHEN HARRY	2220 LAWR AV		EDR Hist Cleaner
CHICAGO	1009205029	WARSHHELL BARNETT J	5743 LAWR AV		EDR Hist Cleaner
CHICAGO	1009212370	TERMINAL RENOVATING SHOP	3318 LAWR AV		EDR Hist Cleaner
CHICAGO	1009105697	FINN JOHN	1517 LAWR AV		EDR Hist Auto
CHICAGO	1009096914	HARPERS FILLING STA	1612 LAWR AV		EDR Hist Auto
CHICAGO	1009105110	KERBER FRANK	2554 LAWR AV		EDR Hist Auto
CHICAGO	1009121351	NORTHWAY GARAGE CO INC	1816 LAWR AV		EDR Hist Auto
CHICAGO	1009096336	YAMPOLSKY LOUIS	3050 LAWR AV		EDR Hist Auto
CHICAGO	1009095783	LAWRENCE AV SERVICE STA	2329 LAWR AV		EDR Hist Auto
CHICAGO	1009103132	STEINMAN JACOB	3614 16 LAWR AV		EDR Hist Auto
CHICAGO	1009104886	BALICKI WALTER S	4231 LAWR AV		EDR Hist Auto
CHICAGO	1009204182	SEIGAN JOS	3652 LAWR AV		EDR Hist Cleaner
CHICAGO	1009102464	JEFFERSON PARK AUTO SUPPLY	5211 LAWR AV		EDR Hist Auto
CHICAGO	1009096910	HARDING LAWRENCE SERVICE STA	3925 LAWR AV		EDR Hist Auto
CHICAGO	1009105572	KNAUF BROS	2049 LAWR AV		EDR Hist Auto
CHICAGO	1009096900	HAGEN HERBERT L	5701 LAWR AV		EDR Hist Auto
CHICAGO	1009104668	NIELSEN CHRISTIAN P	1525 LAWR AV		EDR Hist Auto
CHICAGO	1009211039	LAWRENCE CLEANERS DYERS	1060 LAWR AV		EDR Hist Cleaner
CHICAGO	1009118006	LOHLEY PILAT	3102 3114 LAWR AV		EDR Hist Auto
CHICAGO	1009116389	STROMBERG BROS	1526 LAWR AV		EDR Hist Auto
CHICAGO	1009103142	STROMBERG BROS INC	1522 26 LAWR AV		EDR Hist Auto
CHICAGO	1009098074	SMITH ANDREW B	5457 LAWR AV		EDR Hist Auto
CHICAGO	1009118331	BRITZ ALFONSO O	2646 LAWR AV		EDR Hist Auto
CHICAGO	1009199503	NORTHWEST HAND LAUNDRY	2602 LAWR AV		EDR Hist Cleaner
CHICAGO	1009093906	LIBERTY OIL FUEL CO	3111 LAWR AV		EDR Hist Auto
CHICAGO	1009095990	UNCLE WALTS SERVICE STA	4234 LAWR AV		EDR Hist Auto
CHICAGO	1009206189	LEIBMAN PAUL	2057 LAWR AV		EDR Hist Cleaner
CHICAGO	1009206571	BORG JENNETTE	2626 LAWR AV		EDR Hist Cleaner
CHICAGO	1009205901	METZS FRANK S	3612 LAWR AV		EDR Hist Cleaner
CHICAGO	1009210460	CHAMBERLIN WM	2024 LAWR AV		EDR Hist Cleaner
CHICAGO	1009211359	AMERICAN COMMUNITY LAUNDRIES	3057 LAWR AV		EDR Hist Cleaner
CHICAGO	1009206559	MACKI JOS	5950 LAWR AV		EDR Hist Cleaner
CHICAGO	1009204875	CARREY LAWRENCE C	4251 ST LAWR AV		EDR Hist Cleaner
CHICAGO	1009206544	ZARETSKY HARRY	3055 LAWR AV		EDR Hist Cleaner
CHICAGO	1009203567	MILITIZKY SAML	3908 LAWR		EDR Hist Cleaner
CHICAGO	1009205347	LARNER SAML	3454 LAWR AV		EDR Hist Cleaner
CHICAGO	1009214165	NEWMAN LOUIS	3458 LAWR AV		EDR Hist Cleaner
CHICAGO	1009105237	LAWRENCE GARAGE	4212 LAWR AV		EDR Hist Auto
CHICAGO	1009199892	ARAGON HAND LAUNDRY	1013 LAWR AV		EDR Hist Cleaner
CHICAGO	1009101884	REIN ROBERTS	1514 LAWR AV		EDR Hist Auto
CHICAGO	1009215216	SACRAMENTO TAILORS CLEANER	3007 LAWR		EDR Hist Cleaner
CHICAGO	1009201837	LAWRENCE AV HAND LAUNDRY	2122 1/2 LAWR		EDR Hist Cleaner
CHICAGO	1009103803	ROCKWELL GARAGE	2534 LAWR AV		EDR Hist Auto
CHICAGO	1009093946	LUDD JOS B	2201 9 LAWR AV		EDR Hist Auto
CHICAGO	1009101015	NORTHWEST BUICK CO	3801 LAWR AV		EDR Hist Auto
CHICAGO	1009105913	SHERIDAN AUTO LAUNDRY	1620 LAWR AV		EDR Hist Auto



City	EDR ID	Site Name	Site Address	Zip	Database(s)
CHICAGO	1009215267	YS FONG	5011 LAWR AV		EDR Hist Cleaner
CHICAGO	1009205465	JUST RIGHT CLEANERS	953 LAWR AV		EDR Hist Cleaner
CHICAGO	1009105114	KILBOURN GARAGE	4508 LAWR AV		EDR Hist Auto
CHICAGO	1009213531	ALBANY PARK HAND LAUNDRY	3604 LAWR		EDR Hist Cleaner
CHICAGO	1009215953	GINARES ANGELO G	3316 LAWR AV		EDR Hist Cleaner
CHICAGO	1009095784	LAWRENCE MANOR SERVICE STA	2949 LAWR AV		EDR Hist Auto
CHICAGO	1009115362	ALBANY PARK GARAGE	3102 LAWR AV		EDR Hist Auto
CHICAGO	1009216080	LIEBOLT DAVID	2731 LAWR AV		EDR Hist Cleaner
CHICAGO	1009098085	ROAD SERVICE STA	2800 LAWR AV		EDR Hist Auto
CHICAGO	1009200059	TROY HAND LAUNDRY	3110 LAWR AV		EDR Hist Cleaner
CHICAGO	1009115213	LAMMERT MANN CO	1729 LAWR AV		EDR Hist Auto
CHICAGO	1009103747	OSRI AARON	2755 LAWR AV		EDR Hist Auto
CHICAGO	1009213479	SCHUHR JOHN E	5364 LAWR AV		EDR Hist Cleaner
CHICAGO	S115734840		2800 WEST LAWRENCE		IL SPILLS
CHICAGO	S115744491		2306 WEST LAWRENCE		IL SPILLS
CHICAGO	S115730707		4625 W. LAWRENCE		IL SPILLS
CHICAGO	S112362591		LAWRENCE & CUMBERLAND		IL SPILLS
CHICAGO	S111894264		ST LAWRENCE & 95TH ST		IL SPILLS
CHICAGO	S115498427	ANDREW MAXWELL LAW FIRM	1063 LAWRENCE AVE.		IL RGA LUST
CHICAGO	S115732853		3111-17 W. LAWRENCE		IL SPILLS
CHICAGO	S115753156		4825 LAWRENCE		IL SPILLS
CHICAGO	S115497993	AMOCO OIL CO. #19739	LAWRENCE & CUMBERLAND		IL RGA LUST
CHICAGO	2008873502		3200 WEST LAWRENCE & KEDCCI		ERNS
CHICAGO	S115504561	EDELMAN & CO.	2960 WEST LAWRENCE		IL RGA LUST
CHICAGO	S115766912		2754 WEST LAWRENCE		IL SPILLS
CHICAGO	S115742773		ST. LAWRENCE & 95TH ST		IL SPILLS
CHICAGO	S115753100		3139 W. LAWRENCE		IL SPILLS
CHICAGO	S115510326	KEATON, ROGER	2800 WEST LAWRENCE		IL RGA LUST
CHICAGO	S117506998		5035 W LAWRENCE		IL CHICAGO ENV
CHICAGO	S117509554		530 W LAWRENCE AVE		IL CHICAGO ENV
CHICAGO	S117471939		1848 W LAWRENCE		IL CHICAGO ENV
CHICAGO	S115734003		1063 LAWRENCE AVE.		IL SPILLS
CHICAGO	S115720800		LAWRENCE & OAKLY		IL SPILLS
CHICAGO	S115496854	4809 NORTH CALIFORNIA LLC	2754 WEST LAWRENCE		IL RGA LUST
CHICAGO	S112362511		LAWRENCE & OAKLEY		IL SPILLS
CHICAGO	S115758281		LAWRENCE AND AUSTIN		IL SPILLS
CHICAGO	S115756652		2960 W. LAWRENCE 60625		IL SPILLS
CHICAGO	S115720907		LAWRENCE & CUMBERLAND		IL SPILLS
CHICAGO	S117484531		2800 W LAWRENCE		IL CHICAGO ENV
CHICAGO	S115763119		3000 WEST LAWRENCE		IL SPILLS
CHICAGO	S115512484	MAYFAIR LUMBER	4825 LAWRENCE		IL RGA LUST
CHICAGO	S115501970	CHO, YONG TAI	3000 WEST LAWRENCE		IL RGA LUST
CHICAGO	S115736252		8456 S. LAYFAYETTE AVE.		IL SPILLS
CHICAGO	8713139		LAYSTORM MFG CO.		ERNS
CHICAGO	S115753224		337 SOUTH LEAVITT		IL SPILLS
CHICAGO	S115737405		2555 S. LEAVITT		IL SPILLS
CHICAGO	S115719942		118 SOUTH LEAVITT		IL SPILLS

City	EDR ID	Site Name	Site Address	Zip	Database(s)
CHICAGO	S115719662		3540 SOUTH LEAVITT		IL SPILLS
CHICAGO	S115512174	MARCO LIGHTING COMPONENT	457 NORTH LEAVITT		IL RGA LUST
CHICAGO	S115520246	SW TRANSPORT GROUP	3528 SOUTH LEAVITT		IL RGA LUST
CHICAGO	S115757650		2641 SOUTH LEAVITT AVENUE		IL SPILLS
CHICAGO	S115734011		2550 S. LEAVITT		IL SPILLS
CHICAGO	S115731872		457 N. LEAVITT		IL SPILLS
CHICAGO	S115497595	AMERICAN LINEN CO.	2641 SOUTH LEAVITT AVE.		IL RGA LUST
CHICAGO	S115501821	CHICAGO, CITY OF	10 NORTH LEAVITT		IL RGA LUST
CHICAGO	S115734134		3417 S. LEAVITT		IL SPILLS
CHICAGO	S115733327		212 S. LEAVITT		IL SPILLS
CHICAGO	S115506603	GENO & SAM	2550 SOUTH LEAVITT		IL RGA LUST
CHICAGO	S115517208	ROMANO BROTHERS BEVERAGE CO.	2555 SOUTH LEAVITT		IL RGA LUST
CHICAGO	S115501858	CHICAGO, CITY OF	212 SOUTH LEAVITT		IL RGA LUST
CHICAGO	1009105239	LEAVITT LINCOLN GARAGE	4338 44 LEAVITT		EDR Hist Auto
CHICAGO	S115745146		1934 N. LECLAIR AVE.		IL SPILLS
CHICAGO	S111896636		1934 N LECLAIR AVE		IL SPILLS
CHICAGO	2005624364		LECLAIRE AVE		ERNS
CHICAGO	S115722665		1913 NORTH LECLAIRE		IL SPILLS
CHICAGO	S115744043		3235 NORTH LECLAIRE		IL SPILLS
CHICAGO	90157722		18340 S. LECLAIRE "BACKYARD"		ERNS
CHICAGO	S115508716	ILLINOIS BELL TELEPHONE	3949 NORTH LECLARE		IL RGA LUST
CHICAGO	S115727148		3949 NORTH LECLARE		IL SPILLS
CHICAGO	S111878648		3949 N LECLARE		IL SPILLS
CHICAGO	2008428955	2000 LECLON	2000 LECLON		HMIRS
CHICAGO	1009114431	STIR GARAGE	2631 LEHMAN AV		EDR Hist Auto
CHICAGO	S115737685		1501 W. LELAND STREET		IL SPILLS
CHICAGO	S115507738	HAYES BOILER & MECHANICAL	1501 WEST LELAND ST.		IL RGA LUST
CHICAGO	S115774388		5318 WEST LELAND		IL SPILLS
CHICAGO	S115755642		3708 LELAND		IL SPILLS
CHICAGO	S111902788		LEMONT RD 2 MILES S OF I-55		IL SPILLS
CHICAGO	2000670910		LEMONT AND CHICAGO		ERNS
CHICAGO	9998101048		LEMONT RD		HMIRS
CHICAGO	S115737257		4935 W. LEMOYNE		IL SPILLS
CHICAGO	S115521478	UNITED DISPLAYCRAFT	4935 WEST LEMOYNE		IL RGA LUST
CHICAGO	S115743995		5834 LEONARD AVENUE		IL SPILLS
CHICAGO	S117530636		854 N LESSING ST		IL CHICAGO ENV
CHICAGO	S115512936	MICHAELSON, JULIAN	860 NORTH LESSING ST.		IL RGA LUST
CHICAGO	S115753890		860 N. LESSING ST.		IL SPILLS
CHICAGO	8713060		LESTER (LAST NAME UNK)		ERNS
CHICAGO	S112361617		LEVIT (BETWEEN ARCHER & 35TH)		IL SPILLS
CHICAGO	S112361872		118 SOUTH LEVIT		IL SPILLS
CHICAGO	S115766551		2730 SOUTH LEVITT		IL SPILLS
CHICAGO	S112361641		3540 S LEVITT ST N OF ARCHER AVE		IL SPILLS
CHICAGO	S115749659		10 N. LEVITT		IL SPILLS
CHICAGO	S111901189		10 N LEVITT		IL SPILLS
CHICAGO	S115776693		5555 W LEXINGTON		IL SPILLS
CHICAGO	S115509045	ILLINOIS MOTOR VEHICLE FACILITY	5301 WEST LEXINGTON		IL RGA LUST

City	EDR ID	Site Name	Site Address	Zip	Database(s)
CHICAGO	S115756552		2650 LEXINGTON NEAR STREET ADDRESS BUT WAS FOUND IN A FIELD		IL SPILLS
CHICAGO	S115733337		5301 W. LEXINGTON		IL SPILLS
CHICAGO	S115728663		4700 W. LEXINGTON		IL SPILLS
CHICAGO	S115763537		2800 WEST LEXINGTON		IL SPILLS
CHICAGO	S115503307	CROWDER, KEN	2800 WEST LEXINGTON		IL RGA LUST
CHICAGO	S117526893		763 W LEXINGTON ST		IL CHICAGO ENV
CHICAGO	S117477827		2232 W LEXINGTON ST		IL CHICAGO ENV
CHICAGO	S115760327		4500 W. LEXINGTON		IL SPILLS
CHICAGO	S117464419		13779 S LEYDEN AVE		IL CHICAGO ENV
CHICAGO	S117464390		13713 S LEYDEN AVE		IL CHICAGO ENV
CHICAGO	S117464406		13735 S LEYDEN AVE		IL CHICAGO ENV
CHICAGO	S115729506		717 W. LIBERTY		IL SPILLS
CHICAGO	S117458426		1100 W LIBERTY ST		IL CHICAGO ENV
CHICAGO	1014201604	ALLIED METAL CO.	1111 W. LIBERTY ST.		LEAD SMELTERS
CHICAGO	S116415841		4340 N. LICOLN AVE., CHICAGO		IL SPILLS
CHICAGO	1009206960	NORTHCENTER RUG CLEANERS INC	3526 LINC		EDR Hist Cleaner
CHICAGO	1009121630	STANDARD OIL CO SERVICE STA	2170 LINC AV		EDR Hist Auto
CHICAGO	1009098280	CARMEN AV SERVICE STATION	5100 LINC AV		EDR Hist Auto
CHICAGO	1009216105	YALONSON THOMAS	3160 LINC AV		EDR Hist Cleaner
CHICAGO	1009198836	COOPER LOUIS	2169 LINC AV		EDR Hist Cleaner
CHICAGO	1009198587	NORTH WESTERN LAUNDRY CO	2749 LINC AV		EDR Hist Cleaner
CHICAGO	1009200553	DEDEDS GAS	4535 LINC AV		EDR Hist Cleaner
CHICAGO	1009104679	NORTH PARK GARAGE	2130 LINC AV		EDR Hist Auto
CHICAGO	1009201902	SAM LEE	4306 LINC AV		EDR Hist Cleaner
CHICAGO	1009105942	WAVELAND GARAGE	3658 LINC AV		EDR Hist Auto
CHICAGO	1009102442	LANG ARTHUR	2611 LINC AV		EDR Hist Auto
CHICAGO	1009207040	RAVENSWORTH RUG CARPET CO	3618 LINC AV		EDR Hist Cleaner
CHICAGO	1009204864	BOWMANVILLE TAILORS CLNRS	5133 LINC		EDR Hist Cleaner
CHICAGO	1009118233	LINCOLN ST GARAGE	1817 N LINC		EDR Hist Auto
CHICAGO	1009200306	NEW HOME HAND LAUNDRY	3032 LINC AV		EDR Hist Cleaner
CHICAGO	1009208122	OMES LUCY	4531 LINC AV		EDR Hist Cleaner
CHICAGO	1009102754	ARNOLD C F	2019 LINC AV		EDR Hist Auto
CHICAGO	1009211458	ARGONNE LAUNDRY	2568 LINC AV		EDR Hist Cleaner
CHICAGO	1009215993	RISTAINS PUAL	2078 LINC AV		EDR Hist Cleaner
CHICAGO	1009105066	LINCOLN LINCOLN GARAGE	3740 LINC AV		EDR Hist Auto
CHICAGO	1009101862	SMOKA FRANK	838 N LINC		EDR Hist Auto
CHICAGO	1009210378	LOREL RUG CLNRS CORPN	4249 LINC AV		EDR Hist Cleaner
CHICAGO	1009213946	SHUKIAR LEON	3417 LINC AV		EDR Hist Cleaner
CHICAGO	1009210393	RAVENSWOOD RUG CARPET CLEANING WORKS	3616 LINC AV		EDR Hist Cleaner
CHICAGO	1009206956	LORAL RUG CLEANERS	4247 LINC AV		EDR Hist Cleaner
CHICAGO	1009102355	SLODICAK PAUL	1711 S LINC		EDR Hist Auto
CHICAGO	1009101236	SIATKOWASKI LOSS	1013 N LINC		EDR Hist Auto
CHICAGO	1009211074	LEVIN LOUIS	4314 LINC AV		EDR Hist Cleaner
CHICAGO	1009200266	YORK BRADSHAW ISA	2534 LINC AV		EDR Hist Cleaner
CHICAGO	1009212629	EVERA WM JR	3811 LINC AV		EDR Hist Cleaner
CHICAGO	1009198844	YONG CHAS	2930 LINC AV		EDR Hist Cleaner

City	EDR ID	Site Name	Site Address	Zip	Database(s)
CHICAGO	1009097933	WABER BENJ	2706 LINC AV		EDR Hist Auto
CHICAGO	1009204804	OLESKY JOHN	1118 N LINC		EDR Hist Cleaner
CHICAGO	1009213245	EASTERLY CLEANERS DYERS	2764 LINC AV		EDR Hist Cleaner
CHICAGO	1009114301	X L MOTOR CO	2424 LINC AV		EDR Hist Auto
CHICAGO	1009103690	SCHMIDT JOHN	2149 LINC AV		EDR Hist Auto
CHICAGO	1009102960	GILLOGIY RALPH E	330 S LINC		EDR Hist Auto
CHICAGO	1009200069	VICTORY HAND LAUNDRY	2524 LINC AV		EDR Hist Cleaner
CHICAGO	1009201347	LIBERTY DRY WET WASH LAUNDRY	2161 LINC AV		EDR Hist Cleaner
CHICAGO	1009211014	BUBLICK JOS	3635 LINC AV		EDR Hist Cleaner
CHICAGO	1009200896	KONG LEE	4123 LINC AV		EDR Hist Cleaner
CHICAGO	1009213519	PEMMER NICHOLAS P	3822 LINC AV		EDR Hist Cleaner
CHICAGO	1009216010	ALLEN STEPHEN	2806 LINC AC		EDR Hist Cleaner
CHICAGO	1009105009	BRENNEN MARTIN	H2139 LINC AV		EDR Hist Auto
CHICAGO	1009203534	ALLEN STEVE	2806 LINC AV		EDR Hist Cleaner
CHICAGO	1009214098	MOSKOVITZ ARON	4111 LINC AV		EDR Hist Cleaner
CHICAGO	1009214499	LIEBERMAN ISADORE	2041 LINC AV		EDR Hist Cleaner
CHICAGO	1009118327	BRENNAN MARTIN J	2135 LINC AV		EDR Hist Auto
CHICAGO	1009198151	THAVER HOFFMAN	2669 LINC AV		EDR Hist Cleaner
CHICAGO	1009212322	IGIELSKI JOHN	3822 S LINC		EDR Hist Cleaner
CHICAGO	1009212214	IMPERIAL DYERS CLEANERS	2123 LINC AV		EDR Hist Cleaner
CHICAGO	1009104568	PAHLS BROS	4513 LINC AV		EDR Hist Auto
CHICAGO	1009208124	BOYAJIN H	2247 LINC H		EDR Hist Cleaner
CHICAGO	1009202985	MAKRIS THOS C	2605 LINC AV		EDR Hist Cleaner
CHICAGO	1009113957	UNITED SERVICE STATIONS CORP	4164 LINC AV		EDR Hist Auto
CHICAGO	1009102439	UNIVERSAL AUTO SERVICE CO	2526 LINC AV		EDR Hist Auto
CHICAGO	1009200206	JUNG CHAS	2756 LINC AV		EDR Hist Cleaner
CHICAGO	1009095391	PUMP FRANK	4552 LINC AV		EDR Hist Auto
CHICAGO	1009114149	WHITE CLARENCE O	130 S LINC		EDR Hist Auto
CHICAGO	1009216081	LINCOLN CLEAN CLEANERS MASTER TAILORS	5118 LINC AV		EDR Hist Cleaner
CHICAGO	1009211085	LIBERNAN HYMEN	3444 LINC AV		EDR Hist Cleaner
CHICAGO	1009105211	KUNNEY WM	1815 N LINC		EDR Hist Auto
CHICAGO	1009213238	DROTT BERTHA MRS	2036 LINC AV		EDR Hist Cleaner
CHICAGO	1009103749	OTTO VINCENT	R2230 LINC AV		EDR Hist Auto
CHICAGO	1009212623	ENGELKI WM	2818 LINC AV		EDR Hist Cleaner
CHICAGO	1009102490	LAKE MOTOR CO	3602 LINC AV		EDR Hist Auto
CHICAGO	1009101243	SMITH CARL O	4550 LINC AV		EDR Hist Auto
CHICAGO	1009207372	PORT KAV	3006 N LINC		EDR Hist Cleaner
CHICAGO	1009103493	JACKS SALES SERVICE	H2233 LINC AV		EDR Hist Auto
CHICAGO	1009114549	WOBER PETER	6137 N LINC		EDR Hist Auto
CHICAGO	1009201387	SING LEE	2548 LINC AV		EDR Hist Cleaner
CHICAGO	S115742120		5943 NORTH LINCOLN		IL SPILLS
CHICAGO	S115509678	JENSEN, SHIRLEY	3144 NORTH LINCOLN		IL RGA LUST
CHICAGO	S115496766	1ST WHEEL INC.	5601 NORTH LINCOLN ST.		IL RGA LUST
CHICAGO	S117520791		6525 N LINCOLN AVE		IL CHICAGO ENV
CHICAGO	S115754013		3740 N. LINCOLN		IL SPILLS
CHICAGO	S115741744		6101 LINCOLN AVE.		IL SPILLS
CHICAGO	S117474696		203 N LINCOLN AVE		IL CHICAGO ENV

City	EDR ID	Site Name	Site Address	Zip	Database(s)
CHICAGO	S117474458		2020 N LINCOLN PARK		IL CHICAGO ENV
CHICAGO	S117473959		2000 N LINCOLN PARK		IL CHICAGO ENV
CHICAGO	S115511510	LINCOLN & LINCOLN GARAGE	3740 NORTH LINCOLN		IL RGA LUST
CHICAGO	S115518759	SHIDLER GROUP	6105 LINCOLN AVE.		IL RGA LUST
CHICAGO	S115507448	HAMAKOR JUDAICA INC.	611 NORTH LINCOLN AVE.		IL RGA LUST
CHICAGO	S115750615		4257 NORTH LINCOLN		IL SPILLS
CHICAGO	S115748143		6211 N. LINCOLN		IL SPILLS
CHICAGO	S115519618	ST. AUGUSTUS HOSPITAL	2000 LINCOLN AVE.		IL RGA LUST
CHICAGO	S117525245		7301 N LINCOLN AVE		IL CHICAGO ENV
CHICAGO	S115503567	DAN, DARA	5868-70 NORTH LINCOLN		IL RGA LUST
CHICAGO	S115736646		2000 LINCOLN AVE.		IL SPILLS
CHICAGO	S115745583		5601 NORTH LINCOLN STREET		IL SPILLS
CHICAGO	S115718021		6260 LINCOLN AVENUE		IL SPILLS
CHICAGO	S117475071		2045 N LINCOLN PARK		IL CHICAGO ENV
CHICAGO	2005706705	LINCOLN OASIS/ HEILSTED & 394	LINCOLN OASIS/ HEILSTED & 394		HMIRS
CHICAGO	9998041196		LINCOLN HWY		HMIRS
CHICAGO	S117476732		2150 N LINCOLN PARK		IL CHICAGO ENV
CHICAGO	S117487462		310 N LINCOLN AVE		IL CHICAGO ENV
CHICAGO	S117474949		204 N LINCOLN AVE		IL CHICAGO ENV
CHICAGO	S117481124		2500 N LINCOLN PARK WEST		IL CHICAGO ENV
CHICAGO	S115763035		5868-70 N. LINCOLN		IL SPILLS
CHICAGO	S115719060		LINCOLN & FOSTER STREETS		IL SPILLS
CHICAGO	S115510476	KER-FOR PARTNERSHIP	5943 NORTH LINCOLN		IL RGA LUST
CHICAGO	92040203		LINCOLN HWY		HMIRS
CHICAGO	S115500180	BRIDGESTONE FIRESTONE	6211 NORTH LINCOLN		IL RGA LUST
CHICAGO	2001580312		LINCOLN PARK DISTRICT		ERNS
CHICAGO	S117477910		2236 N LINCOLN PARK		IL CHICAGO ENV
CHICAGO	S115755194		3144 N. LINCOLN		IL SPILLS
CHICAGO	S115739305		3262 N. LINCOLN		IL SPILLS
CHICAGO	S117494629		3740 N LINCOLN		IL CHICAGO ENV
CHICAGO	S117487684		311 N LINCOLN AVE		IL CHICAGO ENV
CHICAGO	S117487360		3059 N LINCOLN PARK WEST		IL CHICAGO ENV
CHICAGO	S117472528		1909 N LINCOLN PARK		IL CHICAGO ENV
CHICAGO	S112361152		LINCOLN & FOSTER		IL SPILLS
CHICAGO	S111898934		LINCOLN OASIS @I-80		IL SPILLS
CHICAGO	S115747445		LINCOLN OASIS @I-80		IL SPILLS
CHICAGO	1009188439	WILSON AND COMPANY	3726 N LINCOLNWOOD DR		EDR Hist Cleaner
CHICAGO	1009186340	MURANY LOUIS	5331 N LINCOLNWOOD DR		EDR Hist Cleaner
CHICAGO	1009187181	SERVICEMASTER CHICAGO HUB	3912 N LINCOLNWOOD DR		EDR Hist Cleaner
CHICAGO	1009186025	L AND S CLEANERS	3900 N LINCOLNWOOD DR		EDR Hist Cleaner
CHICAGO	1009188494	TEGERIAN GOES COMPANY INC	6611 S LIND AVE		EDR Hist Cleaner
CHICAGO	S117500296		4335 N LINDER		IL CHICAGO ENV
CHICAGO	S115521459	UNITED AIRLINES	LINE SERVICE BLDG.		IL RGA LUST
CHICAGO	1009200081	WELLES PARK LAUNDRY	4451 LINE AV		EDR Hist Cleaner
CHICAGO	1009211204	MONTANA WET WASH LAUNDRY	2466 LINE		EDR Hist Cleaner
CHICAGO	1009203370	HUGHES CHAS	2118 LINE AV		EDR Hist Cleaner
CHICAGO	1009114819	BEHLAND ARTHUR	2012 LINE		EDR Hist Auto

City	EDR ID	Site Name	Site Address	Zip	Database(s)
CHICAGO	1009213233	DIAMOND MORRIS	1091 N LINE		EDR Hist Cleaner
CHICAGO	1009211318	LIBERTY LAUNDRY	2161 LINE AV		EDR Hist Cleaner
CHICAGO	1009203574	CAFFEE I	2041 LINE AV		EDR Hist Cleaner
CHICAGO	1009204499	GOEBEL JOE	2140 LINE AV		EDR Hist Cleaner
CHICAGO	1009202981	LINCOLN HAT CLEANERS	4660 LINE AV		EDR Hist Cleaner
CHICAGO	1009215054	COMMUNITY WET WASH	4141 LINE AV		EDR Hist Cleaner
CHICAGO	1009113850	WOVELAND AUTO WORKS	4503 LINE AV		EDR Hist Auto
CHICAGO	1009114327	RYGEL ROBERTS	3102 LINE AV		EDR Hist Auto
CHICAGO	1009206326	STOCK ANTHONY	809 N LINE		EDR Hist Cleaner
CHICAGO	1009210912	BOCIEK ANTON	5136 LINE AV		EDR Hist Cleaner
CHICAGO	S111876015		LINE SERVICE BLDG. O'HARE INTERNATIONAL AIRPORT		IL SPILLS
CHICAGO	1009203372	IMPERIAL DYERS CLNRS	2123 LINE AV		EDR Hist Cleaner
CHICAGO	1009205319	GARRETT OBED B	4609 N LINE		EDR Hist Cleaner
CHICAGO	1009205251	SOHREIBER BORRIS	2035 LINE AV		EDR Hist Cleaner
CHICAGO	1009118246	HUCK DAVID	4534 LINE AV		EDR Hist Auto
CHICAGO	1009204583	GREISCH HARRY H	3825 LINE AV		EDR Hist Cleaner
CHICAGO	S111897679		NW LINE BETWEEN HARVARD, IL AND CHICAGO, IL		IL SPILLS
CHICAGO	1009211216	NEW HOME LAUNDRY	2032 LINE AV		EDR Hist Cleaner
CHICAGO	1009213073	LEE SING	2548 LINE AV		EDR Hist Cleaner
CHICAGO	1009206478	EVERS WM	3811 LINE AV		EDR Hist Cleaner
CHICAGO	1009117430	GRIFFIS DEWEY R	4127 LINE AV		EDR Hist Auto
CHICAGO	1009097601	ERICKSON ERIC E E	3550 LINE AV		EDR Hist Auto
CHICAGO	1009115876	KOHLUS JULIUS	1032 LINE AV		EDR Hist Auto
CHICAGO	1009114795	HARRISAN PARK AUTO REPAIR SHOP	1711 S LINE		EDR Hist Auto
CHICAGO	1009211602	BEARBAUM CARL	3353 LINE AV		EDR Hist Cleaner
CHICAGO	S115724950		1500 LINN DRIVE		IL SPILLS
CHICAGO	S115500533	BURNHAM YACHT BOAT CLUB	1500 LINN WHITE DR.		IL RGA LUST
CHICAGO	1009117965	EVER READY AUTO REPAIR	4501 LINO AV		EDR Hist Auto
CHICAGO	S115511598	LISTER AVE. LLC	2300 LISTER AVE.		IL RGA LUST
CHICAGO	S117505876		4924 N LISTER AVE		IL CHICAGO ENV
CHICAGO	S115754990		2300 LISTER AVE		IL SPILLS
CHICAGO	S115732697		2227 N. LISTER		IL SPILLS
CHICAGO	S112356079		LITTLE CALUMET RIVER O'BRIEN LOCKS		IL SPILLS
CHICAGO	S111881385		LITTLE CALUMET RIVER		IL SPILLS
CHICAGO	S117484190		2743 S LITUANICA AVE		IL CHICAGO ENV
CHICAGO	S117887991		3100 S LITUANICA AVE		IL CHICAGO ENV
CHICAGO	S117484222		2745 S LITUANICA AVE		IL CHICAGO ENV
CHICAGO	1008990174	ALMARC OIL CO	2700 LIVELY BLVD		EDR Hist Auto
CHICAGO	1009103894	HYDE PARK HOTEL GARAGE	5122 36 LK PK AV		EDR Hist Auto
CHICAGO	1009209691	DESITTER PETER BRO	5137 39 LK PK AV		EDR Hist Cleaner
CHICAGO	1009116319	LAKE PARK GARAGE	5482 88 LK PK AV		EDR Hist Auto
CHICAGO	1009102365	SOUTH SHORE GARAGE	5472 88 LK PK AV		EDR Hist Auto
CHICAGO	1009118459	BEACH GARAGE	5045 51 LK PK AV		EDR Hist Auto
CHICAGO	S111883817		LOADING DOCK O'HARA AIRPORT		IL SPILLS
CHICAGO	S112361871		LOAMIS AVE. & FISK GEN. STAT.		IL SPILLS
CHICAGO	S115509663	JEFFERSON SMURFIT	2828 SOUTH LOCK		IL RGA LUST
CHICAGO	S115734086		2828 S. LOCK		IL SPILLS

City	EDR ID	Site Name	Site Address	Zip	Database(s)
CHICAGO	98457733		LOCOMOTIVE (CR6400) FUEL TANK/ DERAILMENT OF 2 LOCOMOTIVES O		ERNS
CHICAGO	1009104997	BICAN JAS	1913 LOEFFLER CT		EDR Hist Auto
CHICAGO	S117488648		3200 W LOGAN BLVD		IL CHICAGO ENV
CHICAGO	S115773803		3105 W. LOGAN BLVRD		IL SPILLS
CHICAGO	S115762419		3108 LOGAN		IL SPILLS
CHICAGO	S115776185		LOGISTICS PARK, 27141 S. INDUSTRIAL PARK DR		IL SPILLS
CHICAGO	S113808010		LOGISTICS PARK		IL SPILLS
CHICAGO	S115776029		LOGISTICS PARK		IL SPILLS
CHICAGO	S108047901		1600 S LOMBARD ST CHICAGO RIVER		IL SPILLS
CHICAGO	S115768555		1600 S. LOMBARD IN CHICAGO RIVER		IL SPILLS
CHICAGO	S115733051		1434 N. LONG ST.		IL SPILLS
CHICAGO	S115744833		6429 SOUTH LONG		IL SPILLS
CHICAGO	S115722594		714 NORTH LONG STREET		IL SPILLS
CHICAGO	S115747108		2000 NORTH LONG		IL SPILLS
CHICAGO	S117511647		5500 S LONG AVE		IL CHICAGO ENV
CHICAGO	91233431		7601 S LONGDALE		ERNS
CHICAGO	S117522643		6844 S LOOMIS ST		IL CHICAGO ENV
CHICAGO	S117522585		6835 S LOOMIS ST		IL CHICAGO ENV
CHICAGO	S117527110		7701 S LOOMIS ST		IL CHICAGO ENV
CHICAGO	S117526591		7548 S LOOMIS ST		IL CHICAGO ENV
CHICAGO	S117525928		7421 S LOOMIS ST		IL CHICAGO ENV
CHICAGO	S117522884		6917 S LOOMIS ST		IL CHICAGO ENV
CHICAGO	S117522711		6857 S LOOMIS ST		IL CHICAGO ENV
CHICAGO	S117518140		6221 S LOOMIS ST		IL CHICAGO ENV
CHICAGO	S117520751		6520 S LOOMIS ST		IL CHICAGO ENV
CHICAGO	S117520213		6444 S LOOMIS ST		IL CHICAGO ENV
CHICAGO	S117519179		6334 S LOOMIS ST		IL CHICAGO ENV
CHICAGO	S117518405		6241 S LOOMIS ST		IL CHICAGO ENV
CHICAGO	S117513192		5650 S LOOMIS ST		IL CHICAGO ENV
CHICAGO	S117494672		3742 S LOOMIS ST		IL CHICAGO ENV
CHICAGO	S117493309		3611 S LOOMIS ST		IL CHICAGO ENV
CHICAGO	S117886516		150 S LOOMIS ST		IL CHICAGO ENV
CHICAGO	S115763721		3600 S. LOOMIS		IL SPILLS
CHICAGO	S117530739		8557 S LOOMIS ST		IL CHICAGO ENV
CHICAGO	S117522656		6846 S LOOMIS ST		IL CHICAGO ENV
CHICAGO	S117522447		6816 S LOOMIS ST		IL CHICAGO ENV
CHICAGO	S117527465		7800 S LOOMIS ST		IL CHICAGO ENV
CHICAGO	S117519722		6406 S LOOMIS ST		IL CHICAGO ENV
CHICAGO	S117522873		6916 S LOOMIS ST		IL CHICAGO ENV
CHICAGO	S117890078		5831 S LOOMIS ST		IL CHICAGO ENV
CHICAGO	S117512750		5619 S LOOMIS ST		IL CHICAGO ENV
CHICAGO	S117511983		5528 S LOOMIS ST		IL CHICAGO ENV
CHICAGO	S117511915		5524 S LOOMIS ST		IL CHICAGO ENV
CHICAGO	S117519241		6339 S LOOMIS ST		IL CHICAGO ENV
CHICAGO	S117514937		5845 S LOOMIS ST		IL CHICAGO ENV
CHICAGO	S117493153		3600 S LOOMIS ST		IL CHICAGO ENV

City	EDR ID	Site Name	Site Address	Zip	Database(s)
CHICAGO	S115741427		2500 SOUTH LOOMIS		IL SPILLS
CHICAGO	S117460816		11900 S LOOMIS ST		IL CHICAGO ENV
CHICAGO	S117890692		7600 S LOOMIS ST		IL CHICAGO ENV
CHICAGO	S110613526		LOOMIS SLIP		IL SPILLS
CHICAGO	S115761741		6869 S LOOMIS		IL SPILLS
CHICAGO	S117519227		6338 S LOOMIS ST		IL CHICAGO ENV
CHICAGO	S117518098		6219 S LOOMIS ST		IL CHICAGO ENV
CHICAGO	S117517966		6209 S LOOMIS ST		IL CHICAGO ENV
CHICAGO	S117517940		6205 S LOOMIS ST		IL CHICAGO ENV
CHICAGO	S117526327		7501 S LOOMIS ST		IL CHICAGO ENV
CHICAGO	S117522670		6849 S LOOMIS ST		IL CHICAGO ENV
CHICAGO	S117517446		6137 S LOOMIS ST		IL CHICAGO ENV
CHICAGO	S117525940		7423 S LOOMIS ST		IL CHICAGO ENV
CHICAGO	S117525899		7419 S LOOMIS ST		IL CHICAGO ENV
CHICAGO	S117527546		7812 S LOOMIS ST		IL CHICAGO ENV
CHICAGO	S117516448		6026 S LOOMIS ST		IL CHICAGO ENV
CHICAGO	S117515793		5952 S LOOMIS ST		IL CHICAGO ENV
CHICAGO	S117525767		7400 S LOOMIS ST		IL CHICAGO ENV
CHICAGO	S117526572		7544 S LOOMIS ST		IL CHICAGO ENV
CHICAGO	S117519921		6420 S LOOMIS ST		IL CHICAGO ENV
CHICAGO	S117519777		6410 S LOOMIS ST		IL CHICAGO ENV
CHICAGO	S117523027		6934 S LOOMIS ST		IL CHICAGO ENV
CHICAGO	S117518517		6250 S LOOMIS ST		IL CHICAGO ENV
CHICAGO	S117515603		5939 S LOOMIS ST		IL CHICAGO ENV
CHICAGO	S117518432		6244 S LOOMIS ST		IL CHICAGO ENV
CHICAGO	S117515589		5938 S LOOMIS ST		IL CHICAGO ENV
CHICAGO	S117515561		5936 S LOOMIS ST		IL CHICAGO ENV
CHICAGO	S117522723		6859 S LOOMIS ST		IL CHICAGO ENV
CHICAGO	S115501760	CHICAGO, CITY OF - DEPARTMENT OF ENVIRONMENT	11900 LOOMIS		IL RGA LUST
CHICAGO	S117514084		5747 S LOOMIS ST		IL CHICAGO ENV
CHICAGO	S117514361		5801 S LOOMIS ST		IL CHICAGO ENV
CHICAGO	S117513498		5703 S LOOMIS ST		IL CHICAGO ENV
CHICAGO	S117512966		5635 S LOOMIS ST		IL CHICAGO ENV
CHICAGO	S117512161		5542 S LOOMIS ST		IL CHICAGO ENV
CHICAGO	S117511648		5500 S LOOMIS ST		IL CHICAGO ENV
CHICAGO	1009103786	KALFIES HARRY G	210 LOOMIS		EDR Hist Auto
CHICAGO	S117494519		3733 S LOOMIS ST		IL CHICAGO ENV
CHICAGO	S117493219		3602 S LOOMIS ST		IL CHICAGO ENV
CHICAGO	S117457053		10400 S LOOMIS ST		IL CHICAGO ENV
CHICAGO	S117890665		7451 S LOOMIS ST		IL CHICAGO ENV
CHICAGO	S115774486		LOOMIS SLIP NEAR THE 5TH POWER STATION		IL SPILLS
CHICAGO	S115739424		1911 S. LOOMIS		IL SPILLS
CHICAGO	S117526653		7559 S LOOMIS ST		IL CHICAGO ENV
CHICAGO	S117526986		7646 S LOOMIS ST		IL CHICAGO ENV
CHICAGO	S117523545		7018 S LOOMIS ST		IL CHICAGO ENV
CHICAGO	S117523108		6945 S LOOMIS ST		IL CHICAGO ENV



City	EDR ID	Site Name	Site Address	Zip	Database(s)
CHICAGO	S117523100		6944 S LOOMIS ST		IL CHICAGO ENV
CHICAGO	S117523055		6938 S LOOMIS ST		IL CHICAGO ENV
CHICAGO	S117523044		6936 S LOOMIS ST		IL CHICAGO ENV
CHICAGO	S117525223		7300 S LOOMIS ST		IL CHICAGO ENV
CHICAGO	S117517291		6125 S LOOMIS ST		IL CHICAGO ENV
CHICAGO	S117517901		6201 S LOOMIS ST		IL CHICAGO ENV
CHICAGO	S117515476		5929 S LOOMIS ST		IL CHICAGO ENV
CHICAGO	S117514706		5829 S LOOMIS ST		IL CHICAGO ENV
CHICAGO	S117514070		5746 S LOOMIS ST		IL CHICAGO ENV
CHICAGO	S117525802		7401 S LOOMIS ST		IL CHICAGO ENV
CHICAGO	S117530677		8547 S LOOMIS ST		IL CHICAGO ENV
CHICAGO	S117523417		7004 S LOOMIS ST		IL CHICAGO ENV
CHICAGO	S117523195		6956 S LOOMIS ST		IL CHICAGO ENV
CHICAGO	S117522943		6923 S LOOMIS ST		IL CHICAGO ENV
CHICAGO	S117522767		6900 S LOOMIS ST		IL CHICAGO ENV
CHICAGO	S117520920		6540 S LOOMIS ST		IL CHICAGO ENV
CHICAGO	S117494728		3746 S LOOMIS ST		IL CHICAGO ENV
CHICAGO	S117473602		1951 N LOOMIS ST		IL CHICAGO ENV
CHICAGO	S117890877		8451 S LOOMIS ST		IL CHICAGO ENV
CHICAGO	S111927324		LOOMIS SLIP NEAR 5TH POWER STATION (WATERWAY)		IL SPILLS
CHICAGO	S115762722		6717 S. LOOMIS		IL SPILLS
CHICAGO	S115502764	COMMONWEALTH EDISON	2221 SOUTH LOOMIS		IL RGA LUST
CHICAGO	S117529564		8300 S LOOMIS ST		IL CHICAGO ENV
CHICAGO	S117531010		8651 S LOOMIS ST		IL CHICAGO ENV
CHICAGO	S117530609		8535 S LOOMIS ST		IL CHICAGO ENV
CHICAGO	S117522610		6839 S LOOMIS ST		IL CHICAGO ENV
CHICAGO	S117526438		7520 S LOOMIS ST		IL CHICAGO ENV
CHICAGO	S117523167		6952 S LOOMIS ST		IL CHICAGO ENV
CHICAGO	S117513719		5719 S LOOMIS ST		IL CHICAGO ENV
CHICAGO	S117493235		3604 S LOOMIS ST		IL CHICAGO ENV
CHICAGO	S117493433		3620 S LOOMIS ST		IL CHICAGO ENV
CHICAGO	S115768259		11900 LOOMIS		IL SPILLS
CHICAGO	S115521896	VAYALIL, JACOB	6869 SOUTH LOOMIS		IL RGA LUST
CHICAGO	S115514200	NELSON, GORDON & DONALD	2500 SOUTH LOOMIS		IL RGA LUST
CHICAGO	S117515777		5951 S LOOMIS ST		IL CHICAGO ENV
CHICAGO	S117514870		5840 S LOOMIS ST		IL CHICAGO ENV
CHICAGO	S117515548		5935 S LOOMIS ST		IL CHICAGO ENV
CHICAGO	S117515343		5918 S LOOMIS ST		IL CHICAGO ENV
CHICAGO	S117514448		5809 S LOOMIS ST		IL CHICAGO ENV
CHICAGO	S117529893		8359 S LOOMIS ST		IL CHICAGO ENV
CHICAGO	S117527824		7901 S LOOMIS ST		IL CHICAGO ENV
CHICAGO	S117527396		7754 S LOOMIS ST		IL CHICAGO ENV
CHICAGO	S117526148		7450 S LOOMIS ST		IL CHICAGO ENV
CHICAGO	S117521976		6729 S LOOMIS ST		IL CHICAGO ENV
CHICAGO	S117526534		7538 S LOOMIS ST		IL CHICAGO ENV
CHICAGO	S117521257		6608 S LOOMIS ST		IL CHICAGO ENV
CHICAGO	S117517853		6200 S LOOMIS ST		IL CHICAGO ENV

City	EDR ID	Site Name	Site Address	Zip	Database(s)
CHICAGO	S117519425		6351 S LOOMIS ST		IL CHICAGO ENV
CHICAGO	91050367		LOT 9		HMIRS
CHICAGO	1009205014	VOGEL BEN CLEANING CO	3210 LOTTAGE GROVE AV		EDR Hist Cleaner
CHICAGO	S113808259		4800 S. LOUIS AVE		IL SPILLS
CHICAGO	S115755600		3501 SOUTH LOWE STREET		IL SPILLS
CHICAGO	S115506963	GOODNESS GREENESS	5959 SOUTH LOWE		IL RGA LUST
CHICAGO	S115730618		5925 S. LOWE		IL SPILLS
CHICAGO	S115501880	CHICAGO, CITY OF	3501 SOUTH LOWE ST.		IL RGA LUST
CHICAGO	S117456107		1010 S LOWE AVE		IL CHICAGO ENV
CHICAGO	S115733929		4163 S. LOWE		IL SPILLS
CHICAGO	S115514411	NORFOLK SOUTHERN RAILROAD	7430 LOWE ST.		IL RGA LUST
CHICAGO	S115728651		7430 LOWE ST.		IL SPILLS
CHICAGO	S115771781		5959 SOUTH LOWE		IL SPILLS
CHICAGO	S117518444		6245 S LOWE AVE		IL CHICAGO ENV
CHICAGO	S115516395	R & M CONTRACTING	3843-3855 LOWELL AVENUE		IL RGA LUST
CHICAGO	S117502019		451 E LOWER WACKER DR		IL CHICAGO ENV
CHICAGO	S117477299		221 N LOWER COLUMBUS DR		IL CHICAGO ENV
CHICAGO	S117498685		420 E LOWER WACKER RAMP		IL CHICAGO ENV
CHICAGO	1009115201	KRUEGER BROS	2040 LOWR AV		EDR Hist Auto
CHICAGO	1009206183	LAKEWOOD PLAZA CLEANERS DYERS	1305 LOYALA AV		EDR Hist Cleaner
CHICAGO	S115723253		5307 NORTH LUDLAM		IL SPILLS
CHICAGO	S117457054		10400 S LUELLA AVE		IL CHICAGO ENV
CHICAGO	S115729226		LUFTHANSA CARGO TERMINAL		IL SPILLS
CHICAGO	S111880728		LUFTHANSA CARGO TERMINAL/O'HARE		IL SPILLS
CHICAGO	S115772871		1600 SOUTH LUMBAR ST		IL SPILLS
CHICAGO	S115772872		1600 SOUTH LUMBAR		IL SPILLS
CHICAGO	S115721484		1700 LUMBER		IL SPILLS
CHICAGO	S111885015		LUMBER ST		IL SPILLS
CHICAGO	S115511592	LISCOR PROPERTIES	2147 SOUTH LUMBER		IL RGA LUST
CHICAGO	S112359290		15750S. LUMBER		IL SPILLS
CHICAGO	S115726565		2147 S. LUMBER		IL SPILLS
CHICAGO	S115733517		LUMBER ST.		IL SPILLS
CHICAGO	S117566819		1600 LUMBER ST.,		IL SPILLS
CHICAGO	S115741456		1600 LUMBER ROAD		IL SPILLS
CHICAGO	S117887531		2500 S LUMBER ST		IL CHICAGO ENV
CHICAGO	S115768616		1600 S. LUMBER		IL SPILLS
CHICAGO	S117468860		1650 S LUMBER		IL CHICAGO ENV
CHICAGO	S115749966		1400 S. LUMBER		IL SPILLS
CHICAGO	S115748494		1600 S. LUMBER		IL SPILLS
CHICAGO	S115720051		1856 SOUTH LUMBER		IL SPILLS
CHICAGO	S115744290		1600 SOUTH LUMBER		IL SPILLS
CHICAGO	S115729601		1500 S. LUMBER		IL SPILLS
CHICAGO	S115737364		1600 S. LUMBER		IL SPILLS
CHICAGO	S115738547		1500 SOUTH LUMBER		IL SPILLS
CHICAGO	S115736938		1600 LUMBER ST.		IL SPILLS
CHICAGO	1009104985	BEGER A L CO	1415 LUNT AV		EDR Hist Auto
CHICAGO	S117517343		613 W LUNT AVE		IL CHICAGO ENV

City	EDR ID	Site Name	Site Address	Zip	Database(s)
CHICAGO	S115763857		2609 WEST LUNT		IL SPILLS
CHICAGO	S115746527		4545 WEST LYNDAL		IL SPILLS
CHICAGO	S115497462	ALPHA BAKING CO.	4545 WEST LYNDAL		IL RGA LUST
CHICAGO	S117502517		4545 W LYNDAL		IL CHICAGO ENV
CHICAGO	S117464548		1400 S LYNN		IL CHICAGO ENV
CHICAGO	S117890231		618 S LYNN WHITE DR		IL CHICAGO ENV
CHICAGO	S115759250		LYNX CARGO RAMP		IL SPILLS
CHICAGO	S111911869		LYNX CARGO RAMP		IL SPILLS
CHICAGO	S115756663		4545 W. LYNDALE		IL SPILLS
CHICAGO	S117724665		I-294 M.P. #17 NB LANES		IL SPILLS
CHICAGO	S117732076		I-294 M.P. # 17 NB LANES,		IL SPILLS
CHICAGO	1009203774	ARCHAMBAULT ORIGINAL CLNRS	1555 W MA		EDR Hist Cleaner
CHICAGO	S115521565	UNIVERSAL AUTO REPAIR	8836 SOUTH MACKINAW		IL RGA LUST
CHICAGO	S115754622		8836 MACKINAW		IL SPILLS
CHICAGO	1009211033	BARHAM E	2145 MAD		EDR Hist Cleaner
CHICAGO	1009211849	MELEONES ORPHANOS	1906 MAD		EDR Hist Cleaner
CHICAGO	1009216016	ASHLAND HAT SHOP	1619 MAD		EDR Hist Cleaner
CHICAGO	1009102685	SZUCH JOHN E JR	3333 W MAD		EDR Hist Auto
CHICAGO	1009201359	RUBINSTEIN JACOB	2932 W MAD		EDR Hist Cleaner
CHICAGO	1009211093	KARLINSKI MAX	189 W MAD R411		EDR Hist Cleaner
CHICAGO	1009210615	SLATZEN MORRIS	2332 MAD		EDR Hist Cleaner
CHICAGO	1009213008	CASPER ALFRED	2840 MAD		EDR Hist Cleaner
CHICAGO	1009214508	LORENTZ WALLIE G SON	5227 MAD		EDR Hist Cleaner
CHICAGO	1009101026	LUNDGREN CHRIS E	4532 W MAD		EDR Hist Auto
CHICAGO	1009114834	BOONE MCKINNON	4258 MAD		EDR Hist Auto
CHICAGO	1009214774	JONES GEORGE	2666 MAD		EDR Hist Cleaner
CHICAGO	1009210627	HUMMEL FREDERICK J	2951 MAD		EDR Hist Cleaner
CHICAGO	1009201482	YEE SAM	2128 W MAD		EDR Hist Cleaner
CHICAGO	1009200258	THERIANOS BROS	1935 W MAD		EDR Hist Cleaner
CHICAGO	1009212777	FOX LEON	4902 1/2 MAD		EDR Hist Cleaner
CHICAGO	1009210181	ZUTTERMEISTER MARTIN C	3037 W MAD		EDR Hist Cleaner
CHICAGO	1009200837	SWANSON LARSON	5515 W MAD		EDR Hist Cleaner
CHICAGO	1009101876	READ BROSSEAU	5477 W MAD		EDR Hist Auto
CHICAGO	1009200270	ELIOTT PETER F	3245 W MAD		EDR Hist Cleaner
CHICAGO	1009202946	KEDZIE HAT CAP CLEANING WORKS	3207 W MAD		EDR Hist Cleaner
CHICAGO	1009203538	ANSTED WALTER	3157 W MAD		EDR Hist Cleaner
CHICAGO	1009200282	MERENBERG ABE	668 W MAD		EDR Hist Cleaner
CHICAGO	1009198185	AUSTIN HAND LAUNDRY	5608 W MAD		EDR Hist Cleaner
CHICAGO	1009119920	DUFFYS GARAGE	4441 3 MAD		EDR Hist Auto
CHICAGO	1009100962	GRAFF HOWARD	5461 W MAD		EDR Hist Auto
CHICAGO	1009103764	MADISON AUTO SERVICE	5255 W MAD		EDR Hist Auto
CHICAGO	1009115353	HAMLIN MOTOR GARAGE	3839 MAD		EDR Hist Auto
CHICAGO	1009212770	MARKUS OSCAR	1304 MAD		EDR Hist Cleaner
CHICAGO	1009116204	LUNDGREN CHRISTIAN	4532 MAD		EDR Hist Auto
CHICAGO	1009117520	ECONOMNY AUTO RADIATOR WORKS	5052 MAD		EDR Hist Auto
CHICAGO	1009203701	CHATZ SIMON	5632 W MAD		EDR Hist Cleaner
CHICAGO	1009212327	ISAACS SAMUEL	5928 MAD		EDR Hist Cleaner

City	EDR ID	Site Name	Site Address	Zip	Database(s)
CHICAGO	1009213360	ROSENBERG ABRAHAM	3300 MAD		EDR Hist Cleaner
CHICAGO	1009212353	SEIENIA ARSHAG	200 W MAD		EDR Hist Cleaner
CHICAGO	1009199341	LEE ON	3035 W MAD		EDR Hist Cleaner
CHICAGO	1009215188	PARIS GUST	8219 MAD		EDR Hist Cleaner
CHICAGO	1009105071	LOCKWOOD GARAGE	5323 W MAD		EDR Hist Auto
CHICAGO	1009212254	SWEENEY DOROTHY MRS	1220 MAD		EDR Hist Cleaner
CHICAGO	1009200404	KEE FRANK	1715 W MAD		EDR Hist Cleaner
CHICAGO	1009198422	MOY SAM	3856 W MAD		EDR Hist Cleaner
CHICAGO	1009202722	MOY FRANK	2741 W MAD		EDR Hist Cleaner
CHICAGO	1009214093	MILLS WM	5404 MAD		EDR Hist Cleaner
CHICAGO	1009209390	WEST TOWN WET WASH CO	337 MAD		EDR Hist Cleaner
CHICAGO	1009199484	MOY SING	1837 W MAD		EDR Hist Cleaner
CHICAGO	1009200403	KEE FRANK	1527 W MAD		EDR Hist Cleaner
CHICAGO	1009200008	LUNG SANG	2239 W MAD		EDR Hist Cleaner
CHICAGO	1009214517	MOY WILLIE	1626 MAD		EDR Hist Cleaner
CHICAGO	1009202721	MOY FRANK	1159 W MAD		EDR Hist Cleaner
CHICAGO	1009201975	EXCEL LAUNDRY	1122 W MAD		EDR Hist Cleaner
CHICAGO	1009213610	MOY FRANK	1159 MAD		EDR Hist Cleaner
CHICAGO	1009205332	GOODMAN JACOB	2023 W MAD		EDR Hist Cleaner
CHICAGO	1009116223	MASCHET CHARLES	5465 MAD		EDR Hist Auto
CHICAGO	1009102456	ILSEMANN WM F	2557 W MAD		EDR Hist Auto
CHICAGO	1009214657	KING CHARHE	5359 MAD		EDR Hist Cleaner
CHICAGO	1009211890	MING YULN	4237 MAD		EDR Hist Cleaner
CHICAGO	1009210458	CAVANNA PETER A	3824 MAD		EDR Hist Cleaner
CHICAGO	1009212323	INGRAM CHARLES	5401 MAD		EDR Hist Cleaner
CHICAGO	1009102622	ERLICH JOS	2635 W MAD		EDR Hist Auto
CHICAGO	1009206483	FINE ISIDORE	3355 W MAD		EDR Hist Cleaner
CHICAGO	1009214424	MOY TUEING	3322 MAD		EDR Hist Cleaner
CHICAGO	1009212622	LALONDE JOHN F	5148 1/2 MAD		EDR Hist Cleaner
CHICAGO	1009212643	FINE ISIDORE	3355 MAD		EDR Hist Cleaner
CHICAGO	1009205793	DUCAS PETER	3945 W MAD		EDR Hist Cleaner
CHICAGO	1009207375	PREIB N CO	4222 W MAD		EDR Hist Cleaner
CHICAGO	1009201406	SAM CHARLIE	3327 W MAD		EDR Hist Cleaner
CHICAGO	1009214007	RICHMOND BROS CO THE	189 W MAD R201		EDR Hist Cleaner
CHICAGO	1009200047	CALUMET LAUNDRY CO	2538 W MAD		EDR Hist Cleaner
CHICAGO	1009200461	BRAKAS GEO	1627 W MAD		EDR Hist Cleaner
CHICAGO	1009102687	TANNENBAUM FRANKS	5471 W MAD		EDR Hist Auto
CHICAGO	1009211295	SCHUTTLE CHRIST	41138 MAD		EDR Hist Cleaner
CHICAGO	1009200089	AURELIO FRANK	921 W MAD		EDR Hist Cleaner
CHICAGO	1009212368	TEMKIN LOUIS	5632 MAD		EDR Hist Cleaner
CHICAGO	1009200062	UDESKY SON	934 W MAD		EDR Hist Cleaner
CHICAGO	1009102698	STEWART A T	5829 W MAD		EDR Hist Auto
CHICAGO	1009214763	MANN SAMUEL J	2923 MAD		EDR Hist Cleaner
CHICAGO	1009213655	PINSKY SAMUEL	3447 1/2 MAD		EDR Hist Cleaner
CHICAGO	1009199312	LON KEEN	2441 W MAD		EDR Hist Cleaner
CHICAGO	1009200580	ECONOMICAL HAND LAUNDRY	1248 W MAD		EDR Hist Cleaner
CHICAGO	1009114831	BISHOP FRED C	5177 MAD		EDR Hist Auto

City	EDR ID	Site Name	Site Address	Zip	Database(s)
CHICAGO	1009215191	PETSI HARRY L	2351 MAD		EDR Hist Cleaner
CHICAGO	1009212644	FINE LOUIS	3241 MAD		EDR Hist Cleaner
CHICAGO	1009210701	VAN VORIDEN ANTONIA C	4948 MAD		EDR Hist Cleaner
CHICAGO	1009203347	KLINE CHRISTNE	3241 W MAD		EDR Hist Cleaner
CHICAGO	1009104460	QUIRK BROS GARAGE	1204 W MAD		EDR Hist Auto
CHICAGO	1009199494	MOY WILLIE	1626 W MAD		EDR Hist Cleaner
CHICAGO	1009116220	MARKS GEORGE M	1239 MAD		EDR Hist Auto
CHICAGO	1009213546	PARISIAN CLEANERS DYERS	2324 W MAD		EDR Hist Cleaner
CHICAGO	1009116316	KUNKEL BROS	5308 MAD		EDR Hist Auto
CHICAGO	1009101238	SIEGAL RADIATOR WELDING CO	4339 W MAD		EDR Hist Auto
CHICAGO	1009105606	JONES SAML	2652 W MAD		EDR Hist Auto
CHICAGO	1009211170	RUBIN DAVID	1248 MAD		EDR Hist Cleaner
CHICAGO	1009200748	TUENG MOY	3322 W MAD		EDR Hist Cleaner
CHICAGO	1009200905	LEE CHIN	2905 W MAD		EDR Hist Cleaner
CHICAGO	1009115852	MADISON AUTO RADIATOR CO	1746 MAD		EDR Hist Auto
CHICAGO	1009213003	CALUMET DOUGLAS LAUNDRY CO	2542 MAD		EDR Hist Cleaner
CHICAGO	1009212181	CROCKER PHILIP H	1041A W MAD		EDR Hist Cleaner
CHICAGO	1009205039	WEST END CLEANERS	4338 W MAD		EDR Hist Cleaner
CHICAGO	1009198876	LEE WING	3105 W MAD		EDR Hist Cleaner
CHICAGO	1009212332	JESSUP CHARLES M	2324 MAD		EDR Hist Cleaner
CHICAGO	1009105782	GLICK BENJ	2627 W MAD		EDR Hist Auto
CHICAGO	1009214166	NEWMAN LOUIS	5664 MAD		EDR Hist Cleaner
CHICAGO	1009214162	NAWRATIL CHARLES	4146 MAD		EDR Hist Cleaner
CHICAGO	1009104362	TUITE FRANCIS M	1834 W MAD		EDR Hist Auto
CHICAGO	1009204192	SLAVAS EITMONT	5103 W MAD		EDR Hist Cleaner
CHICAGO	1009211323	LINES RICHARD	2051 MAD		EDR Hist Cleaner
CHICAGO	1009201855	MALTZ CHASINICK	3163 W MAD		EDR Hist Cleaner
CHICAGO	1009200169	PARKSIDE HAND LAUNDRY	3311 W MAD		EDR Hist Cleaner
CHICAGO	1009205274	WARDROBE THE	5808 W MAD		EDR Hist Cleaner
CHICAGO	1009212460	2810 N CLARK	3856 MAD		EDR Hist Cleaner
CHICAGO	1009103324	MAYFIELD GARAGE	5901 W MAD		EDR Hist Auto
CHICAGO	1009100956	GOLDBERG BROS	5101 W MAD		EDR Hist Auto
CHICAGO	1009212881	GREAT WESTERN LAUNDRY	2125 MAD		EDR Hist Cleaner
CHICAGO	1009120053	COLUMBIA GARAGE CO	3335 7 MAD		EDR Hist Auto
CHICAGO	1009117975	MAYPOLE JOHN B	5901 MAD		EDR Hist Auto
CHICAGO	1009215299	MADLIN CLEANIG SHOE	1906 W MAD		EDR Hist Cleaner
CHICAGO	1009103317	MARVEL GARAGE	4239 W MAD		EDR Hist Auto
CHICAGO	1009201706	JONES ANNA MRS	2666 W MAD		EDR Hist Cleaner
CHICAGO	1009211465	ASHLAND LAUNDRY	1607 MAD		EDR Hist Cleaner
CHICAGO	1009211032	BANCEVSKY CHAS	2017 MAD		EDR Hist Cleaner
CHICAGO	1009212830	SANG LUNG	2239 MAD		EDR Hist Cleaner
CHICAGO	1009201068	GOLD JOS	1845 W MAD		EDR Hist Cleaner
CHICAGO	1009102333	COLUMBUS PARK GARAGE	5817 W MAD		EDR Hist Auto
CHICAGO	1009213648	PERELGUT PERELGUT LAVINE	4344 MAD		EDR Hist Cleaner
CHICAGO	1009209964	NEW WAY LANUNRY SERVICE CORP	5321 MAD		EDR Hist Cleaner
CHICAGO	1009198593	ORIENTAL LAUNDRY CO	122 W MAD		EDR Hist Cleaner
CHICAGO	1009210737	ORIENTAL LAUNDRY CO	1222 MAD		EDR Hist Cleaner

City	EDR ID	Site Name	Site Address	Zip	Database(s)
CHICAGO	1009204894	UNION CLEANERS DYERS	2954 W MAD		EDR Hist Cleaner
CHICAGO	1009203773	ARCHAMBAULT LOUIS J	3513 W MAD		EDR Hist Cleaner
CHICAGO	1009201863	MARVEL HAND LAUNDRY	4237 W MAD		EDR Hist Cleaner
CHICAGO	1009205897	MEDVADOW MAX	5329 W MAD		EDR Hist Cleaner
CHICAGO	1009201162	MUNGERS WEST SIDE LAUNDRY	1437 W MAD		EDR Hist Cleaner
CHICAGO	1009214875	MADISON WET WASH LAUNDRY	3030 MAD		EDR Hist Cleaner
CHICAGO	1009203694	CAVANNA P A	5714 W MAD		EDR Hist Cleaner
CHICAGO	1009214494	NABITOWSKY LOUIS	2117 MAD		EDR Hist Cleaner
CHICAGO	1009212246	WOSK HYMAN	3109 MAD		EDR Hist Cleaner
CHICAGO	1009212823	SAM MAY	1854 MAD		EDR Hist Cleaner
CHICAGO	1009200201	ISO HARRY	5052 W MAD		EDR Hist Cleaner
CHICAGO	1009215168	YEE SAM	2034 MAD		EDR Hist Cleaner
CHICAGO	1009102862	SECURITY GARAGE SERVICE CO	2550 W MAD		EDR Hist Auto
CHICAGO	1009200285	MID CITY LAUNDRY	836 W MAD		EDR Hist Cleaner
CHICAGO	1009102384	STAR WEST MOTOR GARAGE	1239 W MAD		EDR Hist Auto
CHICAGO	1009096428	B H GAS GREASING STATION	4658 W MAD		EDR Hist Auto
CHICAGO	1009200711	SPRINGHELD HAND LAUNDRY	3925 W MAD		EDR Hist Cleaner
CHICAGO	1009212640	FIGLER HARRY	2209 MAD		EDR Hist Cleaner
CHICAGO	1009213058	KRAUS BROS LOEWRY CO	3517 MAD		EDR Hist Cleaner
CHICAGO	1009205750	STEIN MORRIS	2043 W MAD		EDR Hist Cleaner
CHICAGO	1009097880	GARAGE OWNERS OIL CO	3958 W MAD		EDR Hist Auto
CHICAGO	1009209960	PUBLIC SERVICE LAUNDRY CO	4422 MAD		EDR Hist Cleaner
CHICAGO	1009097922	WAGGONERS SERVICE STATION	854 W MAD		EDR Hist Auto
CHICAGO	1009213380	STEIN MORRIS	2044 MAD		EDR Hist Cleaner
CHICAGO	1009103479	ELMERS AUTOMOTIVE SERVICE STA	4630 W MAD		EDR Hist Auto
CHICAGO	1009212813	MOY CHARLEY	1329 MAD		EDR Hist Cleaner
CHICAGO	1009212203	WALSH WM J	1441 MAD		EDR Hist Cleaner
CHICAGO	1009201113	CHIN YUEN	4404 W MAD		EDR Hist Cleaner
CHICAGO	1009202429	PARIS GEO	3219 W MAD		EDR Hist Cleaner
CHICAGO	1009211036	BARTELS ELSIE MRS	81 E MAD R417		EDR Hist Cleaner
CHICAGO	1009210948	GREENBERG MAX	2504 MAD		EDR Hist Cleaner
CHICAGO	1009205907	KRAUS BROS LOEWY CO	3517 W MAD		EDR Hist Cleaner
CHICAGO	1009200272	FLECTHER W A	2347 W MAD		EDR Hist Cleaner
CHICAGO	1009200742	TOON AUK	4218 W MAD		EDR Hist Cleaner
CHICAGO	1009205806	GAULT CLEANING PRESSING SHOP	357 W MAD		EDR Hist Cleaner
CHICAGO	1009203540	ARCHAMBAULT LOUIS J	2254 W MAD		EDR Hist Cleaner
CHICAGO	1009114298	WOODBURY CLIFFORD	4914 MAD		EDR Hist Auto
CHICAGO	1009210608	WALSH EDWARD	5815 MAD		EDR Hist Cleaner
CHICAGO	1009198188	BALKIN SAML	5403 W MAD		EDR Hist Cleaner
CHICAGO	1009200824	MOY CHARLEY	1329 W MAD		EDR Hist Cleaner
CHICAGO	1009103654	WHEELER WM H	3431 W MAD		EDR Hist Auto
CHICAGO	1009103649	WEST TOWN MOTOR SERVICE	4440 W MAD		EDR Hist Auto
CHICAGO	S115739288		5118 W. MADISON AVE.		IL SPILLS
CHICAGO	S115735773		5727 W. MADISON		IL SPILLS
CHICAGO	S115503186	COX, DONNA	3801 WEST MADISON AVE.		IL RGA LUST
CHICAGO	S115497912	AMOCO OIL CO. #16502	4700 WEST MADISON		IL RGA LUST
CHICAGO	1009074442	TRYAD AUTOMOTIVE INC	435 MADISON AVE		EDR Hist Auto

City	EDR ID	Site Name	Site Address	Zip	Database(s)
CHICAGO	S117461912		1234 E MADISON ST		IL CHICAGO ENV
CHICAGO	S115719775		4310 WEST MADISON		IL SPILLS
CHICAGO	S115756779		2316 W. MADISON AVE.		IL SPILLS
CHICAGO	S115750613		1200 WEST MADISON AVENUE		IL SPILLS
CHICAGO	S115736555		1800 W. MADISON		IL SPILLS
CHICAGO	S115501863	CHICAGO, CITY OF	2316 WEST MADISON AVE.		IL RGA LUST
CHICAGO	S115766102		500 W MADISON (MADISON @ CANAL ST)		IL SPILLS
CHICAGO	S115763532		5663 WEST MADISON		IL SPILLS
CHICAGO	S115768116		500 W MADISON		IL SPILLS
CHICAGO	S117461941		1235 E MADISON AVENUE PARK		IL CHICAGO ENV
CHICAGO	2013055163		MADISON ST DOCK		ERNS
CHICAGO	1009075366	AAMCO TRANSMISSIONS	311 MADISON AVE		EDR Hist Auto
CHICAGO	S117463781		1335 E MADISON AVENUE PARK		IL CHICAGO ENV
CHICAGO	S115522670	WESTSIDE PLANNING & DEVELOPMENT	4940 WEST MADISON AVE.		IL RGA LUST
CHICAGO	S117461070		1201 E MADISON ST		IL CHICAGO ENV
CHICAGO	S117461729		1227 E MADISON AVENUE PARK		IL CHICAGO ENV
CHICAGO	S115723379		5200 WEST MADISON		IL SPILLS
CHICAGO	S115761208		3801 WEST MADISON AVE.		IL SPILLS
CHICAGO	S115734940		29 E. MADISON		IL SPILLS
CHICAGO	S115756778		2316 W. MADISON AVE.		IL SPILLS
CHICAGO	S115497874	AMOCO OIL CO. #15937	5727 WEST MADISON		IL RGA LUST
CHICAGO	S115496780	201 MADISON L.L.C.	201 MADISON		IL RGA LUST
CHICAGO	S115511038	LADLAW TRANSIT, INC.	4510 WEST MADISON		IL RGA LUST
CHICAGO	S117464223		1356 E MADISON ST		IL CHICAGO ENV
CHICAGO	S117463847		1338 E MADISON AVENUE PARK		IL CHICAGO ENV
CHICAGO	S112362637		3000 MADISON - BELLWOOD		IL SPILLS
CHICAGO	S113808018		MADISON ST. N. OF UNION STATION		IL SPILLS
CHICAGO	S115776532		1200 W MADISON		IL SPILLS
CHICAGO	S115776037		MADISON ST. N. OF UNION STATION		IL SPILLS
CHICAGO	S115760151		5727 WEST MADISON		IL SPILLS
CHICAGO	S115719387		500 WEST MADISON		IL SPILLS
CHICAGO	S115744994		1500 W. MADISON		IL SPILLS
CHICAGO	S115756949		2316 W. MADISON AVE.		IL SPILLS
CHICAGO	S115739935		1633 W. MADISON		IL SPILLS
CHICAGO	S115738897		2320 W. MADISON		IL SPILLS
CHICAGO	S115765551		901 MADISON DEVELOPMENT LLC		IL SPILLS
CHICAGO	S115764041		1411 W. MADISON		IL SPILLS
CHICAGO	S115501864	CHICAGO, CITY OF	2320 WEST MADISON		IL RGA LUST
CHICAGO	S115501835	CHICAGO, CITY OF	1200 WEST MADISON AVE.		IL RGA LUST
CHICAGO	S115501794	CHICAGO, CITY OF DEPT. OF ENVIRONMENT	2316 WEST MADISON		IL RGA LUST
CHICAGO	S115496937	901 MADISON DEVELOPMENT LLC	901 MADISON AVENUE		IL RGA LUST
CHICAGO	S115517484	S & J PROPERTIES INC.	4111-4119 WEST MADISON		IL RGA LUST
CHICAGO	S115512835	METRO CHICAGO SPORTS FACILITY JOINT VENTURE	1800 WEST MADISON		IL RGA LUST
CHICAGO	S115774226		4111-4119 W MADISON		IL SPILLS
CHICAGO	S117515786		5951 W MADISON		IL CHICAGO ENV
CHICAGO	S117462903		1301 E MADISON AVENUE PARK		IL CHICAGO ENV

City	EDR ID	Site Name	Site Address	Zip	Database(s)
CHICAGO	S115756018		4940 W. MADISON AVE.		IL SPILLS
CHICAGO	S115742114		1633 W. MADISON		IL SPILLS
CHICAGO	S115753437		2324 W MADISON		IL SPILLS
CHICAGO	S115501865	CHICAGO, CITY OF	2324 WEST MADISON		IL RGA LUST
CHICAGO	S115522854	WILLETT TRUCKING	4510 WEST MADISON		IL RGA LUST
CHICAGO	S115518339	SHELL OIL CO.	5200 WEST MADISON		IL RGA LUST
CHICAGO	S115721508		4700 WEST MADISON		IL SPILLS
CHICAGO	S115740044		4700 WEST MADISON		IL SPILLS
CHICAGO	S115765154		500 WEST MADISON		IL SPILLS
CHICAGO	S115516245	PUBLIC BUILDING COMMISSION OF CHICAGO	5727 WEST MADISON		IL RGA LUST
CHICAGO	S117462817		1300 N MAGNOLIA AVE		IL CHICAGO ENV
CHICAGO	S117470733		1801 N MAGNOLIA AVE		IL CHICAGO ENV
CHICAGO	S111892931		14 N MAIN		IL SPILLS
CHICAGO	91203326		MAIN RAIL YARD		ERNS
CHICAGO	S115775916		MAIN BRANCH OF THE CHICAGO RIVER AT STATE ST.		IL SPILLS
CHICAGO	S112354306		MAIN POST OFFICE		IL SPILLS
CHICAGO	S115741439		14 N. MAIN		IL SPILLS
CHICAGO	S115774670		MAIN LINE		IL SPILLS
CHICAGO	S112352401		MAIN BRANCH OF CHICAGO RIVER AT STATE ST.		IL SPILLS
CHICAGO	S111926463		#2 MAIN TRACK		IL SPILLS
CHICAGO	S111927432		MAIN LINE CD 509.7/RAIL		IL SPILLS
CHICAGO	S115733955		4900 S. MAJOR		IL SPILLS
CHICAGO	S115731522		4900 S. MAJOR		IL SPILLS
CHICAGO	S115517252	ROSE PACKING	4900 SOUTH MAJOR		IL RGA LUST
CHICAGO	S115760555		6126 S. MANARD		IL SPILLS
CHICAGO	S111913627		6126 S MANARD		IL SPILLS
CHICAGO	S117474828		2035 N MANDELL AVE		IL CHICAGO ENV
CHICAGO	S115753077		4400 N. MANGO		IL SPILLS
CHICAGO	S115505938	FOJTIK, WILLIAM	4400 NORTH MANGO		IL RGA LUST
CHICAGO	S111920461		E MANHEIM PROVISIO YARD		IL SPILLS
CHICAGO	S112356227		MANHOLE UNIV. AVENUE 100 FT N 59TH ST.		IL SPILLS
CHICAGO	2001030690		MANKATO MP 0.0		HMIRS
CHICAGO	S115772204		MANNHEIM RD AT IRVING PARK RD.		IL SPILLS
CHICAGO	1009075031	MIDAS AUTO SERVICE EXPERTS	2611 N MANNHEIM RD		EDR Hist Auto
CHICAGO	S117508536		5200 N MANNHEIM RD		IL CHICAGO ENV
CHICAGO	1009076045	GAS CITY LTD	2300 S MANNHEIM RD		EDR Hist Auto
CHICAGO	S111926036		MANNHEIM RD AND IRVING PARK RD		IL SPILLS
CHICAGO	S117512448		5600 N MANNHEIM RD		IL CHICAGO ENV
CHICAGO	S117489329		3240 N MANNHEIM RD		IL CHICAGO ENV
CHICAGO	S110363845		MANNHEIM RD & IRVING PARK RD		IL SPILLS
CHICAGO	S112360807		MANNHEIM & LAWRENCE (O'HARE AIRPORT)		IL SPILLS
CHICAGO	S117524596		7200 N MANNHEIM RD		IL CHICAGO ENV
CHICAGO	2012007374		N. MANOR AVE		ERNS
CHICAGO	S115740478		3250-3314 MAPLE AVE.		IL SPILLS
CHICAGO	S115751928		3901 W MAPLE AVE		IL SPILLS
CHICAGO	S115515742	PHOENIX OIL CO.	13915 MAPLE ST.		IL RGA LUST
CHICAGO	S111903460		3901 W MAPLE AVE		IL SPILLS



City	EDR ID	Site Name	Site Address	Zip	Database(s)
CHICAGO	S111887888		13915 MAPLE ST		IL SPILLS
CHICAGO	S111891974		3250-3314 MAPLE AVE		IL SPILLS
CHICAGO	S115736389		13915 MAPLE ST.		IL SPILLS
CHICAGO	S111907793		7356 S MAPLE		IL SPILLS
CHICAGO	S115755336		7356 SOUTH MAPLE		IL SPILLS
CHICAGO	S115507410	HABITAT CO.	3250-3314 MAPLE AVE.		IL RGA LUST
CHICAGO	S115762226		222 NORTH MAPLEWOOD		IL SPILLS
CHICAGO	S115764603		320 S. MAPLEWOOD		IL SPILLS
CHICAGO	S115501581	CHICAGO METAL ROLLED PRODUCTS CO.	3715 SOUTH MAPLEWOOD ST.		IL RGA LUST
CHICAGO	S115501553	CHICAGO HOUSING AUTHORITY	320 SOUTH MAPLEWOOD		IL RGA LUST
CHICAGO	S115506563	GENERAL HEALTH CARE CORP.	5527 NORTH MAPLEWOOD		IL RGA LUST
CHICAGO	S115762703		2170 N. MAPLEWOOD ST.		IL SPILLS
CHICAGO	S115742981		1541 NORTH MAPLEWOOD		IL SPILLS
CHICAGO	S117529566		8300 S MAPLEWOOD AVE		IL CHICAGO ENV
CHICAGO	S115501582	CHICAGO METAL ROLLED PRODUCTS CO.	3715 SOUTH MAPLEWOOD		IL RGA LUST
CHICAGO	1009186389	PARAMOUNT CLEANERS	111 W MAPLEWOOD LN		EDR Hist Cleaner
CHICAGO	S115750458		3715 S. MAPLEWOOD ST.		IL SPILLS
CHICAGO	S115750079		3715 S MAPLEWOOD		IL SPILLS
CHICAGO	S115524158	TOD DRUM SERVICE	591 SOUTH MAPLEWOOD		IL RGA HWS
CHICAGO	S115742455		5527 N. MAPLEWOOD		IL SPILLS
CHICAGO	1009102747	ARCADIA GARAGE	5529 N MAPLWD AV		EDR Hist Auto
CHICAGO	1009117510	GUTHIER LAWRENCE	2115 N MAPLWD AV		EDR Hist Auto
CHICAGO	1009206181	KUTULIS KASAMIR	4256 S MAPLWD AV		EDR Hist Cleaner
CHICAGO	1009101044	WINTER HENRY W	1601 N MAPLWD AV		EDR Hist Auto
CHICAGO	1009212814	MOY CHARLEY	221 W MARC RD		EDR Hist Cleaner
CHICAGO	S115718220		1840 NORTH MARCEY		IL SPILLS
CHICAGO	S115746597		1800 N. MARCEY		IL SPILLS
CHICAGO	98449599		37FT PC MARGARET MARY BURNHAM HABR SLIP Q-49		ERNS
CHICAGO	S117530409		850 W MARGATE		IL CHICAGO ENV
CHICAGO	S117496541		3950 N MARINE DR		IL CHICAGO ENV
CHICAGO	94364363		MARINE OIL TERMINAL CICERO AVE		ERNS
CHICAGO	S112356074		MARIOTTE HOTEL ON HIGGINS RD		IL SPILLS
CHICAGO	S115736423		MI. MARKER 326 CHIC.RIVER		IL SPILLS
CHICAGO	S112355807		280 MI MARKER ON I-55 W OF 1ST ST		IL SPILLS
CHICAGO	1009116219	MARKET ST GARAGE CO	110 N MARKET		EDR Hist Auto
CHICAGO	1009118007	LOOP GARAGE SERVICE CO	136 N MARKET		EDR Hist Auto
CHICAGO	2012024683		MARKET CENTER		ERNS
CHICAGO	S111893190		8400 S MARLAND AVE		IL SPILLS
CHICAGO	S115741698		8400 SOUTH MARLAND AVE.		IL SPILLS
CHICAGO	1009102169	RODIGHIER JOHN	59 W MARQ RD		EDR Hist Auto
CHICAGO	1009211108	DER CHARLIE	10 W MARQ RD		EDR Hist Cleaner
CHICAGO	1009211682	KIRZ HYMAN	213 W MARQ RD		EDR Hist Cleaner
CHICAGO	1009098170	MARQUETTE SERVICE STA	3158 W MARQ RD		EDR Hist Auto
CHICAGO	1009204566	GOLDMAN MAX	1353 E MARQ RD		EDR Hist Cleaner
CHICAGO	1009206240	KUSHNER DAVID	1407 E MARQ RD		EDR Hist Cleaner
CHICAGO	1009102883	PRINCESS GARAGE	17 W MARQ RD		EDR Hist Auto
CHICAGO	1009093941	KRUBA MICHL	312 E MARQ RD		EDR Hist Auto

City	EDR ID	Site Name	Site Address	Zip	Database(s)
CHICAGO	1009200924	SING CHAS	1355 E MARQ RD		EDR Hist Cleaner
CHICAGO	1009098041	CALLAHAN JOHN O	2058 W MARQ RD		EDR Hist Auto
CHICAGO	1009095761	MESSINGER ARTH	1953 W MARQ RD		EDR Hist Auto
CHICAGO	1009102326	MUELLER WALTER H	214 W MARQ RD		EDR Hist Auto
CHICAGO	S117533631		9662 S MARQUETTE AVE		IL CHICAGO ENV
CHICAGO	S117528095		800 E MARQUETTE DR		IL CHICAGO ENV
CHICAGO	S117531459		8858 S MARQUETTE RD		IL CHICAGO ENV
CHICAGO	S117891072		9562 S MARQUETTE RD		IL CHICAGO ENV
CHICAGO	S115761375		1600 W. MARQUETTE AVE.		IL SPILLS
CHICAGO	S115747641		2010 WEST MARQUETTE		IL SPILLS
CHICAGO	S117531173		8719 S MARQUETTE RD		IL CHICAGO ENV
CHICAGO	2013043731		MARQUETTE ROAD		ERNS
CHICAGO	S117479419		234 E MARQUETTE DR		IL CHICAGO ENV
CHICAGO	S117461324		1211 S MARQUETTE AVE		IL CHICAGO ENV
CHICAGO	S117469545		1716 E MARQUETTE RD		IL CHICAGO ENV
CHICAGO	S115736942		402 E. MARQUETTE		IL SPILLS
CHICAGO	S117530949		8636 S MARQUETTE RD		IL CHICAGO ENV
CHICAGO	S117533314		9500 S MARQUETTE RD		IL CHICAGO ENV
CHICAGO	S117521287		6611 S MARQUETTE AVE		IL CHICAGO ENV
CHICAGO	S117456334		1017 E MARQUETTE DR		IL CHICAGO ENV
CHICAGO	S115515720	PHILLIPS PETROLEUM CO.	2010 WEST MARQUETTE		IL RGA LUST
CHICAGO	S117521736		6700 S MARQUETTE RD		IL CHICAGO ENV
CHICAGO	S115522886	WILLIAMS CLINIC	402 EAST MARQUETTE		IL RGA LUST
CHICAGO	S115746858		2010 W. MARQUETTE		IL SPILLS
CHICAGO	S117521380		6623 S MARQUETTE AVE		IL CHICAGO ENV
CHICAGO	S117521258		6608 S MARQUETTE AVE		IL CHICAGO ENV
CHICAGO	S115730405		MARSHALL BLVD. MP 454		IL SPILLS
CHICAGO	S111881909		MARSHALL BLVD MP 454		IL SPILLS
CHICAGO	S117523314		700 S MARSHFIELD AVE		IL CHICAGO ENV
CHICAGO	2010928212		111 MARSHFIELD		ERNS
CHICAGO	S117478576		2300 N MARSHFIELD AVE		IL CHICAGO ENV
CHICAGO	S115520878	TREMBACKI, DAVID	4215-4229 SOUTH MARSHFIELD		IL RGA LUST
CHICAGO	S115744024		5837 NORTH MARSHFIELD		IL SPILLS
CHICAGO	S115504278	DREMBACKI, DAVID	4215-4229 SOUTH MARSHFIELD		IL RGA LUST
CHICAGO	S117460817		11900 S MARSHFIELD AVE		IL CHICAGO ENV
CHICAGO	S115744023		2700 NORTH MARSHFIELD		IL SPILLS
CHICAGO	1009209959	PROGRESSIVE WET WASH LAUNDRY REAR	848 MARSHFIELD AV		EDR Hist Cleaner
CHICAGO	S111905953		6341 S MARTIN LUTHER KING JR DR		IL SPILLS
CHICAGO	S111895483		MARTIN SERVICE STATION 3731 W ROOSEVELT RD		IL SPILLS
CHICAGO	S115729158		2501 S. MARTIN LUTHER KIN		IL SPILLS
CHICAGO	S111885931		5514 S MARTIN LUTHER KING		IL SPILLS
CHICAGO	S115498297	AMOCO OIL CO.	5514 SOUTH MARTIN LUTHER KING DR.		IL RGA LUST
CHICAGO	S111888099		3357 S MARTIN LUTHER KING DR		IL SPILLS
CHICAGO	S115737284		9901 MARTIN LUTHER KING		IL SPILLS
CHICAGO	S115754419		6341 S. MARTIN LUTH KING		IL SPILLS
CHICAGO	S115512841	METRO PIER & EXPO AUTHORITY	2400 SOUTH MARTIN LUTHER KING DR.		IL RGA LUST
CHICAGO	S115511117	LAKE MEADOWS ASSOC.	3357 SOUTH MARTIN LUTHER KING DR.		IL RGA LUST

City	EDR ID	Site Name	Site Address	Zip	Database(s)
CHICAGO	S111903812		2211 S MARTIN LUTHER KING DR		IL SPILLS
CHICAGO	S111899823		2211 S MARTIN LUTHER KING DR		IL SPILLS
CHICAGO	S115753072		7850 S. MARTIN LUTHER DRI		IL SPILLS
CHICAGO	S115752279		2211 S MARTIN LUTHER KING		IL SPILLS
CHICAGO	S115763494		2524 S. MARTIN LUTHER KING DRIVE		IL SPILLS
CHICAGO	S108045920		2524 S MARTIN LUTHER KING DR		IL SPILLS
CHICAGO	S115748334		2211 S MARTIN LUTHER KING		IL SPILLS
CHICAGO	S111905100		2211 S MARTIN LUTHER KING JR BLVD		IL SPILLS
CHICAGO	S115498029	AMOCO OIL CO. #5087	2501 SOUTH MARTIN LUTHER KING DR.		IL RGA LUST
CHICAGO	S115512541	MCDONALD CORP., SOUTH REGION	6341 SOUTH MARTIN LUTHER KING JR. DR.		IL RGA LUST
CHICAGO	S111886424		2400 S MARTIN LUTHER KING JR DR		IL SPILLS
CHICAGO	S115772478		4415 S. MARTIN LUTHER KIND DR.		IL SPILLS
CHICAGO	S111903811		2211 S MARTIN LUTHER KING DR		IL SPILLS
CHICAGO	S115752278		2211 S MARTIN LUTHER KING		IL SPILLS
CHICAGO	S115501640	CHICAGO PUBLIC SCHOOL DISTRICT	4415 SOUTH MARTIN LUTHER KING DRIVE		IL RGA LUST
CHICAGO	S115509103	ILLINOIS SECRETARY OF STATE	9901 MARTIN LUTHER KING DR.		IL RGA LUST
CHICAGO	876689		9500 MARTIN LUTHER KING DR SHELL GAS STATION		ERNS
CHICAGO	S115734926		2400 MARTIN LUTHER KING		IL SPILLS
CHICAGO	2000544679		MARTIN LUTHER KING DRIVE	0	ERNS
CHICAGO	S111888781		9901 MARTIN LUTHER KING DR		IL SPILLS
CHICAGO	S115734433		5514 S. MARTIN L. KING		IL SPILLS
CHICAGO	1009094523	KOZLA LOUIS A	6904 S MARY		EDR Hist Auto
CHICAGO	S115765388		ST MARY'S OF NAZARETH HOSPITAL CENTER 2233 W DIVISION		IL SPILLS
CHICAGO	S115738070		8018 MARYLAND		IL SPILLS
CHICAGO	S115735498		5815 S. MARYLAND		IL SPILLS
CHICAGO	S117463997		13430 S MARYLAND AVE		IL CHICAGO ENV
CHICAGO	S115723112		8654 SOUTH MARYLAND		IL SPILLS
CHICAGO	S111886998		5815 S MARYLAND		IL SPILLS
CHICAGO	S117463999		13435 S MARYLAND AVE		IL CHICAGO ENV
CHICAGO	S117463928		13400 S MARYLAND AVE		IL CHICAGO ENV
CHICAGO	S112358939		MARYLAND MANOR		IL SPILLS
CHICAGO	S115520804	TOWN, STEVEN DR.	8654 SOUTH MARYLAND		IL RGA LUST
CHICAGO	S117463977		13421 S MARYLAND AVE		IL CHICAGO ENV
CHICAGO	1008124762	WISCONSIN CAN CO INC	5437 MASASOIT		IL AIRS
CHICAGO	S115511876	M.D.M. CONSTRUCTION INC.	4350 NORTH MASON ST.		IL RGA LUST
CHICAGO	S117474121		2007 N MASON AVE		IL CHICAGO ENV
CHICAGO	S115523017	WISCONSIN CAN CO.	5437 SOUTH MASSASOIT		IL RGA LUST
CHICAGO	S115734722		5437 S. MASSOSOIT		IL SPILLS
CHICAGO	96484236		MATERIAL WAS IN CONCRETE CONTAINMENT / ABSORBENT MATERIAL AP		ERNS
CHICAGO	1009114650	JOHNSON CLARA J	537 MATHER		EDR Hist Auto
CHICAGO	S115501616	CHICAGO PARK DIST.	6010 WEST MATSON AVE., INDIANA ROAD PARK		IL RGA LUST
CHICAGO	1009204188	SILVERMAN NATHAN	1220 W MAXL		EDR Hist Cleaner
CHICAGO	S115521597	UNIVERSITY OF ILLINOIS AT CHICAGO	943 WEST MAXWEL ST.		IL RGA LUST
CHICAGO	S117474210		201 W MAXWELL ST		IL CHICAGO ENV
CHICAGO	S117518830		631 S MAY ST		IL CHICAGO ENV
CHICAGO	S112363481		3754 W. MAY		IL SPILLS

City	EDR ID	Site Name	Site Address	Zip	Database(s)
CHICAGO	S115501923	CHICAGO, CITY OF	6901 SOUTH MAY		IL RGA LUST
CHICAGO	S115749661		6901 S. MAY		IL SPILLS
CHICAGO	S117457055		10400 S MAY ST		IL CHICAGO ENV
CHICAGO	S117518627		628 S MAY ST		IL CHICAGO ENV
CHICAGO	S115722128		3754 WEST MAY		IL SPILLS
CHICAGO	S115755374		8150 SOUTH MAY		IL SPILLS
CHICAGO	S115515981	PONY EXPRESS COURIER CORP.	14 NORTH MAY		IL RGA LUST
CHICAGO	1009114155	WILSON FRED F	631 S MAY		EDR Hist Auto
CHICAGO	S115741617		14 NORTH MAY		IL SPILLS
CHICAGO	S115762988		2340 WEST MAYPOLE		IL SPILLS
CHICAGO	S117520040		643 N MC CLURG CT		IL CHICAGO ENV
CHICAGO	S117511216		544 N MC CLURG CT		IL CHICAGO ENV
CHICAGO	S117512158		5542 N MC VICKER AVE		IL CHICAGO ENV
CHICAGO	S117507526		5101 S MC VICKER AVE		IL CHICAGO ENV
CHICAGO	S117509472		526 N MC CLURG CT		IL CHICAGO ENV
CHICAGO	S117506168		4947 N MC VICKER AVE		IL CHICAGO ENV
CHICAGO	S117502802		4600 S MC DOWELL AVE		IL CHICAGO ENV
CHICAGO	S117502214		4522 S MC DOWELL AVE		IL CHICAGO ENV
CHICAGO	S117504253		4740 W MC LEAN AVE		IL CHICAGO ENV
CHICAGO	S117496033		3912 W MC LEAN AVE		IL CHICAGO ENV
CHICAGO	S117499454		425 E MC FETRIDGE DR		IL CHICAGO ENV
CHICAGO	S117499292		424 E MC FETRIDGE DR		IL CHICAGO ENV
CHICAGO	S117501993		4506 S MC DOWELL AVE		IL CHICAGO ENV
CHICAGO	S117500738		440 N MC CLURG CT		IL CHICAGO ENV
CHICAGO	S117492895		3549 W MC LEAN AVE		IL CHICAGO ENV
CHICAGO	S117486086		2945 N MC VICKER AVE		IL CHICAGO ENV
CHICAGO	S117477686		2225 W MC LEAN AVE		IL CHICAGO ENV
CHICAGO	S117477527		2219 W MC LEAN AVE		IL CHICAGO ENV
CHICAGO	S117478115		2245 N MC VICKER AVE		IL CHICAGO ENV
CHICAGO	S117476768		2151 W MC LEAN AVE		IL CHICAGO ENV
CHICAGO	S117888629		3906 W MC LEAN AVE		IL CHICAGO ENV
CHICAGO	S117523220		6960 N MC ALPIN AVE		IL CHICAGO ENV
CHICAGO	S117507193		505 N MC CLURG CT		IL CHICAGO ENV
CHICAGO	S117518605		6261 N MC CORMICK RD		IL CHICAGO ENV
CHICAGO	S117512017		5531 N MC VICKER AVE		IL CHICAGO ENV
CHICAGO	S117503223		4631 S MC DOWELL AVE		IL CHICAGO ENV
CHICAGO	S117503702		4700 W MC LEAN AVE		IL CHICAGO ENV
CHICAGO	S117515401		5923 S MC VICKER AVE		IL CHICAGO ENV
CHICAGO	S117509039		5230 N MC VICKER AVE		IL CHICAGO ENV
CHICAGO	S117514585		5818 S MC VICKER AVE		IL CHICAGO ENV
CHICAGO	S117502008		4508 S MC DOWELL AVE		IL CHICAGO ENV
CHICAGO	S117493326		3612 W MC LEAN AVE		IL CHICAGO ENV
CHICAGO	S117496743		400 N MC CLURG CT		IL CHICAGO ENV
CHICAGO	S117478254		2250 N MC VICKER AVE		IL CHICAGO ENV
CHICAGO	S117476497		2140 W MC LEAN AVE		IL CHICAGO ENV
CHICAGO	S117474814		2034 W MC LEAN AVE		IL CHICAGO ENV
CHICAGO	S117474688		2029 W MC LEAN AVE		IL CHICAGO ENV

City	EDR ID	Site Name	Site Address	Zip	Database(s)
CHICAGO	S117474571		2023 W MC LEAN AVE		IL CHICAGO ENV
CHICAGO	S117475957		2119 W MC LEAN AVE		IL CHICAGO ENV
CHICAGO	S117479237		2330 W MC LEAN AVE		IL CHICAGO ENV
CHICAGO	S117476942		2163 N MC VICKER AVE		IL CHICAGO ENV
CHICAGO	S117469529		1715 N MC VICKER AVE		IL CHICAGO ENV
CHICAGO	S117464846		1414 W MC LEAN AVE		IL CHICAGO ENV
CHICAGO	S117519278		6341 N MC CORMICK RD		IL CHICAGO ENV
CHICAGO	S117518181		6225 S MC VICKER AVE		IL CHICAGO ENV
CHICAGO	S117518522		6251 N MC CORMICK RD		IL CHICAGO ENV
CHICAGO	S117522263		680 N MC CLURG CT		IL CHICAGO ENV
CHICAGO	S117524943		7241 N MC VICKER AVE		IL CHICAGO ENV
CHICAGO	S117517278		6124 S MC VICKER AVE		IL CHICAGO ENV
CHICAGO	S117508608		5201 S MC VICKER AVE		IL CHICAGO ENV
CHICAGO	S117508443		5169 N MC VICKER AVE		IL CHICAGO ENV
CHICAGO	S117506397		500 N MC CLURG CT		IL CHICAGO ENV
CHICAGO	S117506793		502 N MC CLURG CT		IL CHICAGO ENV
CHICAGO	S117502262		4526 S MC DOWELL AVE		IL CHICAGO ENV
CHICAGO	S117494910		3760 W MC LEAN AVE		IL CHICAGO ENV
CHICAGO	S117493255		3606 W MC LEAN AVE		IL CHICAGO ENV
CHICAGO	S117484682		2813 W MC LEAN AVE		IL CHICAGO ENV
CHICAGO	S117480526		2433 W MC LEAN AVE		IL CHICAGO ENV
CHICAGO	S117479541		2345 W MC LEAN AVE		IL CHICAGO ENV
CHICAGO	S117524214		7122 N MC ALPIN AVE		IL CHICAGO ENV
CHICAGO	S117520095		6434 W MC LEAN AVE		IL CHICAGO ENV
CHICAGO	S117519401		6350 N MC CORMICK RD		IL CHICAGO ENV
CHICAGO	S117518656		630 N MC CLURG CT		IL CHICAGO ENV
CHICAGO	S117518549		6255 N MC CORMICK RD		IL CHICAGO ENV
CHICAGO	S117518534		6253 N MC CORMICK RD		IL CHICAGO ENV
CHICAGO	S117518132		6221 N MC CORMICK RD		IL CHICAGO ENV
CHICAGO	S117517322		6128 S MC VICKER AVE		IL CHICAGO ENV
CHICAGO	S117510854		5413 S MC VICKER AVE		IL CHICAGO ENV
CHICAGO	S117508849		5218 S MC VICKER AVE		IL CHICAGO ENV
CHICAGO	S117503019		4615 S MC DOWELL AVE		IL CHICAGO ENV
CHICAGO	S117508010		5133 N MC VICKER AVE		IL CHICAGO ENV
CHICAGO	S117507776		512 N MC CLURG CT		IL CHICAGO ENV
CHICAGO	S117504492		476 N MC CLURG CT		IL CHICAGO ENV
CHICAGO	S117500529		435 E MC FETRIDGE DR		IL CHICAGO ENV
CHICAGO	S117502606		4551 N MC VICKER AVE		IL CHICAGO ENV
CHICAGO	S117502550		4549 N MC VICKER AVE		IL CHICAGO ENV
CHICAGO	S117493172		3600 W MC LEAN AVE		IL CHICAGO ENV
CHICAGO	S117488861		3214 W MC LEAN AVE		IL CHICAGO ENV
CHICAGO	S117485206		2849 W MC LEAN AVE		IL CHICAGO ENV
CHICAGO	S117485037		2838 W MC LEAN AVE		IL CHICAGO ENV
CHICAGO	S117478852		2312 W MC LEAN AVE		IL CHICAGO ENV
CHICAGO	S117477380		2213 W MC LEAN AVE		IL CHICAGO ENV
CHICAGO	S117477151		2200 W MC LEAN AVE		IL CHICAGO ENV
CHICAGO	S117476072		2123 N MC VICKER AVE		IL CHICAGO ENV

City	EDR ID	Site Name	Site Address	Zip	Database(s)
CHICAGO	S117502410		4537 S MC DOWELL AVE		IL CHICAGO ENV
CHICAGO	S117508683		5208 S MC VICKER AVE		IL CHICAGO ENV
CHICAGO	S117500284		4334 N MC VICKER AVE		IL CHICAGO ENV
CHICAGO	S117513532		5707 N MC VICKER AVE		IL CHICAGO ENV
CHICAGO	S117496948		401 E MC FETRIDGE DR		IL CHICAGO ENV
CHICAGO	S117515715		5947 N MC COOK AVE		IL CHICAGO ENV
CHICAGO	S117515514		5932 S MC VICKER AVE		IL CHICAGO ENV
CHICAGO	S117499479		4250 N MC VICKER AVE		IL CHICAGO ENV
CHICAGO	S117510036		5328 N MC VICKER AVE		IL CHICAGO ENV
CHICAGO	S117506753		5017 N MC VICKER AVE		IL CHICAGO ENV
CHICAGO	S117491116		3402 W MC LEAN AVE		IL CHICAGO ENV
CHICAGO	S117484614		2807 N MC VICKER AVE		IL CHICAGO ENV
CHICAGO	S117475040		2043 W MC LEAN AVE		IL CHICAGO ENV
CHICAGO	S117480486		2431 W MC LEAN AVE		IL CHICAGO ENV
CHICAGO	S117479165		2327 W MC LEAN AVE		IL CHICAGO ENV
CHICAGO	S117474003		2000 W MC LEAN AVE		IL CHICAGO ENV
CHICAGO	S117890371		645 N MC CLURG CT		IL CHICAGO ENV
CHICAGO	S117517883		6201 N MC CORMICK RD		IL CHICAGO ENV
CHICAGO	S117518477		6249 N MC CORMICK RD		IL CHICAGO ENV
CHICAGO	S117520321		6451 W MC LEAN AVE		IL CHICAGO ENV
CHICAGO	S117520359		6455 W MC LEAN AVE		IL CHICAGO ENV
CHICAGO	S117501770		446 N MC CLURG CT		IL CHICAGO ENV
CHICAGO	S117518577		6259 N MC CORMICK RD		IL CHICAGO ENV
CHICAGO	S117518567		6257 N MC CORMICK RD		IL CHICAGO ENV
CHICAGO	S117504538		480 N MC CLURG CT		IL CHICAGO ENV
CHICAGO	S117502976		4612 S MC DOWELL AVE		IL CHICAGO ENV
CHICAGO	S117502625		4552 S MC DOWELL AVE		IL CHICAGO ENV
CHICAGO	S117514051		5745 N MC VICKER AVE		IL CHICAGO ENV
CHICAGO	S117509793		5312 N MC VICKER AVE		IL CHICAGO ENV
CHICAGO	S117496715		400 E MC FETRIDGE DR		IL CHICAGO ENV
CHICAGO	S117498258		4136 N MC VICKER AVE		IL CHICAGO ENV
CHICAGO	S117482675		2627 N MC VICKER AVE		IL CHICAGO ENV
CHICAGO	S117474368		2016 W MC LEAN AVE		IL CHICAGO ENV
CHICAGO	S117477798		2230 W MC LEAN AVE		IL CHICAGO ENV
CHICAGO	S117525355		7318 N MC VICKER AVE		IL CHICAGO ENV
CHICAGO	S117525114		7263 N MC VICKER AVE		IL CHICAGO ENV
CHICAGO	S117523064		6940 N MC ALPIN AVE		IL CHICAGO ENV
CHICAGO	S117511596		550 N MC CLURG CT		IL CHICAGO ENV
CHICAGO	S117513697		5718 N MC VICKER AVE		IL CHICAGO ENV
CHICAGO	S117512825		5625 N MC VICKER AVE		IL CHICAGO ENV
CHICAGO	S117508789		5214 S MC VICKER AVE		IL CHICAGO ENV
CHICAGO	S117508729		5210 S MC VICKER AVE		IL CHICAGO ENV
CHICAGO	S117507749		5118 S MC VICKER AVE		IL CHICAGO ENV
CHICAGO	S117493769		3644 W MC LEAN AVE		IL CHICAGO ENV
CHICAGO	S117493221		3602 W MC LEAN AVE		IL CHICAGO ENV
CHICAGO	S117492147		3503 W MC LEAN AVE		IL CHICAGO ENV
CHICAGO	S117491425		3426 W MC LEAN AVE		IL CHICAGO ENV

City	EDR ID	Site Name	Site Address	Zip	Database(s)
CHICAGO	S117484853		2825 W MC LEAN AVE		IL CHICAGO ENV
CHICAGO	S117479356		2336 W MC LEAN AVE		IL CHICAGO ENV
CHICAGO	S117479083		2323 W MC LEAN AVE		IL CHICAGO ENV
CHICAGO	S117478802		2310 N MC VICKER AVE		IL CHICAGO ENV
CHICAGO	S117474276		2012 W MC LEAN AVE		IL CHICAGO ENV
CHICAGO	S117515996		600 N MC CLURG CT		IL CHICAGO ENV
CHICAGO	S117513610		5712 N MC VICKER AVE		IL CHICAGO ENV
CHICAGO	S117513110		5645 N MC VICKER AVE		IL CHICAGO ENV
CHICAGO	S117499310		4240 N MC VICKER AVE		IL CHICAGO ENV
CHICAGO	S117494167		3707 W MC LEAN AVE		IL CHICAGO ENV
CHICAGO	S117493733		3641 W MC LEAN AVE		IL CHICAGO ENV
CHICAGO	S117493274		3608 W MC LEAN AVE		IL CHICAGO ENV
CHICAGO	S117486038		2941 N MC VICKER AVE		IL CHICAGO ENV
CHICAGO	S117485652		2911 W MC LEAN AVE		IL CHICAGO ENV
CHICAGO	S117485091		2841 W MC LEAN AVE		IL CHICAGO ENV
CHICAGO	S117476617		2145 W MC LEAN AVE		IL CHICAGO ENV
CHICAGO	S117474659		2027 W MC LEAN AVE		IL CHICAGO ENV
CHICAGO	S117517929		6204 S MC VICKER AVE		IL CHICAGO ENV
CHICAGO	S111888380		405 MCCLUD CT		IL SPILLS
CHICAGO	S115736882		405 MCCLUD COURT		IL SPILLS
CHICAGO	S117519669		6401 S MCFETRIDGE DR		IL CHICAGO ENV
CHICAGO	S115503474	D&M PARTNERSHIP	3906 WEST MCLEAN		IL RGA LUST
CHICAGO	S115729463		3906 WEST MCLEAN		IL SPILLS
CHICAGO	S115498541	ARCHDIOCESE OF CHICAGO	2245 NORTH MCVICKER		IL RGA LUST
CHICAGO	S115769735		2245 N MCVICKER		IL SPILLS
CHICAGO	S115717620		5214 SOUTH MCVICKERS		IL SPILLS
CHICAGO	S111906637		5214 S MCVICKERS		IL SPILLS
CHICAGO	S115775843		MDWAY AIRPORT GATE B5		IL SPILLS
CHICAGO	S115763386		5930 S MEADE		IL SPILLS
CHICAGO	S117533997		4401 N. MEADE		IL SPILLS
CHICAGO	S115724772		1147 MEDILL		IL SPILLS
CHICAGO	S115761330		2635 W. MEDILL		IL SPILLS
CHICAGO	S117523038		6935 W MEDILL AVE		IL CHICAGO ENV
CHICAGO	S115504345	DUNN ENTERPRISES	1727 MEDILL LN.		IL RGA LUST
CHICAGO	S115743800		1727 MEDILL LANE		IL SPILLS
CHICAGO	S115513568	MONARCK ASPHALT	1147 MEDILL		IL RGA LUST
CHICAGO	S117524544		7180 W MEDILL AVE		IL CHICAGO ENV
CHICAGO	S111895290		1727 MEDILL LN		IL SPILLS
CHICAGO	S117522418		6812 W MEDILL AVE		IL CHICAGO ENV
CHICAGO	S115514605	NORTHSIDE AUTO	2635 WEST MEDILL		IL RGA LUST
CHICAGO	S111876278		1147 MEDILL		IL SPILLS
CHICAGO	S115746178		1727 WEST MEIDILL		IL SPILLS
CHICAGO	S111897668		1727 W MEIDILL		IL SPILLS
CHICAGO	S115501940	CHICAGO, CITY OF	MEIGS FIELD/TERMINAL BLDG./15TH ST. @ LAKE MICHIGA		IL RGA LUST
CHICAGO	S115750860		MEIGS FIELD/TERMINAL BLDG		IL SPILLS
CHICAGO	S115501941	CHICAGO, CITY OF	MEIGS FIELD/TERMINAL BLDG./15TH ST. @ LAKE MICHIGAN		IL RGA LUST
CHICAGO	1009210174	UNITED RUG CARPET CLEANERS	1959 MEIROSE		EDR Hist Cleaner

City	EDR ID	Site Name	Site Address	Zip	Database(s)
CHICAGO	93323553		3234,3236,3240,5606 WEST MELROSE		ERNS
CHICAGO	S111903629		6600 MELVINA AVE		IL SPILLS
CHICAGO	S115752096		6600 MELVINA AVE		IL SPILLS
CHICAGO	S115520125	SUN CHEMICAL	6600 MELVINA AVE.		IL RGA LUST
CHICAGO	S117475591		2101 N MENDELL ST		IL CHICAGO ENV
CHICAGO	1009205753	STEVENS ISAAC H	1021B MENTROSE AV		EDR Hist Cleaner
CHICAGO	S117503623		470 W MERCHANDISE MART PLZ		IL CHICAGO ENV
CHICAGO	S117473940		200 W MERCHANDISE MART PLZ		IL CHICAGO ENV
CHICAGO	S117459416		1129 W MERCHANDISE MART PLZ		IL CHICAGO ENV
CHICAGO	8749		MERCHANT MART AT WELLS AND NEW ORLEANS, 15TH FLOOR, WEST WIN		ERNS
CHICAGO	93352422		4700 SOUTH MERIMAC RAIL YARD		ERNS
CHICAGO	S115738223		4700 S. MERIMAC AVE.		IL SPILLS
CHICAGO	92110107		4700 S MERIMAC		HMIRS
CHICAGO	S117533949		5664 S, MERIMAC AVE.		IL SPILLS
CHICAGO	S117567120		5664 S. MERIMAC AVE.,		IL SPILLS
CHICAGO	2000090363		4700 S MERIMAC		HMIRS
CHICAGO	90060370		MERRIMAC AVE.		HMIRS
CHICAGO	S112356292		5825 N MERRIMAC NEAR ALLEY		IL SPILLS
CHICAGO	S115764190		4700 S. MERRIMAC		IL SPILLS
CHICAGO	2004715154		METRA 45		ERNS
CHICAGO	2004721184		METRO NORTH LINE ON MILWAUKEE DISTRICT		ERNS
CHICAGO	S112354045		I-55, 1/2 MI S OF CNETRAL AVE EXIT N8		IL SPILLS
CHICAGO	1009113954	TWENTY FIRST STREET GAS STATION REAR	2101 S MICH AV		EDR Hist Auto
CHICAGO	1009110497	HUNT WALLIS CO	2121 S MICH AV		EDR Hist Auto
CHICAGO	1009212200	CALUMET CLEANERS DYERS	11043 MICH		EDR Hist Cleaner
CHICAGO	1009095954	WHITE SWAN GASOLINE CO	624 S MICH AV R1409		EDR Hist Auto
CHICAGO	1009110515	ROSELAND GASOLINE STA	11420 S MICH AV		EDR Hist Auto
CHICAGO	1009216179	RAINBOW CLEANERS	11320 S MICH AV		EDR Hist Cleaner
CHICAGO	1009210697	UP TO DATE LAUNDRY CO	11021 S MICH		EDR Hist Cleaner
CHICAGO	1009117426	GRAFF MOTOR COACH CO	5201 S MICH AV		EDR Hist Auto
CHICAGO	1009114996	SHERIDAN PARTS SERVICE CO	2939 S MICH		EDR Hist Auto
CHICAGO	1009205438	WOUTERS LAUNDRY	5915 S MICH AV		EDR Hist Cleaner
CHICAGO	1009098067	SHOTEL OIL CO	3859 S MICH AV		EDR Hist Auto
CHICAGO	1009215205	ROWLAND TAILORS	11342 S MICH AV		EDR Hist Cleaner
CHICAGO	1009206159	MONTANA JIGAMIAN	11503 S MICH AV		EDR Hist Cleaner
CHICAGO	1009216000	TESHJEHN MICHAEL	11107 S MICH AV		EDR Hist Cleaner
CHICAGO	1009117556	DEMPSEY FORQUERAN	1223 S MICH AV		EDR Hist Auto
CHICAGO	1009121622	DELS SERVICE STA	12341 S MICH AV		EDR Hist Auto
CHICAGO	1009102434	LEVY JAMES MOTORS CO	2257 S MICH AV		EDR Hist Auto
CHICAGO	1009114686	HAHN STANLEY	11624 S MICH AV		EDR Hist Auto
CHICAGO	1009105337	BOYD CHAS R	5105 S MICH AV		EDR Hist Auto
CHICAGO	1009210396	ROSELAND RUG RENOVATOR WET WASH LAUNDR	10557 S MICH AV		EDR Hist Cleaner
CHICAGO	1009120956	UNITED BONDED GARAGES INC	310 S MICH AV R730		EDR Hist Auto
CHICAGO	1009115837	LEWANDOWSKI STANLEY	12000 S MICH AV		EDR Hist Auto
CHICAGO	1009100983	HESSSELFELDT NELSON	10632 S MICH AV		EDR Hist Auto
CHICAGO	1009112467	TRYOIL BROS	3400 S MICH AV		EDR Hist Auto



City	EDR ID	Site Name	Site Address	Zip	Database(s)
CHICAGO	1009114154	WILTE SAINTE CLAIRE CO	1631 S MICH AV		EDR Hist Auto
CHICAGO	1009103664	AUTO BRASS MFG CO	3514 S MICH AV		EDR Hist Auto
CHICAGO	1009118247	HUDSON MOTAR CO OF ILL SERVICE STA	2220 MICH AV		EDR Hist Auto
CHICAGO	1009117946	GOODWELD CO	2801 S MICH AV		EDR Hist Auto
CHICAGO	1009102486	KUNKEL JOS	11624 S MICH		EDR Hist Auto
CHICAGO	1009102632	HOWARD EDWARD M	2600 S MICH AV		EDR Hist Auto
CHICAGO	1009118235	HOFVANDER OSCAR S A	2961 S MICH AV		EDR Hist Auto
CHICAGO	1009205908	KRAUS BROS LOEWY CO	5101 S MICH AV		EDR Hist Cleaner
CHICAGO	1009206241	WOODY WM E	4418 S MICH AV		EDR Hist Cleaner
CHICAGO	1009116836	AUTO LAMP REPAIR CO	1249 S MICH AV		EDR Hist Auto
CHICAGO	1009114159	WIRTZ JAKE	2819 S MICH AV		EDR Hist Auto
CHICAGO	1009105832	DEPENDON GARAGE REAR	3821 S MICH AV		EDR Hist Auto
CHICAGO	1009097586	GREATER CHICAGO SERVICE STA	9956 S MICH AV		EDR Hist Auto
CHICAGO	1009119357	ENTERPRISE AUTO REPAIR CO	4042 S MICH		EDR Hist Auto
CHICAGO	1009115832	LEUFFGEN BETHIG GOENEWEIN	11000 S MICH AV		EDR Hist Auto
CHICAGO	1009098100	ROXANA PETROLEUM CORN	624 S MICH BLVD		EDR Hist Auto
CHICAGO	1009112470	TURNER MELVILLE A REAR	5137 S MICH AV		EDR Hist Auto
CHICAGO	1009114286	STANDARD AUTO SERVICE CO	3152 S MICH		EDR Hist Auto
CHICAGO	1009205679	CSINCSAK JOS	11746 S MICH AV		EDR Hist Cleaner
CHICAGO	1009117985	MICHIGAN AV GARAGE	4608 S MICH AV		EDR Hist Auto
CHICAGO	1009206598	FAULTNESS CLNRS DYERS	5959 S MICH		EDR Hist Cleaner
CHICAGO	1009213077	LEE TOM	10726 S MICH		EDR Hist Cleaner
CHICAGO	1009097935	SOUTHWAY SUPER SERVICE STA	12304 S MICH AV		EDR Hist Auto
CHICAGO	1009117563	AMERICAN AUTO SALES REPAIR CO	1640 S MICH AV		EDR Hist Auto
CHICAGO	1009097946	STANDARD OIL CO	910 MICH AV		EDR Hist Auto
CHICAGO	1009100960	GORDON FRANK REAR	5115 S MICH AV		EDR Hist Auto
CHICAGO	1009096346	ANDRIEUX OIL CO	5106 S MICH AV		EDR Hist Auto
CHICAGO	1009114574	MILES FRANK C	4447 S MICH AV		EDR Hist Auto
CHICAGO	1009103341	MICHIGAN AVENUE GARAGE	4008 S MICH AV		EDR Hist Auto
CHICAGO	1009122647	DANIELS SERVICE STATION REAR	2644 S MICH AV		EDR Hist Auto
CHICAGO	1009114577	RELIABLE SERVICE STA	4800 S MICH AV		EDR Hist Auto
CHICAGO	1009116560	SCHNEIDER GOLSON	2827 S MICH AV		EDR Hist Auto
CHICAGO	1009114287	STANDARD AUTO SHEET METAL WORKS	3440 S MICH AV		EDR Hist Auto
CHICAGO	1009117549	DAVIDSON FRED A	3524 S MICH AV		EDR Hist Auto
CHICAGO	1009113835	VIDOVIC JOHN	3647 S MICH AV		EDR Hist Auto
CHICAGO	1009203649	AZGIRENOS GEO	10945 S MICH AV		EDR Hist Cleaner
CHICAGO	1009211169	ROSELAND WET WASH CO	10316 S MICH AV		EDR Hist Cleaner
CHICAGO	1009116536	PANGBOMN L D CO THE	1603 S MICH AV		EDR Hist Auto
CHICAGO	1009210750	PETERSON JOHN W	11221 S MICH AV		EDR Hist Cleaner
CHICAGO	1009216151	WAH LOUIS	11535 S MICH AV		EDR Hist Cleaner
CHICAGO	1009102172	ROSELAND BUICK SALES CO	10954 S MICH		EDR Hist Auto
CHICAGO	1009104088	KLEAN RITE AUTO LAUNDRY CO	332 S MICH AV R2045		EDR Hist Auto
CHICAGO	1009119915	DOWNTOWN GARAGE	720 S MICH AV		EDR Hist Auto
CHICAGO	1009117425	GOULD JOHN	11009 S MICH AV		EDR Hist Auto
CHICAGO	1009119701	LAWRENCE L CO	1522 S MICH AV		EDR Hist Auto
CHICAGO	1009214095	MITCHELL FRANK E	10841 S MICH AV		EDR Hist Cleaner
CHICAGO	1009203577	CALUMENT CLNRS DYERS	11043 S MICH		EDR Hist Cleaner

City	EDR ID	Site Name	Site Address	Zip	Database(s)
CHICAGO	1009098093	ROSELAND MANOR SERVICE STA	10156 S MICH AV		EDR Hist Auto
CHICAGO	1009115050	NICHOLSON FLEMING	3130 S MICH AV		EDR Hist Auto
CHICAGO	1009116205	NATIONAL AUTO SERVICE	1606 S MICH AV		EDR Hist Auto
CHICAGO	1009097710	SINCLAIR OIL CO	332 S MICH BLVD		EDR Hist Auto
CHICAGO	1009117947	GORDON FRANK	3831 S MICH AV		EDR Hist Auto
CHICAGO	1009212616	GORDON ISADORE	10735 S MICH AV		EDR Hist Cleaner
CHICAGO	1009201158	MORGAN LINEN SERVICE INC	2023 S MICH AV		EDR Hist Cleaner
CHICAGO	1009116396	THOMPSON FRANK	5509 S MICH AV		EDR Hist Auto
CHICAGO	1009105806	ENTERPRISE AUTO REPAIR CO	4042 S MICH AV		EDR Hist Auto
CHICAGO	1009215955	GORGODIAN SAMUEL	11453 S MICH AV		EDR Hist Cleaner
CHICAGO	1009215182	MOHTESIAN NICHOLAS	11311 S MICH AV		EDR Hist Cleaner
CHICAGO	1009101241	SIMMS MAGNETO SERVICE CO	2724 S MICH AV		EDR Hist Auto
CHICAGO	1009117457	FONTAINE ALFRED	3300 S MICH AV		EDR Hist Auto
CHICAGO	1009206107	BECKER THEO	2128 H MICH AV		EDR Hist Cleaner
CHICAGO	1009115206	KUCINAHIS JOSEPH	10558 MICH AV		EDR Hist Auto
CHICAGO	1009097917	DEPENDENT SERVICE STA	11724 S MICH AV		EDR Hist Auto
CHICAGO	1009122163	KUCINSKIS FRANK	10558 60 MICH AV		EDR Hist Auto
CHICAGO	1014624556	COMED SUBSTATION TSS-41/ROSELAND	10801 SOUTH MICHAGAN		PCB TRANSFORMER
CHICAGO	1014628418	COMED SUBSTATION TSS-41/ROSELAND	10801 SOUTH MICHAGAN		PCB TRANSFORMER
CHICAGO	2002594346		2230 MICHGAN AVE	0	ERNS
CHICAGO	S115720248		316 NORTH MICHIGAN		IL SPILLS
CHICAGO	S115730001		11555 S. MICHIGAN		IL SPILLS
CHICAGO	S115729157		3900 S. MICHIGAN		IL SPILLS
CHICAGO	S115766550		2337 S. MICHIGAN		IL SPILLS
CHICAGO	94400021		MICHIGAN AND EAST WACKER		ERNS
CHICAGO	S115768975		4838 S. MICHIGAN		IL SPILLS
CHICAGO	S117463929		13400 S MICHIGAN AVE		IL CHICAGO ENV
CHICAGO	S115735772		3103 S. MICHIGAN		IL SPILLS
CHICAGO	S115740434		1533-37 SO. MICHIGAN		IL SPILLS
CHICAGO	1009122164	AUBLE W C MOTOR CO	24401 S MICHIGAN AV		EDR Hist Auto
CHICAGO	S117463806		13350 S MICHIGAN AVE		IL CHICAGO ENV
CHICAGO	S117455771		1000 N MICHIGAN AVE		IL CHICAGO ENV
CHICAGO	S115744697		7101 SOUTH MICHIGAN		IL SPILLS
CHICAGO	S115772807		1508 MICHIGAN AVE		IL SPILLS
CHICAGO	1014201623	INTERSTATE SMELTING & REFINING CO. OFFICE?	332 S. MICHIGAN		LEAD SMELTERS
CHICAGO	S117460693		1182 N MICHIGAN AVE		IL CHICAGO ENV
CHICAGO	S115770079		3920 S. MICHIGAN		IL SPILLS
CHICAGO	1009114272	LEXINGTON CHICAGO CO RETALL SALES	2209 S MICH LGAN AV		EDR Hist Auto
CHICAGO	1009114274	MARMON CHICAGO CO	2280 S MICH LGAN		EDR Hist Auto
CHICAGO	99631717		MICKE'S DRIVE INN 7829 SOUTHWESTERN AVE		ERNS
CHICAGO	S112357427		1633 W. MIDELLE		IL SPILLS
CHICAGO	S112354706		MIDLAND WAREHOUSE		IL SPILLS
CHICAGO	S112357380		MIDWAY AIRPORT		IL SPILLS
CHICAGO	S115750881		MIDWAY AIRPORT		IL SPILLS
CHICAGO	S115738098		MIDWAY AP/ CONCOURSE C		IL SPILLS
CHICAGO	S115733998		MIDWAY AIRPORT		IL SPILLS
CHICAGO	S111885148		MIDWAY AIRPORT 58TH & CICERO		IL SPILLS

City	EDR ID	Site Name	Site Address	Zip	Database(s)
CHICAGO	S108047305		MIDWAY AIRPORT TERMINAL AIRWAY GATE B1		IL SPILLS
CHICAGO	S111927765		MIDWAY AIRPORT 8B9		IL SPILLS
CHICAGO	S115501942	CHICAGO, CITY OF	MIDWAY AIRPORT, 58TH & CICERO AVE.		IL RGA LUST
CHICAGO	S111927889		MIDWAY AIRPORT GATE B12		IL SPILLS
CHICAGO	S112363568		MIDWAY AIRPORT, NORTH HANGER		IL SPILLS
CHICAGO	S115741675		MIDWAY AP FUEL FARM		IL SPILLS
CHICAGO	S115501943	CHICAGO, CITY OF	MIDWAY AIRPORT		IL RGA LUST
CHICAGO	S111889593		MIDWAY AP CONCOURSE C		IL SPILLS
CHICAGO	S115759319		MIDWAY AIRPORT, SIGNATURE WEST		IL SPILLS
CHICAGO	S112352408		MIDWAY AIRPORT-4900 CICERO AVE		IL SPILLS
CHICAGO	S115775928		MIDWAY AIRPORT- 4900 CICERO AVE.		IL SPILLS
CHICAGO	S115735807		MIDWAY AIRPORT		IL SPILLS
CHICAGO	S111885496		MIDWAY AIRPORT		IL SPILLS
CHICAGO	S112359959		MIDWAY AIRPORT		IL SPILLS
CHICAGO	S111902413		MIDWAY AIRPORT		IL SPILLS
CHICAGO	S115721336		MIDWAY AIRPORT PROPERTY		IL SPILLS
CHICAGO	S115759318		MIDWAY AIRPORT, GATE B3		IL SPILLS
CHICAGO	S115764684		MIDWAY AIRPORT 'B' TERMINAL, GATES B1-B17		IL SPILLS
CHICAGO	S111927661		MIDWAY AIRPORT		IL SPILLS
CHICAGO	S111887306		MIDWAY AIRPORT		IL SPILLS
CHICAGO	S115768435		MIDWAY AIRPORT TERMINAL GATE A15		IL SPILLS
CHICAGO	S111922749		MIDWAY AIRPORT TERMINAL GATE A15		IL SPILLS
CHICAGO	S115775119		MIDWAY AIRPORT 8 BRAVO 9		IL SPILLS
CHICAGO	S111349468		MIDWAY AIRPORT		IL SPILLS
CHICAGO	S115760067		MIDWAY AP.		IL SPILLS
CHICAGO	S115740848		MIDWAY AIRPORT		IL SPILLS
CHICAGO	S115764200		MIDWAY AIRPORT TERMINAL GATE B1		IL SPILLS
CHICAGO	S115774078		MIDWAY AIRPORT		IL SPILLS
CHICAGO	S111892344		MIDWAY AIRPORT		IL SPILLS
CHICAGO	S115765000		MIDWAY AIRPORT, B TERMINAL, GATE B-11		IL SPILLS
CHICAGO	S115775014		MIDWAY AIRPORT		IL SPILLS
CHICAGO	S115770919		MIDWAY A/P, 5821 S. CENTRAL AVE		IL SPILLS
CHICAGO	S112352346		MIDWAY AIRPORT GATE B5		IL SPILLS
CHICAGO	S115501669	CHICAGO PUBLIC WORKS	MIDWAY AIRPORT		IL RGA LUST
CHICAGO	S115501492	CHICAGO DEPT. OF AVIATION	MIDWAY AIRPORT		IL RGA LUST
CHICAGO	S115501491	CHICAGO DEPT. OF AVIATION	MIDWAY AIRPORT, CONCOURSE C		IL RGA LUST
CHICAGO	S111912794		MIDWAY AP		IL SPILLS
CHICAGO	S112362916		MIDWAY AIRPORT		IL SPILLS
CHICAGO	S111893167		MIDWAY AIRPORT/FUEL FARM 55TH & CENTRAL		IL SPILLS
CHICAGO	S115775243		MIDWAY AIRPORT GATE B 12		IL SPILLS
CHICAGO	S115722248		MIDWAY AIRPORT - NORTH HANGAR		IL SPILLS
CHICAGO	S112352681		MILE 317 SHIP & SANITARY CANAL		IL SPILLS
CHICAGO	2009908640		MILE MARKER 299.90		ERNS
CHICAGO	2002590669		MILE POST C11	0	ERNS
CHICAGO	S111891726		1/2 MILE N OF I-55 ON PULASKI		IL SPILLS
CHICAGO	2002618930		MILE MARKER 317.1	0	ERNS
CHICAGO	96516421		MILE 317.4 RIGHT BANK		ERNS

City	EDR ID	Site Name	Site Address	Zip	Database(s)
CHICAGO	92254689		MILE MARKER 318		ERNS
CHICAGO	2001566873		MILE POST 00518		ERNS
CHICAGO	2013041946		MILE POST CD 509		ERNS
CHICAGO	2001580948		MILE POST 5.9		ERNS
CHICAGO	2008904976		MILE POST C10.5		ERNS
CHICAGO	93302748		MILE MARKER 277.5		ERNS
CHICAGO	2011989792		MILE POST CD517		ERNS
CHICAGO	93333205		MILE 318.8 CHICAGO SANITARY CANAL		ERNS
CHICAGO	S111888448		1 MILE E OF 4 MILE CRIB, LAKE MICHIGAN		IL SPILLS
CHICAGO	2011994278		MILE POST 53.85		ERNS
CHICAGO	2000540433		MILE 317.5 OF THE	0	ERNS
CHICAGO	2011971898		MILE POST 3.82		ERNS
CHICAGO	2008893703		MILE POST 1.0		ERNS
CHICAGO	2009904976		MILE POST C10.5		ERNS
CHICAGO	S115736950		1 MILE E. OF 4 MI.CRIB		IL SPILLS
CHICAGO	2014081283		MILE POST: DC29 TO DC12		ERNS
CHICAGO	2008908640		MILE MARKER 299.90		ERNS
CHICAGO	2000547095		MILE POST 510	0	ERNS
CHICAGO	2011993812		MILE POST 13.10		ERNS
CHICAGO	2006791836		MILE 330		ERNS
CHICAGO	2008876999		MILE CD 518		ERNS
CHICAGO	2008874437		MILE POST 09514		ERNS
CHICAGO	99650005		MILE MARKER 306 ON CHICAGO SHIP CANAL		ERNS
CHICAGO	99640528		MILE 297.5 ON ILLINOIS RIVER		ERNS
CHICAGO	2007315926		MILE POST: CD 517		ERNS
CHICAGO	2000523929		MILE 329 LITTLE CALUMAT RIVER	0	ERNS
CHICAGO	2010951454		MILE POST 9.69		ERNS
CHICAGO	S115762420		MILEPOST 1.5, CHICAGO SUBDIVISION, CHICAGO DIVISION AT UNION		IL SPILLS
CHICAGO	2012007030		MILEPOST OZA3		ERNS
CHICAGO	2013043634		MILEPOST 16.21		ERNS
CHICAGO	2009915231		MILEPOST 8.4		ERNS
CHICAGO	S112352137		MILEPOST DC 21.36 ON THE BLUE ISLAND SUB.		IL SPILLS
CHICAGO	S115775504		MILEPOST DC21.36 ON THE BLUE ISLAND SUB		IL SPILLS
CHICAGO	2010937997		MILEPOST JJJ36		ERNS
CHICAGO	2010928741		MILEPOST B510		ERNS
CHICAGO	2013042379		MILEPOST 3.9		ERNS
CHICAGO	2009925953		MILEPOST 12.7		ERNS
CHICAGO	2008915231		MILEPOST 8.4		ERNS
CHICAGO	2007321733		MILEPOST 3.7		ERNS
CHICAGO	2010931620		MILEPOST C10.8 LANDERS YARD INTERMODAL		ERNS
CHICAGO	2010942057		MILEPOST CD517		ERNS
CHICAGO	S116416068		MILEPOST 5.9 AT 109 TRACK ( CORWITH RAMP), CHICAGO		IL SPILLS
CHICAGO	S116404907		MILEPOST 5.9 AT 109 TRACK (CORWITH RAMP)		IL SPILLS
CHICAGO	2013041424		MILEPOST 17.8		ERNS
CHICAGO	96477228		MILEPOST B510		ERNS
CHICAGO	2010938289		MILEPOST: CD513		ERNS

City	EDR ID	Site Name	Site Address	Zip	Database(s)
CHICAGO	2005701193	MILEPOST: 2.32	MILEPOST: 2.32		HMIRS
CHICAGO	2008438281	MILEPOST: 2.14	MILEPOST: 2.14		HMIRS
CHICAGO	98433484		MILEPOST:10.8		ERNS
CHICAGO	98441240		MILEPOST:18.0 CANAL STREET YARD		ERNS
CHICAGO	97410621		MILEPOST:B510.5		ERNS
CHICAGO	97407442		MILEPOST:C-10.8		ERNS
CHICAGO	S115773537		MILEPOSTS D0.0-D2.9 - C&M SUBDIVISION		IL SPILLS
CHICAGO	S111926883		MILEPOSTS D 0.0 TO D 2.9		IL SPILLS
CHICAGO	S117323667		1.5 MILES OF DIVERSEY HARBOR ENTRANCE		IL SPILLS
CHICAGO	S115524010	PAXTON LANDFILL CORP #1	0.25 MILES EAST OF PAXTON II		IL RGA HWS
CHICAGO	S112358557		9 MILES N. E. OF CHICAGO		IL SPILLS
CHICAGO	S117566951		1.5 MILES OF EIZERSEY HARBOR,		IL SPILLS
CHICAGO	1009188071	OLYMPIA CLEANERS INC	320 W MILL DR		EDR Hist Cleaner
CHICAGO	S117888186		3301 S MILLARD AVE		IL CHICAGO ENV
CHICAGO	S115754237		5600 S. MILLARD		IL SPILLS
CHICAGO	S115522985	WINKY FOOD PRODUCTS	5225-5259 SOUTH MILLARD		IL RGA LUST
CHICAGO	S111905770		5600 S MILLARD		IL SPILLS
CHICAGO	S115753226		5225-59 SOUTH MILLARD		IL SPILLS
CHICAGO	1009103560	VERNON PARK AUTO REPAIR SHOP	640 MILLER		EDR Hist Auto
CHICAGO	1009102366	SOUTH WATER MARKET GARAGE	1307 MILLER		EDR Hist Auto
CHICAGO	S117461895		1233 S MILLER ST		IL CHICAGO ENV
CHICAGO	1009209865	POPOWSKY ABRAHM	1360 MILLER		EDR Hist Cleaner
CHICAGO	1009118361	BARTUCH FRANK	633 MILLER		EDR Hist Auto
CHICAGO	S117464351		1367 S MILLER ST		IL CHICAGO ENV
CHICAGO	1009206111	BERLIN THE	1447 MILLW AV		EDR Hist Cleaner
CHICAGO	S115767485		2161 N. MILLWAUKEE AVE		IL SPILLS
CHICAGO	S115769567		3181 N. MILLWAUKEE		IL SPILLS
CHICAGO	1009202432	PETRAKIS JOHN	2300 MILW AV		EDR Hist Cleaner
CHICAGO	1009101883	REIKOWSKI LEO	4918 MILW AV		EDR Hist Auto
CHICAGO	1009201220	RAISS JOS	R152 MILW AV		EDR Hist Cleaner
CHICAGO	1009095966	SCHUEMANN HENRY	4860 MILW AV		EDR Hist Auto
CHICAGO	1009211770	KOWALCZYK WALTER	2983 MILW AV		EDR Hist Cleaner
CHICAGO	1009206165	MUNSON EMIL J	5675 MILW AV		EDR Hist Cleaner
CHICAGO	1009098050	TENNERSTEDT MILTON R	1700 MILW AV		EDR Hist Auto
CHICAGO	1009103687	SCHAEFFER CLYDE	1659 MILW AV		EDR Hist Auto
CHICAGO	1009200890	KING GEO	3396 1/2 MILW AV		EDR Hist Cleaner
CHICAGO	1009102427	LAVETT SAM	3915 MILW AV		EDR Hist Auto
CHICAGO	1009105130	BREMS FRED CO	1653 MILW AV		EDR Hist Auto
CHICAGO	1009206177	NORTHWEST CLEANERS DYERS INC	1855 MILW AV		EDR Hist Cleaner
CHICAGO	1009212196	BUSCH JOHN M	4010 MILW AV		EDR Hist Cleaner
CHICAGO	1009206330	SUPERB CLEANING DYEING	1721 MILW		EDR Hist Cleaner
CHICAGO	1009116199	LOSBY BROS	3183 MILW AV		EDR Hist Auto
CHICAGO	1009214514	NORTHWEST CLEANERS DYERS	1885 MILW AV		EDR Hist Cleaner
CHICAGO	1009114540	SHELHOMER SAML J	895 MILW AV		EDR Hist Auto
CHICAGO	1009097780	SUN OIL CO	2463 MILW AV		EDR Hist Auto
CHICAGO	1009211677	KHATONAGIAN PAUL	756 MILW AV		EDR Hist Cleaner
CHICAGO	1009201856	MANDLER PETER O	464 MILW AV		EDR Hist Cleaner

City	EDR ID	Site Name	Site Address	Zip	Database(s)
CHICAGO	1009117987	MILWAUKEE AV GARAGE	4035 37 MILW AV		EDR Hist Auto
CHICAGO	1009103311	NORTHWESTERN GARAGE AUTO LAUNDRY N	3434 38 MILW AV		EDR Hist Auto
CHICAGO	1009101014	NORTHWEST BRAKE SERVICE	2523 MILW AV		EDR Hist Auto
CHICAGO	1009095766	MILES ROBT	4986 MILW AV		EDR Hist Auto
CHICAGO	1009115199	WISS JAS W	2443 MILW AV		EDR Hist Auto
CHICAGO	1009213824	POLUKAYTIS ALEXANDER	2412 MILW AV		EDR Hist Cleaner
CHICAGO	1009210953	HOME WEAVING WORK	1665 MILW AV		EDR Hist Cleaner
CHICAGO	1009102420	LANGE CHAS BROS CO	2623 MILW AV		EDR Hist Auto
CHICAGO	1009095983	PRITIKIN SAML	3377 81 MILW AV		EDR Hist Auto
CHICAGO	1009203697	CENTRAL DVEING CO	1742 MILW AV		EDR Hist Cleaner
CHICAGO	1009201698	ISAACSON LOUIS	720 MILW AV		EDR Hist Cleaner
CHICAGO	1009213074	LEE SING	3157 MILW AV		EDR Hist Cleaner
CHICAGO	1009201341	KLEEN WET WASH LAUNDRY INC	1711 MILW AV		EDR Hist Cleaner
CHICAGO	1009213385	STIFTA JOSEPH	2153 MILW AV		EDR Hist Cleaner
CHICAGO	1009098109	SCHMICHEL DANL	3747 MILW AV		EDR Hist Auto
CHICAGO	1009094061	KERN ANDREW G	3283 MILW AV		EDR Hist Auto
CHICAGO	1009102432	LEO AUTO REPAIR SHOP	953 MILW AV		EDR Hist Auto
CHICAGO	1009211626	ADAMS JAMES	3101 MILW AV		EDR Hist Cleaner
CHICAGO	1009116530	ORLOWSKI OTTO	1118 MILW AV		EDR Hist Auto
CHICAGO	1009097697	STEINER CHRISTIAN	2253 MILW AV		EDR Hist Auto
CHICAGO	1009117531	DESSER AUTO STATION	1744 60 MILW AV		EDR Hist Auto
CHICAGO	1009096030	PAWLAK STANLEY J	3914 MILW AV		EDR Hist Auto
CHICAGO	1009122012	EFFICIENCY AUTO SHOP	2043 MILW AV		EDR Hist Auto
CHICAGO	1009213616	MOY GERGE	4330 MILW AV		EDR Hist Cleaner
CHICAGO	1009212195	BUSCH ALEXANDER	1721 MILW AV		EDR Hist Cleaner
CHICAGO	1009101886	RELIABLE AUTO SERVICE CO	1655 MILW AV		EDR Hist Auto
CHICAGO	1009105366	ACKERMAN HENRY	2156 MILW AV		EDR Hist Auto
CHICAGO	1009118020	MACMORT GARAGE	3670 MILW AV		EDR Hist Auto
CHICAGO	1009210182	ZYWIECKI VINCENT	3161 MILW AV		EDR Hist Cleaner
CHICAGO	1009105835	DESSER AUTO STATION	1744 MILW AV		EDR Hist Auto
CHICAGO	1009105144	BRYJA JOHN	1851 MILW AV		EDR Hist Auto
CHICAGO	1009201729	DOYLE MARY A MRS	4044 MILW AV		EDR Hist Cleaner
CHICAGO	1009095842	CHORPASH BROS	2441 MILW AV		EDR Hist Auto
CHICAGO	1009101013	NORTHWEST AUTO SERVICE CO	1818 MILW		EDR Hist Auto
CHICAGO	1009199324	LEE HOP	2836 MILW AV		EDR Hist Cleaner
CHICAGO	1009202723	MOY FRANK	696 MILW AV		EDR Hist Cleaner
CHICAGO	1009214373	GOLDSTEIN MORRIS	2497 MILW AV		EDR Hist Cleaner
CHICAGO	1009096742	A P SERVICE STATION	6134 MILW AV		EDR Hist Auto
CHICAGO	1009200227	WING LEE	4326 MILW AV		EDR Hist Cleaner
CHICAGO	1009216017	BALODEMAS VASILIOS	4785 MILW AV		EDR Hist Cleaner
CHICAGO	1009098159	M K SERVICE STA	3530 MILW AV		EDR Hist Auto
CHICAGO	1009110355	PORTAGE PARK FILLING STATION	4111 MILW		EDR Hist Auto
CHICAGO	1009097846	NITRO GAS SERVICE STA	412 MILW AV		EDR Hist Auto
CHICAGO	1009202924	LEE SING	3034 MILW AV		EDR Hist Cleaner
CHICAGO	1009115035	QUINN SYLVESTER C	2161 MILW AV		EDR Hist Auto
CHICAGO	1009201792	BERKELHAMER HYMAN	2535 MILW AV		EDR Hist Cleaner
CHICAGO	1009202939	LEE WAH	4761 MILW AV		EDR Hist Cleaner

City	EDR ID	Site Name	Site Address	Zip	Database(s)
CHICAGO	1009212248	YARMO MORRIS	524 MILW AV		EDR Hist Cleaner
CHICAGO	1009206474	JUSCZYNSKI VINCENT	3455 MILW AV		EDR Hist Cleaner
CHICAGO	1009202982	LINCOLN HAT CLEANERS	1632 MILW AV		EDR Hist Cleaner
CHICAGO	1009213229	DENT WM	978 MILW AV		EDR Hist Cleaner
CHICAGO	1009096084	PUMPA KEMILLA	650 MILW AV		EDR Hist Auto
CHICAGO	1009116826	ARMITAGE AUTO SHEET METAL WORKS	2117 MILW AV		EDR Hist Auto
CHICAGO	1009118431	C M GARAGE	3711 MILW AV		EDR Hist Auto
CHICAGO	1009102311	MELESKI FELIX	2634 MILW AV		EDR Hist Auto
CHICAGO	1009120072	CULLOM AUTO SALES GARAGE	4301 3 MILW AV		EDR Hist Auto
CHICAGO	1009098053	SECURITY SERVICE STA	1865 MILW AV		EDR Hist Auto
CHICAGO	1009103986	PATZKE ROBT	3950 MILW AV		EDR Hist Auto
CHICAGO	1009114550	WEINBERG MANDEL	1866 MILW AV		EDR Hist Auto
CHICAGO	1009110503	BUNCH GENRGE COR	MILW AND SAC AV		EDR Hist Auto
CHICAGO	1009102431	LENKISIS LOUIS	4917 MILW AV		EDR Hist Auto
CHICAGO	1009216077	LIBERTY TAILORS CLEANERS	4332 MILW AV		EDR Hist Cleaner
CHICAGO	1009212815	MOY CHARLEY	2971 MILW AV		EDR Hist Cleaner
CHICAGO	1009098278	CAPITOL SERVICE STATION	4164 MILW AV		EDR Hist Auto
CHICAGO	1009115045	RENNAK POMOWSKL	924 MILW AV		EDR Hist Auto
CHICAGO	1009102454	ILLINOIS AUTO RADIATOR BODY CO	2368 MILW AV		EDR Hist Auto
CHICAGO	1009202989	NATIONAL HAT BLEACHERY	821 MILW AV		EDR Hist Cleaner
CHICAGO	1009198834	COLLIER THOS	4919 MILW AV		EDR Hist Cleaner
CHICAGO	1009095978	PORTAGE PK FILLING STA	4111 17 MILW AV		EDR Hist Auto
CHICAGO	1009096091	RAKOCZY ANDREW	3061 MILW AVV		EDR Hist Auto
CHICAGO	1009105791	GOMBERG BENJ	1760 MILW AV		EDR Hist Auto
CHICAGO	1009110354	PEYROT JOHN H	4623 MILW AV		EDR Hist Auto
CHICAGO	1009115031	PROMPT AUTO SERVICE CO	3720 MILW AV		EDR Hist Auto
CHICAGO	1009103811	ROYS SALES SERVICE STATION	4875 MILW		EDR Hist Auto
CHICAGO	1009095982	PRONDERGAST JOHN	2437 MILW AV		EDR Hist Auto
CHICAGO	1009095868	TRIANGLE SERVICE STA	3454 MILW AV		EDR Hist Auto
CHICAGO	1009213914	ZIEGMUNT PETER	4833 MILW AV		EDR Hist Cleaner
CHICAGO	1009212209	ZYWECKI VINCENT	3167 MILW AV		EDR Hist Cleaner
CHICAGO	1009104867	CHALFIN HARRY	2445 MILW AV		EDR Hist Auto
CHICAGO	S118240714		2293 N. MILWAKEE		IL SPILLS
CHICAGO	S118359789		2293 N. MILWALKEE		IL SPILLS
CHICAGO	2012018277		4250 MILWALKEE AVE		ERNS
CHICAGO	S115775318		4250 MILWAUKEE AVE		IL SPILLS
CHICAGO	S113269323	ARMAND LEE CO LTD	840 N MILWAUKEE	60622	IL BOL
CHICAGO	2008891167		208 N MILWAUKEE		ERNS
CHICAGO	S117519522		6367 N MILWAUKEE		IL CHICAGO ENV
CHICAGO	S115774042		MILWAUKEE IN BETWEEN CANAL AND CLINTON		IL SPILLS
CHICAGO	S115498310	AMOCO OIL CO.	6363 MILWAUKEE AVE.		IL RGA LUST
CHICAGO	S118096738		3016 N. MILWAUKEE		IL SPILLS
CHICAGO	S115501801	CHICAGO, CITY OF DEPT. OF ENVIRONMENT	4625 NORTH MILWAUKEE		IL RGA LUST
CHICAGO	S115738187		5514 MILWAUKEE AVE.		IL SPILLS
CHICAGO	S111349448		MILWAUKEE BETWEEN CANAL AND CLINTON		IL SPILLS
CHICAGO	S115774176		5475 N MILWAUKEE		IL SPILLS
CHICAGO	S115501898	CHICAGO, CITY OF	4625 NORTH MILWAUKEE		IL RGA LUST

City	EDR ID	Site Name	Site Address	Zip	Database(s)
CHICAGO	S115501848	CHICAGO, CITY OF	1701 NORTH MILWAUKEE		IL RGA LUST
CHICAGO	S112354804		MILWAUKEE ROAD YARD		IL SPILLS
CHICAGO	S115719870		3666 NORTH MILWAUKEE		IL SPILLS
CHICAGO	S115731225		1820 N. MILWAUKEE		IL SPILLS
CHICAGO	S115501763	CHICAGO, CITY OF - DEPARTMENT OF ENVIRONMENT	1801-1811 NORTH MILWAUKEE		IL RGA LUST
CHICAGO	S115514279	NEWSWEB RADIO COMPANY	5475 NORTH MILWAUKEE		IL RGA LUST
CHICAGO	S115503958	DEVON AUTOMOTIVE	4635 NORTH MILWAUKEE		IL RGA LUST
CHICAGO	S115745324		2037 NORTH MILWAUKEE		IL SPILLS
CHICAGO	S115520480	TFC BANK	4930 NORTH MILWAUKEE		IL RGA LUST
CHICAGO	S115508447	HYDRO DYNAMICS	2037 NORTH MILWAUKEE		IL RGA LUST
CHICAGO	S115515380	PAULSON'S PAINT & WALLPAPER	5514 MILWAUKEE AVE.		IL RGA LUST
CHICAGO	S112354982		MILWAUKEE RR YARD, 2801 GRAND AVENUE		IL SPILLS
CHICAGO	S115751409		4625 N. MILWAUKEE		IL SPILLS
CHICAGO	S118240534		3016 N. MILWAUKEE,		IL SPILLS
CHICAGO	S115762669		1701 NORTH MILWAULKIE		IL SPILLS
CHICAGO	S115768931		3418 NORTH MILWAULKIE AVE.		IL SPILLS
CHICAGO	S116415592		MILWAULKIE AND FOSTER AVE,CHICAGO		IL SPILLS
CHICAGO	S115777046		MILWAULKIE AND FOSTER AVE		IL SPILLS
CHICAGO	S115771529		1801-1811 NORTH MILWAULKIE		IL SPILLS
CHICAGO	S115769463		2211 NORTH MILWAULKIE AVE.		IL SPILLS
CHICAGO	S115766323		1424 NORTH MILWAULKIE		IL SPILLS
CHICAGO	S117521792		6706 S MINERVA AVE		IL CHICAGO ENV
CHICAGO	S115762512		6360 S MINERVA		IL SPILLS
CHICAGO	1009185129	HUBBARD THOS J	4447 S MITCHELL AVE		EDR Hist Cleaner
CHICAGO	1009073376	IRVING S STANDARD	11533 S MITCHELL AVE		EDR Hist Auto
CHICAGO	1009073044	31ST AMOCO	3101 S MITCHELL AVE		EDR Hist Auto
CHICAGO	1009188632	LEE CLEANERS & LAUNDRY	11518 S MITCHELL AVE		EDR Hist Cleaner
CHICAGO	1009183588	WASH TUB LAUNDRY	10940 S MITCHELL AVE		EDR Hist Cleaner
CHICAGO	1009210693	UNION WET WASH LAUNDRY	1717 MLLW AV		EDR Hist Cleaner
CHICAGO	S108047098		I-55 MM 362 HWY		IL SPILLS
CHICAGO	2007313834		MM09514		ERNS
CHICAGO	S115732283		MM301		IL SPILLS
CHICAGO	S112354128		MO-PAC YARD 37TH ST		IL SPILLS
CHICAGO	8714111		MOBIL SERVICE STATION 6700 S. JEFFREY ST		ERNS
CHICAGO	S115747054		1606 NORTH MOBILE		IL SPILLS
CHICAGO	S115514444	NORTH & MOBILE LLC	1606 NORTH MOBILE		IL RGA LUST
CHICAGO	S115751078		5625 S. MOBILE		IL SPILLS
CHICAGO	S115509890	JOHN KINZIE ELEM. SCHOOL	5625 SOUTH MOBILE		IL RGA LUST
CHICAGO	S115513315	MOBIL OIL CO.	05A8B MOBILE ST./9901 SOUTH HALSTED		IL RGA LUST
CHICAGO	2010962542		2457 WEST MOFFIT		ERNS
CHICAGO	S111899935		8650 S MOGAN		IL SPILLS
CHICAGO	2001020311		MONITOR ST		HMIRS
CHICAGO	S115514839	OFENLOCH & SONS	4258 NORTH MONITOR		IL RGA LUST
CHICAGO	2000110149		MONITOR AV.		HMIRS
CHICAGO	9998081441		MONITOR ST		HMIRS
CHICAGO	S115762582		921 S. MONITOR ST		IL SPILLS



City	EDR ID	Site Name	Site Address	Zip	Database(s)
CHICAGO	S115744003		1152 NORTH MONITOR STREET		IL SPILLS
CHICAGO	9999091821		MONITOR ST		HMIRS
CHICAGO	S107747427	ZENECA SPECIALTY INKS	4800 S MONITOR AVE		IL AIRS
CHICAGO	S115736482		4920 S. MONITOR		IL SPILLS
CHICAGO	S115502700	COMCO PLASTICS	4920 SOUTH MONITOR		IL RGA LUST
CHICAGO	1009119905	FURST E A	111 MONOMONEE		EDR Hist Auto
CHICAGO	S117498686		420 E MONROE		IL CHICAGO ENV
CHICAGO	S117491974		350 E MONROE DR		IL CHICAGO ENV
CHICAGO	S115729712		MONROE HARBOR		IL SPILLS
CHICAGO	S115496920	711 MONROE BLDG. CO.	711 WEST MONROE		IL RGA LUST
CHICAGO	S117467581		159 E MONROE DR		IL CHICAGO ENV
CHICAGO	S117526686		76 E MONROE		IL CHICAGO ENV
CHICAGO	S115745394		2608 WEST MONROE AVENUE		IL SPILLS
CHICAGO	S115756537		1065 WEST MONROE		IL SPILLS
CHICAGO	S117458749		111 S MONROE ST		IL CHICAGO ENV
CHICAGO	S115497050	ABMON LLC	1065 WEST MONROE		IL RGA LUST
CHICAGO	S111893740	CITIBANK FSB OF ILLINOIS	711 W MONROE ST	60606	IL SPILLS, IL BOL
CHICAGO	S115510777	KOHLER & ASSOCIATES LLC	2347 WEST MONROE		IL RGA LUST
CHICAGO	S115742250		711 WEST MONROE		IL SPILLS
CHICAGO	S117474169		201 E MONROE DR		IL CHICAGO ENV
CHICAGO	2011993183		MONROE ST		ERNS
CHICAGO	S111881214		MONROE HARBOR, LAKE MICHIGAN		IL SPILLS
CHICAGO	S115500748	CAMPUS CONSTRUCTION	1158-1146 WEST MONROE		IL RGA LUST
CHICAGO	S117496716		400 E MONROE DR		IL CHICAGO ENV
CHICAGO	S112356233		2536 W. MONROE VALLEY		IL SPILLS
CHICAGO	S115762543		1158-1146 WEST MONROE		IL SPILLS
CHICAGO	S115722252		1040 WEST MONROE		IL SPILLS
CHICAGO	S115751504		400 E. MONROE		IL SPILLS
CHICAGO	S115501750	CHICAGO YACHT CLUB	400 EAST MONROE		IL RGA LUST
CHICAGO	S115500881	CARMICHAEL LEASING	1040 WEST MONROE		IL RGA LUST
CHICAGO	S115500880	CARMICHAEL LEASING CO. INC.	1040 WEST MONROE		IL RGA LUST
CHICAGO	S117511573		55 E MONROE DR		IL CHICAGO ENV
CHICAGO	S115761138		2347 W. MONROE		IL SPILLS
CHICAGO	S115740655		1040 W. MONROE		IL SPILLS
CHICAGO	S115740105		5227 W MONROE		IL SPILLS
CHICAGO	S115521328	U.S. POSTAL SERVICE	2419 WEST MONROE		IL RGA LUST
CHICAGO	97406258		MONROE STREET OUTER HARBOR		ERNS
CHICAGO	S117515968		60 E MONROE DR		IL CHICAGO ENV
CHICAGO	S117469131		17 E MONROE DR		IL CHICAGO ENV
CHICAGO	S115758761		400 E. MONROE		IL SPILLS
CHICAGO	1009095704	DUBIN ABR	508 W MONROE		EDR Hist Auto
CHICAGO	S107740670	CHA-ADAMS & WOOD HOUSING DEVELOPMENT	1810,1815,1820 W MONROE		IL AIRS
CHICAGO	S112359832		MONROE ST. HARBOR		IL SPILLS
CHICAGO	S115750398		2419 WEST MONROE		IL SPILLS
CHICAGO	S117526684		76 E MONROE DR		IL CHICAGO ENV
CHICAGO	91227365		MONROE STREET HARBOR		ERNS
CHICAGO	S117484303		2751 N MONT CLARE AVE		IL CHICAGO ENV

City	EDR ID	Site Name	Site Address	Zip	Database(s)
CHICAGO	S117508187		5145 N MONT		IL CHICAGO ENV
CHICAGO	S117484304		2751 N MONT		IL CHICAGO ENV
CHICAGO	S115739933		5045 W. MONTANA		IL SPILLS
CHICAGO	S115765868		1512 W MONTANA		IL SPILLS
CHICAGO	S117509316		5249 N MONTCLARE AVE		IL CHICAGO ENV
CHICAGO	S117482399		2612 N MONTCLARE AVE		IL CHICAGO ENV
CHICAGO	S117511828		5517 N MONTCLARE AVE		IL CHICAGO ENV
CHICAGO	S117482003		2551 N MONTCLARE AVE		IL CHICAGO ENV
CHICAGO	S117508048		5135 N MONTCLARE AVE		IL CHICAGO ENV
CHICAGO	S117507612		5109 N MONTCLARE AVE		IL CHICAGO ENV
CHICAGO	S117507700		5115 N MONTCLARE AVE		IL CHICAGO ENV
CHICAGO	S117483578		2709 N MONTCLARE AVE		IL CHICAGO ENV
CHICAGO	S117508364		5155 N MONTCLARE		IL CHICAGO ENV
CHICAGO	S117510517		5364 N MONTCLARE AVE		IL CHICAGO ENV
CHICAGO	S117507654		5111 N MONTCLARE AVE		IL CHICAGO ENV
CHICAGO	S117507601		5108 N MONTCLARE AVE		IL CHICAGO ENV
CHICAGO	S117484305		2751 N MONTCLARE AVE		IL CHICAGO ENV
CHICAGO	S115751379		1830 WEST MONTEREY		IL SPILLS
CHICAGO	S115501630	CHICAGO POLICE DEPARTMENT, CITY OF	1830 WEST MONTEREY		IL RGA LUST
CHICAGO	S115501851	CHICAGO, CITY OF	1830 WEST MONTEREY		IL RGA LUST
CHICAGO	S115749140		1830 W. MONTEREY AVE.		IL SPILLS
CHICAGO	S111900669		1830 W MONTEREY AVE (CHICAGO PD 22ND DIST STATION)		IL SPILLS
CHICAGO	S111900633		1830 W MONTEREY		IL SPILLS
CHICAGO	S115749104		1830 W. MONTEREY		IL SPILLS
CHICAGO	S115501790	CHICAGO, CITY OF DEPT. OF ENVIRONMENT	1830 WEST MONTEREY AVE., CHICAGO P.D. 22 DIST.		IL RGA LUST
CHICAGO	S115738922		5030 N. MONTICELLO		IL SPILLS
CHICAGO	S115765545		3041 NORTH MONTRICELLO		IL SPILLS
CHICAGO	2005615909		MONTROS HARBOR		ERNS
CHICAGO	S115748488		2537 W. MONTROSE		IL SPILLS
CHICAGO	S115746731		5520 W. MONTROSE		IL SPILLS
CHICAGO	S115523369	ZIPPERSTEIN, RUBEN	2955 WEST MONTROSE		IL RGA LUST
CHICAGO	S115500051	BP PRODUCTS NORTH AMERICA	3201 WEST MONTROSE		IL RGA LUST
CHICAGO	S115520860	TRASKA, ED	4269 WEST MONTROSE		IL RGA LUST
CHICAGO	S115509799	JIM'S SERVICE STATION	2000 WEST MONTROSE		IL RGA LUST
CHICAGO	1009103927	HANSEN JOHN	2006 MONTROSE NV		EDR Hist Auto
CHICAGO	99642573		MONTROSE DRIVE		ERNS
CHICAGO	S115732025		5935 WEST MONTROSE		IL SPILLS
CHICAGO	S115738103		7330 W. MONTROSE		IL SPILLS
CHICAGO	S115758180		3601 W. MONTROSE		IL SPILLS
CHICAGO	S115764338		3201 WEST MONTROSE		IL SPILLS
CHICAGO	S115513545	MOHAWK ELECTRIC CONSTRUCTION	5520 WEST MONTROSE		IL RGA LUST
CHICAGO	S115522651	WESTMONT AUTO	2424 MONTROSE AVE.		IL RGA LUST
CHICAGO	S115510568	KIM'S TRANSMISSION	3448 WEST MONTROSE		IL RGA LUST
CHICAGO	S115498137	AMOCO OIL CO. #8613	6350 MONTROSE		IL RGA LUST
CHICAGO	S115504672	ELENI HRONOPOULOS & JIM NOTIS	6001 WEST MONTROSE		IL RGA LUST
CHICAGO	S115722370		3600 WEST MONTROSE STREET		IL SPILLS
CHICAGO	S115773275		MONTROSE WESTBOUND ALONG THE KENNEDY EDEN JUNCTION/ UP AGAIN		IL SPILLS

City	EDR ID	Site Name	Site Address	Zip	Database(s)
CHICAGO	S117529227		8220 W MONTROSE AVE		IL CHICAGO ENV
CHICAGO	S117515888		5959 W MONTROSE		IL CHICAGO ENV
CHICAGO	S115520697	TIR EOGHAIN BUILDERS, INC.	2450 WEST MONTROSE		IL RGA LUST
CHICAGO	S115520484	THC CHICAGO, INC. - HEALTH CARE CHICAGO NORTH	2531 WEST MONTROSE		IL RGA LUST
CHICAGO	S117502744		458 W MONTROSE HARBOR DR		IL CHICAGO ENV
CHICAGO	S117502743		458 W MONTROSE AVE		IL CHICAGO ENV
CHICAGO	1009073096	IGGY S	7230 MONTROSE HARBOR DR		EDR Hist Auto
CHICAGO	S115508713	ILLINOIS BELL TELEPHONE	3600 MONTROSE		IL RGA LUST
CHICAGO	S115517709	SCALETТА, CIRO	2742 WEST MONTROSE		IL RGA LUST
CHICAGO	S115510650	KLEFSTAD, BRUCE	4444 WEST MONTROSE		IL RGA LUST
CHICAGO	S112359737		I-94 MONTROSE AVE. EXIT		IL SPILLS
CHICAGO	S115762281		2567 WEST MONTROSE		IL SPILLS
CHICAGO	S115732054		6001 W. MONTROSE		IL SPILLS
CHICAGO	S117506669		501 W MONTROSE AVE		IL CHICAGO ENV
CHICAGO	S115515941	PLUNKETT, TOM	2567 WEST MONTROSE		IL RGA LUST
CHICAGO	S115761279		3601 W MONTROSE		IL SPILLS
CHICAGO	S115771811		2531 W. MONTROSE		IL SPILLS
CHICAGO	S115756219		4455 W. MONTROSE		IL SPILLS
CHICAGO	S115765492		3325 WEST MONTROSE		IL SPILLS
CHICAGO	S115752103		3359 W MONTROSE		IL SPILLS
CHICAGO	S115511133	LAKE SHORE PETROCORP	3349-3359 WEST MONTROSE		IL RGA LUST
CHICAGO	94391125		MONTROSE HARBOR LAKE MICHIGAN		ERNS
CHICAGO	S117486637		301 W MONTROSE AVE		IL CHICAGO ENV
CHICAGO	S117455848		10000 W MONTROSE AVE		IL CHICAGO ENV
CHICAGO	S110824860		MONTROSE WB		IL SPILLS
CHICAGO	S115758323		810 W. MONTROSE		IL SPILLS
CHICAGO	S115729297		6350 MONTROSE		IL SPILLS
CHICAGO	S115752272		3448 W MONTROSE		IL SPILLS
CHICAGO	S115509220	INDEPENDENT MECHANICAL INDUSTRIES	4455 WEST MONTROSE		IL RGA LUST
CHICAGO	S115515427	PEARSON TRUCK RENTAL, INC.	3939 WEST MONTROSE		IL RGA LUST
CHICAGO	90169605		MONTROSE AT THE MOUTH OF THE HARBOR		ERNS
CHICAGO	2003647189		MONTROSE HARBOR		ERNS
CHICAGO	S115769188		3939 WEST MONTROSE		IL SPILLS
CHICAGO	S115766253		2450 W MONTROSE		IL SPILLS
CHICAGO	S115738391		2742 W. MONTROSE		IL SPILLS
CHICAGO	S115774601		4269 WEST MONTROSE		IL SPILLS
CHICAGO	S115520214	SUPERB MOTOR SERVICE	3601 WEST MONTROSE		IL RGA LUST
CHICAGO	S111926718		MONTROSE (ALONT THE KENNEDY EDEN JUNCTION)		IL SPILLS
CHICAGO	S115740235		MONTROSE HARBOR		IL SPILLS
CHICAGO	S115765120		3325 WEST MONTROSE		IL SPILLS
CHICAGO	S115521926	VENCOR, INC.	2537 WEST MONTROSE		IL RGA LUST
CHICAGO	2014080495		MONTROSE HARBOR		ERNS
CHICAGO	2014092559		601 WEST MONTROSE DR.		ERNS
CHICAGO	2014080472		MONTROSE HARBOR		ERNS
CHICAGO	91236314		MONTROSE HARBOR		ERNS
CHICAGO	94391456		MONTROSE AVE MONTROSE HARBOR		ERNS

City	EDR ID	Site Name	Site Address	Zip	Database(s)
CHICAGO	2008888071		MONTROSS STATION		ERNS
CHICAGO	1009115202	KRUSO HENRY B	2303 MONTROSS AV		EDR Hist Auto
CHICAGO	1009204917	PODROLSKI ABR	1610 MOOSE AV		EDR Hist Cleaner
CHICAGO	S117458993		11146 S MORGAN ST		IL CHICAGO ENV
CHICAGO	S115748446		8650 SOUTH MORGAN		IL SPILLS
CHICAGO	S115734591		4000 S. MORGAN		IL SPILLS
CHICAGO	S115516681	RELIABLE CORP.	MORGAN & JACKSON		IL RGA LUST
CHICAGO	S112358778		3546 S. MORGAN IN ALLEY		IL SPILLS
CHICAGO	S115734247		1548 SOUTH MORGAN		IL SPILLS
CHICAGO	S115761607		8900 SOUTH MORGAN		IL SPILLS
CHICAGO	S111886103		MORGAN & JACKSON		IL SPILLS
CHICAGO	S115757358		1451 MORGAN AVE		IL SPILLS
CHICAGO	S115752592		4848 S MORGAN		IL SPILLS
CHICAGO	S107746775	U OF I AT CHICAGO	1147 MORGAN ST M/C270		IL AIRS
CHICAGO	S115738370		3700 SOUTH MORGAN		IL SPILLS
CHICAGO	S115722172		470 SOUTH MORGAN		IL SPILLS
CHICAGO	S115719322		5400 SOUTH MORGAN		IL SPILLS
CHICAGO	S117458802		11100 S MORGAN ST		IL CHICAGO ENV
CHICAGO	S115776623		401 NORTH MORGAN		IL SPILLS
CHICAGO	S115749159		1140 S. MORGAN		IL SPILLS
CHICAGO	S115746595		318 S. MORGAN		IL SPILLS
CHICAGO	S115727397		8051 S. MORGAN		IL SPILLS
CHICAGO	S115764185		6901 SOUTH MORGAN AVE		IL SPILLS
CHICAGO	S112356140		MORGAN S. 2330 PRAIRIE		IL SPILLS
CHICAGO	S112361731		401 WEST MORGAN		IL SPILLS
CHICAGO	S115741377		4309 SOUTH MORGAN		IL SPILLS
CHICAGO	S115735469		1601 S. MORGAN		IL SPILLS
CHICAGO	S115734605		MORGAN & JACKSON		IL SPILLS
CHICAGO	S118240903		3700 S. MORGAN AVE.		IL SPILLS
CHICAGO	S115735647		7900 SOUTH MORGAN		IL SPILLS
CHICAGO	S115501767	CHICAGO, CITY OF - DEPARTMENT OF ENVIRONMENT	6901 SOUTH MORGAN AVENUE		IL RGA LUST
CHICAGO	S112361366		540725 S MORGAN/948-58 W 54 PLACE		IL SPILLS
CHICAGO	1009212835	SING COWON	3303 S MORGON		EDR Hist Cleaner
CHICAGO	1009213528	DYESR WM	1330 MORSE AV		EDR Hist Cleaner
CHICAGO	1009201510	FUNG FRANK	1339 MORSE AV		EDR Hist Cleaner
CHICAGO	1009211297	SHERIDAN LAUNDRY	1380 MORSE AV		EDR Hist Cleaner
CHICAGO	1009215063	DAGRES YEROULES	1402 MORSE AV		EDR Hist Cleaner
CHICAGO	1009201829	KUTCHIN SAML F	1504 MORSE AV		EDR Hist Cleaner
CHICAGO	1009198423	MOY SAM	1422 MORSE AV		EDR Hist Cleaner
CHICAGO	1009104657	NABORHOOD GARAGE	1513 MORSE AV		EDR Hist Auto
CHICAGO	S112352281		5705 N MOSARK		IL SPILLS
CHICAGO	S115756033		5115 N. MOUNT CLAIR		IL SPILLS
CHICAGO	S111908511		5115 N MOUNT CLAIR		IL SPILLS
CHICAGO	S111900133		MOUNT GREENWOOD PARK/3721 W 111TH ST		IL SPILLS
CHICAGO	89113350		MOUTH OF BURNHAM HARBOR AT APPROX 2300 S LAKESHORE		ERNS
CHICAGO	93302749		MOUTH OF CHICAGO RIVER AT LOCK		ERNS

City	EDR ID	Site Name	Site Address	Zip	Database(s)
CHICAGO	S115719779		6344 SOUTH MOZART AVENUE		IL SPILLS
CHICAGO	S117467611		16 S MOZART ST		IL CHICAGO ENV
CHICAGO	S115497308	ALBANY BANK & TRUST, TRUST #11-5132	4043-4047 NORTH MOZART		IL RGA LUST
CHICAGO	S115748358		4043 NORTH MOZART		IL SPILLS
CHICAGO	S115775738		5705 N. MOZART		IL SPILLS
CHICAGO	S111894932		I-55 MP EE AT ASHLAND ST		IL SPILLS
CHICAGO	S109700073		I-90 MP 48		IL SPILLS
CHICAGO	S115743441		I55 MP291 AT ASHLAND ST.		IL SPILLS
CHICAGO	2015107900		MP:		ERNS
CHICAGO	97410255		MPB510		ERNS
CHICAGO	S112354085		MSD SW PLANT		IL SPILLS
CHICAGO	S112358098		MSD SEWERS/ 260 W PERSHING RD		IL SPILLS
CHICAGO	2007325433		MULTI UNIT BUILDING		ERNS
CHICAGO	S115770031		10459 SOUTH MUSKEGAN AVE		IL SPILLS
CHICAGO	S117460495		11700 S MUSKEGON AVE		IL CHICAGO ENV
CHICAGO	S117459269		11232 S MUSKEGON AVE		IL CHICAGO ENV
CHICAGO	S117458264		10939 S MUSKEGON AVE		IL CHICAGO ENV
CHICAGO	S117459165		11201 S MUSKEGON AVE		IL CHICAGO ENV
CHICAGO	1009102682	GREANY JOHN	3753 63 N CLARK		EDR Hist Auto
CHICAGO	1009215114	LAKE VIEW LAUNDRY	3018 20 N CLARK		EDR Hist Cleaner
CHICAGO	1009209038	CHICAGO DRYER CO	2210 2216 N CRAWFORD AV		EDR Hist Cleaner
CHICAGO	1009105948	WELLINGTON GARAGE	2941 2945 N CRAWFORD AV		EDR Hist Auto
CHICAGO	1009205457	LEVINE JOHN	4808 1/2 N SPLDG AV		EDR Hist Cleaner
CHICAGO	96070214		I-94 N 1/10 MILE OF 111TH ST		HMIRS
CHICAGO	1009198596	PARAGON LAUNDRY CO	3541 43 N ASHLAND AV		EDR Hist Cleaner
CHICAGO	1009212949	LEE CHAPLEY	3413 N		EDR Hist Cleaner
CHICAGO	1009098044	SVOLODA ULRICH	4662 64 N CRAWFORD AV		EDR Hist Auto
CHICAGO	1009101006	NORGAARD JACK	1750 52 N CAL AV		EDR Hist Auto
CHICAGO	1009198173	WHITE HOME LAUNDRY CO	4892 98 N CLARK		EDR Hist Cleaner
CHICAGO	1009102736	THOMSEN BROS	7334 52 N CLARK		EDR Hist Auto
CHICAGO	1009119919	DUFFY HENNEBERRY	2902 06 N CLARK		EDR Hist Auto
CHICAGO	1009199768	CHICAGO DRYER COMPANY	2210 2220 N CRAWFORD AV		EDR Hist Cleaner
CHICAGO	1009118267	FORDE NICHOLAS	251 257 N CRAWFORD AV		EDR Hist Auto
CHICAGO	1009201979	FORD LAUNDRY	504 8 N STATE		EDR Hist Cleaner
CHICAGO	1009210179	WILSON CO	1112 14 N CLARK		EDR Hist Cleaner
CHICAGO	S111912702		I-295 N AVE EXIT		IL SPILLS
CHICAGO	1009105977	TOWN HALL GARAGE	3644 48 N HALSTED		EDR Hist Auto
CHICAGO	1009104681	NORTH TOWN GARAGE	6226 32 N CALF AV		EDR Hist Auto
CHICAGO	1009104570	PALMER SQUARE GARAGE	2100 06 N CAL AV		EDR Hist Auto
CHICAGO	1009104577	PARK INN GARAGE	1211 13 N CAL AV		EDR Hist Auto
CHICAGO	1009105776	GAZZOLO BASAI	1027 33 N CRAWFORD AV		EDR Hist Auto
CHICAGO	1009211030	BALTER HARRIS	H1211 N ROBESY		EDR Hist Cleaner
CHICAGO	1009105084	MAAS BRUNO W	3425 27 N CRAWFORD AV		EDR Hist Auto
CHICAGO	1009097943	STAN HARTS SERVICE STA	4200 2 N KEDZIE AV		EDR Hist Auto
CHICAGO	1009117534	BURRILL JAMES W	6816 20 N CLARK		EDR Hist Auto
CHICAGO	1009104678	NORTH PARK GARAGE	5012 25 N KEDZIE AV		EDR Hist Auto
CHICAGO	1009120068	COTTON GEO	1808 10 N ROBESY		EDR Hist Auto

City	EDR ID	Site Name	Site Address	Zip	Database(s)
CHICAGO	1009198159	UPTOWN LAUNDRY CO	6506 8 N CLARK		EDR Hist Cleaner
CHICAGO	1009201477	WOO LOUIE	R4812 N SPLDG AV		EDR Hist Cleaner
CHICAGO	1009098038	CALIFORINA DIVISION SERVICE STATION	1147 49 N CAL AV		EDR Hist Auto
CHICAGO	1009105234	LAWFORD GARAGE	4818 24 N CRAWFORD AV		EDR Hist Auto
CHICAGO	1009103909	GREENBRIAR GARAGE	6415 25 N CAL AV		EDR Hist Auto
CHICAGO	1009101051	WRIGHTFORD GARAGE SERVICE STATION	2601 09 N CRAWFORD AV		EDR Hist Auto
CHICAGO	1009102351	CRAWFORD AVENUE GARAGE	4910 16 N CRAWFORD AV		EDR Hist Auto
CHICAGO	1009104580	PARKLAND GARAGE	3933 35 N ASHLAND AV		EDR Hist Auto
CHICAGO	1009205038	WELLINGTON TAILORS CLEANERS	R3006 N CICARO AV		EDR Hist Cleaner
CHICAGO	1009209064	LAKE SHORE IRVING PARK RUG CLEANERS	4240 42 N CRAWFORD AV		EDR Hist Cleaner
CHICAGO	1009101129	UPTOWN NASH SERVICE REAR	6800 10 N CLARK		EDR Hist Auto
CHICAGO	1009104089	CRAWFORD SERVICE MOTOR SALES	4118 20 N CRAWFORD AV		EDR Hist Auto
CHICAGO	1009102394	CHICAGO GARAGE	3630 42 N HALSTED		EDR Hist Auto
CHICAGO	1009117464	CRAWFORD MOTOR CAR CO	2305 07 N CRAWFORD AV		EDR Hist Auto
CHICAGO	1009104651	MOSKAL JOS	833 35 N ASHLAND AV		EDR Hist Auto
CHICAGO	1009102182	SAFETY BRAKE SERVICE CO	6116 18 N WESTERN AV		EDR Hist Auto
CHICAGO	1009122661	DIVERSEY GARAGE INC	2840 48 N HALSTED		EDR Hist Auto
CHICAGO	S112354585		I-94 N BOUND ON EXIT RAMP 68 E BOUND		IL SPILLS
CHICAGO	1009102332	COLUMBIA CLARK GARAGE	6739 44 N CLARK		EDR Hist Auto
CHICAGO	1009105096	MAPLEWOOD GARAGE	2614 2620 N CAL AV		EDR Hist Auto
CHICAGO	1009199899	LUNG QUONG	H51 N ROBEY		EDR Hist Cleaner
CHICAGO	1009211296	SENATE HAND LAUNDRY	1414 N		EDR Hist Cleaner
CHICAGO	1009198738	INEEDA WET WASH LAUNDRY CO	3709 15 N ASHLAND AV		EDR Hist Cleaner
CHICAGO	1009105673	KEDZIE DIVERSEY GARAGE	2835 43 N KEDZIE AV		EDR Hist Auto
CHICAGO	1009103895	IDEAL GARAGE	4234 36 N CRAWFORD AV		EDR Hist Auto
CHICAGO	S115741650		I-94 N. BOUND AT 133RD ST		IL SPILLS
CHICAGO	S112359754		I-55 N. JUST OFF OF I-294 @ 71ST STREET		IL SPILLS
CHICAGO	S115722580		315 EAST N. WATERS STREET		IL SPILLS
CHICAGO	S115724481		2020 N.ASHLAND		IL SPILLS
CHICAGO	S112363791		I-94 N.B. @ 125TH ST.		IL SPILLS
CHICAGO	S115755219		I-55 N.B. 1/4 MILE WEST OF COUNTY LINE ROAD		IL SPILLS
CHICAGO	S115753618		801 N.CICERO AVE.		IL SPILLS
CHICAGO	S115723771		4036 N.CLARK ST.		IL SPILLS
CHICAGO	S115749111		3133 N.CLIBOURN		IL SPILLS
CHICAGO	S115496111	HOOKER STREET TRANSFER STATION*(ACTIVE)	1500 N.HOOKER ST.		IL RGA LF
CHICAGO	S115496321	NORTHWEST MATERIAL RECOVERY & RECYCLING FACILITY(ACTIVE)	750 N.KILBOURN AVE.		IL RGA LF
CHICAGO	S115749994		3123 N.KOLMAR		IL SPILLS
CHICAGO	S115737571		3410-3420 N.LAKE SHORE DR		IL SPILLS
CHICAGO	S115723772		3654 N.LINCOLN AVE.		IL SPILLS
CHICAGO	S115731207		4950 N.MARINE DRIVE		IL SPILLS
CHICAGO	S115727976		3801 N.MILWAUKEE AVE.		IL SPILLS
CHICAGO	S115724271		4639 N.PULASKI ST.		IL SPILLS
CHICAGO	S115730751		410 N.RUSH ST.		IL SPILLS
CHICAGO	S115496399	RAVENSWOOD DISPOSAL SERVICE TRANSFER STATION(ACTIVE)	200 N.TALMAN AVE.		IL RGA LF
CHICAGO	S115727821		5349 N.W.HWY		IL SPILLS

City	EDR ID	Site Name	Site Address	Zip	Database(s)
CHICAGO	S112362385		746 N.WELLS KITCHEN & BATH MART		IL SPILLS
CHICAGO	S115724482		6350 N.WESTERN AVE.		IL SPILLS
CHICAGO	2002594261		N/A	0	ERNS
CHICAGO	1014624549	COMED SUBSTATION SS-687/NAGEL	5837 NORTH NAGEL		PCB TRANSFORMER
CHICAGO	S115511789	LUCENTE, JASMINE	5759 NORTH NAGEL		IL RGA LUST
CHICAGO	1014628407	COMED SUBSTATION SS-687/NAGEL	5837 NORTH NAGEL		PCB TRANSFORMER
CHICAGO	S117474903		2038 N NAGLE AVE		IL CHICAGO ENV
CHICAGO	S115762260		5726 NAGLE AVE		IL SPILLS
CHICAGO	S117477734		2228 N NAGLE AVE		IL CHICAGO ENV
CHICAGO	S117475101		2046 N NAGLE AVE		IL CHICAGO ENV
CHICAGO	S115514376	NOOR LUBE GROUP, MYMARK	5726 NAGLE AVENUE		IL RGA LUST
CHICAGO	S115498109	AMOCO OIL CO. #5927	5201 NORTH NAGLE		IL RGA LUST
CHICAGO	S115727966		5759 N. NAGLE		IL SPILLS
CHICAGO	S115762994		1619 NORTH NAGLE		IL SPILLS
CHICAGO	S117474987		2041 N NAGLE AVE		IL CHICAGO ENV
CHICAGO	S117467658		1600 N NAGLE AVE		IL CHICAGO ENV
CHICAGO	2010956232		NAGLE ST		ERNS
CHICAGO	S117519499		636 N NAGLE AVE		IL CHICAGO ENV
CHICAGO	S117478890		2315 N NAGLE AVE		IL CHICAGO ENV
CHICAGO	S117474610		2025 N NAGLE AVE		IL CHICAGO ENV
CHICAGO	S115738095		5201 N. NAGLE		IL SPILLS
CHICAGO	2000543395		NAGLE AVE.	0	ERNS
CHICAGO	S117468085		1619 N NAGLE AVE		IL CHICAGO ENV
CHICAGO	S111927245		7400 S. NARAAGAUSETT		IL SPILLS
CHICAGO	S115774342		7400 S NARAAGAUSETT		IL SPILLS
CHICAGO	S112359885		4123 N. NARAGANNSETT		IL SPILLS
CHICAGO	S115722833		2001 NORTH NARAGANSETT AVENUE		IL SPILLS
CHICAGO	S115519606	ST-JO-JOINT VENTURE	2001 NORTH NARAGANSETT		IL RGA LUST
CHICAGO	2011992898		7400 SOUTH NARAGAUSATTE		ERNS
CHICAGO	1009074190	IRVING NARRAGANSETT STANDARD COMPLETE AU' REPAIRS	3958 N NARAGNSET		EDR Hist Auto
CHICAGO	S107745717	ROOSEVELT CLEANERS	4036 N NARRA GANSETT		IL AIRS
CHICAGO	2009894288		NARRAGANSEET AVE		ERNS
CHICAGO	2008894288		NARRAGANSEET AVE		ERNS
CHICAGO	S117496629		3958 N NARRAGANSETT		IL CHICAGO ENV
CHICAGO	2014103620		NARRAGANSETT AVENUE CROSSING		ERNS
CHICAGO	S115510816	KOSHIYAMA CO.	3134 NORTH NARRAGANSETT		IL RGA LUST
CHICAGO	S115750417		1701 N. NARRAGANSETT		IL SPILLS
CHICAGO	S115742978		3600 N. NARRAGANSETT		IL SPILLS
CHICAGO	S115738969		3134 N. NARRAGANSETT		IL SPILLS
CHICAGO	S115762777		5559 SOUTH NARRAGANSETT		IL SPILLS
CHICAGO	S115501913	CHICAGO, CITY OF	5559 SOUTH NARRAGANSETT		IL RGA LUST
CHICAGO	S115499558	BETHANY LUTHERAN CHURCH	1701 NORTH NARRAGANSETT		IL RGA LUST
CHICAGO	S115499215	BASKIN SHALE	3600 NARRAGANSETT		IL RGA LUST
CHICAGO	1009206246	STECHER HENRY C	2926 N NARRAGASETT		EDR Hist Cleaner
CHICAGO	S115498150	AMOCO OIL CO. #9511	3950 NORTH NARRANGASETT		IL RGA LUST
CHICAGO	9999060149		NASHVILLE AVENUE		HMIRS

City	EDR ID	Site Name	Site Address	Zip	Database(s)
CHICAGO	S117471250		1822 N NASHVILLE AVE		IL CHICAGO ENV
CHICAGO	S115519649	ST. DANIEL THE PROPHET	5330 SOUTH NASHVILLE		IL RGA LUST
CHICAGO	2004120649		SOUTH NASHVILLE AVE		HMIRS
CHICAGO	S117474034		2001 N NASHVILLE AVE		IL CHICAGO ENV
CHICAGO	S117468237		1624 N NASHVILLE AVE		IL CHICAGO ENV
CHICAGO	S117472369		1901 N NASHVILLE AVE		IL CHICAGO ENV
CHICAGO	S117467659		1600 N NASHVILLE AVE		IL CHICAGO ENV
CHICAGO	S115750568		5330 S. NASHVILLE		IL SPILLS
CHICAGO	S117475697		2108 N NATCHEZ AVE		IL CHICAGO ENV
CHICAGO	S117475306		2059 N NATCHEZ AVE		IL CHICAGO ENV
CHICAGO	S115740357		2248 N. NATCHEZ AVE.		IL SPILLS
CHICAGO	S115750589		2323 N. NATCHEZ AVE.		IL SPILLS
CHICAGO	S117475518		2100 N NATCHEZ AVE		IL CHICAGO ENV
CHICAGO	S117476655		2148 N NATCHEZ AVE		IL CHICAGO ENV
CHICAGO	S117475631		2102 N NATCHEZ AVE		IL CHICAGO ENV
CHICAGO	S117479063		2323 N NATCHEZ AVE		IL CHICAGO ENV
CHICAGO	S117477102		2200 N NATCHEZ AVE		IL CHICAGO ENV
CHICAGO	S117478185		2248 N NATCHEZ AVE		IL CHICAGO ENV
CHICAGO	S115759220		2102 N. NATCHEZ		IL SPILLS
CHICAGO	S117479116		2325 N NATCHEZ AVE		IL CHICAGO ENV
CHICAGO	S115738556		2248 NORTH NATCHEZ AVENUE		IL SPILLS
CHICAGO	1009186613	SUPER KLEEN	2115 NATCHEZ TRL		EDR Hist Cleaner
CHICAGO	S117476476		2140 N NATCHEZ AVE		IL CHICAGO ENV
CHICAGO	S117475073		2045 N NATCHEZ AVE		IL CHICAGO ENV
CHICAGO	S117473964		2000 N NATCHEZ AVE		IL CHICAGO ENV
CHICAGO	S117724755		2148 N. NATCHEZ		IL SPILLS
CHICAGO	S115501795	CHICAGO, CITY OF DEPT. OF ENVIRONMENT	2323 NORTH NATCHEZ AVE.		IL RGA LUST
CHICAGO	S117732156		2148 N. NATCHEZ,		IL SPILLS
CHICAGO	S117467660		1600 N NATOMA AVE		IL CHICAGO ENV
CHICAGO	S112352682		NAVAHO FREIGHT 2400 S WOOD		IL SPILLS
CHICAGO	2000529972		NAVY PIER IN CHICAGO	0	ERNS
CHICAGO	8864001		NAVY PIER		ERNS
CHICAGO	S111885022		NAVY PIER		IL SPILLS
CHICAGO	S115733524		NAVY PIER		IL SPILLS
CHICAGO	S115766995		NAVY PIER		IL SPILLS
CHICAGO	94375184		NAVY PIER SOUTHSIDE OF PIER		ERNS
CHICAGO	2007327046		NAVY PIER		ERNS
CHICAGO	S111880711		NAVY PIER		IL SPILLS
CHICAGO	S112357372		NAVY PIER - LAKE MICHIGAN		IL SPILLS
CHICAGO	90157711		NAVY PIER		ERNS
CHICAGO	93320083		NAVY PIER		ERNS
CHICAGO	S112354681		NAVY PIER		IL SPILLS
CHICAGO	S115729209		NAVY PIER		IL SPILLS
CHICAGO	2013053039		NAVY PIER		ERNS
CHICAGO	S108480186		NAVY PIER		IL SPILLS
CHICAGO	90186681		NAVY PIER SOUTH SIDE		ERNS
CHICAGO	S112352132		I-294 NB AT MILEMARKER 20		IL SPILLS



City	EDR ID	Site Name	Site Address	Zip	Database(s)
CHICAGO	S111914117		I-294 NB AT MILEMARKER 21		IL SPILLS
CHICAGO	S111893367		I-94 NB N OF WILSON AVE		IL SPILLS
CHICAGO	S109953773		I-94 NB		IL SPILLS
CHICAGO	S115758528		I-355 NB MP 26.5		IL SPILLS
CHICAGO	S111919394		I-294 NB NEAR CICERO AVE		IL SPILLS
CHICAGO	S117567238		I-94 NB 400 NORTH OF 83RD ST.,		IL SPILLS
CHICAGO	S112352116		I-94 NB		IL SPILLS
CHICAGO	S111894256		I-94 NB AT 69TH ST		IL SPILLS
CHICAGO	S111907669		I-55 NB 1/4 MILE W OF COUNTY LINE RD		IL SPILLS
CHICAGO	S111887551		I-55 NB AT DAMEN		IL SPILLS
CHICAGO	S115775473		I-94 NB		IL SPILLS
CHICAGO	S115742765		I-94 NB AT 69TH STREET		IL SPILLS
CHICAGO	S111895979		I-55 NB & CICERO AVE		IL SPILLS
CHICAGO	S111911117		I-355 NB MP 26.5		IL SPILLS
CHICAGO	S111893142		I-94 NB AT 133RD ST		IL SPILLS
CHICAGO	S111885871		I-94 NB AT POLK ST		IL SPILLS
CHICAGO	S115734373		I-94 NB AT POLK ST.		IL SPILLS
CHICAGO	S115771299		I-94 NB LANES; 1/5 MILE NORTH OF 103RD ST; 300 FEET SOUTH OF		IL SPILLS
CHICAGO	S115741876		I-94 NB AT WILSON AVE.		IL SPILLS
CHICAGO	S109953771		I-94 NB S OF KING DR		IL SPILLS
CHICAGO	S111925271		I-94 NB LANES, 1/5 MILE N OF 103RD ST, 300 FEET S OF KING DR		IL SPILLS
CHICAGO	S108968213		I-55 NB LEMONT RD & OLDFIELD RD		IL SPILLS
CHICAGO	S111879931		I-94 NB TO I-290 URBAN AREA		IL SPILLS
CHICAGO	S111893668		I-94 NB		IL SPILLS
CHICAGO	S115760838		I-294 NB A MM #21		IL SPILLS
CHICAGO	S117534038		I-94 NB. 400 NORTH OF 83RD ST		IL SPILLS
CHICAGO	S111894927		I-90 NE AT ARMITAGE AVE		IL SPILLS
CHICAGO	2000547713		NEAR EXIT 115 STREET	0	ERNS
CHICAGO	99648314		NEAR AIRPORT WEST OF HIGGINS RD ON THUEY RD		ERNS
CHICAGO	S111895256		NEAR 25TH & CALIFORNIA		IL SPILLS
CHICAGO	S118359826		I-94 NEAR EXIT #41		IL SPILLS
CHICAGO	S115744979		NEAR SACRAMENTO & BELLMONT		IL SPILLS
CHICAGO	2000549597		NEAR CANAL AND LAKE STREET	0	ERNS
CHICAGO	S115743765		NEAR 25TH & CALIFORNIA		IL SPILLS
CHICAGO	S115774977		NEAR WEST 79 TH ST CROSSING		IL SPILLS
CHICAGO	S111927623		NEAR WEST 79TH ST. CROSSING		IL SPILLS
CHICAGO	S115750394		NEAR E .103RD. ST.		IL SPILLS
CHICAGO	2001569847		NEAR ADDISON STATION		ERNS
CHICAGO	S115766614		I-55 NEAR STATE STREET EXIT		IL SPILLS
CHICAGO	S111901305		I-294 NEAR ARLINGTON HEIGHTS ROUTE EXIT		IL SPILLS
CHICAGO	S115749775		I-294 NEAR ARLINGTON HEIG		IL SPILLS
CHICAGO	S115737085		NEAR 7649 N.EAST LAKE TER		IL SPILLS
CHICAGO	2003702300		NEAR 48TH ST		ERNS
CHICAGO	2013049003		NEAR THE CORNER OF STONEY ISLAND AND		ERNS
CHICAGO	S112352544		NEAR CHICAGO		IL SPILLS

City	EDR ID	Site Name	Site Address	Zip	Database(s)
CHICAGO	S111901926		NEAR E 103 RD ST MP 510.5		IL SPILLS
CHICAGO	2000528773		NEAR WESTERN STREET ON THE BLUE LINE	0	ERNS
CHICAGO	S111920473		I-55 NEAR STATE ST EXIT		IL SPILLS
CHICAGO	2013054374		NEAR GREYLAND STATION		ERNS
CHICAGO	2011964700		NEAREST CROSS STREETS		ERNS
CHICAGO	S117499792		4301 N NEENAH AVE		IL CHICAGO ENV
CHICAGO	S117500450		4344 N NEENAH AVE		IL CHICAGO ENV
CHICAGO	S115746878		2752 W. NELSON		IL SPILLS
CHICAGO	S111883143		55 NENA & ARCHER		IL SPILLS
CHICAGO	S115731639		55 NENA & ARCHER		IL SPILLS
CHICAGO	1009101001	NELSON JULIUS	4047 NEV AV		EDR Hist Auto
CHICAGO	S111899829		5838 N NEVA		IL SPILLS
CHICAGO	S117470952		1811 N NEVA AVE		IL CHICAGO ENV
CHICAGO	S117481732		2533 N NEVA AVE		IL CHICAGO ENV
CHICAGO	S117473254		1937 N NEVA AVE		IL CHICAGO ENV
CHICAGO	S117479736		2366 N NEVA AVE		IL CHICAGO ENV
CHICAGO	S117483975		2731 N NEVA AVE		IL CHICAGO ENV
CHICAGO	S117479732		2365 N NEVA AVE		IL CHICAGO ENV
CHICAGO	S117473466		1945 N NEVA AVE		IL CHICAGO ENV
CHICAGO	S117473210		1935 N NEVA AVE		IL CHICAGO ENV
CHICAGO	S117480580		2436 N NEVA AVE		IL CHICAGO ENV
CHICAGO	S117479117		2325 N NEVA AVE		IL CHICAGO ENV
CHICAGO	S117478932		2317 N NEVA AVE		IL CHICAGO ENV
CHICAGO	S117481978		2550 N NEVA AVE		IL CHICAGO ENV
CHICAGO	S117479283		2333 N NEVA AVE		IL CHICAGO ENV
CHICAGO	S117473276		1938 N NEVA AVE		IL CHICAGO ENV
CHICAGO	S117477837		2233 N NEVA AVE		IL CHICAGO ENV
CHICAGO	S117479726		2362 N NEVA AVE		IL CHICAGO ENV
CHICAGO	S117471692		1838 N NEVA AVE		IL CHICAGO ENV
CHICAGO	S117481324		2508 N NEW ENGLAND AVE		IL CHICAGO ENV
CHICAGO	94388379		NEW EDITION TO THE UNIVERSITY HOSPITAL		ERNS
CHICAGO	S115774142		NEW FEDEX CARGO BUILDING AT O'HARE AIRPORT		IL SPILLS
CHICAGO	S117473152		1933 N NEW ENGLAND AVE		IL CHICAGO ENV
CHICAGO	1009183135	SPINCYCLE COIN LAUNDRY CHICAGO AREA LOCATIONS	305 W NEW INDIAN TRAIL		EDR Hist Cleaner
CHICAGO	S117484088		2738 N NEW ENGLAND AVE		IL CHICAGO ENV
CHICAGO	S117471078		1816 N NEW ENGLAND AVE		IL CHICAGO ENV
CHICAGO	S117482795		2633 N NEW ENGLAND AVE		IL CHICAGO ENV
CHICAGO	S117467661		1600 N NEW ENGLAND AVE		IL CHICAGO ENV
CHICAGO	S111349489		NEW FEDEX CARGO BUILDING AT O'HARE AIRPORT		IL SPILLS
CHICAGO	98445339		NEW HOSPITAL SE CORNER OF HURON ST AND ST. CLAIR ST		ERNS
CHICAGO	1009212461	2810 N CLARK	918 NEW PORT AV		EDR Hist Cleaner
CHICAGO	S112355437		1716 SOUTH NEWBURY		IL SPILLS
CHICAGO	S117468756		1645 N NEWCASTLE AVE		IL CHICAGO ENV
CHICAGO	S117519705		6405 N NEWCASTLE		IL CHICAGO ENV
CHICAGO	S117483850		2724 N NEWCASTLE AVE		IL CHICAGO ENV
CHICAGO	S117479118		2325 N NEWCASTLE AVE		IL CHICAGO ENV

City	EDR ID	Site Name	Site Address	Zip	Database(s)
CHICAGO	S117471767		1841 N NEWCASTLE AVE		IL CHICAGO ENV
CHICAGO	S115740937		2360 N. NEWCASTLE		IL SPILLS
CHICAGO	S117479757		2370 N NEWCASTLE AVE		IL CHICAGO ENV
CHICAGO	S117480882		2453 N NEWCASTLE AVE		IL CHICAGO ENV
CHICAGO	S117484358		2755 N NEWCASTLE		IL CHICAGO ENV
CHICAGO	S117483620		2711 N NEWCASTLE AVE		IL CHICAGO ENV
CHICAGO	S117481648		2527 N NEWCASTLE AVE		IL CHICAGO ENV
CHICAGO	S117480752		2446 N NEWCASTLE AVE		IL CHICAGO ENV
CHICAGO	S117480105		2415 N NEWCASTLE AVE		IL CHICAGO ENV
CHICAGO	S117474831		2035 N NEWCASTLE AVE		IL CHICAGO ENV
CHICAGO	S117475262		2055 N NEWCASTLE AVE		IL CHICAGO ENV
CHICAGO	S117480620		2438 N NEWCASTLE AVE		IL CHICAGO ENV
CHICAGO	S117472125		1859 N NEWCASTLE AVE		IL CHICAGO ENV
CHICAGO	S117479184		2329 N NEWLAND AVE		IL CHICAGO ENV
CHICAGO	S117479527		2345 N NEWLAND AVE		IL CHICAGO ENV
CHICAGO	S117470641		1800 N NEWLAND AVE		IL CHICAGO ENV
CHICAGO	S117467948		1614 N NEWLAND AVE		IL CHICAGO ENV
CHICAGO	S117479571		2348 N NEWLAND AVE		IL CHICAGO ENV
CHICAGO	S117479656		2355 N NEWLAND AVE		IL CHICAGO ENV
CHICAGO	S117483995		2732 N NEWLAND AVE		IL CHICAGO ENV
CHICAGO	S117517855		6200 S NEWLAND AVE		IL CHICAGO ENV
CHICAGO	S117469706		1722 N NEWLAND AVE		IL CHICAGO ENV
CHICAGO	S117479670		2356 N NEWLAND AVE		IL CHICAGO ENV
CHICAGO	S117481459		2516 N NEWLAND AVE		IL CHICAGO ENV
CHICAGO	S117471964		1850 N NEWLAND AVE		IL CHICAGO ENV
CHICAGO	S115718255		3313 WEST NEWPORT		IL SPILLS
CHICAGO	S115748340		5838 NORTH NINA		IL SPILLS
CHICAGO	S115769821		4400 NIORTH CENTRAL AVENUE		IL SPILLS
CHICAGO	S115735507		1255 N. NOBLE		IL SPILLS
CHICAGO	S115522236	WARD, MICHAEL & GANLEY, JAMES	417 NORTH NOBLE		IL RGA LUST
CHICAGO	S115519734	ST. STANISLAVS KOSTA	1255 NORTH NOBLE		IL RGA LUST
CHICAGO	S115751955		417 NORTH NOBLE		IL SPILLS
CHICAGO	2010947372		NONE		ERNS
CHICAGO	2011979907		NONE		ERNS
CHICAGO	2011990715		NONE		ERNS
CHICAGO	2011963845		NONE		ERNS
CHICAGO	2011976311		NONE		ERNS
CHICAGO	2010944765		NONE		ERNS
CHICAGO	2011981876		NONE		ERNS
CHICAGO	2011980065		NONE		ERNS
CHICAGO	S117474961		2040 N NORDICA AVE		IL CHICAGO ENV
CHICAGO	S117477103		2200 N NORDICA AVE		IL CHICAGO ENV
CHICAGO	S117471340		1825 N NORDICA AVE		IL CHICAGO ENV
CHICAGO	S117479001		2320 N NORDICA AVE		IL CHICAGO ENV
CHICAGO	S117481385		2511 N NORDICA AVE		IL CHICAGO ENV
CHICAGO	S117476173		2128 N NORDICA AVE		IL CHICAGO ENV
CHICAGO	S117483016		2644 N NORDICA AVE		IL CHICAGO ENV

City	EDR ID	Site Name	Site Address	Zip	Database(s)
CHICAGO	S117484382		2757 N NORDICA AVE		IL CHICAGO ENV
CHICAGO	S117479633		2352 N NORDICA AVE		IL CHICAGO ENV
CHICAGO	S117471364		1826 N NORDICA AVE		IL CHICAGO ENV
CHICAGO	S117482041		2555 N NORDICA AVE		IL CHICAGO ENV
CHICAGO	S117479528		2345 N NORDICA AVE		IL CHICAGO ENV
CHICAGO	S117478650		2301 N NORDICA AVE		IL CHICAGO ENV
CHICAGO	90161024		NORFOLK SOUTHERN RAIL YRD		ERNS
CHICAGO	2010928863		NORFOLK SOUTHERN MILE POST 521.1		ERNS
CHICAGO	90159432		NORFOLK SOUTHER RAIL YARD		ERNS
CHICAGO	96497189		NORFOLK SOUTHERN YARD 103RD ST AND DOTY AVE		ERNS
CHICAGO	94353725		NORFOLK SOUTHERN DIESEL SHOP AT CHICAGO TRAIN YARD		ERNS
CHICAGO	1009212824	SAM SING	6507 NORIMAL		EDR Hist Cleaner
CHICAGO	2004714035		12931 SOUTH NORMA		ERNS
CHICAGO	S117521916		6722 S NORMAL AVE		IL CHICAGO ENV
CHICAGO	S117521555		6646 S NORMAL AVE		IL CHICAGO ENV
CHICAGO	S117522828		6909 S NORMAL AVE		IL CHICAGO ENV
CHICAGO	S117518052		6215 S NORMAL AVE		IL CHICAGO ENV
CHICAGO	S117514144		5751 S NORMAL AVE		IL CHICAGO ENV
CHICAGO	S117514025		5742 S NORMAL AVE		IL CHICAGO ENV
CHICAGO	S117513549		5708 S NORMAL AVE		IL CHICAGO ENV
CHICAGO	S117513327		5666 S NORMAL AVE		IL CHICAGO ENV
CHICAGO	S117521629		6656 S NORMAL AVE		IL CHICAGO ENV
CHICAGO	S117522769		6900 S NORMAL AVE		IL CHICAGO ENV
CHICAGO	S117522604		6838 S NORMAL AVE		IL CHICAGO ENV
CHICAGO	S117522161		6751 S NORMAL AVE		IL CHICAGO ENV
CHICAGO	S117523622		7025 S NORMAL AVE		IL CHICAGO ENV
CHICAGO	S117523070		6940 S NORMAL AVE		IL CHICAGO ENV
CHICAGO	S115724672		5100 S. NORMAL		IL SPILLS
CHICAGO	S117512597		5608 S NORMAL AVE		IL CHICAGO ENV
CHICAGO	S117515230		5907 S NORMAL AVE		IL CHICAGO ENV
CHICAGO	S117515204		5904 S NORMAL AVE		IL CHICAGO ENV
CHICAGO	S117512512		5601 S NORMAL AVE		IL CHICAGO ENV
CHICAGO	S117513745		5720 S NORMAL AVE		IL CHICAGO ENV
CHICAGO	S117513343		5675 S NORMAL AVE		IL CHICAGO ENV
CHICAGO	S117513239		5654 S NORMAL AVE		IL CHICAGO ENV
CHICAGO	S117515478		5929 S NORMAL AVE		IL CHICAGO ENV
CHICAGO	S117514085		5747 S NORMAL AVE		IL CHICAGO ENV
CHICAGO	S115505814	FIRSTMERIT BANK NA LAND TRUST #08-11-8729	5834 SOUTH NORMAL		IL RGA LUST
CHICAGO	S115506609	GENUINE PARTS CO.	3839 NORMAL AVE.		IL RGA LUST
CHICAGO	S115498809	AUBURN LAKES VENTURE	7851 NORMAL ST.		IL RGA LUST
CHICAGO	S115756886		3839 NORMAL AVENUE		IL SPILLS
CHICAGO	S115756502		6901 S. NORMAL AVE		IL SPILLS
CHICAGO	S115772990		5834 SOUTH NORMAL		IL SPILLS
CHICAGO	S117523020		6933 S NORMAL AVE		IL CHICAGO ENV
CHICAGO	S117513616		5712 S NORMAL AVE		IL CHICAGO ENV
CHICAGO	S117514072		5746 S NORMAL AVE		IL CHICAGO ENV
CHICAGO	S117515280		5912 S NORMAL AVE		IL CHICAGO ENV

City	EDR ID	Site Name	Site Address	Zip	Database(s)
CHICAGO	S117513296		5659 S NORMAL AVE		IL CHICAGO ENV
CHICAGO	S117515761		5950 S NORMAL AVE		IL CHICAGO ENV
CHICAGO	S117522823		6908 S NORMAL AVE		IL CHICAGO ENV
CHICAGO	S117523644		7028 S NORMAL AVE		IL CHICAGO ENV
CHICAGO	S117523101		6944 S NORMAL AVE		IL CHICAGO ENV
CHICAGO	S117520035		6429 S NORMAL AVE		IL CHICAGO ENV
CHICAGO	S117515563		5936 S NORMAL AVE		IL CHICAGO ENV
CHICAGO	S117515550		5935 S NORMAL AVE		IL CHICAGO ENV
CHICAGO	S117515318		5916 S NORMAL AVE		IL CHICAGO ENV
CHICAGO	S117515180		5901 S NORMAL AVE		IL CHICAGO ENV
CHICAGO	S117514770		5834 S NORMAL AVE		IL CHICAGO ENV
CHICAGO	S117513012		5638 S NORMAL AVE		IL CHICAGO ENV
CHICAGO	S117511650		5500 S NORMAL AVE		IL CHICAGO ENV
CHICAGO	S117468591		1638 S NORMAL AVE		IL CHICAGO ENV
CHICAGO	S117469319		1704 S NORMAL AVE		IL CHICAGO ENV
CHICAGO	S117513424		5700 S NORMAL AVE		IL CHICAGO ENV
CHICAGO	S117512786		5621 S NORMAL AVE		IL CHICAGO ENV
CHICAGO	S117512709		5616 S NORMAL AVE		IL CHICAGO ENV
CHICAGO	S117512769		5620 S NORMAL AVE		IL CHICAGO ENV
CHICAGO	S117515387		5922 S NORMAL AVE		IL CHICAGO ENV
CHICAGO	S117515007		5853 S NORMAL AVE		IL CHICAGO ENV
CHICAGO	S117514924		5844 S NORMAL AVE		IL CHICAGO ENV
CHICAGO	S117512137		5540 S NORMAL AVE		IL CHICAGO ENV
CHICAGO	S115500580	BUTLER'S AUTO REPAIR	6901 SOUTH NORMAL AVE.		IL RGA LUST
CHICAGO	S117522555		6831 S NORMAL AVE		IL CHICAGO ENV
CHICAGO	S117519228		6338 S NORMAL AVE		IL CHICAGO ENV
CHICAGO	S117520344		6454 S NORMAL AVE		IL CHICAGO ENV
CHICAGO	S117522065		6740 S NORMAL AVE		IL CHICAGO ENV
CHICAGO	S117520378		6457 S NORMAL AVE		IL CHICAGO ENV
CHICAGO	S117520227		6445 S NORMAL AVE		IL CHICAGO ENV
CHICAGO	S117519740		6408 S NORMAL AVE		IL CHICAGO ENV
CHICAGO	S117506427		500 S NORMAL AVE		IL CHICAGO ENV
CHICAGO	S117518813		6307 S NORMAL AVE		IL CHICAGO ENV
CHICAGO	S117512865		5627 S NORMAL AVE		IL CHICAGO ENV
CHICAGO	S117522796		6901 S NORMAL AVE		IL CHICAGO ENV
CHICAGO	S117522372		6808 S NORMAL AVE		IL CHICAGO ENV
CHICAGO	S117522291		6800 S NORMAL AVE		IL CHICAGO ENV
CHICAGO	S117515574		5937 S NORMAL AVE		IL CHICAGO ENV
CHICAGO	S117519138		6331 S NORMAL AVE		IL CHICAGO ENV
CHICAGO	S117523137		6949 S NORMAL AVE		IL CHICAGO ENV
CHICAGO	S117515416		5924 S NORMAL AVE		IL CHICAGO ENV
CHICAGO	S117519627		6400 S NORMAL AVE		IL CHICAGO ENV
CHICAGO	S117514366		5801 S NORMAL AVE		IL CHICAGO ENV
CHICAGO	S117513347		5677 S NORMAL AVE		IL CHICAGO ENV
CHICAGO	S117513316		5663 S NORMAL AVE		IL CHICAGO ENV
CHICAGO	S117513721		5719 S NORMAL AVE		IL CHICAGO ENV
CHICAGO	S117513644		5714 S NORMAL AVE		IL CHICAGO ENV

City	EDR ID	Site Name	Site Address	Zip	Database(s)
CHICAGO	S117890023		5704 S NORMAL AVE		IL CHICAGO ENV
CHICAGO	S117515707		5946 S NORMAL AVE		IL CHICAGO ENV
CHICAGO	S117515590		5938 S NORMAL AVE		IL CHICAGO ENV
CHICAGO	S117515051		5859 S NORMAL AVE		IL CHICAGO ENV
CHICAGO	S117513499		5703 S NORMAL AVE		IL CHICAGO ENV
CHICAGO	S117513344		5676 S NORMAL AVE		IL CHICAGO ENV
CHICAGO	S117513311		5661 S NORMAL AVE		IL CHICAGO ENV
CHICAGO	S117513078		5642 S NORMAL AVE		IL CHICAGO ENV
CHICAGO	S111909056		7851 NORMAL ST		IL SPILLS
CHICAGO	S115756556		7851 NORMAL ST.		IL SPILLS
CHICAGO	S117518732		6300 S NORMAL AVE		IL CHICAGO ENV
CHICAGO	S117518325		6236 S NORMAL AVE		IL CHICAGO ENV
CHICAGO	S117482512		2619 N NORMANDY AVE		IL CHICAGO ENV
CHICAGO	S117482042		2555 N NORMANDY AVE		IL CHICAGO ENV
CHICAGO	S117479775		2383 N NORMANDY AVE		IL CHICAGO ENV
CHICAGO	S115745571		2555 NORTH NORMANDY AVE.		IL SPILLS
CHICAGO	S117482979		2642 N NORMANDY AVE		IL CHICAGO ENV
CHICAGO	S117479625		2351 N NORMANDY AVE		IL CHICAGO ENV
CHICAGO	S117481525		2520 N NORMANDY AVE		IL CHICAGO ENV
CHICAGO	S117504911		4823 N NORMANDY AVE		IL CHICAGO ENV
CHICAGO	S117482565		2621 N NORMANDY AVE		IL CHICAGO ENV
CHICAGO	S117479904		2401 N NORMANDY AVE		IL CHICAGO ENV
CHICAGO	S117480672		2441 N NORMANDY AVE		IL CHICAGO ENV
CHICAGO	S117483658		2713 N NORMANDY AVE		IL CHICAGO ENV
CHICAGO	S115755477		2351 NORTH NORMANDY		IL SPILLS
CHICAGO	S111897061		2555 N NORMANDY AVE		IL SPILLS
CHICAGO	S111900721		11236 NORRENCE AVE		IL SPILLS
CHICAGO	S115749192		11236 NORRENCE AVE.		IL SPILLS
CHICAGO	S117528279		801 W NORTH ST		IL CHICAGO ENV
CHICAGO	S117522168		6752 W NORTH ST		IL CHICAGO ENV
CHICAGO	S117521337		6618 W NORTH AVE		IL CHICAGO ENV
CHICAGO	S117530931		863 W NORTH ST		IL CHICAGO ENV
CHICAGO	S117524128		7112 W NORTH AVE		IL CHICAGO ENV
CHICAGO	S117523579		7020 W NORTH AVE		IL CHICAGO ENV
CHICAGO	S117523230		6962 W NORTH ST		IL CHICAGO ENV
CHICAGO	S117523225		6960 W NORTH AVE		IL CHICAGO ENV
CHICAGO	S117523186		6954 W NORTH AVE		IL CHICAGO ENV
CHICAGO	S117523104		6944 W NORTH ST		IL CHICAGO ENV
CHICAGO	S117522957		6924 W NORTH ST		IL CHICAGO ENV
CHICAGO	S117522956		6924 W NORTH AVE		IL CHICAGO ENV
CHICAGO	S117517131		6114 W NORTH ST		IL CHICAGO ENV
CHICAGO	S117519929		6420 W NORTH AVE		IL CHICAGO ENV
CHICAGO	S117520455		6478 W NORTH AVE		IL CHICAGO ENV
CHICAGO	S117512362		5561 W NORTH ST		IL CHICAGO ENV
CHICAGO	S117512183		5544 W NORTH ST		IL CHICAGO ENV
CHICAGO	S117506596		5006 W NORTH ST		IL CHICAGO ENV
CHICAGO	S117497868		4105 W NORTH ST		IL CHICAGO ENV

City	EDR ID	Site Name	Site Address	Zip	Database(s)
CHICAGO	S117494152		3705 W NORTH ST		IL CHICAGO ENV
CHICAGO	S117488885		3215 W NORTH ST		IL CHICAGO ENV
CHICAGO	S117487185		3045 W NORTH ST		IL CHICAGO ENV
CHICAGO	S117485167		2846 W NORTH ST		IL CHICAGO ENV
CHICAGO	S117481585		2523 W NORTH ST		IL CHICAGO ENV
CHICAGO	S117474938		2039 W NORTH ST		IL CHICAGO ENV
CHICAGO	S117476749		2150 W NORTH ST		IL CHICAGO ENV
CHICAGO	S117469666		1720 W NORTH ST		IL CHICAGO ENV
CHICAGO	S117462801		130 W NORTH ST		IL CHICAGO ENV
CHICAGO	S117465504		1441 W NORTH ST		IL CHICAGO ENV
CHICAGO	S117455903		1001 W NORTH ST		IL CHICAGO ENV
CHICAGO	S117455747		100 W NORTH ST		IL CHICAGO ENV
CHICAGO	S117725012		I-294 NORTH MILE MARKER 49		IL SPILLS
CHICAGO	S115759732		I-55 NORTH BOUND AT EXIT 292		IL SPILLS
CHICAGO	S112361624		I-90 NORTH BOUND @ OHIO STREET		IL SPILLS
CHICAGO	1009075033	MIDAS AUTO SERVICE EXPERTS	6249 W NORTH SHORE AVE		EDR Hist Auto
CHICAGO	S117521753		6700 W NORTH AVE		IL CHICAGO ENV
CHICAGO	S117520552		6500 W NORTH AVE		IL CHICAGO ENV
CHICAGO	S117524835		723 W NORTH ST		IL CHICAGO ENV
CHICAGO	S117522783		6900 W NORTH ST		IL CHICAGO ENV
CHICAGO	S117528827		814 W NORTH ST		IL CHICAGO ENV
CHICAGO	S117522305		6800 W NORTH AVE		IL CHICAGO ENV
CHICAGO	S117523706		7034 W NORTH ST		IL CHICAGO ENV
CHICAGO	S117523635		7026 W NORTH ST		IL CHICAGO ENV
CHICAGO	S117521357		6620 W NORTH AVE		IL CHICAGO ENV
CHICAGO	S117530111		842 W NORTH ST		IL CHICAGO ENV
CHICAGO	S115719644		I-90 NORTH AT OHIO STREET		IL SPILLS
CHICAGO	S117515250		5909 W NORTH ST		IL CHICAGO ENV
CHICAGO	S117506671		501 W NORTH ST		IL CHICAGO ENV
CHICAGO	S117518374		624 W NORTH ST		IL CHICAGO ENV
CHICAGO	S117505568		4900 W NORTH ST		IL CHICAGO ENV
CHICAGO	S117509938		5320 W NORTH ST		IL CHICAGO ENV
CHICAGO	S117507976		5130 W NORTH ST		IL CHICAGO ENV
CHICAGO	S117501486		4440 W NORTH ST		IL CHICAGO ENV
CHICAGO	S117497936		411 W NORTH ST		IL CHICAGO ENV
CHICAGO	S117494555		3735 W NORTH ST		IL CHICAGO ENV
CHICAGO	S115758034		'930 NORTH KENMORE		IL SPILLS
CHICAGO	S117497439		4042 W NORTH ST		IL CHICAGO ENV
CHICAGO	S117495656		3848 W NORTH ST		IL CHICAGO ENV
CHICAGO	S117482436		2614 W NORTH ST		IL CHICAGO ENV
CHICAGO	S117470439		1755 W NORTH ST		IL CHICAGO ENV
CHICAGO	S117463312		1317 W NORTH ST		IL CHICAGO ENV
CHICAGO	S117456587		1025 W NORTH ST		IL CHICAGO ENV
CHICAGO	S115501507	CHICAGO DOCK & CANAL TRUST	315 EAST NORTH WATERS ST.		IL RGA LUST
CHICAGO	S115498799	ATONEMENT LUTHERAN CHURCH	6740 WEST NORTH AVENUE		IL RGA LUST
CHICAGO	1009183553	KESSLERLIS HELEN	317 W NORTH		EDR Hist Cleaner
CHICAGO	1009185659	MARYLAND HAND LAUNDRY AND CLNRS	453 W NORTH		EDR Hist Cleaner

City	EDR ID	Site Name	Site Address	Zip	Database(s)
CHICAGO	S117472069		1855 W NORTH ST		IL CHICAGO ENV
CHICAGO	S115759455		4500 W. NORTH AVE, NORTH ALLEY		IL SPILLS
CHICAGO	S115717715		5534/5550 WEST NORTH AVE		IL SPILLS
CHICAGO	S115742589		#5333/39 NORTH KEDZIE AVE		IL SPILLS
CHICAGO	S115753272		6938 W NORTH AVE		IL SPILLS
CHICAGO	S115735064		1371 N. NORTH BRANCH		IL SPILLS
CHICAGO	S117523724		7036 W NORTH ST		IL CHICAGO ENV
CHICAGO	S117519645		6400 W NORTH AVE		IL CHICAGO ENV
CHICAGO	S117523562		702 W NORTH ST		IL CHICAGO ENV
CHICAGO	S117523256		6978 W NORTH AVE		IL CHICAGO ENV
CHICAGO	S117522710		6856 W NORTH ST		IL CHICAGO ENV
CHICAGO	S117522502		6822 W NORTH AVE		IL CHICAGO ENV
CHICAGO	S117522346		6804 W NORTH AVE		IL CHICAGO ENV
CHICAGO	S117522072		6740 W NORTH AVE		IL CHICAGO ENV
CHICAGO	S117520727		6518 W NORTH AVE		IL CHICAGO ENV
CHICAGO	S117516986		6100 W NORTH ST		IL CHICAGO ENV
CHICAGO	S117513446		5700 W NORTH ST		IL CHICAGO ENV
CHICAGO	S117511451		5461 W NORTH ST		IL CHICAGO ENV
CHICAGO	S117494377		3722 W NORTH ST		IL CHICAGO ENV
CHICAGO	S117486818		3020 W NORTH ST		IL CHICAGO ENV
CHICAGO	S117486798		302 W NORTH ST		IL CHICAGO ENV
CHICAGO	S117487553		3100 W NORTH ST		IL CHICAGO ENV
CHICAGO	S117488161		3138 W NORTH ST		IL CHICAGO ENV
CHICAGO	S117477279		2208 W NORTH ST		IL CHICAGO ENV
CHICAGO	1009185126	LE PARISIEN CLNRS	113 W NORTH		EDR Hist Cleaner
CHICAGO	S117529415		825 W NORTH BLVD		IL CHICAGO ENV
CHICAGO	S117522859		6914 W NORTH ST		IL CHICAGO ENV
CHICAGO	S117523503		7012 W NORTH AVE		IL CHICAGO ENV
CHICAGO	S117520758		6520 W NORTH AVE		IL CHICAGO ENV
CHICAGO	S117520702		6516 W NORTH AVE		IL CHICAGO ENV
CHICAGO	S117522450		6816 W NORTH AVE		IL CHICAGO ENV
CHICAGO	S117521207		6600 W NORTH ST		IL CHICAGO ENV
CHICAGO	S115512220	MARK PETERSON BUILDING CORP.	6938 WEST NORTH AVE.		IL RGA LUST
CHICAGO	S117514383		5801 W NORTH ST		IL CHICAGO ENV
CHICAGO	S117514337		5800 W NORTH ST		IL CHICAGO ENV
CHICAGO	S117512788		5621 W NORTH ST		IL CHICAGO ENV
CHICAGO	S117513892		5732 W NORTH ST		IL CHICAGO ENV
CHICAGO	S117507542		5101 W NORTH ST		IL CHICAGO ENV
CHICAGO	S117501833		45 W NORTH AVE		IL CHICAGO ENV
CHICAGO	S117500400		4341 W NORTH ST		IL CHICAGO ENV
CHICAGO	S117500833		4400 W NORTH ST		IL CHICAGO ENV
CHICAGO	S117499603		4259 W NORTH ST		IL CHICAGO ENV
CHICAGO	S117502030		451 W NORTH ST		IL CHICAGO ENV
CHICAGO	S117494130		3702 W NORTH ST		IL CHICAGO ENV
CHICAGO	S117492920		3550 W NORTH ST		IL CHICAGO ENV
CHICAGO	S117489058		3223 W NORTH ST		IL CHICAGO ENV
CHICAGO	S117488261		3144 W NORTH ST		IL CHICAGO ENV



City	EDR ID	Site Name	Site Address	Zip	Database(s)
CHICAGO	S117488232		3142 W NORTH BLVD		IL CHICAGO ENV
CHICAGO	S117486481		3000 W NORTH ST		IL CHICAGO ENV
CHICAGO	S115765447		5952 -5974 NORTH RIDGE		IL SPILLS
CHICAGO	S115759596		6600 WEST NORTH AVENUE		IL SPILLS
CHICAGO	S115742691		#2100 NORTH KILDARE STRT.		IL SPILLS
CHICAGO	S117482341		2608 W NORTH ST		IL CHICAGO ENV
CHICAGO	S117732382		I-294 NORTH MILE MARKER 49,		IL SPILLS
CHICAGO	S117505491		4880 W NORTH ST		IL CHICAGO ENV
CHICAGO	S117501958		4501 W NORTH ST		IL CHICAGO ENV
CHICAGO	S117511278		5443 W NORTH ST		IL CHICAGO ENV
CHICAGO	S117501327		4430 W NORTH ST		IL CHICAGO ENV
CHICAGO	S117510655		5400 W NORTH ST		IL CHICAGO ENV
CHICAGO	S117499495		4250 W NORTH BLVD		IL CHICAGO ENV
CHICAGO	S117495131		3810 W NORTH ST		IL CHICAGO ENV
CHICAGO	S117515337		5917 W NORTH ST		IL CHICAGO ENV
CHICAGO	S117490110		3312 W NORTH ST		IL CHICAGO ENV
CHICAGO	S117492493		3524 W NORTH ST		IL CHICAGO ENV
CHICAGO	S117479888		2400 W NORTH ST		IL CHICAGO ENV
CHICAGO	S117469348		1706 W NORTH ST		IL CHICAGO ENV
CHICAGO	S117467573		158 W NORTH ST		IL CHICAGO ENV
CHICAGO	S117461877		1232 W NORTH ST		IL CHICAGO ENV
CHICAGO	S117464497		140 W NORTH ST		IL CHICAGO ENV
CHICAGO	S115760025		I-295 NORTH AVENUE EXIT		IL SPILLS
CHICAGO	S115759866		6015 23 NORTH FAIRFIELD		IL SPILLS
CHICAGO	S115744064		6810 WEST NORTH AVE.		IL SPILLS
CHICAGO	S117531715		900 W NORTH ST		IL CHICAGO ENV
CHICAGO	S117533201		945 W NORTH ST		IL CHICAGO ENV
CHICAGO	S117532639		925 W NORTH ST		IL CHICAGO ENV
CHICAGO	S117523378		7000 W NORTH AVE		IL CHICAGO ENV
CHICAGO	S117523058		6938 W NORTH AVE		IL CHICAGO ENV
CHICAGO	S117525982		743 W NORTH ST		IL CHICAGO ENV
CHICAGO	S117524240		7126 W NORTH AVE		IL CHICAGO ENV
CHICAGO	S117522782		6900 W NORTH AVE		IL CHICAGO ENV
CHICAGO	S117521902		6720 W NORTH ST		IL CHICAGO ENV
CHICAGO	S117520456		6478 W NORTH ST		IL CHICAGO ENV
CHICAGO	S117520417		6460 W NORTH ST		IL CHICAGO ENV
CHICAGO	S117520216		6444 W NORTH AVE		IL CHICAGO ENV
CHICAGO	S117507136		5045 W NORTH ST		IL CHICAGO ENV
CHICAGO	S117518259		6230 W NORTH ST		IL CHICAGO ENV
CHICAGO	S117504015		4722 W NORTH ST		IL CHICAGO ENV
CHICAGO	S117503796		4707 W NORTH ST		IL CHICAGO ENV
CHICAGO	S117515897		5960 W NORTH ST		IL CHICAGO ENV
CHICAGO	S117515098		59 W NORTH AVE		IL CHICAGO ENV
CHICAGO	S117515024		5855 W NORTH ST		IL CHICAGO ENV
CHICAGO	S117513788		5724 W NORTH ST		IL CHICAGO ENV
CHICAGO	S117512999		5637 W NORTH ST		IL CHICAGO ENV
CHICAGO	S117523250		6970 W NORTH AVE		IL CHICAGO ENV

City	EDR ID	Site Name	Site Address	Zip	Database(s)
CHICAGO	S117522567		6832 W NORTH ST		IL CHICAGO ENV
CHICAGO	S117508981		5225 W NORTH ST		IL CHICAGO ENV
CHICAGO	S117508136		5140 W NORTH ST		IL CHICAGO ENV
CHICAGO	S117508367		5155 W NORTH ST		IL CHICAGO ENV
CHICAGO	S117486419		300 W NORTH ST		IL CHICAGO ENV
CHICAGO	S117488233		3142 W NORTH ST		IL CHICAGO ENV
CHICAGO	S117467450		1551 W NORTH ST		IL CHICAGO ENV
CHICAGO	S117464639		1401 W NORTH ST		IL CHICAGO ENV
CHICAGO	S117469793		1725 W NORTH ST		IL CHICAGO ENV
CHICAGO	S117466844		1525 W NORTH ST		IL CHICAGO ENV
CHICAGO	S115747390		6525 WEST NORTH AVENUE		IL SPILLS
CHICAGO	S115757486		I-94 NORTH BOUND AT 130TH STREET		IL SPILLS
CHICAGO	S115751581		1525 N. NORTH AVE.		IL SPILLS
CHICAGO	S115516000	PORTO CHICO, JOSE JORGE	6810 WEST NORTH AVE.		IL RGA LUST
CHICAGO	S115514045	NATIONAL BY PROD.	1371 NORTH NORTH BRANCH		IL RGA LUST
CHICAGO	1009074187	INTERNATIONAL AUTO SUPPLY	413 W NORTH		EDR Hist Auto
CHICAGO	1009202915	MOY POY	159 W NORTH		EDR Hist Cleaner
CHICAGO	S117532368		918 W NORTH ST		IL CHICAGO ENV
CHICAGO	S117530964		864 W NORTH ST		IL CHICAGO ENV
CHICAGO	S117532150		911 W NORTH ST		IL CHICAGO ENV
CHICAGO	S117522119		6746 W NORTH AVE		IL CHICAGO ENV
CHICAGO	S117521206		6600 W NORTH AVE		IL CHICAGO ENV
CHICAGO	S117514149		5751 W NORTH ST		IL CHICAGO ENV
CHICAGO	S117513215		5651 W NORTH ST		IL CHICAGO ENV
CHICAGO	S117512490		5600 W NORTH ST		IL CHICAGO ENV
CHICAGO	S117506450		500 W NORTH ST		IL CHICAGO ENV
CHICAGO	S117504067		4725 W NORTH ST		IL CHICAGO ENV
CHICAGO	S117500886		4401 W NORTH ST		IL CHICAGO ENV
CHICAGO	S117503179		4627 W NORTH ST		IL CHICAGO ENV
CHICAGO	S117495644		3847 W NORTH ST		IL CHICAGO ENV
CHICAGO	S117494121		3701 W NORTH ST		IL CHICAGO ENV
CHICAGO	S117495145		3811 W NORTH ST		IL CHICAGO ENV
CHICAGO	S117492965		3554 W NORTH ST		IL CHICAGO ENV
CHICAGO	S117490426		333 W NORTH ST		IL CHICAGO ENV
CHICAGO	S117482822		2634 W NORTH ST		IL CHICAGO ENV
CHICAGO	S117475573		2100 W NORTH ST		IL CHICAGO ENV
CHICAGO	S117467068		1533 W NORTH ST		IL CHICAGO ENV
CHICAGO	S117458430		1100 W NORTH ST		IL CHICAGO ENV
CHICAGO	S117457804		1064 W NORTH ST		IL CHICAGO ENV
CHICAGO	S115729956		1137 N. NORTH BRANCH		IL SPILLS
CHICAGO	S115735894		301 E. NORTH WATER		IL SPILLS
CHICAGO	1009189010	ELEGANT CLNRS	421 W NORTH		EDR Hist Cleaner
CHICAGO	S117514799		5835 W NORTH ST		IL CHICAGO ENV
CHICAGO	S117516156		6004 W NORTH ST		IL CHICAGO ENV
CHICAGO	S117513592		5710 W NORTH ST		IL CHICAGO ENV
CHICAGO	S117513486		5701 W NORTH ST		IL CHICAGO ENV
CHICAGO	S117512703		5615 W NORTH ST		IL CHICAGO ENV

City	EDR ID	Site Name	Site Address	Zip	Database(s)
CHICAGO	S117512063		5534 W NORTH BLVD		IL CHICAGO ENV
CHICAGO	S117513137		5646 W NORTH ST		IL CHICAGO ENV
CHICAGO	S117508642		5203 W NORTH ST		IL CHICAGO ENV
CHICAGO	S117503534		4655 W NORTH ST		IL CHICAGO ENV
CHICAGO	S117505793		4918 W NORTH ST		IL CHICAGO ENV
CHICAGO	S117502645		4554 W NORTH ST		IL CHICAGO ENV
CHICAGO	S117502190		4520 W NORTH ST		IL CHICAGO ENV
CHICAGO	S117497389		4039 W NORTH ST		IL CHICAGO ENV
CHICAGO	S117490592		3338 W NORTH ST		IL CHICAGO ENV
CHICAGO	S117489400		3243 W NORTH ST		IL CHICAGO ENV
CHICAGO	S117486060		2942 W NORTH ST		IL CHICAGO ENV
CHICAGO	S117484887		2828 W NORTH ST		IL CHICAGO ENV
CHICAGO	S117462723		1282 W NORTH ST		IL CHICAGO ENV
CHICAGO	S117463742		1333 W NORTH ST		IL CHICAGO ENV
CHICAGO	S115763096		110 NORTH NORTH ASHLAND AVENUE		IL SPILLS
CHICAGO	S115732336		5440 N. NORTH WEST HWY		IL SPILLS
CHICAGO	S117530768		857 W NORTH ST		IL CHICAGO ENV
CHICAGO	S117523243		6968 W NORTH ST		IL CHICAGO ENV
CHICAGO	S117523242		6966 W NORTH ST		IL CHICAGO ENV
CHICAGO	S117520788		6524 W NORTH ST		IL CHICAGO ENV
CHICAGO	S115496917	7020 WEST NORTH PARTNERSHIP	7020 WEST NORTH AVE.		IL RGA LUST
CHICAGO	2012022051		I-94 NORTH, MM 36		ERNS
CHICAGO	S116416119		NORTHBOUND I-55 AT MILEPOST 288		IL SPILLS
CHICAGO	S115771297		I-94 NORTHBOUND JUST SOUTH OF KING DRIVE		IL SPILLS
CHICAGO	S115742178		I-94 NORTHBOUND		IL SPILLS
CHICAGO	S115776734		NORTHBOUND I-294 MILEMARKER 34.5		IL SPILLS
CHICAGO	S115775496		I-294 NORTHBOUND AT MILEMARKER 20		IL SPILLS
CHICAGO	S115719131		I-94 NORTHBOUND & 67TH ST		IL SPILLS
CHICAGO	S112359932		I-94 NORTHBOUND AT 47TH ST. - FRONTAGE RD.		IL SPILLS
CHICAGO	S116404937		NORTHBOUND I-55 AT MILEPOST 288		IL SPILLS
CHICAGO	S115722567		I94 NORTHBOUND AT 125TH STREET		IL SPILLS
CHICAGO	S115718367		I-94 NORTHBOUND		IL SPILLS
CHICAGO	S115777281		1087 N NORTHBRANCH STREET		IL SPILLS
CHICAGO	S116415829		1087 N NORTHBRANCH STREET,CHICAGO		IL SPILLS
CHICAGO	S115522086	VULCAN MATERIALS	1092 NORTH NORTHBRANCH		IL RGA LUST
CHICAGO	S115732520		1150 N. NORTHBRANCH		IL SPILLS
CHICAGO	S115725538		1092 N. NORTHBRANCH		IL SPILLS
CHICAGO	S115746000		1150 NORTH NORTHBRANCH		IL SPILLS
CHICAGO	S115751182		926 N NORTHBRANCH AVE		IL SPILLS
CHICAGO	S115727312		922 NORTH NORTHBRANCH		IL SPILLS
CHICAGO	2014095402		NORTHEEND OF BELMONT HARBOR		ERNS
CHICAGO	S115751346		5932-68 NORTHEST HIGHWAY		IL SPILLS
CHICAGO	1009097954	ANDA MARSHALL OIL CO	6357 NORTHWEST HWY		EDR Hist Auto
CHICAGO	S117511563		5498 N NORTHWEST HWY		IL CHICAGO ENV
CHICAGO	S117511561		5496 N NORTHWEST HWY		IL CHICAGO ENV
CHICAGO	S117889920		5494 N NORTHWEST HWY		IL CHICAGO ENV
CHICAGO	S115740835		5915 NORTH NORTHWEST HWY.		IL SPILLS

City	EDR ID	Site Name	Site Address	Zip	Database(s)
CHICAGO	S117494262		3715 N NORTHWEST HWY		IL CHICAGO ENV
CHICAGO	S115754810		6300 W. NORTHWEST HIGHWAY		IL SPILLS
CHICAGO	S117511559		5495 N NORTHWEST HWY		IL CHICAGO ENV
CHICAGO	S115499933	BOX FORM	540 NORTH NORTHWEST HWY.		IL RGA LUST
CHICAGO	S115728984		1842 NORTHWESTERN AVE.		IL SPILLS
CHICAGO	S115760757		1651 NORTHWESTERN AVE		IL SPILLS
CHICAGO	S115724097		1600 NORTHWESTERN AVE		IL SPILLS
CHICAGO	S115721525		6820 NORTHWESTERN AVENUE		IL SPILLS
CHICAGO	S115748807		6652 NORTHWESTERN AVENUE		IL SPILLS
CHICAGO	S115766664		1600 NORTHWESTERN		IL SPILLS
CHICAGO	S115504644	EJH DEVELOPMENT	1800 NORTHWESTERN AVENUE		IL RGA LUST
CHICAGO	S115746630		333 NORTHWESTERN AVENUE		IL SPILLS
CHICAGO	S115764844		45 NORTHWESTERN		IL SPILLS
CHICAGO	S115513168	MILWAUKEE DEVELOPMENT TRUST	1651 NORTHWESTERN AVE.		IL RGA LUST
CHICAGO	S115737387		7011 NORTHWESTERN AVE.		IL SPILLS
CHICAGO	S115747573		49 NORTHWESTERN AVE		IL SPILLS
CHICAGO	S115742615		6600 NORTHWESTERN AVE.		IL SPILLS
CHICAGO	S115518607	SHELL OIL PRODUCTS US	45 NORTHWESTERN		IL RGA LUST
CHICAGO	S115769058		1800 NORTHWESTERN AVENUE		IL SPILLS
CHICAGO	S115770069		1656 NORTHWESTERN AVE.		IL SPILLS
CHICAGO	S111894106		6600 NORTHWESTERN AVE		IL SPILLS
CHICAGO	S111900331		6652 NORTHWESTERN AVE		IL SPILLS
CHICAGO	S115728708		4400 NORTHWESTERN AVE.		IL SPILLS
CHICAGO	S115737513		6868 NORTHWESTERN AVE.		IL SPILLS
CHICAGO	S115721948		6221 NORTHWESTERN		IL SPILLS
CHICAGO	S111899062		49 NORTHWESTERN AVE		IL SPILLS
CHICAGO	S115518451	SHELL OIL COMPANY	1600 NORTHWESTERN AVENUE		IL RGA LUST
CHICAGO	S115770067		6750 NORTHWESTERN AVENUE		IL SPILLS
CHICAGO	S111898119		333 NORTHWESTERN AVE		IL SPILLS
CHICAGO	S111218390	SHELL OIL PRODUCTS US	45 NORTHWESTERN		IL LUST
CHICAGO	1009103313	NORWOOD GARAGE	6138 NORTHWSEST HIGHWAY		EDR Hist Auto
CHICAGO	S115770581		1238 NORTK KOSTNER AVENUE		IL SPILLS
CHICAGO	1009095709	EDNOR SERVICE STA	6540 NORTHWEST HGHWY		EDR Hist Auto
CHICAGO	1009098095	ROSS HYMAN	5349 NORWOOD		EDR Hist Auto
CHICAGO	1009209040	WE DO WASHING CO	6188 NORWOOD PK AV		EDR Hist Cleaner
CHICAGO	1009093914	LINZ W W	1733 NORWOOD PK AV		EDR Hist Auto
CHICAGO	S115766482		2859 NOTH NATOMA AVE.		IL SPILLS
CHICAGO	97408922		NSRR LANDERS YARD 2543 WEST COLOMBUS DRIVE		ERNS
CHICAGO	S115761925		ON NW CORNER OF WEST AUGUSTA BLVRD & KOLMAR AVE		IL SPILLS
CHICAGO	S117524268		713 W O BRIEN ST		IL CHICAGO ENV
CHICAGO	S117524103		711 W O BRIEN ST		IL CHICAGO ENV
CHICAGO	S117525511		734 W O BRIEN ST		IL CHICAGO ENV
CHICAGO	S117521172		660 W O BRIEN ST		IL CHICAGO ENV
CHICAGO	S117524699		721 W O BRIEN ST		IL CHICAGO ENV
CHICAGO	S117523337		700 W O BRIEN ST		IL CHICAGO ENV
CHICAGO	S112356172		P O BOX 66183, O'HARE AIRPORT		IL SPILLS
CHICAGO	S117519593		640 W O BRIEN ST		IL CHICAGO ENV

City	EDR ID	Site Name	Site Address	Zip	Database(s)
CHICAGO	S117455849		10000 W O		IL CHICAGO ENV
CHICAGO	S112356449		O'BRIEN WORKS		IL SPILLS
CHICAGO	S111884552		O'HARA AP CARGO AREA, GATE #11		IL SPILLS
CHICAGO	S115736523		O'HARA INT'L AIRPORT		IL SPILLS
CHICAGO	S111884230		O'HARA AIRPORT/HEATING & REFRIGERATION		IL SPILLS
CHICAGO	S111877911		O'HARA INTERNATIONAL CARGO AREA		IL SPILLS
CHICAGO	2010933730		O'HARA AIRPORT TAXIWAKI, SOUTH OF AIRFIELD		ERNS
CHICAGO	2004715516		O'HARA AIRPORT		ERNS
CHICAGO	S111876395		O'HARA FIELD		IL SPILLS
CHICAGO	S115737168		O'HARA AIRPORT		IL SPILLS
CHICAGO	S115747121		10000 W. O'HARA		IL SPILLS
CHICAGO	S115745474		O'HARA AIRPORT		IL SPILLS
CHICAGO	S115743704		O'HARA AIRPORT HERTZ RENT		IL SPILLS
CHICAGO	S116415375		O'HARA INTERNATIONAL AIRPORT, 10,000 W. O'HARA		IL SPILLS
CHICAGO	S111883008		O'HARA FIELD CHIC AP		IL SPILLS
CHICAGO	S112361804		O'HARA FIELD CARGO TERMINAL		IL SPILLS
CHICAGO	S111899709		O'HARA AIRPORT/H&R PLANT		IL SPILLS
CHICAGO	S115776688		O'HARA INTERNATIONAL AIRPORT, 10,000 W. O'HARA		IL SPILLS
CHICAGO	S115752117		O'HARA INTERNATIONAL AP		IL SPILLS
CHICAGO	S115732731		O'HARA AIRPORT		IL SPILLS
CHICAGO	S115729090		O'HARA INTERNATIONAL AP		IL SPILLS
CHICAGO	S111893608		O'HARA INTERNATIONAL AP/ARS		IL SPILLS
CHICAGO	S115732401		O'HARA FIELD/CARGO FACILI		IL SPILLS
CHICAGO	S115731504		00000 O'HARA FIELD CHICAG		IL SPILLS
CHICAGO	S115742118		O'HARA INTERNATIONAL AP		IL SPILLS
CHICAGO	S115737708		O'HARA AP HANGAR 5A		IL SPILLS
CHICAGO	S107744234	MIDWEST SOIL REMEDIATION	O'HARA AIRPORT		IL AIRS
CHICAGO	S111875356		O'HARA FIELD		IL SPILLS
CHICAGO	S115732096		O'HARA INTERNATIONAL AIRP		IL SPILLS
CHICAGO	S111884344		O'HARA FIELD		IL SPILLS
CHICAGO	S115748220		O'HARA AP/H & R PLANT		IL SPILLS
CHICAGO	S115733545		O'HARA FIELD, MANHEIM RD.		IL SPILLS
CHICAGO	S115732846		O'HARA FIELD		IL SPILLS
CHICAGO	S111877932		O'HARA INTERNATIONAL AP		IL SPILLS
CHICAGO	S115733054		O'HARA AIRPORT,CARGO AREA		IL SPILLS
CHICAGO	S115736958		O'HARA AIRPORT/11601TOUHY		IL SPILLS
CHICAGO	S112362935		O'HARE AIRPORT		IL SPILLS
CHICAGO	S117534011		O'HARE AIRPORT - EXPRESS CENTER DRIVE		IL SPILLS
CHICAGO	S112358693		O'HARE AIRPORT S.W. SIDE OF AIRPORT		IL SPILLS
CHICAGO	S112352542		O'HARE AIRPORT		IL SPILLS
CHICAGO	S108047374		O'HARE INTERNATIONAL AIRPORT BUILDING #610 SWEST CARGO		IL SPILLS
CHICAGO	S112359418		O'HARE AIRPORT - FLYING TIGERS TERMINAL		IL SPILLS
CHICAGO	S116761520		O'HARE INTERNATIONAL AP, BUILDING 517 & BUILDING 514		IL SPILLS
CHICAGO	S115755550		O'HARE INTERNATIONAL AIRPORT, TERMINAL #2, GATE F-12, BLDG.		IL SPILLS
CHICAGO	S115767643		O'HARE FIELD		IL SPILLS
CHICAGO	S115766806		O'HARE A/P @ THE FUEL FARM LOADING RACK		IL SPILLS

City	EDR ID	Site Name	Site Address	Zip	Database(s)
CHICAGO	S115753191		O'HARE AIRPORT		IL SPILLS
CHICAGO	S115752061		O'HARE AIRPORT		IL SPILLS
CHICAGO	S115724887		O'HARE FIELD		IL SPILLS
CHICAGO	S115724509		O'HARE A/P LINE SERV.BLDG		IL SPILLS
CHICAGO	S115724386		O'HARE INTERNATIONAL A/P		IL SPILLS
CHICAGO	S115722274		O'HARE AIRPORT - TWA MAINTANCE		IL SPILLS
CHICAGO	S115760176		10000 WEST O'HARE AVENUE		IL SPILLS
CHICAGO	S115759776		10000 WEST O'HARE		IL SPILLS
CHICAGO	S115745870		O'HARE INTERNATIONAL AP		IL SPILLS
CHICAGO	S115771021		10;000 W. O'HARE		IL SPILLS
CHICAGO	S118096834		O'HARE A/P ON PATTON RD, NE CARGO REDEVELOPMENT		IL SPILLS
CHICAGO	S111898143		10000 W O'HARE		IL SPILLS
CHICAGO	S115515079	OZARK AIRLINES	O'HARE AIRPORT		IL RGA LUST
CHICAGO	S115503830	DELTA AIR LINES	O'HARE CARGO AREA ROAD - DELTA AIRLINES		IL RGA LUST
CHICAGO	S115501946	CHICAGO, CITY OF	O'HARE FIELD VEHICLE MAINTENANCE COMPLEX		IL RGA LUST
CHICAGO	S115521462	UNITED AIRLINES	O'HARE INT'L AIRPORT, TERMINAL #2, GATE F-12, BLDG. 5		IL RGA LUST
CHICAGO	S115500385	BUDGET RENT A CAR	O'HARE AIRPORT		IL RGA LUST
CHICAGO	S115498937	AVIS RENT A CAR	O'HARE INTERNATIONAL AIRPORT		IL RGA LUST
CHICAGO	S115497551	AMERICAN AIRLINES	O'HARE INTERNATIONAL AIRPORT, GATE G-20		IL RGA LUST
CHICAGO	S115497549	AMERICAN AIRLINES	O'HARE CONCORD GATE F-12		IL RGA LUST
CHICAGO	S111897495		O'HARE AIRPORT		IL SPILLS
CHICAGO	9998090934		611 O'HARE CARGO ROAD		HMIRS
CHICAGO	S118240623		O'HARE INTERNATIONAL AIRPORT/BUILDING 975		IL SPILLS
CHICAGO	S118240683		O'HARE A/P ON PATTON RD, NE CARGO REDEVELOPMENT		IL SPILLS
CHICAGO	S112363520		O'HARE AIRPORT BLDG. 720 N.W. SIDE OF HANGER		IL SPILLS
CHICAGO	S112363465		O'HARE FIELD NORTH OF AMERICAN HANGER		IL SPILLS
CHICAGO	S111913641		10000 W O'HARE ST		IL SPILLS
CHICAGO	S112358779		O'HARE AIRPORT		IL SPILLS
CHICAGO	S111912817		O'HARE AIRPORT, BUILDING 617		IL SPILLS
CHICAGO	S112359429		O'HARE AIRPORT/ L-CONCOURSE UNDER DELTA #4		IL SPILLS
CHICAGO	S117724736		O'HARE AIRPORT, AMC BUILDING ON MONTROSE AVE		IL SPILLS
CHICAGO	S115723850		O'HARE FIELD		IL SPILLS
CHICAGO	S115722314		O'HARE AIRPORT		IL SPILLS
CHICAGO	S115721360		O'HARE AIRPORT		IL SPILLS
CHICAGO	S115733840		O'HARE FIELD(VEHICLE MAIN		IL SPILLS
CHICAGO	S115721144		O'HARE AIRPORT - GATES 11 & 12		IL SPILLS
CHICAGO	S115726426		O'HARE INT. AP		IL SPILLS
CHICAGO	S115748774		O'HARE AIRPORT		IL SPILLS
CHICAGO	S115759923		10000 WEST O'HARE (OUTSIDE GATE F 10)		IL SPILLS
CHICAGO	S115746212		O'HARE AIRPORT, TRML #5		IL SPILLS
CHICAGO	S115757574		O'HARE AIRPORT, EAST OF AMC		IL SPILLS
CHICAGO	S115757282		O'HARE AIRPORT HANGER #2		IL SPILLS
CHICAGO	S115753908		O'HARE AIRPORT		IL SPILLS
CHICAGO	S115751512		O'HARE AP/TRUCK FILL AREA		IL SPILLS
CHICAGO	S117732131		O'HARE INTERNATIONAL AIRPORT CONCOURSE G,		IL SPILLS
CHICAGO	S107741123	CONTINENTAL AIRLINES INC	O'HARE INTERNATIONAL AIRPORT		IL AIRS
CHICAGO	S107744893	ORANGE CRUSH RECYCLE LP	O'HARE INTERNATIONAL AIRPORT		IL AIRS

City	EDR ID	Site Name	Site Address	Zip	Database(s)
CHICAGO	S115505652	FEDERAL AVIATION ADMIN.	O'HARE AIRPORT AT RCAG		IL RGA LUST
CHICAGO	S115514612	NORTHWEST AIRLINES	O'HARE AIRPORT HANGAR #755		IL RGA LUST
CHICAGO	S115520841	TRANS WORLD AIRLINES	O'HARE AIRPORT		IL RGA LUST
CHICAGO	S107745245	PRAIRIE MATERIAL SALES INC	O'HARE INTERNATIONAL AIRPORT		IL AIRS
CHICAGO	9999070193		O'HARE INTERNATIONAL AIRPORT		HMIRS
CHICAGO	92266249		O'HARE AFB REFUELING APRON		ERNS
CHICAGO	9998101031		O'HARE INTL AIRPORT		HMIRS
CHICAGO	9998030679		611 O'HARE CARGO ROAD		HMIRS
CHICAGO	92060768		O'HARE INTERNATIONAL AIRPORT		HMIRS
CHICAGO	9998031318		611 O'HARE CARGO ROAD		HMIRS
CHICAGO	2012027197		10000 WEST O'HARE DR.		ERNS
CHICAGO	95070400		611 O'HARE CARGO RD		HMIRS
CHICAGO	S115511655	LOCKHEED AIR TERMINAL	O'HARE AIRPORT, CARGO AREA		IL RGA LUST
CHICAGO	S115501947	CHICAGO, CITY OF	O'HARE LAWRENCE & VAN HEIM RD.		IL RGA LUST
CHICAGO	S111903044		O'HARE AP/TRUCK FILL AREA		IL SPILLS
CHICAGO	S111927263		O'HARE AIRPORT		IL SPILLS
CHICAGO	S111877178		O'HARE AIRPORT		IL SPILLS
CHICAGO	S117566729		O'HARE INTERNATIONAL AP,BUILDING 517 & BUILDING 514,		IL SPILLS
CHICAGO	S112360904		O'HARE FIELD, AA CARGO BLDG. #1		IL SPILLS
CHICAGO	S111894428		O'HARE AIRPORT, BLDG 65		IL SPILLS
CHICAGO	S107740065	BAJA CONTRACTORS INC	O'HARE INTERNATIONAL AIRPORT		IL AIRS
CHICAGO	S111913759		O'HARE AIRPORT, GATE L5		IL SPILLS
CHICAGO	S115758352		O'HARE INTERNATIONAL AIRPORT, TERMINAL #2		IL SPILLS
CHICAGO	S115757348		O'HARE INTERNATIONAL AIRPORT ,GEN BLDG. 723		IL SPILLS
CHICAGO	S115776754		10000 W. O'HARE PARCEL #907		IL SPILLS
CHICAGO	S115776350		10,000 WEST O'HARE BUILDING #934		IL SPILLS
CHICAGO	S115738106		O'HARE FIELD 10000 BSSIE		IL SPILLS
CHICAGO	S115774722		O'HARE AIRPORT CARGO BUILDING		IL SPILLS
CHICAGO	S115720968		O'HARE - IRVING & MANHEIM		IL SPILLS
CHICAGO	S115760078		O'HARE AIRPORT, BUILDING 617		IL SPILLS
CHICAGO	S115514722	O'HARE MANAGEMENT OFFICE	O'HARE AIRPORT, 11601 TOUHY AVE.		IL RGA LUST
CHICAGO	S116404986		O'HARE AP		IL SPILLS
CHICAGO	S115521466	UNITED AIRLINES	O'HARE INTERNATIONAL AIRPORT, BLDG. #610, SW CARGO		IL RGA LUST
CHICAGO	S115521463	UNITED AIRLINES	O'HARE INT'L AIRPORT, TERMINAL #2, GATE F-12, BLDG		IL RGA LUST
CHICAGO	S115521154	U.S. AIR FORCE	O'HARE AIR FORCE BASE		IL RGA LUST
CHICAGO	9998100540		611 O'HARE CARGO ROAD		HMIRS
CHICAGO	9998041152		611 O'HARE CARGO ROAD		HMIRS
CHICAGO	92100957		O'HARE CARGO ROAD		HMIRS
CHICAGO	S111887913		O'HARE AIRPORT		IL SPILLS
CHICAGO	S115507917	HERTZ CORP.	O'HARE AIRPORT		IL RGA LUST
CHICAGO	S115521155	U.S. AIR FORCE	O'HARE AIRPORT ARS		IL RGA LUST
CHICAGO	S115502931	CONTINENTAL AIRLINES (GSE AUTO MAINTENANCE BLDG.)	O'HARE INT'L, AIRPORT TERMINAL #2		IL RGA LUST
CHICAGO	S115516715	RENT A CAR NATION RETURN CTR.	O'HARE AIRPORT		IL RGA LUST
CHICAGO	S111889203		O'HARE AIRPORT, HANGAR 5A		IL SPILLS
CHICAGO	S111898476		O'HARE AIRPORT, LAKE O'HARE OIL SEPARATOR #2		IL SPILLS
CHICAGO	S107741590	EA COX CO	O'HARE INTERNATIONAL AIRPORT		IL AIRS

City	EDR ID	Site Name	Site Address	Zip	Database(s)
CHICAGO	S111921804		O'HARE AIRPORT BUILDING 710		IL SPILLS
CHICAGO	S111897360		O'HARE INTERNATIONAL AIRPORT		IL SPILLS
CHICAGO	S112363587		O'HARE AIRPORT TWA MAINTAINENCE HANGER		IL SPILLS
CHICAGO	S112362102		O'HARE AIRPORT RENTA-CAR-RETURN		IL SPILLS
CHICAGO	S111898610		10000 W O'HARE		IL SPILLS
CHICAGO	S115740463		O'HARE AIRPORT		IL SPILLS
CHICAGO	S115736414		O'HARE AIRPORT		IL SPILLS
CHICAGO	S115735783		O'HARE AIRPORT		IL SPILLS
CHICAGO	S115721043		O'HARE OASIS (NORTHBOUND)		IL SPILLS
CHICAGO	S115759559		10000 WEST O'HARE		IL SPILLS
CHICAGO	S115720245		O'HARE AIRPORT		IL SPILLS
CHICAGO	S115719862		O'HARE ARPRT, CONTINENTAL WRHS		IL SPILLS
CHICAGO	S111891959		O'HARE AIRPORT		IL SPILLS
CHICAGO	90181005		O'HARE INTERNATIONAL AIRPORT CARGO AREA		ERNS
CHICAGO	9999021151		611 O'HARE CARGO ROAD		HMIRS
CHICAGO	91010591		O'HARE FIELD AIRPORT		HMIRS
CHICAGO	2011983614		O'HARE AIRPORT		ERNS
CHICAGO	9999020923		O'HARE INTERNATIONAL AIRPORT		HMIRS
CHICAGO	2008897823		O'HARE TERMAINAL		ERNS
CHICAGO	2002625470		O'HARE INTERNATIONAL AIRPORT	0	ERNS
CHICAGO	S111885338		O'HARE FIELD (VEHICLE MAINTENANCE COMPLEX)		IL SPILLS
CHICAGO	S107745244	PRAIRIE MATERIAL SALES INC	O'HARE AIRPORT		IL AIRS
CHICAGO	S111910607		O'HARE INTERNATIONAL AIRPORT GAT G-20		IL SPILLS
CHICAGO	S111913065		10000 W O'HARE		IL SPILLS
CHICAGO	S112359692		O'HARE AIRPORT		IL SPILLS
CHICAGO	S111885043		O'HARE FIELD, MANHEIM ROAD (AVIATION MAINTENANCE COMPLEX)		IL SPILLS
CHICAGO	S112361123		O'HARE AIRPORT		IL SPILLS
CHICAGO	S111896980		O'HARE AIRPORT, BLDG. 504, CARGO RD		IL SPILLS
CHICAGO	S112362642		O'HARE AIRPORT		IL SPILLS
CHICAGO	S111892175		O'HARE AIRPORT AMERICAN AIRLINES		IL SPILLS
CHICAGO	S111887282		O'HARE AIRPORT		IL SPILLS
CHICAGO	S115762435		O'HARE INTERNATIONAL A/P, BUILDING #610, SW CARGO		IL SPILLS
CHICAGO	S115736587		O'HARE AIR PORT		IL SPILLS
CHICAGO	S115722942		O'HARE AIRPORT - TWA FACILITY		IL SPILLS
CHICAGO	S115721298		O'HARE AIRPORT		IL SPILLS
CHICAGO	S115758876		O'HARE INTERNATIONAL AIRPORT-TERMINAL 1/ GATE B 17		IL SPILLS
CHICAGO	S115745877		O'HARE AP/STATION #3		IL SPILLS
CHICAGO	S115732575		O'HARE AIR FORCE BASE		IL SPILLS
CHICAGO	S115757466		O'HARE INTERNATIONAL/TERMINAL 2 GATE C15		IL SPILLS
CHICAGO	S115757289		1000 WEST O'HARE AIRPORT		IL SPILLS
CHICAGO	S115740679		O'HARE AIRPORT		IL SPILLS
CHICAGO	S115752348		O'HARE AP-TRUCK FILL AREA		IL SPILLS
CHICAGO	S115750783		O'HARE INTERNATIONAL AP		IL SPILLS
CHICAGO	S111883597		O'HARE INTERNATIONAL AIRPORT		IL SPILLS
CHICAGO	S115497550	AMERICAN AIRLINES	O'HARE FIELD, TERMINAL 3		IL RGA LUST
CHICAGO	S115501815	CHICAGO, CITY OF STREETS & SANITATION	10000 WEST O'HARE ST.		IL RGA LUST
CHICAGO	96091437		611 O'HARE CARGO ROAD		HMIRS



City	EDR ID	Site Name	Site Address	Zip	Database(s)
CHICAGO	97050795		O'HARE FIELD/TERM #1		HMIRS
CHICAGO	2005705381	O'HARE INTL	O'HARE INTL		HMIRS
CHICAGO	2007316978		O'HARE AIRPORT		ERNS
CHICAGO	91236320		O'HARE AIRPORT->HIGGINS RD + MANNHEIM #4		ERNS
CHICAGO	89106683		O'HARE FIELD		ERNS
CHICAGO	S112352733		O'HARE AIRPORT,AIRPLANE HIT A TRANSFORME		IL SPILLS
CHICAGO	S111902315		O'HARE INTERNATIONAL AP		IL SPILLS
CHICAGO	S111900293		O'HARE AIRPORT		IL SPILLS
CHICAGO	S111914131		O'HARE INTERNATIONAL AIRPORT, BUILDING 760		IL SPILLS
CHICAGO	S112362153		O'HARE AIRPORT HEATING		IL SPILLS
CHICAGO	S111910127		O'HARE AIRPORT EAST OF AMC		IL SPILLS
CHICAGO	S111927354		O'HARE CARGO AREA RD-O'HARE AIRPORT (DELTA AIRLINES)		IL SPILLS
CHICAGO	S112362892		O'HARE AIRPORT RENT-A-CAR NATIONAL RETURN CENTER		IL SPILLS
CHICAGO	S111878442		O'HARE AIRPORT		IL SPILLS
CHICAGO	S111883901		O'HARE FIELD/CARGO FACILITY		IL SPILLS
CHICAGO	S112354452		O'HARE AIRPORT - PAN AM		IL SPILLS
CHICAGO	S115774542		O'HARE CARGO AREA ROAD-O'HARE AIRPORT (DELTA AIRLINES)		IL SPILLS
CHICAGO	S113808332		10,000 WEST O'HARE BUILDING #934		IL SPILLS
CHICAGO	S115732317		O'HARE AIR PORT		IL SPILLS
CHICAGO	S115758039		O'HARE INTERNATIONAL AIRPORT, GATE G-20		IL SPILLS
CHICAGO	S115743862		O'HARE AP		IL SPILLS
CHICAGO	S115726404		O'HARE INTER. AP CARGO		IL SPILLS
CHICAGO	S115752383		O'HARE AIRPORT		IL SPILLS
CHICAGO	S115765133		O'HARE AP NORTHEAST RAMP FUEL TANK FARM		IL SPILLS
CHICAGO	S115501493	CHICAGO DEPT. OF AVIATION	O'HARE FIRE STATION CFR2		IL RGA LUST
CHICAGO	S115507384	H & R PLANT	O'HARE AIRPORT		IL RGA LUST
CHICAGO	S115514715	O'HARE AIR RESERVE	O'HARE AIRPORT		IL RGA LUST
CHICAGO	S115514613	NORTHWEST AIRLINES	O'HARE AIRPORT HANGAR		IL RGA LUST
CHICAGO	S115774381		O'HARE AIRPORT		IL SPILLS
CHICAGO	89101914		O'HARE INTERNATIONAL AIRPORT (312)686-5211, TWA OPERATIONS,		ERNS
CHICAGO	2009897823		O'HARE TERMAINAL		ERNS
CHICAGO	94070096		O'HARE INTERNATIONAL AIRPORT		HMIRS
CHICAGO	9998040579		611 O'HARE CARGO ROAD		HMIRS
CHICAGO	S111895652		O'HARE OASIS		IL SPILLS
CHICAGO	S111888021		O'HARE INT AIRPORT AF		IL SPILLS
CHICAGO	S111901377		O'HARE AP-LUSTHANSE BUILDING		IL SPILLS
CHICAGO	S111927028		O'HARE TERMINAL 5, GATE M18 ON THE SERVICE ROAD		IL SPILLS
CHICAGO	S117567203		O'HARE AIRPORT-EXPRESS CENTER DRIVE,		IL SPILLS
CHICAGO	S111875892		O'HARE AIRPORT		IL SPILLS
CHICAGO	S112359802		O'HARE AIRPORT		IL SPILLS
CHICAGO	S111880592		O'HARE INTERNATIONAL AIRPORT		IL SPILLS
CHICAGO	S111897702		O'HARE AIRPORT BY TERMINAL 5		IL SPILLS
CHICAGO	S112362644		O'HARE AIRPORT IRVING AND MANHIEM		IL SPILLS
CHICAGO	S115757401		O'HARE INTERNATIONAL AIRPORT, TERMINAL 2 GATE C16		IL SPILLS
CHICAGO	S115744162		O'HARE OASIS		IL SPILLS
CHICAGO	S115756399		O'HARE AIRPORT (OFF MT. PROSPECT RD)		IL SPILLS

City	EDR ID	Site Name	Site Address	Zip	Database(s)
CHICAGO	S115755543		10000 WEST O'HARE STREET		IL SPILLS
CHICAGO	S115740433		O'HARE AIRPORT AT RCAG		IL SPILLS
CHICAGO	S115740150		O'HARE AP/LAWRENCE/VAN HE		IL SPILLS
CHICAGO	S115722180		O'HARE AIRPORT - BLDG. 720		IL SPILLS
CHICAGO	S115722106		O'HARE AIRPORT - N.AMER.HANGAR		IL SPILLS
CHICAGO	S115749847		O'HARE AP-LUTHANSE BUILDN		IL SPILLS
CHICAGO	S115720985		O'HARE AIR FORCE FACILITY		IL SPILLS
CHICAGO	S115760845		O'HARE INTERNATIONAL AIRPORT BLDG. 760		IL SPILLS
CHICAGO	S115760813		10,000W. O'HARE @ O'HARE AIRPORT 60666		IL SPILLS
CHICAGO	S115760206		O'HARE AIRPORT		IL SPILLS
CHICAGO	S115501758	CHICAGO, CITY OF - DEPARTMENT OF AVIATION	O'HARE INTERNATIONAL AIRPORT		IL RGA LUST
CHICAGO	S115521465	UNITED AIRLINES	O'HARE INT'L AIRPORT-TERMINAL 1/GATE B17		IL RGA LUST
CHICAGO	S115521464	UNITED AIRLINES	O'HARE INT'L AIRPORT, TERMINAL 1, GATE C16		IL RGA LUST
CHICAGO	S115504145	DOLLAR RENT-A-CAR SYSTEMS, INC.	O'HARE AIRPORT		IL RGA LUST
CHICAGO	S107741383	DELTA AIRLINES	O'HARE INTERNATIONAL AIRPORT		IL AIRS
CHICAGO	S118096796		O'HARE INTERNATIONAL AIRPORT/ BUILDING 975		IL SPILLS
CHICAGO	S116416197		O'HARE AP,		IL SPILLS
CHICAGO	2002068255		O'HARE SOUTHWEST CARGO AREA		HMIRS
CHICAGO	2002084578		O'HARE INTERNATIONAL AIRPORT		HMIRS
CHICAGO	91070377		O'HARE FIELD		HMIRS
CHICAGO	91238794		O'HARE INTL AIRPORT POB 66144		ERNS
CHICAGO	9999030745		O'HARE INTERNATIONAL AIRPORT		HMIRS
CHICAGO	94120959		O'HARE INTERNTL AIRPORT		HMIRS
CHICAGO	S111927456		502 W. O'HARE		IL SPILLS
CHICAGO	S107744800	O'HARE FIELD	O'HARE FIELD		IL AIRS
CHICAGO	S111888666		O'HARE AIRPORT		IL SPILLS
CHICAGO	S111886218		O'HARE INTERNATIONAL AIRPORT (HANGER 755)		IL SPILLS
CHICAGO	S112358390		O'HARE FIELD		IL SPILLS
CHICAGO	S111895195		O'HARE AIRPORT HERTZ RENT-A-CAR		IL SPILLS
CHICAGO	S112362706		O'HARE OASIS NORTH BOUND		IL SPILLS
CHICAGO	S111927473		O'HARE AIRPORT CARGO BUILDING		IL SPILLS
CHICAGO	S111896964		O'HARE AIRPORT		IL SPILLS
CHICAGO	S115498939	AVIS RENT-A-CAR SYSTEM, INC.	O'HARE AIRPORT		IL RGA LUST
CHICAGO	S112360372		O'HARE AIRPORT, FREIGHT DEPT.		IL SPILLS
CHICAGO	S111913003		10000 W O'HARE AVE		IL SPILLS
CHICAGO	S111914075		10000 W O'HARE @ O'HARE AIRPORT 60666		IL SPILLS
CHICAGO	S111884075		O'HARE AIR FORCE BASE		IL SPILLS
CHICAGO	S115735803		O'HARE AIRPORT		IL SPILLS
CHICAGO	S115774701		502 W. O'HARE		IL SPILLS
CHICAGO	S115773838		O'HARE INTERNATIONAL A/P TERMIANL #5 GATE M18 ON THE SERVICE		IL SPILLS
CHICAGO	S115760562		10000 WEST O'HARE ST		IL SPILLS
CHICAGO	S115760213		10000 WEST O'HARE		IL SPILLS
CHICAGO	S115720318		O'HARE AIRPORT		IL SPILLS
CHICAGO	S115746655		10,000 WEST O'HARE		IL SPILLS
CHICAGO	S115758962		O'HARE AIRPORT		IL SPILLS
CHICAGO	S115725670		O'HARE AIRPORT		IL SPILLS

City	EDR ID	Site Name	Site Address	Zip	Database(s)
CHICAGO	S107744799	O'HARE CARGO RD	O'HARE CARGO RD		IL AIRS
CHICAGO	S111897424		O'HARE AIRPORT - OIL STATION SEPARATOR #1		IL SPILLS
CHICAGO	S115521461	UNITED AIRLINES	O'HARE INT'L AIRPORT, TERMINAL #1, GATE C15		IL RGA LUST
CHICAGO	S115521460	UNITED AIRLINES	O'HARE AIRPORT, HANGAR 5A		IL RGA LUST
CHICAGO	S115501757	CHICAGO, CITY OF - DEPARTMENT OF AVIATION	O'HARE FUELING SW CARGO BUILDING #606		IL RGA LUST
CHICAGO	S115501945	CHICAGO, CITY OF	O'HARE AIRPORT		IL RGA LUST
CHICAGO	2002056605		O'HARE SOUTHWEST CARGO BUILDIN		HMIRS
CHICAGO	2003126911		O'HARE INTERNATIONAL AIRPORT		HMIRS
CHICAGO	96091060		O'HARE CARGO ROAD		HMIRS
CHICAGO	93311285		O'HARE AIRPORT SOUTH POL		ERNS
CHICAGO	2001030715		O'HARE INTERNATIONAL AIRPORT		HMIRS
CHICAGO	9999031256		O'HARE INT'L AIRPORT		HMIRS
CHICAGO	8870782		O'HARE AIRPORT		ERNS
CHICAGO	S115504146	DOLLAR RENT-A-CAR SYSTEMS, INC.	O'HARE, CAR RENTAL RETURN, P.O. BOX 66181		IL RGA LUST
CHICAGO	S117732139		O'HAREAIRPORT, AMC BUILDING ON MONTROSE AVE,		IL SPILLS
CHICAGO	S112358482		O,HARE AIRPORT FLYING TIGER AIRLINES		IL SPILLS
CHICAGO	S117480935		2457 N OAK PARK AVE		IL CHICAGO ENV
CHICAGO	S117477167		2201 N OAK PARK AVE		IL CHICAGO ENV
CHICAGO	S117474035		2001 N OAK PARK AVE		IL CHICAGO ENV
CHICAGO	S117470492		1759 N OAK PARK AVE		IL CHICAGO ENV
CHICAGO	S115518803	SHRINERS HOSPITAL	2211 NORTH OAK PARK AVE.		IL RGA LUST
CHICAGO	S115756181		6800 OAK PARK AVE.		IL SPILLS
CHICAGO	S117500779		4400 N OAK PARK AVE		IL CHICAGO ENV
CHICAGO	S117480106		2415 N OAK PARK AVE		IL CHICAGO ENV
CHICAGO	1009200689	LASALLE LAUNDRY	156 W OAK		EDR Hist Cleaner
CHICAGO	S117503717		4701 N OAK PARK AVE		IL CHICAGO ENV
CHICAGO	S117478824		2311 N OAK PARK AVE		IL CHICAGO ENV
CHICAGO	S117477337		2211 N OAK PARK AVE		IL CHICAGO ENV
CHICAGO	S117504230		474 E OAK ST		IL CHICAGO ENV
CHICAGO	S117474416		2019 N OAK PARK AVE		IL SPILLS, IL CHICAGO ENV
CHICAGO	1009205667	GREENMAN JACOB	407 W OAK		EDR Hist Cleaner
CHICAGO	1009203650	BABIAN JOS	166 W OAK		EDR Hist Cleaner
CHICAGO	S117473440		1944 N OAK PARK AVE		IL CHICAGO ENV
CHICAGO	S117470985		1813 N OAK PARK AVE		IL CHICAGO ENV
CHICAGO	S107740676	CHA-FRANCES CABRINI HOMES	OAK AND HUDSON ST		IL AIRS
CHICAGO	S111908663		6800 OAK PARK AVE		IL SPILLS
CHICAGO	S117476757		2151 N OAK PARK AVE		IL CHICAGO ENV
CHICAGO	S115720461		2120 SOUTH OAK PARK AVENUE		IL SPILLS
CHICAGO	S117472111		1858 N OAK PARK AVE		IL CHICAGO ENV
CHICAGO	S115756477		2211 NORTH OAK PARK AVENUE		IL SPILLS
CHICAGO	S118240588		2019 N. OAK PARK AVE.		IL SPILLS
CHICAGO	S117479758		2370 N OAK PARK AVE		IL CHICAGO ENV
CHICAGO	S117467803		1604 N OAK PARK AVE		IL CHICAGO ENV
CHICAGO	1009201370	SING HONG	11 E OAK		EDR Hist Cleaner
CHICAGO	S115729413		350 W. OAKDALE		IL SPILLS
CHICAGO	S115510248	KAPLAN, RICHARD	350 WEST OAKDALE		IL RGA LUST
CHICAGO	S112361557		221 WEST OAKDALE		IL SPILLS

City	EDR ID	Site Name	Site Address	Zip	Database(s)
CHICAGO	S115724033		1250 WEST OAKDALE		IL SPILLS
CHICAGO	S115497583	AMERICAN IND. CO.	2221 WEST OAKDALE		IL RGA LUST
CHICAGO	S115506746	GLASSCOT, TIM	1250 WEST OAKDALE		IL RGA LUST
CHICAGO	S115506747	GLASSCOT, TIM	1250 WEST OAKDALE		IL RGA LUST
CHICAGO	S115748060		2221 W. OAKDALE		IL SPILLS
CHICAGO	S115733404		4040 S. OAKENWALD		IL SPILLS
CHICAGO	S117495859		3900 S OAKENWALD AVE		IL CHICAGO ENV
CHICAGO	S117497776		4100 S OAKENWALD AVE		IL CHICAGO ENV
CHICAGO	S115501556	CHICAGO HOUSING AUTHORITY	4040 SOUTH OAKENWALD		IL RGA LUST
CHICAGO	1009214780	KEESE DALLAS	1917 N OAKLEV AV		EDR Hist Cleaner
CHICAGO	S117508482		519 S OAKLEY AVE		IL CHICAGO ENV
CHICAGO	S117499830		4302 S OAKLEY		IL CHICAGO ENV
CHICAGO	S117462913		1301 N OAKLEY AVE		IL CHICAGO ENV
CHICAGO	S117890882		847 N OAKLEY AVE		IL CHICAGO ENV
CHICAGO	S115757586		2825 N. OAKLEY		IL SPILLS
CHICAGO	S115497101	ACME BARREL CO.	1337 SOUTH OAKLEY		IL RGA LUST
CHICAGO	S117507433		510 S OAKLEY AVE		IL CHICAGO ENV
CHICAGO	S117498809		4201 S OAKLEY AVE		IL CHICAGO ENV
CHICAGO	S117469186		1700 N OAKLEY AVE		IL CHICAGO ENV
CHICAGO	S117458480		1101 N OAKLEY AVE		IL CHICAGO ENV
CHICAGO	S117457432		1052 N OAKLEY AVE		IL CHICAGO ENV
CHICAGO	S115744487		4343 SOUTH OAKLEY BLVD.		IL SPILLS
CHICAGO	S115738815		4140 S. OAKLEY		IL SPILLS
CHICAGO	S117531674		900 N OAKLEY AVE		IL CHICAGO ENV
CHICAGO	1009202942	JOHNSON EDW	211 N OAKLEY BLYD		EDR Hist Cleaner
CHICAGO	S115511199	LANCER CORP.	339 NORTH OAKLEY		IL RGA LUST
CHICAGO	S115729596		339 N. OAKLEY		IL SPILLS
CHICAGO	S117456778		1032 N OAKLEY AVE		IL CHICAGO ENV
CHICAGO	S117466194		1501 N OAKLEY AVE		IL CHICAGO ENV
CHICAGO	S117463375		1320 N OAKLEY AVE		IL CHICAGO ENV
CHICAGO	S117463242		1314 N OAKLEY AVE		IL CHICAGO ENV
CHICAGO	S117464275		1359 N OAKLEY AVE		IL CHICAGO ENV
CHICAGO	S117456046		1008 N OAKLEY AVE		IL CHICAGO ENV
CHICAGO	S117467421		1550 N OAKLEY AVE		IL CHICAGO ENV
CHICAGO	S117464083		1349 N OAKLEY AVE		IL CHICAGO ENV
CHICAGO	S117464717		1408 N OAKLEY AVE		IL CHICAGO ENV
CHICAGO	S115503297	CROSS TOWN ELECTRIC, INC.	2825 NORTH OAKLEY		IL RGA LUST
CHICAGO	S117525735		740 S OAKLEY AVE		IL CHICAGO ENV
CHICAGO	S117532794		932 N OAKLEY AVE		IL CHICAGO ENV
CHICAGO	S117505547		4900 S OAKLEY AVE		IL CHICAGO ENV
CHICAGO	S117524582		720 S OAKLEY AVE		IL CHICAGO ENV
CHICAGO	S117508565		5200 S OAKLEY AVE		IL CHICAGO ENV
CHICAGO	S117508515		520 S OAKLEY AVE		IL CHICAGO ENV
CHICAGO	S115771559		732 S. OAKLEY		IL SPILLS
CHICAGO	S117465576		1445 N OAKLEY AVE		IL CHICAGO ENV
CHICAGO	S117466520		1515 N OAKLEY AVE		IL CHICAGO ENV
CHICAGO	S117886289		1318 N OAKLEY AVE		IL CHICAGO ENV

City	EDR ID	Site Name	Site Address	Zip	Database(s)
CHICAGO	S115748856		1337 SOUTH OAKLEY		IL SPILLS
CHICAGO	S115743168		518 NORTH OAKLEY STREET		IL SPILLS
CHICAGO	S115516248	PUBLIC BUILDING COMMISSION OF CHICAGO	6301 SOUTH OAKLEY		IL RGA LUST
CHICAGO	S117524503		716 S OAKLEY AVE		IL CHICAGO ENV
CHICAGO	S117526300		7500 S OAKLEY AVE		IL CHICAGO ENV
CHICAGO	S117890997		923 N OAKLEY AVE		IL CHICAGO ENV
CHICAGO	S117464737		1409 N OAKLEY AVE		IL CHICAGO ENV
CHICAGO	S115761670		610 S. OAKLEY		IL SPILLS
CHICAGO	S117456483		1022 N OAKLEY AVE		IL CHICAGO ENV
CHICAGO	S117458705		1108 N OAKLEY AVE		IL CHICAGO ENV
CHICAGO	S117532521		922 N OAKLEY AVE		IL CHICAGO ENV
CHICAGO	S117516918		610 S OAKLEY AVE		IL CHICAGO ENV
CHICAGO	S115765606		5847 SOUTH OAKLY AVE		IL SPILLS
CHICAGO	1009075029	MIDAS AUTO SERVICE EXPERTS	981 OAKTON ST		EDR Hist Auto
CHICAGO	S117508800		5215 N OAKVIEW AVE		IL CHICAGO ENV
CHICAGO	S117455757		1000 E OAKWOOD DR		IL CHICAGO ENV
CHICAGO	S117455755		1000 E OAKWOOD AVE		IL CHICAGO ENV
CHICAGO	S117525160		729 E OAKWOOD DR		IL CHICAGO ENV
CHICAGO	S117523281		700 E OAKWOOD DR		IL CHICAGO ENV
CHICAGO	S115760005		3900 S. OAKWOOD		IL SPILLS
CHICAGO	S115514811	OAKWOODS CEMETERY	OAKWOODS CEMETERY		IL RGA LUST
CHICAGO	S117515143		5900 S OB		IL CHICAGO ENV
CHICAGO	S117533728		9800 S OB CHICAGO SKYWAY		IL CHICAGO ENV
CHICAGO	S117491059		3400 W OB EISENHOWER EXPY		IL CHICAGO ENV
CHICAGO	S117491028		3400 N OB KENNEDY EXPY		IL CHICAGO ENV
CHICAGO	1009104533	AMERICAN COMMERCIAL GARAGE INC	648 6011 OBRIEN		EDR Hist Auto
CHICAGO	S117486805		3020 N OCONTO AVE		IL CHICAGO ENV
CHICAGO	S117487987		3126 N OCONTO AVE		IL CHICAGO ENV
CHICAGO	S117486647		3010 N ODELL AVE		IL CHICAGO ENV
CHICAGO	S117487902		3121 N ODELL AVE		IL CHICAGO ENV
CHICAGO	S115717850		4150 ODGEN AVE.		IL SPILLS
CHICAGO	S115768268		3450-54 WEST ODGEN		IL SPILLS
CHICAGO	S115717612		3801 ODGEN ADV		IL SPILLS
CHICAGO	1009118008	LOPACHUK WM	3410 ODGEN AV		EDR Hist Auto
CHICAGO	S115770143		45 NORTH ODGON AVENUE		IL SPILLS
CHICAGO	1009096086	QUALITY SERVICE STA	843 ODGWN AV		EDR Hist Auto
CHICAGO	S109550473		S OF 130TH ST		IL SPILLS
CHICAGO	S112362781		N. OF ARCHER AVE. AND E. OF OAKLY		IL SPILLS
CHICAGO	S111896469		W OF SACRAMENTO AVE & N OF BELLMONT AVE		IL SPILLS
CHICAGO	S115739411		WEST OF FRANCISCO ST.		IL SPILLS
CHICAGO	S115769934		N OF 45TH ST & E. OF STATE ST		IL SPILLS
CHICAGO	S111883295		E OF COTTAGE GROVE AVE		IL SPILLS
CHICAGO	S112357623		W. OF WESTERN ON 14TH STREET		IL SPILLS
CHICAGO	94373036		WEST OF FRANSISCO NORTH OF LUNT IN AN UNNAMED ALLEY		ERNS
CHICAGO	S115735496		N. OF ALLEY BETWEEN BARRY		IL SPILLS
CHICAGO	S115523859	LAKE CALUMET CLUSTER SITE	NORTH OF 122ND		IL RGA HWS
CHICAGO	90181857		EAST OF CHICAGO LAKE MICHIGAN		ERNS

City	EDR ID	Site Name	Site Address	Zip	Database(s)
CHICAGO	93326794		W. OF CLYBOURNE ON WEBSTER AVE		ERNS
CHICAGO	91237841		SOUTH OF 115 ST WEST OF GREEN ST		ERNS
CHICAGO	S112356323		S OF WALNUT E OF WOOD IN ALLEY		IL SPILLS
CHICAGO	S109327619		N OF 45TH ST & E OF STATE ST		IL SPILLS
CHICAGO	S115501944	CHICAGO, CITY OF	NORTH OF ALLEY BETWEEN BARRY & FLETCHER ST.		IL RGA LUST
CHICAGO	S115508857	ILLINOIS DEPT. OF CONSERVATION	EAST OF ASHLAND AVE.		IL RGA LUST
CHICAGO	S111890906		W OF FRANCISCO ST N OF LUNT ST		IL SPILLS
CHICAGO	S115728042		E OF ALLEY 95TH & LASLIN		IL SPILLS
CHICAGO	S115751433		3053 NORTH OF WESTERN AVE		IL SPILLS
CHICAGO	S115730808		S. OF 115TH ST. & W. OF		IL SPILLS
CHICAGO	2008883200		NORTH OF 45TH AVE.		ERNS
CHICAGO	93303038		N OF 54TH ST & EAST OF HERMITHGE RD		ERNS
CHICAGO	S115524008	PAXTON AVENUE LAGOONS	NORTH OF EAST 122ND STREET		IL RGA HWS
CHICAGO	S111911664		N OF 18TH ST ON WEST BANK OF CHICAGO RIVER		IL SPILLS
CHICAGO	S112355725		N OF 79TH ST AND E OF WABASH		IL SPILLS
CHICAGO	S115735247		N OF 54TH E OF HERMITAGE		IL SPILLS
CHICAGO	S115733097		EAST OF ASHLAND AVENUE		IL SPILLS
CHICAGO	S115770756		SOUTH OF 130TH ST		IL SPILLS
CHICAGO	S115768082		SOUTH OF 31ST AND E OF KARLOV		IL SPILLS
CHICAGO	S115497562	AMERICAN CLEANERS	3053 NORTH OF WESTERN AVE.		IL RGA LUST
CHICAGO	S111882312		S OF 115TH ST SW OF GREEN ST, W OF HALSTED AVE		IL SPILLS
CHICAGO	S111886996		N OF ALLEY BETWEEN BARRY & FLETCHER STS		IL SPILLS
CHICAGO	S112355957		SOUTH OF 74TH ST/EAST OF MASON		IL SPILLS
CHICAGO	S111889709		N OF 47TH ST ON DAN RYAN EXP		IL SPILLS
CHICAGO	S115759050		NORTH OF 18TH ST. ON WEST BANK OF CHICAGO RIVER		IL SPILLS
CHICAGO	S111886747		N OF 54TH ST, E OF HERMITAGE		IL SPILLS
CHICAGO	S111884595		E OF ASHLAND AVE		IL SPILLS
CHICAGO	S112356145		S OF 104TH ST E OF FIRE RD. ON GEN MIL D		IL SPILLS
CHICAGO	2007321007		SOUTH OF 31ST STREET		ERNS
CHICAGO	S111922322		S OF 31ST & E OF KARLOV		IL SPILLS
CHICAGO	S112355281		S OF AUGUSTA STREET & W OF SPALDING AVE.		IL SPILLS
CHICAGO	S112358878		SOUTH OF U.S. SCRAP		IL SPILLS
CHICAGO	S111924749		SOUTH OF 130TH ST.		IL SPILLS
CHICAGO	S111911416		S OF 116TH ST PROBABLY .5 TO 1 BLOCK OF 116TH STREET AND		IL SPILLS
CHICAGO	S115735621		U OF I HOSPITAL		IL SPILLS
CHICAGO	S115758810		SOUTH OF 116TH ST. PROBABLY 1/2 TO 1 BLOCK OF 116TH S. AND A		IL SPILLS
CHICAGO	S111879544		E OF ALLEY 95TH & LASLIN		IL SPILLS
CHICAGO	94381906		SOUTH OF THE ARGYLE ST BRIDGE ON THE WEST BANK		ERNS
CHICAGO	S115762473		OFF WOLF RD AND TOUHY AVE TO THE SOUTH		IL SPILLS
CHICAGO	92289021		OFF OF JARVIS AVE		ERNS
CHICAGO	S111901184		I-55 OFF RAMP SB @CICERO AVE		IL SPILLS
CHICAGO	S111912991		OFFRAMP BOTTOM/ OFF 294/127TH ST EXIT		IL SPILLS
CHICAGO	92288359		I-55 OFFRAMP TO SOUTH 35TH ST		ERNS
CHICAGO	S117490147		3315 N OGDEN AVE		IL CHICAGO ENV
CHICAGO	S115754302		3124 W OGDEN		IL SPILLS
CHICAGO	S115773996		401 NORTH OGDEN		IL SPILLS

City	EDR ID	Site Name	Site Address	Zip	Database(s)
CHICAGO	S115502506	CLERICAL TECH	3801 OGDEN AVE.		IL RGA LUST
CHICAGO	S117532770		931 W OGDEN AVE		IL CHICAGO ENV
CHICAGO	S115747635		4041 WEST OGDEN		IL SPILLS
CHICAGO	S115516238	PUBLIC BUILDING COMMISSION OF CHICAGO	3423 WEST OGDEN		IL RGA LUST
CHICAGO	S115500675	CALDWELL, KEN	3450-54 WEST OGDEN		IL RGA LUST
CHICAGO	91231203		OGDEN SLIP LAKESHORE DRIVE		ERNS
CHICAGO	S115501752	CHICAGO, CITY OF DEPT. OF ENVIRONMENT	3124 WEST OGDEN		IL RGA LUST
CHICAGO	S115501551	CHICAGO HOUSING AUTHORITY	2650 WEST OGDEN		IL RGA LUST
CHICAGO	S115512154	MARATHON	335 NORTH OGDEN		IL RGA LUST
CHICAGO	S115746350		221 NORTH OGDEN		IL SPILLS
CHICAGO	S115514844	OGDEN & CAROL SERVICE	335 OGDEN AVE.		IL RGA LUST
CHICAGO	S115501798	CHICAGO, CITY OF DEPT. OF ENVIRONMENT	3124 WEST OGDEN		IL RGA LUST
CHICAGO	S115726421		2600 W. OGDEN		IL SPILLS
CHICAGO	S115732716		2241 OGDEN AVE.		IL SPILLS
CHICAGO	S117470735		1801 N OGDEN AVE		IL CHICAGO ENV
CHICAGO	S117465544		1443 W OGDEN AVE		IL CHICAGO ENV
CHICAGO	99623878		OGDEN SLIP OFF THE CHICAGO RIVER		ERNS
CHICAGO	S117468151		1621 N OGDEN AVE		IL CHICAGO ENV
CHICAGO	S117470314		175 N OGDEN		IL CHICAGO ENV
CHICAGO	S115774214		167 N OGDEN		IL SPILLS
CHICAGO	S115764218		335 N. OGDEN		IL SPILLS
CHICAGO	S115516236	PUBLIC BUILDING COMMISSION OF CHICAGO	3315 WEST OGDEN		IL RGA LUST
CHICAGO	S115503042	COOK COUNTY	2241 OGDEN AVE.		IL RGA LUST
CHICAGO	99626470		OGDEN SLIP		ERNS
CHICAGO	2000519176		OGDEN JUNCTION	0	ERNS
CHICAGO	S117504402		4750 W OGDEN AVE		IL CHICAGO ENV
CHICAGO	S117471365		1826 N OGDEN AVE		IL CHICAGO ENV
CHICAGO	S117466168		1500 W OGDEN AVE		IL CHICAGO ENV
CHICAGO	S117465912		1464 N OGDEN		IL CHICAGO ENV
CHICAGO	S117470797		1802 N OGDEN AVE		IL CHICAGO ENV
CHICAGO	S117888735		401 W OGDEN AVE		IL CHICAGO ENV
CHICAGO	S115761739		3423 W. OGDEN		IL SPILLS
CHICAGO	S115732365		2424 W. OGDEN		IL SPILLS
CHICAGO	S115730634		2256 OGDEN AVE		IL SPILLS
CHICAGO	S115765350		2650 W OGDEN		IL SPILLS
CHICAGO	S115750529		335 OGDEN AVENUE		IL SPILLS
CHICAGO	S115737642		355 OGDEN AVENUE		IL SPILLS
CHICAGO	S115764087		4378 W OGDEN		IL SPILLS
CHICAGO	1009214762	MAES PATER	20211 OGDEN AV		EDR Hist Cleaner
CHICAGO	S115760335		3315 W. OGDEN		IL SPILLS
CHICAGO	S115497510	AM TM GAS SERVICE, INC.	335 OGDEN AVE.		IL RGA LUST
CHICAGO	1009115003	SISKA WM	4168 OGDEN A		EDR Hist Auto
CHICAGO	S115516876	RIVER NORTH HOLDINGS LLC	401 NORTH OGDEN		IL RGA LUST
CHICAGO	S117523338		700 W OGDEN AVE		IL CHICAGO ENV
CHICAGO	S115718680		OGDON SLIP, CHICAGO RIVER		IL SPILLS
CHICAGO	S115717827		3139 WEST OGDON AVENUE		IL SPILLS
CHICAGO	1009204072	COOPER ABR	3155 OGDSEN AV		EDR Hist Cleaner

City	EDR ID	Site Name	Site Address	Zip	Database(s)
CHICAGO	S115728601		7900 S. OGELSBY ST.		IL SPILLS
CHICAGO	S111876096		333 N OGEON AVE		IL SPILLS
CHICAGO	S115724590		333 N OGEON AVE.		IL SPILLS
CHICAGO	S111927336		OGILVIE TRANSPORTATION CENTER, KENZIE ST & FULTON ST		IL SPILLS
CHICAGO	S115774514		OGILVIE TRANSPORTATION CENTER, KENZIE ST & FULTON ST.		IL SPILLS
CHICAGO	S117461563		12200 S OGLESBY AVE		IL CHICAGO ENV
CHICAGO	S117457435		1052 S OGLESBY AVE		IL CHICAGO ENV
CHICAGO	S117457505		1054 S OGLESBY AVE		IL CHICAGO ENV
CHICAGO	S115501807	CHICAGO, CITY OF DEPT. OF ENVIRONMENT	7900 SOUTH OGLESBY		IL RGA LUST
CHICAGO	S117457402		1051 S OGLESBY AVE		IL CHICAGO ENV
CHICAGO	S115522663	WESTON, JIM	7900 SOUTH OGLESBY ST.		IL RGA LUST
CHICAGO	S117461569		12201 S OGLESBY AVE		IL CHICAGO ENV
CHICAGO	S117457831		1065 S OGLESBY AVE		IL CHICAGO ENV
CHICAGO	S117457802		1064 S OGLESBY AVE		IL CHICAGO ENV
CHICAGO	S117460659		11800 S OGLESBY AVE		IL CHICAGO ENV
CHICAGO	S117457771		1063 S OGLESBY AVE		IL CHICAGO ENV
CHICAGO	S117457647		1060 S OGLESBY AVE		IL CHICAGO ENV
CHICAGO	S115755748		7900 S. OGLESBY		IL SPILLS
CHICAGO	S117457631		1059 S OGLESBY AVE		IL CHICAGO ENV
CHICAGO	S117457697		1061 S OGLESBY AVE		IL CHICAGO ENV
CHICAGO	S111903650		OHARA INTERNATIONAL AP		IL SPILLS
CHICAGO	96516129		OHARA FIELD 10000 WEST OHARA FIELD		ERNS
CHICAGO	S111905665		611 OHARA CARGO RD		IL SPILLS
CHICAGO	S111904070		OHARA AIRPORT (TRUCK FILL AREA)		IL SPILLS
CHICAGO	S111909004		OHARA AIRPORT		IL SPILLS
CHICAGO	S109699842		10000 W OHARA		IL SPILLS
CHICAGO	S113808402		631 WEST OHARE ST		IL SPILLS
CHICAGO	S117455851		10000 W OHARE		IL CHICAGO ENV
CHICAGO	S115752463		OHARE INTERNATIONAL AP		IL SPILLS
CHICAGO	S115751866		OHARE AIRPORT		IL SPILLS
CHICAGO	2004730063		OHARE AIRPORT		ERNS
CHICAGO	S109550534		OHARE AP BLDG 710		IL SPILLS
CHICAGO	S111909829		1000 W OHARE AIRPORT		IL SPILLS
CHICAGO	S111908362		OHARE INTERNATIONAL AIRPORT		IL SPILLS
CHICAGO	S111908014		OHARE INTERNATIONAL AIRPORT TERMINAL #2, GATE F-12 BLDG 5		IL SPILLS
CHICAGO	S115774209		OHARE FUELING SW CARGO BUILDING #606		IL SPILLS
CHICAGO	S115776419		631 WEST OHARE ST		IL SPILLS
CHICAGO	9999010315		OHARE SW CARGO		HMIRS
CHICAGO	S111907138		OHARE AIRPORT		IL SPILLS
CHICAGO	S111909889		OHARE INTERNATIONAL AIRPORT BUILDING 723		IL SPILLS
CHICAGO	S111904723		OHARE INTERNATIONAL AP		IL SPILLS
CHICAGO	S111906062		OHARE INTERNATIONAL AIRPORT		IL SPILLS
CHICAGO	S117724729		OHARE INTERNATIONAL AIRPORT CONCOURSE G		IL SPILLS
CHICAGO	S111927156		OHARE FUELING SW CARGO BUILDING #606		IL SPILLS
CHICAGO	S115726941		OHARE AP		IL SPILLS
CHICAGO	S115755887		OHARE INTERNATIONAL AIRPORT TERMINAL 2 GATE F7		IL SPILLS
CHICAGO	S117455817		1000 W OHARE ST		IL CHICAGO ENV



City	EDR ID	Site Name	Site Address	Zip	Database(s)
CHICAGO	2002079621		601 OHARE CARGO ROAD		HMIRS
CHICAGO	S111218688		OHARE FIELD TERMINAL 3		IL SPILLS
CHICAGO	S111920800		OHARE AP FUEL FARM LOADING RACK		IL SPILLS
CHICAGO	S111909948		OHARE INTERNATIONAL AIRPORT TERMINAL 2 GATE C16		IL SPILLS
CHICAGO	S115746005		OHARE AIRPORT		IL SPILLS
CHICAGO	S115770918		OHARE AIRPORT AMERICAN AIRLINES HANGER #1		IL SPILLS
CHICAGO	S111891929		OHARE AIRPORT AT RCAG		IL SPILLS
CHICAGO	S115773791		OHARE FIELD TERMINAL 3		IL SPILLS
CHICAGO	S108045240		10000 OHARE RD		IL SPILLS
CHICAGO	S117455850		10000 W OHARE ST		IL CHICAGO ENV
CHICAGO	S111903881		OHARE AIRPORT-TRUCK FILL AREA		IL SPILLS
CHICAGO	S111888085		OHARE AIRPORT		IL SPILLS
CHICAGO	S111903593		OHARE AIRPORT		IL SPILLS
CHICAGO	S108047382		OHARE AP NE RAMP FUEL TANK FARM		IL SPILLS
CHICAGO	9509110150		OHARE AIRPORT		HMIRS
CHICAGO	9999090680		OHARE SW CARGO		HMIRS
CHICAGO	2000028518		OHARE AIRPORT (SOUTHWEST CARGO)		HMIRS
CHICAGO	20016116		611 OHARE CARGO ROAD		HMIRS
CHICAGO	S111903996		OHARE INTERNATIONAL AIRPORT		IL SPILLS
CHICAGO	S111910016		OHARE INTERNATIONAL AIRPORT TERMINAL 2 GATE C15		IL SPILLS
CHICAGO	S111904822		OHARE AIRPORT BUILDING #726		IL SPILLS
CHICAGO	S115762715		10000 OHARE RD.		IL SPILLS
CHICAGO	S115732144		OHARE INTERNATIONAL AP		IL SPILLS
CHICAGO	S111903916		OHARE INTERNATIONAL AP		IL SPILLS
CHICAGO	S110122279		755 OHARE AIRPORT NORTHWEST AIRLINES HANGER		IL SPILLS
CHICAGO	S111905441		OHARE AIRPORT		IL SPILLS
CHICAGO	2003121827		611 OHARE CARGO RD		HMIRS
CHICAGO	2000028517		OHARE AIRPORT (SOUTHWEST CARGO)		HMIRS
CHICAGO	9998090132		OHARE AIRPORT		HMIRS
CHICAGO	9999020422		OHARE AIRPORT		HMIRS
CHICAGO	9900014223		611 OHARE CARGO RD		HMIRS
CHICAGO	S111909822		OHARE AIRPORT HANGER #2		IL SPILLS
CHICAGO	S109550572		OHARE AP AMERICAN AIRLINES FUEL CENTER		IL SPILLS
CHICAGO	S109550614		OHARE AP PO BOX 66140		IL SPILLS
CHICAGO	S115770624		OHARE AIRPORT PO BOX 66140		IL SPILLS
CHICAGO	S115756507		OHARE AIRPORT		IL SPILLS
CHICAGO	S111909884		OHARE INTERNATIONAL AIRPORT BUILDING #723		IL SPILLS
CHICAGO	S115514207	NEO-MEDICA INC.	450 EAST OHIO		IL RGA LUST
CHICAGO	S116404919		685 OHIO ST.		IL SPILLS
CHICAGO	S115511777	LPXXXI, LLC	303 WEST OHIO		IL RGA LUST
CHICAGO	S116416087		685 OHIO ST.,		IL SPILLS
CHICAGO	S115498103	AMOCO OIL CO. #5911	252 EAST OHIO & FAIRBANKS ST.		IL RGA LUST
CHICAGO	S115497627	AMERICAN RED CROSS	43 EAST OHIO		IL RGA LUST
CHICAGO	S111908136		OHIO & GRAND STS		IL SPILLS
CHICAGO	S115746793		43 E. OHIO		IL SPILLS
CHICAGO	S115728253		252 E OHIO ST & FAIRBANKS		IL SPILLS
CHICAGO	S115720912		206 EAST OHIO		IL SPILLS

City	EDR ID	Site Name	Site Address	Zip	Database(s)
CHICAGO	S117491763		345 W OHIO ST		IL CHICAGO ENV
CHICAGO	S117890416		657 E OHIO ST		IL CHICAGO ENV
CHICAGO	S115750501		1000 EAST OHIO		IL SPILLS
CHICAGO	S115732078		450 E. OHIO		IL SPILLS
CHICAGO	S115498257	AMOCO OIL CO.	252 EAST OHIO & FAIRBANKS ST.		IL RGA LUST
CHICAGO	S115721882		4433 WEST OHIO		IL SPILLS
CHICAGO	S117519572		640 E OHIO ST		IL CHICAGO ENV
CHICAGO	S115755667		OHIO AND GRAND STREETS		IL SPILLS
CHICAGO	S115754723		1000 E. OHIO		IL SPILLS
CHICAGO	S117491007		340 W OHIO ST		IL CHICAGO ENV
CHICAGO	S117486420		300 W OHIO		IL CHICAGO ENV
CHICAGO	S115767646		303 W. OHIO		IL SPILLS
CHICAGO	S115745934		OIL STATION SEPARATOR #1		IL SPILLS
CHICAGO	S117487279		3052 N OKETO AVE		IL CHICAGO ENV
CHICAGO	S117488014		3129 N OKETO AVE		IL CHICAGO ENV
CHICAGO	S115739018		5205 N. OKETO		IL SPILLS
CHICAGO	94354816		N. OKETO ST		ERNS
CHICAGO	S117488064		3132 N OKETO AVE		IL CHICAGO ENV
CHICAGO	S117487607		3102 N OKETO AVE		IL CHICAGO ENV
CHICAGO	S117487967		3125 N OLCOTT AVE		IL CHICAGO ENV
CHICAGO	S117487221		3049 N OLCOTT AVE		IL CHICAGO ENV
CHICAGO	S117487949		3124 N OLCOTT AVE		IL CHICAGO ENV
CHICAGO	S117487195		3046 N OLCOTT AVE		IL CHICAGO ENV
CHICAGO	S117514398		5804 N OLCOTT AVE		IL CHICAGO ENV
CHICAGO	S117486702		3014 N OLCOTT AVE		IL CHICAGO ENV
CHICAGO	S117529231		8222 N OLCOTT AVE		IL CHICAGO ENV
CHICAGO	S110613668		OLD HWY 10 ON THE RAMP		IL SPILLS
CHICAGO	S115718518		12555 WEST OLD HIGGINS		IL SPILLS
CHICAGO	92269315		OLD STREET WALL INSIDE HARBOR		ERNS
CHICAGO	1009076448	ARCO PETROLEUM PRODUCTS SERVICE STATIONS CUNDIFF S	7201 W OLD HIGGINS RD		EDR Hist Auto
CHICAGO	S107744136	MEYER MATERIAL CO	OLD MANNHEIM RD & INTERSTATE 190		IL AIRS
CHICAGO	1009072057	SHELL OIL PRODUCTS NORWOOD PARK SHELL SERVICE	6400 W OLD HIGGINS RD		EDR Hist Auto
CHICAGO	1009185581	NICOLOSI S COIN OP DRY CLEANING & LNDRY	7106 W OLD HIGGINS RD		EDR Hist Cleaner
CHICAGO	S111926457		OLD 10 - ON THE RAMP		IL SPILLS
CHICAGO	S115772864		OLD 10 ON THE RAMP		IL SPILLS
CHICAGO	1009186922	CANNINGS CARPET CLEANING	5923 N OLEANDER PKWY		EDR Hist Cleaner
CHICAGO	S117487361		3059 N OLEANDER AVE		IL CHICAGO ENV
CHICAGO	S117486923		3029 N OLEANDER AVE		IL CHICAGO ENV
CHICAGO	S117486902		3027 N OLEANDER AVE		IL CHICAGO ENV
CHICAGO	S117486587		3009 N OLEANDER AVE		IL CHICAGO ENV
CHICAGO	S112351989		6553 N OLMSTEAD		IL SPILLS
CHICAGO	S107740422	BURMAN'S CLEANERS	6703 N OLMSTEAD		IL AIRS
CHICAGO	S115736063		6551 N. OLMSTED		IL SPILLS
CHICAGO	1009206232	ELISON PARK CLNRS DYERS	1480 S OLMSTED AV		EDR Hist Cleaner
CHICAGO	S115719153		6553 NORTH OLMSTED		IL SPILLS

City	EDR ID	Site Name	Site Address	Zip	Database(s)
CHICAGO	S111890471		6645 N OLPHANT AVE		IL SPILLS
CHICAGO	1009213540	PAGNI PETER	1283 OLYBOURN AV		EDR Hist Cleaner
CHICAGO	S112362274		970 WEST ON 39TH STREET		IL SPILLS
CHICAGO	S107745915	SCRIBCOR	ONE IBM PLAZA		IL AIRS
CHICAGO	1009201175	DERBY STEAM LAUNDRY	216 W ONT		EDR Hist Cleaner
CHICAGO	1009214733	DERBY STEAM LANUDRY	220 W ONT		EDR Hist Cleaner
CHICAGO	1009104069	FULLER HUBERT	47 E ONT		EDR Hist Auto
CHICAGO	1009212553	SUPERIOR STEAM LAUNDRY	210 W ONT		EDR Hist Cleaner
CHICAGO	1009213913	ZENGELER ARTHUR W	116 E ONT		EDR Hist Cleaner
CHICAGO	S117518630		628 W ONTARIO ST		IL CHICAGO ENV
CHICAGO	S117521137		658 W ONTARIO ST		IL CHICAGO ENV
CHICAGO	S115727090		76 WEST ONTARIO		IL SPILLS
CHICAGO	S117526670		757 W ONTARIO ST		IL CHICAGO ENV
CHICAGO	S115754014		30 WEST ONTARIO		IL SPILLS
CHICAGO	S115764712		100 E. ONTARIO		IL SPILLS
CHICAGO	S117510351		535 E ONTARIO ST		IL CHICAGO ENV
CHICAGO	S115505140	EQUILON ENTERPRISES	30 WEST ONTARIO		IL RGA LUST
CHICAGO	S115731744		30 W. ONTARIO		IL SPILLS
CHICAGO	1009116336	HOFMANN FRED	2103 10 ORCHARD		EDR Hist Auto
CHICAGO	S115746665		ORD ALSF #2/CHIC INTNL AP		IL SPILLS
CHICAGO	S111898153		ORD ALSF #2 O'HARE INTERNATIONAL AIRPORT		IL SPILLS
CHICAGO	2005709523	ORD	ORD		HMIRS
CHICAGO	2007439340	ORD	ORD		HMIRS
CHICAGO	S115505653	FEDERAL AVIATION ADMIN.	ORD ALSF #2/CHICAGO INTERNATIONAL AP		IL RGA LUST
CHICAGO	S115505654	FEDERAL AVIATION ADMIN.	ORD-ASR-4 NEAR RUNWAY 14R MID		IL RGA LUST
CHICAGO	S111884809		ORD-ASR-4 NEAR RUNWAY 14R MID (OHARE AP)		IL SPILLS
CHICAGO	S117486924		3029 N ORIOLE AVE		IL CHICAGO ENV
CHICAGO	S117486501		3001 N ORIOLE AVE		IL CHICAGO ENV
CHICAGO	S115753831		350 N. ORLEANS		IL SPILLS
CHICAGO	S115517432	RUTTENBERG, BARNETT	863 NORTH ORLEANS		IL RGA LUST
CHICAGO	S115515231	PARC ORLEANS PARTNERS	1546 NORTH ORLEANS		IL RGA LUST
CHICAGO	S113267596	SMITH & ROBINSON	420 N ORLEANS ST	60610	IL BOL
CHICAGO	1014201637	SMITH & ROBINSON	420 ORLEANS		LEAD SMELTERS
CHICAGO	S117477550		222 N ORLEANS ST		IL CHICAGO ENV
CHICAGO	S117468439		1632 N ORLEANS ST		IL CHICAGO ENV
CHICAGO	S115720853		833 N. ORLEANS		IL SPILLS
CHICAGO	S115756974		863 N. ORLEANS		IL SPILLS
CHICAGO	S115722062		863 N. ORLEANS		IL SPILLS
CHICAGO	S115717733		1546 NORTH ORLEANS		IL SPILLS
CHICAGO	2003132325		470 EAST ORR ROAD		HMIRS
CHICAGO	2003132316		470 EAST ORR ROAD		HMIRS
CHICAGO	2003133320		470 EAST ORR ROAD		HMIRS
CHICAGO	2003129306		470 EAST ORR ROAD		HMIRS
CHICAGO	2003132320		470 EAST ORR ROAD		HMIRS
CHICAGO	2003124594		470 EAST ORR ROAD		HMIRS
CHICAGO	2003124593		470 EAST ORR ROAD		HMIRS
CHICAGO	2003130112		470 EAST ORR ROAD		HMIRS

City	EDR ID	Site Name	Site Address	Zip	Database(s)
CHICAGO	2003129793		470 EAST ORR ROAD		HMIRS
CHICAGO	1009116773	DETROIT ELECTRIC CAR CO OF ILLINOIS	1629 ORRINGTON AV		EDR Hist Auto
CHICAGO	S117488389		3152 N OSCEOLA AVE		IL CHICAGO ENV
CHICAGO	S117487743		3112 N OSCEOLA AVE		IL CHICAGO ENV
CHICAGO	S117487661		3108 N OSCEOLA AVE		IL CHICAGO ENV
CHICAGO	S117486689		3013 N OSCEOLA AVE		IL CHICAGO ENV
CHICAGO	S117488004		3128 N OSCEOLA AVE		IL CHICAGO ENV
CHICAGO	1009200957	ESTHERS HAND LAUNDRY	3148 OSGOOD		EDR Hist Cleaner
CHICAGO	1009204880	CHELIN CHAS	3151 OSGOOD		EDR Hist Cleaner
CHICAGO	S112359542		4348 N. OTTAWA - NORWOOD PARK		IL SPILLS
CHICAGO	S115749441		5210 N. OTTO AVE.		IL SPILLS
CHICAGO	S115516321	QUALITY ELEVATOR PRODUCTS	5210 NORTH OTTO AVE.		IL RGA LUST
CHICAGO	S117508723		5210 N OTTO AVE		IL CHICAGO ENV
CHICAGO	S117508538		5200 N OTTO AVE		IL CHICAGO ENV
CHICAGO	1009210382	NELSON RUG CLEANERS	1850 OTTO		EDR Hist Cleaner
CHICAGO	S112358199		3415 N OTTOWA		IL SPILLS
CHICAGO	S115771938		12500 SOUTH OUT BOUND LANE ON THE BISHOP FORD		IL SPILLS
CHICAGO	S115762741		OUT BOUND BISHOP FORD EXPRESSWAY (I-94) @ 130TH ST		IL SPILLS
CHICAGO	S111896029		OUTBOUND RAMP STEVESON OFF OF ASHLAND		IL SPILLS
CHICAGO	S115776835		OUTBOUND BOUND LANES, DAN RYAN EXPRESS BETWEEN 57TH-58TH		IL SPILLS
CHICAGO	S116415448		OUTBOUND BOUND LANES, DAN RYAN EXPRESSWAY BETWEEN 57TH-58TH		IL SPILLS
CHICAGO	S115762907		9900 SOUTH OUTBOUND BISHOP FORD EXPRESSWAY I94		IL SPILLS
CHICAGO	S115762631		5900 SOUTH OUTBOUND DAN RYAN EXPRESSWAY		IL SPILLS
CHICAGO	S108046501		5900 S OUTBOUND DAN RYAN EXPRESSWAY		IL SPILLS
CHICAGO	1009184894	MACKE COIN LAUNDRY	2970 N OUTER LAKE SHORE DR		EDR Hist Cleaner
CHICAGO	1009188649	LAKE SHORE CLEANERS	2800 N OUTER LAKE SHORE DR		EDR Hist Cleaner
CHICAGO	S115769032		OUTSIDE OF THE NE CORNER OF THE FORMER POWERHOUSE, COOK COUN		IL SPILLS
CHICAGO	S115767231		OVER LAKE MICHIGAN AT 4000 FT ALTITUDE		IL SPILLS
CHICAGO	S108480188		OVER LAKE MICHIGAN 4000 FT ALTITUDE		IL SPILLS
CHICAGO	S116159317	FEED EARTH NOW	4137 S PACKER AVE	60609	IL BOL
CHICAGO	1009098104	SACRAMENTO AUTO LAUNDRY GREASING	PALACE HARR SE COR SAC AV		EDR Hist Auto
CHICAGO	S115740795		3348 SOUTH PALASKI		IL SPILLS
CHICAGO	S117502833		4600 W PALMER SQUARE		IL CHICAGO ENV
CHICAGO	S117509392		5252 W PALMER SQUARE		IL CHICAGO ENV
CHICAGO	S117496011		3910 W PALMER SQUARE		IL CHICAGO ENV
CHICAGO	S115503418	CUSHING, ED	3600 WEST PALMER		IL RGA LUST
CHICAGO	S115511307	LAYSTROM MFG.	3900 WEST PALMER		IL RGA LUST
CHICAGO	S117889393		4800 W PALMER ST		IL CHICAGO ENV
CHICAGO	S115507411	HABITAT CO.	3563 PALMER ST.		IL RGA LUST
CHICAGO	S117494541		3734 W PALMER SQUARE		IL CHICAGO ENV
CHICAGO	S115749757		3900 WEST PALMER		IL SPILLS
CHICAGO	S115730400		3563 PALMER ST.		IL SPILLS
CHICAGO	S117486909		3027 W PALMER SQUARE		IL CHICAGO ENV
CHICAGO	S111897226		3119 W PALMER BLVD		IL SPILLS
CHICAGO	S115745736		3119 WEST PALMER BLVD		IL SPILLS

City	EDR ID	Site Name	Site Address	Zip	Database(s)
CHICAGO	S115769483		3600 W PALMER		IL SPILLS
CHICAGO	S117520128		6438 W PALMER ST		IL CHICAGO ENV
CHICAGO	S115739301		5252 PALMER AVE.		IL SPILLS
CHICAGO	S117493034		3563 W PALMER SQUARE		IL CHICAGO ENV
CHICAGO	S117486851		3022 W PALMER ST		IL CHICAGO ENV
CHICAGO	S115520047	STRIVE GROUP	4545 WEST PALMER		IL RGA LUST
CHICAGO	S117487387		3062 W PALMER SQUARE		IL CHICAGO ENV
CHICAGO	S111890796		5252 PALMER AVE/WEBBER HS		IL SPILLS
CHICAGO	S111905693		4600 W PALMSTER ST		IL SPILLS
CHICAGO	S117890274		6242 S PARK SHORE EAST CT		IL CHICAGO ENV
CHICAGO	S115776397		PARK MANOR YARD ON 63RD ST		IL SPILLS
CHICAGO	1009098099	ROTHCHILDS SERVICE STA	2845 SOUTH PARK WAY		EDR Hist Auto
CHICAGO	S117890236		6200 S PARK SHORE EAST CT		IL CHICAGO ENV
CHICAGO	2009927055		PARK MANOR		ERNS
CHICAGO	S117496281		3933 E PARK PL		IL CHICAGO ENV
CHICAGO	1009186804	CENTRAL CLNRS	3236 N PARK CENTRAL DR		EDR Hist Cleaner
CHICAGO	1009096088	QUICK SERVICE GAS CO	2828 SOUTH PARK WAY		EDR Hist Auto
CHICAGO	S117486354		300 E PARK PL		IL CHICAGO ENV
CHICAGO	1009075524	SCHULTE S SERVICE STA	4545 N PARK CENTRAL DR		EDR Hist Auto
CHICAGO	S113808380		PARK MANOR YARD ON 63RD ST		IL SPILLS
CHICAGO	S117890251		6220 S PARK SHORE EAST CT		IL CHICAGO ENV
CHICAGO	S112352053		PARK MANOR YARD		IL SPILLS
CHICAGO	S115775366		PARK MANOR YARD		IL SPILLS
CHICAGO	S117518518		6250 S PARK SHORE EAST CT		IL CHICAGO ENV
CHICAGO	1009185881	B AND T CLNRS	335 N PARK CENTRAL DR		EDR Hist Cleaner
CHICAGO	S117503456		465 N PARK DR		IL CHICAGO ENV
CHICAGO	S117890252		6222 S PARK SHORE EAST CT		IL CHICAGO ENV
CHICAGO	S117890282		6252 S PARK SHORE EAST CT		IL CHICAGO ENV
CHICAGO	94355718		PARK AVE AND 171ST ST IL CENTRAL RR YARD	60611	ERNS
CHICAGO	1009189127	EMERSON CLNRS	5729 N PARK CENTRAL DR		EDR Hist Cleaner
CHICAGO	1009076260	AL S SHELL SERV	527 S PARK CENTRAL DR		EDR Hist Auto
CHICAGO	S117890267		6238 S PARK SHORE EAST CT		IL CHICAGO ENV
CHICAGO	1009206174	NORTH PARK VALET	1935 NORTH PARK AV		EDR Hist Cleaner
CHICAGO	S115765744		4547 W PARKER		IL SPILLS
CHICAGO	S115774279		4111 WEST PARKER		IL SPILLS
CHICAGO	S115726286		1434 N. PARKSIDE		IL SPILLS
CHICAGO	S115724160		3315 S. PARNELL		IL SPILLS
CHICAGO	S117513341		5674 S PARNELL AVE		IL CHICAGO ENV
CHICAGO	S115498983	B&F TUNGEON	3315 SOUTH PARNELL		IL RGA LUST
CHICAGO	S117528592		8100 S PARNELL AVE		IL CHICAGO ENV
CHICAGO	91202957		MI PAST 326 N BRANCH CHGO RIVER W KINZIE		ERNS
CHICAGO	S111926461		3000 PATTERSON RD		IL SPILLS
CHICAGO	S115511026	LIDLAW TRANSIT WILLIET OR COACH	4552 WEST PATTERSON		IL RGA LUST
CHICAGO	S115758639		4552 W. PATTERSON ST.		IL SPILLS
CHICAGO	S117469988		1734 W PATTERSON AVE		IL CHICAGO ENV
CHICAGO	S117887587		2538 W PATTERSON AVE		IL CHICAGO ENV
CHICAGO	S115721242		4552 WEST PATTERSON		IL SPILLS

City	EDR ID	Site Name	Site Address	Zip	Database(s)
CHICAGO	1009212475	MOY PAUL H	810 N PAUHNIA		EDR Hist Cleaner
CHICAGO	S117469721		1722 W PAULINA ST		IL CHICAGO ENV
CHICAGO	S117469658		1720 S PAULINA		IL CHICAGO ENV
CHICAGO	S115509288	INSULATED PANEL CO.	421 PAULINA ST.		IL RGA LUST
CHICAGO	S115727634		1924 PAULINA ST.		IL SPILLS
CHICAGO	S115760239		5214 N. PAULINA		IL SPILLS
CHICAGO	S115746281		1811 SOUTH PAULINA		IL SPILLS
CHICAGO	S115776356		2303 SOUTH PAULINA		IL SPILLS
CHICAGO	S115763356		6758 SOUTH PAULINA		IL SPILLS
CHICAGO	S115496671	1219-1229 PAULINA, LLC	1227-1229 NORTH PAULINA		IL RGA LUST
CHICAGO	S115765939		2712 N. PAULINA		IL SPILLS
CHICAGO	S115749863		4311 N. PAULINA		IL SPILLS
CHICAGO	S115732408		421 PAULINA ST.		IL SPILLS
CHICAGO	S117478651		2301 N PAULINA ST		IL CHICAGO ENV
CHICAGO	S115501662	CHICAGO PUBLIC SCHOOLS	6758 SOUTH PAULINA		IL RGA LUST
CHICAGO	S115506330	G&H COATING CO.	2651 NORTH PAULINA		IL RGA LUST
CHICAGO	S117477471		2217 N PAULINA ST		IL CHICAGO ENV
CHICAGO	S115761950		1227-1229 NORTH PAULINA		IL SPILLS
CHICAGO	S115730927		2651 N. PAULINA		IL SPILLS
CHICAGO	S115498534	ARCH DIOCESE OF CHICAGO	8727 SOUTH PAULINA		IL RGA LUST
CHICAGO	S115507662	HARTLAND PARK II L.L.C.	2712 NORTH PAULINA		IL RGA LUST
CHICAGO	S115506139	FRANK, ZOLLIE	1924 PAULINA ST.		IL RGA LUST
CHICAGO	1009204903	PAULINA CLEANERS DYERS	2549 N PAULINA		EDR Hist Cleaner
CHICAGO	S115768640		8727 S. PAULINA		IL SPILLS
CHICAGO	1009073361	STANDARD OIL	12701 PAULINE CIR		EDR Hist Auto
CHICAGO	S115744399		3921 N PAULLINA STREET		IL SPILLS
CHICAGO	1009211316	NEW METHOD HAND LAUNDRY	5 N PAULLNA		EDR Hist Cleaner
CHICAGO	S112356047		PAVED ALLEY N OF WALTON ST. E HERMITAGE		IL SPILLS
CHICAGO	S112356048		PAVED ALLEY S OF ARMITAGE E OF KENNETH		IL SPILLS
CHICAGO	S111883670		9606 S PAXTON		IL SPILLS
CHICAGO	S115722749		PAXTON AVENUE, LAGOON SITE		IL SPILLS
CHICAGO	S115732170		9606 S. PAXTON		IL SPILLS
CHICAGO	S115511771	LOYOLA UNIVERSITY OF CHICAGO	25 EAST PEARSON		IL RGA LUST
CHICAGO	S115737466		41 EAST PEARSON		IL SPILLS
CHICAGO	S115734205		25 EAST PEARSON		IL SPILLS
CHICAGO	S115511773	LOYOLA UNIVERSITY	41 EAST PEARSON		IL RGA LUST
CHICAGO	S115765108		55 E PEARSON		IL SPILLS
CHICAGO	S115511775	LOYOLA UNIVERSITY	55 EAST PEARSON		IL RGA LUST
CHICAGO	S115732131		2558 W. PEDERSON		IL SPILLS
CHICAGO	S111883632		2558 W PEDERSON		IL SPILLS
CHICAGO	S115773251		PEOPLES GAS - 73RD ST STATION		IL SPILLS
CHICAGO	S112363315		12140 S. PEORIA ST. JUST WEST OF 800 HALSTED		IL SPILLS
CHICAGO	S117532218		913 S PEORIA ST		IL CHICAGO ENV
CHICAGO	S116761569		6240 S PEORIA		IL SPILLS
CHICAGO	S115718092		PEORIA & ADAMS STREETS		IL SPILLS
CHICAGO	1009198282	WOH CHARLEY	1227 S PEORIA		EDR Hist Cleaner
CHICAGO	S112360371		PEORIA & ADAMS		IL SPILLS

City	EDR ID	Site Name	Site Address	Zip	Database(s)
CHICAGO	S117518434		6244 S PEORIA ST		IL CHICAGO ENV
CHICAGO	S117461007		1200 S PEORIA ST		IL CHICAGO ENV
CHICAGO	S115523684	DUTCH BOY PAINT	12042 SOUTH PEORIA		IL RGA HWS
CHICAGO	S117517581		615 S PEORIA ST		IL CHICAGO ENV
CHICAGO	1009116783	DORRIS EVERETT E	759 E PERASHING RD		EDR Hist Auto
CHICAGO	S115756171		11500 SOUTH PERRY		IL SPILLS
CHICAGO	S117566846		13700 S PERRY AVE,		IL SPILLS
CHICAGO	S116761625		13700 S PERRY AVE		IL SPILLS
CHICAGO	S115501831	CHICAGO, CITY OF	11500 SOUTH PERRY		IL RGA LUST
CHICAGO	S117477328		2210 W PERSHING RD VIA		IL CHICAGO ENV
CHICAGO	S117888624		3900 W PERSHING RD		IL CHICAGO ENV
CHICAGO	S115755611		1700 W. PERSHING		IL SPILLS
CHICAGO	S115523639	CP SYSTEMS INC	620 WEST PERSHING ROAD - 1548 W 38TH ST		IL RGA HWS
CHICAGO	S115501843	CHICAGO, CITY OF	1400 WEST PERSHING		IL RGA LUST
CHICAGO	S115509585	JAMES MCNAUGHTON BUILDERS	1700 WEST PERSHING		IL RGA LUST
CHICAGO	S117533635		970 E PERSHING RD		IL CHICAGO ENV
CHICAGO	S115735940		1050 PERSHING RD.		IL SPILLS
CHICAGO	S115767959		2655 W. PERSHING		IL SPILLS
CHICAGO	S115761698		1700 W PERSHING		IL SPILLS
CHICAGO	S117494620		3739 W PERSHING RD		IL CHICAGO ENV
CHICAGO	S115723275		970 PERSHING ROAD		IL SPILLS
CHICAGO	9999031221		PERSHING ROAD		HMIRS
CHICAGO	94366239		3800 PERSHING RD		ERNS
CHICAGO	S112360018		1431 W. PERSHING S.E. PART OF LOT		IL SPILLS
CHICAGO	S115738993		3800 PERSHING RD.		IL SPILLS
CHICAGO	S115765271		1501 WEST PERSHING		IL SPILLS
CHICAGO	S117516133		6001 W PERSHING RD		IL CHICAGO ENV
CHICAGO	S115734790		2101 W. PERSHING		IL SPILLS
CHICAGO	S111890488		3800 PERSHING RD		IL SPILLS
CHICAGO	S115744750		454 PERSHING		IL SPILLS
CHICAGO	S117531999		906 E PERSHING RD		IL CHICAGO ENV
CHICAGO	S116415788		2600 W PERSHING, CHICAGO		IL SPILLS
CHICAGO	1009215261	YORK CHARLES	223 E PERSILING RD		EDR Hist Cleaner
CHICAGO	1009211215	NEPTUNE LINEN SUPPLY CO	511 E PERSLING RD		EDR Hist Cleaner
CHICAGO	S111890802		2500 PERTERSON AVE		IL SPILLS
CHICAGO	S115747845		3553 WEST PETERSEN AVENUE		IL SPILLS
CHICAGO	S115748580		4123 WEST PETERSEN AVENUE		IL SPILLS
CHICAGO	S115518464	SHELL OIL PRODUCTS CO.	3401 PETERSON AVE.		IL RGA LUST
CHICAGO	S115732762		3401 PETERSON AVENUE		IL SPILLS
CHICAGO	S115759903		3400 WEST PETERSON		IL SPILLS
CHICAGO	S117491111		3401 W PETERSON		IL CHICAGO ENV
CHICAGO	S115514070	NATIONAL OIL CO.	2500 PETERSON AVE.		IL RGA LUST
CHICAGO	S115497309	ALBANY BANK TRUST COMPANY, TRUST #11-6131	2513-2519 WEST PETERSON		IL RGA LUST
CHICAGO	S115732370		3800 W. PETERSON		IL SPILLS
CHICAGO	S115732258		3200 PETERSON		IL SPILLS
CHICAGO	S115741293		2812-2818 W. PETERSON		IL SPILLS
CHICAGO	S115739307		2500 PETERSON AVENUE		IL SPILLS

City	EDR ID	Site Name	Site Address	Zip	Database(s)
CHICAGO	S115516732	RESSURECTION HEALTH CARE	2424 WEST PETERSON		IL RGA LUST
CHICAGO	S115496818	3400 WEST PETERSON LLC	3400 WEST PETERSON		IL RGA LUST
CHICAGO	S115742264		2935 W. PETERSON		IL SPILLS
CHICAGO	S115766933		2513-2519 WEST PETERSON		IL SPILLS
CHICAGO	S115727261		4025 W. PETERSON		IL SPILLS
CHICAGO	S115748733		2554 WEST PETERSON STREET		IL SPILLS
CHICAGO	S115511444	LEVIN, JONATHON	2501 WEST PETERSON		IL RGA LUST
CHICAGO	S115509294	INTERAND CORP.	3200 PETERSON AVE.		IL RGA LUST
CHICAGO	S117491710		3446 N PETERSON AV		IL CHICAGO ENV
CHICAGO	S115756260		2501 WEST PETERSON		IL SPILLS
CHICAGO	S115740162		4343 W. PETERSON		IL SPILLS
CHICAGO	S115734560		2801 W. PETERSON		IL SPILLS
CHICAGO	S115719094		2751 WEST PETERSON		IL SPILLS
CHICAGO	S115518297	SHELL OIL CO.	3401 PETERSON AVE.		IL RGA LUST
CHICAGO	S115498716	ASIAN HUMAN SERVICES	2838 WEST PETERSON		IL RGA LUST
CHICAGO	S115749008		3401 PETERSON AVE.		IL SPILLS
CHICAGO	S115770952		2838 WEST PETERSON		IL SPILLS
CHICAGO	S115767682		3830 N. PETERSON AVE		IL SPILLS
CHICAGO	S115767176		2424 WEST PETERSON		IL SPILLS
CHICAGO	S111892885		2534 N PETERSON AVE		IL SPILLS
CHICAGO	S115741395		2538 N. PETERSON AVE.		IL SPILLS
CHICAGO	S115510271	KASIM PIRLANT	2107 NORTH PETERSON AVE.		IL RGA LUST
CHICAGO	S111884261		3401 PETERSON AVE		IL SPILLS
CHICAGO	S111892888		2540 N PETERSON AVE		IL SPILLS
CHICAGO	S111892886		2536 N PETERSON AVE		IL SPILLS
CHICAGO	S115741394		2536 N. PETERSON AVE.		IL SPILLS
CHICAGO	S115510275	KASIM PIRLANT	2538 NORTH PETERSON AVE.		IL RGA LUST
CHICAGO	S115510274	KASIM PIRLANT	2536 NORTH PETERSON AVE.		IL RGA LUST
CHICAGO	S115510273	KASIM PIRLANT	2534 NORTH PETERSON AVE.		IL RGA LUST
CHICAGO	S115510272	KASIM PIRLANT	2108 NORTH PETERSON AVE.		IL RGA LUST
CHICAGO	S115510277	KASIM PIRLANT	2542 NORTH PETERSON AVE.		IL RGA LUST
CHICAGO	S115741397		2542 N. PETERSON AVE.		IL SPILLS
CHICAGO	S111892887		2538 N PETERSON AVE		IL SPILLS
CHICAGO	S115741400		2548 N. PETERSON AVE.		IL SPILLS
CHICAGO	S115741398		2544 N. PETERSON AVE.		IL SPILLS
CHICAGO	S115741396		2540 N. PETERSON AVE.		IL SPILLS
CHICAGO	S115500904	CARR'S BODY SHOP	1721 WEST PETERSON AVE.		IL RGA LUST
CHICAGO	S115741399		2546 N. PETERSON AVE.		IL SPILLS
CHICAGO	S115741393		2534 N. PETERSON AVE.		IL SPILLS
CHICAGO	S115510276	KASIM PIRLANT	2540 NORTH PETERSON AVE.		IL RGA LUST
CHICAGO	S111892892		2108 N PETERSON AVE		IL SPILLS
CHICAGO	S111892891		2107 N PETERSON		IL SPILLS
CHICAGO	S111892890		2544 N PETERSON AVE		IL SPILLS
CHICAGO	S115510278	KASIM PIRLANT	2544 NORTH PETERSON AVE.		IL RGA LUST
CHICAGO	S117524398		7146 S PHILLIPS AVE		IL CHICAGO ENV
CHICAGO	S111909797		5625 W PHILMOORE		IL SPILLS
CHICAGO	S115757258		5625 WEST PHILMOORE		IL SPILLS



City	EDR ID	Site Name	Site Address	Zip	Database(s)
CHICAGO	1009072579	K D AUTO SERVICE	PHONE8601 N CALIFORNIA AV		EDR Hist Auto
CHICAGO	S117505619		4904 W PIERCE AVE		IL CHICAGO ENV
CHICAGO	S117505653		4907 W PIERCE AVE		IL CHICAGO ENV
CHICAGO	S112355293		PIGGY BACK TRANSPORTATION CO.		IL SPILLS
CHICAGO	S115739315		PIGGY BACK RAMP		IL SPILLS
CHICAGO	S111890810		PIGGY BACK RAMP		IL SPILLS
CHICAGO	S111911996		5500 W PINE		IL SPILLS
CHICAGO	S115517370	RUBIN, LARRY	2756 PINE GROVE		IL RGA LUST
CHICAGO	S115759372		5500 WEST PINE		IL SPILLS
CHICAGO	2000668618		F PINE GROVE AND ADISON		ERNS
CHICAGO	S117491620		3440 N PINE GROVE		IL CHICAGO ENV
CHICAGO	S117491619		3440 N PINE GROVE AVE		IL CHICAGO ENV
CHICAGO	S117485592		290719 N PINE GROVE AVE		IL CHICAGO ENV
CHICAGO	S115739854		2756 PINE GROVE		IL SPILLS
CHICAGO	S112359811		5200 N. PIONEER 1ST AVE. AND FOSTER		IL SPILLS
CHICAGO	1009215897	SING JMANES	125 E PIRHING RD AND		EDR Hist Cleaner
CHICAGO	S117487588		3101 S PITNEY CT		IL CHICAGO ENV
CHICAGO	1009201901	SAM LEE	5485 LK PK AV		EDR Hist Cleaner
CHICAGO	1009105700	FLAMINGO GARAGE	5343 LK PK AV		EDR Hist Auto
CHICAGO	1009112472	UNIVARSAL AUTO RADIATOR REPAIRS	5331 LK PK AV		EDR Hist Auto
CHICAGO	1009201850	LUZERNE HAND LAUNDRY	2012 N PK AV		EDR Hist Cleaner
CHICAGO	1009199891	ANDERSON IDA	5219 LK PK AV		EDR Hist Cleaner
CHICAGO	1009095843	CHRISTIE LAWRENCE	9229 SOUTH PK AV		EDR Hist Auto
CHICAGO	1009214158	RITZ TAILOR SHOP	6158 SO PK AV		EDR Hist Cleaner
CHICAGO	1009200160	OLSEN ELMER O	4713 LK PK AV		EDR Hist Cleaner
CHICAGO	1009205789	DIAMOND STEVEN	5242 LK PK AV		EDR Hist Cleaner
CHICAGO	1009113853	WELATER EDW L REAR	3419 SO PK AV		EDR Hist Auto
CHICAGO	1009200176	KINNEY CHAS	6203 S PK AV		EDR Hist Cleaner
CHICAGO	1009116344	HYDE PARK BATTERY CO	5048 LK PK AV		EDR Hist Auto
CHICAGO	1009097594	GUS ROUHAS	6655 SOUTH PK AV		EDR Hist Auto
CHICAGO	1009096017	OLD PENN OIL CO	6640 SOUTH PK AV		EDR Hist Auto
CHICAGO	1009203354	KOSOVSKI SOL L	4233 LK PK AV		EDR Hist Cleaner
CHICAGO	1009118324	BOULEVARD GARAGE	3246 SO PK AV		EDR Hist Auto
CHICAGO	1009098081	SOUTH SIDE SERVICE STA	6701 SOUTH PK AV		EDR Hist Auto
CHICAGO	1009105939	EMERY MOTOR LIVERY CO	5200 LK PK AV		EDR Hist Auto
CHICAGO	1009201588	BEST HAND LAUNDRY	5337 LK PK AV		EDR Hist Cleaner
CHICAGO	1009104982	BEACH GARAGE	5045 LK PK AV		EDR Hist Auto
CHICAGO	1009201386	SING LEE	5222 LK PK AV		EDR Hist Cleaner
CHICAGO	1009213517	PATILLO AUGUSTAVO	3037 SO PK AV		EDR Hist Cleaner
CHICAGO	1009118261	FIFTY SECOND STREET GARAGE	5140 LK PK		EDR Hist Auto
CHICAGO	1009114152	WILLIAMS JAS E NEAR	3200 SO PK AV		EDR Hist Auto
CHICAGO	1009104998	BILGER CHARLES F	5201 LK PK AV		EDR Hist Auto
CHICAGO	1009200706	SNOW WHITE HAND LAUNDRY	4671 LK PK		EDR Hist Cleaner
CHICAGO	1009206193	HANSEN ANNIE MRS	5438 LK PK AV		EDR Hist Cleaner
CHICAGO	1009214096	MODERN CLEANING SHOP	4711 LK PK AV		EDR Hist Cleaner
CHICAGO	1009213375	SPINKSTON JAMES	5509 LK PK AV		EDR Hist Cleaner
CHICAGO	1009213904	SMITH JOS REAR	5121 LK PK AV		EDR Hist Cleaner

City	EDR ID	Site Name	Site Address	Zip	Database(s)
CHICAGO	1009112473	UNIVERSAL AUTO REPAIR SHOP	2612 SO PK		EDR Hist Auto
CHICAGO	1009098101	ROXANA PETROLEUM CORN	6335 SOUTH PK AV		EDR Hist Auto
CHICAGO	1009103629	WARNOCK AUTO MACHINE WORKS	5420 LK PK AV		EDR Hist Auto
CHICAGO	1009115815	MOTOR CAR SERVICE CO	3316 S PK BL		EDR Hist Auto
CHICAGO	1009104579	PARKER LEONARD A	5321 LK PK AV		EDR Hist Auto
CHICAGO	1009198279	WO SAM	5216 LK PK AV		EDR Hist Cleaner
CHICAGO	1009105692	FIFTY SECOND STREET GARAGE	5140 LK PK AV		EDR Hist Auto
CHICAGO	1009213553	PERLMUTTER NOAH	5410 LK PK AV		EDR Hist Cleaner
CHICAGO	1009200705	SHAKEN JOHN E	5123 LK PK AV		EDR Hist Cleaner
CHICAGO	1009095715	CHAMBERS GARAGE AND SERVICE STATION	5416 LK PK AV		EDR Hist Auto
CHICAGO	1009211084	LIBERTY CLEANERS	5127 LK PK AV		EDR Hist Cleaner
CHICAGO	1009216178	QUINN MARIE	4719 LK PK AV		EDR Hist Cleaner
CHICAGO	1009200752	HONG SING	5023 LK PK AV		EDR Hist Cleaner
CHICAGO	1009105346	FREELING JEROME	5518 LK PK AV		EDR Hist Auto
CHICAGO	1009212361	2810 N CLARK	5193 LK PK AV 2008		EDR Hist Cleaner
CHICAGO	1009210734	OLSENS HIGH GRADE LAUNDRY	4713 LK PK		EDR Hist Cleaner
CHICAGO	1009215207	ROSEN MARY	4815 LK PK AV		EDR Hist Cleaner
CHICAGO	1009198866	ABITER ABR	5234 LK PK AV		EDR Hist Cleaner
CHICAGO	1009118259	FIFTY FOURTH STREET GERAGE	5344 LK PK AV		EDR Hist Auto
CHICAGO	1009201851	MAID RITE HAND LAUNDRY	5056 LK PK AV		EDR Hist Cleaner
CHICAGO	1009212343	HANSON ANNA C	5436 LK PK AV		EDR Hist Cleaner
CHICAGO	1009102481	KOLB HANS F	5620 LK PK AV		EDR Hist Auto
CHICAGO	1009122174	LAKE PARK AUTO MACHINE WKS	5422 LK PK AV		EDR Hist Auto
CHICAGO	1009105374	FAIRVIEW GARAGE	5461 LK PK AV		EDR Hist Auto
CHICAGO	1009116230	HARPER GARAGE CO	5650 LK PK AV		EDR Hist Auto
CHICAGO	1009211596	BRCKER CLEANING CO	2508 SO PK AV		EDR Hist Cleaner
CHICAGO	1009116311	LYONS MCCURDY	2837 SO PK AV		EDR Hist Auto
CHICAGO	1009206222	E Z CLNRS DYERS	4671 LK PK AV		EDR Hist Cleaner
CHICAGO	1009096096	RED CROWN FILLING STA	5415 LK PK AV		EDR Hist Auto
CHICAGO	1009215124	HYDE PARK HOTEL LAUNDRN	5118 LK PK AV		EDR Hist Cleaner
CHICAGO	1009116500	TROTTIER WM H SON	2510 SO PK AV		EDR Hist Auto
CHICAGO	1009201200	TORCH LEWIS L	5107 LK PK AV		EDR Hist Cleaner
CHICAGO	1009213611	MOY FRANK	534 N PKSIDE AV		EDR Hist Cleaner
CHICAGO	1009201484	YEE WAH	556 N PKSIDE AV		EDR Hist Cleaner
CHICAGO	1009211844	MATTSON AUGUST	10 N PKSIDE AV		EDR Hist Cleaner
CHICAGO	1009198382	CALIFORNIA HAND LAUNDRY	534 N PKSIDE		EDR Hist Cleaner
CHICAGO	1009201217	RACE HAND LAUNDRY	510 N PKSIDE AV		EDR Hist Cleaner
CHICAGO	1009101877	REANEY SCHLOSSER	2820 SOUTH PKWY		EDR Hist Auto
CHICAGO	1009102638	FICHER BRAKE SERVICE	3401 SOUTH PKWY		EDR Hist Auto
CHICAGO	1009201096	HARRIS SAML	4309 SOUTH PKWY		EDR Hist Cleaner
CHICAGO	1009098049	TAYLOR FRANK A	4252 SOUTH PKWY		EDR Hist Auto
CHICAGO	1009203787	BANKS BENJ	4007 S PKWY BSMT		EDR Hist Cleaner
CHICAGO	1009104575	PARK GARAGE	5036 SOUTH PKWY		EDR Hist Auto
CHICAGO	1009202727	MOY GEO	3508 SOUTH PKWY		EDR Hist Cleaner
CHICAGO	1009201845	LIEBERMAN MORRIS	3951 SOUTH PKWY		EDR Hist Cleaner
CHICAGO	1009103480	BUICK MOTOR CO	3900 SOUTH PKWY		EDR Hist Auto
CHICAGO	1009206104	BECKER CLNRS	2508 S PKWY		EDR Hist Cleaner

City	EDR ID	Site Name	Site Address	Zip	Database(s)
CHICAGO	1009103660	STAVER AUTO SERVICE CO	3993 SOUTH PKWY		EDR Hist Auto
CHICAGO	1009095989	TUCEK BROS S ROBEY NW COR	52D PL		EDR Hist Auto
CHICAGO	S115728618		111E. 89TH. PLACE		IL SPILLS
CHICAGO	S115727205		48 PLACE & OAKLEY		IL SPILLS
CHICAGO	S115753664		3805 N PLAINFIELD		IL SPILLS
CHICAGO	S117732386		4545 WEST PLAMER ST.,		IL SPILLS
CHICAGO	96121136		(IN PLANT)SAFETY KLEEN CORP		HMIRS
CHICAGO	S115750588		642 N. PLASKI ROAD		IL SPILLS
CHICAGO	S115718426		521 PLYMOUTH COURT		IL SPILLS
CHICAGO	S115722627		511 SOUTH PLYMOUTH & CONGRESS		IL SPILLS
CHICAGO	S115513267	MOBIL OIL #05BCM	511 SOUTH PLYMOUTH & CONGRESS		IL RGA LUST
CHICAGO	877438		PLYMOUTH CT & EISENHOWER PARKWAY PLYMOUTH CT PSS		ERNS
CHICAGO	875664		PMC CORPORATION OR SHERWIN WILLIAMS 115TH ST AND CHAMPLAIN A		ERNS
CHICAGO	8867459		PMC SPECIALITY		ERNS
CHICAGO	S117567170		2126 POINT ST.,		IL SPILLS
CHICAGO	S117533990		2126 POINT ST.		IL SPILLS
CHICAGO	S112361421		POKE & TAYLOR EAST OF CANEL ST.		IL SPILLS
CHICAGO	S111887302		SOUTH POL O'HARE AIRPORT		IL SPILLS
CHICAGO	2000552216		700 NORTH POLASKI	0	ERNS
CHICAGO	2015110570		400 N POLASKI		ERNS
CHICAGO	S112360172		3 POLE S. OF 80TH ST. IN ALLEY S. OF SAWYER ST.		IL SPILLS
CHICAGO	S112356546		1 POLE W ALLEY W OF WELLS ST/S WALTON AV		IL SPILLS
CHICAGO	S115719803		5200 WEST POLK		IL SPILLS
CHICAGO	S115774752		1634 WEST POLK		IL SPILLS
CHICAGO	S115733714		3450 W. POLK		IL SPILLS
CHICAGO	S115745038		5048 POLK STREET		IL SPILLS
CHICAGO	S115502814	COMPASS GROUP	5048 POLK ST.		IL RGA LUST
CHICAGO	S115744711		5048 POLK STREET		IL SPILLS
CHICAGO	S115754157		2661 POLK ST.		IL SPILLS
CHICAGO	1009121614	METROPOLITAN SERVICE STA NO	1 2135 POLK		EDR Hist Auto
CHICAGO	2010956157		POLK STATION		ERNS
CHICAGO	1009213935	JOE CHONG	2449 POLTOMAC AV		EDR Hist Cleaner
CHICAGO	S112351936		POOL BEHIND HOUSE		IL SPILLS
CHICAGO	S115763980		POPLAR AND ARCHER AVE (PROVISO YARD)		IL SPILLS
CHICAGO	S108047409		POPLAR & ARCHER AVE (PROVISO YARD)		IL SPILLS
CHICAGO	S112355026		SE PORTION OF WOLFLAKE		IL SPILLS
CHICAGO	S117508801		5215 N POTAWATOMIE AVE		IL CHICAGO ENV
CHICAGO	S115740594		4055 W. POTOMAC		IL SPILLS
CHICAGO	S115520980	TRIPPI, JACK	3522 WEST POTOMAC ST.		IL RGA LUST
CHICAGO	S115742949		3522 WEST POTOMAC STREET		IL SPILLS
CHICAGO	S115733867		3525 W. POTOMIC AVE.		IL SPILLS
CHICAGO	1009211879	LOW FRANK	2903 POTOMNAC AV		EDR Hist Cleaner
CHICAGO	S111349389		5226 POTTAWATOMIE		IL SPILLS
CHICAGO	S115773940		5226 POTTAWATOMIE		IL SPILLS
CHICAGO	2011981629		5226 POTTAWATOMIE		ERNS
CHICAGO	S112359682		6233 N. POULASKI		IL SPILLS

City	EDR ID	Site Name	Site Address	Zip	Database(s)
CHICAGO	1009105908	NEW CONGRESS AUTO LAUNDRY	2036 POWELL		EDR Hist Auto
CHICAGO	1009204068	CONGRESS CLNRS DYORS	2019 POWELL AV		EDR Hist Cleaner
CHICAGO	1009104661	NEW CONGRESS GARAGE	2036 POWELL AV		EDR Hist Auto
CHICAGO	S117487445		31 S PRAIRIE AVE		IL CHICAGO ENV
CHICAGO	S117472741		1918 S PRAIRIE AVE		IL CHICAGO ENV
CHICAGO	S117463749		13330 S PRAIRIE AVE		IL CHICAGO ENV
CHICAGO	S115731709		3748 S. PRAIRIE ST.		IL SPILLS
CHICAGO	S117518734		6300 S PRAIRIE AVE		IL CHICAGO ENV
CHICAGO	S117463754		13337 S PRAIRIE AVE		IL CHICAGO ENV
CHICAGO	S115501557	CHICAGO HOUSING AUTHORITY	4120 SOUTH PRAIRIE		IL RGA LUST
CHICAGO	S117470583		1799 S PRAIRIE		IL CHICAGO ENV
CHICAGO	S117463563		13250 S PRAIRIE AVE		IL CHICAGO ENV
CHICAGO	S115729333		1915 S. PRAIRIE		IL SPILLS
CHICAGO	S115755753		6028 PRAIRIE AVE.		IL SPILLS
CHICAGO	S117518971		6320 S PRAIRIE AVE		IL CHICAGO ENV
CHICAGO	S115764533		11515 PRAIRIE		IL SPILLS
CHICAGO	S117481426		2514 S PRAIRIE AVE		IL CHICAGO ENV
CHICAGO	S115760452		5910 S. PRAIRIE		IL SPILLS
CHICAGO	S115733690		5734 S. PRAIRIE IN ALLEY		IL SPILLS
CHICAGO	S115733558		4120 S. PRAIRIE		IL SPILLS
CHICAGO	1009117960	ELLIS D L REAR	2730 PRAIRIE AV		EDR Hist Auto
CHICAGO	S117472599		1912 S PRAIRIE AVE		IL CHICAGO ENV
CHICAGO	S115516434	R.R. DONNELLEY & SONS	1915 SOUTH PRAIRIE		IL RGA LUST
CHICAGO	S115516432	R.R. DONNELLEY & SONS	1901 SOUTH PRAIRIE AVE.		IL RGA LUST
CHICAGO	S117481793		2537 S PRAIRIE AVE		IL CHICAGO ENV
CHICAGO	S111882375		58 PRAIRIE ST		IL SPILLS
CHICAGO	S115523922	MERCURY FINISHING	2112 SOUTH PRAIRIE		IL RGA HWS
CHICAGO	S117472380		1901 S PRAIRIE AVE		IL CHICAGO ENV
CHICAGO	S117472314		1900 S PRAIRIE AVE		IL CHICAGO ENV
CHICAGO	S117886313		13256 S PRAIRIE AVE		IL CHICAGO ENV
CHICAGO	S115719385		6141 SOUTH PRAIRIE		IL SPILLS
CHICAGO	S117469228		1700 W PRATT AVE		IL CHICAGO ENV
CHICAGO	S117468450		1632 W PRATT AVE		IL CHICAGO ENV
CHICAGO	S117465525		1442 W PRATT AVE		IL CHICAGO ENV
CHICAGO	S117465476		1440 W PRATT AVE		IL CHICAGO ENV
CHICAGO	S117466504		1514 W PRATT AVE		IL CHICAGO ENV
CHICAGO	S117457349		1050 W PRATT AVE		IL CHICAGO ENV
CHICAGO	S117886765		1713 W PRATT AVE		IL CHICAGO ENV
CHICAGO	S115726755		1622 W. PRATT		IL SPILLS
CHICAGO	S117470440		1755 W PRATT AVE		IL CHICAGO ENV
CHICAGO	S117468774		1645 W PRATT AVE		IL CHICAGO ENV
CHICAGO	S117462593		1263 W PRATT AVE		IL CHICAGO ENV
CHICAGO	S117464696		1406 W PRATT AVE		IL CHICAGO ENV
CHICAGO	S117462146		1242 W PRATT AVE		IL CHICAGO ENV
CHICAGO	S117473013		1927 W PRATT AVE		IL CHICAGO ENV
CHICAGO	S117471408		1827 W PRATT AVE		IL CHICAGO ENV
CHICAGO	S117467133		1536 W PRATT AVE		IL CHICAGO ENV

City	EDR ID	Site Name	Site Address	Zip	Database(s)
CHICAGO	S117469963		1733 W PRATT AVE		IL CHICAGO ENV
CHICAGO	S117469518		1714 W PRATT AVE		IL CHICAGO ENV
CHICAGO	S117459730		1138 W PRATT AVE		IL CHICAGO ENV
CHICAGO	S117459630		1134 W PRATT AVE		IL CHICAGO ENV
CHICAGO	S117469618		1718 W PRATT AVE		IL CHICAGO ENV
CHICAGO	S117469476		1712 W PRATT AVE		IL CHICAGO ENV
CHICAGO	S117464657		1402 W PRATT AVE		IL CHICAGO ENV
CHICAGO	S117463916		1340 W PRATT AVE		IL CHICAGO ENV
CHICAGO	S117458577		1103 W PRATT AVE		IL CHICAGO ENV
CHICAGO	S117458173		1090 W PRATT AVE		IL CHICAGO ENV
CHICAGO	S117460052		1148 W PRATT AVE		IL CHICAGO ENV
CHICAGO	S117471901		1846 W PRATT AVE		IL CHICAGO ENV
CHICAGO	S117465003		1420 W PRATT AVE		IL CHICAGO ENV
CHICAGO	S117461724		1226 W PRATT AVE		IL CHICAGO ENV
CHICAGO	S117459047		1116 W PRATT AVE		IL CHICAGO ENV
CHICAGO	S117457406		1051 W PRATT AVE		IL CHICAGO ENV
CHICAGO	S117458550		1102 W PRATT AVE		IL CHICAGO ENV
CHICAGO	S117459693		1136 W PRATT AVE		IL CHICAGO ENV
CHICAGO	S111890346		3101 PRATT AVE		IL SPILLS
CHICAGO	S115773025		1340 WEST PRATT		IL SPILLS
CHICAGO	S117461819		1230 W PRATT AVE		IL CHICAGO ENV
CHICAGO	S117459843		1141 W PRATT AVE		IL CHICAGO ENV
CHICAGO	S117459144		1120 W PRATT AVE		IL CHICAGO ENV
CHICAGO	S117886124		1200 W PRATT AVE		IL CHICAGO ENV
CHICAGO	S115759194		1712 W. PRATT ST.		IL SPILLS
CHICAGO	S117466914		1528 W PRATT AVE		IL CHICAGO ENV
CHICAGO	S117465803		1455 W PRATT AVE		IL CHICAGO ENV
CHICAGO	S117468334		1627 W PRATT AVE		IL CHICAGO ENV
CHICAGO	S117461904		1233 W PRATT AVE		IL CHICAGO ENV
CHICAGO	S117458267		1094 W PRATT AVE		IL CHICAGO ENV
CHICAGO	S117458679		1106 W PRATT AVE		IL CHICAGO ENV
CHICAGO	S117459714		1137 W PRATT AVE		IL CHICAGO ENV
CHICAGO	S115508649	ILLINOIS BELL TELEPHONE	1622 WEST PRATT		IL RGA LUST
CHICAGO	S115496676	1340 WEST PRATT LLP	1340 WEST PRATT		IL RGA LUST
CHICAGO	S117468200		1622 W PRATT AVE		IL CHICAGO ENV
CHICAGO	S117459417		1129 W PRATT AVE		IL CHICAGO ENV
CHICAGO	S117458516		1101 W PRATT AVE		IL CHICAGO ENV
CHICAGO	S117472346		1900 W PRATT AVE		IL CHICAGO ENV
CHICAGO	S117465645		1447 W PRATT AVE		IL CHICAGO ENV
CHICAGO	S117463743		1333 W PRATT AVE		IL CHICAGO ENV
CHICAGO	S117468505		1634 W PRATT AVE		IL CHICAGO ENV
CHICAGO	S115738851		3101 PRATT AVE.		IL SPILLS
CHICAGO	2001559682		PREMIERE WHAREHOUSES		ERNS
CHICAGO	S115751057		1918 S. PRIARIE		IL SPILLS
CHICAGO	1009186777	CHEM DRY OF CHICAGO	1312 PRINCE CHARLES CT		EDR Hist Cleaner
CHICAGO	1009183813	EXECUTIVE SERVICES MAIN OFFICE	333 N PRINCETON AVE		EDR Hist Cleaner
CHICAGO	S111898233		39 PRINCETON		IL SPILLS

City	EDR ID	Site Name	Site Address	Zip	Database(s)
CHICAGO	S115746745		39 PRINCETON		IL SPILLS
CHICAGO	S115509684	JERNBERG INDUSTRIES	39 PRINCETON		IL RGA LUST
CHICAGO	S115717558		4430 S. PRIPP AVE.		IL SPILLS
CHICAGO	S117491458		343 W PRIVATE ST		IL CHICAGO ENV
CHICAGO	91227438		PRIVATE DRIVEWAY 3175 N. GRAND		ERNS
CHICAGO	8875211		PRIVATE CITIZEN		ERNS
CHICAGO	1009205243	SCHMIDT CHRISTINE A	10116 PRNELL AV		EDR Hist Cleaner
CHICAGO	91223529		PROPERTY TAX NO. PIN 26- 07-157-008. ON 100 ST		ERNS
CHICAGO	S111908889		MT PROSPECT RD OHARA AIRPORT		IL SPILLS
CHICAGO	S115760093		MT. PROSPECT & TOUGHY (OHARE AP)		IL SPILLS
CHICAGO	S111912846		MT PROSPECT & TOUGHY O'HARE AIRPORT		IL SPILLS
CHICAGO	S115766606		PROVISO YD # 4 / E. MANHEIM		IL SPILLS
CHICAGO	S115763256		PROVISO DRIVE AND WOLF ROAD		IL SPILLS
CHICAGO	S115770286		PROVISO YARD, 5050 W. LAKE		IL SPILLS
CHICAGO	98456856		PROVISO YARD		ERNS
CHICAGO	9999080442		PROVISO SUB		HMIRS
CHICAGO	S115766501		PROVISO RAILYARD- HALSTEAD ST.		IL SPILLS
CHICAGO	S115762309		PROVISO RR YARD		IL SPILLS
CHICAGO	97100333		PROVISO YARD		HMIRS
CHICAGO	S111910341		PROVISO YARD		IL SPILLS
CHICAGO	S111909017		PROVISO YARD		IL SPILLS
CHICAGO	S115762173		PROVISO RR YARD		IL SPILLS
CHICAGO	S111918825		PROVISO YARD		IL SPILLS
CHICAGO	2000550784		PROVISO RAIL YARD	0	ERNS
CHICAGO	S115762197		PROVISO YARD BY 301 WEST LAKE		IL SPILLS
CHICAGO	S115749173		PROVISO YD 500 W MADISON		IL SPILLS
CHICAGO	S115757779		PROVISO YARD		IL SPILLS
CHICAGO	2004724880		PROVISO YARD		ERNS
CHICAGO	S111902614		PROVISO YARD		IL SPILLS
CHICAGO	S111906881		PROVISO YARD		IL SPILLS
CHICAGO	S115756520		PROVISO YARD		IL SPILLS
CHICAGO	2000525104		PROVISO	0	ERNS
CHICAGO	S108047414		PROVISO DR & WOLF RD		IL SPILLS
CHICAGO	S111902105		PROVISO YARD		IL SPILLS
CHICAGO	S115751082		PROVISO RR YARD		IL SPILLS
CHICAGO	S115765607		PTOVISO YARD		IL SPILLS
CHICAGO	98451458		5838 NORTH PUASKI RD		ERNS
CHICAGO	S117504158		4734 N PUEBLO		IL CHICAGO ENV
CHICAGO	S117510280		5343 N PUEBLO		IL CHICAGO ENV
CHICAGO	S117512167		5543 N PUEBLO		IL CHICAGO ENV
CHICAGO	S117493193		3601 N PUEBLO		IL CHICAGO ENV
CHICAGO	S112361294		PULADER AVENUE & 40TH		IL SPILLS
CHICAGO	S115755602		6214 N PULAKSI		IL SPILLS
CHICAGO	S117460017		11460 S PULASKI		IL CHICAGO ENV
CHICAGO	S115753914		3501 SOUTH PULASKI		IL SPILLS
CHICAGO	S115726849		3741 S. PULASKI AVE		IL SPILLS
CHICAGO	S115725467		620006 SOUTH PULASKI		IL SPILLS

City	EDR ID	Site Name	Site Address	Zip	Database(s)
CHICAGO	S115724069		8500 PULASKI RD.		IL SPILLS
CHICAGO	S115760925		39 NORTH PULASKI		IL SPILLS
CHICAGO	S115720781		3400 SOUTH PULASKI		IL SPILLS
CHICAGO	S115771371		2345 SOUTH PULASKI		IL SPILLS
CHICAGO	S118096798		729 NORTH PULASKI		IL SPILLS
CHICAGO	S117323791		400 NORTH PULASKI ST.		IL SPILLS
CHICAGO	S115501512	CHICAGO DRYER	2200 NORTH PULASKI		IL RGA LUST
CHICAGO	S115500894	CARPENTERS UNION LOCAL 10	5609 SOUTH PULASKI		IL RGA LUST
CHICAGO	S115499833	BOHEMIAN NATIONAL CEMETERY	5255 NORTH PULASKI		IL RGA LUST
CHICAGO	S115505912	FLORES, MIGUEL & CARMEN	PULASKI RD. & CRYSTAL ST.		IL RGA LUST
CHICAGO	S111875575		8500 PULASKI RD		IL SPILLS
CHICAGO	S112353376		12800 S PULASKI ALSIP AREA		IL SPILLS
CHICAGO	89118756		PULASKI RD & SANITARY SHIP CANAL		ERNS
CHICAGO	97407460		PULASKI AVE NORTH OF STEVENSON EXPRESSWAY		ERNS
CHICAGO	S117323669		400 N. PULASKI		IL SPILLS
CHICAGO	S115734076		3925 N. PULASKI		IL SPILLS
CHICAGO	S115733871		4500 S. PULASKI AVE.		IL SPILLS
CHICAGO	S115720825		3501 PULASKI		IL SPILLS
CHICAGO	S115728223		3400 S. PULASKI		IL SPILLS
CHICAGO	S115725592		2444 N. PULASKI		IL SPILLS
CHICAGO	S115774207		3501 S. PULASKI		IL SPILLS
CHICAGO	S115764732		7001 SOUTH PULASKI AVENUE		IL SPILLS
CHICAGO	S115750796		5838 N. PULASKI		IL SPILLS
CHICAGO	S115516243	PUBLIC BUILDING COMMISSION OF CHICAGO	4635 NORTH PULASKI		IL RGA LUST
CHICAGO	S115516242	PUBLIC BUILDING COMMISSION OF CHICAGO	4631 NORTH PULASKI		IL RGA LUST
CHICAGO	S115503192	COZONIS, JIM	1655 NORTH PULASKI		IL RGA LUST
CHICAGO	S115503080	CORKY'S AUTOMOTIVE	8458 SOUTH PULASKI		IL RGA LUST
CHICAGO	S115499562	BETHEL NEW LIFE	308 NORTH PULASKI AVE.		IL RGA LUST
CHICAGO	S115508499	IDS DEVELOPMENT LLC	2345 SOUTH PULASKI		IL RGA LUST
CHICAGO	S115498110	AMOCO OIL CO. #5930	5456 SOUTH PULASKI		IL RGA LUST
CHICAGO	S115506435	GAS CITY LTD.	8500 PULASKI RD.		IL RGA LUST
CHICAGO	S115501850	CHICAGO, CITY OF	1747 NORTH PULASKI		IL RGA LUST
CHICAGO	S115498039	AMOCO OIL CO. #5221	2801 WEST PULASKI		IL RGA LUST
CHICAGO	S115499074	BALZEKAS MUSEUM OF LITHUANIAN CULTURE	6500 SOUTH PULASKI		IL RGA LUST
CHICAGO	S117567046		400 NORTH PULASKI ST.,		IL SPILLS
CHICAGO	S115719235		PULASKI AVENUE & 40TH STREET		IL SPILLS
CHICAGO	S115769513		1655 N. PULASKI		IL SPILLS
CHICAGO	S115768834		400 NORTH PULASKI AT THE M19A DIESEL SHOP/NORTHSIDE		IL SPILLS
CHICAGO	S115753247		3250 SO. PULASKI		IL SPILLS
CHICAGO	S115739698		7400 SOUTH PULASKI		IL SPILLS
CHICAGO	S115725289		PULASKI & CRYSTAL ST.		IL SPILLS
CHICAGO	S115751497		4625-4733 N. PULASKI		IL SPILLS
CHICAGO	S115737254		3500 S. PULASKI AVE.		IL SPILLS
CHICAGO	S115722910		4101 SOUTH PULASKI		IL SPILLS
CHICAGO	S115735814		4560 NORTH PULASKI AVENUE		IL SPILLS
CHICAGO	S115721922		5501 SOUTH PULASKI		IL SPILLS
CHICAGO	S115773054		40234 N. PULASKI		IL SPILLS

City	EDR ID	Site Name	Site Address	Zip	Database(s)
CHICAGO	S115761054		308 NORTH PULASKI AVENUE		IL SPILLS
CHICAGO	S115518344	SHELL OIL CO.	5500 SOUTH PULASKI		IL RGA LUST
CHICAGO	S115516270	PULASKI GAS	1900 SOUTH PULASKI AVE.		IL RGA LUST
CHICAGO	S117495816		39 N PULASKI		IL CHICAGO ENV
CHICAGO	S115500771	CAPITAL CEMENT CO.	6214 NORTH PULASKI		IL RGA LUST
CHICAGO	S115513548	MOJICI, HUMBERTO	3249 PULASKI RD.		IL RGA LUST
CHICAGO	S115516267	PULASKI & CHICAGO BUILDING LLC	743-745 NORTH PULASKI		IL RGA LUST
CHICAGO	S117566957		400 N. PULASKI ST.,		IL SPILLS
CHICAGO	S115726879		3501 PULASKI AVE.		IL SPILLS
CHICAGO	S115724131		3501 S. PULASKI		IL SPILLS
CHICAGO	S115773805		6500 S PULASKI		IL SPILLS
CHICAGO	S115761321		1900 SOUTH PULASKI AVE.		IL SPILLS
CHICAGO	S115735013		3925 N. PULASKI		IL SPILLS
CHICAGO	S115745089		6029 N. PULASKI AVE.		IL SPILLS
CHICAGO	S115731156		4154 N. PULASKI AVE.		IL SPILLS
CHICAGO	S115756250		700 NORTH PULASKI		IL SPILLS
CHICAGO	S115521433	UNION PACIFIC RAILROAD	400 NORTH PULASKI		IL RGA LUST
CHICAGO	S115763239		4635 N. PULASKI		IL SPILLS
CHICAGO	S115763230		3035 N. PULASKI		IL SPILLS
CHICAGO	S115736809		5151 NORTH PULASKI		IL SPILLS
CHICAGO	S115722997		1146 SOUTH PULASKI		IL SPILLS
CHICAGO	S115748577		2200 NORTH PULASKI		IL SPILLS
CHICAGO	S115719467		6233 NORTH PULASKI		IL SPILLS
CHICAGO	S115719237		3501 SOUTH PULASKI		IL SPILLS
CHICAGO	S115744730		4340 SOUTH PULASKI AVENUE		IL SPILLS
CHICAGO	S115766621		6242 S. PULASKI		IL SPILLS
CHICAGO	S115740555		3050 NORTH PULASKI AVE.		IL SPILLS
CHICAGO	S115727241		5838 N. PULASKI		IL SPILLS
CHICAGO	S115763884		6701 S. PULASKI		IL SPILLS
CHICAGO	S115763756		5456 S. PULASKI		IL SPILLS
CHICAGO	S115750892		4250 NORTH PULASKI		IL SPILLS
CHICAGO	S115516271	PULASKI GAS	1900 SOUTH PULASKI AVENUE		IL RGA LUST
CHICAGO	S115498679	ARTISAN HANDPRINTS, INC.	4234 NORTH PULASKI		IL RGA LUST
CHICAGO	S117323634		5836 NORTH PULASKI		IL SPILLS
CHICAGO	S115767242		400 N. PULASKI		IL SPILLS
CHICAGO	S115769546		3105 SOUTH PULASKI AVENUE		IL SPILLS
CHICAGO	S115771545		5901 SOUTH PULASKI		IL SPILLS
CHICAGO	S117479634		2352 S PULASKI		IL CHICAGO ENV
CHICAGO	S115763238		4631 N. PULASKI		IL SPILLS
CHICAGO	S115723195		2210 NORTH PULASKI		IL SPILLS
CHICAGO	S115762797		3501 S. PULASKI		IL SPILLS
CHICAGO	S115741369		3800 S. PULASKI		IL SPILLS
CHICAGO	S115728578		5114 S. PULASKI		IL SPILLS
CHICAGO	S115728186		3400 S. PULASKI		IL SPILLS
CHICAGO	S115738550		4461 NORTH PULASKI AVENUE		IL SPILLS
CHICAGO	S115738242		4118 N. PULASKI		IL SPILLS
CHICAGO	S115750949		5500 S. PULASKI		IL SPILLS



City	EDR ID	Site Name	Site Address	Zip	Database(s)
CHICAGO	S115502011	CHURCH OF LATTER DAY SAINTS	3250 SOUTH PULASKI		IL RGA LUST
CHICAGO	S115500008	BP PRODUCTS NORTH AMERICA, INC.	39 NORTH PULASKI		IL RGA LUST
CHICAGO	S115520346	TAPPERT, BURT	4625-4633 NORTH PULASKI		IL RGA LUST
CHICAGO	S115518608	SHELL OIL PRODUCTS US	4647 SOUTH PULASKI AVENUE		IL RGA LUST
CHICAGO	S115496813	3101-11 SOUTH PULASKI LLC	3105 SOUTH PULASKI AVENUE		IL RGA LUST
CHICAGO	S115502235	CLARK OIL & REFINING	3050 NORTH PULASKI AVE.		IL RGA LUST
CHICAGO	S117724830		400 N. PULASKI		IL SPILLS
CHICAGO	S117460125		11500 S PULASKI RD		IL CHICAGO ENV
CHICAGO	S115729915		34 & PULASKI		IL SPILLS
CHICAGO	S115756361		5801 N. PULASKI AVE.		IL SPILLS
CHICAGO	S115753820		826 SO. PULASKI		IL SPILLS
CHICAGO	S115765009		4647 SOUTH PULASKI AVE		IL SPILLS
CHICAGO	S115737092		8251 S. PULASKI		IL SPILLS
CHICAGO	S115501510	CHICAGO DRYER CO.	2200 NORTH PULASKI		IL RGA LUST
CHICAGO	S115510282	KASS/PAPPAS PROPERTIES	5800-24 SOUTH PULASKI		IL RGA LUST
CHICAGO	2010950374		PULASKI AND CONGRESS		ERNS
CHICAGO	S118240648		400 N. PULASKI		IL SPILLS
CHICAGO	S111919290		PULASKI & OGDEN AVE		IL SPILLS
CHICAGO	S117323674		400 N. PULASKI ST.		IL SPILLS
CHICAGO	S117491626		3440 S PULASKI RD		IL CHICAGO ENV
CHICAGO	S111886058		2801 W PULASKI		IL SPILLS
CHICAGO	S110685232		40234 N PULASKI		IL SPILLS
CHICAGO	S115749836		1923 N. PULASKI		IL SPILLS
CHICAGO	S115723158		6233 NORTH PULASKI		IL SPILLS
CHICAGO	S115748646		2200 N. PULASKI		IL SPILLS
CHICAGO	S115721608		3501 PULASKI		IL SPILLS
CHICAGO	S115760711		743-745 N. PULASKI		IL SPILLS
CHICAGO	S115731980		6311 N. PULASKI		IL SPILLS
CHICAGO	S115769248		8458 SOUTH PULASKI		IL SPILLS
CHICAGO	S115727582		4302 S. PULASKI		IL SPILLS
CHICAGO	S115727580		4900 S. PULASKI		IL SPILLS
CHICAGO	S115767094		400 N. PULASKI		IL SPILLS
CHICAGO	S115754556		5255 N PULASKI		IL SPILLS
CHICAGO	S115726912		6100 N. PULASKI		IL SPILLS
CHICAGO	S115726476		4433 SOUTH PULASKI		IL SPILLS
CHICAGO	S115765167		2269 NORTH PULASKI		IL SPILLS
CHICAGO	S115752050		1747 N PULASKI		IL SPILLS
CHICAGO	S115763748		400 NORTH PULASKI		IL SPILLS
CHICAGO	S115750439		5609 S. PULASKI		IL SPILLS
CHICAGO	S115511269	LASALLE NATIONAL BANK ASSOCIATION TRUST #4790	6701 SOUTH PULASKI		IL RGA LUST
CHICAGO	S115501809	CHICAGO, CITY OF DEPT. OF ENVIRONMENT	826 PULASKI ST.		IL RGA LUST
CHICAGO	2008886505		PULASKI AND FERDINAN STRS		ERNS
CHICAGO	S117566953		400 N. PULASKI,		IL SPILLS
CHICAGO	S116415564		400 N. PULASKI,CHICAGO		IL SPILLS
CHICAGO	S115504127	DOCTOR'S WALK-IN CENTER	6959 SOUTH PULASKI RD.		IL RGA LUST
CHICAGO	S112361691		2854 NORTH PULASKI		IL SPILLS

City	EDR ID	Site Name	Site Address	Zip	Database(s)
CHICAGO	S115719721		2854 NORTH PULINA		IL SPILLS
CHICAGO	1009115006	SMITH JOHN J	1913 15 PULLERTON AV		EDR Hist Auto
CHICAGO	S111881030		4140 W PULLERTON		IL SPILLS
CHICAGO	S115768465		400 NORTH PULSKI		IL SPILLS
CHICAGO	S115745920		6225 SOUTH PULSKI STREET		IL SPILLS
CHICAGO	S115719676		QUINCY & WELLS STREETS		IL SPILLS
CHICAGO	S112361655		QUINCY AND WELLS		IL SPILLS
CHICAGO	S115514703	O'CONNOR, GERALD	3042 SOUTH QUINN		IL RGA LUST
CHICAGO	S115725506		3042 S. QUINN		IL SPILLS
CHICAGO	S115762594		2010 W. RACE		IL SPILLS
CHICAGO	S115743834		4545 WEST RACE STREET		IL SPILLS
CHICAGO	S115500089	BRACH & BROCK CONFECTIONS	4545 WEST RACE ST.		IL RGA LUST
CHICAGO	S115766993		2001 WEST RACE ST		IL SPILLS
CHICAGO	S115743349		4545 WEST RACE STREET		IL SPILLS
CHICAGO	S115496777	2001 WEST RACE STREET LLC	2001 WEST RACE STREET		IL RGA LUST
CHICAGO	1009116094	NIELSON JOHNSON	550 RACE AV		EDR Hist Auto
CHICAGO	S115755356		11830 S. RACIN ST.		IL SPILLS
CHICAGO	S115760991		1312 S. RACINE		IL SPILLS
CHICAGO	S115733758		3134 N. RACINE ST.		IL SPILLS
CHICAGO	S115520492	THE CHICAGO HOUSING AUTHORITY	1312 SOUTH RACINE		IL RGA LUST
CHICAGO	S115499258	BAY COLONY DEVELOPERS	3310 NORTH RACINE		IL RGA LUST
CHICAGO	S115497399	ALL POWER, INC.	3435-3439 SOUTH RACINE		IL RGA LUST
CHICAGO	S115759813		10507 S. RACINE		IL SPILLS
CHICAGO	S115754668		2141 S RACINE		IL SPILLS
CHICAGO	S115751984		100 S RACINE		IL SPILLS
CHICAGO	S115514961	OPEN KITCHENS	2141 SOUTH RACINE		IL RGA LUST
CHICAGO	S115519845	STATEWIDE MORTGAGE	11501 SOUTH RACINE		IL RGA LUST
CHICAGO	1009202933	LEE TIM SING	735 M RACINE AV		EDR Hist Cleaner
CHICAGO	S115502058	CISERELLA, DOUG	3134 NORTH RACINE		IL RGA LUST
CHICAGO	S115501919	CHICAGO, CITY OF	6140 SOUTH RACINE		IL RGA LUST
CHICAGO	S115501631	CHICAGO POLICE DEPARTMENT	100 SOUTH RACINE		IL RGA LUST
CHICAGO	S112355393		NORTH RACINE AVENUE		IL SPILLS
CHICAGO	S115730490		4551 S. RACINE		IL SPILLS
CHICAGO	S115729662		4551 S. RACINE		IL SPILLS
CHICAGO	S117479228		2330 S RACINE AVE		IL CHICAGO ENV
CHICAGO	1009212876	GIBBONS AUGUATINO J	58468 S RACINE AV		EDR Hist Cleaner
CHICAGO	S115501701	CHICAGO TRANSIT AUTHORITY	120 NORTH RACINE		IL RGA LUST
CHICAGO	S115501681	CHICAGO SUN TIMES	222 SOUTH RACINE		IL RGA LUST
CHICAGO	S111907813		11830 S RACINE ST		IL SPILLS
CHICAGO	S115752930		222 S. RACINE		IL SPILLS
CHICAGO	S117460714		11827 S RACINE AVE		IL CHICAGO ENV
CHICAGO	S117460669		11801 S RACINE AVE		IL CHICAGO ENV
CHICAGO	S115517245	ROSCOE RACINE SERVICE STATION	3425 NORTH RACINE		IL RGA LUST
CHICAGO	S115520233	SUTTERLAND, WILLIAM R.	3134 NORTH RACINE		IL RGA LUST
CHICAGO	S115514860	OHS, RICHARD A.	218 NORTH RACINE		IL RGA LUST
CHICAGO	S115509380	IZA, SEGUNGO	4740 NORTH RACINE		IL RGA LUST
CHICAGO	S115500139	BRAVER CONSTRUCTION	3310 NORTH RACINE		IL RGA LUST

City	EDR ID	Site Name	Site Address	Zip	Database(s)
CHICAGO	2000672067		TH RACINE AVE		ERNS
CHICAGO	S117460773		11857 S RACINE AVE		IL CHICAGO ENV
CHICAGO	S115745678		4750 NORTH RACINE STREET		IL SPILLS
CHICAGO	S115730845		11731 S. RACINE		IL SPILLS
CHICAGO	S115757061		3340 S. RACINE		IL SPILLS
CHICAGO	S115765610		11501 S. RACINE		IL SPILLS
CHICAGO	S111882928		RACINE AVE & MILWAUKEE AVE		IL SPILLS
CHICAGO	S113274415	RACINE ST DISPOSAL	RACINE & 119 ST NW COR	60643	IL BOL
CHICAGO	S117460660		11800 S RACINE AVE		IL CHICAGO ENV
CHICAGO	S115728470		3425 N. RACINE		IL SPILLS
CHICAGO	S115735618		4650 S. RACINE		IL SPILLS
CHICAGO	S115501931	CHICAGO, CITY OF	7944 RACINE AVE.		IL RGA LUST
CHICAGO	S115503897	DEPT. OF ENVIRONMENT/CITY OF CHICAGO	100 SOUTH RACINE		IL RGA LUST
CHICAGO	S117460723		11830 S RACINE AVE		IL CHICAGO ENV
CHICAGO	S115723066		3134 NORTH RACINE		IL SPILLS
CHICAGO	S115735938		2015 S. RACINE		IL SPILLS
CHICAGO	S115719978		4330 SOUTH RACINE		IL SPILLS
CHICAGO	S115732502		4740 N. RACINE		IL SPILLS
CHICAGO	S115719132		7649 SOUTH RACINE		IL SPILLS
CHICAGO	S115743873		8257-59 S. RACINE		IL SPILLS
CHICAGO	S115742240		218 N. RACINE		IL SPILLS
CHICAGO	S115520458	TESTA PRODUCTS	4555 SOUTH RACINE		IL RGA LUST
CHICAGO	S115514250	NEW PISGAH BAPTIST CHURCH	8005-41 SOUTH RACINE.		IL RGA LUST
CHICAGO	S115521387	UNICHEMA NORTH AMERICA	4650 SOUTH RACINE.		IL RGA LUST
CHICAGO	S115501918	CHICAGO, CITY OF	6140 SOUTH RACINE.		IL RGA LUST
CHICAGO	S115509860	JOES SERVICE STATIONS	8257-8259 SOUTH RACINE.		IL RGA LUST
CHICAGO	S115731424		RACINE/MILWAUKEE AVENUES		IL SPILLS
CHICAGO	1009213227	DE LUXE CLEANERS TAILORS	4551 N RACINS AV		EDR Hist Cleaner
CHICAGO	1009210700	VAN PELT ARTHUR B	6340 S RACLNO		EDR Hist Cleaner
CHICAGO	1009215900	SING KEE	5610 S RACTNE AV		EDR Hist Cleaner
CHICAGO	2008907064		RAIL YARD		ERNS
CHICAGO	89112004		RAIL MILE POST 510		ERNS
CHICAGO	S110363854		RAIL LINE CD 513		IL SPILLS
CHICAGO	92050240		RAIL YARD		HMIRS
CHICAGO	94394439		RAIL YARD TRACK 15		ERNS
CHICAGO	2008888947		RAIL YARD		ERNS
CHICAGO	S115772277		ON RAIL LINE		IL SPILLS
CHICAGO	2009907064		RAIL YARD		ERNS
CHICAGO	S115720971		RAIL YARD		IL SPILLS
CHICAGO	2009922369		RAIL YARD		ERNS
CHICAGO	S112357041		@ RAILROAD YARD		IL SPILLS
CHICAGO	1009209926	BALDWIN LOCOMOTIVE WORKS THE	627 RAILWAY EXCHANGE		EDR Hist Cleaner
CHICAGO	S115776194		RAILYARD AT 1425 SOUTH WESTERN AVE		IL SPILLS
CHICAGO	S113808175		RAILYARD AT 1425 S WESTERN AVE		IL SPILLS
CHICAGO	96090494		RAILYARD		HMIRS
CHICAGO	98438453		RAILYARD CHICAGO 2040 EAST 106TH ST CHICAGO		ERNS
CHICAGO	1009214419	MOY SAM	5049 S RALCINE AV		EDR Hist Cleaner

City	EDR ID	Site Name	Site Address	Zip	Database(s)
CHICAGO	S111895329		WEST RAMP		IL SPILLS
CHICAGO	S115776285		ON RAMP TO I-55 SOUTHBOUND FROM CICERO AVE		IL SPILLS
CHICAGO	S113808267		ON RAMP TO I-55 SB FROM CICERO AVE		IL SPILLS
CHICAGO	S111897651		RAMP WB ASHLAND AVE, I-55		IL SPILLS
CHICAGO	S115750274		RAMP BETWEEN THE DAN RYAN		IL SPILLS
CHICAGO	S111901805		RAMP BETWEEN DAN RYAN & STEVENSON EXPRESSWAY		IL SPILLS
CHICAGO	S115758401		I-55 RAMP OFF OF I-294 SOUTHBOUND		IL SPILLS
CHICAGO	89119300		I-55, RAMP TO MARTIN LUTHER KING DR		ERNS
CHICAGO	S115521157	U.S. AIR FORCE	WEST RAMP		IL RGA LUST
CHICAGO	S111894241		N RAMP NEAR 5320 W 63RD		IL SPILLS
CHICAGO	S115743839		WEST RAMP		IL SPILLS
CHICAGO	S115744539		RAMP-STEVENSON OFF ASHLAN		IL SPILLS
CHICAGO	S112356934		RAND AVE AND GULF RD		IL SPILLS
CHICAGO	1009074945	PEP BOYS AUTOMOTIVE SUPERCENTERS	375 E RAND RD		EDR Hist Auto
CHICAGO	98447408		RANDOLF AND COLUMBUS ST		ERNS
CHICAGO	S115506178	FREDSON, SHIRLEY	1308 WEST RANDOLP ST.		IL RGA LUST
CHICAGO	S115508688	ILLINOIS BELL TELEPHONE	225 WEST RANDOLP		IL RGA LUST
CHICAGO	S115497925	AMOCO OIL CO. #18559	600 RANDOLP ST.		IL RGA LUST
CHICAGO	S111886973		RANDOLPH ST & LAKE SHORE DR		IL SPILLS
CHICAGO	S115744862		RANDOLPH & HALSTEAD		IL SPILLS
CHICAGO	S111902077		RANDOLPH & COLUMBUS STS (UNICOM THERMAL TECHNOLOGIES)		IL SPILLS
CHICAGO	S115724853		600 RANDOLPH		IL SPILLS
CHICAGO	S117463210		1313 N RANDOLPH ST		IL CHICAGO ENV
CHICAGO	S115511498	LIFT TRUCK CORP.	1240 WEST RANDOLPH		IL RGA LUST
CHICAGO	S115735473		RANDOLPH ST. & LAKESHORE		IL SPILLS
CHICAGO	S111909242		RANDOLPH & WASHINGTON STS		IL SPILLS
CHICAGO	1009198535	MUNGERS LAUNDRY CO BRANCHES	1034 RANDOLPH OAK PARK		EDR Hist Cleaner
CHICAGO	S111896352		RANDOLPH & HALSTEAD		IL SPILLS
CHICAGO	1009200271	EMANUEL JOHN	568 RANDOLPH R617		EDR Hist Cleaner
CHICAGO	2012016909		RANDOLPH STREET		ERNS
CHICAGO	S115750188		300 E. RANDOLPH		IL SPILLS
CHICAGO	S115751952		1240 W RANDOLPH		IL SPILLS
CHICAGO	S111925666		RANDOLPH & LAKE FRONT		IL SPILLS
CHICAGO	S115511497	LIFT TRUCK CORP OF AMERICA	1240 WEST RANDOLPH		IL RGA LUST
CHICAGO	2009925379		RANDOLPH & LAKE SHORE DR.		ERNS
CHICAGO	S115756732		RANDOLPH & WASHINGTON STREETS		IL SPILLS
CHICAGO	S115725780		225 W. RANDOLPH		IL SPILLS
CHICAGO	S115750545		RANDOLPH & COLUMBUS STS		IL SPILLS
CHICAGO	S112360731		2022 W. RASCHET		IL SPILLS
CHICAGO	S115718520		2022 WEST RASCHET		IL SPILLS
CHICAGO	S115505710	FENCAL BLDG.	4401 NORTH RAVENSWOOD		IL RGA LUST
CHICAGO	S111907489		4401 N RAVENSWOOD		IL SPILLS
CHICAGO	S115765067		4600 N. RAVENSWOOD		IL SPILLS
CHICAGO	S117484030		2734 N RAVENSWOOD AVE		IL CHICAGO ENV
CHICAGO	S115522865	WILLIAM E. WRIGHT LTD., PARTNERSHIP	4343 NORTH RAVENSWOOD		IL RGA LUST
CHICAGO	S115763121		5444 N. RAVENSWOOD		IL SPILLS
CHICAGO	S115749791		5317 N. RAVENSWOOD		IL SPILLS

City	EDR ID	Site Name	Site Address	Zip	Database(s)
CHICAGO	S115756581		4343 N. RAVENSWOOD		IL SPILLS
CHICAGO	S115726024		5330 N. RAVENSWOOD		IL SPILLS
CHICAGO	S111905034		5100 N RAVENSWOOD		IL SPILLS
CHICAGO	S115731039		6445 N. RAVENSWOOD		IL SPILLS
CHICAGO	S115755046		4401 N. RAVENSWOOD		IL SPILLS
CHICAGO	S115507107	GRANNEN, STEWART	4325 NORTH RAVENSWOOD		IL RGA LUST
CHICAGO	S115760740		4325 NORTH RAVENSWOOD		IL SPILLS
CHICAGO	S115733067		5151 NORTH RAVENSWOOD		IL SPILLS
CHICAGO	S115753502		5100 N RAVENSWOOD		IL SPILLS
CHICAGO	S115519089	SON'S BRIDLE MFG.	4510 NORTH RAVENSWOODS		IL RGA LUST
CHICAGO	S115735429		5115 N. RAVENWOOD		IL SPILLS
CHICAGO	S111886929		5115 N RAVENWOOD		IL SPILLS
CHICAGO	S112359200		5739 N. RAVINSWOOD		IL SPILLS
CHICAGO	1009096317	FELDMAN M SONS	544 W RAVLT RD		EDR Hist Auto
CHICAGO	S111876296		REAR OF 5427 N BROADWAY		IL SPILLS
CHICAGO	S112355866		REAR OF 1446 KINSEY		IL SPILLS
CHICAGO	S115724790		REAR OF 5427 N.BROADWAY		IL SPILLS
CHICAGO	S112356796		IN REAR OF 9517 SOUTH EWING		IL SPILLS
CHICAGO	91235192		4551 S. RECINE ST.		ERNS
CHICAGO	2005618378		RED LINE		ERNS
CHICAGO	S117513457		5701 N REDWOOD AVE		IL CHICAGO ENV
CHICAGO	S112355168		REPUBLIC O'HARE		IL SPILLS
CHICAGO	S112352810		REPUBLIC STEEL TO CALUMET RIVER		IL SPILLS
CHICAGO	90184306		REPUBLIC ENG. STEEL INC. 11610 S. AVE. O		ERNS
CHICAGO	2005704221	REXAM BEVERAGE CAN CO 1101W43R	REXAM BEVERAGE CAN CO 1101W43R		HMIRS
CHICAGO	S117463504		13239 S RHODES AVE		IL CHICAGO ENV
CHICAGO	S117504418		4752 N RICE ST		IL CHICAGO ENV
CHICAGO	S115768971		4752 WEST RICE		IL SPILLS
CHICAGO	S115515767	PIAST AUTO REBUILDERS	4752 WEST RICE		IL RGA LUST
CHICAGO	S117473484		1945 W RICE ST		IL CHICAGO ENV
CHICAGO	S111875519		6401 S RICHARDS DR		IL SPILLS
CHICAGO	S115519187	SOUTHERN SHORE YACHT CLUB	6401 SOUTH RICHARDS DR.		IL RGA LUST
CHICAGO	S115724013		6401 SOUTH RICHARDS DRIVE		IL SPILLS
CHICAGO	S117519670		6401 S RICHARDS DR		IL CHICAGO ENV
CHICAGO	S115762900		3530 S. RICHMOND		IL SPILLS
CHICAGO	S115514705	O'DONNELL, VINCENT D.	6518-20 NORTH RICHMOND		IL RGA LUST
CHICAGO	S115737182		6601 RIDGE BLVD.		IL SPILLS
CHICAGO	S115728725		6401 N. RIDGE		IL SPILLS
CHICAGO	S115515991	PORKY'S, INC.	5952-5974 NORTH RIDGE		IL RGA LUST
CHICAGO	S115737881		6323 N. RIDGE		IL SPILLS
CHICAGO	S115518364	SHELL OIL CO.	6401 NORTH RIDGE		IL RGA LUST
CHICAGO	S115774628		6966 N. RIDGE BLVRD		IL SPILLS
CHICAGO	S115512924	MGP JACKSON PARK PINNACLE	7330 RIDGELAND		IL RGA LUST
CHICAGO	S115766472		7330 RIDGELAND		IL SPILLS
CHICAGO	S117525775		7400 S RIDGELAND AVE		IL CHICAGO ENV
CHICAGO	S117499755		4300 S RIDGELAND AVE		IL CHICAGO ENV
CHICAGO	S112352003		10001 S RIDGELAND		IL SPILLS

City	EDR ID	Site Name	Site Address	Zip	Database(s)
CHICAGO	S115764464		4731 SOUTH RIDGEWAY		IL SPILLS
CHICAGO	S117503226		4631 S RIDGEWAY AVE		IL CHICAGO ENV
CHICAGO	S115763851		2801 S RIDGEWAY AVE (JONES MEMORIAL CHICAGO BOYS CLUB)		IL SPILLS
CHICAGO	S117467365		1547 N RIDGEWAY		IL CHICAGO ENV
CHICAGO	S115733134		5100 N. RIDGEWAY		IL SPILLS
CHICAGO	S117499674		4291 S RIDGEWAY AVE		IL CHICAGO ENV
CHICAGO	S115502676	COLUMBIA METAL SPINNING	1640 WEST RIDGEWOOD		IL RGA LUST
CHICAGO	S115721781		10001 SOUTH RIDGLAND		IL SPILLS
CHICAGO	S111912367		RIGHT BANK OF THE ILLINOIS RIVER MILEPOST 316.8		IL SPILLS
CHICAGO	S115759515		1640 WEST RIGHTWOOD		IL SPILLS
CHICAGO	S108046207		3858 W RIGHTWOOD		IL SPILLS
CHICAGO	S115765092		3858 W. RIGHTWOOD		IL SPILLS
CHICAGO	2005631002		3858 WEST RIGHTWOOD		ERNS
CHICAGO	S115750365		1310 RITCHIE COURT		IL SPILLS
CHICAGO	S115521827	VAN GUARD MANAGEMENT	1310 RITCHIE CT.		IL RGA LUST
CHICAGO	1009075337	MIDAS AUTO SERVICE EXPERTS	821 RIVER OAKS CENTER DR		EDR Hist Auto
CHICAGO	2007320879		RIVER MILE 318		ERNS
CHICAGO	2009899019		RIVER CITY MARINA		ERNS
CHICAGO	2008899019		RIVER CITY MARINA		ERNS
CHICAGO	96487268		RIVER CANAL IN FRONT OF MERCHANDISE MART ORLEANS AND WELL		ERNS
CHICAGO	S111889961		RIVER		IL SPILLS
CHICAGO	S111900973		RIVER, ILLINOIS NEAR HAVANAH MARINE		IL SPILLS
CHICAGO	S112360861		RIVER, CHICAGO, OGDEN SLIP (94TH STREET)		IL SPILLS
CHICAGO	S111905205		RIVER, ILLINOIS MP 278 (ILLINOIS MARINE FLEET)		IL SPILLS
CHICAGO	S109092962		RIVER, CALUMET		IL SPILLS
CHICAGO	S112360633		RIVER, LITTLE CALUMET		IL SPILLS
CHICAGO	S118150017		13293 S RIVERDALE AVE		IL CHICAGO ENV
CHICAGO	S117463780		13340 S RIVERDALE AVE		IL CHICAGO ENV
CHICAGO	S117463756		13338 S RIVERDALE AVE		IL CHICAGO ENV
CHICAGO	1009188100	AURORA LAUNDRY AND DRY CLEANERS	562 S RIVERDALE AVE		EDR Hist Cleaner
CHICAGO	S117511590		55 W RIVERWALK		IL CHICAGO ENV
CHICAGO	1009215530	SCRPICO JOS	751 S ROBER		EDR Hist Cleaner
CHICAGO	1009206584	BROTHMAN MORRIS	3942 N ROBEY		EDR Hist Cleaner
CHICAGO	1009118516	KRUSE GEO T	3922 N ROBEY		EDR Hist Auto
CHICAGO	1009213612	MOY FRANK	1007 S ROBEY AND		EDR Hist Cleaner
CHICAGO	1009096322	WINARSKY MORRIS	957 N ROBEY		EDR Hist Auto
CHICAGO	1009098086	ROBISH WM	3659 S ROBEY		EDR Hist Auto
CHICAGO	1009214001	SOBIE JULIUS	4435 N ROBEY		EDR Hist Cleaner
CHICAGO	1009211077	LEVIN WOLF	53 N ROBEY		EDR Hist Cleaner
CHICAGO	1009213478	SCHUFFMAN JOSEPH	1358 N ROBEY		EDR Hist Cleaner
CHICAGO	1009198723	ROBEY WET WASH LAUNDRY	819 N ROBEY		EDR Hist Cleaner
CHICAGO	1009100953	KIRBY GEO	111 S ROBEY		EDR Hist Auto
CHICAGO	1009200300	MOTHERS HAND LAUNDRY	1541 N ROBEY		EDR Hist Cleaner
CHICAGO	1009211078	LEVINSON JACOB	4439 N ROBEY		EDR Hist Cleaner
CHICAGO	1009200767	CHARLES TOM	1002 S ROBEY		EDR Hist Cleaner
CHICAGO	1009214495	NADLER JACOB	211 N ROBEY		EDR Hist Cleaner
CHICAGO	1009213057	KRAMER MORRIS	903 N ROBEY		EDR Hist Cleaner

City	EDR ID	Site Name	Site Address	Zip	Database(s)
CHICAGO	1009114469	SCHINDLER WM	4140 N ROBEY		EDR Hist Auto
CHICAGO	1009103475	EKMAN WALTER J	4818 N ROBEY		EDR Hist Auto
CHICAGO	1009104481	REUTER HERMAN	5655 S ROBEY		EDR Hist Auto
CHICAGO	1009201229	ROBEY HAND LAUNDRY	5117 N ROBEY		EDR Hist Cleaner
CHICAGO	1009114318	ROBEY AUTO BODY REPAIR SHOP	1210 N ROBEY		EDR Hist Auto
CHICAGO	1009212173	COOPER SELMA	4701 N ROBEY		EDR Hist Cleaner
CHICAGO	1009119298	KAWS MARTIN	817 N ROBEY		EDR Hist Auto
CHICAGO	1009199901	QUONG SING	952 N ROBEY		EDR Hist Cleaner
CHICAGO	1009201718	DAVIS HAND LAUNDRY	4711 N ROBEY		EDR Hist Cleaner
CHICAGO	1009215533	SHAPIRO HARRIS	4732 N ROBEY		EDR Hist Cleaner
CHICAGO	1009201904	SAM LEE	416 S ROBEY		EDR Hist Cleaner
CHICAGO	1009200556	DEMUS CHRIST	1158 N ROBEY		EDR Hist Cleaner
CHICAGO	1009097851	NORTH WEST FILLING STA	2418 N ROBEY		EDR Hist Auto
CHICAGO	1009212242	WITEK CAROLINE	933 N ROBEY		EDR Hist Cleaner
CHICAGO	1009096026	PARELIUS CHRIS	102 S ROBEY		EDR Hist Auto
CHICAGO	1009203664	RAINBOW CLENSERS DYRS	7303 N ROBEY		EDR Hist Cleaner
CHICAGO	1009205794	EADS CARL M	4941 N ROBEY		EDR Hist Cleaner
CHICAGO	1009212193	BURNSTEIN MORRIS	1616 N ROBEY		EDR Hist Cleaner
CHICAGO	1009199496	MOY YEE	4715 N ROBEY		EDR Hist Cleaner
CHICAGO	1009102383	STAR MOTOR DELIVERY CO	1701 S ROBEY		EDR Hist Auto
CHICAGO	1009102166	ROBEY AUTO BODY REPAIR CO	1212 N ROBEY		EDR Hist Auto
CHICAGO	1009201230	ROBEY HAND LAUNDRY	7251 N ROBEY		EDR Hist Cleaner
CHICAGO	1009100950	KERHER JOHN P	4923 N ROBEY		EDR Hist Auto
CHICAGO	1009200203	JOK TONY	2020 N ROBEY		EDR Hist Cleaner
CHICAGO	1009200020	MOY CHAS	4943 N ROBEY		EDR Hist Cleaner
CHICAGO	1009102772	BACA BROS	4935 N ROBEY		EDR Hist Auto
CHICAGO	1009095801	CRYSTAL SERVICE STA	1232 N ROBEY		EDR Hist Auto
CHICAGO	1009102167	ROBEY RICE GREASING PALACE	820 N ROBEY		EDR Hist Auto
CHICAGO	1009213568	GUS WM	2029 N ROBEY		EDR Hist Cleaner
CHICAGO	1009114319	ROBEYS RADIATOR REPAIR	4015 N ROBEY		EDR Hist Auto
CHICAGO	1009103477	ELLIOTT GEO N	50 N ROBEY AV		EDR Hist Auto
CHICAGO	1009204198	SOLOMAN SOL	1627 N ROBEY		EDR Hist Cleaner
CHICAGO	1009201839	LEIHMAN JOS	3934 N ROBEY		EDR Hist Cleaner
CHICAGO	1009206595	HERMAN MOSES	1500 N ROBEY		EDR Hist Cleaner
CHICAGO	1009095389	MC CREA	48 N ROBEY AV		EDR Hist Auto
CHICAGO	1009105148	BUDZBON ALBERT	2124 N ROBEY		EDR Hist Auto
CHICAGO	1009105690	FIFTY FIFTH ROBEY GARAGE	5437 S ROBEY		EDR Hist Auto
CHICAGO	1009215322	SCHNEIDER SAML	4518 N ROBEY		EDR Hist Cleaner
CHICAGO	1009212633	FEIGENBAUM HARRY	3737 N ROBEY		EDR Hist Cleaner
CHICAGO	1009211683	KLASS DAVID	910 N ROBEY		EDR Hist Cleaner
CHICAGO	1009214641	NOWINSON A	823 N ROBEY		EDR Hist Cleaner
CHICAGO	1009206306	BENKLER BERNARD	1133 S ROBEY		EDR Hist Cleaner
CHICAGO	1009102604	R W AUTO REPAIRS	50 N ROBEY		EDR Hist Auto
CHICAGO	1009095959	WILLIE EDWARD	1901 N ROBEY		EDR Hist Auto
CHICAGO	1009215314	MILLER ALEX	4957 N ROBEY		EDR Hist Cleaner
CHICAGO	1009199505	ONGEAU SETO	329 S ROBEY		EDR Hist Cleaner
CHICAGO	1009103802	ROBEY HADDON GARAGE	1132 N ROBEY		EDR Hist Auto

City	EDR ID	Site Name	Site Address	Zip	Database(s)
CHICAGO	1009104549	PIERCE GARAGE	1510 N ROBEY		EDR Hist Auto
CHICAGO	1009105127	HISELMAN HARRY F	4534 N ROBEY		EDR Hist Auto
CHICAGO	1009210354	CARROLL JOHN	1553 N ROBEY		EDR Hist Cleaner
CHICAGO	1009095772	MINARCLK SEBASTRON SW COR	S ROBEY AND W 48TH		EDR Hist Auto
CHICAGO	1009093942	KUCALA ALEX	6101 S ROBEY		EDR Hist Auto
CHICAGO	S115518452	SHELL OIL COMPANY	1741 SOUTH ROBLE STREET		IL RGA LUST
CHICAGO	S115518219	SHELL OIL CO.	1741 SOUTH ROBLE ST.		IL RGA LUST
CHICAGO	1009117991	MOLDAL JULIUS A	741 N ROBLEY		EDR Hist Auto
CHICAGO	S115766946		ROCK ISLAND YARD & 97TH ST.		IL SPILLS
CHICAGO	2010934829		ROCK ISLAND RAIL YARD, MILEPOST: CD510, SUBDIVISION: DEARBOR		ERNS
CHICAGO	S111890595		ROCKET AUTO MALL 6834 W GRAND AVE		IL SPILLS
CHICAGO	S115742912		4130 NORTH ROCKWELL		IL SPILLS
CHICAGO	S115764902		7400 SOUTH ROCKWELL		IL SPILLS
CHICAGO	S115764761		3001 WEST ROCKWELL STREET		IL SPILLS
CHICAGO	S115746708		7400 SOUTH ROCKWELL		IL SPILLS
CHICAGO	S115732521		3500 N. ROCKWELL		IL SPILLS
CHICAGO	S115517145	ROCKWELL BUILDING ACCOUNT	4101 NORTH ROCKWELL		IL RGA LUST
CHICAGO	S115750438		1825 N. ROCKWELL		IL SPILLS
CHICAGO	S115501623	CHICAGO PARK DISTRICT	3400 NORTH ROCKWELL		IL RGA LUST
CHICAGO	S111882296		40101 N ROCKWELL		IL SPILLS
CHICAGO	S115758996		3145 N. ROCKWELL		IL SPILLS
CHICAGO	S117526332		7501 S ROCKWELL ST		IL CHICAGO ENV
CHICAGO	S115515740	PHOENIX DEVELOPMENT CORP.	1825 NORTH ROCKWELL		IL RGA LUST
CHICAGO	S115507209	GREENBERG, GERALD	6203 NORTH ROCKWELL AVE.		IL RGA LUST
CHICAGO	S115505045	ENAMELERS & JAPANERS, INC.	3022 NORTH ROCKWELL		IL RGA LUST
CHICAGO	S115503044	COOK COUNTY	2800 SOUTH ROCKWELL		IL RGA LUST
CHICAGO	S108046748		822 N ROCKWELL & 3135 N KEATING		IL SPILLS
CHICAGO	S111907374		4100 ROCKWELL NORTH BRANCH OF CHICAGO RIVER		IL SPILLS
CHICAGO	S115727575		3029 N. ROCKWELL		IL SPILLS
CHICAGO	S115719301		3029 NORTH ROCKWELL		IL SPILLS
CHICAGO	S115775306		3400 NORTH ROCKWELL		IL SPILLS
CHICAGO	S115762400		822 N. ROCKWELL & 3135 N. KEATING		IL SPILLS
CHICAGO	S115735553		6203 N. ROCKWELL AVE.		IL SPILLS
CHICAGO	S115753593		1825 N ROCKWELL		IL SPILLS
CHICAGO	S117504657		4802 S ROCKWELL		IL CHICAGO ENV
CHICAGO	S112354798		ROCKWELL YARDS		IL SPILLS
CHICAGO	S115723312		2501 SOUTH ROCKWELL		IL SPILLS
CHICAGO	S115740421		2800 S. ROCKWELL		IL SPILLS
CHICAGO	S115501583	CHICAGO METAL ROLLED PRODUCTS CO.	3715 SOUTH ROCKWELL		IL RGA LUST
CHICAGO	2001010419		ROCKWELL MP 1.4		HMIRS
CHICAGO	S117724773		3232 N. ROCKWELL		IL SPILLS
CHICAGO	S111902913		30143 N ROCKWELL		IL SPILLS
CHICAGO	S115727585		3029 N. ROCKWELL		IL SPILLS
CHICAGO	S115752322		3022 N ROCKWELL		IL SPILLS
CHICAGO	S115723079		1901 SOUTH ROCKWELL		IL SPILLS
CHICAGO	S115750078		3715 S ROCKWELL		IL SPILLS



City	EDR ID	Site Name	Site Address	Zip	Database(s)
CHICAGO	S115730792		40101 N. ROCKWELL		IL SPILLS
CHICAGO	S115510844	KRAFT FOODS GLOBAL, INC.	7400 SOUTH ROCKWELL		IL RGA LUST
CHICAGO	S112354473		ROCKWELL YARDS		IL SPILLS
CHICAGO	S115751381		3014 N. ROCKWELL		IL SPILLS
CHICAGO	S115737355		5747 NORTH ROCKWELL		IL SPILLS
CHICAGO	2000518948		ROCKWELL SUBDIVISION	0	ERNS
CHICAGO	S117732172		3232 N. ROCKWELL,		IL SPILLS
CHICAGO	S112359264		5909 N. RODGERS AVE.		IL SPILLS
CHICAGO	S117886695		1640 N ROGERS AVE		IL CHICAGO ENV
CHICAGO	S115517170	ROGERS BLDG. PARTNERSHIP	7240 NORTH ROGERS		IL RGA LUST
CHICAGO	S115776653		5875 NORTH ROGERS		IL SPILLS
CHICAGO	S115735129		7240 N. ROGERS		IL SPILLS
CHICAGO	S115719368		5909 NORTH ROGERS		IL SPILLS
CHICAGO	1009212962	CHONG G M	952 N ROHEY		EDR Hist Cleaner
CHICAGO	S112361999		5525 NORTH ROMEVILLE		IL SPILLS
CHICAGO	1009209039	FRIEDLANDER O CHEMICAL CO	1212 ROOLEVELT RD		EDR Hist Cleaner
CHICAGO	S117494495		3731 W ROOSEVELT		IL CHICAGO ENV
CHICAGO	S115767205		ROOSEVELT & ASHLAND		IL SPILLS
CHICAGO	S115763169		1131 WEST ROOSEVELT		IL SPILLS
CHICAGO	S115751251		3731 W ROOSEVELT		IL SPILLS
CHICAGO	S115521994	VICTOR PROD., DANA CORP.	5750 ROOSEVELT RD.		IL RGA LUST
CHICAGO	S111880385		ROOSEVELT & OGDEN		IL SPILLS
CHICAGO	S115757044		5300 W. ROOSEVELT ST.		IL SPILLS
CHICAGO	S115736022		2950 W. ROOSEVELT		IL SPILLS
CHICAGO	S115518286	SHELL OIL CO.	3159 ROOSEVELT RD.		IL RGA LUST
CHICAGO	S115522596	WEST ROOSEVELT DEVELOPMENT	5300 WEST ROOSEVELT ST.		IL RGA LUST
CHICAGO	S117486940		303 W ROOSEVELT RD		IL CHICAGO ENV
CHICAGO	S115735549		3803 WEST ROOSEVELT		IL SPILLS
CHICAGO	S115747287		7500 WEST ROOSEVELT ROAD		IL SPILLS
CHICAGO	S115744911		5750 ROOSEVELT RD.		IL SPILLS
CHICAGO	S115519456	SPEEDWAY SUPERAMERICA	3731 WEST ROOSEVELT		IL RGA LUST
CHICAGO	S115719096		2900 WEST ROOSEVELT		IL SPILLS
CHICAGO	S115725306		3159 ROOSEVELT RD.		IL SPILLS
CHICAGO	S115501537	CHICAGO HOUSING AUTHORITY	1131 WEST ROOSEVELT		IL RGA LUST
CHICAGO	S115511290	LAUGHILL CONSTRUCTION	ROOSEVELT & ASHLAND		IL RGA LUST
CHICAGO	S117516106		6000 W ROOSEVELT RD		IL CHICAGO ENV
CHICAGO	S111896401		5750 ROOSEVELT RD		IL SPILLS
CHICAGO	S115734481		534 W. ROOSEVELT		IL SPILLS
CHICAGO	S115503010	COOK COUNTY DEPT. OF CONSTRUCTION	ROOSEVELT RD.& OGDEN AVE.		IL RGA LUST
CHICAGO	S111882014		ROOSEVELT RD & WESTERN		IL SPILLS
CHICAGO	S115763459		5420 WEST ROOSEVELT		IL SPILLS
CHICAGO	S115721332		5750 ROOSEVELT ROAD		IL SPILLS
CHICAGO	S115517238	ROOSEVELT SQUARE RENTAL II LLC	1303-1311 ROOSEVELT ROAD		IL RGA LUST
CHICAGO	S117496988		401 W ROOSEVELT RD		IL CHICAGO ENV
CHICAGO	S115730510		ROOSEVELT ROAD & WESTERN		IL SPILLS
CHICAGO	S115768477		1303-1311 ROOSEVELT RD		IL SPILLS
CHICAGO	S115728883		ROOSEVELT & OGDON		IL SPILLS

City	EDR ID	Site Name	Site Address	Zip	Database(s)
CHICAGO	S115728133		5700 W. ROOSEVELT		IL SPILLS
CHICAGO	1014201357	COHN, L.A. & BRO. INC.	5429 W. ROOSEVELT		LEAD SMELTERS
CHICAGO	S117467396		1549 W ROOSVELT RD		IL CHICAGO ENV
CHICAGO	S115756470		428 ROOT STREET		IL SPILLS
CHICAGO	S115507313	GROWTH FOODS	636 ROOT ST.		IL RGA LUST
CHICAGO	S115733444		636 W. ROOT		IL SPILLS
CHICAGO	S115744438		636 W. ROOT		IL SPILLS
CHICAGO	S117528384		803 W ROOT ST		IL CHICAGO ENV
CHICAGO	S115514396	NORFOLK SOUTHERN CORP.	428 ROOT ST.		IL RGA LUST
CHICAGO	S115730249		636 ROOT STREET		IL SPILLS
CHICAGO	S115726129		636 W. ROOT		IL SPILLS
CHICAGO	2005601156		ROSCO ST		ERNS
CHICAGO	S117491063		3400 W ROSCOE ST		IL CHICAGO ENV
CHICAGO	S115497568	AMERICAN DRAPERY CLEANERS	2239 WEST ROSCOE		IL RGA LUST
CHICAGO	S115769977		2727 WEST ROSCOE		IL SPILLS
CHICAGO	S115764668		W. ROSCOE ST		IL SPILLS
CHICAGO	S115772761		2718 W ROSCOE		IL SPILLS
CHICAGO	S108047761		W ROSCOE ST		IL SPILLS
CHICAGO	S115743238		2239 WEST ROSCOE		IL SPILLS
CHICAGO	S115523048	WMS GAMING	2718 WEST ROSCOE		IL RGA LUST
CHICAGO	S115518106	SHAMP ENTERPRISES	2727 WEST ROSCOE		IL RGA LUST
CHICAGO	1009103726	SAMUEL CHAS K	1117 19 ROSCOE		EDR Hist Auto
CHICAGO	S117508593		5201 N ROSE ST		IL CHICAGO ENV
CHICAGO	S112353171		ROSELAND HOSPITAL		IL SPILLS
CHICAGO	2014092570		ROSEMONT STATION		ERNS
CHICAGO	S115517618	SANDLER, ROBERT	2740 WEST ROSEMONT		IL RGA LUST
CHICAGO	S115754755		2740 WEST ROSEMONT		IL SPILLS
CHICAGO	98452740		ROUND HOUSE		ERNS
CHICAGO	93303252		IL ROUTE 137 NEAR GREAT LAKES NAVAL		ERNS
CHICAGO	1009206464	ISEMAN ISADORE	3235 W RSLVT RD		EDR Hist Cleaner
CHICAGO	1009214800	EAGLE DRY WET WASH LAUNDRY	2750 RSVIT RD		EDR Hist Cleaner
CHICAGO	1009216007	GEARGE FRANK	1212 1/2 RSVLT RD		EDR Hist Cleaner
CHICAGO	1009117529	DEBOWSKY LOUIS	1737 RSVLT RD		EDR Hist Auto
CHICAGO	1009210477	BERMAN MAX	1406 RSVLT RD		EDR Hist Cleaner
CHICAGO	1009202730	MOY HARRY	3102 W RSVLT RD		EDR Hist Cleaner
CHICAGO	1009101040	WINEK WM	648 W RSVLT RD		EDR Hist Auto
CHICAGO	1009210623	HORWITZ MICHAEL N	3354 RSVLT RD		EDR Hist Cleaner
CHICAGO	1009095940	WELNSTEIN PAUL	1015 W RSVLT RD		EDR Hist Auto
CHICAGO	1009097990	YELLOW BLACK SERVICE STA	2723 RSVLT RD		EDR Hist Auto
CHICAGO	1009214418	MOY SAM SING	1308 RSVLT RD		EDR Hist Cleaner
CHICAGO	1009202118	WING CHAS	1807 W RSVLT RD		EDR Hist Cleaner
CHICAGO	1009199900	QUONG SAM	5838 W RSVLT RD		EDR Hist Cleaner
CHICAGO	1009103634	WEINBERGER JOHN	1109 W RSVLT RD		EDR Hist Auto
CHICAGO	1009211107	COON CHAS	1510 RSVLT RD		EDR Hist Cleaner
CHICAGO	1009198316	LEE SAM	1904 W RSVLT RD		EDR Hist Cleaner
CHICAGO	1009198289	WONG CHAS	2412 W RSVLT RD		EDR Hist Cleaner
CHICAGO	1009097939	SPENCER JAS F	4758 W RSVLT RD		EDR Hist Auto

City	EDR ID	Site Name	Site Address	Zip	Database(s)
CHICAGO	1009098072	SIMMONS CO THE	2650 W RSVLT RD		EDR Hist Auto
CHICAGO	1009095974	PLOTNICKS GREASING STA	518 W RSVLT RD		EDR Hist Auto
CHICAGO	1009206249	STEIN PETER	4111 W RSVLT RD		EDR Hist Cleaner
CHICAGO	1009203579	CAPLAN MORRIS	3926 W RSVLT RD		EDR Hist Cleaner
CHICAGO	1009114157	WINEK WM	648 W RSVLT		EDR Hist Auto
CHICAGO	1009210501	SHEIN HYMAN	104 E RSVLT RD		EDR Hist Cleaner
CHICAGO	1009206312	BERNSTEIN LOUIS	1852 W RSVLT RD		EDR Hist Cleaner
CHICAGO	1009201784	ARISTO LAUNDRY	4253 W RSVLT RD		EDR Hist Cleaner
CHICAGO	1009116087	NARODICK SAML	1706 RSVLT RD		EDR Hist Auto
CHICAGO	1009118091	FRANKEL GOLDBERG	4147 RSVLT RD		EDR Hist Auto
CHICAGO	1009103807	ROOSEVELT PAULINA GARAGE CO	1733 W RSVLT RD		EDR Hist Auto
CHICAGO	1009117516	DUSIL FRANK	4035 RSVLT RD		EDR Hist Auto
CHICAGO	1009096020	PACKTOR HARRY	3101 W RSVLT RD		EDR Hist Auto
CHICAGO	1009104446	BROZOSKY WILLIAM	4147 W RSVLT RD		EDR Hist Auto
CHICAGO	1009213908	GONG LEE	4138 RSVLT RD		EDR Hist Cleaner
CHICAGO	1009201103	HERSKOVITZ MAX	1337 W RSVLT RD		EDR Hist Cleaner
CHICAGO	1009213251	EGGERT WM H	3728 RSVLT RD		EDR Hist Cleaner
CHICAGO	1009212034	AMAGNOSTOPOULOS JOHN	1712 RSVLT RD		EDR Hist Cleaner
CHICAGO	1009205229	RUBINSTEIN HERMAN B	4255 W RSVLT RD		EDR Hist Cleaner
CHICAGO	1009205811	ESTES HYMAN	3712 W RSVLT RD		EDR Hist Cleaner
CHICAGO	1009204893	UNION CLEANERS DYERS	4055 W RSVLT RD		EDR Hist Cleaner
CHICAGO	1009210465	CHICAGO MASTERS DYERS CLEANERS ASSN	74 E RSVLT RD		EDR Hist Cleaner
CHICAGO	1009200587	SING SAM	3822 W RSVLT RD		EDR Hist Cleaner
CHICAGO	1009212352	SEDLITZ HENRY	4011 RSVLT RD		EDR Hist Cleaner
CHICAGO	1009097579	GOLDSTEIN SHEL	506 RSVLT RD		EDR Hist Auto
CHICAGO	1009095760	MENKOVITZ SAML	1158 W RSVLT RD		EDR Hist Auto
CHICAGO	1009098090	ROOSEVELT FILLING STA	4256 W RSVLT RD		EDR Hist Auto
CHICAGO	1009103770	MARKOVITZ ISIDORE	1515 W RSVLT RD		EDR Hist Auto
CHICAGO	1009103129	STATES GARAGE	3016 W RSVLT ID		EDR Hist Auto
CHICAGO	1009210350	CAPLAN MORRIS	3926 RSVLT RD		EDR Hist Cleaner
CHICAGO	1009213613	MOY FRANK	3145 RSVLT RD		EDR Hist Cleaner
CHICAGO	1009118432	C S AUTO SERVICE STATION	2423 RSVLT		EDR Hist Auto
CHICAGO	1009113951	TEXAS OIL CO CRAWFORD AND MCLEAN AVS	1015 RSVLT RD		EDR Hist Auto
CHICAGO	1009203991	ROOSEVELT CLEANERS DYERS	3349 W RSVLT RD		EDR Hist Cleaner
CHICAGO	1009214504	LIPMAN MOSES	2920 RSVLT RD		EDR Hist Cleaner
CHICAGO	1009097299	JASTROMB HYMAN	1145 W RSVLT RD		EDR Hist Auto
CHICAGO	1009201816	WAH SAM	3652 W RSVLT RD		EDR Hist Cleaner
CHICAGO	1009201594	HOROVITZ DAVID	3920 W RSVLT RD		EDR Hist Cleaner
CHICAGO	1009200050	CENTENNIAL LAUNDRY CO	1417 W RSVLT RD		EDR Hist Cleaner
CHICAGO	1009100996	MUZIK JOS	1103 W RSVLT RD		EDR Hist Auto
CHICAGO	1009102852	SCHMOELLER SPITZE	435 W RSVLT RD		EDR Hist Auto
CHICAGO	1009206229	EDLEMAN ISADORE	3536 W RSVLT RD		EDR Hist Cleaner
CHICAGO	1009205267	VALET CLEANING DYE SHOP	3322 W RSVLT RD		EDR Hist Cleaner
CHICAGO	1009204073	COOPERSTEIN HYMAN	4321 W RSVLT RD		EDR Hist Cleaner
CHICAGO	1009212320	HYSON KOLMAN	1852 RSVLT RD		EDR Hist Cleaner
CHICAGO	1009114821	BENDERSKY HERMAN	4040 RSVLT RD		EDR Hist Auto
CHICAGO	1009096388	HASTE R H	1301 W RSVLT RD		EDR Hist Auto

City	EDR ID	Site Name	Site Address	Zip	Database(s)
CHICAGO	1009117458	FORD AUTO HOSPITAL	3102 RSVLT RD		EDR Hist Auto
CHICAGO	1009213009	CENTENNIAL LAUNDRY CO	1417 RSVLT RD		EDR Hist Cleaner
CHICAGO	1009214874	MADDEN JOHN J	3215 RSVLT RD		EDR Hist Cleaner
CHICAGO	1009200925	SING CHAS	4138 W RSVLT RD		EDR Hist Cleaner
CHICAGO	1009115836	LEVY SAML	1113 RSVLT RD		EDR Hist Auto
CHICAGO	1009200254	STAVROPOULOS STEVE	3718 W RSVLT RD		EDR Hist Cleaner
CHICAGO	1009103699	SENASE JAS	3936 W RSVLT RD		EDR Hist Auto
CHICAGO	1009200034	ROOSEVELT HAT CLNG SHOP	3204 W RSVLT RD		EDR Hist Cleaner
CHICAGO	1009206115	BIALECK MAX	3844 W RSVLT RD		EDR Hist Cleaner
CHICAGO	1009210913	BORDACOV MORRIS	804 W RSVLT RD		EDR Hist Cleaner
CHICAGO	1009212171	COOPER ISADORE	3343 RSVLT RD		EDR Hist Cleaner
CHICAGO	1009114276	WELDENHOFF JOSEPH	4352 RSVLT RD		EDR Hist Auto
CHICAGO	S112360509		IL. RTE. 83 & HINTZ ROAD		IL SPILLS
CHICAGO	S117470169		1741 S RUBLE		IL CHICAGO ENV
CHICAGO	S117475542		2100 S RUBLE ST		IL CHICAGO ENV
CHICAGO	S117459380		1127 N RUSH ST		IL CHICAGO ENV
CHICAGO	S117459724		1138 N RUSH ST		IL CHICAGO ENV
CHICAGO	1009198824	CEDAR HAND LAUNDRY	1123 RUSH		EDR Hist Cleaner
CHICAGO	S117459435		1130 N RUSH ST		IL CHICAGO ENV
CHICAGO	S117459290		1124 N RUSH ST		IL CHICAGO ENV
CHICAGO	S117459132		1120 N RUSH ST		IL CHICAGO ENV
CHICAGO	1009093966	HUGHES OIL CO	844 RUSH R324		EDR Hist Auto
CHICAGO	S115507972	HIFFMAN SCHAFFER ANDERSON	6030 NORTH RUSH ST.		IL RGA LUST
CHICAGO	S115740342		6030 N. RUSH ST.		IL SPILLS
CHICAGO	S111891837		6030 N RUST ST		IL SPILLS
CHICAGO	S117472733		1918 N RUTHERFORD AVE		IL CHICAGO ENV
CHICAGO	S117468316		1627 N RUTHERFORD AVE		IL CHICAGO ENV
CHICAGO	S117479737		2366 N RUTHERFORD AVE		IL CHICAGO ENV
CHICAGO	S117473581		1950 N RUTHERFORD AVE		IL CHICAGO ENV
CHICAGO	S117469188		1700 N RUTHERFORD AVE		IL CHICAGO ENV
CHICAGO	S117473349		1940 N RUTHERFORD AVE		IL CHICAGO ENV
CHICAGO	S117481483		2518 N RUTHERFORD AVE		IL CHICAGO ENV
CHICAGO	S117484332		2753 N RUTHERFORD AVE		IL CHICAGO ENV
CHICAGO	S117471665		1837 N RUTHERFORD AVE		IL CHICAGO ENV
CHICAGO	S117472889		1923 N RUTHERFORD AVE		IL CHICAGO ENV
CHICAGO	1009200739	SUN SING	4544 RVNSWD AV		EDR Hist Cleaner
CHICAGO	1009211062	ANGEL DAINTY DYE CO	5201 RVNSWD AV		EDR Hist Cleaner
CHICAGO	1009216133	SING SUN	1514 W RVNSWD AV		EDR Hist Cleaner
CHICAGO	1009097606	EXCEL SERVICE STA	6002 RVNSWD AV		EDR Hist Auto
CHICAGO	1009105596	LELAND GARAGE SERVICE	4639 RVNSWD AV		EDR Hist Auto
CHICAGO	1009105451	CHRISTIANSSEN ERNEST C	4444 N RVNSWD AV		EDR Hist Auto
CHICAGO	1009216131	SING SAM	1538 RVNSWD AV AND		EDR Hist Cleaner
CHICAGO	1009200240	SING SAM	4533 RVNSWD AV		EDR Hist Cleaner
CHICAGO	1009213222	DAVIS LOUIS D	4541 RVNSWD AV		EDR Hist Cleaner
CHICAGO	S115768418		NB RYAN @ 30TH ST.		IL SPILLS
CHICAGO	S111922723		RYAN & 30TH ST		IL SPILLS
CHICAGO	1009207044	SLATER JOHN K	4547 RYSNWD AV		EDR Hist Cleaner

City	EDR ID	Site Name	Site Address	Zip	Database(s)
CHICAGO	1009198171	WEST LAKE LAUNDRY CO	3323 29 S STATE		EDR Hist Cleaner
CHICAGO	1009103989	RAUCH FRED C	11515 25 S MICH AV		EDR Hist Auto
CHICAGO	1009201983	GENERAL LAUNDRY CO	116 38 S CRAWFORD		EDR Hist Cleaner
CHICAGO	1009102460	JACKSON PARK BUICK CO	7001 19 S CHGO AV		EDR Hist Auto
CHICAGO	1009103199	DIXIE HIGHWAY GARAGE	9203 5 S WESTERN AV		EDR Hist Auto
CHICAGO	1009202647	FASHION WINDOW SHADE SERVICE	2601 2615 S PARKWAY		EDR Hist Cleaner
CHICAGO	1009116239	FAY COLMAN	5437 41 S WAB AV		EDR Hist Auto
CHICAGO	1009095812	DELUKE SERVICE STA	9458 10300 S WESTERN AV		EDR Hist Auto
CHICAGO	1009096348	ANTONOPULOS WM	8456 58 S ASHLAND AV		EDR Hist Auto
CHICAGO	1009118260	FIFTY NINTH WABASH GARAGE	5000 08 S WAB AV		EDR Hist Auto
CHICAGO	1009094059	KEDZIE	4656 8 S KEDZIE AV		EDR Hist Auto
CHICAGO	1009102354	SLATERS FIREPROOF STORAGE CO	2406 08 S LA S		EDR Hist Auto
CHICAGO	1009198139	STANDARD LAUNDRY CO	1818 26 S WAB AV		EDR Hist Cleaner
CHICAGO	1009097853	NORTHWESTERN GAS OIL CO	7354 56 S MORGAN		EDR Hist Auto
CHICAGO	1009116501	SCHOCK FRED	6038 40 S STATE		EDR Hist Auto
CHICAGO	1009105332	BOHLIN JOHNSON GARAGE	8443 45 S ASHLAND AV		EDR Hist Auto
CHICAGO	S117464493		140 S S DEARBORN ST		IL CHICAGO ENV
CHICAGO	1009117527	DARLING CO	4208 16 S ASHLAND AV		EDR Hist Auto
CHICAGO	1009200049	CAPITOL LAUNDRY	905 915 S CAL AV		EDR Hist Cleaner
CHICAGO	1009096457	HOGAN C BURNETTE	7601 7 S ASHLAND AV		EDR Hist Auto
CHICAGO	1009116476	COOK R C CO	2929 37 S WAB AV		EDR Hist Auto
CHICAGO	1009200192	HOY WILLIE	3985 1/2 S PKWY		EDR Hist Cleaner
CHICAGO	1009211627	ADAMS PIGOTT CO	3141 45 S WAB AV		EDR Hist Cleaner
CHICAGO	1009098055	MEYERS SERVICE STA	10546 56 S MICH AV		EDR Hist Auto
CHICAGO	1009102448	HOUDEK JOS	2141 43 S SPLDG AV		EDR Hist Auto
CHICAGO	1009120051	COLLSCUM GARAGE	1522 1524 S WAB AV		EDR Hist Auto
CHICAGO	S111879467		1200 600 S TORRENCE AVE		IL SPILLS
CHICAGO	S111920177		I-94 S & EXIT 33A		IL SPILLS
CHICAGO	S112358161		I-94 S BOUND; 2 1/10 MI S OF 164		IL SPILLS
CHICAGO	1009116842	AUTO WHEEL RIM CO	3426 28 S WAB AV		EDR Hist Auto
CHICAGO	1009205454	LEVIN DAVID	403 1/2 S CRAWFORD AV		EDR Hist Cleaner
CHICAGO	1009101000	NATIONAL BRAKE SERVICE INC	2613 15 S MICH AV		EDR Hist Auto
CHICAGO	1009105919	WABASH AUTO LAUNDRY GREASING STATION	2121 27 S WAB AV		EDR Hist Auto
CHICAGO	S111914933		I-94 S MM 64		IL SPILLS
CHICAGO	1009114653	JOHNSON HURNEY	7604 10 S HALSTED		EDR Hist Auto
CHICAGO	1009104098	DARLING CO GARAGE	4206 18 S ASHLAND		EDR Hist Auto
CHICAGO	1009116816	ALBANY MACHINE WORKS	2117 19 S SPLDG		EDR Hist Auto
CHICAGO	1009201160	MUELLER BROS LAUNDRY	2139 41 S CAL AV		EDR Hist Cleaner
CHICAGO	1009122159	LEVIN EDWARD J	1135 39 S CAL AV		EDR Hist Auto
CHICAGO	1009198017	SNOW WHITE LAUNDRY CO	1232 38 S CRAWFORD AV		EDR Hist Cleaner
CHICAGO	S112353267		I-294 S OF I-90 EISENHOWER 8 MI S O'HARE		IL SPILLS
CHICAGO	S111920168		I-94 S EXIT 33A		IL SPILLS
CHICAGO	1009211210	NATIONAL HAND LAUNDRY	201 1/2 S HALSATED		EDR Hist Cleaner
CHICAGO	1009103325	MAYFLOWER GARAGE	5307 09 S STATE		EDR Hist Auto
CHICAGO	1009102739	AMERICAN WET WASH	908 910 S CAL		EDR Hist Auto
CHICAGO	1009102476	KNIES HENRY J	10112 28 S WESTERN AV		EDR Hist Auto
CHICAGO	1009103693	SCHOLL CHAS SON	8043 45 S HALSTED		EDR Hist Auto

City	EDR ID	Site Name	Site Address	Zip	Database(s)
CHICAGO	1009105783	GLOBE PUBLIC GARAGGE	1319 27 S CRAWFORD		EDR Hist Auto
CHICAGO	1009105605	JONES ARTH R	7221 25 S CHGO AV		EDR Hist Auto
CHICAGO	1009119356	ENGLEWOOD GARAGE AUTO LIVERY INC	6208 16 S RACINE AV		EDR Hist Auto
CHICAGO	1009205010	INTERNATIONAL CLEANERS DYERS	2810 12 S STALE		EDR Hist Cleaner
CHICAGO	S115766017		3843- 3855 S. LOWELL		IL SPILLS
CHICAGO	S115727965		1200 600 S. TORRENCE AVE.		IL SPILLS
CHICAGO	S112355482		I-294 S. BOUND AT 83RD S. TOLLBOTH		IL SPILLS
CHICAGO	S115766793		4215 -4229 S. MARFHELD AVE.		IL SPILLS
CHICAGO	S115735363		7257 59 S. JEFFERY		IL SPILLS
CHICAGO	S115767627		5176 S.ARCHER AVE.		IL SPILLS
CHICAGO	S115723816		4024 S.ASHLAND		IL SPILLS
CHICAGO	S115765261		I-55 S.B. LANES, 1/4 MILE N. OF PULASKI		IL SPILLS
CHICAGO	S115719046		I-94 S.BOUND AT 49TH ST.		IL SPILLS
CHICAGO	S115724567		527 S.CENTRAL		IL SPILLS
CHICAGO	S115723775		4780 S.CENTRAL		IL SPILLS
CHICAGO	S115774653		4936 S.CHAMPLAIN AVE.		IL SPILLS
CHICAGO	S115734656		8250/8258 S.COTTAGE GROVE		IL SPILLS
CHICAGO	S115724789		6700 S.COTTAGE GROVE		IL SPILLS
CHICAGO	S115735698		2608 S.DAMEN		IL SPILLS
CHICAGO	S115744786		S.END OF CANAL ST.RR YARD		IL SPILLS
CHICAGO	S115748070		10476 S.INDIANAPOLIS BLVD		IL SPILLS
CHICAGO	S115495940	CID TRANSFER STATION (ACTIVE)	13707 S.JEFFREY AVE.		IL RGA LF
CHICAGO	S115495948	CITY WASTE TRANSFER (ACTIVE, NOW INACTIVE)	2464 S.LAFLIN ST.		IL RGA LF
CHICAGO	S115736326		2235 S.LUMBER		IL SPILLS
CHICAGO	S115736601		3357 S.MARTIN LUTHER KING		IL SPILLS
CHICAGO	S115740562		9500 S.MARTIN LUTHER KING		IL SPILLS
CHICAGO	S115753568		2211 S.MARTIN LUTHER KING		IL SPILLS
CHICAGO	S115724710		4130 S.MORGAN ST.		IL SPILLS
CHICAGO	S115724543		10301 S.PULASKI		IL SPILLS
CHICAGO	S115723975		3249 S.PULASKI		IL SPILLS
CHICAGO	S115741062		12200 S.STONEY ISLAND AVE		IL SPILLS
CHICAGO	S115731515		12500 S.STONEY ISLAND AVE		IL SPILLS
CHICAGO	S115732262		11700 S.STONEY ISLAND AVE		IL SPILLS
CHICAGO	S115731635		11700 S.STONEY ISLAND AVE		IL SPILLS
CHICAGO	S115731291		11700 S.STONEY ISLAND AVE		IL SPILLS
CHICAGO	S115727430		11700 S.STONEY ISLAND AVE		IL SPILLS
CHICAGO	S115731636		11700 S.STONEY ISLAND AVE		IL SPILLS
CHICAGO	S115731345		11700 S.STONEY ISLAND AVE		IL SPILLS
CHICAGO	S115731634		11700 S.STONEY ISLAND AVE		IL SPILLS
CHICAGO	S115730940		11700 S.STONY ISLAND AVE.		IL SPILLS
CHICAGO	S115740733		12200 S.STONY ISLAND AVE.		IL SPILLS
CHICAGO	S115724566		1758 S.WABASH		IL SPILLS
CHICAGO	S115735979		1824 S.WOOD STREET		IL SPILLS
CHICAGO	96100258		I-294 S/B MP20 (PLAZA 36)		HMIRS
CHICAGO	1009116822	ANDERSON KNUT CO	2407 N SAC AV		EDR Hist Auto
CHICAGO	1009215535	SHENKER SAML	5 S SAC BLVD		EDR Hist Cleaner
CHICAGO	1009215933	NELSEN ANDREW	8 N SAC BL		EDR Hist Cleaner

City	EDR ID	Site Name	Site Address	Zip	Database(s)
CHICAGO	1009095674	FOX MAX	412 S SAC BLVD		EDR Hist Auto
CHICAGO	1009199504	ON FRANK	124 N SAC BLVD		EDR Hist Cleaner
CHICAGO	1009114321	ROE JULIUS J	2535 N SAC AV		EDR Hist Auto
CHICAGO	1009117455	FLEISCHMAN RALPH T	409 S SAC PL		EDR Hist Auto
CHICAGO	S117526246		750 N SACRAMENTO AVE		IL CHICAGO ENV
CHICAGO	S111890798		22451 N SACRAMENTO		IL SPILLS
CHICAGO	S117507196		505 N SACRAMENTO AVE		IL CHICAGO ENV
CHICAGO	S117502730		457 N SACRAMENTO AVE		IL CHICAGO ENV
CHICAGO	S117499295		424 N SACRAMENTO AVE		IL CHICAGO ENV
CHICAGO	S117491969		35 S SACRAMENTO AVE		IL CHICAGO ENV
CHICAGO	S117491952		349 S SACRAMENTO AVE		IL CHICAGO ENV
CHICAGO	S117476608		2145 N SACRAMENTO AVE		IL CHICAGO ENV
CHICAGO	S117459779		1140 S SACRAMENTO AVE		IL CHICAGO ENV
CHICAGO	S117458690		1107 S SACRAMENTO AVE		IL CHICAGO ENV
CHICAGO	S115771057		SACRAMENTO & GRAND		IL SPILLS
CHICAGO	S115523568	CELOTEX	2800 SOUTH SACRAMENTO		IL RGA HWS
CHICAGO	S117532390		919 S SACRAMENTO AVE		IL CHICAGO ENV
CHICAGO	S117518661		630 N SACRAMENTO AVE		IL CHICAGO ENV
CHICAGO	S117516217		601 S SACRAMENTO AVE		IL CHICAGO ENV
CHICAGO	S115760119		2811 N. SACRAMENTO		IL SPILLS
CHICAGO	S117496753		400 N SACRAMENTO AVE		IL CHICAGO ENV
CHICAGO	S117472384		1901 S SACRAMENTO AVE		IL CHICAGO ENV
CHICAGO	S117488968		322 S SACRAMENTO AVE		IL CHICAGO ENV
CHICAGO	S117486618		301 N SACRAMENTO AVE		IL CHICAGO ENV
CHICAGO	S117489731		327 N SACRAMENTO AVE		IL CHICAGO ENV
CHICAGO	S117464619		1401 S SACRAMENTO AVE		IL CHICAGO ENV
CHICAGO	S117458751		111 S SACRAMENTO AVE		IL CHICAGO ENV
CHICAGO	S111925039		SACRAMENTO & GRAND, M.P. 2.3		IL SPILLS
CHICAGO	S117460646		1180 S SACRAMENTO AVE		IL CHICAGO ENV
CHICAGO	S117458717		1109 S SACRAMENTO AVE		IL CHICAGO ENV
CHICAGO	S118240608		1045 N. SACRAMENTO		IL SPILLS
CHICAGO	S115507175	GREATER WEST TOWN TRAINING PARTNERSHIP	550 NORTH SACRAMENTO AVENUE		IL RGA LUST
CHICAGO	S115748615		318 SOUTH SACRAMENTO ST		IL SPILLS
CHICAGO	S115772487		3727 S. SACRAMENTO BLVD. /CANADIAN NATIONAL TRACKS		IL SPILLS
CHICAGO	S117530697		855 N SACRAMENTO AVE		IL CHICAGO ENV
CHICAGO	S117526370		751 S SACRAMENTO AVE		IL CHICAGO ENV
CHICAGO	S117518491		625 N SACRAMENTO AVE		IL CHICAGO ENV
CHICAGO	S117511512		548 N SACRAMENTO AVE		IL CHICAGO ENV
CHICAGO	S117506405		500 N SACRAMENTO AVE		IL CHICAGO ENV
CHICAGO	S117502564		455 N SACRAMENTO AVE		IL CHICAGO ENV
CHICAGO	S117489512		325 N SACRAMENTO AVE		IL CHICAGO ENV
CHICAGO	S117490611		334 S SACRAMENTO AVE		IL CHICAGO ENV
CHICAGO	S117478523		23 S SACRAMENTO AVE		IL CHICAGO ENV
CHICAGO	S117528120		800 N SACRAMENTO AVE		IL CHICAGO ENV
CHICAGO	S115501811	CHICAGO, CITY OF DEPT. OF FLEET MANAGEMENT	3100 SOUTH SACRAMENTO		IL RGA LUST
CHICAGO	S117506647		501 N SACRAMENTO AVE		IL CHICAGO ENV
CHICAGO	S117488553		32 S SACRAMENTO AVE		IL CHICAGO ENV

City	EDR ID	Site Name	Site Address	Zip	Database(s)
CHICAGO	S117491760		345 S SACRAMENTO AVE		IL CHICAGO ENV
CHICAGO	S117724690		1045 N SACRAMENTO		IL SPILLS
CHICAGO	S117477761		223 N SACRAMENTO AVE		IL CHICAGO ENV
CHICAGO	S117458644		1105 S SACRAMENTO AVE		IL CHICAGO ENV
CHICAGO	S117497390		404 N SACRAMENTO AVE		IL CHICAGO ENV
CHICAGO	S117499460		425 N SACRAMENTO AVE		IL CHICAGO ENV
CHICAGO	S117488572		320 N SACRAMENTO AVE		IL CHICAGO ENV
CHICAGO	S117473838		2 N SACRAMENTO AVE		IL CHICAGO ENV
CHICAGO	S117465453		1440 N SACRAMENTO BLVD		IL CHICAGO ENV
CHICAGO	S117463543		1325 S SACRAMENTO AVE		IL CHICAGO ENV
CHICAGO	S117459223		1122 S SACRAMENTO AVE		IL CHICAGO ENV
CHICAGO	S115508103	HISPANIC HOUSING DEVELOPMENT	22451 NORTH SACRAMENTO		IL RGA LUST
CHICAGO	S115501496	CHICAGO DEPT. OF FLEET MANAGEMENT	3100 SOUTH SACRAMENTO		IL RGA LUST
CHICAGO	S117526678		758 N SACRAMENTO AVE		IL CHICAGO ENV
CHICAGO	S117523297		700 N SACRAMENTO AVE		IL CHICAGO ENV
CHICAGO	S117519582		640 N SACRAMENTO AVE		IL CHICAGO ENV
CHICAGO	S117528531		808 S SACRAMENTO AVE		IL CHICAGO ENV
CHICAGO	S117525191		730 N SACRAMENTO AVE		IL CHICAGO ENV
CHICAGO	S117523457		701 N SACRAMENTO AVE		IL CHICAGO ENV
CHICAGO	S117486379		300 N SACRAMENTO AVE		IL CHICAGO ENV
CHICAGO	S117488529		318 S SACRAMENTO AVE		IL CHICAGO ENV
CHICAGO	S117490994		340 N SACRAMENTO AVE		IL CHICAGO ENV
CHICAGO	S117458501		1101 S SACRAMENTO AVE		IL CHICAGO ENV
CHICAGO	S117458407		1100 S SACRAMENTO AVE		IL CHICAGO ENV
CHICAGO	S117463130		131 S SACRAMENTO AVE		IL CHICAGO ENV
CHICAGO	S115724347		2800 S. SACRAMENTO		IL SPILLS
CHICAGO	S115507071	GRAND PROPERTIES LLC	630 NORTH SACRAMENTO		IL RGA LUST
CHICAGO	S117532037		908 N SACRAMENTO AVE		IL CHICAGO ENV
CHICAGO	S117519546		638 N SACRAMENTO AVE		IL CHICAGO ENV
CHICAGO	S117500744		440 N SACRAMENTO AVE		IL CHICAGO ENV
CHICAGO	S117490409		333 N SACRAMENTO AVE		IL CHICAGO ENV
CHICAGO	S117490999		340 S SACRAMENTO AVE		IL CHICAGO ENV
CHICAGO	S117488180		314 S SACRAMENTO AVE		IL CHICAGO ENV
CHICAGO	S117890537		701 S SACRAMENTO AVE		IL CHICAGO ENV
CHICAGO	S117460985		1200 N SACRAMENTO AVE		IL CHICAGO ENV
CHICAGO	S107743119	JAMES CAPE & SONS CO	445 SACRAMENTO AVE		IL AIRS
CHICAGO	S115756247		630 N SACRAMENTO		IL SPILLS
CHICAGO	S115771696		550 NORTH SACRAMENTO AVENUE		IL SPILLS
CHICAGO	S115523565	CELOTEX CORP	2800 SOUTH SACRAMENTO		IL RGA HWS
CHICAGO	S115507174	GREATER WEST TOWN TRAINING PARTNERSHIP	500-550 NORTH SACRAMENTO AVENUE		IL RGA LUST
CHICAGO	S117509334		525 N SACRAMENTO AVE		IL CHICAGO ENV
CHICAGO	S117494941		38 S SACRAMENTO AVE		IL CHICAGO ENV
CHICAGO	S117489772		329 N SACRAMENTO AVE		IL CHICAGO ENV
CHICAGO	S117487080		304 S SACRAMENTO AVE		IL CHICAGO ENV
CHICAGO	S117477302		221 N SACRAMENTO AVE		IL CHICAGO ENV
CHICAGO	S117459986		1145 S SACRAMENTO AVE		IL CHICAGO ENV
CHICAGO	S117463220		1313 S SACRAMENTO AVE		IL CHICAGO ENV



City	EDR ID	Site Name	Site Address	Zip	Database(s)
CHICAGO	S115746392		3100 SOUTH SACRAMENTO		IL SPILLS
CHICAGO	S117531971		905 S SACRAMENTO AVE		IL CHICAGO ENV
CHICAGO	S115517490	S & S HOME BUILDERS	6320 SACRAMENTO		IL RGA LUST
CHICAGO	S117528818		814 S SACRAMENTO AVE		IL CHICAGO ENV
CHICAGO	S117525978		743 S SACRAMENTO AVE		IL CHICAGO ENV
CHICAGO	S117519550		638 S SACRAMENTO AVE		IL CHICAGO ENV
CHICAGO	S117732099		1045 N SACRAMENTO,		IL SPILLS
CHICAGO	S115740619		1400 N. SACREMENTO		IL SPILLS
CHICAGO	S115768186		6320 SACREMENTO		IL SPILLS
CHICAGO	S111892115		1400 N SACREMENTO		IL SPILLS
CHICAGO	S115741714		3100 S. SACREMENTO		IL SPILLS
CHICAGO	S115741626		404 N. SACREMENTO		IL SPILLS
CHICAGO	876449		6101 SOUTH SACREMENTO		ERNS
CHICAGO	S111893206		3100 S SACREMENTO		IL SPILLS
CHICAGO	S115739303		22451 N. SACREMENTO		IL SPILLS
CHICAGO	98427468		SADDLE TANK OF TANKER TRUCK/TRUCK SLID ON ICE IN PARKING LOT		ERNS
CHICAGO	1009105249	ANDERSON KNUT	2407 N SAE AV		EDR Hist Auto
CHICAGO	8857165		SAFETY-KLEEN		ERNS
CHICAGO	2008901502		SAG CANAL		ERNS
CHICAGO	2007332346		SAG CHANNEL, MILE MARKER 329		ERNS
CHICAGO	2009901502		SAG CANAL		ERNS
CHICAGO	S111910549		SAG CANAL		IL SPILLS
CHICAGO	S117489548		3250 S SAINT		IL CHICAGO ENV
CHICAGO	1009076098	FRED PHILLIP SERVICE	9040 SAINT VINCENTS DR		EDR Hist Auto
CHICAGO	1009073347	STANDARD OIL TRIPLETT S STANDARD SERV	11163 SAINT VINCENTS DR		EDR Hist Auto
CHICAGO	1009095840	CHICAGO AND SACRAMENTO SERVICE STATION	800 N SAL BLVD		EDR Hist Auto
CHICAGO	1009204768	ENGLEWOOD CLEANING SHOP	404 W SAL		EDR Hist Cleaner
CHICAGO	S115512830	METRA	LA SALLE & HARRISON		IL RGA LUST
CHICAGO	93339633		LA SALLE		ERNS
CHICAGO	S117465793		1455 N SANDBURG TR TR		IL CHICAGO ENV
CHICAGO	S117467533		1560 N SANDBURG TR TR		IL CHICAGO ENV
CHICAGO	S117462458		1255 N SANDBURG TR TR		IL CHICAGO ENV
CHICAGO	S117464200		1355 N SANDBURG TR TR		IL CHICAGO ENV
CHICAGO	1009213075	LEE SING	9 N SANGA MON		EDR Hist Cleaner
CHICAGO	S117508418		516 N SANGAMON ST		IL CHICAGO ENV
CHICAGO	S115744002		901 NORTH SANGAMON		IL SPILLS
CHICAGO	S115497109	ACME LLC	325 SOUTH SANGAMON AVE.		IL RGA LUST
CHICAGO	S115756575		3750 SOUTH SANGAMON		IL SPILLS
CHICAGO	S115523024	WITCO CORP.	9210 SOUTH SANGAMON		IL RGA LUST
CHICAGO	1009211792	SOLOMON LOUIS	1251 S SANGAMON		EDR Hist Cleaner
CHICAGO	S115517584	SALVO PROPERTIES	335 SOUTH SANGAMON		IL RGA LUST
CHICAGO	S117508196		5145 S SANGAMON ST		IL CHICAGO ENV
CHICAGO	S115499604	BIGANE PAVING	901 NORTH SANGAMON		IL RGA LUST
CHICAGO	S115511459	LEXINGTON HOMES	3608 SOUTH SANGAMON		IL RGA LUST
CHICAGO	S117467694		1600 S SANGAMON ST		IL CHICAGO ENV
CHICAGO	S115775219		3608 S. SANGAMON		IL SPILLS

City	EDR ID	Site Name	Site Address	Zip	Database(s)
CHICAGO	S115757222		325 S. SANGAMON AVE.		IL SPILLS
CHICAGO	S115753977		6300 SOUTH SANGAMON		IL SPILLS
CHICAGO	S115744253		901 NORTH SANGAMON		IL SPILLS
CHICAGO	S115512427	MATERIAL SERVICE CORP.	901 NORTH SANGAMON		IL RGA LUST
CHICAGO	S115515141	PAL GROUP	901 NORTH SANGAMON		IL RGA LUST
CHICAGO	S115760379		901 N. SANGAMON		IL SPILLS
CHICAGO	S115497614	AMERICAN NATIONAL BANK TRUST	320 SOUTH SANGAMON		IL RGA LUST
CHICAGO	S115775287		123 N. SANGAMON		IL SPILLS
CHICAGO	1009104118	CARTER GEORGE L	1216 S SANGAMON		EDR Hist Auto
CHICAGO	1009116776	DIAMOND T MOTOR CAR CO	28 N SANGANMON		EDR Hist Auto
CHICAGO	2001557824		3750 SOUTH SANGANON		ERNS
CHICAGO	91233492		SANITARIA AND SHIP CANAL		ERNS
CHICAGO	S115730331		SANITARY & SHIP CANAL		IL SPILLS
CHICAGO	S112356039		SANITARY & SHIP CANAL		IL SPILLS
CHICAGO	S111881835		SANITARY & SHIP CANAL		IL SPILLS
CHICAGO	2014102261		SANITARY SHIP CANAL		ERNS
CHICAGO	92294756		SANITARY SHIP CANAL		ERNS
CHICAGO	91236307		SANITARY& SHIP CANAL @ I-55 DAMEN BRIDGE		ERNS
CHICAGO	S112353197		SANTE FE RR YARD IN CHICAGO TERMINAL		IL SPILLS
CHICAGO	S115728575		2357 S. SAWYER		IL SPILLS
CHICAGO	S117526723		7600 S SAWYER AVE		IL CHICAGO ENV
CHICAGO	S115511745	LOUS ONE STOP SERVICE	2357 SOUTH SAWYER		IL RGA LUST
CHICAGO	S115764281		4921 N. SAWYER		IL SPILLS
CHICAGO	S115750878		5248 SOUTH SAWYER STREET		IL SPILLS
CHICAGO	S115501656	CHICAGO PUBLIC SCHOOLS	5248 SOUTH SAWYER ST.		IL RGA LUST
CHICAGO	1009214369	GOLDBERG MORRIS	1051 S SAWYER AV		EDR Hist Cleaner
CHICAGO	S111885611		2227 SAYER ST N		IL SPILLS
CHICAGO	S115734113		2227 NORTH SAYER		IL SPILLS
CHICAGO	S117483623		2711 N SAYRE AVE		IL CHICAGO ENV
CHICAGO	S117474928		2039 N SAYRE AVE		IL CHICAGO ENV
CHICAGO	S117472710		1917 N SAYRE AVE		IL CHICAGO ENV
CHICAGO	S117469253		1701 N SAYRE AVE		IL CHICAGO ENV
CHICAGO	S117480421		2429 N SAYRE AVE		IL CHICAGO ENV
CHICAGO	S117484153		2741 N SAYRE AVE		IL CHICAGO ENV
CHICAGO	S117479439		2340 N SAYRE AVE		IL CHICAGO ENV
CHICAGO	S117482260		2601 N SAYRE AVE		IL CHICAGO ENV
CHICAGO	S117470928		1810 N SAYRE AVE		IL CHICAGO ENV
CHICAGO	S117482188		2600 N SAYRE AVE		IL CHICAGO ENV
CHICAGO	S117478582		2300 N SAYRE AVE		IL CHICAGO ENV
CHICAGO	S117484124		2740 N SAYRE AVE		IL CHICAGO ENV
CHICAGO	S117484102		2739 N SAYRE AVE		IL CHICAGO ENV
CHICAGO	S117484359		2755 N SAYRE AVE		IL CHICAGO ENV
CHICAGO	S117887670		2638 N SAYRE AVE		IL CHICAGO ENV
CHICAGO	S117482082		2558 N SAYRE AVE		IL CHICAGO ENV
CHICAGO	S117482043		2555 N SAYRE AVE		IL CHICAGO ENV
CHICAGO	S117473278		1938 N SAYRE AVE		IL CHICAGO ENV
CHICAGO	S117468239		1624 N SAYRE AVE		IL CHICAGO ENV

City	EDR ID	Site Name	Site Address	Zip	Database(s)
CHICAGO	S117481828		2540 N SAYRE AVE		IL CHICAGO ENV
CHICAGO	S117482094		2559 N SAYRE AVE		IL CHICAGO ENV
CHICAGO	S117468693		1642 N SAYRE AVE		IL CHICAGO ENV
CHICAGO	S115728093		6300 S. SAYRE		IL SPILLS
CHICAGO	S118240602		6111 S. SAYRE		IL SPILLS
CHICAGO	S117479150		2326 N SAYRE AVE		IL CHICAGO ENV
CHICAGO	S117478766		2308 N SAYRE AVE		IL CHICAGO ENV
CHICAGO	S115764256		3705 SAYRE		IL SPILLS
CHICAGO	S111902091		I-94 SB 1 N OHIO ST		IL SPILLS
CHICAGO	S111920145		I-94 SB		IL SPILLS
CHICAGO	2013003072	I-55 SB ON RAMP AT CICERO AVE	I-55 SB ON RAMP AT CICERO AVE		HMIRS
CHICAGO	S115765265		I55 SB JUST NORTH OF PULASKI ST		IL SPILLS
CHICAGO	S111893237		I-294 SB AT JOLIET RD		IL SPILLS
CHICAGO	S111920540		I-294 SB MP 31		IL SPILLS
CHICAGO	S115750960		I-55 SB AT MP 288.94		IL SPILLS
CHICAGO	S111902492		I-55 SB MM 288.94		IL SPILLS
CHICAGO	S108047105		I-55 SB LANES, 1/4 MI N OF PULASKI MM 288 HWY		IL SPILLS
CHICAGO	S108047918		I-55 SB JUST N OF PULASKI ST		IL SPILLS
CHICAGO	S115763287		I-55 SB AT EXIT 279		IL SPILLS
CHICAGO	S115777377		I94 SB NEAR 83RD STREET		IL SPILLS
CHICAGO	S111925566		I-294 SB MP 20		IL SPILLS
CHICAGO	S116415926		I94 SB NEAR 83RD STREET,CHICAGO		IL SPILLS
CHICAGO	S111901815		I-294 SB MP 22		IL SPILLS
CHICAGO	S115750559		I94 SB 1 N. OHIO STREET		IL SPILLS
CHICAGO	2014016474	I-294 SB MM30	I-294 SB MM30		HMIRS
CHICAGO	S111893530		I-57 SB 357 MP INT OF I-94		IL SPILLS
CHICAGO	S112352068		I-294 SB AT NORTH AVENUE EXIT RAMP		IL SPILLS
CHICAGO	S108047071		I-294 SB		IL SPILLS
CHICAGO	S115742040		I-57 SB AT MP 357		IL SPILLS
CHICAGO	S115754494		I-294 SB AT MP 19.7		IL SPILLS
CHICAGO	S115741745		I-294 SB AT JOLIET RD.		IL SPILLS
CHICAGO	S115749654		I-55 SBND @ CICERO AVE.		IL SPILLS
CHICAGO	S115751510		SBOUND KENNEDY EXPRSWY @		IL SPILLS
CHICAGO	S112356251		SCA 17000 STONY ISLAND		IL SPILLS
CHICAGO	S112356559		SCA CHEMICAL SERVICE		IL SPILLS
CHICAGO	S112356639		SCA		IL SPILLS
CHICAGO	S112356561		SCA INCINERATOR, STONY ISLAND		IL SPILLS
CHICAGO	S117462963		1302 N SCHICK PL		IL CHICAGO ENV
CHICAGO	S117526184		746 W SCHILLER ST		IL CHICAGO ENV
CHICAGO	S115732941		88 W. SCHILLER		IL SPILLS
CHICAGO	S115511761	LOWELL HOUSE CONDO ASSOC.	88 WEST SCHILLER		IL RGA LUST
CHICAGO	S117497524		405 W SCHILLER ST		IL CHICAGO ENV
CHICAGO	S117523977		710 W SCHILLER ST		IL CHICAGO ENV
CHICAGO	S115762807		1717 SCHOOL ST		IL SPILLS
CHICAGO	S117475756		211 W SCHUBERT AVE		IL CHICAGO ENV
CHICAGO	S115769269		4600 W SCHUBERT		IL SPILLS
CHICAGO	95030818		7101 SCICERO		HMIRS

City	EDR ID	Site Name	Site Address	Zip	Database(s)
CHICAGO	S117517203		612 E SCOTT ST		IL CHICAGO ENV
CHICAGO	S117516861		607 E SCOTT ST		IL CHICAGO ENV
CHICAGO	S117499622		426 W SCOTT ST		IL CHICAGO ENV
CHICAGO	S115501660	CHICAGO PUBLIC SCHOOLS	640 WEST SCOTT		IL RGA LUST
CHICAGO	S115738797		427 WEST SCOTT STREET		IL SPILLS
CHICAGO	S111890292		427 W SCOTT ST		IL SPILLS
CHICAGO	S115771232		640 W SCOTT		IL SPILLS
CHICAGO	S115512621	MCL CONSTRUCTION	427 WEST SCOTT		IL RGA LUST
CHICAGO	S115515029	OSCAR MAYER FOOD CORP.	427 WEST SCOTT ST.		IL RGA LUST
CHICAGO	S115745481		427 WEST SCOTT		IL SPILLS
CHICAGO	S117499652		427 W SCOTT ST		IL CHICAGO ENV
CHICAGO	S117500544		435 W SCOTT ST		IL CHICAGO ENV
CHICAGO	S117498475		415 W SCOTT ST		IL CHICAGO ENV
CHICAGO	S115721450		320 WEST SCOTT		IL SPILLS
CHICAGO	8863319		ON SE CORNER OF 45TH AND ASHLAND 4501 S. ASHLAND		ERNS
CHICAGO	8869431		SEARS TOWER,29TH FLOOR,ELECTRICAL EQUIPMENT ROOM		ERNS
CHICAGO	1009105685	FELL ALBERT L	INTERSECTIO 715 SEBOR		EDR Hist Auto
CHICAGO	S115768688		SECURITY POST #11		IL SPILLS
CHICAGO	S111923042		SECURITY POST #11		IL SPILLS
CHICAGO	1009102765	AUTO GARAGE CO	1415 SEDG		EDR Hist Auto
CHICAGO	1009205409	SPEROS H BEZANIS	2209 SEDG		EDR Hist Cleaner
CHICAGO	1009212989	BIEDERMAN JOHN	1402 SEDG		EDR Hist Cleaner
CHICAGO	1009102877	POPIEL MAX	1815 SEDG		EDR Hist Auto
CHICAGO	1009201821	GALON PETER E	1322 SEDG		EDR Hist Cleaner
CHICAGO	1009206473	JUDESMAN WM	942 SEDG		EDR Hist Cleaner
CHICAGO	1009210392	R U CARPET CLEANING WORKS	1435 SEDG		EDR Hist Cleaner
CHICAGO	1009212365	TAVRIS MAX	1300 SEDG		EDR Hist Cleaner
CHICAGO	1009121350	PARKWAY GARAGE	1815 23 SEDG		EDR Hist Auto
CHICAGO	1009205792	DREVER OSCAR	1720 SEDG		EDR Hist Cleaner
CHICAGO	S111907297		1441 N SEDGEWICH		IL SPILLS
CHICAGO	S115754858		1441 N. SEDGEWICH		IL SPILLS
CHICAGO	S109953715		1805 SEDGWICK AVE		IL SPILLS
CHICAGO	S115771222		1805 SEDGWICK AVENUE		IL SPILLS
CHICAGO	S115510299	KBC DEVELOPERS	1441 NORTH SEDGWICK		IL RGA LUST
CHICAGO	S115729330		SEE COMMENTS		IL SPILLS
CHICAGO	2014094638		SEE LAT/LONG		ERNS
CHICAGO	2014093683		SEE LAT AND LONG		ERNS
CHICAGO	2013068362		SEE LAT/LONG		ERNS
CHICAGO	S117515470		5928 S SEELEY AVE		IL CHICAGO ENV
CHICAGO	S115751106		7409-7413 SEELEY		IL SPILLS
CHICAGO	S117510172		5336 N SEELEY AVE		IL CHICAGO ENV
CHICAGO	S117496381		3939 S SEELEY AVE		IL CHICAGO ENV
CHICAGO	S115722546		2358 SEELEY		IL SPILLS
CHICAGO	S115514242	NEW HORIZONS MGT.	7409-7413 SEELEY		IL RGA LUST
CHICAGO	1009216084	POMERANCE JOS	1310 SELDG		EDR Hist Cleaner
CHICAGO	2000519383		6644 SELEY	0	ERNS

City	EDR ID	Site Name	Site Address	Zip	Database(s)
CHICAGO	S112357371		IN SEMI-TRAILER		IL SPILLS
CHICAGO	1009213511	OLSON JOHN	3221 SEMILNARY AV		EDR Hist Cleaner
CHICAGO	S115774007		3216 N SEMINARY		IL SPILLS
CHICAGO	S115744230		2500 S. SENOUR		IL SPILLS
CHICAGO	2005705770	9500 SERGO DRIVE	9500 SERGO DRIVE		HMIRS
CHICAGO	98429516		1111 WEST SERMACK ROAD		ERNS
CHICAGO	S115521468	UNITED AIRLINES	SERVICE CTR./BLDG. 710, O'HARE AIRPORT		IL RGA LUST
CHICAGO	S111910595		BP SERVICE STATION 15988 5545-5547 N KEDZIE AVE		IL SPILLS
CHICAGO	S111909626		SERVICE CENTER BUILDING 710 OHARE AIRPORT		IL SPILLS
CHICAGO	S115757094		SERVICE CTR./BLDG. 710, O'HARE AIRPORT		IL SPILLS
CHICAGO	S115768764		NP SERVICE STATION #5023, 2W 111TH ST		IL SPILLS
CHICAGO	S112353037		SEWER SYSTEM		IL SPILLS
CHICAGO	1009118336	ANDERSON THORNE A	1920 SHAFFIELD AV		EDR Hist Auto
CHICAGO	S118240792		2900 W. SHAKESPEARE		IL SPILLS
CHICAGO	S115740133		4600 WEST SHAKESPEARE		IL SPILLS
CHICAGO	S115749355		9901 SHALSTED 05A8B MOBIL		IL SPILLS
CHICAGO	96479823		SHEEN SIZE:1MI X UNKNOWN/RAINBOW		ERNS
CHICAGO	98436673		SHEEN SIZE: 30 X 15 FEET COLOR: YELLOW		ERNS
CHICAGO	98448303		SHEEN SIZE: 100 YDS X UNKNOWN WIDTH RAINBOW COLORED		ERNS
CHICAGO	98458737		SHEEN SIZE: 300-400 YDS X 75 YDS / RAINBOW COLORED / SHEEN H		ERNS
CHICAGO	98423866		SHEEN SIZE: UNKNOWN / THIRD PARTY REPORTS OIL SLICK		ERNS
CHICAGO	98452229		SHEEN SIZE:100 FT X 20 FT / COLOR: RAINBOW		ERNS
CHICAGO	98469237		SHEEN SIZE: 8-20 FT X 1/2 MILE / COLOR: LIGHT RAINBOW / DIES		ERNS
CHICAGO	98448707		SHEEN SIZE: FOOTBALL FIELD / IN MARINA GOING TO RIVER / RAIN		ERNS
CHICAGO	S117512307		5555 N SHEFFIELD AVE		IL CHICAGO ENV
CHICAGO	S115517850	SCHULA ASSOC. LTD. PARTNERSHIP	1630 NORTH SHEFFIELD		IL RGA LUST
CHICAGO	S115744301		1723 WEST SHEFFIELD		IL SPILLS
CHICAGO	S115729359		1630 N. SHEFFIELD		IL SPILLS
CHICAGO	S115512661	MCZ DEVELOPMENT INC.	1555 NORTH SHEFFIELD		IL RGA LUST
CHICAGO	1009116815	CHRISTOPHER MOTOR CAR CO	33085 1 SHEFFIELD AV		EDR Hist Auto
CHICAGO	S115732378		1555 N. SHEFFIELD		IL SPILLS
CHICAGO	S115752627		2345 SHEFFIELD AVE		IL SPILLS
CHICAGO	1009210702	VERYBEST LAUNDRY	835 SHEFFILD AV		EDR Hist Cleaner
CHICAGO	S115722361		SHEILD & 37TH PLACE		IL SPILLS
CHICAGO	S112363646		SHEILDS & 37TH PLACE		IL SPILLS
CHICAGO	1009205237	SALZMAN PIESERT CO	6463 SHERDAN RD		EDR Hist Cleaner
CHICAGO	S111906471		5556 W SHERIDAN		IL SPILLS
CHICAGO	S115749265		7550 SHERIDAN RD & HOWARD		IL SPILLS
CHICAGO	S115748788		7740 N. SHERIDAN		IL SPILLS
CHICAGO	S115728255		7550 N. SHERIDAN		IL SPILLS
CHICAGO	S115748176		5556 N. SHERIDAN		IL SPILLS
CHICAGO	S117489096		3226 N SHERIDAN RD		IL CHICAGO ENV
CHICAGO	S115497025	ABBOTT LABS	1152 SHERIDAN RD.		IL RGA LUST
CHICAGO	S115743305		2930 NORTH SHERIDAN		IL SPILLS

City	EDR ID	Site Name	Site Address	Zip	Database(s)
CHICAGO	S115740961		7740 N. SHERIDAN		IL SPILLS
CHICAGO	S115739691		1401 N. SHERIDAN RD.		IL SPILLS
CHICAGO	S115734628		1401 SHERIDAN ROAD		IL SPILLS
CHICAGO	S117489280		3238 N SHERIDAN RD		IL CHICAGO ENV
CHICAGO	S117529402		825 N SHERIDAN RD		IL CHICAGO ENV
CHICAGO	S117523127		6947 W SHERIDAN RD		IL CHICAGO ENV
CHICAGO	S115518728	SHERIDAN & ALBION AUTO CLINIC	6601 NORTH SHERIDAN		IL RGA LUST
CHICAGO	S117888437		3600 N SHERIDAN RD		IL CHICAGO ENV
CHICAGO	S115734632		5816 SHERIDAN RD.		IL SPILLS
CHICAGO	S117488606		3200 N SHERIDAN RD		IL CHICAGO ENV
CHICAGO	S115733598		1034 SHERIDAN RD.		IL SPILLS
CHICAGO	S115731259		6590 N. SHERIDAN		IL SPILLS
CHICAGO	S115717523		5556 N. SHERIDAN		IL SPILLS
CHICAGO	S115518733	SHERIDAN RD. BLDG.	5816 SHERIDAN RD.		IL RGA LUST
CHICAGO	S117523909		707 N SHERIDAN RD		IL CHICAGO ENV
CHICAGO	S117489742		3270 N SHERIDAN RD		IL CHICAGO ENV
CHICAGO	S115511772	LOYOLA UNIVERSITY	1034 SHERIDAN RD.		IL RGA LUST
CHICAGO	S115498298	AMOCO OIL CO.	5556 NORTH SHERIDAN		IL RGA LUST
CHICAGO	S117494637		3740 N SHERIDAN RD		IL CHICAGO ENV
CHICAGO	S115754761		6601 N. SHERIDAN		IL SPILLS
CHICAGO	S115497512	AMALGAMATED TRUST #2629	2930 NORTH SHERIDAN		IL RGA LUST
CHICAGO	S117491842		3455 N SHERIDAN RD		IL CHICAGO ENV
CHICAGO	S117496483		3945 W SHERIDAN RD		IL CHICAGO ENV
CHICAGO	S117494965		3800 N SHERIDAN RD		IL CHICAGO ENV
CHICAGO	S117532403		920 N SHERIDAN RD		IL CHICAGO ENV
CHICAGO	1009205147	BASS ABR	6975 SHERIDEN RD		EDR Hist Cleaner
CHICAGO	S117519508		636 W SHERMAN		IL CHICAGO ENV
CHICAGO	S117525376		732 W SHERMAN		IL CHICAGO ENV
CHICAGO	S117455822		1000 W SHERWIN AVE		IL CHICAGO ENV
CHICAGO	S112355709		SHERWIN WILLIAMS 115TH & CHAMPLAIN		IL SPILLS
CHICAGO	1009098001	BEINSTEIN HARRY	3440 SHIEFFIELD AV		EDR Hist Auto
CHICAGO	S117493027		3560 S SHIELDS		IL CHICAGO ENV
CHICAGO	S115749200		3226 S. SHIELDS		IL SPILLS
CHICAGO	S115734735		3241 S. SHIELDS		IL SPILLS
CHICAGO	S115730732		3229 S SHIELDS		IL SPILLS
CHICAGO	S115718185		2916 SHIELDS		IL SPILLS
CHICAGO	S117493026		3560 S SHIELDS AVE		IL CHICAGO ENV
CHICAGO	S115509576	JAMES DIFOGGIO PLUMBING	3250 SOUTH SHIELDS		IL RGA LUST
CHICAGO	S117492062		3500 S SHIELDS AVE		IL CHICAGO ENV
CHICAGO	S115500260	BRODERICK, JOHN W.	3229 SOUTH SHIELDS		IL RGA LUST
CHICAGO	S117492122		3501 S SHIELDS AVE		IL CHICAGO ENV
CHICAGO	S117497863		4105 S SHIELDS AVE		IL CHICAGO ENV
CHICAGO	S117492880		3548 S SHIELDS AVE		IL CHICAGO ENV
CHICAGO	S115718887		3506 SOUTH SHIELDS		IL SPILLS
CHICAGO	S115504044	DIFOGGIO, JOHN	3241 SOUTH SHIELDS		IL RGA LUST
CHICAGO	S115500259	BRODERICK TEAMING	3226 SOUTH SHIELDS		IL RGA LUST
CHICAGO	S115745176		3250 S. SHIELDS		IL SPILLS

City	EDR ID	Site Name	Site Address	Zip	Database(s)
CHICAGO	S112362029		HI SHIFT CATALYTIC 4099 W.71ST		IL SPILLS
CHICAGO	1009215065	FIFTY NINTH STREET HAT CLEANING	7 SHOE SHINE PARLOR		EDR Hist Cleaner
CHICAGO	S115725948		7034 S. SHORE		IL SPILLS
CHICAGO	S117526725		7600 S SHORE DR		IL CHICAGO ENV
CHICAGO	S117511393		5454 S SHORE DR		IL CHICAGO ENV
CHICAGO	S115515859	PIRROS, KING	7901 SOUTH SHORE DR.		IL RGA LUST
CHICAGO	S111877457		7034 S SHORE		IL SPILLS
CHICAGO	S117529311		8235 S SHORE DR		IL CHICAGO ENV
CHICAGO	S117509599		5300 S SHORE DR		IL CHICAGO ENV
CHICAGO	S115518809	SI-TECH INC.	7715 SOUTH SHORE DR.		IL RGA LUST
CHICAGO	S115514175	NEIGHBORHOOD INSTITUTE	7050 SOUTH SHORE DR.		IL RGA LUST
CHICAGO	S117525671		7363 S SHORE DR		IL CHICAGO ENV
CHICAGO	S117523501		7012 S SHORE DR		IL CHICAGO ENV
CHICAGO	S115735825		7337 S. SHORE DR.		IL SPILLS
CHICAGO	S115729188		7050 S. SHORE DRIVE		IL SPILLS
CHICAGO	S117511555		5491 S SHORE DR		IL CHICAGO ENV
CHICAGO	S117512473		5600 S SHORE DR		IL CHICAGO ENV
CHICAGO	S115746568		7901 S. SHORE DR.		IL SPILLS
CHICAGO	S115776748		5490 SOUTH SHORE DRIVE		IL SPILLS
CHICAGO	S115738836		7715 SOUTH SHORE DRIVE		IL SPILLS
CHICAGO	S115511139	LAKE TERRACE CONDO	7337 SOUTH SHORE DR.		IL RGA LUST
CHICAGO	S117527509		7806 S SHORE DR		IL CHICAGO ENV
CHICAGO	S117523368		7000 S SHORE DR		IL CHICAGO ENV
CHICAGO	S117525473		7334 S SHORE DR		IL CHICAGO ENV
CHICAGO	S117515627		5940 S SHORE DR		IL CHICAGO ENV
CHICAGO	S117527346		7742 S SHORE DR		IL CHICAGO ENV
CHICAGO	S117526192		7465 S SHORE DR		IL CHICAGO ENV
CHICAGO	S117525634		7355 S SHORE DR		IL CHICAGO ENV
CHICAGO	S115498136	AMOCO OIL CO. #8599	7034 SOUTH SHORE		IL RGA LUST
CHICAGO	S117524013		7100 S SHORE DR		IL CHICAGO ENV
CHICAGO	S117523873		7059 S SHORE DR		IL CHICAGO ENV
CHICAGO	S117526304		7500 S SHORE DR		IL CHICAGO ENV
CHICAGO	S117511548		5490 S SHORE DR		IL CHICAGO ENV
CHICAGO	S112359918		7829 S. SHORE DR., TRANSFER YARD AT 103RD AND DOTY		IL SPILLS
CHICAGO	S117526114		7447 S SHORE DR		IL CHICAGO ENV
CHICAGO	S117527048		7666 S SHORE DR		IL CHICAGO ENV
CHICAGO	2000670414		E SHORE DRIVE		ERNS
CHICAGO	S111885631		ON SHOULDER SB DANRYAN I-90 & I-94 AT 79TH ST		IL SPILLS
CHICAGO	1009073469	STANDARD OIL S AND H STANDARD SERV	1421 E SIBLEY BLVD		EDR Hist Auto
CHICAGO	8875208		EAST SIDE PARKING LOT		ERNS
CHICAGO	8856310		EAST SIDE BELMONT HARBOUR		ERNS
CHICAGO	S115497548	AMERICAN AIRLINES	NORTHWEST SIDE OF BLDG. 720		IL RGA LUST
CHICAGO	S115741037		E. SIDE OF STONEY ISLAND		IL SPILLS
CHICAGO	S112363210		NORTH SIDE ELAVATED R.R. RIGHT OF WAY FROM HOWARD ST. TO LOO		IL SPILLS
CHICAGO	S111892533		E SIDE OF STONY ISLAND 0.3 MILE S OF 122ND ST		IL SPILLS
CHICAGO	S112355800		S SIDE OF ROOSEVELT RD;E SIDE OF CLINTON		IL SPILLS

City	EDR ID	Site Name	Site Address	Zip	Database(s)
CHICAGO	98437355		WEST SIDE BURNHAM HARBOR FIRST DOCK NORTH OF THE HARBOR MAST		ERNS
CHICAGO	94391406		SOUTH SIDE OF LOWER WACKER DRIVE INTERSECT CLARK ABOVE		ERNS
CHICAGO	S112362661		N. SIDE OF 102 ST. BETWEEN WESTERN AVE. AND ARTESIAN AVE.		IL SPILLS
CHICAGO	S117477701		2226 S SILVERTON		IL CHICAGO ENV
CHICAGO	S117477932		2237 S SILVERTON		IL CHICAGO ENV
CHICAGO	S115742018		4559 SIMONDS DRIVE		IL SPILLS
CHICAGO	1009072969	VOLVO HIGHLAND PARK VOLVO	250 SKOKIE BLVD		EDR Hist Auto
CHICAGO	S112362744		2000 SKOKIE VALLEY RD. - ISLAND PARK		IL SPILLS
CHICAGO	S115720566		SKYWAY & 87TH STREET		IL SPILLS
CHICAGO	2011980118		SLIP P54		ERNS
CHICAGO	2008875743		SLIP 22		ERNS
CHICAGO	1009118463	BERGLUND CARL R	6637 43 SO PK AV		EDR Hist Auto
CHICAGO	1009211779	HORCHER CO	7132 34 SO CHGO AV		EDR Hist Cleaner
CHICAGO	1009122166	MOLINE AUTO MACHINE SHOP	7936 58 SO CHGO AV		EDR Hist Auto
CHICAGO	S117506383		500 E SOLIDARITY DR		IL CHICAGO ENV
CHICAGO	1009215529	SCRAYDARM GEO	1425 S SOLON		EDR Hist Cleaner
CHICAGO	1009215209	ROTHMAN HERMAN	2454 SOTHPORT AV		EDR Hist Cleaner
CHICAGO	S115768560		1600 SOUHTH LUMBER STREET		IL SPILLS
CHICAGO	98445525		SOURCE:OVERSIZED GLASS JAR CONTAINING 3 GLASS CYLANDERS INSI		ERNS
CHICAGO	1009097891	GIOVANNI IPPOLILO	11442 SOUT PK AV		EDR Hist Auto
CHICAGO	S117518739		6300 S SOUTH SHORE DRIVE		IL CHICAGO ENV
CHICAGO	S117462750		129 W SOUTH WATER MARKET ST		IL CHICAGO ENV
CHICAGO	S115761349		5800 -24 SOUTH PULASKI		IL SPILLS
CHICAGO	S115771131		7256 SOUTH SOUTH CHICAGO STREET		IL SPILLS
CHICAGO	S117890139		600 S SOUTH SHORE DR		IL CHICAGO ENV
CHICAGO	S115720774		I-94 SOUTH AT 33RD STREET		IL SPILLS
CHICAGO	S117512106		5538 S SOUTH SHORE DR		IL CHICAGO ENV
CHICAGO	S117506384		500 E SOUTH WATER ST		IL CHICAGO ENV
CHICAGO	S115762065		3435 -3439 SOUTH RACINE		IL SPILLS
CHICAGO	1009098145	MOORE ROBT H	8597 99 SOUTH CHGO AV		EDR Hist Auto
CHICAGO	2008860563		900 OF SOUTH ASHLEN AVE		ERNS
CHICAGO	S117456389		102 W SOUTH WATER MARKET ST		IL CHICAGO ENV
CHICAGO	S115745284		7557 SOUTH, SOUTH CHICAGO		IL SPILLS
CHICAGO	S115754652		9070 S SOUTH CHICAGO		IL SPILLS
CHICAGO	S117521702		67 W SOUTH WATER MARKET ST		IL CHICAGO ENV
CHICAGO	S117480206		2419 S SOUTH SHORE DR		IL CHICAGO ENV
CHICAGO	S117478527		23 W SOUTH WATER MARKET ST		IL CHICAGO ENV
CHICAGO	1009098078	SOUTHFIELD OIL SUPPLY CO	9100 25 SOUTH PK AV		EDR Hist Auto
CHICAGO	1009114283	STAFFORD SMITH COMPANY	2436 38 SOUTH PARK AV		EDR Hist Auto
CHICAGO	1009103914	GROVE AUTO CO	2421 23 SOUTH PKWY		EDR Hist Auto
CHICAGO	S117512273		5550 S SOUTH SHORE DR		IL CHICAGO ENV
CHICAGO	S117507420		51 E SOUTH WATER ST		IL CHICAGO ENV
CHICAGO	S117504576		4800 S SOUTH SHORE DR		IL CHICAGO ENV
CHICAGO	S117464429		138 W SOUTH WATER MARKET ST		IL CHICAGO ENV
CHICAGO	S117476721		215 W SOUTH WATER MARKET ST		IL CHICAGO ENV



City	EDR ID	Site Name	Site Address	Zip	Database(s)
CHICAGO	S115516742	RESURRECTION PROJECT	2015 (2013-2019) SOUTH MORGAN STREET		IL RGA LUST
CHICAGO	S115732463		40 WEST SOUTH WATER MARKE		IL SPILLS
CHICAGO	S115766433		I-94 SOUTH & EXIT 33A		IL SPILLS
CHICAGO	1016337050	PALLET CORPORATION	916 S SOUTH HARBOR AVE	60617	FINDS
CHICAGO	2014101811		5845 25847 SOUTH CALUMET		ERNS
CHICAGO	S117533718		98 W SOUTH WATER MARKET ST		IL CHICAGO ENV
CHICAGO	S117506223		4950 S SOUTH CHICAGO AVE		IL CHICAGO ENV
CHICAGO	S117480561		2435 S SOUTH SHORE DR		IL CHICAGO ENV
CHICAGO	S112362492		I-94 SOUTH BOUND AT 33RD		IL SPILLS
CHICAGO	S117525182		73 W SOUTH WATER MARKET ST		IL CHICAGO ENV
CHICAGO	S117520485		65 E SOUTH WATER ST		IL CHICAGO ENV
CHICAGO	S115762533		8142 -8150 SOUTH KEDSIE AVENUE		IL SPILLS
CHICAGO	S117890052		5750 S SOUTH SHORE DR		IL CHICAGO ENV
CHICAGO	S117531102		8700 S SOUTH SHORE DR		IL CHICAGO ENV
CHICAGO	S117518777		6301 S SOUTH SHORE DR		IL CHICAGO ENV
CHICAGO	1009200048	CALUMET WET WASH LAUNDRIES	7209 47 SOUTH CHGO AV		EDR Hist Cleaner
CHICAGO	S111910684		(6600 SOUTH) INBOUND SKYWAY (I-90) NEAR THE STATE STREET EXI		IL SPILLS
CHICAGO	S115758109		(6600 SOUTH) INBOUND SKYWAY (I-90) NEAR THE STATE STREET EXI		IL SPILLS
CHICAGO	S115750284		I-294 SOUTHBOUND MP 22		IL SPILLS
CHICAGO	S115771644		I294 SOUTHBOUND		IL SPILLS
CHICAGO	98020460		SOUTHBOUND - HARLEM AVE JUST N		HMIRS
CHICAGO	S112359602		I-57 SOUTHBOUND AT 103RD STREET		IL SPILLS
CHICAGO	S115766415		I-94 SOUTHBOUND		IL SPILLS
CHICAGO	S112359488		I-94 SOUTHBOUND @ RT. 57		IL SPILLS
CHICAGO	S115775392		I-294 SOUTHBOUND AT NORTH AVE EXIT RAMP		IL SPILLS
CHICAGO	S112361372		I-94 SOUTHBOUND @ 130TH STREET		IL SPILLS
CHICAGO	S112361945		I-94 SOUTHBOUND 8300 SOUTH		IL SPILLS
CHICAGO	873474		SOUTHBOUND FROM LOCKS BTWN CHICAGO RIVER & LAKE MICHIGAN		ERNS
CHICAGO	1009073810	MIDAS AUTO SERVICE EXPERTS	9258 SOUTHCLIFF ST		EDR Hist Auto
CHICAGO	1009073809	MIDAS AUTO SERVICE EXPERTS	7419 SOUTHCLIFF ST		EDR Hist Auto
CHICAGO	1009075028	MIDAS AUTO SERVICE EXPERTS	7251 SOUTHCLIFF ST		EDR Hist Auto
CHICAGO	S115513744	MORTRA CORP.	3137 NORTH SOUTHPORT		IL RGA LUST
CHICAGO	S115519684	ST. JOSAPHAT PARRISH	2311 NORTH SOUTHPORT		IL RGA LUST
CHICAGO	S115498269	AMOCO OIL CO.	3601 NORTH SOUTHPORT		IL RGA LUST
CHICAGO	S115733997		3137 N. SOUTHPORT		IL SPILLS
CHICAGO	S115767642		2311 N. SOUTHPORT		IL SPILLS
CHICAGO	S115734430		3601 N. SOUTHPORT		IL SPILLS
CHICAGO	S115726616		2748 N. SOUTHPORT		IL SPILLS
CHICAGO	S115752185		4711 SOUTHWESTERN AVENUE		IL SPILLS
CHICAGO	S115723156		4701 SOUTHWESTERN AVENUE		IL SPILLS
CHICAGO	S115721291		1425 SOUTHWESTERN AVENUE		IL SPILLS
CHICAGO	S115758605		4515 SOUTHWESTERN BLVD.		IL SPILLS
CHICAGO	S115744865		2512 SOUTHWESTERN		IL SPILLS
CHICAGO	S115731313		4534 SOUTHWESTERN AVE.		IL SPILLS
CHICAGO	S115746208		10133 SOUTHWESTERN AVENUE		IL SPILLS

City	EDR ID	Site Name	Site Address	Zip	Database(s)
CHICAGO	S115520762	TONY PIET MOTOR SALES	6603-6641 SOUTHWESTERN AVE.		IL RGA LUST
CHICAGO	S115509287	INSTITUTO DEL PROGRESO LATINO	2512 SOUTHWESTERN AVENUE		IL RGA LUST
CHICAGO	S115501239	CENTRUM PROPERTIES, INC.	4724 SOUTHWESTERN AVE.		IL RGA LUST
CHICAGO	S115759249		10257 SOUTHWESTERN AVENUE		IL SPILLS
CHICAGO	S115764613		5370 SOUTHWESTERN AVE.		IL SPILLS
CHICAGO	S115762833		3201 SOUTHWESTERN AVE./ UNDER STEVENSON EXPRESSWAY		IL SPILLS
CHICAGO	S115520763	TONY PIET MOTOR SALES	6606-6640 SOUTHWESTERN AVE.		IL RGA LUST
CHICAGO	S115498970	B & C COOLING & HEATING	4711 SOUTHWESTERN AVE.		IL RGA LUST
CHICAGO	S115766461		1425 SOUTHWESTERN /RR YARD		IL SPILLS
CHICAGO	S115770395		1425 SOUTHWESTERN AVE		IL SPILLS
CHICAGO	S111906911		6606-6640 SOUTHWESTERN		IL SPILLS
CHICAGO	S116404899		4933 SOUTHWESTERN AVE.		IL SPILLS
CHICAGO	S111920220		1425 SOUTHWESTERN		IL SPILLS
CHICAGO	S115750214		7400 SOUTHWESTERN AVE		IL SPILLS
CHICAGO	S115728733		6658 SOUTHWESTERN		IL SPILLS
CHICAGO	S115740128		7858 SOUTHWESTERN AVENUE		IL SPILLS
CHICAGO	S115751435		3815 SOUTHWESTERN		IL SPILLS
CHICAGO	S115764612		5370 SOUTHWESTERN AVE.		IL SPILLS
CHICAGO	S115504341	DUNKIN BRANDS	6100 SOUTHWESTERN AVENUE		IL RGA LUST
CHICAGO	S115503955	DEVA DEVELOPMENT	732-736 SOUTHWESTERN AVE.		IL RGA LUST
CHICAGO	S115743899		1425 SOUTHWESTERN AVE.		IL SPILLS
CHICAGO	S115740022		4318 SOUTHWESTERN AVENUE		IL SPILLS
CHICAGO	S115777084		1414 SOUTHWESTERN AVE.		IL SPILLS
CHICAGO	S115775229		1425 SOUTHWESTERN AVE		IL SPILLS
CHICAGO	S115720987		10158 SOUTHWESTERN AVENUE		IL SPILLS
CHICAGO	S116415631		1414 SOUTHWESTERN AVE., CHICAGO		IL SPILLS
CHICAGO	S111906912		6603-6641 SOUTHWESTERN		IL SPILLS
CHICAGO	S115748040		5370 SOUTHWESTERN AVENUE		IL SPILLS
CHICAGO	S115773344		2512 SOUTHWESTERN AVE.		IL SPILLS
CHICAGO	S115743655		10402 SOUTHWESTERN AVE.		IL SPILLS
CHICAGO	S115717630		4724 SOUTHWESTERN AVENUE		IL SPILLS
CHICAGO	S115767772		10700 -10708 SOUTHWESTWRN AVE		IL SPILLS
CHICAGO	1009095802	CUNNIUGHAM PATK J	7915 SOUTTH PK AV		EDR Hist Auto
CHICAGO	S111909669		5515 S SOYER AVE		IL SPILLS
CHICAGO	S115757137		5515 S. SOYER AVE.		IL SPILLS
CHICAGO	S115718832		5541 NORTH SPAULDING		IL SPILLS
CHICAGO	S117458286		10953 S SPAULDING AVE		IL CHICAGO ENV
CHICAGO	S117526727		7600 S SPAULDING AVE		IL CHICAGO ENV
CHICAGO	S117490963		339 N SPAULDING AVE		IL CHICAGO ENV
CHICAGO	S117888198		331 N SPAULDING AVE		IL CHICAGO ENV
CHICAGO	S115764082		1750 NORTH SPAULDING		IL SPILLS
CHICAGO	S117458285		10952 S SPAULDING AVE		IL CHICAGO ENV
CHICAGO	S115750179		3018 SOUTH SPAULDING ST.		IL SPILLS
CHICAGO	S115764887		423 NORTH SPAULDING		IL SPILLS
CHICAGO	S115514485	NORTH PARK UNIVERSITY	5148 NORTH SPAULDING ST.		IL RGA LUST
CHICAGO	S117458292		10956 S SPAULDING AVE		IL CHICAGO ENV
CHICAGO	S115721437		1815 SPAULDING		IL SPILLS

City	EDR ID	Site Name	Site Address	Zip	Database(s)
CHICAGO	S115760591		535 N. SPAULDING		IL SPILLS
CHICAGO	S115506319	G & A CONSTRUCTION DEVELOPMENT	1750 NORTH SPAULDING		IL RGA LUST
CHICAGO	S115759389		5148 NORTH SPAULDING		IL SPILLS
CHICAGO	S115767670		SPEEDWAY 8315 ,3401 S. CALIFORNIA		IL SPILLS
CHICAGO	2001575541		SPICKNEY TERMINAL		ERNS
CHICAGO	1009210695	UNIVERSAL LAUNDRY CO	2125 S SPIDG AV		EDR Hist Cleaner
CHICAGO	1009212970	2810 N CLARK	1217 S SPLDG		EDR Hist Cleaner
CHICAGO	1009205323	GIMPEL HARRY	2746 N SPLDG AV		EDR Hist Cleaner
CHICAGO	1009203681	ROBINSON LEWIS	1601 S SPLDG AV		EDR Hist Cleaner
CHICAGO	1009198157	UNIVERSALL WET WASH LAUNDRY	2125 S SPLDG AV		EDR Hist Cleaner
CHICAGO	1009198745	LEE SAM	1217 S SPLDG AV		EDR Hist Cleaner
CHICAGO	1009216150	WAH LOUIS	1150 S SPLDG AV		EDR Hist Cleaner
CHICAGO	1009211035	BARNETT BENJAMIN	4753 N SPLDG AV		EDR Hist Cleaner
CHICAGO	1009206216	DORN BENS	1225 S SPLDG AV		EDR Hist Cleaner
CHICAGO	1009201085	BREGMAN SAUL	1208 N SPLDG AV		EDR Hist Cleaner
CHICAGO	1009105683	FELDE HUGO E	2117 S SPLDG AV		EDR Hist Auto
CHICAGO	1009201727	DIVERSEY HAND LAUNDRY	2743 N SPLDG AV		EDR Hist Cleaner
CHICAGO	1009204483	SPAULDING CLEANERS DYERS	3000 N SPLDG AV		EDR Hist Cleaner
CHICAGO	1009205883	MAMIER MEVER	1244 N SPLDG AV		EDR Hist Cleaner
CHICAGO	1009204082	CUTLER MORRIS	1555 S SPLDG AV		EDR Hist Cleaner
CHICAGO	1009116568	PENNING WM C	3151 SPRINGELD AV		EDR Hist Auto
CHICAGO	S115765783		1938 N SPRINGFIELD		IL SPILLS
CHICAGO	S115767931		1900 N. SPRINGFIELD		IL SPILLS
CHICAGO	S115521733	USEM DC PLANT	1750 NORTH SPRINGFIELD		IL RGA LUST
CHICAGO	S115739237		1747 N. SPRINGFIELD		IL SPILLS
CHICAGO	S115744092		1750 N. SPRINGFIELD		IL SPILLS
CHICAGO	S115520713	TK ENTERPRISES	1900 NORTH SPRINGFIELD		IL RGA LUST
CHICAGO	1009212969	CHUEY GEORGE	1915 SRACINE AV		EDR Hist Cleaner
CHICAGO	S117463201		1312 S ST LAWRENCE AVE		IL CHICAGO ENV
CHICAGO	S117463487		1323 S ST LAWRENCE AVE		IL CHICAGO ENV
CHICAGO	S117463431		1321 S ST LAWRENCE AVE		IL CHICAGO ENV
CHICAGO	S117463222		1313 S ST LAWRENCE AVE		IL CHICAGO ENV
CHICAGO	S117463722		13320 S ST LAWRENCE AVE		IL CHICAGO ENV
CHICAGO	1009203364	HORMAN THURMAN	607 S ST LOUIS SR		EDR Hist Cleaner
CHICAGO	S117463532		13246 S ST LAWRENCE AVE		IL CHICAGO ENV
CHICAGO	S117463516		1324 S ST LAWRENCE AVE		IL CHICAGO ENV
CHICAGO	S117463151		1310 S ST LAWRENCE AVE		IL CHICAGO ENV
CHICAGO	S117463696		13316 S ST LAWRENCE AVE		IL CHICAGO ENV
CHICAGO	S117463249		1314 S ST LAWRENCE AVE		IL CHICAGO ENV
CHICAGO	S117463393		1320 S ST LAWRENCE AVE		IL CHICAGO ENV
CHICAGO	2013035604		47 ST		ERNS
CHICAGO	S113808241		1290 EB ST CHARLES RD		IL SPILLS
CHICAGO	S117463544		1325 S ST LAWRENCE AVE		IL CHICAGO ENV
CHICAGO	91200423		22 ND ST AND ASHLAND ST		ERNS
CHICAGO	S115746829		2333 WEST ST. PAUL STREET		IL SPILLS
CHICAGO	S115736413		3729 SOUTH ST. LOUIS		IL SPILLS
CHICAGO	S115726832		1908 S. ST. LOUIS		IL SPILLS

City	EDR ID	Site Name	Site Address	Zip	Database(s)
CHICAGO	S115501744	CHICAGO URBAN PROPERTIES, INC.	2333 WEST ST. PAUL ST.		IL RGA LUST
CHICAGO	S115519700	ST. LOUIS VENTURE LTD. PARTNERSHIP	3729 SOUTH ST. LOUIS		IL RGA LUST
CHICAGO	S115740413		4938 NORTH ST. LOUIS		IL SPILLS
CHICAGO	S115776133		7000 W.71 ST.		IL SPILLS
CHICAGO	S115751044		106 ST.		IL SPILLS
CHICAGO	S115767939		47 TH ST. IN A INTER MOTOL YARD.		IL SPILLS
CHICAGO	S115728040		1908 S. ST. LOUIS		IL SPILLS
CHICAGO	S115739252		1100 103RD. ST.		IL SPILLS
CHICAGO	S115508662	ILLINOIS BELL TELEPHONE	1908 SOUTH ST. LOUIS		IL RGA LUST
CHICAGO	S115756958		122 ND ST. & STONEY ISLAND AVE.		IL SPILLS
CHICAGO	S115729095		4E 111TH. ST.		IL SPILLS
CHICAGO	S115740275		3327 47TH. ST.		IL SPILLS
CHICAGO	S115761660		4319 SOUTH ST. LAWRENCE		IL SPILLS
CHICAGO	S115514526	NORTHEASTERN UNIVERSITY	5500 NORTH ST. LOUIS		IL RGA LUST
CHICAGO	1009093947	LAKE SAC SERVICE	STA NE COR LAKE AND SAC BLVD		EDR Hist Auto
CHICAGO	1009095665	FILL MORE FILLING	STA COR FILLMORE S HOMAN AV		EDR Hist Auto
CHICAGO	1009093920	LONG DIVISION SERVICE	STA NE COR DIV AND LONG A		EDR Hist Auto
CHICAGO	S115737869		STAGING B - O'HARA FIELD		IL SPILLS
CHICAGO	S111889364		STAGING AREA B-MT PROSPECTS RD ENTRANCE TO O'HARA FIELD		IL SPILLS
CHICAGO	S116405054		STARTED AT 22ND STREET MP DC29.3 STOPPING AT PERRY AVE. MP D		IL SPILLS
CHICAGO	1009210745	PEERLESS STEAM LAUNDRY CO	4432 S STAST		EDR Hist Cleaner
CHICAGO	S117466964		1530 N STATE ST		IL CHICAGO ENV
CHICAGO	S117466197		1501 N STATE ST		IL CHICAGO ENV
CHICAGO	S115749667		553 S. STATE		IL SPILLS
CHICAGO	S115736425		STATE ST. & WACKER DR.		IL SPILLS
CHICAGO	S113267457	O'LANY INC	400 N STATE ST	60610	IL BOL
CHICAGO	S115736668		71ST. & STATE ST.		IL SPILLS
CHICAGO	S115721833		7409 SOUTH STATE		IL SPILLS
CHICAGO	S115721090		1001 STATE STREET		IL SPILLS
CHICAGO	S115720738		STATE STREET & 31 35TH STREET		IL SPILLS
CHICAGO	S115719883		6414 SOUTH STATE		IL SPILLS
CHICAGO	S115746868		8701 S. STATE		IL SPILLS
CHICAGO	S117462653		12700 S STATE ST		IL CHICAGO ENV
CHICAGO	1009203652	PRIESTER JOHN	3417 H STATE		EDR Hist Cleaner
CHICAGO	1009198531	MUNGERS LAUNDRY CO BRANCHES	905 N STATE PLANTS		EDR Hist Cleaner
CHICAGO	1009215219	SCHARF EDW	8313 N STATE		EDR Hist Cleaner
CHICAGO	S117466095		1500 N STATE ST		IL CHICAGO ENV
CHICAGO	S111887338		7400 STATE ST		IL SPILLS
CHICAGO	S115508777	ILLINOIS BELL TELEPHONE	8901 STATE ST.		IL RGA LUST
CHICAGO	S115513948	MUSEUM OF BROADCAST COMMUNICATIONS	360 NORTH STATE		IL RGA LUST
CHICAGO	S117526474		7526 S STATE		IL CHICAGO ENV
CHICAGO	S107740686	CHA-STATEWAY GARDENS	STATE ST AND FEDERAL		IL AIRS
CHICAGO	S115719630		1544 SOUTH STATE		IL SPILLS
CHICAGO	S113266051	IL INSTITUTE OF TECHNOLOGY	3424 S STATE ST - A	60616	IL BOL
CHICAGO	1009215052	COLUSMBIA WET WASH LAUNDRY	31542 S STATE		EDR Hist Cleaner
CHICAGO	S117467214		1540 N STATE ST		IL CHICAGO ENV

City	EDR ID	Site Name	Site Address	Zip	Database(s)
CHICAGO	S117458462		11008 S STATE LINE RD		IL CHICAGO ENV
CHICAGO	S117523876		7059 S STATE		IL CHICAGO ENV
CHICAGO	S117466562		1516 N STATE ST		IL CHICAGO ENV
CHICAGO	S115723012		8901 STATE STREET		IL SPILLS
CHICAGO	S115735839		7400 STATE STREET		IL SPILLS
CHICAGO	S115757075		4101 S. STATE		IL SPILLS
CHICAGO	S115727004		8533 S. STATE		IL SPILLS
CHICAGO	S111919834		200 N STATE LAKE & STATE ST		IL SPILLS
CHICAGO	S115516422	R.L. DUKES OLDS INC.	7801SOUTH STATE ST.		IL RGA LUST
CHICAGO	S117519496		636 E STATE ST		IL CHICAGO ENV
CHICAGO	S112358379		STATE LINE STATION-COM ED STATION		IL SPILLS
CHICAGO	S115766739		8259 S. STATE		IL SPILLS
CHICAGO	S115766456		8947 S. STATE		IL SPILLS
CHICAGO	S115501911	CHICAGO, CITY OF	553 SOUTH STATE		IL RGA LUST
CHICAGO	S115515453	PEKIN UNIFORM RENTAL	4101 SOUTH STATE		IL RGA LUST
CHICAGO	S115503803	DEGRAZIA CONSTRUCTION	8947 SOUTH STATE		IL RGA LUST
CHICAGO	S117467424		1550 N STATE ST		IL CHICAGO ENV
CHICAGO	S117457781		10632 S STATE LINE RD		IL CHICAGO ENV
CHICAGO	S115765239		360 N. STATE		IL SPILLS
CHICAGO	1009105369	ADAMS WALLACE D REAR	3119 S STATES		EDR Hist Auto
CHICAGO	S111897367		STATION #3		IL SPILLS
CHICAGO	S112352858		US STEEL SOUTH WORKS		IL SPILLS
CHICAGO	S112354358		US STEEL PAINT ON NORTH AVE		IL SPILLS
CHICAGO	S117525700		739 E STEPHEN A DOUGLAS DR		IL CHICAGO ENV
CHICAGO	S112357310		I-55 STEVENSEN EXP AND DANEN AVE		IL SPILLS
CHICAGO	S112355731		E.B STEVENSON I-55 DAMIEN AVE		IL SPILLS
CHICAGO	S115748838		6201 SOUTH STEWART		IL SPILLS
CHICAGO	S117501889		4500 S STEWART AVE		IL CHICAGO ENV
CHICAGO	S115765756		8301 SOUTH STEWART		IL SPILLS
CHICAGO	S117502609		4551 S STEWART AVE		IL CHICAGO ENV
CHICAGO	S117489885		3300 S STEWART AVE		IL CHICAGO ENV
CHICAGO	S115765356		8301 S. STEWART		IL SPILLS
CHICAGO	S115505053	ENGLEWOOD HIGH SCHOOL	6201 SOUTH STEWART		IL RGA LUST
CHICAGO	S115522119	W2005 CMK REALTY L.L.C.	8301 SOUTH STEWART		IL RGA LUST
CHICAGO	99627482		STOLT HAVEN DOCK CALSAG MI 327.9		ERNS
CHICAGO	S117530830		8600 S STONEY ISLAND AVE		IL CHICAGO ENV
CHICAGO	S115753133		12600 SOUTH STONEY ISLAND		IL SPILLS
CHICAGO	S115726012		11700 S. STONEY ISLAND AV		IL SPILLS
CHICAGO	S115734915		11700 STONEY ISLAND AVE.		IL SPILLS
CHICAGO	S115734387		11700 S. STONEY AVE.		IL SPILLS
CHICAGO	S115757471		12200 SOUTH STONEY ISLAND		IL SPILLS
CHICAGO	S115731637		11700 S. STONEY ISLAND		IL SPILLS
CHICAGO	S115731245		11700 S. STONEY ISLAND AV		IL SPILLS
CHICAGO	S112361867		1200 SOUTH STONEY ISLAND AVENUE		IL SPILLS
CHICAGO	S115731123		11700 S. STONEY ISLAND AV		IL SPILLS
CHICAGO	S115730951		11700 S. STONEY ISLAND AV		IL SPILLS
CHICAGO	S115730747		11700 S. STONEY ISLAND AV		IL SPILLS

City	EDR ID	Site Name	Site Address	Zip	Database(s)
CHICAGO	S115729893		8950 S. STONEY ISLAND		IL SPILLS
CHICAGO	S115726586		11700 S. STONEY ISLAND		IL SPILLS
CHICAGO	S115771867		12200 S. STONEY ISLAND		IL SPILLS
CHICAGO	S115742608		12200 S. STONEY ISLAND AV		IL SPILLS
CHICAGO	S115498895	AUTO ZONE	7600 SOUTH STONEY ISLAND AVE.		IL RGA LUST
CHICAGO	92252272		12500 S STONEY ISLAND CHICAGO STEEL AND PICKEL		ERNS
CHICAGO	S107744336	MISSISSIPPI LIME CO	12200 S STONEY AVE		IL AIRS
CHICAGO	S115503815	DEL RAY FARMS INC.	7520 STONEY ISLAND AVE.		IL RGA LUST
CHICAGO	S115746827		9501 SOUTH STONEY ISLAND		IL SPILLS
CHICAGO	S115731811		11700 S. STONEY ISLAND AV		IL SPILLS
CHICAGO	S115731719		11700 S. STONEY ISLAND AV		IL SPILLS
CHICAGO	S115730727		11700 S. STONEY ISLAND AV		IL SPILLS
CHICAGO	S115730019		11700 S. STONEY ISLAND		IL SPILLS
CHICAGO	S115729070		11800 S. STONEY ISLANDAVE		IL SPILLS
CHICAGO	S115741633		12200 S. STONEY ISLAND AV		IL SPILLS
CHICAGO	S115741132		12200 S. STONEY ISLAND		IL SPILLS
CHICAGO	S115765534		12901 SOUTH STONEY ISLAND		IL SPILLS
CHICAGO	S115739123		1220 S. STONEY ISLAND AVE		IL SPILLS
CHICAGO	S115750052		12100 S. STONEY ISLAND AV		IL SPILLS
CHICAGO	S115735265		8300 S. STONEY ISLAND		IL SPILLS
CHICAGO	S115761264		5748 S. STONEY ISLAND		IL SPILLS
CHICAGO	S115496739	1ST NATIONAL BANK OF CHICAGO	6650 STONEY ISLAND		IL RGA LUST
CHICAGO	S117529578		8300 S STONEY ISLAND		IL CHICAGO ENV
CHICAGO	S117523233		6963 S STONEY ISLAND AVE		IL CHICAGO ENV
CHICAGO	S115518889	SINGER, TED	8720 SOUTH STONEY ISLAND PKWY.		IL RGA LUST
CHICAGO	S115518414	SHELL OIL CO.	8300 SOUTH STONEY ISLAND AVE.		IL RGA LUST
CHICAGO	S115521576	UNIVERSITY OF CHICAGO - DOCTOR'S HOSPITAL	5800 SOUTH STONEY ISLAND		IL RGA LUST
CHICAGO	S115521049	TRUSTEE, OAKBROOK BANK	9501 SOUTH STONEY ISLAND AVE.		IL RGA LUST
CHICAGO	92050602		STONEY ISLAND ROAD		HMIRS
CHICAGO	S115503818	DELANEY HEAD CO.	7169 SOUTH STONEY ISLAND		IL RGA LUST
CHICAGO	S110824930		5800 S STONEY ISLAND		IL SPILLS
CHICAGO	S115741558		10101 SOUTH STONEY ISLAND		IL SPILLS
CHICAGO	S115741016		12200 S. STONEY ISLAND AV		IL SPILLS
CHICAGO	S115740855		7250 STONEY ISLAND AVE.		IL SPILLS
CHICAGO	S115740800		11700 S. STONEY ISLAND AV		IL SPILLS
CHICAGO	S115737767		6650 STONEY ISLAND		IL SPILLS
CHICAGO	S115720841		11700 SOUTH STONEY ISLAND AVE.		IL SPILLS
CHICAGO	S115731240		11700 S. STONEY ISLAND AV		IL SPILLS
CHICAGO	2012029172		12600 SOUTH STONEY ISLAND		ERNS
CHICAGO	97030894		STONEY ISLAND AVE		HMIRS
CHICAGO	S115519141	SOUTH SHORE BANK	7234 SOUTH STONEY ISLAND AVE.		IL RGA LUST
CHICAGO	S115760498		12200 S. STONEY ISLAND AVE		IL SPILLS
CHICAGO	S115744581		11800 SOUTH STONEY AVENUE		IL SPILLS
CHICAGO	S115743684		12200 S STONEY ISLAND AVE		IL SPILLS
CHICAGO	S115731085		12200 S. STONEY ISLAND		IL SPILLS
CHICAGO	S115730976		11700 S. STONEY ISLAND AV		IL SPILLS
CHICAGO	S115755756		11700 STONEY ISLAND AVENUE		IL SPILLS

City	EDR ID	Site Name	Site Address	Zip	Database(s)
CHICAGO	S115728859		11700 S. STONEY ISLAND AV		IL SPILLS
CHICAGO	S115754888		12901 SOUTH STONEY ISLAND		IL SPILLS
CHICAGO	S115727864		11700 S. STONEY AVE.		IL SPILLS
CHICAGO	2012021517		12200 STONEY ISLAND AVE		ERNS
CHICAGO	2001571743		7900 STONEY ISLAND AVE		ERNS
CHICAGO	S115772295		7550 S. STONEY ISLAND AVE.		IL SPILLS
CHICAGO	S115731124		11700 S. STONEY ISLAND AV		IL SPILLS
CHICAGO	S115730960		11700 S. STONEY ISLAND AV		IL SPILLS
CHICAGO	S115730931		11700 S. STONEY ISLAND AV		IL SPILLS
CHICAGO	S115730832		11700 S. STONEY ISLAND AV		IL SPILLS
CHICAGO	S115741709		8555 S. STONEY ISLAND		IL SPILLS
CHICAGO	S115728408		11700 S. STONEY ISLAND AV		IL SPILLS
CHICAGO	S115727211		8720 S. STONEY ISLANDPKWY		IL SPILLS
CHICAGO	S115500707	CALUMET TANK & EQUIPMENT	12440 SOUTH STONEY ISLAND AVE.		IL RGA LUST
CHICAGO	S115498041	AMOCO OIL CO. #5279	6963 SOUTH STONEY ISLAND		IL RGA LUST
CHICAGO	S115523260	YONG, GOON	8555 SOUTH STONEY ISLAND AVE.		IL RGA LUST
CHICAGO	S115742638		12200 S. STONEY ISLAND		IL SPILLS
CHICAGO	S115765268		12200 S STONEY ISLAND AVE.		IL SPILLS
CHICAGO	S115719936		12200 SOUTH STONEY ISLAND		IL SPILLS
CHICAGO	S115733169		11700 S. STONEY ISLAND AV		IL SPILLS
CHICAGO	S115732399		11700 S. STONEY ISLAND AV		IL SPILLS
CHICAGO	S115732192		7234 S. STONEY ISLAND AVE		IL SPILLS
CHICAGO	S115731575		11700 S. STONEY ISLAND AV		IL SPILLS
CHICAGO	S115501823	CHICAGO, CITY OF	10101 SOUTH STONEY ISLAND AVE.		IL RGA LUST
CHICAGO	S115501257	CERES TERMINALS	12600 SOUTH STONEY ISLAND		IL RGA LUST
CHICAGO	S115506854	GLOBE GLASS & MIRROR CO.	8950 SOUTH STONEY ISLAND		IL RGA LUST
CHICAGO	S115505113	EQUILON ENTERPRISES, LLC	7300 SOUTH STONEY ISLAND		IL RGA LUST
CHICAGO	S115749941		12440S STONEY ISLAND AVE		IL SPILLS
CHICAGO	S115746019		8702 SOUTH STONEY ISLAND		IL SPILLS
CHICAGO	S115732465		7169 S. STONEY ISLAND		IL SPILLS
CHICAGO	S115744010		12200 S. STONEY ISLAND AV		IL SPILLS
CHICAGO	S115731061		6963 S. STONEY ISLAND AVE		IL SPILLS
CHICAGO	S115730932		11700 S. STONEY ISLAND AV		IL SPILLS
CHICAGO	S115756727		7600 S. STONEY INLAND AVE.		IL SPILLS
CHICAGO	S115752255		7300 SOUTH STONEY ISLAND		IL SPILLS
CHICAGO	S115725558		11700 S. STONEY ISLAND AV		IL SPILLS
CHICAGO	S115725069		11700 S. STONEY ISLAND		IL SPILLS
CHICAGO	S111879366		11700 S STONEY ISLAND		IL SPILLS
CHICAGO	2007307178		10101 SOUTH STONEY ISLAND		ERNS
CHICAGO	S117492549		3528 N STONY ISLAND AVE		IL CHICAGO ENV
CHICAGO	S115717770		12200 STONY ISLAND AVE.		IL SPILLS
CHICAGO	S111884943		18800 S STONY ISLAND AVE		IL SPILLS
CHICAGO	S117533827		9900 S STONY ISLAND AVE		IL CHICAGO ENV
CHICAGO	S117455838		10000 S STONY ISLAND AVE		IL CHICAGO ENV
CHICAGO	S115500703	CALUMET REALTY	12901 SOUTH STONY ISLAND		IL RGA LUST
CHICAGO	S115730866		11700 S. STONY AVE.		IL SPILLS
CHICAGO	S115725234		11700 S. STONY ISLAND		IL SPILLS

City	EDR ID	Site Name	Site Address	Zip	Database(s)
CHICAGO	S117533555		9605 S STONY ISLAND AVE		IL CHICAGO ENV
CHICAGO	1009075176	BIG	7437 S STONY		EDR Hist Auto
CHICAGO	S117527803		7900 S STONY ISLAND AVE		IL CHICAGO ENV
CHICAGO	S117533323		9500 S STONY ISLAND AVE		IL CHICAGO ENV
CHICAGO	S115500702	CALUMET REALITY	12901 SOUTH STONY ISLAND		IL RGA LUST
CHICAGO	S115774091		12200 S STONY ISLAND		IL SPILLS
CHICAGO	S117464435		13800 S STONY ISLAND AVE		IL CHICAGO ENV
CHICAGO	S111883141		11700 S STONY AVE		IL SPILLS
CHICAGO	92254413		11700 S. STONY ISL. AVE		ERNS
CHICAGO	S117533839		9902 S STONY ISLAND AVE		IL CHICAGO ENV
CHICAGO	S117533342		9501 S STONY ISLAND AVE		IL CHICAGO ENV
CHICAGO	S111890618		1220 S STONY ISLAND AVE		IL SPILLS
CHICAGO	94030914		STONY ISLAND AVE		HMIRS
CHICAGO	S117533835		9901 S STONY ISLAND AVE		IL CHICAGO ENV
CHICAGO	S117533557		9606 S STONY ISLAND AVE		IL CHICAGO ENV
CHICAGO	S117525230		7300 S STONY ISLAND		IL CHICAGO ENV
CHICAGO	S117511733		5508 S STONY ISLAND		IL CHICAGO ENV
CHICAGO	S111885885		11700 S STONY AVE		IL SPILLS
CHICAGO	S112357719		STONY ISLAND AVENUE & 120TH STREET		IL SPILLS
CHICAGO	S115752121		8702 SOUTH STONY ISLAND		IL SPILLS
CHICAGO	S115773337		12200 S. STONY ISLAND		IL SPILLS
CHICAGO	S111882370		11700 S STONY AVE		IL SPILLS
CHICAGO	S115755149		8702 SOUTH STONY ISLAND		IL SPILLS
CHICAGO	98463427		STORAGE TANK ABOVE GROUND / CAUSE UNKNOWN		ERNS
CHICAGO	S115772748		STORM SEWER AT 1712 WEST WARREN		IL SPILLS
CHICAGO	S115521240	U.S. COAST GUARD	94 STREATOR DR.		IL RGA LUST
CHICAGO	S115723503		94 STREATOR DRIVE		IL SPILLS
CHICAGO	2014086247		SOUTH STREET		ERNS
CHICAGO	S115763215		103 RD STREET		IL SPILLS
CHICAGO	2010946025		111 TH STREET		ERNS
CHICAGO	96041154		51 ST STREET		HMIRS
CHICAGO	95120945		51 ST STREET		HMIRS
CHICAGO	1009205340	WEST	63D STREET		EDR Hist Cleaner
CHICAGO	S115757717		506 51ST. STREET, (55TH STREET YARD)		IL SPILLS
CHICAGO	S117506409		500 N STREETER DR		IL CHICAGO ENV
CHICAGO	S115775487		94 STREETER DR		IL SPILLS
CHICAGO	S117515084		588 N STREETER DR		IL CHICAGO ENV
CHICAGO	2013047639		94 STREETER ST		ERNS
CHICAGO	S115751263		8400 SOUTH STUART		IL SPILLS
CHICAGO	S112359469		3720 S. STUART		IL SPILLS
CHICAGO	S112364591		STUART STREET BETWEEN 33RD AND 31ST		IL SPILLS
CHICAGO	S115500811	CARDELL WESTINGHOUSE	8400 SOUTH STUART		IL RGA LUST
CHICAGO	8713142		DA STUART OIL CO		ERNS
CHICAGO	S111902795		8400 S STUART		IL SPILLS
CHICAGO	1009102597	POOLE WM G	7420 STV ISL AV		EDR Hist Auto
CHICAGO	1009102744	ANDERSON RAYMAND W	6830 STV ISL AV		EDR Hist Auto
CHICAGO	1009105941	KARL EDW L	7700 STV ISL AV		EDR Hist Auto



City	EDR ID	Site Name	Site Address	Zip	Database(s)
CHICAGO	1009206124	DELANEY CO	7153 STV ISL AV		EDR Hist Cleaner
CHICAGO	1009215906	MOY WILLIE	6816 STV ISI AV		EDR Hist Cleaner
CHICAGO	1009207048	TEGERLAN M	7029 STV ISL AV		EDR Hist Cleaner
CHICAGO	1009213226	DELANEY HEALD CO	7159 STY ISL AV		EDR Hist Cleaner
CHICAGO	1009097810	NICKERSON W G	73025 STY ISL AV		EDR Hist Auto
CHICAGO	1009101025	LUEDKE HERBERT	7108 STY ISL AV		EDR Hist Auto
CHICAGO	1009205233	STGEORGO CLEANERS DYERS	5752 STY ISL AV		EDR Hist Cleaner
CHICAGO	1009201224	RELIABLE HAND LAUNDRY	6454 STY ISL AV		EDR Hist Cleaner
CHICAGO	1009101048	WOLFF PERCY W	7011 STY ISL AV		EDR Hist Auto
CHICAGO	1009119294	KAMIN GEO W	7417 STY ISL AV		EDR Hist Auto
CHICAGO	1009120074	CUNNINGHAM CO	6212 14 STY ISL AV		EDR Hist Auto
CHICAGO	1009104665	NEW REX GARAGE CO INC	6921 27 STY ISL AV		EDR Hist Auto
CHICAGO	1009117535	BLACKSTONE GARAGE	6729 STY ISL AV		EDR Hist Auto
CHICAGO	1009213947	SHULMAN MAX	7014 STY ISL AV		EDR Hist Cleaner
CHICAGO	1009105922	WOODLEY WM T	5618 STY ISL AV		EDR Hist Auto
CHICAGO	1009102867	SEYMOUR GARAGE INC	7734 STY ISL AV		EDR Hist Auto
CHICAGO	1009210815	SOUTH SHARE WET WASH LAUNDRY	7419 STY ISL AV		EDR Hist Cleaner
CHICAGO	1009103922	HAMILTON BROS	6818 STY ISL AV		EDR Hist Auto
CHICAGO	1009102871	PLAISANCE GARAGE	6022 STY ISL AV		EDR Hist Auto
CHICAGO	1009200232	WING MOY	7020 STY ISL AV		EDR Hist Cleaner
CHICAGO	1009201844	LIBERTY HAND LAUNDRY	6312 STY ISL AV		EDR Hist Cleaner
CHICAGO	1009102700	BJORKLUND CARL H	7150 STY ISL AV		EDR Hist Auto
CHICAGO	1009104073	EDWARDS AUTO SERVICE GARAGE	7646 STY ISL AV		EDR Hist Auto
CHICAGO	1009199490	MOY WM	6816 STY ISL AV		EDR Hist Cleaner
CHICAGO	1009098075	SMITH R G SERVICE STA	6330 STY ISL AV		EDR Hist Auto
CHICAGO	1009097894	GLAZIER JOHN	7906 STY ISL AV		EDR Hist Auto
CHICAGO	1009215136	JACKSON P K SHOE REPAIR SHOP	6719 STY ISL AV		EDR Hist Cleaner
CHICAGO	1009105000	BLOOM CHARLES J	6729 1/2 STY ISL AV		EDR Hist Auto
CHICAGO	1009105787	GOLD CROSS GARAGE CO	6840 STY ISL AV		EDR Hist Auto
CHICAGO	1009103139	STONY ISLAND GARAGE	6830 STY ISL AV		EDR Hist Auto
CHICAGO	1009114644	JACKSON PARK GARAGE	6410 18 STY ISL AV		EDR Hist Auto
CHICAGO	1009123410	ROBERTS WM A	6430 38 STY ISL AV		EDR Hist Auto
CHICAGO	1009203687	ISLAND CLEANING DYEING CO	7611 STY ISL AV		EDR Hist Cleaner
CHICAGO	1009215908	MOY WING	7020 STY ISI AV AND		EDR Hist Cleaner
CHICAGO	1009102462	JACKSON PARK BUICK CO	7134 36 STY ISL AV		EDR Hist Auto
CHICAGO	1009096424	AUTO FILLING STATION	1264 STY ISL AV		EDR Hist Auto
CHICAGO	1009096461	GALLOWAY E RUSSEL	7358 STY ISL AV		EDR Hist Auto
CHICAGO	1009102858	SCUDDER ARTH	6410 STY ISL AV		EDR Hist Auto
CHICAGO	1009097920	DICKMAN ANTHONY	7240 STY ISL AV		EDR Hist Auto
CHICAGO	1009104479	RENAULT SERVICE STATION	6346 STY ISL AV		EDR Hist Auto
CHICAGO	1009115044	RELIABLE AUTO REPAIR SHOP	6410 10 STY ISL AV		EDR Hist Auto
CHICAGO	1009115823	NATH FERDINAND	0800 STY ISL AV		EDR Hist Auto
CHICAGO	1009105309	CLEMENTS WM R	7700 STY ISL AV		EDR Hist Auto
CHICAGO	1009198304	WONG WM	6916 STY ISL AV		EDR Hist Cleaner
CHICAGO	1009114569	MCWHINNEY GEORGE J	8061 STY ISL AV		EDR Hist Auto
CHICAGO	1009204187	SILVERMAN ANNA	6912 STYLE AV		EDR Hist Cleaner
CHICAGO	S115765480		SUB STATION TSS84 ROSEHILL		IL SPILLS

City	EDR ID	Site Name	Site Address	Zip	Database(s)
CHICAGO	S117725006		SUBDIVISION CHILLICOTHE		IL SPILLS
CHICAGO	S117732376		SUBDIVISION CHILLICOTHE,		IL SPILLS
CHICAGO	S111906844		1328 W SUMMIT		IL SPILLS
CHICAGO	S104792906	HUYNH, NAM	1328 WEST SUMMIT		IL LUST
CHICAGO	S115508435	HUYNH, NAM	1328 WEST SUMMIT		IL RGA LUST
CHICAGO	S115752885		5420 W SUNNYSIDE		IL SPILLS
CHICAGO	S117486304		298 W SUNNYSIDE AVE		IL CHICAGO ENV
CHICAGO	S115514891	OLD TOWN SCHOOL OF FOLK MUSIC	2212 WEST SUNNYSIDE		IL RGA LUST
CHICAGO	S112363740		3714 S. SUNNYSIDE		IL SPILLS
CHICAGO	S115722500		3714 WEST SUNNYSIDE STREET		IL SPILLS
CHICAGO	S115753302		2212 W. SUNNYSIDE		IL SPILLS
CHICAGO	S115753239		4820 W. SUNNYSIDE		IL SPILLS
CHICAGO	S115501899	CHICAGO, CITY OF	4820 WEST SUNNYSIDE		IL RGA LUST
CHICAGO	S117504602		4800 W SUNNYSIDE AVE		IL CHICAGO ENV
CHICAGO	S113808456		SUPER SATELITE SYSTEM ACROSS FROM TERMINAL 5 AT O'HARE		IL SPILLS
CHICAGO	S115776473		SUPER SATELITE SYSTEM ACROSS FROM TERMINAL 5		IL SPILLS
CHICAGO	S117459953		1144 W SUPERIOR ST		IL CHICAGO ENV
CHICAGO	S111880128		SUPERIOR ST & FAIRBANKS CT		IL SPILLS
CHICAGO	S115731227		417 W. SUPERIOR		IL SPILLS
CHICAGO	S115747388		4600 SUPERIOR ST./ALLEY		IL SPILLS
CHICAGO	S115522509	WEIMAN CO.	SUPERIOR & ORLEANS ST.		IL RGA LUST
CHICAGO	S115736635		259 EAST SUPERIOR		IL SPILLS
CHICAGO	S115720450		4608 SUPERIOR		IL SPILLS
CHICAGO	S115523665	DEVOE & RAYNOLDS	800 WEST SUPERIOR		IL RGA HWS
CHICAGO	S111875761		SUPERIOR & ORLEANS ST NW CORNER		IL SPILLS
CHICAGO	S115769334		216 E. SUPERIOR		IL SPILLS
CHICAGO	S115759062		1829 N. SUPERIOR ST.		IL SPILLS
CHICAGO	S113267455	GRF INVESTMENTS	SUPERIOR & ORLEANS	60610	IL BOL
CHICAGO	S115737473		1455 W. SUPERIOR		IL SPILLS
CHICAGO	S115514645	NORTHWESTERN UNIVERSITY	259 EAST SUPERIOR		IL RGA LUST
CHICAGO	S115754250		360 W. SUPERIOR		IL SPILLS
CHICAGO	S115759357		2001 WEST SUPERIOR ROAD		IL SPILLS
CHICAGO	S115728626		SUPERIOR ST.&FAIRBANKS CT		IL SPILLS
CHICAGO	S115724255		SUPERIOR & ORLEANS STS.		IL SPILLS
CHICAGO	S115501963	CHILDREN'S MEMORIAL HOSPITAL	216 EAST SUPERIOR		IL RGA LUST
CHICAGO	2006799199		314 WEST SUPPERIOR		ERNS
CHICAGO	1009114309	ZINKE MOTOR SERVICE CO	117 E SUPR		EDR Hist Auto
CHICAGO	1009214799	DUNBAR PANLINO MRS	142 W SUPR		EDR Hist Cleaner
CHICAGO	1009198303	WONG SING	63 W SUPR		EDR Hist Cleaner
CHICAGO	1009115871	SMITH JACOB	473 W SUPR		EDR Hist Auto
CHICAGO	1009205761	SUPERIOR CLEANERS TAILORS	111 W SUPR		EDR Hist Cleaner
CHICAGO	1009105008	BRADY PHILIP F	411 W SUPR		EDR Hist Auto
CHICAGO	1009105940	JOHNSONS WAXING STATION	113 E SUPR		EDR Hist Auto
CHICAGO	1009093921	LOOP SERVICE STA	147 E SUPR		EDR Hist Auto
CHICAGO	S111877245		TAB CHEMICAL COMPANY/4801 S AUSTIN		IL SPILLS
CHICAGO	S115501948	CHICAGO, DEPARTMENT OF AVIATION	TAFT AVENUE & IRVING PARK ROAD		IL RGA LUST
CHICAGO	S115775222		TAFT AVE & IRVING PARK RD		IL SPILLS

City	EDR ID	Site Name	Site Address	Zip	Database(s)
CHICAGO	S112362659		928 TAG O'HARE ARF FACILITY		IL SPILLS
CHICAGO	90181001		928 TAG/ARF FAC.		ERNS
CHICAGO	90183057		928 TAG/ARF FAC.		ERNS
CHICAGO	S115767324		7263 S TALCOTT AVE		IL SPILLS
CHICAGO	S115742880		7432 W TALCOTT		IL SPILLS
CHICAGO	S115516738	RESURRECTION CONVENT	7432 WEST TALCOTT		IL RGA LUST
CHICAGO	97412379		2412 N TALLMAN		ERNS
CHICAGO	S115762705		2212 N. TALMAN		IL SPILLS
CHICAGO	S115744261		4814 NORTH TALMAN STREET		IL SPILLS
CHICAGO	S115775532		3700 N TALMAN		IL SPILLS
CHICAGO	S115747340		3637 TALMAN		IL SPILLS
CHICAGO	S115520673	TILE OUTLET	3637 TALMAN		IL RGA LUST
CHICAGO	S115761502		5838 SOUTH TALMAN STREET		IL SPILLS
CHICAGO	96516458		TANK TRUCK/VALVE ON TANK ACCIDENTALLY OPENED		ERNS
CHICAGO	S112352699		I-83 TANK TRUCK OVERTURNED		IL SPILLS
CHICAGO	879839		RR TANK CAR NO.NATX 29908, RR MILE 510 CHICAGO DIST FORT WAY		ERNS
CHICAGO	98457221		TANK FARM 4		ERNS
CHICAGO	1009205230	RUDNITSKY WOLF	1835 TAVLOR		EDR Hist Cleaner
CHICAGO	S115772071		TAXIWAY-K BETWEEN TAXIWAY T11 & T-12 10000 W. O'HARE DR		IL SPILLS
CHICAGO	S111890880		TAYLOR & HOYNE STS		IL SPILLS
CHICAGO	S115737243		4243 W. TAYLOR		IL SPILLS
CHICAGO	S118150204		413 W TAYLOR ST		IL CHICAGO ENV
CHICAGO	S115723469		855 WEST TAYLOR		IL SPILLS
CHICAGO	S115739385		TAYLOR & HOYNE STREETS		IL SPILLS
CHICAGO	S115747559		840 W. TAYLOR		IL SPILLS
CHICAGO	1009211873	1208 E	2351 TAYLOR AND		EDR Hist Cleaner
CHICAGO	S115521582	UNIVERSITY OF IL @ CHICAGO	1717 WEST TAYLOR		IL RGA LUST
CHICAGO	S112357567		2600 W. TAYLOR IN CHICAGO		IL SPILLS
CHICAGO	S115756074		1717 WEST TAYLOR		IL SPILLS
CHICAGO	1009213833	SHER DAVID	1557 S TAYLOR		EDR Hist Cleaner
CHICAGO	S113808236		TAYLOR & PENN		IL SPILLS
CHICAGO	S111895465		TAYLOR & DES PLAINES		IL SPILLS
CHICAGO	S111913489		TAYLOR ST		IL SPILLS
CHICAGO	S115721022		1601 WEST TAYLOR		IL SPILLS
CHICAGO	S115743975		TAYLOR & DES PLAINES		IL SPILLS
CHICAGO	S115739389		2537 WEST TAYLOR		IL SPILLS
CHICAGO	S115743186		2900 WEST TAYLOR AVENUE		IL SPILLS
CHICAGO	S115776254		TAYLOR & PENN		IL SPILLS
CHICAGO	S115735769		2537 W. TAYLOR		IL SPILLS
CHICAGO	S115760443		3050 W. TAYLOR		IL SPILLS
CHICAGO	S115517652	SARCOL, INC.	3050 WEST TAYLOR		IL RGA LUST
CHICAGO	94372706		TAYLOR AND HOYNE ST		ERNS
CHICAGO	1009210492	BILSKI MARION	1413 TELL PL		EDR Hist Cleaner
CHICAGO	1009215942	LESZCZYNSKI WALTER	1510 TELL PL		EDR Hist Cleaner
CHICAGO	S115770426		C TERMINAL AT O'HARE FIELD		IL SPILLS
CHICAGO	S111218725		TERMINAL 5 GATE M18		IL SPILLS

City	EDR ID	Site Name	Site Address	Zip	Database(s)
CHICAGO	S115767803		TERMINAL FIVE GATE M2		IL SPILLS
CHICAGO	9998081460		TERMINAL PROPERTY		HMIRS
CHICAGO	S109366450		C TERMINAL OHARE FIELD		IL SPILLS
CHICAGO	S111921971		TERMINAL 5 GATE M2		IL SPILLS
CHICAGO	2001030676		TERMINAL 3 GATE H-12		HMIRS
CHICAGO	9999051465		TERMINAL 3 O'HARE AIRPORT		HMIRS
CHICAGO	S115776223		R&L TERMINAL 4359 WEST 36TH ST.		IL SPILLS
CHICAGO	S112352877		TERMINAL IN CHIC. BRIGGS TRANSPORT		IL SPILLS
CHICAGO	S109366336		13700 S TERRY		IL SPILLS
CHICAGO	S111924314		13700 S. TERRY		IL SPILLS
CHICAGO	S115770216		13700 S. TERRY		IL SPILLS
CHICAGO	S115723776		1122 95 TH ST.		IL SPILLS
CHICAGO	S115776130		2150 130 TH STREET		IL SPILLS
CHICAGO	S111900324		THE ELSDON YARD ON 51ST ST		IL SPILLS
CHICAGO	S115748800		THE ELSDON YARD ON 51ST		IL SPILLS
CHICAGO	2008883715		THE MOUTH OF THE CHICAGO RIVER		ERNS
CHICAGO	S115773511		IN THE ALLEY BEHIND 2752 N ELSTON		IL SPILLS
CHICAGO	S115759729		THE ILLINOIS RIVER		IL SPILLS
CHICAGO	2012029616		ON THE RED LINE		ERNS
CHICAGO	S112352427		IN THE CITY OF CHICAGO		IL SPILLS
CHICAGO	872210		IN THE FACTORY THERE		ERNS
CHICAGO	S115754357		4540 W. THOMAS ST.		IL SPILLS
CHICAGO	2000531893		THOMAS STREET	0	ERNS
CHICAGO	S115499550	BETH ANNE FOUNDATION	4950 WEST THOMAS		IL RGA LUST
CHICAGO	S115734729		4950 W. THOMAS		IL SPILLS
CHICAGO	S115746029		4520 WEST THOMAS		IL SPILLS
CHICAGO	S115772603		2413 W. THOMAS		IL SPILLS
CHICAGO	S115724881		4950 W. THOMAS		IL SPILLS
CHICAGO	1009204858	CLEMENS CO	1123 THORNDALE AV		EDR Hist Cleaner
CHICAGO	2012018220		THORNDALE		ERNS
CHICAGO	1009183773	GEMINI FLOORING	555 THORNHILL RD		EDR Hist Cleaner
CHICAGO	1009206209	LAKE SHORE CLEANERS	1112 THRONDL AV		EDR Hist Cleaner
CHICAGO	S115731893		1612 N. THROOP		IL SPILLS
CHICAGO	S115501826	CHICAGO, CITY OF	10400 THROOP ST.		IL RGA LUST
CHICAGO	S115718570		5800 SOUTH THROOP		IL SPILLS
CHICAGO	S115739154		10400 THROOP STREET		IL SPILLS
CHICAGO	S115744065		10403 S THROOP		IL SPILLS
CHICAGO	S117491047		3400 S THROOP ST		IL CHICAGO ENV
CHICAGO	S115718569		5800 SOUTH THROOP		IL SPILLS
CHICAGO	S115752456		2305 THRU 2345 W. WOLFRAM		IL SPILLS
CHICAGO	S115523068	WOLFRAM TOWERS PARTNERSHIP	2305 THRU 2345 WEST WOLFRAM		IL RGA LUST
CHICAGO	98427144		GO TO CARANDOLET AVE GO W. ON 126 ST. TO TERMINAL 2926 EAST		ERNS
CHICAGO	S115728429		I-94 TO I-290 URBAN AREA		IL SPILLS
CHICAGO	S115754690		I-90 TOLL PLAZA/ELGIN EXI		IL SPILLS
CHICAGO	S115755121		I-80 TOLL BOOTH 45		IL SPILLS
CHICAGO	S115509154	ILLINOIS STATE TOLL HWY. AUTHORITY	TOLL PLAZA		IL RGA LUST

City	EDR ID	Site Name	Site Address	Zip	Database(s)
CHICAGO	S111907569		I-80 TOLL BOOTH 45		IL SPILLS
CHICAGO	S112356349		I-94 TOLLWAY MP 62 1/2 SOUTHBOUND LANE		IL SPILLS
CHICAGO	S115751127		11236 TORANCE AVE.		IL SPILLS
CHICAGO	S111878972		13511 S TORENCE		IL SPILLS
CHICAGO	S115744001		11236 SOUTH TORENCE AVE.		IL SPILLS
CHICAGO	S115726935		11236 SOUTH TORENCE AVE.		IL SPILLS
CHICAGO	S115727470		13511 S. TORENCE		IL SPILLS
CHICAGO	99637648		11236 TORRANCE AVE		ERNS
CHICAGO	S115744915		11236 S. TORRANCE AVE.		IL SPILLS
CHICAGO	S115743002		11236 S. TORRANCE AVE.		IL SPILLS
CHICAGO	S115754064		11236 TORRANCE AVE.		IL SPILLS
CHICAGO	S111905597		11236 TORRANCE AVE		IL SPILLS
CHICAGO	S111902659		11236 TORRANCE AVE		IL SPILLS
CHICAGO	S115727113		107 & TORRENCE		IL SPILLS
CHICAGO	S115752424		11236 TORRENCE AVE		IL SPILLS
CHICAGO	S115749924		11236 TORRENCE AVENUE		IL SPILLS
CHICAGO	S112352353		13007 S. TORRENCE AVE		IL SPILLS
CHICAGO	S115518887	SINGER, MIKE	13000 SOUTH TORRENCE		IL RGA LUST
CHICAGO	2011976259		TORRENCE AVE		ERNS
CHICAGO	2014101306		12201 SOUTH TORRENCE		ERNS
CHICAGO	S111891610		122201 TORRENCE		IL SPILLS
CHICAGO	S115775853		13007 S. TORRENCE AVE		IL SPILLS
CHICAGO	S115774108		13227 S. TORRENCE		IL SPILLS
CHICAGO	S117462902		13007 S TORRENCE AVE		IL CHICAGO ENV
CHICAGO	S111901781		11236 TORRENCE AVE (CHICAGO COKE PLANT)		IL SPILLS
CHICAGO	S115743859		11236 TORRENCE AVE.		IL SPILLS
CHICAGO	S115760496		13327 S. TORRENCE / YARD		IL SPILLS
CHICAGO	S113270479	TORRENCE AUTO WRECKERS	9601 TORRENCE	60617	IL BOL
CHICAGO	S111913519		13327 S TORRENCE YARD		IL SPILLS
CHICAGO	S115751178		11236 TORRENCE AVE.		IL SPILLS
CHICAGO	S115750572		11236 TORRENCE AVENUE		IL SPILLS
CHICAGO	S115737986		13000 S. TORRENCE		IL SPILLS
CHICAGO	S115750250		11236 TORRENCE AVE.		IL SPILLS
CHICAGO	S115774625		12600 SOUTH TORRENCE		IL SPILLS
CHICAGO	S115749649		11236 TORRENCE AVENUE		IL SPILLS
CHICAGO	S115756802		11236 S. TORRENCE		IL SPILLS
CHICAGO	S115754196		11236 TORRENCE AVENUE		IL SPILLS
CHICAGO	S111878613		107 & TORRENCE		IL SPILLS
CHICAGO	S115746105		120TH. S. TORRENCE AVE.		IL SPILLS
CHICAGO	S115502964	CONTINENTAL GRAIN	11700 TORRENCE AVE.		IL RGA LUST
CHICAGO	S115757225		11236 SOUTH TORRENCE		IL SPILLS
CHICAGO	S115751266		11236 TORRENCE AVE		IL SPILLS
CHICAGO	S115733601		11700 TORRENCE		IL SPILLS
CHICAGO	S115747257		11236 TORRENCE AVE.		IL SPILLS
CHICAGO	93332215		TORRENCE AVE BRIDGE MILE MARKER 328.1		ERNS
CHICAGO	S111908283		13001-07 S TORRENCE AVE		IL SPILLS
CHICAGO	S115749236		11236 TORRENCE AVE		IL SPILLS

City	EDR ID	Site Name	Site Address	Zip	Database(s)
CHICAGO	S115745771		11236 TORRENCE AVE		IL SPILLS
CHICAGO	S115754359		11236 SOUTH TORRENCE		IL SPILLS
CHICAGO	S115753858		11236 TORRENCE AVE.		IL SPILLS
CHICAGO	S115740115		122201 TORRENCE		IL SPILLS
CHICAGO	S115758902		TORRENCE AVE ABOUT 111TH ST		IL SPILLS
CHICAGO	S111899515		2620 W TOUCHY AV		IL SPILLS
CHICAGO	S115738871		6401 W. TOUGHY AVE.		IL SPILLS
CHICAGO	S111890367		6401 W TOUGHY AVE		IL SPILLS
CHICAGO	S115501699	CHICAGO TRANSIT AUTHORITY	11601 WEST TOUGHY		IL RGA LUST
CHICAGO	S115768910		1360 WEST TOUGHY AVENUE		IL SPILLS
CHICAGO	S112363706		5700 W. TOUGHY AVE.		IL SPILLS
CHICAGO	S115501832	CHICAGO, CITY OF	11601 WEST TOUGHY; O'HARE AIRPORT		IL RGA LUST
CHICAGO	S115732388		TOUHEY & WESTERN		IL SPILLS
CHICAGO	S111883888		TOUHEY & WESTERN		IL SPILLS
CHICAGO	S117519999		6426 W TOUHY AVE		IL CHICAGO ENV
CHICAGO	S117460378		11603 W TOUHY AVE		IL CHICAGO ENV
CHICAGO	S115749392		11601 W. TOUHY AVE.		IL SPILLS
CHICAGO	S112362600		TOUHY & CICERO		IL SPILLS
CHICAGO	S116404886		7231-35 WEST TOUHY		IL SPILLS
CHICAGO	S115511816	LUTHERAN GENERAL MEDICAL GROUP	6000 WEST TOUHY		IL RGA LUST
CHICAGO	S115730143		7706 W. TOUHY		IL SPILLS
CHICAGO	S117460271		11555 W TOUHY AVE		IL CHICAGO ENV
CHICAGO	S115514721	O'HARE MANAGEMENT OFFICE	11601 WEST TOUHY AVE.		IL RGA LUST
CHICAGO	S117455852		10000 W TOUHY AVE		IL CHICAGO ENV
CHICAGO	S115501700	CHICAGO TRANSIT AUTHORITY	11601 WEST TOUHY		IL RGA LUST
CHICAGO	S117886012		11156 W TOUHY AVE		IL CHICAGO ENV
CHICAGO	S115514720	O'HARE DEVELOPMENT PROGRAM	11601 WEST TOUHY AVE.		IL RGA LUST
CHICAGO	S115513892	MULLEN CIRCLE BRAND	3514 WEST TOUHY AVE.		IL RGA LUST
CHICAGO	S115501776	CHICAGO, CITY OF DEPT. OF AVIATION	11601 WEST TOUHY AVE.		IL RGA LUST
CHICAGO	S111914080		TOUHY & PROSPECT ST		IL SPILLS
CHICAGO	S115735808		11601 W. TOUHY AVE.		IL SPILLS
CHICAGO	S115747153		3514 WEST TOUHY		IL SPILLS
CHICAGO	S117460371		11600 W TOUHY AVE		IL CHICAGO ENV
CHICAGO	S117460245		11545 W TOUHY AVE		IL CHICAGO ENV
CHICAGO	S117462416		12521 W TOUHY AVE		IL CHICAGO ENV
CHICAGO	S117458828		11106 W TOUHY AVE		IL CHICAGO ENV
CHICAGO	S117458056		10801 W TOUHY AVE		IL CHICAGO ENV
CHICAGO	S117460377		11601 W TOUHY AVE		IL CHICAGO ENV
CHICAGO	S115722450		5700 WEST TOUHY AVENUE		IL SPILLS
CHICAGO	S117323793		6419 WEST TOUHY		IL SPILLS
CHICAGO	S111883440		11601 W TOUHY (O'HARE INT. AIRPORT)		IL SPILLS
CHICAGO	S115758590		TOUHY AVE. & MOUNT PROSPECT ROAD, HANGER #1		IL SPILLS
CHICAGO	S115730939		11601 W. TOUHY		IL SPILLS
CHICAGO	S115514719	O'HARE DEVELOPMENT PROGRAM	11601 WEST TOUHY AVE.		IL RGA LUST
CHICAGO	S117889164		4500 W TOUHY AVE		IL CHICAGO ENV
CHICAGO	S117460355		1160 W TOUHY AVE		IL CHICAGO ENV
CHICAGO	S115742193		11601 WEST TOUHY AVENUE		IL SPILLS

City	EDR ID	Site Name	Site Address	Zip	Database(s)
CHICAGO	S115720916		TOUHY & CICERO		IL SPILLS
CHICAGO	S115497552	AMERICAN AIRLINES	TOUHY AVE., & MOUNT PROSPECT RD. - HANGER #1		IL RGA LUST
CHICAGO	S115760815		TOUHY AND PROSPECT STS.		IL SPILLS
CHICAGO	S115725908		11601 W. TOUHY AVE.		IL SPILLS
CHICAGO	S115731938		11601 W. TOUHY(O'HARE AP)		IL SPILLS
CHICAGO	S117567048		6419 WEST TOUHY,		IL SPILLS
CHICAGO	S111888456		11601 TOUHY, O'HARE AIRPORT		IL SPILLS
CHICAGO	S116416032		7231-35 WEST TOUHY, CHICAGO		IL SPILLS
CHICAGO	S115501833	CHICAGO, CITY OF	11601 WEST TOUHY; O'HARE AIRPORT		IL RGA LUST
CHICAGO	1009198433	MORGAN K E A K	803 TOWER BLDG		EDR Hist Cleaner
CHICAGO	2000519233		TRACK 5	0	ERNS
CHICAGO	2000544477		TRACKS	0	ERNS
CHICAGO	2001555601		TRAIN DERAILMENT		ERNS
CHICAGO	S112352731		TRAIN DERAILED AT 80TH & WALLCE		IL SPILLS
CHICAGO	S112352484		TRI-ST TOLLWAY I-294 & STEVENSON I-55 EX		IL SPILLS
CHICAGO	S115509118	ILLINOIS STATE TOLL HWY. AUTHORITY (O'HARE EAST)	TRI-STATE TOLLWAY (I-294), NORTH BOUND, MILE POST		IL RGA LUST
CHICAGO	S115509117	ILLINOIS STATE TOLL HWY. AUTHORITY (O'HARE EAST)	TRI-STATE TOLLWAY (I-294), NORTH BOUND, MILE POST 38.0		IL RGA LUST
CHICAGO	S115724048		3330 N. TRIPP		IL SPILLS
CHICAGO	S115508437	HWY. FILM SERVICE INC.	4343 SOUTH TRIPP		IL RGA LUST
CHICAGO	S118240722		4419 S. TRIPP		IL SPILLS
CHICAGO	S115740429		4343 S. TRIPP		IL SPILLS
CHICAGO	1009212551	SUNBRITE WET WASH LAUNDRY	631 S TRLPN		EDR Hist Cleaner
CHICAGO	S115764841		740 N. TROY		IL SPILLS
CHICAGO	S115761101		2141 SOUTH TROY		IL SPILLS
CHICAGO	S115753538		2100 SOUTH TROY		IL SPILLS
CHICAGO	S115732183		2727-53 SOUTH TROY		IL SPILLS
CHICAGO	S115766313		2849 SOUTH TROY		IL SPILLS
CHICAGO	S115740644		2431 S. TROY		IL SPILLS
CHICAGO	2008911883		829 N TROY		ERNS
CHICAGO	S115506862	GM WRECKING INC.	2727-53 SOUTH TROY		IL RGA LUST
CHICAGO	1009204908	PEOPLES CLEANERS DYERS	8648 S TROY		EDR Hist Cleaner
CHICAGO	S115745017		2851 SOUTH TROY		IL SPILLS
CHICAGO	S115754373		3836 N TROY IN ALLEY		IL SPILLS
CHICAGO	S115522757	WHITEWAY SIGN CO.	401 NORTH TRUMBULL		IL RGA LUST
CHICAGO	S117471153		1819 N TRUMBULL AVE		IL CHICAGO ENV
CHICAGO	S115752046		401 NORTH TRUMBULL		IL SPILLS
CHICAGO	S115769309		TSS 089 BEVERLY, 1236 W 105TH ST		IL SPILLS
CHICAGO	2014074787		1340 WEST TULLERTON		ERNS
CHICAGO	1009211183	SCHNTZETR SAMUEL	1250 TURNER AV		EDR Hist Cleaner
CHICAGO	1009095714	CEPAK JOS	3000 TURNER AV		EDR Hist Auto
CHICAGO	1009213554	PESKIND SAML	1211 TURNER AV		EDR Hist Cleaner
CHICAGO	1009105699	FIVEKS GARAGE	2550 TURNER AV		EDR Hist Auto
CHICAGO	1009117454	FIVEIT CHARLES	2550 TURNMR AV		EDR Hist Auto
CHICAGO	S112364035		TWA AIRFREIGHT FACILITY- O'HARE		IL SPILLS
CHICAGO	94364292		UNDER NEATH THE BRIDGE AT MADISON AVE IN THE CHICAGO RIVER		ERNS

City	EDR ID	Site Name	Site Address	Zip	Database(s)
CHICAGO	S112353680		UNDERPASS AT 61ST WALLACE		IL SPILLS
CHICAGO	S112360346		UNICHEM CHEMICAL		IL SPILLS
CHICAGO	S115756337		2205 S UNION		IL SPILLS
CHICAGO	S115722339		613 NORTH UNION		IL SPILLS
CHICAGO	S115521094	TUXEDO JUNCTION	4300 SOUTH UNION		IL RGA LUST
CHICAGO	S115515772	PICKENS KANE MOVING & STORAGE CO.	360 NORTH UNION ST.		IL RGA LUST
CHICAGO	S109550607		UNION AVE		IL SPILLS
CHICAGO	S115760982		UNION PACIFIC RAIL YARD ON CANAL & ARCHER (IMX YARD)		IL SPILLS
CHICAGO	S115751575		4300 SOUTH UNION		IL SPILLS
CHICAGO	S115508745	ILLINOIS BELL TELEPHONE	613 NORTH UNION		IL RGA LUST
CHICAGO	1009211182	SCHNEIDER SARAH MRS	13151 S UNION AV		EDR Hist Cleaner
CHICAGO	S111914369		UNION PACIFIC RAIL YARD ON CANAL AND ARCHER (IMX YARD)		IL SPILLS
CHICAGO	S115747751		360 N. UNION		IL SPILLS
CHICAGO	S115501453	CHICAGO & NORTHEASTERN DISTRICT OF CARPENTERS	2141 SOUTH UNION STREET		IL RGA LUST
CHICAGO	S117466730		1522 N UNION AVE		IL CHICAGO ENV
CHICAGO	S115735437		4100 SOUTH UNION		IL SPILLS
CHICAGO	S115510066	JORITZ, CATHERINE	4100 SOUTH UNION		IL RGA LUST
CHICAGO	S116415407		UNION STATION, 210 S. CANAL ST		IL SPILLS
CHICAGO	1009116570	PERKINS LESTER	13 N UNION AV		EDR Hist Auto
CHICAGO	S117479865		2400 S UNION AVE		IL CHICAGO ENV
CHICAGO	S115747552		360 NORTH UNION STREET		IL SPILLS
CHICAGO	S115763259		2141 S. UNION ST.		IL SPILLS
CHICAGO	S115771794		3700-3702 S UNION		IL SPILLS
CHICAGO	S115741432		5000 SOUTH UNION		IL SPILLS
CHICAGO	S115776757		UNION STATION, 210 S. CANAL ST		IL SPILLS
CHICAGO	S115514374	NOLAN, WILLIAM	3700-3702 SOUTH UNION		IL RGA LUST
CHICAGO	S115515771	PICKENS KANE COMPANIES	360 NORTH UNION		IL RGA LUST
CHICAGO	S115737709		UNITED AIRLINES/KITCHEN		IL SPILLS
CHICAGO	91201187		UNITED AIRLINES OHARE TERMINAL NO. 1		ERNS
CHICAGO	S111889204		UNITED AIRLINES/KITCHEN O'HARE AIRPORT		IL SPILLS
CHICAGO	1009210935	CHICAGO VACUUM CLEANING CO	6310 UNIV		EDR Hist Cleaner
CHICAGO	S112353302		UNIV OF CHICAGO H.S.		IL SPILLS
CHICAGO	S115771597		7122 UNIVERSITY		IL SPILLS
CHICAGO	1009212966	CHOW FRANK	8317 UNIVERSITY AV		EDR Hist Cleaner
CHICAGO	S108047820		UNKNOWN		IL SPILLS
CHICAGO	S108047843		UNKNOWN		IL SPILLS
CHICAGO	S109700127		UNKNOWN		IL SPILLS
CHICAGO	S108047832		UNKNOWN		IL SPILLS
CHICAGO	S108047813		UNKNOWN		IL SPILLS
CHICAGO	S111912652		UNKNOWN		IL SPILLS
CHICAGO	S108047825		UNKNOWN		IL SPILLS
CHICAGO	S108047808		UNKNOWN		IL SPILLS
CHICAGO	S111887120		UNKNOWN		IL SPILLS
CHICAGO	S108047836		UNKNOWN		IL SPILLS
CHICAGO	S111883280		UNKNOWN		IL SPILLS
CHICAGO	S108047803		UNKNOWN		IL SPILLS



City	EDR ID	Site Name	Site Address	Zip	Database(s)
CHICAGO	S108047830		UNKNOWN		IL SPILLS
CHICAGO	S108047794		UNKNOWN		IL SPILLS
CHICAGO	S117534039		UNKNOWN LOCATION ON I-94		IL SPILLS
CHICAGO	S108047828		UNKNOWN		IL SPILLS
CHICAGO	S109167215		UNKNOWN		IL SPILLS
CHICAGO	S111911935		UNKNOWN		IL SPILLS
CHICAGO	S108047795		UNKNOWN		IL SPILLS
CHICAGO	S108047600		UNKNOWN		IL SPILLS
CHICAGO	S111905044		UNKNOWN		IL SPILLS
CHICAGO	S111882598		UNKNOWN		IL SPILLS
CHICAGO	S108047793		UNKNOWN		IL SPILLS
CHICAGO	91226485		USAFR AND AIR GUARD BASE O'HARE AIRPORT BLDG NO.4		ERNS
CHICAGO	8857978		VACANT AREA BET.POLK & TAYLOR E OF CANAL		ERNS
CHICAGO	S112356945		VACINITY OF 135TH AND RIVERDALE		IL SPILLS
CHICAGO	1009212354	SEKERJIAN PAUL	108 W VAH B		EDR Hist Cleaner
CHICAGO	S115497594	AMERICAN LIMOUSINE	1014 WEST VAN BUREN		IL RGA LUST
CHICAGO	1009214182	SAVAGE BERT	2957 VAN B		EDR Hist Cleaner
CHICAGO	1009212960	CHAN JAMES	1409 VAN B		EDR Hist Cleaner
CHICAGO	1009212959	HING Y F	1715 VAN B		EDR Hist Cleaner
CHICAGO	1009205379	SCHARZ AUG	109 W VAN B		EDR Hist Cleaner
CHICAGO	1009201789	BEE HIVE LAUNDRY	2043 W VAN B		EDR Hist Cleaner
CHICAGO	1009203990	ROMANCLLI ROMANELL	1551 W VAN B		EDR Hist Cleaner
CHICAGO	S115721073		1900 WEST VAN BUREN		IL SPILLS
CHICAGO	1009113846	WASER AUTO RADIATOR WORKS	1784 VAN B		EDR Hist Auto
CHICAGO	1009198749	LEE SAM	2833 W VAN B		EDR Hist Cleaner
CHICAGO	1009200082	WESTERN HAND LAUNDRY	2355 W VAN B		EDR Hist Cleaner
CHICAGO	1009102968	THORNE CLAYTON REAR	1240 W VAN B		EDR Hist Auto
CHICAGO	1009202917	MOY ROBT	1623 W VAN B		EDR Hist Cleaner
CHICAGO	1009212955	HING HARRY	1543 VAN B AND 310 WALLACE		EDR Hist Cleaner
CHICAGO	1009205381	SELTZ ALEX C	1451 W VAN B		EDR Hist Cleaner
CHICAGO	1009215183	NATIONAL HAT BLEACHERY	75 W VAN B		EDR Hist Cleaner
CHICAGO	1009216004	VERGOS GUST	1702 VAN B		EDR Hist Cleaner
CHICAGO	1009200167	PARK MORRIS	2007 W VAN B		EDR Hist Cleaner
CHICAGO	1009202021	GOON SING	2432 W VAN B		EDR Hist Cleaner
CHICAGO	1009203569	MILLER LINA MRS	2418 W VAN B		EDR Hist Cleaner
CHICAGO	1009200763	CHAN JAS	1409 W VAN B		EDR Hist Cleaner
CHICAGO	1009103937	HARRISON GARAGE	2519 W VAN B		EDR Hist Auto
CHICAGO	1009201253	CHUNG DEN	1649 W VAN B		EDR Hist Cleaner
CHICAGO	1009213012	CHADWICK CHAS A	1511 VAN B		EDR Hist Cleaner
CHICAGO	1009202113	WING C M	2349 W VAN B		EDR Hist Cleaner
CHICAGO	1009215273	SING MOY	2833 VAN B		EDR Hist Cleaner
CHICAGO	1009211913	ROBINET M CO	2809 VAN B		EDR Hist Cleaner
CHICAGO	1009216106	GERARDINE EDWARD	170 W VAN B		EDR Hist Cleaner
CHICAGO	S115744688		9700 SO. VAN VLISSIGEN		IL SPILLS
CHICAGO	1009211174	SAFETY WET WASH LAUNDRY CO	2931 VAN B		EDR Hist Cleaner
CHICAGO	1009211471	BEE HIVE LAUNDRY CO	2045 VAN B		EDR Hist Cleaner
CHICAGO	1009202018	GOON HARRY	1541 W VAN B		EDR Hist Cleaner

City	EDR ID	Site Name	Site Address	Zip	Database(s)
CHICAGO	1009201396	SING NGIP	2744 W VAN B		EDR Hist Cleaner
CHICAGO	1009201373	SING JIM	1854 W VAN B		EDR Hist Cleaner
CHICAGO	1009212164	CONRAD JOSEPH	158 W VAN B		EDR Hist Cleaner
CHICAGO	1009102322	MILLER ROBT A	1918 W VAN B		EDR Hist Auto
CHICAGO	1009104376	VANBUREN ROBEY GARAGE	1947 W VAN		EDR Hist Auto
CHICAGO	1009102312	MENZEL ERNEST	3008 W VAN B		EDR Hist Auto
CHICAGO	1009212958	HING LEE	2349 VAN B		EDR Hist Cleaner
CHICAGO	S111908778		VAN BUREN & WABASH		IL SPILLS
CHICAGO	1009212356	SELTZ ALEX	1451 VAN B		EDR Hist Cleaner
CHICAGO	1009206482	FINDER SAML	2441 W VAN B		EDR Hist Cleaner
CHICAGO	1009205334	GORDON ARTH A	82 W VAN B		EDR Hist Cleaner
CHICAGO	1009201256	DIN LEE	1745 W VAN B		EDR Hist Cleaner
CHICAGO	1009201178	DREAMLAND LAUNDRY	1706 W VAN B		EDR Hist Cleaner
CHICAGO	1009198728	SAFETY WET WASH LAUNDRY CO	2931 W VAN B		EDR Hist Cleaner
CHICAGO	1009215189	PEPONIS LADAS	74 W VAN B		EDR Hist Cleaner
CHICAGO	1009212951	LEE HARRY	1854 VAN B		EDR Hist Cleaner
CHICAGO	S117475316		206 E VAN BUREN ST		IL CHICAGO ENV
CHICAGO	1009203709	CHOSEOS GUS	1656 W VAN B		EDR Hist Cleaner
CHICAGO	1009201246	CHOW CHAS	1130 W VAN B		EDR Hist Cleaner
CHICAGO	1009211604	BAHENSKY EDWARD	1607 VAN B		EDR Hist Cleaner
CHICAGO	1009102640	FLANDERS AUTO REPAIR SHOP	4117 W VAN B		EDR Hist Auto
CHICAGO	1009200068	VAN BUREN HAND LAUNDRY	1520 W VAN B		EDR Hist Cleaner
CHICAGO	1009116232	HARRISON GARAGES	2517 21 VAN B		EDR Hist Auto
CHICAGO	1009115048	NEWMAN MANDELS	2316 20 VAN B		EDR Hist Auto
CHICAGO	1009102624	ESS BEE SERVICE STATION	2751 W VAN B		EDR Hist Auto
CHICAGO	1009104556	OCONNOR JOHN	2820 W VAN B		EDR Hist Auto
CHICAGO	1009105297	CHICAGO GREASING PALACE	2711 W VAN B		EDR Hist Auto
CHICAGO	1009115043	RELIABLE AUTO RADIATOR WORKS	1204 W VAN B		EDR Hist Auto
CHICAGO	S111896178		9700 S VAN VLISSIGEN		IL SPILLS
CHICAGO	1009102625	ESTERLUND HENRY L	2451 W VAN B		EDR Hist Auto
CHICAGO	1009215218	SAVAGES BERTRAM	3302 W VAN B		EDR Hist Cleaner
CHICAGO	1009205142	BRUNNER EMIL C	2132 W VAN B		EDR Hist Cleaner
CHICAGO	1009200207	JUNG CHARLIE	2155 W VAN B		EDR Hist Cleaner
CHICAGO	1009117446	FALLEN EDWARD	3017 VAN B		EDR Hist Auto
CHICAGO	1009114544	SMITH GEORGE L	2720 VAN B		EDR Hist Auto
CHICAGO	1009200248	SCHMIDT HERMAN J	107 W VANB R207		EDR Hist Cleaner
CHICAGO	1009206336	TEMPLETON JOS M	1759 W VANB		EDR Hist Cleaner
CHICAGO	S111879524		2630 W VANBURAN		IL SPILLS
CHICAGO	S115728022		2630 W. VANBURAN		IL SPILLS
CHICAGO	S115728561		1014 W. VANBUREN		IL SPILLS
CHICAGO	S115759353		71 W. VANBUREN ST.		IL SPILLS
CHICAGO	S111888140		VANBUREN & ASHLAND		IL SPILLS
CHICAGO	S115725056		1030 W. VANBUREN		IL SPILLS
CHICAGO	S115736642		VANBUREN AND ASHLAND		IL SPILLS
CHICAGO	S115510323	KEATING DEVELOPMENT GROUP	1000 WEST VANBUREN ST.		IL RGA LUST
CHICAGO	S115518496	SHELL OIL PRODUCTS US	1160 WEST VANBUREN ST.		IL RGA LUST
CHICAGO	S115497929	AMOCO OIL CO. #18576	VANBUREN & ASHLAND		IL RGA LUST

City	EDR ID	Site Name	Site Address	Zip	Database(s)
CHICAGO	1009216033	QUONG LEE	3003 VANT B		EDR Hist Cleaner
CHICAGO	S107740680	CHA-LE CLAIRE COURTS, RH-2	VARIOUS		IL AIRS
CHICAGO	1009103883	HONORE GARAGE	1838 W VAU B		EDR Hist Auto
CHICAGO	S115718985		VERMONT & ASHLAND		IL SPILLS
CHICAGO	S117463414		13200 S VERNON AVE		IL CHICAGO ENV
CHICAGO	S117463594		13276 S VERNON AVE		IL CHICAGO ENV
CHICAGO	1009120957	VERNON AVENUE GARAGE CORP	6813 VERNON AV		EDR Hist Auto
CHICAGO	S115759065		9431 S. VERNON		IL SPILLS
CHICAGO	S117463978		13421 S VERNON AVE		IL CHICAGO ENV
CHICAGO	S117463931		13400 S VERNON AVE		IL CHICAGO ENV
CHICAGO	S117463983		13429 S VERNON AVE		IL CHICAGO ENV
CHICAGO	S117463697		13316 S VERNON AVE		IL CHICAGO ENV
CHICAGO	S115771023		10;000 VESSIE COLEMAN DRRIVE		IL SPILLS
CHICAGO	2000532134		VICINITY OF 49TH	0	ERNS
CHICAGO	S115720614		4100 WEST VICTORIA		IL SPILLS
CHICAGO	1009114429	VINCENNES FILLING STA	7517 VINCENES AV		EDR Hist Auto
CHICAGO	S115513605	MONTEREY GAS MINI MART	1201 SOUTH VINCENNES AVENUE		IL RGA LUST
CHICAGO	S115746355		10658 SOUTH VINCENNES		IL SPILLS
CHICAGO	S115741818		7936 S. VINCENNES		IL SPILLS
CHICAGO	S115753658		11816 S. VINCENNES		IL SPILLS
CHICAGO	S115513547	MOHSIN, MOHAMMED	8654 VINCENNES		IL RGA LUST
CHICAGO	S115498492	APOSTOLIC ASSEMBLY CHURCH	10658 SOUTH VINCENNES		IL RGA LUST
CHICAGO	S115508026	HILL, JOHN	7936 SOUTH VINCENNES		IL RGA LUST
CHICAGO	S115761396		8654 S. VINCENNES		IL SPILLS
CHICAGO	S115523396	4340 SOUTH VINCENNES AVENUE	4340 SOUTH VINCENNES		IL RGA HWS
CHICAGO	S115513604	MONTEREY GAS MINI MART	1201 SOUTH VINCENNES AVE.		IL RGA LUST
CHICAGO	S115749379		9858 S. VINCENNES ST.		IL SPILLS
CHICAGO	S117480019		2409 S VINCENNES AVE		IL CHICAGO ENV
CHICAGO	1009097695	STANKUS BROS	118868 VINCENNES AV		EDR Hist Auto
CHICAGO	S117457849		10658 S VINCENNES		IL CHICAGO ENV
CHICAGO	S115746470		10658 S. VINCENNES		IL SPILLS
CHICAGO	S115737269		11163 S. VINCENNES		IL SPILLS
CHICAGO	S115501731	CHICAGO TRANSIT AUTHORITY	7801 SOUTH VINCENNES		IL RGA LUST
CHICAGO	S115509323	INTERSTATE BRANDS CORP.	7816 SOUTH VINCENNES		IL RGA LUST
CHICAGO	S115497808	AMOCO OIL CO. #15502	11163 SOUTH VINCENNES		IL RGA LUST
CHICAGO	S117455677		10 S VINCENNES AVE		IL CHICAGO ENV
CHICAGO	1009102763	AUBURN PARK GARAGE	7431 33 VINCENNES		EDR Hist Auto
CHICAGO	S115729856		7801 S. VINCENNES		IL SPILLS
CHICAGO	S115739501		7602 VINCENNES		IL SPILLS
CHICAGO	S115720374		4340 SOUTH VINCENNES		IL SPILLS
CHICAGO	S115506257	FRIEDMAN, BEATRICE	9858 SOUTH VINCENNES ST.		IL RGA LUST
CHICAGO	S117507295		5057 S VINCENNES AVE		IL CHICAGO ENV
CHICAGO	S115500028	BP PRODUCTS NORTH AMERICA, INC.	8654 VINCENNES		IL RGA LUST
CHICAGO	S115498493	APOSTOLIC ASSEMBLY OF CHRIST	10708 SOUTH VINCENNES		IL RGA LUST
CHICAGO	S115497950	AMOCO OIL CO. #18686	7114 VINCENNES AVE.		IL RGA LUST
CHICAGO	1009095811	DELUKE SERVICE STA	11018 VINCENNOS AV		EDR Hist Auto
CHICAGO	S115717470		1201 S. VINCENNS		IL SPILLS

City	EDR ID	Site Name	Site Address	Zip	Database(s)
CHICAGO	S112363980		7816 S. VINCENSE		IL SPILLS
CHICAGO	1009073381	DOOLEY BROTHERS TOWING & AUTO REPAIR	8517 ST VINCENTS DR		EDR Hist Auto
CHICAGO	1009184527	BLAIR CLNRS	7320 ST VINCENTS DR		EDR Hist Cleaner
CHICAGO	S111876993		VINCENNVILLE YARDS		IL SPILLS
CHICAGO	S112362196		4340 SOUTH VINCINNES		IL SPILLS
CHICAGO	S115722854		7816 SOUTH VINCINNES		IL SPILLS
CHICAGO	S115722426		1721 NORTH VINE		IL SPILLS
CHICAGO	S115739495		4764 N. VIRGINIA		IL SPILLS
CHICAGO	2010930071		VITRAN EXPRESS // AROUND DOOR 32-28		ERNS
CHICAGO	1009096117	PETERSEN GEO	11170 VOMCEMMES AV		EDR Hist Auto
CHICAGO	1009104561	OHIO PARKSIDE GARAGE	5634 48 W OHIO		EDR Hist Auto
CHICAGO	1009105348	FULLERTON WM	1821 65 W 33D PL		EDR Hist Auto
CHICAGO	1009102487	KUPPERMAN BERNARD	2048 58 W GRAND		EDR Hist Auto
CHICAGO	1009105094	MANSFIELD MOTOR SALES GARAGE	5846 40 W DIV		EDR Hist Auto
CHICAGO	1009110353	PETER GRACE F	S W OPR W GRAND AND WESTERN AV		EDR Hist Auto
CHICAGO	1009105565	MARSHALL YORECK	4336 40 W DIV		EDR Hist Auto
CHICAGO	1009211672	FUNK FREDERICK G	740 44 W 47TH		EDR Hist Cleaner
CHICAGO	S115746136		3148-56 56 W 80TH STREET		IL SPILLS
CHICAGO	1009105063	LIBERTY GARAGE	3638 44 W HARR		EDR Hist Auto
CHICAGO	1009102734	THOMASSEN HARRY	506 8 W 103D		EDR Hist Auto
CHICAGO	1009204069	CONSOLIDATED CLEANING CA	1607 1/2 W VAN B		EDR Hist Cleaner
CHICAGO	1009198161	VANBUREN LAUNDRY CO	3523 29 W HARR		EDR Hist Cleaner
CHICAGO	1009205286	WENTWORTH CLEANERS	811 1/2 W 62D		EDR Hist Cleaner
CHICAGO	1009103612	GRAND VIEW GARAGE	6034 40 W GRAND AV		EDR Hist Auto
CHICAGO	1009113867	SOUTH WEST NATIONAL AUTO REPAIRS	2523 25 W 65TH		EDR Hist Auto
CHICAGO	S116404982		1907 -1909 W ADAMS		IL SPILLS
CHICAGO	1009103939	HARRISON KEDZIE GARAGE	3131 41 W HARR		EDR Hist Auto
CHICAGO	1009201345	LEADER LAUNDRY CO	1633 1645 W 43D		EDR Hist Cleaner
CHICAGO	1009103926	HANNEMAN ROY	3847 49 W OHGO AV		EDR Hist Auto
CHICAGO	1009103898	INDEPENDENCE GARAGE	3818 20 W RSVLT RD		EDR Hist Auto
CHICAGO	1009102981	SHUTAN RALPH	1932 34 W DIV		EDR Hist Auto
CHICAGO	1009102447	HOSKINS THOMAS T CO	56 62 W ILL		EDR Hist Auto
CHICAGO	1009105029	KEELER GARAGE	4206 4208 W MAD		EDR Hist Auto
CHICAGO	1009201982	GARDEN CITY LAUNDRY	3323 33 W HARR		EDR Hist Cleaner
CHICAGO	1009198143	STRAND STANDARD LAUNDRY	2621 31 W CHGO AV		EDR Hist Cleaner
CHICAGO	1009096902	HAMLIN SUPER SERVICE STA	3801 11 W 22D		EDR Hist Auto
CHICAGO	1009216002	TURNER HAT BEACHING CO	24 26 W WASHN		EDR Hist Cleaner
CHICAGO	S116416189		1907 -1909 W ADAMS,		IL SPILLS
CHICAGO	1009201180	EAGLE WET WASH LAUNDRY	2740 50 W RSVLT RD		EDR Hist Cleaner
CHICAGO	1009200264	WILLIAMS WM	1662 1/2 W MAD		EDR Hist Cleaner
CHICAGO	1009215137	JAMES THOS	8 1/2 W VAN B		EDR Hist Cleaner
CHICAGO	1009104101	DAVISEN CARTAGE CO	534 36 W 59TH		EDR Hist Auto
CHICAGO	1009105115	KILDARE GARAGE	4313 21 W HARR		EDR Hist Auto
CHICAGO	1009121356	KOL VAN GARAGE	4531 39 W VAN B		EDR Hist Auto
CHICAGO	1009105686	FENDERS GARAGE	330 332 W 63D		EDR Hist Auto
CHICAGO	1009104367	UNION PARK GARAGE	1625 33 W LAKE		EDR Hist Auto
CHICAGO	1009103329	MCGUIRE JAS F	3543 5 W HARR		EDR Hist Auto

City	EDR ID	Site Name	Site Address	Zip	Database(s)
CHICAGO	1009122655	GRAEMERE GARAGE	3341 59 W LAKE		EDR Hist Auto
CHICAGO	S111908034		I-290 W NEAR EXIT 24		IL SPILLS
CHICAGO	S112354895		600 FT W OF I-94 & 600 FT. S OF 150TH ST		IL SPILLS
CHICAGO	1009201344	LAWNDALE CRAWFORD LAUNDRY CO	3334 38 W 38TH		EDR Hist Cleaner
CHICAGO	1009102925	JOHNSON JACK	1150 52 W JACKSON BLVD		EDR Hist Auto
CHICAGO	1009201993	GREAT WESTERN LAUNDRY CO	2125 47 W MAD		EDR Hist Cleaner
CHICAGO	1009205325	GOLDBERG HARRY	4752 N W WHIPPLE		EDR Hist Cleaner
CHICAGO	S112352905		N W RR YARD TANK CAR LEAKING		IL SPILLS
CHICAGO	1009105935	CROWN AUTO LAUNDRY	30 34 W GRFLD BLVD		EDR Hist Auto
CHICAGO	1009095668	FODGE LAWRENCE M	133 02 W VAN B		EDR Hist Auto
CHICAGO	1009105910	PONCHER MORRIS	1633 35 W RSVLT RD		EDR Hist Auto
CHICAGO	1009104058	DOR NOR GARAGE	1936 42 W RSVLT RD		EDR Hist Auto
CHICAGO	1009201067	GLICKMAN BENJ	3626 1/2 W RSVLT RD		EDR Hist Cleaner
CHICAGO	1009104552	PIGOWNSKI WALTER E	2908 10 W 22D		EDR Hist Auto
CHICAGO	1009212222	KENWOOD CLEANING WORKS	740 744 W 47TH		EDR Hist Cleaner
CHICAGO	1009104968	WEST PARK GARAGE	3609 10 W HARR		EDR Hist Auto
CHICAGO	1009198163	VICTORY WET WASH LAUNDRY	3105 17 W HARR		EDR Hist Cleaner
CHICAGO	1009102457	INDALE GARAGE	3707 21 W HARR AV		EDR Hist Auto
CHICAGO	1009102641	FODGE LAWERNCE M	1300 2 W VAN B		EDR Hist Auto
CHICAGO	1009202735	MOY JOE	556 1/2 W MAD		EDR Hist Cleaner
CHICAGO	1009212825	SAM SING	H4090 W 2TTH		EDR Hist Cleaner
CHICAGO	1009102982	SIMON NICKOLAS	3335 37 W MAD		EDR Hist Auto
CHICAGO	1009105314	COLE SERVICE STATION	3653 3655 W 63D		EDR Hist Auto
CHICAGO	1008128084	BELL FINER FUELS	4058 4116 W PETERSON AVE		IL AIRS
CHICAGO	1009213555	PINSKY SAML	3447 1/2 W MAD		EDR Hist Cleaner
CHICAGO	1009120470	THREE STARS GARAGE	3348 54 W CHGO AV		EDR Hist Auto
CHICAGO	1009103679	TOWNE NORMAN C	1303 07 W JACKSON BLVD		EDR Hist Auto
CHICAGO	1009205474	KATSIKAS ANDREW	2357 1/2 W VANB		EDR Hist Cleaner
CHICAGO	1009105598	JEWEL GARAGE	5806 14 W RSVLT RD		EDR Hist Auto
CHICAGO	1009098064	SHELDEN HEIGHTS SERVICE STA	332 W		EDR Hist Auto
CHICAGO	1009201154	MONARCH LAUNDRY CO	132 140 W 11TH		EDR Hist Cleaner
CHICAGO	1009105265	AUTO CONSTRUCTION REPAIR CO	1442 8 W VAN B		EDR Hist Auto
CHICAGO	1009204871	BURSCK ISIDORE	3930 1/2 W MAD		EDR Hist Cleaner
CHICAGO	1009105116	KILDARE ROOSEVELL GARAGE	4234 40 W RSVLT RD		EDR Hist Auto
CHICAGO	S112359630		I-90 W. - 100' W. OF ADDISON ST.		IL SPILLS
CHICAGO	S115739264		3021 W.36TH ST.		IL SPILLS
CHICAGO	S115496504	SRS NORTH LOT*(ACTIVE)	1230 W.42ND ST.		IL RGA LF
CHICAGO	S115496488	SHRED-ALL RECYCLING SYSTEMS TRANSFER STATION* (ACTIVE)	1231 W.42ND ST.		IL RGA LF
CHICAGO	S115723755		3434 W.51ST ST.		IL SPILLS
CHICAGO	S115724617		3434 W.51ST ST.		IL SPILLS
CHICAGO	S115735981		2800 W.55TH ST.		IL SPILLS
CHICAGO	S115732350		5035 W.55TH ST, MIDWAY AP		IL SPILLS
CHICAGO	S115724240		6400 W.63RD ST.		IL SPILLS
CHICAGO	S115724634		3555 W.ADDISON		IL SPILLS
CHICAGO	S115723729		5400 W.BELMONT		IL SPILLS
CHICAGO	S115734858		2200 W.CAMPBELL PARKWAY		IL SPILLS

City	EDR ID	Site Name	Site Address	Zip	Database(s)
CHICAGO	S115496380	PLANET RECOVERY TRANSFER STATION (ACTIVE)	1750-1850 W.CARROLL AVE.		IL RGA LF
CHICAGO	S115496265	MIDTOWN TRANSFER(ACTIVE)	1220 W.CARROLL AVE.		IL RGA LF
CHICAGO	S115773042		2543 W.COLUMBUS AVE. / LANDERS RAILYARD		IL SPILLS
CHICAGO	S115731693		2529 W.CORTLAND ST./ALLEY		IL SPILLS
CHICAGO	S115729218		5049 W.DIVERSERY		IL SPILLS
CHICAGO	S115723963		3201 W.DIVERSEY		IL SPILLS
CHICAGO	S115732718		5201 W.FLOURNOY		IL SPILLS
CHICAGO	S115729247		2357 W.FULLERTON		IL SPILLS
CHICAGO	S115723848		6421 W.FULLERTON AVE		IL SPILLS
CHICAGO	S115724770		2247 W.GARFIELD		IL SPILLS
CHICAGO	S115723800		2448 W.GRAND AVE.		IL SPILLS
CHICAGO	S115724545		3801 W.HARRISON		IL SPILLS
CHICAGO	S115736750		707 W.HARRISON STREET		IL SPILLS
CHICAGO	S115723868		6716 W.HIGGINS		IL SPILLS
CHICAGO	S115729432		4325 W.IRVING PARK ROAD		IL SPILLS
CHICAGO	S115729281		3960 W.IRVING PARK & PULA		IL SPILLS
CHICAGO	S115724766		2800 W.IRVING PARK RD		IL SPILLS
CHICAGO	S115724511		9 W.KINZIE ST.		IL SPILLS
CHICAGO	S115723821		1500 W.KOSTNER		IL SPILLS
CHICAGO	S115775541		1048 W.MADISON ST.		IL SPILLS
CHICAGO	S115496257	MEDILL MATERIAL RECOVERY & RECYCLING FACILITY (ACTIVE)	1633 W.MEDILL AVE.		IL RGA LF
CHICAGO	S115728421		2000 W.MONTROSE		IL SPILLS
CHICAGO	S115723908		1533 W.NORTH AVE.		IL SPILLS
CHICAGO	S115724565		1525 W.NORTH AVE.		IL SPILLS
CHICAGO	S115735245		4350 W.ROOSEVELT ROAD		IL SPILLS
CHICAGO	S115723990		320 W.SCOTT ST.		IL SPILLS
CHICAGO	S115740261		I290 W/B E OF ASHLAND AVE		IL SPILLS
CHICAGO	1009209968	SOUTH SIDE LAUNDRY CO	2820 S WAB AV		EDR Hist Cleaner
CHICAGO	1009199761	WOUTERS LAUNDRY	2537 S WAB AV		EDR Hist Cleaner
CHICAGO	1009093918	LITWILER JAS	2837 S WAB AV		EDR Hist Auto
CHICAGO	1009119767	INTERNATIONAL AUTO REPAIR WORKS	2002 S WAB AV		EDR Hist Auto
CHICAGO	1009202002	BROOKMOUNT LAUNDRY	3747 S WAB AV		EDR Hist Cleaner
CHICAGO	1009117559	CHICAGO MOTOR CAR CO SERVICE STATION	2340 S WAB AV		EDR Hist Auto
CHICAGO	1009102637	FISHBAUGH GROVER C	2721 S WAB AV		EDR Hist Auto
CHICAGO	1009203537	ANGELO ANTONIO	712 S WAB AV		EDR Hist Cleaner
CHICAGO	1009095952	WESTWOOD OIL CO	5 S WAB AV		EDR Hist Auto
CHICAGO	1009117548	DASHIELL MOTOR CO	2557 S WAB AV		EDR Hist Auto
CHICAGO	1009200263	WEHLE PETER	2131 S WAB AV		EDR Hist Cleaner
CHICAGO	1009116525	OLIVER GRIMNELL F CO	2502 S WAB AV		EDR Hist Auto
CHICAGO	1009098051	TERMINAL FILLING STA	1140 S WAB AV		EDR Hist Auto
CHICAGO	1009123399	TRINDL CO	2917 S WAB AV		EDR Hist Auto
CHICAGO	1009103619	ADVANCE AUTO RADIATOR CO	1231 S WAB		EDR Hist Auto
CHICAGO	1009200546	CHICAGO HAT MFG BLEACHING CO	175 N WAB AV		EDR Hist Cleaner
CHICAGO	1009119288	JONES JOHNSON INC	2820 S WAB AV		EDR Hist Auto
CHICAGO	1009115049	NEW STAR AUTO METAL WORKS	1718 S WAB AV		EDR Hist Auto
CHICAGO	1009112846	APEX MOTOR FUEL CO	720 S WAB AV		EDR Hist Auto

City	EDR ID	Site Name	Site Address	Zip	Database(s)
CHICAGO	1009102331	COLISEUM GARAGE	1522 S WAB AV		EDR Hist Auto
CHICAGO	1009105327	BLITZ AUTO RADIATOR CO	2012 S WAB AV		EDR Hist Auto
CHICAGO	1009116315	KUCHNE OSCAR E	1484 S WAB AV		EDR Hist Auto
CHICAGO	1009116393	SURBEL HENRY	2210 S WAB AV		EDR Hist Auto
CHICAGO	1009105364	A F MFG CO	2314 S WAB AV		EDR Hist Auto
CHICAGO	1009209399	WOUTERS LAUNDRY	2337 S WAB AV		EDR Hist Cleaner
CHICAGO	1009116848	A 1 AUTO REPAIR SHOP	3149 S WAB AV		EDR Hist Auto
CHICAGO	1009104881	B M RADIATOR CO	1246 S WAB AV		EDR Hist Auto
CHICAGO	1009104099	DAVIS CO THE	7050 S WAB AV		EDR Hist Auto
CHICAGO	1009200261	WABASH MASTER SHOP	532 S WAB AV		EDR Hist Cleaner
CHICAGO	1009117433	GUARANTEE AUTO ELECTRIC CO	1840 S WAB		EDR Hist Auto
CHICAGO	1009102856	SCHULZE BAKING CO	2400 S WAB AV		EDR Hist Auto
CHICAGO	1009215118	LENDNER LAUNDRY CO	4235 10 WAB AN		EDR Hist Cleaner
CHICAGO	1009103191	DETTMAN ROBINSON	2409 S WAB AV		EDR Hist Auto
CHICAGO	1009103935	HARNIS HENRY	R5027 WAB AV		EDR Hist Auto
CHICAGO	1009119765	ILLINOIS ELECTRIC VEHICLE REPAIR SHOP	2905 S WAB AV		EDR Hist Auto
CHICAGO	1009216102	WEHLE PETER	2135 S WAB AV		EDR Hist Cleaner
CHICAGO	1009210349	CAPES ABRAHAM	838 S WAB AV		EDR Hist Cleaner
CHICAGO	1009116829	ARROW RADIATOR CO	2029 S WAB AV		EDR Hist Auto
CHICAGO	1009119297	KASTNAR WERNER	1610 S WAB AV		EDR Hist Auto
CHICAGO	1009114593	PROGRESSIVE WINDSHIELD CO	1018 S WAB AV		EDR Hist Auto
CHICAGO	1009102865	SEVENTH STREET GARAGE	710 S WAB AV		EDR Hist Auto
CHICAGO	1009116547	MEIZENBERG ISAAC	1231 S WAB AV		EDR Hist Auto
CHICAGO	1009117513	DUNCAN HARRY	4746 S WAB AV		EDR Hist Auto
CHICAGO	1009205034	WEBER DAVID	37 S WAB AV R301		EDR Hist Cleaner
CHICAGO	1009116809	CHICAGO AUTO PAINTING CO	2540 S WAB		EDR Hist Auto
CHICAGO	1009118356	BARGER I E	6745 S WAB AV		EDR Hist Auto
CHICAGO	1009210748	ORIGINAL HAND LAUNDRY	1805 S WAB AV		EDR Hist Cleaner
CHICAGO	1009103771	MARMON AUTHORIZED SERVICE CO	2241 S WAB AV		EDR Hist Auto
CHICAGO	1009116511	SERVICE TIRE REPAIR SHOP	2124 S WAB		EDR Hist Auto
CHICAGO	1009102424	LARSON ALBERT L	3429 S WAB AV		EDR Hist Auto
CHICAGO	1009096324	WINDHAM ECHOLS	3541 S WAB AV		EDR Hist Auto
CHICAGO	1009105257	ARROW RADIATOR REPAIR CO	2114 S WAB AV		EDR Hist Auto
CHICAGO	1009210743	PAYNES LAUNDRY	2409 S WAB AV		EDR Hist Cleaner
CHICAGO	1009198137	SOUTH SIDE LAUNDRY CO	2816 S WAB AV		EDR Hist Cleaner
CHICAGO	1009102757	ART GARAGE	5437 S WAB AV		EDR Hist Auto
CHICAGO	1009206320	ADAMS PIGOTT CO	3141 S WAB AV		EDR Hist Cleaner
CHICAGO	1009118352	BACON SON	4946 S WAB		EDR Hist Auto
CHICAGO	1009096000	WABASH AUTO LAUNDRY GREASING STA	2121 S WAB AV		EDR Hist Auto
CHICAGO	1009205728	BETZOLD BROS	5 S WAB AV R815		EDR Hist Cleaner
CHICAGO	1009200057	CHICAGO TOWEL LAUNDRY CO	2333 S WAB		EDR Hist Cleaner
CHICAGO	1009198276	WO LEE	1728 S WAB AV		EDR Hist Cleaner
CHICAGO	1009116399	THURMAN JESSE REAR	4527 S WAB AV		EDR Hist Auto
CHICAGO	1009214797	DOMESATIC TOWEL SUPPLY CO	118 S WAB		EDR Hist Cleaner
CHICAGO	1009096727	BACON ERNEST	4859 S WAB AV		EDR Hist Auto
CHICAGO	1009103120	WABASH NINTH STREET GARAGE	916 S WAB		EDR Hist Auto
CHICAGO	1009095980	POWELL SERVICE STA	4600 S WAB AV		EDR Hist Auto

City	EDR ID	Site Name	Site Address	Zip	Database(s)
CHICAGO	1009103118	WABASH GARAGE	5522 S WAB AV		EDR Hist Auto
CHICAGO	1009120936	NASH HENRY E	1306 S WAB AV		EDR Hist Auto
CHICAGO	1009102738	AMERICAN GIANTS GARAGE	5900 S WAB AV		EDR Hist Auto
CHICAGO	1009116566	PENN ANDREW	3107 S WAB AV		EDR Hist Auto
CHICAGO	1009112843	AGNI MOTOR FUEL CO	1919 S WAB		EDR Hist Auto
CHICAGO	1009115004	SKINMER ARTHUR J	215 S WAB AV		EDR Hist Auto
CHICAGO	1009096001	WABASH FILLING STA	1934 S WAB AV		EDR Hist Auto
CHICAGO	1009118325	BRADY BROS	2618 S WAB AV		EDR Hist Auto
CHICAGO	1009116548	MILLAR WHEEL WORKS	2111 S WAB AV		EDR Hist Auto
CHICAGO	1009203659	PUSHAMAN BROS	16 S WAB		EDR Hist Cleaner
CHICAGO	1009210389	PEERLESS RUG CLEANERS	3027 S WAB AV		EDR Hist Cleaner
CHICAGO	1009105324	GRINNELL OLIVER MFG CO	2532 S WAB AV		EDR Hist Auto
CHICAGO	S115726382		2213 W. WABANSIA		IL SPILLS
CHICAGO	S115758588		2255 WEST WABANSIA		IL SPILLS
CHICAGO	S113269439	IA BERKSON METAL CO	1500 WABANSIA AVE	60622	IL BOL
CHICAGO	S115737833		2155 WABANSIA		IL SPILLS
CHICAGO	S115758505		2255 WEST WABANSIA		IL SPILLS
CHICAGO	S115504550	ECONOMY ELECTOR	2213 WEST WABANSIA		IL RGA LUST
CHICAGO	S117522030		6736 W WABANSIA AVE		IL CHICAGO ENV
CHICAGO	1014201620	I.A. BERKSON METAL CO.	1500 WABANSIA		LEAD SMELTERS
CHICAGO	S115743088		1843 WEST WABANSIA		IL SPILLS
CHICAGO	S115515670	PETROZEINI, JIM	2155 WABANSIA		IL RGA LUST
CHICAGO	S115741884		1401 WEST WABANSIA		IL SPILLS
CHICAGO	S115513974	N. HENRY & SON INC.	1843 WEST WABANSIA ST.		IL RGA LUST
CHICAGO	S115727063		2111 S. WABASH		IL SPILLS
CHICAGO	S115760393		9402 S. WABASH		IL SPILLS
CHICAGO	S115501891	CHICAGO, CITY OF	4256 SOUTH WABASH		IL RGA LUST
CHICAGO	S115517760	SCHER, ROGER	2705 SOUTH WABASH		IL RGA LUST
CHICAGO	S115736394		1220 WABASH		IL SPILLS
CHICAGO	S115771941		1550 S WABASH		IL SPILLS
CHICAGO	S115742142		219 SOUTH WABASH		IL SPILLS
CHICAGO	S115514995	ORCHESTRAL ASSOC.	219 SOUTH WABASH		IL RGA LUST
CHICAGO	S115501561	CHICAGO HOUSING AUTHORITY	6215 SOUTH WABASH		IL RGA LUST
CHICAGO	S112359475		2333 S. WABASH MEANS SERVICES		IL SPILLS
CHICAGO	S115774590		WABASH AVE AND CHICAGO RIVER		IL SPILLS
CHICAGO	S115749893		1515-1517 WABASH		IL SPILLS
CHICAGO	S115760451		8823 S. WABASH		IL SPILLS
CHICAGO	S115518221	SHELL OIL CO.	1758 SOUTH WABASH		IL RGA LUST
CHICAGO	S115517236	ROONEY REALTY	1608 SOUTH WABASH		IL RGA LUST
CHICAGO	S115501844	CHICAGO, CITY OF	1515-1517 WABASH		IL RGA LUST
CHICAGO	S115733486		6215 S. WABASH		IL SPILLS
CHICAGO	S115517552	SAK'S FIFTH AVE.	36 SOUTH WABASH		IL RGA LUST
CHICAGO	S111927389		WABASH AVE AND CHICAGO RIVER WATERWAY		IL SPILLS
CHICAGO	S115732259		1608 S. WABASH		IL SPILLS
CHICAGO	S115745175		218 S. WABASH		IL SPILLS
CHICAGO	S115718057		600 NORTH WABASH		IL SPILLS
CHICAGO	S115755091		36 SOUTH WABASH		IL SPILLS



City	EDR ID	Site Name	Site Address	Zip	Database(s)
CHICAGO	S115510042	JONE'S AUTOMOTIVE	5100 SOUTH WABASH		IL RGA LUST
CHICAGO	S115508686	ILLINOIS BELL TELEPHONE	2211 SOUTH WABASH		IL RGA LUST
CHICAGO	S115496874	600 SOUTH WABASH LP	600 SOUTH WABASH		IL RGA LUST
CHICAGO	S115746615		1415 SOUTH WABASH STREET		IL SPILLS
CHICAGO	S115498005	AMOCO OIL CO. #2379	1220 WABASH		IL RGA LUST
CHICAGO	S115764466		4255 SOUTH WABASH		IL SPILLS
CHICAGO	S115750916		4256 SOUTH WABASH		IL SPILLS
CHICAGO	S115718737		444 NORTH WABASH		IL SPILLS
CHICAGO	S115745749		2705 S WABASH		IL SPILLS
CHICAGO	S118240494		4639 S. WABASH ST.,		IL SPILLS
CHICAGO	2000521948		WABASH YARD	0	ERNS
CHICAGO	S115500186	BRIDGESTONE RETAIL OPERATIONS LLC	1550 SOUTH WABASH		IL RGA LUST
CHICAGO	S115735993		137 N. WABASH		IL SPILLS
CHICAGO	S115774575		4654 S. WABASH		IL SPILLS
CHICAGO	S115719582		640 NORTH WABASH		IL SPILLS
CHICAGO	S115777130		5 N. WABASH		IL SPILLS
CHICAGO	S112360338		600 N. WABASH, MEDINAH TEMPLE		IL SPILLS
CHICAGO	S116415677		5 N. WABASH,CHICAGO		IL SPILLS
CHICAGO	S117521154		66 E WACKER PL		IL CHICAGO ENV
CHICAGO	S117497391		404 S WACKER DR		IL CHICAGO ENV
CHICAGO	S115516438	R.R.E.E.F. FUNDS USA	100 SOUTH WACKER		IL RGA LUST
CHICAGO	S117496773		400 S WACKER DR		IL CHICAGO ENV
CHICAGO	S115721893		151 EAST WACKER		IL SPILLS
CHICAGO	S117473919		200 N WACKER DR		IL CHICAGO ENV
CHICAGO	S117502700		456 S WACKER DR		IL CHICAGO ENV
CHICAGO	S117520487		65 E WACKER PL		IL CHICAGO ENV
CHICAGO	S117488787		321 N WACKER DR		IL CHICAGO ENV
CHICAGO	S117522257		68 E WACKER PL		IL CHICAGO ENV
CHICAGO	1009204806	PALACE CLEAN DYE SHOP	101 N WAIST		EDR Hist Cleaner
CHICAGO	S111900757		2204-2216 S WALBASH AVE		IL SPILLS
CHICAGO	S115749227		2204-2216 S. WALBASH AVE.		IL SPILLS
CHICAGO	S115757690		1600 SOUTH WALCOTT STREET		IL SPILLS
CHICAGO	S115733638		411 N. WALCOTT		IL SPILLS
CHICAGO	S115508733	ILLINOIS BELL TELEPHONE	5555 NORTH WALCOTT		IL RGA LUST
CHICAGO	S111885136		411 N WALCOTT		IL SPILLS
CHICAGO	S115501937	CHICAGO, CITY OF	9952 WALDEN		IL RGA LUST
CHICAGO	1009102385	STARK H	718 WALDO PL		EDR Hist Auto
CHICAGO	S111908808		9952 WALDON PKWY		IL SPILLS
CHICAGO	S115756322		9952 WALDON PKWY.		IL SPILLS
CHICAGO	1009116510	SERVIA MOTOR TRUCK CO	2617 S WALE AV		EDR Hist Auto
CHICAGO	1009105670	MARKET STREET GARAGE CO	110 N WALKER DR		EDR Hist Auto
CHICAGO	91236316		WEST WALL OF BURNHAM HARBOR		ERNS
CHICAGO	92293814		WEST WALL OF TURNING BASIN		ERNS
CHICAGO	S111908439		5400 S WALLACE		IL SPILLS
CHICAGO	S115739810		4500 SOUTH WALLACE		IL SPILLS
CHICAGO	S117529581		8300 S WALLACE ST		IL CHICAGO ENV
CHICAGO	S117525453		7330 S WALLACE ST		IL CHICAGO ENV

City	EDR ID	Site Name	Site Address	Zip	Database(s)
CHICAGO	S115741104		2330 SOUTH WALLACE		IL SPILLS
CHICAGO	S115749700		8201 SOUTH WALLACE AVE		IL SPILLS
CHICAGO	S115718582		8200 SOUTH WALLACE AVENUE		IL SPILLS
CHICAGO	S115518976	SMALL BUSINESS ADMIN.	8201 SOUTH WALLACE		IL RGA LUST
CHICAGO	S115730701		8201 S. WALLACE		IL SPILLS
CHICAGO	S115501072	CATHOLIC BISHOP OF CHICAGO	4500 SOUTH WALLACE		IL RGA LUST
CHICAGO	S115755962		5400 SOUTH WALLACE		IL SPILLS
CHICAGO	98434467		8201 SOUTH WALLAS AVE		ERNS
CHICAGO	S115754246		2332 WEST WALNUT		IL SPILLS
CHICAGO	S115745801		2234 WEST WALNUT		IL SPILLS
CHICAGO	S115764117		3225 W WALNUT		IL SPILLS
CHICAGO	S115510623	KINZIE IND. DEVELOPMENT CORP.	2000-2034 WEST WALNUT		IL RGA LUST
CHICAGO	S115743104		2000-2034 WEST WALNUT		IL SPILLS
CHICAGO	S117481252		2501 W WALNUT ST		IL CHICAGO ENV
CHICAGO	S117467069		1533 W WALNUT ST		IL CHICAGO ENV
CHICAGO	S115499130	BARCLAY MARINE DISTRIBUTOR	2332 WEST WALNUT		IL RGA LUST
CHICAGO	S117507190		505 E WALTON ST		IL CHICAGO ENV
CHICAGO	S117501464		444 W WALTON ST		IL CHICAGO ENV
CHICAGO	S115732363		315 W. WALTON		IL SPILLS
CHICAGO	S115510178	K.B. HOLDINGS CORP.	163 EAST WALTON		IL RGA LUST
CHICAGO	S115498662	ARROW MESSENGER CO.	1322 WEST WALTON		IL RGA LUST
CHICAGO	S115509381	IZUI PHOTOGRAPHY	315 WEST WALTON		IL RGA LUST
CHICAGO	S117501445		444 E WALTON ST		IL CHICAGO ENV
CHICAGO	S115735909		163 EAST WALTON		IL SPILLS
CHICAGO	S115506473	GATEWAY CONSTRUCTION CO.	3144 WEST WALTON		IL RGA LUST
CHICAGO	S117489087		3225 W WALTON ST		IL CHICAGO ENV
CHICAGO	S115730453		1322 W WALTON		IL SPILLS
CHICAGO	S115725744		3144 W. WALTON		IL SPILLS
CHICAGO	1009212975	LEE SING	409 WAND		EDR Hist Cleaner
CHICAGO	1009104095	CRYSTAL GARAGE	2350 N WARD		EDR Hist Auto
CHICAGO	S115760551		4829 W. WARNER		IL SPILLS
CHICAGO	S117487611		3102 W WARREN AVE		IL CHICAGO ENV
CHICAGO	S117486006		2938 W WARREN AVE		IL CHICAGO ENV
CHICAGO	S117486107		2946 W WARREN AVE		IL CHICAGO ENV
CHICAGO	S117482882		2637 W WARREN AVE		IL CHICAGO ENV
CHICAGO	S117887725		2711 W WARREN AVE		IL CHICAGO ENV
CHICAGO	S117480339		2424 W WARREN AVE		IL CHICAGO ENV
CHICAGO	S117484248		2747 W WARREN AVE		IL CHICAGO ENV
CHICAGO	S117486124		2948 W WARREN AVE		IL CHICAGO ENV
CHICAGO	S117484069		2736 W WARREN AVE		IL CHICAGO ENV
CHICAGO	S117484944		2832 W WARREN AVE		IL CHICAGO ENV
CHICAGO	S117483432		2700 W WARREN AVE		IL CHICAGO ENV
CHICAGO	S117481903		2544 W WARREN AVE		IL CHICAGO ENV
CHICAGO	S117469235		1700 W WARREN AVE		IL CHICAGO ENV
CHICAGO	S117468942		1654 W WARREN AVE		IL CHICAGO ENV
CHICAGO	S115521988	VICEROY HOTEL	1519 WEST WARREN AVENUE		IL RGA LUST
CHICAGO	S117468023		1616 W WARREN AVE		IL CHICAGO ENV

City	EDR ID	Site Name	Site Address	Zip	Database(s)
CHICAGO	S117467995		1615 W WARREN AVE		IL CHICAGO ENV
CHICAGO	S111894273		3348 W WARREN BLVD & HOMAN AVE		IL SPILLS
CHICAGO	S117485919		2931 W WARREN AVE		IL CHICAGO ENV
CHICAGO	S117485851		2926 W WARREN AVE		IL CHICAGO ENV
CHICAGO	S117485672		2912 W WARREN AVE		IL CHICAGO ENV
CHICAGO	S117482077		2557 W WARREN AVE		IL CHICAGO ENV
CHICAGO	S117482021		2552 W WARREN AVE		IL CHICAGO ENV
CHICAGO	S117482805		2633 W WARREN AVE		IL CHICAGO ENV
CHICAGO	S117481647		2526 W WARREN AVE		IL CHICAGO ENV
CHICAGO	S117483314		2667 W WARREN AVE		IL CHICAGO ENV
CHICAGO	S117485549		2902 W WARREN AVE		IL CHICAGO ENV
CHICAGO	S117483524		2704 W WARREN AVE		IL CHICAGO ENV
CHICAGO	S117483305		2665 W WARREN AVE		IL CHICAGO ENV
CHICAGO	S117483797		2720 W WARREN AVE		IL CHICAGO ENV
CHICAGO	S117481822		2539 W WARREN AVE		IL CHICAGO ENV
CHICAGO	S117482521		2619 W WARREN AVE		IL CHICAGO ENV
CHICAGO	S117466722		1521 W WARREN AVE		IL CHICAGO ENV
CHICAGO	S117468584		1637 W WARREN AVE		IL CHICAGO ENV
CHICAGO	S117486033		2940 W WARREN AVE		IL CHICAGO ENV
CHICAGO	S117484329		2752 W WARREN AVE		IL CHICAGO ENV
CHICAGO	S117482554		2620 W WARREN AVE		IL CHICAGO ENV
CHICAGO	S117483753		2718 W WARREN AVE		IL CHICAGO ENV
CHICAGO	S117486777		3018 W WARREN AVE		IL CHICAGO ENV
CHICAGO	S117481656		2527 W WARREN AVE		IL CHICAGO ENV
CHICAGO	S117487666		3108 W WARREN AVE		IL CHICAGO ENV
CHICAGO	S117468096		1619 W WARREN AVE		IL CHICAGO ENV
CHICAGO	S117469286		1701 W WARREN AVE		IL CHICAGO ENV
CHICAGO	S117887694		2657 W WARREN AVE		IL CHICAGO ENV
CHICAGO	S117491958		3499 W WARREN AVE		IL CHICAGO ENV
CHICAGO	S117484402		2758 W WARREN AVE		IL CHICAGO ENV
CHICAGO	S117488263		3144 W WARREN AVE		IL CHICAGO ENV
CHICAGO	S117485389		2861 W WARREN AVE		IL CHICAGO ENV
CHICAGO	S117487807		3115 W WARREN AVE		IL CHICAGO ENV
CHICAGO	S117487788		3114 W WARREN AVE		IL CHICAGO ENV
CHICAGO	S117469438		1710 W WARREN AVE		IL CHICAGO ENV
CHICAGO	S117468776		1645 W WARREN AVE		IL CHICAGO ENV
CHICAGO	S117887636		2607 W WARREN AVE		IL CHICAGO ENV
CHICAGO	S115742782		WARREN BLVD. & HOMAN AVE.		IL SPILLS
CHICAGO	S117487126		3041 W WARREN AVE		IL CHICAGO ENV
CHICAGO	S117487633		3104 W WARREN AVE		IL CHICAGO ENV
CHICAGO	S117486973		3031 W WARREN AVE		IL CHICAGO ENV
CHICAGO	S117481743		2533 W WARREN AVE		IL CHICAGO ENV
CHICAGO	S117486047		2941 W WARREN AVE		IL CHICAGO ENV
CHICAGO	S117486175		2951 W WARREN AVE		IL CHICAGO ENV
CHICAGO	S117482245		2600 W WARREN AVE		IL CHICAGO ENV
CHICAGO	S117480528		2433 W WARREN AVE		IL CHICAGO ENV
CHICAGO	S117466644		1519 W WARREN AVE		IL CHICAGO ENV

City	EDR ID	Site Name	Site Address	Zip	Database(s)
CHICAGO	S117468372		1629 W WARREN AVE		IL CHICAGO ENV
CHICAGO	2001554430		WARREN ST		ERNS
CHICAGO	S117487757		3112 W WARREN AVE		IL CHICAGO ENV
CHICAGO	S117486069		2943 W WARREN AVE		IL CHICAGO ENV
CHICAGO	S117484815		2822 W WARREN AVE		IL CHICAGO ENV
CHICAGO	S117481188		2500 W WARREN AVE		IL CHICAGO ENV
CHICAGO	S117480310		2423 W WARREN AVE		IL CHICAGO ENV
CHICAGO	S117468202		1622 W WARREN AVE		IL CHICAGO ENV
CHICAGO	S117468823		1648 W WARREN AVE		IL CHICAGO ENV
CHICAGO	S117887634		2605 W WARREN AVE		IL CHICAGO ENV
CHICAGO	S117887497		2444 W WARREN AVE		IL CHICAGO ENV
CHICAGO	S117886723		1651 W WARREN AVE		IL CHICAGO ENV
CHICAGO	S115720242		3238 WARRNE BLVD.		IL SPILLS
CHICAGO	1009205875	ADAMS PIGOTT CO	3141 S WASBASH AV		EDR Hist Cleaner
CHICAGO	S115744350		1621 WEST WASHBURN STREET		IL SPILLS
CHICAGO	S111895840		1621 W WASHBURN ST		IL SPILLS
CHICAGO	1009118322	BOLOTIN NATHAN H	1035 WASHBURN AV		EDR Hist Auto
CHICAGO	S117468230		1623 W WASHBURNE AVE		IL CHICAGO ENV
CHICAGO	S117468174		1621 W WASHBURNE AVE		IL CHICAGO ENV
CHICAGO	S117456977		1037 W WASHBURNE AVE		IL CHICAGO ENV
CHICAGO	S117468253		1624 W WASHBURNE AVE		IL CHICAGO ENV
CHICAGO	S117457038		1040 W WASHBURNE AVE		IL CHICAGO ENV
CHICAGO	S117468485		1633 W WASHBURNE AVE		IL CHICAGO ENV
CHICAGO	S117468983		1656 W WASHBURNE AVE		IL CHICAGO ENV
CHICAGO	S117468373		1629 W WASHBURNE AVE		IL CHICAGO ENV
CHICAGO	S117468145		1620 W WASHBURNE AVE		IL CHICAGO ENV
CHICAGO	1009121358	KULANSKY LOUIS	1609 WASHBURNE AV		EDR Hist Auto
CHICAGO	1009103125	WASHBURN AVENUE GARAGE	1040 50 WASHBURNE AV		EDR Hist Auto
CHICAGO	S117457833		1065 W WASHBURNE AVE		IL CHICAGO ENV
CHICAGO	S111910800		221 N WASHENAW AVE		IL SPILLS
CHICAGO	S117515380		5921 W WASHINGTON ST		IL CHICAGO ENV
CHICAGO	S117512747		5618 W WASHINGTON ST		IL CHICAGO ENV
CHICAGO	S117506118		4942 W WASHINGTON ST		IL CHICAGO ENV
CHICAGO	S117500308		4335 W WASHINGTON ST		IL CHICAGO ENV
CHICAGO	S117500015		4316 W WASHINGTON ST		IL CHICAGO ENV
CHICAGO	S117497999		4114 W WASHINGTON ST		IL CHICAGO ENV
CHICAGO	S117501810		449 E WASHINGTON ST		IL CHICAGO ENV
CHICAGO	S117496912		4006 W WASHINGTON ST		IL CHICAGO ENV
CHICAGO	S117497060		4015 W WASHINGTON ST		IL CHICAGO ENV
CHICAGO	S117497096		4018 W WASHINGTON ST		IL CHICAGO ENV
CHICAGO	S117490010		3307 W WASHINGTON ST		IL CHICAGO ENV
CHICAGO	S117486555		3005 W WASHINGTON ST		IL CHICAGO ENV
CHICAGO	S117489721		3265 W WASHINGTON ST		IL CHICAGO ENV
CHICAGO	S117488219		3141 W WASHINGTON ST		IL CHICAGO ENV
CHICAGO	S117493179		3600 W WASHINGTON ST		IL CHICAGO ENV
CHICAGO	S117488760		3207 W WASHINGTON ST		IL CHICAGO ENV
CHICAGO	S117487107		3040 W WASHINGTON ST		IL CHICAGO ENV

City	EDR ID	Site Name	Site Address	Zip	Database(s)
CHICAGO	S117482690		2627 W WASHINGTON ST		IL CHICAGO ENV
CHICAGO	S117484411		2759 W WASHINGTON ST		IL CHICAGO ENV
CHICAGO	S117484369		2755 W WASHINGTON ST		IL CHICAGO ENV
CHICAGO	S117483534		2705 W WASHINGTON ST		IL CHICAGO ENV
CHICAGO	S117482994		2642 W WASHINGTON ST		IL CHICAGO ENV
CHICAGO	S117481255		2501 W WASHINGTON ST		IL CHICAGO ENV
CHICAGO	S117476192		2128 W WASHINGTON ST		IL CHICAGO ENV
CHICAGO	S117478356		2255 W WASHINGTON ST		IL CHICAGO ENV
CHICAGO	S117474263		2011 W WASHINGTON ST		IL CHICAGO ENV
CHICAGO	S117468731		1643 W WASHINGTON ST		IL CHICAGO ENV
CHICAGO	S117469408		1709 W WASHINGTON ST		IL CHICAGO ENV
CHICAGO	S117889176		4510 W WASHINGTON ST		IL CHICAGO ENV
CHICAGO	S117887866		2927 W WASHINGTON ST		IL CHICAGO ENV
CHICAGO	S115766572		740 W WASHINGTON		IL SPILLS
CHICAGO	S115775246		1605 N WASHINGTON AVE		IL SPILLS
CHICAGO	S115762023		WASHINGTON PARK, 5818 S. COTTAGE DR		IL SPILLS
CHICAGO	S115761273		909 WASHINGTON ST		IL SPILLS
CHICAGO	S115731989		1304 W. WASHINGTON		IL SPILLS
CHICAGO	S117886975		1926 W WASHINGTON ST		IL CHICAGO ENV
CHICAGO	S117886663		1615 W WASHINGTON ST		IL CHICAGO ENV
CHICAGO	S115733814		651 W. WASHINGTON		IL SPILLS
CHICAGO	S117506191		4948 W WASHINGTON ST		IL CHICAGO ENV
CHICAGO	S117510700		5401 W WASHINGTON ST		IL CHICAGO ENV
CHICAGO	S117505028		4830 W WASHINGTON ST		IL CHICAGO ENV
CHICAGO	S117514691		5827 W WASHINGTON ST		IL CHICAGO ENV
CHICAGO	S117514433		5807 W WASHINGTON ST		IL CHICAGO ENV
CHICAGO	S117501180		4420 W WASHINGTON ST		IL CHICAGO ENV
CHICAGO	S117500840		4400 W WASHINGTON ST		IL CHICAGO ENV
CHICAGO	S117500049		4319 W WASHINGTON ST		IL CHICAGO ENV
CHICAGO	S117499142		4226 W WASHINGTON ST		IL CHICAGO ENV
CHICAGO	S117495610		3844 W WASHINGTON ST		IL CHICAGO ENV
CHICAGO	S117495179		3813 W WASHINGTON ST		IL CHICAGO ENV
CHICAGO	S117472495		1907 W WASHINGTON ST		IL CHICAGO ENV
CHICAGO	S117472351		1900 W WASHINGTON ST		IL CHICAGO ENV
CHICAGO	S117470787		1801 W WASHINGTON ST		IL CHICAGO ENV
CHICAGO	S117484214		2744 W WASHINGTON ST		IL CHICAGO ENV
CHICAGO	S117471827		1843 W WASHINGTON ST		IL CHICAGO ENV
CHICAGO	S117485604		2908 W WASHINGTON ST		IL CHICAGO ENV
CHICAGO	S117471600		1834 W WASHINGTON ST		IL CHICAGO ENV
CHICAGO	S117471490		1830 W WASHINGTON ST		IL CHICAGO ENV
CHICAGO	S117485267		2852 W WASHINGTON ST		IL CHICAGO ENV
CHICAGO	S117473432		1943 W WASHINGTON ST		IL CHICAGO ENV
CHICAGO	S117488264		3144 W WASHINGTON ST		IL CHICAGO ENV
CHICAGO	S117485041		2838 W WASHINGTON ST		IL CHICAGO ENV
CHICAGO	S117479374		2337 W WASHINGTON ST		IL CHICAGO ENV
CHICAGO	S117477214		2202 W WASHINGTON ST		IL CHICAGO ENV
CHICAGO	S117489560		3250 W WASHINGTON ST		IL CHICAGO ENV

City	EDR ID	Site Name	Site Address	Zip	Database(s)
CHICAGO	S117472629		1913 W WASHINGTON ST		IL CHICAGO ENV
CHICAGO	S117469595		1717 W WASHINGTON ST		IL CHICAGO ENV
CHICAGO	S117465571		1444 W WASHINGTON ST		IL CHICAGO ENV
CHICAGO	S115520444	TERRAPIN PROPERTIES LLC	909 WASHINGTON ST.		IL RGA LUST
CHICAGO	1009071962	MYRICK S TWENTY FOUR HOUR STANDARD SERVIC	2759 WASHINGTON BLVD		EDR Hist Auto
CHICAGO	S117472825		1920 W WASHINGTON ST		IL CHICAGO ENV
CHICAGO	S117471992		1850 W WASHINGTON ST		IL CHICAGO ENV
CHICAGO	S117471924		1847 W WASHINGTON ST		IL CHICAGO ENV
CHICAGO	S117471213		1820 W WASHINGTON ST		IL CHICAGO ENV
CHICAGO	S117468310		1626 W WASHINGTON ST		IL CHICAGO ENV
CHICAGO	S117470834		1804 W WASHINGTON ST		IL CHICAGO ENV
CHICAGO	S117469287		1701 W WASHINGTON ST		IL CHICAGO ENV
CHICAGO	S117469236		1700 W WASHINGTON ST		IL CHICAGO ENV
CHICAGO	S117888648		3918 W WASHINGTON ST		IL CHICAGO ENV
CHICAGO	S115744659		1145 WEST WASHINGTON		IL SPILLS
CHICAGO	S115761045		1717 WEST WASHINGTON		IL SPILLS
CHICAGO	S117510168		5335 W WASHINGTON ST		IL CHICAGO ENV
CHICAGO	S117510920		5417 W WASHINGTON ST		IL CHICAGO ENV
CHICAGO	S117508587		5200 W WASHINGTON ST		IL CHICAGO ENV
CHICAGO	S117512323		5555 W WASHINGTON ST		IL CHICAGO ENV
CHICAGO	S115516610	RED CARPET CAR WASH	915 WEST WASHINGTON		IL RGA LUST
CHICAGO	S117506278		4955 W WASHINGTON ST		IL CHICAGO ENV
CHICAGO	S117506018		4934 W WASHINGTON ST		IL CHICAGO ENV
CHICAGO	S115522105	W.E. O'NEIL CONSTRUCTION CO.	1245 WEST WASHINGTON		IL RGA LUST
CHICAGO	S117507678		5113 W WASHINGTON ST		IL CHICAGO ENV
CHICAGO	S117499941		4311 W WASHINGTON ST		IL CHICAGO ENV
CHICAGO	S117495104		3808 W WASHINGTON ST		IL CHICAGO ENV
CHICAGO	S117495191		3814 W WASHINGTON ST		IL CHICAGO ENV
CHICAGO	S117485105		2842 W WASHINGTON ST		IL CHICAGO ENV
CHICAGO	S117486159		2950 W WASHINGTON ST		IL CHICAGO ENV
CHICAGO	S117484652		2810 W WASHINGTON ST		IL CHICAGO ENV
CHICAGO	S117488106		3134 W WASHINGTON ST		IL CHICAGO ENV
CHICAGO	S117477157		2200 W WASHINGTON ST		IL CHICAGO ENV
CHICAGO	S117475147		2048 W WASHINGTON ST		IL CHICAGO ENV
CHICAGO	S117482113		2564 W WASHINGTON ST		IL CHICAGO ENV
CHICAGO	S117483499		2702 W WASHINGTON ST		IL CHICAGO ENV
CHICAGO	S117483947		2729 W WASHINGTON ST		IL CHICAGO ENV
CHICAGO	S117482670		2626 W WASHINGTON ST		IL CHICAGO ENV
CHICAGO	S117478144		2245 W WASHINGTON ST		IL CHICAGO ENV
CHICAGO	S117476276		2131 W WASHINGTON ST		IL CHICAGO ENV
CHICAGO	S117476259		2130 W WASHINGTON ST		IL CHICAGO ENV
CHICAGO	S117483082		2648 W WASHINGTON ST		IL CHICAGO ENV
CHICAGO	S117478304		2251 W WASHINGTON ST		IL CHICAGO ENV
CHICAGO	S115521558	UNITED SUGARS CORP.	2627 WASHINGTON BOULEVARD		IL RGA LUST
CHICAGO	S115499563	BETHEL PACE CTR.	4353 WEST WASHINGTON		IL RGA LUST
CHICAGO	S117508009		5132 W WASHINGTON ST		IL CHICAGO ENV
CHICAGO	S117504436		4753 W WASHINGTON ST		IL CHICAGO ENV

City	EDR ID	Site Name	Site Address	Zip	Database(s)
CHICAGO	S117500415		4342 W WASHINGTON ST		IL CHICAGO ENV
CHICAGO	S117499345		4241 W WASHINGTON ST		IL CHICAGO ENV
CHICAGO	S117502315		4530 W WASHINGTON ST		IL CHICAGO ENV
CHICAGO	S117499583		4257 W WASHINGTON ST		IL CHICAGO ENV
CHICAGO	S117499499		4250 W WASHINGTON ST		IL CHICAGO ENV
CHICAGO	S117496350		3937 W WASHINGTON ST		IL CHICAGO ENV
CHICAGO	S117496324		3935 W WASHINGTON ST		IL CHICAGO ENV
CHICAGO	S117495449		3833 W WASHINGTON ST		IL CHICAGO ENV
CHICAGO	S117487188		3045 W WASHINGTON ST		IL CHICAGO ENV
CHICAGO	S117486974		3031 W WASHINGTON ST		IL CHICAGO ENV
CHICAGO	S117486079		2944 W WASHINGTON ST		IL CHICAGO ENV
CHICAGO	S117485541		2901 W WASHINGTON ST		IL CHICAGO ENV
CHICAGO	S117888191		3306 W WASHINGTON ST		IL CHICAGO ENV
CHICAGO	S117888030		3137 W WASHINGTON ST		IL CHICAGO ENV
CHICAGO	S115720809		2525 WEST WASHINGTON		IL SPILLS
CHICAGO	S115745119		915 W. WASHINGTON		IL SPILLS
CHICAGO	S117485186		2847 W WASHINGTON ST		IL CHICAGO ENV
CHICAGO	S117484317		2751 W WASHINGTON ST		IL CHICAGO ENV
CHICAGO	S117485093		2841 W WASHINGTON ST		IL CHICAGO ENV
CHICAGO	S117483153		2651 W WASHINGTON ST		IL CHICAGO ENV
CHICAGO	S117478200		2248 W WASHINGTON ST		IL CHICAGO ENV
CHICAGO	S117477815		2231 W WASHINGTON ST		IL CHICAGO ENV
CHICAGO	S117477801		2230 W WASHINGTON ST		IL CHICAGO ENV
CHICAGO	S117474547		2022 W WASHINGTON ST		IL CHICAGO ENV
CHICAGO	S117474016		2000 W WASHINGTON ST		IL CHICAGO ENV
CHICAGO	S117469798		1725 W WASHINGTON ST		IL CHICAGO ENV
CHICAGO	S117471539		1832 W WASHINGTON ST		IL CHICAGO ENV
CHICAGO	94378898		WASHINGTON ST BRIDGE		ERNS
CHICAGO	S117509840		5315 W WASHINGTON ST		IL CHICAGO ENV
CHICAGO	S117502547		4548 W WASHINGTON ST		IL CHICAGO ENV
CHICAGO	S117513893		5732 W WASHINGTON ST		IL CHICAGO ENV
CHICAGO	S117511700		5501 W WASHINGTON ST		IL CHICAGO ENV
CHICAGO	S117512686		5614 W WASHINGTON ST		IL CHICAGO ENV
CHICAGO	S117504831		4818 W WASHINGTON ST		IL CHICAGO ENV
CHICAGO	S117511211		5439 W WASHINGTON ST		IL CHICAGO ENV
CHICAGO	S117495625		3845 W WASHINGTON ST		IL CHICAGO ENV
CHICAGO	S117495778		3858 W WASHINGTON ST		IL CHICAGO ENV
CHICAGO	S117499825		4301 W WASHINGTON ST		IL CHICAGO ENV
CHICAGO	S117510900		5416 W WASHINGTON ST		IL CHICAGO ENV
CHICAGO	S117503422		4646 W WASHINGTON ST		IL CHICAGO ENV
CHICAGO	S117495146		3811 W WASHINGTON ST		IL CHICAGO ENV
CHICAGO	S117500513		4348 W WASHINGTON ST		IL CHICAGO ENV
CHICAGO	S117478759		2307 W WASHINGTON ST		IL CHICAGO ENV
CHICAGO	S117482952		2640 W WASHINGTON ST		IL CHICAGO ENV
CHICAGO	S117485318		2856 W WASHINGTON ST		IL CHICAGO ENV
CHICAGO	S117488300		3147 W WASHINGTON ST		IL CHICAGO ENV
CHICAGO	S117486237		2956 W WASHINGTON ST		IL CHICAGO ENV

City	EDR ID	Site Name	Site Address	Zip	Database(s)
CHICAGO	S117477387		2213 W WASHINGTON ST		IL CHICAGO ENV
CHICAGO	S117489059		3223 W WASHINGTON ST		IL CHICAGO ENV
CHICAGO	S117487983		3125 W WASHINGTON ST		IL CHICAGO ENV
CHICAGO	S117479641		2352 W WASHINGTON ST		IL CHICAGO ENV
CHICAGO	S117488173		3139 W WASHINGTON ST		IL CHICAGO ENV
CHICAGO	S117482035		2554 W WASHINGTON ST		IL CHICAGO ENV
CHICAGO	S117482015		2551 W WASHINGTON ST		IL CHICAGO ENV
CHICAGO	S117488726		3204 W WASHINGTON ST		IL CHICAGO ENV
CHICAGO	S117476085		2123 W WASHINGTON ST		IL CHICAGO ENV
CHICAGO	S117486819		3020 W WASHINGTON ST		IL CHICAGO ENV
CHICAGO	S117483315		2667 W WASHINGTON ST		IL CHICAGO ENV
CHICAGO	S117481904		2544 W WASHINGTON ST		IL CHICAGO ENV
CHICAGO	S117478967		2318 W WASHINGTON ST		IL CHICAGO ENV
CHICAGO	S117484855		2825 W WASHINGTON ST		IL CHICAGO ENV
CHICAGO	S117474109		2005 W WASHINGTON ST		IL CHICAGO ENV
CHICAGO	S117455700		100 E WASHINGTON ST		IL CHICAGO ENV
CHICAGO	S115734704		4353 W. WASHINGTON		IL SPILLS
CHICAGO	S115776480		840 W. WASHINGTON		IL SPILLS
CHICAGO	S111927892		1605 N. WASHINGTON AVE.		IL SPILLS
CHICAGO	S117505883		4924 W WASHINGTON ST		IL CHICAGO ENV
CHICAGO	S117504650		4801 W WASHINGTON ST		IL CHICAGO ENV
CHICAGO	S117503293		4636 W WASHINGTON ST		IL CHICAGO ENV
CHICAGO	S117501970		4502 W WASHINGTON ST		IL CHICAGO ENV
CHICAGO	S117513251		5655 W WASHINGTON ST		IL CHICAGO ENV
CHICAGO	S117513108		5644 W WASHINGTON ST		IL CHICAGO ENV
CHICAGO	S117512775		5620 W WASHINGTON ST		IL CHICAGO ENV
CHICAGO	S117500279		4333 W WASHINGTON ST		IL CHICAGO ENV
CHICAGO	S117501216		4423 W WASHINGTON ST		IL CHICAGO ENV
CHICAGO	S117501109		4416 W WASHINGTON ST		IL CHICAGO ENV
CHICAGO	S117508909		5220 W WASHINGTON ST		IL CHICAGO ENV
CHICAGO	S117508795		5214 W WASHINGTON ST		IL CHICAGO ENV
CHICAGO	S117508026		5133 W WASHINGTON ST		IL CHICAGO ENV
CHICAGO	S117499958		4312 W WASHINGTON ST		IL CHICAGO ENV
CHICAGO	S117497018		4013 W WASHINGTON ST		IL CHICAGO ENV
CHICAGO	S117495597		3843 W WASHINGTON ST		IL CHICAGO ENV
CHICAGO	S117489124		3228 W WASHINGTON ST		IL CHICAGO ENV
CHICAGO	S117483332		2678 W WASHINGTON ST		IL CHICAGO ENV
CHICAGO	S117483133		2650 W WASHINGTON ST		IL CHICAGO ENV
CHICAGO	S117490541		3335 W WASHINGTON ST		IL CHICAGO ENV
CHICAGO	S117484272		2749 W WASHINGTON ST		IL CHICAGO ENV
CHICAGO	S117488002		3127 W WASHINGTON ST		IL CHICAGO ENV
CHICAGO	S117482246		2600 W WASHINGTON ST		IL CHICAGO ENV
CHICAGO	S117479053		2322 W WASHINGTON ST		IL CHICAGO ENV
CHICAGO	S117479677		2356 W WASHINGTON ST		IL CHICAGO ENV
CHICAGO	S117475579		2100 W WASHINGTON ST		IL CHICAGO ENV
CHICAGO	S117475096		2045 W WASHINGTON ST		IL CHICAGO ENV
CHICAGO	S117473397		1941 W WASHINGTON ST		IL CHICAGO ENV



City	EDR ID	Site Name	Site Address	Zip	Database(s)
CHICAGO	S117477940		2237 W WASHINGTON ST		IL CHICAGO ENV
CHICAGO	S117478722		2305 W WASHINGTON ST		IL CHICAGO ENV
CHICAGO	S117477830		2232 W WASHINGTON ST		IL CHICAGO ENV
CHICAGO	S117477754		2229 W WASHINGTON ST		IL CHICAGO ENV
CHICAGO	S117470716		1800 W WASHINGTON ST		IL CHICAGO ENV
CHICAGO	S117467942		1613 W WASHINGTON ST		IL CHICAGO ENV
CHICAGO	S117887831		2850 W WASHINGTON ST		IL CHICAGO ENV
CHICAGO	S117888054		3153 W WASHINGTON ST		IL CHICAGO ENV
CHICAGO	S115775142		1245 W WASHINGTON		IL SPILLS
CHICAGO	S115496965	A&A AUTOMOBILE	1045 WEST WASHINGTON		IL RGA LUST
CHICAGO	S117510310		5345 W WASHINGTON ST		IL CHICAGO ENV
CHICAGO	S117512843		5625 W WASHINGTON ST		IL CHICAGO ENV
CHICAGO	S117506767		5017 W WASHINGTON ST		IL CHICAGO ENV
CHICAGO	S117503535		4655 W WASHINGTON ST		IL CHICAGO ENV
CHICAGO	S117504603		4800 W WASHINGTON ST		IL CHICAGO ENV
CHICAGO	S117504308		4745 W WASHINGTON ST		IL CHICAGO ENV
CHICAGO	S117503582		4661 W WASHINGTON ST		IL CHICAGO ENV
CHICAGO	S117503052		4617 W WASHINGTON ST		IL CHICAGO ENV
CHICAGO	S117496537		3949 W WASHINGTON ST		IL CHICAGO ENV
CHICAGO	S117496415		3940 W WASHINGTON ST		IL CHICAGO ENV
CHICAGO	S117496338		3936 W WASHINGTON ST		IL CHICAGO ENV
CHICAGO	S117496087		3916 W WASHINGTON ST		IL CHICAGO ENV
CHICAGO	S117495037		3801 W WASHINGTON ST		IL CHICAGO ENV
CHICAGO	S117490509		3333 W WASHINGTON ST		IL CHICAGO ENV
CHICAGO	S117489964		3302 W WASHINGTON ST		IL CHICAGO ENV
CHICAGO	S117488022		3129 W WASHINGTON ST		IL CHICAGO ENV
CHICAGO	S117488413		3154 W WASHINGTON ST		IL CHICAGO ENV
CHICAGO	S117488374		3150 W WASHINGTON ST		IL CHICAGO ENV
CHICAGO	S117486983		3032 W WASHINGTON ST		IL CHICAGO ENV
CHICAGO	S117483984		2731 W WASHINGTON ST		IL CHICAGO ENV
CHICAGO	S117484830		2823 W WASHINGTON ST		IL CHICAGO ENV
CHICAGO	S117486487		3000 W WASHINGTON ST		IL CHICAGO ENV
CHICAGO	S117486137		2949 W WASHINGTON ST		IL CHICAGO ENV
CHICAGO	S117482059		2555 W WASHINGTON ST		IL CHICAGO ENV
CHICAGO	S117483433		2700 W WASHINGTON ST		IL CHICAGO ENV
CHICAGO	S117887943		3022 W WASHINGTON ST		IL CHICAGO ENV
CHICAGO	S117886525		1501 W WASHINGTON ST		IL CHICAGO ENV
CHICAGO	S117477978		2239 W WASHINGTON ST		IL CHICAGO ENV
CHICAGO	S117478384		2257 W WASHINGTON ST		IL CHICAGO ENV
CHICAGO	S117475847		2113 W WASHINGTON ST		IL CHICAGO ENV
CHICAGO	S117475780		2110 W WASHINGTON ST		IL CHICAGO ENV
CHICAGO	S117475260		2054 W WASHINGTON ST		IL CHICAGO ENV
CHICAGO	S117473015		1927 W WASHINGTON ST		IL CHICAGO ENV
CHICAGO	S117474163		2009 W WASHINGTON ST		IL CHICAGO ENV
CHICAGO	S117474693		2029 W WASHINGTON ST		IL CHICAGO ENV
CHICAGO	S117474677		2028 W WASHINGTON ST		IL CHICAGO ENV
CHICAGO	S117468350		1628 W WASHINGTON ST		IL CHICAGO ENV

City	EDR ID	Site Name	Site Address	Zip	Database(s)
CHICAGO	S117732110		W WASHINGTON ST & N CANAL ST,		IL SPILLS
CHICAGO	S115738394		2627 WASHINGTON BLVD.		IL SPILLS
CHICAGO	S115772636		3940 W. WASHINGTON BLVRD		IL SPILLS
CHICAGO	S115731791		1045 W. WASHINGTON		IL SPILLS
CHICAGO	S117513487		5701 W WASHINGTON ST		IL CHICAGO ENV
CHICAGO	S117503524		4654 W WASHINGTON ST		IL CHICAGO ENV
CHICAGO	S117503757		4701 W WASHINGTON ST		IL CHICAGO ENV
CHICAGO	S117503091		4620 W WASHINGTON ST		IL CHICAGO ENV
CHICAGO	S117502960		4610 W WASHINGTON ST		IL CHICAGO ENV
CHICAGO	S117501195		4421 W WASHINGTON ST		IL CHICAGO ENV
CHICAGO	S117500343		4338 W WASHINGTON ST		IL CHICAGO ENV
CHICAGO	S117500601		4353 W WASHINGTON ST		IL CHICAGO ENV
CHICAGO	S117501962		4501 W WASHINGTON ST		IL CHICAGO ENV
CHICAGO	S117499159		4228 W WASHINGTON ST		IL CHICAGO ENV
CHICAGO	S117498394		4144 W WASHINGTON ST		IL CHICAGO ENV
CHICAGO	S117499784		4300 W WASHINGTON ST		IL CHICAGO ENV
CHICAGO	S117499134		4225 W WASHINGTON ST		IL CHICAGO ENV
CHICAGO	S117496943		4009 W WASHINGTON ST		IL CHICAGO ENV
CHICAGO	S117496588		3953 W WASHINGTON ST		IL CHICAGO ENV
CHICAGO	S117495049		3802 W WASHINGTON ST		IL CHICAGO ENV
CHICAGO	S117489953		3301 W WASHINGTON ST		IL CHICAGO ENV
CHICAGO	S117488120		3135 W WASHINGTON ST		IL CHICAGO ENV
CHICAGO	S117482556		2620 W WASHINGTON ST		IL CHICAGO ENV
CHICAGO	S117485840		2925 W WASHINGTON ST		IL CHICAGO ENV
CHICAGO	S117485643		2910 W WASHINGTON ST		IL CHICAGO ENV
CHICAGO	S117484343		2753 W WASHINGTON ST		IL CHICAGO ENV
CHICAGO	S117477905		2235 W WASHINGTON ST		IL CHICAGO ENV
CHICAGO	S117479497		2342 W WASHINGTON ST		IL CHICAGO ENV
CHICAGO	S117475923		2117 W WASHINGTON ST		IL CHICAGO ENV
CHICAGO	S117474980		2040 W WASHINGTON ST		IL CHICAGO ENV
CHICAGO	S117473335		1939 W WASHINGTON ST		IL CHICAGO ENV
CHICAGO	S117473244		1936 W WASHINGTON ST		IL CHICAGO ENV
CHICAGO	S117473170		1933 W WASHINGTON ST		IL CHICAGO ENV
CHICAGO	S115499250	BAUSCH & LOMB BUILDING	740 WEST WASHINGTON		IL RGA LUST
CHICAGO	S117889284		4647 W WASHINGTON ST		IL CHICAGO ENV
CHICAGO	S117724704		W WASHINGTON ST & N CANAL ST		IL SPILLS
CHICAGO	S117887020		1948 W WASHINGTON ST		IL CHICAGO ENV
CHICAGO	S115522524	WELLS FARGO ARMORED SERVICE	1145 WEST WASHINGTON		IL RGA LUST
CHICAGO	S115521557	UNITED SUGARS CORP.	2627 WASHINGTON BLVD.		IL RGA LUST
CHICAGO	S115520098	SUBURBAN TRUST & SAVINGS	1304 WEST WASHINGTON		IL RGA LUST
CHICAGO	1009213379	STATEN ISLAND CLEANERS	25 E WASHN R900		EDR Hist Cleaner
CHICAGO	1009104960	CHICAGO BRAKE SERVICE CORP	4638 WASHN BLVD		EDR Hist Auto
CHICAGO	1009104093	CROSS AUTOMATIC GARAGE CORP	35 E WASHN DR R3530		EDR Hist Auto
CHICAGO	1009103646	WEST SIDE BUICK SALES CO	4666 WASHN BLVD		EDR Hist Auto
CHICAGO	1009204914	PITTSFLELD VALET SERVICE	55 E WASHN BSMT		EDR Hist Cleaner
CHICAGO	1009117052	CITRO ALPHONSE L	1419 WASHN BL		EDR Hist Auto
CHICAGO	1009116477	COOLEY ARTHUR B	941 WASHN BL		EDR Hist Auto

City	EDR ID	Site Name	Site Address	Zip	Database(s)
CHICAGO	1009095383	COOPER JACK	179 W WASHN R1001		EDR Hist Auto
CHICAGO	1009200549	COLEMAN SAML B	181 W WASHN		EDR Hist Cleaner
CHICAGO	1009105300	CHINSKEY ABR	1445 W WASHN BLVD		EDR Hist Auto
CHICAGO	1009103885	HOTEL LASALLE GARAGE	215 W WASHN		EDR Hist Auto
CHICAGO	1009095991	UNITED PETROLEUM CORP	1444 W WASHN BLVD		EDR Hist Auto
CHICAGO	1009103126	WASHINGTON BOULEVARD 24 HOUR SERVICE CO	1709 17 WASHN BLVD		EDR Hist Auto
CHICAGO	1009215208	ROTHER ABR	56 W WASHN R502		EDR Hist Cleaner
CHICAGO	1009102443	LINN ANTON O	2644 W WASHN BLVD		EDR Hist Auto
CHICAGO	1009105367	ACME AUTO SHEET METAL WORKS	923 W WASHN BLVD		EDR Hist Auto
CHICAGO	1009116793	O H AUTOMOTIVE ELECTRIC CO	4645 WASHN		EDR Hist Auto
CHICAGO	1009119293	KALASH JOHN F	906 WASHN BL		EDR Hist Auto
CHICAGO	1009095384	GARLAND BAG SHOP	58 E WASHN R707		EDR Hist Auto
CHICAGO	1009103648	WEST SIDE IGNITION SERVICE	4549 WASHN BLVD		EDR Hist Auto
CHICAGO	1009117961	ELSON WILBUR A	2612 WASHN		EDR Hist Auto
CHICAGO	1009095848	CITRO ALOSHONSE L	1419 W WASHN BLVD		EDR Hist Auto
CHICAGO	1009204097	SHELTON HOWARD	3001 W WASHN BLVD		EDR Hist Cleaner
CHICAGO	S115722759		1140 SOUTH WASHTENAU		IL SPILLS
CHICAGO	S112363914		1140 S. WASHTENAU		IL SPILLS
CHICAGO	S115723236		1100 SOUTH WASHTENAW		IL SPILLS
CHICAGO	S115771905		2404 N. WASHTENAW		IL SPILLS
CHICAGO	S115749403		3724 S. WASHTENAW		IL SPILLS
CHICAGO	S115773188		1256-1260 SOUTH WASHTENAW		IL SPILLS
CHICAGO	S115744951		5802 NORTH WASHTENAW		IL SPILLS
CHICAGO	S115501775	CHICAGO, CITY OF DEPARTMENT OF ENVIRONMENT	902 SOUTH WASHTENAW		IL RGA LUST
CHICAGO	S115517306	ROWAN, RICHARD	3724 SOUTH WASHTENAW		IL RGA LUST
CHICAGO	S117525782		7400 S WASHTENAW AVE		IL CHICAGO ENV
CHICAGO	S115501622	CHICAGO PARK DISTRICT	2404 NORTH WASHTENAW		IL RGA LUST
CHICAGO	S115725599		735 S. WASHTENAW		IL SPILLS
CHICAGO	S115742840		3250 NORTH WASHTENAW		IL SPILLS
CHICAGO	1009098282	CARR FRANK J	N WASHTENAW AV NE COR FULLERTON AV		EDR Hist Auto
CHICAGO	S115520771	TOOL & ENGINEERING CO.	735 SOUTH WASHTENAW		IL RGA LUST
CHICAGO	S115762727		902 S. WASHTENAW		IL SPILLS
CHICAGO	S115742319		3250 NORTH WASHTENAW		IL SPILLS
CHICAGO	S115507842	HENRY C. GREBE & CO.	3250 NORTH WASHTENAW		IL RGA LUST
CHICAGO	S117531861		902 S WASHTENAW AVE		IL CHICAGO ENV
CHICAGO	S117528262		801 S WASHTENAW AVE		IL CHICAGO ENV
CHICAGO	S117888935		425 S WASHTENAW AVE		IL CHICAGO ENV
CHICAGO	S115507774	HEBRY C. GREBE & CO.	3250 NORTH WASHTENAW		IL RGA LUST
CHICAGO	S115497223	AFFORDABLE HOUSING	1140 SOUTH WASHTENAW		IL RGA LUST
CHICAGO	S117531805		901 S WASHTENAW AVE		IL CHICAGO ENV
CHICAGO	S117528138		800 S WASHTENAW AVE		IL CHICAGO ENV
CHICAGO	S117531694		900 S WASHTENAW AVE		IL CHICAGO ENV
CHICAGO	S115514851	OGDON NORTH LLC	1256-1260 SOUTH WASHTENAW		IL RGA LUST
CHICAGO	S115748593		801 SOUTH WASTENAW		IL SPILLS
CHICAGO	S111887555		23-25 S WATER MARKET		IL SPILLS
CHICAGO	S115736055		2325 S. WATER MARKET		IL SPILLS
CHICAGO	92264733		40W SOUTH WATER MARKET		ERNS

City	EDR ID	Site Name	Site Address	Zip	Database(s)
CHICAGO	98434885		WATER AND SOME KIND OF CHEMICALS		ERNS
CHICAGO	90180221		3210 WATLING PLANT 3		ERNS
CHICAGO	S115725651		WAUPANFIE & CHICAGO		IL SPILLS
CHICAGO	1009204193	SLIVE DANL	6902 WAVNE AV		EDR Hist Cleaner
CHICAGO	S115765516		650 W WAYMAN		IL SPILLS
CHICAGO	S115496815	325 UNION LLC	650 WEST WAYMAN		IL RGA LUST
CHICAGO	S117528170		800 W WAYMAN ST		IL CHICAGO ENV
CHICAGO	S112364568		820 W. WAYMAN, 726 RANDOLPH		IL SPILLS
CHICAGO	S115522714	WHEEL WORKS CONDO	2510 NORTH WAYNE		IL RGA LUST
CHICAGO	S115728173		2510 N. WAYNE		IL SPILLS
CHICAGO	S115740728		I-55 WB WEST OF KEDZIE AV		IL SPILLS
CHICAGO	S108047067		I-290 WB IN BETWEEN HARLEM & 1ST AVE		IL SPILLS
CHICAGO	S109092813		I-294 WB BEFORE RAMP ON I-290 WB		IL SPILLS
CHICAGO	S111877875		I-290 WB		IL SPILLS
CHICAGO	S108480169		I-90 WB		IL SPILLS
CHICAGO	S111927573		I-90 WB AT ROUTE 25		IL SPILLS
CHICAGO	S113808243		I-94 WB MILE MARKER 38		IL SPILLS
CHICAGO	S115754741		I-94 WB 159TH & SIBLEY BL		IL SPILLS
CHICAGO	S111883615		I-90 WB MILE POST 12.5		IL SPILLS
CHICAGO	S111903237		I-94 WB		IL SPILLS
CHICAGO	S112352205		I-94 WB NEAR HWY 137		IL SPILLS
CHICAGO	S115751705		I-94 WB		IL SPILLS
CHICAGO	S115774928		I-90 WB AT ROUTE 25		IL SPILLS
CHICAGO	S108480172		I-94 WB S OF TOUHY AVE		IL SPILLS
CHICAGO	S111906792		I-290 WB AT ST 88		IL SPILLS
CHICAGO	S111906274		I-94 WB BETWEEN 159TH & SIBLEY BLVD		IL SPILLS
CHICAGO	S115776261		I-94 WB MM 38		IL SPILLS
CHICAGO	S115768757		I-294 WB BEFORE RAMP ON I-290 WB		IL SPILLS
CHICAGO	S111891756		I-290 WB E OF ASHLAND AVE		IL SPILLS
CHICAGO	S115775619		I-94 WB, NEAR HIGHWAY 137		IL SPILLS
CHICAGO	2003128423		3434 WEAR 51ST STREET		HMIRS
CHICAGO	1009213521	CHICAGO TOWEL CO	2333 S WEB AV		EDR Hist Cleaner
CHICAGO	1009103119	WABASH HARRISON GARAGE	606 S WEB AV		EDR Hist Auto
CHICAGO	S117496484		3945 W WEBSTER AVE		IL CHICAGO ENV
CHICAGO	S117477158		2200 W WEBSTER AVE		IL CHICAGO ENV
CHICAGO	S117456064		1009 W WEBSTER DR		IL CHICAGO ENV
CHICAGO	S115745013		1334 W. WEBSTER		IL SPILLS
CHICAGO	S115739220		1471 W. WEBSTER		IL SPILLS
CHICAGO	S112359125		1700 W. WEBSTER AVE. BETWEEN ELSTON & ASHLAND		IL SPILLS
CHICAGO	1009210696	UNIVERSITY LAUNDRY	986 WEBSTOR AV		EDR Hist Cleaner
CHICAGO	S115735489		911 WEED ST.(901-911 WEED		IL SPILLS
CHICAGO	S111886989		911 WEED ST 901-911 WEED ST - 1 LONG BUILDING)		IL SPILLS
CHICAGO	S115514840	OFF TRACK BETTING	911 WEED ST., 901-911 WEED ST., 1 LONG BLDG.		IL RGA LUST
CHICAGO	94355692		WELL ST BRIDGE		ERNS
CHICAGO	S111905790		4700 & WELL STS		IL SPILLS
CHICAGO	1009211178	SANITARY LASUNDIRY	1758 N WELLA		EDR Hist Cleaner
CHICAGO	2006819150		WELLER AND LAKE STREETS		ERNS

City	EDR ID	Site Name	Site Address	Zip	Database(s)
CHICAGO	S112357413		WELLER CREEK		IL SPILLS
CHICAGO	S115727687		1701 W. WELLINGTON		IL SPILLS
CHICAGO	S115719211		1701 WEST WELLINGTON		IL SPILLS
CHICAGO	2008866609		WELLINGTON AVE.		ERNS
CHICAGO	S117886662		1615 S WELLS ST		IL CHICAGO ENV
CHICAGO	S115754257		4700 & WELLS STS.		IL SPILLS
CHICAGO	S117323605		800 S WELLS		IL SPILLS
CHICAGO	S115518979	SMERLING, DAVID	741 NORTH WELLS		IL RGA LUST
CHICAGO	S117503284		4636 S WELLS ST		IL CHICAGO ENV
CHICAGO	S117503679		4700 S WELLS ST		IL CHICAGO ENV
CHICAGO	S115769496		5458 S. WELLS		IL SPILLS
CHICAGO	S117457341		1050 S WELLS ST		IL CHICAGO ENV
CHICAGO	S115720629		746 NORTH WELLS		IL SPILLS
CHICAGO	S117486749		3017 N WELLS ST		IL CHICAGO ENV
CHICAGO	S117461099		1201 S WELLS ST		IL CHICAGO ENV
CHICAGO	S117503205		4630 S WELLS ST		IL CHICAGO ENV
CHICAGO	S115506297	FUL LINE IMPRESSIONS	750 NORTH WELLS		IL RGA LUST
CHICAGO	2014093079		800 SOUTH WELLS		ERNS
CHICAGO	S117459445		1130 S WELLS ST		IL CHICAGO ENV
CHICAGO	S115738466		WELLS & WACKER STREETS		IL SPILLS
CHICAGO	S117886246		1300 S WELLS ST		IL CHICAGO ENV
CHICAGO	S117461897		1233 S WELLS ST		IL CHICAGO ENV
CHICAGO	S117458412		1100 S WELLS ST		IL CHICAGO ENV
CHICAGO	S117457026		1040 S WELLS ST		IL CHICAGO ENV
CHICAGO	S117469009		1658 S WELLS ST		IL CHICAGO ENV
CHICAGO	S117455797		1000 S WELLS ST		IL CHICAGO ENV
CHICAGO	S117888276		3400 S WELLS ST		IL CHICAGO ENV
CHICAGO	S115719542		4024 SOUTH WELLS		IL SPILLS
CHICAGO	2000671191		H WELLS ST		ERNS
CHICAGO	S117566912		800 S WELLS,		IL SPILLS
CHICAGO	S115503171	COVACI, WILLIAM	1360 WENT TOUHY AVENUE		IL RGA LUST
CHICAGO	1009216018	BALAGOVIC VALENTINE	2427 WENTWORTH AV		EDR Hist Cleaner
CHICAGO	1009095390	MIGEL DON	4313 WENTWORTH AV		EDR Hist Auto
CHICAGO	S117889133		4449 S WENTWORTH AVE		IL CHICAGO ENV
CHICAGO	S115501855	CHICAGO, CITY OF	1934 SOUTH WENTWORTH		IL RGA LUST
CHICAGO	1009203668	RAYMAN MEVER	8954 WENTWORTH AV		EDR Hist Cleaner
CHICAGO	S115736900		6550 S. WENTWORTH		IL SPILLS
CHICAGO	S115751123		4949 SOUTH WENTWORTH		IL SPILLS
CHICAGO	S108669706		WENTWORTH AVE & CERMACK		IL SPILLS
CHICAGO	S115727120		6543 S. WENTWORTH		IL SPILLS
CHICAGO	S115722577		1800 SOUTH WENTWORTH		IL SPILLS
CHICAGO	S117505324		4850 S WENTWORTH AVE		IL CHICAGO ENV
CHICAGO	S115519937	STILP, JOHN	6601 SOUTH WENTWORTH		IL RGA LUST
CHICAGO	S115509584	JAMES MCHUGH CONSTRUCTION	7626 SOUTH WENTWORTH ST.		IL RGA LUST
CHICAGO	S117504581		4800 S WENTWORTH AVE		IL CHICAGO ENV
CHICAGO	S115767483		WENTWORTH AVE & CERMACK		IL SPILLS
CHICAGO	1009206600	FISHBAURA FRANK	8638 WENTWORTH AV		EDR Hist Cleaner

City	EDR ID	Site Name	Site Address	Zip	Database(s)
CHICAGO	S117505553		4900 S WENTWORTH AVE		IL CHICAGO ENV
CHICAGO	S115521619	UNK	1800 SOUTH WENTWORTH		IL RGA LUST
CHICAGO	S115730574		1934 S. WENTWORTH		IL SPILLS
CHICAGO	S115740485		1800 SOUTH WENTWORTH		IL SPILLS
CHICAGO	S115508982	ILLINOIS DEPT. OF TRANSPORTATION	6543 SOUTH WENTWORTH		IL RGA LUST
CHICAGO	S115717590		7626 S. WENTWORTH STREET		IL SPILLS
CHICAGO	1009105959	WHITE FRONT GARAGE	7016 20 WENTWORTH		EDR Hist Auto
CHICAGO	1009112469	TURNER AUTO SERVICE	8939 41 WENTWORTH		EDR Hist Auto
CHICAGO	S117323538		3500 S. WENTWORTH		IL SPILLS
CHICAGO	S117530017		8400 S WENTWORTH AVE		IL CHICAGO ENV
CHICAGO	S117518746		6300 S WENTWORTH		IL CHICAGO ENV
CHICAGO	S117508868		5219 S WENTWORTH		IL CHICAGO ENV
CHICAGO	S115750481		6601 S. WENTWORTH		IL SPILLS
CHICAGO	S115730383		4600 S. WENTWORTH		IL SPILLS
CHICAGO	S112361928		4010 SOUTH WENTWORTH		IL SPILLS
CHICAGO	S115720009		4010 SOUTH WENTWORTH		IL SPILLS
CHICAGO	S117566867		3500 S. WENTWORTH,		IL SPILLS
CHICAGO	1009216136	SOONG LEE	9832 WENWORTH AV		EDR Hist Cleaner
CHICAGO	S115770066		810 WES 31ST STREET		IL SPILLS
CHICAGO	S115513203	MISERICORDIA	2916 WES 47TH STREET		IL RGA LUST
CHICAGO	S115513204	MISROCREDA	2916 WES 47TH STREET		IL RGA LUST
CHICAGO	S115755948		2101 WESST RICE STREET		IL SPILLS
CHICAGO	S115732289		5601 N. WEST HIGHWAY		IL SPILLS
CHICAGO	S115732288		5601 N. WEST HIGHWAY		IL SPILLS
CHICAGO	1009198168	WE DO WET WASH LAUNDRY	6182 NORTH WEST HGHWY		EDR Hist Cleaner
CHICAGO	S115747236		5945 NORTH WEST CIRCLE		IL SPILLS
CHICAGO	S115765423		I-94 WEST BOUND SOUTH OF TOOGHEY AVENUE		IL SPILLS
CHICAGO	S115501888	CHICAGO, CITY OF	4005 WEST WEST END		IL RGA LUST
CHICAGO	S115506635	GEORGEKOS, GUS	7560 WEST		IL RGA LUST
CHICAGO	S111879781		211-17 S WEST HILL ST		IL SPILLS
CHICAGO	S115514670	NOWAKOWSKI, BOB	3782 1/2 WEST 79TH STREET		IL RGA LUST
CHICAGO	S115730933		5328 NORTH WEST HIGHWAY		IL SPILLS
CHICAGO	S117567069		1000 FT. WEST OF 120TH ST. & MORGAN ST.,		IL SPILLS
CHICAGO	2005616447		600 WEST		ERNS
CHICAGO	1009095834	ZALESKI STANLEY	5734 NORTH WEST HGHWY		EDR Hist Auto
CHICAGO	S117323824		1000 FT. WEST OF 120TH ST. & MORGAN ST.		IL SPILLS
CHICAGO	S108045271		10258 S WEST AVE		IL SPILLS
CHICAGO	S115758773		5900 -5958 WEST BELMONT		IL SPILLS
CHICAGO	S115728279		211-17 S. WEST HILL ST.		IL SPILLS
CHICAGO	1009097807	NEWELL SERVICE STA	6182 NORTH WEST HGHWY		EDR Hist Auto
CHICAGO	1009095833	ZALES S CO	5730 NORTH WEST HGHWY		EDR Hist Auto
CHICAGO	1009093924	LURIE BROS	5459 NORTH WEST HGHWY		EDR Hist Auto
CHICAGO	S115768680		7133 -7143 WEST HIGGINS		IL SPILLS
CHICAGO	S115755570		I-290 WEST NEAR EXIT 24		IL SPILLS
CHICAGO	S115501498	CHICAGO DEPT. OF HOUSING	211-17 SOUTH WEST HILL ST.		IL RGA LUST
CHICAGO	1009097892	GLADSTONE PARK SERVICE STA	5494 NORTH WEST HGHWY		EDR Hist Auto
CHICAGO	S115764061		I-290, WESTBOUND IN BETWEEN HARLEM & 1ST AVE		IL SPILLS

City	EDR ID	Site Name	Site Address	Zip	Database(s)
CHICAGO	S115746161		WESTBOUND RAMP 1-55		IL SPILLS
CHICAGO	S108045996		290 WESTBOUND		IL SPILLS
CHICAGO	S115759724		I-94 WESTBOUND EXIT 59B		IL SPILLS
CHICAGO	2003122969		I-94 WESTBOUND EXIT 59 C 71ST		HMIRS
CHICAGO	94391467		I-290 WESTBOUND/EAST OF ASHLAND AVE		ERNS
CHICAGO	S115746909		4005 WEST WESTEND		IL SPILLS
CHICAGO	1009116778	DIXIE BATTERY TIRE SERVICE STATION	5858 S WESTER AV		EDR Hist Auto
CHICAGO	S111879285		11030 S WESTER AVE		IL SPILLS
CHICAGO	S112360291		13810 S. WESTERN		IL SPILLS
CHICAGO	S117487308		3055 N WESTERN AVE		IL CHICAGO ENV
CHICAGO	S117886115		11920 S WESTERN AVE		IL CHICAGO ENV
CHICAGO	S115729483		7900 S. WESTERN		IL SPILLS
CHICAGO	S115767626		1425 S. WESTERN		IL SPILLS
CHICAGO	S115754651		WESTERN AVENUE		IL SPILLS
CHICAGO	S115765311		7600 WESTERN ST		IL SPILLS
CHICAGO	S115752238		WESTERN AVENUE		IL SPILLS
CHICAGO	S115739460		6455 S. WESTERN		IL SPILLS
CHICAGO	S115512859	METROPOLITAN BANK GROUP	3401-11 NORTH WESTERN AVE. & ROSCOE		IL RGA LUST
CHICAGO	S115510082	JOSEPH, MANNY	5600 WESTERN AVE.		IL RGA LUST
CHICAGO	1009200191	HOWE FRANK	616 WESTERN AV		EDR Hist Cleaner
CHICAGO	93331395		WESTERN AVE BETWEEN 26TH AND 31ST STS AT THE RAIL		ERNS
CHICAGO	2008877190		WESTERN STATION		ERNS
CHICAGO	S108046688		7600 WESTERN ST		IL SPILLS
CHICAGO	S112359804		WESTERN AVE. BETWEEN ROOSEVELT & FULTON		IL SPILLS
CHICAGO	S111913491		WESTERN & ROCKWELL		IL SPILLS
CHICAGO	S111918691		WESTERN AVE & SOUTHWEST HWY LANDERS INTERMODAL YARD		IL SPILLS
CHICAGO	S111906184		WESTERN AVE		IL SPILLS
CHICAGO	S111903771		WESTERN AVE		IL SPILLS
CHICAGO	S115735259		6150 N. WESTERN		IL SPILLS
CHICAGO	S115729369		9059 S. WESTERN & 91ST.		IL SPILLS
CHICAGO	S115773254		5102 S. WESTERN		IL SPILLS
CHICAGO	S115769541		6000 NORTH WESTERN		IL SPILLS
CHICAGO	S115512839	METRO FORD	6455 SOUTH WESTERN		IL RGA LUST
CHICAGO	S115499476	BERENS LINCOLN FORD	6221 NORTH WESTERN		IL RGA LUST
CHICAGO	S115497824	AMOCO OIL CO. #15566	7103 NORTH WESTERN & TOUHY AVE.		IL RGA LUST
CHICAGO	1009102628	FAGET BULCK CO	S WESTERN AV AT 65TH		EDR Hist Auto
CHICAGO	S115498017	AMOCO OIL CO. #5017	WESTERN & ADDISON		IL RGA LUST
CHICAGO	S117724739		WESTERN & SACRAMENTO		IL SPILLS
CHICAGO	S115503498	DAIMLER CHRYSLER	6515 WESTERN AVE.		IL RGA LUST
CHICAGO	S115733047		7740 WESTERN AVE.		IL SPILLS
CHICAGO	S115719887		1425 SOUTH WESTERN		IL SPILLS
CHICAGO	S115754380		2801 NORTH WESTERN		IL SPILLS
CHICAGO	S115741796		WESTERN AVE. & ADDISON AV		IL SPILLS
CHICAGO	S115775987		4933 SOUTH WESTERN AVE. BLVD. / PUMPIN STATION		IL SPILLS
CHICAGO	S117732142		WESTERN & SACRAMENTO,		IL SPILLS
CHICAGO	S115518604	SHELL OIL PRODUCTS US	4346 NORTH WESTERN		IL RGA LUST
CHICAGO	S115517614	SANDHU PETROLEUM	225 NORTH WESTERN AREA		IL RGA LUST

City	EDR ID	Site Name	Site Address	Zip	Database(s)
CHICAGO	S117496604		3955 S WESTERN AVE		IL CHICAGO ENV
CHICAGO	1009118354	BALD LAWRENCE A	6432 M WESTERN AV		EDR Hist Auto
CHICAGO	2009909153		WESTERN AVENUE		ERNS
CHICAGO	S115499799	BOB'S AMOCO #18761	7900 SOUTH WESTERN		IL RGA LUST
CHICAGO	S115513273	MOBIL OIL #05BDX	10258 SOUTH WESTERN		IL RGA LUST
CHICAGO	S115518466	SHELL OIL PRODUCTS CO.	4346 NORTH WESTERN		IL RGA LUST
CHICAGO	S115496862	5102 SOUTH WESTERN LLC	5102 SOUTH WESTERN		IL RGA LUST
CHICAGO	S115509918	JOHN'S PIZZARIA	2072 NORTH WESTERN		IL RGA LUST
CHICAGO	S115499109	BANK, BEVERLY	10258 SOUTH WESTERN		IL RGA LUST
CHICAGO	S117456602		10258 S WESTERN		IL CHICAGO ENV
CHICAGO	S115749089		4346 N. WESTERN		IL SPILLS
CHICAGO	S115735776		1414 S. WESTERN		IL SPILLS
CHICAGO	S115719593		4840 WESTERN AVENUE		IL SPILLS
CHICAGO	S115718242		823 NORTH WESTERN		IL SPILLS
CHICAGO	S115768224		2072 N. WESTERN		IL SPILLS
CHICAGO	S115742920		3200 SOUTH WESTERN		IL SPILLS
CHICAGO	S117459398		1128 S WESTERN		IL CHICAGO ENV
CHICAGO	1009096313	FAMOUS GAS FILLING STA S	WESTERN BLVD AND W 51ST		EDR Hist Auto
CHICAGO	1009206275	NORWOOD CURTAIN CLEANERS	67041 WESTERN WORTH AV		EDR Hist Cleaner
CHICAGO	2008909153		WESTERN AVENUE		ERNS
CHICAGO	S113807968		4933 SOUTH WESTERN AVE BLVD./PUMPING STATION		IL SPILLS
CHICAGO	S115519733	ST. RITA HIGH SCHOOL	7740 WESTERN AVE.		IL RGA LUST
CHICAGO	S115497883	AMOCO OIL CO. #15952	9059 SOUTH WESTERN & 91ST		IL RGA LUST
CHICAGO	S115513036	MIDWEST FOLDING	1414 SOUTH WESTERN		IL RGA LUST
CHICAGO	S117533688		9730 S WESTERN AVE		IL CHICAGO ENV
CHICAGO	S111906762		WESTERN & IRVING PARK STS		IL SPILLS
CHICAGO	S117462471		1255 S WESTERN		IL CHICAGO ENV
CHICAGO	S117891079		9610 S WESTERN AVE		IL CHICAGO ENV
CHICAGO	S115722321		10258 SOUTH WESTERN		IL SPILLS
CHICAGO	S115748022		8659 WESTERN		IL SPILLS
CHICAGO	S115760884		6515 WESTERN AVENUE		IL SPILLS
CHICAGO	S115756823		1425 S. WESTERN ST.		IL SPILLS
CHICAGO	S115765454		2133 N WESTERN		IL SPILLS
CHICAGO	S115505139	EQUILON ENTERPRISES	2801 NORTH WESTERN		IL RGA LUST
CHICAGO	S115503640	DAVID PONTIAC CITY	6150 NORTH WESTERN		IL RGA LUST
CHICAGO	1009112839	ADDISON GREASING STATION	8606 N WESTERN		EDR Hist Auto
CHICAGO	974084921		WESTERN AVE. RAILYARD 2741 WEST GRAND		ERNS
CHICAGO	2006784912		7600 WESTERN ST.		ERNS
CHICAGO	1009097580	GRANADA SERVICE STA	S WESTERN AV NW COR 79TH		EDR Hist Auto
CHICAGO	S117891056		9500 S WESTERN AVE		IL CHICAGO ENV
CHICAGO	S112363354		6221 N. WESTERN BERENS LINCOLN FORD		IL SPILLS
CHICAGO	S115760477		WESTERN & ROCKWELL		IL SPILLS
CHICAGO	S115771632		4701 S WESTERN ST		IL SPILLS
CHICAGO	S115522731	WHIPPLE, MARIA	2133 NORTH WESTERN		IL RGA LUST
CHICAGO	S115518637	SHELL OIL PRODUCTS US	6000 NORTH WESTERN		IL RGA LUST
CHICAGO	S115518369	SHELL OIL CO.	6658 SOUTH WESTERN		IL RGA LUST
CHICAGO	1009095642	MCKINLEY PK SERVICE STA	S WESTERN BLVD NW COR ARCHER		EDR Hist Auto



City	EDR ID	Site Name	Site Address	Zip	Database(s)
CHICAGO	974084920		WESTERN AVE. RAILYARD 2741 WEST GRAND		ERNS
CHICAGO	S111897564		3401-11 N WESTERN AVE & ROSCOE		IL SPILLS
CHICAGO	S115769667		4346 N. WESTERN		IL SPILLS
CHICAGO	S118240518		3600 S. WESTERN,		IL SPILLS
CHICAGO	1009097950	ALBION SERVICE STATION	6600 N WESTERNS		EDR Hist Auto
CHICAGO	1009202005	GEE THOS	910 S WESTERS AV		EDR Hist Cleaner
CHICAGO	2011993259		WESTMONT		ERNS
CHICAGO	1009187217	WESTERN CLNRS	1020 N WESTMORELAND DR		EDR Hist Cleaner
CHICAGO	1009076229	BILL AND JIM S STANDARD SERV	3955 N WESTMORELAND DR		EDR Hist Auto
CHICAGO	1009185578	CARIDAD CLNRS	1300 N WESTMORELAND DR		EDR Hist Cleaner
CHICAGO	1009184251	OLGAIS CLNRS	1400 N WESTMORELAND DR		EDR Hist Cleaner
CHICAGO	1009185435	RON CLNRS	6842 N WESTMORELAND DR		EDR Hist Cleaner
CHICAGO	1009074745	ARCO PETROLEUM PRODUCTS SERVICE STATIONS ACTION CA	823 N WESTMORELAND DR		EDR Hist Auto
CHICAGO	1009072061	WESTERN PETERSON SHELL	6000 N WESTMORELAND DR		EDR Hist Auto
CHICAGO	1009075780	TOUHY AND WESTERN STANDARD SERV	7130 N WESTMORELAND DR		EDR Hist Auto
CHICAGO	1009076101	FERRIS SHELL SERV	4346 N WESTMORELAND DR		EDR Hist Auto
CHICAGO	1009075400	WESTERN FOSTER SHELL	5201 N WESTMORELAND DR		EDR Hist Auto
CHICAGO	1009077252	N AND R TEXACO	6917 N WESTMORELAND DR		EDR Hist Auto
CHICAGO	1009187092	SINCERE CLNRS	6302 N WESTMORELAND DR		EDR Hist Cleaner
CHICAGO	1009074481	B AND M SERVICE STA	1815 N WESTMORELAND DR		EDR Hist Auto
CHICAGO	1009075331	DOMINGO ARCO SERVICE STA	2346 N WESTMORELAND DR		EDR Hist Auto
CHICAGO	1009072355	ALONSON SHELL SERVICE STA	1600 N WESTMORELAND DR		EDR Hist Auto
CHICAGO	1009075779	TOUHY AND WESTERN MOBIL SERVICE	7200 N WESTMORELAND DR		EDR Hist Auto
CHICAGO	1009075243	R AND R STANDARD SERVICE STA	4400 N WESTMORELAND DR		EDR Hist Auto
CHICAGO	1009076605	BRYN MAWR TEXACO	5556 N WESTMORELAND DR		EDR Hist Auto
CHICAGO	1009185240	CLOCKER S CARPET AND FURNITURE CLNRS	6349 N WESTMORELAND DR		EDR Hist Cleaner
CHICAGO	1009186792	AMERICAN LEATHER AND SUEDE CLEANERS INC	3053 N WESTMORELAND DR		EDR Hist Cleaner
CHICAGO	1009184183	PURRFECT CLNRS	7434 N WESTMORELAND DR		EDR Hist Cleaner
CHICAGO	1009074271	FRANK S ARCO SERVICE CNTR	722 N WESTMORELAND DR		EDR Hist Auto
CHICAGO	1009074668	ALEX S STANDARD SERVICE	3603 N WESTMORELAND DR		EDR Hist Auto
CHICAGO	1009186644	NORGE VILLAGE	1053 N WESTMORELAND DR		EDR Hist Cleaner
CHICAGO	1009185002	LYNN CLNRS	7401 N WESTMORELAND DR		EDR Hist Cleaner
CHICAGO	1009187212	WESLUN CLNRS	6958 N WESTMORELAND DR		EDR Hist Cleaner
CHICAGO	1009076099	JACK S AUTO SERVICE AND TOWING	6750 N WESTMORELAND DR		EDR Hist Auto
CHICAGO	1009187228	WILTON CLNRS	2011 N WESTMORELAND DR		EDR Hist Cleaner
CHICAGO	1009073653	BUCARO SHELL	2801 N WESTMORELAND DR		EDR Hist Auto
CHICAGO	1009187216	WESTERN CLNRS	4640 N WESTMORELAND DR		EDR Hist Cleaner
CHICAGO	1009074282	DORSEY S ONE STOP SERVICE STA	6258 N WESTMORELAND DR		EDR Hist Auto
CHICAGO	1009185418	VALUE CLNRS	4237 N WESTMORELAND DR		EDR Hist Cleaner
CHICAGO	99610647		1425 SOUTH WESTON GLOBAL YARD		ERNS
CHICAGO	S115752401		1425 S. WESTON		IL SPILLS
CHICAGO	S115747479		2303 SOUTH WESTON AVE.		IL SPILLS
CHICAGO	S111903934		1425 S WESTON		IL SPILLS
CHICAGO	1008990145	RAM CYCLE WORKS LTD	5014 S WESTPORT LN		EDR Hist Auto
CHICAGO	1009215898	SING JMANES	4110 N WESTREN AV		EDR Hist Cleaner
CHICAGO	S115507739	HAYES MACHINERY	1349 NORTH WETERN AVE.		IL RGA LUST

City	EDR ID	Site Name	Site Address	Zip	Database(s)
CHICAGO	S115755180		2954 WETS ARTHUR STREET		IL SPILLS
CHICAGO	S115765926		4400 WETST NORTH AVENUE		IL SPILLS
CHICAGO	1009115348	H H GARAGE	757 61 WEVELAND AV		EDR Hist Auto
CHICAGO	S112357443		WHERE BRIDGE CROSSES MONROE ST ON W. BNK		IL SPILLS
CHICAGO	S115759796		1745 NORTH WHIPPLE		IL SPILLS
CHICAGO	S115502836	CONCORDIA	3300-3318 NORTH WHIPPLE AVENUE		IL RGA LUST
CHICAGO	S115744415		319 NORTH WHIPPLE		IL SPILLS
CHICAGO	S115738909		4801 SOUTH WHIPPLE		IL SPILLS
CHICAGO	S117530429		8500 S WHIPPLE ST		IL CHICAGO ENV
CHICAGO	S115732727		319 N. WHIPPLE		IL SPILLS
CHICAGO	S115521715	URBAN INVESTMENT RESEARCH CORP.	4801 SOUTH WHIPPLE		IL RGA LUST
CHICAGO	S115497255	AID ASSOCIATION FOR LUTHERANS	4750 SOUTH WHIPPLE		IL RGA LUST
CHICAGO	S115763007		4801 S. WHIPPLE		IL SPILLS
CHICAGO	S115742064		3943 NORTH WHIPPLE		IL SPILLS
CHICAGO	S112356346		WHITE HALL NORTH NURSING HOME WAUKEG/KAT		IL SPILLS
CHICAGO	S108480121		BP WHITTING FACILITY		IL SPILLS
CHICAGO	S115766947		B.P. WHITTING FACILITY		IL SPILLS
CHICAGO	2010938096		5500 N. WILCOCK		ERNS
CHICAGO	2009916797		3937 WILCOTT ROAD		ERNS
CHICAGO	S115722262		2633 WILCOX		IL SPILLS
CHICAGO	S115758403		4219 W. WILCOX		IL SPILLS
CHICAGO	S115771358		3937 WILCOX STREET		IL SPILLS
CHICAGO	S117502840		4600 W WILCOX ST		IL CHICAGO ENV
CHICAGO	S110363742		5500 N WILCOX		IL SPILLS
CHICAGO	S115772271		5500 N. WILCOX		IL SPILLS
CHICAGO	S115720672		945 WILLARD CT. & AGUSTA BLVD.		IL SPILLS
CHICAGO	S117481484		2518 N WILLETS CT		IL CHICAGO ENV
CHICAGO	S117481686		2530 N WILLETS CT		IL CHICAGO ENV
CHICAGO	S117481593		2524 N WILLETS CT		IL CHICAGO ENV
CHICAGO	S117481280		2504 N WILLETS CT		IL CHICAGO ENV
CHICAGO	S117481403		2512 N WILLETS CT		IL CHICAGO ENV
CHICAGO	S117887551		2510 N WILLETS CT		IL CHICAGO ENV
CHICAGO	S112361274		1701 WEST WILLINGTON		IL SPILLS
CHICAGO	S115766951		935 WEST WILLOW		IL SPILLS
CHICAGO	S115521053	TSL PROPERTIES	935 WEST WILLOW		IL RGA LUST
CHICAGO	S117489804		33 W WILLOW ST		IL CHICAGO ENV
CHICAGO	1009071738	EXOTIC CAR INC	935 W WILLOWOOD CT		EDR Hist Auto
CHICAGO	1009184030	WILLOW CLEANERS	703 W WILLOWOOD CT		EDR Hist Cleaner
CHICAGO	1009184614	A+ CLEANERS	953 W WILLOWOOD CT		EDR Hist Cleaner
CHICAGO	S112356491		1748 WILMONTH		IL SPILLS
CHICAGO	S115756981		1754 N. WILMOT		IL SPILLS
CHICAGO	S112354345		WILSON STEEL & WIRE S. WESTERN		IL SPILLS
CHICAGO	1008990227	MOTODELTA SEFMAC	1924 W WILSON DRIVE CT		EDR Hist Auto
CHICAGO	1009185772	MAGNOLIA CLNRS	1230 W WILSON DRIVE CT		EDR Hist Cleaner
CHICAGO	S117496795		400 W WILSON AVE		IL CHICAGO ENV
CHICAGO	2004743433		WILSON ST AND MAIN		ERNS
CHICAGO	S111908769		2751 W WILSON CHICAGO RIVER		IL SPILLS

City	EDR ID	Site Name	Site Address	Zip	Database(s)
CHICAGO	S115773521		4850 WEST WILSON		IL SPILLS
CHICAGO	S115513131	MILLER BROTHERS LUMBER CO.	4808 WILSON AVE.		IL RGA LUST
CHICAGO	S117504540		480 W WILSON AVE		IL CHICAGO ENV
CHICAGO	S117516060		600 W WILSON AVE		IL CHICAGO ENV
CHICAGO	S117459993		1145 W WILSON		IL CHICAGO ENV
CHICAGO	S115748713		4808 WILSON AVENUE		IL SPILLS
CHICAGO	S112359575		WILSON AND HERMITAGE		IL SPILLS
CHICAGO	95041061		I-94 WILSON AVE		HMIRS
CHICAGO	S115756284		2751 W. WILSON, WILSON & CHICAGO RIVER		IL SPILLS
CHICAGO	S117487826		3117 N WILTON AVE		IL CHICAGO ENV
CHICAGO	S117510617		5400 N WINCHESTER AVE		IL CHICAGO ENV
CHICAGO	S117496263		3930 S WINCHESTER AVE		IL CHICAGO ENV
CHICAGO	S117490612		334 S WINCHESTER AVE		IL CHICAGO ENV
CHICAGO	S115731426		4836 WINCHESTER AVENUE		IL SPILLS
CHICAGO	S117888113		3225 S WINCHESTER AVE		IL CHICAGO ENV
CHICAGO	S112354459		2800 S WINCHESTER		IL SPILLS
CHICAGO	S115729076		4550 N. WINCHESTER		IL SPILLS
CHICAGO	S115742955		8804 SOUTH WINCHESTER		IL SPILLS
CHICAGO	S115749995		1915 N. WINCHESTER		IL SPILLS
CHICAGO	S115510991	LA SALLE NATIONAL TRUST #206434-003	1742 NORTH WINCHESTER		IL RGA LUST
CHICAGO	S117496254		3929 S WINCHESTER AVE		IL CHICAGO ENV
CHICAGO	S115765974		7372 N WINCHESTER		IL SPILLS
CHICAGO	S115739619		1742 N. WINCHESTER		IL SPILLS
CHICAGO	S115516537	RAVENSWOOD HOSPITAL MEDICAL CTR.	4550 NORTH WINCHESTER		IL RGA LUST
CHICAGO	S115503954	DETWEILER, ELAINE	7372 NORTH WINCHESTER		IL RGA LUST
CHICAGO	S117477057		22 S WINCHESTER AVE		IL CHICAGO ENV
CHICAGO	S115745605		1610 NORTH WINCHESTER		IL SPILLS
CHICAGO	S116415636		216 S WINCHESTER,CHICAGO		IL SPILLS
CHICAGO	1009105795	GOODYEAR GARAGE	3845 S WINCHTR		EDR Hist Auto
CHICAGO	1009105059	LEWIS AUTOMOTIVE SERVICE STATION	22 S WINCHTR AV		EDR Hist Auto
CHICAGO	1009203669	RAYMOND MEVES	5749 WINCHTR AV		EDR Hist Cleaner
CHICAGO	1009203671	REED WM A CO	421 S WINCHTR AV		EDR Hist Cleaner
CHICAGO	1009117932	G H AUTO REPAIR	27 S WINCHTR AV		EDR Hist Auto
CHICAGO	S111894899		WINFIELD MOODY MED CTR 1276 N CLYBOURN AVE		IL SPILLS
CHICAGO	S115496699	1801 WEST WINNEMAC BLDG. LLC	1801 WEST WINNEMAC		IL RGA LUST
CHICAGO	S115761808		4826 WEST WINNEMAC STREET		IL SPILLS
CHICAGO	S115748434		1801 WEST WINNEMAC		IL SPILLS
CHICAGO	S108046362		4822 W WINNEMACK		IL SPILLS
CHICAGO	S115763992		4822 WEST WINNEMACK		IL SPILLS
CHICAGO	S115515272	PARK TERRACE APARTMENT BLDG.	940 WEST WINONA		IL RGA LUST
CHICAGO	S115722351		1111 WEST WINONA		IL SPILLS
CHICAGO	S115729703		1436 W. WINONA		IL SPILLS
CHICAGO	S115733866		940 W. WINONA		IL SPILLS
CHICAGO	1009204870	BRYAN CHAS G	4945 WINTHROP AV		EDR Hist Cleaner
CHICAGO	1009204883	CLUBMAN CHAS	5008 WINTHROOP AV		EDR Hist Cleaner
CHICAGO	S115726341		5900 N. WINTHROP		IL SPILLS
CHICAGO	S115746287		5934 NORTH WINTHROP		IL SPILLS

City	EDR ID	Site Name	Site Address	Zip	Database(s)
CHICAGO	S115520617	THORNDALE/WINTHROP BLDG. PARTNERSHIP	5934 NORTH WINTHROP		IL RGA LUST
CHICAGO	S111887251		4949 S WINTHROP		IL SPILLS
CHICAGO	S115735752		4949 S. WINTHROP		IL SPILLS
CHICAGO	2013045488		6165 NORTH WINTHRORP		ERNS
CHICAGO	S115725504		5900 WINTRHOP		IL SPILLS
CHICAGO	90179382		WISCONSON STEEL WORK SITE 106TH ST. AND TORRENCE AVE.		ERNS
CHICAGO	S115737038		5035 N. WOLCOLTT AVE.		IL SPILLS
CHICAGO	S111878623		5454 N WOLCOT		IL SPILLS
CHICAGO	S115727123		5454 N. WOLCOT		IL SPILLS
CHICAGO	S115763586		3210 S. WOLCOTT		IL SPILLS
CHICAGO	S115746405		1378 NORTH WOLCOTT STREET		IL SPILLS
CHICAGO	S115499357	BELL CHEMICAL CO.	411 NORTH WOLCOTT		IL RGA LUST
CHICAGO	S115739201		4331 N. WOLCOTT		IL SPILLS
CHICAGO	S115758770		915 NORTH WOLCOTT		IL SPILLS
CHICAGO	S115752487		5435 NORTH WOLCOTT		IL SPILLS
CHICAGO	S115725540		2764 N. WOLCOTT		IL SPILLS
CHICAGO	S115734108		2434 S. WOLCOTT		IL SPILLS
CHICAGO	S115516582	RCR/DC GROUP, LLC	919 NORTH WOLCOTT		IL RGA LUST
CHICAGO	S117517814		620 S WOLCOTT AVE		IL CHICAGO ENV
CHICAGO	S115515619	PETER DAHLBERG CO.	2764 NORTH WOLCOTT		IL RGA LUST
CHICAGO	S115511203	LANDCORP, INC.	3210 SOUTH WOLCOTT		IL RGA LUST
CHICAGO	S117488508		317 S WOLCOTT AVE		IL CHICAGO ENV
CHICAGO	S115760527		919 N. WOLCOTT		IL SPILLS
CHICAGO	S115520348	TARGET CORP.	3210 SOUTH WOLCOTT		IL RGA LUST
CHICAGO	S115723538		2431 SOUTH WOLCOTT		IL SPILLS
CHICAGO	S115717857		350 NORTH WOLCOTT STREET		IL SPILLS
CHICAGO	S115510575	KIM, YUNG	5435 NORTH WOLCOTT		IL RGA LUST
CHICAGO	2014083482		5401 NORTH WOLCOTT		ERNS
CHICAGO	S115729559		5555 N. WOLCOTT		IL SPILLS
CHICAGO	S115522682	WEYERHAEUSER	2431 SOUTH WOLCOTT		IL RGA LUST
CHICAGO	S115498927	AVENUE PARK LLC	915 NORTH WOLCOTT		IL RGA LUST
CHICAGO	S116761427		5401 N WOLCOTT		IL SPILLS
CHICAGO	S115722415		5555 NORTH WOLCOTT		IL SPILLS
CHICAGO	S115751472		3210 S WOLCOTT		IL SPILLS
CHICAGO	S115508734	ILLINOIS BELL TELEPHONE	5555 NORTH WOLCOTT		IL RGA LUST
CHICAGO	S117566615		5401 N WOLCOTT,		IL SPILLS
CHICAGO	S111918649		WOLF CREEK & PROVISO RD		IL SPILLS
CHICAGO	S112354431		WOLF LAKE		IL SPILLS
CHICAGO	S115765466		WOLF CREEK & PROVISO RD		IL SPILLS
CHICAGO	S115722925		411 NORTH WOLKOTT		IL SPILLS
CHICAGO	S111906327		2706 N WOLPOTT		IL SPILLS
CHICAGO	S117481368		2510 S WOOD ST		IL CHICAGO ENV
CHICAGO	S115741604		1824 S. WOOD RD.		IL SPILLS
CHICAGO	S112357891		WOOD ST YARD; 1425 SOUTHWESTERN AVE		IL SPILLS
CHICAGO	S115759686		6316 S. WOOD		IL SPILLS
CHICAGO	S117481166		2500 S WOOD ST		IL CHICAGO ENV
CHICAGO	S115517465	RYDER TRUCK RENTAL	2510 SOUTH WOOD ST.		IL RGA LUST

City	EDR ID	Site Name	Site Address	Zip	Database(s)
CHICAGO	S115755610		2501 EAST WOOD		IL SPILLS
CHICAGO	S117481598		2524 S WOOD ST		IL CHICAGO ENV
CHICAGO	S111908075		2501 E WOOD		IL SPILLS
CHICAGO	S112361142		808 S. WOOD STREET, RESEARCH CTR, 11TH FLOOR		IL SPILLS
CHICAGO	S115738655		2510 S. WOOD ST.		IL SPILLS
CHICAGO	S111922733		WOOD ST & ASHLAND AVE		IL SPILLS
CHICAGO	S117497185		4024 S WOOD ST		IL CHICAGO ENV
CHICAGO	S110122336		WOOD ST & WASHINGTON ST		IL SPILLS
CHICAGO	S115768425		WOOD ST. & ASHLAND AVE.		IL SPILLS
CHICAGO	1009215050	COLLIER J B	46851 WOODDLAWN AV		EDR Hist Cleaner
CHICAGO	S117519525		637 E WOODLAND PARK		IL CHICAGO ENV
CHICAGO	S117516820		606 E WOODLAND PARK		IL CHICAGO ENV
CHICAGO	S117527852		7905 S WOODLAWN		IL CHICAGO ENV
CHICAGO	S115756422		7905 S. WOODLAWN		IL SPILLS
CHICAGO	S115501808	CHICAGO, CITY OF DEPT. OF ENVIRONMENT	7905 SOUTH WOODLAWN		IL RGA LUST
CHICAGO	S117457377		10501 S WOODLAWN AVE		IL CHICAGO ENV
CHICAGO	S117457368		10500 S WOODLAWN AVE		IL CHICAGO ENV
CHICAGO	S115734411		7700 S. WOODLAWN		IL SPILLS
CHICAGO	S117521749		6700 S WOODLAWN AVE		IL CHICAGO ENV
CHICAGO	S115754471		7345 SOUTH WOODLAWN		IL SPILLS
CHICAGO	S115524115	SPECIALTY SEALANT	7800 SOUTH WOODLAWN		IL RGA HWS
CHICAGO	S115501930	CHICAGO, CITY OF	7345 SOUTH WOODLAWN		IL RGA LUST
CHICAGO	S115726865		833 S. WOODS ST.		IL SPILLS
CHICAGO	S115770472		3211 S WOODS ST.		IL SPILLS
CHICAGO	S115516925	RM LUCAS COMPANY	3211 SOUTH WOODS STREET		IL RGA LUST
CHICAGO	S111878366		833 S WOODS ST		IL SPILLS
CHICAGO	1017802165	ENWAVE CHICAGO PLANT 4	200 WORLD TRADE CTR	60654	FINDS
CHICAGO	1009211466	ATLAS LAUNDRY	1033 WRGHTWD AV		EDR Hist Cleaner
CHICAGO	1009206072	HOFFMAN JACOB	542 WRGHTWD AV		EDR Hist Cleaner
CHICAGO	1009105570	KLINE AUG	747 WRGHTWD AV		EDR Hist Auto
CHICAGO	1009201786	ATLAS LINEN SUPPLY CO	1032 WRGHTWD AV		EDR Hist Cleaner
CHICAGO	1009201371	SING HOP	3652 WRGHTWD AV		EDR Hist Cleaner
CHICAGO	1009212882	GREINER PETER	3654 WRGISTWD AV		EDR Hist Cleaner
CHICAGO	S117521289		6611 W WRIGHTWOOD AVE		IL CHICAGO ENV
CHICAGO	S117522595		6836 W WRIGHTWOOD AVE		IL CHICAGO ENV
CHICAGO	S111926374		WRIGHTWOOD AND KOSTNER		IL SPILLS
CHICAGO	S115736559		4132 WEST WRIGHTWOOD		IL SPILLS
CHICAGO	S110613575		WRIGHTWOOD & COSTNER		IL SPILLS
CHICAGO	S117521433		6630 W WRIGHTWOOD AVE		IL CHICAGO ENV
CHICAGO	1009215115	LAKIN MORRIS	1240 WSHBURNE AV		EDR Hist Cleaner
CHICAGO	S115773148		7021-7059 SOUTH WSTERN AVENUE		IL SPILLS
CHICAGO	S112359314		WTC AIR FREIGHT		IL SPILLS
CHICAGO	S117890144		6000 S YALE AVE		IL CHICAGO ENV
CHICAGO	S117531109		8700 S YALE AVE		IL CHICAGO ENV
CHICAGO	S111897980		RR YARD 35TH & KEDZIE		IL SPILLS
CHICAGO	S115747981		55TH. ST. YARD		IL SPILLS
CHICAGO	S112352668		RR YARD 71ST & CICERO, FIRE		IL SPILLS

City	EDR ID	Site Name	Site Address	Zip	Database(s)
CHICAGO	S115746491		RR YARD 35TH & KEDZIE		IL SPILLS
CHICAGO	S112357010		YARD 79TH & WESTERN		IL SPILLS
CHICAGO	S111902576		RR YARD, 106TH ST		IL SPILLS
CHICAGO	S112362646		R.R. YARDS		IL SPILLS
CHICAGO	S117533118		9428 S YATES AVE		IL CHICAGO ENV
CHICAGO	S117532549		9224 S YATES AVE		IL CHICAGO ENV
CHICAGO	S117457803		1064 S YATES AVE		IL CHICAGO ENV
CHICAGO	S117455921		10015 S YATES AVE		IL CHICAGO ENV
CHICAGO	S117455916		10014 S YATES AVE		IL CHICAGO ENV
CHICAGO	S117457436		1052 S YATES AVE		IL CHICAGO ENV
CHICAGO	S117457698		1061 S YATES AVE		IL CHICAGO ENV
CHICAGO	S117524205		7120 S YATES AVE		IL CHICAGO ENV
CHICAGO	S117524281		7130 S YATES AVE		IL CHICAGO ENV
CHICAGO	S117457728		1062 S YATES AVE		IL CHICAGO ENV
CHICAGO	S117457648		1060 S YATES AVE		IL CHICAGO ENV
CHICAGO	S117457977		1074 S YATES AVE		IL CHICAGO ENV
CHICAGO	S117457470		1053 S YATES AVE		IL CHICAGO ENV
CHICAGO	S117890574		7129 S YATES AVE		IL CHICAGO ENV
CHICAGO	S117526597		7549 S YATES AVE		IL CHICAGO ENV
CHICAGO	S117525071		7255 S YATES AVE		IL CHICAGO ENV
CHICAGO	S117484360		2755 S YATES AVE		IL CHICAGO ENV
CHICAGO	S117533451		9539 S YATES AVE		IL CHICAGO ENV
CHICAGO	S117533329		9500 S YATES AVE		IL CHICAGO ENV
CHICAGO	S117524472		7154 S YATES AVE		IL CHICAGO ENV
CHICAGO	S117457403		1051 S YATES AVE		IL CHICAGO ENV
CHICAGO	S117533739		9804 S YATES AVE		IL CHICAGO ENV
CHICAGO	S117533687		9729 S YATES AVE		IL CHICAGO ENV
CHICAGO	S117533602		9631 S YATES AVE		IL CHICAGO ENV
CHICAGO	S117532877		9339 S YATES AVE		IL CHICAGO ENV
CHICAGO	S117532829		9327 S YATES AVE		IL CHICAGO ENV
CHICAGO	S117532747		9300 S YATES AVE		IL CHICAGO ENV
CHICAGO	S117526403		7515 S YATES AVE		IL CHICAGO ENV
CHICAGO	S117524160		7116 S YATES AVE		IL CHICAGO ENV
CHICAGO	S117533346		9501 S YATES AVE		IL CHICAGO ENV
CHICAGO	S117532106		9100 S YATES AVE		IL CHICAGO ENV
CHICAGO	S117524111		7110 S YATES AVE		IL CHICAGO ENV
CHICAGO	S117524043		7101 S YATES AVE		IL CHICAGO ENV
CHICAGO	S117457914		1071 S YATES AVE		IL CHICAGO ENV
CHICAGO	S117524447		7150 S YATES AVE		IL CHICAGO ENV
CHICAGO	S117524140		7114 S YATES AVE		IL CHICAGO ENV
CHICAGO	S117524647		7201 S YATES AVE		IL CHICAGO ENV
CHICAGO	S117496690		4 S YATES AVE		IL CHICAGO ENV
CHICAGO	S117457506		1054 S YATES AVE		IL CHICAGO ENV
CHICAGO	S117460370		11600 S YATES AVE		IL CHICAGO ENV
CHICAGO	S117457950		1073 S YATES AVE		IL CHICAGO ENV
CHICAGO	S117457875		1070 S YATES AVE		IL CHICAGO ENV
CHICAGO	S117533039		9400 S YATES AVE		IL CHICAGO ENV

City	EDR ID	Site Name	Site Address	Zip	Database(s)
CHICAGO	S117532514		9219 S YATES AVE		IL CHICAGO ENV
CHICAGO	1009103910	GREENSTEIN GORDON	1811 YEATON		EDR Hist Auto
CHICAGO	S117522511		6825 N YORK RD		IL CHICAGO ENV
CHICAGO	S115773157		3 N. YORK		IL SPILLS
CHICAGO	S111890130		6825 N YORK RD		IL SPILLS
CHICAGO	S115514987	ORANGE CRUSH RECYCLE INC	1819 YORK ROAD		IL RGA LUST
CHICAGO	S115501756	CHICAGO, CITY OF - DEPARTMENT OF AVIATION	3 NORTH YORK		IL RGA LUST
CHICAGO	S115752696		1819 YORK ROAD		IL SPILLS
CHICAGO	S111926647		3 NORTH YORK		IL SPILLS
CHICAGO	S115738635		6825 NORTH YORK ROAD		IL SPILLS
CHICAGO	S112359265		E Z GO - 1100 S. STATE		IL SPILLS
CHICAGO	S115777312		10510 W. ZEMKE RD.		IL SPILLS
CHICAGO	S116415860		10510 W. ZEMKE RD., CHICAGO		IL SPILLS
CHICAGO	2014086504		10510 WEST ZEMKE ROAD		ERNS
CHICAGO	S117457409		10510 W ZEMKE RD		IL CHICAGO ENV
CHICAGO	S115770305		10510 WEST ZEMKE ROAD		IL SPILLS
CHICAGO	S117566728		10510 W. ZEMKE,		IL SPILLS
DOLTON	1012209907	DOLTON HAZMAT	DOLTON AVE EXIT ON THE BISHOP FORD	60419	CERCLIS
DOLTON	1012168150	DOLTON HAZMAT	DOLTON AVE EXIT ON THE BISHOP FORD	60419	FINDS
GARY	98419776		DH MITCHELL GENERATING STATION CLARK RD	46320	ERNS
HAMMOND	S106438332		OUTFALL 004	46320	IN SPILLS
LAKE COUNTY	8718524		AIR RELEASE		ERNS
LAKE COUNTY	S115720126		154 ANTARER CIRCLE		IL SPILLS
LAKE COUNTY	M300002555	DAHL ENTERPRISES INC	ANTIOCH DAHL OPERATION		US MINES
LAKE COUNTY	8855101		BEHIND HOUSE		ERNS
LAKE COUNTY	8855199		BEHIND CALLERS HOME;WATERS EDGE APPARTMENTS		ERNS
LAKE COUNTY	877196		BUILD 1517 YARD AREA		ERNS
LAKE COUNTY	8717688		BUILDING 912 RECRUIT TRAINING COMMAND		ERNS
LAKE COUNTY	89104836		FIRE FIGHTING TRAINING UNIT		ERNS
LAKE COUNTY	88102399		INSIDE PLANT		ERNS
LAKE COUNTY	M300003602	PAYNE & DOLAN, INC.	LAKE COUNTY PIT		US MINES
LAKE COUNTY	S115773544		321 MELROSE AVE, KENNELWORTH		IL SPILLS
LAKE COUNTY	2013067175		MILE POST 35.9		ERNS
LAKE COUNTY	878892		1/2 MILE SOUTH OF RT 137 ON RT 43		ERNS
LAKE COUNTY	2006784710		MILEPOST 41		ERNS
LAKE COUNTY	2003709398		NAVY COMMISSARY		ERNS
LAKE COUNTY	8853077		NEIGHBORHOOD		ERNS
LAKE COUNTY	89106781		1000 FT OFFSHORE FROM PLANT IN LAKE MICHIGAN		ERNS
LAKE COUNTY	8710346		PLANT SITE		ERNS
LAKE COUNTY	89110292		PLANT LOCATION		ERNS
LAKE COUNTY	S115721720		3938 PORRETT DRIVE		IL SPILLS
LAKE COUNTY	89106199		PRIVATE RESIDENCE.		ERNS
LAKE COUNTY	M300003601	THELEN SAND & GRAVEL, INC.	THELEN PIT		US MINES
MARKHAM	S113259527	CITGO/MINUTEMAN CONVENIENCE CENTER	16658 S CRAWFORD	60426	IL BOL
ST JOHN	96515707		ST JOHN SUB-STATION	46320	ERNS

**Section 4**

**EPA Waste Code  
Addendum**



SECTION 4 - EPA WASTE CODES

There are no epa codes to report for this search area.

**Section 5**

**Databases Searched and  
Update Dates**

# GOVERNMENT RECORDS SEARCHED / DATA CURRENCY TRACKING

To maintain currency of the following federal and state databases, EDR contacts the appropriate governmental agency on a monthly or quarterly basis, as required.

**Number of Days to Update:** Provides confirmation that EDR is reporting records that have been updated within 90 days from the date the government agency made the information available to the public.

## **FEDERAL RECORDS**

### **NPL: National Priority List**

National Priorities List (Superfund). The NPL is a subset of CERCLIS and identifies over 1,200 sites for priority cleanup under the Superfund Program. NPL sites may encompass relatively large areas. As such, EDR provides polygon coverage for over 1,000 NPL site boundaries produced by EPA's Environmental Photographic Interpretation Center (EPIC) and regional EPA offices.

Date of Government Version: 10/30/2015	Source: EPA
Date Data Arrived at EDR: 11/07/2015	Telephone: N/A
Date Made Active in Reports: 01/04/2016	Last EDR Contact: 01/26/2016
Number of Days to Update: 58	Next Scheduled EDR Contact: 04/18/2016
	Data Release Frequency: Quarterly

### **NPL Site Boundaries**

#### **Sources:**

EPA's Environmental Photographic Interpretation Center (EPIC)  
Telephone: 202-564-7333

EPA Region 1  
Telephone 617-918-1143

EPA Region 6  
Telephone: 214-655-6659

EPA Region 3  
Telephone 215-814-5418

EPA Region 7  
Telephone: 913-551-7247

EPA Region 4  
Telephone 404-562-8033

EPA Region 8  
Telephone: 303-312-6774

EPA Region 5  
Telephone 312-886-6686

EPA Region 9  
Telephone: 415-947-4246

EPA Region 10  
Telephone 206-553-8665

### **Proposed NPL: Proposed National Priority List Sites**

A site that has been proposed for listing on the National Priorities List through the issuance of a proposed rule in the Federal Register. EPA then accepts public comments on the site, responds to the comments, and places on the NPL those sites that continue to meet the requirements for listing.

Date of Government Version: 10/30/2015	Source: EPA
Date Data Arrived at EDR: 11/07/2015	Telephone: N/A
Date Made Active in Reports: 01/04/2016	Last EDR Contact: 01/26/2016
Number of Days to Update: 58	Next Scheduled EDR Contact: 04/18/2016
	Data Release Frequency: Quarterly

### **Delisted NPL: National Priority List Deletions**

The National Oil and Hazardous Substances Pollution Contingency Plan (NCP) establishes the criteria that the EPA uses to delete sites from the NPL. In accordance with 40 CFR 300.425.(e), sites may be deleted from the NPL where no further response is appropriate.

Date of Government Version: 10/30/2015	Source: EPA
Date Data Arrived at EDR: 11/07/2015	Telephone: N/A
Date Made Active in Reports: 01/04/2016	Last EDR Contact: 01/26/2016
Number of Days to Update: 58	Next Scheduled EDR Contact: 04/18/2016
	Data Release Frequency: Quarterly

# GOVERNMENT RECORDS SEARCHED / DATA CURRENCY TRACKING

## NPL LIENS: Federal Superfund Liens

Federal Superfund Liens. Under the authority granted the USEPA by CERCLA of 1980, the USEPA has the authority to file liens against real property in order to recover remedial action expenditures or when the property owner received notification of potential liability. USEPA compiles a listing of filed notices of Superfund Liens.

Date of Government Version: 10/15/1991	Source: EPA
Date Data Arrived at EDR: 02/02/1994	Telephone: 202-564-4267
Date Made Active in Reports: 03/30/1994	Last EDR Contact: 08/15/2011
Number of Days to Update: 56	Next Scheduled EDR Contact: 11/28/2011
	Data Release Frequency: No Update Planned

## CERCLIS: Comprehensive Environmental Response, Compensation, and Liability Information System

CERCLIS contains data on potentially hazardous waste sites that have been reported to the USEPA by states, municipalities, private companies and private persons, pursuant to Section 103 of the Comprehensive Environmental Response, Compensation, and Liability Act (CERCLA). CERCLIS contains sites which are either proposed to or on the National Priorities List (NPL) and sites which are in the screening and assessment phase for possible inclusion on the NPL.

Date of Government Version: 10/25/2013	Source: EPA
Date Data Arrived at EDR: 11/11/2013	Telephone: 703-412-9810
Date Made Active in Reports: 02/13/2014	Last EDR Contact: 11/23/2015
Number of Days to Update: 94	Next Scheduled EDR Contact: 03/07/2016
	Data Release Frequency: Quarterly

## CERCLIS-NFRAP: CERCLIS No Further Remedial Action Planned

Archived sites are sites that have been removed and archived from the inventory of CERCLIS sites. Archived status indicates that, to the best of EPA's knowledge, assessment at a site has been completed and that EPA has determined no further steps will be taken to list this site on the National Priorities List (NPL), unless information indicates this decision was not appropriate or other considerations require a recommendation for listing at a later time. This decision does not necessarily mean that there is no hazard associated with a given site; it only means that, based upon available information, the location is not judged to be a potential NPL site.

Date of Government Version: 10/25/2013	Source: EPA
Date Data Arrived at EDR: 11/11/2013	Telephone: 703-412-9810
Date Made Active in Reports: 02/13/2014	Last EDR Contact: 11/23/2015
Number of Days to Update: 94	Next Scheduled EDR Contact: 03/07/2016
	Data Release Frequency: Quarterly

## LIENS 2: CERCLA Lien Information

A Federal CERCLA ('Superfund') lien can exist by operation of law at any site or property at which EPA has spent Superfund monies. These monies are spent to investigate and address releases and threatened releases of contamination. CERCLIS provides information as to the identity of these sites and properties.

Date of Government Version: 02/18/2014	Source: Environmental Protection Agency
Date Data Arrived at EDR: 03/18/2014	Telephone: 202-564-6023
Date Made Active in Reports: 04/24/2014	Last EDR Contact: 01/25/2016
Number of Days to Update: 37	Next Scheduled EDR Contact: 05/09/2016
	Data Release Frequency: Varies

## CORRACTS: Corrective Action Report

CORRACTS identifies hazardous waste handlers with RCRA corrective action activity.

Date of Government Version: 06/09/2015	Source: EPA
Date Data Arrived at EDR: 06/26/2015	Telephone: 800-424-9346
Date Made Active in Reports: 09/16/2015	Last EDR Contact: 12/18/2015
Number of Days to Update: 82	Next Scheduled EDR Contact: 04/11/2016
	Data Release Frequency: Quarterly

## RCRA-TSDF: RCRA - Treatment, Storage and Disposal

RCRAInfo is EPA's comprehensive information system, providing access to data supporting the Resource Conservation and Recovery Act (RCRA) of 1976 and the Hazardous and Solid Waste Amendments (HSWA) of 1984. The database includes selective information on sites which generate, transport, store, treat and/or dispose of hazardous waste as defined by the Resource Conservation and Recovery Act (RCRA). Transporters are individuals or entities that move hazardous waste from the generator offsite to a facility that can recycle, treat, store, or dispose of the waste. TSDFs treat, store, or dispose of the waste.

# GOVERNMENT RECORDS SEARCHED / DATA CURRENCY TRACKING

Date of Government Version: 06/09/2015  
Date Data Arrived at EDR: 06/26/2015  
Date Made Active in Reports: 09/16/2015  
Number of Days to Update: 82

Source: Environmental Protection Agency  
Telephone: 312-886-6186  
Last EDR Contact: 12/18/2015  
Next Scheduled EDR Contact: 04/11/2016  
Data Release Frequency: Quarterly

## RCRA-LQG: RCRA - Large Quantity Generators

RCRAInfo is EPA's comprehensive information system, providing access to data supporting the Resource Conservation and Recovery Act (RCRA) of 1976 and the Hazardous and Solid Waste Amendments (HSWA) of 1984. The database includes selective information on sites which generate, transport, store, treat and/or dispose of hazardous waste as defined by the Resource Conservation and Recovery Act (RCRA). Large quantity generators (LQGs) generate over 1,000 kilograms (kg) of hazardous waste, or over 1 kg of acutely hazardous waste per month.

Date of Government Version: 06/09/2015  
Date Data Arrived at EDR: 06/26/2015  
Date Made Active in Reports: 09/16/2015  
Number of Days to Update: 82

Source: Environmental Protection Agency  
Telephone: 312-886-6186  
Last EDR Contact: 12/18/2015  
Next Scheduled EDR Contact: 04/11/2016  
Data Release Frequency: Quarterly

## RCRA-SQG: RCRA - Small Quantity Generators

RCRAInfo is EPA's comprehensive information system, providing access to data supporting the Resource Conservation and Recovery Act (RCRA) of 1976 and the Hazardous and Solid Waste Amendments (HSWA) of 1984. The database includes selective information on sites which generate, transport, store, treat and/or dispose of hazardous waste as defined by the Resource Conservation and Recovery Act (RCRA). Small quantity generators (SQGs) generate between 100 kg and 1,000 kg of hazardous waste per month.

Date of Government Version: 06/09/2015  
Date Data Arrived at EDR: 06/26/2015  
Date Made Active in Reports: 09/16/2015  
Number of Days to Update: 82

Source: Environmental Protection Agency  
Telephone: 312-886-6186  
Last EDR Contact: 12/18/2015  
Next Scheduled EDR Contact: 04/11/2016  
Data Release Frequency: Quarterly

## RCRA-CESQG: RCRA - Conditionally Exempt Small Quantity Generators

RCRAInfo is EPA's comprehensive information system, providing access to data supporting the Resource Conservation and Recovery Act (RCRA) of 1976 and the Hazardous and Solid Waste Amendments (HSWA) of 1984. The database includes selective information on sites which generate, transport, store, treat and/or dispose of hazardous waste as defined by the Resource Conservation and Recovery Act (RCRA). Conditionally exempt small quantity generators (CESQGs) generate less than 100 kg of hazardous waste, or less than 1 kg of acutely hazardous waste per month.

Date of Government Version: 06/09/2015  
Date Data Arrived at EDR: 06/26/2015  
Date Made Active in Reports: 09/16/2015  
Number of Days to Update: 82

Source: Environmental Protection Agency  
Telephone: 312-886-6186  
Last EDR Contact: 12/18/2015  
Next Scheduled EDR Contact: 04/11/2016  
Data Release Frequency: Varies

## RCRA NonGen / NLR: RCRA - Non Generators / No Longer Regulated

RCRAInfo is EPA's comprehensive information system, providing access to data supporting the Resource Conservation and Recovery Act (RCRA) of 1976 and the Hazardous and Solid Waste Amendments (HSWA) of 1984. The database includes selective information on sites which generate, transport, store, treat and/or dispose of hazardous waste as defined by the Resource Conservation and Recovery Act (RCRA). Non-Generators do not presently generate hazardous waste.

Date of Government Version: 06/09/2015  
Date Data Arrived at EDR: 06/26/2015  
Date Made Active in Reports: 09/16/2015  
Number of Days to Update: 82

Source: Environmental Protection Agency  
Telephone: 312-886-6186  
Last EDR Contact: 12/18/2015  
Next Scheduled EDR Contact: 04/11/2016  
Data Release Frequency: Varies

## GOVERNMENT RECORDS SEARCHED / DATA CURRENCY TRACKING

### US ENG CONTROLS: Engineering Controls Sites List

A listing of sites with engineering controls in place. Engineering controls include various forms of caps, building foundations, liners, and treatment methods to create pathway elimination for regulated substances to enter environmental media or effect human health.

Date of Government Version: 09/10/2015	Source: Environmental Protection Agency
Date Data Arrived at EDR: 09/11/2015	Telephone: 703-603-0695
Date Made Active in Reports: 11/03/2015	Last EDR Contact: 11/24/2015
Number of Days to Update: 53	Next Scheduled EDR Contact: 03/14/2016
	Data Release Frequency: Varies

### US INST CONTROL: Sites with Institutional Controls

A listing of sites with institutional controls in place. Institutional controls include administrative measures, such as groundwater use restrictions, construction restrictions, property use restrictions, and post remediation care requirements intended to prevent exposure to contaminants remaining on site. Deed restrictions are generally required as part of the institutional controls.

Date of Government Version: 09/10/2015	Source: Environmental Protection Agency
Date Data Arrived at EDR: 09/11/2015	Telephone: 703-603-0695
Date Made Active in Reports: 11/03/2015	Last EDR Contact: 11/24/2015
Number of Days to Update: 53	Next Scheduled EDR Contact: 03/14/2016
	Data Release Frequency: Varies

### ERNS: Emergency Response Notification System

Emergency Response Notification System. ERNS records and stores information on reported releases of oil and hazardous substances.

Date of Government Version: 06/22/2015	Source: National Response Center, United States Coast Guard
Date Data Arrived at EDR: 06/26/2015	Telephone: 202-267-2180
Date Made Active in Reports: 09/16/2015	Last EDR Contact: 12/29/2015
Number of Days to Update: 82	Next Scheduled EDR Contact: 04/11/2016
	Data Release Frequency: Annually

### HMIRS: Hazardous Materials Information Reporting System

Hazardous Materials Incident Report System. HMIRS contains hazardous material spill incidents reported to DOT.

Date of Government Version: 06/24/2015	Source: U.S. Department of Transportation
Date Data Arrived at EDR: 06/26/2015	Telephone: 202-366-4555
Date Made Active in Reports: 09/02/2015	Last EDR Contact: 12/30/2015
Number of Days to Update: 68	Next Scheduled EDR Contact: 04/11/2016
	Data Release Frequency: Annually

### DOT OPS: Incident and Accident Data

Department of Transportation, Office of Pipeline Safety Incident and Accident data.

Date of Government Version: 07/31/2012	Source: Department of Transportation, Office of Pipeline Safety
Date Data Arrived at EDR: 08/07/2012	Telephone: 202-366-4595
Date Made Active in Reports: 09/18/2012	Last EDR Contact: 02/03/2016
Number of Days to Update: 42	Next Scheduled EDR Contact: 05/16/2016
	Data Release Frequency: Varies

### US CDL: Clandestine Drug Labs

A listing of clandestine drug lab locations. The U.S. Department of Justice ("the Department") provides this web site as a public service. It contains addresses of some locations where law enforcement agencies reported they found chemicals or other items that indicated the presence of either clandestine drug laboratories or dumpsites. In most cases, the source of the entries is not the Department, and the Department has not verified the entry and does not guarantee its accuracy. Members of the public must verify the accuracy of all entries by, for example, contacting local law enforcement and local health departments.

# GOVERNMENT RECORDS SEARCHED / DATA CURRENCY TRACKING

Date of Government Version: 08/12/2015  
Date Data Arrived at EDR: 09/04/2015  
Date Made Active in Reports: 11/03/2015  
Number of Days to Update: 60

Source: Drug Enforcement Administration  
Telephone: 202-307-1000  
Last EDR Contact: 11/25/2015  
Next Scheduled EDR Contact: 03/14/2016  
Data Release Frequency: Quarterly

## US BROWNFIELDS: A Listing of Brownfields Sites

Brownfields are real property, the expansion, redevelopment, or reuse of which may be complicated by the presence or potential presence of a hazardous substance, pollutant, or contaminant. Cleaning up and reinvesting in these properties takes development pressures off of undeveloped, open land, and both improves and protects the environment. Assessment, Cleanup and Redevelopment Exchange System (ACRES) stores information reported by EPA Brownfields grant recipients on brownfields properties assessed or cleaned up with grant funding as well as information on Targeted Brownfields Assessments performed by EPA Regions. A listing of ACRES Brownfield sites is obtained from Cleanups in My Community. Cleanups in My Community provides information on Brownfields properties for which information is reported back to EPA, as well as areas served by Brownfields grant programs.

Date of Government Version: 09/21/2015  
Date Data Arrived at EDR: 09/23/2015  
Date Made Active in Reports: 01/04/2016  
Number of Days to Update: 103

Source: Environmental Protection Agency  
Telephone: 202-566-2777  
Last EDR Contact: 12/21/2015  
Next Scheduled EDR Contact: 04/04/2016  
Data Release Frequency: Semi-Annually

## DOD: Department of Defense Sites

This data set consists of federally owned or administered lands, administered by the Department of Defense, that have any area equal to or greater than 640 acres of the United States, Puerto Rico, and the U.S. Virgin Islands.

Date of Government Version: 12/31/2005  
Date Data Arrived at EDR: 11/10/2006  
Date Made Active in Reports: 01/11/2007  
Number of Days to Update: 62

Source: USGS  
Telephone: 888-275-8747  
Last EDR Contact: 01/15/2016  
Next Scheduled EDR Contact: 04/25/2016  
Data Release Frequency: Semi-Annually

## FUDS: Formerly Used Defense Sites

The listing includes locations of Formerly Used Defense Sites properties where the US Army Corps of Engineers is actively working or will take necessary cleanup actions.

Date of Government Version: 01/31/2015  
Date Data Arrived at EDR: 07/08/2015  
Date Made Active in Reports: 10/13/2015  
Number of Days to Update: 97

Source: U.S. Army Corps of Engineers  
Telephone: 202-528-4285  
Last EDR Contact: 12/11/2015  
Next Scheduled EDR Contact: 03/21/2016  
Data Release Frequency: Varies

## LUCIS: Land Use Control Information System

LUCIS contains records of land use control information pertaining to the former Navy Base Realignment and Closure properties.

Date of Government Version: 05/28/2015  
Date Data Arrived at EDR: 05/29/2015  
Date Made Active in Reports: 06/11/2015  
Number of Days to Update: 13

Source: Department of the Navy  
Telephone: 843-820-7326  
Last EDR Contact: 11/13/2015  
Next Scheduled EDR Contact: 02/29/2016  
Data Release Frequency: Varies

## CONSENT: Superfund (CERCLA) Consent Decrees

Major legal settlements that establish responsibility and standards for cleanup at NPL (Superfund) sites. Released periodically by United States District Courts after settlement by parties to litigation matters.

Date of Government Version: 12/31/2014  
Date Data Arrived at EDR: 04/17/2015  
Date Made Active in Reports: 06/02/2015  
Number of Days to Update: 46

Source: Department of Justice, Consent Decree Library  
Telephone: Varies  
Last EDR Contact: 12/23/2015  
Next Scheduled EDR Contact: 04/11/2016  
Data Release Frequency: Varies

# GOVERNMENT RECORDS SEARCHED / DATA CURRENCY TRACKING

## ROD: Records Of Decision

Record of Decision. ROD documents mandate a permanent remedy at an NPL (Superfund) site containing technical and health information to aid in the cleanup.

Date of Government Version: 11/25/2013	Source: EPA
Date Data Arrived at EDR: 12/12/2013	Telephone: 703-416-0223
Date Made Active in Reports: 02/24/2014	Last EDR Contact: 12/11/2015
Number of Days to Update: 74	Next Scheduled EDR Contact: 03/21/2016
	Data Release Frequency: Annually

## UMTRA: Uranium Mill Tailings Sites

Uranium ore was mined by private companies for federal government use in national defense programs. When the mills shut down, large piles of the sand-like material (mill tailings) remain after uranium has been extracted from the ore. Levels of human exposure to radioactive materials from the piles are low; however, in some cases tailings were used as construction materials before the potential health hazards of the tailings were recognized.

Date of Government Version: 09/14/2010	Source: Department of Energy
Date Data Arrived at EDR: 10/07/2011	Telephone: 505-845-0011
Date Made Active in Reports: 03/01/2012	Last EDR Contact: 11/19/2015
Number of Days to Update: 146	Next Scheduled EDR Contact: 03/07/2016
	Data Release Frequency: Varies

## ODI: Open Dump Inventory

An open dump is defined as a disposal facility that does not comply with one or more of the Part 257 or Part 258 Subtitle D Criteria.

Date of Government Version: 06/30/1985	Source: Environmental Protection Agency
Date Data Arrived at EDR: 08/09/2004	Telephone: 800-424-9346
Date Made Active in Reports: 09/17/2004	Last EDR Contact: 06/09/2004
Number of Days to Update: 39	Next Scheduled EDR Contact: N/A
	Data Release Frequency: No Update Planned

## DEBRIS REGION 9: Torres Martinez Reservation Illegal Dump Site Locations

A listing of illegal dump sites location on the Torres Martinez Indian Reservation located in eastern Riverside County and northern Imperial County, California.

Date of Government Version: 01/12/2009	Source: EPA, Region 9
Date Data Arrived at EDR: 05/07/2009	Telephone: 415-947-4219
Date Made Active in Reports: 09/21/2009	Last EDR Contact: 01/25/2016
Number of Days to Update: 137	Next Scheduled EDR Contact: 05/09/2016
	Data Release Frequency: No Update Planned

## US MINES 2: Ferrous and Nonferrous Metal Mines Database Listing

This map layer includes ferrous (ferrous metal mines are facilities that extract ferrous metals, such as iron ore or molybdenum) and nonferrous (Nonferrous metal mines are facilities that extract nonferrous metals, such as gold, silver, copper, zinc, and lead) metal mines in the United States.

Date of Government Version: 12/05/2005	Source: USGS
Date Data Arrived at EDR: 02/29/2008	Telephone: 703-648-7709
Date Made Active in Reports: 04/18/2008	Last EDR Contact: 12/04/2015
Number of Days to Update: 49	Next Scheduled EDR Contact: 03/14/2016
	Data Release Frequency: Varies

## US MINES: Mines Master Index File

Contains all mine identification numbers issued for mines active or opened since 1971. The data also includes violation information.

Date of Government Version: 08/18/2015	Source: Department of Labor, Mine Safety and Health Administration
Date Data Arrived at EDR: 09/01/2015	Telephone: 303-231-5959
Date Made Active in Reports: 01/04/2016	Last EDR Contact: 12/03/2015
Number of Days to Update: 125	Next Scheduled EDR Contact: 03/14/2016
	Data Release Frequency: Semi-Annually



# GOVERNMENT RECORDS SEARCHED / DATA CURRENCY TRACKING

## US MINES 3: Active Mines & Mineral Plants Database Listing

Active Mines and Mineral Processing Plant operations for commodities monitored by the Minerals Information Team of the USGS.

Date of Government Version: 04/14/2011	Source: USGS
Date Data Arrived at EDR: 06/08/2011	Telephone: 703-648-7709
Date Made Active in Reports: 09/13/2011	Last EDR Contact: 12/04/2015
Number of Days to Update: 97	Next Scheduled EDR Contact: 03/14/2016
	Data Release Frequency: Varies

## TRIS: Toxic Chemical Release Inventory System

Toxic Release Inventory System. TRIS identifies facilities which release toxic chemicals to the air, water and land in reportable quantities under SARA Title III Section 313.

Date of Government Version: 12/31/2013	Source: EPA
Date Data Arrived at EDR: 02/12/2015	Telephone: 202-566-0250
Date Made Active in Reports: 06/02/2015	Last EDR Contact: 11/24/2015
Number of Days to Update: 110	Next Scheduled EDR Contact: 03/07/2016
	Data Release Frequency: Annually

## TSCA: Toxic Substances Control Act

Toxic Substances Control Act. TSCA identifies manufacturers and importers of chemical substances included on the TSCA Chemical Substance Inventory list. It includes data on the production volume of these substances by plant site.

Date of Government Version: 12/31/2012	Source: EPA
Date Data Arrived at EDR: 01/15/2015	Telephone: 202-260-5521
Date Made Active in Reports: 01/29/2015	Last EDR Contact: 12/23/2015
Number of Days to Update: 14	Next Scheduled EDR Contact: 04/04/2016
	Data Release Frequency: Every 4 Years

## FTTS: FIFRA/ TSCA Tracking System - FIFRA (Federal Insecticide, Fungicide, & Rodenticide Act)/TSCA (Toxic Substances Control Act)

FTTS tracks administrative cases and pesticide enforcement actions and compliance activities related to FIFRA, TSCA and EPCRA (Emergency Planning and Community Right-to-Know Act). To maintain currency, EDR contacts the Agency on a quarterly basis.

Date of Government Version: 04/09/2009	Source: EPA/Office of Prevention, Pesticides and Toxic Substances
Date Data Arrived at EDR: 04/16/2009	Telephone: 202-566-1667
Date Made Active in Reports: 05/11/2009	Last EDR Contact: 11/18/2015
Number of Days to Update: 25	Next Scheduled EDR Contact: 03/07/2016
	Data Release Frequency: Quarterly

## FTTS INSP: FIFRA/ TSCA Tracking System - FIFRA (Federal Insecticide, Fungicide, & Rodenticide Act)/TSCA (Toxic Substances Control Act)

A listing of FIFRA/TSCA Tracking System (FTTS) inspections and enforcements.

Date of Government Version: 04/09/2009	Source: EPA
Date Data Arrived at EDR: 04/16/2009	Telephone: 202-566-1667
Date Made Active in Reports: 05/11/2009	Last EDR Contact: 11/18/2015
Number of Days to Update: 25	Next Scheduled EDR Contact: 03/07/2016
	Data Release Frequency: Quarterly

## HIST FTTS: FIFRA/TSCA Tracking System Administrative Case Listing

A complete administrative case listing from the FIFRA/TSCA Tracking System (FTTS) for all ten EPA regions. The information was obtained from the National Compliance Database (NCDB). NCDB supports the implementation of FIFRA (Federal Insecticide, Fungicide, and Rodenticide Act) and TSCA (Toxic Substances Control Act). Some EPA regions are now closing out records. Because of that, and the fact that some EPA regions are not providing EPA Headquarters with updated records, it was decided to create a HIST FTTS database. It included records that may not be included in the newer FTTS database updates. This database is no longer updated.

# GOVERNMENT RECORDS SEARCHED / DATA CURRENCY TRACKING

Date of Government Version: 10/19/2006  
Date Data Arrived at EDR: 03/01/2007  
Date Made Active in Reports: 04/10/2007  
Number of Days to Update: 40

Source: Environmental Protection Agency  
Telephone: 202-564-2501  
Last EDR Contact: 12/17/2007  
Next Scheduled EDR Contact: 03/17/2008  
Data Release Frequency: No Update Planned

## HIST FTTS INSP: FIFRA/TSCA Tracking System Inspection & Enforcement Case Listing

A complete inspection and enforcement case listing from the FIFRA/TSCA Tracking System (FTTS) for all ten EPA regions. The information was obtained from the National Compliance Database (NCDB). NCDB supports the implementation of FIFRA (Federal Insecticide, Fungicide, and Rodenticide Act) and TSCA (Toxic Substances Control Act). Some EPA regions are now closing out records. Because of that, and the fact that some EPA regions are not providing EPA Headquarters with updated records, it was decided to create a HIST FTTS database. It included records that may not be included in the newer FTTS database updates. This database is no longer updated.

Date of Government Version: 10/19/2006  
Date Data Arrived at EDR: 03/01/2007  
Date Made Active in Reports: 04/10/2007  
Number of Days to Update: 40

Source: Environmental Protection Agency  
Telephone: 202-564-2501  
Last EDR Contact: 12/17/2008  
Next Scheduled EDR Contact: 03/17/2008  
Data Release Frequency: No Update Planned

## SSTS: Section 7 Tracking Systems

Section 7 of the Federal Insecticide, Fungicide and Rodenticide Act, as amended (92 Stat. 829) requires all registered pesticide-producing establishments to submit a report to the Environmental Protection Agency by March 1st each year. Each establishment must report the types and amounts of pesticides, active ingredients and devices being produced, and those having been produced and sold or distributed in the past year.

Date of Government Version: 12/31/2009  
Date Data Arrived at EDR: 12/10/2010  
Date Made Active in Reports: 02/25/2011  
Number of Days to Update: 77

Source: EPA  
Telephone: 202-564-4203  
Last EDR Contact: 01/25/2016  
Next Scheduled EDR Contact: 05/09/2016  
Data Release Frequency: Annually

## ICIS: Integrated Compliance Information System

The Integrated Compliance Information System (ICIS) supports the information needs of the national enforcement and compliance program as well as the unique needs of the National Pollutant Discharge Elimination System (NPDES) program.

Date of Government Version: 01/23/2015  
Date Data Arrived at EDR: 02/06/2015  
Date Made Active in Reports: 03/09/2015  
Number of Days to Update: 31

Source: Environmental Protection Agency  
Telephone: 202-564-5088  
Last EDR Contact: 01/08/2016  
Next Scheduled EDR Contact: 04/25/2016  
Data Release Frequency: Quarterly

## PADS: PCB Activity Database System

PCB Activity Database. PADS Identifies generators, transporters, commercial storers and/or brokers and disposers of PCB's who are required to notify the EPA of such activities.

Date of Government Version: 07/01/2014  
Date Data Arrived at EDR: 10/15/2014  
Date Made Active in Reports: 11/17/2014  
Number of Days to Update: 33

Source: EPA  
Telephone: 202-566-0500  
Last EDR Contact: 01/12/2016  
Next Scheduled EDR Contact: 04/25/2016  
Data Release Frequency: Annually

## MLTS: Material Licensing Tracking System

MLTS is maintained by the Nuclear Regulatory Commission and contains a list of approximately 8,100 sites which possess or use radioactive materials and which are subject to NRC licensing requirements. To maintain currency, EDR contacts the Agency on a quarterly basis.

Date of Government Version: 06/26/2015  
Date Data Arrived at EDR: 07/10/2015  
Date Made Active in Reports: 10/13/2015  
Number of Days to Update: 95

Source: Nuclear Regulatory Commission  
Telephone: 301-415-7169  
Last EDR Contact: 12/07/2015  
Next Scheduled EDR Contact: 03/21/2016  
Data Release Frequency: Quarterly

# GOVERNMENT RECORDS SEARCHED / DATA CURRENCY TRACKING

## RADINFO: Radiation Information Database

The Radiation Information Database (RADINFO) contains information about facilities that are regulated by U.S. Environmental Protection Agency (EPA) regulations for radiation and radioactivity.

Date of Government Version: 07/07/2015	Source: Environmental Protection Agency
Date Data Arrived at EDR: 07/09/2015	Telephone: 202-343-9775
Date Made Active in Reports: 09/16/2015	Last EDR Contact: 01/07/2016
Number of Days to Update: 69	Next Scheduled EDR Contact: 04/18/2016
	Data Release Frequency: Quarterly

## FINDS: Facility Index System/Facility Registry System

Facility Index System. FINDS contains both facility information and 'pointers' to other sources that contain more detail. EDR includes the following FINDS databases in this report: PCS (Permit Compliance System), AIRS (Aerometric Information Retrieval System), DOCKET (Enforcement Docket used to manage and track information on civil judicial enforcement cases for all environmental statutes), FURS (Federal Underground Injection Control), C-DOCKET (Criminal Docket System used to track criminal enforcement actions for all environmental statutes), FFIS (Federal Facilities Information System), STATE (State Environmental Laws and Statutes), and PADS (PCB Activity Data System).

Date of Government Version: 07/20/2015	Source: EPA
Date Data Arrived at EDR: 09/09/2015	Telephone: (312) 353-2000
Date Made Active in Reports: 11/03/2015	Last EDR Contact: 12/10/2015
Number of Days to Update: 55	Next Scheduled EDR Contact: 03/21/2016
	Data Release Frequency: Quarterly

## RAATS: RCRA Administrative Action Tracking System

RCRA Administration Action Tracking System. RAATS contains records based on enforcement actions issued under RCRA pertaining to major violators and includes administrative and civil actions brought by the EPA. For administration actions after September 30, 1995, data entry in the RAATS database was discontinued. EPA will retain a copy of the database for historical records. It was necessary to terminate RAATS because a decrease in agency resources made it impossible to continue to update the information contained in the database.

Date of Government Version: 04/17/1995	Source: EPA
Date Data Arrived at EDR: 07/03/1995	Telephone: 202-564-4104
Date Made Active in Reports: 08/07/1995	Last EDR Contact: 06/02/2008
Number of Days to Update: 35	Next Scheduled EDR Contact: 09/01/2008
	Data Release Frequency: No Update Planned

## RMP: Risk Management Plans

When Congress passed the Clean Air Act Amendments of 1990, it required EPA to publish regulations and guidance for chemical accident prevention at facilities using extremely hazardous substances. The Risk Management Program Rule (RMP Rule) was written to implement Section 112(r) of these amendments. The rule, which built upon existing industry codes and standards, requires companies of all sizes that use certain flammable and toxic substances to develop a Risk Management Program, which includes a(n): Hazard assessment that details the potential effects of an accidental release, an accident history of the last five years, and an evaluation of worst-case and alternative accidental releases; Prevention program that includes safety precautions and maintenance, monitoring, and employee training measures; and Emergency response program that spells out emergency health care, employee training measures and procedures for informing the public and response agencies (e.g the fire department) should an accident occur.

Date of Government Version: 08/01/2015	Source: Environmental Protection Agency
Date Data Arrived at EDR: 08/26/2015	Telephone: 202-564-8600
Date Made Active in Reports: 11/03/2015	Last EDR Contact: 01/25/2016
Number of Days to Update: 69	Next Scheduled EDR Contact: 05/09/2016
	Data Release Frequency: Varies

## BRS: Biennial Reporting System

The Biennial Reporting System is a national system administered by the EPA that collects data on the generation and management of hazardous waste. BRS captures detailed data from two groups: Large Quantity Generators (LQG) and Treatment, Storage, and Disposal Facilities.

# GOVERNMENT RECORDS SEARCHED / DATA CURRENCY TRACKING

Date of Government Version: 12/31/2013  
Date Data Arrived at EDR: 02/24/2015  
Date Made Active in Reports: 09/30/2015  
Number of Days to Update: 218

Source: EPA/NTIS  
Telephone: 800-424-9346  
Last EDR Contact: 11/24/2015  
Next Scheduled EDR Contact: 03/07/2016  
Data Release Frequency: Biennially

## PCB TRANSFORMER: PCB Transformer Registration Database

The database of PCB transformer registrations that includes all PCB registration submittals.

Date of Government Version: 02/01/2011  
Date Data Arrived at EDR: 10/19/2011  
Date Made Active in Reports: 01/10/2012  
Number of Days to Update: 83

Source: Environmental Protection Agency  
Telephone: 202-566-0517  
Last EDR Contact: 01/29/2016  
Next Scheduled EDR Contact: 05/09/2016  
Data Release Frequency: Varies

## EPA WATCH LIST: EPA WATCH LIST

EPA maintains a "Watch List" to facilitate dialogue between EPA, state and local environmental agencies on enforcement matters relating to facilities with alleged violations identified as either significant or high priority. Being on the Watch List does not mean that the facility has actually violated the law only that an investigation by EPA or a state or local environmental agency has led those organizations to allege that an unproven violation has in fact occurred. Being on the Watch List does not represent a higher level of concern regarding the alleged violations that were detected, but instead indicates cases requiring additional dialogue between EPA, state and local agencies - primarily because of the length of time the alleged violation has gone unaddressed or unresolved.

Date of Government Version: 08/30/2013  
Date Data Arrived at EDR: 03/21/2014  
Date Made Active in Reports: 06/17/2014  
Number of Days to Update: 88

Source: Environmental Protection Agency  
Telephone: 617-520-3000  
Last EDR Contact: 11/10/2015  
Next Scheduled EDR Contact: 02/22/2016  
Data Release Frequency: Quarterly

## LEAD SMELTER 1: Lead Smelter Sites

A listing of former lead smelter site locations.

Date of Government Version: 11/25/2014  
Date Data Arrived at EDR: 11/26/2014  
Date Made Active in Reports: 01/29/2015  
Number of Days to Update: 64

Source: Environmental Protection Agency  
Telephone: 703-603-8787  
Last EDR Contact: 01/26/2016  
Next Scheduled EDR Contact: 04/18/2016  
Data Release Frequency: Varies

## LEAD SMELTER 2: Lead Smelter Sites

A list of several hundred sites in the U.S. where secondary lead smelting was done from 1931 and 1964. These sites may pose a threat to public health through ingestion or inhalation of contaminated soil or dust

Date of Government Version: 04/05/2001  
Date Data Arrived at EDR: 10/27/2010  
Date Made Active in Reports: 12/02/2010  
Number of Days to Update: 36

Source: American Journal of Public Health  
Telephone: 703-305-6451  
Last EDR Contact: 12/02/2009  
Next Scheduled EDR Contact: N/A  
Data Release Frequency: No Update Planned

## PRP: Potentially Responsible Parties

A listing of verified Potentially Responsible Parties

Date of Government Version: 10/25/2013  
Date Data Arrived at EDR: 10/17/2014  
Date Made Active in Reports: 10/20/2014  
Number of Days to Update: 3

Source: EPA  
Telephone: 202-564-6023  
Last EDR Contact: 11/13/2015  
Next Scheduled EDR Contact: 02/22/2016  
Data Release Frequency: Quarterly

## 2020 COR ACTION: 2020 Corrective Action Program List

The EPA has set ambitious goals for the RCRA Corrective Action program by creating the 2020 Corrective Action Universe. This RCRA cleanup baseline includes facilities expected to need corrective action. The 2020 universe contains a wide variety of sites. Some properties are heavily contaminated while others were contaminated but have since been cleaned up. Still others have not been fully investigated yet, and may require little or no remediation. Inclusion in the 2020 Universe does not necessarily imply failure on the part of a facility to meet its RCRA obligations.

# GOVERNMENT RECORDS SEARCHED / DATA CURRENCY TRACKING

Date of Government Version: 04/22/2013  
Date Data Arrived at EDR: 03/03/2015  
Date Made Active in Reports: 03/09/2015  
Number of Days to Update: 6

Source: Environmental Protection Agency  
Telephone: 703-308-4044  
Last EDR Contact: 11/13/2015  
Next Scheduled EDR Contact: 02/22/2016  
Data Release Frequency: Varies

## COAL ASH DOE: Steam-Electric Plant Operation Data

A listing of power plants that store ash in surface ponds.

Date of Government Version: 12/31/2005  
Date Data Arrived at EDR: 08/07/2009  
Date Made Active in Reports: 10/22/2009  
Number of Days to Update: 76

Source: Department of Energy  
Telephone: 202-586-8719  
Last EDR Contact: 01/13/2016  
Next Scheduled EDR Contact: 04/25/2016  
Data Release Frequency: Varies

## US AIRS (AFS): Aerometric Information Retrieval System Facility Subsystem (AFS)

The database is a sub-system of Aerometric Information Retrieval System (AIRS). AFS contains compliance data on air pollution point sources regulated by the U.S. EPA and/or state and local air regulatory agencies. This information comes from source reports by various stationary sources of air pollution, such as electric power plants, steel mills, factories, and universities, and provides information about the air pollutants they produce. Action, air program, air program pollutant, and general level plant data. It is used to track emissions and compliance data from industrial plants.

Date of Government Version: 10/20/2015  
Date Data Arrived at EDR: 10/27/2015  
Date Made Active in Reports: 01/04/2016  
Number of Days to Update: 69

Source: EPA  
Telephone: 202-564-2496  
Last EDR Contact: 12/22/2015  
Next Scheduled EDR Contact: 04/11/2016  
Data Release Frequency: Annually

## US AIRS MINOR: Air Facility System Data

A listing of minor source facilities.

Date of Government Version: 10/20/2015  
Date Data Arrived at EDR: 10/27/2015  
Date Made Active in Reports: 01/04/2016  
Number of Days to Update: 69

Source: EPA  
Telephone: 202-564-2496  
Last EDR Contact: 12/22/2015  
Next Scheduled EDR Contact: 04/11/2016  
Data Release Frequency: Annually

## US HIST CDL: National Clandestine Laboratory Register

A listing of clandestine drug lab locations. The U.S. Department of Justice ("the Department") provides this web site as a public service. It contains addresses of some locations where law enforcement agencies reported they found chemicals or other items that indicated the presence of either clandestine drug laboratories or dumpsites. In most cases, the source of the entries is not the Department, and the Department has not verified the entry and does not guarantee its accuracy. Members of the public must verify the accuracy of all entries by, for example, contacting local law enforcement and local health departments.

Date of Government Version: 08/12/2015  
Date Data Arrived at EDR: 09/04/2015  
Date Made Active in Reports: 11/03/2015  
Number of Days to Update: 60

Source: Drug Enforcement Administration  
Telephone: 202-307-1000  
Last EDR Contact: 08/31/2015  
Next Scheduled EDR Contact: 12/14/2015  
Data Release Frequency: No Update Planned

## US FIN ASSUR: Financial Assurance Information

All owners and operators of facilities that treat, store, or dispose of hazardous waste are required to provide proof that they will have sufficient funds to pay for the clean up, closure, and post-closure care of their facilities.

Date of Government Version: 09/01/2015  
Date Data Arrived at EDR: 09/03/2015  
Date Made Active in Reports: 11/03/2015  
Number of Days to Update: 61

Source: Environmental Protection Agency  
Telephone: 202-566-1917  
Last EDR Contact: 11/13/2015  
Next Scheduled EDR Contact: 02/29/2016  
Data Release Frequency: Quarterly

# GOVERNMENT RECORDS SEARCHED / DATA CURRENCY TRACKING

## FEDERAL FACILITY: Federal Facility Site Information listing

A listing of National Priority List (NPL) and Base Realignment and Closure (BRAC) sites found in the Comprehensive Environmental Response, Compensation and Liability Information System (CERCLIS) Database where EPA Federal Facilities Restoration and Reuse Office is involved in cleanup activities.

Date of Government Version: 03/26/2015	Source: Environmental Protection Agency
Date Data Arrived at EDR: 04/08/2015	Telephone: 703-603-8704
Date Made Active in Reports: 06/11/2015	Last EDR Contact: 01/06/2016
Number of Days to Update: 64	Next Scheduled EDR Contact: 04/18/2016
	Data Release Frequency: Varies

## COAL ASH EPA: Coal Combustion Residues Surface Impoundments List

A listing of coal combustion residues surface impoundments with high hazard potential ratings.

Date of Government Version: 07/01/2014	Source: Environmental Protection Agency
Date Data Arrived at EDR: 09/10/2014	Telephone: N/A
Date Made Active in Reports: 10/20/2014	Last EDR Contact: 12/11/2015
Number of Days to Update: 40	Next Scheduled EDR Contact: 03/21/2016
	Data Release Frequency: Varies

## SCRD DRYCLEANERS: State Coalition for Remediation of Drycleaners Listing

The State Coalition for Remediation of Drycleaners was established in 1998, with support from the U.S. EPA Office of Superfund Remediation and Technology Innovation. It is comprised of representatives of states with established drycleaner remediation programs. Currently the member states are Alabama, Connecticut, Florida, Illinois, Kansas, Minnesota, Missouri, North Carolina, Oregon, South Carolina, Tennessee, Texas, and Wisconsin.

Date of Government Version: 03/07/2011	Source: Environmental Protection Agency
Date Data Arrived at EDR: 03/09/2011	Telephone: 615-532-8599
Date Made Active in Reports: 05/02/2011	Last EDR Contact: 11/19/2015
Number of Days to Update: 54	Next Scheduled EDR Contact: 02/29/2016
	Data Release Frequency: Varies

## FEMA UST: Underground Storage Tank Listing

A listing of all FEMA owned underground storage tanks.

Date of Government Version: 01/01/2010	Source: FEMA
Date Data Arrived at EDR: 02/16/2010	Telephone: 202-646-5797
Date Made Active in Reports: 04/12/2010	Last EDR Contact: 01/08/2016
Number of Days to Update: 55	Next Scheduled EDR Contact: 04/25/2016
	Data Release Frequency: Varies

## STATE AND LOCAL RECORDS

### IL SSU: State Sites Unit Listing

The State Response Action Program database identifies the status of all sites under the responsibility of the Illinois EPA's State Sites Unit.

Date of Government Version: 06/09/2015	Source: Illinois Environmental Protection Agency
Date Data Arrived at EDR: 07/29/2015	Telephone: 217-524-4826
Date Made Active in Reports: 09/01/2015	Last EDR Contact: 01/29/2016
Number of Days to Update: 34	Next Scheduled EDR Contact: 05/09/2016
	Data Release Frequency: Semi-Annually

### IN SHWS: List of Hazardous Waste Response Sites Scored Using the Indiana Scoring Model

List of hazardous waste response sites scored utilizing the Indiana Scoring Model. The Indiana Scoring Model is a method of prioritizing, for state response actions, those hazardous substances response sites which are not on the National Priorities List. The ISM serves as the Commissioners management tool to address those sites which pose the most significant threat to human health and the environment in addition to assuring the departments resources are allocated accordingly.

# GOVERNMENT RECORDS SEARCHED / DATA CURRENCY TRACKING

Date of Government Version: 03/01/2007  
Date Data Arrived at EDR: 08/27/2007  
Date Made Active in Reports: 09/18/2007  
Number of Days to Update: 22

Source: Department of Environmental Management  
Telephone: 317-308-3052  
Last EDR Contact: 11/25/2015  
Next Scheduled EDR Contact: 03/14/2016  
Data Release Frequency: No Update Planned

IL SWF/LF: Available Disposal for Solid Waste in Illinois - Solid Waste Landfills Subject to State Surcharge  
Solid Waste Facilities/Landfill Sites. SWF/LF type records typically contain an inventory of solid waste disposal facilities or landfills in a particular state. Depending on the state, these may be active or inactive facilities or open dumps that failed to meet RCRA Subtitle D Section 4004 criteria for solid waste landfills or disposal sites.

Date of Government Version: 12/31/2014  
Date Data Arrived at EDR: 07/29/2015  
Date Made Active in Reports: 09/15/2015  
Number of Days to Update: 48

Source: Illinois Environmental Protection Agency  
Telephone: 217-785-8604  
Last EDR Contact: 01/29/2016  
Next Scheduled EDR Contact: 05/09/2016  
Data Release Frequency: Annually

IL LF WMRC: Waste Management & Research Center Landfill Database

The Waste Management & Research Center Landfill Database includes records from the Department of Public Health, Department of Mines & Minerals, Illinois Environmental Protection Agency, State Geological Survey, Northeastern Illinois Planning Commission and Pollution Control Board.

Date of Government Version: 12/31/2001  
Date Data Arrived at EDR: 10/06/2006  
Date Made Active in Reports: 11/06/2006  
Number of Days to Update: 31

Source: Department of Natural Resources  
Telephone: 217-333-8940  
Last EDR Contact: 09/18/2009  
Next Scheduled EDR Contact: 12/28/2009  
Data Release Frequency: No Update Planned

IN SWF/LF: Permitted Solid Waste Facilities

Solid Waste Facilities/Landfill Sites. SWF/LF type records typically contain an inventory of solid waste disposal facilities or landfills in a particular state. Depending on the state, these may be active or inactive facilities or open dumps that failed to meet RCRA Subtitle D Section 4004 criteria for solid waste landfills or disposal sites.

Date of Government Version: 08/04/2015  
Date Data Arrived at EDR: 09/18/2015  
Date Made Active in Reports: 10/07/2015  
Number of Days to Update: 19

Source: Department of Environmental Management  
Telephone: 317-232-0066  
Last EDR Contact: 12/11/2015  
Next Scheduled EDR Contact: 03/28/2016  
Data Release Frequency: Semi-Annually

IL NPDES: A Listing of Active Permits

A listing of facilities currently active in the state. The types of permits are public, private, federal and state.

Date of Government Version: 04/16/2014  
Date Data Arrived at EDR: 04/18/2014  
Date Made Active in Reports: 05/20/2014  
Number of Days to Update: 32

Source: Illinois EPA  
Telephone: 217-782-0610  
Last EDR Contact: 12/30/2015  
Next Scheduled EDR Contact: 04/18/2016  
Data Release Frequency: Varies

IL UIC: Underground Injection Wells

Injection wells are used for disposal of fluids by "injection" into the subsurface. The construction of injection wells range from very technical designs with twenty-four hour monitoring to simply a hole dug in the ground to control runoff. As a result of this diversity, the UIC Program divides injection wells into five different classes.

Date of Government Version: 07/01/2015  
Date Data Arrived at EDR: 09/17/2015  
Date Made Active in Reports: 09/30/2015  
Number of Days to Update: 13

Source: Illinois EPA  
Telephone: 217-782-9878  
Last EDR Contact: 11/19/2015  
Next Scheduled EDR Contact: 03/07/2016  
Data Release Frequency: Varies

# GOVERNMENT RECORDS SEARCHED / DATA CURRENCY TRACKING

## IN UIC: UIC Site Listing

A listing of class II well locations

Date of Government Version: 12/02/2015  
Date Data Arrived at EDR: 12/08/2015  
Date Made Active in Reports: 01/14/2016  
Number of Days to Update: 37

Source: Department of Natural Resources  
Telephone: 317-232-0045  
Last EDR Contact: 11/30/2015  
Next Scheduled EDR Contact: 03/14/2016  
Data Release Frequency: Varies

## IN NPDES: NPDES Permit Listing

A listing of active NPDES Permit Section facility locations.

Date of Government Version: 11/11/2015  
Date Data Arrived at EDR: 11/13/2015  
Date Made Active in Reports: 12/21/2015  
Number of Days to Update: 38

Source: Department of Environmental Management  
Telephone: 317-233-0676  
Last EDR Contact: 01/11/2016  
Next Scheduled EDR Contact: 04/25/2016  
Data Release Frequency: Varies

## IL NIPC: Solid Waste Landfill Inventory

Solid Waste Landfill Inventory. NIPC is an inventory of active and inactive solid waste disposal sites, based on state, local government and historical archive data. Included are numerous sites which previously had never been identified largely because there was no obligation to register such sites prior to 1971.

Date of Government Version: 08/01/1988  
Date Data Arrived at EDR: 08/01/1994  
Date Made Active in Reports: 08/12/1994  
Number of Days to Update: 11

Source: Northeastern Illinois Planning Commission  
Telephone: 312-454-0400  
Last EDR Contact: 05/23/2006  
Next Scheduled EDR Contact: N/A  
Data Release Frequency: No Update Planned

## IL LF SPECIAL WASTE: Special Waste Site List

These landfills, as of January 1, 1990, accept non-hazardous special waste pursuant to the Illinois EPA Non-Hazardous Special Waste Definition. List A includes landfills that may receive any non-hazardous waste, Non-Regional Pollution Control Facilities are so noted. List B includes landfills designed to receive specific non-hazardous wastes. List B landfills are designated as a Regional Pollution Control Facility by RPCF, or Non-Regional Pollution Control Facility by Non-RPCF.

Date of Government Version: 01/01/1990  
Date Data Arrived at EDR: 06/17/2009  
Date Made Active in Reports: 07/15/2009  
Number of Days to Update: 28

Source: Illinois EPA  
Telephone: 217-782-9288  
Last EDR Contact: 06/10/2009  
Next Scheduled EDR Contact: N/A  
Data Release Frequency: No Update Planned

## IL LUST: Leaking Underground Storage Tank Sites

Leaking Underground Storage Tank Incident Reports. LUST records contain an inventory of reported leaking underground storage tank incidents. Not all states maintain these records, and the information stored varies by state.

Date of Government Version: 09/04/2015  
Date Data Arrived at EDR: 10/28/2015  
Date Made Active in Reports: 11/17/2015  
Number of Days to Update: 20

Source: Illinois Environmental Protection Agency  
Telephone: 217-782-6762  
Last EDR Contact: 01/27/2016  
Next Scheduled EDR Contact: 05/09/2016  
Data Release Frequency: Semi-Annually

## IN LUST: LUST Leaking Underground Storage Tank List

Leaking Underground Storage Tank Incident Reports. LUST records contain an inventory of reported leaking underground storage tank incidents. Not all states maintain these records, and the information stored varies by state.

Date of Government Version: 11/02/2015  
Date Data Arrived at EDR: 12/03/2015  
Date Made Active in Reports: 12/21/2015  
Number of Days to Update: 18

Source: Department of Environmental Management  
Telephone: 317-232-8900  
Last EDR Contact: 12/03/2015  
Next Scheduled EDR Contact: 03/14/2016  
Data Release Frequency: Annually



# GOVERNMENT RECORDS SEARCHED / DATA CURRENCY TRACKING

## IL LUST TRUST: Underground Storage Tank Fund Payment Priority List

In case sufficient funds are not available in the Underground Storage Tank Fund, requests for payment are entered on the Payment Priority List by "queue date" order. As required by the Environmental Protection Act, the queue date is the date that a complete request for partial or final payment was received by the Agency. The queue date is "officially" confirmed at the end of the payment review process when a Final Decision Letter is sent to the site owner.

Date of Government Version: 10/02/2015	Source: Illinois EPA
Date Data Arrived at EDR: 10/28/2015	Telephone: 217-782-6762
Date Made Active in Reports: 11/17/2015	Last EDR Contact: 01/19/2016
Number of Days to Update: 20	Next Scheduled EDR Contact: 05/09/2016
	Data Release Frequency: Varies

## IL UST: Underground Storage Tank Facility List

Registered Underground Storage Tanks. UST's are regulated under Subtitle I of the Resource Conservation and Recovery Act (RCRA) and must be registered with the state department responsible for administering the UST program. Available information varies by state program.

Date of Government Version: 10/27/2015	Source: Illinois State Fire Marshal
Date Data Arrived at EDR: 10/28/2015	Telephone: 217-785-0969
Date Made Active in Reports: 11/23/2015	Last EDR Contact: 01/27/2016
Number of Days to Update: 26	Next Scheduled EDR Contact: 05/09/2016
	Data Release Frequency: Quarterly

## IN UST: Indiana Registered Underground Storage Tanks

Registered Underground Storage Tanks. UST's are regulated under Subtitle I of the Resource Conservation and Recovery Act (RCRA) and must be registered with the state department responsible for administering the UST program. Available information varies by state program.

Date of Government Version: 11/02/2015	Source: Department of Environmental Management
Date Data Arrived at EDR: 12/03/2015	Telephone: 317-308-3008
Date Made Active in Reports: 12/21/2015	Last EDR Contact: 12/03/2015
Number of Days to Update: 18	Next Scheduled EDR Contact: 03/14/2016
	Data Release Frequency: Quarterly

## IL AST: Above Ground Storage Tanks

Listing of all aboveground tanks inspected by Office of State Fire Marshal.

Date of Government Version: 08/26/2015	Source: State Fire Marshal
Date Data Arrived at EDR: 08/28/2015	Telephone: 217-785-1011
Date Made Active in Reports: 09/30/2015	Last EDR Contact: 11/18/2015
Number of Days to Update: 33	Next Scheduled EDR Contact: 03/07/2016
	Data Release Frequency: Varies

## IL HWAR: Hazard Waste Annual Report

Each year, Illinois hazardous-waste generators tell the Illinois EPA the amounts and kinds of hazardous waste they produced during the previous year. Generators indicate by code the types of wastes produced and the steps they took to manage these wastes. If some or all of these wastes were sent to commercial treatment, storage, and disposal facilities (TSDFs), that information and the identity of each receiving facility also are submitted. Illinois TSDFs likewise report the types and quantities of wastes received from in-state and out-of-state generators; they also report the procedures they used to manage these wastes.

Date of Government Version: 12/31/2013	Source: Illinois EPA
Date Data Arrived at EDR: 02/24/2015	Telephone: 217-524-3300
Date Made Active in Reports: 03/11/2015	Last EDR Contact: 01/08/2016
Number of Days to Update: 15	Next Scheduled EDR Contact: 04/25/2016
	Data Release Frequency: Annually

## IN MANIFEST: Manifest Data

Manifest is a document that lists and tracks hazardous waste from the generator through transporters to a tsd facility.

# GOVERNMENT RECORDS SEARCHED / DATA CURRENCY TRACKING

Date of Government Version: 12/31/2014  
Date Data Arrived at EDR: 07/10/2015  
Date Made Active in Reports: 07/16/2015  
Number of Days to Update: 6

Source: Department of Environmental Management  
Telephone: 317-233-4624  
Last EDR Contact: 01/05/2016  
Next Scheduled EDR Contact: 04/18/2016  
Data Release Frequency: Annually

## IL SPILLS: State spills

A listing of incidents reported to the Office of Emergency Response.

Date of Government Version: 10/23/2015  
Date Data Arrived at EDR: 10/23/2015  
Date Made Active in Reports: 11/23/2015  
Number of Days to Update: 31

Source: Illinois EPA  
Telephone: 217-782-3637  
Last EDR Contact: 01/08/2016  
Next Scheduled EDR Contact: 04/25/2016  
Data Release Frequency: Varies

## IL IEMA SPILLS: Illinois Emergency Management Agency Spills

A listing of hazardous materials incidents reported to the Illinois Emergency Management Agency.

Date of Government Version: 11/07/2015  
Date Data Arrived at EDR: 11/08/2015  
Date Made Active in Reports: 12/21/2015  
Number of Days to Update: 43

Source: Illinois Emergency Management Agency  
Telephone: 217-524-0770  
Last EDR Contact: 02/03/2016  
Next Scheduled EDR Contact: 05/16/2016  
Data Release Frequency: Quarterly

## IN SPILLS: Spills Incidents

Oil, hazardous, or objectionable materials that may be released to soil and water.

Date of Government Version: 11/02/2015  
Date Data Arrived at EDR: 12/03/2015  
Date Made Active in Reports: 12/21/2015  
Number of Days to Update: 18

Source: Department of Environmental Management  
Telephone: 317-308-3038  
Last EDR Contact: 12/03/2015  
Next Scheduled EDR Contact: 03/14/2016  
Data Release Frequency: Semi-Annually

## IL ENG CONTROLS: Sites with Engineering Controls

Sites using of engineered barriers (e.g., asphalt or concrete paving).

Date of Government Version: 09/03/2015  
Date Data Arrived at EDR: 10/07/2015  
Date Made Active in Reports: 11/17/2015  
Number of Days to Update: 41

Source: Illinois Environmental Protection Agency  
Telephone: 217-782-6761  
Last EDR Contact: 01/07/2016  
Next Scheduled EDR Contact: 04/18/2016  
Data Release Frequency: Quarterly

## IL Inst Control: Institutional Controls

Legal or administrative restrictions on land use and/or other activities (e.g., groundwater use restrictions) which effectively limit exposure to contamination may be employed as alternatives to removal or treatment of contamination.

Date of Government Version: 09/03/2015  
Date Data Arrived at EDR: 10/07/2015  
Date Made Active in Reports: 11/17/2015  
Number of Days to Update: 41

Source: Illinois Environmental Protection Agency  
Telephone: 217-782-6761  
Last EDR Contact: 01/07/2016  
Next Scheduled EDR Contact: 04/18/2016  
Data Release Frequency: Quarterly

## IL SRP: Site Remediation Program Database

The database identifies the status of all voluntary remediation projects administered through the pre-notice site cleanup program (1989 to 1995) and the site remediation program (1996 to the present).

Date of Government Version: 09/03/2015  
Date Data Arrived at EDR: 10/07/2015  
Date Made Active in Reports: 11/17/2015  
Number of Days to Update: 41

Source: Illinois Environmental Protection Agency  
Telephone: 217-785-9407  
Last EDR Contact: 01/07/2016  
Next Scheduled EDR Contact: 04/18/2016  
Data Release Frequency: Semi-Annually

# GOVERNMENT RECORDS SEARCHED / DATA CURRENCY TRACKING

## IL DRYCLEANERS: Illinois Licensed Drycleaners

Any retail drycleaning facility in Illinois must apply for a license through the Illinois Drycleaner Environmental Response Trust Fund. Drycleaner Environmental Response Trust Fund of Illinois.

Date of Government Version: 11/22/2015	Source: Drycleaner Environmental Response Trust Fund of Illinois
Date Data Arrived at EDR: 11/24/2015	Telephone: 800-765-4041
Date Made Active in Reports: 12/21/2015	Last EDR Contact: 11/24/2015
Number of Days to Update: 27	Next Scheduled EDR Contact: 03/07/2016
	Data Release Frequency: Varies

## IN DRYCLEANERS: Drycleaner Facility Listing

A list of drycleaners involved in the Indiana 5-Star Environmental Recognition Program. It is a voluntary program that ranks participating drycleaners on a scale of one to five stars. The program recognizes those drycleaners willing to do more for the environment and worker safety than the rules require. These drycleaners are going above and beyond the rules to protect the environment, their employees and their neighbors and customers.

Date of Government Version: 06/11/2015	Source: Department of Environmental Management
Date Data Arrived at EDR: 06/16/2015	Telephone: 800-988-7901
Date Made Active in Reports: 07/09/2015	Last EDR Contact: 12/11/2015
Number of Days to Update: 23	Next Scheduled EDR Contact: 03/28/2016
	Data Release Frequency: Varies

## IL IMPDMENT: Surface Impoundment Inventory

Statewide inventory of industrial, municipal, mining, oil & gas, and large agricultural impoundment. This study was conducted by the Illinois EPA to assess potential for contamination of shallow aquifers. This was a one-time study. Although many of the impoundments may no longer be present, the sites may be contaminated.

Date of Government Version: 12/31/1980	Source: Illinois Waste Management & Research Center
Date Data Arrived at EDR: 03/08/2002	Telephone: 217-333-8940
Date Made Active in Reports: 06/03/2002	Last EDR Contact: 02/20/2002
Number of Days to Update: 87	Next Scheduled EDR Contact: N/A
	Data Release Frequency: No Update Planned

## IL BROWNFIELDS: Municipal Brownfields Redevelopment Grant Program Project Descriptions

The Illinois Municipal Brownfields Redevelopment Grant Program (MBRGP) offers grants worth a maximum of \$240,000 each to municipalities to assist in site investigation activities, development of cleanup objectives, and performance of cleanup activities. Brownfields are abandoned or underused industrial and/or commercial properties that are contaminated (or thought to be contaminated) and have an active potential for redevelopment.

Date of Government Version: 02/11/2010	Source: Illinois Environmental Protection Agency
Date Data Arrived at EDR: 07/31/2014	Telephone: 217-785-3486
Date Made Active in Reports: 09/08/2014	Last EDR Contact: 01/29/2016
Number of Days to Update: 39	Next Scheduled EDR Contact: 05/09/2016
	Data Release Frequency: Varies

## IN BROWNFIELDS: Brownfields Site List

A brownfield site is an industrial or commercial property that is abandoned, inactive, or underutilized, on which expansion or redevelopment is complicated due to the actual or perceived environmental contamination.

Date of Government Version: 11/30/2015	Source: Department of Environmental Management
Date Data Arrived at EDR: 12/04/2015	Telephone: 317-233-2570
Date Made Active in Reports: 12/21/2015	Last EDR Contact: 11/30/2015
Number of Days to Update: 17	Next Scheduled EDR Contact: 03/14/2016
	Data Release Frequency: Semi-Annually

## IL BROWNFIELDS: Redevelopment Assessment Database

The Office of Site Evaluations Redevelopment Assessment database identifies the status of all properties within the State in which the Illinois EPA's Office of Site Evaluation has conducted a municipal Brownfield Redevelopment Assessment.

# GOVERNMENT RECORDS SEARCHED / DATA CURRENCY TRACKING

Date of Government Version: 10/26/2015  
Date Data Arrived at EDR: 10/27/2015  
Date Made Active in Reports: 11/17/2015  
Number of Days to Update: 21

Source: Illinois Environmental Protection Agency  
Telephone: 217-524-1658  
Last EDR Contact: 01/27/2016  
Next Scheduled EDR Contact: 05/09/2016  
Data Release Frequency: Varies

## IL CDL: Meth Drug Lab Site Listing

A listing of clandestine/meth drug lab locations.

Date of Government Version: 10/16/2015  
Date Data Arrived at EDR: 10/20/2015  
Date Made Active in Reports: 11/17/2015  
Number of Days to Update: 28

Source: Department of Public Health  
Telephone: 217-782-5750  
Last EDR Contact: 01/11/2016  
Next Scheduled EDR Contact: 04/25/2016  
Data Release Frequency: Varies

## IN CDL: Clandestine Drug Lab Listing

A listing of clandestine drug labs that have been cleaned up.

Date of Government Version: 10/05/2015  
Date Data Arrived at EDR: 10/07/2015  
Date Made Active in Reports: 11/16/2015  
Number of Days to Update: 40

Source: Department of Environmental Management  
Telephone: 317-416-5031  
Last EDR Contact: 01/07/2016  
Next Scheduled EDR Contact: 04/18/2016  
Data Release Frequency: Quarterly

## IL AIRS: Air Inventory Listing

A listing of air permits and emissions information.

Date of Government Version: 12/31/2014  
Date Data Arrived at EDR: 04/28/2015  
Date Made Active in Reports: 05/13/2015  
Number of Days to Update: 15

Source: Illinois EPA  
Telephone: 217-557-0314  
Last EDR Contact: 01/04/2016  
Next Scheduled EDR Contact: 04/18/2016  
Data Release Frequency: Varies

## IN AIRS: Permitted Sources & Emissions Listing

Current permitted sources and emissions inventory information.

Date of Government Version: 10/08/2015  
Date Data Arrived at EDR: 10/09/2015  
Date Made Active in Reports: 11/16/2015  
Number of Days to Update: 38

Source: Department of Environmental Management  
Telephone: 317-233-0185  
Last EDR Contact: 01/04/2016  
Next Scheduled EDR Contact: 04/18/2016  
Data Release Frequency: Varies

## IL TIER 2: Tier 2 Information Listing

A listing of facilities which store or manufacture hazardous materials and submit a chemical inventory report.

Date of Government Version: 12/31/2014  
Date Data Arrived at EDR: 11/18/2015  
Date Made Active in Reports: 12/21/2015  
Number of Days to Update: 33

Source: Illinois Emergency Management Agency  
Telephone: 217-785-9860  
Last EDR Contact: 11/18/2015  
Next Scheduled EDR Contact: 02/29/2016  
Data Release Frequency: Annually

## IN TIER 2: Tier 2 Facility Listing

A listing of facilities which store or manufacture hazardous materials that submit a chemical inventory report.

Date of Government Version: 12/31/2014  
Date Data Arrived at EDR: 09/17/2015  
Date Made Active in Reports: 10/07/2015  
Number of Days to Update: 20

Source: Department of Environmental Management  
Telephone: 317-233-0066  
Last EDR Contact: 11/25/2015  
Next Scheduled EDR Contact: 03/14/2016  
Data Release Frequency: Varies

# GOVERNMENT RECORDS SEARCHED / DATA CURRENCY TRACKING

## IL BOL: Bureau of Land Inventory Database

Bureau of Land inventory for facility information. Data results are cross-linked with all on-line database system applications from IEPA - Bureau of Land as well as USEPA FRS database.

Date of Government Version: 12/09/2015  
Date Data Arrived at EDR: 12/10/2015  
Date Made Active in Reports: 12/21/2015  
Number of Days to Update: 11

Source: Illinois Environmental Protection Agency  
Telephone: 217-785-9407  
Last EDR Contact: 11/24/2015  
Next Scheduled EDR Contact: 03/14/2016  
Data Release Frequency: Varies

## IL COAL ASH: Coal Ash Site Listing

A listing of coal ash site locations.

Date of Government Version: 10/01/2011  
Date Data Arrived at EDR: 03/09/2012  
Date Made Active in Reports: 04/10/2012  
Number of Days to Update: 32

Source: Illinois EPA  
Telephone: 217-782-1654  
Last EDR Contact: 12/04/2015  
Next Scheduled EDR Contact: 03/14/2016  
Data Release Frequency: Annually

## IL CHICAGO ENV: Environmental Records Dataset

This dataset serves as a lookup table to determine if environmental records exist in a Chicago Department of Public Health (CDPH) environmental dataset for a given address. COMPLAINTS: A 'Y?' indicates that one or more records exist in the CDPH Environmental Complaints dataset. NESHAPS & DEMOLITION NOTICES: A 'Y?' indicates that one or more records exist in the CDPH Asbestos and Demolition Notification dataset. ENFORCEMENT: A 'Y?' indicates that one or more records exist in the CDPH Environmental Enforcement dataset. INSPECTIONS: A 'Y?' indicates that one or more records exist in the CDPH Environmental Inspections dataset. PERMITS: A 'Y?' indicates that one or more records exist in the CDPH Environmental Permits dataset. TANKS: A 'Y?' indicates that one or more records exist in the CDPH Storage Tanks dataset.

Date of Government Version: 09/02/2015  
Date Data Arrived at EDR: 09/23/2015  
Date Made Active in Reports: 09/30/2015  
Number of Days to Update: 7

Source: Chicago Department of Public Health  
Telephone: 312-745-3136  
Last EDR Contact: 12/22/2015  
Next Scheduled EDR Contact: 04/04/2016  
Data Release Frequency: Varies

## IL PIMW: Potentially Infectious Medical Waste

Potentially Infectious Medical Waste (PIMW) is waste generated in connection with the diagnosis, treatment (i.e., provision of medical services), or immunization of human beings or animals; research pertaining to the provision of medical services; or the provision or testing of biologicals.

Date of Government Version: 09/21/2015  
Date Data Arrived at EDR: 09/24/2015  
Date Made Active in Reports: 11/17/2015  
Number of Days to Update: 54

Source: Illinois EPA  
Telephone: 217-524-3289  
Last EDR Contact: 12/21/2015  
Next Scheduled EDR Contact: 04/04/2016  
Data Release Frequency: Varies

## IL CCDD: Clean Construction or Demolition Debris

Construction and demolition (C and D) debris is nonhazardous, uncontaminated material resulting from construction, remodeling, repair, or demolition of utilities, structures, and roads.

Date of Government Version: 10/26/2015  
Date Data Arrived at EDR: 10/28/2015  
Date Made Active in Reports: 11/17/2015  
Number of Days to Update: 20

Source: Illinois EPA  
Telephone: 217-524-3300  
Last EDR Contact: 01/27/2016  
Next Scheduled EDR Contact: 05/09/2016  
Data Release Frequency: Varies

## IN COAL ASH: Coal Ash Disposal Sites

A listing of coal ash disposal site locations.

# GOVERNMENT RECORDS SEARCHED / DATA CURRENCY TRACKING

Date of Government Version: 06/30/2015  
Date Data Arrived at EDR: 09/18/2015  
Date Made Active in Reports: 10/07/2015  
Number of Days to Update: 19

Source: Department of Environmental Management  
Telephone: 317-233-4624  
Last EDR Contact: 12/11/2015  
Next Scheduled EDR Contact: 03/28/2016  
Data Release Frequency: Varies

## TRIBAL RECORDS

### INDIAN RESERV: Indian Reservations

This map layer portrays Indian administered lands of the United States that have any area equal to or greater than 640 acres.

Date of Government Version: 12/31/2005  
Date Data Arrived at EDR: 12/08/2006  
Date Made Active in Reports: 01/11/2007  
Number of Days to Update: 34

Source: USGS  
Telephone: 202-208-3710  
Last EDR Contact: 01/15/2016  
Next Scheduled EDR Contact: 04/25/2016  
Data Release Frequency: Semi-Annually

### INDIAN ODI: Report on the Status of Open Dumps on Indian Lands

Location of open dumps on Indian land.

Date of Government Version: 12/31/1998  
Date Data Arrived at EDR: 12/03/2007  
Date Made Active in Reports: 01/24/2008  
Number of Days to Update: 52

Source: Environmental Protection Agency  
Telephone: 703-308-8245  
Last EDR Contact: 02/01/2016  
Next Scheduled EDR Contact: 05/16/2016  
Data Release Frequency: Varies

### INDIAN LUST R9: Leaking Underground Storage Tanks on Indian Land

LUSTs on Indian land in Arizona, California, New Mexico and Nevada

Date of Government Version: 01/08/2015  
Date Data Arrived at EDR: 01/08/2015  
Date Made Active in Reports: 02/09/2015  
Number of Days to Update: 32

Source: Environmental Protection Agency  
Telephone: 415-972-3372  
Last EDR Contact: 01/27/2016  
Next Scheduled EDR Contact: 05/09/2016  
Data Release Frequency: Quarterly

### INDIAN LUST R5: Leaking Underground Storage Tanks on Indian Land

Leaking underground storage tanks located on Indian Land in Michigan, Minnesota and Wisconsin.

Date of Government Version: 11/04/2015  
Date Data Arrived at EDR: 11/13/2015  
Date Made Active in Reports: 01/04/2016  
Number of Days to Update: 52

Source: EPA, Region 5  
Telephone: 312-886-7439  
Last EDR Contact: 01/25/2016  
Next Scheduled EDR Contact: 05/09/2016  
Data Release Frequency: Varies

### INDIAN LUST R10: Leaking Underground Storage Tanks on Indian Land

LUSTs on Indian land in Alaska, Idaho, Oregon and Washington.

Date of Government Version: 07/21/2015  
Date Data Arrived at EDR: 07/29/2015  
Date Made Active in Reports: 10/13/2015  
Number of Days to Update: 76

Source: EPA Region 10  
Telephone: 206-553-2857  
Last EDR Contact: 01/25/2016  
Next Scheduled EDR Contact: 05/09/2016  
Data Release Frequency: Quarterly

### INDIAN LUST R8: Leaking Underground Storage Tanks on Indian Land

LUSTs on Indian land in Colorado, Montana, North Dakota, South Dakota, Utah and Wyoming.

Date of Government Version: 04/30/2015  
Date Data Arrived at EDR: 05/05/2015  
Date Made Active in Reports: 06/22/2015  
Number of Days to Update: 48

Source: EPA Region 8  
Telephone: 303-312-6271  
Last EDR Contact: 01/25/2016  
Next Scheduled EDR Contact: 05/09/2016  
Data Release Frequency: Quarterly

# GOVERNMENT RECORDS SEARCHED / DATA CURRENCY TRACKING

## INDIAN LUST R7: Leaking Underground Storage Tanks on Indian Land LUSTs on Indian land in Iowa, Kansas, and Nebraska

Date of Government Version: 03/30/2015	Source: EPA Region 7
Date Data Arrived at EDR: 04/28/2015	Telephone: 913-551-7003
Date Made Active in Reports: 06/22/2015	Last EDR Contact: 01/25/2016
Number of Days to Update: 55	Next Scheduled EDR Contact: 05/09/2016
	Data Release Frequency: Varies

## INDIAN LUST R6: Leaking Underground Storage Tanks on Indian Land LUSTs on Indian land in New Mexico and Oklahoma.

Date of Government Version: 05/13/2015	Source: EPA Region 6
Date Data Arrived at EDR: 08/03/2015	Telephone: 214-665-6597
Date Made Active in Reports: 10/13/2015	Last EDR Contact: 01/25/2016
Number of Days to Update: 71	Next Scheduled EDR Contact: 05/09/2016
	Data Release Frequency: Varies

## INDIAN LUST R4: Leaking Underground Storage Tanks on Indian Land LUSTs on Indian land in Florida, Mississippi and North Carolina.

Date of Government Version: 11/24/2015	Source: EPA Region 4
Date Data Arrived at EDR: 12/01/2015	Telephone: 404-562-8677
Date Made Active in Reports: 01/04/2016	Last EDR Contact: 01/25/2016
Number of Days to Update: 34	Next Scheduled EDR Contact: 05/09/2016
	Data Release Frequency: Semi-Annually

## INDIAN LUST R1: Leaking Underground Storage Tanks on Indian Land A listing of leaking underground storage tank locations on Indian Land.

Date of Government Version: 10/27/2015	Source: EPA Region 1
Date Data Arrived at EDR: 10/29/2015	Telephone: 617-918-1313
Date Made Active in Reports: 01/04/2016	Last EDR Contact: 01/26/2016
Number of Days to Update: 67	Next Scheduled EDR Contact: 05/09/2016
	Data Release Frequency: Varies

## INDIAN UST R7: Underground Storage Tanks on Indian Land The Indian Underground Storage Tank (UST) database provides information about underground storage tanks on Indian land in EPA Region 7 (Iowa, Kansas, Missouri, Nebraska, and 9 Tribal Nations).

Date of Government Version: 09/23/2014	Source: EPA Region 7
Date Data Arrived at EDR: 11/25/2014	Telephone: 913-551-7003
Date Made Active in Reports: 01/29/2015	Last EDR Contact: 01/25/2016
Number of Days to Update: 65	Next Scheduled EDR Contact: 05/09/2016
	Data Release Frequency: Varies

## INDIAN UST R4: Underground Storage Tanks on Indian Land The Indian Underground Storage Tank (UST) database provides information about underground storage tanks on Indian land in EPA Region 4 (Alabama, Florida, Georgia, Kentucky, Mississippi, North Carolina, South Carolina, Tennessee and Tribal Nations)

Date of Government Version: 11/24/2015	Source: EPA Region 4
Date Data Arrived at EDR: 12/01/2015	Telephone: 404-562-9424
Date Made Active in Reports: 01/04/2016	Last EDR Contact: 01/25/2016
Number of Days to Update: 34	Next Scheduled EDR Contact: 05/09/2016
	Data Release Frequency: Semi-Annually

## INDIAN UST R1: Underground Storage Tanks on Indian Land The Indian Underground Storage Tank (UST) database provides information about underground storage tanks on Indian land in EPA Region 1 (Connecticut, Maine, Massachusetts, New Hampshire, Rhode Island, Vermont and ten Tribal Nations).

# GOVERNMENT RECORDS SEARCHED / DATA CURRENCY TRACKING

Date of Government Version: 10/20/2015	Source: EPA, Region 1
Date Data Arrived at EDR: 10/29/2015	Telephone: 617-918-1313
Date Made Active in Reports: 01/04/2016	Last EDR Contact: 01/26/2016
Number of Days to Update: 67	Next Scheduled EDR Contact: 05/09/2016
	Data Release Frequency: Varies

## INDIAN UST R9: Underground Storage Tanks on Indian Land

The Indian Underground Storage Tank (UST) database provides information about underground storage tanks on Indian land in EPA Region 9 (Arizona, California, Hawaii, Nevada, the Pacific Islands, and Tribal Nations).

Date of Government Version: 12/14/2014	Source: EPA Region 9
Date Data Arrived at EDR: 02/13/2015	Telephone: 415-972-3368
Date Made Active in Reports: 03/13/2015	Last EDR Contact: 01/27/2016
Number of Days to Update: 28	Next Scheduled EDR Contact: 05/09/2016
	Data Release Frequency: Quarterly

## INDIAN UST R10: Underground Storage Tanks on Indian Land

The Indian Underground Storage Tank (UST) database provides information about underground storage tanks on Indian land in EPA Region 10 (Alaska, Idaho, Oregon, Washington, and Tribal Nations).

Date of Government Version: 07/21/2015	Source: EPA Region 10
Date Data Arrived at EDR: 07/29/2015	Telephone: 206-553-2857
Date Made Active in Reports: 10/13/2015	Last EDR Contact: 01/25/2016
Number of Days to Update: 76	Next Scheduled EDR Contact: 05/09/2016
	Data Release Frequency: Quarterly

## INDIAN UST R8: Underground Storage Tanks on Indian Land

The Indian Underground Storage Tank (UST) database provides information about underground storage tanks on Indian land in EPA Region 8 (Colorado, Montana, North Dakota, South Dakota, Utah, Wyoming and 27 Tribal Nations).

Date of Government Version: 07/28/2015	Source: EPA Region 8
Date Data Arrived at EDR: 08/14/2015	Telephone: 303-312-6137
Date Made Active in Reports: 10/13/2015	Last EDR Contact: 01/25/2016
Number of Days to Update: 60	Next Scheduled EDR Contact: 05/09/2016
	Data Release Frequency: Quarterly

## INDIAN UST R5: Underground Storage Tanks on Indian Land

The Indian Underground Storage Tank (UST) database provides information about underground storage tanks on Indian land in EPA Region 5 (Michigan, Minnesota and Wisconsin and Tribal Nations).

Date of Government Version: 11/05/2015	Source: EPA Region 5
Date Data Arrived at EDR: 11/13/2015	Telephone: 312-886-6136
Date Made Active in Reports: 01/04/2016	Last EDR Contact: 01/25/2016
Number of Days to Update: 52	Next Scheduled EDR Contact: 05/09/2016
	Data Release Frequency: Varies

## INDIAN UST R6: Underground Storage Tanks on Indian Land

The Indian Underground Storage Tank (UST) database provides information about underground storage tanks on Indian land in EPA Region 6 (Louisiana, Arkansas, Oklahoma, New Mexico, Texas and 65 Tribes).

Date of Government Version: 05/13/2015	Source: EPA Region 6
Date Data Arrived at EDR: 08/03/2015	Telephone: 214-665-7591
Date Made Active in Reports: 10/13/2015	Last EDR Contact: 01/25/2016
Number of Days to Update: 71	Next Scheduled EDR Contact: 05/09/2016
	Data Release Frequency: Semi-Annually

## INDIAN VCP R7: Voluntary Cleanup Priority Listing

A listing of voluntary cleanup priority sites located on Indian Land located in Region 7.



# GOVERNMENT RECORDS SEARCHED / DATA CURRENCY TRACKING

Date of Government Version: 03/20/2008  
Date Data Arrived at EDR: 04/22/2008  
Date Made Active in Reports: 05/19/2008  
Number of Days to Update: 27

Source: EPA, Region 7  
Telephone: 913-551-7365  
Last EDR Contact: 04/20/2009  
Next Scheduled EDR Contact: 07/20/2009  
Data Release Frequency: Varies

## INDIAN VCP R1: Voluntary Cleanup Priority Listing

A listing of voluntary cleanup priority sites located on Indian Land located in Region 1.

Date of Government Version: 09/29/2014  
Date Data Arrived at EDR: 10/01/2014  
Date Made Active in Reports: 11/06/2014  
Number of Days to Update: 36

Source: EPA, Region 1  
Telephone: 617-918-1102  
Last EDR Contact: 12/28/2015  
Next Scheduled EDR Contact: 04/11/2016  
Data Release Frequency: Varies

## EDR PROPRIETARY RECORDS

### EDR MGP: EDR Proprietary Manufactured Gas Plants

The EDR Proprietary Manufactured Gas Plant Database includes records of coal gas plants (manufactured gas plants) compiled by EDR's researchers. Manufactured gas sites were used in the United States from the 1800's to 1950's to produce a gas that could be distributed and used as fuel. These plants used whale oil, rosin, coal, or a mixture of coal, oil, and water that also produced a significant amount of waste. Many of the byproducts of the gas production, such as coal tar (oily waste containing volatile and non-volatile chemicals), sludges, oils and other compounds are potentially hazardous to human health and the environment. The byproduct from this process was frequently disposed of directly at the plant site and can remain or spread slowly, serving as a continuous source of soil and groundwater contamination.

Date of Government Version: N/A  
Date Data Arrived at EDR: N/A  
Date Made Active in Reports: N/A  
Number of Days to Update: N/A

Source: EDR, Inc.  
Telephone: N/A  
Last EDR Contact: N/A  
Next Scheduled EDR Contact: N/A  
Data Release Frequency: No Update Planned

### EDR Hist Auto: EDR Exclusive Historic Gas Stations

EDR has searched selected national collections of business directories and has collected listings of potential gas station/filling station/service station sites that were available to EDR researchers. EDR's review was limited to those categories of sources that might, in EDR's opinion, include gas station/filling station/service station establishments. The categories reviewed included, but were not limited to gas, gas station, gasoline station, filling station, auto, automobile repair, auto service station, service station, etc. This database falls within a category of information EDR classifies as "High Risk Historical Records", or HRHR. EDR's HRHR effort presents unique and sometimes proprietary data about past sites and operations that typically create environmental concerns, but may not show up in current government records searches.

Date of Government Version: N/A  
Date Data Arrived at EDR: N/A  
Date Made Active in Reports: N/A  
Number of Days to Update: N/A

Source: EDR, Inc.  
Telephone: N/A  
Last EDR Contact: N/A  
Next Scheduled EDR Contact: N/A  
Data Release Frequency: Varies

### EDR Hist Cleaner: EDR Exclusive Historic Dry Cleaners

EDR has searched selected national collections of business directories and has collected listings of potential dry cleaner sites that were available to EDR researchers. EDR's review was limited to those categories of sources that might, in EDR's opinion, include dry cleaning establishments. The categories reviewed included, but were not limited to dry cleaners, cleaners, laundry, laundromat, cleaning/laundry, wash & dry etc. This database falls within a category of information EDR classifies as "High Risk Historical Records", or HRHR. EDR's HRHR effort presents unique and sometimes proprietary data about past sites and operations that typically create environmental concerns, but may not show up in current government records searches.

Date of Government Version: N/A  
Date Data Arrived at EDR: N/A  
Date Made Active in Reports: N/A  
Number of Days to Update: N/A

Source: EDR, Inc.  
Telephone: N/A  
Last EDR Contact: N/A  
Next Scheduled EDR Contact: N/A  
Data Release Frequency: Varies

# GOVERNMENT RECORDS SEARCHED / DATA CURRENCY TRACKING

## IL RGA HWS: Recovered Government Archive State Hazardous Waste Facilities List

The EDR Recovered Government Archive State Hazardous Waste database provides a list of SHWS incidents derived from historical databases and includes many records that no longer appear in current government lists. Compiled from Records formerly available from the Department of Natural Resources in Illinois.

Date of Government Version: N/A	Source: Department of Natural Resources
Date Data Arrived at EDR: 07/01/2013	Telephone: N/A
Date Made Active in Reports: 12/30/2013	Last EDR Contact: 06/01/2012
Number of Days to Update: 182	Next Scheduled EDR Contact: N/A
	Data Release Frequency: Varies

## IL RGA LUST: Recovered Government Archive Leaking Underground Storage Tank

The EDR Recovered Government Archive Leaking Underground Storage Tank database provides a list of LUST incidents derived from historical databases and includes many records that no longer appear in current government lists. Compiled from Records formerly available from the Illinois Environmental Protection Agency in Illinois.

Date of Government Version: N/A	Source: Illinois Environmental Protection Agency
Date Data Arrived at EDR: 07/01/2013	Telephone: N/A
Date Made Active in Reports: 12/30/2013	Last EDR Contact: 06/01/2012
Number of Days to Update: 182	Next Scheduled EDR Contact: N/A
	Data Release Frequency: Varies

## IL RGA LF: Recovered Government Archive Solid Waste Facilities List

The EDR Recovered Government Archive Landfill database provides a list of landfills derived from historical databases and includes many records that no longer appear in current government lists. Compiled from Records formerly available from the Illinois Environmental Protection Agency in Illinois.

Date of Government Version: N/A	Source: Illinois Environmental Protection Agency
Date Data Arrived at EDR: 07/01/2013	Telephone: N/A
Date Made Active in Reports: 01/10/2014	Last EDR Contact: 06/01/2012
Number of Days to Update: 193	Next Scheduled EDR Contact: N/A
	Data Release Frequency: Varies

## IN RGA LUST: Recovered Government Archive Leaking Underground Storage Tank

The EDR Recovered Government Archive Leaking Underground Storage Tank database provides a list of LUST incidents derived from historical databases and includes many records that no longer appear in current government lists. Compiled from Records formerly available from the Department of Environmental Management in Indiana.

Date of Government Version: N/A	Source: Department of Environmental Management
Date Data Arrived at EDR: 07/01/2013	Telephone: N/A
Date Made Active in Reports: 12/24/2013	Last EDR Contact: 06/01/2012
Number of Days to Update: 176	Next Scheduled EDR Contact: N/A
	Data Release Frequency: Varies

## IN RGA LF: Recovered Government Archive Solid Waste Facilities List

The EDR Recovered Government Archive Landfill database provides a list of landfills derived from historical databases and includes many records that no longer appear in current government lists. Compiled from Records formerly available from the Department of Environmental Management in Indiana.

Date of Government Version: N/A	Source: Department of Environmental Management
Date Data Arrived at EDR: 07/01/2013	Telephone: N/A
Date Made Active in Reports: 01/20/2014	Last EDR Contact: 06/01/2012
Number of Days to Update: 203	Next Scheduled EDR Contact: N/A
	Data Release Frequency: Varies

## IN RGA HWS: Recovered Government Archive State Hazardous Waste Facilities List

The EDR Recovered Government Archive State Hazardous Waste database provides a list of SHWS incidents derived from historical databases and includes many records that no longer appear in current government lists. Compiled from Records formerly available from the Department of Environmental Management in Indiana.

# GOVERNMENT RECORDS SEARCHED / DATA CURRENCY TRACKING

Date of Government Version: N/A  
Date Data Arrived at EDR: 07/01/2013  
Date Made Active in Reports: 12/24/2013  
Number of Days to Update: 176

Source: Department of Environmental Management  
Telephone: N/A  
Last EDR Contact: 06/01/2012  
Next Scheduled EDR Contact: N/A  
Data Release Frequency: Varies

## OTHER DATABASE(S)

Depending on the geographic area covered by this report, the data provided in these specialty databases may or may not be complete. For example, the existence of wetlands information data in a specific report does not mean that all wetlands in the area covered by the report are included. Moreover, the absence of any reported wetlands information does not necessarily mean that wetlands do not exist in the area covered by the report.

### CT MANIFEST: Hazardous Waste Manifest Data

Facility and manifest data. Manifest is a document that lists and tracks hazardous waste from the generator through transporters to a tsd facility.

Date of Government Version: 07/30/2013  
Date Data Arrived at EDR: 08/19/2013  
Date Made Active in Reports: 10/03/2013  
Number of Days to Update: 45

Source: Department of Energy & Environmental Protection  
Telephone: 860-424-3375  
Last EDR Contact: 11/16/2015  
Next Scheduled EDR Contact: 02/29/2016  
Data Release Frequency: No Update Planned

### NJ MANIFEST: Manifest Information

Hazardous waste manifest information.

Date of Government Version: 12/31/2013  
Date Data Arrived at EDR: 07/17/2015  
Date Made Active in Reports: 08/12/2015  
Number of Days to Update: 26

Source: Department of Environmental Protection  
Telephone: N/A  
Last EDR Contact: 01/15/2016  
Next Scheduled EDR Contact: 04/25/2016  
Data Release Frequency: Annually

### NY MANIFEST: Facility and Manifest Data

Manifest is a document that lists and tracks hazardous waste from the generator through transporters to a TSD facility.

Date of Government Version: 11/02/2015  
Date Data Arrived at EDR: 11/08/2015  
Date Made Active in Reports: 12/09/2015  
Number of Days to Update: 31

Source: Department of Environmental Conservation  
Telephone: 518-402-8651  
Last EDR Contact: 02/03/2016  
Next Scheduled EDR Contact: 05/16/2016  
Data Release Frequency: Annually

### PA MANIFEST: Manifest Information

Hazardous waste manifest information.

Date of Government Version: 12/31/2014  
Date Data Arrived at EDR: 07/24/2015  
Date Made Active in Reports: 08/18/2015  
Number of Days to Update: 25

Source: Department of Environmental Protection  
Telephone: 717-783-8990  
Last EDR Contact: 01/19/2016  
Next Scheduled EDR Contact: 05/02/2016  
Data Release Frequency: Annually

### RI MANIFEST: Manifest information

Hazardous waste manifest information

Date of Government Version: 12/31/2013  
Date Data Arrived at EDR: 06/19/2015  
Date Made Active in Reports: 07/15/2015  
Number of Days to Update: 26

Source: Department of Environmental Management  
Telephone: 401-222-2797  
Last EDR Contact: 11/19/2015  
Next Scheduled EDR Contact: 03/07/2016  
Data Release Frequency: Annually

# GOVERNMENT RECORDS SEARCHED / DATA CURRENCY TRACKING

## WI MANIFEST: Manifest Information

Hazardous waste manifest information.

Date of Government Version: 12/31/2014  
Date Data Arrived at EDR: 03/19/2015  
Date Made Active in Reports: 04/07/2015  
Number of Days to Update: 19

Source: Department of Natural Resources  
Telephone: N/A  
Last EDR Contact: 12/09/2015  
Next Scheduled EDR Contact: 03/28/2016  
Data Release Frequency: Annually

## Oil/Gas Pipelines

Source: PennWell Corporation

Petroleum Bundle (Crude Oil, Refined Products, Petrochemicals, Gas Liquids (LPG/NGL), and Specialty Gases (Miscellaneous)) N = Natural Gas Bundle (Natural Gas, Gas Liquids (LPG/NGL), and Specialty Gases (Miscellaneous)). This map includes information copyrighted by PennWell Corporation. This information is provided on a best effort basis and PennWell Corporation does not guarantee its accuracy nor warrant its fitness for any particular purpose. Such information has been reprinted with the permission of PennWell.

## Electric Power Transmission Line Data

Source: PennWell Corporation

This map includes information copyrighted by PennWell Corporation. This information is provided on a best effort basis and PennWell Corporation does not guarantee its accuracy nor warrant its fitness for any particular purpose. Such information has been reprinted with the permission of PennWell.

**Sensitive Receptors:** There are individuals deemed sensitive receptors due to their fragile immune systems and special sensitivity to environmental discharges. These sensitive receptors typically include the elderly, the sick, and children. While the location of all sensitive receptors cannot be determined, EDR indicates those buildings and facilities - schools, daycares, hospitals, medical centers, and nursing homes - where individuals who are sensitive receptors are likely to be located.

## AHA Hospitals:

Source: American Hospital Association, Inc.  
Telephone: 312-280-5991

The database includes a listing of hospitals based on the American Hospital Association's annual survey of hospitals.

## Medical Centers: Provider of Services Listing

Source: Centers for Medicare & Medicaid Services  
Telephone: 410-786-3000

A listing of hospitals with Medicare provider number, produced by Centers of Medicare & Medicaid Services, a federal agency within the U.S. Department of Health and Human Services.

## Nursing Homes

Source: National Institutes of Health  
Telephone: 301-594-6248

Information on Medicare and Medicaid certified nursing homes in the United States.

## Public Schools

Source: National Center for Education Statistics  
Telephone: 202-502-7300

The National Center for Education Statistics' primary database on elementary and secondary public education in the United States. It is a comprehensive, annual, national statistical database of all public elementary and secondary schools and school districts, which contains data that are comparable across all states.

## Private Schools

Source: National Center for Education Statistics  
Telephone: 202-502-7300

The National Center for Education Statistics' primary database on private school locations in the United States.

## Daycare Centers: Homes & Centers Listing

Source: Department of Children & Family Services  
Telephone: 312-814-4150

**Flood Zone Data:** This data, available in select counties across the country, was obtained by EDR in 2003 & 2011 from the Federal Emergency Management Agency (FEMA). Data depicts 100-year and 500-year flood zones as defined by FEMA.

**NWI:** National Wetlands Inventory. This data, available in select counties across the country, was obtained by EDR in 2002, 2005 and 2010 from the U.S. Fish and Wildlife Service.

## State Wetlands Data: Wetland Inventory

Source: Illinois State Geological Survey  
Telephone: 217-333-4747

**Earthquake Fault Lines:** The fault lines displayed on EDR's Topographic map are digitized quaternary faultlines, prepared in 1975 by the United State Geological Survey

# GOVERNMENT RECORDS SEARCHED / DATA CURRENCY TRACKING

## STREET AND ADDRESS INFORMATION

© 2015 TomTom North America, Inc. All rights reserved. This material is proprietary and the subject of copyright protection and other intellectual property rights owned by or licensed to Tele Atlas North America, Inc. The use of this material is subject to the terms of a license agreement. You will be held liable for any unauthorized copying or disclosure of this material.

## **APPENDIX B**

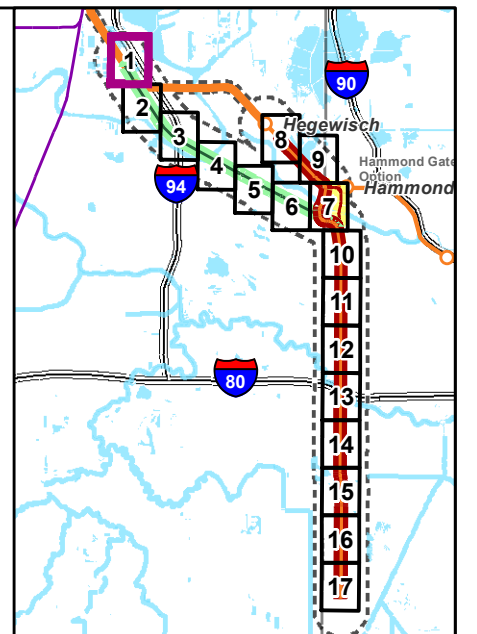
### **Hazardous Materials Impact Maps**



**Hazardous Materials**

- Project Footprint
- Study Area
- Existing Station
- South Shore Line
- Commuter Rail Alternative
- IHB Alternative
- Hammond Alternative
- South Shore Line Proposed Realignment
- Proposed Station

- Hazardous Materials Sites**
- REC
  - CREC
  - HREC
  - EDR Assigned Number

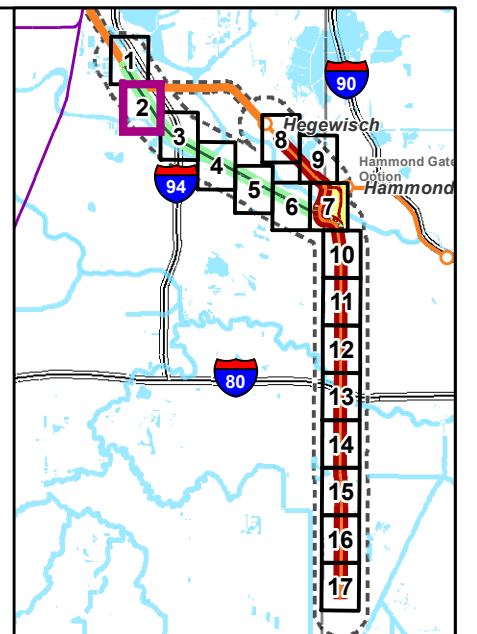




**Hazardous Materials**

- Project Footprint
- Study Area
- Existing Station
- South Shore Line
- Commuter Rail Alternative
- IHB Alternative
- Hammond Alternative
- South Shore Line Proposed Realignment
- Proposed Station

- Hazardous Materials Sites**
- REC
  - CREC
  - HREC
  - XX EDR Assigned Number





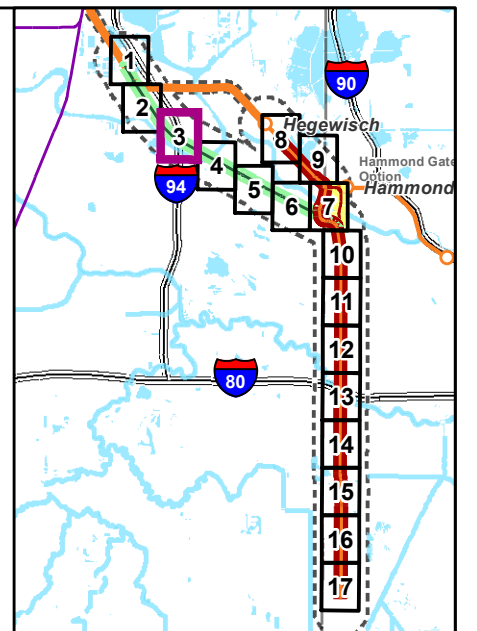


**Hazardous Materials**

- Project Footprint
- Study Area
- Existing Station
- South Shore Line
- Commuter Rail Alternative
- IHB Alternative
- Hammond Alternative
- South Shore Line Proposed Realignment
- Proposed Station

**Hazardous Materials Sites**

- REC
- CREC
- HREC
- EDR Assigned Number

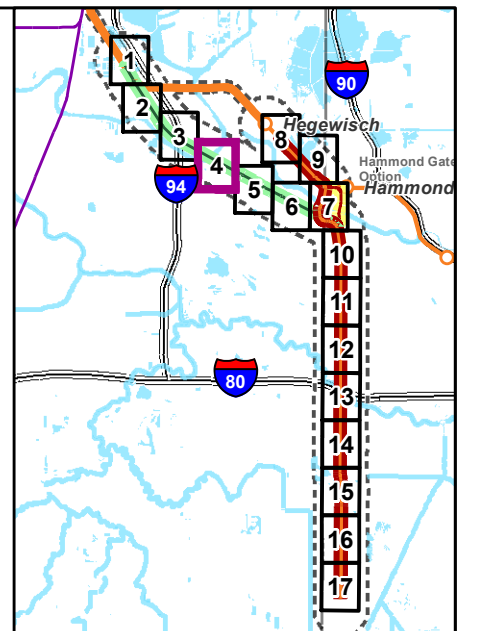




**Hazardous Materials**

- Project Footprint
- Study Area
- Existing Station
- South Shore Line
- Commuter Rail Alternative
- IHB Alternative
- Hammond Alternative
- South Shore Line Proposed Realignment
- Proposed Station

- Hazardous Materials Sites**
- REC
  - CREC
  - HREC
  - EDR Assigned Number

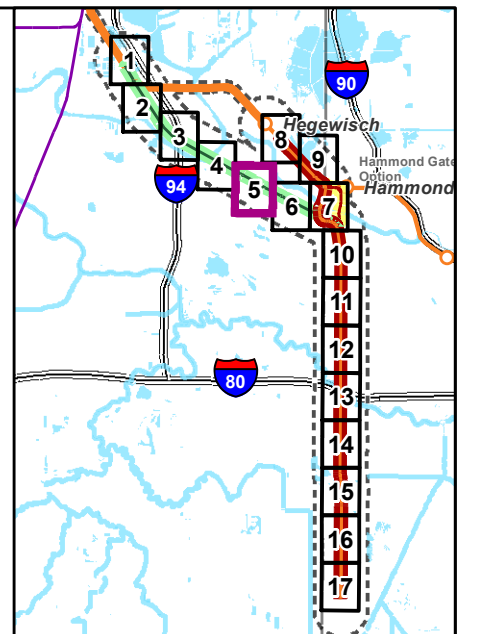




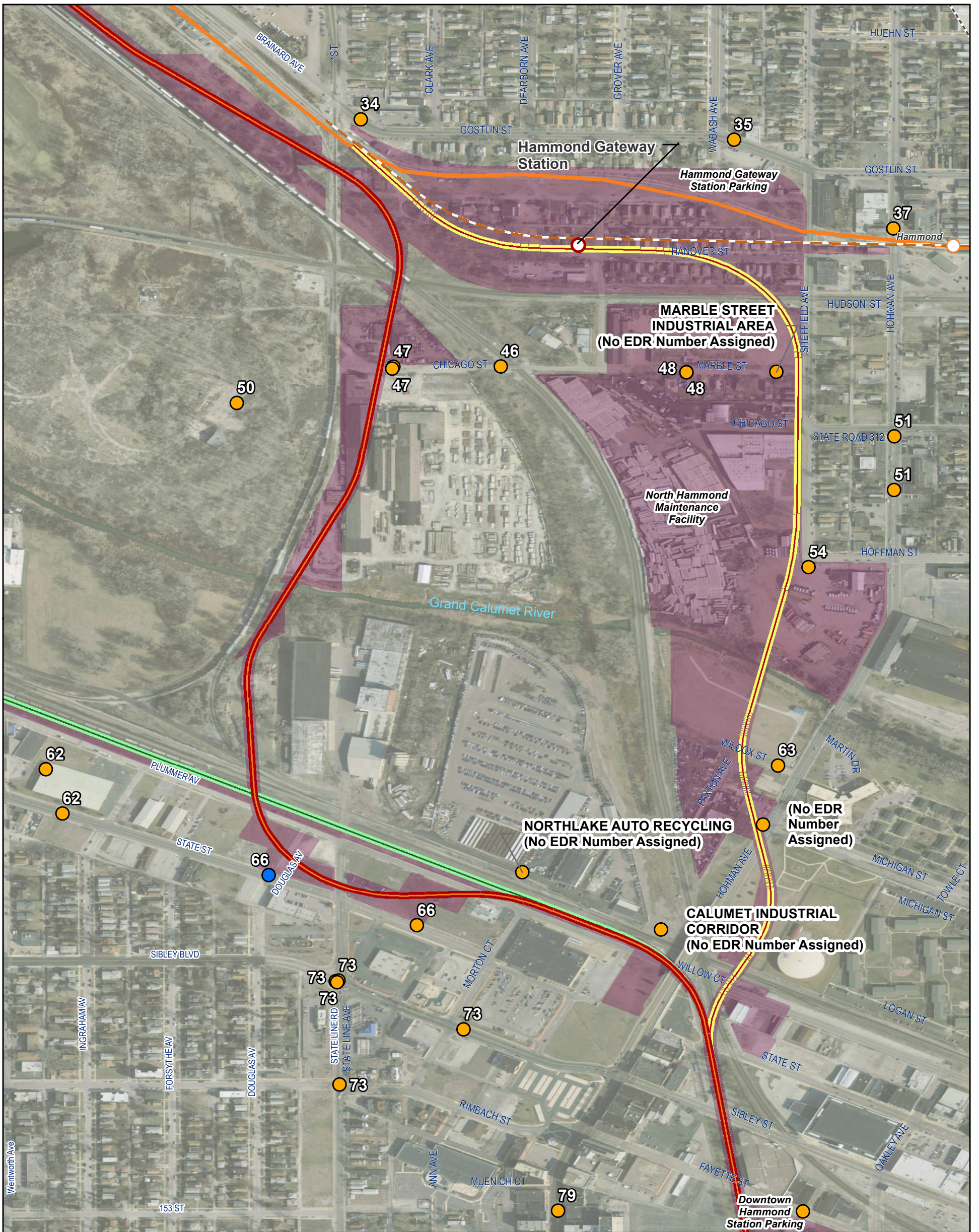
**Hazardous Materials**

- Project Footprint
- Study Area
- Existing Station
- South Shore Line
- Commuter Rail Alternative
- IHB Alternative
- Hammond Alternative
- South Shore Line Proposed Realignment
- Proposed Station

- Hazardous Materials Sites**
- REC
  - CREC
  - HREC
  - XX EDR Assigned Number



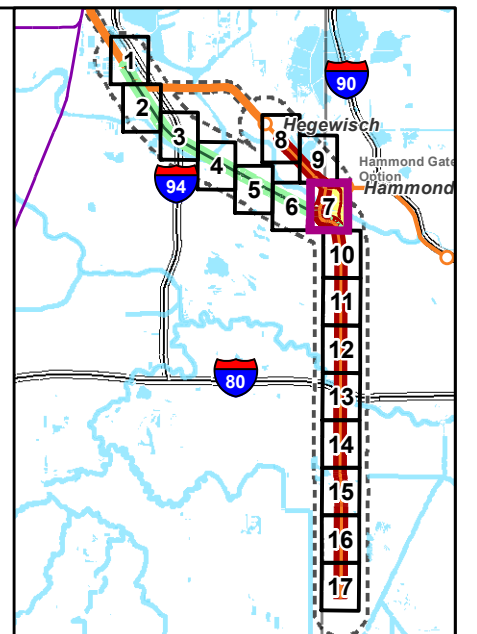




**Hazardous Materials**

- Project Footprint
- Study Area
- Existing Station
- South Shore Line
- Commuter Rail Alternative
- IHB Alternative
- Hammond Alternative
- South Shore Line Proposed Realignment
- Proposed Station

- Hazardous Materials Sites**
- REC
  - CREC
  - HREC
  - EDR Assigned Number

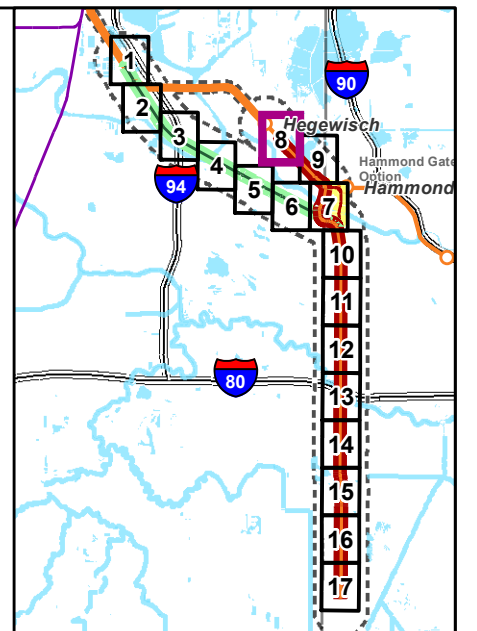


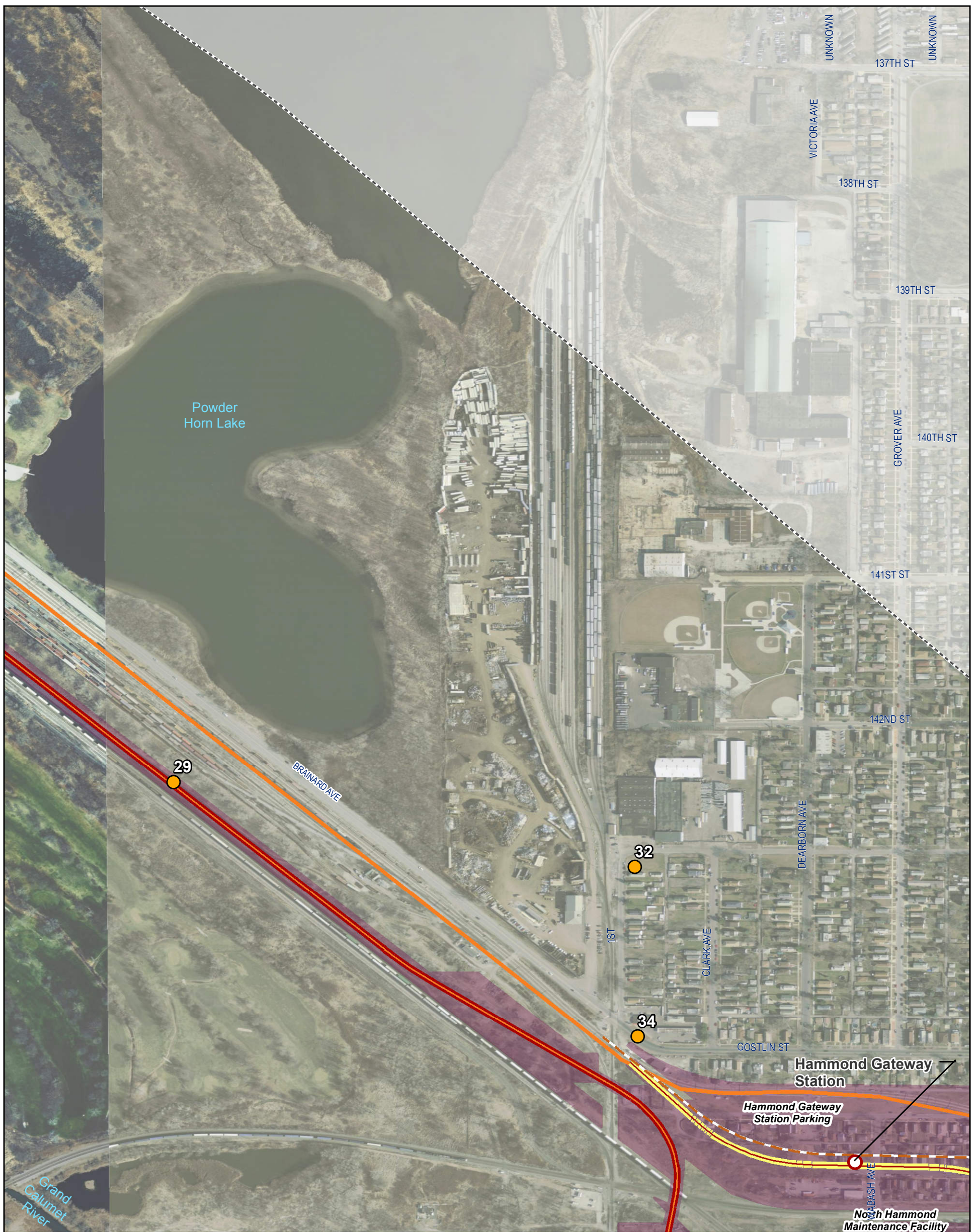


**Hazardous Materials**

- Project Footprint
- Study Area
- Existing Station
- South Shore Line
- Commuter Rail Alternative
- IHB Alternative
- Hammond Alternative
- South Shore Line Proposed Realignment
- Proposed Station

- Hazardous Materials Sites**
- REC
  - CREC
  - HREC
  - EDR Assigned Number

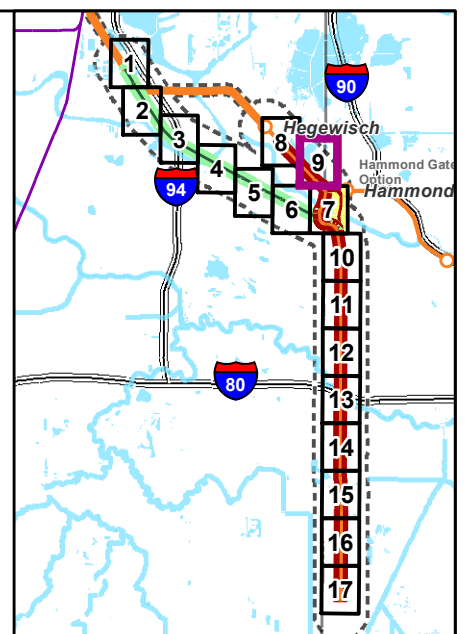




**Hazardous Materials**

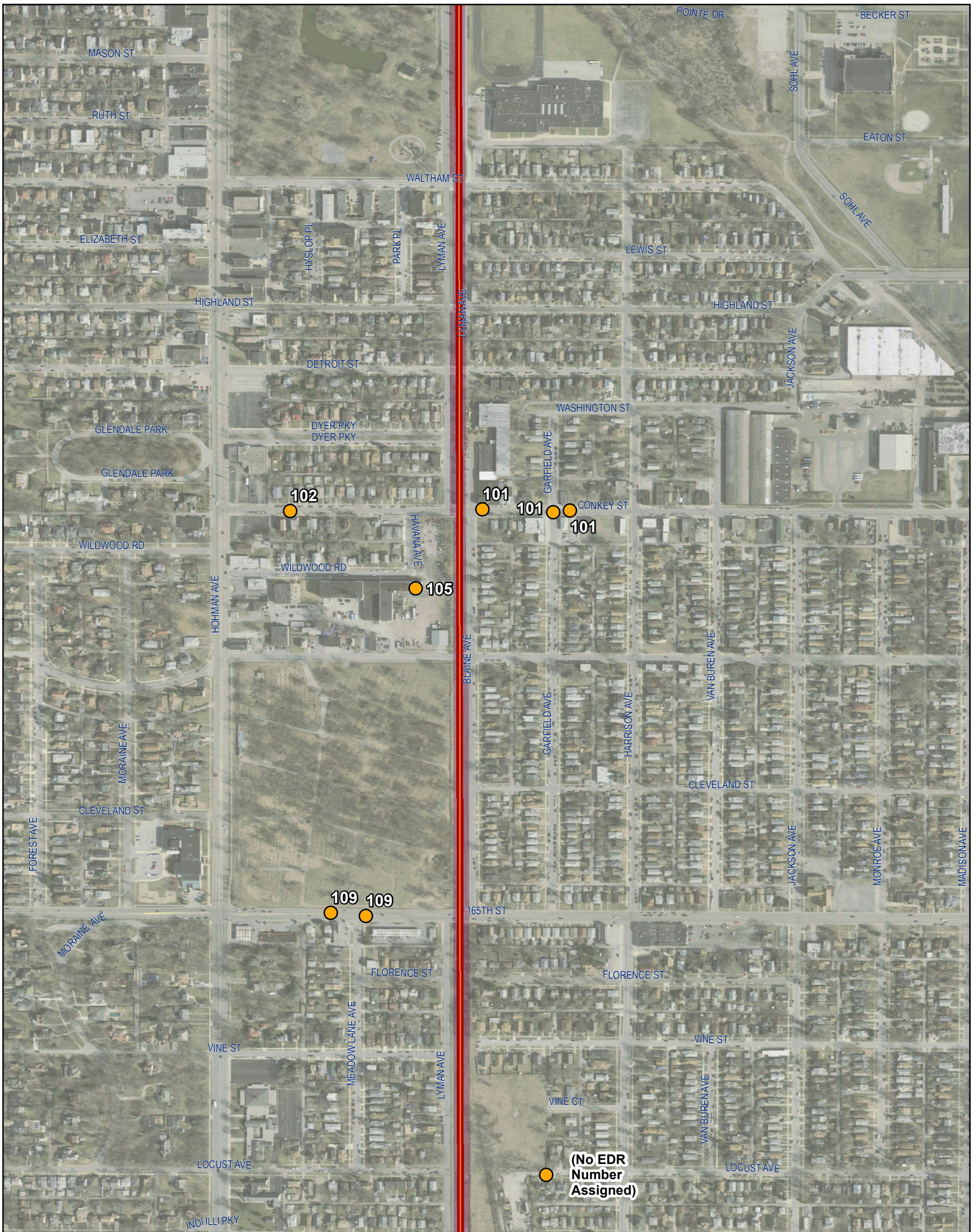
- Project Footprint
- Study Area
- Existing Station
- South Shore Line
- Commuter Rail Alternative
- IHB Alternative
- Hammond Alternative
- South Shore Line Proposed Realignment
- Proposed Station

- Hazardous Materials Sites**
- REC
  - CREC
  - HREC
  - EDR Assigned Number





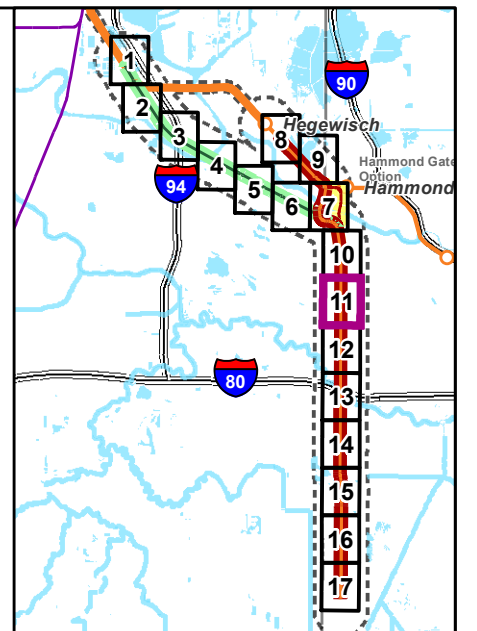


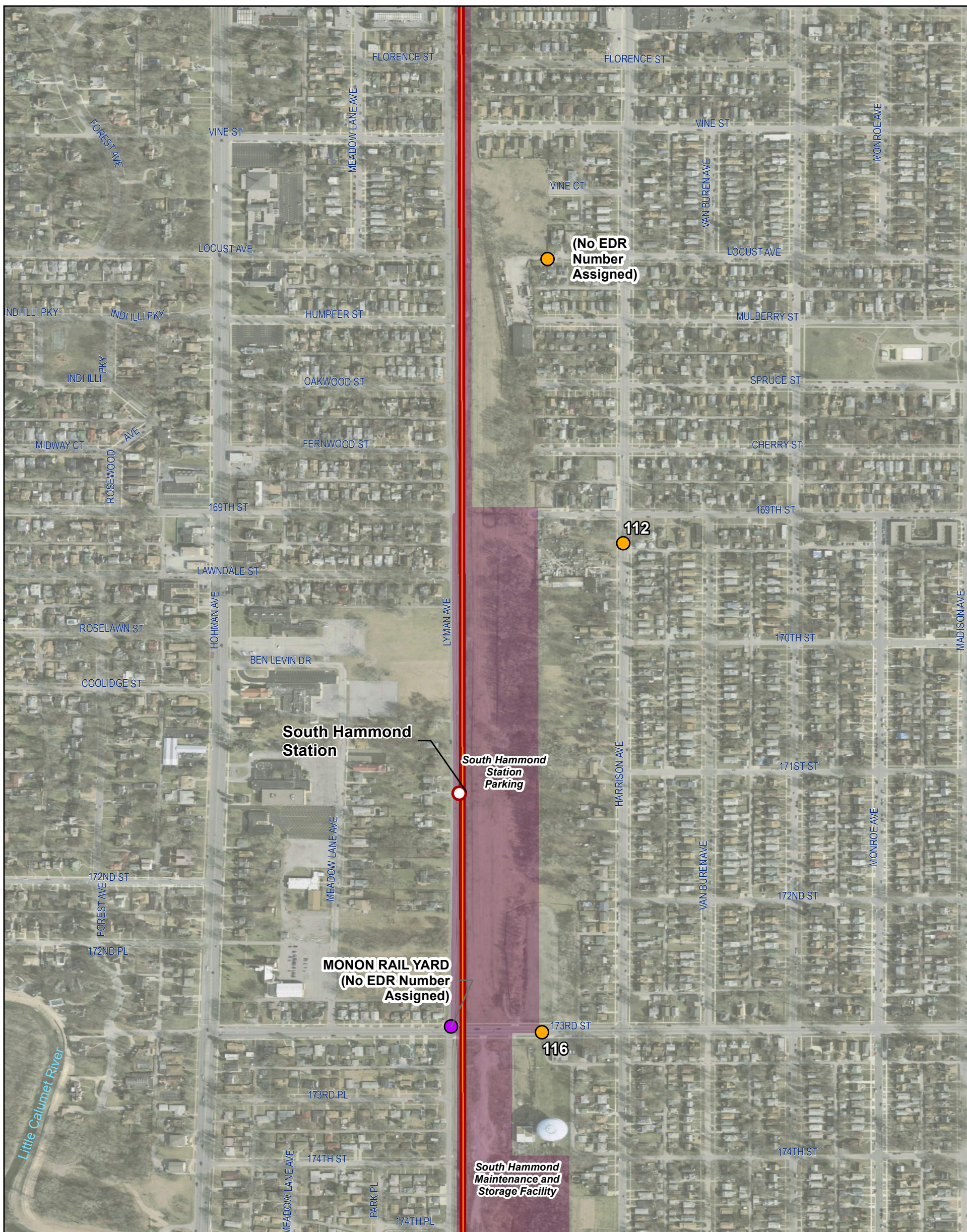


**Hazardous Materials**

- Project Footprint
- Study Area
- Existing Station
- South Shore Line
- Commuter Rail Alternative
- IHB Alternative
- Hammond Alternative
- South Shore Line Proposed Realignment
- Proposed Station

- Hazardous Materials Sites**
- REC
  - CREC
  - HREC
  - EDR Assigned Number

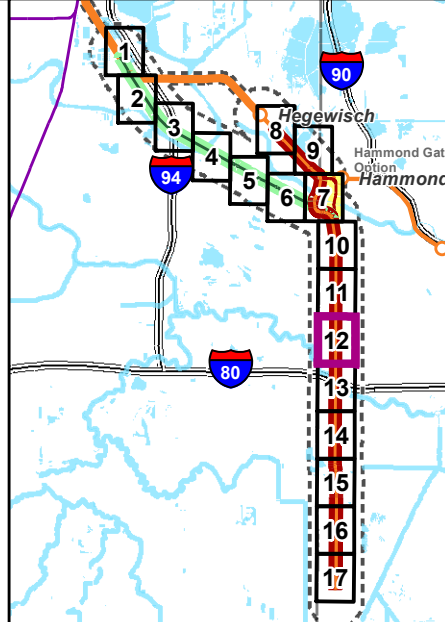




**Hazardous Materials**

- Project Footprint
- Commuter Rail Alternative
- IHB Alternative
- Hammond Alternative
- South Shore Line
- South Shore Line Proposed Realignment
- Proposed Station
- Study Area
- Existing Station

- Hazardous Materials Sites**
- REC
  - CREC
  - HREC
  - EDR Assigned Number



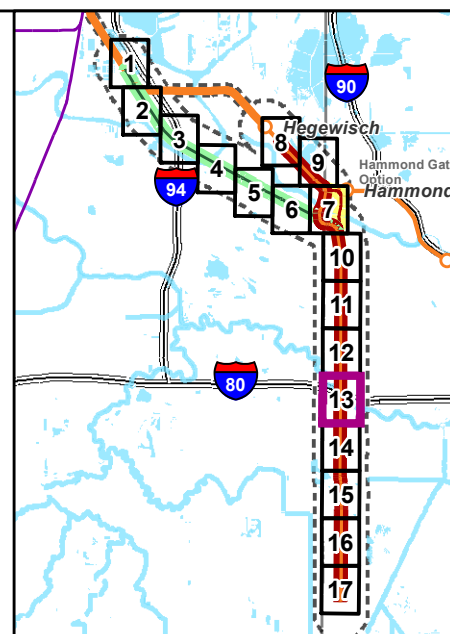


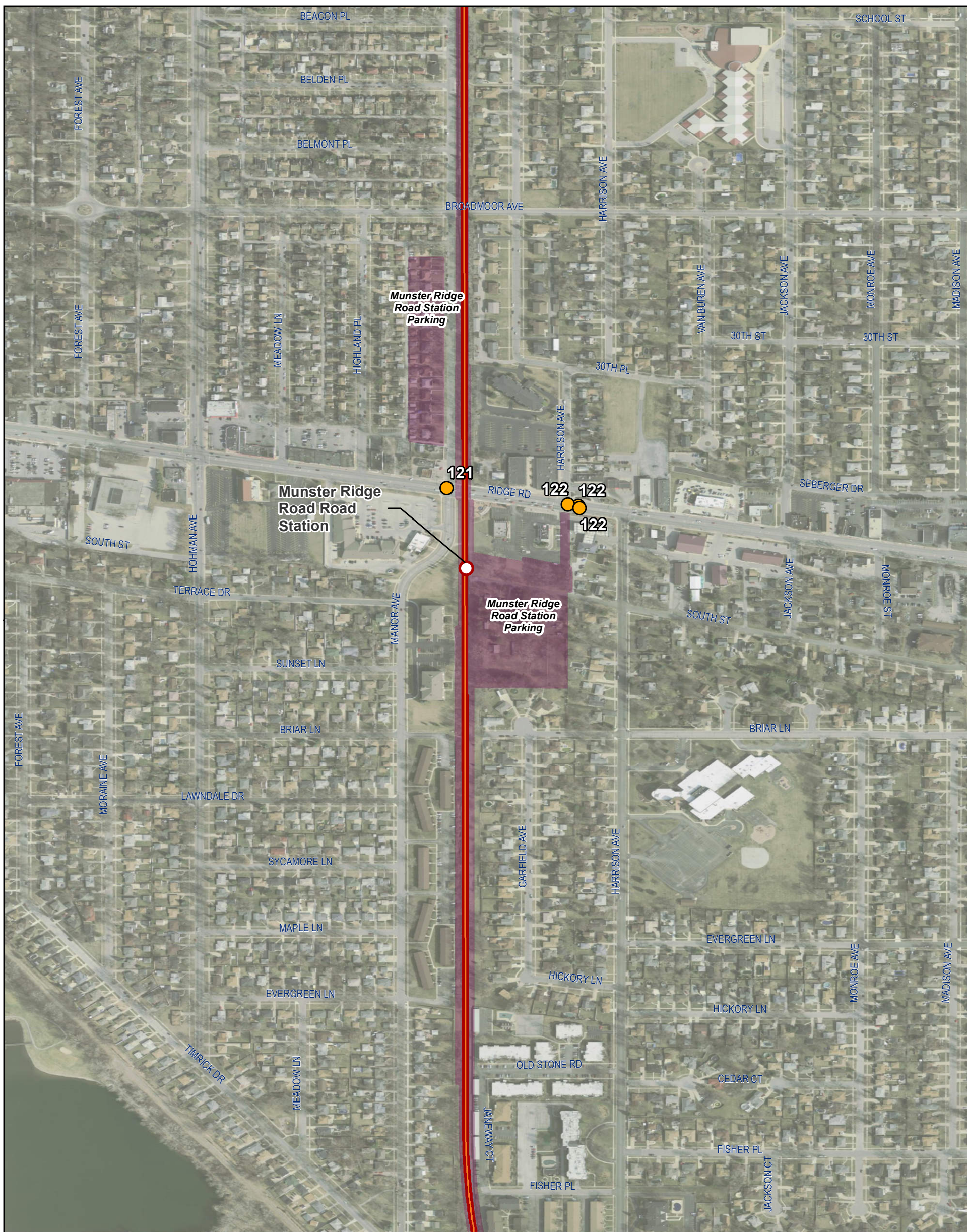
**Hazardous Materials**

- Project Footprint
- Commuter Rail Alternative
- IHB Alternative
- Hammond Alternative
- South Shore Line Proposed Realignment
- South Shore Line
- Proposed Station
- Existing Station
- Study Area

**Hazardous Materials Sites**

- REC
- CREC
- HREC
- EDR Assigned Number



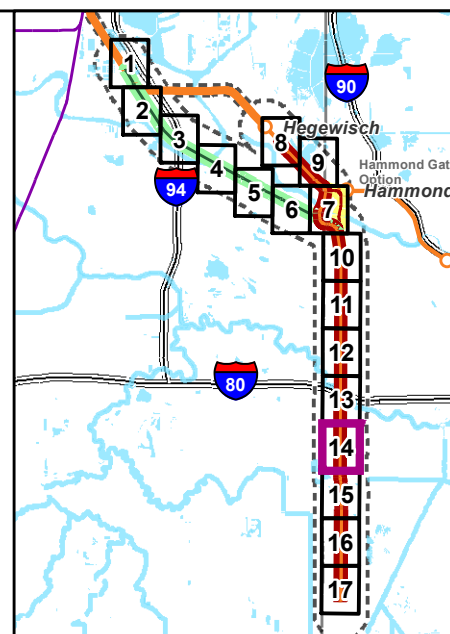


**Hazardous Materials**

- Project Footprint
- Study Area
- Existing Station
- South Shore Line
- Commuter Rail Alternative
- IHB Alternative
- Hammond Alternative
- South Shore Line Proposed Realignment
- Proposed Station

**Hazardous Materials Sites**

- REC
- CREC
- HREC
- EDR Assigned Number



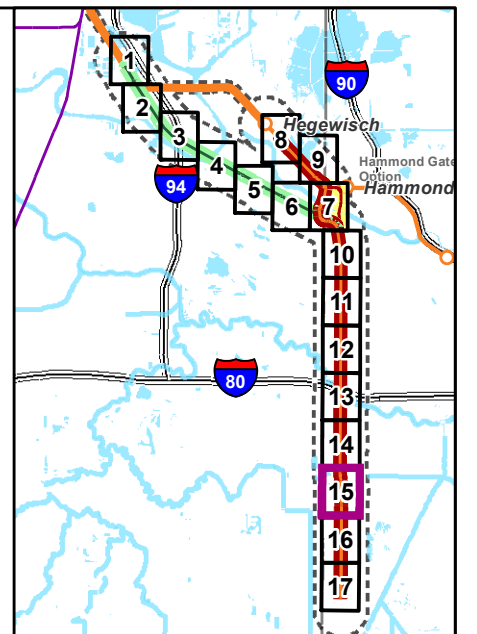


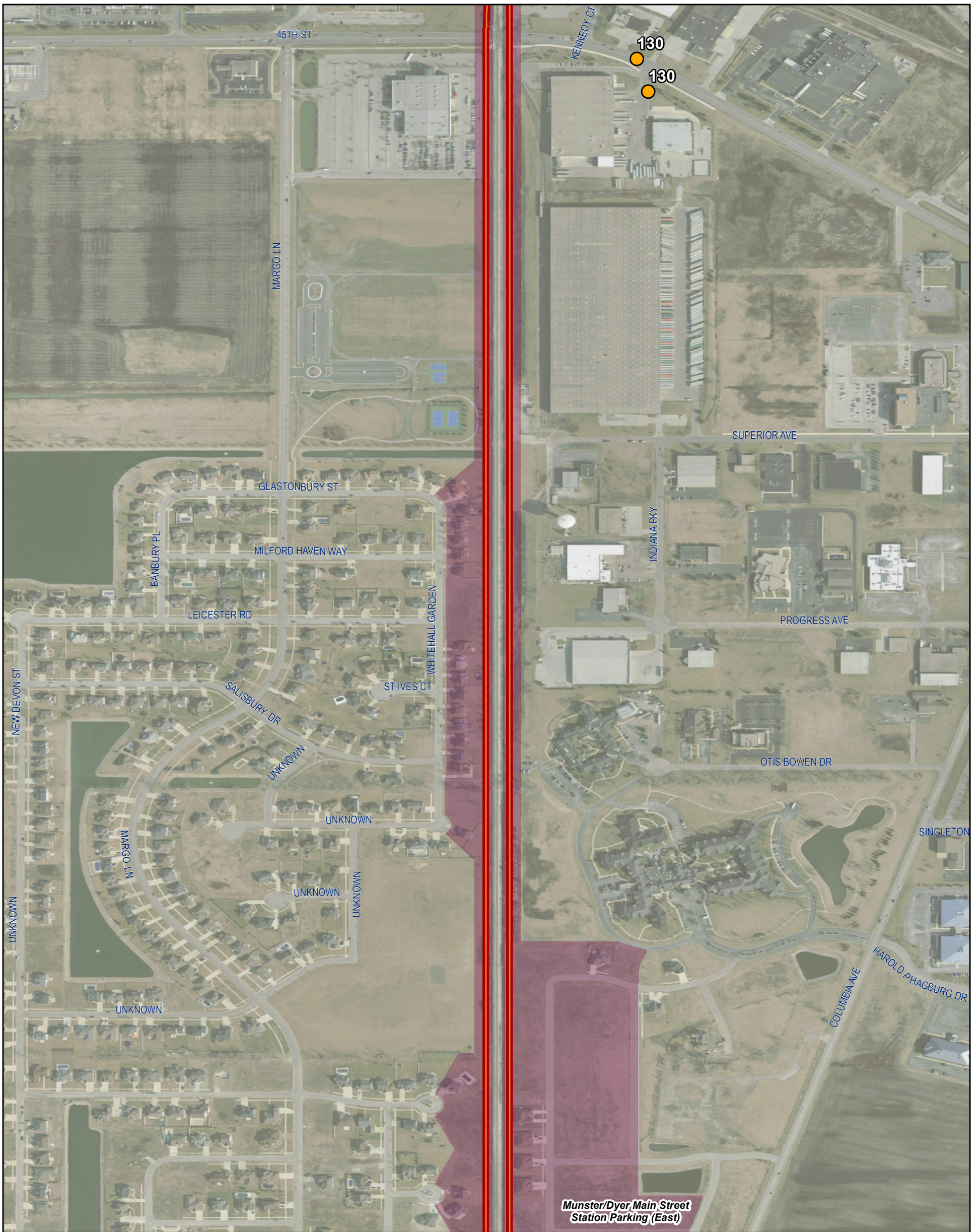
**Hazardous Materials**

- Project Footprint
- Commuter Rail Alternative
- Study Area
- IHB Alternative
- Existing Station
- Hammond Alternative
- South Shore Line
- South Shore Line Proposed Realignment
- Proposed Station

**Hazardous Materials Sites**

- REC
- CREC
- HREC
- EDR Assigned Number



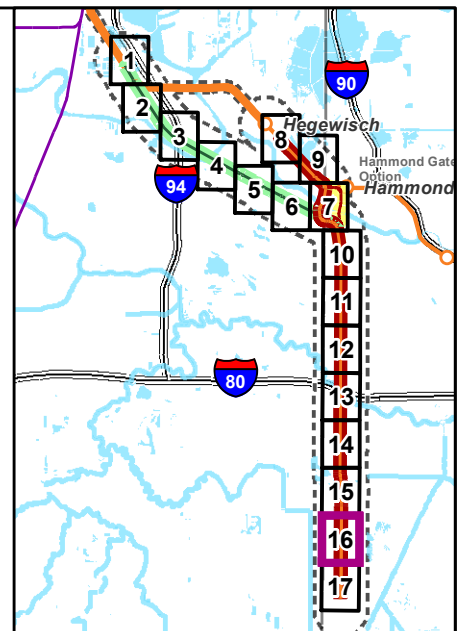


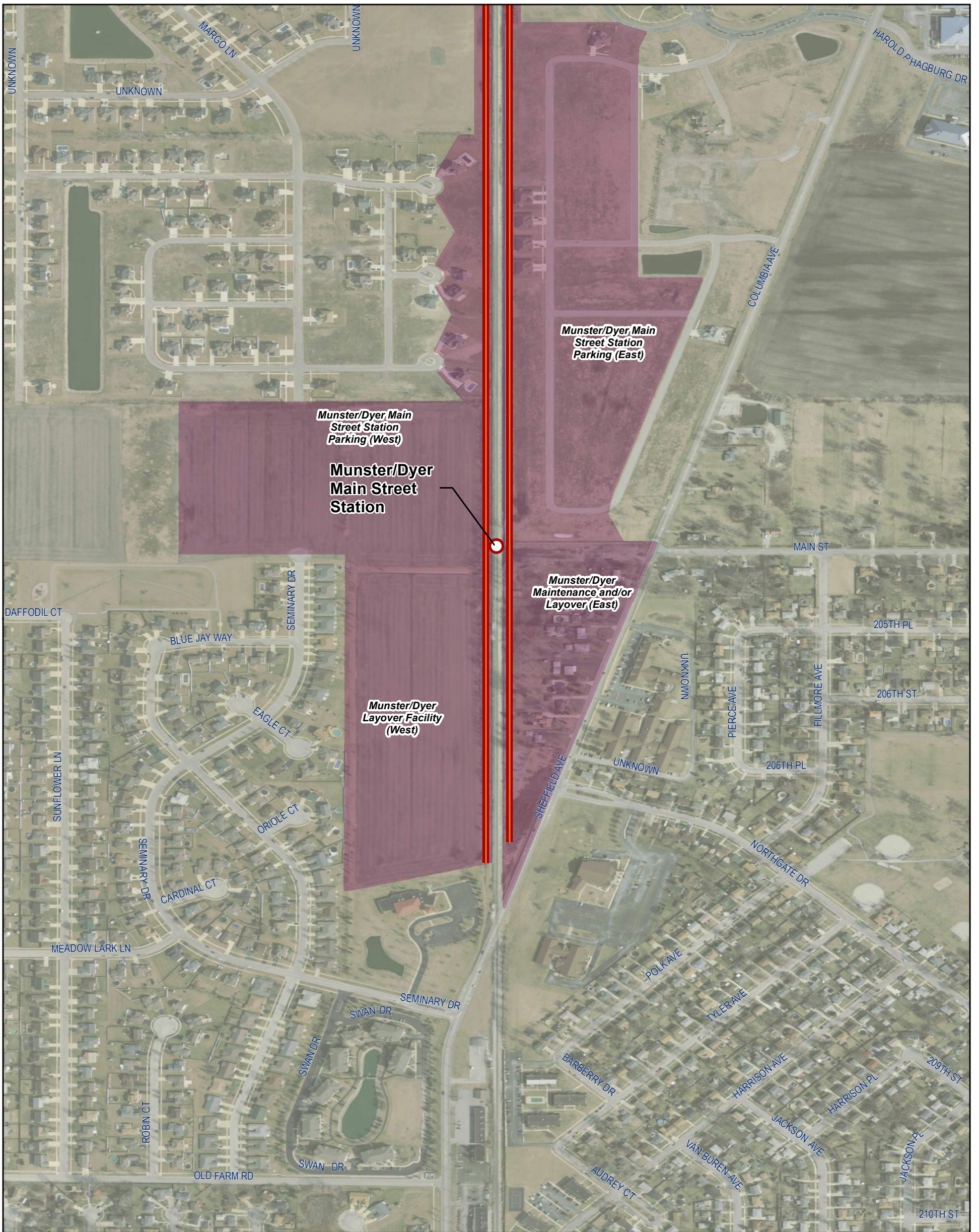
**Hazardous Materials**

- Project Footprint
- Study Area
- Existing Station
- South Shore Line
- Commuter Rail Alternative
- IHB Alternative
- Hammond Alternative
- South Shore Line Proposed Realignment
- Proposed Station

**Hazardous Materials Sites**

- REC
- CREC
- HREC
- EDR Assigned Number





**Hazardous Materials**

- Project Footprint
- Study Area
- Existing Station
- South Shore Line
- Commuter Rail Alternative
- IHB Alternative
- Hammond Alternative
- South Shore Line Proposed Realignment
- Proposed Station

**Hazardous Materials Sites**

- REC
- CREC
- HREC
- EDR Assigned Number

